ensus
81
920
526

DEPARTMENT OF COMMERCE

BUREAU OF THE CENSUS

SAM. L. ROGERS, DIRECTOR
RESIGNED APRIL 13, 1921

W. M. STEUART, DIRECTOR
APPOINTED APRIL 14, 1921

FOURTEENTH CENSUS OF THE UNITED STATES

STATE COMPENDIUM

WISCONSIN

STATISTICS OF POPULATION, OCCUPATIONS, AGRICULTURE, DRAINAGE, MANUFACTURES, AND MINES AND QUARRIES FOR THE STATE, COUNTIES, AND CITIES

Bureau of the Census
Library

PRICE, 35 CENTS
Sold only by the Superintendent of Documents, Government Printing Office
Washington, D. C.

WASHINGTON
GOVERNMENT PRINTING OFFICE
1925

DEPARTMENT OF COMMERCE.

HERBERT HOOVER, SECRETARY OF COMMERCE.

BUREAU OF THE CENSUS.

Chief functions.

The taking of the decennial census covering population, agriculture, manufactures, mines and quarries, and forest products.

Decennial report on wealth, public debt, and taxation, including principal financial statistics on Federal, state, county, city, and township governments.

Annual financial statistics of state and municipal governments—Sources of revenue, objects of payments, debt and tax levies.

Decennial statistics relating to inmates of institutions, including paupers, insane, prisoners, and juvenile delinquents.

A census of agriculture in each middecennial year, a biennial census of manufactures, a quinquennial census of electrical public utilities, statistics of marriage and divorce.

Annual statistics of births, deaths, causes of death, etc., in the registration area of the United States.

Quarterly statistics of leaf tobacco stocks and of production, stocks, and consumption of fats and oils.

Monthly or semimonthly statistics of cotton ginning; cotton stocks and consumption; the production, stocks, and consumption of hides and leather; the production of shoes; and statistics of active textile machinery and of movements in an increasing number of other industries.

The compilation and publication, in the "Survey of Current Business," of monthly commercial and industrial statistics.

BUREAU OF FOREIGN AND DOMESTIC COMMERCE.

Chief functions.

The compilation of timely information concerning world market conditions and openings for American products in foreign countries secured through commercial attachés and trade commissioners of the Department of Commerce and the foreign service of the Department of State. The distribution of such information to American business through weekly "Commerce reports," special bulletins, confidential circulars, the news and trade press, correspondence, and personal contact.

The maintenance of commodity, technical, and geographical divisions to afford special service to American export industries.

The compilation and distribution of names of possible buyers and agents for American products in all parts of the world and the publication of weekly lists of specific sales opportunities abroad.

The maintenance of district and cooperative offices in many cities in the United States to expedite delivery of market information to business men and to keep the department advised as to the urgent requirements of American trades and industries.

The publication of official statistics on imports and exports.

The study of the processes of domestic trade and commerce, with a view to their improvement and the dissemination of information obtained for the benefit of the public, as well as of those directly concerned.

BUREAU OF STANDARDS.

Chief functions.

Custody of standards of measurement, quality, performance, or practice adopted or recognized by the Government. Development and construction of such standards when necessary. Testing and calibration of apparatus and comparison of standards used by scientific or other institutions with those in the custody of the bureau.

Determination of physical constants and properties of materials.

The testing of materials and the establishment of standards and processes in cooperation with commercial firms or organizations.

Researches covering structural, engineering, and miscellaneous materials, radio, radium, mechanical appliances, sugar technology, leather, paper, rubber, and textiles, clay products, glass, and refractories, metals and metallurgy, and similar groups of subjects.

The collection and dissemination of information showing approved methods in building, planning, and construction, including building materials and codes and such other matters as may encourage, improve, and cheapen construction and housing.

Studies on simplified commercial practices and the establishment of such practices through cooperative business organizations.

The Bureau publishes six series of scientific and technical publications, reporting the results of its researches and giving technical data fundamental to industry.

The Director of the Bureau has supervision of the preparation of technical specifications through the Federal Specifications Board.

BUREAU OF FISHERIES.

Chief functions.

The propagation of useful food fishes, including lobsters, oysters, and other shellfish, and their distribution to suitable waters.

Investigations of fish culture, fish diseases, and for the conservation of fishery resources and the development of commercial fisheries.

The study of the methods of the fisheries and fishery industries and the utilization of fishery products.

The collection of statistics of fisheries.

The administration of the Alaska salmon fisheries and the fur-seal herd on the Pribilof Islands.

The administration of the law for the protection of sponges off the coast of Florida.

BUREAU OF LIGHTHOUSES.

Chief functions.

The establishment and maintenance of lighthouses, lightships, buoys, and other aids to navigation on the sea and the lake coasts and on the rivers of the United States, including Alaska, Hawaiian Islands, and Porto Rico.

The publication of Light Lists, Buoy Lists, and Notices to Mariners, including information regarding all aids to navigation maintained by the Lighthouse Service.

COAST AND GEODETIC SURVEY.

Chief functions.

The survey of the coasts of the United States and the publication of charts needed for the navigation of the adjacent waters, including Alaska, the Philippine Islands, Hawaii, Porto Rico, the Virgin Islands, and the Canal Zone.

A comprehensive geodetic system, extending into the interior, connects and coordinates the surveys of the coasts, and is designed to furnish accurately determined points and elevations in all parts of the country. These are available as a basis for Federal, state, and municipal surveys, and engineering projects of every kind. The magnetic declination has been determined at a large number of stations throughout the country and the results are available for the use of surveyors and engineers.

The technical operations include base measure, triangulation, traverse, precise leveling, the determination of latitude and azimuth, the determination of difference of longitude by telegraph or radio, magnetic observations and researches, the preparation of magnetic maps, the determination of the force of gravity, topography, hydrography, deep-sea soundings, water temperatures, tidal and current observations.

The results are published in the form of charts on various scales, annual reports, coast pilots, tide tables (published annually in advance), current tables, digests of geodetic publications, and special publications.

BUREAU OF NAVIGATION.

Chief functions.

General superintendence of commercial marine and merchant seamen.

Supervision of registering, enrolling, licensing, numbering, etc., of vessels under the United States flag and the annual publication of a list of such vessels.

The enforcement of the navigation and steamboat inspection laws and the laws governing radio communication, as well as duties connected with fees, fines, tonnage taxes, refunds, etc., originating under such laws.

STEAMBOAT INSPECTION SERVICE.

Chief functions.

The inspection of vessels, the licensing of the officers of vessels, and the administration of laws relating to such vessels and their officers.

The certification of able seamen who form the crews of merchant vessels.

The inspection of vessels, including the types of boilers; the testing of all materials subject to tensile strain in marine boilers; the inspection of hulls and of life-saving equipment.

Circulars listing the publications of the various bureaus will be mailed on application to the bureau.

146197

Census
P 81
1920
#526
Wis.

BUREAU OF THE CENSUS
BUREAU LIBRARY
LIBRARY

CONTENTS—WISCONSIN.

Page.
SUMMARY FOR THE UNITED STATES, BY DIVISIONS AND STATES—POPULATION, AGRICULTURE, MANUFACTURES, MINING 2
CENTERS OF POPULATION, 1790–1920, AND CENTERS OF FARMS, AGRICULTURAL PRODUCTS, AND MANUFACTURES, 1850–1920 6

POPULATION.

NUMBER AND DISTRIBUTION OF INHABITANTS.

SUMMARY TABLES: Page.
Population of Wisconsin: 1840 to 1920 7
Population of principal cities from earliest census to 1920 8
Urban and rural population: 1920, 1910, and 1900 8
DETAILED TABLES:
1. Area and population of counties: 1850 to 1920 11
2. Population of counties by minor civil divisions: 1920 12
3. Population of incorporated places: 1920, 1910, and 1900 24
4. Population of wards of cities having 5,000 inhabitants or more: 1920 26
5. Urban and rural population of counties: 1920, 1910, and 1900 28
MAPS:
Per cent of increase or decrease in total and rural population, by counties: 1910 to 1920 9
Density of total and rural population, by counties: 1920 10

COMPOSITION AND CHARACTERISTICS OF THE POPULATION.

SUMMARY TABLES:
1. Color or race, nativity, parentage, and sex, for the state and urban and rural population: 1920, 1910, and 1900 30
2. School attendance, for the state and urban and rural population: 1920 and 1910 30
3. Age, for the state and urban and rural population: 1920 and 1910 31
4. Illiteracy, for the state and urban and rural population: 1920 and 1910 32
5. Population 21 years of age and over, by sex, class of population, and citizenship, for the state: 1920 and 1910 32
6. Country of birth of foreign-born white, for state and principal cities: 1920 33
7. Indians, Chinese, and Japanese: 1920, 1910, and 1900 33
8. Age, for cities of 10,000 or more: 1920 34
DETAILED TABLES:
9. Composition and characteristics of the population, for counties: 1920 36
10. Composition and characteristics of the population, for cities of 10,000 or more: 1920 43
11. Composition and characteristics of the population, for places of 2,500 to 10,000: 1920 45
12. Country of birth of the foreign-born white, for counties and for cities of 10,000 or more: 1920 47
13. Composition and characteristics of the population, for wards of cities of 50,000 inhabitants or more: 1920 49
14. Age, by quinquennial periods, with single years for persons under 25, for the state: 1920 53
15. Marital condition of the population 15 years of age and over, for the state: 1920, 1910, and 1900 54
16. Total, white, and colored population, with state of birth for natives, for the state: 1920 55
17. Country of birth of the foreign-born population, with citizenship of the foreign-born white, for the state: 1920 55
18. Year of immigration of the foreign-born population, for the state: 1920 55
19. Foreign-born white population unable to speak English: 1920 55
20. School attendance, by age periods, for the state: 1920 56
21. School attendance, by single years from 5 to 20, for the state: 1920 56
22. Illiteracy of the population 10 years of age and over, by age periods, for the state: 1920 56
23. Country of origin and mother tongue of the foreign white stock, for the state: 1920 57
24. Ownership of homes, for counties and places having 10,000 inhabitants or more: 1920 57
25. Total males and females 10 years of age and over engaged in each selected occupation, classified by color or race, nativity, and parentage, and age periods, for the state: 1920 58
26. Women 15 years of age and over in each principal class of the population engaged in gainful occupations, classified by marital condition, with a distribution of the married by age periods, for the state: 1920 63
SUPPLEMENTAL TABLES: Indian population 64
MAP: Per cent of foreign-born white in total population, by counties: 1920 52

AGRICULTURE.

FARMS AND FARM PROPERTY 65
Map showing counties, principal cities, and rivers 66
Explanation of terms 67
Number of farms, acreage, and value 67
Farms by size 68
Farms by tenure 68
Farms by sex, race, and nativity of farmer 69
Farm mortgages 69
Farm expenditures for labor, fertilizer, and feed 69
LIVE STOCK ON FARMS AND ELSEWHERE 70
LIVE-STOCK PRODUCTS 71
CROPS 72
MISCELLANEOUS ITEMS (from second series of tabulations):
Age of farmers 76
Farmers classified by number of years on farm 76
Cooperative marketing and purchasing 76
Farm facilities—Motor vehicles, telephones, water, and light on farms 76
Pure-bred live stock on farms 76
Calves, pigs, and lambs raised on farms 77
Domestic animals sold or slaughtered on farms 77
Sales of selected crops 77
Fruit products of farms 77
Forest products of farms 77
Nurseries and greenhouses 77

AGRICULTURE—Continued.

COUNTY TABLES: Page.
I.—Farms and farm property, 1920, with selected items for 1910 and 1900 78
II.—Live stock on farms and ranges, 1920; live-stock products, 1919 85
III.—Domestic animals not on farms or ranges: 1920 85
IV.—Value of all crops, and acreage and production of principal crops: 1919 92
V.—Mortgage debt, 1920; expenditures for labor, fertilizer, and feed, 1919 99

DRAINAGE.

INTRODUCTION 103
MAP SHOWING APPROXIMATE LOCATION AND AREA OF OPERATING DRAINAGE ENTERPRISES 104
DRAINAGE ON FARMS 105
Explanation of terms 105
Farms and farm land 105
DRAINAGE ENTERPRISES 105
Explanation of terms 105
Operating and nonoperating enterprises 106
Location of enterprises 106
Condition of land in enterprises 106
Size of enterprises 106
Character of enterprises 106
Drainage works 108
Maintenance of works 108
Date of organization 109
Crops 109
COUNTY TABLES:
I.—Drainage on farms: 1920 110
II.—Operating drainage enterprises: 1920 112

MANUFACTURES.

EXPLANATION OF TERMS 117
GENERAL STATISTICS:
General character of the state 119
Comparative summary 120
Statistics for the state, by counties 121
Principal industries, ranked by value of products 122
Persons engaged in manufacturing industries 123
Average number of wage earners for selected industries, with per cent, by sex and age 123
Average number of wage earners, by sex and age, and value of products for cities of 10,000 inhabitants or more 124
Wage earners, by months 124
Wage earners, by months, for selected industries and for cities 125
Average number of wage earners, by prevailing hours of labor per week, for selected industries and for cities 127
Size of establishments, by average number of wage earners, for selected industries and for cities 129
Size of establishments, by value of products 130
Size of establishments, by value of products, for selected industries 130
Size of establishments, by value of products, for cities of 10,000 inhabitants or more 133
Character of ownership, for selected industries and for cities 134
Manufactures, by population groups, in cities of 10,000 inhabitants or more 135
Principal industries in cities of 50,000 inhabitants or more, with per cent of total for state: 1919 136
Number and horsepower of types of prime movers 136
Fuel consumed 137
SPECIAL STATISTICS:
Butter, cheese, and condensed milk 138
Slaughtering and meat-packing industry 138
Automobiles, including bodies and parts 139
Leather, tanned, curried, and finished 139
Engines, steam, gas, and water 139
Paper and wood pulp 140
Lumber and timber products 141
Flour-mill and gristmill products 141
Boots and shoes 141
Agricultural implements 142
Printing and publishing 142
Laundries 143
Dyeing and cleaning 143
Custom gristmills and custom sawmills 143
GENERAL TABLES:
Table 35.—Comparative summary for selected industries and for cities: 1919, 1914, and 1909 144
Table 36.—Detailed statement of all industries combined and specified industries: 1919 148

MINES AND QUARRIES.

EXPLANATION OF TERMS 163
GENERAL STATISTICS:
Comparative summary, producing enterprises: 1919 and 1909 165
Principal industries, producing enterprises, ranked by value of products: 1919 165
Character of organization, for selected industries, producing enterprises: 1919 165
Size of producing enterprises, by average number of wage earners, for selected industries: 1919 166
Number of producing enterprises and average number of wage earners, by prevailing hours of labor per week, for selected industries: 1919 166
Wage earners, by months, for selected industries: 1919 166
DETAILED STATISTICS FOR MINING INDUSTRIES: 1919 167

SUMMARY FOR THE UNITED STATES, BY GEOGRAPHIC DIVISIONS AND STATES,

	Division and state.	Population, Jan. 1, 1920.													
		Population, by sex.			Native white population.		Foreign-born white population.		Negro population.		Population 7 to 20 years of age.		Population 10 years of age and over.		
														Illiterate.	
		Total.[1]	Male.	Female.	Native parentage.	Foreign or mixed parentage.	Number.	Per cent of total.	Number.	Per cent of total.	Total.	Attending school.	Total.	Number.	Per cent.
1	**United States**	[2]105,710,620	53,900,431	51,810,189	58,421,957	22,686,204	13,712,754	13.0	10,463,131	9.9	28,564,716	19,451,851	82,739,315	4,931,905	6.0
	Geographic divs.:														
2	New England	7,400,909	3,672,591	3,728,318	2,803,149	2,642,276	1,870,654	25.3	79,051	1.1	1,768,290	1,223,623	5,945,989	289,700	4.9
3	Middle Atlantic	22,261,144	11,206,445	11,054,699	9,631,012	7,098,253	4,912,575	22.1	600,183	2.7	5,527,757	3,740,560	17,666,354	865,382	4.9
4	E. North Central	21,475,543	11,035,041	10,440,502	11,790,370	5,925,213	3,223,279	15.0	514,554	2.4	5,350,637	3,728,706	17,130,786	495,470	2.9
5	W. North Central	12,544,249	6,459,067	6,085,182	7,475,548	3,377,878	1,371,961	10.9	278,521	2.2	3,393,143	2,420,929	9,889,740	193,221	2.0
6	South Atlantic	13,990,272	7,035,843	6,954,429	8,779,416	553,604	315,920	2.3	4,325,120	30.9	4,323,620	2,818,406	10,513,447	1,212,942	11.5
7	E. South Central	8,893,307	4,471,690	4,421,617	6,092,782	202,826	71,939	0.8	2,523,532	28.4	2,818,595	1,858,659	6,677,229	845,459	12.7
8	W. South Central	10,242,224	5,265,829	4,976,395	6,959,785	696,609	459,333	4.5	2,063,579	20.1	3,259,000	2,097,596	7,739,536	773,637	10.0
9	Mountain	3,336,101	1,789,299	1,546,802	2,002,508	757,166	453,225	13.6	30,801	0.9	896,406	656,638	2,564,463	132,659	5.2
10	Pacific	5,566,871	2,964,626	2,602,245	2,887,387	1,432,379	1,033,868	18.6	47,790	0.9	1,227,268	900,734	4,611,771	123,435	2.7
	New England:														
11	Maine	768,014	388,752	379,262	495,780	162,566	107,349	14.0	1,310	0.2	188,822	134,299	621,233	20,240	3.3
12	New Hampshire	443,083	222,112	220,971	225,512	125,586	91,233	20.6	621	0.1	104,581	73,063	361,930	15,788	4.4
13	Vermont	352,428	178,854	173,574	228,325	78,966	44,526	12.6	572	0.2	87,302	62,544	284,472	8,488	3.0
14	Massachusetts	3,852,356	1,890,014	1,962,342	1,230,773	1,495,217	1,077,534	28.0	45,466	1.2	907,212	633,124	3,106,769	146,607	4.7
15	Rhode Island	604,397	297,524	306,873	173,553	246,928	173,499	28.7	10,036	1.7	149,774	95,499	483,788	31,312	6.5
16	Connecticut	1,380,631	695,335	685,296	449,206	533,013	376,513	27.3	21,046	1.5	330,599	225,094	1,087,797	67,265	6.2
	Middle Atlantic:														
17	New York	10,385,227	5,187,350	5,197,877	3,668,266	3,717,649	2,786,112	26.8	198,483	1.9	2,461,306	1,656,905	8,402,786	425,022	5.1
18	New Jersey	3,155,900	1,590,075	1,565,825	1,212,675	1,085,799	738,613	23.4	117,132	3.7	786,040	525,979	2,494,246	127,661	5.1
19	Pennsylvania	8,720,017	4,429,020	4,290,997	4,750,071	2,294,805	1,387,850	15.9	284,568	3.3	2,280,411	1,563,676	6,769,322	312,699	4.6
	E. North Central:														
20	Ohio	5,759,394	2,955,980	2,803,414	3,669,122	1,224,074	678,697	11.8	186,187	3.2	1,386,799	989,417	4,624,456	131,006	2.8
21	Indiana	2,930,390	1,489,074	1,441,316	2,329,544	368,659	150,868	5.1	80,810	2.8	745,281	515,237	2,356,214	52,034	2.2
22	Illinois	6,485,280	3,304,833	3,180,447	3,066,563	2,025,819	1,206,951	18.6	182,274	2.8	1,619,847	1,108,216	5,184,943	173,987	3.4
23	Michigan	3,668,412	1,928,436	1,739,976	1,670,447	1,204,545	726,635	19.8	60,082	1.6	893,744	626,165	2,895,606	88,046	3.0
24	Wisconsin	2,632,067	1,356,718	1,275,349	1,054,694	1,102,116	460,128	17.5	5,201	0.2	704,966	489,671	2,069,567	50,397	2.4
	W. North Central:														
25	Minnesota	2,387,125	1,245,537	1,141,588	827,627	1,055,145	486,164	20.4	8,809	0.4	643,287	451,096	1,877,132	34,487	1.8
26	Iowa	2,404,021	1,229,392	1,174,629	1,528,553	629,981	225,647	9.4	19,005	0.8	627,248	454,078	1,913,155	20,680	1.1
27	Missouri	3,404,055	1,723,319	1,680,736	2,536,936	502,082	186,026	5.5	178,241	5.2	901,694	624,395	2,737,771	83,403	3.0
28	North Dakota	646,872	341,673	305,199	207,966	300,485	131,503	20.3	467	0.1	198,020	146,289	470,210	9,937	2.1
29	South Dakota	636,547	337,120	299,427	308,598	228,158	82,391	12.9	832	0.1	181,271	131,943	482,195	8,109	1.7
30	Nebraska	1,296,372	672,805	623,567	757,064	372,503	149,652	11.5	13,242	1.0	358,143	256,961	1,012,552	13,784	1.4
31	Kansas	1,769,257	909,221	860,036	1,308,804	289,524	110,578	6.2	57,925	3.3	483,480	356,167	1,396,725	22,821	1.6
	South Atlantic:														
32	Delaware	223,003	113,755	109,248	139,876	32,929	19,810	8.9	30,335	13.6	54,739	37,759	178,930	10,508	5.9
33	Maryland	1,449,661	729,455	720,206	893,088	209,472	102,177	7.0	244,479	16.9	381,106	246,056	1,158,953	64,434	5.6
34	Dist. Columbia	437,571	203,543	234,028	239,488	58,824	28,548	6.5	109,966	25.1	89,931	58,005	377,295	10,509	2.8
35	Virginia	2,309,187	1,168,492	1,140,695	1,534,494	52,630	30,785	1.3	690,017	29.9	709,980	460,037	1,748,868	195,159	11.2
36	West Virginia	1,463,701	763,100	700,601	1,232,857	82,472	61,906	4.2	86,345	5.9	437,703	297,044	1,083,395	69,413	6.4
37	North Carolina	2,559,123	1,279,062	1,280,061	1,765,203	11,477	7,099	0.3	763,407	29.8	839,574	576,239	1,844,673	241,603	13.1
38	South Carolina	1,683,724	838,293	845,431	799,418	12,719	6,401	0.4	864,719	51.4	576,564	393,077	1,219,316	220,667	18.1
39	Georgia	2,895,832	1,444,823	1,451,009	1,642,697	30,231	16,186	0.6	1,206,365	41.7	953,304	570,386	2,150,230	328,838	15.3
40	Florida	968,470	495,320	473,150	532,295	62,850	43,008	4.4	329,487	34.0	280,719	179,803	751,787	71,811	9.6
	E. South Central:														
41	Kentucky	2,416,630	1,227,494	1,189,136	2,039,134	110,646	30,780	1.3	235,938	9.8	717,667	480,526	1,837,434	155,014	8.4
42	Tennessee	2,337,885	1,173,967	1,163,918	1,832,757	37,758	15,478	0.7	451,758	19.3	724,688	488,543	1,770,762	182,629	10.3
43	Alabama	2,348,174	1,173,105	1,175,069	1,394,129	35,241	17,662	0.8	900,652	38.4	774,048	499,888	1,730,421	278,082	16.1
44	Mississippi	1,790,618	897,124	893,494	826,762	19,181	8,019	0.4	935,184	52.2	602,192	389,702	1,338,612	229,734	17.2
	W. South Central:														
45	Arkansas	1,752,204	895,228	856,976	1,226,692	39,090	13,975	0.8	472,220	27.0	569,870	375,115	1,302,905	121,837	9.4
46	Louisiana	1,798,509	903,335	895,174	941,724	110,016	44,871	2.5	700,257	38.9	574,202	327,546	1,366,066	299,092	21.9
47	Oklahoma	2,028,283	1,058,044	970,239	1,679,107	102,119	39,968	2.0	149,408	7.4	647,939	444,247	1,513,951	56,864	3.8
48	Texas	4,663,228	2,409,222	2,254,006	3,112,262	445,384	360,519	7.7	741,694	15.9	1,466,989	950,688	3,556,614	295,844	8.3
	Mountain:														
49	Montana	548,889	299,941	248,948	275,803	164,837	93,620	17.1	1,658	0.3	135,886	102,621	421,443	9,544	2.3
50	Idaho	431,866	233,919	197,947	294,252	92,453	38,963	9.0	920	0.2	122,278	95,027	326,051	4,924	1.5
51	Wyoming	194,402	110,359	84,043	122,884	42,007	25,255	13.0	1,375	0.7	47,474	34,387	150,993	3,149	2.1
52	Colorado	939,629	492,731	446,898	603,041	204,108	116,954	12.4	11,318	1.2	239,926	175,745	747,485	24,208	3.2
53	New Mexico	360,350	190,456	169,894	273,317	32,279	29,077	8.1	5,733	1.6	109,738	75,119	267,595	41,637	15.6
54	Arizona	334,162	183,602	150,560	151,145	62,205	78,099	23.4	8,005	2.4	89,464	54,387	255,461	39,131	15.3
55	Utah	449,396	232,051	217,345	245,781	139,665	56,455	12.6	1,446	0.3	136,039	107,908	331,530	6,264	1.9
56	Nevada	77,407	46,240	31,167	36,285	19,612	14,802	19.1	346	0.4	15,601	11,444	63,905	3,802	5.9
	Pacific:														
57	Washington	1,356,621	734,701	621,920	711,706	358,016	250,055	18.4	6,883	0.5	321,410	238,012	1,101,929	18,526	1.7
58	Oregon	783,389	416,334	367,055	497,726	169,269	102,151	13.0	2,144	0.3	187,704	141,613	638,987	9,317	1.5
59	California	3,426,861	1,813,591	1,613,270	1,677,955	905,094	681,662	19.9	38,763	1.1	718,154	521,109	2,870,855	95,592	3.3

[1] The number of whites and Negroes is less than total population, because of the inclusion in the total of other nonwhites (Indians, Chinese, Japanese, and "all other").

[2] Continental United States only. The total population of the United States, including outlying possessions, is 117,823,165, as follows: Continental United States, 105,710,620; Alaska, 55,036; Hawaii, 255,912; Porto Rico, 1,299,809; American Samoa, 8,056; Guam, 13,275; Panama Canal Zone, 22,858; Philippine Islands, 10,314,310 (Dec. 31, 1918); Virgin Islands, 26,051 (Nov. 1, 1917); military and naval, etc., services abroad, 117,238.

FOR POPULATION, AGRICULTURE, MANUFACTURES, AND MINES AND QUARRIES.

[*Table continued on following page.*]

POPULATION, JAN. 1, 1920.									AGRICULTURE.							
POPULATION 21 YEARS OF AGE AND OVER.												LAND IN FARMS, 1920				
All classes.			Native white.	Foreign-born white.			Negro.		Farm population, 1920	Number of farms, 1920	Per cent operated by tenants.					
Total.	Illiterate.			Total.	Naturalized.	Per cent illiterate.	Total.	Per cent illiterate.				Total (acres).	Average per farm.	Improved (acres).	Per cent improved.	
	Number.	Per cent.														
60,886,520	4,333,111	7.1	42,614,741	12,498,720	6,208,697	13.7	5,522,475	27.4	31,614,269	6,448,343	38.1	955,883,715	148.2	503,073,007	52.6	1
4,591,477	280,826	6.1	2,829,337	1,705,291	755,527	14.8	52,315	8.5	625,877	156,564	7.4	16,990,642	108.5	6,114,601	36.0	2
13,451,656	843,582	6.3	8,549,966	4,477,752	2,024,619	16.7	409,441	6.0	1,892,789	425,147	20.7	40,572,901	95.4	26,562,107	65.5	3
13,025,595	480,238	3.7	9,676,916	2,978,575	1,576,667	11.4	356,341	8.7	4,913,633	1,084,744	28.1	117,735,179	108.5	87,894,835	74.7	4
7,278,548	180,616	2.5	5,777,875	1,291,794	874,132	6.5	187,865	12.5	5,171,596	1,096,951	34.2	256,973,229	234.3	171,394,439	66.7	5
7,212,523	1,006,764	14.0	4,805,560	287,215	131,423	13.5	2,111,952	31.5	6,416,698	1,158,976	46.8	97,775,243	84.4	48,509,886	49.6	6
4,523,944	700,098	15.5	3,171,417	67,242	38,335	9.3	1,284,069	34.1	5,182,937	1,051,600	49.7	78,897,463	75.0	44,380,132	56.3	7
5,243,779	611,363	11.7	3,796,823	357,220	114,258	29.1	1,062,244	30.5	5,228,199	996,088	52.9	173,449,127	174.1	64,189,606	37.0	8
1,888,921	113,384	6.0	1,421,859	394,008	210,864	12.7	23,881	5.8	1,168,367	244,109	15.4	117,337,226	480.7	30,105,868	25.7	9
3,670,077	116,240	3.2	2,584,988	939,623	482,872	8.8	34,367	5.4	1,014,173	234,164	20.1	56,152,705	239.8	23,921,533	42.6	10
475,191	18,572	3.9	379,356	94,329	40,479	12.0	876	6.8	197,601	48,227	4.2	5,425,968	112.5	1,977,329	36.4	11
281,026	15,257	5.4	198,481	82,049	36,621	16.4	388	7.7	76,021	20,523	6.7	2,603,806	126.9	702,902	27.0	12
217,042	8,152	3.8	178,442	38,232	19,825	12.5	342	8.2	125,263	29,075	11.6	4,235,811	145.7	1,691,595	39.9	13
2,411,507	142,750	5.9	1,389,441	988,913	441,416	13.5	30,412	8.2	118,554	32,001	7.1	2,494,477	77.9	908,834	36.4	14
368,637	30,319	8.2	204,916	156,866	78,175	17.5	6,554	12.5	15,136	4,083	15.5	331,600	81.2	132,855	40.1	15
838,074	65,776	7.8	478,701	344,902	139,011	18.1	13,743	7.5	93,302	22,655	8.5	1,898,980	83.8	701,086	36.9	16
6,514,681	415,359	6.4	3,832,852	2,528,497	1,153,813	15.2	142,544	3.4	800,747	193,195	19.2	20,632,803	106.8	13,158,781	63.8	17
1,897,884	124,358	6.6	1,145,506	675,222	305,516	16.3	75,671	7.5	143,708	29,702	23.0	2,282,585	76.8	1,555,607	68.2	18
5,039,091	303,865	6.0	3,571,608	1,274,033	565,290	20.1	191,226	7.3	948,334	202,250	21.9	17,657,513	87.3	11,847,719	67.1	19
3,558,481	126,645	3.6	2,807,874	622,523	293,535	13.4	126,940	9.7	1,139,329	256,695	29.5	23,515,888	91.6	18,542,353	78.9	20
1,779,820	50,147	2.8	1,585,076	140,373	63,567	12.4	53,935	11.7	907,295	205,126	32.0	21,063,332	102.7	16,680,212	79.2	21
3,944,197	169,127	4.3	2,694,677	1,117,928	639,446	11.7	128,450	7.9	1,098,262	237,181	42.7	31,974,775	134.8	27,294,533	85.4	22
2,215,436	85,613	3.9	1,504,907	663,160	330,958	10.5	45,407	4.9	848,710	196,447	17.7	19,032,961	96.9	12,925,521	67.9	23
1,527,661	48,706	3.2	1,084,382	434,591	249,161	8.8	3,609	4.8	920,037	189,295	14.4	22,148,223	117.0	12,452,216	56.2	24
1,380,834	32,869	2.4	906,810	462,582	319,390	5.6	6,666	3.5	897,181	178,478	24.7	30,221,758	169.3	21,481,710	71.1	25
1,428,682	19,444	1.4	1,201,080	214,479	153,271	5.0	12,568	9.9	984,799	213,439	41.7	33,474,896	156.8	28,606,951	85.5	26
2,038,814	77,348	3.8	1,743,313	173,551	104,448	10.0	121,328	14.3	1,211,346	263,004	28.8	34,774,679	132.2	24,832,966	71.4	27
322,918	9,373	2.9	198,345	121,047	91,187	5.9	336	4.8	394,500	77,690	25.6	36,214,751	466.1	24,563,178	67.8	28
344,846	7,640	2.2	257,595	78,027	55,164	4.9	520	6.7	362,221	74,637	34.9	34,636,491	464.1	18,199,250	52.5	29
738,310	12,972	1.8	585,753	140,899	89,783	6.6	9,437	5.7	584,172	124,417	42.9	42,225,475	339.4	23,109,624	54.7	30
1,024,144	20,970	2.0	884,979	101,209	60,889	10.2	37,010	11.2	737,377	165,286	40.4	45,425,179	274.8	30,600,760	67.4	31
136,521	10,088	7.4	100,114	18,245	8,027	18.2	18,113	24.6	51,212	10,140	39.3	944,511	93.1	653,052	69.1	32
862,391	58,877	6.8	626,388	93,624	49,764	14.3	141,991	22.2	279,225	47,908	28.9	4,757,999	99.3	3,136,728	65.9	33
305,255	10,190	3.3	204,804	26,376	14,712	6.4	73,448	10.7	894	204	41.7	5,668	27.8	4,258	75.1	34
1,207,074	162,376	13.5	827,272	27,851	14,057	7.5	351,231	29.3	1,064,417	186,242	25.6	18,561,112	99.7	9,460,492	51.0	35
752,344	61,468	8.2	645,641	55,465	14,141	25.4	51,145	18.9	477,924	87,289	16.2	9,569,790	109.6	5,520,308	57.7	36
1,210,727	204,492	16.9	856,567	6,488	3,235	7.0	342,756	32.4	1,501,227	269,763	43.5	20,021,736	74.2	8,198,409	40.9	37
779,991	179,482	23.0	396,855	5,941	3,062	6.5	376,930	38.7	1,074,693	192,693	64.5	12,426,675	64.5	6,184,159	49.8	38
1,421,606	261,294	18.4	831,173	14,855	8,316	5.6	575,330	35.8	1,685,213	310,732	66.6	25,441,061	81.9	13,055,209	51.3	39
536,614	58,497	10.9	316,746	38,370	16,109	6.6	181,008	24.8	281,893	54,005	25.3	6,046,691	112.0	2,297,271	38.0	40
1,289,496	136,235	10.6	1,116,037	29,488	18,493	7.5	143,881	26.4	1,304,862	270,626	33.4	21,612,772	79.9	13,975,746	64.7	41
1,214,947	153,163	12.6	955,125	14,319	7,708	8.7	245,395	26.9	1,271,708	252,774	41.1	19,510,856	77.2	11,185,302	57.3	42
1,143,395	228,565	20.0	685,926	16,105	8,503	11.3	441,130	38.8	1,335,885	256,099	57.9	19,576,856	76.4	9,893,407	50.5	43
876,106	182,135	20.8	414,329	7,330	3,631	13.4	453,663	35.9	1,270,482	272,101	66.1	18,196,979	66.9	9,325,677	51.2	44
867,292	99,413	11.5	611,737	13,166	7,569	8.3	242,234	26.5	1,147,049	232,604	51.3	17,456,750	75.0	9,210,556	52.8	45
924,184	229,980	24.9	522,789	41,228	15,196	22.6	359,251	43.8	786,050	135,463	57.1	10,019,822	74.0	5,626,226	56.2	46
1,021,588	48,076	4.7	884,745	36,108	19,372	13.4	76,331	16.4	1,017,327	191,988	51.0	31,951,934	166.4	18,125,321	56.7	47
2,430,715	233,894	9.6	1,777,552	266,718	72,121	33.3	384,428	23.4	2,277,773	436,033	53.3	114,020,621	261.5	31,227,503	27.4	48
320,562	9,071	2.8	226,355	85,709	56,627	6.0	1,262	6.7	225,667	57,677	11.3	35,070,656	608.1	11,007,278	31.4	49
234,076	4,510	1.9	193,818	36,170	23,894	6.6	699	5.9	200,902	42,106	15.9	8,375,873	198.9	4,511,680	53.9	50
115,739	2,940	2.5	89,625	23,057	12,008	9.2	1,065	6.1	67,306	15,748	12.5	11,809,351	749.9	2,102,005	17.8	51
564,529	22,080	3.9	448,781	105,017	62,318	12.8	8,106	7.4	266,073	59,934	23.0	24,462,014	408.1	7,744,757	31.7	52
185,186	34,952	18.9	149,224	21,933	5,881	28.6	4,809	4.4	161,446	29,844	12.2	24,409,633	817.9	1,717,224	7.0	53
187,659	30,636	16.3	108,656	55,973	10,708	28.7	6,559	4.8	90,560	9,975	18.1	5,802,126	581.7	712,803	12.3	54
228,652	5,679	2.5	171,375	52,254	33,192	6.5	1,104	5.0	140,249	25,662	10.9	5,050,410	196.8	1,715,380	34.0	55
52,218	3,516	6.7	34,025	13,895	6,236	8.5	277	4.7	16,164	3,163	9.4	2,357,163	745.2	594,741	25.2	56
857,079	17,777	2.1	602,088	230,435	133,917	5.0	5,208	4.6	283,382	66,288	18.7	13,244,720	199.8	7,129,343	53.8	57
494,968	8,905	1.8	390,723	94,807	55,480	5.4	1,620	5.5	214,021	50,206	18.8	13,542,318	269.7	4,913,851	36.3	58
2,318,030	89,558	3.9	1,592,177	614,381	293,475	10.7	27,539	5.6	516,770	117,670	21.4	29,365,667	249.6	11,878,339	40.4	59

SUMMARY FOR THE UNITED STATES, BY GEOGRAPHIC DIVISIONS AND STATES.

Table continued from preceding page.]

	DIVISION AND STATE.	AGRICULTURE—Continued.								
		VALUE OF FARM PROPERTY: 1920				VALUE OF FARM PRODUCTS: 1919				
		Total.	Land and buildings.	Implements and machinery.	Live stock.	Total (gross value.)[1]	Live-stock products [2]	Domestic animals sold, etc.[3]	Crops.	Miscellaneous products.[4]
		Dollars.	*Dollars.*	*Dollars.*	*Dollars.*	*Dollars.*	*Dollars.*	*Dollars.*	*Dollars.*	*Dollars.*
1	United States	77,924,100,338	66,316,002,602	3,594,772,928	8,013,324,808	21,425,623,614	2,667,072,273	3,511,050,000	14,755,364,894	492,136,447
	GEOGRAPHIC DIVISIONS:									
2	New England	1,173,019,594	917,468,584	92,387,525	163,163,485	505,397,039	132,411,030	55,500,000	275,175,536	42,310,473
3	Middle Atlantic	3,949,684,183	3,002,137,754	359,152,336	588,394,093	1,561,158,784	412,960,765	170,200,000	914,499,927	63,498,092
4	East North Central	17,245,362,593	14,937,641,671	786,076,805	1,521,644,117	4,410,240,680	721,287,462	784,200,000	2,818,367,792	86,285,426
5	West North Central	27,991,434,545	24,469,495,169	1,162,938,264	2,359,001,112	5,581,297,432	550,742,614	1,312,600,000	3,676,902,149	41,052,669
6	South Atlantic	6,132,917,760	5,201,773,472	283,980,857	647,163,431	2,629,345,466	204,301,963	221,550,000	2,083,808,429	119,685,074
7	East South Central	4,419,466,237	3,663,693,363	176,064,886	579,707,988	1,795,544,716	159,643,789	256,500,000	1,306,179,989	73,220,938
8	West South Central	7,622,066,027	6,291,183,072	311,098,790	1,019,779,165	2,739,481,559	181,346,648	352,200,000	2,168,622,649	37,312,262
9	Mountain	4,083,137,939	3,163,187,783	190,715,673	729,234,483	921,882,633	121,132,969	230,700,000	562,954,399	7,095,265
10	Pacific	5,307,011,460	4,669,416,734	232,357,792	405,236,934	1,281,275,305	183,145,033	127,600,000	948,854,024	21,676,248
	NEW ENGLAND:									
11	Maine	270,526,733	204,108,971	26,637,660	39,780,102	154,076,195	26,075,219	15,700,000	100,152,324	12,148,653
12	New Hampshire	118,656,115	89,995,870	9,499,322	19,160,923	51,771,331	14,681,368	7,700,000	23,509,665	5,880,298
13	Vermont	222,736,020	159,117,159	21,234,130	42,385,331	99,473,142	31,573,340	13,300,000	47,999,600	6,600,202
14	Massachusetts	300,471,743	247,587,831	19,359,755	33,524,157	109,223,194	33,850,892	10,900,000	53,700,925	10,771,377
15	Rhode Island	33,636,766	26,387,926	2,408,561	4,840,279	13,682,138	5,367,881	1,300,000	5,340,378	1,673,879
16	Connecticut	226,991,617	190,270,827	13,248,097	23,472,693	77,171,038	20,862,330	6,600,000	44,472,644	5,236,064
	MIDDLE ATLANTIC:									
17	New York	1,908,483,201	1,425,061,740	169,866,766	313,554,695	743,823,392	225,465,739	71,000,000	417,046,864	30,310,789
18	New Jersey	311,847,948	250,323,986	25,459,205	36,064,757	135,000,544	31,482,945	8,700,000	87,484,186	7,333,413
19	Pennsylvania	1,729,353,034	1,326,752,028	163,826,365	238,774,641	682,334,848	156,012,081	90,500,000	409,968,877	25,853,890
	EAST NORTH CENTRAL:									
20	Ohio	3,095,666,336	2,661,435,949	146,575,209	287,655,118	941,729,697	155,587,919	159,400,000	607,037,562	19,704,216
21	Indiana	3,042,311,247	2,653,643,973	127,403,086	261,264,188	782,101,167	99,350,023	171,100,000	497,229,719	14,421,425
22	Illinois	6,666,767,235	5,997,993,566	222,619,605	446,154,064	1,298,906,947	142,351,262	274,800,000	864,737,833	17,017,852
23	Michigan	1,763,334,778	1,436,686,210	122,389,936	204,258,632	606,886,581	111,076,235	75,600,000	404,014,810	16,195,536
24	Wisconsin	2,677,282,997	2,187,881,973	167,088,909	322,312,115	780,616,288	213,022,023	103,300,000	445,347,868	18,946,397
	WEST NORTH CENTRAL:									
25	Minnesota	3,787,420,118	3,301,168,325	181,087,968	305,163,825	734,485,441	113,236,965	104,000,000	506,020,233	11,228,243
26	Iowa	8,524,870,956	7,601,772,290	309,172,398	613,926,268	1,447,938,473	130,250,447	420,300,000	890,391,299	6,996,727
27	Missouri	3,591,068,085	3,062,967,700	138,261,340	389,839,045	952,663,253	105,601,436	270,800,000	559,047,854	17,213,963
28	North Dakota	1,759,742,995	1,488,521,495	114,186,865	157,034,635	368,055,889	30,979,932	34,900,000	301,782,935	323,022
29	South Dakota	2,823,870,212	2,472,893,681	112,408,268	238,508,263	411,111,307	35,739,209	63,700,000	311,006,809	665,289
30	Nebraska	4,201,655,992	3,712,107,760	153,104,448	336,443,784	784,677,206	54,612,075	208,700,000	519,729,771	1,635,360
31	Kansas	3,302,806,187	2,830,063,918	154,716,977	318,025,292	882,365,863	80,322,550	210,200,000	588,923,248	2,920,065
	SOUTH ATLANTIC:									
32	Delaware	80,137,614	64,755,631	6,781,318	8,600,665	32,182,526	5,778,747	2,400,000	23,058,906	944,873
33	Maryland	463,638,120	386,596,850	28,970,020	48,071,250	158,178,779	25,522,172	16,800,000	109,858,608	5,997,999
34	District of Columbia	5,927,987	5,577,369	104,252	246,366	1,019,770	119,263	50,000	307,614	542,893
35	Virginia	1,196,555,772	1,024,435,025	50,151,466	121,969,281	425,199,212	46,311,494	61,100,000	292,824,260	24,963,458
36	West Virginia	496,439,617	410,783,406	18,395,058	67,261,153	169,066,516	26,332,970	34,600,000	96,537,459	11,596,087
37	North Carolina	1,250,166,995	1,076,392,960	54,621,363	119,152,672	614,084,854	35,860,056	41,600,000	503,229,313	33,395,485
38	South Carolina	953,064,742	813,484,200	48,062,387	91,518,155	489,979,710	20,354,060	18,000,000	437,121,837	14,503,813
39	Georgia	1,356,685,196	1,138,298,627	63,343,220	155,043,349	638,430,053	36,401,316	39,000,000	540,613,626	22,415,111
40	Florida	330,301,717	281,449,404	13,551,773	35,300,540	101,204,046	7,621,885	8,000,000	80,256,806	5,325,355
	EAST SOUTH CENTRAL:									
41	Kentucky	1,511,901,077	1,305,158,936	48,354,857	158,387,284	512,459,424	50,928,217	96,800,000	347,338,888	17,392,319
42	Tennessee	1,251,964,585	1,024,979,894	53,462,556	173,522,135	492,407,214	50,960,694	101,000,000	318,285,307	22,161,213
43	Alabama	690,848,720	543,657,755	34,366,217	112,824,748	383,178,279	30,426,993	29,100,000	304,348,638	19,302,648
44	Mississippi	964,751,855	789,896,778	39,881,256	134,973,821	407,499,799	27,327,885	29,600,000	336,207,156	14,364,758
	WEST SOUTH CENTRAL:									
45	Arkansas	924,395,483	753,110,666	43,432,237	127,852,580	424,486,802	30,083,950	39,400,000	340,813,256	14,189,596
46	Louisiana	589,826,679	474,038,793	32,715,010	83,072,876	237,628,052	13,613,465	12,100,000	206,182,548	5,732,039
47	Oklahoma	1,660,423,544	1,363,865,294	80,630,547	215,927,703	707,895,000	49,887,518	103,800,000	550,084,742	4,122,740
48	Texas	4,447,420,321	3,700,173,319	154,320,996	592,926,006	1,369,471,705	87,761,715	196,900,000	1,071,542,103	13,267,887
	MOUNTAIN:									
49	Montana	985,961,308	776,767,529	55,004,212	154,189,567	142,597,141	24,809,029	46,000,000	69,975,185	1,812,927
50	Idaho	716,137,910	581,511,964	38,417,233	96,208,693	181,709,556	22,225,355	30,500,000	126,495,111	2,489,090
51	Wyoming	334,410,590	234,748,125	11,777,949	87,884,516	68,153,818	14,094,109	23,700,000	30,270,620	179,079
52	Colorado	1,076,794,749	866,013,660	49,804,509	160,976,580	286,295,333	26,921,292	70,600,000	181,065,239	1,708,802
53	New Mexico	325,185,999	221,814,212	9,745,369	93,626,418	75,172,758	8,447,826	25,700,000	40,619,634	405,298
54	Arizona	233,592,989	172,325,321	8,820,667	52,447,001	59,771,694	6,294,886	10,900,000	42,481,230	95,578
55	Utah	311,274,728	243,751,758	13,514,787	54,008,183	87,764,314	13,735,823	15,600,000	58,067,067	361,424
56	Nevada	99,779,666	66,255,214	3,630,927	29,893,525	26,418,019	4,694,649	7,700,000	13,980,303	43,067
	PACIFIC:									
57	Washington	1,057,429,848	920,392,341	54,721,377	82,316,130	301,271,159	44,066,349	23,900,000	227,212,008	6,092,802
58	Oregon	818,559,751	675,213,284	41,567,125	101,779,342	209,459,266	35,146,671	36,200,000	131,884,639	6,227,956
59	California	3,431,021,861	3,073,811,109	136,069,290	221,141,462	770,544,880	103,932,013	67,500,000	589,757,377	9,355,490

[1] The gross value of farm products, obtained by adding the value of crops, live-stock products, etc., contains a considerable amount of duplication, on account of crops fed to live stock. It is roughly analogous to the value of products in manufactures, with its duplication on account of the use of the products of one establishment as materials in another.

[2] These include dairy products, wool and mohair, eggs and chickens, and honey and wax.

[3] Estimated value of domestic animals sold by farmers and animals slaughtered on the farms, whether for sale or for home consumption.

[4] These include forest products of farms valued (for the United States) at $394,321,828, nursery products valued at $20,434,389, and greenhouse products valued at $77,380,230.

FOR POPULATION, AGRICULTURE, MANUFACTURES, AND MINES AND QUARRIES.

MANUFACTURES.*												MINES AND QUARRIES.*									
Number of establishments.	Average number of wage earners. Total.	Rank.	Per cent distribution.	Male.	Female.	Wages.	Cost of materials.	Value of products. Amount.	Rank.	Per cent distribution.		Number of establishments.	Number of mines and quarries.	Number of wells.	Average number of wage earners.[5] Total.	Per cent distribution.	Wages.	Value of products. Amount.	Per cent distribution.	
						Expressed in thousands.											Expressed in thousands.				
						Dollars.	*Dollars.*	*Dollars.*									*Dollars.*	*Dollars.*		
290,105	9,096,372	....	100.0	7,267,030	1,829,342	10,533,400	37,376,380	62,418,079	....	100.0		21,280	13,844	257,673	981,560	100.0	1,295,936	3,158,464	100.0	1
25,528	1,351,389	3	14.9	955,597	395,792	1,436,435	3,951,908	7,183,071	3	11.5		302	334	.....	7,213	0.7	8,034	18,724	0.6	2
88,360	2,872,653	1	31.6	2,179,258	693,395	3,464,931	11,424,096	19,854,773	1	31.8		6,604	3,870	91,511	334,175	34.0	458,108	853,891	27.0	3
61,332	2,396,618	2	26.3	2,030,024	366,594	2,992,931	10,621,687	17,737,480	2	28.4		3,772	2,324	54,413	190,011	19.4	237,638	480,483	15.2	4
29,166	499,635	5	5.5	408,369	91,266	546,172	3,778,125	5,187,065	4	8.3		1,726	1,270	12,691	62,253	6.3	84,268	280,111	8.9	5
29,976	817,212	4	9.0	658,092	159,120	778,027	2,596,265	4,455,152	5	7.1		2,284	1,976	27,363	129,707	13.2	149,276	352,074	11.1	6
14,655	329,226	7	3.6	286,147	43,079	298,711	977,824	1,642,391	8	2.6		1,405	1,475	5,228	90,612	9.2	98,768	181,645	5.8	7
13,909	285,244	8	3.1	261,967	23,277	293,022	1,547,994	2,277,861	7	3.6		2,821	495	56,087	60,936	6.3	88,445	490,727	15.5	8
7,612	109,216	9	1.2	101,858	7,358	141,902	610,239	922,676	9	1.5		1,508	1,598	1,183	81,519	8.3	131,192	321,825	10.2	9
19,567	435,179	6	4.8	385,718	49,461	581,269	1,868,242	3,157,610	6	5.1		858	502	9,197	25,134	2.6	40,207	178,984	5.7	10
2,995	88,651	24	1.0	68,530	20,121	94,225	254,569	456,822	28	0.7		50	51	.....	979	0.1	1,052	1,824	0.1	11
1,499	83,074	25	0.9	57,667	25,407	79,326	239,528	407,205	29	0.7		30	33	.....	682	0.1	825	1,568	(6)	12
1,790	33,491	37	0.4	28,613	4,878	34,084	95,173	168,108	38	0.3		93	109	.....	2,936	0.3	3,041	8,555	0.3	13
11,906	713,836	4	7.8	490,006	223,830	766,623	2,260,713	4,011,182	5	6.4		74	79	.....	1,704	0.2	2,069	4,176	0.1	14
2,466	139,665	15	1.5	89,734	49,931	137,495	415,989	747,323	19	1.2		14	15	.....	369	(6)	400	952	(6)	15
4,872	292,672	8	3.2	221,047	71,625	324,682	685,937	1,392,432	12	2.2		41	47	.....	543	0.1	647	1,649	0.1	16
49,330	1,228,130	1	13.5	876,680	351,450	1,458,207	4,943,214	8,867,005	1	14.2		700	147	14,186	6,202	0.6	7,497	25,131	0.8	17
11,057	508,686	6	5.6	388,419	120,267	600,658	2,270,473	3,672,065	6	5.9		97	102	.....	4,576	0.5	5,393	9,309	0.3	18
27,973	1,135,837	2	12.5	914,159	221,678	1,406,066	4,210,409	7,315,703	2	11.7		5,807	3,621	77,325	323,397	32.9	445,218	819,451	25.9	19
16,125	730,733	3	8.0	625,668	105,065	944,652	2,911,948	5,100,309	4	8.2		2,283	1,064	35,440	49,298	5.0	58,110	134,519	4.3	20
7,916	277,580	9	3.1	235,805	41,775	317,043	1,174,950	1,898,753	9	3.0		503	398	2,456	26,751	2.7	30,193	52,840	1.7	21
18,593	653,114	5	7.2	527,205	125,909	801,087	3,488,271	5,425,245	3	8.7		772	590	16,498	79,123	8.1	94,179	178,673	5.7	22
8,305	471,242	7	5.2	417,708	53,534	639,708	1,919,243	3,466,188	7	5.6		122	165	19	31,292	3.2	50,406	163,870	3.3	23
10,393	263,949	10	2.9	223,638	40,311	290,441	1,127,275	1,846,984	10	3.0		92	107	.....	3,547	0.4	4,750	10,581	0.3	24
6,225	115,623	19	1.3	96,704	18,919	127,107	883,090	1,218,130	13	2.0		135	196	.....	17,265	1.8	29,383	130,399	4.1	25
5,683	80,551	27	0.9	68,080	12,471	90,117	520,241	745,473	20	1.2		198	226	.....	11,274	1.1	12,467	18,474	0.6	26
8,592	195,037	12	2.1	147,635	47,402	196,515	1,056,457	1,594,208	11	2.5		468	494	.....	14,857	1.5	16,777	33,366	1.1	27
894	4,472	48	(6)	4,136	336	5,401	44,490	57,374	47	0.1		79	79	.....	774	0.1	1,029	1,927	0.1	28
1,414	6,382	46	0.1	5,719	663	7,905	42,986	62,171	46	0.1		23	28	1	1,785	0.2	2,497	5,314	0.2	29
2,884	36,521	35	0.4	31,275	5,246	46,067	480,774	596,042	24	1.0		9	9	.....	162	(6)	166	293	(6)	30
3,474	61,040	31	0.7	54,820	6,229	73,060	750,088	913,667	16	1.5		814	238	12,690	16,136	1.6	21,949	90,338	2.9	31
668	29,035	39	0.3	24,744	4,291	37,265	85,433	165,073	40	0.3		7	8	.....	116	(6)	136	244	(6)	32
4,937	140,342	14	1.5	104,977	35,365	147,867	549,347	873,945	17	1.4		126	161	.....	5,628	0.6	6,152	9,699	0.3	33
595	10,482	43	0.1	9,193	1,289	13,189	30,940	68,826	45	0.1		3	3	.....	12	(6)	8	16	(6)	34
5,603	119,352	18	1.3	99,353	19,999	120,007	371,541	643,512	23	1.0		202	216	.....	14,547	1.5	16,108	29,363	0.9	35
2,785	83,036	26	0.9	74,684	8,352	101,840	270,941	471,971	27	0.8		1,714	1,325	27,363	100,812	10.3	119,578	295,607	9.3	36
5,999	157,659	13	1.7	116,391	41,268	126,680	526,906	943,808	15	1.5		102	106	.....	1,890	0.2	1,489	2,736	0.1	37
2,004	79,450	28	0.9	60,800	18,650	62,566	227,986	381,453	32	0.6		20	20	.....	933	0.1	680	1,351	(6)	38
4,803	123,441	17	1.4	99,282	24,159	101,180	440,490	693,237	21	1.1		74	82	.....	2,397	0.2	2,017	4,082	0.1	39
2,582	74,415	29	0.8	68,668	5,747	67,433	92,680	213,327	35	0.3		36	55	.....	3,372	0.3	3,108	8,976	0.3	40
3,957	69,340	30	0.8	58,584	10,756	67,034	235,715	395,660	31	0.6		938	864	5,214	43,563	4.4	49,551	98,487	3.1	41
4,589	95,167	23	1.0	76,187	18,980	81,355	344,767	556,253	25	0.9		203	263	14	14,470	1.5	12,987	23,292	0.7	42
3,654	107,159	21	1.2	96,783	10,376	99,066	300,664	492,731	26	0.8		264	348	.....	32,579	3.3	36,230	59,866	1.9	43
2,455	57,560	33	0.6	54,593	2,967	51,256	96,678	197,747	37	0.3		(7)	.....	.....	.....	.....	.....	.....	.....	44
3,123	49,954	34	0.5	47,838	2,116	47,186	102,813	200,313	36	0.3		126	126	124	3,630	0.4	4,573	8,404	0.3	45
2,617	98,265	22	1.1	88,259	10,006	94,406	431,404	676,190	22	1.1		[8] 137	4	2,479	5,228	0.5	7,505	40,017	1.3	46
2,445	29,503	38	0.3	27,646	1,857	35,026	312,606	401,363	30	0.6		1,934	284	44,735	33,914	3.5	46,809	281,928	8.9	47
5,724	107,522	20	1.2	98,224	9,298	116,404	701,171	999,996	14	1.6		624	81	8,749	18,164	1.9	29,558	160,378	5.1	48
1,290	17,160	41	0.2	16,608	552	24,743	122,152	166,664	39	0.3		259	269	28	16,129	1.6	25,724	49,924	1.6	49
922	13,917	42	0.2	13,445	472	18,547	43,949	80,511	44	0.1		82	83	.....	2,455	0.3	4,202	11,840	0.4	50
576	6,634	45	0.1	6,545	89	11,189	42,250	81,445	43	0.1		106	87	1,084	9,699	1.0	14,576	41,929	1.3	51
2,631	35,254	36	0.4	31,902	3,352	42,975	174,870	275,622	34	0.4		477	523	70	16,790	1.7	25,405	51,217	1.6	52
387	5,736	47	0.1	5,616	120	6,659	7,727	17,856	49	(6)		85	103	1	7,100	0.7	10,494	18,872	0.6	53
480	8,528	44	0.1	8,388	140	12,015	92,645	120,769	42	0.2		155	172	.....	15,268	1.6	26,193	88,478	2.8	54
1,160	18,868	40	0.2	16,297	2,571	21,455	110,154	156,933	41	0.3		141	154	.....	9,847	1.0	17,197	41,511	1.3	55
166	3,119	49	(6)	3,057	62	4,318	16,490	22,874	48	(6)		203	207	.....	4,231	0.4	7,401	18,054	0.6	56
4,918	132,928	16	1.5	125,403	7,525	194,968	443,178	809,623	18	1.3		83	93	.....	5,050	0.5	7,466	13,329	0.4	57
2,707	58,559	32	0.6	53,746	4,813	81,094	206,206	366,783	33	0.6		50	52	.....	740	0.1	993	1,885	0.1	58
11,942	243,692	11	2.7	206,569	37,123	305,207	1,218,859	1,981,205	8	3.2		725	357	9,197	19,344	2.0	31,748	163,770	5.2	59

[5] Includes 488 females.
[6] Less than one-tenth of 1 per cent.
[7] Included with Louisiana to avoid disclosing individual operations.
[8] Includes 2 establishments in Mississippi.

* These statistics relate to the calendar year 1919.

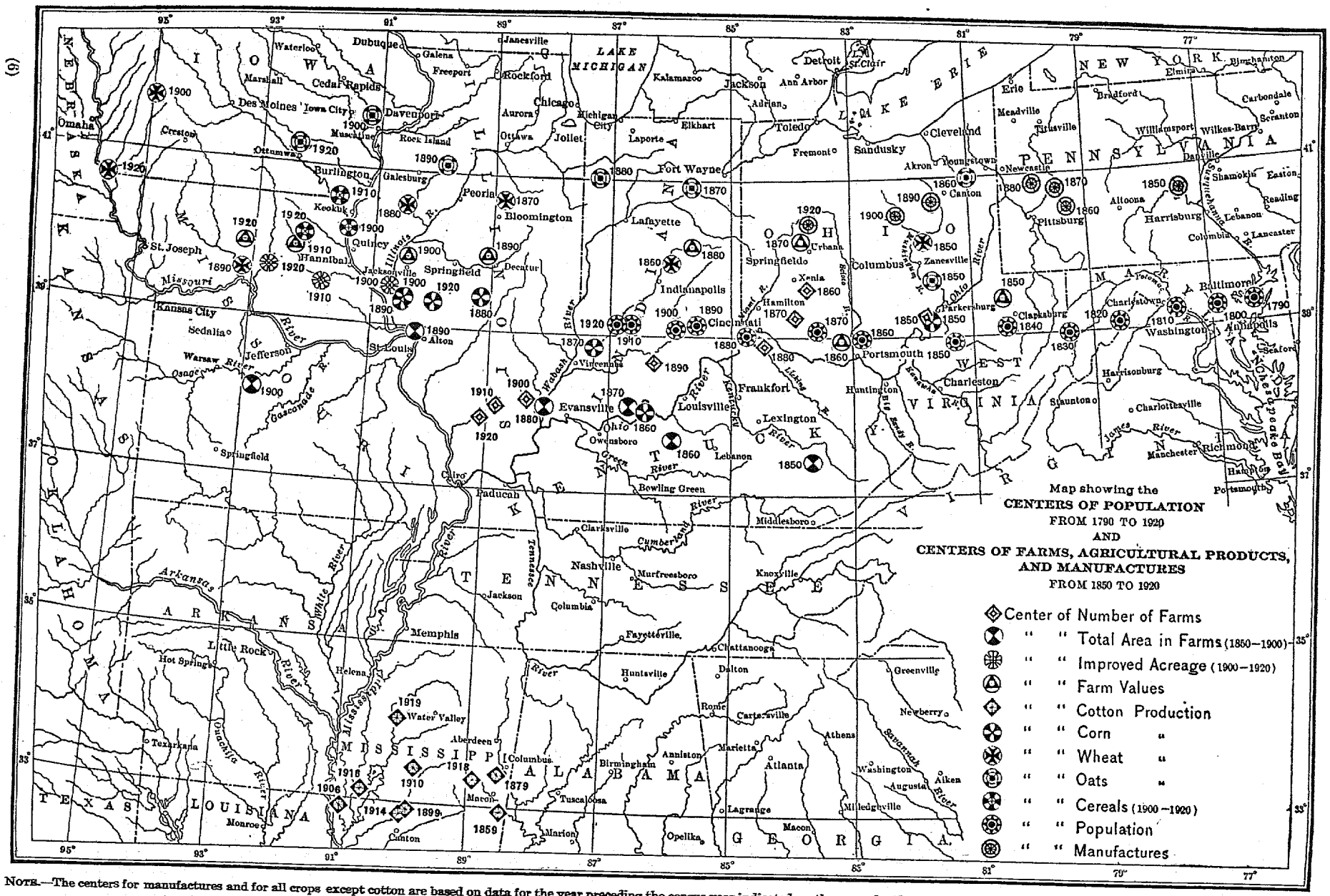

NOTE.—The centers for manufactures and for all crops except cotton are based on data for the year preceding the census year indicated on the map; for the centers of cotton production the exact dates are shown on the map.

WISCONSIN.

NUMBER AND DISTRIBUTION OF INHABITANTS.

Population of the state.—According to the Fourteenth Census, taken as of January 1, 1920, the population of Wisconsin is 2,632,067, which represents an increase of 298,207, or 12.8 per cent, since 1910. During the same period the population of the United States increased by 14.9 per cent.

The following summary shows the population of Wisconsin from 1840 to 1920, inclusive, together with the number and per cent of increase for each decade, in comparison with the per cent of increase for the United States as a whole:

POPULATION OF WISCONSIN: 1840 TO 1920.

CENSUS YEAR.	Population.	INCREASE OVER PRECEDING CENSUS.		Per cent of increase for the United States.
		Number.	Per cent.	
1920	2,632,067	298,207	12.8	14.9
1910	2,333,860	264,818	12.8	21.0
1900	2,069,042	375,712	22.2	20.7
1890	1,693,330	377,833	28.7	25.5
1880	1,315,497	260,827	24.7	30.1
1870	1,054,670	278,789	35.9	22.6
1860	775,881	470,490	154.1	35.6
1850	305,391	274,446	886.9	35.9
1840	30,945	.....	.....	.....

Counties.—Wisconsin has 71 counties, of which 54 show increases and 17 decreases as compared with 1910. (See Table 1.)

Density of population.—The total land area of the state is 55,256 square miles. The average number of inhabitants to the square mile in 1920 is 47.6 (see Table 1), as against 42.2 in 1910 and 37.4 in 1900.

Minor civil divisions.—The political units into which the counties are divided are collectively termed "minor civil divisions." The counties of Wisconsin are made up of 1,704 primary divisions, comprising 132 cities, 324 incorporated villages, and 1,248 rural towns. There is one secondary division, the village of Avoca, in Pulaski town, Iowa County. Four Indian res-

HISTORICAL NOTE.—Wisconsin was named from its principal river. The significance of the word, which is of Indian origin, is not positively known, but among the meanings given are "wild, rushing river," "gathering of the waters," and "great stone or rocks."

The first explorers of the region now constituting Wisconsin were the French. In 1634 Jean Nicolet, sent out by the governor of New France to promote trade with the Indians, landed where the city of Green Bay now stands, and ascended the Fox River to a point about 20 miles west of Lake Winnebago. Twenty years later two fur traders, Radisson and Groseilliers, ascended the Fox and may have descended the Wisconsin to its junction with the Mississippi. In 1669 a mission was established on the Fox River a few miles above its mouth, and about this mission grew up the town of Depere, the first permanent settlement within the present limits of Wisconsin.

In 1763, at the close of the French and Indian War, the French possessions northwest of the Ohio River were ceded to Great Britain, and at the close of the Revolution (1783) this territory was ceded to the United States. The British, however, did not at once relinquish their hold, and, although their outposts were evacuated in the summer of 1796, it was not until the close of the war of 1812 that they ceased to exercise some degree of control.

The states which claimed title to lands northwest of the Ohio ceded their rights to the United States before 1787, and in that year this region (which included, in addition to the area northwest of the Ohio and east of the Mississippi, the drainage basin of the Red River of the North, which forms the boundary between the present states of Minnesota and North Dakota) was named the Territory Northwest of the Ohio River. In 1800 the present area of Wisconsin was included in the newly organized territory of Indiana; in 1809 it was made a part of Illinois territory; and in 1818, when Illinois became a state, it was added to Michigan territory.

Wisconsin was organized as a separate territory in 1836. At this time it included, in addition to the area of the present state, the region now constituting Minnesota, Iowa, and those portions of North and South Dakota lying east of the Missouri and White Earth Rivers. In 1838 that part of Wisconsin territory situated west of the Mississippi River and a line drawn north from its source to the Canadian boundary was organized as the territory of Iowa. In May, 1848, Wisconsin, with boundaries as at present, became the thirtieth state of the Union.

ervations, which are independent of the county organizations, are located within the state. (See Table 2.)

Cities.—Wisconsin has 132 cities, of which Milwaukee, with a population of 457,147, is the largest. (See Tables 3 and 4.)

The following summary shows, for each city having 25,000 or more inhabitants in 1920, the population at each census for which figures are available, together with the number and per cent of increase during the preceding decade:

POPULATION OF PRINCIPAL CITIES FROM EARLIEST CENSUS TO 1920.

[A minus sign (—) denotes decrease.]

City and census year.	Population.	Increase over preceding census.		City and census year.	Population.	Increase over preceding census.		City and census year.	Population.	Increase over preceding census.	
		Number.	Per cent.			Number.	Per cent.			Number.	Per cent.
Green Bay:				**Madison:**				**Racine:**			
1920	31,017	5,781	22.9	1920	38,378	12,847	50.3	1920	58,593	20,591	54.2
1910	25,236	6,552	35.1	1910	25,531	6,367	33.2	1910	38,002	8,900	30.6
1900	18,684	9,615	106.0	1900	19,164	5,738	42.7	1900	29,102	8,088	38.5
1890	9,069	1,605	21.5	1890	13,426	3,102	30.0	1890	21,014	4,983	31.1
1880	7,464	2,798	60.0	1880	10,324	1,148	12.5	1880	16,031	6,151	62.3
1870	4,666	2,391	105.1	1870	9,176	2,565	38.8	1870	9,880	2,058	26.3
1860	2,275	.....	.....	1860	6,611	5,086	333.5	1860	7,822	2,715	53.2
				1850	1,525	.....	.....	1850	5,107	.....	.....
Kenosha:				**Milwaukee:**				**Sheboygan:**			
1920	40,472	19,101	89.4	1920	457,147	83,290	22.3	1920	30,955	4,557	17.3
1910	21,371	9,765	84.1	1910	373,857	88,542	31.0	1910	26,398	3,436	15.0
1900	11,606	5,074	77.7	1900	285,315	80,847	39.5	1900	22,962	6,603	40.4
1890	6,532	1,493	29.6	1890	204,468	88,881	76.9	1890	16,359	9,045	123.7
1880	5,039	730	16.9	1880	115,587	44,147	61.8	1880	7,314	2,004	37.7
1870	4,309	319	8.0	1870	71,440	26,194	57.9	1870	5,310	1,048	24.6
1860	3,990	535	15.5	1860	45,246	25,185	125.5	1860	4,262	.....	.....
1850	3,455	.....	.....	1850	20,061	18,349	1,071.8				
				1840	1,712	.....	.....	**Superior:**			
La Crosse:				**Oshkosh:**				1920	39,671	—713	—1.8
1920	30,421	4	(1)	1920	33,162	100	0.3	1910	40,384	9,293	29.9
1910	30,417	1,522	5.3	1910	33,062	4,778	16.9	1900	31,091	19,108	159.5
1900	28,895	3,805	15.2	1900	28,284	5,448	23.9	1890	11,983	.....	.....
1890	25,090	10,585	73.0	1890	22,836	7,088	45.0				
1880	14,505	6,720	86.3	1880	15,748	3,085	24.4				
1870	7,785	3,925	101.7	1870	12,663	6,577	108.1				
1860	3,860	.....	.....	1860	6,086	.....	.....				

[1] Less than one-tenth of 1 per cent.

Urban and rural population.—The Census Bureau defines urban population as that residing in cities and other incorporated places having 2,500 inhabitants or more, and rural population as that residing outside such incorporated places.

The following summary presents, for the last three censuses, figures showing the urban and rural population of the state distributed among places grouped according to specified limits of population. The classification for each census is based upon the population of the various places as shown by the returns of that census. Consequently the territory comprised within any one class of cities or that designated as urban or as rural does not remain fixed, because any given place may, through the growth or the decline of its population, pass from one class to another at successive censuses. The proportion of the population of Wisconsin living in places of 2,500 or more increased from 38.2 per cent in 1900 to 43 per cent in 1910 and to 47.3 per cent in 1920.

URBAN AND RURAL POPULATION: 1920, 1910, AND 1900.

Class of places.	1920		1910		1900		Per cent of total population.		
	Number of places.	Population.	Number of places.	Population.	Number of places.	Population.	1920	1910	1900
Total population	.....	2,632,067	.....	2,333,860	.....	2,069,042	100.0	100.0	100.0
Urban territory	82	1,244,568	73	1,004,320	61	790,213	47.3	43.0	38.2
Cities of—									
100,000 inhabitants or more	1	457,147	1	373,857	1	285,315	17.4	16.0	13.8
50,000 to 100,000 inhabitants	1	58,593	.....	.....	.....	.....	2.2	.....	.....
25,000 to 50,000 inhabitants	7	244,076	7	219,030	4	117,372	9.3	9.4	5.7
10,000 to 25,000 inhabitants	12	202,313	10	160,061	13	197,158	7.7	6.9	9.5
5,000 to 10,000 inhabitants	20	138,503	18	122,719	15	96,693	5.3	5.3	4.7
2,500 to 5,000 inhabitants [1]	41	143,936	37	128,653	28	93,675	5.5	5.5	4.5
Rural territory	.....	1,387,499	.....	1,329,540	.....	1,278,829	52.7	57.0	61.8
Cities and villages of less than 2,500 inhabitants	375	271,900	[2] 305	[2] 238,851	200	179,339	10.3	10.2	8.7
Other rural territory	.....	1,115,599	.....	[2] 1,090,689	.....	1,099,490	42.4	[2] 46.7	53.1

[1] Includes Shorewood village.

[2] Corrected figures.

PER CENT OF INCREASE OR DECREASE OF POPULATION OF WISCONSIN, BY COUNTIES: 1910-1920.

Rural population is defined as that residing outside of incorporated places having 2,500 inhabitants or more.

TOTAL POPULATION.

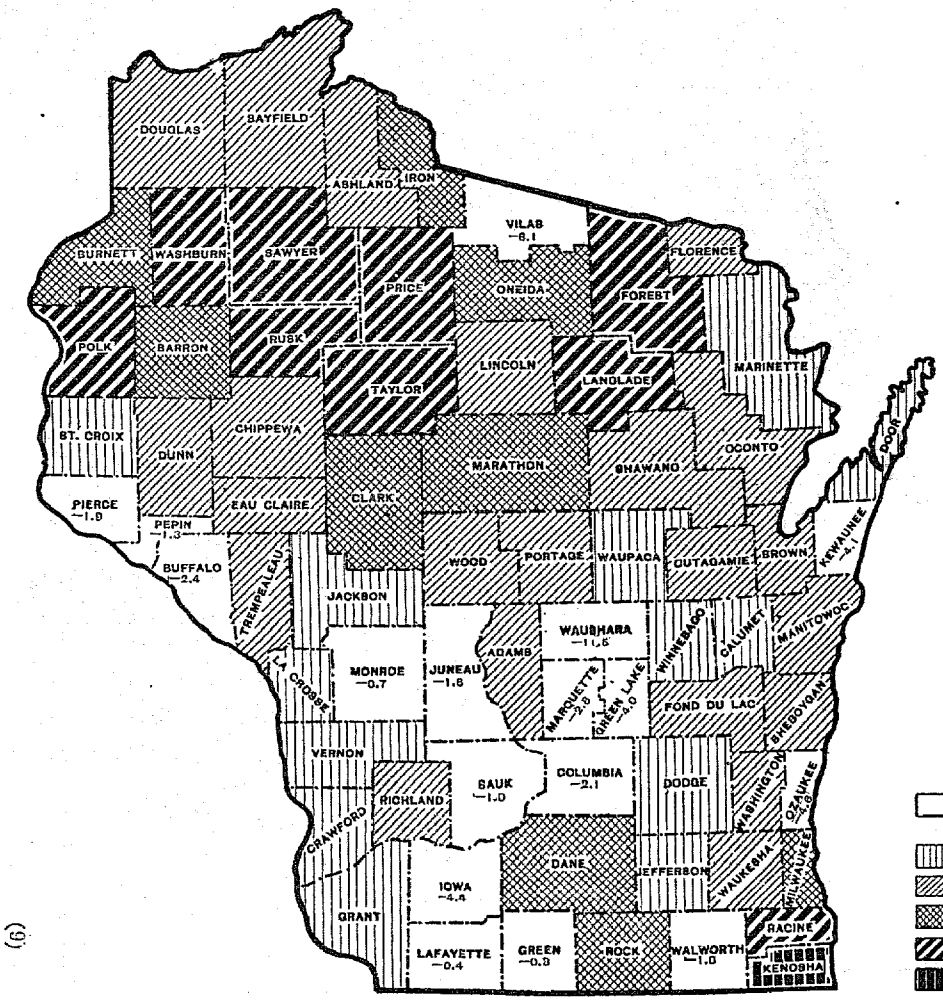

DECREASE

PER CENT INSERTED

INCREASE

LESS THAN 5 PER CENT

5 TO 15 PER CENT

15 TO 25 PER CENT

25 TO 50 PER CENT

50 PER CENT AND OVER

RURAL POPULATION.

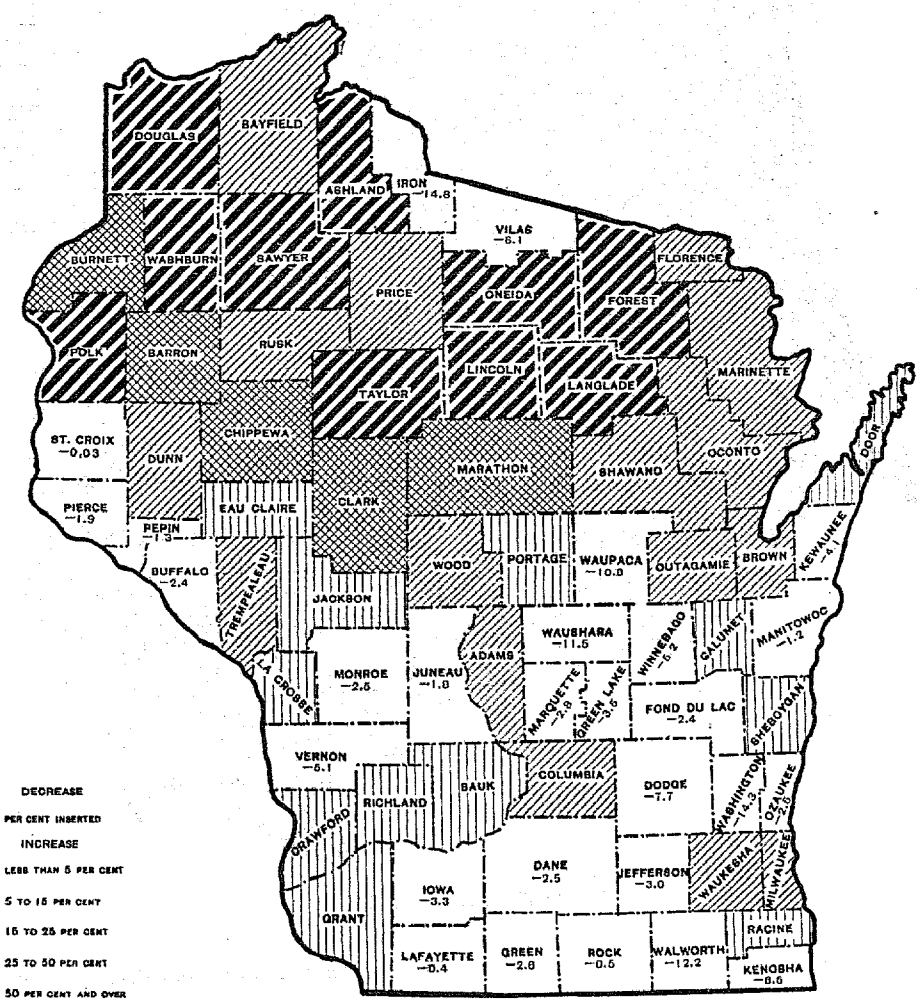

DENSITY OF POPULATION OF WISCONSIN, BY COUNTIES: 1920.

Rural population is defined as that residing outside of incorporated places having 2,500 inhabitants or more.

TOTAL POPULATION.

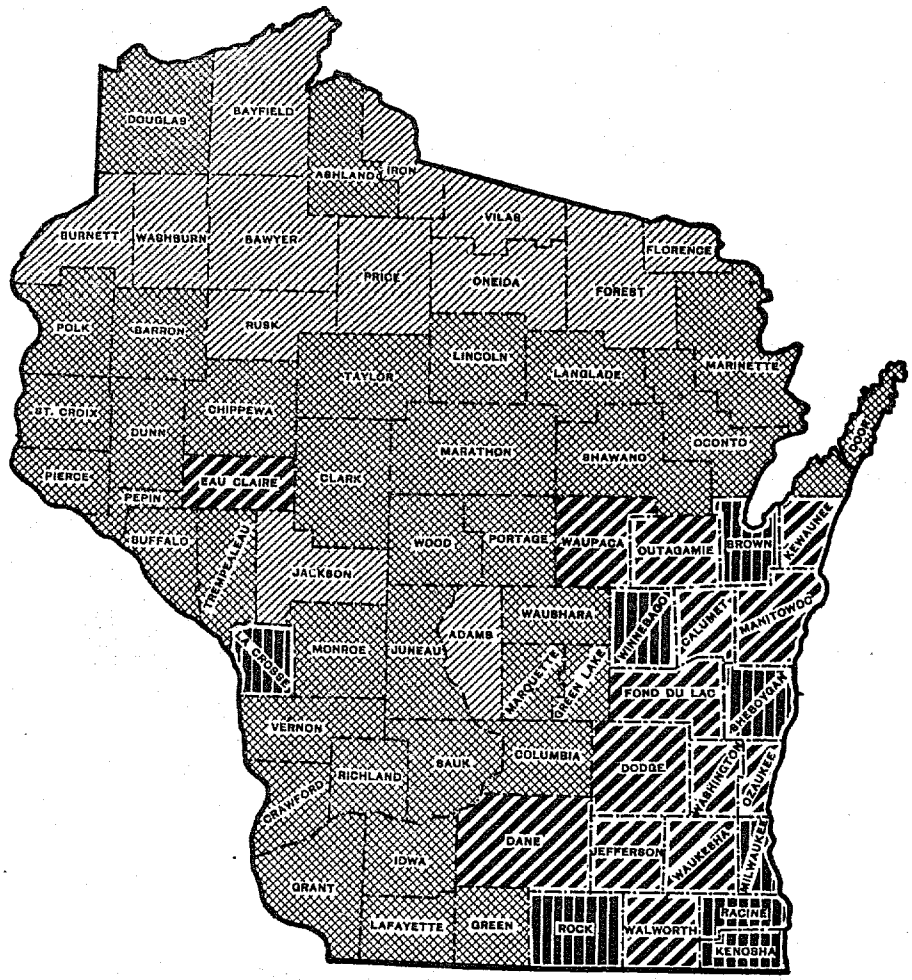

RURAL POPULATION.

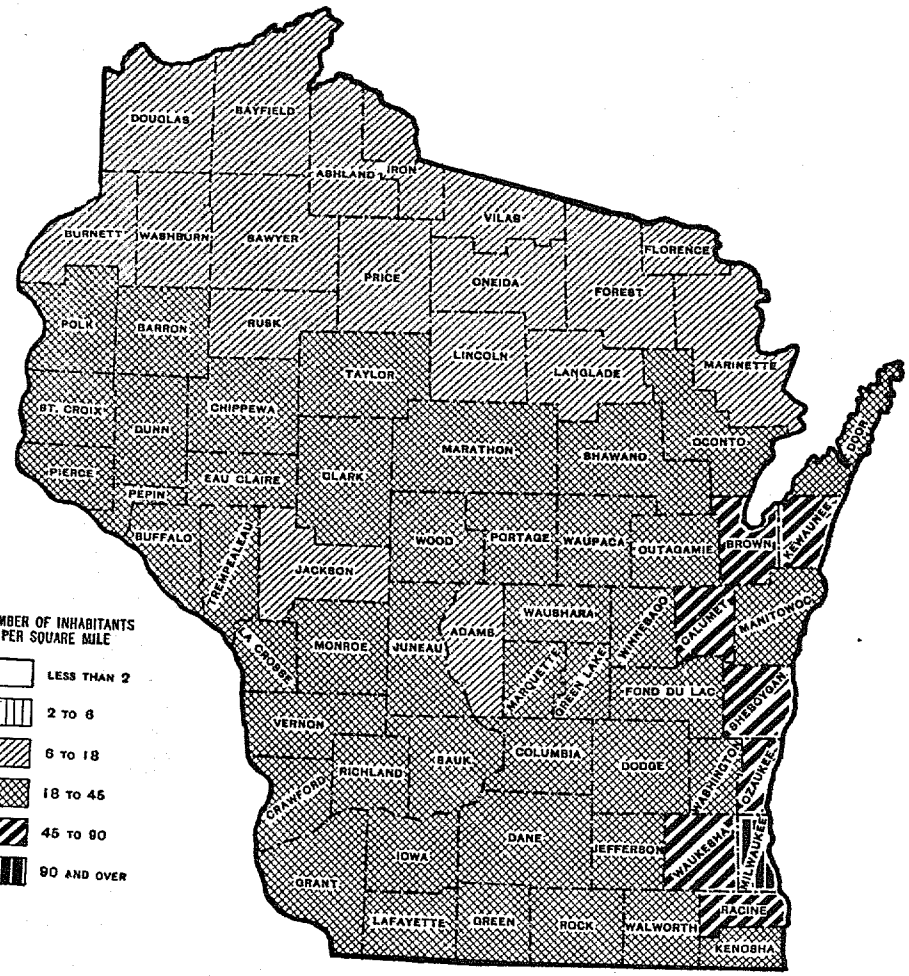

NUMBER OF INHABITANTS PER SQUARE MILE

- LESS THAN 2
- 2 TO 6
- 6 TO 18
- 18 TO 45
- 45 TO 90
- 90 AND OVER

TABLE 1.—AREA AND POPULATION OF COUNTIES: 1850 TO 1920.

[In computing the percentage of increase from 1890 to 1900 for certain counties the population of Indian reservations in 1900 has been deducted from the total population of the county in order to make it comparable with the total for 1890, which does not include the population of Indian reservations. The population thus deducted in the several counties was as follows: Ashland, 627; Bayfield, 398; Brown, 695; Oconto, 232; Outagamie, 1,009; Sawyer, 873; Shawano, 1,631.]

[A minus sign (—) denotes decrease.]

COUNTY.	Land area in square miles: 1920.	POPULATION.											
		1920		1910	1900	1890	1880	1870	1860	1850	Per cent of increase.		
		Total.	Per square mile.								1910 to 1920.	1900 to 1910.	1890 to 1900.
Wisconsin [1]	55,256	2,632,067	47.6	2,333,860	2,069,042	[1] 1,693,330	1,315,497	1,054,670	775,881	305,391	12.8	12.8	22.2
Adams [1]	684	9,287	13.6	8,604	9,141	6,889	6,741	6,601	6,492	187	7.9	—5.9	32.7
Ashland [1]	1,082	24,538	22.7	21,965	20,176	20,063	1,559	221	515	.....	11.7	8.9	—2.6
Barron [1]	885	34,281	38.7	29,114	23,677	15,416	7,024	538	13	.....	17.7	23.0	53.6
Bayfield [1]	1,503	17,201	11.4	15,987	14,392	7,390	564	344	353	489	7.6	11.1	89.4
Brown [1]	529	61,889	117.0	54,098	46,359	39,164	34,078	25,168	11,795	6,215	14.4	16.7	16.6
Buffalo [1]	687	15,615	22.7	16,006	16,765	15,997	15,528	11,123	3,864	.....	—2.4	—4.5	4.8
Burnett [1]	860	10,735	12.5	9,026	7,478	4,393	3,140	706	12	.....	18.9	20.7	70.2
Calumet	324	17,228	53.2	16,701	17,078	16,639	16,632	12,335	7,895	1,743	3.2	—2.2	2.6
Chippewa [1]	1,039	36,482	35.1	32,103	33,037	25,143	15,491	8,311	1,895	615	13.6	—2.8	31.4
Clark [1]	1,218	35,120	28.8	30,074	25,848	17,708	10,715	3,450	789	.....	16.8	16.3	46.0
Columbia	778	30,468	39.2	31,129	31,121	28,350	28,065	28,802	24,441	9,565	—2.1	(2)	9.8
Crawford [1]	579	16,772	29.0	16,288	17,286	15,987	15,644	13,075	8,068	2,498	3.0	—5.8	8.1
Dane	1,202	89,432	74.4	77,435	69,435	59,578	53,233	53,096	43,922	16,639	15.5	11.5	16.5
Dodge	897	49,742	55.5	47,436	46,631	44,984	45,931	47,035	42,818	19,138	4.9	1.7	3.7
Door [1]	469	19,073	40.7	18,711	17,583	15,682	11,645	4,919	2,948	.....	1.9	6.4	12.1
Douglas [1]	1,337	49,771	37.2	47,422	36,335	13,468	655	1,122	812	.....	5.0	30.5	169.8
Dunn [1]	869	26,970	31.0	25,260	25,043	22,664	16,817	9,488	2,704	.....	6.8	0.9	10.5
Eau Claire [1]	638	35,771	56.1	32,721	31,692	30,673	19,993	10,769	3,162	.....	9.3	3.2	3.3
Florence [1]	497	3,602	7.2	3,381	3,197	2,604	.....	.....	.....	.....	6.5	5.8	22.8
Fond du Lac	726	56,119	77.3	51,610	47,589	44,088	46,859	46,273	34,154	14,510	8.7	8.4	7.9
Forest [1]	1,017	9,850	9.7	6,782	1,396	1,012	.....	.....	.....	.....	45.2	385.8	37.9
Grant	1,169	39,044	33.4	39,007	38,881	36,651	37,852	37,979	31,189	16,169	0.1	0.3	6.1
Green	593	21,568	36.4	21,641	22,719	22,732	21,729	23,611	19,808	8,566	—0.3	—4.7	—0.1
Green Lake [1]	360	14,875	41.3	15,491	15,797	15,163	14,483	13,195	12,663	.....	—4.0	—1.9	4.2
Iowa	781	21,504	27.5	22,497	23,114	22,117	23,628	24,544	18,967	9,525	—4.4	—2.7	4.5
Iron [1]	792	10,261	13.0	8,306	6,616	.....	.....	.....	.....	.....	23.5	25.5	.....
Jackson [1]	990	17,746	17.9	17,075	17,466	15,797	13,285	7,687	4,170	.....	3.9	—2.2	10.6
Jefferson	552	35,022	63.4	34,306	34,789	33,530	32,156	34,040	30,438	15,317	2.1	—1.4	3.8
Juneau [1]	802	19,209	24.0	19,569	20,629	17,121	15,582	12,372	8,770	.....	—1.8	—5.1	20.5
Kenosha	282	51,284	181.9	32,929	21,707	15,581	13,550	13,147	13,900	10,734	55.7	51.7	39.3
Kewaunee [1]	337	16,091	47.7	16,784	17,212	16,153	15,807	10,128	5,530	.....	—4.1	—2.5	6.6
La Crosse [1]	481	44,355	92.2	43,996	42,997	38,801	27,073	20,297	12,185	.....	0.8	2.3	10.8
Lafayette	642	20,002	31.2	20,075	20,959	20,265	21,279	22,659	18,134	11,531	—0.4	—4.2	3.4
Langlade [1]	875	21,471	24.5	17,062	12,553	9,465	685	.....	.....	.....	25.8	35.9	32.6
Lincoln [1]	902	21,084	23.4	19,064	16,269	12,008	2,011	.....	.....	.....	10.6	17.2	35.5
Manitowoc	602	51,644	85.8	44,978	42,261	37,831	37,505	33,364	22,416	3,702	14.8	6.4	11.7
Marathon [1]	1,554	65,259	42.0	55,054	43,256	30,369	17,121	5,885	2,892	508	18.5	27.3	42.4
Marinette [1]	1,415	34,361	24.3	33,812	30,822	20,304	8,929	.....	.....	.....	1.6	9.7	51.8
Marquette [1]	457	10,443	22.9	10,741	10,509	9,676	8,908	8,056	8,233	8,641	—2.8	2.2	8.6
Milwaukee	235	539,449	2,295.5	433,187	330,017	236,101	138,537	89,930	62,518	31,077	24.5	31.3	39.8
Monroe [1]	937	28,666	30.6	28,881	28,103	23,211	21,607	16,550	8,410	.....	—0.7	2.8	21.1
Oconto [1]	1,118	27,104	24.2	25,657	20,874	15,009	9,848	8,321	3,592	.....	5.6	22.9	37.5
Oneida [1]	1,183	13,996	11.8	11,433	8,875	5,010	.....	.....	.....	.....	22.4	28.8	77.1
Outagamie [1]	646	55,113	85.3	49,102	46,247	38,690	28,716	18,430	9,587	.....	12.2	6.2	16.9
Ozaukee [1]	233	16,335	70.1	17,123	16,363	14,943	15,461	15,564	15,682	.....	—4.6	4.6	9.5
Pepin [1]	236	7,481	31.7	7,577	7,905	6,932	6,226	4,659	2,392	.....	—1.3	—4.1	14.0
Pierce [1]	563	21,663	38.5	22,079	23,943	20,385	17,744	9,958	4,672	.....	—1.9	—7.8	17.5
Polk [1]	935	26,870	28.7	21,367	17,801	12,968	10,018	3,422	1,400	.....	25.8	20.0	37.3
Portage [1]	812	33,649	41.4	30,945	29,483	24,798	17,731	10,634	7,507	1,250	8.7	5.0	18.9
Price [1]	1,279	18,517	14.5	13,795	9,106	5,258	785	.....	.....	.....	34.2	51.5	73.2
Racine	324	78,961	243.7	57,424	45,644	36,268	30,922	26,740	21,360	14,973	37.5	25.8	25.9
Richland	590	19,823	33.6	18,809	19,483	19,121	18,174	15,731	9,732	903	5.4	—3.5	1.9
Rock	716	66,150	92.4	55,538	51,203	43,220	38,823	39,030	36,690	20,750	19.1	8.5	18.5
Rusk [1]	925	16,403	17.7	11,160	.....	.....	.....	.....	.....	.....	47.0	.....	.....
St. Croix [1]	735	26,106	35.5	25,910	26,830	23,139	18,956	11,035	5,392	624	0.8	—3.4	16.0
Sauk	842	32,548	38.7	32,869	33,006	30,575	28,729	23,860	18,963	4,371	—1.0	—0.4	8.0

[1] CHANGES IN BOUNDARIES, ETC.

THE STATE.—Total for 1890 includes population (6,459) of Indian reservations specially enumerated, not distributed by counties.

ADAMS.—Part taken to form Juneau in 1856.

ASHLAND.—Parts taken to form part of Sawyer in 1883 and part of Iron in 1893.

BARRON.—Name changed from Dallas in 1869.

BAYFIELD.—Part taken to form Douglas in 1854; name changed from La Pointe in 1866.

BROWN.—Parts taken to form Door, Outagamie, and part of Waupaca in 1851; parts of Oconto and Shawano annexed in 1919.

BUFFALO.—Organized from part of Jackson in 1853; part taken to form part of Trempealeau in 1854.

BURNETT.—Part taken to form Washburn in 1883.

CHIPPEWA.—Parts taken to form Dunn and Eau Claire in 1854 and 1856, respectively, part of Taylor, Price, and Sawyer in 1875, 1879, and 1883, respectively, and Gates (now Rusk) in 1901.

CLARK.—Part taken to form part of Taylor in 1875.

CRAWFORD.—Part taken to form La Crosse in 1851.

DOOR.—Organized rom part of Brown in 1851; part taken to form Kewaunee in 1852.

DOUGLAS.—Organized from part of La Pointe (now Bayfield) in 1854.

DUNN.—Organized from part of Chippewa in 1854; part taken to form Pepin in 1858.

EAU CLAIRE.—Organized from part of Chippewa in 1856.

FLORENCE.—Organized from parts of Marinette and Oconto in 1882.

FOREST.—Organized from parts of Langlade and Oconto in 1885; part annexed to Oneida between 1890 and 1900 and part annexed to Vilas in 1905.

GREEN LAKE.—Organized from part of Marquette in 1858.

IRON.—Organized from parts of Ashland and Oneida in 1893.

JACKSON.—Organized from part of La Crosse in 1853; part taken to form Buffalo in 1853 and part of Trempealeau in 1854.

JUNEAU.—Organized from part of Adams in 1856.

KEWAUNEE.—Organized from part of Door in 1852.

LA CROSSE.—Organized from part of Crawford in 1851; parts taken to form Jackson and Monroe in 1853 and 1854, respectively, and part of Trempealeau in 1854.

LANGLADE.—Organized as New from part of Oconto in 1879; name changed in 1880; part taken to form part of Forest in 1885; part of Lincoln annexed between 1880 and 1890.

LINCOLN.—Organized from part of Marathon in 1874; parts taken to form part of Taylor in 1875 and part of Price in 1879; part taken to form Oneida in 1885; part annexed to Langlade between 1880 and 1890.

MARATHON.—Parts taken to form Lincoln in 1874 and part of Taylor in 1875.

MARINETTE.—Organized from part of Oconto in 1879; part taken to form part of Florence in 1882.

MARQUETTE.—Parts taken to form Waushara and Green Lake in 1851 and 1858, respectively.

MONROE.—Organized from part of La Crosse in 1854.

OCONTO.—Part of Shawano annexed in 1879; parts taken to form Marinette and New (now Langlade) in 1879, part of Florence in 1882, and part of Forest in 1885; part annexed to Brown in 1919.

ONEIDA.—Organized from part of Lincoln in 1885; parts taken to form Vilas and part of Iron in 1893; part of Forest annexed between 1890 and 1900 and part of Vilas annexed in 1901.

OUTAGAMIE.—Organized from part of Brown in 1851.

OZAUKEE.—Organized from part of Washington in 1853.

PEPIN.—Organized from part of Dunn in 1858.

PIERCE.—Organized from part of St. Croix in 1853.

POLK.—Organized from part of St. Croix in 1853.

PORTAGE.—Part taken to form Wood in 1856.

PRICE.—Organized from parts of Chippewa and Lincoln in 1879.

RUSK.—Organized as Gates from part of Chippewa in 1901; name changed in 1905.

ST. CROIX.—Parts taken to form Pierce and Polk in 1853.

[2] Less than one-tenth of 1 per cent.

TABLE 1.—AREA AND POPULATION OF COUNTIES: 1850 TO 1920—Continued.

[A minus sign (−) denotes decrease.]

COUNTY.	Land area in square miles: 1920.	POPULATION. 1920 Total.	1920 Per square mile.	1910	1900	1890	1880	1870	1860	1850	Per cent of increase. 1910 to 1920.	1900 to 1910.	1890 to 1900.
Sawyer[1]	1,320	8,243	6.2	6,227	3,593	1,977	.....	.....	.....	.....	32.4	73.3	37.6
Shawano[1]	1,158	33,975	29.3	31,884	27,475	19,236	10,371	3,166	829	.....	6.6	16.0	34.4
Sheboygan	521	59,913	115.0	54,888	50,345	42,489	34,206	31,749	26,875	8,379	9.2	9.0	18.5
Taylor[1]	991	18,045	18.2	13,641	11,262	6,731	2,311	.....	.....	.....	32.3	21.1	67.3
Trempealeau[1]	748	24,506	32.8	22,928	23,114	18,920	17,189	10,732	2,560	.....	6.9	−0.8	22.2
Vernon[1]	821	29,252	35.6	28,116	28,351	25,111	23,235	18,645	11,007	.....	4.0	−0.8	12.9
Vilas[1]	934	5,649	6.0	6,019	4,929	.....	.....	.....	.....	.....	−6.1	22.1	.....
Walworth	560	29,327	52.4	29,614	29,259	27,860	26,249	25,972	26,496	17,862	−1.0	1.2	5.0
Washburn[1]	835	11,377	13.6	8,196	5,521	2,926	.....	.....	.....	.....	38.8	48.5	88.7
Washington[1]	431	25,713	59.7	23,784	23,589	22,751	23,442	23,919	23,622	19,485	8.1	0.8	3.7
Waukesha	549	42,612	77.6	37,100	35,229	33,270	28,957	28,274	26,831	19,258	14.9	5.3	5.9
Waupaca[1]	759	34,200	45.1	32,782	31,615	26,794	20,955	15,539	8,851	.....	4.3	3.7	18.0
Waushara[1]	646	16,712	25.9	18,886	15,972	13,507	12,687	11,279	8,770	.....	−11.5	18.2	18.2
Winnebago[1]	459	63,897	139.2	62,116	58,225	50,097	42,740	37,279	23,770	10,167	2.9	6.7	16.2
Wood[1]	809	34,643	42.8	30,583	25,865	18,127	8,981	3,912	2,425	.....	13.3	18.2	42.7

[1] CHANGES IN BOUNDARIES, ETC.

SAWYER.—Organized from parts of Ashland and Chippewa in 1883.
SHAWANO.—Part annexed to Oconto in 1879; part annexed to Brown in 1919.
TAYLOR.—Organized from parts of Chippewa, Clark, Lincoln, and Marathon in 1875.
TREMPEALEAU.—Organized from parts of Buffalo, Jackson, and La Crosse in 1854.
VERNON.—Name changed from Bad Ax in 1862.
VILAS.—Organized from part of Oneida in 1893; part annexed to Oneida in 1901; part of Forest annexed in 1905.
WASHBURN.—Organized from part of Burnett in 1882.
WASHINGTON.—Part taken to form Ozaukee in 1853.
WAUPACA.—Organized from parts of Brown and Winnebago in 1851.
WAUSHARA.—Organized from part of Marquette in 1851.
WINNEBAGO.—Part taken to form part of Waupaca in 1851.
WOOD.—Organized from part of Portage in 1856.

TABLE 2.—POPULATION OF COUNTIES BY MINOR CIVIL DIVISIONS: 1920, 1910, AND 1900.

[For changes in boundaries, etc., between 1910 and 1920, see footnotes; for those between 1900 and 1910, see Reports of the Thirteenth Census: 1910, Vol. III, Table 1, p. 1054. For population of incorporated places, see Table 3.]

MINOR CIVIL DIVISION.	1920	1910	1900
Adams County	**9,287**	**8,604**	**9,141**
Adams town[1]	442	389	588
Adams village[1]	1,119	.....	.....
Big Flats town	290	386	550
Colburn town	328	413	392
Dell Prairie town	396	554	581
Easton town	449	489	487
Friendship village	442	276	.....
Jackson town	584	615	589
Leola town	315	365	384
Lincoln town	419	543	479
Monroe town	419	487	595
New Chester town	625	356	397
New Haven town	580	641	693
Preston town	356	323	377
Quincy town	404	424	432
Richfield town	395	424	417
Rome town	371	445	654
Springville town	466	511	568
Strongs Prairie town	887	903	958
Ashland County	**24,538**	**21,965**	**20,176**
Agenda town	740	616	.....
Ashland city	11,334	11,594	13,074
Ashland town	1,128	901	709
Butternut town	604	555	1,680
Butternut village	618	717	.....
Gordon town	528	330	231
Jacobs town[2]	1,338	1,468	1,270
La Pointe town	497	193	292
Marengo town	786	500	.....
Mellen city	1,981	1,833	.....
Morse town	639	193	1,023
Peeksville town[2]	360	.....	.....
Sanborn town	396	325	1,270
Shanagolden town	168	239	.....
White River town	690	519	.....
La Pointe (Bad River) Indian Reservation	2,731	1,982	627
Barron County	**34,281**	**29,114**	**23,677**
Almena town	1,289	1,081	713
Arland town	1,028	874	.....
Barron city	1,623	1,449	1,493
Barron town	917	915	864
Bear Lake town	581	461	.....
Cameron village	572	562	394
Cedar Lake town	412	340	707
Chetek city	1,154	829	531
Chetek town	1,278	950	692
Clinton town	1,252	1,079	1,269
Crystal Lake town	1,103	819	.....

[1] ADAMS.—Adams village incorporated from part of Adams town since 1910.
[2] ASHLAND.—Peeksville town organized from part of Jacobs town since 1910.
[3] BARRON.—Haugen village incorporated from part of Oak Grove town since 1910.

MINOR CIVIL DIVISION.	1920	1910	1900
Barron County—Continued.			
Cumberland city	1,528	1,445	1,328
Cumberland town	1,342	1,282	2,259
Dallas town	1,356	1,182	1,279
Dallas village	425	342	.....
Dovre town	1,256	1,016	941
Doyle town	625	522	.....
Haugen village[3]	426	.....	.....
Lakeland town	862	538	.....
Maple Grove town	1,821	1,670	1,512
Maple Plain town	555	332	.....
Oak Grove town[3]	993	984	1,088
Prairie Farm town	951	786	1,428
Prairie Farm village	299	368	.....
Rice Lake city	4,457	3,968	3,002
Rice Lake town	830	801	685
Stanfold town	982	875	659
Stanley town	832	842	738
Sumner town	771	565	508
Turtle Lake town	1,077	1,009	695
Turtle Lake village	679	442	326
Vance Creek town	945	786	566
Bayfield County	**17,201**	**15,987**	**14,392**
Barksdale town	458	363	.....
Barnes town	137	183	.....
Bayfield city[4]	1,441	.....	.....
Bayfield town[4]	628	2,692	2,259
Bayview town[4]	464	.....	.....
Belltown	228	263	.....
Cable town[4]	566	501	.....
Clover town	292	109	.....
Drummond town	913	564	790
Eileen town	806	437	.....
Hughes town	248	221	.....
Iron River town[4]	793	1,696	2,439
Kelly town[4]	511	.....	.....
Keystone town[4]	463	.....	.....
Lincoln town[4]	419	812	.....
Mason town	754	1,229	1,210
Namekagon town[4]	401	.....	.....
Orienta town	214	84	.....
Oulu town	1,077	621	.....
Pilsen town[4]	445	373	.....
Port Wing town	687	596	.....
Pratt town	462	539	482
Russell town[4]	175	.....	.....
Tripp town[4]	272	.....	.....
Washburn city	3,707	3,830	.....
Washburn town[4]	454	556	6,814
Red Cliff Indian Reservation	186	378	398

[4] BAYFIELD.—Changes in town boundaries since 1910: Parts of Bayfield town taken to form Bayfield city, Russell town, and part of Bayview town; part of Cable to form Namekagon; part of Iron River to form Tripp; part of Lincoln to form Kelly; part of Pilsen to form Keystone; part of Washburn to form part of Bayview.

TABLE 2.—POPULATION OF COUNTIES BY MINOR CIVIL DIVISIONS: 1920, 1910, AND 1900—Continued.

[For changes in boundaries, etc., between 1910 and 1920, see footnotes; for those between 1900 and 1910, see Reports of the Thirteenth Census: 1910, Vol. III, Table 1, p. 1054. For population of incorporated places, see Table 3.]

MINOR CIVIL DIVISION.	1920	1910	1900
Brown County [5]	**61,889**	**54,098**	**[5] 46,359**
Allouez town	1,535	1,232	720
Ashwaubenon town	534	507	540
Bellevue town	734	832	864
De Pere city	5,165	4,477	4,038
De Pere town	825	891	893
Denmark village [5]	735	.....	.....
Eaton town	1,165	1,188	1,154
Glenmore town	1,190	1,277	1,421
Green Bay city	31,017	25,236	18,684
Green Bay town	880	899	920
Hobart town [5]	1,052	786	.....
Holland town	1,049	1,125	1,257
Howard town	1,387	1,501	1,509
Humbolt town	908	994	1,043
Lawrence town	1,111	1,077	1,048
Morrison town	1,397	1,507	1,493
New Denmark town [5]	1,312	1,567	1,474
Pittsfield town [5]	1,324	1,305	1,411
Preble town	2,864	2,465	1,957
Pulaski village [5]	718	158	.....
Rockland town	701	756	838
Scott town	1,126	1,153	1,177
Suamico town	1,233	1,292	1,228
Wrightstown town	1,356	1,348	1,575
Wrightstown village	571	525	420
Buffalo County	**15,615**	**16,006**	**16,765**
Alma city	970	1,011	1,201
Alma town	591	641	655
Belvidere town [6]	505	831	749
Buffalo city	286	255	254
Buffalo town	675	686	694
Canton town	654	664	789
Cochrane village [6]	305	.....	.....
Cross town	559	615	621
Dover town	779	778	861
Fountain City	880	1,031	1,031
Gilmanton town	786	834	829
Glencoe town	702	749	787
Lincoln town	516	499	589
Maxville town	517	646	666
Milton town	301	322	366
Modena town	888	865	872
Mondovi city	1,554	1,325	1,208
Mondovi town	693	677	622
Montana town	663	687	767
Naples town	773	814	886
Nelson town	1,325	1,343	1,505
Waumandee town	693	733	813
Burnett County	**10,735**	**9,026**	**7,478**
Anderson town	512	565	.....
Blaine town	249	196	.....
Daniels town [7]	721	696	1,414
Dewey town	522	429	.....
Grantsburg town	509	505	1,688
Grantsburg village	781	721	612
Jackson town [7]	184	194	.....
La Follette town [7]	407	494	.....
Lincoln town [7]	393	599	708
Meenon town [7]	483	783	1,252
Oakland town [7]	314	.....	.....
Roosevelt town	338	191	.....
Rusk town	250	268	630
Sand Lake town [7]	402	.....	.....
Scott town	152	163	.....
Siren town [7]	643	.....	.....
Swiss town	561	412	.....
Trade Lake town	1,131	1,140	1,174
Union town [7]	188	.....	.....
Weblake town [7]	94	183	.....
Webster village [7]	399	.....	.....
West Marshland town	436	471	.....
Wood River town	1,066	1,016	.....
Calumet County	**17,228**	**16,701**	**17,078**
Brillion town	1,377	1,454	1,563
Brillion village	1,102	998	855
Brothertown town	1,377	1,468	1,539
Charlestown town	1,082	1,206	1,343
Chilton city	1,833	1,630	1,460
Chilton town	1,121	1,263	1,350
Harrison town	1,937	1,883	2,022

[5] BROWN.—Parts of Oconto and Shawano Counties (comprising parts of Pulaski village) annexed in 1919. Total for 1900 includes population (695) of that part of Oneida Indian Reservation in Brown County taken to form Hobart town between 1900 and 1910. Changes since 1910: Denmark village incorporated from part of New Denmark town; part of Hobart town annexed to Pittsfield town.

[6] BUFFALO.—Cochrane village incorporated from part of Belvidere town since 1910.

[7] BURNETT.—Changes in town boundaries since 1910: Part of Daniels taken to form part of Siren; part of Jackson to form Oakland; parts of La Follette to form parts of Sand Lake and Siren; part of Lincoln to form Union; parts of Meenon to form Webster village and part of Sand Lake town. Name of Weblake town changed from Harrison since 1910.

MINOR CIVIL DIVISION.	1920	1910	1900
Calumet County—Continued.			
Hilbert village	614	572	497
Kiel village [8] (part of)	179	.....	.....
New Holstein town [8]	1,188	1,344	1,893
New Holstein village	1,373	839	.....
Rantoul town	1,182	1,190	1,299
Stockbridge town	1,329	1,445	1,942
Stockbridge village	387	328	.....
Woodville town	1,147	1,181	1,315
Chippewa County	**36,482**	**32,103**	**[9] 33,037**
Anson town	919	791	697
Arthur town	830	665	924
Auburn town	1,305	1,362	1,678
Birch Creek town [9]	292	.....	.....
Bloomer town	979	1,368	1,470
Bloomer village	1,648	1,204	811
Boyd village	478	527	674
Cadott village	723	765	840
Chippewa Falls city	9,130	8,893	8,094
Cleveland town [9]	503	530	577
Colburn town	1,038	807	513
Cornell village [9]	1,337	.....	.....
Delmar town	1,293	1,130	.....
Eagle Point town	1,407	1,399	1,398
Edson town	1,334	1,140	1,986
Goetz town [9]	679	.....	.....
Hallie town [9]	734	.....	.....
Holcombe town [9]	962	732	.....
Howard town	795	754	.....
Lafayette town [9]	1,996	2,415	1,797
New Auburn village	386	364	.....
Ruby town	428	251	.....
Sampson town	785	653	626
Sigel town [9]	726	1,183	911
Stanley city	2,577	2,675	2,387
Tilden town [9]	978	1,334	1,413
Wheaton town	1,296	1,161	1,860
Woodmohr town [9]	924	.....	.....
Clark County	**35,120**	**30,074**	**25,848**
Abbotsford village (part of)	631	947	443
Beaver town	968	745	622
Butler town [10]	159	.....	.....
Colby city (part of)	594	617	454
Colby town	917	774	754
Curtiss village [10]	186	.....	.....
Dewhurst town	192	172	.....
Dorchester village	519	476	.....
Eaton town [10]	798	799	602
Fremont town	1,095	906	762
Grant town [10]	1,063	1,307	1,277
Granton village [10]	334	.....	.....
Green Grove town	776	595	354
Greenwood city	761	665	708
Hendren town [10]	840	.....	.....
Hewett town	225	218	292
Hixon town	1,217	707	831
Hoard town [10]	765	654	525
Levis town	546	605	746
Longwood town	993	630	422
Loyal town	1,000	859	995
Loyal village	735	677	645
Lynn town	791	733	711
Mayville town [10]	1,212	1,212	1,581
Mead town [10]	266	192	103
Mentor town	1,005	932	1,009
Neillsville city	2,160	1,957	2,104
Owen village	1,083	745	.....
Pine Valley town	999	1,043	1,130
Reseburg town	1,202	808	615
Seif town	292	203	.....
Sherman town	782	650	615
Sherwood town	240	219	231
Thorp town	1,729	1,469	856
Thorp village	796	741	838
Unity town	1,025	855	855
Unity village (part of)	120	109	.....
Warner town	874	763	617
Washburn town	439	453	522
Weston town	857	797	1,000
Withee town	1,327	1,316	1,004
Withee village	380	443	.....
Worden town	1,031	979	645
York town	1,196	1,102	980

[8] CALUMET.—Part of New Holstein town annexed since 1910 to Kiel village, located wholly in Manitowoc County in 1910 and 1900.

[9] CHIPPEWA.—Total for 1900 includes population (4,381) of Big Bend, Dewey, Flambeau, Lawrence, and Strickland towns, taken to form Rusk County between 1900 and 1910. Changes in town boundaries since 1910: Birch Creek organized from part of Cleveland; Goetz from part of Sigel; Hallie from part of Lafayette; Woodmohr from part of Tilden; Cornell village incorporated from part of Holcombe town.

[10] CLARK.—Changes since 1910: Butler town organized from part of Meadtown; Curtiss village incorporated from parts of Hoard and Mayville towns; part of Eaton town taken to form Hendren town; Granton village incorporated from part of Grant town.

TABLE 2.—POPULATION OF COUNTIES BY MINOR CIVIL DIVISIONS: 1920, 1910, AND 1900—Continued.

[For changes in boundaries, etc., between 1910 and 1920, see footnotes; for those between 1900 and 1910, see Reports of the Thirteenth Census: 1910, Vol. III, Table 1, p. 1054. For population of incorporated places, see Table 3.]

MINOR CIVIL DIVISION.	1920	1910	1900
Columbia County	**30,468**	**31,129**	**31,121**
Arlington town	793	816	794
Caledonia town	1,000	1,087	1,188
Cambria village	679	657	561
Columbus city	2,460	2,523	2,349
Columbus town	711	760	744
Courtland town	788	886	820
Dekorra town	735	842	908
Doylestown village	270	259	.....
Fall River village	400	360	.....
Fort Winnebago town	601	626	665
Fountain Prairie town	910	990	1,409
Hampden town	843	800	887
Kilbourn City village	1,206	1,170	1,134
Leeds town	1,061	1,055	1,214
Lewiston town	816	799	901
Lodi town	595	716	750
Lodi village	1,077	1,044	1,068
Lowville town	722	758	784
Marcellon town	770	853	882
Newport town	547	534	585
Otsego town	858	866	1,226
Pacific town	234	281	289
Pardeeville village	878	987	788
Portage city	5,582	5,440	5,459
Poynette village	724	656	633
Randolph town	1,211	1,087	951
Randolph village (part of)	347	248	190
Rio village	620	704	479
Scott town	727	796	811
Springvale town	673	735	751
West Point town	602	663	743
Wyocena town	746	706	1,158
Wyocena village	282	425	.....
Crawford County	**16,772**	**16,288**	**17,286**
Bell Center village	210	216	.....
Bridgeport town	311	306	357
Clayton town	1,722	1,641	2,080
De Soto village (part of)	63	62	87
Eastman town	1,081	1,056	1,471
Eastman village	286	233	.....
Ferryville village [11]	203	.....	.....
Freeman town [11]	1,142	1,477	1,533
Gays Mills village	652	557	.....
Haney town	598	716	868
Lynxville village	253	274	322
Marietta town	890	876	1,262
Prairie du Chien city	3,537	3,149	3,232
Prairie du Chien town	499	520	595
Scott town	764	797	1,004
Seneca town	1,143	1,115	1,200
Soldiers Grove village	653	667	680
Steuben village	305	237	.....
Utica town	1,474	1,400	1,548
Wauzeka town	507	513	576
Wauzeka village	479	476	471
Dane County	**89,432**	**[12] 77,435**	**69,435**
Albion town	1,271	1,474	1,590
Belleville village (part of)	559	422	385
Berry town	845	924	934
Black Earth town	356	372	796
Black Earth village	464	479	.....
Blooming Grove town [12]	971	1,520	1,119
Blue Mounds town	873	943	1,048
Bristol town	1,111	1,120	1,268
Brooklyn village (part of)	117	90	.....
Burke town [12]	1,259	1,236	1,230
Cambridge village	490	507	.....
Christiana town [12]	1,419	1,643	2,401
Cottage Grove town	1,255	1,306	1,307
Cross Plains town	1,241	1,243	1,206
Dane town	830	830	933
Dane village	316	296	280
De Forest village	493	431	.....
Deerfield town	928	991	1,104
Deerfield village	594	533	515
Dunkirk town	1,537	1,396	1,536
Dunn town	1,145	1,145	1,155
Fitchburg town	1,059	971	1,004
Madison city [12]	38,378	25,531	19,164
Madison town [12]	2,327	1,705	1,567
Marshall village	497	459	.....
Mazomanie town	451	460	493
Mazomanie village	756	917	902
Medina town	908	929	1,484
Middleton town	922	954	1,550
Middleton village	791	679	.....
Montrose town	786	829	997
Mount Horeb village	1,350	1,048	864
Oregon town	734	888	881
Oregon village	871	712	697
Dane County—Continued.			
Perry town	945	1,037	1,050
Pleasant Springs town	1,122	1,313	1,453
Primrose town	684	737	817
Rockdale village [12]	139	.....	.....
Roxbury town	904	886	966
Rutland town	992	1,052	1,297
Springdale town	931	1,010	1,050
Springfield town	1,072	1,039	1,108
Stoughton city	5,101	4,761	3,431
Sun Prairie town	956	986	1,039
Sun Prairie village	1,236	1,119	938
Vermont town	745	691	826
Verona town	1,377	1,319	1,335
Vienna town	904	1,036	1,048
Waunakee village	560	550	443
Westport town	1,653	1,734	1,472
Windsor town	1,409	1,465	1,809
York town	798	826	943
Dodge County	**49,742**	**47,436**	**46,631**
Ashippun town	1,270	1,214	1,339
Beaver Dam city	7,992	6,758	5,128
Beaver Dam town	1,122	1,204	1,340
Burnett town	945	972	1,061
Calamus town	935	1,007	1,096
Chester town	658	630	707
Clyman town	1,069	1,167	1,236
Elba town	1,025	1,015	1,066
Emmet town	907	995	1,152
Fox Lake town	739	786	741
Fox Lake village	1,012	851	890
Herman town	1,243	1,206	1,394
Horicon city	2,134	1,881	1,376
Hubbard town [13]	1,155	1,452	1,563
Hustisford town	914	1,009	1,066
Hustisford village	595	615	540
Iron Ridge village [13]	287	.....	.....
Juneau city	1,159	1,003	891
Lebanon town	1,304	1,273	1,469
Leroy town	1,160	1,209	1,344
Lomira town	1,481	1,590	1,560
Lomira village	554	529	492
Lowell town	1,350	1,529	1,713
Lowell village	293	318	333
Mayville city	3,011	2,282	1,815
Neosho village	296	304	.....
Oak Grove town	1,325	1,428	1,554
Portland town	905	1,027	1,129
Randolph village (part of)	836	689	548
Reeseville village	423	352	393
Rubicon town	1,121	1,149	1,449
Shields town	736	789	868
Theresa town	1,134	1,303	1,433
Theresa village	381	345	355
Trenton town	1,218	1,304	1,429
Watertown city (wards 5, 6, 13, and 14)	2,439	2,305	2,170
Waupun city (part of)	2,932	2,217	2,067
Westford town	786	828	909
Williamstown town	896	901	1,015
Door County	**19,073**	**18,711**	**17,583**
Baileys Harbor town	679	628	645
Brussels town	1,505	1,410	1,287
Claybanks town	499	581	557
Egg Harbor town	1,011	1,031	882
Ephraim village [14]	196	.....	.....
Forestville town	1,501	1,423	1,364
Gardner town	1,001	902	785
Gibraltar town [14]	815	1,119	1,185
Jacksonport town	769	876	913
Liberty Grove town [14]	1,410	1,529	1,550
Nasewaupee town	1,202	1,301	1,349
Sevastopol town	1,613	1,578	1,607
Sister Bay village [14]	190	.....	.....
Sturgeon Bay city	4,553	4,262	3,372
Sturgeon Bay town	506	527	585
Union town	691	641	639
Washington town	932	903	863
Douglas County	**49,771**	**47,422**	**[15] 36,335**
Amnicon town [15]	450	620	.....
Bennett town [15]	507	382	.....
Brule town	851	643	1,125
Dairyland town [15]	281	.....	.....
Gordon town	590	560	403
Hawthorne town [15]	725	448	.....
Highland town [15]	138	159	.....
Lake Nebagamon village [15]	458	483	.....
Lakeside town	497	188	.....
Maple town	927	613	.....
Oakland town [15]	429	271	.....

[11] CRAWFORD.—Ferryville village incorporated from part of Freeman town since 1910.

[12] DANE.—Total for 1910 includes population (891) of Fair Oaks village, annexed, together with parts of Blooming Grove, Burke, and Madison towns, to Madison city since 1910. Rockdale village incorporated from part of Christiana town since 1910.

[13] DODGE.—Iron Ridge village incorporated from part of Hubbard town since 1910.

[14] DOOR.—Ephraim village incorporated from part of Gibraltar town, and Sister Bay village from part of Liberty Grove town, since 1910.

[15] DOUGLAS.—For footnote, see following page.

TABLE 2.—POPULATION OF COUNTIES BY MINOR CIVIL DIVISIONS: 1920, 1910, AND 1900—Continued.

[For changes in boundaries, etc., between 1910 and 1920, see footnotes; for those between 1900 and 1910, see Reports of the Thirteenth Census: 1910, Vol. III, Table 1, p. 1054. For population of incorporated places, see Table 3.]

MINOR CIVIL DIVISION.	1920	1910	1900
Douglas County—Continued.			
Oliver village [15]	153	.....	.....
Parkland town	710	451	.....
Poplar village [15]	357	.....	.....
Solon Springs town [15]	768	463	.....
Summit town	579	353	.....
Superior city	39,671	40,384	31,091
Superior town [15]	1,317	889	1,445
Wascott town [15]	363	515	.....
Dunn County	**26,970**	**25,260**	**25,043**
Colfax town	825	732	1,083
Colfax village	905	701	.....
Downing village	374	319	.....
Dunn town	1,266	1,173	1,410
Eau Galle town	1,210	1,314	1,347
Elk Mound town	675	653	812
Elk Mound village	357	302	.....
Grant town	700	646	667
Hay River town	995	768	501
Knapp village	478	413	.....
Lucas town	770	752	885
Menomonie city	5,104	5,036	5,655
Menomonie town	1,542	1,569	1,849
New Haven town	854	705	620
Otter Creek town	572	357	337
Peru town	352	362	375
Red Cedar town	1,262	1,414	1,484
Rock Creek town	698	667	646
Sand Creek town	802	730	609
Sheridan town	683	643	569
Sherman town	780	763	780
Spring Brook town	1,124	1,202	1,287
Stanton town	873	729	1,110
Tainter town	632	575	479
Tiffany town	1,268	957	1,219
Weston town	819	786	867
Weston village	177	327	.....
Wilson town	875	665	452
Eau Claire County	**35,771**	**32,721**	**31,692**
Altoona city	960	824	721
Augusta city	1,407	1,405	1,256
Bridge Creek town	1,120	1,182	1,280
Brunswick town	695	706	714
Clear Creek town	861	728	758
Drammen town	791	869	721
Eau Claire city	20,906	18,310	17,517
Fairchild town	477	502	658
Fairchild village	660	678	947
Fall Creek village	507	523	.....
Lincoln town	1,111	1,189	1,731
Ludington town [16]	865	989	874
Otter Creek town	668	703	729
Pleasant Valley town	1,200	946	1,000
Seymour town	697	588	559
Union town	1,068	1,090	905
Washington town	1,389	1,489	1,322
Wilson town [16]	386	.....	.....
Florence County	**3,602**	**3,381**	**3,197**
Aurora town [17]	558	.....	.....
Commonwealth town	572	697	828
Fern town [17]	115	.....	.....
Florence town [17]	1,768	1,838	1,824
Homestead town [17]	405	846	545
Long Lake town [17]	184	.....	.....
Fond du Lac County	**56,119**	**51,610**	**47,589**
Alto town	1,132	1,211	1,290
Ashford town	1,283	1,316	1,755
Auburn town	1,051	1,099	1,417
Brandon village	682	684	663
Byron town	1,107	1,203	1,234
Calumet town	1,208	1,328	1,443
Campbellsport village	730	650	.....
Eden town [18]	1,061	1,372	1,393
Eden village [18]	176	.....	.....
Eldorado town	1,102	1,290	1,363
Empire town	770	757	865
Fond du Lac city	23,427	18,797	15,110
Fond du Lac town	1,175	1,103	1,280
Fond du Lac County—Continued.			
Forest town	1,054	1,189	1,206
Friendship town	894	863	852
Lamartine town	1,057	1,171	1,223
Marshfield town	1,628	1,610	1,992
Metomen town	1,178	1,136	1,194
North Fond du Lac village	2,150	1,960	.....
Oakfield town	780	850	1,471
Oakfield village	556	522	.....
Osceola town	895	937	1,077
Ripon city	3,929	3,739	3,818
Ripon town	992	1,045	1,067
Rosendale town [18]	844	1,002	1,106
Rosendale village [18]	305	.....	.....
St. Cloud village	367	309	.....
Springvale town [18]	823	1,045	1,189
Taycheedah town	1,280	1,282	1,293
Waupun city (part of)	1,508	1,145	1,118
Waupun town	975	995	1,170
Forest County	**9,850**	**6,782**	**[19] 1,396**
Alvin town [19]	331	.....	.....
Caswell town [19]	798	216	.....
Crandon city	1,632	1,833	.....
Crandon town	653	440	706
Hiles town	552	351	.....
Laona town	1,842	1,178	.....
Nashville town	650	330	.....
Newald town [19]	298	.....	.....
North Crandon town [19]	706	557	.....
Wabeno town [19]	2,388	1,877	.....
Grant County	**39,044**	**39,007**	**[20] 38,881**
Bagley village [20]	315	.....	.....
Beetown town	968	1,006	1,207
Bloomington town	670	631	630
Bloomington village	657	620	611
Blue River village [20]	396	.....	.....
Boscobel city	1,670	1,525	1,637
Boscobel town	152	152	138
Cassville town	587	602	643
Cassville village	899	890	979
Castle Rock town	675	674	693
Clifton town [20]	667	1,031	1,055
Cuba City village	1,175	967	636
Ellenboro town	656	682	828
Fennimore city [20]	1,383	1,159	1,035
Fennimore town	690	766	795
Glen Haven town	768	772	819
Harrison town	712	839	992
Hazel Green town	1,066	1,264	1,160
Hazel Green village	647	621	442
Hickory Grove town	621	668	686
Jamestown town	992	948	978
Lancaster city	2,485	2,329	2,403
Liberty town	758	825	870
Lima town	812	922	1,051
Little Grant town	393	522	566
Livingston village [20] (part of)	545	.....	.....
Marion town	511	545	566
Millville town	332	251	268
Montfort village	598	558	627
Mount Hope town [20]	462	709	671
Mount Hope village [20]	215	.....	.....
Mount Ida town	708	714	798
Muscoda town	396	440	454
Muscoda village	903	798	743
North Lancaster town [20]	525	580	.....
Paris town	821	762	792
Patch Grove town	713	688	660
Platteville city	4,353	4,452	3,340
Platteville town	693	851	879
Potosi town	1,288	1,241	1,568
Potosi village	501	464	434
Smelser town	831	877	923
South Lancaster town [20]	917	924	.....
Waterloo town	803	846	966
Watterstown town [20]	406	734	474
Wingville town	579	749	854
Woodman town [20]	326	433	438
Woodman village [20]	138	.....	.....
Wyalusing town [20]	666	976	918

[15] DOUGLAS.—Total for 1900 includes population (2,271) of Nebagamon town, taken to form Bennett, Hawthorne, Highland, and Solon Springs towns and Lake Nebagamon village between 1900 and 1910. Changes since 1910: Poplar village incorporated from part of Amnicon town; Dairyland town organized from part of Wascott town; name of Oakland town changed from South Range town; Oliver village incorporated from part of Superior town.

[16] EAU CLAIRE.—Part of Ludington town taken to form Wilson town since 1910.

[17] FLORENCE.—Aurora town organized from parts of Florence and Homestead towns, and parts of Florence town taken to form Fern and Long Lake towns, since 1910.

[18] FOND DU LAC.—Eden village incorporated from part of Eden town, and Rosendale village from parts of Rosendale and Springvale towns, since 1910.

[19] FOREST.—Total for 1900 includes population (690) of Cavour town, taken to form Caswell and Wabeno towns between 1900 and 1910. Alvin town organized from parts of Caswell and North Crandon towns, and Newald town from part of Caswell town, since 1910.

[20] GRANT.—Total for 1900 includes population (1,659) of Lancaster town, taken to form North and South Lancaster towns between 1900 and 1910. Changes since 1910: Bagley village incorporated from part of Wyalusing town, and Blue River village from part of Watterstown town; part of Clifton town taken to form part of Livingston village; Fennimore village incorporated as a city; Mount Hope village incorporated from part of Mount Hope town, and Woodman village from part of Woodman town.

TABLE 2.—POPULATION OF COUNTIES BY MINOR CIVIL DIVISIONS: 1920, 1910, AND 1900—Continued.

[For changes in boundaries, etc., between 1910 and 1920, see footnotes; for those between 1900 and 1910, see Reports of the Thirteenth Census: 1910, Vol. III, Table 1, p. 1054. For population of incorporated places, see Table 3.]

MINOR CIVIL DIVISION.	1920	1910	1900
Green County	**21,568**	**21,641**	**22,719**
Adams town	752	811	854
Albany town	614	619	699
Albany village	741	669	797
Belleville village (part of)	66	.....	.....
Brodhead city	1,600	1,517	1,584
Brooklyn town	774	812	1,188
Brooklyn village (part of)	290	272	.....
Browntown village	245	222	246
Cadiz town	877	1,057	1,240
Clarno town	1,053	1,128	1,226
Decatur town	492	561	650
Exeter town	666	802	917
Jefferson town	1,205	1,121	1,184
Jordan town	696	900	966
Monroe city	4,788	4,410	3,927
Monroe town	776	886	942
Monticello village	677	671	559
Mount Pleasant town	638	699	761
New Glarus town	554	627	1,245
New Glarus village	981	708	.....
Spring Grove town	828	859	1,021
Sylvester town	740	726	909
Washington town	641	688	768
York town	874	876	1,036
Green Lake County	**14,875**	**15,431**	**15,797**
Berlin city (part of)	4,356	4,586	4,448
Berlin town	774	779	801
Brooklyn town	932	956	953
Green Lake town	999	1,153	1,288
Green Lake village	456	563	450
Kingston town	949	741	770
Mackford town	760	868	912
Manchester town	906	997	1,001
Markesan village	959	892	706
Marquette town	635	712	872
Princeton town	860	975	1,123
Princeton village	1,275	1,269	1,202
St. Marie town	520	516	628
Seneca town	494	484	645
Iowa County	**21,504**	**22,497**	**23,114**
Arena town	1,324	1,315	1,363
Barneveld village	289	317	.....
Brigham town	1,068	1,036	1,435
Clyde town	611	642	628
Cobb village	230	230	.....
Dodgeville city	1,896	1,791	1,865
Dodgeville town	1,470	1,471	1,540
Eden town	590	603	997
Highland town	1,363	1,462	1,642
Highland village	1,024	1,096	913
Hollandale village	236	265	.....
Linden town	1,254	1,250	1,353
Linden village	490	580	543
Livingston village [21] (part of)	29	.....	.....
Mifflin town [21]	1,257	1,282	1,564
Mineral Point city	2,569	2,925	2,991
Mineral Point town	857	1,076	1,131
Moscow town	1,004	1,024	1,142
Pulaski town, including Avoca village	1,223	1,269	1,368
Rewey village	324	329	.....
Ridgeway town	677	745	1,126
Ridgeway village	428	437	.....
Waldwick town	603	621	722
Wyoming town	688	731	791
Iron County	**10,261**	**[22] 8,306**	**[22] 6,616**
Anderson town	386	219	.....
Cary town [22]	363	1,277	.....
Gurney town [22]	216	.....	.....
Hamilton village [22]	1,890	.....	.....
Hurley city [22]	3,188	.....	.....
Kimball town [22]	672	.....	.....
Knight town	901	1,259	1,363
Mercer town	567	311	.....
Montreal town [22]	410	1,825	1,631
Oma town [22]	695	.....	.....
Saxon town [22]	790	893	688
Sherman town [22]	183	73	.....

[21] IOWA.—Part of Mifflin town taken to form part of Livingston village since 1910.

[22] IRON.—Totals for 1910 and 1900 include population (2,449 and 2,934, respectively) of Vaughn town—part annexed to Montreal town, part taken to form Oma town, and part taken, together with part of Cary town, to form Hurley city since 1910. Other changes since 1910: Gurney and Kimball towns organized from parts of Saxon town; Hamilton village incorporated from part of Montreal town; name of Sherman town changed from Emerson.

MINOR CIVIL DIVISION.	1920	1910	1900
Jackson County	**17,746**	**17,075**	**17,466**
Albion town	1,804	1,613	1,723
Alma town	914	869	1,192
Alma Center village	461	417	.....
Bear Bluff town	157	117	151
Black River Falls city	1,796	1,917	1,938
Brockway town [23]	459	895	812
City Point town	412	333	323
Cleveland town	867	822	898
Curran town	707	650	706
Franklin town	818	705	715
Garden Valley town	723	766	785
Garfield town	715	714	775
Hixton town	927	853	899
Irving town	907	862	878
Knapp town	256	280	342
Komensky town [23]	457	.....	.....
Manchester town	501	626	696
Melrose town [23]	523	864	1,532
Melrose village [23]	445	.....	.....
Merrillan village	628	625	739
Millston town	329	403	408
North Bend town	675	731	.....
Northfield town	1,106	1,029	1,026
Springfield town [23]	846	984	928
Taylor village [23]	313	.....	.....
Jefferson County	**35,022**	**34,306**	**34,789**
Aztalan town	846	998	1,313
Cold Spring town	502	516	606
Concord town	1,015	1,026	1,236
Farmington town	1,331	1,426	1,853
Fort Atkinson city [24]	4,915	3,877	3,043
Hebron town	817	885	1,069
Ixonia town	1,199	1,231	1,374
Jefferson city	2,572	2,582	2,584
Jefferson town	1,813	1,728	1,729
Johnson Creek village	493	425	.....
Koshkonong town [24]	1,248	1,332	1,475
Lake Mills city	1,754	1,672	1,387
Lake Mills town	1,131	1,195	1,331
Milford town	1,079	1,147	1,271
Oakland town	1,110	1,198	1,287
Palmyra town	645	724	789
Palmyra village	685	649	716
Sullivan town [24]	918	1,214	1,239
Sullivan village [24]	320	.....	.....
Sumner town	463	489	555
Waterloo town	775	880	965
Waterloo village	1,262	1,220	1,137
Watertown city (wards 1 to 4 and 7 to 12)	6,860	6,524	6,267
Watertown town	1,269	1,368	1,563
Juneau County	**19,209**	**19,569**	**20,629**
Armenia town	652	714	801
Camp Douglas village	471	473	432
Clearfield town	500	463	531
Cutler town	369	312	377
Elroy city	1,713	1,729	1,685
Finley town	157	98	201
Fountain town [25]	700	901	956
Germantown town	493	565	609
Hustler village [25]	163	.....	.....
Kildare town	456	502	939
Kingston town	217	234	296
Lemonweir town	999	1,091	1,174
Lindina town	979	991	1,026
Lisbon town	564	543	576
Lyndon town	441	468	572
Lyndon Station village	292	275	.....
Marion town	443	418	418
Mauston city	1,966	1,701	1,718
Necedah town [25]	708	[25] 756	[25] 612
Necedah village [25]	852	1,054	1,209
New Lisbon city	994	1,074	1,014
Orange town	539	608	561
Plymouth town	808	829	867
Seven Mile Creek town	786	745	812
Summit town	867	959	1,015
Union Center village [25]	170	.....	.....
Wonewoc town [25]	1,112	1,277	1,407
Wonewoc village	798	789	811

[23] JACKSON.—Part of Brockway town taken to form Komensky town, Melrose village incorporated from part of Melrose town, and Taylor village incorporated from part of Springfield town, since 1910.

[24] JEFFERSON.—Part of Koshkonong town annexed to Fort Atkinson city, and Sullivan village incorporated from part of Sullivan town, since 1910.

[25] JUNEAU.—Hustler village incorporated from part of Fountain town, and Union Center village incorporated from part of Wonewoc town, since 1910. Population shown for Necedah town for 1910 and 1900 is exclusive of population of Necedah village, made independent since 1910.

TABLE 2.—POPULATION OF COUNTIES BY MINOR CIVIL DIVISIONS: 1920, 1910, AND 1900—Continued.

[For changes in boundaries, etc., between 1910 and 1920, see footnotes; for those between 1900 and 1910, see Reports of the Thirteenth Census: 1910, Vol. III, Table 1, p. 1054. For population of incorporated places, see Table 3.]

MINOR CIVIL DIVISION.	1920	1910	1900
Kenosha County	51,284	32,929	21,707
Brighton town	843	838	850
Bristol town	1,198	1,215	1,151
Kenosha city [26]	40,472	21,371	11,606
Paris town	898	809	818
Pleasant Prairie town [26]	2,030	3,217	1,776
Randall town	1,163	950	784
Salem town	1,796	1,820	1,846
Somers town [26]	2,084	1,788	2,044
Wheatland town	800	861	832
Kewaunee County	16,091	16,784	17,212
Ahnapee town	1,031	1,088	1,196
Algoma city	1,911	2,082	1,738
Carlton town	1,227	1,347	1,462
Casco town	1,160	1,125	1,334
Franklin town	1,342	1,402	1,482
Kewaunee city	1,865	1,839	1,773
Lincoln town	1,214	1,235	1,250
Luxemburg town	1,364	1,441	1,693
Luxemburg village	457	402	.....
Montpelier town	1,360	1,430	1,547
Pierce town	601	674	748
Red River town	1,315	1,352	1,367
West Kewaunee town	1,244	1,367	1,622
La Crosse County	44,355	43,996	42,997
Bangor town	669	682	659
Bangor village	854	692	633
Barre town	516	510	548
Burns town [27]	1,022	1,163	1,076
Campbell town	971	959	1,078
Farmington town	1,705	1,778	1,880
Greenfield town	677	657	729
Hamilton town	1,407	1,300	1,427
Holland town	1,141	1,053	1,090
La Crosse city	30,421	30,417	28,895
Onalaska city	1,066	1,146	1,368
Onalaska town	929	986	1,041
Rockland village [27]	164	.....	.....
Shelby town	993	1,020	1,084
Washington town	793	793	764
West Salem village	1,027	840	725
Lafayette County	20,002	20,075	20,959
Argyle town	763	858	1,419
Argyle village	701	603	.....
Belmont town	588	654	762
Belmont village	498	532	509
Benton town	846	931	848
Benton village	874	652	546
Blanchardville town	397	482	489
Blanchardville village	653	643	573
Darlington city	1,798	1,808	1,808
Darlington town	1,030	1,117	1,156
Elk Grove town	802	770	761
Fayette town	733	843	837
Gratiot town	1,028	1,128	1,217
Gratiot village	338	368	335
Kendall town	564	568	685
Lamont town	519	511	567
Monticello town	254	273	313
New Diggings town	1,636	963	1,122
Seymour town	620	705	779
Shullsburg city	1,158	1,063	1,250
Shullsburg town	616	679	780
South Wayne village [28]	290	.....	.....
Wayne town [28]	745	1,121	1,200
White Oak Springs town	241	265	337
Willow Springs town	876	954	982
Wiota town	1,434	1,546	1,678
Langlade County	21,471	17,062	12,553
Ackley town	906	867	582
Ainsworth town	342	170	.....
Antigo city	8,451	7,196	5,145
Antigo town	1,461	1,338	1,120
Elcho town	897	475	352
Elton town	1,160	278	144
Evergreen town	1,035	612	117
Langlade town	519	197	173
Neva town	1,059	1,060	788
Norwood town	1,073	1,115	793
Peck town	545	388	248
Polar town	1,217	1,050	760
Price town	485	525	571
Rolling town	1,128	1,041	1,040
Summit town	356	366	361
Upham town	469	190	198
Vilas town	368	194	161

[26] KENOSHA.—Parts of Pleasant Prairie and Somers towns annexed to Kenosha city since 1910.
[27] LA CROSSE.—Rockland village incorporated from part of Burns town since 1910.
[28] LAFAYETTE.—South Wayne village incorporated from part of Wayne town since 1910.

MINOR CIVIL DIVISION.	1920	1910	1900
Lincoln County	21,034	19,064	16,269
Birch town	583	417	.....
Bradley town	790	585	.....
Corning town	775	583	567
Harrison town	736	430	339
King town [29]	195	199	.....
Merrill city	8,068	8,689	8,537
Merrill town	909	648	797
Pine River town	1,356	1,213	1,278
Rock Falls town	404	381	414
Russell town	748	535	556
Schley town	1,078	926	.....
Scott town	1,147	964	870
Skanawan town [29]	255	.....	.....
Somo town [29]	549	292	.....
Tomahawk city	2,898	2,907	2,291
Tomahawk town	313	295	620
Wilson town [29]	280	.....	.....
Manitowoc County	51,644	44,978	42,261
Cato town	1,967	1,909	1,743
Centerville town	1,407	1,440	1,443
Cooperstown town	1,400	1,423	1,500
Eaton town	1,209	1,300	1,317
Franklin town	1,551	1,623	1,781
Gibson town	1,250	1,311	1,498
Kiel village [30] (part of)	1,420	1,244	924
Kossuth town	1,939	1,798	1,799
Liberty town	1,506	1,431	1,383
Manitowoc city	17,563	13,027	11,786
Manitowoc town	1,161	870	762
Manitowoc Rapids town	1,952	2,092	1,717
Maple Grove town	1,079	1,151	1,214
Meeme town	1,435	1,504	1,482
Mishicott town	1,489	1,534	1,578
Newton town	1,515	1,578	1,770
Reedsville village	571	550	428
Rockland town	1,227	1,255	1,248
Schleswig town [30]	1,129	1,388	1,385
Two Creeks town	535	576	632
Two Rivers city	7,305	4,850	3,784
Two Rivers town	1,034	1,125	1,087
Marathon County	65,259	[31] 55,054	[31] 43,256
Abbotsford village [31] (part of)	151	.....	.....
Athens village	940	904	.....
Bergen town [31]	627	654	552
Berlin town	915	1,005	1,078
Bern town	477	408	.....
Bevent town [31]	1,029	.....	.....
Brighton town	631	444	599
Brokaw village	493	458	.....
Cassel town	1,182	1,165	1,034
Cleveland town	860	689	1,060
Colby city (part of)	204	252	213
Day town	996	1,053	821
Easton town	1,070	865	987
Eau Pleine town	902	758	735
Edgar village	723	746	478
Elderon town [31]	575	779	568
Elderon village [31]	215	.....	.....
Emmet town	923	894	786
Fenwood village	178	220	.....
Flieth town	626	397	.....
Frankfort town	923	685	568
Franzen town	495	267	.....
Green Valley town [31]	508	.....	.....
Halsey town	745	643	1,231
Hamburg town	930	985	891
Harrison town	437	399	211
Hatley village [31]	290	.....	.....
Hewitt town	588	453	287
Holton town [31]	1,219	1,298	1,022
Hull town	1,115	1,096	796
Johnson town	1,136	901	537
Knowlton town	840	592	435
Kronenwetter town	1,992	570	434
McMillan town	1,130	1,063	852
McMillan village	51	130	200
Maine town	1,176	1,145	1,119
Marathon town	899	857	678
Marathon village	670	656	528
Mosinee town	1,022	441	371
Mosinee village	1,161	482	657
Norrie town [31]	998	1,147	770
Plover town	674	542	302
Reid town [31]	690	.....	.....
Rib Falls town	1,075	942	771
Rietbrock town	1,144	1,118	1,016
Ringle town	721	560	.....
Rothschild village [31]	413	.....	.....
Schofield village	1,049	889	.....
Spencer town	801	760	841
Spencer village	482	362	.....

[29] LINCOLN.—Part of King town taken to form Skanawan town, and part of Somo town to form Wilson town, since 1910.
[30] MANITOWOC.—Part of Schleswig town annexed to Kiel village since 1910.
[31] MARATHON.—For footnote, see following page.

TABLE 2.—POPULATION OF COUNTIES BY MINOR CIVIL DIVISIONS: 1920, 1910, AND 1900—Continued.

[For changes in boundaries, etc., between 1910 and 1920, see footnotes; for those between 1900 and 1910, see Reports of the Thirteenth Census: 1910, Vol. III, Table 1, p. 1054. For population of incorporated places, see Table 3.]

MINOR CIVIL DIVISION.	1920	1910	1900
Marathon County—Continued.			
Stettin town	1,352	1,153	1,110
Stratford village	1,014	763	.....
Texas town	1,205	1,024	1,081
Unity village (part of)	285	254	.....
Wausau city	18,661	16,560	12,354
Wausau town	1,131	1,134	1,109
Wein town	859	741	965
Weston town [31]	1,661	1,419	2,137
Marinette County [32]	**34,361**	**33,812**	**30,822**
Amberg town [32]	1,004	2,816	1,375
Athelstane town	710	536	.....
Beaver town	1,484	1,208	.....
Coleman village	305	436	.....
Crivitz village [32]	447	.....	.....
Girard town [32]	522	1,127	1,136
Goodman town [32]	1,266	.....	.....
Grover town	1,967	2,099	1,860
Lake town	711	617	.....
Marinette city	13,610	14,610	16,195
Middle Inlet town [32]	478	.....	.....
Niagara town [32]	322	.....	.....
Niagara village [32]	1,946	.....	.....
Pembine town [32]	363	.....	.....
Peshtigo city	1,440	1,975	.....
Peshtigo town	1,558	1,493	4,228
Porterfield town [32]	1,015	1,510	956
Pound town [32]	1,671	2,050	2,545
Pound village [32]	228	.....	.....
Stephenson town [32]	1,290	1,379	842
Wagner town [32]	471	.....	.....
Wausaukee town [32]	1,553	1,956	1,685
Marquette County	**10,443**	**10,741**	**10,509**
Buffalo town	739	766	839
Crystal Lake town	475	467	577
Douglas town	615	670	684
Harris town	505	519	556
Mecan town	570	582	628
Montello town	457	443	1,325
Montello village	1,112	1,104	.....
Moundville town	689	767	562
Neshkoro town	421	422	638
Neshkoro village	396	379	.....
Newton town	504	540	647
Oxford town [33]	417	838	659
Oxford village [33]	416	.....	.....
Packwaukee town	817	801	852
Shields town	457	561	698
Springfield town	505	630	644
Westfield town	490	523	1,200
Westfield village	858	729	.....
Milwaukee County	**539,449**	**433,187**	**330,017**
Cudahy city	6,725	3,691	1,366
Franklin town	1,712	1,770	1,738
Granville town	2,875	2,382	2,267
Greenfield town	6,293	3,797	5,814
Lake town [34]	8,876	8,737	5,302
Milwaukee city [34]	457,147	373,857	285,315
Milwaukee town [34]	2,606	4,715	4,610
North Milwaukee city [34]	3,047	1,860	1,049
Oak Creek town	2,292	2,052	1,950
Shorewood village [34]	2,650	707	.....
South Milwaukee city	7,598	6,092	3,392
Wauwatosa city [34]	5,818	3,346	2,842
Wauwatosa town [34]	15,082	11,536	13,860
West Allis city	13,745	6,645	.....
West Milwaukee village	2,101	1,458	.....
Whitefish Bay village	882	542	512

[31] MARATHON.—Totals for 1910 and 1900 include population (1,322 and 1,022, respectively) of Pike Lake town, taken to form Bevent and Reid towns since 1910. Other changes since 1910: Part of Holton town annexed to Abbotsford village (comprising that part of the village in Marathon County); part of Bergen town taken to form Green Valley town; Elderon village incorporated from part of Elderon town, Hatley village from part of Norrie town, and Rothschild village from part of Weston town.

[32] MARINETTE.—Changes since 1910: Parts of Amberg town taken to form Goodman, Niagara, and Pembine towns; Crivitz village incorporated from part of Stephenson town; name of Girard town changed from Dunbar; Niagara village incorporated from part of Niagara town; part of Porterfield town taken to form Wagner town; Pound village incorporated from part of Pound town. Middle Inlet town returned as part of Wausaukee town in 1910.

[33] MARQUETTE.—Oxford village incorporated from part of Oxford town since 1910.

[34] MILWAUKEE.—Changes since 1910: Parts of Lake, Milwaukee, and Wauwatosa towns annexed to Milwaukee city; North Milwaukee village incorporated as a city; name of Shorewood village changed from East Milwaukee; parts of Wauwatosa town annexed to Wauwatosa city.

MINOR CIVIL DIVISION.	1920	1910	1900
Monroe County	**28,666**	**28,881**	**28,103**
Adrian town	476	550	631
Angelo town	737	666	710
Byron town	1,107	806	825
Cashton village	753	568	510
Clifton town	891	934	993
Glendale town	930	971	1,051
Grant town	349	442	499
Greenfield town	683	800	712
Jefferson town	1,097	1,188	1,223
Kendall village	506	477	460
La Grange town	884	1,124	1,141
Lafayette town	322	387	438
Leon town	818	751	757
Lincoln town	797	902	863
Little Falls town	1,200	1,205	1,222
New Lyme town	256	281	206
Norwalk village	531	502	357
Oakdale town	623	813	682
Ontario village (part of)	113	79	91
Portland town	1,129	1,088	1,194
Ridgeville town	736	775	924
Scott town	219	180	258
Sheldon town	803	771	821
Sparta city	4,466	3,973	3,555
Sparta town	1,525	1,504	1,263
Tomah city	3,257	3,419	2,840
Tomah town	648	723	744
Wellington town	924	1,012	1,091
Wells town	615	664	717
Wilton town	752	816	895
Wilton village	519	510	400
Oconto County [35]	**27,104**	[35] **25,657**	**20,874**
Abrams town [35]	796	.....	.....
Armstrong town	889	623	482
Bagley town [35]	227	.....	.....
Brazeau town	1,166	765	437
Breed town	406	327	.....
Chase town	1,142	1,152	1,474
Gillett town	1,370	1,300	1,249
Gillett village	785	610	.....
How town [35]	797	965	1,083
Lena town	1,466	1,345	894
Little River town	1,198	1,207	1,042
Little Suamico town	1,327	1,375	944
Maple Valley town [35]	1,074	1,163	870
Morgan town	733	655	.....
Oconto city	4,920	5,629	5,646
Oconto town	1,026	1,133	1,042
Oconto Falls city [35]	1,914	1,427	.....
Oconto Falls town	829	733	1,154
Pensaukee town [35]	901	1,831	1,768
Spruce town	1,077	1,148	1,029
Stiles town	836	923	897
Suring village [35]	294	.....	.....
Townsend town [35]	323	.....	.....
Underhill town	960	851	631
Wheeler town [35]	320	215	.....
Menominee Indian Reservation [35] (part of)	328	199	232
Oneida County	**13,996**	**11,433**	**8,875**
Cassian town	293	272	.....
Crescent town	416	295	.....
Enterprise town	218	166	.....
Hazelhurst town [36]	176	597	1,052
Little Rice town	153	63	.....
Lynne town	388	149	.....
Minocqua town,[36] exclusive of part of Lac du Flambeau Indian Reservation	778	741	.....
Monico town	407	384	.....
Newbold town	289	179	258
Pelican town	885	573	568
Piehl town	211	107	.....
Pine Lake town	333	272	.....
Rhinelander city	6,654	5,637	4,998
Schoepke town	649	342	299
Sugar Camp town	568	439	485
Three Lakes town	893	804	554
Tomahawk Lake town [36]	167	.....	.....
Woodboro town	147	72	661
Woodruff town	371	329	.....
Lac du Flambeau Indian Reservation [36] (part of)	([36])	12	.....

[35] OCONTO.—Total for 1910 includes population (81) of that part of Pulaski village annexed to Brown County in 1919. Other changes since 1910: Abrams town organized from part of Pensaukee town, Bagley town from part of Maple Valley town, and Townsend town from part of Wheeler town; Oconto Falls village incorporated as a city; Suring village incorporated from part of How town. Total population of Menominee Indian Reservation, in Oconto and Shawano Counties: 2,335 in 1920, 1,782 in 1910, 1,487 in 1900.

[36] ONEIDA.—Tomahawk Lake town organized from part of Hazelhurst town since 1910. Lac du Flambeau Indian Reservation (part of) located in Minocqua town but independent thereof; total population, in Oneida and Vilas Counties: 512 in 1920, 529 in 1910, and 661 in 1900; no population returned in 1920 for that part in Oneida County.

TABLE 2.—POPULATION OF COUNTIES BY MINOR CIVIL DIVISIONS: 1920, 1910, AND 1900—Continued.

[For changes in boundaries, etc., between 1910 and 1920, see footnotes; for those between 1900 and 1910, see Reports of the Thirteenth Census: 1910, Vol. III, Table 1, p. 1054. For population of incorporated places, see Table 3.]

MINOR CIVIL DIVISION.	1920	1910	1900
Outagamie County	**55,113**	**49,102**	**[37] 46,247**
Appleton city	19,561	16,773	15,085
Bear Creek village [37]	337	341	.....
Black Creek town	950	1,006	1,482
Black Creek village	516	516	.....
Bovina town	653	752	1,034
Buchanan town [37]	1,875	[37] 2,028	2,096
Center town	1,303	1,310	1,458
Cicero town	1,264	1,117	1,103
Dale town	1,154	1,261	1,273
Deer Creek town	1,020	1,105	1,308
Ellington town	1,231	1,218	1,188
Freedom town	1,570	1,692	1,664
Grand Chute town	2,018	1,849	1,722
Greenville town	1,160	1,172	1,342
Hortonia town	567	597	651
Hortonville village	960	863	913
Kaukauna city	5,951	4,717	5,115
Kaukauna town	666	705	1,479
Kimberly village [37]	1,382	[37] 600	.....
Liberty town	494	521	599
Little Chute village	2,017	1,354	944
Maine town	810	723	616
Maple Creek town	722	711	800
New London city (part of)	1,099	820	540
Oneida town [37]	1,516	1,237	.....
Osborn town	569	570	656
Seymour city	1,280	1,109	1,026
Seymour town	1,201	1,183	1,141
Shiocton village	501	536	.....
Vandenbroek town	766	716	.....
Ozaukee County	**16,335**	**17,123**	**16,363**
Belgium town	1,516	1,643	1,547
Cedarburg city	1,738	1,777	1,626
Cedarburg town	1,283	1,449	1,450
Fredonia town	1,444	1,421	1,652
Grafton town	916	960	1,060
Grafton village	898	818	478
Mequon town [38]	2,408	2,610	2,792
Port Washington city	3,340	3,792	3,010
Port Washington town	1,066	1,103	1,081
Saukville town [38]	1,062	1,550	1,667
Saukville village [38]	330	.....	.....
Thiensville village [38]	334	.....	.....
Pepin County	**7,481**	**7,577**	**7,905**
Albany town	650	624	650
Durand city	1,517	1,503	1,458
Durand town	297	236	267
Frankfort town	821	856	877
Lima town	751	730	743
Pepin town	950	1,023	1,142
Pepin village	555	397	407
Stockholm town	384	392	671
Stockholm village	207	204	.....
Waterville town	1,203	1,462	1,522
Waubeek town	146	150	168
Pierce County	**21,663**	**22,079**	**23,943**
Bay City village	213	252	.....
Clifton town	577	632	631
Diamond Bluff town	426	476	506
El Paso town	1,001	1,004	1,084
Ellsworth town	1,139	1,226	1,481
Ellsworth village	1,043	1,005	1,052
Elmwood village	632	585	.....
Gilman town	1,051	1,088	1,378
Hartland town	1,044	1,171	1,182
Isabelle town	167	210	447
Maiden Rock town	997	1,038	1,187
Maiden Rock village	293	337	304
Martell town	1,083	1,155	1,277
Oak Grove town	757	748	788
Plum City village	327	305	.....
Prescott city	892	936	1,002
River Falls city (part of)	2,057	1,797	1,850
River Falls town	1,123	1,033	1,254
Rock Elm town	962	1,059	1,270
Salem town	919	885	1,081
Spring Lake town	853	993	1,200
Spring Valley village	939	972	1,021
Trenton town	860	833	965
Trimbelle town	1,281	1,310	1,505
Union town	1,027	1,029	1,478
Polk County	**26,870**	**21,367**	**17,801**
Alden town	1,474	1,522	1,440
Amery village	1,203	659	905
Apple River town	677	573	512
Balsam Lake town	678	577	757
Balsam Lake village	251	279	.....
Beaver town	743	580	506
Black Brook town	991	962	899
Bone Lake town	693	427	166
Centuria village	358	301	.....
Clam Falls town	640	369	340
Clayton town	946	811	836
Clayton village	304	220	.....
Clear Lake town	1,028	872	752
Clear Lake village	689	498	527
Eureka town	1,609	1,229	1,041
Farmington town	955	1,055	1,059
Frederick village	602	511	.....
Garfield town	1,087	938	831
Georgetown town	546	343	211
Johnstown town	415	241	138
Laketown town	1,071	815	811
Lincoln town	1,073	953	1,010
Lorain town	503	330	267
Luck town	859	655	526
Luck village	479	383	.....
McKinley town	477	221	110
Milltown town	883	670	671
Milltown village	440	250	.....
Osceola town	1,211	888	847
Osceola village	674	634	466
St. Croix Falls town	915	712	534
St. Croix Falls village	825	569	622
Sterling town	698	733	735
West Sweden town	873	587	282
Portage County	**33,649**	**30,945**	**29,483**
Alban town	1,101	1,053	878
Almond town	832	916	1,080
Almond village	504	487	.....
Amherst town [39]	1,169	1,590	1,425
Amherst village	588	629	558
Amherst Junction village [39]	192	.....	.....
Belmont town	822	857	781
Buena Vista town	1,228	1,139	1,102
Carson town [39]	1,659	1,829	1,505
Dewey town	853	825	754
Eau Pleine town	1,126	1,094	1,086
Grant town	665	704	557
Hull town	1,435	1,628	1,469
Junction City village [39]	275	.....	.....
Lanark town	874	867	825
Linwood town	709	653	677
Nelsonville village [39]	187	.....	.....
New Hope town	971	1,001	962
Pine Grove town	751	809	565
Plover town [39]	1,369	1,580	1,611
Plover village [39]	316	.....	.....
Rosholt village	448	383	.....
Sharon town	2,257	2,218	2,225
Stevens Point city	11,371	8,692	9,524
Stockton town	1,947	1,991	1,899
Price County	**18,517**	**13,795**	**9,106**
Brannan town	636	587	523
Catawba town	526	450	.....
Eisenstein town	665	579	.....
Elk town [40]	1,517	.....	.....
Emery town	783	535	371
Fifield town	829	567	373
Georgetown town	282	198	249
Hackett town	307	289	219
Harmony town	363	198	.....
Hill town	481	339	242
Kennan town	469	250	520
Kennan village	319	184	.....
Knox town	1,251	1,008	411
Lake town [40]	1,591	937	769
Ogema town	1,144	1,054	972
Park Falls city [40]	2,676	1,972	.....
Phillips city	1,973	1,948	1,820
Prentice town	743	559	519
Prentice village	588	606	939
Worcester town [40]	1,374	1,535	1,179

[37] OUTAGAMIE.—Total for 1900 includes population (1,009) of that part of Oneida Indian Reservation taken to form Oneida town between 1900 and 1910. Name of Bear Creek village changed from Welcome since 1910. Population of Buchanan town in 1910 is exclusive of that of Kimberly village, incorporated prior to 1910, but not reported separately at that census.

[38] OZAUKEE.—Thiensville village incorporated from part of Mequon town, and Saukville village from part of Saukville town, since 1910.

[39] PORTAGE.—Amherst Junction and Nelsonville villages incorporated from parts of Amherst town, Junction City village from part of Carson town, and Plover village from part of Plover town, since 1910.

[40] PRICE.—Elk town organized from part of Worcester town; Park Falls village incorporated as a city, and part of Lake town annexed, since 1910.

TABLE 2.—POPULATION OF COUNTIES BY MINOR CIVIL DIVISIONS: 1920, 1910, AND 1900—Continued.

[For changes in boundaries, etc., between 1910 and 1920, see footnotes; for those between 1900 and 1910, see Reports of the Thirteenth Census: 1910, Vol. III, Table 1, p. 1054. For population of incorporated places, see Table 3.]

MINOR CIVIL DIVISION.	1920	1910	1900
Racine County	**73,961**	**57,424**	**45,644**
Burlington city	3,626	3,212	2,526
Burlington town	1,133	1,129	1,052
Caledonia town	3,479	3,073	2,805
Corliss village	564	525	.....
Dover town	1,100	820	853
Mount Pleasant town	4,070	4,219	2,911
Norway town	888	888	913
Racine city	58,593	38,002	29,102
Raymond town	1,458	1,512	1,601
Rochester town [41]	439	766	750
Rochester village [41]	220	.....	.....
Union Grove village	729	616	520
Waterford town	861	935	1,564
Waterford village	668	581	.....
Yorkville town	1,133	1,146	1,047
Richland County	**19,823**	**18,809**	**19,483**
Akan town	914	864	916
Bloom town	1,130	1,143	1,261
Buena Vista town	1,006	1,015	1,104
Cazenovia village	488	392	.....
Dayton town	1,007	958	1,006
Eagle town	929	876	1,003
Forest town	668	767	833
Henrietta town	1,058	1,069	1,140
Ithaca town	893	899	916
Lone Rock village	453	497	512
Marshall town	844	860	912
Orion town	764	873	962
Richland town	1,029	908	894
Richland Center city	3,409	2,652	2,321
Richwood town	1,129	1,198	1,299
Rockbridge town	901	873	991
Sylvan town	831	799	926
Viola village (part of)	551	426	237
Westford town	747	749	1,163
Willow town	1,072	991	1,087
Rock County	**66,150**	**55,538**	**51,203**
Avon town	592	693	773
Beloit city	21,284	15,125	10,436
Beloit town	1,284	827	728
Bradford town	803	956	919
Center town [42]	849	985	1,090
Clinton town	911	975	1,011
Clinton village	938	897	871
Edgerton city	2,688	2,513	2,192
Evansville city	2,209	2,061	1,864
Footville village [42]	351	.....	.....
Fulton town	1,082	1,169	1,417
Harmony town	1,104	1,119	1,112
Janesville city	18,293	13,894	13,185
Janesville town	1,125	1,068	1,132
Johnstown town	861	953	932
La Prairie town	780	833	943
Lima town	942	925	1,030
Magnolia town	769	832	1,051
Milton town	1,761	1,673	2,552
Milton village	834	833	.....
Newark town	810	860	966
Orfordville village	496	449	.....
Plymouth town [42]	970	1,245	1,349
Porter town	937	946	1,225
Rock town	787	901	958
Spring Valley town	798	924	1,446
Turtle town	1,009	1,032	1,076
Union town	883	850	945
Rusk County	**16,403**	**11,160**	.....
Atlanta town [43]	747	919	.....
Big Bend town	622	577	.....
Big Falls town [43]	90	.....	.....
Bruce village	561	565	.....
Cedar Rapids town [43]	174	.....	.....
Conrath village [43]	145	.....	.....
Dewey town [43]	429	587	.....
Flambeau town [43]	972	599	.....
Glen Flora village [43]	174	.....	.....
Grant town	954	534	.....
Grow town [43]	521	355	.....
Hawkins town [43]	694	520	.....
Hubbard town [43]	243	.....	.....
Ingram village	124	360	.....
Rusk County—Continued.			
Ladysmith city	3,581	2,352	.....
Lawrence town [43]	114	130	.....
Marshall town [43]	616	466	.....
Murry town [43]	585	.....	.....
Richland town [43]	113	.....	.....
Rusk town	700	375	.....
Sheldon village [43]	123	.....	.....
South Fork town [43]	290	.....	.....
Strickland town	573	326	.....
Stubbs town	831	624	.....
Thornapple town	658	425	.....
Tony village [43]	216	.....	.....
True town [43]	467	656	.....
Washington town	240	268	.....
Weyerhauser village	368	371	.....
Willard town	371	151	.....
Wilson town [43]	107	.....	.....
St. Croix County	**26,106**	**25,910**	**26,830**
Baldwin town [44]	1,175	1,337	1,395
Baldwin village	666	584	631
Cady town	1,120	1,121	1,099
Cylon town [44]	812	1,024	991
Deer Park village [44]	233	.....	.....
Eau Galle town	922	999	1,084
Emerald town	910	897	757
Erin Prairie town	524	690	820
Forest town	789	583	440
Glenwood city	779	954	1,789
Glenwood town	1,062	1,168	758
Hammond town	738	778	844
Hammond village	368	408	404
Hudson city	3,014	2,810	3,299
Hudson town [44]	500	869	849
Kinnickinnic town	655	630	679
New Richmond city	2,248	1,988	1,691
North Hudson village [44]	586	.....	.....
Pleasant Valley town	320	331	426
Richmond town	612	711	720
River Falls city (part of)	216	194	158
Rush River town	524	476	582
St. Joseph town	854	934	1,024
Somerset town [44]	1,102	1,484	1,451
Somerset village [44]	406	.....	.....
Springfield town [44]	1,158	1,438	1,419
Stanton town	618	667	780
Star Prairie town	780	1,126	1,280
Star Prairie village	413	253	.....
Troy town	635	738	735
Warren town	847	718	815
Wilson village [44]	222	.....	.....
Woodville village [44]	298	.....	.....
Sauk County	**32,548**	**32,869**	**33,006**
Ableman village	542	444	430
Baraboo city	5,538	6,324	5,751
Baraboo town	1,263	1,376	1,464
Bear Creek town	871	953	976
Dellona town	528	625	626
Delton town	852	903	916
Excelsior town	765	851	954
Fairfield town	606	646	697
Franklin town [45]	1,002	1,216	1,114
Freedom town	741	901	962
Greenfield town	769	833	924
Honey Creek town	918	883	993
Ironton town [45]	935	1,274	1,362
Ironton village [45]	199	.....	.....
La Valle town	985	1,009	1,063
La Valle village	447	421	386
Lime Ridge village [45]	256	.....	.....
Loganville village [45]	265	.....	.....
Merrimac town	512	519	615
Merrimac village	270	312	350
North Freedom village	621	647	485
Plain village [45]	324	.....	.....
Prairie du Sac town	444	506	541
Prairie du Sac village	866	699	656
Reedsburg city	2,997	2,615	2,225
Reedsburg town	1,185	1,120	1,204
Sauk City village	1,162	867	810
Spring Green town	595	501	656
Spring Green village	690	730	621
Sumpter town	626	589	724
Troy town	934	917	950
Washington town [45]	1,062	1,154	1,226
Westfield town [45]	927	1,204	1,285
Winfield town	810	749	813
Woodland town	1,041	1,081	1,227

[41] RACINE.—Rochester village incorporated from part of Rochester town since 1910.

[42] ROCK.—Footville village incorporated from parts of Center and Plymouth towns since 1910.

[43] RUSK.—Changes since 1910: Parts of Atlanta town taken to form Murry and Wilson towns, parts of Dewey town to form Big Falls town and Tony village, and part of Flambeau town to form Hubbard town; Conrath village incorporated from part of Grow town; parts of Hawkins and Lawrence towns taken to form South Fork town and part of Lawrence town to form Richland town; parts of Lawrence and True towns taken to form Cedar Rapids town; Sheldon village incorporated from part of Marshall town and Glen Flora village from part of True town.

[44] ST. CROIX.—Changes since 1910: Woodville village incorporated from part of Baldwin town, Deer Park village from part of Cylon town, North Hudson village from part of Hudson town, Somerset village from part of Somerset town, and Wilson village from part of Springfield town.

[45] SAUK.—Changes since 1910: Plain village incorporated from part of Franklin town, Ironton village from part of Ironton town, Lime Ridge village from parts of Ironton and Washington towns, and Loganville village from part of Westfield town.

TABLE 2.—POPULATION OF COUNTIES BY MINOR CIVIL DIVISIONS: 1920, 1910, AND 1900—Continued.

[For changes in boundaries, etc., between 1910 and 1920, see footnotes; for those between 1900 and 1910, see Reports of the Thirteenth Census: 1910, Vol. III, Table 1, p. 1054. For population of incorporated places, see Table 3.]

MINOR CIVIL DIVISION.	1920	1910	1900
Sawyer County	8,243	[46] 6,227	[46] 3,593
Bass Lake town [46]	204	.....	.....
Couderay town [46]	742	393	.....
Draper town [46]	264	.....	.....
Edgewater town [46]	162	.....	.....
Exeland village [46]	211	.....	.....
Hayward city [46]	1,302	.....	.....
Hayward town [46]	807	2,869	2,720
Hunter town [46]	213	.....	.....
Lenroot town	544	607	.....
Meadow Brook town [46]	374	.....	.....
Meteor town	208	.....	.....
Ojibway town [46] / Radisson town [46]	520	339	.....
Round Lake town [46]	407	.....	.....
Sand Lake town [46]	850	333	.....
Weirgor town [46]	609	260	.....
Winter town [46]	826	516	.....
Shawano County [47]	33,975	[47] 31,884	[47] 27,475
Almon town [47]	1,151	855	700
Angelica town	1,647	1,514	1,260
Aniwa town	644	660	567
Aniwa village	250	274	367
Bartelme town [47]	379	.....	.....
Belle Plaine town	1,166	1,067	997
Birnamwood town	848	816	785
Birnamwood village	651	678	475
Bonduel village [47]	504	.....	.....
Cecil village	379	361	.....
Eland village	344	368	.....
Fairbanks town	953	912	923
Germania town	489	388	308
Grant town	1,202	1,140	1,169
Green Valley town	1,341	1,314	1,037
Gresham village	309	350	.....
Hartland town	1,082	1,497	1,442
Herman town [47]	1,010	1,138	1,111
Hutchins town	833	713	1,469
Lessor town	1,308	1,234	1,111
Maple Grove town	1,494	1,639	1,814
Mattoon village	666	868	.....
Morris town	659	710	689
Navarino town	398	479	413
Pella town	1,015	971	930
Red Springs town [47]	829	.....	.....
Richmond town	1,050	911	1,105
Seneca town	749	627	515
Shawano city	3,544	2,923	1,863
Tigerton village	748	728	723
Washington town	1,012	1,072	1,322
Waukechon town	1,002	1,044	940
Wescott town	445	288	.....
Wittenberg town	1,013	947	1,011
Wittenberg village	854	1,090	798
Menominee Indian Reservation [47] (part of)	2,007	1,583	1,255
Sheboygan County	59,913	54,888	50,345
Adell village [48]	246	.....	.....
Cascade village [48]	362	.....	.....
Cedar Grove village	654	498	327
Elkhart Lake village	527	499	464
Glenbeulah village [48]	298	.....	.....
Greenbush town [48]	1,254	1,599	1,689
Herman town	1,804	1,913	1,940
Holland town	1,958	2,175	2,551
Kohler village [48]	403	.....	.....
Lima town	1,640	1,847	1,949
Lyndon town [48]	1,329	1,742	1,732
Mitchell town	893	969	974
Mosel town	783	884	885
Oostburg village	497	380	.....
Plymouth city	3,415	3,094	2,257
Plymouth town	1,328	1,415	1,398
Random Lake village	479	408	.....
Rhine town	1,149	1,183	1,285
Russell town	472	444	437
Scott town	1,295	1,331	1,432
Sheboygan city	30,955	26,398	22,962
Sheboygan town [48]	2,238	2,289	2,181
Sheboygan County—Continued.			
Sheboygan Falls city [48]	2,002	1,630	1,301
Sheboygan Falls town	1,691	1,621	1,690
Sherman town [48]	1,197	1,489	1,813
Wilson town	1,044	1,080	1,078
Taylor County	18,045	13,641	11,262
Aurora town [49]	484	583	106
Browning town	685	528	586
Chelsea town	634	611	787
Cleveland town	559	305	231
Deer Creek town	962	918	775
Ford town [49]	265	.....	.....
Gilman village [49]	522	.....	.....
Goodrich town	471	195	.....
Greenwood town	627	452	394
Grover town	357	167	333
Hammel town	483	402	389
Holway town	526	429	308
Little Black town	1,435	1,478	1,331
Lubin village [49]	209	.....	.....
McKinley town	650	224	.....
Maplehurst town	349	203	.....
Medford city	1,881	1,846	1,758
Medford town	1,693	1,408	1,394
Molitor town	238	137	112
Rib Lake town	1,018	782	1,698
Rib Lake village	1,020	1,018	.....
Roosevelt town [49]	1,416	572	.....
Taft town	457	210	.....
Westboro town	1,104	1,173	1,060
Trempealeau County	24,506	22,928	23,114
Albion town	830	785	1,126
Arcadia town	2,585	2,587	2,641
Arcadia village	1,418	1,212	1,273
Blair village	657	486	438
Burnside town	913	866	938
Caledonia town	324	332	345
Chimney Rock town	981	963	963
Dodge town	604	495	495
Eleva village	379	319	.....
Ettrick town	2,303	2,159	1,969
Gale town	1,479	1,395	1,384
Galesville village	952	973	862
Hale town	1,697	1,553	1,773
Independence village	805	664	630
Lincoln town	789	835	786
Osseo village	802	548	472
Pigeon town	1,194	1,203	1,209
Preston town	1,583	1,655	1,693
Sumner town	743	719	767
Trempealeau town	982	899	1,152
Trempealeau village	536	535	609
Unity town	1,099	1,042	989
Whitehall village	851	703	600
Vernon County	29,252	28,116	28,351
Bergen town	819	810	1,184
Christiana town	1,312	1,318	1,264
Clinton town	1,211	1,177	1,214
Coon town	1,162	1,184	1,324
Coon Valley village	369	291	.....
De Soto village (part of)	236	269	300
Forest town	1,121	1,205	1,250
Franklin town	1,296	1,249	1,237
Genoa town	911	1,026	1,077
Greenwood town	851	848	1,027
Hamburg town	1,092	1,101	1,070
Harmony town	892	906	1,108
Hillsboro town	1,019	1,076	1,182
Hillsboro village	950	804	785
Jefferson town	1,450	1,462	1,548
Kickapoo town	853	831	874
La Farge village	788	654	488
Liberty town	431	437	539
Ontario village (part of)	311	304	298
Readstown village	546	515	403
Stark town	838	813	907
Sterling town	1,137	1,177	1,187
Stoddard village	305	343	.....
Union town	816	794	840
Viola village (part of)	307	245	195
Viroqua city	2,574	2,059	1,950
Viroqua town	1,774	1,787	1,862
Webster town	1,095	1,129	1,123
Westby village	1,228	902	524
Wheatland town	633	571	668
Whitestown town	925	829	914

[46] SAWYER.—Total for 1910 includes population (910) of Reserve town, annexed to Bass Lake, Couderay, Hunter, Radisson, and Sand Lake towns since 1910. Total for 1900 includes population (873) of Lac Court Oreille Indian Reservation, returned independently; population (854) returned in Reserve town in 1910; all land allotted. Other changes since 1910: Bass Lake town organized from parts of Reserve and Sand Lake towns, Edgewater town from part of Couderay town, and Draper town from part of Winter town; Exeland village incorporated and Meadow Brook town organized from parts of Weirgor town; Hayward city incorporated from part of Hayward town; Hunter town organized from parts of Reserve and Round Lake towns; Ojibway town organized from part of Radisson town, but not returned separately.

[47] SHAWANO.—Totals include population (197 in 1910) of part of Pulaski village, annexed to Brown County in 1919, and population (538 in 1910; 376 in 1900) of Stockbridge Indian Reservation, taken, together with parts of Herman town, to form Bonduel village and Red Springs town since 1910. Bartelme town organized from part of Almon town since 1910. For total population of Menominee Indian Reservation, in Oconto and Shawano Counties, see Oconto County.

[48] SHEBOYGAN.—Changes since 1910: Adell village incorporated from part of Sherman town, Cascade village from part of Lyndon town, Glenbeulah village from part of Greenbush town, and Kohler village from part of Sheboygan town; Sheboygan Falls village incorporated as a city.

[49] TAYLOR.—Parts of Aurora town taken to form Ford town and Gilman village, and Lubin village incorporated from part of Roosevelt town, since 1910.

TABLE 2.—POPULATION OF COUNTIES BY MINOR CIVIL DIVISIONS: 1920, 1910, AND 1900—Continued.

[For changes in boundaries, etc., between 1910 and 1920, see footnotes; for those between 1900 and 1910, see Reports of the Thirteenth Census: 1910, Vol. III, Table 1, p. 1054. For population of incorporated places, see Table 3.]

MINOR CIVIL DIVISION.	1920	1910	1900
Vilas County	**5,649**	**6,619**	**[49] 4,929**
Arbor Vitae town [50]	659	1,502	1,618
Conover town	362	237	.....
Eagle River town [50]	672	1,141	1,356
Farmington town	219	161	.....
Flambeau town,[50] exclusive of part of Lac du Flambeau Indian Reservation	59	584	.....
Lincoln town [50]	632	.....	.....
Phelps town [50]	1,131	864	.....
Plum Lake town [50]	([50])	.....	.....
Presque Isle town	983	934	.....
State Line town	75	79	.....
Washington town [50]	345	.....	.....
Lac du Flambeau Indian Reservation [50] (part of)	512	517	661
Walworth County	**29,327**	**29,614**	**29,259**
Bloomfield town	725	776	1,314
Darien town	1,146	1,249	1,371
Delavan city	3,016	2,450	2,244
Delavan town	925	903	993
East Troy town	838	925	1,513
East Troy village	773	673	.....
Elkhorn city	1,991	1,707	1,731
Geneva town	1,153	1,142	1,191
Genoa Junction village	656	709	.....
La Grange town	794	779	882
Lafayette town	851	894	924
Lake Geneva city	2,632	3,079	2,585
Linn town	1,112	1,201	1,082
Lyons town	1,229	1,261	1,298
Richmond town	624	686	770
Sharon town	894	1,050	1,127
Sharon village	908	879	945
Spring Prairie town	946	1,007	1,126
Sugar Creek town	876	917	931
Troy town	888	928	1,018
Walworth town [51]	1,255	1,698	2,003
Walworth village	757	755	.....
Whitewater city	3,215	3,224	3,405
Whitewater town	687	722	806
Williams Bay village [51]	436	.....	.....
Washburn County	**11,377**	**8,196**	**[52] 5,521**
Barronett town	653	457	.....
Bashaw town	718	475	904
Bass Lake town [52]	252	.....	.....
Beaver Brook town [52]	455	.....	.....
Birchwood town [52]	643	536	.....
Brooklyn town	267	144	.....
Casey town	148	245	.....
Chicog town	184	220	.....
Crystal town [52]	409	.....	.....
Evergreen town	430	298	.....
Frog Creek town	258	141	.....
Gull Lake town	184	124	.....
Long Lake town [52]	362	352	238
Madge town [52]	229	.....	.....
Minong town [52]	309	581	406
Minong village [52]	230	.....	.....
Sarona town [52]	534	349	.....
Shell Lake village [52]	920	902	.....
Spooner city	2,293	1,453	.....
Spooner town [52]	243	603	1,575
Spring Brook town	520	413	575
Stinnett town [52]	243	302	.....
Stone Lake town	344	166	.....
Trego town [52]	549	435	.....
Washington County	**25,713**	**23,784**	**23,589**
Addison town	1,587	1,632	1,810
Barton town	1,336	1,272	1,260
Erin town	1,081	1,086	1,200
Farmington town	1,193	1,263	1,461
Germantown town	1,844	1,805	1,937
Hartford city	4,515	2,982	1,632
Hartford town	1,231	1,278	1,354
Washington County—Continued.			
Jackson town [53]	1,231	1,660	1,760
Jackson village [53]	230	.....	.....
Kewaskum town	765	765	851
Kewaskum village	707	625	679
Polk town	1,162	1,352	1,534
Richfield town	1,467	1,615	1,617
Schleisingerville village	730	538	549
Trenton town	1,348	1,432	1,572
Wayne town	1,150	1,239	1,301
West Bend city	3,378	2,462	2,119
West Bend town	758	778	843
Waukesha County	**42,612**	**37,100**	**35,229**
Brookfield town [54]	1,973	2,132	2,174
Delafield town	1,672	1,346	1,260
Dousman village [54]	235	.....	.....
Eagle town	683	734	744
Eagle village	394	339	324
Genesee town [54]	1,296	1,432	1,481
Hartland village	800	728	629
Lisbon town	1,540	1,580	1,510
Menomonee town [54]	2,175	2,384	2,178
Menomonee Falls village	1,019	919	687
Merton town	1,642	1,572	1,530
Mukwonago town	808	831	1,263
Mukwonago village	697	615	.....
Muskego town	1,294	1,318	1,349
New Berlin town	1,642	1,584	1,579
New Butler village [54]	564	.....	.....
North Prairie village [54]	263	.....	.....
Oconomowoc city	3,301	3,054	2,880
Oconomowoc town	1,368	925	1,330
Ottawa town [54]	709	934	883
Pewaukee town	1,778	1,800	1,708
Pewaukee village	800	749	714
Summit town [54]	1,208	1,185	1,275
Vernon town	1,235	1,231	1,307
Waukesha city	12,558	8,740	7,419
Waukesha town	958	968	1,015
Waupaca County	**34,200**	**32,782**	**31,615**
Bear Creek town	1,158	1,200	1,257
Caledonia town	793	869	904
Clintonville city	3,275	1,747	1,653
Dayton town	768	842	891
Dupont town	1,019	992	1,013
Embarrass village	296	283	270
Farmington town	1,644	1,743	1,522
Fremont town	434	465	425
Fremont village	374	305	263
Harrison town	763	632	453
Helvetia town	608	671	518
Iola town	779	839	894
Iola village	843	850	558
Larrabee town	1,283	1,321	1,398
Lebanon town	817	869	939
Lind town	867	1,010	1,096
Little Wolf town [55]	1,038	1,248	1,421
Manawa village	727	820	744
Marion village	875	798	602
Matteson town	933	880	867
Mukwa town [55]	749	906	956
New London city (part of)	3,568	2,563	2,202
Ogdensburg village [55]	237	.....	.....
Royalton town [55]	999	1,323	1,272
Royalton village [55]	334	.....	.....
St. Lawrence town [55]	784	1,187	1,178
Scandinavia town	871	924	921
Scandinavia village	373	355	320
Union town	1,033	1,186	1,309
Waupaca city	2,839	2,789	2,912
Waupaca town	875	941	960
Weyauwega town	541	609	579
Weyauwega village	938	967	911
Wyoming town	765	648	497

[49] VILAS.—Total for 1900 includes population (1,294) of Minocqua town (exclusive of part of Lac du Flambeau Indian Reservation), part annexed to Oneida County and part taken to form Flambeau town between 1900 and 1910. Part of Arbor Vitae town taken since 1910 to form Plum Lake town, not returned separately in 1920; parts of Eagle River town taken to form Lincoln and Washington towns, and name of Phelps town changed from Hackley town, since 1910. Lac du Flambeau Indian Reservation located in Oneida and Vilas Counties (see footnote for Oneida County); total population of reservation returned in 1920 as residing wholly in Vilas County; in Flambeau town, but independent thereof.

[51] WALWORTH.—Williams Bay village incorporated from part of Walworth town since 1910.

[52] WASHBURN.—Total for 1900 includes population (1,823) of Shell Lake town, parts taken to form Sarona town and part of Loomis town and remainder incorporated as Shell Lake village between 1900 and 1910. Changes since 1910: Bass Lake town organized from part of Stinnett town, and Beaver Brook town from parts of Sarona and Spooner towns; name of Birchwood town changed from Loomis; Crystal town organized from parts of Spooner and Trego, and Madge from part of Long Lake; Minong village incorporated from part of Minong town.

[53] WASHINGTON.—Jackson village incorporated from part of Jackson town since 1910.

[54] WAUKESHA.—New Butler village incorporated from parts of Brookfield and Menomonee towns, Dousman village from parts of Ottawa and Summit towns, and North Prairie village from part of Genesee town, since 1910.

[55] WAUPACA.—Royalton village incorporated from parts of Little Wolf, Mukwa, and Royalton towns, and Ogdensburg village from part of St. Lawrence town, since 1910.

TABLE 2.—POPULATION OF COUNTIES BY MINOR CIVIL DIVISIONS: 1920, 1910, AND 1900—Continued.

[For changes in boundaries, etc., between 1910 and 1920, see footnotes; for those between 1900 and 1910, see Reports of the Thirteenth Census: 1910, Vol. III, Table 1, p. 1054. For population of incorporated places, see Table 3.]

MINOR CIVIL DIVISION.	1920	1910	1900
Waushara County	16,712	18,886	15,972
Aurora town	912	936	1,025
Berlin city (part of)	44	50	41
Bloomfield town	1,022	1,131	1,256
Coloma town	877	977	827
Dakota town	458	464	543
Deerfield town	703	710	656
Hancock town	559	688	1,163
Hancock village	443	510	.....
Leon town	687	742	826
Lohrville village [56]	245	.....	.....
Marion town [56]	772	972	654
Mount Morris town	607	611	658
Oasis town	584	716	826
Plainfield town	639	784	921
Plainfield village	580	723	728
Poysippi town	1,019	976	1,046
Redgranite village	1,012	1,521	.....
Richford town	521	555	591
Rose town	662	785	823
Saxeville town	743	808	827
Springwater town	544	608	653
Warren town [56]	800	1,408	848
Wautoma town	657	696	1,060
Wautoma village	1,046	964	.....
Wild Rose village	576	551	.....
Winnebago County	63,897	62,116	58,225
Algoma town	902	890	840
Black Wolf town	666	671	778
Clayton town	1,084	1,125	1,161
Menasha city	7,214	6,081	5,589
Menasha town	676	654	646
Neenah city	7,171	5,734	5,954
Neenah town	587	519	533
Nekimi town	986	908	990
Nepeuskun town	795	859	939
Omro town	966	1,016	1,163
Omro village	1,042	1,285	1,358
Oshkosh city	33,162	33,062	28,284
Oshkosh town	1,902	1,920	1,812
Poygan town	577	662	742
Winnebago County—Continued.			
Rushford town	1,384	1,427	1,652
Utica town	862	855	967
Vinland town	866	971	1,018
Winchester town	922	968	1,041
Winneconne town	616	704	746
Winneconne village	745	940	1,042
Wolf River town	772	865	970
Wood County	34,643	30,583	[57] 25,865
Arpin town [57]	1,144	811	.....
Auburndale town	1,058	1,055	959
Auburndale village	334	297	241
Biron village [57]	286	.....	.....
Cameron town	282	243	.....
Cary town	336	282	.....
Cranmoor town	121	123	.....
Dexter town	349	302	.....
Grand Rapids town [57]	825	1,056	825
Hansen town [57]	1,035	856	.....
Hiles town	220	149	.....
Lincoln town	1,312	1,179	1,128
Marshfield city	7,394	5,783	5,240
Marshfield town	893	849	881
Milladore town	1,296	1,184	1,025
Nekoosa village	1,639	1,570	745
Pittsville city	504	450	634
Port Edwards town	548	513	1,161
Port Edwards village	755	758	.....
Remington town	398	419	708
Richfield town	954	717	571
Rock town	760	701	823
Rudolph town	1,092	1,035	1,046
Saratoga town	574	559	416
Seneca town	429	449	976
Sherry town	719	651	618
Sigel town	1,427	1,476	1,483
Wisconsin Rapids city [57]	7,243	6,521	4,493
Wood town	716	595	1,118

[56] WAUSHARA.—Lohrville village incorporated from parts of Marion and Warren towns since 1910.

[57] WOOD.—Total for 1900 includes population (774) of Vesper town, taken to form Arpin and Hansen towns between 1900 and 1910. Biron village incorporated from part of Grand Rapids town, and name of Wisconsin Rapids city changed from Grand Rapids city, since 1910.

TABLE 3.—POPULATION OF INCORPORATED PLACES: 1920, 1910, AND 1900.

[The absence of population figures for 1910 or 1900 indicates that the place was incorporated at some date between the censuses, unless otherwise explained by footnote.]

CITY OR VILLAGE.	County.	1920	1910	1900
Abbotsford village [1]	Clark, Marathon	782	947	443
Ableman village	Sauk	542	444	430
Adams village	Adams	1,119	.....	.....
Adell village	Sheboygan	246	.....	.....
Albany village	Green	741	669	797
Algoma city	Kewaunee	1,911	2,082	1,738
Alma city	Buffalo	970	1,011	1,201
Alma Center village	Jackson	461	417	.....
Almond village	Portage	504	487	.....
Altoona city	Eau Claire	960	824	721
Amery village	Polk	1,203	659	905
Amherst village	Portage	588	629	558
Amherst Junction village	Portage	192	.....	.....
Aniwa village	Shawano	250	274	367
Antigo city	Langlade	8,451	7,196	5,145
Appleton city	Outagamie	19,561	16,773	15,085
Arcadia village	Trempealeau	1,418	1,212	1,273
Argyle village	Lafayette	701	603	.....
Ashland city	Ashland	11,334	11,594	13,074
Athens village	Marathon	940	904	.....
Auburndale village	Wood	334	297	241
Augusta city	Eau Claire	1,407	1,405	1,256
Avoca village	Iowa	432	436	406
Bagley village	Grant	315	.....	.....
Baldwin village	St. Croix	666	584	631
Balsam Lake village	Polk	251	279	.....
Bangor village	La Crosse	854	692	633
Baraboo city	Sauk	5,538	6,324	5,751
Barneveld village	Iowa	289	317	.....
Barron city	Barron	1,623	1,449	1,493
Bay City village	Pierce	213	252	.....
Bayfield city	Bayfield	1,441	.....	.....
Bear Creek village [2]	Outagamie	337	341	.....
Beaver Dam city	Dodge	7,992	6,758	5,128
Bell Center village	Crawford	210	216	.....
Belleville village [3]	Dane, Green	625	422	385
Belmont village	Lafayette	498	532	509
Beloit city	Rock	21,284	15,125	10,436
Benton village	Lafayette	874	652	546
Berlin city [4]	Green Lake, Waushara	4,400	4,636	4,489
Birnamwood village	Shawano	651	678	475
Biron village	Wood	286	.....	.....
Black Creek village	Outagamie	516	516	.....
Black Earth village	Dane	464	479	.....
Black River Falls city	Jackson	1,796	1,917	1,938
Blair village	Trempealeau	657	486	438
Blanchardville village	Lafayette	653	643	573
Bloomer village	Chippewa	1,648	1,204	811
Bloomington village	Grant	657	620	611
Blue River village	Grant	396	.....	.....
Bonduel village	Shawano	504	.....	.....
Boscobel city	Grant	1,670	1,525	1,637
Boyd village	Chippewa	478	527	674
Brandon village	Fond du Lac	682	684	663
Brillion village	Calumet	1,102	998	855
Brodhead city	Green	1,600	1,517	1,584
Brokaw village	Marathon	493	458	.....
Brooklyn village [5]	Dane, Green	407	362	.....
Browntown village	Green	245	222	246
Bruce village	Rusk	561	565	.....

[1] Part in Clark, 631 in 1920; part in Marathon, 151 in 1920. Located wholly in Clark in 1910 and 1900. See county footnote, Table 2.
[2] Name changed from Welcome since 1910.
[3] Part in Dane, 559 in 1920; part in Green, 66 in 1920. Located wholly in Dane in 1910 and 1900.
[4] Part in Green Lake: 4,356 in 1920; 4,586 in 1910; 4,448 in 1900. Part in Waushara: 44 in 1920; 50 in 1910; 41 in 1900.
[5] Part in Dane: 117 in 1920; 90 in 1910. Part in Green: 290 in 1920; 272 in 1910.

TABLE 3.—POPULATION OF INCORPORATED PLACES: 1920, 1910, AND 1900—Continued.

[The absence of population figures for 1910 or 1900 indicates that the place was incorporated at some date between the censuses, unless otherwise explained by footnote.]

CITY OR VILLAGE.	County.	1920	1910	1900
Buffalo city	Buffalo	286	255	254
Burlington city	Racine	3,626	3,212	2,526
Butternut village	Ashland	618	717	.....
Cadott village	Chippewa	723	765	840
Cambria village	Columbia	679	657	561
Cambridge village	Dane	490	507	.....
Cameron village	Barron	572	562	394
Camp Douglas village	Juneau	471	473	432
Campbellsport village	Fond du Lac	730	650	.....
Cascade village	Sheboygan	362	.....	.....
Cashton village	Monroe	753	568	510
Cassville village	Grant	899	890	979
Cazenovia village	Richland	488	392	.....
Cecil village	Shawano	379	351	.....
Cedar Grove village	Sheboygan	654	498	327
Cedarburg city	Ozaukee	1,738	1,777	1,626
Centuria village	Polk	358	301	.....
Chetek city	Barron	1,154	829	531
Chilton city	Calumet	1,833	1,530	1,460
Chippewa Falls city	Chippewa	9,130	8,893	8,094
Clayton village	Polk	304	220	.....
Clear Lake village	Polk	689	498	527
Clinton village	Rock	938	897	871
Clintonville city	Waupaca	3,275	1,747	1,653
Cobb village	Iowa	230	230	.....
Cochrane village	Buffalo	305	.....	.....
Colby city [1]	Clark / Marathon	798	869	667
Coleman village	Marinette	305	436	.....
Colfax village	Dunn	905	701	.....
Columbus city	Columbia	2,460	2,523	2,349
Conrath village	Rusk	145	.....	.....
Coon Valley village	Vernon	369	291	.....
Corliss village	Racine	564	525	.....
Cornell village	Chippewa	1,337	.....	.....
Crandon city	Forest	1,632	1,833	.....
Crivitz village	Marinette	417	.....	.....
Cuba City village	Grant	1,175	967	636
Cudahy city	Milwaukee	6,725	3,691	1,366
Cumberland city	Barron	1,528	1,445	1,328
Curtiss village	Clark	186	.....	.....
Dallas village	Barron	425	342	.....
Dane village	Dane	316	296	280
Darlington city	Lafayette	1,798	1,808	1,808
De Forest village	Dane	493	431	.....
De Pere city	Brown	5,165	4,477	4,038
De Soto village [2]	Crawford / Vernon	299	331	387
Deer Park village	St. Croix	233	.....	.....
Deerfield village	Dane	594	533	515
Delavan city	Walworth	3,016	2,450	2,244
Denmark village	Brown	735	.....	.....
Dodgeville city	Iowa	1,896	1,791	1,865
Dorchester village	Clark	519	476	.....
Dousman village	Waukesha	235	.....	.....
Downing village	Dunn	374	319	.....
Doylestown village	Columbia	270	259	.....
Durand city	Pepin	1,517	1,503	1,458
Eagle village	Waukesha	394	339	324
East Troy village	Walworth	773	673	.....
Eastman village	Crawford	286	233	.....
Eau Claire city	Eau Claire	20,906	18,310	17,517
Eden village	Fond du Lac	176	.....	.....
Edgar village	Marathon	723	746	478
Edgerton city	Rock	2,688	2,513	2,192
Eland village	Shawano	344	368	.....
Elderon village	Marathon	215	.....	.....
Eleva village	Trempealeau	379	319	.....
Elk Mound village	Dunn	357	302	.....
Elkhart Lake village	Sheboygan	527	499	464
Elkhorn city	Walworth	1,991	1,707	1,731
Ellsworth village	Pierce	1,043	1,005	1,052
Elmwood village	Pierce	632	585	.....
Elroy city	Juneau	1,713	1,729	1,685
Embarrass village	Waupaca	296	283	270
Ephraim village	Door	196	.....	.....
Evansville city	Rock	2,209	2,061	1,864
Exeland village	Sawyer	211	.....	.....
Fairchild village	Eau Claire	660	678	947
Fall Creek village	Eau Claire	507	523	.....
Fall River village	Columbia	400	360	.....
Fennimore city [3]	Grant	1,383	1,159	1,035
Fenwood village	Marathon	178	220	.....
Ferryville village	Crawford	203	.....	.....
Fond du Lac city	Fond du Lac	23,427	18,797	15,110
Footville village	Rock	351	.....	.....
Fort Atkinson city [4]	Jefferson	4,915	3,877	3,043
Fountain City	Buffalo	880	1,031	1,081
Fox Lake village	Dodge	1,012	851	890
Frederick village	Polk	602	511	.....
Fremont village	Waupaca	374	305	265
Friendship village	Adams	442	276	.....
Galesville village	Trempealeau	952	973	892
Gays Mills village	Crawford	652	557	.....
Genoa Junction village	Walworth	656	709	.....
Gillett village	Oconto	785	610	.....
Gilman village	Taylor	522	.....	.....
Glen Flora village	Rusk	174	.....	.....
Glenbeulah village	Sheboygan	298	.....	.....
Glenwood city	St. Croix	779	954	1,789
Grafton village	Ozaukee	898	818	476
Granton village	Clark	334	.....	.....
Grantsburg village	Burnett	781	721	612
Gratiot village	Lafayette	338	368	335
Green Bay city	Brown	31,017	25,236	18,684
Green Lake village	Green Lake	456	563	456
Greenwood city	Clark	761	665	706
Gresham village	Shawano	309	350	.....
Hamilton village	Iron	1,890	.....	.....
Hammond village	St. Croix	368	408	404
Hancock village	Waushara	443	510	.....
Hartford city	Washington	4,515	2,982	1,632
Hartland village	Waukesha	800	728	629
Hatley village	Marathon	290	.....	.....
Haugen village	Barron	426	.....	.....
Hayward city	Sawyer	1,302	.....	.....
Hazel Green village	Grant	647	621	442
Highland village	Iowa	1,024	1,096	913
Hilbert village	Calumet	614	572	497
Hillsboro village	Vernon	950	804	785
Hollandale village	Iowa	236	265	.....
Horicon city	Dodge	2,134	1,881	1,376
Hortonville village	Outagamie	960	863	913
Hudson city	St. Croix	3,014	2,810	3,259
Hurley city	Iron	3,188	.....	.....
Hustisford village	Dodge	595	615	540
Hustler village	Juneau	163	.....	.....
Independence village	Trempealeau	805	664	630
Ingram village	Rusk	124	360	.....
Iola village	Waupaca	843	850	558
Iron Ridge village	Dodge	287	.....	.....
Ironton village	Sauk	199	.....	.....
Jackson village	Washington	230	.....	.....
Janesville city	Rock	18,293	13,894	13,185
Jefferson city	Jefferson	2,572	2,582	2,584
Johnson Creek village	Jefferson	493	425	.....
Junction City village	Portage	275	.....	.....
Juneau city	Dodge	1,159	1,003	891
Kaukauna city	Outagamie	5,951	4,717	5,115
Kendall village	Monroe	506	477	460
Kennan village	Price	319	184	.....
Kenosha city [4]	Kenosha	40,472	21,371	11,606
Kewaskum village	Washington	707	625	679
Kewaunee city	Kewaunee	1,865	1,839	1,773
Kiel village [5]	Calumet / Manitowoc	1,599	1,244	924
Kilbourn City village	Columbia	1,206	1,170	1,134
Kimberly village [6]	Outagamie	1,382	[6] 600	.....
Knapp village	Dunn	478	413	.....
Kohler village	Sheboygan	403	.....	.....
La Crosse city	La Crosse	30,421	30,417	28,895
La Farge village	Vernon	788	654	488
La Valle village	Sauk	447	421	386
Ladysmith city	Rusk	3,581	2,352	.....
Lake Geneva city	Walworth	2,632	3,079	2,585
Lake Mills city	Jefferson	1,754	1,672	1,387
Lake Nebagamon village	Douglas	458	483	.....
Lancaster city	Grant	2,485	2,329	2,408
Lime Ridge village	Sauk	256	.....	.....
Linden village	Iowa	490	580	543
Little Chute village	Outagamie	2,017	1,354	944
Livingston village [7]	Grant / Iowa	574	.....	.....
Lodi village	Columbia	1,077	1,044	1,068

[1] Part in Clark: 594 in 1920; 617 in 1910; 454 in 1900. Part in Marathon: 204 in 1920; 252 in 1910; 213 in 1900.
[2] Part in Crawford: 62 in 1920; 62 in 1910; 87 in 1900. Part in Vernon: 236 in 1920; 269 in 1910; 300 in 1900.
[3] Incorporated as a city since 1910.
[4] See county footnote, Table 2.
[5] Part in Calumet, 179 in 1920; part in Manitowoc, 1,420 in 1920. Located wholly in Manitowoc in 1910 and 1900. See county footnote, Table 2.
[6] Incorporated prior to 1910, but not reported separately at that census.
[7] Part in Grant, 545 in 1920; part in Iowa, 29 in 1920. See county footnote, Table 2.

TABLE 3.—POPULATION OF INCORPORATED PLACES: 1920, 1910, AND 1900—Continued.

[The absence of population figures for 1910 or 1900 indicates that the place was incorporated at some date between the censuses, unless otherwise explained by footnote.]

CITY OR VILLAGE.	County.	1920	1910	1900
Loganville village	Sauk	265		
Lohrville village	Waushara	245		
Lomira village	Dodge	554	529	492
Lone Rock village	Richland	453	497	512
Lowell village	Dodge	293	318	333
Loyal village	Clark	735	677	645
Lubin village	Taylor	209		
Luck village	Polk	479	383	
Luxemburg village	Kewaunee	457	402	
Lyndon Station village	Juneau	292	275	
Lynxville village	Crawford	253	274	322
McMillan village	Marathon	51	130	200
Madison city [1]	Dane	38,378	25,531	19,164
Maiden Rock village	Pierce	293	337	304
Manawa village	Waupaca	727	820	744
Manitowoc city	Manitowoc	17,563	13,027	11,786
Marathon village	Marathon	670	656	528
Marinette city	Marinette	13,610	14,610	16,195
Marion village	Waupaca	875	798	602
Markesan village	Green Lake	959	892	706
Marshall village	Dane	497	459	
Marshfield city	Wood	7,394	5,783	5,240
Mattoon village	Shawano	666	868	
Mauston city	Juneau	1,966	1,701	1,718
Mayville city	Dodge	3,011	2,282	1,815
Mazomanie village	Dane	756	917	902
Medford city	Taylor	1,881	1,846	1,758
Mellen city	Ashland	1,981	1,833	
Melrose village	Jackson	445		
Menasha city	Winnebago	7,214	6,081	5,589
Menomonee Falls village	Waukesha	1,019	919	687
Menomonie city	Dunn	5,104	5,036	5,655
Merrill city	Lincoln	8,068	8,689	8,537
Merrillan village	Jackson	628	625	739
Merrimac village	Sauk	270	312	350
Middleton village	Dane	791	679	
Militown village	Polk	440	250	
Milton village	Rock	834	833	
Milwaukee city [1]	Milwaukee	457,147	373,857	285,315
Mineral Point city	Iowa	2,569	2,925	2,991
Minong village	Washburn	230		
Mondovi city	Buffalo	1,554	1,325	1,208
Monroe city	Green	4,788	4,410	3,927
Montello village	Marquette	1,112	1,104	
Montfort village	Grant	598	558	627
Monticello village	Green	677	671	559
Mosinee village	Marathon	1,161	482	657
Mount Hope village	Grant	215		
Mount Horeb village	Dane	1,350	1,048	864
Mukwonago village	Waukesha	697	615	
Muscoda village	Grant	903	798	743
Necedah village	Juneau	852	1,054	1,209
Neenah city	Winnebago	7,171	5,734	5,954
Neillsville city	Clark	2,160	1,957	2,104
Nekoosa village	Wood	1,639	1,570	745
Nelsonville village	Portage	187		
Neosho village	Dodge	296	304	
Neshkoro village	Marquette	396	379	
New Auburn village	Chippewa	386	364	
New Butler village	Waukesha	564		
New Glarus village	Green	981	708	
New Holstein village	Calumet	1,373	839	
New Lisbon city	Juneau	994	1,074	1,014
New London city [2]	Outagamie; Waupaca	4,667	3,383	2,742
New Richmond city	St. Croix	2,248	1,988	1,631
Niagara village	Marinette	1,946		
North Fond du Lac village	Fond du Lac	2,150	1,960	
North Freedom village	Sauk	621	647	485
North Hudson village	St. Croix	586		
North Milwaukee city [3]	Milwaukee	3,047	1,860	1,049
North Prairie village	Waukesha	263		
Norwalk village	Monroe	531	502	357
Oakfield village	Fond du Lac	556	522	
Oconomowoc city	Waukesha	3,301	3,054	2,880
Oconto city	Oconto	4,920	5,629	5,646
Oconto Falls city [3]	Oconto	1,914	1,427	
Ogdensburg village	Waupaca	237		
Oliver village	Douglas	153		
Omro village	Winnebago	1,042	1,285	1,358
Onalaska city	La Crosse	1,066	1,146	1,368
Ontario village [4]	Monroe; Vernon	424	383	389
Oostburg village	Sheboygan	497	380	
Oregon village	Dane	871	712	697
Orfordville village	Rock	496	449	
Osceola village	Polk	674	634	466
Oshkosh city	Winnebago	33,162	33,062	28,284
Osseo village	Trempealeau	802	548	472
Owen village	Clark	1,083	745	
Oxford village	Marquette	416		
Palmyra village	Jefferson	685	649	716
Pardeeville village	Columbia	878	987	788
Park Falls city [1]	Price	2,676	1,972	
Pepin village	Pepin	555	397	407
Peshtigo city	Marinette	1,440	1,975	
Pewaukee village	Waukesha	800	749	714
Phillips city	Price	1,973	1,948	1,820
Pittsville city	Wood	504	450	634
Plain village	Sauk	324		
Plainfield village	Waushara	580	723	728
Platteville city	Grant	4,353	4,452	3,340
Plover village	Portage	316		
Plum City village	Pierce	327	305	
Plymouth city	Sheboygan	3,415	3,094	2,257
Poplar village	Douglas	357		
Port Edwards village	Wood	755	758	
Port Washington city	Ozaukee	3,340	3,792	3,010
Portage city	Columbia	5,582	5,440	5,459
Potosi village	Grant	501	464	434
Pound village	Marinette	228		
Poynette village	Columbia	724	656	633
Prairie du Chien city	Crawford	3,537	3,149	3,232
Prairie du Sac village	Sauk	866	699	656
Prairie Farm village	Barron	299	368	
Prentice village	Price	588	606	939
Prescott city	Pierce	892	936	1,002
Princeton village	Green Lake	1,275	1,269	1,202
Pulaski village [1]	Brown	718	436	
Racine city	Racine	58,593	38,002	29,102
Randolph village [5]	Columbia; Dodge	1,183	937	738
Random Lake village	Sheboygan	479	408	
Readstown village	Vernon	546	515	403
Redgranite village	Waushara	1,012	1,521	
Reedsburg city	Sauk	2,997	2,615	2,225
Reedsville village	Manitowoc	571	550	428
Reeseville village	Dodge	423	352	393
Rewey village	Iowa	324	329	
Rhinelander city	Oneida	6,654	5,637	4,998
Rib Lake village	Taylor	1,020	1,018	
Rice Lake city	Barron	4,457	3,968	3,002
Richland Center city	Richland	3,409	2,652	2,321
Ridgeway village	Iowa	428	437	
Rio village	Columbia	620	704	479
Ripon city	Fond du Lac	3,929	3,739	3,818
River Falls city [6]	Pierce; St. Croix	2,273	1,991	2,008
Rochester village	Racine	220		
Rockdale village	Dane	139		
Rockland village	La Crosse	164		
Rosendale village	Fond du Lac	305		
Rosholt village	Portage	448	383	
Rothschild village	Marathon	413		
Royalton village	Waupaca	334		
St. Cloud village	Fond du Lac	367	309	
St. Croix Falls village	Polk	825	569	622
Sauk City village	Sauk	1,162	867	810
Saukville village	Ozaukee	330		
Scandinavia village	Waupaca	373	355	320
Schleisingerville village	Washington	730	538	549
Schofield village	Marathon	1,049	889	
Seymour city	Outagamie	1,280	1,109	1,026
Sharon village	Walworth	908	879	945
Shawano city	Shawano	3,544	2,923	1,863
Sheboygan city	Sheboygan	30,955	26,398	22,962
Sheboygan Falls city [3]	Sheboygan	2,002	1,630	1,301
Sheldon village	Rusk	123		
Shell Lake village	Washburn	920	902	
Shiocton village	Outagamie	501	536	
Shorewood village [7]	Milwaukee	2,650	707	
Shullsburg city	Lafayette	1,158	1,063	1,250
Sister Bay village	Door	190		
Soldiers Grove village	Crawford	653	667	680

[1] See county footnote, Table 2.
[2] Part in Outagamie: 1,099 in 1920; 820 in 1910; 540 in 1900. Part in Waupaca: 3,568 in 1920; 2,563 in 1910; 2,202 in 1900.
[3] Incorporated as a city since 1910.
[4] Part in Monroe: 113 in 1920; 79 in 1910; 91 in 1900. Part in Vernon: 311 in 1920; 304 in 1910; 298 in 1900.
[5] Part in Columbia: 347 in 1920; 248 in 1910; 190 in 1900. Part in Dodge: 836 in 1920; 689 in 1910; 548 in 1900.
[6] Part in Pierce: 2,057 in 1920; 1,707 in 1910; 1,850 in 1900. Part in St. Croix: 216 in 1920; 194 in 1910; 158 in 1900.
[7] Name changed from East Milwaukee since 1910.

TABLE 3.—POPULATION OF INCORPORATED PLACES: 1920, 1910, AND 1900—Continued.

[The absence of population figures for 1910 or 1900 indicates that the place was incorporated at some date between the censuses, unless otherwise explained by footnote.]

CITY OR VILLAGE.	County.	1920	1910	1900
Somerset village	St. Croix	406		
South Milwaukee city	Milwaukee	7,598	6,092	3,392
South Wayne village	Lafayette	290		
Sparta city	Monroe	4,466	3,973	3,555
Spencer village	Marathon	482	362	
Spooner city	Washburn	2,293	1,453	
Spring Green village	Sauk	690	730	621
Spring Valley village	Pierce	939	972	1,021
Stanley city	Chippewa	2,577	2,675	2,387
Star Prairie village	St. Croix	413	253	
Steuben village	Crawford	305	237	
Stevens Point city	Portage	11,371	8,692	9,524
Stockbridge village	Calumet	387	328	
Stockholm village	Pepin	207	204	
Stoddard village	Vernon	305	343	
Stoughton city	Dane	5,101	4,761	3,431
Stratford village	Marathon	1,014	763	
Sturgeon Bay city	Door	4,553	4,262	3,372
Sullivan village	Jefferson	320		
Sun Prairie village	Dane	1,236	1,119	938
Superior city	Douglas	39,671	40,384	31,091
Suring village	Oconto	294		
Taylor village	Jackson	313		
Theresa village	Dodge	381	345	355
Thiensville village	Ozaukee	334		
Thorp village	Clark	796	741	838
Tigerton village	Shawano	748	728	723
Tomah city	Monroe	3,257	3,419	2,840
Tomahawk city	Lincoln	2,898	2,907	2,291
Tony village	Rusk	216		
Trempealeau village	Trempealeau	536	535	609
Turtle Lake village	Barron	679	442	326
Two Rivers city	Manitowoc	7,305	4,850	3,784
Union Center village	Juneau	170		
Union Grove village	Racine	729	616	520
Unity village [1]	Clark / Marathon	405	363	
Viola village [2]	Richland / Vernon	858	671	432
Viroqua city	Vernon	2,574	2,059	1,950
Walworth village	Walworth	757	755	
Washburn city	Bayfield	3,707	3,830	
Waterford village	Racine	668	581	
Waterloo village	Jefferson	1,262	1,220	1,137
Watertown city [3]	Dodge / Jefferson	9,299	8,829	8,437
Waukesha city	Waukesha	12,558	8,740	7,419
Waunakee village	Dane	560	550	443
Waupaca city	Waupaca	2,839	2,789	2,912
Waupun city [4]	Dodge / Fond du Lac	4,440	3,362	3,185
Wausau city	Marathon	18,661	16,560	12,354
Wautoma village	Waushara	1,046	964	
Wauwatosa city [5]	Milwaukee	5,818	3,346	2,342
Wauzeka village	Crawford	479	476	471
Webster village	Burnett	399		
West Allis city	Milwaukee	13,745	6,645	
West Bend city	Washington	3,378	2,402	2,119
West Milwaukee village	Milwaukee	2,101	1,458	
West Salem village	La Crosse	1,027	840	725
Westby village	Vernon	1,228	902	524
Westfield village	Marquette	858	729	
Weston village	Dunn	177	327	
Weyauwega village	Waupaca	938	967	911
Weyerhauser village	Rusk	368	371	
Whitefish Bay village	Milwaukee	882	542	512
Whitehall village	Trempealeau	851	703	600
Whitewater city	Walworth	3,215	3,224	3,405
Wild Rose village	Waushara	576	551	
Williams Bay village	Walworth	436		
Wilson village	St. Croix	222		
Wilton village	Monroe	519	510	400
Winneconne village	Winnebago	745	940	1,042
Wisconsin Rapids city [6]	Wood	7,243	6,521	4,493
Withee village	Clark	380	443	
Wittenberg village	Shawano	854	1,090	798
Wonewoc village	Juneau	798	789	811
Woodman village	Grant	138		
Woodville village	St. Croix	298		
Wrightstown village	Brown	571	525	429
Wyocena village	Columbia	282	425	

[1] Part in Clark: 120 in 1920; 109 in 1910. Part in Marathon: 285 in 1920; 254 in 1910.
[2] Part in Richland: 551 in 1920; 426 in 1910; 237 in 1900. Part in Vernon: 307 in 1920; 245 in 1910; 195 in 1900.
[3] Part in Dodge: 2,439 in 1920; 2,305 in 1910; 2,170 in 1900. Part in Jefferson: 6,860 in 1920; 6,524 in 1910; 6,267 in 1900.
[4] Part in Dodge: 2,932 in 1920; 2,217 in 1910; 2,067 in 1900. Part in Fond du Lac: 1,508 in 1920; 1,145 in 1910; 1,118 in 1900.
[5] See county footnote, Table 2.
[6] Name changed from Grand Rapids since 1910.

TABLE 4.—POPULATION OF WARDS OF CITIES HAVING 5,000 INHABITANTS OR MORE: 1920.

WARD.	1920
Antigo city	**8,451**
Ward 1	1,021
Ward 2	1,365
Ward 3	1,366
Ward 4	1,597
Ward 5	1,077
Ward 6	2,025
Appleton city	**19,561**
Ward 1	3,973
Ward 2	2,836
Ward 3	3,831
Ward 4	2,105
Ward 5	3,715
Ward 6	3,101
Ashland city	**11,334**
Ward 1	1,304
Ward 2	1,420
Ward 3	1,174
Ward 4	731
Ward 5	966
Ward 6	1,095
Ward 7	1,177
Ward 8	1,123
Ward 9	1,137
Ward 10	1,207
Baraboo city	**5,538**
Ward 1	1,977
Ward 2	2,318
Ward 3	1 243
Beaver Dam city	**7,992**
Ward 1	717
Ward 2	1,124
Ward 3	916
Ward 4	1,015
Ward 5	754
Ward 6	896
Ward 7	1,277
Ward 8	1,293
Beloit city	**21,284**
Ward 1	2,280
Ward 2	7,450
Ward 3	2,894
Ward 4	3,541
Ward 5	5,119
Chippewa Falls city	**9,130**
Ward 1	1,134
Ward 2	1,189
Ward 3	1,057
Ward 4	713
Ward 5	1,260
Ward 6	812
Ward 7	655
Ward 8	842
Ward 9	762
Ward 10	706
Cudahy city	**6,725**
Ward 1	1,643
Ward 2	1,457
Ward 3	2,045
Ward 4	1,580
De Pere city	**5,165**
Ward 1	1,313
Ward 2	1,291
Ward 3	1,491
Ward 4	1,070
Eau Claire city	**20,906**
Ward 1	1,439
Ward 2	1,733
Ward 3	3,017
Ward 4	953
Ward 5	1,879
Ward 6	2,276
Ward 7	1,987
Ward 8	2,040
Ward 9	2,768
Ward 10	2,814
Fond du Lac city	**23,427**
Ward 1	785
Ward 2	1,911
Ward 3	1,382
Ward 4	1,773
Ward 5	1,245
Ward 6	1,727
Ward 7	1,312
Ward 8	1,152
Ward 9	1,641
Ward 10	1,229
Ward 11	1,573
Ward 12	1,597
Ward 13	1,168
Ward 14	1,275
Ward 15	1,453
Ward 16	2,204
Green Bay city	**31,017**
Ward 1	5,547
Ward 2	2,543
Ward 3	1,960
Ward 4	4,701
Ward 5	4,023
Ward 6	4,949
Ward 7	3,474
Ward 8	3,815
Janesville city	**18,293**
Ward 1	3,186
Ward 2	2,806
Ward 3	4,921
Ward 4	5,284
Ward 5	2,096
Kaukauna city	**5,951**
Ward 1	1,387
Ward 2	1,294
Ward 3	1,743
Ward 4	1,120
Ward 5	427
Kenosha city	**40,472**
Ward 1	4,575
Ward 2	5,574
Ward 3	6,281
Ward 4	4,241
Ward 5	5,137
Ward 6	3,634
Ward 7	2,993
Ward 8	4,190
Ward 9	3,847

TABLE 4.—POPULATION OF WARDS OF CITIES HAVING 5,000 INHABITANTS OR MORE: 1920—Continued.

WARD.	1920
La Crosse city	**30,421**
Ward 1	1,424
Ward 2	1,069
Ward 3	1,479
Ward 4	1,597
Ward 5	1,143
Ward 6	1,444
Ward 7	1,544
Ward 8	2,202
Ward 9	1,343
Ward 10	1,793
Ward 11	1,415
Ward 12	709
Ward 13	1,129
Ward 14	1,867
Ward 15	1,330
Ward 16	1,207
Ward 17	1,641
Ward 18	1,938
Ward 19	1,336
Ward 20	1,073
Ward 21	1,648
Madison city	**38,378**
Ward 1	1,653
Ward 2	3,321
Ward 3	1,513
Ward 4	2,709
Ward 5	4,159
Ward 6	8,642
Ward 7	5,042
Ward 8	3,102
Ward 9	4,573
Ward 10	3,664
Manitowoc city	**17,563**
Ward 1	2,165
Ward 2	1,833
Ward 3	3,589
Ward 4	2,553
Ward 5	2,038
Ward 6	1,313
Ward 7	3,472
Marinette city	**13,610**
Ward 1	2,129
Ward 2	2,530
Ward 3	3,292
Ward 4	3,215
Ward 5	2,435
Marshfield city	**7,394**
Ward 1	1,480
Ward 2	593
Ward 3	1,201
Ward 4	2,009
Ward 5	1,053
Ward 6	998
Menasha city	**7,314**
Ward 1	1,452
Ward 2	1,626
Ward 3	1,283
Ward 4	1,374
Ward 5	1,479
Menomonie city	**5,104**
Ward 1	922
Ward 2	908
Ward 3	1,462
Ward 4	1,812

WARD.	1920
Merrill city	**8,068**
Ward 1	1,007
Ward 2	578
Ward 3	894
Ward 4	998
Ward 5	632
Ward 6	1,528
Ward 7	1,596
Ward 8	835
Milwaukee city	**457,147**
Ward 1	19,388
Ward 2	17,044
Ward 3	17,228
Ward 4	17,034
Ward 5	16,997
Ward 6	19,783
Ward 7	19,051
Ward 8	19,729
Ward 9	18,543
Ward 10	14,308
Ward 11	18,268
Ward 12	17,231
Ward 13	18,923
Ward 14	18,557
Ward 15	13,525
Ward 16	11,793
Ward 17	18,922
Ward 18	17,591
Ward 19	18,125
Ward 20	24,323
Ward 21	20,440
Ward 22	23,891
Ward 23	20,234
Ward 24	16,711
Ward 25	19,508
Neenah city	**7,171**
Ward 1	2,152
Ward 2	1,628
Ward 3	1,302
Ward 4	711
Ward 5	1,378
Oshkosh city	**33,162**
Ward 1	1,407
Ward 2	2,302
Ward 3	1,631
Ward 4	2,315
Ward 5	2,747
Ward 6	3,254
Ward 7	1,571
Ward 8	1,874
Ward 9	1,985
Ward 10	3,708
Ward 11	2,378
Ward 12	3,500
Ward 13	4,490
Portage city	**5,582**
Ward 1	516
Ward 2	1,075
Ward 3	878
Ward 4	1,440
Ward 5	1,673

WARD.	1920
Racine city	**58,593**
Ward 1	2,087
Ward 2	2,470
Ward 3	4,948
Ward 4	4,650
Ward 5	4,116
Ward 6	2,562
Ward 7	4,272
Ward 8	4,421
Ward 9	5,075
Ward 10	4,244
Ward 11	3,716
Ward 12	3,895
Ward 13	3,724
Ward 14	4,049
Ward 15	4,364
Rhinelander city	**6,654**
Ward 1	1,065
Ward 2	978
Ward 3	1,216
Ward 4	821
Ward 5	1,087
Ward 6	1,487
Sheboygan city	**30,955**
Ward 1	4,563
Ward 2	2,154
Ward 3	1,427
Ward 4	4,783
Ward 5	3,482
Ward 6	2,028
Ward 7	5,612
Ward 8	6,906
South Milwaukee city	**7,598**
Ward 1	1,542
Ward 2	2,009
Ward 3	2,800
Ward 4	1,247
Stevens Point city	**11,371**
Ward 1	1,678
Ward 2	1,873
Ward 3	2,021
Ward 4	3,237
Ward 5	1,579
Ward 6	983
Stoughton city	**5,101**
Ward 1	989
Ward 2	1,613
Ward 3	1,362
Ward 4	1,137
Superior city	**39,671**
Ward 1	3,166
Ward 2	2,725
Ward 3	4,075
Ward 4	4,323
Ward 5	5,803
Ward 6	4,324
Ward 7	6,893
Ward 8	2,492
Ward 9	3,681
Ward 10	2,189

WARD.	1920
Two Rivers city	**7,305**
Ward 1	1,712
Ward 2	878
Ward 3	1,356
Ward 4	2,099
Ward 5	1,260
Watertown city	**9,299**
Ward 1	608
Ward 2	672
Ward 3	551
Ward 4	643
Ward 5	528
Ward 6	614
Ward 7	781
Ward 8	502
Ward 9	537
Ward 10	795
Ward 11	1,038
Ward 12	733
Ward 13	752
Ward 14	545
Waukesha city	**12,558**
Ward 1	2,690
Ward 2	2,381
Ward 3	1,675
Ward 4	2,307
Ward 5	1,578
Ward 6	1,927
Wausau city	**18,661**
Ward 1	2,602
Ward 2	1,550
Ward 3	1,204
Ward 4	1,042
Ward 5	2,782
Ward 6	2,205
Ward 7	3,318
Ward 8	2,415
Ward 9	1,543
Wauwatosa city	**5,818**
Ward 1	2,015
Ward 2	915
Ward 3	1,347
Ward 4	1,541
West Allis city	**13,745**
Ward 1	5,504
Ward 2	2,606
Ward 3	3,002
Ward 4	2,633
Wisconsin Rapids city	**7,243**
Ward 1	660
Ward 2	1,099
Ward 3	762
Ward 4	1,035
Ward 5	1,126
Ward 6	991
Ward 7	862
Ward 8	708

TABLE 5.—URBAN AND RURAL POPULATION OF COUNTIES: 1920, 1910, AND 1900.

[A minus sign (—) denotes decrease.]

COUNTY.	POPULATION.						PER CENT URBAN IN TOTAL POPULATION.			PER CENT OF INCREASE IN—				Rural population per square mile: 1920.
	1920		1910		1900					Urban population.		Rural population.		
	Urban.	Rural.	Urban.	Rural.	Urban.	Rural.	1920	1910	1900	1910 to 1920.	1900 to 1910.	1910 to 1920.	1900 to 1910.	
Wisconsin	**1,244,568**	**1,387,499**	**1,004,320**	**1,329,540**	**790,213**	**1,278,829**	**47.3**	**43.0**	**38.2**	**23.9**	**27.1**	**4.4**	**4.0**	**25.1**
Ashland	11,334	13,204	11,594	10,371	13,074	7,102	46.2	52.8	64.8	—2.2	—11.3	27.3	46.0	12.2
Barron	4,457	29,824	3,968	25,146	3,002	20,675	13.0	13.6	12.7	12.3	32.2	18.6	21.6	33.7
Bayfield	3,707	13,494	3,830	12,157	.....	14,392	21.6	24.0	.....	—3.2	.....	11.0	—15.5	9.0
Brown	36,182	25,707	29,713	24,385	22,722	23,637	58.5	54.9	49.0	21.8	30.8	5.4	3.2	48.6
Chippewa	11,707	24,775	11,568	20,535	8,094	24,943	32.1	36.0	24.5	1.2	42.9	20.6	—17.7	23.5
Columbia	5,582	24,886	7,963	23,166	5,459	25,662	18.3	25.6	17.5	—29.9	45.9	7.4	—9.7	32.0
Crawford	3,537	13,235	3,149	13,139	3,232	14,054	21.1	19.3	18.7	12.3	—2.6	0.7	—6.5	22.9
Dane	43,479	45,953	30,292	47,143	22,595	46,840	48.6	39.1	32.5	43.5	34.1	—2.5	0.6	38.2
Dodge	16,374	33,368	11,280	36,156	9,365	37,266	32.9	23.8	20.1	45.2	20.4	—7.7	—3.0	37.2
Door	4,553	14,520	4,262	14,449	3,372	14,211	23.9	22.8	19.2	6.8	26.4	0.5	1.7	31.0
Douglas	39,671	10,100	40,384	7,038	31,091	5,244	79.7	85.2	85.6	—1.8	29.9	43.5	34.2	7.6
Dunn	5,104	21,866	5,036	20,224	5,655	19,388	18.9	19.9	22.6	1.4	—10.9	8.1	4.3	25.2
Eau Claire	20,906	14,865	18,310	14,411	17,517	14,175	58.4	56.0	55.3	14.2	4.5	3.2	1.7	24.3
Fond du Lac	28,894	27,255	23,681	27,929	20,046	27,543	51.4	45.9	42.1	21.9	18.1	—2.4	1.4	37.5
Grant	4,353	34,691	4,452	34,555	3,340	35,541	11.1	11.4	8.6	—2.2	33.3	0.4	—2.8	29.7
Green	4,788	16,780	4,410	17,231	3,927	18,792	22.2	20.4	17.3	8.6	12.3	—2.6	—8.3	28.3
Green Lake	4,356	10,519	4,586	10,905	4,448	11,349	29.3	29.6	28.2	—5.0	3.1	—3.5	—3.9	29.2
Iowa	2,569	18,935	2,925	19,572	2,991	20,123	11.9	13.0	12.9	—12.2	—2.2	—3.3	—2.7	24.2
Iron	3,188	7,073	.....	8,306	.....	6,616	31.1	.....	.....	.....	.....	—14.8	25.5	8.9
Jefferson	14,347	20,675	12,983	21,323	11,894	22,895	41.0	37.8	34.2	10.5	9.2	—3.0	—6.9	37.5
Kenosha	40,472	10,812	21,371	11,558	11,606	10,101	78.9	64.9	53.5	89.4	84.1	—6.5	14.4	38.3
La Crosse	30,421	13,934	30,417	13,579	28,895	14,102	68.6	69.1	67.2	(1)	5.3	2.6	—3.7	29.0
Langlade	8,451	13,020	7,196	9,866	5,145	7,408	39.4	42.2	41.0	17.4	39.9	32.0	33.2	14.9
Lincoln	10,966	10,118	11,596	7,468	8,537	7,732	52.0	60.8	52.5	—5.4	35.8	35.5	—3.4	11.2
Manitowoc	24,868	26,776	17,877	27,101	15,570	26,691	48.2	39.7	36.8	39.1	14.8	—1.2	1.5	44.5
Marathon	18,661	46,598	16,560	38,494	12,354	30,902	28.6	30.1	28.6	12.7	34.0	21.1	24.6	30.0
Marinette	13,610	20,751	14,610	19,202	16,195	14,627	39.6	43.2	52.5	—6.8	—9.8	8.1	31.3	14.7
Milwaukee	496,730	42,719	393,631	39,556	291,549	38,468	92.1	90.9	88.3	25.2	35.0	8.0	2.8	181.8
Monroe	7,723	20,943	7,392	21 489	6,395	21,708	26.9	25.6	22.8	4.5	15.6	—2.5	—1.0	22.4
Oconto	4,920	22,184	5,629	20,028	5,646	15,228	18.2	21.9	27.0	—12.6	—0.3	10.8	31.5	19.8
Oneida	6,654	7,342	5,637	5,796	4,998	3,877	47.5	49.3	56.3	18.0	12.8	26.7	49.5	6.2
Outagamie	26,611	28,502	22,310	26,792	20,740	25,507	48.3	45.4	44.8	19.3	7.6	6.4	5.0	44.1
Ozaukee	3,340	12,995	3,792	13,331	3,010	13,353	20.4	22.1	18.4	—11.9	26.0	—2.5	—0.2	55.8
Portage	11,371	22,278	8,692	22,253	9,524	19,959	33.8	28.1	32.3	30.8	—8.7	0.1	11.5	27.4
Price	2,676	15,841	.....	13,795	.....	9,106	14.5	.....	.....	.....	.....	14.8	51.5	12.4
Racine	62,219	16,742	41,214	16,210	31,628	14,016	78.8	71.8	69.3	51.0	30.3	3.3	15.7	51.7
Richland	3,409	16,414	2,652	16,157	.....	19,483	17.2	14.1	.....	28.5	.....	1.6	—17.1	27.8
Rock	42,265	23,885	31,532	24,006	23,621	27,582	63.9	56.8	46.1	34.0	33.5	—0.5	—13.0	33.4
Rusk	3,581	12,822	.....	11,160	.....	.....	21.8	.....	.....	.....	.....	14.9	.....	13.9
St. Croix	3,014	23,092	2,810	23,100	3,259	23,571	11.5	10.8	12.1	7.3	—13.8	(2)	—2.0	31.4
Sauk	8,535	24,013	8,939	23,930	5,751	27,255	26.2	27.2	17.4	—4.5	55.4	0.3	—12.2	28.5
Shawano	3,544	30,431	2,923	28,961	.....	27,475	10.4	9.2	.....	21.2	.....	5.1	5.4	26.3
Sheboygan	34,370	25,543	29,492	25,396	22,962	27,383	57.4	53.7	45.6	16.5	28.4	0.6	—7.3	49.0
Vernon	2,574	26,678	.....	28,116	.....	28,351	8.8	.....	.....	.....	.....	—5.1	—0.8	32.5
Walworth	8,863	20,464	6,303	23,311	5,990	23,269	30.2	21.3	20.5	40.6	5.2	—12.2	0.2	36.5
Washington	7,893	17,820	2,982	20,802	.....	23,589	30.7	12.5	.....	164.7	.....	—14.3	—11.8	41.3
Waukesha	15,859	26,753	11,794	25,306	10,299	24,930	37.2	31.8	29.2	34.5	14.5	5.7	1.5	48.7
Waupaca	9,682	24,518	5,352	27,430	5,114	26,501	28.3	16.3	16.2	80.9	4.7	—10.6	3.5	32.3
Waushara	[3] 44	16,668	[3] 50	18,836	[3] 41	15,931	0.3	0.3	0.3	—12.0	22.0	—11.5	18.2	25.8
Winnebago	47,547	16,350	44,877	17,239	39,827	18,398	74.4	72.2	68.4	5.9	12.7	—5.2	—6.3	35.6
Wood	14,637	20,006	12,304	18,279	9,733	16,132	42.3	40.2	37.6	19.0	26.4	9.4	13.3	24.7
All other counties[4]	.....	308,762	.....	282,852	.....	265,746	.....	.....	.....	.....	.....	9.2	6.4	21.5

[1] Increase of less than one-tenth of 1 per cent.
[2] Decrease of less than one-tenth of 1 per cent.
[3] Population of part of Berlin city (see Table 3).
[4] Comprises all counties in which there were no incorporated places having 2,500 inhabitants or more in 1920. These counties are Adams, Buffalo, Burnett, Calumet, Clark, Florence, Forest, Jackson, Juneau, Kewaunee, Lafayette, Marquette, Pepin, Pierce, Polk, Sawyer, Taylor, Trempealeau, Vilas, and Washburn.

COMPOSITION AND CHARACTERISTICS OF THE POPULATION.

This section gives detailed statistics as to the composition and characteristics of the population on January 1, 1920. It contains detailed tables, which present statistics of color or race, nativity, parentage, sex, age, school attendance, citizenship, illiteracy, dwellings and families, and country of birth, for the state and for its counties and cities. There are, besides, eight summary tables, which reproduce from the detailed tables the more important state and city totals, and supplemental tables for the Indian population. There are, also, statistics which cover the following subjects, not included in the second series of state bulletins: Marital condition, state of birth, year of immigration, inability to speak English, country of origin, mother tongue, and ownership of homes. The full presentation of all these subjects is contained in Volume II of the Fourteenth Census Reports.

The principal occupations, as reported for persons 10 years of age and over, are given by sex, color or race, nativity, parentage, and age periods, followed by a summary, by marital condition and age groups, of women gainfully occupied.

Because of the wide differences in characteristics among the various classes of the population, the statistics on each subject are shown according to color or race, and for the white population according to nativity and parentage. Classification according to nativity and parentage has not been deemed necessary for the other races, since nearly all Negroes and Indians are natives of native parentage, while nearly all Chinese and Japanese are either foreign born or of foreign parentage.

The white population is divided into four groups: (1) Native, native parentage—that is, having both parents born in the United States; (2) native, foreign parentage—having both parents born abroad; (3) native, mixed parentage—having one parent native and the other foreign born; (4) foreign born. As the second and third classes do not differ greatly in characteristics, they are combined in certain tables; and in some cases all three native classes are combined.

The presentation of statistics on country of birth of the foreign-born white population is made on the basis of the postwar map. Because of the many political changes which have resulted from the war, comparative figures for 1910 for this class of the population by individual European countries are not presented here.

Since marked differences often exist between urban and rural communities with respect to the composition and characteristics of their population, the two classes are shown separately in connection with several of the subjects. Urban population, as defined by the Census Bureau, is that residing in cities and other incorporated places having 2,500 inhabitants or more, the remainder being classified as rural.

The census inquiry as to school attendance was merely as to whether the person enumerated had attended school, college, or any kind of educational institution at any time between September 1, 1919, and the census date, January 1, 1920.

The Census Bureau classifies as illiterate any person 10 years of age or over who is unable to write in any language, not necessarily English, regardless of ability to read.

The statistics of marital condition relate only to persons 15 years of age and over, as the number of persons under 15 who are married, widowed, or divorced is naturally insignificant. The terms refer only to the marital status of the population on the census date.

The returns as to state of birth are valuable mainly for the light they throw on the migration of the native population within the United States; they show, for each state, the population residing there on January 1, 1920, distributed as born in the state or elsewhere.

Since the foreign-born population consists mainly of foreign-born whites, the statistics for citizenship relate to this class only. The classification embraces four groups, namely, persons reported as naturalized, persons reported as having taken out first papers, persons reported as aliens, and persons for whom citizenship was not reported.

The inquiry as to year of immigration supplies a means for determining what proportion of the immigrants who arrived during a given year or period of years were still alive and residing in this country on the census date.

The foreign white stock comprises the total of three classes, the foreign-born whites, the native whites of foreign parentage (both parents born abroad), and the native whites of mixed parentage (one parent native and the other foreign born). The term "country of origin," as used in this report, signifies the country of birth of the father of a foreign-born person or the foreign-born parent or parents of a native. The term "mother tongue" means the language of customary speech in the homes of immigrants before immigration.

TABLE 1.—COLOR OR RACE, NATIVITY, PARENTAGE, AND SEX, FOR THE STATE AND URBAN AND RURAL POPULATION: 1920, 1910, AND 1900.

CLASS OF POPULATION.	NUMBER.			PER CENT OF TOTAL.			1920		1910		1900		MALES TO 100 FEMALES.[1]		
	1920	1910	1900	1920	1910	1900	Male.	Female.	Male.	Female.	Male.	Female.	1920	1910	1900
THE STATE.															
Total population	2,632,067	2,333,860	2,069,042	100.0	100.0	100.0	1,356,718	1,275,349	1,208,578	1,125,282	1,067,562	1,001,480	106.4	107.4	106.6
White	2,616,938	2,320,555	2,057,911	99.4	99.4	99.5	1,348,522	1,268,416	1,201,620	1,118,935	1,061,606	996,305	106.3	107.4	106.6
Negro	5,201	2,900	2,542	0.2	0.1	0.1	2,965	2,236	1,476	1,424	1,418	1,124	132.6	103.7	126.2
Indian	9,611	10,142	8,372	0.4	0.4	0.4	4,950	4,661	5,231	4,911	4,321	4,051	106.2	106.5	106.7
Chinese	251	226	212	(2)	(2)	(2)	231	20	218	8	212	.....	.....	.....	.....
Japanese	60	34	5	(2)	(2)	(2)	44	16	31	3	5	.....	.....	.....	.....
All other	[3] 6	3	.....	(2)	(2)	.....	6	.....	2	1	.....	.....	.....	.....	.....
Native white, total	2,156,810	1,807,986	1,542,206	81.9	77.5	74.5	1,089,782	1,067,028	911,181	896,805	779,213	762,993	102.1	101.6	102.1
Native parentage	1,054,694	763,225	585,903	40.1	32.7	28.3	535,939	518,755	387,668	375,557	298,552	287,351	103.3	103.2	103.9
Foreign parentage	736,051	724,258	678,723	28.0	31.0	32.8	371,057	364,994	364,385	359,873	346,911	331,812	101.7	101.3	104.6
Mixed parentage	366,065	320,503	277,580	13.9	13.7	13.4	182,786	183,279	159,128	161,375	133,750	143,830	99.7	98.6	93.0
Foreign-born white	460,128	512,569	515,705	17.5	22.0	24.9	258,740	201,388	290,439	222,130	282,393	233,312	128.5	130.8	121.0
URBAN POPULATION.															
Total	1,244,568	1,004,320	790,213	100.0	100.0	100.0	623,835	620,733	506,408	497,912	392,016	398,197	100.5	101.7	98.4
White	1,239,515	1,001,416	787,915	99.6	99.7	99.7	620,944	618,571	504,838	496,578	390,685	397,230	100.4	101.7	98.4
Negro	4,351	2,141	1,859	0.3	0.2	0.2	2,440	1,911	1,054	1,087	1,004	855	127.7	97.0	117.4
Indian, Chinese, Japanese, and all other	702	763	439	0.1	0.1	0.1	451	251	516	247	327	112	179.7	208.9	292.0
Native white, total	985,382	744,991	569,568	79.2	74.2	72.1	479,411	505,971	360,418	384,573	275,429	294,139	94.8	93.7	93.6
Native parentage	444,855	285,999	193,073	35.7	28.5	24.4	221,316	223,569	141,822	144,177	95,690	97,383	99.0	98.4	98.3
Foreign parentage	370,386	327,016	376,495	29.8	32.6	47.6	176,732	193,654	155,679	171,337	179,739	196,756	91.3	90.9	91.4
Mixed parentage	170,111	131,976		13.7	13.1		81,363	88,748	62,917	69,059			91.7	91.1	
Foreign-born white	254,133	256,425	218,347	20.4	25.5	27.6	141,533	112,600	144,420	112,005	115,256	103,091	125.7	128.9	111.8
RURAL POPULATION.															
Total	1,387,499	1,329,540	1,278,829	100.0	100.0	100.0	732,883	654,616	702,170	627,370	675,546	603,283	112.0	111.9	112.0
White	1,377,423	1,319,139	1,269,996	99.3	99.2	99.3	727,578	649,845	696,782	622,357	670,921	599,075	112.0	112.0	112.0
Negro	850	759	683	0.1	0.1	0.1	525	325	422	337	414	269	161.5	125.2	153.9
Indian, Chinese, Japanese, and all other	9,226	9,642	8,150	0.7	0.7	0.6	4,780	4,446	4,966	4,676	4,211	3,939	107.5	106.2	106.9
Native white, total	1,171,428	1,062,995	972,638	84.4	80.0	76.1	610,371	561,057	550,763	512,232	503,784	468,854	108.8	107.5	107.5
Native parentage	609,809	477,226	392,830	44.0	35.9	30.7	314,623	295,186	245,846	231,380	202,862	189,968	106.6	106.3	106.8
Foreign parentage	365,665	397,242	579,808	26.4	29.9	45.3	194,325	171,340	208,706	188,536	300,922	278,886	113.4	110.7	107.9
Mixed parentage	195,954	188,527		14.1	14.2		101,423	94,531	96,211	92,316			107.3	104.2	
Foreign-born white	205,995	256,144	297,358	14.8	19.3	23.3	117,207	88,788	146,019	110,125	167,137	130,221	132.0	132.6	128.3

[1] Ratio not shown where number of females is less than 100. [2] Less than one-tenth of 1 per cent. [3] Comprises 3 Filipinos, 2 Hindus, and 1 Korean.

TABLE 2.—SCHOOL ATTENDANCE, FOR THE STATE AND URBAN AND RURAL POPULATION: 1920 AND 1910.

[Per cent not shown where base is less than 100. For statistics of school attendance for Indian population, see supplemental table.]

AGE PERIOD.	ALL CLASSES.			NATIVE WHITE.						FOREIGN-BORN WHITE.			NEGRO.		
				Native parentage.			Foreign or mixed parentage.								
	Total number.	Attending school.		Total number.	Attending school.		Total number.	Attending school.		Total number.	Attending school.		Total number.	Attending school.	
		Number.	Per cent.		Number.	Per cent.		Number.	Per cent.		Number.	Per cent.		Number.	Per cent.
THE STATE: 1920															
5 to 20 years, inclusive	819,364	551,205	67.3	444,845	314,001	70.6	344,755	221,647	64.3	25,046	12,580	50.2	1,224	792	64.7
Male	411,895	274,776	66.7	223,820	156,573	70.0	172,946	110,240	63.7	12,773	6,488	50.8	626	402	64.2
Female	407,469	276,429	67.8	221,025	157,428	71.2	171,809	111,407	64.8	12,273	6,092	49.6	598	390	65.2
5 and 6 years	114,398	61,534	53.8	70,950	38,607	54.4	42,079	22,270	52.9	653	385	59.0	157	93	59.2
7 to 13 years	372,123	351,629	94.5	210,964	199,405	94.5	150,459	142,738	94.9	8,507	7,559	88.9	524	498	95.0
14 and 15 years	99,405	77,326	77.8	51,657	41,748	80.8	43,400	32,499	74.9	3,815	2,650	69.5	133	115	86.5
16 and 17 years	96,598	40,763	42.2	47,592	22,511	47.3	43,933	16,662	37.9	4,573	1,358	29.7	149	57	38.3
18 to 20 years	136,840	19,953	14.6	63,682	11,730	18.4	64,884	7,478	11.5	7,498	628	8.4	261	29	11.1
URBAN POPULATION.															
5 and 6 years	49,335	33,147	67.2	27,224	19,073	70.1	21,522	13,687	63.6	432	288	66.7	129	81	62.8
7 to 13 years	155,832	149,645	96.0	78,249	75,135	96.0	71,582	69,013	96.4	5,525	5,039	91.2	407	392	96.3
14 to 20 years	149,481	70,555	47.2	65,250	35,028	53.7	73,360	31,821	43.4	10,362	3,515	33.9	427	157	36.8
RURAL POPULATION.															
5 and 6 years	65,063	28,387	43.6	43,726	19,534	44.7	20,557	8,583	41.8	221	97	43.9	28	12	.....
7 to 13 years	216,291	201,984	93.4	132,715	124,270	93.6	78,877	73,725	93.5	2,982	2,520	84.5	117	106	90.6
14 to 20 years	183,362	67,487	36.8	97,681	40,961	41.9	78,857	24,818	31.5	5,524	1,121	20.3	116	44	37.9
THE STATE: 1910															
5 to 20 years, inclusive	782,789	503,375	64.3	332,520	234,044	70.4	409,935	251,715	61.4	35,767	14,803	41.4	668	407	60.9
Male	395,341	253,384	64.1	167,480	117,608	70.2	205,618	126,622	61.6	19,955	7,756	38.9	303	194	64.0
Female	387,448	249,991	64.5	165,040	116,436	70.6	204,317	125,093	61.2	15,812	7,047	44.6	365	213	58.4
5 and 6 years	101,820	54,990	54.0	51,837	28,883	55.7	46,939	24,780	52.8	2,430	1,123	46.2	76	35	.....
7 to 13 years	341,721	320,034	93.7	153,535	144,201	93.9	174,022	163,398	93.9	11,969	10,646	88.9	263	240	91.3
14 and 15 years	97,944	73,814	75.4	39,217	32,695	83.4	54,915	38,873	70.8	3,224	1,785	55.4	83	76	.....
16 and 17 years	99,174	35,859	36.2	37,666	18,276	48.5	56,584	16,680	29.5	4,444	663	14.9	80	35	.....
18 to 20 years	142,130	18,678	13.1	50,265	9,989	19.9	77,475	7,984	10.3	13,700	586	4.3	166	21	12.7
URBAN POPULATION.															
5 and 6 years	38,607	23,015	59.6	16,818	10,702	63.6	20,089	11,512	57.3	1,631	769	47.1	47	22	.....
7 to 13 years	130,960	123,101	94.0	50,717	47,958	94.6	72,863	68,554	94.1	7,131	6,366	89.3	161	143	88.8
14 to 20 years	143,991	50,016	34.7	47,556	22,756	47.9	83,020	25,516	30.7	13,110	1,628	12.4	210	79	37.6
RURAL POPULATION.															
5 and 6 years	63,213	31,975	50.6	35,019	18,181	51.9	26,850	13,268	49.4	799	354	44.3	29	13	.....
7 to 13 years	210,761	196,933	93.4	102,818	96,243	93.6	101,159	94,844	93.8	4,838	4,280	88.5	102	97	95.1
14 to 20 years	195,257	78,335	40.1	79,592	38,204	48.0	105,954	38,021	35.9	8,258	1,406	17.0	119	53	44.5

TABLE 3.—AGE, FOR THE STATE AND URBAN AND RURAL POPULATION: 1920 AND 1910.

[For statistics of age for Indian population, see supplemental table.]

AGE PERIOD.	ALL CLASSES.			NATIVE WHITE.						FOREIGN-BORN WHITE.			NEGRO.		
				Native parentage.			Foreign or mixed parentage.								
	Total.	Male.	Female.	Total.	Male.	Female.	Total.	Male.	Female.	Total.	Male.	Female.	Total.	Male.	Female
THE STATE.															
All ages: 1920	2,632,067	1,356,718	1,275,349	1,054,694	535,939	518,755	1,102,116	553,843	548,273	460,128	258,740	201,388	5,201	2,965	2,236
Under 5 years	285,042	144,565	140,477	192,756	97,732	95,024	90,072	45,730	44,342	491	256	235	368	195	173
Under 1 year	53,138	26,953	26,185	36,947	18,613	18,334	15,776	8,137	7,639	66	38	28	79	38	41
5 to 9 years	277,458	139,948	137,510	167,465	84,703	82,762	105,074	52,781	52,293	3,217	1,628	1,589	375	189	186
10 to 14 years	259,707	131,405	128,302	141,278	71,442	69,836	109,112	55,183	53,929	7,820	4,036	3,784	375	186	189
15 to 19 years	238,132	118,893	119,239	116,026	57,890	58,136	109,349	54,523	54,826	11,506	5,848	5,658	370	197	173
20 to 44 years	987,201	510,276	476,925	328,124	165,885	162,239	474,971	237,043	237,928	178,300	104,061	74,239	2,757	1,592	1,165
45 years and over	581,672	309,853	271,819	107,304	57,218	50,086	212,989	108,272	104,717	258,257	142,530	115,727	937	593	344
Age unknown	2,855	1,778	1,077	1,741	1,069	672	549	311	238	537	381	156	19	13	6
18 to 44 years	1,079,974	556,518	523,456	371,730	187,560	184,170	518,635	258,812	259,823	183,295	106,607	76,688	2,914	1,678	1,236
21 years and over	1,527,661	800,258	727,403	417,093	214,387	202,706	667,289	335,167	332,122	434,591	245,711	188,880	3,609	2,144	1,465
Per cent: 1920	100.0	100.0	100.0	100.0	100.0	100.0	100.0	100.0	100.0	100.0	100.0	100.0	100.0	100.0	100.0
Under 5 years	10.8	10.7	11.0	18.3	18.2	18.3	8.2	8.3	8.1	0.1	0.1	0.1	7.1	6.6	7.7
Under 1 year	2.0	2.0	2.1	3.5	3.5	3.5	1.4	1.5	1.4	(1)	(1)	(1)	1.5	1.3	1.8
5 to 9 years	10.5	10.3	10.8	15.9	15.8	16.0	9.5	9.5	9.5	0.7	0.6	0.8	7.2	6.4	8.3
10 to 14 years	9.9	9.7	10.1	13.4	13.3	13.5	9.9	10.0	9.8	1.7	1.6	1.9	7.2	6.3	8.5
15 to 19 years	9.0	8.8	9.3	11.0	10.8	11.2	9.9	9.8	10.0	2.5	2.3	2.8	7.1	6.6	7.7
20 to 44 years	37.5	37.6	37.4	31.1	31.0	31.3	43.1	42.8	43.4	38.7	40.2	36.9	53.0	53.7	52.1
45 years and over	22.1	22.8	21.3	10.2	10.7	9.7	19.3	19.5	19.1	56.1	55.1	57.5	18.0	20.0	15.4
18 to 44 years	41.0	41.0	41.0	35.2	35.0	35.5	47.1	46.7	47.4	39.8	41.2	38.1	56.0	56.6	55.3
21 years and over	58.0	59.0	57.0	39.5	40.0	39.1	60.5	60.5	60.6	94.4	95.0	93.8	69.4	72.3	65.5
Per cent: 1910	100.0	100.0	100.0	100.0	100.0	100.0	100.0	100.0	100.0	100.0	100.0	100.0	100.0	100.0	100.0
Under 5 years	11.0	10.7	11.3	18.5	18.5	18.6	10.6	10.7	10.5	0.5	0.4	0.5	7.3	6.2	8.4
Under 1 year	2.2	2.2	2.3	3.9	3.9	3.9	2.1	2.1	2.0	(1)	(1)	(1)	1.6	1.5	1.8
5 to 9 years	10.6	10.4	10.9	15.8	15.8	15.9	11.3	11.3	11.3	1.5	1.3	1.7	6.5	5.7	7.4
10 to 14 years	10.5	10.3	10.8	13.8	13.8	13.7	12.5	12.7	12.4	1.7	1.5	1.9	6.6	6.2	7.0
15 to 19 years	10.4	10.1	10.7	11.9	11.7	12.2	13.0	13.0	13.0	2.8	2.9	2.7	7.7	7.1	8.3
20 to 44 years	36.8	37.2	36.5	27.8	27.7	28.0	40.7	40.2	41.2	42.5	44.4	40.0	50.9	50.5	51.4
45 years and over	20.5	21.2	19.8	12.0	12.3	11.6	11.8	12.1	11.6	51.0	49.4	53.2	20.6	23.9	17.2
18 to 44 years	40.9	41.2	40.7	32.4	32.1	32.6	45.7	45.2	46.2	44.1	46.1	41.4	54.4	54.0	54.9
21 years and over	55.5	56.6	54.3	37.9	38.3	37.4	50.2	50.0	50.3	92.5	92.7	92.3	69.7	73.3	65.9
URBAN POPULATION.															
All ages: 1920	1,244,568	623,835	620,733	444,885	221,316	223,569	540,497	258,095	282,402	254,133	141,533	112,600	4,351	2,440	1,911
Under 5 years	123,949	62,865	61,084	75,594	38,390	37,204	47,691	24,139	23,552	304	154	150	296	156	140
Under 1 year	23,478	11,930	11,548	14,783	7,465	7,318	8,582	4,409	4,173	40	21	19	59	29	30
5 to 9 years	117,948	59,052	58,896	63,310	31,741	31,569	52,133	26,050	26,083	2,141	1,079	1,062	304	154	150
10 to 14 years	107,948	53,465	54,483	52,026	25,703	26,323	50,654	25,118	25,536	4,934	2,490	2,444	285	130	155
15 to 19 years	106,635	50,125	56,510	46,280	21,582	24,698	52,502	24,720	27,782	7,519	3,647	3,872	282	148	134
20 to 44 years	513,170	259,383	253,787	159,276	79,219	80,057	238,916	112,399	126,517	112,221	66,144	46,077	2,431	1,392	1,039
45 years and over	273,282	137,865	135,417	47,392	24,011	23,381	98,316	45,520	52,796	126,686	67,769	58,917	739	450	289
Age unknown	1,636	1,080	556	1,007	670	337	285	149	136	328	250	78	14	10	4
Per cent: 1920	100.0	100.0	100.0	100.0	100.0	100.0	100.0	100.0	100.0	100.0	100.0	100.0	100.0	100.0	100.0
Under 5 years	10.0	10.1	9.8	17.0	17.3	16.6	8.8	9.4	8.3	0.1	0.1	0.1	6.8	6.4	7.3
5 to 9 years	9.5	9.5	9.5	14.2	14.3	14.1	9.6	10.1	9.2	0.8	0.8	0.9	7.0	6.3	7.8
10 to 14 years	8.7	8.6	8.8	11.7	11.6	11.8	9.4	9.7	9.0	1.9	1.8	2.2	6.6	5.3	8.1
15 to 19 years	8.6	8.0	9.1	10.4	9.8	11.0	9.7	9.6	9.8	3.0	2.6	3.4	6.5	6.1	7.0
20 to 44 years	41.2	41.6	40.9	35.8	35.8	35.8	44.2	43.5	44.8	44.2	46.7	40.9	55.9	57.0	54.4
45 years and over	22.0	22.1	21.8	10.7	10.8	10.5	18.2	17.6	18.7	49.9	47.9	52.3	17.0	18.4	15.1
Per cent: 1910	100.0	100.0	100.0	100.0	100.0	100.0	100.0	100.0	100.0	100.0	100.0	100.0	100.0	100.0	100.0
Under 5 years	10.1	10.1	10.1	16.8	17.0	16.5	11.2	11.9	10.7	0.6	0.6	0.7	6.2	5.3	7.0
5 to 9 years	9.4	9.3	9.4	13.7	13.8	13.6	10.9	11.4	10.4	1.9	1.7	2.1	5.5	4.9	6.1
10 to 14 years	9.5	9.4	9.6	12.4	12.4	12.3	11.9	12.5	11.4	1.9	1.7	2.1	5.3	4.8	5.8
15 to 19 years	10.2	9.7	10.7	11.9	11.3	12.4	13.0	12.9	13.2	3.4	3.4	3.4	6.4	5.4	7.3
20 to 44 years	41.0	41.5	40.5	32.8	32.9	32.7	41.6	40.2	42.9	48.9	51.7	45.2	56.5	56.5	56.6
45 years and over	19.7	19.8	19.6	12.2	12.1	12.4	11.3	11.0	11.4	43.2	40.7	46.4	19.9	22.7	17.1
RURAL POPULATION.															
All ages: 1920	1,387,499	732,883	654,616	609,809	314,623	295,186	561,619	295,748	265,871	205,995	117,207	88,788	850	525	325
Under 5 years	161,093	81,700	79,393	117,162	59,342	57,820	42,381	21,591	20,790	187	102	85	72	39	33
Under 1 year	29,660	15,023	14,637	22,164	11,148	11,016	7,194	3,728	3,466	26	17	9	20	9	11
5 to 9 years	159,510	80,896	78,614	104,155	52,962	51,193	52,941	26,731	26,210	1,076	549	527	71	35	36
10 to 14 years	151,759	77,940	73,819	89,252	45,739	43,513	58,458	30,065	28,393	2,886	1,546	1,340	90	56	34
15 to 19 years	131,497	68,768	62,729	69,746	36,308	33,438	56,847	29,803	27,044	3,987	2,201	1,786	88	49	39
20 to 44 years	474,031	250,893	223,138	168,848	86,666	82,182	236,055	124,644	111,411	66,079	37,917	28,162	326	200	126
45 years and over	308,390	171,988	136,402	59,912	33,207	26,705	114,673	62,752	51,921	131,571	74,761	56,810	198	143	55
Age unknown	1,219	698	521	734	399	335	264	162	102	209	131	78	5	3	2
Per cent: 1920	100.0	100.0	100.0	100.0	100.0	100.0	100.0	100.0	100.0	100.0	100.0	100.0	100.0	100.0	100.0
Under 5 years	11.6	11.1	12.1	19.2	18.9	19.6	7.5	7.3	7.8	0.1	0.1	0.1	8.5	7.4	10.2
5 to 9 years	11.5	11.0	12.0	17.1	16.8	17.3	9.4	9.0	9.9	0.5	0.5	0.6	8.4	6.7	11.1
10 to 14 years	10.9	10.6	11.3	14.6	14.5	14.7	10.4	10.2	10.7	1.4	1.3	1.5	10.6	10.7	10.5
15 to 19 years	9.5	9.4	9.6	11.4	11.5	11.3	10.1	10.1	10.2	1.9	1.9	2.0	10.4	9.3	12.0
20 to 44 years	34.2	34.2	34.1	27.7	27.5	27.8	42.0	42.1	41.9	32.1	32.4	31.7	38.4	38.1	38.8
45 years and over	22.2	23.5	20.8	9.8	10.6	9.0	20.4	21.2	19.5	63.9	63.8	64.0	23.3	27.2	16.9
Per cent: 1910	100.0	100.0	100.0	100.0	100.0	100.0	100.0	100.0	100.0	100.0	100.0	100.0	100.0	100.0	100.0
Under 5 years	11.6	11.2	12.2	19.6	19.3	19.9	10.1	9.8	10.3	0.3	0.3	0.4	10.4	8.3	13.1
5 to 9 years	11.6	11.1	12.1	17.1	16.9	17.3	11.6	11.3	12.0	1.1	0.9	1.2	9.4	7.6	11.6
10 to 14 years	11.3	11.0	11.7	14.6	14.5	14.6	13.0	12.7	13.3	1.4	1.3	1.6	10.3	9.7	11.0
15 to 19 years	10.5	10.4	10.6	11.9	11.9	12.0	13.0	13.1	12.9	2.2	2.3	2.0	11.5	11.4	11.6
20 to 44 years	33.7	34.0	33.3	24.9	24.7	25.0	39.9	40.1	39.7	36.0	37.1	34.6	35.2	35.5	34.7
45 years and over	21.1	22.1	20.0	11.8	12.5	11.1	12.3	12.8	11.7	58.9	57.9	60.2	22.8	27.0	17.5

[1] Less than one-tenth of 1 per cent.

TABLE 4.—ILLITERACY, FOR THE STATE AND URBAN AND RURAL POPULATION: 1920 AND 1910.

[Per cent not shown where base is less than 100. For statistics of illiteracy for Indian population, see supplemental table.]

AGE PERIOD.	ALL CLASSES.			NATIVE WHITE.						FOREIGN-BORN WHITE.			NEGRO.		
				Native parentage.			Foreign or mixed parentage.								
	Total number.	Illiterate.		Total number.	Illiterate.		Total number.	Illiterate.		Total number.	Illiterate.		Total number.	Illiterate.	
		Number.	Per cent.		Number.	Per cent.		Number.	Per cent.		Number.	Per cent.		Number.	Per cent.
THE STATE: 1920															
10 years and over	2,069,567	50,397	2.4	694,473	3,260	0.5	906,970	7,189	0.8	456,420	38,359	8.4	4,458	182	4.1
Male	1,072,205	26,276	2.5	353,504	2,018	0.6	455,332	4,242	0.9	256,856	19,195	7.5	2,581	105	4.1
Female	997,362	24,121	2.4	340,969	1,242	0.4	451,638	2,947	0.7	199,564	19,164	9.6	1,877	77	4.1
10 to 15 years	308,468	755	0.2	166,106	355	0.2	130,864	316	0.2	9,758	55	0.6	439	1	0.2
Male	155,746	414	0.3	83,805	193	0.2	66,058	175	0.3	5,013	33	0.7	218	.....	.....
Female	152,722	341	0.2	82,301	162	0.2	64,806	141	0.2	4,745	22	0.5	221	1	0.5
16 to 20 years	233,438	936	0.4	111,274	338	0.3	108,817	382	0.4	12,071	180	1.5	410	6	1.5
Male	116,201	572	0.5	55,312	227	0.4	54,107	242	0.4	6,132	80	1.3	219	4	1.8
Female	117,237	364	0.3	55,962	111	0.2	54,710	140	0.3	5,939	100	1.7	191	2	1.0
21 years and over	1,527,661	48,706	3.2	417,093	2,567	0.6	667,289	6,491	1.0	434,591	38,124	8.8	3,609	175	4.8
Male	800,258	25,290	3.2	214,387	1,598	0.7	335,167	3,825	1.1	245,711	19,082	7.8	2,144	101	4.7
Female	727,403	23,416	3.2	202,706	969	0.5	332,122	2,666	0.8	188,880	19,042	10.1	1,465	74	5.1
URBAN POPULATION.															
10 years and over	1,092,671	25,593	2.6	305,981	710	0.2	440,673	2,035	0.5	251,688	22,637	9.0	3,751	154	4.1
Male	501,918	12,738	2.5	151,185	416	0.3	207,906	1,016	0.5	140,300	11,169	8.0	2,130	88	4.1
Female	590,753	12,855	2.6	154,796	294	0.2	232,767	1,019	0.4	111,388	11,468	10.3	1,621	66	4.1
10 to 15 years	128,373	162	0.1	61,233	75	0.1	60,572	62	0.1	6,180	24	0.4	331	1	0.3
16 to 20 years	108,327	277	0.3	46,180	60	0.1	53,759	89	0.2	7,998	120	1.5	328	5	1.5
21 years and over	765,971	25,154	3.3	198,568	575	0.3	326,342	1,884	0.6	237,510	22,493	9.5	3,092	148	4.8
RURAL POPULATION.															
10 years and over	1,066,896	24,804	2.3	388,492	2,550	0.7	466,297	5,154	1.1	204,732	15,722	7.7	707	28	4.0
Male	570,287	13,538	2.4	202,319	1,602	0.8	247,426	3,226	1.3	116,556	8,026	6.9	451	17	3.8
Female	496,609	11,266	2.3	186,173	948	0.5	218,871	1,928	0.9	88,176	7,696	8.7	256	11	4.3
10 to 15 years	180,095	593	0.3	104,873	280	0.3	70,292	254	0.4	3,578	31	0.9	108	.....	.....
16 to 20 years	125,111	659	0.5	65,094	278	0.4	55,058	293	0.5	4,073	60	1.5	82	1	.....
21 years and over	761,690	23,552	3.1	218,525	1,992	0.9	340,947	4,607	1.4	197,081	15,631	7.9	517	27	5.2
THE STATE: 1910															
10 years and over	1,829,811	57,769	3.2	500,958	3,223	0.6	816,142	8,245	1.0	502,591	43,662	8.7	2,500	113	4.5
Male	953,909	29,450	3.1	254,914	1,890	0.7	408,224	4,726	1.2	285,357	21,525	7.5	1,301	61	4.7
Female	875,902	28,319	3.2	246,044	1,333	0.5	407,918	3,519	0.9	217,234	22,137	10.2	1,199	52	4.3
10 to 15 years	293,607	1,007	0.3	123,842	237	0.2	157,855	464	0.3	10,102	169	1.7	233	2	0.9
Male	148,401	572	0.4	62,753	140	0.2	79,502	271	0.3	5,222	86	1.6	110	1	0.9
Female	145,206	435	0.3	61,089	97	0.2	78,353	193	0.2	4,880	83	1.7	123	1	0.8
16 to 20 years	241,304	2,791	1.2	87,931	378	0.4	134,059	854	0.6	18,144	1,441	7.9	246	3	1.2
Male	121,765	1,840	1.5	43,525	236	0.5	66,754	537	0.8	10,898	1,006	9.2	109	2	1.8
Female	119,539	951	0.8	44,406	142	0.3	67,305	317	0.5	7,246	435	6.0	137	1	0.7
21 years and over	1,294,900	53,971	4.2	289,185	2,608	0.9	524,228	6,927	1.3	474,345	42,052	8.9	2,021	108	5.3
Male	683,743	27,038	4.0	148,636	1,514	1.0	261,968	3,918	1.5	269,237	20,433	7.6	1,082	58	5.4
Female	611,157	26,933	4.4	140,549	1,094	0.8	262,260	3,009	1.1	205,108	21,619	10.5	939	50	5.3
URBAN POPULATION.															
10 years and over	809,007	24,289	3.0	198,923	526	0.3	357,532	1,804	0.5	250,034	21,788	8.7	1,891	75	4.0
Male	408,464	12,469	3.1	98,134	281	0.3	167,790	870	0.5	141,142	11,215	7.9	946	32	3.4
Female	400,543	11,820	3.0	100,789	245	0.2	189,742	934	0.5	108,892	10,573	9.7	945	43	4.6
10 to 15 years	114,246	220	0.2	42,101	34	0.1	66,120	92	0.1	5,815	90	1.5	136	2	1.5
16 to 20 years	105,347	1,251	1.2	33,883	57	0.2	59,982	155	0.3	11,251	1,030	9.2	164	3	1.8
21 years and over	589,414	22,818	3.9	122,939	435	0.4	231,430	1,557	0.7	232,968	20,668	8.9	1,591	70	4.4
RURAL POPULATION.															
10 years and over	1,020,804	33,480	3.3	302,035	2,697	0.9	458,610	6,441	1.4	252,557	21,874	8.7	609	38	6.2
Male	545,445	16,981	3.1	156,780	1,609	1.0	240,434	3,856	1.6	144,215	10,310	7.1	355	29	8.2
Female	475,359	16,499	3.5	145,255	1,088	0.7	218,176	2,585	1.2	108,342	11,564	10.7	254	9	3.5
10 to 15 years	179,361	787	0.4	81,741	203	0.2	91,735	372	0.4	4,287	79	1.8	97	.....	.....
16 to 20 years	135,957	1,540	1.1	54,048	321	0.6	74,077	699	0.9	6,893	411	6.0	82	.....	.....
21 years and over	705,486	31,153	4.4	166,246	2,173	1.3	292,798	5,370	1.8	241,377	21,384	8.9	430	38	8.8

TABLE 5.—POPULATION 21 YEARS OF AGE AND OVER, BY SEX, CLASS OF POPULATION, AND CITIZENSHIP, FOR THE STATE: 1920 AND 1910.

CLASS OF POPULATION AND CITIZENSHIP.	POPULATION 21 YEARS OF AGE AND OVER.			PER CENT DISTRIBUTION.		
	Male.		Female: 1920	Male.		Female: 1920
	1920	1910		1920	1910	
Total	800,258	683,743	727,403	100.0	100.0	100.0
White	795,265	679,841	723,708	99.4	99.4	99.5
Negro	2,144	1,082	1,465	0.3	0.2	0.2
Indian	2,604	2,601	2,215	0.3	0.4	0.3
Chinese	203	190	8	(1)	(1)	(1)
Japanese	36	29	7	(1)	(1)	(1)
All other	6	.....	.....	(1)	.....	.....

CLASS OF POPULATION AND CITIZENSHIP.	POPULATION 21 YEARS OF AGE AND OVER.			PER CENT DISTRIBUTION.		
	Male.		Female: 1920	Male.		Female: 1920
	1920	1910		1920	1910	
Native white	549,554	410,604	534,828	68.7	60.1	73.5
Native parentage	214,387	148,636	202,706	26.8	21.7	27.9
Foreign parentage	248,629	207,808	243,715	31.1	30.4	33.5
Mixed parentage	86,538	54,160	88,407	10.8	7.9	12.2
Foreign-born white	245,711	269,237	188,880	30.7	39.4	26.0
Naturalized	134,720	142,848	114,441	16.8	20.9	15.7
Having first papers	50,137	47,708	5,537	6.3	7.0	0.8
Alien	46,005	42,937	52,936	5.7	6.3	7.3
Unknown	14,849	35,744	15,966	1.9	5.2	2.2

[1] Less than one-tenth of 1 per cent.

TABLE 6.—COUNTRY OF BIRTH OF THE FOREIGN-BORN WHITE, FOR THE STATE AND PRINCIPAL CITIES: 1920.

COUNTRY OF BIRTH.	THE STATE.		MILWAUKEE.		RACINE.	
	Number.	Per cent distribution.	Number.	Per cent distribution.	Number.	Per cent distribution.
All countries	460,128	100.0	110,068	100.0	16,199	100.0
Armenia	904	0.2	184	0.1	398	2.5
Austria	19,641	4.3	5,906	5.4	631	3.9
Belgium	3,444	0.7	109	0.1	40	0.2
Canada—French	4,917	1.1	223	0.2	37	0.2
Canada—Other	14,414	3.1	1,830	1.7	262	1.6
Czechoslovakia	19,811	4.3	4,497	4.1	1,058	6.5
Denmark	15,420	3.4	732	0.7	3,635	22.4
England	10,834	2.4	1,968	1.8	517	3.2
Finland	6,757	1.5	147	0.1	68	0.4
France	2,142	0.5	565	0.5	46	0.3
Germany	151,250	32.9	39,771	36.1	2,423	15.0
Greece	3,833	0.8	1,815	1.6	340	2.1
Hungary	10,016	2.2	4,803	4.4	687	4.2
Ireland	7,809	1.7	1,447	1.3	193	1.2
Italy	11,187	2.4	4,022	3.7	704	4.3
Jugo-Slavia	8,784	1.9	4,164	3.8	169	1.0
Lithuania	2,934	0.6	398	0.4	549	3.4
Luxemburg	1,031	0.2	164	0.1	25	0.2
Netherlands	7,473	1.6	528	0.5	230	1.4
Norway	45,433	9.9	1,852	1.7	822	5.1
Poland	50,558	11.0	23,060	21.0	885	5.5
Rumania	970	0.2	633	0.6	2	(1)
Russia	21,447	4.7	7,105	6.5	1,584	9.8
Scotland	3,022	0.7	589	0.5	187	1.2
Sweden	22,896	5.0	863	0.8	376	2.3
Switzerland	7,797	1.7	931	0.8	37	0.2
Syria	532	0.1	133	0.1	4	(1)
Wales	1,750	0.4	252	0.2	187	1.2
All other countries	3,122	0.7	1,427	1.3	103	0.6

[1] Less than one-tenth of 1 per cent.

TABLE 7.—INDIANS, CHINESE, AND JAPANESE, FOR COUNTIES AND FOR CITIES OF 25,000 OR MORE: 1920, 1910, AND 1900.

COUNTY OR CITY.	INDIAN.			CHINESE.			JAPANESE.		
	1920	1910	1900	1920	1910	1900	1920	1910	1900
COUNTIES.									
The state	9,611	10,142	8,372	251	226	212	60	34	5
Adams	9	2	53						
Ashland	1,288	1,096	887		3	5			
Barron	28	54	25	2	1	1			
Bayfield	469	458	494	1		6			
Brown	707	876	703	3	2	9			
Burnett	100	238	151						
Calumet	136	237	257	2					
Chippewa	11	67	102	5	9	6			
Clark	94	20	51						
Columbia	5	14	9	3	4	5			
Crawford	6	23							
Dane		20	1	28	47	20	34	26	4
Dodge	7	17	8	2	1	1			
Door		9		1	1	2			
Douglas	184	264	133	21	14	9	1	4	
Dunn	7			2	1	2			
Eau Claire		17		5	6	11			
Fond du Lac	27	35	16	9	6	11	3		
Forest	373	148	162						
Grant				2	2				
Iowa	1	6		1	2	1			
Iron	12	28			1	2			
Jackson	180	230	197	1	1	1			
Jefferson				1	2	1			
Juneau	94	16	49			1			
Kenosha	3	1		6		1	4		
Kewaunee	7					1			
La Crosse	7	37		2		1			
Lafayette				1	1	1			
Langlade	96	82		8	6	2			
Lincoln	21	68	22	1		1			
Manitowoc	33	2		6	4	5			
Marathon	45	26	18	1	1	3		2	
Marinette	38	152	202	2	5	3			
Milwaukee	31	17	4	67	53	23	15	1	
Monroe	126	369	276		3	3			
COUNTIES—con.									
Oconto	319	219	253	1	1	3			
Oneida	39	78	70		4	3			
Outagamie	943	1,136	999	5	5	5			
Ozaukee				1			1		
Pierce				2	2	1			
Polk	61	115	113						
Price	1				1				
Racine	12	3	1	20	4	3			
Richland			14	1					
Rock	8			19	6	8	1		1
Rusk	41	55		1	1				
St. Croix	1			2	4				
Sauk	2	6	2						
Sawyer	879	1,224	921		2	2			
Shawano	2,380	1,743	1,768						
Sheboygan	1		5	2	1	4			
Taylor	2					1			
Trempealeau	2	10							
Vernon	7	25	22	1	3	2			
Vilas	535	568	259						
Washburn	70	151	90	1	1				
Washington		1		1					
Waukesha	3	3	2	3	2	3	1	1	
Waupaca	9	1		3	1	4			
Winnebago	61	21	22	4	4	22			
Wood	90	108	10	1	2	3			
All other counties		37	1		6	10			
CITIES.									
Green Bay	75	66	4	3	2	7			
Kenosha	3	1		6		1	4		
La Crosse				2		1			
Madison		18		25	45	18	29	24	4
Milwaukee	24	17	1	65	51	21	2		
Oshkosh	31	14	11	2	2	18			
Racine	11	2		20	4	3			
Sheboygan			4	2	1	4			
Superior	69	133	29	21	14	8	1	4	

TABLE 8.—AGE, FOR CITIES OF 10,000 OR MORE: 1920.

AGE PERIOD.	ALL CLASSES.		NATIVE WHITE.		FOREIGN-BORN WHITE.		NEGRO.	
	Male.	Female.	Male.	Female.	Male.	Female.	Male.	Female.
Appleton	9,404	10,157	8,004	8,801	1,392	1,352	1	3
Under 5 years	1,015	914	1,013	913	1	.....	.....	1
Under 1 year	179	180	179	179	.....	.....	.....	1
5 to 9 years	925	874	922	868	3	6	.....	.....
10 to 14 years	872	912	859	903	13	9	.....	.....
15 to 19 years	868	1,061	848	1,041	18	20	1	.....
20 to 44 years	3,439	3,925	3,042	3,552	393	372	.....	.....
45 years and over	2,259	2,452	1,298	1,506	960	944	.....	2
Age unknown	26	19	22	18	4	1	.....	.....
18 to 44 years	3,777	4,381	3,370	4,000	403	380	.....	.....
21 years and over	5,565	6,206	4,207	4,897	1,353	1,306	.....	2
Ashland	5,804	5,530	4,207	4,268	1,582	1,243	1	.....
Under 5 years	585	581	583	574	.....	1	.....	.....
Under 1 year	125	99	125	98	.....	.....	.....	.....
5 to 9 years	605	526	597	519	4	4	.....	.....
10 to 14 years	594	623	580	610	12	11	.....	.....
15 to 19 years	558	642	538	626	18	16	.....	.....
20 to 44 years	1,948	1,983	1,385	1,468	559	507	.....	.....
45 years and over	1,486	1,165	508	462	977	703	1	.....
Age unknown	28	10	16	9	12	1	.....	.....
18 to 44 years	2,153	2,227	1,583	1,704	566	515	.....	.....
21 years and over	3,365	3,049	1,817	1,834	1,543	1,207	1	.....
Beloit	11,223	10,061	9,027	8,581	1,694	1,125	483	351
Under 5 years	953	913	901	884	2	.....	50	29
Under 1 year	157	172	148	166	.....	.....	9	6
5 to 9 years	907	915	850	857	21	14	36	44
10 to 14 years	878	853	819	777	31	36	28	40
15 to 19 years	937	935	843	860	57	48	32	26
20 to 44 years	4,992	4,148	3,763	3,447	942	524	275	174
45 years and over	2,538	2,291	1,836	1,752	638	501	62	38
Age unknown	18	6	15	4	3	2	.....	.....
18 to 44 years	5,417	4,545	4,145	3,808	966	545	290	188
21 years and over	7,338	6,262	5,426	5,045	1,575	1,012	324	203
Eau Claire	10,284	10,622	8,433	8,909	1,835	1,703	11	10
Under 5 years	1,053	981	1,049	980	4	1	.....	.....
Under 1 year	189	159	187	159	2	.....	.....	.....
5 to 9 years	947	907	943	902	4	3	.....	2
10 to 14 years	834	847	826	838	8	8	.....	1
15 to 19 years	864	1,062	844	1,039	20	23	.....	.....
20 to 44 years	3,997	4,288	3,514	3,851	470	430	9	7
45 years and over	2,558	2,503	1,230	1,269	1,325	1,234	2	.....
Age unknown	31	34	27	30	4	4	.....	.....
18 to 44 years	4,342	4,738	3,844	4,293	485	438	9	7
21 years and over	6,419	6,571	4,613	4,903	1,791	1,661	10	7
Fond du Lac	11,362	12,065	9,774	10,720	1,548	1,300	22	28
Under 5 years	1,115	1,098	1,110	1,093	3	3	.....	1
Under 1 year	195	193	194	192	1	.....	.....	1
5 to 9 years	1,068	1,045	1,050	1,018	17	24	.....	1
10 to 14 years	946	1,025	921	997	23	22	2	5
15 to 19 years	856	998	829	959	25	33	1	2
20 to 44 years	4,410	4,840	3,827	4,450	565	375	7	9
45 years and over	2,934	3,039	2,009	2,187	910	840	12	10
Age unknown	33	20	28	16	5	3	.....	.....
18 to 44 years	4,754	5,269	4,162	4,861	573	391	7	9
21 years and over	7,228	7,698	5,717	6,456	1,478	1,214	19	19
Green Bay	15,109	15,908	13,189	14,153	1,872	1,693	18	14
Under 5 years	1,618	1,553	1,613	1,549	2	.....	1	1
Under 1 year	318	318	315	318	1	.....	1	.....
5 to 9 years	1,507	1,569	1,496	1,555	5	4	1	2
10 to 14 years	1,505	1,538	1,480	1,515	19	17	1	1
15 to 19 years	1,401	1,685	1,361	1,648	38	25	2	2
20 to 44 years	5,857	6,393	5,284	5,898	553	472	8	4
45 years and over	3,182	3,149	1,920	1,969	1,251	1,173	5	4
Age unknown	39	21	35	19	4	2	.....	.....
18 to 44 years	6,397	7,127	5,806	6,612	571	485	8	5
21 years and over	8,826	9,223	6,995	7,554	1,801	1,640	12	8
Janesville	9,420	8,873	8,165	7,884	1,238	979	12	10
Under 5 years	696	647	696	644	.....	3	.....	.....
Under 1 year	137	114	137	114	.....	.....	.....	.....
5 to 9 years	667	679	660	670	7	8	.....	1
10 to 14 years	664	678	652	662	12	16	.....	.....
15 to 19 years	747	786	729	776	18	9	.....	1
20 to 44 years	4,339	3,678	3,759	3,335	570	337	9	6
45 years and over	2,286	2,397	1,648	1,789	631	606	3	2
Age unknown	21	8	21	8	.....	.....	.....	.....
18 to 44 years	4,691	4,018	4,103	3,670	578	342	9	6
21 years and over	6,448	5,903	5,239	4,958	1,192	937	12	8
Kenosha	22,258	18,214	14,225	13,419	7,962	4,752	58	43
Under 5 years	2,384	2,353	2,372	2,337	11	16	1	.....
Under 1 year	457	442	456	439	1	3	.....	.....
5 to 9 years	2,112	2,178	2,021	2,100	87	77	3	1
10 to 14 years	1,620	1,727	1,457	1,531	158	192	5	4
15 to 19 years	1,544	1,545	1,289	1,281	246	257	9	7
20 to 44 years	11,113	7,697	5,699	4,819	5,374	2,853	30	25
45 years and over	3,424	2,689	1,350	1,331	2,062	1,352	10	6
Age unknown	61	25	37	20	24	5	.....	.....
18 to 44 years	11,852	8,395	6,310	5,409	5,497	2,960	35	26
21 years and over	14,213	10,024	6,763	5,865	7,399	4,129	39	30
La Crosse	14,502	15,919	12,255	13,678	2,227	2,220	18	21
Under 5 years	1,361	1,332	1,359	1,328	.....	1	2	3
Under 1 year	249	228	249	228	.....	.....	.....	.....
5 to 9 years	1,329	1,398	1,318	1,394	9	3	2	1
10 to 14 years	1,241	1,305	1,226	1,290	15	14	.....	1
15 to 19 years	1,229	1,428	1,210	1,405	17	22	2	1
20 to 44 years	5,568	6,484	5,018	5,950	540	524	8	10
45 years and over	3,763	3,962	2,113	2,301	1,646	1,656	4	5
Age unknown	11	10	11	10	.....	.....	.....	.....
18 to 44 years	6,041	7,093	5,486	6,549	545	534	8	10
21 years and over	9,112	10,107	6,918	7,918	2,180	2,175	12	14
Madison	18,275	20,103	15,476	17,737	2,620	2,232	134	125
Under 5 years	1,716	1,687	1,700	1,672	3	5	10	7
Under 1 year	302	319	299	316	.....	.....	3	1
5 to 9 years	1,667	1,588	1,636	1,556	15	15	15	14
10 to 14 years	1,400	1,500	1,341	1,442	45	47	14	9
15 to 19 years	1,395	1,664	1,310	1,580	74	71	8	13
20 to 44 years	8,125	8,981	6,833	7,995	1,208	932	54	53
45 years and over	3,923	4,655	2,613	3,466	1,269	1,160	33	29
Age unknown	49	28	43	26	6	2	.....	.....
18 to 44 years	8,687	9,726	7,357	8,700	1,239	968	60	57
21 years and over	11,801	13,232	9,210	11,071	2,469	2,080	84	80
Manitowoc	8,907	8,656	7,642	7,661	1,255	988	3	4
Under 5 years	913	888	910	888	3	.....	.....	.....
Under 1 year	173	176	172	176	1	.....	.....	.....
5 to 9 years	848	790	840	782	7	8	1	.....
10 to 14 years	781	730	768	712	13	17	.....	1
15 to 19 years	759	910	730	891	29	18	.....	1
20 to 44 years	3,705	3,522	3,294	3,265	405	253	2	1
45 years and over	1,897	1,813	1,096	1,120	798	692	.....	1
Age unknown	4	3	4	3	.....	.....	.....	.....
18 to 44 years	4,041	3,927	3,613	3,665	422	257	2	2
21 years and over	5,456	5,141	4,249	4,196	1,199	940	1	2
Marinette	6,715	6,895	5,082	5,468	1,617	1,416	12	7
Under 5 years	673	689	670	687	1	1	2	1
Under 1 year	127	102	127	101	.....	1	.....	.....
5 to 9 years	628	637	621	632	4	3	3	2
10 to 14 years	729	651	725	640	3	11	1	.....
15 to 19 years	710	778	697	757	13	21	.....	.....
20 to 44 years	2,168	2,533	1,789	2,140	375	390	3	2
45 years and over	1,801	1,601	577	610	1,218	986	3	2
Age unknown	6	6	3	2	3	4	.....	.....
18 to 44 years	2,431	2,842	2,045	2,442	382	397	3	2
21 years and over	3,860	3,991	2,256	2,609	1,594	1,374	6	4
Milwaukee	228,614	228,533	166,607	178,149	60,703	49,365	1,233	996
Under 5 years	23,101	22,788	22,964	22,647	63	62	68	74
Under 1 year	4,537	4,462	4,516	4,443	10	6	9	12
5 to 9 years	21,650	21,606	21,077	21,026	501	508	69	69
10 to 14 years	18,748	19,231	17,379	17,907	1,305	1,257	62	66
15 to 19 years	17,345	19,707	15,438	17,644	1,842	1,998	63	65
20 to 44 years	101,924	98,887	69,986	76,055	31,157	22,232	742	587
45 years and over	45,558	46,162	19,552	22,748	25,766	23,282	221	131
Age unknown	288	152	211	122	69	26	8	4
18 to 44 years	109,197	107,308	76,433	83,566	31,952	23,115	771	614
21 years and over	144,066	140,846	86,467	95,041	56,586	45,098	955	695
Oshkosh	15,945	17,217	12,888	14,408	3,019	2,775	20	19
Under 5 years	1,467	1,459	1,459	1,451	2	1	3	3
Under 1 year	253	250	250	247	1	.....	1	3
5 to 9 years	1,525	1,574	1,514	1,549	7	20	2	3
10 to 14 years	1,537	1,546	1,488	1,514	43	28	3	2
15 to 19 years	1,370	1,586	1,311	1,506	58	79	.....	.....
20 to 44 years	5,651	6,577	4,795	5,746	836	817	11	9
45 years and over	4,380	4,456	2,307	2,627	2,072	1,826	1	2
Age unknown	15	19	14	15	1	4	.....	.....
18 to 44 years	6,226	7,237	5,345	6,372	860	851	11	9
21 years and over	9,794	10,772	6,884	8,125	2,891	2,631	12	10

TABLE 8.—AGE, FOR CITIES OF 10,000 OR MORE: 1920—Continued.

AGE PERIOD.	ALL CLASSES.		NATIVE WHITE.		FOREIGN-BORN WHITE.		NEGRO.	
	Male.	Female.	Male.	Female.	Male.	Female.	Male.	Female.
Racine	31,524	27,069	21,566	20,503	9,749	6,450	180	114
Under 5 years	3,102	3,011	3,079	2,993	16	13	7	5
Under 1 year	672	659	669	652	.....	4	3	3
5 to 9 years	2,623	2,612	2,518	2,517	95	93	10	2
10 to 14 years	2,276	2,272	2,070	2,076	202	187	4	9
15 to 19 years	2,374	2,326	2,071	2,045	295	278	6	3
20 to 44 years	15,254	11,693	9,353	8,393	5,774	3,222	111	76
45 years and over	5,850	5,145	2,442	2,471	3,357	2,655	40	19
Age unknown	45	10	33	8	10	2	2	.....
18 to 44 years	16,345	12,694	10,304	9,268	5,910	3,346	113	78
21 years and over	20,553	16,274	11,301	10,362	9,078	5,818	148	92
Sheboygan	15,751	15,204	11,094	11,585	4,655	3,619	.....	.....
Under 5 years	1,692	1,648	1,688	1,645	4	3	.....	.....
Under 1 year	269	277	269	277	.....	.....	.....	.....
5 to 9 years	1,509	1,567	1,483	1,491	86	76	.....	.....
10 to 14 years	1,526	1,403	1,384	1,255	142	148	.....	.....
15 to 19 years	1,265	1,356	1,092	1,173	172	183	.....	.....
20 to 44 years	6,081	5,883	3,942	4,342	2,139	1,541	.....	.....
45 years and over	3,614	3,343	1,504	1,677	2,109	1,666	.....	.....
Age unknown	4	4	1	2	3	2	.....	.....
18 to 44 years	6,581	6,431	4,370	4,814	2,211	1,617	.....	.....
21 years and over	9,455	8,982	5,244	5,810	4,210	3,172	.....	.....
Stevens Point	5,529	5,842	4,730	5,042	799	800	.....	.....
Under 5 years	690	654	689	654	1	.....	.....	.....
Under 1 year	130	146	130	146	.....	.....	.....	.....
5 to 9 years	613	581	610	580	3	1	.....	.....
10 to 14 years	565	546	561	545	4	1	.....	.....
15 to 19 years	471	606	461	598	10	8	.....	.....
20 to 44 years	1,995	2,221	1,790	2,004	205	217	.....	.....
45 years and over	1,184	1,228	609	655	575	573	.....	.....
Age unknown	11	6	10	6	1	.....	.....	.....
18 to 44 years	2,191	2,491	1,981	2,272	210	219	.....	.....
21 years and over	3,105	3,336	2,327	2,548	778	788	.....	.....
Superior	20,980	18,691	14,494	14,214	6,374	4,390	62	45
Under 5 years	2,222	2,025	2,198	2,002	19	14	1	2
Under 1 year	401	373	399	368	1	2	.....	1
5 to 9 years	2,071	2,077	2,024	2,031	42	39	2	2
10 to 14 years	1,805	1,979	1,711	1,872	89	98	1	4
15 to 19 years	1,637	1,826	1,495	1,657	137	165	3	.....
20 to 44 years	8,802	7,679	5,365	5,393	3,380	2,247	37	27
45 years and over	4,380	3,093	1,650	1,250	2,695	1,824	18	10
Age unknown	63	12	51	9	12	3	.....	.....
18 to 44 years	9,469	8,428	5,961	6,066	3,446	2,323	40	27
21 years and over	12,946	10,367	6,803	6,279	6,053	4,031	54	37
Waukesha	6,489	6,069	5,349	5,285	1,109	760	25	24
Under 5 years	600	583	597	579	1	1	2	3
Under 1 year	124	110	123	110	.....	.....	1	.....
5 to 9 years	536	582	532	575	3	4	1	3
10 to 14 years	734	485	688	461	42	21	2	3
15 to 19 years	689	583	631	551	50	30	5	2
20 to 44 years	2,478	2,412	1,938	2,090	528	312	12	10
45 years and over	1,448	1,416	959	1,022	485	391	3	3
Age unknown	4	8	4	7	.....	1	.....	.....
18 to 44 years	2,689	2,650	2,140	2,317	537	322	12	11
21 years and over	3,819	3,730	2,801	3,019	1,002	699	15	12
Wausau	9,073	9,588	7,350	8,021	1,720	1,566	2	1
Under 5 years	944	918	941	915	3	3	.....	.....
Under 1 year	173	181	173	181	.....	.....	.....	.....
5 to 9 years	932	1,000	923	995	9	5	.....	.....
10 to 14 years	926	960	911	950	15	10	.....	.....
15 to 19 years	770	966	749	937	20	29	1	.....
20 to 44 years	3,464	3,844	2,952	3,367	511	477	1	.....
45 years and over	2,030	1,890	868	848	1,161	1,041	.....	1
Age unknown	7	10	6	9	1	1	.....	.....
18 to 44 years	3,763	4,228	3,242	3,737	519	491	2	.....
21 years and over	5,349	5,554	3,679	4,041	1,668	1,512	1	1
West Allis	7,295	6,450	4,961	4,980	2,334	1,470	.....	.....
Under 5 years	897	891	894	890	3	1	.....	.....
Under 1 year	188	186	188	185	.....	1	.....	.....
5 to 9 years	837	847	819	827	18	20	.....	.....
10 to 14 years	624	635	572	591	52	44	.....	.....
15 to 19 years	478	512	407	428	71	84	.....	.....
20 to 44 years	3,276	2,680	1,744	1,780	1,532	900	.....	.....
45 years and over	1,163	884	507	463	656	421	.....	.....
Age unknown	20	1	18	1	2	.....	.....	.....
18 to 44 years	3,462	2,888	1,893	1,954	1,569	934	.....	.....
21 years and over	4,355	3,452	2,180	2,148	2,175	1,304	.....	.....

TABLE 9.—COMPOSITION AND CHARACTERISTICS OF THE POPULATION, FOR COUNTIES: 1920.

[Per cent not shown where base is less than 100. For statistics of Indian population, by counties, see supplemental table.]

SUBJECT.	THE STATE.	Adams.	Ashland.	Barron.	Bayfield.	Brown.	Buffalo.	Burnett.	Calumet.	Chippewa.
COLOR OR RACE, NATIVITY, AND SEX.										
Total population	**2,632,067**	**9,287**	**24,538**	**34,281**	**17,201**	**61,889**	**15,615**	**10,735**	**17,228**	**36,482**
Male	1,356,718	4,942	13,528	17,939	9,382	31,091	8,307	5,777	8,842	18,792
Female	1,275,349	4,345	11,010	16,342	7,819	30,798	7,308	4,958	8,386	17,690
Native white	2,156,810	8,279	16,899	28,020	11,962	53,926	13,835	8,511	15,395	31,191
Male	1,089,782	4,389	8,842	14,418	6,314	26,868	7,307	4,530	7,849	15,885
Female	1,067,028	3,890	8,057	13,602	5,648	27,058	6,528	3,981	7,546	15,306
Native white—Native parentage	1,054,694	5,254	5,492	13,022	3,745	28,355	7,119	4,158	8,782	16,244
Native white—Foreign parentage	736,051	1,877	8,011	9,911	6,352	16,018	4,190	2,920	4,154	9,086
Native white—Mixed parentage	366,065	1,148	3,396	5,087	1,865	9,553	2,526	1,433	2,459	5,861
Foreign-born white	460,128	987	6,350	6,226	4,761	7,204	1,780	2,114	1,658	5,291
Male	258,740	543	4,019	3,501	2,811	3,859	1,000	1,199	907	2,893
Female	201,388	444	2,331	2,725	1,950	3,345	780	915	751	2,398
Negro	5,201	12	1	5	8	49	.....	10	37	24
Male	2,965	7	1	4	4	28	.....	4	17	16
Female	2,236	5	.....	1	4	21	.....	6	20	8
Indian, Chinese, Japanese, and all other (see Tables 1 and 7)	9,928	9	1,288	30	470	710	.....	100	138	16
Per cent native white	81.9	89.1	68.9	81.7	69.5	87.1	88.6	79.3	89.4	85.5
Per cent foreign-born white	17.5	10.6	25.9	18.2	27.7	11.6	11.4	19.7	9.6	14.4
Per cent Negro	0.2	0.1	(1)	(1)	(1)	0.1	.....	0.1	0.2	0.1
1910: Total population	**2,333,860**	**8,604**	**21,965**	**29,114**	**15,987**	**54,098**	**16,006**	**9,026**	**16,701**	**32,169**
Native white	1,807,986	7,342	14,445	22,256	10,171	44,171	13,358	6,426	14,082	25,570
Foreign-born white	512,569	1,256	6,413	6,785	5,350	8,980	2,647	2,356	2,379	6,459
Negro	2,900	4	8	18	8	69	1	6	3	7
Per cent native white	77.5	85.3	65.8	76.4	63.6	81.6	83.5	71.2	84.3	79.6
Per cent foreign-born white	22.0	14.6	29.2	23.3	33.5	16.6	16.5	26.1	14.2	20.1
Per cent Negro	0.1	(1)	(1)	0.1	0.1	0.1	(1)	0.1	(1)	(1)
AGE, SCHOOL ATTENDANCE, AND CITIZENSHIP.										
Total under 7 years of age	399,440	1,506	3,908	5,915	3,063	9,741	2,354	1,861	2,788	5,938
Total 7 to 13 years, inclusive	372,123	1,469	3,796	5,611	3,098	9,663	2,417	1,646	2,637	5,639
Number attending school	351,629	1,416	3,495	5,242	2,933	8,850	2,348	1,529	2,528	5,215
Per cent attending school	94.5	96.4	92.1	93.4	94.7	91.6	97.1	92.9	95.9	92.2
Total 14 and 15 years	99,405	403	1,030	1,550	808	2,586	714	446	728	1,516
Number attending school	77,326	276	744	1,137	607	2,020	535	299	441	1,099
Per cent attending school	77.8	68.5	72.2	73.4	75.1	78.1	74.9	67.0	60.6	72.5
Total 16 and 17 years	96,598	309	1,015	1,464	722	2,538	655	430	685	1,505
Number attending school	40,763	101	368	460	282	1,021	216	114	167	575
Per cent attending school	42.2	32.7	36.3	31.4	39.1	40.2	33.0	26.5	24.4	38.2
Total 18 to 20 years, inclusive	136,840	469	1,314	1,791	833	3,634	863	530	892	1,982
Number attending school	19,953	36	236	224	124	410	132	47	100	256
Per cent attending school	14.6	7.7	18.0	12.5	14.9	11.3	15.3	8.9	11.2	12.9
Males 21 years of age and over	800,258	2,810	7,920	9,682	4,986	17,077	4,712	3,273	4,932	10,295
Native white—Native parentage	214,387	1,220	1,259	2,505	803	4,410	1,118	864	1,282	3,052
Native white—Foreign or mixed parentage	335,167	1,053	2,445	3,807	1,392	8,743	2,602	1,224	2,741	4,447
Foreign-born white	245,711	529	3,863	3,356	2,653	3,732	992	1,161	860	2,781
Naturalized	134,720	367	2,247	2,127	1,783	2,278	658	876	438	1,820
First papers	50,137	90	587	545	435	620	165	142	194	429
Alien	46,005	33	834	511	378	455	101	73	179	332
Unknown	14,849	39	195	173	57	379	68	70	49	199
Negro	2,144	6	1	3	3	16	.....	2	12	7
Indian, Chinese, Japanese, and all other	2,849	2	352	10	135	176	.....	22	37	8
Females 21 years of age and over	727,403	2,321	5,555	8,268	3,691	16,650	3,900	2,549	4,566	9,587
Native white—Native parentage	202,706	1,076	930	2,333	616	4,444	914	685	1,178	2,976
Native white—Foreign or mixed parentage	332,122	812	2,112	3,325	1,141	8,781	2,217	949	2,625	4,318
Foreign-born white	188,880	428	2,206	2,604	1,830	3,255	769	892	713	2,285
Naturalized	114,441	296	1,613	1,700	1,338	1,992	536	666	420	1,561
First papers	5,537	14	30	35	14	119	10	13	24	72
Alien	52,936	68	418	675	415	691	146	130	220	497
Unknown	15,966	50	145	194	63	453	77	83	49	155
Negro	1,465	3	.....	.....	3	14	.....	2	11	4
Indian, Chinese, and Japanese	2,230	2	307	6	101	156	.....	21	39	4
Males 18 to 44 years, inclusive	556,518	1,844	5,312	6,519	3,164	12,288	3,176	2,144	3,437	7,101
Females 18 to 44 years, inclusive	523,456	1,605	4,153	5,982	2,655	12,532	2,756	1,751	3,252	7,035
ILLITERACY.										
Total 10 years of age and over	**2,069,567**	**7,150**	**19,001**	**25,912**	**12,815**	**47,903**	**12,240**	**8,160**	**13,300**	**28,094**
Number illiterate	50,397	67	580	514	403	2,071	194	104	165	1,106
Per cent illiterate	2.4	0.9	3.1	2.0	3.1	4.3	1.6	1.3	1.2	3.9
Per cent illiterate in 1910	3.2	2.3	5.5	2.5	3.0	7.0	2.6	3.3	0.8	5.0
Native white	1,601,443	6,148	11,763	19,683	7,753	40,167	10,462	5,976	11,519	22,849
Number illiterate	10,449	31	44	77	34	937	94	27	71	618
Per cent illiterate	0.7	0.5	0.4	0.4	0.4	2.3	0.9	0.5	0.6	2.7
Foreign-born white	456,420	985	6,314	6,202	4,718	7,185	1,778	2,104	1,643	5,213
Number illiterate	38,359	34	414	423	322	1,038	100	52	94	486
Per cent illiterate	8.4	3.5	6.6	6.8	6.8	14.4	5.6	2.5	5.7	9.3
Negro	4,458	11	1	3	8	44	.....	7	32	17
Number illiterate	182	.....	.....	.....	1	.....	.....	1	.....	1
Per cent illiterate	4.1	.....	.....	.....	.....	.....	.....	.....	.....	.....
Total 16 to 20 years, inclusive	233,438	778	2,329	3,255	1,555	6,172	1,518	960	1,577	3,487
Number illiterate	936	4	4	7	7	38	1	4	3	86
Per cent illiterate	0.4	0.5	0.2	0.2	0.5	0.6	0.1	0.4	0.2	2.5
Illiterate males 21 years of age and over	25,290	25	329	222	206	1,073	97	47	77	487
Per cent of all males 21 years of age and over	3.2	0.9	4.2	2.3	4.1	6.3	2.1	1.4	1.6	4.7
Native white	5,423	14	32	45	15	529	51	17	40	241
Foreign-born white	19,082	10	251	171	167	496	46	18	37	246
Negro	101	.....	.....	.....	1	.....	.....	1	.....	.....
Illiterate females 21 years of age and over	23,416	34	245	276	186	940	91	50	81	432
Per cent of all females 21 years of age and over	3.2	1.5	4.4	3.3	5.0	5.6	2.3	2.0	1.8	4.5
Native white	3,635	9	9	20	11	362	37	6	24	192
Foreign-born white	19,042	24	162	251	153	539	54	33	57	238
Negro	74	.....	.....	.....	.....	.....	.....	.....	.....	1
DWELLINGS AND FAMILIES.										
Dwellings, number	526,188	2,167	4,644	7,307	3,519	11,902	3,377	2,417	3,758	7,188
Families, number	595,316	2,216	4,972	7,495	3,603	13,033	3,517	2,485	3,866	7,621

[1] Less than one-tenth of 1 per cent.

TABLE 9.—COMPOSITION AND CHARACTERISTICS OF THE POPULATION, FOR COUNTIES: 1920—Continued.

[Per cent not shown where base is less than 100. For statistics of Indian population, by counties, see supplemental table.]

SUBJECT.	Clark.	Columbia.	Crawford.	Dane.	Dodge.	Door.	Douglas.	Dunn.	Eau Claire.	Florence.
COLOR OR RACE, NATIVITY, AND SEX.										
Total population	35,120	30,468	16,772	89,432	49,742	19,073	49,771	26,970	35,771	3,602
Male	18,433	15,453	8,871	45,116	25,813	9,837	26,588	14,056	18,137	2,017
Female	16,687	15,015	7,901	44,316	23,929	9,236	23,183	12,914	17,634	1,585
Native white	20,085	26,768	15,459	76,153	42,682	16,367	35,703	22,826	30,197	2,699
Male	15,085	13,476	8,130	37,769	21,831	8,375	18,235	11,793	15,165	1,487
Female	14,000	13,292	7,329	38,384	20,851	7,992	17,468	11,033	15,032	1,212
Native white—Native parentage	14,392	14,384	10,560	40,645	21,459	7,929	13,265	11,918	15,124	906
Native white—Foreign parentage	9,884	7,768	3,042	22,792	13,794	5,257	15,788	6,880	9,593	1,351
Native white—Mixed parentage	4,809	4,616	1,857	12,716	7,429	3,181	6,650	4,028	5,480	442
Foreign-born white	5,927	3,686	1,307	12,876	6,991	2,698	13,744	4,125	5,546	901
Male	3,281	1,965	738	7,118	3,929	1,458	8,173	2,248	2,956	529
Female	2,646	1,721	569	5,758	3,062	1,240	5,571	1,877	2,590	372
Negro	14	6	.....	341	59	7	117	10	23	2
Male	11	5	.....	178	46	3	68	8	11	1
Female	3	1	.....	163	13	4	49	2	12	1
Indian, Chinese, Japanese, and all other (see Tables 1 and 7)	94	8	6	62	10	1	207	9	5	.....
Per cent native white	82.8	87.9	92.2	85.2	85.8	85.8	71.7	84.6	84.4	74.9
Per cent foreign-born white	16.9	12.1	7.8	14.4	14.1	14.1	27.6	15.3	15.5	25.0
Per cent Negro	(1)	(1)	.....	0.4	0.1	(1)	0.2	(1)	0.1	0.1
1910: Total population	30,074	31,129	16,288	77,435	47,436	18,711	47,422	25,260	32,721	3,381
Native white	23,879	25,897	14,283	62,404	37,847	15,032	30,814	20,205	25,806	2,186
Foreign-born white	6,151	5,196	1,979	14,764	9,528	3,666	16,142	5,042	6,859	1,195
Negro	15	18	3	173	43	3	184	12	33	.....
Per cent native white	79.4	83.2	87.7	80.6	79.8	80.3	65.0	80.0	78.9	64.7
Per cent foreign-born white	20.5	16.7	12.2	19.1	20.1	19.6	34.0	20.0	21.0	35.3
Per cent Negro	(1)	0.1	(1)	0.2	0.1	(1)	0.4	(1)	0.1	.....
AGE, SCHOOL ATTENDANCE, AND CITIZENSHIP.										
Total under 7 years of age	6,060	4,092	2,702	12,304	7,078	3,301	7,604	4,182	5,248	525
Total 7 to 13 years, inclusive	5,858	3,949	2,572	11,454	6,554	3,110	7,386	3,974	4,721	563
Number attending school	5,440	3,709	2,452	11,042	6,301	3,006	6,928	3,724	4,552	545
Per cent attending school	92.9	93.9	95.3	96.4	96.1	96.7	93.8	93.7	96.4	96.8
Total 14 and 15 years	1,559	1,135	677	2,997	1,757	815	1,827	1,160	1,316	153
Number attending school	1,046	956	552	2,498	1,254	596	1,567	861	1,087	102
Per cent attending school	67.1	84.2	81.5	83.4	71.4	73.1	85.8	74.2	82.6	66.7
Total 16 and 17 years	1,371	1,108	691	3,089	1,844	801	1,816	1,155	1,333	163
Number attending school	461	551	290	1,716	610	253	971	453	662	57
Per cent attending school	33.6	49.7	42.0	55.6	33.1	31.6	53.5	39.2	49.7	35.0
Total 18 to 20 years, inclusive	1,859	1,509	915	4,564	2,516	949	2,571	1,460	2,001	223
Number attending school	243	329	112	1,197	301	124	428	243	356	34
Per cent attending school	13.1	21.8	12.2	26.2	12.0	13.1	16.6	16.6	17.8	15.2
Males 21 years of age and over	9,917	9,390	5,011	27,702	15,856	5,320	16,035	7,965	10,813	1,162
Native white—Native parentage	2,833	2,956	2,280	8,799	4,169	955	3,398	2,210	3,086	210
Native white—Foreign or mixed parentage	3,923	4,525	2,008	11,927	7,884	2,920	4,782	3,556	4,824	441
Foreign-born white	3,136	1,900	722	6,815	3,759	1,441	7,729	2,191	2,838	510
Naturalized	2,041	1,128	432	3,864	1,947	947	4,561	1,440	1,778	400
First papers	495	424	130	1,443	833	274	1,551	316	414	57
Alien	418	195	74	1,012	700	156	1,074	280	464	34
Unknown	182	153	86	496	279	64	543	155	232	19
Negro	6	4	.....	118	37	3	60	4	10	1
Indian, Chinese, Japanese, and all other	19	5	1	43	7	1	66	4	5	.....
Females 21 years of age and over	8,496	9,285	4,204	27,322	14,137	4,777	12,532	7,074	10,339	813
Native white—Native parentage	2,605	3,163	1,990	9,264	3,795	912	2,711	2,079	2,880	155
Native white—Foreign or mixed parentage	3,347	4,455	1,657	12,493	7,450	2,642	4,622	3,161	4,922	304
Foreign-born white	2,523	1,665	556	5,459	2,880	1,223	5,113	1,833	2,528	353
Naturalized	1,695	1,054	366	3,205	1,719	797	3,296	1,215	1,621	305
First papers	39	83	21	154	143	88	88	43	86	2
Alien	592	298	83	1,490	675	274	1,251	413	569	38
Unknown	197	230	86	610	343	64	478	162	252	8
Negro	1	1	.....	104	10	.....	39	.....	9	1
Indian, Chinese, and Japanese	20	1	1	2	2	.....	47	1	.....	.....
Males 18 to 44 years, inclusive	6,915	5,761	3,333	19,162	10,609	3,597	11,361	5,361	7,294	804
Females 18 to 44 years, inclusive	6,180	5,827	3,019	19,200	9,605	3,405	9,957	4,975	7,405	589
ILLITERACY.										
Total 10 years of age and over	26,562	24,691	12,994	72,015	39,807	14,392	38,917	21,035	28,437	2,825
Number illiterate	591	266	185	1,315	649	536	888	354	449	82
Per cent illiterate	2.2	1.1	1.4	1.8	1.6	3.7	2.3	1.7	1.6	2.9
Per cent illiterate in 1910	4.2	1.2	2.4	1.8	2.4	5.0	2.9	3.5	2.6	5.4
Native white	20,597	21,008	11,691	58,877	32,790	11,695	25,051	16,915	22,888	1,925
Number illiterate	112	106	120	178	156	268	107	118	107	7
Per cent illiterate	0.5	0.5	1.0	0.3	0.5	2.3	0.4	0.7	0.5	0.4
Foreign-born white	5,885	3,669	1,298	12,804	6,949	2,691	13,595	4,108	5,523	898
Number illiterate	471	157	63	1,114	487	267	764	234	340	75
Per cent illiterate	8.0	4.3	4.9	8.7	7.0	9.9	5.6	5.7	6.2	8.4
Negro	14	6	.....	284	58	5	109	7	21	2
Number illiterate	.....	.....	.....	14	3	.....	1	.....	2	.....
Per cent illiterate	.....	.....	.....	4.9	.....	.....	0.9	.....	.....	.....
Total 16 to 20 years, inclusive	3,230	2,617	1,606	7,653	4,360	1,750	4,387	2,615	3,334	386
Number illiterate	12	9	6	33	5	14	17	7	6	.....
Per cent illiterate	0.4	0.3	0.4	0.4	0.1	0.8	0.4	0.3	0.2	.....
Illiterate males 21 years of age and over	283	119	98	658	340	277	461	152	197	45
Per cent of all males 21 years of age and over	2.9	1.3	2.0	2.4	2.1	5.2	2.9	1.9	1.8	3.9
Native white	54	54	72	86	84	146	40	62	61	3
Foreign-born white	229	64	25	560	250	130	414	89	135	42
Negro	.....	.....	.....	5	3	.....	.....	.....	1	.....
Illiterate females 21 years of age and over	281	136	75	609	296	237	386	185	237	36
Per cent of all females 21 years of age and over	3.3	1.5	1.8	2.2	2.1	5.0	3.1	2.6	2.3	4.4
Native white	32	42	37	64	60	100	37	39	32	3
Foreign-born white	242	93	38	535	236	137	340	145	204	33
Negro	.....	.....	.....	9	.....	.....	1	.....	1	.....
DWELLINGS AND FAMILIES.										
Dwellings, number	7,487	7,414	3,621	18,763	11,281	4,029	9,547	5,831	7,510	764
Families, number	7,673	7,668	3,739	21,162	11,798	4,205	10,930	5,966	8,222	793

[1] Less than one-tenth of 1 per cent.

TABLE 9.—COMPOSITION AND CHARACTERISTICS OF THE POPULATION, FOR COUNTIES: 1920—Continued.

[Per cent not shown where base is less than 100. For statistics of Indian population, by counties, see supplemental table.]

SUBJECT.	Fond du Lac.	Forest.	Grant.	Green.	Green Lake.	Iowa.	Iron.	Jackson.	Jefferson.	Juneau.
COLOR OR RACE, NATIVITY, AND SEX.										
Total population	56,119	9,850	39,044	21,568	14,875	21,504	10,261	17,746	35,022	19,269
Male	28,117	5,581	19,691	11,030	7,441	10,968	6,003	9,407	17,675	9,830
Female	28,002	4,269	19,353	10,538	7,434	10,536	4,258	8,339	17,347	9,339
Native white	49,281	7,950	36,572	18,377	12,453	19,446	6,486	15,010	30,193	16,305
Male	24,412	4,270	18,375	9,227	6,158	9,834	3,511	7,954	15,147	8,303
Female	24,869	3,680	18,197	9,150	6,295	9,612	2,975	7,056	15,046	8,002
Native white—Native parentage	27,459	4,945	24,844	10,486	5,768	11,208	1,430	7,789	15,259	9,074
Native white—Foreign parentage	14,412	1,821	7,011	4,926	4,490	5,362	4,173	4,700	9,927	4,806
Native white—Mixed parentage	7,410	1,184	4,717	2,965	2,195	2,876	883	2,521	5,007	2,425
Foreign-born white	6,740	1,524	2,427	3,187	2,419	2,047	3,757	2,539	4,817	2,806
Male	3,656	1,106	1,291	1,802	1,281	1,126	2,481	1,360	2,521	1,490
Female	3,084	418	1,136	1,385	1,138	921	1,276	1,179	2,296	1,316
Negro	59	3	43	4	3	8	6	16	11	4
Male	29	3	23	1	2	5	4	9	6	4
Female	30	.....	20	3	1	3	2	7	5	.....
Indian, Chinese, Japanese, and all other (see Tables 1 and 7)	39	373	2	.....	.....	3	12	181	1	94
Per cent native white	87.8	80.7	93.7	85.2	83.7	90.4	63.2	84.6	86.2	84.9
Per cent foreign-born white	12.0	15.5	6.2	14.8	16.3	9.5	36.6	14.3	13.8	14.6
Per cent Negro	0.1	(1)	0.1	(1)	(1)	(1)	0.1	0.1	(1)	(1)
1910: Total population	51,610	6,782	39,007	21,641	15,491	22,497	8,306	17,075	34,306	19,569
Native white	43,195	5,496	35,169	17,799	12,143	19,340	4,700	13,619	27,908	16,084
Foreign-born white	8,320	1,136	3,781	3,836	3,338	3,129	3,574	3,223	6,374	3,455
Negro	54	2	55	6	8	20	3	2	22	13
Per cent native white	83.7	81.0	90.2	82.2	78.4	86.0	56.6	79.8	81.4	82.2
Per cent foreign-born white	16.1	16.8	9.7	17.7	21.5	13.9	43.0	18.9	18.6	17.7
Per cent Negro	0.1	(1)	0.1	(1)	0.1	0.1	(1)	(1)	0.1	0.1
AGE, SCHOOL ATTENDANCE, AND CITIZENSHIP.										
Total under 7 years of age	7,887	1,985	5,524	3,005	2,038	3,100	1,833	2,921	4,193	2,890
Total 7 to 13 years, inclusive	7,456	1,696	5,295	2,880	2,124	2,857	1,696	2,768	4,279	2,859
Number attending school	7,061	1,575	4,798	2,687	2,037	2,770	1,583	2,551	3,862	2,658
Per cent attending school	94.7	92.9	90.6	93.3	95.9	97.0	93.3	92.2	90.3	93.0
Total 14 and 15 years	1,980	373	1,464	782	605	762	401	718	1,296	802
Number attending school	1,545	271	1,159	603	436	666	288	530	955	631
Per cent attending school	78.0	72.7	79.2	77.1	72.1	87.4	71.8	73.8	73.7	78.7
Total 16 and 17 years	1,961	352	1,456	755	602	821	371	698	1,217	743
Number attending school	872	145	678	324	229	439	129	273	452	296
Per cent attending school	44.5	41.2	46.6	42.9	38.0	53.5	34.8	39.1	37.1	39.8
Total 18 to 20 years, inclusive	2,747	471	2,005	989	755	1,073	504	1,001	1,742	949
Number attending school	350	54	384	165	107	218	56	148	251	155
Per cent attending school	12.7	11.5	19.2	16.7	14.2	20.3	11.1	14.8	14.3	16.3
Males 21 years of age and over	17,090	3,093	11,676	6,796	4,409	6,670	3,525	5,208	11,221	5,680
Native white—Native parentage	5,683	1,059	5,390	2,547	966	2,160	352	1,442	3,178	1,897
Native white—Foreign or mixed parentage	7,859	864	4,998	2,523	2,192	3,413	813	2,385	5,577	2,313
Foreign-born white	3,511	1,046	1,271	1,725	1,249	1,092	2,351	1,328	2,461	1,438
Naturalized	2,091	306	786	1,036	827	538	1,079	881	1,289	921
First papers	614	193	135	306	181	251	617	260	580	276
Alien	632	528	129	243	197	174	571	130	227	163
Unknown	174	19	221	140	44	129	84	57	365	78
Negro	22	2	15	1	2	3	4	6	4	4
Indian, Chinese, Japanese, and all other	15	122	2	.....	.....	2	5	47	1	28
Females 21 years of age and over	16,998	1,880	11,624	6,361	4,342	6,221	1,931	4,432	11,074	5,281
Native white—Native parentage	5,753	757	5,705	2,576	1,097	2,163	234	1,262	3,119	1,910
Native white—Foreign or mixed parentage	8,288	649	4,793	2,458	2,135	3,171	558	1,973	5,703	2,081
Foreign-born white	2,926	381	1,115	1,325	1,109	885	1,136	1,145	2,248	1,263
Naturalized	1,891	185	632	934	705	462	652	783	1,258	810
First papers	149	6	22	18	25	59	10	39	96	33
Alien	685	173	192	248	319	206	332	251	426	329
Unknown	201	17	269	125	60	158	142	72	468	91
Negro	21	.....	11	2	1	2	1	5	4	.....
Indian, Chinese, and Japanese	10	93	.....	.....	.....	.....	2	47	.....	27
Males 18 to 44 years, inclusive	11,243	2,212	7,419	4,364	2,756	4,186	2,602	3,515	7,100	3,477
Females 18 to 44 years, inclusive	11,511	1,559	7,541	4,174	2,846	3,968	1,623	3,039	7,057	3,391
ILLITERACY.										
Total 10 years of age and over	44,964	7,089	31,262	17,347	11,959	17,117	7,661	13,594	29,060	15,099
Number illiterate	840	724	262	247	334	216	791	242	387	283
Per cent illiterate	1.9	10.2	0.8	1.4	2.8	1.3	10.3	1.8	1.3	1.9
Per cent illiterate in 1910	1.7	4.0	1.8	1.8	5.1	1.7	4.8	4.1	0.8	3.8
Native white	38,207	5,302	28,799	14,178	9,545	15,064	3,941	10,930	24,245	12,232
Number illiterate	148	115	137	79	55	76	24	50	207	91
Per cent illiterate	0.4	2.2	0.5	0.6	0.6	0.5	0.6	0.5	0.9	0.7
Foreign-born white	6,669	1,510	2,425	3,166	2,411	2,043	3,707	2,525	4,805	2,793
Number illiterate	688	468	122	168	279	139	765	162	180	170
Per cent illiterate	10.3	31.0	5.0	5.3	11.6	6.8	20.6	6.4	3.7	6.1
Negro	57	3	36	3	3	8	5	13	9	4
Number illiterate	.....	.....	2	.....	.....	.....	2	2	.....	.....
Per cent illiterate	.....	.....	.....	.....	.....	.....	.....	.....	.....	.....
Total 16 to 20 years, inclusive	4,708	823	3,461	1,744	1,357	1,894	875	1,699	2,959	1,697
Number illiterate	14	15	7	3	3	6	10	8	33	6
Per cent illiterate	0.3	1.8	0.2	0.2	0.2	0.3	1.1	0.5	1.1	0.4
Illiterate males 21 years of age and over	412	466	127	126	149	113	498	99	144	142
Per cent of all males 21 years of age and over	2.4	15.1	1.1	1.9	3.4	1.7	14.1	1.9	1.3	2.5
Native white	73	62	75	47	26	47	14	24	64	60
Foreign-born white	336	329	51	79	123	65	482	63	80	76
Negro	.....	.....	.....	.....	.....	.....	2	1	.....	.....
Illiterate females 21 years of age and over	402	229	122	115	180	96	281	131	161	129
Per cent of all females 21 years of age and over	2.4	12.2	1.0	1.8	4.1	1.5	14.6	3.0	1.5	2.4
Native white	55	44	49	27	24	22	5	14	61	21
Foreign-born white	346	123	71	88	156	74	276	99	100	93
Negro	.....	.....	2	.....	.....	.....	.....	1	.....	.....
DWELLINGS AND FAMILIES.										
Dwellings, number	12,787	1,845	9,330	5,338	3,617	5,146	1,799	3,771	8,605	4,463
Families, number	13,336	1,881	9,522	5,480	3,680	5,248	1,892	3,893	8,936	4,618

[1] Less than one-tenth of 1 per cent.

TABLE 9.—COMPOSITION AND CHARACTERISTICS OF THE POPULATION, FOR COUNTIES: 1920—Continued.

[Per cent not shown where base is less than 100. For statistics of Indian population, by counties, see supplemental table.]

SUBJECT.	Kenosha.	Kewaunee.	La Crosse.	Lafayette.	Langlade.	Lincoln.	Manitowoc.	Marathon.	Marinette.	Marquette.
COLOR OR RACE, NATIVITY, AND SEX.										
Total population	51,284	16,091	44,355	20,002	21,471	21,084	51,644	65,259	34,361	10,443
Male	28,234	8,317	21,857	10,350	11,368	11,180	26,544	33,810	17,854	5,383
Female	23,050	7,774	22,498	9,652	10,103	9,904	25,100	31,449	16,507	5,060
Native white	36,244	14,068	38,008	18,110	18,492	16,702	45,649	54,315	26,933	9,248
Male	18,843	7,237	18,574	9,252	9,583	8,636	23,250	27,794	13,680	4,753
Female	17,401	6,831	19,434	8,858	8,909	8,066	22,399	26,521	13,253	4,495
Native white—Native parentage	15,569	7,241	19,247	11,389	10,582	6,995	24,457	23,750	10,961	5,011
Native white—Foreign parentage	15,313	4,574	11,876	4,429	5,137	6,200	13,651	19,531	11,155	2,733
Native white—Mixed parentage	5,362	2,253	6,885	2,292	2,773	3,507	7,541	11,034	4,817	1,504
Foreign-born white	14,926	2,013	6,297	1,861	2,863	4,353	5,946	10,890	7,359	1,183
Male	9,320	1,072	3,258	1,079	1,715	2,527	3,265	5,988	4,133	623
Female	5,606	941	3,039	782	1,148	1,826	2,681	4,902	3,226	560
Negro	101	3	41	30	12	7	10	8	29	12
Male	58	2	20	18	9	6	4	6	16	7
Female	43	1	21	12	3	1	6	2	13	5
Indian, Chinese, Japanese, and all other (see Tables 1 and 7)	13	7	9	1	104	22	39	46	40	.....
Per cent native white	70.7	87.4	85.7	90.5	86.1	79.2	88.4	83.2	78.4	88.6
Per cent foreign-born white	29.1	12.5	14.2	9.3	13.3	20.6	11.5	16.7	21.4	11.3
Per cent Negro	0.2	(1)	0.1	0.1	0.1	(1)	(1)	(1)	0.1	0.1
1910: Total population	32,929	16,784	43,996	20,075	17,062	19,064	44,978	55,054	33,812	10,741
Native white	22,446	13,676	35,053	17,459	14,088	14,272	37,134	42,711	24,741	8,933
Foreign-born white	10,442	3,108	8,832	2,610	2,876	4,712	7,822	12,302	8,903	1,764
Negro	40	.....	74	5	10	12	16	12	11	9
Per cent native white	68.2	81.5	79.7	87.0	82.6	74.9	82.6	77.6	73.2	83.2
Per cent foreign-born white	31.7	18.5	20.1	13.0	16.9	24.7	17.4	22.3	26.3	16.4
Per cent Negro	0.1	.....	0.2	(1)	0.1	0.1	(1)	(1)	(1)	0.1
AGE, SCHOOL ATTENDANCE, AND CITIZENSHIP.										
Total under 7 years of age	8,287	2,546	5,987	2,987	3,781	3,348	8,051	12,053	5,639	1,478
Total 7 to 13 years, inclusive	6,725	2,635	5,717	2,819	3,595	3,389	7,420	11,116	5,503	1,480
Number attending school	6,246	2,452	5,416	2,509	3,429	3,306	6,945	10,336	5,264	1,409
Per cent attending school	92.9	93.1	94.7	89.0	95.4	97.6	93.6	93.0	95.7	95.2
Total 14 and 15 years	1,583	726	1,521	744	892	895	2,012	2,887	1,631	444
Number attending school	1,289	482	1,292	610	639	590	1,510	1,831	1,319	332
Per cent attending school	81.4	66.4	84.9	82.0	71.6	65.9	75.0	63.4	80.9	74.8
Total 16 and 17 years	1,502	710	1,617	710	879	872	2,102	2,634	1,539	389
Number attending school	629	187	852	345	340	295	803	772	702	137
Per cent attending school	41.9	26.3	52.7	48.6	38.7	33.8	38.2	29.3	45.6	35.2
Total 18 to 20 years, inclusive	2,681	835	2,359	958	1,126	1,157	2,982	3,359	1,884	577
Number attending school	305	93	531	191	173	145	302	315	239	97
Per cent attending school	11.4	11.1	22.5	19.9	15.4	12.5	10.1	9.4	12.7	16.8
Males 21 years of age and over	17,794	4,509	13,411	6,163	6,155	6,341	15,146	17,628	9,634	3,202
Native white—Native parentage	4,035	682	3,850	2,518	2,152	1,352	3,825	3,394	1,907	880
Native white—Foreign or mixed parentage	5,016	2,768	6,338	2,605	2,334	2,587	8,147	8,504	3,733	1,704
Foreign-born white	8,692	1,057	3,204	1,027	1,633	2,386	3,153	5,714	3,972	613
Naturalized	3,624	642	1,915	558	1,002	1,564	1,616	3,585	2,521	329
First papers	3,050	120	669	151	307	381	725	999	631	163
Alien	1,767	213	405	202	205	307	554	708	634	88
Unknown	251	82	215	116	119	134	258	422	186	33
Negro	39	.....	14	12	4	6	2	2	7	5
Indian, Chinese, Japanese, and all other	12	2	5	1	32	10	19	14	15	.....
Females 21 years of age and over	12,712	4,130	13,743	5,621	5,043	5,082	13,931	15,582	8,531	2,873
Native white—Native parentage	3,238	682	3,823	2,333	1,786	1,036	3,670	3,114	1,768	869
Native white—Foreign or mixed parentage	4,520	2,518	6,914	2,527	2,127	2,347	7,673	7,787	3,683	1,449
Foreign-born white	4,924	929	2,989	753	1,109	1,693	2,575	4,671	3,068	550
Naturalized	2,553	537	1,825	492	779	1,181	1,344	3,032	1,988	321
First papers	144	26	91	15	15	20	99	124	61	26
Alien	2,030	260	726	137	208	367	808	1,073	817	163
Unknown	197	106	347	109	107	125	324	442	202	40
Negro	30	.....	14	8	2	1	4	1	4	5
Indian, Chinese, and Japanese	.....	1	3	.....	19	5	9	9	8	.....
Males 18 to 44 years, inclusive	14,250	2,993	8,883	4,146	4,427	4,418	10,765	12,684	6,351	2,078
Females 18 to 44 years, inclusive	10,278	2,843	9,567	3,803	3,945	3,754	10,193	11,977	6,185	1,964
ILLITERACY.										
Total 10 years of age and over	39,883	12,453	35,852	15,783	16,109	16,269	40,394	48,283	26,389	8,341
Number illiterate	1,786	934	512	151	425	426	879	1,412	1,177	100
Per cent illiterate	4.5	7.5	1.4	1.0	2.6	2.6	2.2	2.9	4.5	1.2
Per cent illiterate in 1910	4.4	9.8	3.2	2.4	2.6	1.8	2.6	2.9	6.3	4.4
Native white	25,063	10,438	29,528	13,908	13,183	11,930	34,445	37,415	19,036	7,148
Number illiterate	58	431	77	54	179	96	323	427	279	39
Per cent illiterate	0.2	4.1	0.3	0.4	1.4	0.8	0.9	1.1	1.5	0.5
Foreign-born white	14,712	2,007	6,283	1,851	2,851	4,315	5,908	10,828	7,305	1,181
Number illiterate	1,725	501	434	97	221	321	551	978	893	61
Per cent illiterate	11.7	25.0	6.9	5.2	7.8	7.4	9.3	9.0	12.2	5.2
Negro	96	1	33	23	10	7	9	8	16	12
Number illiterate	3	.....	.....	.....	1	.....	.....	.....	.....	.....
Per cent illiterate	.....	.....	.....	.....	.....	.....	.....	.....	.....	.....
Total 16 to 20 years, inclusive	4,183	1,545	3,976	1,668	2,005	2,029	5,084	5,993	3,423	966
Number illiterate	20	19	5	2	17	3	10	48	28	2
Per cent illiterate	0.5	1.2	0.1	0.1	0.8	0.1	0.2	0.8	0.8	0.2
Illiterate males 21 years of age and over	1,027	443	220	98	226	239	386	671	628	49
Per cent of all males 21 years of age and over	5.8	9.8	1.6	1.6	3.7	3.8	2.5	3.8	6.5	1.5
Native white	22	229	42	33	97	51	173	212	150	22
Foreign-born white	1,003	213	177	65	120	182	211	455	474	27
Negro	2	.....	.....	.....	1	.....	.....	.....	.....	.....
Illiterate females 21 years of age and over	729	469	285	48	169	180	467	648	505	48
Per cent of all females 21 years of age and over	5.7	11.4	2.1	0.9	3.4	3.5	3.4	4.2	5.9	1.7
Native white	26	181	28	16	61	38	126	131	90	14
Foreign-born white	702	287	257	32	98	139	338	514	414	34
Negro	1	.....	.....	.....	.....	.....	.....	.....	.....	.....
DWELLINGS AND FAMILIES.										
Dwellings, number	8,668	3,362	9,833	4,592	4,287	4,356	10,172	12,563	6,904	2,460
Families, number	10,459	3,484	10,540	4,708	4,475	4,503	11,351	13,473	7,274	2,522

[1] Less than one-tenth of 1 per cent.

TABLE 9.—COMPOSITION AND CHARACTERISTICS OF THE POPULATION, FOR COUNTIES: 1920—Continued.

[Per cent not shown where base is less than 100. For statistics of Indian population, by counties, see supplemental table.]

SUBJECT.	Milwaukee.	Monroe.	Oconto.	Oneida.	Outagamie.	Ozaukee.	Pepin.	Pierce.	Polk.	Portage.
COLOR OR RACE, NATIVITY, AND SEX.										
Total population	539,449	28,666	27,104	13,996	55,113	16,335	7,481	21,663	26,870	33,649
Male	272,677	14,664	14,086	7,570	27,847	8,465	3,886	11,242	14,277	17,134
Female	266,772	14,002	13,018	6,426	27,266	7,870	3,595	10,421	12,593	16,515
Native white	406,310	25,436	22,039	11,347	47,260	14,355	6,548	18,694	21,620	28,843
Male	198,288	12,958	11,332	5,968	23,656	7,333	3,384	9,652	11,352	14,616
Female	208,022	12,478	10,707	5,379	23,604	7,022	3,164	9,042	10,268	14,227
Native white—Native parentage	156,712	15,444	9,736	5,625	25,264	7,909	3,685	10,122	9,359	13,539
Native white—Foreign parentage	177,948	6,115	8,316	3,669	13,604	4,346	1,732	5,345	8,018	9,614
Native white—Mixed parentage	71,650	3,877	3,987	2,053	8,392	2,100	1,131	3,227	4,243	5,690
Foreign-born white	130,677	3,076	4,744	2,600	6,886	1,977	932	2,958	5,179	4,802
Male	72,990	1,623	2,599	1,572	3,707	1,129	501	1,583	2,889	2,517
Female	57,687	1,453	2,145	1,028	3,179	848	431	1,375	2,290	2,285
Negro	2,346	28	1	10	19	1	1	9	10	4
Male	1,316	16	.....	6	7	1	1	5	5	1
Female	1,030	12	1	4	12	.....	.....	4	5	3
Indian, Chinese, Japanese, and all other (see Tables 1 and 7)	116	126	320	39	948	2	.....	2	61	.....
Per cent native white	75.3	88.7	81.3	81.1	85.8	87.9	87.5	86.3	80.5	85.7
Per cent foreign-born white	24.2	10.7	17.5	18.6	12.5	12.1	12.5	13.7	19.3	14.3
Per cent Negro	0.4	0.1	(1)	0.1	(1)	(1)	(1)	(1)	(1)	(1)
1910: Total population	433,187	28,881	25,657	11,433	49,102	17,123	7,577	22,079	21,367	30,945
Native white	302,890	24,013	19,560	8,503	39,651	14,072	6,309	18,015	15,595	24,998
Foreign-born white	129,230	4,460	5,875	2,845	8,282	3,044	1,267	4,047	5,652	5,939
Negro	996	36	2	3	28	7	1	15	5	5
Per cent native white	69.9	83.1	76.2	74.4	80.8	82.2	83.3	81.6	73.0	80.8
Per cent foreign-born white	29.8	15.4	22.9	24.9	16.9	17.8	16.7	18.3	26.5	19.2
Per cent Negro	0.2	0.1	(1)	(1)	0.1	(1)	(1)	0.1	(1)	(1)
AGE, SCHOOL ATTENDANCE, AND CITIZENSHIP.										
Total under 7 years of age	78,066	4,382	4,913	2,307	8,877	2,363	1,122	3,105	4,417	6,106
Total 7 to 13 years, inclusive	67,885	4,219	4,941	2,150	8,301	2,272	1,057	3,020	4,440	5,696
Number attending school	65,678	4,012	4,612	2,030	7,827	2,183	1,035	2,858	4,222	5,258
Per cent attending school	96.7	95.1	93.3	94.4	94.3	96.1	97.9	94.6	95.1	92.3
Total 14 and 15 years	16,853	1,207	1,283	547	2,317	686	342	825	1,256	1,540
Number attending school	14,418	1,016	899	450	1,823	428	261	584	957	1,170
Per cent attending school	85.6	84.2	70.1	82.3	78.7	62.4	76.3	70.8	76.2	76.0
Total 16 and 17 years	16,914	1,184	1,142	562	2,167	626	292	855	1,157	1,349
Number attending school	8,186	537	377	279	893	140	94	336	449	563
Per cent attending school	48.4	45.4	33.0	49.6	41.2	22.4	32.2	39.3	38.8	41.7
Total 18 to 20 years, inclusive	27,532	1,470	1,319	771	3,153	824	444	1,164	1,383	1,904
Number attending school	3,827	297	135	101	450	71	66	208	207	283
Per cent attending school	13.9	20.2	10.2	13.1	14.3	8.6	14.9	17.9	15.0	14.9
Males 21 years of age and over	170,355	8,312	7,165	4,314	15,378	4,965	2,232	6,676	7,741	8,780
Native white—Native parentage	34,576	3,085	1,357	1,228	4,223	1,315	735	2,049	1,615	2,082
Native white—Foreign or mixed parentage	66,647	3,592	3,242	1,559	7,368	2,561	1,001	3,059	3,311	4,226
Foreign-born white	68,048	1,596	2,487	1,507	3,547	1,086	496	1,561	2,797	2,461
Naturalized	31,834	1,019	1,686	921	2,202	552	370	1,027	1,862	1,527
First papers	15,123	284	324	207	673	185	83	269	470	437
Alien	18,321	165	250	286	384	282	29	185	244	376
Unknown	2,770	128	227	93	288	67	14	80	221	121
Negro	1,016	6	.....	6	3	1	.....	5	4	1
Indian, Chinese, Japanese, and all other	68	33	79	14	237	2	.....	2	14	.....
Females 21 years of age and over	161,844	7,892	6,341	3,345	14,920	4,599	1,992	6,018	6,476	8,274
Native white—Native parentage	33,323	3,013	1,304	1,016	4,048	1,309	679	1,969	1,491	2,075
Native white—Foreign or mixed parentage	75,174	3,432	2,908	1,361	7,654	2,471	884	2,697	2,746	3,967
Foreign-born white	52,617	1,417	2,061	957	3,001	819	429	1,348	2,218	2,230
Naturalized	28,958	942	1,386	660	2,049	458	338	908	1,495	1,386
First papers	1,703	57	27	10	80	16	10	35	61	56
Alien	18,922	264	380	228	566	232	52	292	433	594
Unknown	3,034	154	268	59	306	113	29	112	229	194
Negro	713	3	1	3	7	.....	.....	4	2	2
Indian, Chinese, and Japanese	17	27	67	8	210	.....	.....	.....	19	.....
Males 18 to 44 years, inclusive	127,767	5,384	4,917	3,023	10,791	3,201	1,465	4,292	5,117	6,160
Females 18 to 44 years, inclusive	123,450	5,279	4,527	2,629	10,850	3,055	1,357	4,026	4,552	6,153
ILLITERACY.										
Total 10 years of age and over	430,926	22,505	20,002	10,738	42,575	12,968	5,904	17,250	20,503	25,044
Number illiterate	13,085	307	1,023	246	737	164	89	142	201	1,346
Per cent illiterate	3.0	1.4	5.1	2.3	1.7	1.3	1.5	0.8	1.0	5.4
Per cent illiterate in 1910	3.5	2.0	7.7	4.3	2.9	2.8	1.9	2.8	3.0	7.5
Native white	299,502	19,330	15,072	8,111	35,042	10,996	4,972	14,289	15,297	20,259
Number illiterate	649	107	225	68	242	55	45	42	50	483
Per cent illiterate	0.2	0.6	1.5	0.8	0.7	0.5	0.9	0.3	0.3	2.4
Foreign-born white	129,274	3,070	4,708	2,587	6,836	1,969	931	2,950	5,154	4,782
Number illiterate	12,360	166	753	166	404	108	44	99	137	863
Per cent illiterate	9.6	5.4	16.0	6.4	5.9	5.5	4.7	3.4	2.7	18.0
Negro	2,054	19	1	9	14	1	1	9	7	3
Number illiterate	66	.....	1	2	.....	.....	.....	1	.....	.....
Per cent illiterate	3.2	.....	.....	.....	.....	.....	.....	.....	.....	.....
Total 16 to 20 years, inclusive	44,446	2,654	2,461	1,333	5,320	1,450	736	2,019	2,540	3,253
Number illiterate	89	10	16	7	10	5	1	1	1	42
Per cent illiterate	0.2	0.4	0.7	0.5	0.2	0.3	0.1	(1)	(1)	1.3
Illiterate males 21 years of age and over	6,435	146	526	156	375	73	59	65	97	624
Per cent of all males 21 years of age and over	3.8	1.8	7.3	3.6	2.4	1.5	2.6	1.0	1.3	7.1
Native white	294	57	143	48	132	22	35	24	30	233
Foreign-born white	6,097	74	383	103	191	50	24	40	60	391
Negro	36	.....	.....	1	.....	.....	.....	1	.....	.....
Illiterate females 21 years of age and over	6,513	140	472	79	341	85	29	74	98	644
Per cent of all females 21 years of age and over	4.0	1.8	7.4	2.4	2.3	1.8	1.5	1.2	1.5	7.8
Native white	272	31	64	11	93	27	9	15	15	173
Foreign-born white	6,210	92	383	63	210	58	20	59	77	471
Negro	29	.....	1	1	.....	.....	.....	.....	.....	.....
DWELLINGS AND FAMILIES.										
Dwellings, number	81,059	6,508	5,348	2,893	11,414	3,603	1,687	5,057	5,772	6,613
Families, number	122,694	6,720	5,550	3,106	12,051	3,837	1,729	5,125	5,916	6,990

[1] Less than one-tenth of 1 per cent.

TABLE 9.—COMPOSITION AND CHARACTERISTICS OF THE POPULATION, FOR COUNTIES: 1920—Continued.

[Per cent not shown where base is less than 100. For statistics of Indian population, by counties, see supplemental table.]

SUBJECT.	Price.	Racine.	Richland.	Rock.	Rusk.	St. Croix.	Sauk.	Sawyer.	Shawano.	Sheboygan.	Taylor.
COLOR OR RACE, NATIVITY, AND SEX.											
Total population	**18,517**	**78,961**	**19,823**	**66,150**	**16,403**	**28,166**	**32,548**	**8,243**	**33,975**	**59,913**	**18,045**
Male	10,132	42,308	10,202	34,352	8,780	13,505	16,522	4,421	18,083	30,504	9,891
Female	8,385	36,653	9,621	31,798	7,623	12,601	16,026	3,822	15,892	29,409	8,154
Native white	13,749	58,316	19,024	56,722	13,487	21,696	28,745	5,998	26,545	48,376	13,704
Male	7,305	29,922	9,771	28,946	7,072	11,069	14,467	3,180	13,934	24,044	7,397
Female	6,444	28,394	9,253	27,776	6,415	10,627	14,278	2,818	12,611	24,332	6,307
Native white—Native parentage	5,085	24,800	15,575	35,014	7,511	9,888	16,350	3,355	11,896	22,112	5,145
Native white—Foreign parentage	6,476	23,912	1,923	13,929	4,029	7,724	7,738	1,743	9,117	17,804	6,104
Native white—Mixed parentage	2,188	9,604	1,526	7,779	1,947	4,084	4,657	900	5,532	8,460	2,455
Foreign-born white	4,764	20,285	783	8,520	2,862	4,407	3,766	1,358	5,021	11,533	4,308
Male	2,823	12,160	420	4,873	1,681	2,434	2,035	809	2,830	6,457	2,471
Female	1,941	8,125	363	3,647	1,181	1,973	1,731	549	2,191	5,076	1,837
Negro	3	328	15	880	12	.....	35	8	29	1	31
Male	3	197	10	509	11	.....	18	4	21	1	21
Female	.....	131	5	371	1	.....	17	4	8	.....	10
Indian, Chinese, Japanese, and all other (see Tables 1 and 7)	1	32	1	28	42	3	2	879	2,380	3	2
Per cent native white	74.3	73.9	96.0	85.7	82.2	83.1	88.3	72.8	78.1	80.7	75.9
Per cent foreign-born white	25.7	25.7	3.9	12.9	17.4	16.9	11.6	16.5	14.8	19.2	23.9
Per cent Negro	(1)	0.4	0.1	1.3	0.1	.....	0.1	0.1	0.1	(1)	0.2
1910: Total population	**13,795**	**57,424**	**18,809**	**55,538**	**11,160**	**25,910**	**32,869**	**6,227**	**31,884**	**54,888**	**13,641**
Native white	9,484	40,103	17,757	46,570	9,032	20,168	27,781	3,719	23,770	41,729	9,585
Foreign-born white	4,304	17,199	1,039	8,805	2,070	5,735	5,052	1,282	6,340	13,139	4,032
Negro	6	115	13	157	2	3	30	.....	31	19	24
Per cent native white	68.7	69.8	94.4	83.9	80.9	77.8	84.5	59.7	74.6	76.0	70.3
Per cent foreign-born white	31.2	30.0	5.5	15.9	18.5	22.1	15.4	20.6	19.9	23.9	29.6
Per cent Negro	(1)	0.2	0.1	0.3	(1)	(1)	0.1	.....	0.1	(1)	0.2
AGE, SCHOOL ATTENDANCE, AND CITIZENSHIP.											
Total under 7 years of age	3,406	11,484	3,379	8,104	3,067	3,824	4,676	1,536	5,947	8,767	3,606
Total 7 to 13 years, inclusive	3,237	9,422	2,995	7,900	2,947	3,614	4,379	1,441	5,780	8,118	3,224
Number attending school	3,014	8,864	2,901	7,423	2,709	3,481	4,247	1,284	5,340	7,750	3,007
Per cent attending school	93.1	94.1	96.9	94.0	91.9	96.3	97.0	89.1	92.4	95.5	93.3
Total 14 and 15 years	845	2,423	805	2,272	722	1,054	1,236	328	1,511	2,104	823
Number attending school	551	2,073	609	2,005	535	853	960	227	1,021	1,651	483
Per cent attending school	65.2	85.6	75.7	88.2	74.1	80.9	77.7	69.2	67.6	78.5	58.7
Total 16 and 17 years	764	2,441	744	2,222	672	1,074	1,173	349	1,427	2,189	672
Number attending school	207	1,110	300	1,203	234	526	455	99	418	958	158
Per cent attending school	27.1	45.5	40.3	54.1	34.8	49.0	38.8	28.4	29.3	43.8	23.5
Total 18 to 20 years, inclusive	890	4,105	1,003	3,540	784	1,441	1,544	374	1,817	3,139	854
Number attending school	91	385	128	608	80	307	235	42	169	396	61
Per cent attending school	10.2	9.4	12.8	17.2	10.2	21.3	15.2	11.2	9.3	12.6	7.1
Males 21 years of age and over	5,415	27,112	5,657	22,210	4,606	7,993	9,991	2,390	9,511	18,287	5,069
Native white—Native parentage	1,172	6,054	3,844	9,978	1,771	1,785	3,422	786	1,548	4,045	1,003
Native white—Foreign or mixed parentage	1,617	9,548	1,396	7,224	1,286	3,843	4,580	626	4,516	8,303	1,765
Foreign-born white	2,623	11,325	413	4,646	1,535	2,363	1,976	747	2,772	5,938	2,289
Naturalized	1,634	5,163	243	2,580	845	1,671	1,335	455	1,881	2,621	1,413
First papers	499	2,807	49	897	275	292	269	154	418	1,752	445
Alien	348	2,882	46	741	321	293	164	113	264	1,167	337
Unknown	142	473	75	428	94	107	208	25	209	398	94
Negro	2	159	3	344	3	.....	11	2	13	.....	12
Indian, Chinese, Japanese, and all other	1	26	1	18	11	2	2	229	662	1	.....
Females 21 years of age and over	3,960	21,974	5,240	19,902	3,605	7,106	9,549	1,825	7,982	17,309	3,797
Native white—Native parentage	799	5,299	3,626	9,024	1,395	1,683	3,459	599	1,429	4,074	705
Native white—Foreign or mixed parentage	1,376	9,221	1,259	7,211	1,138	3,501	4,389	495	3,924	8,661	1,401
Foreign-born white	1,785	7,351	354	3,448	1,059	1,921	1,689	504	2,136	4,573	1,686
Naturalized	1,199	3,994	231	2,160	606	1,380	1,176	315	1,468	2,468	1,095
First papers	22	216	4	70	12	51	42	6	60	214	27
Alien	477	2,748	50	792	378	359	260	149	395	1,523	489
Unknown	87	393	69	426	63	131	211	34	213	368	75
Negro	.....	100	1	217	1	.....	12	1	3	.....	5
Indian, Chinese, and Japanese	.....	3	.....	2	12	1	.....	226	490	1	.....
Males 18 to 44 years, inclusive	3,973	20,578	3,743	15,332	3,191	5,280	6,218	1,638	6,604	12,470	3,648
Females 18 to 44 years, inclusive	2,987	16,378	3,629	13,534	2,780	4,926	6,064	1,394	5,932	12,053	2,834
ILLITERACY.											
Total 10 years of age and over	**13,698**	**63,264**	**15,103**	**54,657**	**12,013**	**20,732**	**25,972**	**6,034**	**25,470**	**47,649**	**12,952**
Number illiterate	410	1,406	200	840	239	328	378	146	1,178	1,063	420
Per cent illiterate	3.0	2.2	1.3	1.5	2.0	1.6	1.5	2.4	4.6	2.2	3.2
Per cent illiterate in 1910	2.4	2.7	3.0	1.8	2.5	1.7	2.4	9.0	5.5	2.4	3.1
Native white	8,967	42,916	14,312	45,470	9,136	16,340	22,185	4,038	18,749	36,297	8,672
Number illiterate	51	119	155	163	47	96	144	13	242	169	61
Per cent illiterate	0.6	0.3	1.1	0.4	0.5	0.6	0.6	0.3	1.3	0.5	0.7
Foreign-born white	4,728	20,016	780	8,446	2,837	4,389	3,754	1,335	5,006	11,348	4,258
Number illiterate	359	1,261	45	629	183	232	230	74	536	893	357
Per cent illiterate	7.6	6.3	5.8	7.4	6.5	5.3	6.1	5.5	10.7	7.9	8.4
Negro	2	300	10	713	7	.....	31	7	23	1	21
Number illiterate	.....	23	.....	46	.....	.....	2	.....	1	.....	1
Per cent illiterate	.....	7.7	.....	6.5	.....	.....	.....	.....	.....	.....	.....
Total 10 to 20 years, inclusive	1,654	6,546	1,747	5,762	1,456	2,515	2,717	723	3,244	5,328	1,526
Number illiterate	7	27	5	33	6	7	7	2	34	13	3
Per cent illiterate	0.4	0.4	0.3	0.6	0.4	0.3	0.3	0.3	1.0	0.2	0.2
Illiterate males 21 years of age and over	195	765	113	473	119	160	208	73	599	483	213
Per cent of all males 21 years of age and over	3.6	2.8	2.0	2.1	2.6	2.0	2.1	3.1	6.3	2.6	4.2
Native white	23	43	91	86	29	46	91	7	129	83	45
Foreign-born white	172	706	22	359	87	114	114	40	265	400	167
Negro	.....	14	.....	26	.....	.....	1	.....	.....	.....	1
Illiterate females 21 years of age and over	205	598	79	318	109	160	158	70	525	557	198
Per cent of all females 21 years of age and over	5.2	2.7	1.5	1.6	3.0	2.3	1.7	3.8	6.6	3.2	5.2
Native white	18	46	56	51	10	42	43	4	79	67	10
Foreign-born white	187	542	23	252	93	118	114	34	265	489	188
Negro	.....	9	.....	15	.....	.....	1	.....	1	.....	.....
DWELLINGS AND FAMILIES.											
Dwellings, number	3,732	14,861	4,555	14,619	3,389	5,714	7,868	1,759	6,758	12,483	3,605
Families, number	3,830	17,399	4,657	15,881	3,449	5,919	8,096	1,774	7,023	14,151	3,686

[1] Less than one-tenth of 1 per cent.

TABLE 9.—COMPOSITION AND CHARACTERISTICS OF THE POPULATION, FOR COUNTIES: 1920—Continued.

[Per cent not shown where base is less than 100. For statistics of Indian population, by counties, see supplemental table.]

SUBJECT.	Trempealeau.	Vernon.	Vilas.	Walworth.	Washburn.	Washington.	Waukesha.	Waupaca.	Waushara.	Winnebago.	Wood.
COLOR OR RACE, NATIVITY, AND SEX.											
Total population	**24,506**	**29,252**	**5,649**	**29,327**	**11,377**	**25,713**	**42,612**	**34,200**	**16,712**	**63,897**	**34,641**
Male	12,860	15,198	3,161	14,680	6,096	13,261	22,092	17,478	8,557	31,611	17,595
Female	11,646	14,054	2,488	14,647	5,281	12,452	20,520	16,722	8,155	32,286	17,046
Native white	20,733	26,078	3,863	25,513	9,803	23,231	36,352	29,441	14,659	53,345	29,179
Male	10,784	13,491	2,069	12,640	5,200	11,905	18,517	14,892	7,417	26,045	14,635
Female	9,949	12,587	1,794	12,873	4,603	11,326	17,835	14,549	7,242	27,300	14,544
Native white—Native parentage	9,165	16,328	1,778	15,218	5,862	13,483	18,882	15,093	8,630	25,679	14,223
Native white—Foreign parentage	7,644	5,799	1,500	6,414	2,306	6,453	11,442	8,584	3,815	18,439	9,554
Native white—Mixed parentage	3,924	3,951	585	3,881	1,635	3,295	6,028	5,764	2,214	9,227	5,392
Foreign-born white	3,767	3,112	1,250	3,749	1,494	2,475	6,187	4,737	2,045	10,432	5,356
Male	2,071	1,675	828	2,004	855	1,353	3,529	2,571	1,133	5,499	2,908
Female	1,696	1,437	422	1,745	639	1,122	2,658	2,166	912	4,933	2,448
Negro	4	54	1	65	9	6	66	10	8	55	17
Male	4	27	1	36	5	2	39	6	7	31	10
Female	.....	27	.....	29	4	4	27	4	1	24	7
Indian, Chinese, Japanese, and all other (see Tables 1 and 7)	2	8	535	.....	71	1	7	12	.....	65	91
Per cent native white	84.6	89.1	68.4	87.0	86.2	90.3	85.3	86.1	87.7	83.5	84.2
Per cent foreign-born white	15.4	10.6	22.1	12.8	13.1	9.6	14.5	13.9	12.2	16.3	15.5
Per cent Negro	(1)	0.2	(1)	0.2	0.1	(1)	0.2	(1)	(1)	0.1	(1)
1910: Total population	**22,928**	**28,116**	**6,019**	**29,614**	**8,196**	**23,784**	**37,100**	**32,782**	**18,886**	**62,116**	**30,563**
Native white	17,908	23,923	3,800	25,063	6,625	20,411	29,997	26,334	15,401	48,831	24,249
Foreign-born white	5,008	4,049	1,641	4,484	1,416	3,366	7,023	6,428	3,474	13,150	6,216
Negro	2	116	10	64	3	6	74	18	11	110	6
Per cent native white	78.1	85.1	63.1	84.6	80.8	85.8	80.9	80.3	81.5	78.6	79.3
Per cent foreign-born white	21.8	14.4	27.3	15.1	17.3	14.2	18.9	19.6	18.4	21.2	20.3
Per cent Negro	(1)	0.4	0.2	0.2	(1)	(1)	0.2	0.1	0.1	0.2	(1)
AGE, SCHOOL ATTENDANCE, AND CITIZENSHIP.											
Total under 7 years of age	3,874	4,667	976	3,429	2,002	3,655	5,637	5,126	2,550	8,519	5,843
Total 7 to 13 years, inclusive	3,658	4,402	939	3,600	1,923	3,364	5,486	4,815	2,691	8,150	5,611
Number attending school	3,294	4,232	833	3,453	1,782	3,088	5,214	4,540	2,458	7,558	5,293
Per cent attending school	90.0	96.1	88.7	95.9	92.7	91.8	95.0	94.3	91.3	92.7	94.3
Total 14 and 15 years	1,007	1,229	223	1,027	513	978	1,682	1,412	783	2,319	1,558
Number attending school	669	894	143	856	406	636	1,436	1,078	635	1,851	1,093
Per cent attending school	66.4	72.7	64.1	83.3	79.1	65.0	85.4	76.3	81.1	79.8	70.2
Total 16 and 17 years	977	1,207	208	1,017	468	945	1,550	1,362	684	2,196	1,380
Number attending school	359	441	72	550	177	236	724	542	316	1,010	557
Per cent attending school	36.7	36.5	34.6	57.0	37.8	25.0	46.7	39.8	46.2	46.0	40.4
Total 18 to 20 years, inclusive	1,366	1,577	278	1,320	594	1,339	2,002	1,749	870	3,370	1,891
Number attending school	224	241	35	316	91	123	363	275	144	529	254
Per cent attending school	16.4	15.3	12.6	23.9	15.3	9.2	18.1	15.7	16.6	15.7	13.4
Males 21 years of age and over	7,300	8,586	1,837	9,412	3,181	8,035	13,602	10,208	4,755	19,456	9,518
Native white—Native parentage	1,239	3,615	443	4,036	1,288	2,618	4,115	2,878	1,696	5,580	2,517
Native white—Foreign or mixed parentage	4,025	3,315	472	3,396	1,065	4,115	6,121	4,794	1,989	8,537	4,151
Foreign-born white	2,034	1,643	771	1,954	811	1,300	3,337	2,524	1,066	5,299	2,818
Naturalized	1,196	738	382	1,225	564	658	1,671	1,683	668	3,091	1,761
First papers	418	402	126	364	108	229	777	369	135	1,010	524
Alien	250	359	239	212	70	264	610	298	175	665	285
Unknown	170	144	24	153	69	149	279	174	88	533	248
Negro	1	11	.....	26	3	1	27	5	4	21	7
Indian, Chinese, Japanese, and all other	1	2	151	.....	14	1	1	7	.....	19	25
Females 21 years of age and over	6,324	7,584	1,188	9,522	2,696	7,397	12,653	9,528	4,379	19,887	8,837
Native white—Native parentage	1,116	3,118	327	4,266	1,103	2,406	3,999	2,830	1,661	5,561	2,399
Native white—Foreign or mixed parentage	3,548	3,069	331	3,564	984	3,913	6,109	4,577	1,852	9,584	4,034
Foreign-born white	1,659	1,383	381	1,668	596	1,076	2,533	2,117	865	4,714	2,376
Naturalized	974	707	240	1,112	416	591	1,478	1,509	546	2,910	1,527
First papers	77	70	11	31	14	43	83	45	33	120	74
Alien	390	450	115	375	112	267	695	381	208	1,113	554
Unknown	218	156	15	150	54	175	277	182	78	571	221
Negro	.....	12	.....	24	2	2	12	2	1	14	3
Indian, Chinese, and Japanese	1	2	149	.....	11	.....	.....	2	.....	14	25
Males 18 to 44 years, inclusive	4,935	5,964	1,190	5,529	2,163	5,517	8,806	6,455	3,047	12,500	6,569
Females 18 to 44 years, inclusive	4,448	6,198	901	5,708	2,031	5,067	8,323	6,362	2,997	13,377	6,554
ILLITERACY.											
Total 10 years of age and over	**19,046**	**22,681**	**4,274**	**24,359**	**8,571**	**20,626**	**34,700**	**26,984**	**12,964**	**51,895**	**26,350**
Number illiterate	306	265	223	179	131	206	536	414	156	878	509
Per cent illiterate	1.6	1.2	5.2	0.7	1.5	1.0	1.5	1.5	1.2	1.7	1.9
Per cent illiterate in 1910	3.3	2.2	9.7	1.2	2.5	1.3	1.6	2.6	2.1	2.4	2.8
Native white	15,280	19,536	2,622	20,573	7,033	18,163	28,483	22,237	10,922	41,415	20,933
Number illiterate	111	99	18	58	55	114	113	97	70	181	150
Per cent illiterate	0.7	0.5	0.7	0.3	0.8	0.6	0.4	0.4	0.6	0.4	0.7
Foreign-born white	3,760	3,103	1,239	3,728	1,479	2,456	6,155	4,726	2,037	10,387	5,335
Number illiterate	193	164	122	120	66	92	420	312	86	695	332
Per cent illiterate	5.1	5.3	9.8	3.2	4.5	3.7	6.8	6.6	4.2	6.7	6.2
Negro	4	36	1	58	7	6	55	10	5	43	15
Number illiterate	.....	.....	.....	1	.....	.....	3	1	.....	1	.....
Per cent illiterate	.....	.....	.....	.....	.....	.....	.....	.....	.....	.....	.....
Total 16 to 20 years, inclusive	2,343	2,784	486	2,337	1,062	2,284	3,552	3,111	1,554	5,566	3,271
Number illiterate	2	6	4	2	8	11	14	8	12	10	11
Per cent illiterate	0.1	0.2	0.8	0.1	0.8	0.5	0.4	0.3	0.8	0.2	0.3
Illiterate males 21 years of age and over	146	115	133	90	64	98	273	208	81	414	255
Per cent of all males 21 years of age and over	2.0	1.3	7.2	1.0	2.0	1.2	2.0	2.0	1.7	2.1	2.7
Native white	69	53	5	28	27	57	50	63	39	84	83
Foreign-born white	76	62	88	62	33	41	221	140	42	328	159
Negro	.....	.....	.....	.....	.....	.....	2	1	.....	1	.....
Illiterate females 21 years of age and over	155	132	81	81	55	91	244	194	57	436	231
Per cent of all females 21 years of age and over	2.5	1.7	6.8	0.9	2.0	1.2	1.9	2.0	1.3	2.2	2.6
Native white	37	28	8	23	16	40	49	24	14	71	40
Foreign-born white	117	102	33	57	33	51	195	170	43	365	173
Negro	.....	.....	.....	1	.....	.....	.....	.....	.....	.....	.....
DWELLINGS AND FAMILIES.											
Dwellings, number	5,161	6,352	1,178	7,439	2,459	5,496	9,578	7,518	3,831	14,354	7,101
Families, number	5,332	6,491	1,203	7,696	2,532	5,898	10,064	7,794	3,900	15,209	7,465

[1] Less than one-tenth of 1 per cent.

TABLE 10.—COMPOSITION AND CHARACTERISTICS OF THE POPULATION, FOR CITIES OF 10,000 OR MORE: 1920.

[Per cent not shown where base is less than 100.]

SUBJECT.	CITIES OF 25,000 OR MORE.								
	Green Bay.	Kenosha.	La Crosse.	Madison.	Milwaukee.	Oshkosh.	Racine.	Sheboygan.	Superior.
COLOR OR RACE, NATIVITY, AND SEX.									
Total population	31,017	40,472	30,421	38,378	457,147	33,162	58,593	30,955	39,671
Male	15,109	22,258	14,502	18,275	228,614	15,945	31,524	15,751	20,980
Female	15,908	18,214	15,919	20,103	228,533	17,217	27,069	15,204	18,691
Native white	27,342	27,644	25,933	33,213	344,756	27,296	42,069	22,679	28,708
Male	13,189	14,225	12,255	15,476	166,607	12,888	21,566	11,094	14,494
Female	14,153	13,419	13,678	17,737	178,149	14,408	20,503	11,585	14,214
Native white—Native parentage	14,492	11,409	13,192	19,145	130,845	12,456	17,211	8,205	10,830
Native white—Foreign parentage	7,956	12,270	8,090	8,950	152,719	10,089	17,878	10,376	12,437
Native white—Mixed parentage	4,894	3,965	4,651	5,118	61,192	4,751	6,980	4,098	5,441
Foreign-born white	3,565	12,714	4,447	4,852	110,068	5,794	16,199	8,274	10,764
Male	1,872	7,962	2,227	2,620	60,703	3,019	9,749	4,655	6,374
Female	1,693	4,752	2,220	2,232	49,365	2,775	6,450	3,619	4,390
Negro	32	101	39	259	2,229	39	294	.....	107
Male	18	58	18	134	1,233	20	180	.....	62
Female	14	43	21	125	996	19	114	.....	45
Indian, Chinese, Japanese, and all other (see Table 7)	78	13	2	54	94	33	31	2	92
Per cent native white	88.2	68.3	85.2	86.5	75.4	82.3	71.8	73.3	72.4
Per cent foreign-born white	11.5	31.4	14.6	12.6	24.1	17.5	27.6	26.7	27.1
Per cent Negro	0.1	0.2	0.1	0.7	0.5	0.1	0.5	.....	0.3
1910: Total population	25,236	21,371	30,417	25,531	373,857	33,062	38,002	26,398	40,384
Native white	21,067	13,695	24,315	21,126	261,353	25,542	25,375	17,721	26,279
Foreign-born white	4,056	7,642	6,043	4,174	111,456	7,406	12,509	8,667	13,772
Negro	45	33	59	143	980	98	112	9	182
Per cent native white	83.5	64.1	79.9	82.7	69.9	77.3	66.8	67.1	65.1
Per cent foreign-born white	16.1	35.8	19.9	16.3	29.8	22.4	32.9	32.8	34.1
Per cent Negro	0.2	0.2	0.2	0.6	0.3	0.3	0.3	(1)	0.5
AGE, SCHOOL ATTENDANCE, AND CITIZENSHIP.									
Total under 7 years of age	4,364	6,610	3,787	4,748	64,149	4,180	8,366	4,691	5,927
Total 7 to 13 years, inclusive	4,315	5,132	3,673	4,242	55,986	4,322	6,672	4,207	5,559
Number attending school	3,888	4,803	3,492	4,142	54,250	4,137	6,308	4,055	5,220
Per cent attending school	90.1	93.6	95.1	97.6	96.9	95.7	94.5	96.4	93.9
Total 14 and 15 years	1,216	1,166	989	1,120	14,057	1,178	1,694	971	1,355
Number attending school	1,069	991	904	1,068	12,327	982	1,542	850	1,251
Per cent attending school	87.9	85.0	91.4	95.4	87.7	83.4	91.0	87.5	92.3
Total 16 and 17 years	1,207	1,118	1,092	1,200	14,290	1,149	1,772	1,109	1,385
Number attending school	682	487	660	853	7,253	611	875	588	867
Per cent attending school	56.5	43.6	60.4	71.1	50.8	53.2	49.4	53.0	62.6
Total 18 to 20 years, inclusive	1,866	2,209	1,661	2,035	23,753	1,767	3,262	1,540	2,132
Number attending school	271	235	399	719	3,419	335	292	229	396
Per cent attending school	14.5	10.6	24.0	35.3	14.4	19.0	9.0	14.9	18.6
Males 21 years of age and over	8,826	14,213	9,112	11,801	144,066	9,794	20,553	9,455	12,946
Native white—Native parentage	2,676	3,128	2,793	4,737	28,849	2,769	4,530	1,572	2,771
Native white—Foreign or mixed parentage	4,319	3,635	4,125	4,473	57,618	4,115	6,771	3,672	4,032
Foreign-born white	1,801	7,399	2,180	2,469	56,586	2,891	9,078	4,210	6,053
Naturalized	1,130	3,006	1,380	1,481	27,448	1,863	4,204	1,852	3,567
First papers	339	2,726	449	510	12,454	520	2,307	1,195	1,171
Alien	162	1,485	261	359	14,731	305	2,259	922	905
Unknown	170	182	90	119	1,953	203	308	241	410
Negro	12	39	12	84	955	12	148	.....	54
Females 21 years of age and over	9,223	10,024	10,107	13,232	140,846	10,772	16,274	8,982	10,367
Native white—Native parentage	2,737	2,481	2,958	5,392	28,606	2,923	3,807	1,639	2,264
Native white—Foreign or mixed parentage	4,817	3,384	4,960	5,679	66,435	5,202	6,555	4,171	4,015
Foreign-born white	1,640	4,129	2,175	2,080	45,008	2,631	5,818	3,172	4,031
Naturalized	1,043	2,085	1,379	1,328	25,481	1,704	3,246	1,665	2,602
First papers	62	120	63	64	1,500	60	173	120	70
Alien	332	1,785	539	547	15,781	595	2,168	1,175	984
Unknown	203	139	194	141	2,336	272	231	212	375
Negro	8	30	14	80	695	10	92	.....	37
Males 18 to 44 years, inclusive	6,397	11,852	6,041	8,687	109,197	6,226	16,345	6,581	9,469
Females 18 to 44 years, inclusive	7,127	8,395	7,093	9,726	107,308	7,237	12,694	6,431	8,428
ILLITERACY.									
Total 10 years of age and over	24,770	31,445	25,001	31,720	368,002	27,137	47,245	24,479	31,276
Number illiterate	845	1,526	432	840	10,950	514	1,115	835	686
Per cent illiterate	3.4	4.9	1.7	2.6	3.0	1.9	2.4	3.4	2.2
Per cent illiterate in 1910	5.7	5.8	2.5	1.6	3.6	2.7	3.6	3.2	2.7
Native white	21,129	18,814	20,534	26,649	257,042	21,323	30,962	16,372	20,453
Number illiterate	402	33	40	33	454	60	35	56	75
Per cent illiterate	1.9	0.2	0.2	0.1	0.2	0.3	0.1	0.3	0.4
Foreign-born white	3,554	12,523	4,434	4,814	108,934	5,764	15,982	8,105	10,650
Number illiterate	441	1,490	391	786	10,429	454	1,056	779	605
Per cent illiterate	12.4	11.9	8.8	16.3	9.6	7.9	6.6	9.6	5.7
Negro	27	96	31	213	1,949	28	270	.....	100
Number illiterate	.....	3	.....	12	60	.....	21	.....	1
Per cent illiterate	.....	.....	.....	5.6	3.1	.....	7.8	.....	1.0
Total 16 to 20 years, inclusive	3,073	3,327	2,753	3,235	38,043	2,916	5,034	2,649	3,517
Number illiterate	11	16	.....	18	66	5	8	4	15
Per cent illiterate	0.4	0.5	.....	0.6	0.2	0.2	0.2	0.2	0.4
Illiterate males 21 years of age and over	414	861	181	439	5,237	225	624	366	359
Per cent of all males 21 years of age and over	4.7	6.1	2.0	3.7	3.6	2.3	3.0	3.9	2.8
Native white	219	9	19	16	195	20	16	20	26
Foreign-born white	194	850	161	411	5,003	205	593	346	329
Negro	.....	2	.....	5	32	.....	13	.....	.....
Illiterate females 21 years of age and over	417	643	250	381	5,615	276	477	460	293
Per cent of all females 21 years of age and over	4.5	6.4	2.5	2.9	4.0	2.6	2.9	5.1	2.8
Native white	171	19	20	13	203	28	14	31	24
Foreign-born white	246	623	230	360	5,384	248	454	429	267
Negro	.....	1	.....	7	28	.....	8	.....	1
DWELLINGS AND FAMILIES.									
Dwellings, number	6,020	6,350	6,866	7,515	66,915	7,523	10,439	5,823	7,347
Families, number	6,914	8,098	7,526	9,413	106,101	8,027	12,799	7,215	8,692

[1] Less than one-tenth of 1 per cent.

TABLE 10.—COMPOSITION AND CHARACTERISTICS OF THE POPULATION, FOR CITIES OF 10,000 OR MORE: 1920—Continued.

[Per cent not shown where base is less than 100.]

SUBJECT.	CITIES OF 10,000 TO 25,000.											
	Appleton.	Ashland.	Beloit.	Eau Claire.	Fond du Lac.	Janesville.	Manitowoc.	Marinette.	Stevens Point.	Waukesha.	Wausau.	West Allis.
COLOR OR RACE, NATIVITY, AND SEX.												
Total population	19,561	11,334	21,284	20,906	23,427	18,293	17,563	13,610	11,371	12,558	18,661	13,746
Male	9,404	5,804	11,223	10,284	11,362	9,420	8,907	6,715	5,529	6,489	9,073	7,296
Female	10,157	5,530	10,061	10,622	12,065	8,873	8,656	6,895	5,842	6,069	9,588	6,450
Native white	16,805	8,475	17,608	17,342	20,494	16,049	15,303	10,550	9,772	10,634	15,371	9,941
Male	8,004	4,207	9,027	8,433	9,774	8,165	7,642	5,082	4,730	5,349	7,350	4,961
Female	8,801	4,268	8,581	8,909	10,720	7,884	7,661	5,468	5,042	5,285	8,021	4,980
Native white—Native parentage	8,517	2,821	11,605	8,345	11,358	9,773	7,932	4,037	4,685	5,616	6,382	4,009
Native white—Foreign parentage	5,236	3,926	3,851	5,838	5,920	4,052	4,771	4,523	3,252	3,241	5,714	4,169
Native white—Mixed parentage	3,052	1,728	2,152	3,159	3,216	2,224	2,600	1,990	1,835	1,777	3,275	1,763
Foreign-born white	2,744	2,825	2,819	3,538	2,848	2,217	2,243	3,033	1,599	1,869	3,286	3,804
Male	1,392	1,582	1,694	1,835	1,548	1,238	1,255	1,617	799	1,109	1,720	2,334
Female	1,352	1,243	1,125	1,703	1,300	979	988	1,416	800	760	1,566	1,470
Negro	4	1	834	21	50	22	7	19	.....	49	3	.....
Male	1	1	483	11	22	12	3	12	.....	25	2	.....
Female	3	.....	351	10	28	10	4	7	.....	24	1	.....
Indian, Chinese, Japanese, and all other	8	33	23	5	35	5	10	8	.....	6	1	.....
Per cent native white	85.9	74.8	82.7	83.0	87.5	87.7	87.1	77.5	85.9	84.7	82.4	72.3
Per cent foreign-born white	14.0	24.9	13.2	16.9	12.2	12.1	12.8	22.3	14.1	14.9	17.6	27.7
Per cent Negro	(1)	(1)	3.9	0.1	0.2	0.1	(1)	0.1	.....	0.4	(1)	.....
1910: Total population	16,773	11,594	15,125	18,310	18,797	13,894	13,027	14,610	8,692	8,740	16,560	6,645
Native white	13,502	8,079	12,635	14,026	15,651	11,855	10,478	10,535	6,976	7,142	12,630	4,224
Foreign-born white	3,257	3,475	2,395	4,245	3,062	1,997	2,534	4,027	1,712	1,548	3,918	2,420
Negro	9	3	94	32	47	37	11	1	1	47	9	.....
Per cent native white	80.5	69.7	83.5	76.6	83.3	85.3	80.4	72.1	80.3	81.7	76.3	63.6
Per cent foreign-born white	19.4	30.0	15.8	23.2	16.3	14.4	19.5	27.6	19.7	17.7	23.7	36.4
Per cent Negro	0.1	(1)	0.6	0.2	0.3	0.3	0.1	(1)	(1)	0.5	0.1	.....
AGE, SCHOOL ATTENDANCE, AND CITIZENSHIP.												
Total under 7 years of age	2,649	1,635	2,596	2,833	3,052	1,907	2,488	1,897	1,847	1,640	2,648	2,547
Total 7 to 13 years, inclusive	2,483	1,639	2,493	2,401	2,886	1,842	2,186	1,816	1,574	1,634	2,675	1,950
Number attending school	2,319	1,599	2,398	2,311	2,813	1,657	2,043	1,759	1,503	1,585	2,619	1,867
Per cent attending school	93.4	97.6	96.2	96.3	97.5	90.0	93.5	96.9	95.5	97.0	97.9	95.7
Total 14 and 15 years	770	490	650	682	700	570	560	597	434	558	714	422
Number attending school	711	421	612	638	672	533	513	569	392	532	663	401
Per cent attending school	92.3	85.9	94.2	93.5	96.0	93.5	91.6	95.3	90.3	95.3	92.9	92.8
Total 16 and 17 years	745	501	730	784	740	553	644	613	405	511	696	396
Number attending school	427	241	437	468	476	323	352	404	228	339	418	235
Per cent attending school	57.3	48.1	59.9	59.7	64.3	58.4	54.7	65.9	56.3	66.3	60.1	59.0
Total 18 to 20 years, inclusive	1,143	655	1,215	1,216	1,123	1,070	1,088	836	670	666	1,025	611
Number attending school	226	162	174	269	160	166	110	136	150	146	146	62
Per cent attending school	19.8	24.7	14.3	22.1	14.2	15.5	10.1	16.3	22.4	21.9	14.2	10.1
Males 21 years of age and over	5,565	3,365	7,338	6,419	7,228	6,448	5,456	3,860	3,105	3,819	5,349	4,355
Native white—Native parentage	1,664	633	3,490	1,879	2,633	3,035	1,611	710	843	1,316	1,093	965
Native white—Foreign or mixed parentage	2,543	1,184	1,936	2,734	3,084	2,204	2,638	1,546	1,484	1,485	2,586	1,215
Foreign-born white	1,353	1,543	1,575	1,791	1,478	1,192	1,199	1,594	778	1,002	1,668	2,175
Naturalized	942	1,105	729	1,137	966	735	649	1,212	526	458	1,240	770
First papers	201	204	335	232	216	231	310	198	99	232	194	529
Alien	106	138	406	293	220	133	121	137	119	256	163	833
Unknown	104	96	105	129	76	93	119	47	34	56	71	38
Negro	.....	1	324	10	19	12	1	6	.....	15	1	.....
Females 21 years of age and over	6,206	3,049	6,262	6,571	7,698	5,903	5,141	3,991	3,336	3,730	5,554	3,452
Native white—Native parentage	1,740	554	2,989	1,767	2,724	2,630	1,546	752	902	1,273	1,064	771
Native white—Foreign or mixed parentage	3,157	1,280	2,056	3,136	3,732	2,328	2,650	1,857	1,646	1,746	2,977	1,377
Foreign-born white	1,306	1,207	1,012	1,661	1,214	937	940	1,374	788	699	1,512	1,304
Naturalized	972	930	604	1,111	842	588	513	1,035	531	413	1,157	658
First papers	33	17	28	59	74	18	38	40	24	18	41	29
Alien	189	174	288	333	225	192	260	226	182	224	213	591
Unknown	112	86	92	158	73	139	129	73	51	44	101	26
Negro	2	.....	203	7	19	8	2	4	.....	12	1	.....
Males 18 to 44 years, inclusive	3,777	2,153	5,417	4,342	4,754	4,691	4,041	2,431	2,191	2,689	3,763	3,462
Females 18 to 44 years, inclusive	4,381	2,227	4,545	4,738	5,269	4,018	3,927	2,842	2,491	2,650	4,228	2,888
ILLITERACY.												
Total 10 years of age and over	15,833	9,037	17,596	17,018	19,101	15,604	14,124	10,983	8,833	10,257	14,867	10,273
Number illiterate	183	179	481	262	387	139	241	366	442	239	372	426
Per cent illiterate	1.2	2.0	2.7	1.5	2.0	0.9	1.7	3.3	5.0	2.3	2.5	4.1
Per cent illiterate in 1910	1.6	4.1	1.8	1.5	2.0	1.7	1.4	5.3	3.2	2.0	2.1	4.2
Native white	13,089	6,202	14,116	13,468	16,223	13,379	11,883	7,940	7,239	8,351	11,597	6,511
Number illiterate	70	9	31	35	66	58	64	78	143	21	77	23
Per cent illiterate	0.5	0.1	0.2	0.3	0.4	0.4	0.5	1.0	2.0	0.3	0.7	0.4
Foreign-born white	2,734	2,816	2,782	3,526	2,801	2,199	2,225	3,024	1,594	1,860	3,268	3,762
Number illiterate	111	170	405	225	317	79	176	287	299	216	295	403
Per cent illiterate	4.1	6.0	14.6	6.4	11.3	3.6	7.9	9.5	18.8	11.6	9.0	10.7
Negro	3	1	675	19	48	21	6	11	.....	40	3	.....
Number illiterate	.....	.....	43	2	.....	2	.....	.....	.....	2	.....	.....
Per cent illiterate	.....	.....	6.4	.....	.....	.....	.....	.....	.....	.....	.....	.....
Total 16 to 20 years, inclusive	1,888	1,156	1,945	2,000	1,863	1,623	1,732	1,449	1,075	1,177	1,721	1,009
Number illiterate	4	.....	18	2	6	6	4	8	9	6	9	4
Per cent illiterate	0.2	.....	0.9	0.1	0.3	0.4	0.2	0.6	0.8	0.5	0.5	0.4
Illiterate males 21 years of age and over	80	88	289	102	171	69	95	186	192	124	165	262
Per cent of all males 21 years of age and over	1.4	2.6	3.9	1.6	2.4	1.1	1.7	4.8	6.2	3.2	3.1	6.0
Native white	31	6	15	17	33	29	31	38	66	7	36	8
Foreign-born white	47	82	248	84	135	39	63	147	126	116	129	254
Negro	.....	.....	24	1	.....	1	.....	.....	.....	1	.....	.....
Illiterate females 21 years of age and over	98	91	167	153	203	59	139	168	237	107	194	157
Per cent of all females 21 years of age and over	1.6	3.0	2.7	2.3	2.6	1.0	2.7	4.2	7.1	2.9	3.5	4.5
Native white	34	3	12	12	25	19	26	29	65	11	29	12
Foreign-born white	64	88	141	140	177	39	113	139	172	96	165	145
Negro	.....	.....	14	1	.....	1	.....	.....	.....	.....	.....	.....
DWELLINGS AND FAMILIES.												
Dwellings, number	4,216	2,301	4,548	4,343	5,205	3,706	3,313	2,861	2,387	2,596	3,745	2,262
Families, number	4,603	2,534	5,052	4,982	5,613	4,300	4,001	3,132	2,569	2,832	4,391	2,975

[1] Less than one-tenth of 1 per cent.

TABLE 11.—COMPOSITION AND CHARACTERISTICS OF THE POPULATION, FOR PLACES OF 2,500 TO 10,000: 1920.

SUBJECT.	Antigo.	Baraboo.	Beaver Dam.	Berlin.	Burlington.	Chippewa Falls.	Clintonville.	Cudahy.	De Pere.	Delavan.	Edgerton.	Fort Atkinson.
COLOR OR RACE, NATIVITY, AND SEX.												
Total population	8,451	5,538	7,992	4,400	3,626	9,130	3,275	6,725	5,165	3,016	2,688	4,915
Male	4,271	2,599	3,875	2,060	1,712	4,283	1,591	3,711	2,486	1,372	1,333	2,428
Female	4,180	2,939	4,117	2,340	1,914	4,847	1,684	3,014	2,679	1,644	1,355	2,487
Native white—Native parentage	4,344	3,120	3,495	1,664	1,687	3,521	1,463	1,015	2,128	1,932	1,131	2,520
Native white—Foreign or mixed parentage	3,143	1,860	3,294	1,968	1,502	3,996	1,373	3,255	2,268	847	1,111	1,821
Foreign-born white	956	530	1,199	767	437	1,608	436	2,455	738	195	436	572
Negro	3	27	2	1	.....	.....	1	.....	1	42	10	2
Indian, Chinese, Japanese, and all other	5	1	2	.....	.....	5	2	.....	30	.....	.....	.....
AGE, SCHOOL ATTENDANCE, AND CITIZENSHIP.												
Total under 7 years of age	1,328	612	1,070	549	447	1,203	522	1,358	810	267	282	530
Total 7 to 13 years, inclusive	1,190	627	960	595	426	1,111	375	1,071	767	270	327	551
Number attending school	1,153	620	931	574	415	1,001	365	1,055	751	263	322	471
Total 14 and 15 years	306	190	277	177	119	350	97	213	216	105	111	166
Number attending school	293	176	248	151	102	325	90	157	183	98	95	157
Total 16 to 20 years, inclusive	799	401	732	382	260	887	291	539	453	272	246	390
Number attending school	352	108	205	123	71	323	81	42	142	146	105	130
Males 21 years of age and over	2,450	1,707	2,422	1,256	1,102	2,594	1,004	2,132	1,390	919	853	1,609
Native white—Native parentage	949	790	748	340	362	653	279	239	315	538	293	670
Native white—Foreign or mixed parentage	990	647	1,068	524	516	1,166	494	525	694	278	335	645
Foreign-born white	506	263	603	391	224	771	229	1,368	376	87	221	293
Naturalized	350	201	295	305	139	588	154	406	262	58	148	152
Negro	.....	6	1	1	.....	.....	.....	.....	1	16	4	1
Females 21 years of age and over	2,378	2,001	2,531	1,441	1,272	2,985	986	1,412	1,529	1,183	869	1,669
Native white—Native parentage	863	887	748	434	378	742	264	147	334	679	293	654
Native white—Foreign or mixed parentage	1,091	842	1,288	644	685	1,454	523	417	836	388	370	747
Foreign-born white	422	263	494	363	209	788	199	848	350	101	203	268
Naturalized	310	209	232	272	136	574	139	336	241	80	147	154
Negro	2	9	1	.....	.....	.....	.....	.....	.....	15	3	.....
ILLITERACY.												
Total 10 years of age and over	6,623	4,663	6,504	3,595	3,008	7,424	2,592	4,853	3,998	2,644	2,263	4,149
Number illiterate	92	41	84	148	16	162	15	266	136	7	34	17
Native whites 10 years of age and over	5,661	4,109	5,314	2,828	2,572	5,818	2,155	2,443	3,236	2,413	1,821	3,579
Number illiterate	20	20	17	20	9	34	5	8	40	3	4	5
Foreign-born whites 10 years of age and over	954	530	1,186	766	436	1,601	434	2,410	737	195	434	569
Number illiterate	71	18	65	128	7	128	8	258	94	4	30	12
Illiterate males 21 years of age and over	39	21	37	64	7	83	7	139	69	4	12	9
Illiterate females 21 years of age and over	50	17	47	83	6	79	7	124	67	1	21	8
DWELLINGS AND FAMILIES.												
Dwellings, number	1,772	1,508	1,871	1,100	913	1,881	714	906	1,095	695	635	1,294
Families, number	1,916	1,606	1,979	1,141	957	2,161	798	1,314	1,160	766	678	1,342

SUBJECT.	Hartford.	Hudson.	Hurley.	Jefferson.	Kaukauna.	Ladysmith.	Lake Geneva.	Marshfield.	Mayville.	Menasha.	Menomonie.	Merrill.
COLOR OR RACE, NATIVITY, AND SEX.												
Total population	4,515	3,014	3,188	2,572	5,951	3,581	2,632	7,394	3,011	7,214	5,104	8,068
Male	2,281	1,463	1,686	1,212	2,961	1,857	1,294	3,586	1,529	3,595	2,461	4,037
Female	2,234	1,551	1,502	1,360	2,990	1,724	1,338	3,808	1,482	3,619	2,643	4,031
Native white—Native parentage	2,098	1,146	501	1,171	2,785	2,192	1,265	3,212	1,014	2,467	1,866	2,606
Native white—Foreign or mixed parentage	1,797	1,257	1,639	1,089	2,358	1,080	935	3,059	1,407	3,464	2,204	3,857
Foreign-born white	619	610	1,048	310	780	307	430	1,120	590	1,264	1,026	1,600
Negro	1	.....	.....	2	4	1	2	2	.....	1	6	.....
Indian, Chinese, Japanese, and all other	.....	1	.....	.....	24	1	.....	1	.....	18	2	5
AGE, SCHOOL ATTENDANCE, AND CITIZENSHIP.												
Total under 7 years of age	574	391	595	238	952	601	294	1,093	510	1,148	602	1,132
Total 7 to 13 years, inclusive	502	307	501	274	864	566	309	1,021	408	966	560	1,238
Number attending school	499	288	497	268	855	556	295	992	399	866	548	1,215
Total 14 and 15 years	119	108	134	84	250	145	92	280	78	301	199	324
Number attending school	93	97	106	68	230	119	75	254	57	226	185	251
Total 16 to 20 years, inclusive	417	246	282	211	591	343	213	744	224	713	497	816
Number attending school	83	116	80	65	206	89	84	254	67	121	243	260
Males 21 years of age and over	1,503	968	922	831	1,660	1,028	829	2,069	909	2,080	1,532	2,287
Native white—Native parentage	497	256	108	253	499	516	355	596	174	472	335	472
Native white—Foreign or mixed parentage	684	381	242	422	750	342	250	899	427	967	679	984
Foreign-born white	321	330	572	155	406	168	222	571	308	636	516	830
Naturalized	151	259	349	72	283	99	167	326	138	285	351	618
Negro	1	.....	.....	1	1	1	2	2	.....	.....	.....	.....
Females 21 years of age and over	1,400	994	754	934	1,634	898	895	2,187	882	2,006	1,714	2,271
Native white—Native parentage	450	271	95	287	472	442	384	659	202	391	424	429
Native white—Foreign or mixed parentage	702	453	263	496	821	335	313	1,009	447	1,031	799	1,138
Foreign-born white	248	270	396	150	332	121	198	519	233	580	491	703
Naturalized	112	215	218	64	250	83	159	316	127	297	311	525
Negro	.....	.....	.....	1	2	.....	.....	.....	.....	.....	.....	.....
ILLITERACY.												
Total 10 years of age and over	3,716	2,481	2,364	2,232	4,608	2,728	2,218	5,851	2,313	5,644	4,261	6,396
Number illiterate	43	9	22	31	96	29	20	111	83	130	95	105
Native whites 10 years of age and over	3,112	1,873	1,332	1,921	3,814	2,419	1,786	4,730	1,731	4,367	3,237	4,798
Number illiterate	17	2	.....	9	28	18	2	33	6	16	29	36
Foreign-born whites 10 years of age and over	603	607	1,032	309	774	307	430	1,118	582	1,263	1,019	1,594
Number illiterate	26	7	22	22	67	11	18	78	77	114	66	68
Illiterate males 21 years of age and over	24	1	7	8	40	19	9	60	51	59	33	50
Illiterate females 21 years of age and over	17	7	15	23	55	8	11	49	31	68	60	53
DWELLINGS AND FAMILIES.												
Dwellings, number	935	756	629	706	1,234	751	697	1,460	683	1,452	1,266	1,787
Families, number	1,088	809	668	728	1,303	793	723	1,626	741	1,618	1,333	1,841

TABLE 11.—COMPOSITION AND CHARACTERISTICS OF THE POPULATION, FOR PLACES OF 2,500 TO 10,000: 1920—Continued.

SUBJECT.	Mineral Point.	Monroe.	Neenah.	New London.	North Milwaukee.	Oconomowoc.	Oconto.	Park Falls.	Platteville.	Plymouth.	Port Washington.	Portage.
COLOR OR RACE, NATIVITY, AND SEX.												
Total population	2,569	4,788	7,171	4,667	3,047	3,301	4,920	2,676	4,353	3,415	3,340	5,5[illegible]
Male	1,203	2,244	3,492	2,363	1,614	1,565	2,428	1,399	2,064	1,598	1,788	2,6[illegible]
Female	1,366	2,544	3,679	2,304	1,433	1,736	2,492	1,277	2,289	1,817	1,552	2,8[illegible]
Native white—Native parentage	1,245	2,447	2,816	2,369	809	1,513	1,867	1,127	2,697	1,567	1,334	2,67[illegible]
Native white—Foreign or mixed parentage	1,065	1,586	3,184	1,794	1,416	1,362	2,176	1,184	1,338	1,409	1,375	2,22[illegible]
Foreign-born white	253	755	1,164	489	822	425	875	364	316	439	628	65[illegible]
Negro	6	.....	4	5	.....	.....	1	1	1	.....	1	[illegible]
Indian, Chinese, Japanese, and all other	.....	.....	3	10	.....	1	1	.....	1	.....	2	[illegible]
AGE, SCHOOL ATTENDANCE, AND CITIZENSHIP.												
Total under 7 years of age	278	416	918	707	604	351	682	489	475	414	468	63[illegible]
Total 7 to 13 years, inclusive	256	540	735	657	482	331	745	414	512	358	425	541
Number attending school	252	518	666	651	478	319	716	358	459	326	404	52[illegible]
Total 14 and 15 years	78	153	237	178	110	103	222	110	138	106	138	17[illegible]
Number attending school	74	139	212	168	63	95	206	96	129	82	77	16[illegible]
Total 16 to 20 years, inclusive	216	356	635	472	228	268	413	253	344	282	314	43[illegible]
Number attending school	112	168	169	153	29	106	162	77	182	96	65	20[illegible]
Males 21 years of age and over	804	1,527	2,259	1,374	880	1,044	1,397	798	1,313	1,040	1,049	1,79[illegible]
Native white—Native parentage	246	675	555	497	132	342	316	280	602	314	241	60[illegible]
Native white—Foreign or mixed parentage	428	479	1,093	612	357	487	640	277	541	499	456	87[illegible]
Foreign-born white	129	373	607	259	391	214	440	240	168	227	349	30[illegible]
Naturalized	70	279	384	156	134	152	294	139	100	102	140	22[illegible]
Negro	1	.....	2	1	.....	.....	.....	1	1	.....	1	4
Females 21 years of age and over	937	1,796	2,387	1,279	743	1,204	1,461	612	1,571	1,215	946	1,99[illegible]
Native white—Native parentage	298	776	638	420	123	416	317	191	785	377	254	64[illegible]
Native white—Foreign or mixed parentage	514	654	1,215	640	326	586	714	317	639	635	457	1,00[illegible]
Foreign-born white	123	366	531	215	294	202	429	104	147	203	235	34[illegible]
Naturalized	63	303	349	144	124	138	274	65	65	108	101	23[illegible]
Negro	2	.....	2	2	.....	.....	1	.....	.....	.....	.....	1
ILLITERACY.												
Total 10 years of age and over	2,183	4,157	5,934	3,679	2,224	2,814	3,907	2,003	3,664	2,839	2,696	4,715
Number illiterate	15	11	42	72	107	9	166	22	13	31	67	41
Native whites 10 years of age and over	1,924	3,406	4,768	3,176	1,442	2,389	3,031	1,638	3,346	2,403	2,066	4,049
Number illiterate	4	5	15	20	8	6	30	8	9	24	12	14
Foreign-born whites 10 years of age and over	253	751	1,159	489	782	424	874	364	316	436	627	658
Number illiterate	11	6	27	50	99	3	135	14	3	7	54	25
Illiterate males 21 years of age and over	4	3	19	36	44	6	85	9	4	15	29	19
Illiterate females 21 years of age and over	10	8	19	34	61	3	80	12	8	14	36	20
DWELLINGS AND FAMILIES.												
Dwellings, number	726	1,293	1,645	975	543	880	1,099	552	1,180	849	680	1,384
Families, number	754	1,350	1,765	1,060	661	921	1,155	581	1,227	921	776	1,481

SUBJECT.	Prairie du Chien.	Reedsburg.	Rhinelander.	Rice Lake.	Richland Center.	Ripon.	Shawano.	Shorewood.	South Milwaukee.	Sparta.	Stanley.	Stoughton.
COLOR OR RACE, NATIVITY, AND SEX.												
Total population	3,537	2,997	6,654	4,457	3,409	3,929	3,544	2,650	7,538	4,466	2,577	5,101
Male	1,751	1,398	3,425	2,182	1,630	1,818	1,762	1,250	4,197	2,102	1,311	2,655
Female	1,786	1,599	3,229	2,275	1,779	2,111	1,782	1,400	3,401	2,364	1,266	2,446
Native white—Native parentage	1,867	1,410	2,578	2,008	2,676	1,487	1,611	1,314	1,945	2,777	951	1,489
Native white—Foreign or mixed parentage	1,267	1,130	2,877	1,737	605	1,724	1,523	1,054	3,563	1,279	1,137	2,289
Foreign-born white	403	453	1,198	709	127	712	399	282	2,089	398	483	1,300
Negro	.....	4	1	.....	.....	2	.....	.....	.....	11	2	19
Indian, Chinese, Japanese, and all other	.....	.....	.....	3	1	4	11	.....	1	1	4	4
AGE, SCHOOL ATTENDANCE, AND CITIZENSHIP.												
Total under 7 years of age	442	333	1,000	628	425	407	571	409	1,357	566	390	604
Total 7 to 13 years, inclusive	457	326	908	640	407	441	501	320	1,135	634	400	598
Number attending school	440	306	859	625	397	429	496	318	1,107	620	392	549
Total 14 and 15 years	145	101	245	167	128	135	129	61	294	166	115	169
Number attending school	134	89	227	148	116	109	114	60	229	156	103	144
Total 16 to 20 years, inclusive	301	261	694	409	261	328	341	209	669	377	279	431
Number attending school	115	110	240	164	124	135	128	89	105	150	110	166
Males 21 years of age and over	1,122	920	2,025	1,337	1,012	1,179	1,005	768	2,414	1,237	715	1,722
Native white—Native parentage	395	311	574	438	694	309	254	270	416	606	198	347
Native white—Foreign or mixed parentage	508	385	790	522	255	519	529	357	770	442	258	681
Foreign-born white	219	223	660	376	62	350	216	141	1,227	188	257	680
Naturalized	134	158	428	263	47	246	185	97	389	116	199	429
Negro	.....	1	1	.....	.....	.....	.....	.....	.....	1	.....	10
Females 21 years of age and over	1,070	1,056	1,782	1,276	1,176	1,439	997	883	1,729	1,486	678	1,577
Native white—Native parentage	404	386	504	389	845	384	283	308	328	749	195	369
Native white—Foreign or mixed parentage	494	449	795	565	270	706	533	444	696	536	274	667
Foreign-born white	172	218	483	321	61	347	178	131	705	200	205	546
Naturalized	121	156	345	217	56	251	146	90	300	134	159	340
Negro	.....	3	.....	.....	.....	1	.....	.....	.....	1	2	4
ILLITERACY.												
Total 10 years of age and over	2,916	2,524	5,263	3,538	2,800	3,341	2,759	2,076	5,741	3,652	2,023	4,213
Number illiterate	51	76	80	84	12	26	20	.....	458	29	117	38
Native whites 10 years of age and over	2,519	2,068	4,066	2,830	2,674	2,629	2,351	1,795	3,676	3,247	1,537	2,900
Number illiterate	33	14	23	18	8	5	8	.....	22	13	8	20
Foreign-born whites 10 years of age and over	397	452	1,196	705	125	708	398	281	2,064	398	480	1,293
Number illiterate	18	62	57	66	4	21	12	.....	435	16	109	18
Illiterate males 21 years of age and over	28	28	48	42	5	10	8	.....	270	14	49	21
Illiterate females 21 years of age and over	21	48	29	41	7	16	11	.....	186	13	63	11
DWELLINGS AND FAMILIES.												
Dwellings, number	861	794	1,345	1,042	905	1,073	744	591	1,201	1,075	515	1,045
Families, number	893	816	1,530	1,085	939	1,099	830	632	1,545	1,144	567	1,288

TABLE 11.—COMPOSITION AND CHARACTERISTICS OF THE POPULATION, FOR PLACES OF 2,500 TO 10,000: 1920—Continued.

SUBJECT.	Sturgeon Bay.	Tomah.	Tomahawk.	Two Rivers.	Viroqua.	Washburn.	Watertown.	Waupaca.	Waupun.	Wauwatosa.	West Bend.	Whitewater.	Wisconsin Rapids.
COLOR OR RACE, NATIVITY, AND SEX.													
Total population	4,553	3,257	2,898	7,305	2,574	3,707	9,299	2,839	4,440	5,818	3,378	3,215	7,243
Male	2,203	1,509	1,468	3,721	1,245	1,893	4,369	1,315	2,499	2,821	1,714	1,431	3,582
Female	2,350	1,748	1,430	3,584	1,329	1,814	4,939	1,524	1,941	2,997	1,664	1,784	3,661
Native white—Native parentage	2,153	1,616	1,189	3,478	1,545	981	3,431	1,442	1,946	2,660	1,796	1,738	3,120
Native white—Foreign or mixed parentage	1,800	1,172	1,219	2,947	748	1,887	4,363	996	1,669	2,219	1,279	1,094	3,120
Foreign-born white	592	463	489	878	279	836	1,499	430	774	932	302	382	1,000
Negro	7	.....	.....	.....	1	2	5	1	45	7	.....	1	1
Indian, Chinese, Japanese, and all other	1	6	1	2	1	1	1	.....	6	.....	1	.....	2
AGE, SCHOOL ATTENDANCE, AND CITIZENSHIP.													
Total under 7 years of age	687	392	438	1,181	277	675	1,020	314	376	856	425	272	1,129
Total 7 to 13 years, inclusive	622	350	421	1,032	318	602	1,015	349	366	752	384	300	1,085
Number attending school	605	345	416	1,010	315	582	961	333	358	746	378	292	1,038
Total 14 and 15 years	175	130	108	301	106	168	297	99	118	198	111	94	304
Number attending school	156	119	100	248	100	150	216	94	94	174	90	85	279
Total 16 to 20 years, inclusive	408	276	263	823	235	389	788	240	368	413	316	241	655
Number attending school	158	138	92	182	128	145	210	124	109	166	62	146	245
Males 21 years of age and over	1,286	984	867	2,030	775	959	2,859	836	1,928	1,699	1,070	994	1,985
Native white—Native parentage	350	367	245	614	378	162	650	319	649	552	406	436	593
Native white—Foreign or mixed parentage	623	372	358	962	255	366	1,487	306	726	695	492	383	868
Foreign-born white	309	244	263	502	141	430	721	210	515	451	171	175	522
Naturalized	219	177	177	275	72	335	474	167	192	276	94	107	358
Negro	3	.....	.....	.....	.....	.....	.....	1	34	1	.....	.....	.....
Females 21 years of age and over	1,375	1,125	801	1,888	863	914	3,320	1,001	1,284	1,900	1,072	1,314	2,085
Native white—Native parentage	383	418	229	568	435	146	713	400	476	663	386	618	566
Native white—Foreign or mixed parentage	715	491	357	986	294	384	1,855	398	600	806	561	495	1,053
Foreign-born white	277	215	215	334	134	383	750	203	203	428	125	200	466
Naturalized	199	164	150	170	78	291	483	163	137	245	76	131	321
Negro	.....	.....	.....	.....	.....	1	2	.....	3	3	.....	1	.....
ILLITERACY.													
Total 10 years of age and over	3,587	2,720	2,286	5,709	2,162	2,795	7,878	2,376	3,892	4,626	2,775	2,827	5,648
Number illiterate	79	69	87	103	12	90	31	25	82	9	10	39	118
Native whites 10 years of age and over	2,991	2,253	1,798	4,834	1,883	1,963	6,379	1,947	3,073	3,694	2,473	2,445	4,646
Number illiterate	28	9	18	36	2	11	8	3	18	1	2	13	25
Foreign-born whites 10 years of age and over	590	463	487	873	278	829	1,495	428	768	927	301	381	999
Number illiterate	50	60	68	67	10	79	23	21	60	8	8	25	93
Illiterate males 21 years of age and over	36	22	55	43	2	46	8	8	54	3	3	13	55
Illiterate females 21 years of age and over	41	46	32	57	8	41	21	17	28	5	5	26	59
DWELLINGS AND FAMILIES.													
Dwellings, number	1,022	859	630	1,300	645	760	2,321	755	893	1,202	651	963	1,586
Families, number	1,107	905	678	1,549	683	801	2,463	790	944	1,305	764	1,019	1,669

TABLE 12.—COUNTRY OF BIRTH OF THE FOREIGN-BORN WHITE, FOR COUNTIES AND FOR CITIES OF 10,000 OR MORE: 1920.

COUNTY OR CITY.	Total foreign-born white.	COUNTRY OF BIRTH. Austria.	Belgium.	Canada—French.	Canada—Other.	Czechoslovakia.	Denmark.	England.	Finland.	France.	Germany.	Greece.	Hungary.	Ireland.	Italy.	Jugo-Slavia.	Lithuania.	Netherlands.	Norway.	Poland.	Russia.	Scotland.	Sweden.	Switzerland.	All other countries.
COUNTIES.																									
The state	460,128	19,641	3,444	4,917	14,414	19,811	15,420	10,834	6,757	2,142	151,250	3,833	10,016	7,809	11,187	8,784	2,934	7,473	45,433	50,558	21,447	3,022	22,896	7,797	8,309
Adams	987	53	1	1	20	185	69	28	1	6	281	.....	43	15	1	3	.....	.....	138	55	11	11	50	13	2
Ashland	6,350	319	18	104	558	239	78	75	696	36	1,127	9	55	103	146	131	62	28	586	714	134	34	958	52	28
Barron	6,226	244	5	174	280	295	189	76	62	12	957	3	126	29	318	12	.....	12	2,067	89	270	26	806	138	36
Bayfield	4,761	94	8	227	337	378	64	52	707	19	260	1	71	22	9	91	3	30	975	196	55	21	1,105	13	23
Brown	7,204	154	1,319	217	326	205	471	109	7	46	1,704	15	29	220	17	27	7	761	223	929	123	31	137	24	103
Buffalo	1,780	36	1	1	17	14	7	15	.....	7	807	.....	3	13	.....	.....	.....	2	532	28	7	9	20	238	23
Burnett	2,114	12	3	11	68	24	40	18	10	.....	151	.....	7	10	5	3	.....	5	426	27	12	4	1,253	10	15
Calumet	1,658	85	11	2	18	52	20	14	.....	8	1,168	1	41	22	11	12	.....	35	8	30	65	2	5	31	17
Chippewa	5,251	394	18	415	409	353	96	72	19	25	1,241	6	40	114	16	21	4	29	1,248	222	79	28	174	134	34
Clark	5,927	195	11	48	201	230	329	69	279	21	2,098	6	59	31	14	299	58	33	422	1,000	162	20	179	124	39
Columbia	3,686	66	.....	.....	114	23	70	177	1	11	1,848	.....	.....	90	5	6	1	363	479	31	49	89	31	55	177
Crawford	1,307	23	.....	12	47	292	10	37	.....	3	261	3	.....	68	1	3	.....	6	449	7	5	9	11	37	17
Dane	12,876	226	30	17	351	203	461	524	29	99	2,880	65	103	407	548	73	5	39	5,204	88	476	128	329	481	110
Dodge	6,991	348	16	2	93	57	32	119	22	44	4,439	56	330	102	72	58	27	335	55	329	117	32	24	175	107
Door	2,698	136	237	59	119	108	187	36	14	4	818	3	2	38	3	15	1	14	519	43	12	5	289	20	16
Douglas	13,744	264	302	307	1,496	190	240	310	1,602	41	650	139	84	300	55	75	65	28	2,384	1,009	488	155	3,372	43	79
Dunn	4,125	99	4	15	164	73	107	50	4	10	1,121	7	7	42	9	55	.....	13	1,926	44	16	31	206	103	19
Eau Claire	5,546	155	3	103	465	38	88	114	8	13	1,445	14	30	124	16	9	.....	16	2,058	347	60	37	270	81	52
Florence	901	14	18	64	27	15	19	10	68	4	67	.....	2	6	37	3	.....	1	29	75	15	3	412	2	10
Fond du Lac	6,740	147	16	117	194	51	70	244	5	34	3,655	198	57	234	101	41	53	352	84	315	416	40	49	107	160
Forest	1,524	144	12	56	87	69	17	23	21	5	251	.....	35	16	4	13	38	2	68	383	170	6	86	3	15
Grant	2,427	111	2	1	85	250	21	353	1	7	1,071	2	5	142	8	5	.....	31	155	20	14	23	25	45	50
Green	3,187	15	1	.....	31	.....	49	94	3	18	823	1	3	64	8	7	.....	5	269	10	18	4	17	1,724	23
Green Lake	2,419	9	1	.....	21	.....	38	62	3	7	1,307	6	2	28	11	5	.....	35	6	674	106	22	5	9	62
Iowa	2,047	73	3	6	62	82	8	382	.....	8	390	4	4	103	30	7	2	2	466	11	11	8	9	195	131

TABLE 12.—COUNTRY OF BIRTH OF THE FOREIGN-BORN WHITE, FOR COUNTIES AND FOR CITIES OF 10,000 OR MORE: 1920—Continued.

COUNTY OR CITY.	Total foreign-born white.	COUNTRY OF BIRTH.																						
		Austria.	Belgium.	Canada—French.	Canada—Other.	Czecho-slovakia.	Denmark.	England.	Finland.	France.	Germany.	Greece.	Hungary.	Ireland.	Italy.	Jugo-Slavia.	Lithuania.	Netherlands.	Norway.	Poland.	Russia.	Scotland.	Sweden.	Switzerland.	All other countries.
COUNTIES—con.																									
Iron	3,757	343	19	121	128	28	18	97	1,181	61	127	2	9	44	856	33	4	.....	92	271	101	8	185	15	14
Jackson	2,539	30	.....	7	67	206	25	44	3	7	370	4	40	22	1	16	2	3	1,248	154	17	17	198	40	13
Jefferson	4,817	130	4	5	52	43	31	173	4	18	3,774	15	24	74	11	14	.....	8	158	78	62	27	19	41	52
Juneau	2,806	137	15	4	62	339	204	80	5	12	1,022	.....	34	84	5	8	13	14	293	239	65	23	113	22	13
Kenosha	14,926	494	31	43	239	658	1,123	486	164	70	2,632	107	217	196	1,921	385	775	361	190	1,604	1,960	148	810	49	263
Kewaunee	2,013	197	259	5	12	682	11	4	1	6	714	1	1	15	.....	3	.....	8	26	29	17	.....	6	6	10
La Crosse	6,297	255	2	32	192	364	68	119	2	27	2,352	27	18	94	10	17	.....	110	1,774	184	93	30	133	154	240
Lafayette	1,861	41	.....	2	26	1	13	232	2	4	353	8	4	181	4	2	1	4	473	35	30	18	37	346	44
Langlade	2,863	259	6	38	142	554	68	42	9	4	864	14	24	28	4	60	11	36	81	352	92	13	121	14	27
Lincoln	4,353	127	35	190	220	47	85	36	134	6	1,953	8	9	27	33	7	21	101	352	149	366	14	348	58	27
Manitowoc	5,946	423	10	114	88	897	43	58	5	19	2,714	19	18	82	60	15	3	38	272	691	254	18	43	32	24
Marathon	10,890	526	21	100	267	414	111	84	15	71	5,794	24	115	38	65	31	10	161	393	1,673	376	21	307	162	111
Marinette	7,359	234	90	681	452	217	220	107	109	24	1,554	13	111	88	52	68	47	112	508	1,014	411	30	1,116	37	64
Marquette	1,183	4	.....	2	36	4	33	43	.....	.....	534	1	3	57	3	1	.....	1	20	349	20	40	19	4	9
Milwaukee	130,677	7,282	147	258	2,163	6,031	888	2,320	223	668	46,660	1,940	6,152	1,709	4,351	5,795	480	693	2,232	26,451	7,808	727	1,104	1,122	3,473
Monroe	3,076	77	2	3	83	55	225	76	1	13	1,600	2	16	81	11	9	.....	64	467	95	53	21	25	60	37
Oconto	4,744	145	134	288	298	217	289	46	5	31	1,297	2	25	50	5	13	.....	37	164	1,148	224	8	267	13	38
Oneida	2,600	108	20	143	246	49	72	52	133	11	551	11	5	24	1	23	46	7	278	307	160	15	308	19	11
Outagamie	6,886	277	159	65	267	191	111	115	4	39	3,691	37	49	148	22	12	2	1,039	67	200	115	47	84	49	96
Ozaukee	1,977	221	15	.....	22	14	4	10	1	10	1,193	4	27	16	25	30	53	14	7	12	100	2	8	15	174
Pepin	932	224	3	14	33	23	3	15	.....	3	144	.....	1	11	2	4	.....	1	54	.....	11	2	369	9	6
Pierce	2,958	137	6	7	142	80	170	37	5	8	519	1	10	79	6	4	.....	7	874	25	13	16	752	46	14
Polk	5,179	40	5	64	166	31	959	65	4	9	489	4	24	25	1	23	1	33	1,184	30	22	18	1,921	37	24
Portage	4,802	122	6	11	142	81	92	71	2	14	1,084	5	70	53	4	11	7	15	506	2,220	71	14	150	11	40
Price	4,764	254	3	57	163	1,104	66	23	550	5	772	3	63	20	3	57	20	20	227	218	116	15	920	52	33
Racine	20,285	801	109	39	320	1,341	4,387	655	71	56	3,391	369	1,031	239	1,015	210	561	403	1,006	996	1,744	220	450	60	811
Richland	783	63	1	.....	47	90	15	47	2	10	230	1	.....	55	.....	4	1	1	152	15	14	9	11	7	8
Rock	8,520	160	38	15	327	78	296	639	11	43	2,484	226	74	561	472	37	157	16	1,647	96	180	203	421	214	125
Rusk	2,862	181	13	113	176	281	71	49	40	12	371	14	68	14	1	27	17	41	320	677	89	3	202	55	27
St. Croix	4,407	87	48	146	306	24	264	66	3	19	746	1	6	207	20	15	.....	229	1,525	54	28	27	530	38	18
Sauk	3,766	67	20	8	95	43	41	189	3	35	2,572	6	13	106	27	2	.....	21	106	92	72	27	22	164	35
Sawyer	1,358	26	8	22	95	46	53	26	18	16	169	2	6	9	4	25	1	4	315	195	50	5	249	9	5
Shawano	5,021	115	4	9	139	218	133	19	6	20	2,805	6	38	24	15	10	12	40	477	639	109	6	106	32	39
Sheboygan	11,533	763	17	7	98	55	31	91	.....	34	5,492	238	88	68	9	561	279	1,175	87	104	2,099	15	26	79	117
Taylor	4,308	320	5	39	123	329	66	42	29	30	1,457	4	73	13	31	30	12	26	187	991	162	9	206	112	12
Trempealeau	3,767	11	1	1	51	15	16	45	2	5	440	1	.....	38	3	9	.....	34	2,425	469	7	35	102	35	22
Vernon	3,112	43	1	1	41	283	21	52	.....	6	371	2	4	28	68	3	.....	3	2,047	20	16	16	31	33	22
Vilas	1,250	77	.....	29	86	57	11	17	290	3	137	.....	8	12	2	82	40	4	87	129	51	3	114	7	4
Walworth	3,749	71	15	7	129	51	130	374	4	97	1,577	5	16	292	30	8	.....	65	242	57	74	101	319	59	26
Washburn	1,494	29	6	48	115	77	79	42	21	5	295	1	7	17	74	11	9	18	297	12	13	7	278	18	15
Washington	2,475	126	5	4	24	69	14	19	.....	23	1,735	7	80	26	8	10	5	11	13	43	115	4	7	89	38
Waukesha	6,187	282	11	10	157	57	299	415	16	22	3,077	90	134	147	329	41	1	44	172	137	120	88	79	115	344
Waupaca	4,737	51	2	24	136	18	622	91	1	23	2,145	4	7	87	7	13	9	15	879	223	163	27	94	40	56
Waushara	2,045	26	.....	4	37	15	174	80	37	2	782	6	8	36	138	8	5	1	144	259	39	71	79	5	89
Winnebago	10,432	458	35	32	374	545	785	284	30	27	5,036	52	122	184	22	42	.....	34	257	835	722	56	121	193	186
Wood	5,356	381	7	86	180	363	188	94	49	26	2,361	7	26	57	11	21	3	224	332	311	132	20	264	163	50
CITIES.																									
Appleton	2,744	145	59	16	93	106	36	78	4	24	1,700	19	7	65	4	7	1	96	17	68	78	35	19	14	53
Ashland	2,825	74	12	68	349	126	46	51	169	11	339	7	8	71	24	24	41	5	374	393	44	23	544	11	11
Beloit	2,819	33	20	4	110	35	78	181	1	28	529	183	37	139	402	18	156	4	421	28	120	37	154	59	42
Eau Claire	3,538	110	2	88	366	27	62	73	4	8	728	12	13	91	2	2	.....	7	1,592	32	33	27	185	40	34
Fond du Lac	2,848	58	6	100	112	8	38	123	5	20	1,441	175	25	141	7	22	2	9	37	49	257	14	30	57	112
Green Bay	3,565	62	790	142	224	76	220	76	4	28	838	14	3	130	13	6	2	163	156	327	87	18	106	15	65
Janesville	2,217	82	10	11	127	22	50	186	10	5	734	29	24	230	60	13	.....	10	244	39	38	76	109	49	59
Kenosha	12,714	409	13	43	196	642	831	369	161	67	1,889	91	110	160	1,907	364	696	273	154	1,509	1,771	125	675	40	219
La Crosse	4,447	192	2	25	153	292	47	102	1	21	1,709	23	12	86	8	14	.....	36	1,055	170	90	24	97	91	197
Madison	4,852	85	9	9	225	90	122	279	22	44	1,209	52	77	255	484	43	.....	17	986	62	396	72	160	78	71
Manitowoc	2,243	179	6	20	61	192	19	41	5	4	858	17	1	43	11	1	.....	22	112	444	159	17	19	6	6
Marinette	3,033	33	16	399	276	85	123	55	43	8	591	10	3	43	1	7	.....	38	335	152	130	11	649	9	16
Milwaukee	110,068	5,906	109	223	1,830	4,497	732	1,968	147	565	39,771	1,815	4,803	1,447	4,022	4,164	398	528	1,852	23,060	7,105	589	863	931	2,743
Oshkosh	5,794	329	19	13	241	478	295	152	11	17	2,951	30	57	72	7	23	.....	16	58	262	483	25	61	100	94
Racine	16,199	631	40	37	262	1,058	3,635	517	68	46	2,423	340	687	193	704	169	549	230	822	885	1,584	187	376	37	719
Sheboygan	8,274	626	6	5	54	36	20	44	.....	26	3,540	230	19	18	2	539	259	530	74	90	2,008	7	17	53	71
Stevens Point	1,599	51	3	4	87	16	14	38	.....	9	328	3	21	26	4	3	3	.....	103	774	44	7	45	2	14
Superior	10,764	199	319	241	1,294	127	212	281	906	28	501	122	69	280	35	65	57	20	1,934	901	466	136	2,482	27	62
Waukesha	1,869	80	5	5	76	18	31	141	4	7	744	75	52	39	265	13	1	7	23	32	31	33	35	31	121
Wausau	3,286	70	5	61	144	38	36	36	7	22	2,133	11	9	12	19	2	.....	4	128	209	156	11	123	29	21
West Allis	3,804	223	11	11	72	227	34	75	43	21	705	8	169	33	89	973	21	52	131	568	56	45	61	32	144

TABLE 13.—COMPOSITION AND CHARACTERISTICS OF THE POPULATION, FOR WARDS OF CITIES OF 50,000 OR MORE: 1920.

SUBJECT.	MILWAUKEE.												
	THE CITY.	WARD.											
		1	2	3	4	5	6	7	8	9	10	11	12
COLOR OR RACE, NATIVITY, AND SEX.													
Total population	457,147	19,388	17,044	17,228	17,034	16,997	19,783	19,051	19,729	18,543	14,308	18,268	17,231
Male	228,614	9,027	8,888	9,198	9,115	9,313	10,125	9,379	10,102	9,329	7,167	9,080	8,904
Female	228,533	10,361	8,156	8,030	7,919	7,684	9,658	9,672	9,627	9,214	7,141	9,188	8,327
Native white	344,756	15,120	10,588	12,360	12,742	11,902	11,772	14,484	14,199	12,506	9,317	13,097	12,647
Male	166,607	6,840	5,054	6,099	6,281	6,083	5,701	7,023	7,056	6,098	4,582	6,360	6,283
Female	178,149	8,280	5,534	6,261	6,461	5,819	6,071	7,461	7,143	6,408	4,735	6,737	6,364
Native white—Native parentage	130,845	6,122	4,373	5,168	6,688	4,619	3,520	5,256	3,320	4,408	3,082	3,153	3,864
Native white—Foreign parentage	152,719	6,231	4,666	5,420	4,248	5,311	6,441	6,451	8,261	6,005	4,823	7,555	6,569
Native white—Mixed parentage	61,192	2,767	1,549	1,772	1,806	1,972	1,811	2,777	2,618	2,093	1,412	2,389	2,214
Foreign-born white	110,068	4,244	5,444	4,717	4,096	5,088	7,217	4,558	5,526	6,016	4,985	5,171	4,561
Male	60,703	2,176	3,274	3,012	2,706	3,225	3,985	2,350	3,042	3,218	2,582	2,720	2,607
Female	49,365	2,068	2,170	1,705	1,390	1,863	3,232	2,208	2,484	2,798	2,403	2,451	1,954
Negro	2,229	23	989	146	161	2	787	7	.....	14	6	.....	21
Male	1,233	10	545	83	104	.....	434	4	.....	7	3	.....	12
Female	996	13	444	63	57	2	353	3	.....	7	3	.....	9
Indian, Chinese, Japanese, and all other	94	1	23	5	35	5	7	2	4	7	.....	.....	2
AGE, SCHOOL ATTENDANCE, AND CITIZENSHIP.													
Total under 7 years of age	64,149	2,573	1,987	2,014	1,315	2,281	2,715	2,432	3,391	2,592	2,169	3,074	2,891
Total 7 to 13 years, inclusive	55,986	2,169	1,580	1,426	1,063	1,959	2,467	2,209	2,985	2,378	1,989	2,685	2,433
Number attending school	54,250	2,086	1,490	1,393	992	1,895	2,361	2,175	2,860	2,305	1,895	2,574	2,342
Total 14 and 15 years	14,057	525	395	324	265	452	599	577	725	560	476	692	586
Number attending school	12,327	433	350	262	224	364	523	507	594	497	395	609	447
Total 16 and 17 years	14,290	618	395	353	297	461	604	569	659	569	479	665	609
Number attending school	7,253	287	199	157	139	190	303	247	251	273	233	322	235
Total 18 to 20 years, inclusive	23,753	1,105	785	873	961	784	999	936	1,083	925	703	1,022	920
Number attending school	3,419	229	112	118	170	62	157	98	78	103	134	104	88
Males 21 years of age and over	144,066	5,653	6,346	6,658	7,230	6,358	6,451	6,027	5,698	5,861	4,285	5,097	5,277
Native white—Native parentage	28,849	1,489	1,258	1,953	2,513	1,172	813	906	390	886	603	415	700
Native white—Foreign or mixed parentage	57,618	2,108	1,642	1,867	2,078	2,145	1,808	2,916	2,423	2,094	1,462	2,113	2,078
Foreign-born white	56,586	2,047	3,000	2,767	2,533	3,036	3,515	2,199	2,881	2,869	2,218	2,569	2,488
Naturalized	27,448	986	1,017	965	672	1,060	1,537	1,451	1,247	1,239	1,139	1,193	969
Negro	955	8	437	68	88	.....	310	4	.....	6	2	.....	9
Females 21 years of age and over	140,846	6,745	5,556	5,580	5,903	4,702	5,948	6,301	5,188	5,658	4,207	5,033	4,515
Native white—Native parentage	28,606	1,768	1,311	1,807	2,224	852	755	936	355	838	617	429	496
Native white—Foreign or mixed parentage	66,435	3,081	1,997	2,213	2,396	2,157	2,239	3,297	2,523	2,353	1,597	2,234	2,228
Foreign-born white	45,098	1,886	1,917	1,513	1,233	1,692	2,732	2,065	2,310	2,460	1,992	2,270	1,786
Naturalized	25,481	1,061	890	688	470	848	1,398	1,426	1,183	1,252	1,041	1,111	846
Negro	695	10	327	46	46	1	220	3	.....	6	1	.....	5
Males 18 to 44 years, inclusive	109,197	4,242	4,736	5,046	5,608	4,558	4,775	4,377	4,582	4,476	3,318	4,162	4,187
Females 18 to 44 years, inclusive	107,308	4,848	4,224	4,393	4,730	3,505	4,384	4,507	4,111	4,196	3,188	4,095	3,598
ILLITERACY.													
Total 10 years of age and over	368,002	15,845	14,329	14,536	15,242	13,857	16,029	15,659	14,976	14,862	11,259	13,941	13,261
Number illiterate	10,950	672	796	1,151	748	553	583	208	820	245	321	647	587
Native white	257,042	11,618	8,079	9,762	11,027	8,808	8,250	11,133	9,488	8,917	6,390	8,815	8,731
Number illiterate	454	10	11	17	21	17	10	30	27	29	25	17	15
Foreign-born white	108,934	4,203	5,351	4,636	4,040	5,043	7,116	4,517	5,484	5,924	4,865	5,126	4,510
Number illiterate	10,429	660	757	1,134	718	532	556	176	792	215	296	630	570
Negro	1,949	23	885	133	148	1	656	7	.....	14	4	.....	18
Number illiterate	60	2	28	.....	9	.....	17	.....	.....	1	.....	.....	2
Total 16 to 20 years, inclusive	38,043	1,723	1,180	1,226	1,258	1,245	1,603	1,505	1,742	1,494	1,182	1,687	1,529
Number illiterate	66	1	10	9	9	4	.....	7	4	1	3	.....	.....
Illiterate males 21 years of age and over	5,237	284	449	671	485	341	216	68	341	88	110	298	301
Native white	195	2	2	8	7	11	5	13	8	13	15	9	9
Foreign-born white	5,003	281	430	663	473	326	204	53	332	74	95	289	291
Negro	32	1	17	.....	5	.....	7	.....	.....	1	.....	.....	1
Illiterate females 21 years of age and over	5,615	384	336	469	252	207	366	131	474	154	207	349	286
Native white	203	5	7	8	11	5	5	12	15	13	6	8	6
Foreign-born white	5,384	378	318	461	237	202	351	119	459	141	201	341	279
Negro	28	1	11	.....	4	.....	10	.....	.....	.....	.....	.....	1
DWELLINGS AND FAMILIES.													
Dwellings, number	66,915	2,471	2,114	1,471	1,686	2,650	2,663	3,037	2,490	2,668	1,988	2,588	2,310
Families, number	106,101	4,285	4,185	3,633	3,683	3,821	4,671	4,850	4,223	4,601	3,426	3,791	3,674
COUNTRY OF BIRTH OF FOREIGN-BORN WHITE.													
Austria	5,906	157	798	161	275	465	492	234	40	313	196	69	300
Canada	2,053	151	110	211	192	113	73	35	16	55	29	19	45
Czechoslovakia	4,497	75	410	51	45	88	524	294	99	730	580	73	53
Denmark	732	52	24	42	39	58	27	26	8	18	10	32	10
England	1,968	187	69	127	134	78	81	50	8	43	63	26	44
France	565	25	22	37	43	25	25	21	5	64	12	6	22
Germany	39,771	821	1,223	689	745	1,080	1,746	2,913	1,455	2,073	1,334	1,868	1,252
Greece	1,815	33	485	330	426	311	65	6	5	18	10	2	11
Hungary	4,803	52	966	64	360	68	446	155	15	1,147	256	18	64
Ireland	1,447	193	100	111	182	111	39	7	11	16	14	17	22
Italy	4,022	629	86	2,272	55	44	118	12	33	38	30	31	47
Jugo-Slavia	4,164	45	318	44	847	1,625	244	34	21	207	99	19	157
Lithuania	398	14	1	5	4	17	85	3	43	3	6	23	133
Netherlands	528	18	26	14	28	13	28	28	2	93	36	7	10
Norway	1,852	43	38	58	55	317	14	11	59	22	8	238	81
Poland	23,060	1,340	150	100	164	248	660	248	3,541	242	208	2,550	1,943
Rumania	633	9	43	7	10	23	158	16	1	109	173	.....	4
Russia	7,105	111	280	80	123	141	2,165	364	82	671	1,774	74	184
Scotland	589	57	19	37	21	26	10	6	5	4	7	4	10
Sweden	863	31	20	71	74	71	21	13	7	17	11	36	44
Switzerland	931	29	85	59	37	27	74	54	12	36	28	21	15
All other countries	2,366	172	171	147	237	139	122	28	58	97	101	38	110

TABLE 13.—COMPOSITION AND CHARACTERISTICS OF THE POPULATION, FOR WARDS OF CITIES OF 50,000 OR MORE: 1920—Continued.

SUBJECT.	MILWAUKEE—Continued. WARD.												
	13	14	15	16	17	18	19	20	21	22	23	24	25
COLOR OR RACE, NATIVITY, AND SEX.													
Total population	18,923	18,557	13,525	11,793	18,922	17,591	18,125	24,323	20,440	23,891	20,234	16,711	19,508
Male	9,230	9,498	6,236	5,785	9,455	7,563	8,761	12,229	10,230	11,850	10,052	8,487	9,611
Female	9,693	9,059	7,289	6,008	9,467	10,028	9,364	12,094	10,210	12,041	10,182	8,224	9,897
Native white	14,532	12,976	11,203	9,805	14,676	15,405	15,190	19,737	15,965	20,170	16,367	12,444	15,552
Male	6,964	6,406	5,069	4,652	7,060	6,519	7,228	9,776	7,902	9,895	7,977	6,113	7,586
Female	7,568	6,570	6,134	5,153	7,616	8,886	7,962	9,961	8,063	10,275	8,390	6,331	7,966
Native white—Native parentage	4,369	1,983	5,233	5,312	5,846	8,309	6,842	8,101	5,597	9,354	6,983	3,252	6,086
Native white—Foreign parentage	7,385	9,050	3,935	2,918	6,168	4,375	5,400	7,568	7,398	7,084	6,315	6,927	6,220
Native white—Mixed parentage	2,778	1,933	2,035	1,575	2,662	2,721	2,948	4,068	2,975	3,732	3,069	2,265	3,246
Foreign-born white	4,388	5,581	2,320	1,968	4,244	2,176	2,935	4,574	4,466	3,721	3,857	4,267	3,948
Male	2,266	3,092	1,166	1,123	2,395	1,042	1,533	2,448	2,322	1,955	2,068	2,374	2,022
Female	2,122	2,489	1,154	845	1,849	1,134	1,402	2,126	2,144	1,766	1,789	1,893	1,926
Negro	3	.....	2	20	2	10	.....	12	8	.....	8	.....	8
Male	.....	.....	1	10	.....	2	.....	5	5	.....	5	.....	3
Female	3	.....	1	10	2	8	.....	7	3	.....	3	.....	5
Indian, Chinese, Japanese, and all other	.....	.....	.....	.....	.....	.....	.....	.....	1	.....	2	.....	.....
AGE, SCHOOL ATTENDANCE, AND CITIZENSHIP.													
Total under 7 years of age	2,768	3,994	1,335	1,379	2,989	1,936	2,198	3,632	3,172	3,062	2,555	3,047	2,648
Total 7 to 13 years, inclusive	2,376	3,354	1,297	1,148	2,523	1,871	2,101	3,080	2,730	2,770	2,300	2,711	2,382
Number attending school	2,241	3,284	1,262	1,129	2,471	1,828	2,045	3,031	2,649	2,722	2,231	2,658	2,331
Total 14 and 15 years	596	801	368	325	644	530	546	769	692	767	564	651	628
Number attending school	551	759	350	303	564	497	480	677	582	699	499	605	556
Total 16 and 17 years	631	759	421	328	635	606	566	727	744	787	588	578	642
Number attending school	365	417	277	224	314	473	285	337	323	466	317	312	307
Total 18 to 20 years, inclusive	985	1,108	691	588	983	992	846	1,283	1,057	1,217	992	904	1,011
Number attending school	99	200	188	169	109	381	143	132	71	156	132	92	94
Males 21 years of age and over	5,639	4,617	4,316	3,899	5,740	4,972	5,675	7,498	6,035	7,522	6,627	4,623	5,962
Native white—Native parentage	858	137	1,237	1,432	1,238	1,833	1,428	1,496	944	2,005	1,588	460	1,095
Native white—Foreign or mixed parentage	2,614	1,669	1,968	1,433	2,240	2,115	2,779	3,661	2,871	3,622	3,047	1,939	2,926
Foreign-born white	2,167	2,811	1,110	1,026	2,262	1,022	1,468	2,339	2,217	1,895	1,985	2,224	1,938
Naturalized	1,203	961	778	483	1,016	730	1,017	1,492	1,365	1,379	1,235	966	1,348
Negro	.....	.....	1	8	.....	2	.....	2	2	.....	5	.....	3
Females 21 years of age and over	5,928	3,924	5,097	4,126	5,408	6,684	6,193	7,334	6,010	7,766	6,608	4,197	6,235
Native white—Native parentage	817	107	1,409	1,514	1,172	2,456	1,501	1,415	940	2,015	1,438	395	1,039
Native white—Foreign or mixed parentage	3,091	1,610	2,607	1,840	2,525	3,109	3,341	3,892	3,038	4,042	3,459	2,064	3,342
Foreign-born white	2,019	2,207	1,080	765	1,709	1,053	1,351	2,023	2,029	1,709	1,708	1,738	1,851
Naturalized	1,246	861	766	446	936	681	950	1,406	1,320	1,302	1,182	801	1,370
Negro	1	.....	1	7	2	6	.....	4	3	.....	3	.....	3
Males 18 to 44 years, inclusive	4,280	3,983	2,935	2,776	4,424	3,314	4,072	6,006	4,642	5,569	4,856	3,749	4,524
Females 18 to 44 years, inclusive	4,433	3,486	3,598	2,976	4,222	4,899	4,517	5,882	4,589	5,889	4,872	3,484	4,682
ILLITERACY.													
Total 10 years of age and over	15,069	13,033	11,654	9,913	14,821	14,826	15,013	19,304	16,027	19,609	16,698	12,434	15,805
Number illiterate	501	1,037	42	46	425	41	67	194	342	76	150	576	122
Native white	10,702	7,502	9,339	7,962	10,620	12,649	12,096	14,737	11,582	15,905	12,851	8,208	11,871
Number illiterate	17	12	10	5	20	5	9	42	30	15	26	17	17
Foreign-born white	4,365	5,531	2,313	1,936	4,199	2,168	2,917	4,559	4,438	3,704	3,837	4,226	3,926
Number illiterate	484	1,025	32	40	405	36	58	152	312	61	124	559	105
Negro	2	.....	2	15	2	9	.....	8	6	.....	8	.....	8
Number illiterate	.....	.....	.....	1	.....	.....	.....	.....	.....	.....	.....	.....	.....
Total 16 to 20 years, inclusive	1,616	1,867	1,112	916	1,618	1,598	1,412	2,010	1,801	2,004	1,580	1,482	1,653
Number illiterate	2	1	1	.....	2	.....	1	3	.....	2	2	2	2
Illiterate males 21 years of age and over	218	468	16	23	214	11	27	63	131	30	74	269	41
Native white	4	3	4	3	6	2	6	17	16	5	15	5	7
Foreign-born white	214	465	12	20	208	9	21	46	115	25	59	264	34
Negro	.....	.....	.....	.....	.....	.....	.....	.....	.....	.....	.....	.....	.....
Illiterate females 21 years of age and over	279	568	25	23	207	30	39	126	208	44	73	302	76
Native white	10	8	5	2	11	3	3	20	11	8	8	8	5
Foreign-born white	269	560	20	20	196	27	36	106	197	36	65	294	71
Negro	.....	.....	.....	1	.....	.....	.....	.....	.....	.....	.....	.....	.....
DWELLINGS AND FAMILIES.													
Dwellings, number	2,811	2,078	2,229	1,719	3,292	2,979	2,942	4,221	3,241	4,008	3,521	2,312	3,426
Families, number	4,547	3,423	3,349	2,749	4,244	4,150	4,599	5,998	4,839	6,021	4,956	3,474	4,909
COUNTRY OF BIRTH OF FOREIGN-BORN WHITE.													
Austria	166	48	208	205	109	94	320	339	222	295	150	28	222
Canada	47	5	109	127	121	174	80	73	45	79	90	15	39
Czechoslovakia	57	18	95	119	60	58	107	277	108	179	199	80	118
Denmark	45	2	20	18	37	42	33	37	19	28	69	13	23
England	46	1	60	136	185	185	72	73	52	90	93	15	50
France	8	7	23	13	37	21	17	24	20	31	29	8	20
Germany	2,300	768	999	442	1,453	907	1,776	3,018	2,572	2,446	1,709	1,150	3,032
Greece	8	11	3	33	7	2	10	2	16	10	7	1	3
Hungary	46	2	210	187	175	34	86	163	74	42	82	7	84
Ireland	21	2	68	148	41	104	52	17	11	54	97	2	7
Italy	21	.....	27	58	320	30	18	15	27	18	72	5	16
Jugo-Slavia	14	6	41	161	53	14	19	52	23	44	58	6	13
Lithuania	5	8	3	.....	15	4	.....	.....	3	2	15	6	.....
Netherlands	10	.....	22	6	8	16	46	29	12	36	14	7	19
Norway	19	3	33	45	132	56	45	32	17	24	393	85	24
Poland	1,409	4,532	61	49	1,152	98	73	160	983	73	291	2,686	99
Rumania	9	.....	10	2	5	2	2	13	5	10	16	2	4
Russia	81	55	101	100	105	104	51	68	88	124	59	70	50
Scotland	7	1	38	38	73	44	18	16	19	21	87	10	11
Sweden	14	1	30	24	52	64	36	38	26	20	118	2	22
Switzerland	23	2	45	16	27	22	31	78	57	46	38	10	59
All other countries	32	109	114	41	77	101	43	50	67	49	171	59	33

TABLE 13.—COMPOSITION AND CHARACTERISTICS OF THE POPULATION, FOR WARDS OF CITIES OF 50,000 OR MORE: 1920—Continued.

SUBJECT.	RACINE.															
	THE CITY.	WARD.														
		1	2	3	4	5	6	7	8	9	10	11	12	13	14	15
COLOR OR RACE, NATIVITY, AND SEX.																
Total population	58,593	2,087	2,470	4,948	4,650	4,116	2,562	4,272	4,421	5,075	4,244	3,716	3,895	3,724	4,049	4,364
Male	31,524	1,435	1,130	2,462	2,388	2,516	1,411	2,193	2,272	2,657	2,469	2,036	1,992	2,066	2,251	2,246
Female	27,069	652	1,340	2,486	2,262	1,600	1,151	2,079	2,149	2,418	1,775	1,680	1,903	1,658	1,798	2,118
Native white	42,069	1,468	2,186	4,008	3,488	2,397	1,680	3,218	3,117	3,291	3,011	2,774	2,938	2,688	2,600	3,205
Male	21,566	931	982	1,927	1,749	1,327	857	1,638	1,538	1,644	1,663	1,489	1,479	1,436	1,312	1,594
Female	20,503	537	1,204	2,081	1,739	1,070	823	1,580	1,579	1,647	1,348	1,285	1,459	1,252	1,288	1,611
Native white—Native parentage	17,211	744	1,409	1,931	1,516	818	682	1,179	1,082	950	1,193	1,207	1,149	1,039	839	1,473
Native white—Foreign parentage	17,878	484	466	1,427	1,348	1,186	724	1,497	1,512	1,800	1,404	1,124	1,271	1,197	1,364	1,074
Native white—Mixed parentage	6,980	240	311	650	624	393	274	542	523	541	414	443	518	452	397	658
Foreign-born white	16,199	588	279	906	1,106	1,673	882	1,054	1,304	1,758	1,197	941	955	1,022	1,382	1,152
Male	9,749	477	146	516	606	1,158	554	555	734	995	775	546	512	619	906	650
Female	6,450	111	133	390	500	515	328	499	570	763	422	395	443	403	476	502
Negro	294	12	5	34	56	44	.....	.....	.....	26	36	1	2	4	67	7
Male	180	9	2	19	33	29	.....	.....	.....	18	31	1	1	2	33	2
Female	114	3	3	15	23	15	.....	.....	.....	8	5	.....	1	2	34	5
Indian and Chinese	31	19	.....	.....	.....	2	.....	.....	.....	.....	.....	.....	.....	10	.....	.....
AGE, SCHOOL ATTENDANCE, AND CITIZENSHIP.																
Total under 7 years of age	8,366	146	144	534	702	537	401	668	609	892	581	422	649	597	738	746
Total 7 to 13 years, inclusive	6,672	119	177	428	510	469	286	556	515	681	458	363	513	418	558	621
Number attending school	6,308	118	164	422	499	454	281	544	460	674	440	348	503	400	411	590
Total 14 and 15 years	1,694	30	60	137	160	107	61	155	131	172	133	104	113	90	113	128
Number attending school	1,542	29	57	127	152	104	59	147	107	136	119	93	103	89	102	118
Total 16 and 17 years	1,772	39	67	145	144	124	70	155	140	167	137	124	107	99	104	150
Number attending school	875	17	45	85	69	85	27	78	50	61	52	64	62	46	61	73
Total 18 to 20 years, inclusive	3,262	151	154	295	236	222	116	248	221	245	237	219	213	234	217	254
Number attending school	292	12	28	54	12	22	9	16	17	20	9	13	20	18	28	14
Males 21 years of age and over	20,553	1,151	858	1,726	1,528	1,748	957	1,287	1,450	1,569	1,657	1,393	1,187	1,347	1,367	1,328
Native white—Native parentage	4,530	324	453	561	360	257	179	218	256	214	389	379	246	289	194	211
Native white—Foreign or mixed parentage	6,771	341	262	653	585	392	257	554	501	442	521	516	460	470	308	509
Foreign-born white	9,078	461	141	497	556	1,075	521	515	693	898	721	497	480	579	838	606
Naturalized	4,204	156	93	267	229	409	192	280	432	435	299	252	299	311	255	295
Negro	148	8	2	15	27	22	.....	.....	.....	15	26	1	1	2	27	2
Females 21 years of age and over	16,274	451	1,010	1,683	1,370	909	671	1,203	1,355	1,349	1,041	1,091	1,113	939	952	1,137
Native white—Native parentage	3,807	157	522	496	299	140	141	184	240	189	214	282	230	184	174	355
Native white—Foreign or mixed parentage	6,555	185	364	810	610	317	234	557	573	471	449	459	482	385	323	336
Foreign-born white	5,818	106	122	365	447	440	296	462	542	681	373	350	400	368	424	442
Naturalized	3,246	67	72	203	254	219	151	272	373	378	177	200	263	219	156	242
Negro	92	2	2	12	14	12	.....	.....	.....	8	5	.....	1	1	31	4
Males 18 to 44 years, inclusive	16,345	995	583	1,302	1,149	1,404	737	996	1,104	1,227	1,292	1,145	1,005	1,171	1,179	1,056
Females 18 to 44 years, inclusive	12,694	370	706	1,224	1,014	727	501	939	1,031	1,060	778	823	952	791	829	949
ILLITERACY.																
Total 10 years of age and over	47,245	1,890	2,259	4,225	3,712	3,377	2,025	3,358	3,583	3,887	3,463	3,131	3,016	2,932	3,056	3,331
Number illiterate	1,115	77	.....	16	97	119	109	44	30	167	130	32	16	26	213	39
Native white	30,962	1,273	1,975	3,299	2,562	1,695	1,152	2,319	2,291	2,130	2,254	2,205	2,074	1,912	1,628	2,193
Number illiterate	35	1	.....	1	7	1	3	3	1	6	5	3	1	.....	2	1
Foreign-born white	15,982	586	279	898	1,098	1,643	873	1,039	1,292	1,732	1,175	925	940	1,006	1,365	1,131
Number illiterate	1,056	75	.....	14	86	114	106	41	29	155	123	29	15	26	205	38
Negro	270	12	5	28	52	37	.....	.....	.....	25	34	1	2	4	63	7
Number illiterate	21	.....	.....	1	4	2	.....	.....	.....	6	2	.....	.....	.....	6	.....
Total 16 to 20 years, inclusive	5,034	190	221	440	380	346	186	403	361	412	374	343	320	333	321	404
Number illiterate	8	3	.....	.....	.....	1	.....	.....	.....	2	.....	.....	1	.....	1	.....
Illiterate males 21 years of age and over	624	61	.....	6	50	79	71	20	26	77	62	22	5	13	116	16
Native white	16	.....	.....	.....	3	1	1	1	.....	3	3	3	.....	.....	.....	1
Foreign-born white	593	61	.....	6	44	74	70	19	26	69	57	19	5	13	115	15
Negro	13	.....	.....	.....	3	2	.....	.....	.....	5	2	.....	.....	.....	1	.....
Illiterate females 21 years of age and over	477	13	.....	10	47	39	38	23	3	87	67	10	9	13	96	22
Native white	14	1	.....	1	4	.....	2	1	.....	2	1	.....	.....	.....	2	.....
Foreign-born white	454	11	.....	8	42	39	36	22	3	84	66	10	9	13	89	22
Negro	8	.....	.....	1	1	.....	.....	.....	.....	1	.....	.....	.....	.....	5	.....
DWELLINGS AND FAMILIES.																
Dwellings, number	10,439	257	489	943	859	627	474	783	862	879	695	706	798	682	574	811
Families, number	12,799	401	540	1,095	1,080	837	583	977	1,085	1,147	846	777	901	758	806	966
COUNTRY OF BIRTH OF FOREIGN-BORN WHITE.																
Armenia	398	38	7	2	19	295	2	.....	6	.....	1	2	.....	26	.....	.....
Austria	631	30	4	26	90	36	59	60	47	40	56	38	9	15	21	100
Canada	299	15	26	33	21	24	18	10	16	17	23	23	18	24	20	11
Czechoslovakia	1,058	7	5	14	183	24	59	249	6	23	28	52	4	50	21	333
Denmark	3,635	83	38	137	80	407	178	29	604	463	266	353	524	341	47	85
England	517	15	47	63	15	21	27	11	30	63	39	52	37	77	8	12
Germany	2,423	48	36	205	254	107	83	505	127	168	176	93	75	124	125	297
Greece	340	162	7	21	4	30	29	1	17	12	25	8	4	12	8	.....
Hungary	687	5	5	21	14	55	24	22	8	153	9	6	12	31	272	50
Ireland	193	10	11	14	46	10	5	15	7	10	11	15	7	3	10	14
Italy	704	14	4	23	11	88	17	6	3	352	16	19	8	21	62	60
Jugo-Slavia	169	17	1	5	21	25	14	9	13	16	11	16	2	4	10	5
Lithuania	549	4	4	20	19	139	145	1	25	6	31	73	18	3	61	.....
Netherlands	230	4	.....	8	17	12	12	15	19	82	12	2	5	3	8	31
Norway	822	17	15	25	25	93	22	26	168	175	32	31	92	58	13	30
Poland	885	8	3	68	11	78	34	15	18	12	237	40	13	27	316	5
Russia	1,584	43	17	86	243	146	73	62	63	109	140	47	29	113	332	81
Scotland	187	2	7	12	6	8	20	1	10	8	22	23	34	21	7	6
Sweden	376	19	16	11	11	38	9	5	91	24	21	22	46	31	19	13
Wales	187	6	15	85	.....	.....	38	1	2	4	10	12	1	7	4	2
All other countries	325	41	11	27	16	37	14	11	24	21	31	14	17	26	18	17

PER CENT OF FOREIGN-BORN WHITE IN TOTAL POPULATION, BY COUNTIES: 1920.

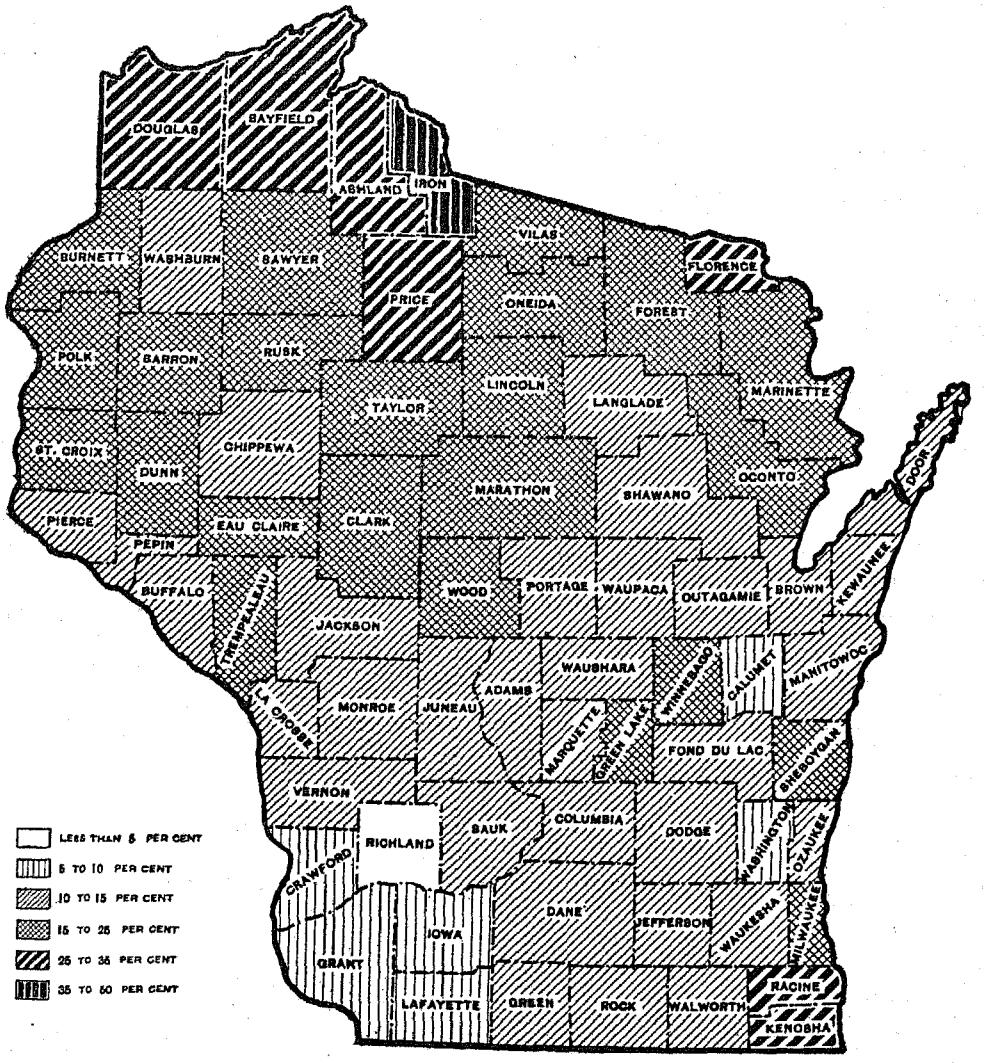

TABLE 14.—AGE, BY QUINQUENNIAL PERIODS, WITH SINGLE YEARS FOR PERSONS UNDER 25, FOR THE STATE: 1920.

AGE.	ALL CLASSES: 1920		NATIVE WHITE: 1920						FOREIGN-BORN WHITE: 1920		NEGRO: 1920		INDIAN, CHINESE, JAPANESE, AND ALL OTHER: 1920	
			Native parentage.		Foreign parentage.		Mixed parentage.							
	Male.	Female.	Male.	Female.	Male.	Female.	Male.	Female.	Male.	Female.	Male.	Female.	Male.	Female.
All ages, number	**1,356,718**	**1,275,349**	**535,939**	**518,755**	**371,057**	**364,994**	**182,786**	**183,279**	**258,740**	**201,388**	**2,965**	**2,236**	**5,231**	**4,697**
Under 5 years	144,565	140,477	97,732	95,024	25,226	24,625	20,504	19,717	256	235	195	173	652	703
Under 1 year	26,953	26,185	18,613	18,334	4,335	4,094	3,802	3,545	38	28	38	41	127	143
5 to 9 years	139,948	137,510	84,703	82,762	29,395	29,345	23,386	22,948	1,628	1,589	189	186	647	680
10 to 14 years	131,405	128,302	71,442	69,836	30,400	29,663	24,783	24,266	4,036	3,784	186	189	558	564
15 to 19 years	118,893	119,239	57,890	58,136	31,080	31,161	23,443	23,665	5,848	5,658	197	173	435	446
20 to 24 years	114,890	113,494	49,222	49,721	35,313	34,817	20,543	20,830	9,077	7,543	305	243	430	340
25 to 29 years	113,972	108,651	41,030	41,004	36,641	36,528	17,700	18,369	17,897	12,176	352	301	352	273
30 to 34 years	104,692	96,294	31,975	30,972	34,090	33,637	14,124	15,027	23,881	16,129	336	255	286	274
35 to 39 years	97,060	85,920	25,897	23,908	30,515	29,734	12,000	12,661	27,958	19,140	353	221	337	256
40 to 44 years	79,662	72,566	17,761	16,634	27,019	27,023	9,098	9,302	25,248	19,251	246	145	290	211
45 to 49 years	74,137	63,247	14,346	11,827	27,418	26,339	6,636	6,454	25,212	18,318	235	105	290	204
50 to 54 years	63,821	55,569	11,264	9,616	21,970	21,501	4,197	4,070	26,001	20,140	143	82	246	160
55 to 59 years	54,171	46,821	8,985	7,930	17,654	17,015	2,584	2,483	24,677	19,177	68	60	203	156
60 to 64 years	45,107	38,393	8,105	6,886	13,805	13,308	1,798	1,626	21,186	16,417	49	35	164	121
65 to 69 years	30,634	27,297	5,906	5,213	6,611	6,492	991	925	16,948	14,526	41	26	137	115
70 to 74 years	20,066	18,314	4,041	3,741	2,503	2,404	518	475	12,878	11,598	33	14	93	82
75 to 79 years	12,652	12,274	2,597	2,630	844	833	261	254	8,876	8,497	19	13	55	47
80 to 84 years	5,980	6,209	1,241	1,345	244	269	94	89	4,374	4,468	4	4	23	34
85 to 89 years	2,518	2,720	549	656	86	95	28	44	1,837	1,909	.....	1	18	15
90 to 94 years	617	794	141	200	18	16	6	16	445	554	1	3	6	5
95 to 99 years	126	156	37	34	3	6	3	2	81	107	.....	1	2	6
100 years and over	24	25	6	8	.....	1	.....	.....	15	16	.....	.....	3	.....
Age unknown	1,778	1,077	1,069	672	222	182	89	56	381	156	13	6	4	5
All ages, per cent	100.0	100.0	100.0	100.0	100.0	100.0	100.0	100.0	100.0	100.0	100.0	100.0	100.0	100.0
Under 5 years	10.7	11.0	18.2	18.3	6.8	6.7	11.2	10.8	0.1	0.1	6.6	7.7	12.5	15.0
Under 1 year	2.0	2.1	3.5	3.5	1.2	1.1	2.1	1.9	(1)	(1)	1.3	1.8	2.4	3.0
5 to 9 years	10.3	10.8	15.8	16.0	7.9	8.0	12.8	12.5	0.6	0.8	6.4	8.3	12.4	14.5
10 to 14 years	9.7	10.1	13.3	13.5	8.2	8.1	13.6	13.2	1.6	1.9	6.3	8.5	10.7	12.0
15 to 19 years	8.8	9.3	10.8	11.2	8.4	8.5	12.8	12.9	2.3	2.8	6.6	7.7	8.3	9.5
20 to 24 years	8.5	8.9	9.2	9.6	9.5	9.5	11.2	11.4	3.5	3.7	10.3	10.9	8.2	7.2
25 to 29 years	8.4	8.5	7.7	7.9	9.9	10.0	9.7	10.0	6.9	6.0	11.9	13.5	6.7	5.8
30 to 34 years	7.7	7.6	6.0	6.0	9.2	9.2	7.7	8.2	9.2	8.0	11.3	11.4	5.5	5.8
35 to 39 years	7.2	6.7	4.8	4.6	8.2	8.1	6.6	6.9	10.8	9.5	11.9	9.9	6.4	5.5
40 to 44 years	5.9	5.7	3.3	3.2	7.3	7.4	5.0	5.1	9.8	9.6	8.3	6.5	5.5	4.5
45 to 49 years	5.5	5.0	2.7	2.3	7.4	7.2	3.6	3.5	9.7	9.1	7.9	4.7	5.5	4.3
50 to 54 years	4.7	4.4	2.1	1.9	5.9	5.9	2.3	2.2	10.0	10.0	4.8	3.7	4.7	3.4
55 to 59 years	4.0	3.7	1.7	1.5	4.8	4.7	1.4	1.4	9.5	9.5	2.3	2.7	3.9	3.3
60 to 64 years	3.3	3.0	1.5	1.3	3.7	3.6	1.0	0.9	8.2	8.2	1.7	1.6	3.1	2.6
65 to 74 years	3.7	3.6	1.9	1.7	2.5	2.4	0.8	0.8	11.5	13.0	2.5	1.8	4.4	4.2
75 to 84 years	1.4	1.4	0.7	0.8	0.3	0.3	0.2	0.2	5.1	6.4	0.8	0.8	1.5	1.7
85 to 94 years	0.2	0.3	0.1	0.2	(1)	(1)	(1)	(1)	0.9	1.2	(1)	0.2	0.5	0.4
95 years and over	(1)	(1)	(1)	(1)	(1)	(1)	(1)	(1)	(1)	0.1	.....	(1)	0.1	0.1
Age unknown	0.1	0.1	0.2	0.1	0.1	(1)	(1)	(1)	0.1	0.1	0.4	0.3	0.1	0.1
Year of age (1–24).														
1 year	29,517	28,689	20,706	20,079	4,626	4,535	3,941	3,871	35	31	46	38	163	135
2 years	29,285	28,147	19,816	19,049	5,195	5,001	4,069	3,883	50	39	25	34	130	141
3 years	29,633	29,177	19,688	19,264	5,380	5,510	4,340	4,163	61	62	48	32	116	146
4 years	29,177	28,279	18,909	18,298	5,690	5,485	4,352	4,255	72	75	38	28	116	138
5 years	29,591	28,672	18,558	17,891	6,100	5,957	4,634	4,531	114	124	38	42	147	127
6 years	28,393	27,742	17,487	17,014	6,061	5,950	4,459	4,387	218	197	37	40	131	154
7 years	27,857	27,339	16,957	16,579	5,634	5,796	4,742	4,458	357	329	37	34	130	143
8 years	27,380	27,367	16,110	16,038	5,872	5,883	4,801	4,851	424	426	39	34	134	135
9 years	26,727	26,390	15,591	15,240	5,728	5,759	4,750	4,721	515	513	38	36	105	121
10 years	26,625	26,352	15,095	14,856	5,901	5,869	4,787	4,828	678	647	41	41	123	111
11 years	26,189	26,127	14,524	14,473	6,033	5,957	4,854	4,862	637	686	40	38	101	111
12 years	27,349	25,938	14,758	14,000	6,374	6,106	5,216	4,890	841	773	40	46	120	123
13 years	25,569	24,914	13,481	13,262	6,114	5,834	4,934	4,905	903	778	31	29	106	106
14 years	25,673	24,971	13,584	13,245	5,978	5,897	4,992	4,781	977	900	34	35	108	113
15 years	24,341	24,420	12,363	12,465	6,048	6,047	4,827	4,830	977	961	32	32	94	85
16 years	24,441	24,379	12,287	12,128	6,161	6,171	4,791	4,917	1,081	1,045	28	27	93	91
17 years	23,869	23,909	11,565	11,612	6,152	6,190	4,775	4,776	1,244	1,203	51	43	82	85
18 years	23,216	23,556	10,959	11,094	6,364	6,463	4,501	4,649	1,276	1,209	33	33	83	108
19 years	23,026	22,975	10,716	10,837	6,355	6,290	4,549	4,493	1,270	1,240	53	38	83	77
20 years	21,649	22,418	9,785	10,291	6,327	6,485	4,132	4,276	1,261	1,242	54	50	90	74
21 years	23,340	22,416	10,538	10,340	6,982	6,521	4,247	4,208	1,435	1,237	51	39	87	71
22 years	22,890	23,034	9,813	10,090	7,073	7,126	4,082	4,208	1,769	1,508	70	48	83	54
23 years	23,507	23,057	9,831	9,742	7,393	7,351	4,121	4,174	2,023	1,670	68	47	71	73
24 years	23,504	22,569	9,255	9,258	7,538	7,334	3,961	3,964	2,589	1,886	62	59	99	68

[1] Less than one-tenth of 1 per cent.

TABLE 15.—MARITAL CONDITION OF THE POPULATION 15 YEARS OF AGE AND OVER, FOR THE STATE: 1920, 1910, AND 1900.

[Per cent not shown where base is less than 100.]

CENSUS YEAR, CLASS OF POPULATION, AND AGE PERIOD.	MALES 15 YEARS OF AGE AND OVER.								FEMALES 15 YEARS OF AGE AND OVER.							
	Total.[1]	Single.		Married.		Widowed.		Divorced.	Total.[1]	Single.		Married.		Widowed.		Divorced.
		Number.	Per cent.	Number.	Per cent.	Number.	Per cent.			Number.	Per cent.	Number.	Per cent.	Number.	Per cent.	
1920																
All classes—15 years and over	**940,800**	**359,883**	**38.3**	**531,148**	**56.5**	**41,590**	**4.4**	**5,475**	**869,060**	**261,200**	**30.1**	**517,771**	**59.6**	**82,642**	**9.5**	**5,858**
15 to 19 years	118,893	117,921	99.2	780	0.7	21	(2)	4	119,239	112,333	94.2	6,682	5.6	62	0.1	44
20 to 24 years	114,890	93,145	81.1	21,057	18.3	207	0.2	146	113,494	64,352	56.7	47,879	42.2	647	0.6	391
25 to 34 years	218,664	81,788	37.4	133,312	61.0	2,196	1.0	958	204,945	45,389	22.1	154,176	75.2	3,635	1.8	1,519
35 to 44 years	176,722	32,281	18.3	138,764	78.5	4,006	2.3	1,317	158,486	18,280	11.5	131,375	82.9	7,059	4.5	1,564
45 to 54 years	137,958	18,748	13.6	111,137	80.6	6,438	4.7	1,343	118,816	10,749	9.0	93,380	78.6	13,256	11.2	1,255
55 to 64 years	99,278	10,253	10.3	78,236	78.8	9,450	9.5	1,074	85,214	6,399	7.5	57,658	67.7	20,213	23.7	749
65 years and over	72,617	5,148	7.1	47,362	65.2	19,171	26.4	620	67,789	3,343	4.9	26,198	38.6	37,643	55.5	329
Age unknown	1,778	599	33.7	500	28.1	101	5.7	13	1,077	355	33.0	423	39.3	127	11.8	7
Native white—Native parentage:																
15 years and over [3]	282,062	135,475	48.0	134,773	47.8	8,647	3.1	1,745	271,133	111,233	41.0	139,993	51.6	17,177	6.3	1,929
15 to 19 years	57,890	57,361	99.1	447	0.8	8	(2)	3	58,136	54,865	94.4	3,155	5.4	29	(2)	25
20 to 24 years	49,222	39,148	79.5	9,763	19.8	90	0.2	69	49,721	29,152	58.6	20,002	40.2	288	0.6	178
25 to 34 years	73,005	25,362	34.7	46,363	63.5	733	1.0	391	71,976	17,717	24.6	52,341	72.7	1,223	1.7	595
35 to 44 years	43,658	7,044	16.1	35,050	80.3	987	2.3	435	40,542	4,934	12.2	33,265	82.1	1,712	4.2	536
45 to 54 years	25,610	3,249	12.7	20,578	80.4	1,273	5.0	375	21,443	2,104	9.8	16,451	76.7	2,465	11.5	325
55 to 64 years	17,090	1,816	10.6	13,133	76.8	1,740	10.2	270	14,816	1,334	9.0	9,670	65.3	3,525	23.8	185
65 years and over	14,518	1,195	8.2	9,191	63.3	3,772	26.0	194	13,827	886	6.4	4,879	35.3	7,861	56.9	80
Native white—For. or mixed par.:																
15 years and over [3]	400,149	169,761	42.4	216,568	54.1	11,109	2.8	2,073	397,709	132,703	33.4	236,516	59.5	25,467	6.4	2,569
15 to 19 years	54,523	54,162	99.3	271	0.5	10	(2)	1	54,826	52,002	94.8	2,744	5.0	20	(2)	11
20 to 24 years	55,856	46,242	82.8	9,326	16.7	87	0.2	67	55,647	32,484	58.4	22,584	40.6	292	0.5	175
25 to 34 years	102,555	39,749	38.8	61,252	59.7	981	1.0	410	103,561	25,072	24.2	75,814	73.2	1,837	1.8	736
35 to 44 years	78,632	14,935	19.0	61,305	78.0	1,736	2.2	568	78,720	11,105	14.1	63,338	80.5	3,497	4.4	720
45 to 54 years	60,221	8,976	14.9	48,091	79.9	2,569	4.3	513	58,364	6,962	11.9	44,591	76.4	6,192	10.6	576
55 to 64 years	35,841	4,274	11.9	27,910	77.9	3,231	9.0	381	34,432	3,847	11.2	22,344	64.9	7,923	23.0	276
65 years and over	12,210	1,277	10.5	8,308	68.0	2,475	20.3	131	11,921	1,144	9.6	4,992	41.9	5,686	47.7	74
Native white—Foreign parentage:																
15 years and over [3]	286,036	110,864	38.8	164,110	57.4	9,069	3.2	1,517	281,361	83,692	29.7	174,699	62.1	20,764	7.4	1,882
15 to 19 years	31,080	30,880	99.4	149	0.5	6	(2)	1	31,161	29,446	94.5	1,667	5.3	14	(2)	6
20 to 24 years	35,313	29,073	82.3	6,034	17.1	62	0.2	40	34,817	19,861	57.0	14,569	41.8	196	0.6	116
25 to 34 years	70,731	27,303	38.6	42,356	59.9	694	1.0	256	70,165	16,325	23.3	52,033	74.2	1,228	1.8	507
35 to 44 years	57,534	11,097	19.3	44,683	77.7	1,285	2.2	398	56,757	7,836	13.8	45,859	80.8	2,527	4.5	493
45 to 54 years	49,388	7,508	15.2	39,283	79.5	2,129	4.3	406	47,840	5,728	12.0	36,538	76.4	5,080	10.6	457
55 to 64 years	31,459	3,775	12.0	24,476	77.8	2,860	9.1	312	30,323	3,442	11.4	19,652	64.8	6,954	22.9	241
65 years and over	10,309	1,129	11.0	7,050	68.4	2,015	19.5	102	10,116	995	9.8	4,291	42.4	4,747	46.9	61
Native white—Mixed parentage:																
15 years and over [3]	114,113	58,897	51.6	52,458	46.0	2,040	1.8	556	116,348	49,011	42.1	61,817	53.1	4,703	4.0	687
15 to 19 years	23,443	23,282	99.3	122	0.5	4	(2)	.....	23,665	22,556	95.3	1,077	4.6	6	(2)	5
20 to 24 years	20,543	17,169	83.6	3,292	16.0	25	0.1	27	20,830	12,623	60.6	8,015	38.5	96	0.5	59
25 to 34 years	31,824	12,446	39.1	18,896	59.4	287	0.9	154	33,396	8,747	26.2	23,781	71.2	609	1.8	229
35 to 44 years	21,098	3,838	18.2	16,622	78.8	451	2.1	170	21,963	3,269	14.9	17,479	79.6	970	4.4	227
45 to 54 years	10,833	1,468	13.6	8,808	81.3	440	4.1	107	10,524	1,234	11.7	8,053	76.5	1,112	10.6	119
55 to 64 years	4,382	499	11.4	3,434	78.4	371	8.5	69	4,109	405	9.9	2,692	65.5	969	23.6	35
65 years and over	1,901	148	7.8	1,258	66.2	460	24.2	29	1,805	149	8.3	701	38.8	939	52.0	13
Foreign-born white:																
15 years and over [3]	252,820	52,457	20.7	176,718	69.9	21,461	8.5	1,562	195,780	16,346	8.3	138,407	70.7	39,451	20.2	1,252
15 to 19 years	5,848	5,784	98.9	46	0.8	3	0.1	.....	5,658	4,955	87.6	682	12.1	12	0.2	3
20 to 24 years	9,077	7,222	79.6	1,776	19.6	24	0.3	7	7,543	2,528	33.5	4,921	65.2	55	0.7	27
25 to 34 years	41,778	16,194	38.8	24,912	59.6	448	1.1	138	28,305	2,464	8.7	25,136	88.8	531	1.9	151
35 to 44 years	53,206	10,007	18.8	41,569	78.1	1,218	2.3	291	38,391	2,197	5.7	34,090	88.8	1,772	4.6	282
45 to 54 years	51,213	6,361	12.4	41,826	81.7	2,514	4.9	430	38,458	1,666	4.3	31,916	83.0	4,507	11.7	334
55 to 64 years	45,863	4,101	8.9	36,853	80.4	4,410	9.6	410	35,594	1,206	3.4	25,405	71.4	8,651	24.3	282
65 years and over	45,454	2,643	5.8	29,593	65.1	12,808	28.2	283	41,675	1,306	3.1	16,176	38.8	23,892	57.3	172
Negro:																
15 years and over [3]	2,395	952	39.7	1,258	52.5	126	5.3	46	1,688	332	19.7	1,111	65.8	197	11.7	43
15 to 19 years	197	189	95.9	6	3.0	.....	.....	.....	173	142	82.1	30	17.3	.....	.....	.....
20 to 24 years	305	217	71.1	84	27.5	1	0.3	3	243	64	26.3	164	67.5	9	3.7	6
25 to 34 years	688	267	38.8	390	56.7	16	2.3	12	556	73	13.1	443	79.7	20	3.6	20
35 to 44 years	599	162	27.0	386	64.4	38	6.3	12	366	27	7.4	278	76.0	48	13.1	12
45 to 54 years	378	75	19.8	258	68.3	30	7.9	13	187	13	7.0	130	69.5	39	20.9	5
55 to 64 years	117	21	17.9	78	66.7	15	12.8	3	95	9	.....	45	.....	41	.....	.....
65 years and over	98	14	.....	54	.....	25	.....	3	62	3	.....	20	.....	39	.....	.....
Indian—15 years and over	3,114	1,104	35.5	1,710	54.9	244	7.8	49	2,734	583	21.3	1,731	63.3	350	12.8	65
Chinese—15 years and over	218	112	51.4	101	46.3	3	1.4	.....	9	2	.....	7	.....	.....	.....	.....
Japanese—15 years and over	36	20	.....	16	.....	.....	.....	.....	7	1	.....	6	.....	.....	.....	.....
All other—15 years and over	6	2	.....	4	.....	.....	.....	.....	.....	.....	.....	.....	.....	.....	.....	.....
1910																
All classes—15 years and over	**829,051**	**343,440**	**41.4**	**444,704**	**53.6**	**34,570**	**4.2**	**3,875**	**754,606**	**246,039**	**32.6**	**435,336**	**57.7**	**67,563**	**9.0**	**4,289**
Native white:																
Native parentage	201,512	101,223	50.2	90,892	45.1	7,190	3.6	1,188	194,408	83,363	42.9	94,783	48.8	14,450	7.4	1,333
Foreign or mixed parentage	341,962	173,930	50.9	159,881	46.8	6,420	1.9	1,190	343,128	141,402	41.2	185,153	54.0	14,273	4.2	1,765
Foreign-born white	280,951	66,467	23.7	191,563	68.2	20,625	7.3	1,424	213,111	20,249	9.5	153,049	71.8	38,334	18.0	1,119
Negro	1,209	531	43.9	551	45.6	89	7.4	26	1,099	357	32.5	549	50.0	165	15.0	26
Indian	3,173	1,122	35.4	1,751	55.2	238	7.5	47	2,853	663	23.2	1,800	63.1	341	12.0	46
Chinese	211	136	64.5	65	30.8	7	3.3	.....	3	1	.....	2	.....	.....	.....	.....
Japanese	31	29	.....	1	.....	1	.....	.....	3	3	.....	.....	.....	.....	.....	.....
All other	2	2	.....	.....	.....	.....	.....	.....	1	1	.....	.....	.....	.....	.....	.....
1900																
All classes—15 years and over	**694,160**	**285,477**	**41.1**	**374,084**	**53.9**	**30,036**	**4.3**	**2,453**	**634,884**	**200,306**	**31.6**	**371,453**	**58.5**	**59,212**	**9.3**	**3,062**
Native white:																
Native parentage	153,211	68,558	44.9	75,790	49.5	6,664	4.3	854	145,188	53,008	36.5	76,597	52.8	14,094	9.7	1,128
Foreign or mixed parentage	264,246	151,265	57.2	108,060	40.9	3,802	1.4	622	262,526	119,725	45.6	133,129	50.7	8,371	3.2	1,016
Foreign-born white	272,618	63,705	23.4	188,137	69.0	19,282	7.1	950	223,888	26,793	12.0	159,713	71.3	36,310	16.2	871
Negro	1,147	581	50.7	471	41.1	74	6.5	7	845	284	33.6	422	49.9	123	14.6	15
Indian	2,721	912	33.5	1,577	58.0	208	7.6	20	2,437	496	20.4	1,592	65.3	314	12.9	32
Chinese	212	151	71.2	49	23.1	6	2.8	.....	.....	.....	.....	.....	.....	.....	.....	.....
Japanese	5	5	.....	.....	.....	.....	.....	.....	.....	.....	.....	.....	.....	.....	.....	.....

[1] Total includes persons whose marital condition was not reported. [2] Less than one-tenth of 1 per cent. [3] Totals include persons of unknown age.

TABLE 16.—TOTAL, WHITE, AND COLORED POPULATION, WITH STATE OF BIRTH FOR NATIVES, FOR THE STATE: 1920.

NATIVITY AND STATE OF BIRTH.	All classes: 1920	White: 1920	Colored:[1] 1920	PER CENT DISTRIBUTION OF TOTAL. All classes. 1920	All classes. 1910	White. 1920	White. 1910	Colored. 1920	Colored. 1910	PER CENT DISTRIBUTION OF NATIVE WHITE. 1920	1910
Total population	2,632,067	2,616,938	15,129	100.0	100.0	100.0	100.0	100.0	100.0	.....	.....
Native	2,171,582	2,156,810	14,772	82.5	78.0	82.4	77.9	97.6	97.8	100.0	100.0
Born in—											
Wisconsin	1,852,574	1,842,264	10,310	70.4	66.8	70.4	66.7	68.1	80.2	85.4	85.6
Illinois	66,729	66,392	337	2.5	2.0	2.5	2.0	2.2	1.7	3.1	2.5
Minnesota	44,318	44,185	133	1.7	1.3	1.7	1.3	0.9	1.5	2.0	1.7
Michigan	36,926	36,604	322	1.4	1.2	1.4	1.2	2.1	2.1	1.7	1.5
New York	29,962	29,894	68	1.1	1.8	1.1	1.8	0.4	0.8	1.4	2.3
Iowa	26,214	26,104	110	1.0	0.7	1.0	0.7	0.7	0.4	1.2	0.9
Ohio	15,325	15,181	144	0.6	0.8	0.6	0.8	1.0	0.8	0.7	1.0
Pennsylvania	14,647	14,597	50	0.6	0.7	0.6	0.7	0.3	0.3	0.7	0.9
Indiana	12,487	12,401	86	0.5	0.4	0.5	0.4	0.6	0.6	0.6	0.5
Missouri	6,763	6,510	253	0.3	0.2	0.2	0.2	1.7	0.9	0.3	0.2
South Dakota	5,579	5,572	7	0.2	0.1	0.2	0.2	(2)	(2)	0.3	0.2
North Dakota	5,122	5,117	5	0.2	0.1	0.2	0.1	(2)	(2)	0.2	0.1
Nebraska	4,843	4,800	43	0.2	0.2	0.2	0.2	0.3	0.1	0.2	0.2
Kentucky	4,100	3,823	277	0.2	0.1	0.1	0.1	1.8	1.5	0.2	0.1
Massachusetts	4,008	4,003	5	0.2	0.2	0.2	0.2	(2)	0.1	0.2	0.3
Other states	32,786	30,279	2,507	1.2	1.2	1.2	1.2	16.6	5.7	1.4	1.6
Other native[3]	9,199	9,084	115	0.3	0.3	0.3	0.3	0.8	0.9	0.4	0.3
Foreign born	460,485	460,128	357	17.5	22.0	17.6	22.1	2.4	2.2	.....	.....

[1] Comprises persons of Negro descent, Indians, Chinese, Japanese, and all other; see Table 1.
[2] Less than one-tenth of 1 per cent.
[3] Comprises persons born in the United States, state of birth not reported; persons born in outlying possessions, or at sea under United States flag; and persons of foreign birth whose parents were American citizens temporarily absent from the United States.

TABLE 17.—COUNTRY OF BIRTH OF THE FOREIGN-BORN POPULATION, WITH CITIZENSHIP OF THE FOREIGN-BORN WHITE, FOR THE STATE: 1920.

[See also Tables 5, 6, and 12.]

COUNTRY OF BIRTH.	TOTAL FOREIGN BORN. Both sexes. Number.	Per cent distribution.	Male.	Female.	FOREIGN-BORN WHITE. Total.	Naturalized. Number.	Naturalized. Per cent.	Having first papers.	Alien.	Citizenship not reported.	FOREIGN-BORN WHITE 21 YEARS OF AGE AND OVER. Total.	Naturalized. Number.	Naturalized. Per cent.
Total	460,485	100.0	259,029	201,456	460,128	256,518	55.7	56,537	114,905	32,168	434,591	249,161	57.3
Germany	151,250	32.8	79,076	72,174	151,250	98,794	65.3	17,398	23,349	11,709	148,083	97,620	65.9
Poland	50,558	11.0	28,829	21,729	50,558	20,032	39.6	7,652	20,761	2,113	46,708	19,361	41.5
Norway	45,433	9.9	24,902	20,531	45,433	28,617	63.0	5,028	8,222	3,566	44,061	28,031	63.6
Sweden	22,896	5.0	13,633	9,263	22,896	16,143	70.5	2,230	3,147	1,376	22,231	15,844	71.3
Russia	21,447	4.7	12,917	8,530	21,447	7,310	34.1	3,135	10,193	809	17,922	6,456	36.0
Czechoslovakia	19,811	4.3	10,796	9,015	19,811	10,549	53.2	2,813	5,338	1,111	18,313	10,043	54.8
Austria	19,641	4.3	11,392	8,249	19,641	8,799	44.8	2,822	6,829	1,191	17,817	8,248	46.3
Canada	19,400	4.2	10,856	8,544	19,331	12,186	63.0	1,455	2,893	2,797	18,154	11,900	65.6
French	*4,917*	*1.1*	*2,964*	*1,953*	*4,917*	*2,852*	*58.0*	*592*	*868*	*605*	*4,835*	*2,825*	*58.4*
Denmark	15,420	3.3	9,139	6,281	15,420	10,798	70.0	1,616	2,174	832	14,850	10,565	71.1
Italy	11,188	2.4	7,192	3,996	11,187	3,670	32.8	1,822	5,323	372	9,772	3,355	34.3
England	10,837	2.4	5,966	4,871	10,834	6,785	62.6	1,024	1,602	1,423	10,128	6,544	64.6
Hungary	10,016	2.2	5,792	4,224	10,016	2,550	25.5	1,573	5,587	306	8,513	2,220	26.1
Jugo-Slavia	8,784	1.9	5,721	3,063	8,784	2,263	25.8	1,416	4,865	240	7,886	2,045	25.9
Ireland	7,809	1.7	3,891	3,918	7,809	5,324	68.2	469	766	1,250	7,737	5,298	68.5
Switzerland	7,797	1.7	4,738	3,059	7,797	4,773	61.2	959	1,507	558	7,437	4,659	62.6
Netherlands	7,473	1.6	4,324	3,149	7,473	3,938	52.7	1,103	2,008	424	6,601	3,662	55.5
Finland	6,757	1.5	4,032	2,725	6,757	3,412	50.5	946	2,148	251	6,209	3,204	51.6
All other countries	23,968	5.2	15,833	8,135	23,684	10,575	44.7	3,076	8,193	1,840	22,169	10,106	45.6

TABLE 18.—YEAR OF IMMIGRATION OF THE FOREIGN-BORN POPULATION, FOR THE STATE: 1920.

SEX.	Total foreign born: 1920	YEAR OF IMMIGRATION. 1918–1919	1916–1917	1911–1915	1906–1910	1901–1905	1900 or earlier.	Year not reported.	PER CENT OF TOTAL ARRIVING IN— 1918–1919	1916–1917	1911–1915	1906–1910	1901–1905	1900 or earlier.	Year not reported.
Both sexes	460,485	1,830	2,640	48,507	50,626	41,900	265,748	49,234	0.4	0.6	10.5	11.0	9.1	57.7	10.7
Male	259,029	968	1,591	29,930	31,367	25,658	150,048	19,467	0.4	0.6	11.6	12.1	9.9	57.9	7.5
Female	201,456	862	1,049	18,577	19,259	16,242	115,700	29,767	0.4	0.5	9.2	9.6	8.1	57.4	14.8

TABLE 19.—FOREIGN-BORN WHITE POPULATION UNABLE TO SPEAK ENGLISH, FOR THE STATE: 1920.

SEX.	FOREIGN-BORN WHITE 10 YEARS OF AGE AND OVER: 1920. Total number.	Unable to speak English. Number.	Unable to speak English. Per cent.	FOREIGN-BORN WHITE 21 YEARS OF AGE AND OVER: 1920. Total number.	Unable to speak English. Number.	Unable to speak English. Per cent.
Both sexes	456,420	44,481	9.7	434,591	44,137	10.2
Male	256,856	18,189	7.1	245,711	18,028	7.3
Female	199,564	26,292	13.2	188,880	26,109	13.8

TABLE 20.—SCHOOL ATTENDANCE, BY AGE PERIODS, FOR THE STATE: 1920.

[See also Table 2. Per cent not shown where base is less than 100.]

CLASS OF POPULATION AND SEX.	Total number of persons attending school: 1920	PERSONS 7 TO 13 YEARS OF AGE.			PERSONS 14 AND 15 YEARS OF AGE.			PERSONS 16 AND 17 YEARS OF AGE.			PERSONS 18 TO 20 YEARS OF AGE.			OTHERS ATTENDING SCHOOL.	
		Total number.	Attending school.		Total number.	Attending school.		Total number.	Attending school.		Total number.	Attending school.		Under 7 years of age.	21 years of age and over.
			Number.	Per cent.		Number.	Per cent.		Number.	Per cent.		Number.	Per cent.		
All classes	**564,406**	**372,123**	**351,629**	**94.5**	**99,405**	**77,326**	**77.8**	**96,598**	**40,763**	**42.2**	**136,840**	**19,953**	**14.6**	**64,451**	**10,294**
Male	282,406	187,696	177,352	94.5	50,014	38,691	77.4	48,310	18,857	39.0	67,891	9,327	13.7	31,915	6,264
Female	282,000	184,427	174,277	94.5	49,391	38,635	78.2	48,288	21,906	45.4	68,949	10,626	15.4	32,536	4,030
Native white:															
Native parentage	321,126	210,964	199,405	94.5	51,657	41,748	80.8	47,592	22,511	47.3	63,682	11,730	18.4	40,438	5,294
Male	160,622	106,516	100,682	94.5	25,947	20,949	80.7	23,852	10,389	43.6	31,460	5,391	17.1	20,014	3,197
Female	160,504	104,448	98,723	94.5	25,710	20,799	80.9	23,740	12,122	51.1	32,222	6,339	19.7	20,424	2,097
Foreign parentage	124,007	82,860	78,428	94.7	23,970	17,528	73.1	24,674	8,809	35.7	38,284	3,782	9.9	13,225	2,235
Male	61,845	41,656	39,414	94.6	12,026	8,687	72.2	12,313	4,049	32.9	19,046	1,751	9.2	6,636	1,308
Female	62,162	41,204	39,014	94.7	11,944	8,841	74.0	12,361	4,760	38.5	19,238	2,031	10.6	6,589	927
Mixed parentage	102,626	67,599	64,310	95.1	19,430	14,971	77.1	19,259	7,853	40.8	26,600	3,696	13.9	10,109	1,687
Male	51,234	34,084	32,400	95.1	9,819	7,497	76.4	9,566	3,629	37.9	13,182	1,759	13.3	4,922	1,027
Female	51,392	33,515	31,910	95.2	9,611	7,474	77.8	9,693	4,224	43.6	13,418	1,937	14.4	5,187	660
Foreign-born white	13,598	8,507	7,559	88.9	3,815	2,650	69.5	4,573	1,358	29.7	7,498	628	8.4	394	1,009
Male	7,188	4,355	3,889	89.3	1,954	1,348	69.0	2,325	687	29.5	3,807	359	9.4	211	694
Female	6,410	4,152	3,670	88.4	1,861	1,302	70.0	2,248	671	29.8	3,691	269	7.3	183	315
Negro	817	524	498	95.0	133	115	86.5	149	57	38.3	261	29	11.1	100	18
Male	416	266	256	96.2	66	57	.....	79	26	.....	140	17	12.1	48	12
Female	401	258	242	93.8	67	58	.....	70	31	.....	121	12	9.9	52	6

TABLE 21.—SCHOOL ATTENDANCE, BY SINGLE YEARS FROM 5 TO 20, FOR THE STATE: 1920.

[See also Table 2. Per cent not shown where base is less than 100.]

YEAR OF AGE.	NUMBER AND PER CENT OF TOTAL AT SPECIFIED AGE ATTENDING SCHOOL: 1920															
	All classes.						Native white.						Foreign-born white.		Negro.	
	Both sexes.		Male.		Female.		Native parentage.		Foreign parentage.		Mixed parentage.					
	Number.	Per cent.	Number.	Per cent.	Number.	Per cent.	Number.	Per cent.	Number.	Per cent.	Number.	Per cent.	Number.	Per cent.	Number.	Per cent.
5 years	20,478	35.1	9,960	33.7	10,518	36.7	12,988	35.6	4,121	34.2	3,204	35.0	91	38.2	35	.....
6 years	41,056	73.1	20,589	72.5	20,467	73.8	25,619	74.3	8,468	70.5	6,477	73.2	294	70.8	58	.....
7 years	49,344	89.4	24,877	89.3	24,467	89.5	30,071	89.7	10,135	88.7	8,302	90.2	571	83.2	65	.....
8 years	50,751	92.7	25,377	92.7	25,374	92.7	29,758	92.6	10,953	93.2	9,023	93.5	729	85.8	68	.....
9 years	49,798	93.8	25,035	93.7	24,763	93.8	28,906	93.8	10,791	93.9	8,938	94.4	906	88.1	68	.....
10 years	51,195	96.6	25,715	96.6	25,480	96.7	28,951	96.7	11,395	96.8	9,335	97.1	1,224	92.4	78	.....
11 years	50,702	96.9	25,392	97.0	25,310	96.9	28,178	97.2	11,621	96.9	9,445	97.2	1,187	89.7	74	.....
12 years	51,556	96.8	26,438	96.7	25,118	96.8	27,871	96.9	12,099	96.9	9,819	97.2	1,460	90.5	86	.....
13 years	48,283	95.6	24,518	95.9	23,765	95.4	25,670	96.0	11,434	95.7	9,448	96.0	1,482	88.2	59	.....
14 years	43,549	86.0	22,125	86.2	21,424	85.8	23,666	88.2	9,780	82.4	8,397	85.9	1,457	77.6	60	.....
15 years	33,777	69.3	16,566	68.1	17,211	70.5	18,082	72.8	7,748	64.1	6,574	68.1	1,193	61.6	55	.....
16 years	25,496	52.2	12,086	49.4	13,410	55.0	13,764	56.4	5,749	46.6	4,961	51.1	875	41.2	35	.....
17 years	15,267	32.0	6,771	28.4	8,496	35.5	8,747	37.7	3,060	24.8	2,892	30.3	483	19.7	22	.....
18 years	9,610	20.5	4,222	18.2	5,388	22.9	5,626	25.5	1,864	14.5	1,762	19.3	293	11.8	15	.....
19 years	6,404	13.9	3,096	13.4	3,308	14.4	3,831	17.8	1,178	9.3	1,172	13.0	192	7.6	10	.....
20 years	3,939	8.9	2,009	9.3	1,930	8.6	2,273	11.3	740	5.8	762	9.1	143	5.7	4	3.8

TABLE 22.—ILLITERACY OF THE POPULATION 10 YEARS OF AGE AND OVER, BY AGE PERIODS, FOR THE STATE: 1920.

[See also Table 4. Per cent not shown where base is less than 100.]

SEX AND AGE PERIOD.	ALL CLASSES: 1920			NATIVE WHITE.									FOREIGN-BORN WHITE.			NEGRO.		
				Native parentage.			Foreign parentage.			Mixed parentage.								
	Total number.	Illiterate.		Total number.	Illiterate.		Total number.	Illiterate.		Total number.	Illiterate.		Total number.	Illiterate.		Total number.	Illiterate.	
		Number.	Per cent.		Number.	Per cent.		Number.	Per cent.		Number.	Per cent.		Number.	Per cent.		Number.	Per cent.
10 years and over	**2,069,567**	**50,397**	**2.4**	**694,473**	**3,260**	**0.5**	**627,460**	**5,977**	**1.0**	**279,510**	**1,212**	**0.4**	**456,420**	**38,359**	**8.4**	**4,458**	**182**	**4.1**
Male	1,072,205	26,276	2.5	353,504	2,018	0.6	316,436	3,499	1.1	138,896	743	0.5	256,856	19,195	7.5	2,581	105	4.1
Female	997,362	24,121	2.4	340,969	1,242	0.4	311,024	2,478	0.8	140,614	469	0.3	199,564	19,164	9.6	1,877	77	4.1
21 years and over	**1,527,661**	**48,706**	**3.2**	**417,093**	**2,567**	**0.6**	**492,344**	**5,537**	**1.1**	**174,945**	**954**	**0.5**	**434,591**	**38,124**	**8.8**	**3,609**	**175**	**4.8**
Male	800,258	25,290	3.2	214,387	1,598	0.7	248,629	3,233	1.3	86,538	592	0.7	245,711	19,082	7.8	2,144	101	4.7
Female	727,403	23,416	3.2	202,706	969	0.5	243,715	2,304	0.9	88,407	362	0.4	188,880	19,042	10.1	1,465	74	5.1
Both sexes:																		
10 to 14 years	259,707	612	0.2	141,278	300	0.2	60,063	148	0.2	49,049	99	0.2	7,820	41	0.5	375	1	0.3
15 to 24 years	466,516	2,560	0.5	214,969	633	0.3	132,371	549	0.4	88,481	268	0.3	28,126	1,033	3.7	918	18	2.0
25 to 34 years	423,609	8,601	2.0	144,981	621	0.4	140,896	1,031	0.7	65,220	290	0.4	70,083	6,507	9.3	1,244	25	2.0
35 to 44 years	335,208	10,056	3.0	84,200	490	0.6	114,291	1,166	1.0	43,061	231	0.5	91,597	7,931	8.7	965	44	4.6
45 to 54 years	256,774	8,698	3.4	47,053	406	0.9	97,228	1,304	1.3	21,357	131	0.6	89,671	6,547	7.3	565	38	6.7
55 to 64 years	184,492	8,348	4.5	31,906	342	1.1	61,782	1,252	2.0	8,491	107	1.3	81,457	6,304	7.7	212	19	9.0
65 years and over	140,406	11,434	8.1	28,345	450	1.6	20,425	518	2.5	3,706	85	2.3	87,129	9,939	11.4	160	36	22.5
Male:																		
10 to 14 years	131,405	329	0.3	71,442	164	0.2	30,400	78	0.3	24,783	55	0.2	4,036	22	0.5	186	.....	.....
15 to 24 years	233,783	1,450	0.6	107,112	409	0.4	66,393	360	0.5	43,986	160	0.4	14,925	479	3.2	502	12	2.4
25 to 34 years	218,664	4,677	2.1	73,005	394	0.5	70,731	649	0.9	31,824	170	0.5	41,778	3,385	8.1	688	18	2.6
35 to 44 years	176,722	5,860	3.3	43,658	305	0.7	57,534	716	1.2	21,098	156	0.7	53,206	4,553	8.6	599	28	4.7
45 to 54 years	137,958	4,822	3.5	25,610	276	1.1	49,388	768	1.6	10,833	80	0.7	51,213	3,528	6.9	378	25	6.6
55 to 64 years	99,278	4,135	4.2	17,090	196	1.1	31,459	679	2.2	4,382	67	1.5	45,863	3,016	6.6	117	5	4.3
65 years and over	72,617	4,942	6.8	14,518	263	1.8	10,309	245	2.4	1,901	54	2.8	45,454	4,168	9.2	98	16	.....
Female:																		
10 to 14 years	128,302	283	0.2	69,836	136	0.2	29,663	70	0.2	24,266	44	0.2	3,784	19	0.5	189	1	0.5
15 to 24 years	232,733	1,110	0.5	107,857	224	0.2	65,978	189	0.3	44,495	108	0.2	13,201	554	4.2	416	6	1.4
25 to 34 years	204,945	3,924	1.9	71,976	227	0.3	70,165	382	0.5	33,396	120	0.4	28,305	3,122	11.0	556	7	1.3
35 to 44 years	158,486	4,196	2.6	40,542	185	0.5	56,757	450	0.8	21,963	75	0.3	38,391	3,378	8.8	366	16	4.4
45 to 54 years	113,816	3,876	3.3	21,443	130	0.6	47,840	536	1.1	10,524	51	0.5	38,458	3,019	7.9	187	13	7.0
55 to 64 years	85,214	4,213	4.9	14,816	146	1.0	30,323	573	1.9	4,109	40	1.0	35,594	3,288	9.2	95	14	.....
65 years and over	67,789	6,492	9.6	13,827	187	1.4	10,116	273	2.7	1,805	31	1.7	41,675	5,771	13.8	62	20	.....

TABLE 23.—COUNTRY OF ORIGIN AND MOTHER TONGUE OF THE FOREIGN WHITE STOCK, FOR THE STATE: 1920.

[Figures for country of origin relate to countries as constituted prior to the World War.]

COUNTRY OF ORIGIN.	Total foreign white stock: 1920.	Foreign-born white—Birthplace of father.	NATIVE WHITE OF FOREIGN OR MIXED PARENTAGE.			
			Total.	Both parents foreign.	Father foreign.	Mother foreign.
Total	1,562,244	460,128	1,102,116	736,051	247,414	118,651
Northwestern Europe:						
England	46,747	11,619	35,128	15,044	13,542	6,542
Scotland	12,703	4,238	8,465	3,729	3,367	1,369
Wales	7,518	1,810	5,708	3,237	1,704	767
Ireland	61,887	10,592	51,295	33,582	11,994	5,719
Norway	147,660	45,275	102,385	67,654	22,681	12,050
Sweden	56,920	23,301	33,619	24,020	6,451	3,148
Denmark	40,138	15,491	24,647	16,419	6,085	2,143
Netherlands	24,744	7,561	17,183	10,132	5,009	2,042
Belgium	14,138	3,419	10,719	6,537	3,016	1,166
Luxemburg	4,868	1,114	3,754	1,998	1,423	333
Switzerland	22,901	7,748	15,153	8,660	4,719	1,774
France	5,407	1,511	3,896	1,498	1,823	575
Central and Eastern Europe:						
Germany	712,941	181,322	531,619	349,262	122,000	60,357
Austria	118,030	47,958	70,072	50,735	12,724	6,613
Hungary	28,566	17,359	11,207	10,164	784	259
Russia	81,931	40,952	40,979	34,022	5,438	1,519
Finland	14,681	6,800	7,881	7,211	426	244
Rumania	909	590	319	269	24	26
Bulgaria, Serbia, and Montenegro	1,188	935	253	216	34	3
Turkey in Europe	329	277	52	40	11	1
Southern Europe:						
Greece	4,683	3,658	1,025	779	242	4
Italy	22,190	11,089	11,101	9,918	1,081	102
Spain	145	78	67	19	33	15
Portugal	31	15	16	2	11	3
Europe, not specified	258	42	216	119	74	23
Asia:						
Turkey in Asia	2,205	1,517	688	598	83	7
All other countries	124	45	79	15	29	35
America:						
Canada—French	20,334	4,741	15,593	7,658	5,818	2,117
Canada—Other	41,972	8,170	33,802	8,619	15,014	9,269
Newfoundland	146	51	95	37	41	17
West Indies [1]	128	40	88	15	57	16
Mexico	228	125	103	17	51	35
Cent. and South America	155	47	108	10	55	43
All other	1,005	638	1,357	372	670	315
Of mixed foreign parentage	63,444	.....	63,444	63,444	.....	.....

MOTHER TONGUE.	Total foreign white stock: 1920.	Foreign-born white.	NATIVE WHITE OF FOREIGN OR MIXED PARENTAGE.			
			Total.	Both parents foreign.	Father foreign.	Mother foreign.
Total	1,562,244	460,128	1,102,116	736,051	247,414	118,651
English and Celtic	181,236	37,476	143,760	73,180	46,705	23,875
Germanic:						
German	719,039	188,083	530,956	346,125	123,304	61,527
Dutch and Frisian	24,770	7,482	17,288	10,245	5,006	2,037
Flemish	11,129	2,786	8,343	5,166	2,260	917
Scandinavian:						
Swedish	58,637	23,758	34,879	25,173	6,513	3,193
Norwegian	147,724	45,443	102,281	67,585	22,640	12,056
Danish	40,193	15,437	24,756	16,541	6,082	2,133
Latin and Greek:						
Italian	22,763	11,318	11,445	10,173	1,149	123
French	30,069	7,171	22,898	11,239	8,637	3,022
Spanish	494	285	209	50	103	56
Portuguese	50	28	22	3	17	2
Rumanian	569	411	158	142	10	6
Greek	4,765	3,754	1,011	779	225	7
Slavic and Lettic:						
Polish	152,063	52,121	99,942	78,157	16,341	5,444
Czech	46,425	15,571	30,854	21,385	5,980	3,489
Slovak	11,792	6,201	5,591	5,346	187	58
Russian [2]	8,111	4,678	3,433	2,849	426	158
Ruthenian	482	273	209	185	13	11
Slovenian	9,675	5,559	4,116	3,928	151	37
Serbo-Croatian	6,853	4,888	1,965	1,856	93	16
Bulgarian	355	310	45	26	19	.....
Slavic, not specified	38	15	23	18	5	.....
Lithuanian and Lettish	7,578	4,642	2,936	2,693	213	30
Unclassified:						
Yiddish and Hebrew	17,676	9,908	7,768	7,160	504	104
Magyar	7,338	4,502	2,836	2,556	204	76
Finnish	12,805	5,988	6,817	6,277	355	185
Armenian	982	892	90	70	18	2
Syrian and Arabic	1,187	590	597	540	55	2
Turkish	90	77	13	12	.....	1
Albanian	131	116	15	8	7	.....
All other	26	11	15	9	6	.....
Unknown	901	354	547	277	186	84
Of mixed mother tongue	36,298	.....	36,298	36,298	.....	.....

[1] Except possessions of the United States.

[2] Probably includes a considerable proportion of Hebrews erroneously reported as of Russian mother tongue.

TABLE 24.—OWNERSHIP OF HOMES, FOR COUNTIES AND PLACES HAVING 10,000 INHABITANTS OR MORE: 1920.

COUNTY OR CITY.	Total homes.	Rented.	OWNED.				Tenure unknown.
			Total.	Free.	Encumbered.	Unknown.	
The state	595,316	212,464	371,822	195,011	169,346	7,465	11,030
COUNTIES.							
Adams	2,216	531	1,610	792	804	14	75
Ashland	4,972	1,588	3,293	2,132	1,099	62	91
Barron	7,495	1,536	5,827	2,725	2,971	131	132
Bayfield	3,603	722	2,786	1,438	1,319	29	95
Brown	13,033	4,316	8,488	4,363	3,981	144	229
Buffalo	3,517	907	2,534	1,556	894	84	76
Burnett	2,485	428	2,004	941	978	85	53
Calumet	3,866	752	3,025	1,698	1,250	77	89
Chippewa	7,621	1,890	5,586	3,205	2,284	97	145
Clark	7,673	1,285	6,260	2,639	3,509	112	128
Columbia	7,668	2,092	5,440	3,306	2,086	48	136
Crawford	3,739	1,075	2,561	1,516	889	156	103
Dane	21,162	8,921	11,710	6,202	5,251	257	531
Dodge	11,798	3,422	8,140	4,889	3,159	92	236
Door	4,205	853	3,281	1,669	1,553	59	71
Douglas	10,930	5,117	5,602	3,186	2,261	155	211
Dunn	5,966	1,322	4,546	2,679	1,820	47	98
Eau Claire	8,222	2,559	5,527	3,370	1,970	187	136
Florence	793	187	577	382	191	4	29
Fond du Lac	13,336	4,016	9,066	5,234	3,639	193	254
Forest	1,881	688	1,144	577	556	11	49
Grant	9,522	2,735	6,571	4,444	2,010	117	216
Green	5,480	1,497	3,858	2,230	1,274	354	125
Green Lake	3,680	950	2,616	1,632	945	39	114
Iowa	5,248	1,499	3,557	2,223	1,171	163	192

COUNTY OR CITY.	Total homes.	Rented.	OWNED.				Tenure unknown.
			Total.	Free.	Encumbered.	Unknown.	
COUNTIES—con.							
Iron	1,892	620	1,170	850	226	94	102
Jackson	3,893	881	2,936	1,628	1,271	37	76
Jefferson	8,936	2,452	6,250	3,930	2,200	120	234
Juneau	4,618	1,011	3,541	2,017	1,482	42	66
Kenosha	10,459	4,539	5,712	2,325	3,286	101	208
Kewaunee	3,484	576	2,833	1,551	1,250	32	75
La Crosse	10,540	4,433	5,864	3,863	1,822	179	243
Lafayette	4,708	1,760	2,706	1,538	842	326	242
Langlade	4,475	1,273	3,053	1,381	1,624	48	149
Lincoln	4,503	1,070	3,350	1,722	1,513	115	83
Manitowoc	11,351	3,134	8,016	4,391	3,523	102	201
Marathon	13,473	3,099	10,181	4,749	5,264	168	193
Marinette	7,274	2,214	4,908	2,746	2,110	52	152
Marquette	2,522	572	1,902	1,204	679	19	48
Milwaukee	122,694	74,421	47,248	18,415	28,382	451	1,025
Monroe	6,720	1,854	4,725	2,793	1,858	74	141
Oconto	5,550	1,044	4,365	2,066	2,193	106	141
Oneida	3,100	1,013	2,008	1,103	847	58	85
Outagamie	12,051	3,006	8,837	4,625	4,117	95	208
Ozaukee	3,837	1,012	2,704	1,588	1,137	39	61
Pepin	1,729	368	1,339	930	392	17	22
Pierce	5,125	1,119	3,908	2,453	1,400	55	98
Polk	5,916	967	4,807	2,216	2,526	65	142
Portage	6,900	1,665	5,121	2,753	2,291	77	114
Price	3,830	841	2,848	1,466	1,339	43	141
Racine	17,399	7,053	10,068	4,058	5,930	80	278

TABLE 24.—OWNERSHIP OF HOMES, FOR COUNTIES AND PLACES HAVING 10,000 INHABITANTS OR MORE: 1920—Con.

COUNTY OR CITY.	Total homes.	Rented.	OWNED.				Tenure unknown.
			Total.	Free.	Encumbered.	Unknown.	
COUNTIES—con.							
Richland	4,657	1,496	3,095	1,720	1,358	17	66
Rock	15,881	6,194	9,291	4,919	3,988	384	396
Rusk	3,449	706	2,688	883	1,721	84	55
St. Croix	5,919	1,490	4,312	2,220	1,843	249	117
Sauk	8,096	2,016	5,937	3,502	2,279	156	143
Sawyer	1,774	353	1,367	576	778	13	54
Shawano	7,023	1,493	5,417	2,623	2,682	112	116
Sheboygan	14,151	4,729	9,220	4,815	4,269	136	202
Taylor	3,686	643	2,947	1,149	1,732	66	93
Trempealeau	5,332	1,226	3,834	2,345	1,380	109	273
Vernon	6,491	1,478	4,900	2,881	1,940	79	113
Vilas	1,203	419	721	291	337	93	69
Walworth	7,696	2,590	4,927	3,259	1,595	73	175
Washburn	2,532	547	1,930	769	1,085	76	54
Washington	5,898	1,442	4,332	2,471	1,776	85	124
Waukesha	10,064	3,272	6,614	3,802	2,715	97	178
Waupaca	7,794	1,846	5,846	3,117	2,646	83	102
Waushara	3,900	904	2,906	1,664	1,189	53	90
Winnebago	15,209	4,828	10,049	5,815	4,108	126	332
Wood	7,465	1,907	5,420	2,801	2,557	62	138
CITIES.							
Appleton	4,603	1,499	3,028	1,961	1,021	46	76
Ashland	2,534	886	1,599	1,216	365	18	49
Beloit	5,052	2,263	2,707	1,292	1,342	73	82
Eau Claire	4,982	1,970	2,929	2,092	813	24	83
Fond du Lac	5,613	2,134	3,427	2,081	1,297	49	52
Green Bay	6,914	3,097	3,712	2,075	1,598	39	105
Janesville	4,300	1,884	2,342	1,327	777	238	74
Kenosha	8,098	3,657	4,303	1,572	2,667	64	138
La Crosse	7,526	3,688	3,729	2,554	1,017	158	109
Madison	9,413	5,351	3,939	1,787	2,000	152	123
Manitowoc	4,001	1,716	2,211	1,412	782	17	74
Marinette	3,132	1,173	1,889	1,449	426	14	70
Milwaukee	106,101	67,853	37,382	14,994	22,031	357	866
Ward 1	4,285	3,083	1,168	620	516	32	34
Ward 2	4,185	3,585	563	323	223	17	37
Ward 3	3,633	3,315	251	149	90	12	67
Ward 4	3,683	3,251	354	190	124	40	78
Ward 5	3,821	3,005	741	470	267	4	75
CITIES—con.							
Milwaukee—Con.							
Ward 6	4,671	3,692	956	465	478	13	23
Ward 7	4,850	3,099	1,733	872	849	12	18
Ward 8	4,223	2,580	1,621	671	943	7	22
Ward 9	4,601	3,470	1,105	540	516	49	26
Ward 10	3,426	2,503	899	413	486	.....	24
Ward 11	3,791	1,984	1,770	581	1,180	9	37
Ward 12	3,674	2,504	1,146	579	566	1	24
Ward 13	4,547	2,905	1,620	712	891	17	22
Ward 14	3,423	1,730	1,672	285	1,381	6	21
Ward 15	3,349	2,111	1,206	640	557	9	32
Ward 16	2,749	1,940	779	443	326	10	30
Ward 17	4,244	2,180	2,034	783	1,235	16	30
Ward 18	4,150	2,330	1,776	817	950	9	44
Ward 19	4,599	2,657	1,907	745	1,144	18	35
Ward 20	5,998	2,847	3,124	707	2,412	5	27
Ward 21	4,839	2,705	2,112	752	1,351	9	22
Ward 22	6,021	3,228	2,765	1,007	1,729	29	28
Ward 23	4,956	2,954	1,954	873	1,077	4	48
Ward 24	3,474	1,710	1,737	500	1,220	17	27
Ward 25	4,909	2,485	2,389	857	1,520	12	35
Oshkosh	8,027	3,047	4,839	2,993	1,782	64	141
Racine	12,799	5,617	6,984	2,442	4,514	28	198
Ward 1	401	359	38	16	22	.....	4
Ward 2	540	254	258	169	88	1	28
Ward 3	1,095	513	564	319	244	1	18
Ward 4	1,080	563	487	258	227	2	30
Ward 5	837	465	356	115	241	.....	16
Ward 6	583	306	271	126	139	6	6
Ward 7	977	365	610	297	311	2	2
Ward 8	1,085	423	655	190	459	6	7
Ward 9	1,147	539	602	176	422	4	6
Ward 10	846	423	399	143	255	1	24
Ward 11	777	261	493	157	333	3	23
Ward 12	901	211	687	90	596	1	3
Ward 13	758	247	507	79	428	.....	4
Ward 14	806	360	435	100	335	.....	11
Ward 15	966	328	622	207	414	1	16
Sheboygan	7,215	3,198	3,940	2,209	1,702	29	77
Stevens Point	2,569	843	1,671	1,178	479	14	55
Superior	8,692	4,710	3,822	2,343	1,351	128	160
Waukesha	2,832	1,110	1,658	966	682	10	64
Wausau	4,391	1,600	2,728	1,789	843	96	63
West Allis	2,978	1,225	1,735	364	1,336	35	18

TABLE 25.—TOTAL MALES AND FEMALES 10 YEARS OF AGE AND OVER ENGAGED IN EACH SELECTED OCCUPATION, CLASSIFIED BY COLOR OR RACE, NATIVITY, AND PARENTAGE, AND AGE PERIODS, FOR THE STATE: 1920.

[Population 10 years of age and over—Total, 2,069,567; males, 1,072,205; females, 997,362. Persons gainfully occupied—Total, 995,549; males, 813,184; females, 182,365. Per cent of persons 10 years of age and over gainfully occupied—Total, 48.1; males, 75.8; females, 18.3.]

SEX AND OCCUPATION.	Total.	COLOR OR RACE, NATIVITY, AND PARENTAGE.					AGE PERIODS.					
		Native white.		Foreign-born white.	Negro.	Ind., Chi., Jap., and all other.	10 to 17 years.	18 and 19 years.	20 to 24 years.	25 to 44 years (includes age unknown).	45 to 64 years.	65 years and over.
		Native parentage.	Foreign or mixed parentage.									
MALES	813,184	233,074	358,397	216,639	2,310	2,764	37,072	35,536	103,155	[1] 384,565	217,225	35,631
Agriculture, forestry, and animal husbandry	297,685	86,392	141,575	67,804	250	1,664	17,044	14,172	36,785	129,149	84,998	15,537
Dairy farm laborers	8,853	3,631	4,347	858	12	5	1,673	1,263	2,635	2,630	545	107
Dairy farmers	21,608	4,918	10,789	5,875	20	6	.....	46	888	11,161	8,302	1,211
Farm foremen, general farms	1,844	613	899	327	2	3	.....	32	217	1,117	397	81
Farm laborers (home farm)	35,495	14,968	18,749	1,663	23	92	9,959	6,069	10,441	8,026	779	221
Farm laborers (working out)	51,375	20,042	23,918	7,038	59	323	4,490	5,407	13,705	18,974	7,232	1,567
Farmers, general farms	156,492	36,468	74,609	44,733	111	571	.....	314	6,183	77,627	61,276	11,092
Fishermen and oystermen	1,172	335	552	279	.....	6	31	43	133	584	334	47
Florists, fruit growers, landscape gardeners, and nurserymen	528	159	201	168	.....	.....	.....	3	18	180	260	67
Garden laborers	846	196	291	356	2	1	70	33	66	270	291	116
Gardeners	1,894	450	723	711	2	8	.....	2	29	579	879	405
Lumbermen, raftsmen, and woodchoppers:												
Teamsters and haulers	912	283	340	264	3	22	55	55	167	414	203	18
Other lumbermen, raftsmen, and woodchoppers	12,757	2,990	4,334	4,827	8	598	616	785	1,911	5,790	3,258	397
Owners and managers of log and timber camps	402	132	169	80	.....	21	.....	1	11	203	166	21
Stock herders, drovers, and feeders	676	314	257	104	.....	1	92	72	166	242	98	6
Stock raisers	1,219	367	647	199	4	2	.....	1	31	587	525	75
All other occupations	1,612	526	750	327	4	5	58	46	184	765	453	106
Extraction of minerals	3,892	866	1,150	1,859	15	2	57	131	468	2,211	927	98
Iron mine operatives	1,168	30	236	901	1	.....	12	53	146	738	201	18
Lead and zinc mine operatives	981	435	311	223	11	1	8	19	127	578	226	23
Quarry operatives	1,053	189	376	487	1	.....	31	44	131	536	275	36
All other occupations	690	212	227	248	2	1	6	15	64	359	225	21

[1] Includes 972 males of unknown age.

TABLE 25.—TOTAL MALES AND FEMALES 10 YEARS OF AGE AND OVER ENGAGED IN EACH SELECTED OCCUPATION, CLASSIFIED BY COLOR OR RACE, NATIVITY, AND PARENTAGE, AND AGE PERIODS, FOR THE STATE: 1920—Con.

SEX AND OCCUPATION.	Total.	COLOR OR RACE, NATIVITY, AND PARENTAGE.					AGE PERIODS.					
		Native white.		Foreign-born white.	Negro.	Ind., Chi., Jap., and all other.	10 to 17 years.	18 and 19 years.	20 to 24 years.	25 to 44 years (includes age unknown).	45 to 64 years.	65 years and over.
		Native parentage.	Foreign or mixed parentage.									
MALES—Continued.												
Manufacturing and mechanical industries	**294,345**	**71,913**	**119,856**	**100,715**	**1,233**	**628**	**12,216**	**13,438**	**39,762**	**146,788**	**71,781**	**10,360**
Apprentices to building and hand trades:												
Machinists' apprentices [1]	957	381	479	95	1	1	623	178	141	15	.....	.....
Other apprentices to building and hand trades	611	266	309	34	1	1	435	74	74	23	5	.....
Apprentices, other	1,491	610	776	99	6	.....	968	314	160	45	4	.....
Bakers	1,705	239	545	920	1	.....	51	79	264	936	340	35
Blacksmiths	5,952	1,126	2,396	2,407	8	15	.....	56	355	3,019	2,182	340
Boiler makers	1,205	276	571	357	1	.....	.....	38	121	760	274	12
Brick and stone masons	3,852	722	1,623	1,500	5	2	.....	29	226	1,796	1,517	284
Buffers and polishers (metal)	746	176	346	224	.....	.....	14	25	103	481	121	2
Builders and building contractors	2,528	546	1,273	709	.....	.....	.....	2	62	1,196	1,149	119
Cabinetmakers	1,407	222	461	723	1	.....	.....	23	126	657	504	97
Carpenters	21,776	4,938	9,414	7,378	18	28	55	224	1,450	10,543	8,095	1,409
Compositors, linotypers, and typesetters	2,398	822	1,259	312	5	.....	61	118	412	1,272	493	42
Coopers	502	71	229	202	.....	.....	8	8	41	211	191	43
Cranemen, derrickmen, hoistmen, etc.	1,198	256	457	472	13	.....	5	29	178	786	185	15
Electricians	4,769	1,959	2,236	569	3	2	.....	318	1,227	2,739	463	22
Engineers (stationary)	4,727	1,466	2,077	1,161	8	15	9	44	295	2,560	1,650	169
Firemen (except locomotive and fire department)	3,288	665	1,132	1,454	32	5	16	60	311	1,823	980	98
Foremen and overseers (manufacturing)	7,801	2,148	3,521	2,120	8	4	.....	56	459	4,922	2,226	138
Foremen, hammermen, and welders	805	239	330	233	2	1	.....	30	198	505	69	3
Furnacemen, smeltermen, heaters, pourers, etc.	414	65	118	220	11	.....	6	17	51	235	97	8
Grinders (metal)	622	122	233	258	9	.....	8	46	98	333	129	8
Iron molders, founders, and casters	6,070	798	1,745	3,399	126	2	.....	90	569	4,108	1,251	52
Jewelers and watchmakers (not in factory)	543	180	256	106	1	.....	.....	10	80	299	130	24
Laborers (not otherwise specified):												
Brass mills	1,188	150	211	821	6	.....	24	53	139	724	217	31
Building, general, and not specified laborers	14,863	4,475	5,783	4,365	83	157	532	741	1,980	6,097	4,503	1,010
Chemical and allied industries	1,102	172	380	544	4	2	38	45	157	567	278	17
Clay, glass, and stone industries	847	146	344	346	3	8	31	38	102	428	214	34
Food industries—												
Butter, cheese, and condensed milk factories	1,917	765	751	400	1	.....	129	162	365	814	406	41
Flour and grain mills	672	157	287	224	1	3	22	30	94	337	171	18
Slaughter and packing houses	1,374	181	301	824	68	.....	51	94	191	764	256	18
Other food industries	1,172	308	489	374	1	.....	133	77	147	434	329	52
Gas works	513	64	133	315	1	.....	6	11	41	272	157	26
Helpers in building and hand trades	1,626	344	639	632	10	1	88	90	200	727	457	64
Iron and steel industries—												
Agricultural implement factories	1,763	360	408	932	61	2	68	112	261	820	422	80
Automobile factories	3,157	631	911	1,598	14	3	110	202	570	1,551	619	105
Blast furnaces and steel rolling mills [2]	2,182	219	481	1,444	37	1	75	75	240	1,182	541	69
Car and railroad shops	874	92	213	560	9	.....	19	31	67	396	286	75
Ship and boat building	1,283	379	551	349	3	1	26	111	320	561	240	25
Wagon and carriage factories	707	135	270	300	2	.....	36	32	94	324	176	45
Other iron and steel industries	10,955	1,522	2,759	6,483	191	.....	459	545	1,320	5,366	2,886	380
Liquor and beverage industries	766	96	255	414	1	.....	22	17	54	339	304	30
Lumber and furniture industries—												
Furniture factories	3,706	550	1,267	1,862	27	.....	336	184	460	1,492	968	266
Saw and planing mills [3]	3,060	1,907	3,209	2,689	4	251	633	664	1,186	3,090	2,095	392
Other lumber and furniture industries	2,229	561	1,004	655	2	7	297	169	319	746	556	142
Paper and pulp mills	5,530	1,463	2,276	1,781	2	8	328	484	1,026	2,404	1,148	140
Rubber factories	1,528	366	472	675	12	3	112	154	314	664	254	30
Shoe factories	860	176	478	204	2	.....	280	123	140	202	88	27
Tanneries	2,852	255	492	2,026	79	.....	62	86	260	1,560	770	114
Textile industries	1,082	251	443	380	7	1	159	70	140	435	237	41
Tinware, enamelware, etc., factories	839	202	330	303	4	.....	132	72	138	315	150	32
Other industries	11,735	2,727	4,526	4,414	58	10	1,049	867	1,704	4,870	2,743	502
Machinists	26,085	7,612	11,551	6,884	30	8	.....	1,353	5,532	14,920	3,913	367
Managers and superintendents (manufacturing)	5,211	2,142	2,219	848	1	1	.....	22	266	3,324	1,497	102
Manufacturers	4,132	1,060	1,813	1,258	1	.....	.....	14	131	1,942	1,790	255
Mechanics (not otherwise specified)	5,669	2,415	2,540	692	14	8	.....	293	1,565	3,224	535	52
Millers (grain, flour, feed, etc.)	782	226	396	159	1	.....	.....	6	50	359	311	56
Millwrights	1,630	360	747	523	.....	.....	.....	16	89	823	628	74
Officials (manufacturing)	1,581	606	769	206	.....	.....	.....	5	46	803	653	74
Oilers of machinery	623	135	240	245	1	2	15	24	97	327	142	18
Painters, glaziers, and varnishers (building)	5,414	1,533	2,467	1,406	6	2	12	67	308	2,822	1,929	276
Painters, glaziers, and varnishers (factory)	2,453	539	924	988	1	1	59	68	216	1,298	718	94
Pattern and model makers	1,388	363	655	368	2	.....	.....	90	209	723	320	46
Plasterers and cement finishers	828	196	333	293	4	2	.....	8	52	471	261	36
Plumbers and gas and steam fitters	4,179	1,255	2,306	615	2	1	.....	94	597	2,672	778	38
Sawyers	1,234	284	515	421	2	12	.....	52	139	607	403	33
Semiskilled operatives (not otherwise specified):												
Chemical and allied industries	796	189	308	295	4	.....	28	44	144	426	143	11
Cigar and tobacco factories	1,524	301	720	498	5	.....	19	22	101	716	550	116
Clothing industries	1,227	217	591	415	4	.....	126	78	208	586	212	17
Electrical supply factories	952	295	451	206	.....	.....	138	86	196	403	121	8
Food industries—												
Butter, cheese, and condensed milk factories	3,696	1,219	1,665	811	1	.....	96	143	722	2,261	454	20
Candy factories	651	181	349	119	1	1	188	68	96	230	60	9
Slaughter and packing houses	1,146	194	374	542	36	.....	48	61	176	612	232	17
Other food industries	663	153	291	219	.....	.....	85	31	76	294	157	20
Harness and saddle industries	771	164	358	248	.....	1	12	11	34	304	330	80
Iron and steel industries—												
Agricultural implement factories	1,190	351	431	405	3	.....	48	57	226	619	215	25
Automobile factories	3,790	1,010	1,575	1,196	7	2	126	233	781	2,119	498	33
Blast furnaces and steel rolling mills [2]	928	173	380	374	1	.....	55	49	142	544	124	14
Car and railroad shops	2,125	411	754	955	3	2	38	82	255	1,153	533	64
Ship and boat building	1,094	289	493	310	2	.....	21	73	235	591	162	12
Other iron and steel industries	9,141	1,913	4,027	3,175	25	1	542	668	1,673	4,611	1,460	187
Liquor and beverage industries	841	91	299	450	1	.....	5	21	59	369	359	28

[1] Many of the "Machinists' apprentices" probably are machine tenders.

[2] Includes tinplate mills.

[3] Includes box factories (wood).

TABLE 25.—TOTAL MALES AND FEMALES 10 YEARS OF AGE AND OVER ENGAGED IN EACH SELECTED OCCUPATION, CLASSIFIED BY COLOR OR RACE, NATIVITY, AND PARENTAGE, AND AGE PERIODS, FOR THE STATE: 1920—Con.

SEX AND OCCUPATION.	Total.	COLOR OR RACE, NATIVITY, AND PARENTAGE.					AGE PERIODS.					
		Native white.		Foreign-born white.	Negro.	Ind., Chi., Jap., and all other.	10 to 17 years.	18 and 19 years.	20 to 24 years.	25 to 44 years (includes age unknown).	45 to 64 years.	65 years and over.
		Native parentage.	Foreign or mixed parentage.									
MALES—Continued.												
Manufacturing and mechanical industries—Con.												
Semiskilled operatives (not otherwise specified)—Con.												
Lumber and furniture industries—												
Furniture factories	2,678	520	922	1,234	2	.....	218	132	337	1,212	659	120
Saw and planing mills[1]	2,087	512	1,176	972	.....	27	206	135	319	1,119	804	104
Other lumber and furniture industries	1,312	296	611	402	2	1	149	72	213	521	304	53
Metal industries, other than iron and steel—												
Tinware, enamelware, etc., factories	702	174	347	180	1	.....	90	62	123	326	92	9
Other metal industries	706	164	260	277	4	1	46	41	98	372	132	17
Paper and pulp mills	3,517	973	1,777	766	.....	1	179	336	694	1,647	605	56
Printing, publishing, and engraving	709	161	376	168	4	.....	134	62	93	307	96	17
Rubber factories	2,000	659	853	477	6	5	128	186	541	933	193	19
Shoe factories	4,203	908	2,409	881	5	.....	788	451	919	1,615	364	66
Tanneries	2,046	168	507	1,353	18	.....	50	71	213	1,090	563	59
Textile industries—												
Knitting mills	1,034	249	443	317	23	2	181	77	220	443	99	14
Other textile industries	992	302	397	285	5	3	136	65	178	396	158	59
Other industries	6,227	1,485	2,872	1,847	20	3	626	387	937	2,873	1,239	165
Shoemakers and cobblers (not in factory)	1,890	218	480	1,185	4	3	41	34	123	750	665	277
Stonecutters	513	76	192	243	2	.....	.....	7	30	281	180	15
Structural iron workers (building)	487	142	257	86	2	.....	.....	11	84	336	53	3
Tailors	2,148	115	392	1,626	14	1	6	19	98	985	830	210
Tinsmiths and sheet metal workers	2,631	620	1,249	759	3	.....	.....	94	372	1,534	568	63
Toolmakers and die setters and sinkers	1,421	391	604	424	2	.....	.....	49	238	958	164	12
Upholsterers	824	185	390	249	.....	.....	39	38	120	397	206	24
All other occupations	3,125	771	1,352	994	5	3	22	63	361	1,795	794	90
Transportation	**55,812**	**18,649**	**24,139**	**12,794**	**171**	**59**	**1,138**	**2,102**	**7,248**	**28,735**	**14,498**	**2,061**
Baggagemen	437	188	200	48	1	.....	.....	36	56	191	137	17
Brakemen	2,119	1,047	924	138	6	4	.....	48	441	1,478	142	10
Chauffeurs	2,262	851	1,060	325	23	3	69	208	584	1,169	223	9
Conductors (steam railroad)	1,593	668	751	174	.....	.....	.....	2	12	974	558	47
Conductors (street railroad)	1,124	347	551	226	.....	.....	1	52	258	642	165	6
Draymen, teamsters, and expressmen[2]	9,623	3,292	4,562	1,726	27	16	302	542	1,603	4,518	2,366	292
Express messengers and railway mail clerks	511	239	238	34	.....	.....	.....	15	66	298	118	14
Foremen and overseers (steam railroad)	1,859	396	735	723	4	1	.....	8	62	881	836	62
Foremen and overseers (other transportation industries)	792	253	332	206	.....	1	.....	6	59	412	292	23
Garage keepers and managers	1,147	476	556	115	.....	.....	.....	9	104	791	235	8
Inspectors (steam railroad)	703	189	284	230	.....	.....	.....	10	60	420	191	22
Laborers:												
Garage	720	318	315	76	9	2	82	76	188	286	78	10
Road and street building and repairing	2,429	541	760	1,099	28	1	51	55	192	937	890	304
Steam railroad	8,269	1,863	2,939	3,413	40	14	222	410	998	3,614	2,648	377
Other transportation industries	904	206	302	389	6	1	26	44	118	358	268	90
Locomotive engineers	2,878	1,085	1,398	395	.....	.....	.....	.....	43	1,882	870	83
Locomotive firemen	1,963	826	925	203	7	2	.....	97	569	1,203	91	3
Longshoremen and stevedores	1,164	90	247	822	2	3	7	21	86	614	404	32
Mail carriers	2,673	1,150	1,281	239	1	2	26	36	243	1,457	814	97
Motormen (street railroad)	1,077	286	514	276	.....	1	.....	5	75	739	251	7
Officials and superintendents (steam railroad)	600	237	279	84	.....	.....	.....	3	17	311	253	16
Proprietors and managers of transfer companies	471	150	245	75	.....	1	.....	1	27	259	170	14
Proprietors, officials, and managers (not otherwise specified)	441	203	180	58	.....	.....	.....	1	20	247	147	26
Sailors and deck hands	578	127	255	195	1	.....	28	48	132	246	105	19
Switchmen and flagmen (steam railroad)	2,971	1,058	1,334	575	3	1	6	44	291	1,600	757	273
Telegraph and telephone linemen	902	416	428	58	.....	.....	25	76	201	516	78	6
Telegraph operators	1,416	643	699	73	1	.....	13	73	313	806	199	12
Ticket and station agents	727	312	360	55	.....	.....	3	7	64	398	236	19
All other occupations	3,459	1,192	1,485	764	12	6	277	169	366	1,478	976	193
Trade	**73,820**	**23,969**	**33,894**	**15,767**	**102**	**88**	**2,923**	**1,996**	**7,245**	**36,659**	**21,915**	**3,082**
Bankers and bank officials	2,008	882	983	143	.....	.....	.....	.....	149	1,068	651	140
Brokers and money lenders	840	372	352	115	.....	1	.....	3	53	422	307	55
Clerks in stores[3]	3,786	1,448	1,918	415	2	3	487	393	910	1,488	435	73
Commercial travelers	5,162	2,266	2,264	629	3	.....	.....	38	383	2,949	1,627	165
Deliverymen	4,299	1,394	2,114	771	7	13	354	320	817	2,065	680	63
Floorwalkers and foremen in stores	432	101	191	140	.....	.....	.....	3	24	223	161	21
Insurance agents	2,240	912	1,001	327	.....	.....	.....	12	137	1,153	730	208
Laborers (coal yards)	939	196	305	424	13	1	17	26	76	505	285	30
Laborers (lumberyards)	1,922	441	713	737	.....	31	73	89	223	754	649	134
Laborers (warehouses)	806	252	396	158	.....	.....	29	45	106	396	208	22
Laborers, porters, and helpers in stores	1,924	586	815	494	27	2	201	132	276	772	459	84
Newsboys	1,062	543	456	61	1	1	1,014	11	6	19	9	3
Proprietors, officials, and managers (not otherwise specified)	915	347	436	132	.....	.....	.....	1	46	501	328	39
Real estate agents and officials	2,449	867	1,134	444	1	3	.....	2	69	895	1,248	235
Retail dealers[4]	27,126	6,752	12,231	8,087	35	21	53	167	1,337	14,048	10,205	1,316
Sales agents	1,082	448	500	134	.....	.....	.....	18	140	607	277	40
Salesmen (stores)	12,762	4,952	6,146	1,645	10	9	626	646	2,177	6,703	2,342	268
Undertakers	536	174	288	74	.....	.....	.....	8	36	296	170	26
Wholesale dealers, importers, and exporters	1,225	357	568	298	.....	2	.....	5	35	604	504	77
All other occupations	2,305	679	1,083	539	3	1	69	77	245	1,191	640	83

[1] Includes box factories (wood).
[2] Teamsters in agriculture, forestry, and the extraction of minerals are classified with the other workers in those industries, respectively; and drivers for bakeries and laundries are classified with deliverymen in trade.
[3] Many of the "Clerks in stores" probably are "Salesmen."
[4] Includes, also, managers and superintendents of retail stores.

TABLE 25.—TOTAL MALES AND FEMALES 10 YEARS OF AGE AND OVER ENGAGED IN EACH SELECTED OCCUPATION, CLASSIFIED BY COLOR OR RACE, NATIVITY, AND PARENTAGE, AND AGE PERIODS, FOR THE STATE: 1920—Con.

SEX AND OCCUPATION.	Total.	COLOR OR RACE, NATIVITY, AND PARENTAGE.					AGE PERIODS.					
		Native white.		Foreign-born white.	Negro.	Ind., Chi., Jap., and all other.	10 to 17 years.	18 and 19 years.	20 to 24 years.	25 to 44 years (includes age unknown).	45 to 64 years.	65 years and over.
		Native parentage.	Foreign or mixed parentage.									
MALES—Continued.												
Public service (not elsewhere classified)	10,085	2,632	4,395	3,017	17	24	62	136	498	3,857	4,363	1,169
Firemen (fire department)	1,125	300	621	204				1	57	740	311	16
Guards, watchmen, and doorkeepers	2,079	373	662	1,035	5	4	4	14	31	375	1,225	430
Laborers (public service)	1,580	243	436	801	8	2	23	15	80	410	711	341
Marshals, sheriffs, detectives, etc	511	166	260	85				1	15	220	217	49
Officials and inspectors (city and county)	1,355	400	683	272					30	486	685	154
Policemen	1,470	361	831	263	2	13		3	41	792	576	58
Postmasters	588	220	291	76		1		1	16	245	269	57
All other occupations	1,377	569	611	191	2	4	35	101	228	580	369	64
Professional service	23,498	10,061	9,399	3,947	66	25	133	467	2,463	12,680	6,672	1,083
Actors and showmen	486	213	200	69	2	2	14	23	81	299	64	5
Architects	350	117	174	59					24	193	114	14
Chemists, assayers, and metallurgists	655	350	227	78					166	416	69	4
Civil engineers and surveyors	852	458	301	91		2			96	529	180	47
Clergymen	3,051	645	1,119	1,271	15	1			47	1,537	1,259	208
College presidents and professors [1]	823	496	230	97					43	547	212	21
Dentists	1,565	756	721	85	3				192	915	429	29
Draftsmen	1,482	614	665	202	1			150	476	746	92	9
Editors and reporters	607	327	198	80	2		4	14	65	315	185	24
Electrical engineers	542	287	177	78					75	387	78	2
Lawyers, judges, and justices	1,951	960	860	127	2	2			33	965	759	194
Mechanical engineers	893	404	330	159					59	612	203	19
Musicians and teachers of music	1,011	336	409	237	24	5	22	54	152	537	214	32
Photographers	651	229	304	116	2		24	26	56	332	188	25
Physicians and surgeons	2,660	1,197	1,087	369	6	1			18	1,272	1,178	192
Teachers (school)	2,653	1,328	1,103	216	2	4	18	122	607	1,458	412	36
Veterinary surgeons	510	236	212	61	1				14	296	156	44
All other occupations	2,756	1,108	1,082	552	6	8	51	69	259	1,319	880	178
Domestic and personal service	22,702	5,858	8,516	7,638	433	257	516	490	1,736	10,545	7,760	1,655
Barbers, hairdressers, and manicurists	3,858	1,425	1,627	765	39	2	53	93	470	2,395	788	59
Bartenders	1,182	234	582	362	4		3	11	80	695	355	38
Billiard and pool room keepers	568	185	226	147	8	2		5	51	344	153	15
Elevator tenders	556	95	186	271	4		13	19	34	148	234	108
Hotel keepers and managers	1,502	404	723	366	6	3		3	27	607	764	101
Janitors and sextons	3,510	676	1,161	1,671	100	2	51	18	62	858	1,848	673
Laborers (domestic and professional service)	611	168	199	238	1	5	29	25	50	199	210	98
Nurses (not trained)	419	144	160	115				3	49	189	141	37
Restaurant, café, and lunch room keepers	1,230	358	462	379	10	21		4	79	721	396	30
Saloon keepers	2,182	252	902	1,028				2	22	1,166	900	92
Servants	3,218	914	1,076	1,120	72	36	247	189	412	1,384	819	167
Waiters	764	222	220	294	20	8	41	46	155	440	80	2
All other occupations	3,102	781	992	982	169	178	79	72	245	1,399	1,072	235
Clerical occupations	31,345	12,734	15,473	3,098	23	17	2,983	2,604	6,950	13,941	4,311	556
Accountants and auditors	1,825	850	814	151		1		51	311	1,139	293	31
Agents	2,660	1,205	1,162	291	1	1	26	49	203	1,590	632	70
Bookkeepers and cashiers	5,656	2,280	2,947	423	2	4	174	426	1,558	2,767	649	87
Canvassers	241	91	117	33			10	2	25	111	80	13
Clerks (except clerks in stores)	18,048	7,132	8,932	1,962	13	9	1,233	1,745	4,351	7,923	2,485	311
Collectors	413	142	194	76	1		14	24	53	176	116	30
Messenger, bundle, and office boys [2]	1,770	718	915	130	6	1	1,460	158	80	35	25	12
Stenographers and typists	732	307	302	32		1	66	149	284	200	31	2
FEMALES	182,365	64,850	93,798	22,811	613	293	19,310	22,176	47,416	[3] 65,209	24,647	3,607
Agriculture, forestry, and animal husbandry	10,365	2,266	4,625	3,409	13	52	738	426	803	2,900	4,358	1,140
Dairy farm and stock farm laborers	400	131	221	46		2	65	44	100	131	58	2
Dairy farmers	687	70	277	287	1	2			5	138	394	100
Farm forewomen, general farms	310	60	124	123	1	2			1	69	200	40
Farm laborers (home farm)	2,594	894	1,322	374	1	3	560	273	458	985	302	16
Farm laborers (working out)	741	229	383	126	1	2	96	96	158	264	113	14
Farmers, general farms	5,259	767	2,113	2,334	7	38			56	1,189	3,106	908
All other occupations	424	115	185	119	2	3	17	13	25	124	185	60
Extraction of minerals (all occupations)	9	4	3	2				1	4	4		
Manufacturing and mechanical industries	45,466	12,301	26,946	6,057	125	37	8,490	6,622	10,664	14,526	4,704	460
Compositors, linotypers, and typesetters	393	159	216	17		1	29	55	125	160	20	4
Dressmakers and seamstresses (not in factory)	6,022	1,595	3,544	842	23	18	33	148	532	3,117	1,982	210
Forewomen and overseers (manufacturing)	775	208	499	65	2	1		60	204	441	70	
Laborers (not otherwise specified):												
Food industries	792	261	434	90	4	3	216	155	193	176	46	6
Iron and steel industries	459	117	189	149	3	1	88	72	125	140	33	1
Knitting mills	399	126	230	43			129	64	99	74	29	4
Lumber and furniture industries	823	230	456	137			233	203	181	160	39	7
Shoe factories	411	111	270	30			130	90	123	55	13	
Other industries	3,899	1,213	2,094	577	14	1	898	756	993	932	289	31
Manufacturers, officials, and managers	309	119	157	33					34	165	99	11
Milliners and millinery dealers	1,945	717	1,088	139	1		60	93	394	1,053	325	20

[1] Probably includes some teachers in schools below collegiate rank.

[2] Except telegraph messengers.

[3] Includes 208 females of unknown age.

TABLE 25.—TOTAL MALES AND FEMALES 10 YEARS OF AGE AND OVER ENGAGED IN EACH SELECTED OCCUPATION, CLASSIFIED BY COLOR OR RACE, NATIVITY, AND PARENTAGE, AND AGE PERIODS, FOR THE STATE: 1920—Con.

SEX AND OCCUPATION.	Total.	COLOR OR RACE, NATIVITY, AND PARENTAGE.					AGE PERIODS.					
		Native white.		Foreign-born white.	Negro.	Ind., Chi., Jap., and all other.	10 to 17 years.	18 and 19 years.	20 to 24 years.	25 to 44 years (includes age unknown).	45 to 64 years.	65 years and over.
		Native parentage.	Foreign or mixed parentage.									
FEMALES—Continued.												
Manufacturing and mechanical industries—Con.												
Semiskilled operatives (not otherwise specified):												
Cigar and tobacco factories	1,084	304	535	241	3	1	85	132	187	463	175	42
Clothing industries—												
Glove factories	803	165	552	84	2	.....	174	132	224	235	36	2
Shirt, collar, and cuff factories	389	91	240	57	1	.....	39	41	113	170	23	3
Suit, coat, cloak, and overall factories	1,506	313	933	258	2	.....	228	206	403	561	101	7
Other clothing industries	2,263	532	1,465	263	3	.....	269	223	514	976	269	12
Electrical supply factories	861	301	493	67	.....	.....	128	208	293	208	24	.....
Food industries—												
Candy factories	1,769	405	1,197	167	.....	.....	937	259	305	232	36	.....
Other food industries	880	265	464	143	7	1	192	185	217	229	56	1
Iron and steel industries—												
Automobile factories	466	139	252	75	.....	.....	44	93	151	156	18	4
Other iron and steel industries	990	294	530	161	5	.....	156	207	285	297	42	3
Lumber and furniture industries—												
Furniture factories	480	118	273	89	.....	.....	123	102	116	109	29	1
Other lumber and furniture industries	660	173	403	81	.....	3	228	124	158	127	22	1
Paper and pulp mills	884	249	530	103	2	.....	130	189	288	224	41	12
Paper box factories	426	93	288	45	.....	.....	184	90	101	48	3	.....
Printing, publishing, and engraving	834	269	477	85	3	.....	212	142	214	236	30	.....
Rubber factories	587	174	321	88	4	.....	131	120	158	151	26	1
Shoe factories	2,628	651	1,700	275	2	.....	612	517	801	613	84	1
Textile industries—												
Knitting mills	4,767	1,097	3,118	550	2	.....	1,337	814	1,387	1,051	165	13
Woolen and worsted mills	517	167	314	36	.....	.....	97	101	162	124	32	1
Other textile industries	1,077	260	592	202	17	6	257	170	242	279	98	31
Other industries	3,645	983	2,118	522	21	1	768	636	993	1,002	229	17
Tailoresses	616	76	376	163	1	.....	18	38	120	305	128	7
Tinware, enamelware, etc., factories	384	130	205	48	1	.....	103	94	108	67	11	1
All other occupations	723	196	393	132	2	.....	222	103	121	190	81	6
Transportation	**4,831**	**2,223**	**2,360**	**242**	**6**	.....	**736**	**929**	**1,776**	**1,247**	**134**	**9**
Telephone operators	4,326	2,020	2,121	182	3	.....	703	878	1,624	1,044	73	4
All other occupations	505	203	239	60	3	.....	33	51	152	203	61	5
Trade	**17,208**	**6,132**	**9,322**	**1,730**	**14**	**10**	**1,505**	**1,997**	**4,316**	**7,325**	**1,914**	**151**
Clerks in stores [1]	4,876	1,911	2,656	306	3	.....	580	736	1,452	1,847	247	14
Retail dealers [2]	1,773	366	860	542	2	3	1	21	87	900	680	84
Saleswomen (stores)	9,202	3,329	5,168	696	5	4	830	1,168	2,560	3,935	690	19
All other occupations	1,357	526	638	186	4	3	94	72	217	643	297	34
Public service (not elsewhere classified)	**476**	**227**	**223**	**25**	**1**	.....	**1**	**16**	**59**	**263**	**129**	**8**
Postmistresses	257	130	116	11	.....	.....	.....	14	37	123	80	3
All other occupations	219	97	107	14	1	.....	1	2	22	140	49	5
Professional service	**28,538**	**14,353**	**12,497**	**1,634**	**35**	**19**	**458**	**2,416**	**10,066**	**12,583**	**2,799**	**216**
Artists, sculptors, and teachers of art	240	119	99	22	.....	.....	4	4	39	119	64	10
College presidents and professors [3]	348	223	105	20	.....	.....	.....	.....	57	247	40	4
Librarians	411	254	142	15	.....	.....	.....	25	82	207	91	6
Musicians and teachers of music	1,756	866	810	73	6	1	29	78	411	950	269	19
Religious, charity, and welfare workers	495	180	186	128	1	.....	2	4	60	270	139	20
Teachers (school)	20,031	10,448	8,825	740	8	10	302	1,893	7,895	8,309	1,534	98
Trained nurses	3,323	1,327	1,535	458	.....	3	19	277	1,079	1,641	294	13
All other occupations	1,934	936	795	178	20	5	102	135	443	840	368	46
Domestic and personal service	**45,733**	**13,836**	**22,775**	**8,547**	**403**	**172**	**4,687**	**4,653**	**8,766**	**16,294**	**9,755**	**1,578**
Barbers, hairdressers, and manicurists	402	153	196	42	11	.....	11	22	71	227	62	9
Boarding and lodging house keepers	2,240	560	1,029	625	24	2	.....	5	32	844	1,154	205
Charwomen and cleaners	913	104	287	499	21	2	9	7	34	450	378	35
Hotel keepers and managers	348	98	170	79	1	.....	.....	.....	5	137	173	33
Housekeepers and stewardesses	6,185	1,683	3,191	1,259	16	36	.....	271	820	2,657	2,020	417
Laundresses (not in laundry)	3,277	632	1,230	1,338	56	21	35	54	136	1,420	1,427	205
Laundry operatives	1,297	358	742	183	13	1	185	162	298	474	166	12
Nurses (not trained)	2,845	1,055	1,359	425	3	3	.....	66	395	1,232	1,008	144
Restaurant, café, and lunch room keepers	327	101	163	55	8	.....	.....	3	25	165	130	4
Servants	24,302	7,894	12,612	3,482	223	91	4,038	3,476	5,950	7,514	2,858	466
Waitresses	2,829	1,064	1,484	254	15	12	387	558	930	861	90	3
All other occupations	768	134	312	306	12	4	22	29	70	313	289	45
Clerical occupations	**29,739**	**13,508**	**15,047**	**1,165**	**16**	**3**	**2,695**	**5,116**	**10,962**	**10,067**	**854**	**45**
Accountants and auditors	278	141	127	10	.....	.....	.....	39	107	122	10	.....
Agents, canvassers, and collectors	298	128	142	28	.....	.....	8	17	53	128	78	14
Bookkeepers and cashiers	8,079	3,579	4,183	315	2	.....	471	1,053	2,792	3,447	305	11
Clerks (except clerks in stores)	8,383	3,734	4,290	348	9	2	927	1,479	3,000	2,683	283	11
Messenger, bundle, and office girls [4]	392	152	217	23	.....	.....	186	67	79	51	9	.....
Stenographers and typists	12,309	5,774	6,088	441	5	1	1,103	2,461	4,931	3,636	169	9

[1] Many of the "Clerks in stores" probably are "Saleswomen."
[2] Includes, also, managers and superintendents of retail stores.
[3] Probably includes some teachers in schools below collegiate rank.
[4] Except telegraph messengers.

TABLE 26.—WOMEN 15 YEARS OF AGE AND OVER IN EACH PRINCIPAL CLASS OF THE POPULATION ENGAGED IN GAINFUL OCCUPATIONS, CLASSIFIED BY MARITAL CONDITION, WITH A DISTRIBUTION OF THE MARRIED BY AGE PERIODS, FOR THE STATE: 1920.

CLASS OF POPULATION.	Aggregate.	MARRIED.						Single, widowed, divorced, and unknown.
		Total.	15 to 19 years.	20 to 24 years.	25 to 34 years.	35 to 44 years.	45 years and over.[1]	
All classes	**180,907**	**22,237**	**474**	**2,575**	**6,820**	**6,203**	**6,165**	**158,670**
Native white—Native parentage	64,392	6,835	215	1,105	2,339	1,688	1,488	57,557
Native white—Foreign or mixed parentage	92,921	9,347	214	1,129	3,035	2,579	2,390	83,574
Foreign-born white	22,692	5,737	38	301	1,326	1,847	2,225	16,955
Negro	612	253	6	34	99	71	43	359
Indian	290	65	1	6	21	18	19	225
Chinese, Japanese, and all other	.....	.....	.....	.....	.....	.....	.....	.....

[1] Includes age unknown.

SUPPLEMENTAL TABLES FOR INDIAN POPULATION.

AGE, FOR THE STATE: 1920 AND 1910.

AGE PERIOD.	INDIANS. Number: 1920			Per cent: 1920			Per cent: 1910		
	Total.	Male.	Female.	Total.	Male.	Female.	Total.	Male.	Female.
All ages	9,611	4,950	4,661	100.0	100.0	100.0	100.0	100.0	100.0
Under 5 years	1,333	641	692	13.9	12.9	14.8	13.6	12.9	14.3
Under 1 year	263	125	138	2.7	2.5	3.0	2.6	2.5	2.8
5 to 9 years	1,315	639	676	13.7	12.9	14.5	13.8	13.2	14.4
10 to 14 years	1,115	556	559	11.6	11.2	12.0	13.2	13.2	13.2
15 to 19 years	868	423	445	9.0	8.5	9.5	9.6	9.3	10.0
20 to 44 years	2,891	1,548	1,343	30.1	31.3	28.8	30.1	30.8	29.3
45 years and over	2,081	1,140	941	21.7	23.0	20.2	19.4	20.2	18.5
Age unknown	8	3	5	0.1	0.1	0.1	0.3	0.4	0.2
18 to 44 years	3,234	1,707	1,527	33.6	34.5	32.8	33.6	34.4	32.7
21 years and over	4,819	2,604	2,215	50.1	52.6	47.5	48.3	49.7	46.7

SCHOOL ATTENDANCE, FOR THE STATE: 1920 AND 1910.

AGE PERIOD.	INDIANS: 1920 Total number.	Attending school. Number.	Attending school. Per cent.	INDIANS: 1910 Total number.	Attending school. Number.	Attending school. Per cent.
5 to 20 years, inclusive	3,459	2,159	62.4	3,867	2,392	61.9
Male	1,705	1,057	62.0	1,954	1,191	61.0
Female	1,754	1,102	62.8	1,913	1,201	62.8
5 and 6 years	551	173	31.4	536	169	31.5
7 to 13 years	1,659	1,420	85.6	1,930	1,547	80.2
14 and 15 years	397	311	78.3	498	381	76.5
16 and 17 years	348	174	50.0	395	203	51.4
18 to 20 years	504	81	16.1	508	92	18.1

ILLITERACY, FOR THE STATE: 1920 AND 1910.

AGE PERIOD.	INDIANS: 1920 Total number.	Illiterate. Number.	Illiterate. Per cent.	INDIANS: 1910 Total number.	Illiterate. Number.	Illiterate. Per cent.
10 years and over	6,963	1,359	19.5	7,366	2,482	33.7
Male	3,670	672	18.3	3,866	1,207	31.2
Female	3,293	687	20.9	3,500	1,275	36.4
10 to 20 years	2,144	56	2.6	2,470	245	9.9
Male	1,066	30	2.8	1,265	128	10.1
Female	1,078	26	2.4	1,205	117	9.7
21 years and over	4,819	1,303	27.0	4,896	2,237	45.7
Male	2,604	642	24.7	2,601	1,079	41.5
Female	2,215	661	29.8	2,295	1,158	50.5

SEX, ILLITERACY, AND VOTING AGE, FOR COUNTIES: 1920.

[Per cent not shown where base is less than 100.]

COUNTY.	TOTAL INDIANS. Both sexes.	Per cent of total population.	Male.	Female.	INDIANS 10 YEARS OF AGE AND OVER. Total number.	Illiterate. Number.	Illiterate. Per cent.	INDIANS 21 YEARS OF AGE AND OVER. Male. Total number.	Male. Number illiterate.	Female. Total number.	Female. Number illiterate.
The state	9,611	0.4	4,950	4,661	6,963	1,359	19.5	2,604	642	2,215	661
Ashland	1,288	5.2	666	622	923	122	13.2	352	46	307	74
Bayfield	469	2.7	252	217	335	46	13.7	134	23	101	22
Brown	707	1.1	333	374	504	95	18.8	173	47	156	39
Burnett	100	0.9	44	56	73	24	.....	22	11	21	11
Calumet	136	0.8	69	67	104	.....	.....	37	.....	39	.....
Clark	94	0.3	56	38	66	8	.....	19	.....	20	7
Douglas	184	0.4	91	93	139	12	8.6	46	3	45	8
Forest	373	3.8	202	171	274	141	51.5	122	75	93	62
Jackson	180	1.0	83	97	125	28	22.4	46	11	47	17
Juneau	94	0.5	53	41	70	21	.....	28	6	27	15
Langlade	96	0.4	53	43	61	23	.....	29	7	19	10
Monroe	126	0.4	67	59	86	34	.....	33	15	27	17
Oconto	319	1.2	154	165	220	44	20.0	78	20	67	24
Outagamie	943	1.7	472	471	678	89	13.1	232	50	210	38
Sawyer	879	10.7	428	451	654	59	9.0	229	26	226	32
Shawano	2,380	7.0	1,298	1,082	1,692	399	23.6	662	205	490	180
Vilas	535	9.5	263	272	412	83	20.1	151	40	149	40
Wood	90	0.3	41	49	66	27	.....	24	8	25	13
All other counties [1]	618	(2)	325	293	481	104	21.6	187	49	146	47

[1] Comprises those counties in which there are fewer than 75 Indians.

[2] Less than one-tenth of 1 per cent.

AGRICULTURE—WISCONSIN.

INTRODUCTION.

In the following pages are presented all of the published results of the 1920 census of agriculture for this state and its counties, except certain detailed tabulations for the state which appear in Volume V of the Fourteenth Census Reports and a few minor items which have been published in special bulletins. The statistics of farms and farm property, including live stock, relate to January 1, 1920; those of live-stock products, crops, and farm expenditures are for the calendar year 1919. In order to show the present tendency in agriculture, comparative figures for the census of 1910 are given throughout; and to show the general trend of the agricultural industry over a considerable period of time, all general farm information available is presented for the different censuses since 1850.

FARMS AND FARM PROPERTY.

TABLE 1.—SUMMARY: 1920 AND 1910.

ITEM.	1920 (January 1)	1910 (April 15)	INCREASE.[1]	
			Amount.	Per cent.
Population, total	2,632,067	2,333,860	298,207	12.8
Rural [2]	1,387,499	1,329,540	57,959	4.4
Urban	1,244,568	1,004,320	240,248	23.9
Per cent rural	52.7	57.0		
Number of farms	189,295	177,127	12,168	6.9
Approximate land area of the state ... acres	35,363,840	35,363,840		
All land in farms ... acres	22,148,223	21,060,066	1,088,157	5.2
Improved land in farms ... acres	12,452,216	11,907,606	544,610	4.6
Woodland in farms ... acres	5,401,910	5,377,580	24,330	0.5
Other unimproved land in farms ... acres	4,294,097	3,774,880	519,217	13.8
Per cent of land area in farms	62.6	59.6		
Per cent of farm land improved	56.2	56.5		
Average acreage per farm	117.0	118.9	−1.9	−1.6
Average improved acreage per farm	65.8	67.2	−1.4	−2.1
Value of all farm property	$2,677,282,997	$1,413,118,785	$1,264,164,212	89.5
Land and buildings	2,187,881,973	1,201,632,723	986,249,250	82.1
Land alone	1,618,913,059	911,938,261	706,974,798	77.5
Buildings	568,968,914	289,694,462	279,274,452	96.4
Implements and machinery	167,088,909	52,956,579	114,132,330	215.5
Live stock	322,312,115	158,529,483	163,782,632	103.3
Average value per farm:				
All farm property	14,143	7,978	6,165	77.3
Land and buildings	11,558	6,784	4,774	70.4
Land alone	8,552	5,148	3,404	66.1
Buildings	3,006	1,636	1,370	83.7
Implements and machinery	883	299	584	195.3
Live stock	1,703	895	808	90.3
Average value per acre of land in farms:				
All farm property	120.88	67.10	53.78	80.1
Land and buildings	98.78	57.06	41.72	73.1
Land alone	73.09	43.30	29.79	68.8
Buildings	25.69	13.76	11.93	86.7
Implements and machinery	7.54	2.51	5.03	200.4
Live stock	14.55	7.53	7.02	93.2

[1] A minus sign (−) denotes decrease.
[2] Population residing outside of incorporated places having 2,500 inhabitants or over. The rate of increase in the rural population between the two censuses is affected somewhat by the fact that certain places classified as rural in 1910 had become urban by 1920. The population in 1910 of the territory classified as rural in 1920 was 1,310,701. For this territory, the increase in population between 1910 and 1920 was 5.9 per cent, which percentage indicates the rate of growth of the rural population, leaving out of consideration the changes in classification of territory.

WISCONSIN

COUNTIES, PRINCIPAL CITIES, AND RIVERS.

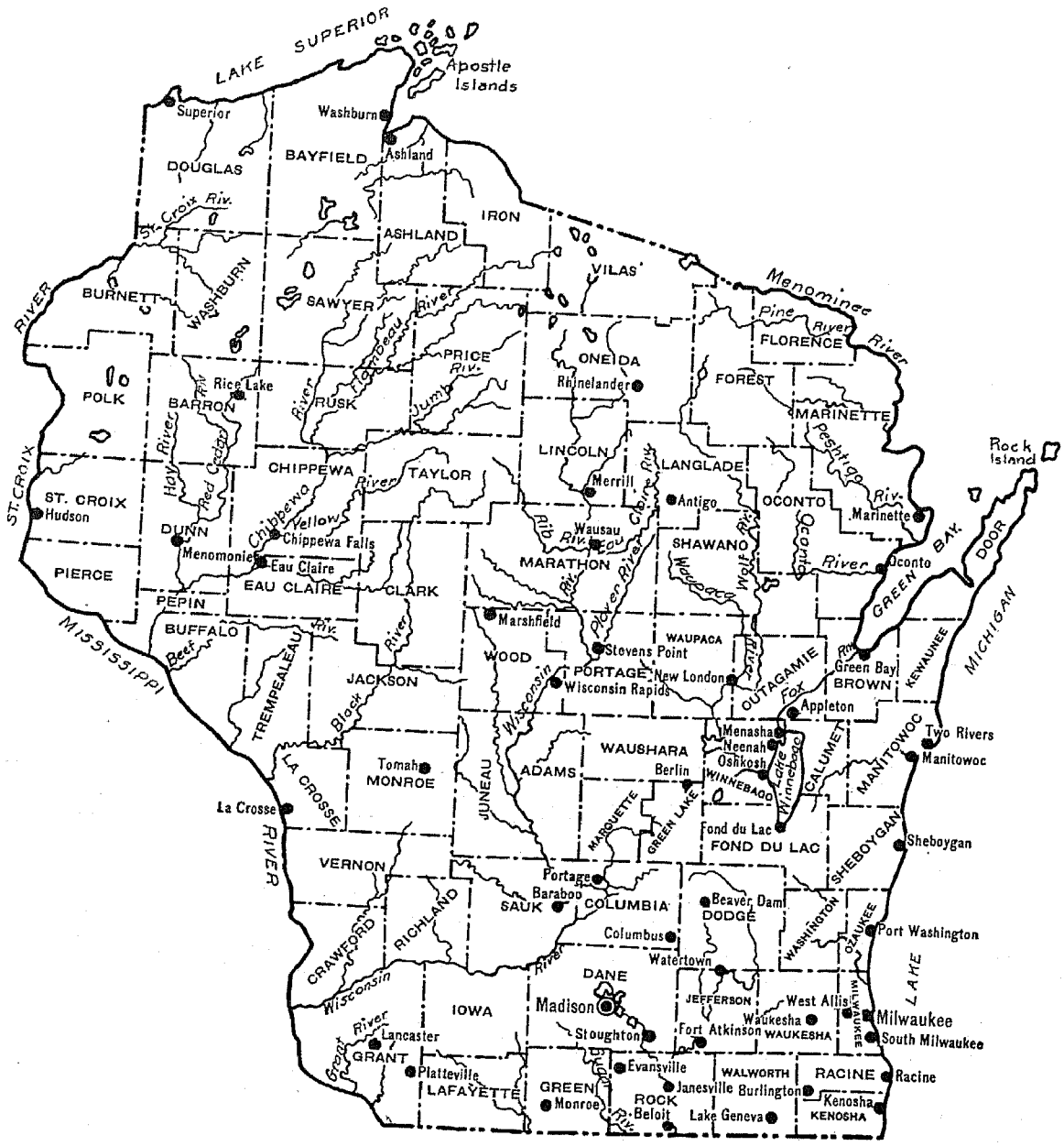

EXPLANATION OF TERMS.

To assist in securing comparability for its statistics of agriculture, the Bureau of the Census provided the enumerators with certain definitions and instructions, the more important of which were essentially as given below.

Farm.—A "farm" for census purposes is all the land which is directly farmed by one person managing and conducting agricultural operations, either by his own labor alone or with the assistance of members of his household or hired employees. The term "agricultural operations" is used as a general term, referring to the work of growing crops, producing other agricultural products, and raising domestic animals, poultry, and bees. A "farm" as thus defined may consist of a single tract of land or of a number of separate and distinct tracts, and these several tracts may be held under different tenures, as where one tract is owned by the farmer and another tract is hired by him. When a landowner has one or more tenants, renters, croppers, or managers, the land operated by each is considered a "farm."

In applying the foregoing definition of a "farm" for census purposes, enumerators were instructed to report as a "farm" any tract of 3 or more acres used for agricultural purposes, and also any tract containing less than 3 acres which produced at least $250 worth of farm products in the year 1919, or required for its agricultural operations the continuous services of at least one person.

Farmer.—A "farmer" or "farm operator," according to the census definition, is a person who directs the operation of a farm. Hence owners of farms who do not themselves direct the farm operations are not reported as "farmers." Farmers are divided by the Bureau of the Census into three general classes according to the character of their tenure, namely, owners, managers, and tenants.

Farm owners include (1) farmers operating their own land only and (2) those operating both their own land and some land hired from others. The latter are sometimes referred to in the census reports as "part owners," the term "full owners" being then used for those owning all their land.

Managers are farmers who are conducting farm operations for the owner for wages or a salary.

Farm tenants are farmers who, as tenants, renters, or croppers, operate hired land only. They were reported in 1920 in five classes: (1) Share tenants—those who pay a certain share of the products, as one-half, one-third, or one-quarter, for the use of the farm but furnish their own farm equipment and animals; (2) croppers—share tenants who do not furnish their work animals; (3) share-cash tenants—those who pay a share of the products for part of the land rented by them and cash for part; (4) cash tenants—those who pay a cash rental, as $7 per acre of crop land or $500 for the use of the whole farm; (5) standing renters—those who pay a stated amount of farm products for the use of the farm, as 3 bales of cotton or 500 bushels of corn. In some cases the character of the tenancy was not ascertained by the enumerator; such tenants are designated "unspecified."

Farm land.—Farm land is divided into (1) improved land, (2) woodland, and (3) other unimproved land.

Improved land includes all land regularly tilled or mowed, land in pasture which has been cleared or tilled, land lying fallow, land in gardens, orchards, vineyards, and nurseries, and land occupied by farm buildings.

Woodland includes all land covered with natural or planted forest trees which produce, or later may produce, firewood or other forest products.

All other unimproved land includes brush land, rough or stony land, swamp land, and any other land which is not improved or in forest.

The census classification of farm land as "improved land," "woodland," and "other unimproved land" is one not always easy for the farmers or enumerators to make, and the statistics, therefore, must be considered at best only a close approximation.

NUMBER OF FARMS, ACREAGE, AND VALUE.

TABLE 2.—NUMBER OF FARMS AND FARM ACREAGE: 1850 TO 1920.

CENSUS YEAR.	FARMS.		LAND IN FARMS.					
			All land.		Improved land.		Per cent of land area in farms.	Per cent of farm land improved.
	Number.	Per cent of increase.	Acres.	Per cent of increase.	Acres.	Per cent of increase.		
1920	189,295	6.9	22,148,223	5.2	12,452,216	4.6	62.6	56.2
1910	177,127	4.3	21,060,066	6.0	11,907,606	5.9	59.6	56.5
1900	169,795	16.0	19,862,727	18.3	11,246,972	14.8	56.2	56.6
1890	146,409	9.0	16,787,988	9.3	9,793,931	6.9	47.5	58.3
1880	134,322	30.5	15,353,118	31.1	9,162,528	55.3	43.4	59.7
1870	102,904	48.6	11,715,321	48.4	5,899,343	57.5	33.1	50.4
1860	69,270	243.3	7,893,587	165.2	3,746,167	258.3	22.3	47.5
1850	20,177	.....	2,976,658	.....	1,045,499	.....	8.4	35.1

TABLE 3.—VALUE OF FARM PROPERTY: 1850 TO 1920.

CENSUS YEAR.	ALL FARM PROPERTY.		LAND AND BUILDINGS.		IMPLEMENTS AND MACHINERY.		LIVE STOCK.	
	Value.	Per cent of increase.	Value.	Per cent of increase.	Value.	Per cent of increase.	Value.	Per cent of increase.
1920	$2,677,282,997	89.5	$2,187,881,973	82.1	$167,088,909	215.5	$322,312,115	103.3
1910	1,413,118,785	74.1	1,201,632,723	75.1	52,956,579	81.1	158,529,483	64.6
1900	811,712,319	44.8	686,147,660	43.7	29,237,010	52.5	96,327,649	51.0
1890	560,475,894	33.5	477,524,507	33.5	19,167,010	22.5	63,784,377	37.1
1880	419,865,346	45.8	357,709,507	48.8	15,647,196	37.4	46,508,643	28.3
1870[1]	287,971,447	88.2	240,331,251	83.3	11,391,491	97.8	36,248,705	103.6
1860	154,683,386	341.1	131,117,164	359.6	5,758,847	250.8	17,807,375	263.6
1850	35,067,516	.....	28,528,563	.....	1,641,568	.....	4,897,385	.....

[1] Computed gold values, being 80 per cent of the currency values reported.

TABLE 4.—AVERAGE ACREAGE AND AVERAGE VALUE PER FARM: 1850 TO 1920.

[Averages are based on "all farms" in the state.]

CENSUS YEAR.	AVERAGE ACREAGE PER FARM.		AVERAGE VALUE PER FARM.			
	All land.	Improved land.	All farm property.	Land and buildings.	Implements and machinery.	Live stock.
1920	117.0	65.8	$14,143	$11,558	$883	$1,703
1910	118.9	67.2	7,978	6,784	299	895
1900	117.0	66.2	4,781	4,041	172	567
1890	114.7	66.9	3,828	3,262	131	436
1880	114.3	68.2	3,126	2,663	116	346
1870[1]	113.8	57.3	2,798	2,335	111	352
1860	114.0	54.1	2,233	1,893	83	257
1850	147.5	51.8	1,738	1,414	81	243

[1] Computed gold values, being 80 per cent of the currency values reported.

TABLE 5.—AVERAGE VALUE PER ACRE: 1850 TO 1920.

[Averages are based on "all land in farms" in the state.]

CENSUS YEAR.	All farm property.	Land and buildings.	Land alone.	Buildings alone.	Implements and machinery.	Live stock.
1920	$120.88	$98.78	$73.09	$25.69	$7.54	$14.55
1910	67.10	57.06	43.30	13.76	2.51	7.53
1900	40.87	34.54	26.71	7.83	1.47	4.85
1890	33.39	28.44	.....	.....	1.14	3.80
1880	27.35	23.30	.....	.....	1.02	3.03
1870[1]	24.58	20.51	.....	.....	0.97	3.09
1860	19.60	16.61	.....	.....	0.73	2.26
1850	11.78	9.58	.....	.....	0.55	1.65

[1] Computed gold values, being 80 per cent of the currency values reported.

FARMS BY SIZE.

TABLE 6.—NUMBER OF FARMS, BY SIZE: 1920 AND 1910.

SIZE GROUP.	NUMBER OF FARMS.		INCREASE.[1]		PER CENT OF TOTAL.	
	1920	1910	Number.	Per cent.	1920	1910
Total	189,295	177,127	12,168	6.9	100.0	100.0
Under 20 acres	9,854	10,647	−793	−7.4	5.2	6.0
Under 3 acres	291	273	18	6.6	0.2	0.2
3 to 9 acres	4,911	5,491	−580	−10.6	2.6	3.1
10 to 19 acres	4,652	4,883	−231	−4.7	2.5	2.8
20 to 49 acres	24,814	23,460	1,354	5.8	13.1	13.2
50 to 99 acres	60,725	54,007	6,718	12.4	32.1	30.5
100 to 174 acres	63,653	58,439	5,214	8.9	33.6	33.0
175 to 499 acres	29,190	29,467	−277	−0.9	15.4	16.6
175 to 259 acres	20,513	20,196	317	1.6	10.8	11.4
260 to 499 acres	8,677	9,271	−594	−6.4	4.6	5.2
500 to 999 acres	912	966	−54	−5.6	0.5	0.5
1,000 acres and over	147	141	6	4.3	0.1	0.1

[1] A minus sign (−) denotes decrease.

TABLE 7.—NUMBER OF FARMS AND PER CENT DISTRIBUTION, BY SIZE: 1880 TO 1920.

SIZE GROUP.	1920	1910	1900	1890	1880
Total number of farms	189,295	177,127	169,795	146,409	134,322
Under 10 acres	5,202	5,764	5,212	2,664	2,614
10 to 19 acres	4,652	4,883	4,316	3,202	3,200
20 to 49 acres	24,814	23,460	25,479	23,974	22,718
50 to 99 acres	60,725	54,007	52,590	48,221	44,719
100 to 499 acres	92,843	87,906	81,062	67,425	60,296
500 to 999 acres	912	966	991	814	666
1,000 acres and over	147	141	145	109	109
Per cent of all farms	100.0	100.0	100.0	100.0	100.0
Under 10 acres	2.7	3.3	3.1	1.8	1.9
10 to 19 acres	2.5	2.8	2.5	2.2	2.4
20 to 49 acres	13.1	13.2	15.0	16.4	16.9
50 to 99 acres	32.1	30.5	31.0	32.9	33.3
100 to 499 acres	49.0	49.6	47.7	46.1	44.9
500 to 999 acres	0.5	0.5	0.6	0.6	0.5
1,000 acres and over	0.1	0.1	0.1	0.1	0.1

TABLE 8.—FARM ACREAGE AND VALUE, BY SIZE OF FARM: 1920 AND 1910.

SIZE GROUP (ACRES).	ALL LAND IN FARMS (ACRES).		IMPROVED LAND IN FARMS (ACRES).		VALUE OF LAND AND BUILDINGS.	
	1920	1910	1920	1910	1920	1910
Total	22,148,223	21,060,066	12,452,216	11,907,606	$2,187,881,973	$1,201,632,723
Under 20	88,280	93,289	72,326	78,135	38,253,136	29,398,801
20 to 49	919,179	858,979	537,906	516,151	115,314,339	67,753,125
50 to 99	4,671,278	4,150,977	2,809,157	2,511,749	519,851,533	272,697,539
100 to 174	8,490,294	7,816,985	4,988,123	4,560,592	856,026,130	445,978,819
175 to 499	7,122,431	7,257,793	3,772,664	3,954,071	610,968,667	357,177,307
500 to 999	564,805	598,603	212,553	243,896	35,482,875	22,494,803
1,000 and over	291,956	283,440	59,487	43,012	11,985,293	6,132,329

TABLE 9.—PER CENT OF FARM LAND IMPROVED, AND AVERAGE VALUES, BY SIZE OF FARM: 1920 AND 1910.

SIZE GROUP.	PER CENT OF FARM LAND IMPROVED.		AVERAGE VALUE OF LAND AND BUILDINGS.			
			Per farm.		Per acre.	
	1920	1910	1920	1910	1920	1910
Total	56.2	56.5	$11,558	$6,784	$98.78	$57.06
Under 20 acres	81.9	83.8	3,882	2,761	433.32	315.14
20 to 49 acres	58.5	60.1	4,647	2,888	125.45	78.88
50 to 99 acres	60.1	60.5	8,561	5,049	111.29	65.09
100 to 174 acres	58.8	58.3	13,448	7,632	100.82	57.05
175 to 499 acres	53.0	54.5	20,931	12,121	85.78	49.21
500 to 999 acres	37.6	40.7	38,907	23,287	62.82	37.58
1,000 acres and over	20.4	15.2	81,533	43,492	41.05	21.64

FARMS BY TENURE.

TABLE 10.—NUMBER OF FARMS, BY TENURE: 1920 AND 1910.

TENURE.	NUMBER OF FARMS.		INCREASE.[1]		PER CENT OF TOTAL.	
	1920	1910	Number.	Per cent.	1920	1910
Total	189,295	177,127	12,168	6.9	100.0	100.0
Owners	159,610	151,022	8,588	5.7	84.3	85.3
Owning entire farm	149,390	140,528	8,862	6.3	78.9	79.3
Hiring additional land	10,220	10,494	−274	−2.6	5.4	5.9
Managers	2,427	1,451	976	67.3	1.3	0.8
Tenants	27,258	24,654	2,604	10.6	14.4	13.9
Share tenants	14,584	11,238	3,346	29.8	7.7	6.3
Share-cash tenants	358	658	−300	−45.6	0.2	0.4
Cash tenants	11,420	10,629	791	7.4	6.0	6.0
Unspecified	896	2,129	−1,233	−57.9	0.5	1.2

[1] A minus sign (−) denotes decrease.

TABLE 11.—NUMBER OF FARMS AND PER CENT DISTRIBUTION BY TENURE: 1880 TO 1920.

TENURE.	1920	1910	1900	1890	1880
Total number of farms	189,295	177,127	169,795	146,409	134,322
Farms operated by owners	159,610	151,022	145,408	[1] 129,681	[1] 122,1[illegible]
Owning entire farm	149,390	140,528	137,675	(2)	(2)
Hiring additional land	10,220	10,494	7,733	(3)	(3)
Farms operated by managers	2,427	1,451	1,391	(3)	(3)
Farms operated by tenants	27,258	24,654	22,996	16,728	12,1[illegible]
Share tenants	14,584	11,238	12,747	9,519	8,4[illegible]
Share-cash tenants	358	658			
Cash tenants	11,420	10,629	10,249	7,209	3,7[illegible]
Unspecified	896	2,129			
Per cent of all farms	100.0	100.0	100.0	100.0	100.[illegible]
Operated by owners	84.3	85.3	85.6	[1] 88.6	[1] 90.[illegible]
Owning entire farm	78.9	79.3	81.1	(3)	(3)
Hiring additional land	5.4	5.9	4.6	(3)	(3)
Operated by managers	1.3	0.8	0.8	(3)	(3)
Operated by tenants	14.4	13.9	13.5	11.4	9.[illegible]
Share and share-cash	7.9	6.7	7.5	6.5	6.[illegible]
Cash and unspecified	6.5	7.2	6.0	4.9	2.[illegible]

[1] Includes farms operated by managers.
[2] Not reported separately.
[3] Included with farms operated by owners.

TABLE 12.—FARM ACREAGE AND VALUE, BY TENURE: 1920 AND 1910.

TENURE.	ALL LAND IN FARMS (ACRES).		IMPROVED LAND IN FARMS (ACRES).		VALUE OF LAND AND BUILDINGS.	
	1920	1910	1920	1910	1920	1910
Total	22,148,223	21,060,066	12,452,216	11,907,606	$2,187,881,973	$1,201,632,723
Owners	17,840,997	17,369,156	9,889,177	9,026,706	1,719,675,422	952,917,1[illegible]
Managers	531,854	355,133	241,931	155,152	55,593,942	24,605,7[illegible]
Tenants	3,775,372	3,335,777	2,321,108	2,125,748	412,612,609	224,109,[illegible]

TABLE 13.—PER CENT DISTRIBUTION OF FARMS AND OF FARM ACREAGE AND VALUE, BY TENURE: 1920 AND 1910.

TENURE.	NUMBER OF FARMS.		ALL LAND IN FARMS.		IMPROVED LAND IN FARMS.		VALUE OF LAND AND BUILDINGS.	
	1920	1910	1920	1910	1920	1910	1920	1910
Total	100.0	100.0	100.0	100.0	100.0	100.0	100.0	100.0
Owners	84.3	85.3	80.6	82.5	79.4	80.8	78.6	79.3
Managers	1.3	0.8	2.4	1.7	1.9	1.3	2.5	2.0
Tenants	14.4	13.9	17.0	15.8	18.6	17.9	18.9	18.7

TABLE 14.—AVERAGE ACREAGE, PER CENT OF FARM LAND IMPROVED, AND AVERAGE VALUES, BY TENURE: 1920 AND 1910.

TENURE.	AVERAGE ACREAGE PER FARM.				PER CENT OF FARM LAND IMPROVED.		AVERAGE VALUE OF LAND AND BUILDINGS.			
	All land.		Improved land.				Per farm.		Per acre.	
	1920	1910	1920	1910	1920	1910	1920	1910	1920	1910
Total	117.0	118.9	65.8	67.2	56.2	56.5	$11,558	$6,784	$98.78	$57.06
Owners	111.8	115.0	62.0	63.7	55.4	55.4	10,774	6,310	96.39	54.86
Managers	219.1	244.8	99.7	106.9	45.5	43.7	22,906	16,958	104.53	69.29
Tenants	138.5	135.3	85.2	86.2	61.5	63.7	15,137	9,090	109.29	67.18

FARMS BY SEX, RACE, AND NATIVITY OF FARMER.

TABLE 15.—NUMBER, ACREAGE, AND VALUE OF FARMS, CLASSIFIED BY SEX AND TENURE OF FARMER: 1920.

SEX AND TENURE.	Number of farms.	All land in farms (acres).	Improved land in farms (acres).	Value of land and buildings.	AVERAGE PER FARM.		
					All land (acres).	Improved land (acres).	Value of land and buildings.
Total	189,295	22,148,223	12,452,216	$2,187,881,973	117.0	65.8	$11,558
Male	183,489	21,575,043	12,143,594	2,131,219,685	117.6	66.2	11,615
Female	5,806	573,180	308,622	56,662,288	98.7	53.2	9,759
Owners	159,610	17,840,997	9,889,177	1,719,675,422	111.8	62.0	10,774
Male	154,031	17,292,422	9,594,514	1,666,231,679	112.3	62.3	10,818
Female	5,579	548,575	294,663	53,443,743	98.3	52.8	9,579
Managers	2,427	531,854	241,931	55,593,942	219.1	99.7	22,906
Male	2,397	528,049	239,988	54,999,172	220.3	100.1	22,945
Female	30	3,805	1,943	594,770	126.8	64.8	19,826
Tenants	27,258	3,775,372	2,321,108	412,612,609	138.5	85.2	15,137
Male	27,061	3,754,572	2,309,092	409,988,834	138.7	85.3	15,151
Female	197	20,800	12,016	2,623,775	105.6	61.0	13,319

TABLE 16.—NUMBER, ACREAGE, AND VALUE OF FARMS, CLASSIFIED BY NATIVITY OF WHITE FARMERS AND BY RACE OF COLORED FARMERS: 1920 AND 1910.

COLOR AND NATIVITY OR RACE.	NUMBER OF FARMS.		LAND IN FARMS, 1920 (ACRES).		Value of land and buildings, 1920
	1920	1910	Total.	Improved.	
All farmers	189,295	177,127	22,148,223	12,452,216	$2,187,881,973
White farmers	188,632	176,536	22,114,129	12,437,349	2,185,759,465
Native[1]	134,634	107,180	16,504,063	9,610,872	1,688,511,016
Foreign-born	53,998	69,356	5,610,066	2,826,477	497,248,449
Country of birth:					
Austria	3,429	4,427	336,649	148,734	24,535,103
Canada	1,728	2,822	192,646	93,060	16,356,148
Denmark	2,462	3,260	229,640	126,839	23,195,795
England	851	1,578	105,002	59,159	11,137,882
Finland	1,433	(2)	90,327	29,116	5,145,837
Germany	18,032	30,479	1,977,828	1,058,484	186,842,527
Holland	1,162	1,332	107,710	67,673	13,002,573
Hungary	549	239	50,637	22,718	4,328,825
Ireland	555	1,704	76,205	46,371	7,583,755
Norway	8,652	11,485	914,825	483,760	83,743,552
Poland	3,884	2,290	363,302	161,022	23,236,367
Russia	1,295	846	121,476	51,114	8,802,901
Sweden	4,838	5,053	472,038	187,683	34,664,663
Switzerland	1,307	1,274	182,913	108,401	21,648,102
Other countries	3,821	2,567	388,868	182,343	33,024,419
Colored farmers	663	591	34,094	14,867	2,122,508
Negro	47	48	4,068	1,803	278,700
Indian	615	541	30,019	13,057	1,840,808
Japanese	1	1	7	7	3,000
Chinese	.....	1	.....	.....	.....

[1] Includes farmers with country of birth not reported, as follows: For 1920, 2,799; for 1910, 369.
[2] Included with "other countries."

TABLE 17.—NUMBER OF FARMERS, CLASSIFIED BY TENURE, COLOR, AND NATIVITY: 1920 AND 1910.

TENURE.	ALL FARMERS.		NATIVE WHITE.[1]		FOREIGN-BORN WHITE.		COLORED.	
	1920	1910	1920	1910	1920	1910	1920	1910
Total	189,295	177,127	134,634	107,180	53,998	69,356	663	591
Owners	159,610	151,022	109,410	87,094	49,572	63,379	628	549
Managers	2,427	1,451	1,944	1,073	480	374	3	4
Tenants	27,258	24,654	23,280	19,013	3,946	5,603	32	38

[1] Includes farmers with country of birth not reported.

FARM MORTGAGES.

TABLE 18.—MORTGAGED FARMS: 1920 AND 1910.

[Owned farms only; includes all farms owned in whole or in part by the operator.]

CLASS.	NUMBER OF OWNED FARMS.		INCREASE.[1]		PER CENT OF TOTAL.	
	1920	1910	Number.	Per cent.	1920	1910
Total	159,610	151,022	8,588	5.7	100.0	100.0
Free from mortgage	57,773	72,941	−15,168	−20.8	36.2	48.3
Mortgaged	94,258	77,129	17,129	22.2	59.1	51.1
Unknown	7,579	952	6,627	696.1	4.7	0.6

[1] A minus sign (−) denotes decrease. The comparative figures shown for farms free from mortgage and mortgaged are affected somewhat by the fact that more farms were tabulated as "unknown" in 1920 than in 1910.

TABLE 19.—MORTGAGED FARMS (OR FARM HOMES): 1890 TO 1920.

CLASS.	OWNED FARMS.		OWNED FARM HOMES.		PER CENT OF TOTAL.			
	1920	1910	1900	1890	1920	1910	1900	1890
Total	159,610	151,022	145,996	128,913	100.0	100.0	100.0	100.0
Free from mortgage	57,773	72,941	77,490	73,671	36.2	48.3	53.1	57.1
Mortgaged	94,258	77,129	65,589	55,242	59.1	51.1	44.9	42.9
Unknown	7,579	952	2,917	.....	4.7	0.6	2.0	.....

TABLE 20.—MORTGAGE DEBT: 1920 AND 1910.

ITEM.	OWNED FARMS MORTGAGED.[1]		INCREASE.	
	1920	1910	Amount.	Per cent.
Number of farms reporting amount of debt	87,081	69,398	17,683	25.5
Value of land and buildings	$937,385,358	$427,522,421	$509,862,937	119.3
Amount of mortgage debt	$354,574,391	$146,815,313	$207,759,078	141.5
Ratio of debt to value, per cent	37.8	34.3	.....	.....
Average rate of interest paid, per cent	5.3	.....	.....	.....
Average value per farm	$10,765	$6,160	$4,605	74.8
Average debt per farm	$4,072	$2,116	$1,956	92.4
Average equity per farm	$6,693	$4,044	$2,649	65.5

[1] Includes only farms consisting wholly of owned land and reporting amount of debt. In considering the comparative figures it should be borne in mind that the mortgage debt may have been more completely reported at one census than at the other.

FARM EXPENDITURES FOR LABOR, FERTILIZER, AND FEED.

TABLE 21.—FARMS REPORTING EXPENDITURES FOR LABOR, FERTILIZER, AND FEED: 1919 AND 1909.

ITEM.	NUMBER OF FARMS REPORTING.		INCREASE.		PER CENT OF ALL FARMS.	
	1919	1909	Number.	Per cent.	1919	1909
Labor	110,878	91,119	19,759	21.7	58.6	51.4
Fertilizer	7,785	2,995	4,790	159.9	4.1	1.7
Feed	122,372	73,512	48,860	66.5	64.6	41.5

TABLE 22.—AMOUNT OF EXPENDITURES FOR LABOR, FERTILIZER, AND FEED: 1919 AND 1909.

ITEM.	AMOUNT EXPENDED.		INCREASE.	
	1919	1909	Amount.	Per cent.
Labor, total	$48,136,743	$19,195,473	$28,941,270	150.8
Amount in cash	34,581,714	14,087,638	20,494,076	145.5
Value of rent and board furnished	13,555,029	5,107,835	8,447,194	165.4
Fertilizer	779,750	127,753	651,997	510.4
Feed	27,919,456	5,672,916	22,246,540	392.2

LIVE STOCK ON FARMS AND ELSEWHERE.

(Domestic Animals, Poultry, and Bees.)

Domestic animals: 1920 and 1910.—The census of 1920 was taken as of January 1 and that of 1910 as of April 15. Since a great many domestic animals are born during the period between January 1 and April 15 and, on the other hand, a considerable number of older animals are slaughtered or die during the same period, the numbers of the different classes of animals for the two censuses are not fully comparable. In addition to the change in the date of enumeration, there have been certain changes in the age and sex classifications. The 1910 figures presented in this bulletin are therefore restricted to those classes of domestic animals which are least affected by these changes and for which the figures are fairly comparable with the 1920 returns.

Dairy cows: 1920 and 1910.—In 1910 the census called for "cows and heifers kept for milk" and "cows and heifers *not* kept for milk." The instructions read: "Report as cows kept for milk those whose milk is used in some form for human food. Cows milked for three months during the year should be reported as *kept for milk*, although a part of the year they run with their calves."

In 1920 the census called for "dairy cattle" and "beef cattle." Dairy cattle were defined as those "kept mainly for milk production," and the following instructions were given the enumerators: "Classify all cattle as beef cattle or as dairy cattle according to the principal purpose for which they are kept." It is believed that under this rule the fully established dairy and beef breeds have been properly reported, with few errors, and that cattle of the dual-purpose breeds or of no definite breeding have been placed in one class or the other, according to the principal purpose for which they are kept.

In states where cattle are raised extensively for beef production the result of this new classification will be to reduce materially the proportion of cows classified as dairy cows, and even in states having few strictly beef cattle the 1920 classification may be expected to give a somewhat smaller proportion of dairy cows than the 1910 classification.

In Wisconsin, however, notwithstanding this change of classification, the number of dairy cows, including heifers 1 year old and over, reported for January 1, 1920, namely, 2,179,817, shows an increase of 706,312, or 47.9 per cent, as compared with 1,473,505 cows reported as "kept for milk" on April 15, 1910, thus indicating a decided trend toward the dairy industry. On the other hand, the 104,851 beef cows reported in 1920 represent a decrease of 68,301, or 39.4 per cent, as compared with 173,152 cows reported in 1910 as "not kept for milk."

Farms reporting domestic animals: 1910.—Horses were reported by 160,577 farms in Wisconsin in 1910, mules by 1,545 farms, cattle by 165,600, sheep by 30,040, and swine by 125,171. In comparing these figures with the 1920 figures given in the table below, due allowance should be made for the fact that the total number of farms in Wisconsin increased from 177,127 in 1910 to 189,295 in 1920.

Table 23.—Domestic Animals on Farms: 1920.

Class.	Farms reporting.		Animals.		
	Number.	Per cent of all farms.	Number.	Value.	Average value.
Total	183,839	97.1	.....	$311,018,828	.....
Horses, total	177,969	94.0	683,364	66,587,715	$97.4
Colts under 1 year of age	19,140	10.1	23,832	1,083,827	45.4
Colts 1 year old and under 2 years	24,535	13.0	31,291	2,102,657	67.2
Mares 2 years old and over	147,368	77.9	322,688	32,788,789	101.6
Geldings 2 years old and over	145,661	76.9	302,790	30,056,474	99.2
Stallions 2 years old and over	2,233	1.2	2,763	555,968	201.2
Mules, total	2,095	1.1	4,284	481,208	112.3
Mule colts under 1 year of age	195	0.1	260	13,843	53.2
Mule colts 1 year old and under 2 years	213	0.1	331	27,693	83.6
Mules 2 years old and over	1,755	0.9	3,693	439,672	119.0
Asses and burros	78	(1)	94	8,785	93.4
Cattle, total	178,678	94.4	3,050,829	208,673,216	68.4
Beef cattle, total	24,409	12.9	287,346	15,634,227	54.4
Calves under 1 year of age	11,986	6.3	71,107	1,726,197	24.2
Heifers 1 year old and under 2 years	6,597	3.5	31,269	1,347,851	43.1
Cows and heifers 2 years old and over	7,528	4.0	73,582	5,757,697	78.2
Steers 1 year old and under 2 years	12,391	6.5	65,908	3,005,522	45.6
Steers 2 years old and over	4,954	2.6	39,447	3,199,034	81.1
Bulls 1 year old and over	5,117	2.7	6,033	597,926	99.1
Dairy cattle, total	173,166	91.5	2,763,483	193,038,989	69.8
Calves under 1 year of age	131,662	69.6	503,256	12,589,705	25.0
Heifers 1 year old and under 2 years	119,724	63.2	384,695	17,531,154	45.5
Cows and heifers 2 years old and over	171,348	90.5	1,795,122	155,499,141	86.6
Bulls 1 year old and over	75,044	39.6	80,410	7,418,989	92.2
Sheep, total	22,766	12.0	479,991	5,291,347	11.0
Lambs under 1 year of age	13,359	7.1	111,696	1,032,954	9.2
Ewes 1 year old and over	20,934	11.1	346,543	3,932,496	11.3
Rams 1 year old and over	9,699	5.1	13,372	236,485	17.6
Wethers 1 year old and over	640	0.3	8,380	89,412	10.6
Goats, total	691	0.4	2,484	20,519	8.3
Kids under 1 year of age, raised for fleeces	42	(1)	192	1,432	7.4
Goats 1 year old and over, raised for fleeces	120	0.1	859	7,365	8.6
All other goats	544	0.3	1,433	11,722	8.1
Swine, total	152,078	80.3	1,596,419	29,956,038	18.7
Pigs under 6 months old	84,582	44.7	737,798	6,563,952	8.9
Sows and gilts for breeding, 6 months old and over	106,002	56.0	401,886	12,399,389	30.8
Boars for breeding, 6 months old and over	30,022	15.9	34,670	1,235,892	35.6
All other hogs, 6 months old and over	62,389	33.0	422,065	9,756,805	23.1

[1] Less than one-tenth of 1 per cent.

Table 24.—Poultry and Bees on Farms: 1920 and 1910.

Item.	Farms reporting, 1920.		Number reported.[1]		Value, 1920	Average value, 1920
	Number.	Per cent of all farms.	1920 (Jan. 1)	1910 (Apr. 15)		
Poultry, total	177,942	94.0	11,762,273	[2] 9,433,110	$10,726,721	$0.9
Chickens	177,644	93.8	11,495,057	9,142,719	10,193,358	0.
Turkeys	8,679	4.6	44,820	65,020	146,849	3.
Ducks	18,168	9.6	76,767	61,180	107,124	1.
Geese	26,329	13.9	99,105	93,782	264,770	2.
Guinea fowls	2,039	1.1	8,350	10,595	6,073	0.
Pigeons	2,507	1.3	38,174	59,777	8,547	0.
Hives of bees	10,627	5.6	107,646	95,638	566,566	5.

[1] The numbers of the different classes of poultry are not strictly comparable the two censuses, since a considerable number of fowls are killed between Jan and Apr. 15.
[2] Includes a small number of peafowls.

TABLE 25.—SELECTED CLASSES OF DOMESTIC ANIMALS ON FARMS: 1920 AND 1910.

CLASS.	NUMBER.		INCREASE.[1]	
	1920 (Jan. 1)	1910 (Apr. 15)	Number.	Per cent.
Horses:				
Total, excluding spring colts reported for 1910	683,364	608,657	74,707	12.3
Colts under 1 year old on Jan. 1 of census year	23,832	46,437	−22,605	−48.7
Horses 1 year old and over on Jan. 1 of census year	659,532	562,220	97,312	17.3
Mules:				
Total, excluding spring colts reported for 1910	4,284	2,845	1,439	50.6
Mule colts under 1 year old on Jan. 1 of census year	260	246	14	5.7
Mules 1 year old and over on Jan. 1 of census year	4,024	2,599	1,425	54.8
Cattle:				
Total, excluding spring calves reported for 1910	3,050,829	2,230,585	820,244	36.8
Calves under 1 year old on Jan. 1 of census year	574,363	489,413	84,950	17.4
Cows and heifers 1 year old and over on Jan. 1 of census year	2,284,668	1,646,657	638,011	38.7
Steers and bulls 1 year old and over on Jan. 1 of census year	191,798	94,515	97,283	102.9
Sheep:				
Total, excluding spring lambs reported for 1910	479,991	628,539	−148,548	−23.6

[1] A minus sign (−) denotes decrease.

TABLE 26.—DOMESTIC ANIMALS NOT ON FARMS: 1920 AND 1910.

CLASS.	INCLOSURES REPORTING.		ANIMALS.			
			Number.		Increase.[1]	
	1920 (Jan.1)	1910 (Apr.15)	1920 (Jan.1)	1910 (Apr.15)	Number.	Per cent.
Total	34,643	56,415				
Horses	21,901	42,019	51,487	89,452	−37,965	−42.4
Horses 1 year old and over on Jan. 1 of census year			51,168	88,468	−37,300	−42.2
Mules	269	267	796	845	−49	−5.8
Mules 1 year old and over on Jan. 1 of census year			784	826	−42	−5.1
Asses and burros	23	55	46	66	−20	
Cattle	16,825	24,169	35,314	42,015	−6,701	−15.9
Cattle 1 year old and over on Jan. 1 of census year			30,215	33,166	−2,951	−8.9
Sheep	247	141	4,248	3,449	799	23.2
Goats	227	401	418	675	−257	−38.1
Swine	6,707	3,575	28,556	10,856	17,700	163.0

[1] A minus sign (−) denotes decrease. Per cent not shown when base is less than 100.

TABLE 27.—TOTAL NUMBER OF DOMESTIC ANIMALS: 1920.

CLASS.	Total.	On farms.	Not on farms.
Horses	734,851	683,364	51,487
Horses 2 years old and over	678,786	628,241	50,545
Mules	5,080	4,284	796
Mules 2 years old and over	4,433	3,693	740
Asses and burros	140	94	46
Cattle	3,086,143	3,050,829	35,314
Beef cattle	291,906	287,346	4,560
Dairy cattle	2,794,237	2,763,483	30,754
Dairy cows	1,819,144	1,795,122	24,022
Sheep	484,239	479,991	4,248
Goats	2,902	2,484	418
Swine	1,624,975	1,596,419	28,556

LIVE-STOCK PRODUCTS.

Farm value of live-stock products: 1919 and 1909.—The Thirteenth Census schedule called for the total value as well as the total quantity of all live-stock products, whether sold or consumed on the farm. The 1909 values are therefore based directly on the reported figures. But in the Fourteenth Census schedule the question as to value in the case of dairy products, eggs, and chickens was restricted to the amounts sold. The 1919 value of butter made on farms has been computed on the basis of the average value received per pound for butter sold; the values of eggs produced and chickens raised have been computed in a similar way. The values of cheese made on farms and of honey and wax produced have been computed on the basis of average values per pound, secured through the Bureau of Crop Estimates of the Department of Agriculture. The method of obtaining these average values was the same as that used for securing average values for the important crops, which is described in a later paragraph.

Dairy products.—It is difficult to secure reports of the total quantity of milk produced during a given year, especially from farmers who keep cows chiefly to supply milk and butter for family use. Since such farmers usually keep no records, they are able to make only rough estimates of the milk production and frequently underestimate the quantity of milk produced for home use. Many farmers, too, either because they are unwilling to make any estimates or for other reasons, fail to report their milk production, even though they report butter or other dairy products as well as dairy cows.

For several decades past the Bureau of the Census has made estimates for such incomplete reports, where the farmer reported "cows kept for milk" but failed to report the amount of milk produced, these estimates being based on the average production per cow as shown by the complete reports. Since farmers with first-class dairy herds and up-to-date methods are more likely to make complete reports than those with cows of a lower grade, the estimates obtained in this way have probably been somewhat above the actual production. With the new basis of classification for dairy cows in use for 1920, however, as already noted, the estimates should be more satisfactory than heretofore, since milk will be estimated only for cows kept mainly for milk production.

In the table which follows, both the actual reported quantity of milk produced and the estimated total are given. The latter includes, in addition to the milk reported, an estimate of the amount of milk produced on farms which reported dairy cows but failed to report any milk. A certain quantity of milk, on the other hand, was reported from farms which reported no dairy cows. This is included in the total and may represent either milk produced by beef cows milked a part of the year on farms having no dairy cows or milk produced on farms which kept dairy cows some time during the year 1919, but had none on January 1, 1920. It may be safely assumed that the returns for butter and cheese made on farms and for milk, cream, butter fat, and butter sold are much more nearly complete than in the case of milk produced. Hence no estimates have been made for these items.

TABLE 28.—DAIRY COWS ON FARMS, 1920; AND DAIRY PRODUCTS, 1919 AND 1909.

ITEM.	FARMS REPORTING.		Number or quantity.	Unit.	Value.
	Number.	Per cent of all farms.			
Dairy cows on farms Jan. 1, 1920, total	171,348	90.5	1,795,122	Head.	
On farms reporting milk produced	151,424	80.0	1,621,016	Head.	
On farms not reporting milk produced	19,924	10.5	174,106	Head.	
Average production of milk per dairy cow, 1919 [1]			467	Gals.	
Specified dairy products:					
Milk, as reported 1919			776,951,019	Gals.	
1909			458,327,649	Gals.	
Increase, 1909-1919			318,623,370	Gals.	
Per cent of increase			69.5		
Total production of milk, including estimates 1919			858,258,521	Gals.	
Butter made 1919	44,604	23.6	8,660,037	Lbs.	$4,733,556
1909	70,918	40.0	27,200,509	Lbs.	$7,101,237
Cheese made 1919	387	0.2	308,117	Lbs.	$98,599
1909	413	0.2	841,262	Lbs.	$105,789
Milk sold 1919	87,268	46.1	473,816,832	Gals.	$116,653,623
1909	58,693	33.1	297,251,969	Gals.	$28,640,661
Cream sold 1919	9,188	4.9	4,002,583	Gals.	$5,780,928
1909	14,576	8.2	7,142,970	Gals.	$4,548,159
Butter fat sold 1919	65,705	34.7	82,727,323	Lbs.	$53,039,893
1909	45,341	25.6	48,248,940	Lbs.	$13,472,182
Butter sold 1919	12,415	6.6	2,933,300	Lbs.	$1,607,826
1909	33,987	19.2	16,737,895	Lbs.	$4,473,198
Value of milk, cream, and butter fat sold, and of butter and cheese made [2] 1919					$180,306,599
1909					$53,868,028
Increase, 1909-1919					$126,438,571
Per cent of increase					234.7
Receipts from sale of dairy products [3] 1919					$177,082,270
1909					$51,238,399
Increase, 1909-1919					$125,843,871
Per cent of increase					245.6

[1] Based on the 1919 milk production as reported for dairy cows, and the number of dairy cows on hand Jan. 1, 1920.
[2] This item represents the total farm value of dairy products, excluding milk and cream consumed as such on the farm where produced.
[3] Figures for 1919 do not include "cheese sold," as that item was not reported for 1919. The value of cheese sold in 1909 was $104,199.

TABLE 29.—SHEEP ON FARMS, 1920 AND 1910; GOATS ON FARMS, 1920; AND WOOL AND MOHAIR PRODUCED, 1919 AND 1909.

ITEM.	Farms reporting.	Number of sheep (or goats) on hand.	WOOL (OR MOHAIR) PRODUCED.		
			Number of animals shorn.	Weight (pounds).	Value.
Sheep on farms Jan. 1, 1920, total	22,766	479,991			
On farms reporting wool	17,302	390,455			
On farms not reporting wool	5,464	89,536			
Sheep of shearing age [1] on farms Apr. 15, 1910	30,290	628,539			
Wool produced, as reported, total 1919	17,846		366,364	2,700,598	$1,426,731
On farms reporting sheep	17,302		351,692	2,595,357	$1,371,170
On farms not reporting sheep	544		14,672	105,241	$55,561
Total production of wool, including estimates 1919				3,191,940	$1,691,728
1909				4,688,477	$1,267,285
Increase, 1909-1919 [2]				—1,496,537	$424,443
Per cent of increase [2]				—31.9	33.5
Goats raised for fleeces, on farms Jan. 1, 1920	133	1,051			
Mohair produced, as reported, total 1919	91		820	2,795	$1,487
1909	111			4,133	$1,082

[1] Sheep born before Jan. 1, 1910. [2] A minus sign (—) denotes decrease.

TABLE 30.—CHICKENS (OR FOWLS) ON FARMS, 1920 AND 1910; AND POULTRY PRODUCTS, 1919 AND 1909.

[The products shown for 1919 include chicken eggs and chickens only, while the 1909 figures include the products of all kinds of poultry.]

ITEM.	FARMS REPORTING.		Number or quantity.	Value.
	Number.	Per cent of all farms.		
			Number.	
Chickens on farms Jan. 1, 1920, total	177,644	93.8	11,495,057	
On farms reporting eggs produced	165,942	87.7	10,929,401	
On farms reporting chickens raised	144,534	76.4	9,957,761	
Fowls on farms Apr. 15, 1910	163,107	92.1	9,433,110	
			Dozens.	
Eggs produced, as reported 1919	166,770	88.1	50,794,648	$19,162,318
Total production of eggs, including estimates 1919			53,222,114	20,224,403
1909			50,623,813	9,526,754
Eggs sold, as reported 1919	143,624	75.9	33,078,423	12,456,562
1909	134,215	75.8	32,268,836	6,066,971
			Number.	
Chickens raised, as reported 1919	145,155	76.7	10,323,502	8,742,805
Total chickens raised, including estimates 1919			11,839,909	10,063,923
1909			10,764,948	4,653,649
Chickens sold, as reported 1919	91,215	48.2	4,006,743	3,420,970
1909	90,097	50.9	3,859,884	1,945,786

TABLE 31.—BEES ON FARMS, 1920 AND 1910; AND HONEY AND WAX PRODUCED, 1919 AND 1909.

ITEM.	Farms reporting.	Hives of bees.	PRODUCT.	
			Quantity (pounds).	Value.
Bees on farms Jan. 1, 1920, total	10,627	107,646		
On farms reporting honey	7,324	88,315		
On farms not reporting honey	3,303	19,331		
Bees on farms Apr. 15, 1910	10,391	95,638		
Honey produced 1919	7,378		2,676,683	$722,707
1909	6,856		2,153,819	223,606
Wax produced 1919			32,866	11,176
1909			55,402	12,117

CROPS.

Summary: 1919 and 1909.—This section summarizes the census data relative to all of the farm crops of 1919 and 1909, including the percentage of increase for the decade in acreage, production, and value.

In comparing one year with another it should be borne in mind that the acreage of crops (or the number of fruit trees) and the number of farms reporting are on the whole a better index of the general changes or tendencies in agriculture than either the quantity or the value of the crops, since variations in quantity may be due mainly to favorable or unfavorable seasons, and variations in the value of the crops may result largely from changes in prices between one census year and the next.

TABLE 32.—SUMMARY FOR ALL CROPS: 1919 AND 1909.

CROP.	FARMS REPORTING.				ACRES HARVESTED.			PRODUCTION.						
	Number.		Per cent of all farms.					Quantity.				Value.		
	1919	1909	1919	1909	1919	1909	Per cent of increase.[1]	Unit.	1919	1909	Per cent of increase.[1]	1919	1909	Per cent of increase.[1]
All crops												$445,347,868	$137,830,966	223.1
With acreage reports					[2]9,589,971	8,554,073	12.1					420,142,999	134,008,009	213.5
With no acreage reports												25,204,869	3,822,957	559.3
Cereals, total					5,091,599	4,951,066	2.8	Bu.	142,149,877	150,584,600	−5.6	170,196,910	73,141,919	132.7
Corn	121,626	129,335	64.3	73.0	1,150,783	1,457,652	−21.1	Bu.	44,547,398	49,163,034	−9.4	64,593,729	25,727,654	151.1
Oats	155,506	136,688	82.2	77.2	2,251,919	2,164,570	4.0	Bu.	68,296,223	71,349,038	−4.3	58,051,788	28,663,257	102.5
Wheat, total	93,708	31,721	49.5	17.9	529,745	140,369	277.4	Bu.	7,328,444	2,641,476	177.4	16,489,016	2,591,954	536.2
Winter	20,277	14,036	10.7	7.9	89,713	61,806	45.2	Bu.	1,624,429	1,215,866	33.6	3,654,974	1,194,185	206.1
Spring	82,516		43.6		440,032	78,563	460.1	Bu.	5,704,015	1,425,610	300.1	12,834,042	1,397,769	818.2
Emmer and spelt	647	1,249	0.3	0.7	2,290	6,090	−62.4	Bu.	50,495	166,301	−69.6	85,845	89,118	−3.7
Barley	79,889	87,540	42.2	49.4	498,292	816,449	−39.0	Bu.	12,191,861	22,156,041	−45.0	16,459,014	12,682,136	29.8
Rye	52,555	40,170	27.8	22.7	529,063	339,213	56.0	Bu.	6,672,383	4,797,775	39.1	10,675,814	3,163,520	237.5
Buckwheat	7,250	5,787	3.8	3.3	34,082	26,298	29.6	Bu.	473,123	302,829	56.2	733,342	219,484	234.1
Kafir and milo	19	63	(3)	(3)	123	425	−71.1	Bu.	1,437	8,106	−82.3	2,158	4,796	−55.0
Mixed crops[4]	9,653		5.1		95,302			Bu.	2,588,513			3,106,204		
Other grains and seeds with acreage reports, total[5]					81,793	102,085	−19.9					3,224,038	2,078,789	55.1
Dry edible beans	7,205	5,656	3.8	3.2	14,103	14,574	−3.2	Bu.	122,824	154,570	−20.5	522,013	263,914	97.8
Soy beans	892		0.5		1,942			Bu.	16,838			92,626		
Dry peas	12,366	15,950	6.5	9.0	58,554	78,017	−24.9	Bu.	781,668	1,165,055	−32.9	2,345,004	1,645,928	42.5
Flaxseed	1,862	1,790	1.0	1.0	7,133	9,423	−24.3	Bu.	62,579	118,793	−47.3	253,445	167,848	51.0
Sugar-beet seed	2		(3)		61			Lbs.	22,000			11,000		
Seeds with no acreage reports, total[6]								Bu.	392,740	262,301	49.7	10,039,628	1,541,984	551.1
Red clover seed	29,414		15.5					Bu.	250,901	216,100	53.2	7,401,596	1,422,059	581.1
Other clover and alfalfa seed	4,603		2.4					Bu.	80,159			2,284,548		
Timothy seed	4,171	1,780	2.2	1.0				Bu.	55,905	44,547	25.5	327,042	75,896	330.9
Other grass seed	11		(3)					Bu.	254			1,144		
Millet seed	126	23	0.1	(3)				Bu.	5,521	1,654	233.8	13,812	1,446	855.2
Hay and forage, total[7]	130,303	161,248	95.2	91.0	4,495,988	3,079,210		Tons.	11,489,227	5,003,761		164,993,430	40,872,938	
All tame or cultivated grasses					2,912,724	2,565,652	13.5	Tons.	4,572,857	3,899,558	17.3	105,006,816	35,889,095	192.6
Timothy alone	49,398	56,831	26.1	32.1	580,328	767,012	−24.3	Tons.	800,330	1,110,446	−27.9	19,207,920	10,824,854	77.4
Timothy and clover mixed	130,799	109,106	69.1	61.6	2,015,913	1,612,171	25.0	Tons.	3,224,175	2,477,311	30.1	72,543,957	22,418,758	223.6
Clover alone	21,198	15,269	11.2	8.6	186,761	119,522	56.3	Tons.	315,435	193,786	62.8	7,097,309	1,572,231	351.4
Alfalfa	13,009	4,108	6.9	2.3	69,747	17,986	287.8	Tons.	149,929	49,794	201.1	4,497,870	561,983	700.4
Other tame grasses[8]	8,282		4.4		59,975	48,961	22.5	Tons.	82,988	68,221	21.6	1,659,760	511,269	224.6
Wild, salt, or prairie grasses	27,081	27,948	14.3	15.8	336,384	378,413	−11.1	Tons.	423,886	497,622	−14.8	5,510,518	2,615,741	110.7
Small grains cut for hay	6,939	3,227	3.7	1.8	28,108	13,673	141.2	Tons.	39,319	26,205	79.2	727,416	169,877	436.2
Annual legumes cut for hay	913		0.5		4,872				7,646			183,504		
Silage crops	68,646		36.3		690,062				5,535,438			44,283,504		
Corn cut for forage[7]	65,839		34.8		512,552	120,233		Tons.	846,392	571,678		8,463,920	2,145,089	
Kafir, sorghum, etc., for forage	409		0.2		1,433				3,385			33,850		
Root crops for forage	8,550		4.5		9,853	1,239	695.2	Tons.	60,304	8,698	593.3	783,952	53,136	
Vegetables, total[9]												77,613,026	12,511,816	520.2
Potatoes (Irish or white)	166,231	158,687	87.8	89.6	294,424	290,185	1.5	Bu.	26,376,021	31,968,195	−17.5	60,664,851	7,917,754	666.2
Other vegetables[10]	21,327	125,161	11.3	70.7	68,283	70,123						5,506,205	4,593,865	
Farm garden[11]	166,915		88.2									11,441,970		
Miscellaneous crops, total												14,237,547	4,787,148	197.4
Tobacco	9,787	9,390	5.2	5.3	41,465	40,458	2.5	Lbs.	52,454,246	46,909,182	11.8	11,539,932	3,855,033	199.3
Ginseng	19	70	(3)	(3)	12	16		Lbs.	5,251	(12)		36,757	25,977	41.5
Sugar beets grown for sugar	3,495	4,284	1.8	2.4	12,737	12,308	3.5	Tons.	136,208	126,646	7.6	1,498,288	662,243	126.2
Sorghum grown for sirup	9,898	5,416	5.2	3.1	4,906	2,244	118.6	Tons.	18,225	13,498	35.0	331,643	83,026	299.4
Maple sugar and sirup	5,817	4,313	3.1	2.4								389,746	150,038	159.8
Hemp	432	3	0.2	(3)	3,314	7		Lbs.	2,938,124	6,510		440,720	426	
Sundry minor crops[13]					11	62						461	10,405	−95.6
Fruits, total												5,043,189	2,896,372	74.1
Small fruits	34,171		18.1		7,991	6,305	26.7	Qts.	10,388,225	9,782,779	6.2	1,709,664	765,437	123.4
Other fruits												3,333,525	[14] 2,130,935	56.4

[1] A minus sign (−) denotes decrease. Per cent not shown when base is less than 100 or when per cent is more than 1,000.

[2] Excluding 512,552 acres reported for corn cut for forage, which is practically all duplicated in the acreage shown for corn harvested as grain.

[3] Less than one-tenth of 1 per cent.

[4] Principally wheat and oats and wheat and barley grown and harvested together.

[5] The 1909 figures include a small quantity of sunflower seed and peanuts.

[6] The total values include the value of small quantities of flower and vegetable seeds. The entire acreage from which the grass and clover seeds were secured is believed to be included in the acreage given elsewhere for hay and forage.

[7] Corn cut for forage was not reported to any extent in 1909; hence no fair comparison between 1919 and 1909 can be made, either for the hay and forage totals or for the bracketed group in which corn cut for forage appears.

[8] Includes millet and Hungarian grass.

[9] The 1909 figures include the value of a small quantity of sweet potatoes and yams raised on 4 acres.

[10] The 1919 figures represent vegetables raised for sale only.

[11] In 1909 the value of the farm garden was largely included in the value of "other vegetables."

[12] Quantity not reported.

[13] These crops comprise broom corn (1919 and 1909) and hops and willows (1909).

[14] Includes the value of a small quantity of nuts.

The combined acreage of crops harvested in Wisconsin in 1919 for which the acreage was reported was 9,589,971, which represents 77 per cent of the total improved land in farms (12,452,216 acres). The total crop acreage reported for 1909 was 8,554,073, or 71.8 per cent of the improved land in farms (11,907,606 acres). Most of the remaining improved land doubtless consisted of improved pasture, land lying fallow, house and farm yards, and land occupied by orchards and vineyards, the acreage of which was not reported.

In addition to the crops regularly harvested in 1919, as shown in the tables, there were reported 22,435 acres of mature crops grazed or "hogged off."

Farm value of crops.—At the census of 1920 the farm schedule called for the value of all farm property, including land, buildings, implements and machinery, and live stock, and also the value of live-stock products sold.

In the case of farm crops, however, wherever a unit value could be used, such as the value per bushel or per ton, the farmer was asked to report the acreage and production of each crop but not the value. To supplement the information obtained from the farmers, the Bureau of Crop Estimates of the United States Department of Agriculture secured by special schedule from its crop reporters average values for such crops. These special schedules were tabulated by the Bureau of the Census, and the resulting averages, approved by the Bureau of Crop Estimates as representing a fair average of the farm value per unit, were used in computing most of the crop values presented in the accompanying tables.

For some products it was not possible to find any satisfactory unit on which to base a computation of the total value. Values were therefore obtained on the 1920 census schedule for vegetables, other than potatoes and sweet potatoes, and for the products of the farm garden.

TABLE 33.—ACREAGE OF IMPORTANT CROPS: 1879 TO 1919.

CROP.	1919	1909	1899	1889	1879
Corn	1,150,783	1,457,652	1,497,474	1,120,341	1,015,393
Oats	2,251,919	2,164,570	2,365,115	1,627,151	955,597
Wheat	529,745	140,369	556,614	744,080	1,948,160
Barley	498,292	816,449	555,747	474,914	204,335
Rye	529,063	339,213	362,193	275,058	169,692
Buckwheat	34,082	26,298	39,713	77,458	34,117
Dry peas	58,554	78,017	68,819	.....	.....
Hay and forage	[1] 4,495,988	3,079,210	2,397,982	2,232,317	1,484,920
Potatoes	294,424	290,185	256,931	159,037	.....
Tobacco	41,465	40,458	33,830	17,241	8,810

[1] Includes 512,552 acres in corn cut for forage. This crop was not included to any extent in the hay and forage totals prior to 1919.

TABLE 34.—PERCENTAGES AND AVERAGES FOR IMPORTANT CROPS: 1919 AND 1909.

CROP.	PER CENT OF IMPROVED LAND OCCUPIED.		AVERAGE YIELD PER ACRE.			AVERAGE VALUE PER ACRE.	
	1919	1909	Unit.	1919	1909	1919	1909
Corn	9.2	12.2	Bu.	38.7	33.7	$56.13	$17.65
Oats	18.1	18.2	Bu.	30.3	33.0	25.78	13.24
Wheat	4.3	1.2	Bu.	13.8	18.8	31.13	18.47
Barley	4.0	6.9	Bu.	24.5	27.1	33.03	15.53
Rye	4.2	2.8	Bu.	12.6	14.1	20.18	9.33
Buckwheat	0.3	0.2	Bu.	13.9	11.5	21.52	8.35
Dry peas	0.5	0.7	Bu.	13.3	14.9	40.05	21.08
Hay and forage	36.1	25.9	Tons.	2.56	1.63	36.70	13.27
Potatoes	2.4	2.4	Bu.	89.6	110.2	206.05	27.29
Tobacco	0.3	0.3	Lbs.	1,265.0	1,159.5	278.31	95.28

TABLE 35.—VEGETABLES RAISED FOR SALE: 1919.

[Vegetables other than potatoes and sweet potatoes.]

CROP.	FARMS REPORTING.		Acres harvested.	Value of product.
	Number.	Per cent of all farms.		
Total	21,327	11.3	68,283	$5,506,205
Asparagus	72	(1)	43	11,995
Beans (green)	1,306	0.7	2,548	185,161
Beets	309	0.2	426	36,528
Cabbages	7,990	4.2	11,955	1,478,781
Cantaloupes and muskmelons	465	0.2	334	67,188
Carrots	301	0.2	103	14,779
Cauliflower	53	(1)	54	10,402
Celery	250	0.1	183	61,818
Corn (pop)	145	0.1	179	13,011
Corn (sweet)	2,415	1.3	6,777	288,468
Cucumbers	7,350	3.9	4,631	588,543
Lettuce	303	0.2	78	29,044
Onions	2,167	1.1	1,487	383,843
Peas (green)	4,801	2.5	36,742	1,860,395
Peppers (green)	45	(1)	50	11,089
Rutabagas	188	0.1	175	21,025
Squashes	104	0.1	47	4,177
Tomatoes	2,183	1.2	1,207	224,422
Watermelons	396	0.2	263	40,329
All other vegetables	.....	.....	90	17,270
Mixed vegetables	423	0.2	911	157,937

[1] Less than one-tenth of 1 per cent.

TABLE 36.—SUGAR CROPS: 1919 AND 1909.

CROP.		FARMS REPORTING.		Acres (or trees).	PRODUCTION.		
		Number.	Per cent of all farms.		Quantity.	Unit.	Value.
Maple sugar and sirup, total				*Trees tapped.*			
	1919	5,817	3.1	497,141	.....	.....	$389,746
	1909	4,313	2.4	449,727	.....	.....	150,038
Sugar made	1919	.....	.....	.....	22,430	Lbs.	8,513
	1909	350	0.2	.....	27,199	Lbs.	4,418
Sirup made	1919	.....	.....	.....	138,627	Gals.	381,233
	1909	4,292	2.4	.....	124,117	Gals.	145,620
Sugar beets grown for sugar				*Acres.*			
	1919	3,495	1.8	12,737	136,208	Tons.	1,498,288
	1909	4,284	2.4	12,308	126,646	Tons.	662,243
Sorghum grown for sirup	1919	9,898	5.2	[1] 4,906	[1] 18,225	Tons.	.....
	1909	5,416	3.1	2,244	13,498	Tons.	.....
Sirup made	1919	.....	.....	.....	[1] 207,277	Gals.	331,643
	1909	.....	.....	.....	139,667	Gals.	83,026

[1] Figures include estimates for incomplete reports.

TABLE 37.—SMALL FRUITS: 1919 AND 1909.

CROP.		FARMS REPORTING.		Acres harvested.	PRODUCTION.	
		Number.	Per cent of all farms.		Quantity (quarts).	Value.
Total	1919	34,171	18.1	7,991	10,388,225	$1,709,664
	1909	.....	.....	6,305	9,782,779	765,437
Strawberries	1919	25,188	13.3	3,652	5,203,127	936,564
	1909	12,084	6.8	2,863	5,188,117	434,971
Raspberries	1919	12,960	6.8	1,619	1,084,813	238,657
Loganberries	1919	33	(1)	1	1,068	222
Raspberries and loganberries	1909	6,132	3.5	964	1,053,889	114,578
Blackberries and dewberries	1919	3,476	1.8	432	334,990	63,650
	1909	2,272	1.3	407	498,119	48,707
Cranberries	1919	273	0.1	1,805	3,424,709	410,966
	1909	229	0.1	1,689	2,549,344	127,212
Currants	1919	3,876	2.0	361	289,145	52,046
	1909	3,853	2.2	298	383,982	31,078
Other berries	1919	894	0.5	121	50,373	7,559
	1909	.....	.....	84	109,328	8,891

[1] Less than one-tenth of 1 per cent.

TABLE 38.—FRUIT TREES AND GRAPEVINES NOT OF BEARING AGE: 1920 AND 1910.

FRUIT.	FARMS REPORTING.				TREES OR VINES NOT OF BEARING AGE.	
	Number.		Per cent of all farms.			
	1920	1910	1920	1910	1920	1910
Orchard fruits, total [1]	61,505	.....	32.5	.....	981,028	1,654,616
Apples	55,564	71,967	29.4	40.6	825,258	1,408,726
Peaches	259	596	0.1	0.3	1,153	4,148
Pears	2,549	5,315	1.3	3.0	8,531	20,250
Plums and prunes	11,429	10,741	6.0	6.1	61,826	71,153
Cherries	11,282	13,209	6.0	7.5	84,215	148,775
Grapes	2,922	3,150	1.5	1.8	27,173	63,098

[1] Includes apricots, quinces, and (for 1910) mulberries. Since these fruits were not specifically called for by the 1920 schedule, the returns for that year are somewhat incomplete.

TABLE 39.—ORCHARD FRUITS AND GRAPES: 1919 AND 1909.

FRUIT.	FARMS REPORTING TREES OR VINES OF BEARING AGE.				NUMBER OF TREES OR VINES OF BEARING AGE.		PRODUCTION.				
	Number.		Per cent of all farms.					Quantity.		Value.	
	1920	1910	1920	1910	1920	1910	Unit.	1919	1909	1919	1909
Orchard fruits, total [1]	117,301	.....	62.0	.....	2,902,463	2,861,830	Bu.	1,501,757	2,343,517	$3,275,127	$2,087,202
Apples	114,603	101,181	60.5	57.1	2,321,860	2,430,232	Bu.	1,305,984	2,232,112	2,611,968	1,896,681
Peaches	282	524	0.1	0.3	1,522	4,163	Bu.	352	956	1,148	552
Pears	7,327	7,734	3.9	4.4	23,637	29,841	Bu.	13,453	12,992	33,647	16,551
Plums and prunes	19,049	13,542	10.1	7.6	117,844	105,909	Bu.	21,354	15,907	50,183	20,944
Cherries	32,538	32,130	17.2	18.1	437,480	290,495	Bu.	160,592	81,340	578,128	152,119
Grapes	9,780	7,422	5.2	4.2	143,529	148,348	Lbs.	648,893	701,329	58,398	25,537

[1] Includes apricots, quinces, and (for 1910) mulberries. Since these fruits were not specifically called for by the 1920 schedule, the returns for that year are somewhat incomplete.

Age of farmers.—A farmer or farm operator, as defined for census purposes, is a person who operates a farm. The number of farm operators, for which the age distribution is shown in the following table, is therefore the same as the number of farms.

TABLE 40.—FARM OPERATORS CLASSIFIED ACCORDING TO AGE AND TENURE: 1920 AND 1910.

AGE.	TOTAL.		OWNERS.		MANAGERS.		TENANTS.	
	1920	1910	1920	1910	1920	1910	1920	1910
All farmers, total	189,295	177,127	159,610	151,022	2,427	1,451	27,258	24,654
Reporting age	186,659	176,490	157,441	150,509	2,372	1,429	26,846	24,552
Under 25 years	6,329	5,107	3,280	2,445	293	144	2,756	2,518
25 to 34 years	41,329	34,773	28,606	23,814	790	454	11,933	10,505
35 to 44 years	49,060	46,286	41,344	39,497	625	440	7,091	6,349
45 to 54 years	45,075	46,791	41,390	43,178	389	243	3,296	3,370
55 to 64 years	31,042	28,533	29,517	27,095	192	104	1,333	1,334
65 years and over	13,824	15,000	13,304	14,480	83	44	437	476
Not reporting age	2,636	637	2,169	513	55	22	412	102

Farmers classified by number of years on farm.—In the following table the farmers of the state are classified according to the number of years they had been on the farms which they were operating when the census was taken. The purpose of this classification is to show the relative stability of the different classes.

In 1920 the date of enumeration (January 1) came just before the period during which changes from one farm to another are commonly made in most localities, and hence at a time when many farmers had almost, but not quite, completed one, two, or more years on their farms. Considerable numbers of these farmers reported one, two, or more full years, in place of reporting the correct number of months (or years and months). In 1910, however, the enumeration date (April 15) was late enough so that, in localities where the common moving time was in the early part of the year, the number of years of occupancy was accurately reported. These differences seriously affect the comparability of the returns, especially for the first two years of occupancy. Hence these two years, which were tabulated separately and are so published in Volume V of the Fourteenth Census Reports, have been combined in the following table.

TABLE 41.—FARM OPERATORS CLASSIFIED ACCORDING TO NUMBER OF YEARS ON FARM, BY TENURE: 1920 AND 1910.

NUMBER OF YEARS ON FARM.	TOTAL.		OWNERS.		MANAGERS.		TENANTS.	
	1920	1910	1920	1910	1920	1910	1920	1910
All farmers, total	189,295	177,127	159,610	151,022	2,427	1,451	27,258	24,654
Rptg. years on farm	185,628	164,169	157,434	139,120	2,251	1,368	25,943	23,681
Less than 2 years	31,315	25,247	20,865	14,473	972	572	9,478	10,202
2 to 4 years	36,496	30,158	27,130	22,137	553	380	8,813	7,641
5 to 9 years	37,457	34,341	32,414	30,314	383	233	4,660	3,794
10 years and over	80,360	74,423	77,025	72,196	343	183	2,992	2,044
Not reporting	3,667	12,958	2,176	11,902	176	83	1,315	973

Cooperative marketing and purchasing.—Cooperative marketing of farm products or cooperative purchasing of supplies through farmers' organizations in 1919 was reported by 48,190 farms in Wisconsin, including 16,450 farms which reported both sales and purchases, 26,398 farms which reported sales only, and 5,342 farms which reported purchases only.

TABLE 42.—COOPERATIVE MARKETING AND PURCHASING THROUGH FARMERS' ORGANIZATIONS: 1919.

ITEM.	FARMS REPORTING.		AMOUNT.	
	Number.	Per cent of all farms.	Total.	Average per farm.
Marketing or purchasing	48,190	25.5		
Marketing	42,848	22.6	$28,884,215	$674
Purchasing	21,792	11.5	3,562,996	164

Farm facilities—Motor vehicles, telephones, water, and light on farms.—The following table indicates the extent to which the farmers of Wisconsin used motor vehicles and telephones, and the extent to which the farm homes were supplied with water and modern lighting facilities.

TABLE 43.—MOTOR VEHICLES, TELEPHONES, WATER, AND LIGHT ON FARMS: 1920.

ITEM.	FARMS REPORTING.		Number reported.	Number per 1,000 of all farms.
	Number.	Per cent of all farms.		
Automobiles	93,798	49.6	98,825	523
Motor trucks	3,893	2.1	4,044	21
Tractors	9,092	4.8	9,407	50
Telephones	111,798	59.1		
Water piped into house	13,465	7.1		
Gas or electric light	16,574	8.8		

Pure-bred live stock on farms.—The inquiry relating to pure-bred live stock called for registered animals only, but it seems evident, from a study of the returns, that some animals merely eligible for registry (but not actually registered) were included in the reports.

The number of farms in Wisconsin in 1920 was 189,295, of which number 183,839 reported domestic animals of some kind, and 38,666 reported pure-bred live stock.

TABLE 44.—PURE-BRED LIVE STOCK CLASSIFIED ACCORDING TO BREED: 1920.

NOTE.—Pure-bred horses reported in Wisconsin represented 0.5 per cent of all horses on farms (see Table 23); pure-bred cattle, 4.5 per cent of the total; pure-bred sheep, 2.2 per cent; and pure-bred swine, 3.3 per cent.

BREED.	Number.	BREED.	Number.
Horses, total	3,230	**Sheep**, total	10,680
American Saddler	10	Cheviot	195
Belgian	206	Dorset Horn	102
Clydesdale	264	Hampshire Down	866
French Draft	35	Lincoln	80
German Coach	12	Merino	129
Percheron	2,278	Oxford	1,406
Shire	41	Rambouillet	300
Standard Bred	64	Shropshire	6,372
All other breeds [1]	320	Southdown	227
		Suffolk	167
Cattle, total	137,527	All other breeds [1]	876
Beef breeds, total	22,610		
Aberdeen Angus	1,539	**Swine**, total	52,237
Galloway	38	Berkshire	1,596
Hereford	2,203	Chester White	8,353
Polled Durham	3,989	Duroc-Jersey	18,380
Shorthorn	13,125	Hampshire	1,015
All other beef breeds [1]	1,716	Poland China	20,394
Dairy breeds, total	114,917	Tamworth	212
Ayrshire	1,712	Yorkshire	487
Brown Swiss	1,930	All other breeds [1]	1,000
Guernsey	18,727		
Holstein-Friesian	80,845		
Jersey	7,791		
All other dairy breeds [1]	3,912		

[1] Includes animals reported as pure bred, with breed not specified.

Calves, pigs, and lambs raised on farms.—The figures presented include young animals born in 1919, which were retained on the farm, sold to others, or slaughtered for food, but do not include young animals purchased or those that died.

TABLE 45.—CALVES, PIGS, AND LAMBS RAISED ON FARMS: 1919.

ITEM.	FARMS REPORTING.		ANIMALS RAISED.	
	Number.	Per cent of all farms.	Number.	Average per farm.
Calves	160,910	85.0	1,351,982	8.4
Pigs	113,475	59.9	2,313,355	20.4
Lambs	14,306	7.6	230,380	16.1

Domestic animals sold or slaughtered on farms.—The number of cattle, swine, and sheep slaughtered on farms was reported for both 1919 and 1909, but the farm schedule for 1919 carried no inquiry with regard to the value of the animals slaughtered, or with regard to the number or value of the animals sold by farmers. The total value of domestic animals sold or slaughtered on farms in Wisconsin in 1919 has been estimated, however, at $103,300,000, as compared with $49,804,636, the value reported for 1909.

TABLE 46.—DOMESTIC ANIMALS SLAUGHTERED ON FARMS: 1919 AND 1909.

ITEM AND CENSUS YEAR.	FARMS REPORTING.		ANIMALS SLAUGHTERED.		Meat and meat products sold (pounds).
	Number.	Per cent of all farms.	Number.	Average per farm.	
Cattle and calves 1919	48,440	25.6	101,973	2.1	10,018,569
1909	.....	.....	144,207	.....	.....
Cattle 1909	33,169	18.7	51,040	1.5	.....
Calves 1909	28,716	16.2	93,167	3.2	.....
Swine 1919	144,805	76.5	438,831	3.0	15,680,073
1909	118,436	66.9	386,243	3.3	.....
Sheep and lambs 1919	4,498	2.4	10,028	2.2	137,540
1909	5,437	3.1	15,116	2.8	.....

Sales of selected crops.—The sales of the crops listed represent that part of the year's production which was sold, or to be sold, by those farmers who produced the crops.

TABLE 47.—PRODUCTION AND SALES OF SELECTED CROPS: 1919 AND 1909.

CROP AND CENSUS YEAR.	Farms reporting production.	FARMS REPORTING SALES.		Production.	QUANTITY SOLD (OR TO BE SOLD).	
		Number.	Per cent of farms reporting production.		Amount.	Per cent of production.
				Bushels.	*Bushels.*	
Corn 1919	121,626	5,365	4.4	44,547,398	1,182,821	2.7
1909	129,335	9,334	7.2	49,163,034	1,298,957	2.6
Oats 1919	155,500	13,521	8.7	68,296,223	4,878,593	7.1
1909	136,688	38,437	28.1	71,349,038	11,004,453	15.4
Barley 1919	79,889	10,617	13.3	12,191,861	1,914,749	15.7
1909	87,540	38,481	44.0	22,156,041	10,259,696	46.3
				Tons.	*Tons.*	
Hay 1919	.....	.....	.....	5,043,708	312,596	6.2
1909	.....	.....	.....	4,423,385	351,676	8.0
				Bushels.	*Bushels.*	
Potatoes 1919	166,231	60,890	36.6	26,376,021	15,684,335	59.5
Apples 1919	.....	10,857	.....	1,305,984	333,698	25.6

Fruit products of farms.—The figures relate only to fruit products obtained from fruit grown on those farms reporting the products.

TABLE 48.—FRUIT PRODUCTS (FARM PRODUCTION): 1919 AND 1909.

ITEM.		Farms reporting.	Production.
			Gallons.
Cider	1919	2,530	83,586
	1909	2,665	169,150
Cider made (or to be made) into vinegar	1919	1,097	29,938
Vinegar made on farms[1]	1909	515	16,472
Grape juice	1919	206	1,641
Wine and grape juice	1909	2,051	33,785
			Pounds.
Dried fruits	1919	1,165	21,888
	1909	311	8,644

[1] Includes vinegar other than that made from cider.

Forest products of farms.—Forest products, as defined on the farm schedule, include firewood, fence posts, crossties, pulp wood, saw logs, poles, etc., and standing timber sold and cut during the years indicated. The figures cover only forest products of farms and do not represent by any means the total value of all forest products cut in the state during the census years.

TABLE 49.—FOREST PRODUCTS OF FARMS: 1919 AND 1909.

ITEM.	1919	1909
Forest products of farms:		
Farms reporting	106,513	112,643
Per cent of all farms	56.3	63.6
Value	$16,587,974	$9,559,428
Average per farm reporting	$156	$85
Forest products sold from farms (or cut and held for sale):		
Farms reporting	24,206	.....
Value	$5,270,551	$3,918,299
Average per farm reporting	$218	.....
Forest products used on farms (or cut and held for use):		
Farms reporting	104,298	.....
Value	$11,317,423	$5,641,129
Average per farm reporting	$109	.....

Nurseries and greenhouses.—The data presented for nurseries include the returns from all farms and establishments reporting receipts from the sale of nursery stock, and those for greenhouses include the returns from all farms and establishments reporting receipts from the sale of greenhouse products (whether grown in hothouses or in cold frames).

TABLE 50.—NURSERIES AND GREENHOUSES: 1919 AND 1909.

ITEM.	1919	1909
Nurseries:		
Number of nurseries (farms and establishments) reporting	124	152
Acreage used for growing nursery stock	567	755
Receipts from sale of products	$263,649	$301,027
Average receipts per nursery	$2,126	$1,980
Average receipts per acre	$464.99	$398.71
Greenhouses:		
Number of farms and establishments reporting	388	216
Square feet under glass	4,128,133	2,007,310
Receipts from sale of products	$2,094,774	$592,839
Flowers and flowering plants	$1,850,448	.....
Vegetables and vegetable plants	$244,326	.....
Average receipts per farm or establishment	$5,399	$2,745

COUNTY TABLE I.—FARMS AND FARM PROPERTY, 1920,

		THE STATE.	Adams.	Ashland.	Barron.	Bayfield.	Brown.	Buffalo.	Burnett.
	ALL FARMS.								
1	**Number of farms**...1920	189,295	1,557	1,131	4,516	1,791	3,498	2,089	1,872
2	1910	177,127	1,681	718	3,852	1,086	3,615	2,161	1,676
3	1900	169,795	1,842	489	3,004	465	3,660	2,242	1,198
	All farmers classified by sex, 1920:								
4	Male...number	183,489	1,529	1,086	4,372	1,724	3,301	2,053	1,794
5	Female...number	5,806	28	45	144	67	197	36	78
	Color and nativity of all farmers, 1920:								
6	Native white...number	134,634	1,225	365	2,497	523	2,527	1,679	1,089
7	Foreign-born white...number	53,998	330	726	2,019	1,249	881	410	781
8	Negro and other nonwhite...number	663	2	40	.....	19	90	.....	2
	All farms classified by size, 1920:								
9	Under 3 acres...number	291	.....	.....	8	3	7	3	3
10	3 to 9 acres...number	4,911	4	16	63	23	183	44	16
11	10 to 19 acres...number	4,652	5	26	84	49	152	25	23
12	20 to 49 acres...number	24,814	58	306	809	607	522	91	220
13	50 to 99 acres...number	60,725	204	403	1,868	636	1,427	225	616
14	100 to 174 acres...number	63,653	552	282	1,292	322	991	645	681
15	175 to 259 acres...number	20,513	405	67	276	74	162	571	218
16	260 to 499 acres...number	8,677	290	25	109	50	51	439	84
17	500 to 999 acres...number	912	37	5	7	20	2	43	8
18	1,000 acres and over...number	147	2	1	.....	7	1	3	3
	LAND AND FARM AREA.								
19	Approximate land area, 1920...acres	35,363,840	437,760	692,480	566,400	961,920	338,560	439,680	550,400
20	**Land in farms**...1920...acres	22,148,223	304,575	108,270	449,565	172,496	304,745	418,261	236,886
21	1910...acres	21,060,066	307,661	72,592	411,321	120,121	391,519	408,081	226,570
22	1900...acres	19,862,727	303,585	66,187	320,659	51,827	285,074	408,938	165,149
23	Improved land in farms..1920...acres	12,452,216	148,138	36,253	208,936	50,389	207,027	202,321	79,611
24	1910...acres	11,907,606	142,297	24,374	170,203	21,661	195,281	199,967	56,601
25	1900...acres	11,246,972	125,064	13,611	117,407	8,022	175,096	190,607	32,626
26	Woodland in farms, 1920...acres	5,401,910	111,264	56,659	121,719	82,071	47,859	151,650	117,520
27	Other unimproved land in farms, 1920...acres	4,294,097	45,173	15,358	118,910	40,036	49,859	64,290	39,755
28	Per cent of land area in farms, 1920	62.6	69.6	15.6	79.4	17.9	90.0	95.1	43.0
29	Per cent of farm land improved, 1920	56.2	48.6	33.5	46.5	29.2	67.9	48.4	33.6
30	Average acreage per farm, 1920	117.0	195.6	95.7	99.5	96.3	87.1	200.2	126.5
31	Average improved acreage per farm, 1920	65.8	95.1	32.1	46.3	28.1	59.2	96.9	42.5
	VALUE OF FARM PROPERTY.								
32	**All farm property**...1920...dollars	2,677,282,997	12,938,561	7,200,196	51,260,654	11,553,097	40,359,498	33,662,057	14,553,482
33	1910...dollars	1,413,118,785	8,615,324	2,725,475	18,976,694	3,209,775	26,597,787	16,531,677	4,914,983
34	1900...dollars	811,712,319	4,214,007	1,030,900	6,374,063	615,578	13,431,978	9,892,567	1,670,203
35	Land in farms...1920...dollars	1,618,913,059	7,570,913	4,056,535	31,166,789	7,138,375	23,636,717	20,324,435	8,456,753
36	1910...dollars	911,938,261	5,312,953	1,559,875	12,150,147	2,010,037	17,421,497	9,974,378	2,948,024
37	1900...dollars	530,542,690	2,425,910	561,030	3,938,960	328,030	8,313,700	6,143,840	842,140
38	Farm buildings..1920...dollars	568,968,914	2,868,997	1,696,681	10,707,087	2,505,982	9,480,888	6,390,879	3,260,125
39	1910...dollars	289,694,462	1,853,165	693,065	3,721,785	700,145	5,733,443	3,360,832	1,128,710
40	1900...dollars	155,604,970	896,890	243,400	1,165,030	148,810	2,984,120	1,755,390	391,460
41	Implements and machinery..1920...dollars	167,038,909	911,192	497,973	3,192,273	629,504	2,585,922	2,344,978	1,006,625
42	1910...dollars	52,956,579	428,147	132,204	815,609	134,930	1,020,301	718,673	210,894
43	1900...dollars	29,237,010	232,330	55,480	317,920	31,400	653,960	452,700	99,240
44	Live stock on farms..1920...dollars	322,312,115	1,587,459	949,007	6,194,505	1,279,236	4,655,971	4,601,765	1,829,979
45	1910...dollars	158,529,483	1,021,059	340,331	2,289,153	364,663	2,422,546	2,527,794	627,355
46	1900...dollars	96,327,649	658,877	170,990	952,153	107,338	1,480,198	1,540,637	337,363
	Average values, 1920:								
47	All property per farm...dollars	14,143	8,310	6,366	11,351	6,451	11,538	16,114	7,774
48	Land and buildings per farm...dollars	11,558	6,705	5,087	9,272	5,385	9,468	12,789	6,259
49	Land alone per acre...dollars	73.09	24.86	37.47	69.33	41.38	77.56	48.59	35.70
	FARMS OPERATED BY OWNERS.								
50	**Number of farms**...1920	159,610	1,261	1,069	4,017	1,706	3,197	1,649	1,725
51	1910	151,022	1,421	677	3,461	1,034	3,349	1,763	1,589
52	1900	145,408	1,635	465	2,823	441	3,354	1,925	1,181
53	Per cent of all farms, 1920	84.3	81.0	94.5	89.0	95.3	91.4	78.9	92.1
54	Land in farms, 1920...acres	17,840,997	240,735	100,708	390,424	139,337	275,965	323,801	208,808
55	Improved land in farms, 1920...acres	9,889,177	117,363	33,283	179,899	39,829	187,774	154,084	72,359
56	Value of land and buildings, 1920...dollars	1,719,675,422	8,217,390	5,321,616	36,288,874	7,877,307	29,858,755	20,371,014	10,532,728
	Degree of ownership, 1920:								
57	Farmers owning entire farm...number	149,390	1,008	1,003	3,806	1,633	2,970	1,498	1,557
58	Farmers hiring additional land...number	10,220	253	66	211	73	227	151	168
	Color and nativity of owners, 1920:								
59	Native white owners...number	109,410	959	326	2,090	466	2,265	1,261	970
60	Foreign-born white owners...number	49,572	300	705	1,927	1,222	844	388	753
61	Negro and other nonwhite owners...number	628	2	38	.....	18	88	.....	2
	FARMS OPERATED BY MANAGERS.								
62	**Number of farms**...1920	2,427	8	12	26	20	35	18	16
63	1910	1,451	20	12	19	11	20	6	13
64	1900	1,391	8	7	14	1	27	19	4
65	Land in farms, 1920...acres	531,854	2,801	1,603	5,449	13,684	4,039	6,667	9,675
66	Improved land in farms, 1920...acres	241,931	974	765	3,021	2,087	2,658	2,264	1,025
67	Value of land and buildings, 1920...dollars	55,593,942	88,340	98,000	595,450	451,350	548,220	303,400	266,695
	FARMS OPERATED BY TENANTS.								
68	**Number of farms**...1920	27,258	288	50	473	65	266	422	131
69	1910	24,654	240	29	372	41	246	392	74
70	1900	22,996	199	17	167	23	279	298	13
71	Per cent of all farms, 1920	14.4	18.5	4.4	10.5	3.6	7.6	20.2	7.0
72	Land in farms, 1920...acres	3,775,372	61,039	5,959	53,692	19,475	24,741	87,793	18,403
73	Improved land in farms, 1920...acres	2,321,108	29,801	2,205	26,016	8,473	16,595	45,973	6,227
74	Value of land and buildings, 1920...dollars	412,612,609	2,134,180	333,600	4,989,552	1,315,700	2,710,630	6,040,900	917,455
	Form of tenancy, 1920:								
75	Share tenants...number	14,584	188	11	223	27	84	127	35
76	Share-cash tenants...number	358	6	1	9	1	4	3	2
77	Cash tenants...number	11,420	69	34	206	37	177	272	90
78	Unspecified...number	896	25	4	35	.....	1	20	4
	Color and nativity of tenants, 1920:								
79	Native white tenants...number	23,280	259	32	384	43	236	400	106
80	Foreign-born white tenants...number	3,946	29	16	89	21	28	22	25
81	Negro and other nonwhite tenants...number	32	.....	2	.....	1	2	.....	.....

[1] Part of Chippewa County taken to form Gates (now Rusk) County in 1901.

WITH SELECTED ITEMS FOR 1910 AND 1900.

Calumet.	Chippewa.[1]	Clark.	Columbia.	Crawford.	Dane.	Dodge.	Door.	Douglas.	Dunn.	Eau Claire.	Florence.	Fond du Lac.	
2,087	3,729	5,116	3,320	1,911	6,217	4,633	2,396	1,557	3,566	2,368	349	4,190	1
2,074	3,079	4,196	3,327	1,983	6,058	4,741	2,310	853	3,297	2,158	274	4,242	2
2,233	3,050	3,456	3,439	2,104	6,346	4,994	2,209	257	3,221	2,066	191	4,326	3
2,027	3,618	4,947	3,239	1,844	6,075	4,512	2,299	1,485	3,445	2,265	331	4,070	4
60	111	169	81	67	142	121	97	72	121	103	18	120	5
1,832	2,638	3,152	2,643	1,632	4,634	3,777	1,706	520	2,517	1,695	97	3,464	6
237	1,090	1,952	676	279	1,581	855	690	1,032	1,049	673	252	726	7
18	1	12	1	.....	2	1	.....	5	.....	.....	.....	.....	8
.....	3	2	7	4	7	1	4	2	4	6	.....	9	9
93	66	58	65	32	225	132	41	14	60	68	1	199	10
46	60	65	65	14	264	122	54	49	29	65	1	160	11
189	500	1,033	234	122	597	364	347	616	268	207	89	391	12
907	1,261	2,368	780	301	1,631	1,462	841	460	1,014	599	136	1,348	13
735	1,263	1,262	1,332	711	2,465	2,014	850	281	1,414	931	82	1,611	14
98	368	234	569	423	798	440	186	57	493	333	22	380	15
19	186	81	244	273	217	89	58	51	250	148	14	88	16
.....	16	11	23	29	11	7	9	21	32	11	2	3	17
.....	6	2	1	2	2	2	6	6	2	.....	2	1	18
207,360	664,960	779,520	497,920	370,560	769,280	574,080	300,160	855,680	556,160	408,320	318,080	464,640	19
194,623	457,998	476,377	463,639	329,537	721,156	522,217	264,126	154,671	490,044	307,346	40,176	446,710	20
196,644	388,104	411,825	476,437	343,302	736,340	519,172	252,596	92,464	464,604	298,639	29,157	445,008	21
199,918	382,714	325,755	475,124	332,476	741,654	534,049	225,830	29,111	431,078	279,839	19,749	448,561	22
145,005	227,691	195,802	301,889	147,386	512,269	374,939	149,557	40,428	265,693	194,467	17,514	321,182	23
144,437	195,967	151,891	305,690	153,822	533,719	389,806	134,998	19,920	245,142	185,861	8,491	322,738	24
142,061	177,658	120,964	314,329	142,983	552,028	415,926	109,656	5,234	218,067	167,618	4,312	346,171	25
19,979	130,048	137,131	66,362	132,895	85,501	36,202	79,959	69,791	150,405	68,504	16,072	32,672	26
29,639	100,259	143,444	95,388	49,256	123,386	111,076	34,610	44,452	73,946	44,375	6,590	92,856	27
93.9	68.9	61.1	93.1	88.9	93.7	91.0	88.0	18.1	88.1	75.3	12.6	96.1	28
74.5	49.7	41.1	65.1	44.7	71.0	71.8	56.6	26.1	54.2	63.3	43.6	71.9	29
93.3	122.8	93.1	139.7	172.4	116.0	112.7	110.2	99.3	137.4	129.8	115.1	106.6	30
69.5	61.1	38.3	90.9	77.1	82.4	80.9	62.4	26.0	74.5	82.1	50.2	76.7	31
37,359,683	45,413,725	57,973,781	56,904,168	26,615,550	128,759,149	102,375,320	26,496,469	10,643,931	50,732,758	29,223,067	2,237,782	74,301,330	32
21,336,977	18,578,528	22,918,803	37,738,128	12,338,063	78,010,801	60,798,561	14,746,094	2,795,283	20,913,419	14,666,930	878,668	44,335,350	33
13,225,038	8,227,687	10,330,664	21,062,925	6,808,630	45,093,905	41,185,085	6,027,645	722,199	8,748,003	6,930,454	304,006	31,274,129	34
23,408,794	27,396,485	32,209,085	36,363,998	16,972,789	83,042,277	63,626,909	15,034,258	6,809,154	30,228,423	17,815,447	1,091,334	44,134,982	35
14,119,010	11,656,809	14,280,036	26,621,368	7,384,001	53,556,285	41,567,537	9,571,669	1,846,597	12,985,549	9,145,406	466,538	30,010,956	36
8,779,930	4,808,440	6,376,800	14,323,860	4,115,810	30,555,380	29,414,140	3,584,180	482,070	5,255,710	4,219,710	166,790	21,467,670	37
7,717,000	9,664,770	13,654,580	10,447,083	4,897,488	24,573,655	20,879,765	6,565,319	2,149,954	11,154,746	6,068,643	591,048	16,759,048	38
4,447,085	3,978,722	4,992,204	6,384,676	2,507,060	14,216,216	11,186,319	3,094,927	566,113	4,356,001	3,067,919	241,567	8,181,120	39
2,664,240	1,714,930	2,011,460	3,586,190	1,200,570	8,314,450	7,110,620	1,344,390	128,090	1,726,950	1,406,160	62,850	5,840,420	40
2,748,602	3,076,674	3,965,675	3,311,106	1,241,951	6,826,617	6,067,322	2,159,274	558,014	3,348,312	1,771,249	182,747	4,639,080	41
824,679	745,305	876,000	1,130,334	485,591	2,264,939	2,216,921	724,044	104,938	937,317	653,042	64,623	1,403,667	42
500,020	437,800	479,300	648,120	306,210	1,183,360	1,065,560	273,930	23,470	417,200	320,190	21,470	937,410	43
3,485,287	5,275,796	8,144,441	6,781,981	3,503,322	14,316,600	11,801,324	2,737,618	1,126,809	6,001,277	3,567,728	372,653	8,768,220	44
1,946,203	2,197,692	2,770,563	3,601,750	1,961,411	7,973,361	5,827,784	1,355,454	277,635	2,634,552	1,800,563	105,940	4,739,607	45
1,280,848	1,266,517	1,463,104	2,504,755	1,186,040	5,040,715	3,594,765	825,145	88,569	1,348,143	993,394	52,896	3,028,629	46
17,901	12,179	11,332	17,140	13,928	20,711	22,097	11,059	6,836	14,227	12,341	6,412	17,733	47
14,914	9,939	8,965	14,100	11,444	17,310	18,240	9,015	5,754	11,605	10,086	4,821	14,533	48
120.28	59.82	67.61	78.43	51.50	115.15	121.84	56.92	44.02	61.69	57.97	27.16	98.80	49
1,847	3,313	4,653	2,512	1,489	4,394	3,481	2,233	1,444	3,057	2,086	341	3,298	50
1,883	2,769	3,850	2,554	1,625	4,437	3,772	2,224	803	2,907	1,916	256	3,362	51
2,038	2,783	3,230	2,596	1,810	4,621	4,040	2,106	223	2,807	1,851	175	3,418	52
88.5	88.8	90.9	75.7	77.9	70.7	75.1	93.2	92.7	85.7	88.1	97.7	78.7	53
171,365	386,102	423,085	338,794	251,529	500,223	365,842	232,122	124,408	403,361	263,271	39,507	328,995	54
127,903	192,237	172,049	218,545	113,390	355,786	264,451	137,138	34,718	217,832	165,456	17,199	234,896	55
27,509,474	31,592,885	40,657,475	33,118,942	16,523,882	74,258,714	59,783,463	19,190,160	7,674,715	33,943,230	20,108,005	1,651,282	44,872,970	56
1,797	3,118	4,475	2,324	1,414	4,076	3,302	2,108	1,355	2,815	1,876	327	3,107	57
50	195	178	188	75	318	179	125	89	242	210	14	191	58
1,613	2,283	2,740	1,955	1,231	3,181	2,805	1,567	450	2,074	1,440	93	2,684	59
218	1,029	1,902	556	258	1,212	676	666	990	983	646	248	614	60
16	1	11	1	.....	1	.....	.....	4	.....	.....	.....	.....	61
16	63	53	62	24	58	127	52	24	69	30	.....	50	62
11	27	32	20	10	49	29	17	16	28	21	6	40	63
25	36	35	18	10	66	51	15	4	28	31	10	48	64
1,556	22,731	7,609	10,896	6,800	9,679	25,248	17,282	8,910	16,792	5,035	.....	7,143	65
1,117	7,051	3,110	7,540	3,450	6,779	14,806	5,823	1,728	8,040	3,231	.....	5,220	66
262,800	1,341,100	691,050	1,380,955	572,250	1,686,886	3,180,296	1,526,087	454,803	1,373,565	582,680	.....	1,238,400	67
224	353	410	746	398	1,765	1,025	111	89	440	252	8	842	68
180	283	314	753	348	1,572	940	69	34	362	221	12	840	69
170	231	191	825	284	1,659	903	88	30	386	184	6	860	70
10.7	9.5	8.0	22.5	20.8	28.4	22.1	4.6	5.7	12.3	10.6	2.3	20.1	71
21,702	49,165	45,683	113,949	71,208	211,254	131,127	14,722	21,353	69,891	39,040	669	110,572	72
15,985	28,403	20,643	75,804	30,546	149,704	95,682	6,596	3,982	39,821	25,780	315	81,066	73
3,353,520	4,127,270	4,515,140	12,311,184	4,774,145	31,670,332	21,542,915	883,330	829,590	6,066,374	3,193,405	31,100	14,782,660	74
88	160	208	480	272	1,199	731	29	25	276	141	1	617	75
4	2	1	8	4	43	5	1	1	5	7	.....	5	76
109	150	160	255	88	513	287	66	62	149	102	7	220	77
23	41	41	3	34	10	2	15	1	10	2	.....	.....	78
204	303	368	632	377	1,409	871	95	54	386	228	4	736	79
18	50	41	114	21	355	153	16	34	54	24	4	106	80
2	.....	1	.....	.....	1	1	.....	1	.....	.....	.....	.....	81

COUNTY TABLE I.—FARMS AND FARM PROPERTY, 1920,

		Forest.[1]	Grant.	Green.	Green Lake.	Iowa.	Iron.	Jackson.	Jefferson.
	ALL FARMS.								
1	Number of farms..1920	535	4,022	2,330	1,507	2,527	381	2,577	3,263
2	1910	237	4,056	2,465	1,602	2,495	119	2,382	3,356
3	1900	59	4,219	2,540	1,753	2,547	83	2,468	3,453
	All farmers classified by sex, 1920:								
4	Male....number..	524	3,921	2,285	1,484	2,456	367	2,493	3,168
5	Female....number..	11	101	45	23	71	14	84	95
	Color and nativity of all farmers, 1920:								
6	Native white....number..	352	3,675	1,743	1,089	2,210	95	1,780	2,576
7	Foreign-born white....number..	163	345	586	418	317	286	777	686
8	Negro and other nonwhite....number..	20	2	1	.....	.....	.....	20	1
	All farms classified by size, 1920:								
9	Under 3 acres....number..	2	8	2	1	3	.....	3	2
10	3 to 9 acres....number..	13	99	50	44	43	1	36	104
11	10 to 19 acres....number..	4	69	47	52	34	5	32	110
12	20 to 49 acres....number..	173	240	128	123	113	172	236	398
13	50 to 99 acres....number..	182	628	452	284	313	116	622	1,167
14	100 to 174 acres....number..	101	1,435	938	582	878	64	991	1,141
15	175 to 259 acres....number..	24	969	513	289	682	11	425	267
16	260 to 499 acres....number..	27	522	190	118	414	7	194	67
17	500 to 999 acres....number..	7	51	10	12	46	3	26	7
18	1,000 acres and over....number..	2	1	.....	2	1	2	12	.....
	LAND AND FARM AREA.								
19	Approximate land area, 1920....acres..	650,880	748,160	379,520	230,400	499,840	506,880	633,600	353,280
20	Land in farms..1920....acres..	56,029	666,262	344,542	213,518	460,938	35,000	389,345	331,204
21	1910....acres..	28,210	689,338	358,211	208,023	462,424	13,958	374,923	335,156
22	1900....acres..	6,594	687,675	365,333	214,012	468,768	10,795	387,846	337,431
23	Improved land in farms..1920....acres..	16,950	388,007	270,680	141,371	254,424	10,010	190,401	218,129
24	1910....acres..	6,129	412,577	280,265	130,302	293,156	3,909	181,210	217,632
25	1900....acres..	1,573	411,077	286,029	146,426	268,334	2,320	170,344	232,748
26	Woodland in farms, 1920....acres..	24,695	126,562	35,290	21,469	85,004	13,748	128,098	43,622
27	Other unimproved land in farms, 1920....acres..	14,384	151,693	38,572	50,678	121,510	11,242	70,846	69,453
28	Per cent of land area in farms, 1920....	8.6	89.1	90.8	92.7	92.2	6.9	61.4	93.8
29	Per cent of farm land improved, 1920....	30.3	58.2	78.6	66.2	55.2	28.6	48.9	65.9
30	Average acreage per farm, 1920....	104.7	165.7	147.9	141.7	182.4	91.9	151.1	101.5
31	Average improved acreage per farm, 1920....	31.7	96.5	116.2	93.8	100.7	26.3	73.9	66.8
	VALUE OF FARM PROPERTY.								
32	All farm property..1920....dollars..	3,342,483	89,981,406	67,783,161	25,197,853	64,804,558	2,101,645	29,173,455	55,675,876
33	1910....dollars..	917,380	42,426,158	36,890,211	15,983,274	30,568,591	418,766	14,467,654	34,522,303
34	1900....dollars..	113,355	26,305,272	20,770,174	10,472,224	16,823,981	160,169	7,199,396	25,421,946
35	Land in farms...1920....dollars..	1,881,547	61,509,666	44,070,358	16,091,682	44,894,818	1,143,551	17,100,525	31,227,383
36	1910....dollars..	594,756	28,538,602	25,343,819	10,644,965	21,338,354	236,160	8,664,716	21,844,253
37	1900....dollars..	70,710	17,697,640	13,774,380	7,198,260	11,213,730	91,020	4,097,240	16,980,330
38	Farm buildings..1920....dollars..	735,130	13,980,849	11,346,806	4,660,625	9,439,023	478,704	6,420,480	13,042,625
39	1910....dollars..	191,470	6,716,917	5,775,990	3,076,180	4,410,560	101,865	3,239,790	7,642,317
40	1900....dollars..	18,090	3,846,270	3,463,380	1,814,960	2,305,030	30,100	1,591,030	4,999,680
41	Implements and machinery..1920....dollars..	271,993	3,926,099	3,448,822	1,611,757	2,434,756	145,176	1,907,991	3,526,383
42	1910....dollars..	46,184	1,296,593	939,128	542,360	741,635	19,092	665,379	1,234,678
43	1900....dollars..	7,570	780,530	578,020	357,920	471,120	8,510	359,700	807,950
44	Live stock on farms..1920....dollars..	453,813	10,564,792	8,917,175	2,833,789	8,035,961	334,214	3,744,459	7,879,485
45	1910....dollars..	84,970	5,874,046	4,831,274	1,719,760	4,078,042	61,649	1,887,769	3,801,055
46	1900....dollars..	16,985	3,980,832	2,954,394	1,101,084	2,834,101	30,539	1,151,426	2,633,986
	Average values, 1920:								
47	All property per farm....dollars..	6,248	22,372	29,091	16,721	25,645	5,516	11,321	17,063
48	Land and buildings per farm....dollars..	4,891	18,769	23,784	13,771	21,501	4,258	9,127	13,567
49	Land alone per acre....dollars..	33.58	92.32	127.91	75.36	97.40	32.67	43.92	94.28
	FARMS OPERATED BY OWNERS.								
50	Number of farms..1920....	492	2,982	1,694	1,117	1,865	372	2,224	2,515
51	1910....	220	3,145	1,730	1,233	1,965	114	2,087	2,652
52	1900....	51	3,321	1,854	1,434	2,042	75	2,236	2,795
53	Per cent of all farms, 1920....	92.0	74.1	72.7	74.1	73.8	97.6	86.3	77.1
54	Land in farms, 1920....acres..	47,550	478,180	242,309	145,599	335,066	30,800	318,976	236,690
55	Improved land in farms, 1920....acres..	14,568	276,774	190,485	92,923	184,170	9,421	159,221	157,498
56	Value of land and buildings, 1920....dollars..	2,229,690	53,258,385	39,320,917	13,348,651	38,985,070	1,479,155	19,612,570	32,335,462
	Degree of ownership, 1920:								
57	Farmers owning entire farm....number..	474	2,736	1,604	1,006	1,702	365	2,008	2,372
58	Farmers hiring additional land....number..	18	246	90	111	163	7	216	143
	Color and nativity of owners, 1920:								
59	Native white owners....number..	317	2,677	1,218	768	1,595	90	1,474	1,935
60	Foreign-born white owners....number..	155	303	475	349	270	282	730	579
61	Negro and other nonwhite owners....number..	20	2	1	.....	.....	.....	20	1
	FARMS OPERATED BY MANAGERS.								
62	Number of farms..1920....	7	38	35	27	23	6	26	46
63	1910....	5	20	29	12	20	.....	16	23
64	1900....	1	24	12	13	24	7	24	31
65	Land in farms, 1920....acres..	4,637	7,694	6,063	3,979	6,370	3,880	9,944	6,731
66	Improved land in farms, 1920....acres..	843	4,379	4,773	2,559	2,911	527	2,561	4,729
67	Value of land and buildings, 1920....dollars..	163,962	1,313,853	936,580	515,500	719,415	132,600	401,550	1,001,300
	FARMS OPERATED BY TENANTS.								
68	Number of farms..1920....	36	1,002	601	363	639	3	327	702
69	1910....	12	891	706	357	510	5	279	646
70	1900....	7	874	674	306	481	1	208	627
71	Per cent of all farms, 1920....	6.7	24.9	25.8	24.1	25.3	0.8	12.7	21.5
72	Land in farms, 1920....acres..	3,842	180,388	96,170	63,940	119,502	320	60,425	87,783
73	Improved land in farms, 1920....acres..	1,539	106,854	75,422	45,889	67,343	62	28,619	55,902
74	Value of land and buildings, 1920....dollars..	223,025	20,918,277	15,159,667	6,888,156	14,629,356	10,500	3,506,885	10,933,246
	Form of tenancy, 1920:								
75	Share tenants....number..	12	525	413	259	231	2	164	374
76	Share-cash tenants....number..	.....	17	8	1	10	.....	9	2
77	Cash tenants....number..	21	458	180	59	393	1	136	324
78	Unspecified....number..	3	2	.....	44	5	.....	18	2
	Color and nativity of tenants, 1920:								
79	Native white tenants....number..	28	963	501	300	594	2	286	602
80	Foreign-born white tenants....number..	8	39	100	63	45	1	41	100
81	Negro and other nonwhite tenants....number..	.....	.....	.....	.....	.....	.....	.....	.....

[1] Parts of Forest County annexed to Vilas County in 1905, 1911, and 1913, and part to Oneida County in 1911.

WITH SELECTED ITEMS FOR 1910 AND 1900—Continued.

Juneau.	Kenosha.	Kewaunee.	La Crosse.	Lafayette.	Langlade.	Lincoln.	Manitowoc.	Marathon.	Marinette.	Marquette.	Milwaukee.	Monroe.	
2,479	1,383	2,065	1,720	2,360	1,780	1,586	3,904	6,058	2,531	1,432	2,574	3,519	1
2,470	1,423	2,074	1,811	2,441	1,434	1,119	3,906	5,080	1,919	1,476	2,443	3,494	2
2,694	1,298	2,193	1,912	2,501	1,035	924	4,073	4,276	1,300	1,523	2,576	3,730	3
2,394	1,345	2,006	1,653	2,300	1,725	1,542	3,765	5,883	2,450	1,394	2,476	3,412	4
85	38	59	67	60	55	44	139	175	81	38	98	107	5
1,659	921	1,686	1,305	2,026	1,121	831	3,355	3,825	1,272	1,167	1,750	2,998	6
807	459	379	415	334	656	754	549	2,233	1,258	265	824	505	7
13	.....	.....	.....	.....	3	1	.....	.....	1	.....	.....	16	8
1	1	1	4	2	2	2	2	5	1	.....	45	4	9
25	44	15	47	56	39	29	101	63	52	9	467	62	10
38	61	25	32	66	53	28	94	70	39	12	405	57	11
196	199	153	105	140	439	281	422	724	497	47	778	274	12
676	377	874	261	373	730	655	1,794	2,581	936	113	648	913	13
1,035	488	875	677	898	411	440	1,310	2,028	727	492	208	1,487	14
350	155	106	369	549	63	104	160	419	174	506	15	500	15
140	52	16	205	259	34	38	17	152	80	238	7	196	16
17	6	.....	20	16	8	9	3	14	20	15	1	22	17
1	.....	.....	.....	1	1	.....	1	2	5	.....	.....	4	18
513,280	180,430	215,680	307,840	410,880	560,000	577,280	385,280	994,560	905,600	292,480	150,400	599,680	19
327,561	155,832	210,584	273,421	373,121	158,893	162,677	358,511	650,959	275,738	271,317	111,033	468,553	20
344,650	162,462	209,756	276,561	381,873	128,828	124,992	359,406	532,876	219,558	266,656	115,907	476,479	21
356,327	166,504	205,624	280,105	389,060	96,929	98,933	363,133	442,878	126,241	269,563	125,404	489,790	22
171,114	112,255	146,626	141,150	272,481	59,999	45,907	251,176	242,357	107,444	133,773	90,258	231,049	23
162,312	120,513	143,710	149,430	298,578	47,788	33,549	247,058	184,153	79,474	126,906	98,125	232,010	24
158,408	124,070	136,282	156,472	287,785	31,168	23,317	249,691	145,060	47,126	127,249	100,989	221,533	25
95,359	15,471	33,937	88,880	35,308	76,912	51,266	54,581	243,986	79,096	85,306	12,921	155,752	26
61,088	28,106	30,021	43,391	65,332	21,982	65,504	52,754	164,616	89,198	52,238	7,854	81,752	27
63.8	86.3	97.6	88.8	90.8	28.4	28.2	93.1	65.5	30.4	92.8	73.8	78.1	28
52.2	72.0	69.6	51.6	73.0	37.8	28.2	70.1	37.2	39.0	40.3	81.3	49.3	29
132.1	112.7	102.0	159.0	158.1	89.3	102.6	91.8	107.5	108.9	189.5	43.1	133.1	30
69.0	81.2	71.0	82.1	115.5	33.7	28.9	64.3	40.0	42.5	93.4	35.1	65.7	31
25,218,257	26,334,105	28,401,478	25,865,505	65,316,961	14,356,313	12,732,945	60,894,701	66,348,231	17,603,164	15,643,992	36,017,417	44,001,604	32
14,056,679	16,077,278	16,802,293	13,790,945	35,916,201	6,685,747	4,318,866	33,658,153	25,293,638	8,100,473	9,586,721	31,601,442	21,384,129	33
8,378,389	11,167,375	7,762,206	9,298,824	20,015,551	2,275,044	1,724,431	20,275,086	10,688,438	2,850,096	5,389,342	28,373,622	11,858,166	34
15,062,334	16,201,501	16,783,015	14,132,000	46,337,340	7,772,412	7,277,135	34,801,075	36,929,939	9,883,468	9,066,419	23,432,506	25,419,794	35
8,862,619	10,013,401	10,948,495	8,000,541	25,941,574	4,082,189	2,708,340	21,103,709	15,640,771	5,196,205	5,850,057	22,889,413	12,399,339	36
5,198,470	7,608,620	4,655,440	5,780,900	13,717,920	1,313,530	1,045,640	12,805,060	6,328,210	1,682,910	3,163,960	22,612,650	7,199,110	37
5,505,035	5,446,435	6,816,025	6,150,460	8,696,242	3,522,461	2,998,065	14,887,858	16,758,667	3,991,320	3,345,135	8,400,051	9,882,331	38
2,955,429	3,614,395	3,546,010	3,273,415	4,747,130	1,482,170	887,725	7,912,086	5,611,400	1,653,385	2,216,165	6,195,331	5,190,062	39
1,774,670	1,980,190	1,748,870	1,945,460	2,815,050	450,770	331,670	4,736,560	2,253,170	597,490	1,100,340	4,039,350	2,473,670	40
1,697,075	1,679,555	2,227,326	1,736,159	2,270,239	1,098,485	825,662	4,838,427	4,602,658	1,361,488	1,157,347	1,864,003	2,967,515	41
598,699	555,544	767,942	598,681	738,564	368,341	219,481	1,469,167	1,273,612	388,676	391,827	986,275	938,946	42
356,620	333,400	380,020	364,650	487,820	138,090	91,810	788,410	497,820	169,840	295,340	593,990	551,040	43
2,953,763	3,006,614	2,575,112	3,846,886	8,013,140	1,962,955	1,632,083	6,367,341	8,056,967	2,366,588	2,075,091	2,320,857	5,731,964	44
1,639,932	1,893,938	1,539,846	1,918,308	4,488,933	753,047	503,320	3,173,191	2,767,855	862,207	1,128,672	1,530,423	2,855,782	45
1,048,629	1,245,165	977,876	1,207,814	2,994,761	372,654	252,311	1,945,056	1,609,238	399,856	829,702	1,127,632	1,634,346	46
10,173	19,041	13,754	15,038	27,677	8,065	8,028	15,598	10,952	6,955	10,925	13,993	12,504	47
8,297	15,653	11,428	11,792	23,319	6,345	6,479	12,728	8,862	5,482	8,667	12,367	10,032	48
45.98	103.97	79.70	51.69	124.19	48.92	44.73	97.07	56.73	35.84	33.42	211.04	54.25	49
2,129	872	1,981	1,369	1,484	1,676	1,491	3,688	5,790	2,348	1,223	1,731	2,869	50
2,165	980	2,011	1,374	1,680	1,319	1,070	3,741	4,869	1,802	1,304	1,560	2,999	51
2,310	906	2,134	1,521	1,786	974	896	3,903	4,114	1,243	1,365	1,740	3,330	52
85.9	63.1	95.9	79.6	62.9	94.2	94.0	94.5	95.6	92.8	85.4	67.2	81.5	53
274,862	85,766	202,037	210,733	221,582	145,108	152,186	336,228	617,940	244,718	231,630	69,127	369,687	54
143,955	63,388	140,498	109,878	161,062	55,456	42,867	235,702	229,214	97,181	113,415	57,062	183,143	55
17,027,090	12,218,720	22,663,590	15,487,160	32,884,349	10,437,563	9,649,020	46,611,453	50,638,311	12,348,511	10,333,704	19,449,627	28,036,575	56
1,956	808	1,908	1,313	1,317	1,615	1,461	3,561	5,604	2,206	1,124	1,403	2,673	57
173	64	73	56	167	61	30	127	186	142	99	328	196	58
1,363	561	1,606	990	1,252	1,033	776	3,157	3,600	1,144	969	1,221	2,394	59
753	311	375	379	232	641	714	531	2,190	1,204	254	510	461	60
13	.....	.....	.....	.....	2	1	.....	.....	.....	.....	.....	14	61
29	37	23	25	22	30	12	47	54	30	4	49	30	62
14	17	7	22	18	28	16	25	31	30	9	50	25	63
24	15	7	12	25	5	6	16	30	12	5	32	13	64
6,431	5,805	2,315	5,494	4,215	4,680	2,428	6,021	7,774	9,557	628	5,090	6,493	65
2,804	4,131	1,554	2,983	3,142	1,723	677	4,172	3,341	2,766	336	3,774	2,851	66
300,800	989,714	232,750	604,225	756,945	325,450	131,500	875,370	941,700	493,747	19,000	1,935,065	486,550	67
321	474	61	326	854	74	83	169	214	153	205	794	620	68
291	426	56	415	743	87	33	140	180	87	163	833	470	69
360	377	52	379	690	56	22	154	132	45	153	804	387	70
12.9	34.3	3.0	19.0	36.2	4.2	5.2	4.3	3.5	6.0	14.3	30.8	17.6	71
46,268	64,261	6,232	57,194	147,324	9,105	8,063	16,262	25,245	21,463	39,059	36,816	92,373	72
24,355	44,736	4,574	28,289	108,277	2,820	2,363	11,302	9,802	7,497	20,022	29,422	45,055	73
3,239,529	8,439,502	702,700	4,191,075	21,392,283	531,860	494,680	2,202,110	2,108,595	1,032,530	2,058,850	10,447,865	6,779,000	74
197	127	27	112	274	34	17	40	93	44	110	29	436	75
5	2	.....	2	9	.....	.....	4	.....	2	2	13	2	76
96	339	29	194	552	38	60	125	102	107	85	725	173	77
23	6	5	18	19	2	6	.....	19	.....	8	27	9	78
272	342	58	296	756	64	49	155	177	107	195	499	580	79
49	132	3	30	98	9	34	14	37	45	10	295	39	80
.....	.....	.....	.....	.....	1	.....	.....	.....	1	.....	.....	1	81

COUNTY TABLE I.—FARMS AND FARM PROPERTY, 1920.

		Oconto.	Oneida.[1]	Outagamie.	Ozaukee.	Pepin.	Pierce.	Polk.	Portage.
	ALL FARMS.								
1	**Number of farms**..1920	3,114	724	3,746	1,727	1,034	3,105	4,058	3,326
2	1910	2,868	688	3,650	1,714	1,038	3,213	3,399	3,229
3	1900	2,241	350	3,479	1,728	1,054	3,323	2,907	3,172
	All farmers classified by sex, 1920:								
4	Male....number	3,004	700	3,624	1,669	1,007	3,038	3,930	3,194
5	Female....number	110	24	122	58	27	67	128	132
	Color and nativity of all farmers, 1920:								
6	Native white....number	1,714	360	2,909	1,499	762	2,322	2,224	2,161
7	Foreign-born white....number	1,348	363	717	228	272	783	1,834	1,165
8	Negro and other nonwhite....number	52	1	120	.....	.....	.....	.....	.....
	All farms classified by size, 1920:								
9	Under 3 acres....number	1	1	3	2	3	7	1	1
10	3 to 9 acres....number	33	8	190	115	22	52	37	49
11	10 to 19 acres....number	36	14	105	82	21	73	53	30
12	20 to 49 acres....number	557	172	473	255	130	412	689	272
13	50 to 99 acres....number	1,291	248	1,590	711	245	1,093	1,695	992
14	100 to 174 acres....number	937	172	1,116	485	353	1,028	1,146	1,351
15	175 to 259 acres....number	193	53	209	69	168	317	293	444
16	260 to 499 acres....number	55	34	50	8	84	116	119	170
17	500 to 999 acres....number	9	19	9	.....	8	7	17	14
18	1,000 acres and over....number	2	3	1	.....	.....	.....	8	3
	LAND AND FARM AREA.								
19	Approximate land area, 1920....acres	715,520	757,120	413,440	149,120	151,040	360,320	593,400	519,680
20	**Land in farms**..1920....acres	310,037	104,508	347,824	141,115	140,268	345,468	434,216	427,913
21	1910....acres	284,785	78,209	336,007	140,160	135,647	347,179	378,057	411,247
22	1900....acres	212,292	41,282	319,509	141,539	136,363	333,641	318,791	393,857
23	Improved land in farms...1920....acres	151,639	28,159	236,561	107,739	75,698	208,957	185,140	250,287
24	1910....acres	133,961	17,723	223,665	109,267	70,175	203,646	149,577	218,149
25	1900....acres	91,273	7,778	198,670	109,054	68,811	192,371	117,238	189,396
26	Woodland in farms, 1920....acres	96,551	30,627	44,915	12,092	48,316	86,430	186,044	103,856
27	Other unimproved land in farms, 1920....acres	61,847	45,722	66,348	21,284	16,254	50,081	63,032	73,768
28	Per cent of land area in farms, 1920	43.3	13.8	84.1	94.6	92.9	95.9	72.6	82.3
29	Per cent of farm land improved, 1920	48.9	26.9	68.0	76.3	54.0	60.5	42.6	58.5
30	Average acreage per farm, 1920	99.6	144.3	92.9	81.7	135.7	111.3	107.0	128.7
31	Average improved acreage per farm, 1920	48.7	38.9	63.2	62.4	73.2	67.3	45.6	75.3
	VALUE OF FARM PROPERTY.								
32	**All farm property**..1920....dollars	25,833,641	5,252,505	49,885,775	25,664,614	12,744,749	43,273,937	47,174,721	31,100,565
33	1910....dollars	14,288,083	1,872,399	29,506,639	16,348,184	5,971,873	18,997,948	16,606,522	18,532,537
34	1900....dollars	5,891,809	506,628	16,711,062	11,497,728	3,254,996	10,733,194	6,458,007	8,577,154
35	Land in farms...1920....dollars	15,097,590	3,069,865	27,658,010	14,924,616	7,824,521	26,073,736	27,541,871	17,714,413
36	1910....dollars	8,941,788	1,069,345	18,637,238	10,443,620	3,627,735	11,935,890	9,910,737	11,492,053
37	1900....dollars	3,514,170	294,390	10,460,030	8,031,680	1,964,800	6,835,360	3,746,940	5,305,400
38	Farm buildings..1920....dollars	5,763,412	1,183,590	12,282,137	6,067,395	2,676,034	9,133,665	11,367,694	7,326,495
39	1910....dollars	3,125,604	472,570	6,452,066	3,782,120	1,303,466	3,892,408	3,806,691	4,273,453
40	1900....dollars	1,223,700	94,770	3,650,820	2,270,840	677,060	1,975,240	1,356,770	1,809,120
41	Implements and machinery..1920....dollars	1,879,122	364,571	3,877,810	1,955,653	814,495	2,760,969	2,732,900	2,384,251
42	1910....dollars	700,041	114,940	1,269,099	613,580	255,116	769,312	694,368	835,568
43	1900....dollars	320,670	37,910	685,820	358,250	152,780	478,760	311,010	405,700
44	Live stock on farms..1920....dollars	3,093,517	634,479	6,067,818	2,716,950	1,429,699	5,305,567	5,532,256	3,675,496
45	1910....dollars	1,520,590	215,544	3,148,236	1,508,864	785,556	2,400,338	2,194,726	1,931,463
46	1900....dollars	833,269	79,558	1,914,392	836,958	460,356	1,443,834	1,043,287	1,056,934
	Average values, 1920:								
47	All property per farm....dollars	8,296	7,255	13,317	14,861	12,326	13,937	11,625	9,351
48	Land and buildings per farm....dollars	6,699	5,875	10,662	12,155	10,155	11,339	9,588	7,529
49	Land alone per acre....dollars	48.70	29.37	79.52	105.76	55.78	75.47	63.43	41.40
	FARMS OPERATED BY OWNERS.								
50	**Number of farms**..1920	2,905	662	3,400	1,540	900	2,557	3,732	2,888
51	1910	2,712	639	3,338	1,518	931	2,743	3,160	2,903
52	1900	2,114	327	3,112	1,560	934	2,928	2,747	2,805
53	Per cent of all farms, 1920	93.3	91.4	90.8	89.2	87.0	82.4	92.0	88.8
54	Land in farms, 1920....acres	284,784	76,082	309,904	125,710	120,649	274,823	383,241	357,660
55	Improved land in farms, 1920....acres	137,508	22,551	212,915	96,045	64,731	164,898	166,283	204,264
56	Value of land and buildings, 1920....dollars	18,598,227	3,418,275	35,932,722	18,592,488	9,084,905	28,535,748	34,413,505	20,832,409
	Degree of ownership, 1920:								
57	Farmers owning entire farm....number	2,809	644	3,265	1,462	764	2,274	3,478	2,703
58	Farmers hiring additional land....number	96	18	135	78	136	283	254	185
	Color and nativity of owners, 1920:								
59	Native white owners....number	1,555	315	2,606	1,336	642	1,820	1,965	1,769
60	Foreign-born white owners....number	1,298	346	688	204	258	737	1,767	1,119
61	Negro and other nonwhite owners....number	52	1	106	.....	.....	.....	.....	.....
	FARMS OPERATED BY MANAGERS.								
62	**Number of farms**..1920	38	14	42	27	12	30	28	37
63	1910	20	13	15	9	3	17	20	29
64	1900	38	6	23	16	2	10	17	19
65	Land in farms, 1920....acres	5,670	20,275	7,435	2,898	3,360	3,942	12,055	6,965
66	Improved land in farms, 1920....acres	3,250	3,087	3,318	2,377	1,907	2,254	2,911	3,540
67	Value of land and buildings, 1920....dollars	507,200	545,100	635,750	504,303	235,350	421,800	1,314,150	415,400
	FARMS OPERATED BY TENANTS.								
68	**Number of farms**..1920	171	48	304	160	122	518	298	401
69	1910	136	36	297	187	104	453	219	297
70	1900	89	17	344	152	118	385	143	348
71	Per cent of all farms, 1920	5.5	6.6	8.1	9.3	11.8	16.7	7.3	12.1
72	Land in farms, 1920....acres	19,583	8,151	30,485	12,507	16,259	66,703	38,920	63,288
73	Improved land in farms, 1920....acres	10,881	2,521	20,328	9,317	9,060	41,805	15,946	42,483
74	Value of land and buildings, 1920....dollars	1,755,575	290,080	3,371,675	1,895,220	1,180,300	6,249,853	3,181,910	3,793,099
	Form of tenancy, 1920:								
75	Share tenants....number	50	28	125	21	84	318	137	289
76	Share-cash tenants....number	2	.....	1	3	4	20	7	7
77	Cash tenants....number	98	14	175	133	34	151	154	80
78	Unspecified....number	21	6	3	3	.....	29	.....	25
	Color and nativity of tenants, 1920:								
79	Native white tenants....number	131	36	269	142	109	475	238	361
80	Foreign-born white tenants....number	40	12	23	18	13	43	60	40
81	Negro and other nonwhite tenants....number	.....	.....	12	.....	.....	.....	.....	.....

[1] Parts of Forest County annexed to Vilas County in 1905, 1911, and 1913, and part to Oneida County in 1911; parts of Vilas County annexed to Oneida County in 1901 and 1911; part of Oneida County annexed to Vilas County in 1911.

WITH SELECTED ITEMS FOR 1910 AND 1900—Continued.

Price.	Racine.	Richland.	Rock.	Rusk.[2]	St. Croix.	Sauk.	Sawyer.	Shawano.	Sheboygan.	Taylor.	Trempealeau.	Vernon.	Vilas.[1]	
1,935	2,215	2,533	3,660	1,946	3,290	3,697	823	3,977	3,664	2,260	3,138	4,101	417	1
1,352	2,203	2,546	3,787	1,069	3,119	3,806	388	3,549	3,647	1,582	3,008	4,003	149	2
885	2,118	2,726	3,829	.....	3,143	3,886	159	3,140	3,572	1,168	3,138	4,235	83	3
1,854	2,140	2,488	3,561	1,889	3,180	3,619	802	3,855	3,558	2,163	3,059	3,980	406	4
81	75	45	99	57	110	78	21	122	106	97	79	121	11	5
585	1,516	2,370	2,771	1,070	2,228	2,991	514	2,399	3,109	1,007	2,196	3,221	157	6
1,349	699	163	889	872	1,062	704	308	1,415	555	1,250	941	873	246	7
1	.....	.....	.....	4	.....	2	1	163	.....	3	1	7	14	8
2	5	7	4	4	2	6	.....	3	16	3	2	18	1	9
7	103	45	146	34	38	88	6	76	200	28	54	134	8	10
25	151	23	149	29	48	79	7	93	169	44	46	92	8	11
749	437	135	362	549	310	294	194	489	541	609	245	449	142	12
741	710	579	981	809	1,029	898	349	1,410	1,526	986	631	1,161	151	13
315	603	1,066	1,391	373	1,156	1,490	187	1,472	1,061	465	1,320	1,512	66	14
62	158	389	463	91	483	564	46	323	123	90	560	523	24	15
22	45	217	157	37	204	254	23	95	22	29	269	197	13	16
9	3	20	7	13	19	24	10	14	5	6	9	15	3	17
3	.....	2	.....	7	1	.....	1	2	1	.....	2	.....	1	18
818,560	207,360	377,600	458,240	592,000	470,400	538,880	844,800	741,120	333,440	634,240	478,720	525,440	597,760	19
161,894	195,963	361,450	427,083	184,213	430,136	494,925	86,914	431,614	311,332	196,148	461,525	489,129	38,056	20
119,005	199,412	362,080	439,441	113,638	417,892	503,174	43,049	380,926	306,216	136,451	451,101	487,746	19,269	21
84,236	200,387	359,435	438,388	.....	392,227	494,835	19,536	327,454	307,600	103,565	457,904	493,162	13,171	22
40,387	146,456	186,824	343,328	46,676	308,086	279,878	20,511	193,770	226,734	51,944	270,239	268,541	9,726	23
23,105	147,369	189,301	359,609	25,869	296,498	282,772	10,428	170,218	227,209	33,892	269,778	262,738	4,605	24
13,118	159,366	187,004	357,632	.....	272,843	280,064	4,871	135,322	225,569	23,392	253,343	256,524	2,170	25
71,921	20,969	132,623	38,825	24,518	56,071	135,662	26,731	140,511	42,561	73,149	135,567	173,872	16,831	26
49,586	28,538	42,003	44,930	113,019	65,979	79,385	39,672	97,333	42,037	71,055	55,719	46,716	11,499	27
19.8	94.5	95.7	93.2	31.1	91.4	91.8	10.3	58.2	93.4	30.9	96.4	93.1	6.4	28
24.9	74.7	51.7	80.4	25.3	71.6	56.5	23.6	44.9	72.8	26.5	58.6	54.9	25.6	29
83.7	88.5	142.7	116.7	94.7	130.7	133.9	105.6	108.5	85.0	86.8	147.1	119.3	91.3	30
20.9	66.1	73.8	93.8	24.0	93.6	75.7	24.9	48.7	61.9	23.0	86.1	65.5	23.3	31
9,584,983	37,582,344	42,659,958	77,563,322	13,237,315	55,808,799	55,641,540	5,428,351	40,188,975	63,348,843	16,037,898	45,598,281	53,082,896	2,578,793	32
3,280,783	22,755,702	21,642,759	45,355,529	3,326,829	23,998,981	32,540,326	1,202,098	21,467,907	31,933,314	5,409,620	21,411,077	25,289,099	668,187	33
1,147,805	15,570,940	10,572,133	29,974,313	.....	12,022,751	16,740,044	291,133	9,307,318	21,756,901	1,983,091	11,923,019	13,556,799	145,401	34
5,112,598	21,885,812	27,343,260	51,156,686	8,461,530	34,796,127	31,853,414	3,308,110	22,332,792	36,605,769	9,061,363	27,994,730	33,609,859	1,294,357	35
1,847,285	14,535,607	14,331,290	30,256,391	2,162,721	15,177,665	20,437,630	752,134	13,351,089	19,999,980	3,180,367	12,712,278	15,876,943	406,280	36
615,810	10,608,840	6,616,700	20,072,690	.....	7,706,700	10,268,170	155,550	5,655,140	14,056,110	1,127,050	7,199,050	8,481,350	91,020	37
2,466,845	8,502,577	7,665,228	14,315,536	2,516,515	11,363,031	12,768,384	1,181,540	9,454,662	14,213,288	3,707,180	9,272,345	10,438,645	784,233	38
856,195	5,019,925	3,500,445	8,961,610	644,153	4,921,355	6,853,385	260,835	4,849,411	7,018,267	1,294,610	4,761,017	5,274,714	180,320	39
283,910	3,112,430	1,726,990	5,847,700	.....	2,327,810	3,424,300	57,000	1,886,140	4,783,250	444,400	2,359,690	2,482,820	26,110	40
618,812	2,489,098	2,096,682	3,612,445	598,660	2,894,605	3,844,416	286,016	3,348,197	4,737,725	958,518	2,836,835	3,016,848	192,428	41
168,610	876,417	609,296	1,355,087	135,955	970,116	1,348,110	55,416	942,357	1,339,229	277,162	968,747	836,079	25,098	42
66,500	479,390	388,280	868,960	.....	520,920	626,440	18,640	475,080	739,110	105,860	560,110	562,870	7,990	43
1,386,728	4,704,857	5,554,788	8,478,655	1,660,610	6,755,036	7,175,326	652,685	5,051,324	7,792,061	2,310,837	5,494,371	6,017,544	307,775	44
408,693	2,323,753	3,201,728	4,782,441	384,000	2,929,845	3,901,201	133,713	2,325,050	3,575,838	657,481	2,969,035	3,301,363	56,489	45
181,585	1,370,280	1,840,163	3,184,963	.....	1,467,321	2,421,134	59,943	1,290,958	2,178,431	305,781	1,804,169	2,029,759	20,281	46
4,953	16,967	16,842	21,192	6,802	16,963	15,050	6,596	10,105	17,290	7,096	14,531	12,944	6,184	47
3,917	13,719	13,821	17,889	5,641	14,030	12,070	5,455	7,993	13,870	5,650	11,876	10,741	4,985	48
31.58	111.68	75.65	119.73	45.93	80.90	64.36	38.06	51.74	117.58	46.20	60.66	68.71	34.01	49
1,836	1,697	1,886	2,426	1,804	2,677	3,081	764	3,763	3,219	2,175	2,578	3,432	390	50
1,304	1,695	1,993	2,529	983	2,684	3,248	362	3,384	3,243	1,520	2,603	3,424	132	51
867	1,572	2,257	2,442	.....	2,728	3,333	144	3,062	3,074	1,143	2,803	3,692	76	52
94.9	76.6	74.5	66.3	92.7	81.4	83.3	92.8	94.6	87.9	96.2	82.2	83.7	93.5	53
145,178	139,419	264,511	259,177	162,055	335,655	401,555	75,574	406,552	263,483	186,278	367,445	403,931	34,857	54
37,050	104,634	136,856	211,440	41,992	237,329	227,271	17,567	181,015	195,892	49,263	216,368	222,852	8,894	55
6,880,443	21,304,565	25,337,130	39,710,072	9,753,380	35,964,752	36,495,096	3,928,025	29,711,152	43,151,294	12,156,801	29,899,640	36,345,209	1,757,110	56
1,783	1,544	1,740	2,215	1,741	2,388	2,893	742	3,636	3,049	2,046	2,383	3,288	374	57
53	153	146	211	63	289	188	22	127	170	129	195	144	16	58
522	1,150	1,741	1,769	960	1,702	2,420	473	2,223	2,716	945	1,701	2,614	142	59
1,313	547	145	657	840	975	659	290	1,380	503	1,227	876	812	235	60
1	.....	.....	.....	4	.....	2	1	160	.....	3	1	6	13	61
18	43	37	35	21	39	17	17	28	59	23	30	16	12	62
7	19	27	32	20	14	8	5	13	19	15	6	13	5	63
3	22	30	32	.....	8	21	6	8	18	5	31	18	3	64
9,907	7,060	7,175	5,623	5,907	8,172	4,162	4,470	6,067	12,861	3,321	10,835	2,948	2,562	65
1,394	5,648	3,625	4,747	746	6,212	2,211	825	2,543	4,782	774	3,467	1,491	607	66
387,200	1,633,424	904,695	1,274,061	318,440	840,161	534,025	228,200	516,302	2,082,528	201,050	617,500	284,500	277,200	67
81	475	610	1,199	121	574	599	42	186	386	62	530	653	15	68
41	489	526	1,226	66	421	550	21	147	385	47	399	566	12	69
15	524	439	1,355	.....	407	532	9	70	480	20	304	525	4	70
4.2	21.4	24.1	32.8	6.2	17.4	16.2	5.1	4.7	10.5	2.7	16.9	15.9	3.6	71
6,809	49,484	89,764	162,283	16,251	86,309	89,208	6,870	18,995	34,988	6,549	83,245	82,250	637	72
1,943	36,174	46,343	127,141	3,938	64,545	50,396	2,119	10,212	26,060	1,907	50,404	44,198	225	73
311,800	7,450,400	8,766,663	24,488,089	906,225	9,354,245	7,592,677	333,425	1,560,000	5,585,235	410,692	6,749,935	7,438,795	44,280	74
14	123	488	932	60	337	293	21	76	120	13	265	492	3	75
.....	4	1	20	1	35	7	1	1	4	2	6	11	.....	76
55	345	65	238	60	191	264	20	107	251	45	216	80	12	77
12	3	56	9	.....	11	35	.....	2	11	2	43	70	.....	78
51	337	593	972	94	491	556	27	153	341	44	465	592	8	79
30	138	17	227	27	83	43	15	30	45	18	65	60	6	80
.....	.....	.....	.....	.....	.....	.....	.....	3	.....	.....	.....	1	1	81

[2] Rusk County organized as Gates County from part of Chippewa County in 1901; name changed in 1905.

COUNTY TABLE I.—FARMS AND FARM PROPERTY, 1920, WITH SELECTED ITEMS FOR 1910 AND 1900—Continued.

		Walworth.	Washburn.	Washington.	Waukesha.	Waupaca.	Waushara.	Winnebago.	Wood.	Indian res.
	ALL FARMS.									
1	**Number of farms**..1920	2,779	1,380	2,799	3,406	3,770	2,468	2,711	3,066	.....
2	1910	2,803	972	2,795	3,506	3,794	2,622	2,739	2,706	.....
3	1900	2,754	449	2,873	3,549	3,662	2,739	2,773	2,359	352
	All farmers classified by sex, 1920:									
4	Male....number..	2,711	1,338	2,674	3,297	3,677	2,415	2,635	2,963	.....
5	Female....number..	68	42	125	109	93	53	76	103	.....
	Color and nativity of all farmers, 1920:									
6	Native white....number..	2,164	918	2,502	2,613	2,726	1,973	2,113	1,889	.....
7	Foreign-born white....number..	612	458	297	793	1,044	495	596	1,163	.....
8	Negro and other nonwhite....number..	3	4	.....	.....	.....	.....	2	14	.....
	All farms classified by size, 1920:									
9	Under 3 acres....number..	15	2	2	6	5	.....	3	2	.....
10	3 to 9 acres....number..	106	11	71	127	69	16	154	82	.....
11	10 to 19 acres....number..	99	14	56	154	58	25	103	75	.....
12	20 to 49 acres....number..	273	259	290	609	368	139	422	531	.....
13	50 to 99 acres....number..	724	450	1,245	1,206	1,330	543	920	1,299	.....
14	100 to 174 acres....number..	1,060	435	992	985	1,477	1,070	873	774	.....
15	175 to 259 acres....number..	359	116	115	232	371	459	191	201	.....
16	260 to 499 acres....number..	137	72	26	77	88	204	40	74	.....
17	500 to 999 acres....number..	5	12	2	7	4	10	4	18	.....
18	1,000 acres and over....number..	1	9	.....	3	.....	2	1	10	.....
	LAND AND FARM AREA.									
19	Approximate land area, 1920....acres..	358,400	534,400	275,840	351,360	485,760	413,440	293,760	517,760	.....
20	**Land in farms**..1920....acres..	330,011	178,298	264,351	333,519	420,206	363,417	256,327	321,907	.....
21	1910....acres..	336,776	145,370	262,902	329,832	417,309	366,102	260,598	283,782	.....
22	1900....acres..	341,092	67,518	266,731	332,087	389,789	373,842	267,976	271,537	46,699
23	Improved land in farms..1920....acres..	239,308	57,827	174,486	227,310	236,807	233,745	186,332	137,063	.....
24	1910....acres..	246,544	41,587	173,839	230,514	221,248	226,165	187,551	107,957	.....
25	1900....acres..	244,419	13,039	185,101	241,428	195,122	211,874	201,572	91,966	9,141
26	Woodland in farms, 1920....acres..	38,037	71,401	38,230	52,073	92,965	84,493	25,511	79,030	.....
27	Other unimproved land in farms, 1920....acres..	52,666	49,070	51,635	54,136	90,434	45,179	44,484	105,814	.....
28	Per cent of land area in farms, 1920	92.1	33.4	95.8	94.9	86.5	87.9	87.3	62.2	.....
29	Per cent of farm land improved, 1920	72.5	32.4	66.0	68.2	56.4	64.3	72.7	42.6	.....
30	Average acreage per farm, 1920	118.8	129.2	94.4	97.9	111.5	147.3	94.6	105.0	.....
31	Average improved acreage per farm, 1920	86.1	41.9	62.3	66.7	62.8	94.7	68.7	44.7	.....
	VALUE OF FARM PROPERTY.									
32	**All farm property**..1920....dollars..	63,005,765	12,370,091	44,836,397	59,605,001	44,920,386	24,018,493	39,140,055	32,756,636	.....
33	1910....dollars..	37,182,875	3,570,620	25,933,195	36,061,181	26,139,756	16,870,803	25,136,909	14,682,828	.....
34	1900....dollars..	24,590,235	702,311	20,060,303	27,021,943	12,478,155	9,262,138	17,471,199	6,199,758	802,298
35	Land in farms...1920....dollars..	38,328,561	7,816,577	25,595,592	32,366,499	24,186,486	12,990,351	22,494,321	18,910,673	.....
36	1910....dollars..	23,365,250	2,372,028	16,334,361	21,762,525	16,034,655	10,286,784	16,082,820	9,182,822	.....
37	1900....dollars..	16,461,050	379,590	13,617,770	18,045,620	7,387,340	5,552,210	11,407,040	3,909,710	635,590
38	Farm buildings..1920....dollars..	13,366,810	2,454,988	10,665,090	15,466,549	11,569,179	5,944,970	8,929,529	7,583,303	.....
39	1910....dollars..	8,236,000	639,543	6,035,040	9,272,489	6,285,435	4,024,006	5,503,733	3,342,670	.....
40	1900....dollars..	4,754,250	145,150	4,085,250	5,859,250	2,915,460	2,028,690	3,669,870	1,234,440	76,520
41	Implements and machinery..1920....dollars..	3,370,330	691,252	3,769,421	3,959,593	3,565,174	2,076,649	2,722,291	1,969,137	.....
42	1910....dollars..	1,120,750	141,688	1,091,437	1,382,183	1,107,717	753,843	938,973	587,314	.....
43	1900....dollars..	676,260	44,750	662,280	882,820	565,530	469,840	582,720	273,210	31,310
44	Live stock on farms..1920....dollars..	7,940,064	1,407,274	4,806,294	7,812,360	5,599,547	3,006,523	4,993,914	4,293,523	.....
45	1910....dollars..	4,460,875	417,361	2,472,357	3,643,984	2,711,949	1,806,170	2,611,383	1,570,022	.....
46	1900....dollars..	2,698,675	132,821	1,695,003	2,234,253	1,609,825	1,211,398	1,811,569	782,398	58,988
	Average values, 1920:									
47	All property per farm....dollars..	22,672	8,964	16,019	17,500	11,915	9,732	14,437	10,684	.....
48	Land and buildings per farm....dollars..	18,602	7,443	12,955	14,044	9,484	7,672	11,591	8,641	.....
49	Land alone per acre....dollars..	116.14	43.84	96.82	97.05	57.56	35.75	87.76	58.75	.....
	FARMS OPERATED BY OWNERS.									
50	**Number of farms**..1920	1,841	1,256	2,465	2,648	3,349	2,033	2,231	2,791	.....
51	1910	1,806	896	2,472	2,745	3,417	2,233	2,189	2,514	.....
52	1900	1,903	419	2,563	2,772	3,323	2,384	2,228	2,195	349
53	Per cent of all farms, 1920	66.2	91.0	88.1	77.7	88.8	82.4	82.3	91.0	.....
54	Land in farms, 1920....acres..	199,839	146,608	229,781	245,092	368,082	295,254	202,565	270,097	.....
55	Improved land in farms, 1920....acres..	145,034	49,377	151,780	167,725	206,539	189,549	147,487	119,996	.....
56	Value of land and buildings, 1920....dollars..	30,503,158	8,746,765	31,504,237	34,789,049	31,376,215	15,309,733	24,944,150	22,990,713	.....
	Degree of ownership, 1920:									
57	Farmers owning entire farm....number..	1,729	1,128	2,345	2,415	3,204	1,870	2,087	2,606	.....
58	Farmers hiring additional land....number..	112	128	120	233	145	163	144	185	.....
	Color and nativity of owners, 1920:									
59	Native white owners....number..	1,431	823	2,197	1,989	2,350	1,581	1,702	1,658	.....
60	Foreign-born white owners....number..	408	429	268	659	999	452	527	1,119	.....
61	Negro and other nonwhite owners....number..	2	4	.....	.....	.....	.....	2	14	.....
	FARMS OPERATED BY MANAGERS.									
62	**Number of farms**..1920	99	21	50	114	57	22	33	45	.....
63	1910	78	15	39	60	24	15	30	27	.....
64	1900	33	11	18	68	43	9	47	30	1
65	Land in farms, 1920....acres..	12,209	8,069	6,497	17,761	7,973	7,134	4,139	14,574	.....
66	Improved land in farms, 1920....acres..	8,556	2,069	4,196	11,989	4,626	3,764	2,940	3,850	.....
67	Value of land and buildings, 1920....dollars..	3,577,035	480,100	860,400	3,333,585	717,750	325,600	749,300	971,930	.....
	FARMS OPERATED BY TENANTS.									
68	**Number of farms**..1920	839	103	284	644	364	413	447	230	.....
69	1910	919	61	284	701	353	374	520	165	.....
70	1900	818	19	292	709	296	346	498	134	2
71	Per cent of all farms, 1920	30.2	7.5	10.1	18.9	9.7	16.7	16.5	7.5	.....
72	Land in farms, 1920....acres..	117,963	23,621	28,073	70,666	44,151	61,029	49,623	37,236	.....
73	Improved land in farms, 1920....acres..	85,718	6,381	18,510	47,596	25,642	40,432	35,905	13,217	.....
74	Value of land and buildings, 1920....dollars..	17,615,178	1,044,700	3,896,045	9,710,414	3,661,700	3,299,988	5,730,400	2,531,333	.....
	Form of tenancy, 1920:									
75	Share tenants....number..	494	55	145	226	238	338	230	127	.....
76	Share-cash tenants....number..	6	.....	3	2	2	5	2	1	.....
77	Cash tenants....number..	335	48	136	412	106	48	211	86	.....
78	Unspecified....number..	4	.....	.....	4	18	22	4	16	.....
	Color and nativity of tenants, 1920:									
79	Native white tenants....number..	677	81	263	540	330	372	382	197	.....
80	Foreign-born white tenants....number..	161	22	21	104	34	41	65	33	.....
81	Negro and other nonwhite tenants....number..	1	.....	.....	.....	.....	.....	.....	.....	.....

COUNTY TABLE II.—LIVE STOCK ON FARMS AND RANGES, 1920; AND LIVE-STOCK PRODUCTS, 1919.

		The State.	Adams.	Ashland.	Barron.	Bayfield.	Brown.	Buffalo.	Burnett.
	DOMESTIC ANIMALS: 1920.								
1	Farms reporting domestic animals.....number..	183,839	1,529	1,058	4,351	1,656	3,405	2,066	1,801
2	Value of all domestic animals.....dollars..	311,018,828	1,488,173	918,917	6,012,346	1,234,405	4,525,167	4,464,905	1,763,699
	Horses:								
3	Total number.....	683,364	5,394	2,387	14,220	3,132	11,320	11,633	4,987
4	Colts under 1 year of age.....	23,832	161	97	547	110	334	721	205
5	Colts 1 year old and under 2 years.....	31,291	156	118	713	113	545	966	185
6	Mares 2 years old and over.....	322,688	2,566	1,088	6,869	1,493	5,293	5,576	2,250
7	Geldings 2 years old and over.....	302,790	2,484	1,068	6,045	1,398	5,090	4,314	2,317
8	Stallions 2 years old and over.....	2,763	27	16	46	18	58	56	30
9	Total value.....dollars..	66,587,715	488,364	334,887	1,452,787	409,028	1,123,058	1,112,280	499,271
	Mules:								
10	Total number.....	4,284	85	23	103	41	14	65	44
11	Mule colts under 1 year of age.....	260	5	.....	2	.....	.....	8	.....
12	Mule colts 1 year old and under 2 years.....	331	6	.....	5	.....	.....	13	7
13	Mules 2 years old and over.....	3,693	74	23	96	41	14	44	37
14	Total value.....dollars..	481,208	9,150	3,875	12,445	5,000	1,930	6,630	5,385
	Asses and burros:								
15	Total number.....	94	.....	.....	.....	1	2	1	3
16	Total value.....dollars..	8,785	.....	.....	.....	70	110	200	85
	Cattle:								
17	Total number.....	3,050,829	15,341	9,665	65,285	12,534	50,176	50,805	20,066
18	Total value.....dollars..	208,673,216	855,085	503,768	4,040,932	697,257	3,129,035	2,429,068	1,103,511
	Beef cattle—								
19	Total number.....	287,346	1,567	478	3,207	931	1,475	6,967	1,215
20	Calves under 1 year of age.....	71,107	396	190	1,015	450	225	1,958	404
21	Heifers 1 year old and under 2 years.....	31,269	152	62	284	89	125	874	76
22	Cows and heifers 2 years old and over.....	73,582	349	85	676	124	456	1,189	316
23	Steers 1 year old and under 2 years.....	65,908	457	98	828	207	358	2,059	303
24	Steers 2 years old and over.....	39,447	163	29	326	51	266	771	76
25	Bulls 1 year old and over.....	6,033	50	14	78	10	45	116	40
26	Total value.....dollars..	15,634,227	69,990	19,282	150,127	30,831	72,301	284,818	50,528
	Dairy cattle—								
27	Total number.....	2,763,483	13,774	9,187	62,078	11,603	48,701	43,838	18,851
28	Calves under 1 year of age.....	503,256	2,956	2,150	13,370	2,885	7,837	9,507	4,507
29	Heifers 1 year old and under 2 years.....	384,695	2,220	1,421	9,348	1,786	6,689	6,737	3,146
30	Cows and heifers 2 years old and over.....	1,795,122	8,223	5,365	37,587	6,674	32,868	26,293	10,597
31	Bulls 1 year old and over.....	80,410	375	251	1,773	258	1,307	1,301	601
32	Total value.....dollars..	193,038,989	785,095	484,456	3,890,805	666,426	3,056,734	2,144,250	1,052,983
	Sheep:								
33	Total number.....	479,991	1,359	1,905	12,836	5,824	1,401	12,022	2,876
34	Lambs under 1 year of age.....	111,696	285	475	2,974	1,217	377	2,458	616
35	Ewes 1 year old and over.....	346,543	1,001	1,337	9,452	4,403	957	9,215	2,106
36	Rams 1 year old and over.....	13,372	64	83	377	182	50	332	119
37	Wethers 1 year old and over.....	8,380	9	10	33	22	17	17	35
38	Total value.....dollars..	5,291,347	13,265	27,868	135,579	63,659	15,488	112,941	28,379
	Goats:								
39	Total number.....	2,484	13	42	56	19	8	8	13
40	Total value.....dollars..	20,519	103	340	432	151	48	48	73
	Swine:								
41	Total number.....	1,596,419	6,422	2,717	19,739	2,813	17,453	42,342	5,844
42	Pigs under 6 months old.....	737,798	3,099	1,710	9,330	1,660	10,665	15,572	2,701
43	Sows and gilts for breeding, 6 months old and over...	401,886	1,464	495	5,322	593	2,456	11,997	1,258
44	Boars for breeding, 6 months old and over.....	34,670	102	66	550	74	228	1,033	153
45	All other hogs, 6 months old and over.....	422,065	1,757	446	4,537	486	4,079	13,740	1,732
46	Total value.....dollars..	29,956,038	122,206	48,179	370,121	59,240	255,498	803,738	126,995
	POULTRY AND BEES: 1920.								
47	Chickens.....number..	11,495,057	102,562	29,308	198,988	41,613	144,872	175,417	71,629
48	Other poultry.....number..	267,216	2,305	592	4,096	646	3,162	5,269	1,113
49	Value of all poultry.....dollars..	10,726,721	96,994	28,546	167,460	38,087	125,237	133,070	61,159
50	Bees.....number of hives..	107,646	342	235	3,255	718	958	797	1,012
51	Total value.....dollars..	566,566	2,292	1,544	14,699	6,744	5,567	3,790	5,121
	LIVE-STOCK PRODUCTS: 1919.								
	Dairy products:								
52	Milk produced (as reported).....gallons..	776,951,019	2,826,035	2,296,174	16,379,570	2,661,917	14,551,367	10,918,842	3,107,089
53	Milk sold.....gallons..	473,816,832	124,378	294,570	5,501,947	136,962	10,718,675	1,588,622	216,484
54	Cream sold.....gallons..	4,002,583	3,881	37,260	74,565	9,400	78,766	107,897	21,283
55	Butter fat sold.....pounds..	82,727,323	599,696	326,058	3,274,264	584,221	1,063,050	2,382,616	1,042,184
56	Butter made on farms.....pounds..	8,666,037	154,912	121,723	167,132	230,420	87,207	165,214	145,750
57	Butter sold.....pounds..	2,933,300	19,412	48,757	36,567	102,890	64,230	17,468	38,262
58	Cheese made on farms.....pounds..	308,117	.....	944	1,693	894	276	11,450	2
59	Value of dairy products[1].....dollars..	180,306,599	461,857	388,301	3,620,172	480,457	3,556,397	2,084,500	797,253
60	Receipts from sale of dairy products.....dollars..	177,082,270	392,797	349,371	3,551,835	414,007	3,543,063	2,002,477	740,207
61	Average production of milk per dairy cow.....gallons..	467	366	510	460	480	499	412	395
	Eggs and chickens:								
62	Eggs produced (as reported).....dozens..	50,794,648	484,483	147,608	946,188	177,689	731,876	731,700	293,667
63	Eggs sold.....dozens..	33,078,423	351,306	61,764	600,311	84,935	415,882	475,202	182,377
64	Chickens raised (as reported).....number..	10,323,502	87,998	26,720	144,289	34,642	106,308	160,994	63,481
65	Chickens sold.....number..	4,006,743	30,743	6,861	50,129	8,730	30,020	55,025	21,125
66	Value of chickens and eggs produced.....dollars..	27,905,123	257,586	91,286	462,635	105,249	396,687	385,500	160,634
67	Receipts from sale of chickens and eggs.....dollars..	15,877,532	161,384	34,466	263,923	44,314	201,369	210,885	86,826
	Honey and wax:								
68	Honey produced.....pounds..	2,676,683	7,832	5,684	84,587	19,989	39,022	11,129	14,909
69	Wax produced.....pounds..	32,866	90	71	879	193	843	145	219
70	Value of honey and wax.....dollars..	733,883	2,146	1,559	23,137	5,463	10,823	3,054	4,099
	Wool:								
71	Sheep shorn.....number..	366,364	1,040	1,155	9,401	3,575	818	9,964	2,065
72	Wool produced (as reported).....pounds..	2,700,598	7,752	8,082	63,828	22,693	6,757	76,012	13,502
73	Value.....dollars..	1,426,731	4,400	4,032	33,637	12,772	3,409	40,451	7,183

[1] Value of milk, cream, and butter fat sold, and of butter and cheese made on farms.

COUNTY TABLE III.—DOMESTIC ANIMALS NOT ON FARMS OR RANGES: 1920.

1	Inclosures reporting domestic animals.....	34,643	123	542	610	386	754	323	144
2	Horses, total number.....	51,487	165	1,142	789	773	875	413	190
3	Mules, total number.....	796	2	2	36	4	20	2	4
4	Asses and burros, total number.....	46	.....	.....	.....	.....	.....	2	.....
5	Cattle, total number.....	35,314	123	706	886	623	443	442	262
6	Dairy cows.....	24,022	99	523	512	418	333	342	175
7	Sheep, total number.....	4,248	.....	4	52	79	.....	25	13
8	Goats, total number.....	418	.....	6	9	2	1	.....	.....
9	Swine, total number.....	28,556	37	743	399	325	720	198	64

COUNTY TABLE II.—LIVE STOCK ON FARMS AND RANGES.

		Calumet.	Chippewa.	Clark.	Columbia.	Crawford.	Dane.	Dodge.	Door.
	DOMESTIC ANIMALS: 1920.								
1	Farms reporting domestic animals ..... number	2,055	3,572	5,010	3,226	1,878	6,003	4,579	2,278
2	Value of all domestic animals ..... dollars	3,372,251	5,106,319	7,945,471	6,485,131	3,356,972	13,778,734	11,398,449	2,643,902
	Horses:								
3	Total number	8,027	13,299	15,431	14,945	9,052	27,711	20,107	6,893
4	Colts under 1 year of age	224	514	579	517	553	760	519	223
5	Colts 1 year old and under 2 years	312	751	737	638	668	1,056	806	313
6	Mares 2 years old and over	3,802	6,406	7,396	7,136	4,653	13,044	9,269	3,238
7	Geldings 2 years old and over	3,672	5,555	6,654	6,596	3,140	12,732	9,422	3,105
8	Stallions 2 years old and over	17	73	65	58	38	119	91	14
9	Total value ..... dollars	764,049	1,331,471	1,502,341	1,359,866	651,130	2,494,267	1,901,863	695,612
	Mules:								
10	Total number	21	61	71	136	166	94	42	120
11	Mule colts under 1 year of age	.....	5	9	10	26	2	5	.....
12	Mule colts 1 year old and under 2 years	.....	5	11	4	37	1	.....	.....
13	Mules 2 years old and over	21	51	51	122	103	91	37	120
14	Total value ..... dollars	2,975	7,295	6,185	16,980	14,067	9,390	3,985	17,970
	Asses and burros:								
15	Total number	1	.....	3	9	.....	5	2	2
16	Total value ..... dollars	70	.....	150	895	.....	155	650	70
	Cattle:								
17	Total number	34,919	58,695	81,378	58,303	41,144	117,811	95,685	27,523
18	Total value ..... dollars	2,406,025	3,216,888	5,923,808	3,983,928	2,212,911	8,999,683	8,477,978	1,786,742
	Beef cattle—								
19	Total number	1,055	3,370	1,710	15,318	10,502	9,144	2,318	783
20	Calves under 1 year of age	247	1,028	332	2,967	3,886	1,552	266	204
21	Heifers 1 year old and under 2 years	132	315	192	1,700	1,405	1,067	216	90
22	Cows and heifers 2 years old and over	200	624	472	5,768	1,451	2,489	655	160
23	Steers 1 year old and under 2 years	210	930	314	2,527	3,048	2,081	469	182
24	Steers 2 years old and over	248	392	319	1,988	542	1,785	671	130
25	Bulls 1 year old and over	18	81	81	368	170	170	41	22
26	Total value ..... dollars	58,941	157,270	100,149	883,702	380,704	565,148	160,905	37,240
	Dairy cattle—								
27	Total number	33,864	55,325	79,668	42,985	30,642	108,667	93,367	26,735
28	Calves under 1 year of age	4,642	11,397	13,095	7,380	5,801	15,558	12,996	3,878
29	Heifers 1 year old and under 2 years	4,156	8,520	10,850	6,068	4,500	14,177	11,773	3,572
30	Cows and heifers 2 years old and over	23,929	33,709	53,577	28,313	19,623	75,468	65,426	18,646
31	Bulls 1 year old and over	1,137	1,699	2,146	1,224	718	3,464	3,172	639
32	Total value ..... dollars	2,347,084	3,059,618	5,823,659	3,100,226	1,832,207	8,434,535	8,317,073	1,749,502
	Sheep:								
33	Total number	1,596	13,045	6,010	13,196	6,154	20,742	8,654	1,836
34	Lambs under 1 year of age	293	2,105	1,686	3,216	1,040	9,097	1,885	421
35	Ewes 1 year old and over	1,240	8,958	4,102	9,541	4,951	10,980	6,224	1,293
36	Rams 1 year old and over	50	357	195	304	140	414	176	112
37	Wethers 1 year old and over	13	1,625	27	135	23	251	369	10
38	Total value ..... dollars	17,362	168,726	66,947	137,649	63,002	234,568	89,414	16,747
	Goats:								
39	Total number	27	147	134	40	11	38	34	.....
40	Total value ..... dollars	234	1,098	861	264	52	268	238	.....
	Swine:								
41	Total number	12,804	20,279	26,004	52,127	22,402	93,789	61,325	8,665
42	Pigs under 6 months old	7,305	9,417	16,233	22,383	9,493	30,276	35,902	5,097
43	Sows and gilts for breeding, 6 months old and over	2,525	5,352	5,031	11,917	7,733	25,734	13,078	1,352
44	Boars for breeding, 6 months old and over	202	548	373	872	647	2,114	1,162	112
45	All other hogs, 6 months old and over	2,772	4,962	4,367	16,955	4,529	35,665	11,183	2,104
46	Total value ..... dollars	181,536	380,841	445,179	985,549	415,810	2,040,403	924,321	126,761
	POULTRY AND BEES: 1920.								
47	Chickens ..... number	121,550	169,144	205,108	283,538	142,416	535,956	399,463	98,532
48	Other poultry ..... number	2,503	3,485	4,335	7,515	3,306	11,832	11,453	1,038
49	Value of all poultry ..... dollars	100,572	145,466	183,948	290,380	136,401	524,091	388,474	91,729
50	Bees ..... number of hives	2,709	4,495	2,897	1,205	1,788	2,929	2,916	300
51	Total value ..... dollars	12,464	24,011	15,022	6,470	9,949	13,775	14,401	1,987
	LIVE-STOCK PRODUCTS: 1919.								
	Dairy products:								
52	Milk produced (as reported) ..... gallons	13,007,539	12,549,321	24,345,593	10,247,802	5,538,990	30,255,517	33,433,371	8,339,975
53	Milk sold ..... gallons	7,539,108	5,158,621	23,860,504	6,796,592	1,007,875	22,751,918	32,380,660	6,300,323
54	Cream sold ..... gallons	7,263	162,570	21,005	117,509	29,021	304,735	40,455	2,475
55	Butter fat sold ..... pounds	1,642,059	2,098,700	175,308	703,099	1,318,070	1,384,987	29,986	379,845
56	Butter made on farms ..... pounds	15,443	199,195	47,129	232,128	148,580	144,816	65,074	137,692
57	Butter sold ..... pounds	8,074	77,492	16,256	100,884	7,840	60,608	34,079	50,082
58	Cheese made on farms ..... pounds	100	.....	2,920	945	100	31,471	150	55
59	Value of dairy products [1] ..... dollars	3,248,482	2,941,422	5,796,288	2,322,072	1,135,600	7,077,336	7,707,110	1,779,409
60	Receipts from sale of dairy products ..... dollars	3,244,604	2,876,873	5,777,466	2,252,629	1,056,754	7,020,271	7,689,921	1,731,146
61	Average production of milk per dairy cow ..... gallons	553	407	489	391	356	425	527	457
	Eggs and chickens:								
62	Eggs produced (as reported) ..... dozens	544,887	755,276	974,864	1,015,297	600,996	2,226,477	1,719,571	575,215
63	Eggs sold ..... dozens	357,196	360,638	581,346	743,260	396,811	1,494,642	1,167,532	357,868
64	Chickens raised (as reported) ..... number	87,437	157,012	120,685	281,459	130,316	497,594	377,414	64,086
65	Chickens sold ..... number	25,350	52,854	51,675	138,034	56,921	221,487	141,819	10,397
66	Value of chickens and eggs produced ..... dollars	273,509	389,957	447,199	634,602	318,511	1,281,582	968,365	257,705
67	Receipts from sale of chickens and eggs ..... dollars	153,728	169,619	249,235	399,775	185,583	757,224	555,327	138,487
	Honey and wax:								
68	Honey produced ..... pounds	138,153	86,194	69,255	21,078	43,539	51,605	90,415	5,059
69	Wax produced ..... pounds	2,330	589	190	162	329	592	783	50
70	Value of honey and wax ..... dollars	38,093	23,472	18,764	5,746	11,868	14,134	24,678	1,383
	Wool:								
71	Sheep shorn ..... number	1,133	5,806	3,963	10,774	4,831	11,500	4,505	1,469
72	Wool produced (as reported) ..... pounds	9,932	41,435	30,249	79,676	33,571	83,915	32,580	11,619
73	Value ..... dollars	4,865	22,209	15,545	41,884	18,102	43,742	18,149	6,776

[1] Value of milk, cream, and butter fat sold, and of butter and cheese made on farms.

COUNTY TABLE III.—DOMESTIC ANIMALS

1	Inclosures reporting domestic animals	379	631	477	607	301	792	843	398
2	**Horses**, total number	502	616	570	859	434	1,443	1,003	358
3	**Mules**, total number	17	10	4	14	24	28	20	10
4	**Asses and burros**, total number	.....	.....	.....	.....	1	.....	.....	.....
5	**Cattle**, total number	210	1,037	581	411	284	469	463	422
6	Dairy cows	182	628	421	333	198	339	378	317
7	**Sheep**, total number	6	22	12	57	.....	18	.....	8
8	**Goats**, total number	4	5	2	1	.....	7	4	.....
9	**Swine**, total number	117	305	176	199	209	316	345	281

1920; AND LIVE-STOCK PRODUCTS, 1919—Continued.

Douglas.	Dunn.	Eau Claire.	Florence.	Fond du Lac.	Forest.	Grant.	Green.	Green Lake.	Iowa.	Iron.	Jackson.	Jefferson.	
1,255	3,490	2,297	338	4,119	499	3,919	2,297	1,488	2,492	372	2,481	3,202	1
1,088,404	5,793,780	3,436,033	362,757	8,505,086	438,120	10,175,820	8,658,433	2,677,135	7,827,221	325,541	3,573,585	7,577,409	2
2,598	14,168	9,746	743	16,750	1,072	21,600	11,493	6,428	12,711	715	10,027	12,217	3
81	543	538	27	484	29	1,269	264	252	645	23	508	229	4
91	678	583	37	627	42	1,494	427	318	737	30	541	354	5
1,169	6,981	4,690	414	7,518	435	10,777	5,695	2,963	6,227	260	4,775	5,673	6
1,233	5,911	3,891	261	8,061	555	7,974	5,081	2,871	5,058	396	4,139	5,932	7
24	55	44	4	60	11	86	26	24	44	6	64	29	8
334,743	1,426,707	977,950	120,357	1,592,387	154,015	1,720,809	1,156,447	638,505	1,052,120	110,328	937,016	1,096,087	9
53	75	19	11	64	10	370	67	18	48	1	45	68	10
.....	3	2	.....	3	.....	43	10	2	5	.....	.....	1	11
.....	8	1	.....	.....	.....	46	14	.....	1	.....	2	1	12
53	64	16	11	61	10	281	43	16	42	1	43	66	13
7,485	7,198	2,185	1,135	6,215	1,205	36,971	7,335	1,430	4,290	25	4,925	7,645	14
.....	2	.....	.....	.....	5	2	.....	.....	2	1	.....	1	15
.....	90	.....	.....	.....	485	450	.....	.....	50	25	.....	50	16
10,199	64,251	43,303	3,431	74,546	3,687	101,009	63,455	26,688	74,153	3,134	40,222	65,615	17
635,756	3,493,169	2,100,908	192,528	6,045,846	224,325	6,161,485	6,370,358	1,603,350	5,800,610	182,883	2,090,999	6,069,512	18
422	4,180	1,447	348	2,011	536	50,456	1,988	4,095	18,741	209	3,759	558	19
143	946	320	108	339	162	13,426	468	894	3,918	80	1,009	126	20
51	488	138	45	217	41	6,647	305	402	1,361	41	512	97	21
147	626	315	34	460	95	15,926	540	1,019	3,725	41	652	300	22
54	1,301	411	100	661	117	8,890	496	1,001	4,638	38	1,054	21	23
12	745	199	52	296	111	4,548	152	681	4,843	6	455	4	24
15	74	55	9	38	10	1,019	27	98	256	3	77	10	25
22,189	199,366	80,006	17,125	116,151	28,342	2,810,976	136,428	214,190	1,334,423	8,464	154,908	41,306	26
9,777	60,071	41,856	3,083	72,535	3,151	50,553	61,467	22,593	55,412	2,925	36,463	65,057	27
2,424	13,458	17,166	730	10,706	766	10,223	8,884	3,775	9,973	746	7,636	10,073	28
1,430	8,470	4,901	510	9,218	543	7,385	8,614	2,964	7,798	456	5,426	9,015	29
5,668	36,339	18,800	1,757	50,156	1,787	31,720	42,455	15,080	36,349	1,635	22,229	43,925	30
255	1,804	989	86	2,455	55	1,225	1,514	774	1,292	88	1,172	2,044	31
613,567	3,293,803	2,020,902	175,403	5,929,695	195,983	3,350,509	6,233,930	1,389,160	4,466,187	174,419	1,936,091	6,028,206	32
4,031	11,513	6,628	2,431	15,269	1,910	19,685	5,057	8,223	9,338	996	7,752	4,065	33
911	2,725	1,676	328	2,629	321	3,569	1,125	1,731	2,887	97	1,791	834	34
2,930	8,342	4,688	2,039	11,896	1,536	15,633	3,613	6,265	5,698	846	5,694	1,822	35
154	346	174	50	375	51	459	224	148	318	44	232	74	36
36	100	90	14	369	2	24	95	79	435	9	35	1,335	37
51,813	126,165	61,898	34,212	162,207	27,935	243,248	66,789	76,282	118,043	14,106	70,025	43,342	38
50	22	24	.....	45	6	287	12	32	145	.....	53	23	39
257	185	184	.....	291	52	1,997	94	171	1,003	.....	245	114	40
2,464	37,979	16,041	832	44,551	1,571	86,969	47,276	21,887	37,875	899	23,500	23,000	41
1,242	15,962	7,112	523	24,293	827	24,147	17,485	10,467	13,042	498	10,555	13,788	42
708	10,459	4,067	142	9,709	429	32,171	14,240	5,522	14,269	236	6,097	3,829	43
104	965	415	31	745	64	2,302	1,218	450	1,094	50	569	293	44
410	10,593	4,447	136	9,804	251	28,349	14,333	5,448	9,470	115	6,279	5,090	45
58,350	740,266	292,908	14,525	698,140	30,103	2,010,860	1,057,410	357,397	851,105	18,174	470,375	360,659	46
35,878	227,029	137,202	9,788	275,720	13,235	391,480	227,259	165,345	197,492	7,687	185,783	321,882	47
873	4,517	3,225	90	7,525	138	7,394	3,172	3,666	4,388	73	2,663	10,374	48
37,224	193,940	119,033	9,433	253,767	14,269	373,554	245,072	154,300	201,772	8,195	162,146	296,885	49
117	2,985	2,335	57	2,029	222	3,408	1,793	616	1,375	46	2,097	1,370	50
1,181	13,557	12,662	463	9,367	1,424	15,418	13,670	2,354	6,968	478	8,728	5,191	51
2,702,462	14,166,189	7,400,360	690,278	23,011,733	662,572	13,480,527	22,039,720	4,547,840	15,413,455	737,579	8,500,208	20,435,940	52
922,710	2,791,213	913,999	93,201	3,761,468	157,379	5,259,708	21,335,696	2,136,779	14,101,650	21,630	1,503,108	18,600,349	53
33,751	166,547	67,060	11,701	60,731	18,998	348,826	3,803	15,931	40,055	23,302	78,755	135,185	54
214,624	3,211,274	1,630,259	75,097	6,538,795	43,425	2,228,547	9,772	1,072,086	174,305	56,841	1,672,352	421,026	55
233,735	216,370	133,929	87,774	41,600	79,565	115,646	40,351	35,791	77,134	77,307	232,329	37,730	56
72,495	46,482	43,696	51,777	41,247	30,764	26,574	23,503	10,358	40,280	32,498	33,176	36,367	57
1,285	25	575	170	363	105	30	33,100	.....	9,100	12,209	370	3,000	58
574,480	2,988,744	1,403,378	130,112	5,867,040	137,303	2,862,940	5,585,782	1,121,001	3,256,418	109,636	1,620,125	5,405,938	59
491,603	2,900,321	1,356,325	111,459	5,866,812	110,819	2,813,965	5,565,031	1,106,740	3,232,463	76,883	1,506,586	5,404,193	60
497	430	390	424	505	409	426	543	404	432	482	435	500	61
185,233	969,277	515,951	55,341	1,224,829	77,027	1,424,880	837,261	468,406	758,101	46,432	837,502	1,462,718	62
75,487	614,453	315,189	27,026	752,737	32,640	1,097,780	589,269	259,294	513,800	12,204	627,018	1,078,245	63
41,786	198,167	131,985	9,013	236,578	12,619	338,907	188,332	103,649	179,187	2,554	165,402	283,449	64
10,306	85,736	47,658	2,723	94,727	2,522	171,666	111,180	39,014	76,120	2,190	88,238	101,223	65
114,514	523,327	312,088	35,139	666,107	49,352	815,277	480,329	253,080	445,349	25,020	460,392	776,469	66
41,419	208,030	163,991	15,705	360,012	18,428	550,530	318,880	123,597	261,717	8,257	310,780	484,192	67
4,575	59,859	61,301	1,700	37,043	4,560	109,340	52,185	6,545	27,361	852	36,586	22,389	68
19	907	747	20	196	.....	1,331	911	13	425	10	242	158	69
1,241	16,470	16,805	466	10,069	1,231	29,975	14,400	1,771	7,532	233	9,960	6,099	70
2,800	8,893	5,378	2,978	10,656	812	14,576	3,677	6,474	5,836	461	6,296	1,910	71
16,839	62,470	40,991	20,248	81,153	5,464	117,827	27,810	48,035	46,305	2,745	46,127	14,747	72
8,754	32,630	21,739	7,139	43,468	3,155	60,465	14,217	26,318	25,372	1,463	24,701	7,750	73

NOT ON FARMS OR RANGES: 1920—Continued.

781	488	355	115	804	381	668	247	514	356	407	319	634	1
674	594	614	165	1,058	798	1,050	429	455	518	580	468	933	2
.....	3	2	.....	17	4	45	35	3	11	7	4	13	3
.....	.....	.....	.....	1	.....	.....	1	.....	.....	1	.....	.....	4
1,019	520	296	219	342	603	580	180	570	224	895	416	351	5
800	418	220	118	288	379	425	162	502	195	598	304	264	6
7	133	86	4	9	92	39	.....	.....	.....	39	27	28	7
1	5	1	.....	22	1	1	7	.....	.....	6	5	1	8
453	188	197	102	285	447	434	50	215	89	166	140	268	9

COUNTY TABLE II.—LIVE STOCK ON FARMS AND RANGES,

		Juneau.	Kenosha.	Kewaunee.	La Crosse.	Lafayette.	Langlade.	Lincoln.	Manitowoc.
	DOMESTIC ANIMALS: 1920.								
1	Farms reporting domestic animals.....number..	2,424	1,357	2,043	1,697	2,328	1,716	1,506	3,846
2	Value of all domestic animals.....dollars..	2,820,992	2,871,129	2,496,799	3,716,855	7,784,266	1,906,371	1,584,801	6,155,718
	Horses:								
3	Total number.....	8,311	6,524	7,549	8,178	12,422	4,535	3,655	13,797
4	Colts under 1 year of age.....	323	228	207	302	470	152	78	353
5	Colts 1 year old and under 2 years.....	340	252	362	377	746	209	94	578
6	Mares 2 years old and over.....	3,955	3,015	3,652	3,537	5,990	2,097	1,884	6,418
7	Geldings 2 years old and over.....	3,642	2,994	3,304	3,932	5,189	2,056	1,591	6,403
8	Stallions 2 years old and over.....	51	35	24	30	27	21	8	45
9	Total value.....dollars..	749,928	639,643	648,237	783,171	1,059,212	601,092	450,759	1,408,209
	Mules:								
10	Total number.....	74	59	9	53	75	17	24	14
11	Mule colts under 1 year of age.....	1	6	1	.....	5	.....	2	.....
12	Mule colts 1 year old and under 2 years.....	8	4	.....	5	12	.....	.....	.....
13	Mules 2 years old and over.....	65	49	8	48	58	17	22	14
14	Total value.....dollars..	7,745	7,747	1,065	8,155	8,090	1,730	3,915	1,360
	Asses and burros:								
15	Total number.....	2	.....	.....	.....	.....	.....	1	2
16	Total value.....dollars..	100	.....	.....	.....	.....	.....	5	30
	Cattle:								
17	Total number.....	33,065	24,777	29,611	38,515	66,225	20,344	17,738	57,537
18	Total value.....dollars..	1,736,247	2,012,661	1,655,700	2,285,715	5,330,092	1,164,449	1,016,444	4,356,005
	Beef cattle—								
19	Total number.....	1,794	1,810	454	3,023	23,067	1,370	499	1,215
20	Calves under 1 year of age.....	398	343	97	592	5,178	480	285	279
21	Heifers 1 year old and under 2 years.....	169	232	47	245	2,217	147	26	126
22	Cows and heifers 2 years old and over.....	337	571	133	696	6,910	234	91	394
23	Steers 1 year old and under 2 years.....	633	402	126	848	4,108	378	84	334
24	Steers 2 years old and over.....	219	210	40	576	4,260	110	9	69
25	Bulls 1 year old and over.....	38	52	11	66	394	21	4	13
26	Total value.....dollars..	78,466	129,927	19,634	170,361	1,540,341	56,209	15,483	72,328
	Dairy cattle—								
27	Total number.....	31,271	22,967	29,157	35,492	43,158	18,974	17,239	56,322
28	Calves under 1 year of age.....	6,668	3,196	4,121	6,519	7,728	4,065	3,576	7,973
29	Heifers 1 year old and under 2 years.....	4,874	2,860	3,831	5,472	6,119	3,065	2,502	7,160
30	Cows and heifers 2 years old and over.....	18,748	16,163	20,499	22,315	28,242	11,411	10,677	39,528
31	Bulls 1 year old and over.....	981	748	706	1,186	1,069	433	484	1,661
32	Total value.....dollars..	1,657,781	1,882,734	1,636,066	2,115,354	3,789,751	1,108,240	1,000,961	4,283,677
	Sheep:								
33	Total number.....	5,451	4,859	2,009	5,780	9,422	2,956	3,362	1,798
34	Lambs under 1 year of age.....	880	1,081	383	796	1,579	656	899	343
35	Ewes 1 year old and over.....	4,315	3,622	1,511	4,862	7,571	2,184	2,273	1,324
36	Rams 1 year old and over.....	249	124	89	119	230	102	188	123
37	Wethers 1 year old and over.....	37	32	26	3	42	14	2	8
38	Total value.....dollars..	55,224	56,273	19,619	60,024	135,430	36,970	37,907	17,811
	Goats:								
39	Total number.....	26	15	3	4	51	3	6	16
40	Total value.....dollars..	246	109	50	16	258	20	61	99
	Swine:								
41	Total number.....	15,496	9,136	12,684	29,218	50,325	6,127	4,770	25,291
42	Pigs under 6 months old.....	8,567	4,623	7,370	14,688	14,975	3,400	2,745	16,099
43	Sows and gilts for breeding, 6 months old and over..	4,257	1,616	1,719	7,100	19,849	1,163	841	2,723
44	Boars for breeding, 6 months old and over.....	338	155	119	653	1,674	137	99	311
45	All other hogs, 6 months old and over.....	2,334	2,742	3,476	6,777	13,827	1,427	1,085	6,158
46	Total value.....dollars..	271,502	154,696	172,128	579,774	1,251,184	102,110	75,710	372,204
	POULTRY AND BEES: 1920.								
47	Chickens.....number..	141,624	117,277	111,133	137,348	212,396	52,753	46,597	204,973
48	Other poultry.....number..	3,834	4,965	2,116	1,810	5,466	884	863	3,561
49	Value of all poultry.....dollars..	125,389	132,643	76,229	123,494	224,267	47,847	42,559	194,596
50	Bees.....number of hives..	1,239	459	536	1,533	913	934	733	3,195
51	Total value.....dollars..	7,382	2,842	2,084	6,537	4,607	8,737	4,723	17,027
	LIVE-STOCK PRODUCTS: 1919.								
	Dairy products:								
52	Milk produced (as reported).....gallons..	6,755,191	6,870,314	9,665,031	8,659,420	11,148,511	5,187,591	3,959,782	22,549,689
53	Milk sold.....gallons..	1,140,710	6,845,835	7,522,553	1,150,221	10,319,806	3,452,163	2,056,281	11,798,414
54	Cream sold.....gallons..	17,527	12,907	3,764	213,292	64,397	54,242	42,897	17,692
55	Butter fat sold.....pounds..	1,480,588	2,988	543,594	1,967,080	52,554	202,210	404,817	3,357,102
56	Butter made on farms.....pounds..	166,328	61,329	61,851	197,870	90,467	151,185	141,589	98,135
57	Butter sold.....pounds..	17,379	47,133	8,575	91,677	49,671	37,246	59,527	52,957
58	Cheese made on farms.....pounds..	103	3,300	50	40	2,391	50	150	5,919
59	Value of dairy products [1].....dollars..	1,262,497	1,856,382	2,262,853	1,926,851	2,678,659	1,063,463	925,074	5,418,439
60	Receipts from sale of dairy products.....dollars..	1,184,985	1,847,406	2,230,846	1,871,673	2,655,426	1,003,125	878,324	5,389,458
61	Average production of milk per dairy cow.....gallons..	403	457	478	430	409	483	426	592
	Eggs and chickens:								
62	Eggs produced (as reported).....dozens..	648,364	407,579	655,872	558,024	766,846	279,283	243,575	1,155,463
63	Eggs sold.....dozens..	422,917	255,854	490,846	380,800	542,958	118,068	107,449	816,840
64	Chickens raised (as reported).....number..	129,054	114,092	84,130	120,848	181,142	54,355	36,968	154,378
65	Chickens sold.....number..	50,096	47,791	16,131	51,377	91,271	9,083	7,926	40,504
66	Value of chickens and eggs produced.....dollars..	337,945	296,197	295,005	332,435	455,396	144,645	126,047	569,502
67	Receipts from sale of chickens and eggs.....dollars..	194,293	161,343	188,443	198,062	285,639	50,691	48,225	350,961
	Honey and wax:								
68	Honey produced.....pounds..	46,684	4,891	6,984	21,009	21,352	38,328	22,917	93,289
69	Wax produced.....pounds..	685	4	171	335	231	439	148	1,526
70	Value of honey and wax.....dollars..	12,838	1,322	1,944	5,786	5,844	10,498	6,238	25,707
	Wool:								
71	Sheep shorn.....number..	5,303	3,857	1,766	2,778	7,310	2,179	2,435	1,366
72	Wool produced (as reported).....pounds..	38,628	25,424	14,634	22,270	63,984	16,107	17,284	10,845
73	Value.....dollars..	20,062	13,586	6,902	13,374	34,117	8,900	8,369	5,366

[1] Value of milk, cream, and butter fat sold, and of butter and cheese made on farms.

COUNTY TABLE III.—DOMESTIC ANIMALS

1	Inclosures reporting domestic animals.....	368	359	313	460	276	464	550	686
2	**Horses**, total number.....	563	725	224	829	370	833	811	771
3	**Mules**, total number.....	3	6	.....	16	7	.....	4	15
4	**Asses and burros**, total number.....	.....	.....	.....	2	.....	.....	.....	.....
5	**Cattle**, total number.....	472	134	187	340	259	569	699	320
6	Dairy cows.....	344	94	166	247	190	365	475	250
7	**Sheep**, total number.....	10	20	.....	1	4	105	40	.....
8	**Goats**, total number.....	4	2	4	3	1	3	4	11
9	**Swine**, total number.....	78	68	321	168	81	418	455	595

1920; AND LIVE-STOCK PRODUCTS, 1919—Continued.

Marathon.	Marinette.	Marquette.	Milwaukee.	Monroe.	Oconto.	Oneida.	Outagamie.	Ozaukee.	Pepin.	Pierce.	Polk.	Portage.	
5,942	2,446	1,417	2,371	3,410	2,996	694	3,644	1,687	1,014	3,041	3,952	3,235	1
7,850,135	2,283,035	1,976,277	2,187,027	5,509,883	2,996,793	609,687	5,870,940	2,610,199	1,354,366	5,110,629	5,337,474	3,548,867	2
17,426	6,153	5,418	6,040	12,934	8,307	1,551	12,576	5,879	4,184	12,238	12,762	10,353	3
533	168	198	58	536	277	31	325	120	230	548	403	272	4
664	248	219	106	627	402	26	469	223	248	693	572	377	5
8,355	2,886	2,726	2,138	6,365	3,917	712	6,088	2,662	1,976	5,855	6,174	4,519	6
7,813	2,807	2,256	3,726	5,351	3,663	777	5,668	2,851	1,710	5,115	5,569	5,150	7
61	44	19	12	55	48	5	26	23	20	27	44	35	8
1,924,180	638,461	554,262	583,824	1,173,180	798,468	225,816	1,244,167	552,696	389,599	1,203,357	1,256,795	1,250,611	9
48	99	50	34	180	28	28	78	37	12	37	85	32	10
1	.....	7	1	27	1	.....	3	.....	.....	1	5	.....	11
1	4	.....	1	29	1	2	8	.....	.....	1	4	.....	12
46	95	43	32	124	26	26	67	37	12	35	76	32	13
5,705	12,003	6,755	3,350	17,866	2,630	4,150	8,820	6,125	875	3,820	9,062	4,000	14
4	2	1	.....	1	.....	.....	1	.....	.....	.....	2	.....	15
55	145	600	.....	700	.....	.....	35	.....	.....	.....	750	.....	16
87,444	24,360	20,856	16,183	62,723	35,066	4,957	56,776	25,295	14,430	56,569	58,919	33,562	17
5,360,619	1,462,929	1,145,706	1,452,416	3,660,252	1,948,847	302,289	4,096,333	1,855,237	667,385	3,088,507	3,445,674	1,999,447	18
2,820	746	2,555	512	3,264	889	704	762	324	1,570	16,017	5,255	752	19
731	252	676	87	897	238	245	108	24	387	4,364	1,024	188	20
218	94	295	52	411	115	63	88	25	135	1,423	455	72	21
679	115	579	183	664	197	207	228	121	224	3,142	1,059	144	22
916	193	514	46	924	233	71	258	16	661	3,898	1,705	224	23
200	87	414	129	269	99	106	65	130	137	2,831	897	113	24
76	5	77	15	99	7	12	15	8	26	359	115	11	25
112,555	32,905	131,609	37,762	144,935	33,315	43,528	42,859	26,004	67,746	762,862	262,231	45,682	26
84,624	23,614	18,301	15,671	59,459	34,177	4,253	56,014	24,971	12,860	40,552	53,664	32,810	27
16,063	4,624	3,791	1,851	12,580	5,904	946	8,496	3,109	2,875	9,945	10,853	5,930	28
11,695	3,438	2,549	1,790	8,766	4,731	665	7,452	3,506	1,799	5,986	7,818	5,139	29
54,809	14,958	11,462	11,050	36,289	22,587	2,517	38,364	17,487	7,741	23,525	33,327	20,763	30
2,057	594	490	380	1,824	955	125	1,702	869	445	1,096	1,666	978	31
5,248,064	1,430,024	1,014,097	1,414,654	3,515,317	1,915,532	258,761	4,053,474	1,829,233	599,639	2,325,645	3,183,443	1,953,765	32
10,861	2,203	4,505	220	9,906	2,931	2,817	3,066	2,377	5,789	15,871	8,127	3,590	33
2,681	583	952	29	2,000	646	366	801	123	1,125	3,019	1,676	852	34
7,612	1,486	3,423	177	7,620	1,850	2,359	2,120	2,083	4,429	12,028	6,086	2,540	35
538	72	111	10	266	176	71	115	100	141	328	287	166	36
30	62	19	4	20	259	21	30	71	94	496	78	32	37
110,107	26,685	45,023	1,943	97,462	32,326	35,397	35,076	28,254	64,262	178,713	85,513	34,625	38
18	14	2	19	20	31	3	17	6	.....	6	19	11	39
172	81	6	157	94	230	25	115	22	.....	42	137	86	40
29,673	9,175	11,961	8,491	32,731	14,460	2,030	33,716	12,117	11,219	31,052	25,710	13,855	41
16,664	5,254	5,565	4,611	19,369	8,597	702	20,815	7,881	3,886	12,945	11,032	4,964	42
6,351	1,746	3,100	1,217	8,237	2,742	605	5,857	1,810	3,569	8,307	6,322	4,615	43
504	212	166	94	661	278	99	483	154	329	747	600	433	44
6,154	1,963	3,130	2,569	4,464	2,843	624	6,561	2,272	3,435	9,053	7,756	3,843	45
449,297	142,731	223,925	145,337	560,329	214,292	42,010	486,394	167,865	232,245	636,190	539,543	260,098	46
229,760	95,465	101,934	113,674	230,733	116,059	20,364	205,405	110,253	91,405	222,621	216,083	140,783	47
4,346	1,691	4,259	6,205	4,350	2,025	342	4,253	2,466	1,084	3,522	3,534	2,803	48
192,820	80,558	97,113	126,083	211,864	91,952	24,082	183,308	101,827	72,722	177,335	185,712	120,900	49
2,599	670	364	1,000	2,054	1,002	102	1,967	775	575	3,887	2,108	904	50
14,012	3,295	1,701	7,747	10,217	4,772	710	13,570	4,924	2,611	17,603	9,070	5,639	51
25,050,720	4,808,172	3,071,482	5,808,478	13,533,854	8,601,550	856,343	17,408,720	8,455,653	2,989,181	9,966,098	9,364,897	7,547,415	52
18,639,249	2,852,872	267,098	4,791,756	1,588,324	6,924,878	116,582	14,555,003	8,137,652	32,158	1,714,605	2,628,310	1,900,876	53
47,490	75,646	84,790	11,437	49,697	13,595	11,911	22,422	16,034	21,520	213,260	30,451	28,222	54
1,261,392	424,416	682,175	14,185	3,896,867	452,477	82,432	1,202,549	68,258	812,290	1,861,448	3,081,702	1,478,873	55
174,614	227,462	94,135	156,084	152,562	107,657	116,163	97,666	30,839	102,964	312,798	122,188	101,966	56
51,633	92,522	49,095	90,046	122,883	41,166	62,686	55,956	20,393	11,727	39,625	38,480	36,879	57
14,445	6,893	.....	7,302	15,000	325	1,300	3,035	871	65	285	2,579	700	58
5,397,806	1,170,349	606,474	1,453,428	3,043,231	2,121,836	164,970	4,275,030	2,113,081	567,001	2,002,422	2,798,966	1,473,260	59
5,324,101	1,094,982	581,926	1,414,040	3,019,840	2,086,401	135,934	4,251,168	2,107,171	523,186	1,854,727	2,748,660	1,432,735	60
477	411	261	507	434	433	454	527	501	400	431	422	403	61
1,146,580	425,712	472,443	443,304	1,048,083	541,219	111,358	900,776	556,017	463,963	1,070,370	999,924	559,676	62
553,558	156,543	357,669	199,486	723,342	272,573	47,939	583,036	388,980	367,234	750,955	667,654	327,702	63
191,644	94,567	95,169	121,253	227,760	100,789	22,416	193,278	81,446	75,120	190,088	183,454	124,717	64
38,885	19,668	39,282	37,911	97,957	25,650	7,087	62,605	30,064	30,982	79,149	59,449	30,557	65
604,347	252,087	266,132	300,922	569,999	311,339	65,817	482,767	303,571	216,473	535,503	503,893	321,789	66
247,204	79,819	171,777	122,380	345,880	137,136	26,441	259,967	190,634	149,149	335,027	291,474	151,775	67
70,658	10,092	2,637	45,001	31,932	16,347	4,195	61,763	25,613	14,339	104,465	36,909	16,329	68
1,046	206	20	612	.....	378	75	954	467	123	893	437	229	69
19,434	2,795	719	12,358	8,622	4,543	1,159	17,000	7,075	3,914	28,510	10,114	4,487	70
9,298	1,429	3,373	81	8,508	2,048	791	2,262	324	5,167	13,496	6,899	2,320	71
67,475	11,230	25,046	634	63,490	15,354	4,529	18,432	2,431	38,577	108,774	46,258	16,372	72
32,393	5,799	13,156	292	33,079	7,652	2,274	9,521	1,351	21,244	59,515	23,881	8,440	73

NOT ON FARMS OR RANGES: 1920—Continued.

1,132	464	354	1,916	441	443	322	654	229	168	416	363	510	1
1,231	711	426	5,154	809	458	588	741	240	210	577	598	445	2
4	67	6	30	26	4	4	16	2	.....	3	.....	3	3
.....	.....	.....	.....	.....	.....	.....	1	7	.....	.....	.....	1	4
1,487	471	407	2,479	400	513	508	472	115	159	525	671	399	5
1,026	363	303	427	316	372	333	391	106	124	396	455	353	6
60	111	2	501	208	8	105	2	4	17	.....	169	4	7
1	.....	.....	133	3	10	3	.....	19	4	.....	2	8	8
931	305	225	10,212	72	324	216	279	72	55	102	205	294	9

COUNTY TABLE II.—LIVE STOCK ON FARMS AND RANGES.

		Price.	Racine.	Richland.	Rock.	Rusk.	St. Croix.	Sauk.	Sawyer.
	DOMESTIC ANIMALS: 1920.								
1	Farms reporting domestic animals.....number..	1,836	2,144	2,504	3,553	1,839	3,200	3,641	771
2	Value of all domestic animals.....dollars..	1,349,565	4,487,631	5,373,461	8,129,398	1,607,805	6,557,875	6,900,823	629,439
	Horses:								
3	Total number.....	3,375	8,473	10,113	17,537	4,284	15,275	14,833	1,756
4	Colts under 1 year of age.....	126	188	386	488	179	787	423	62
5	Colts 1 year old and under 2 years.....	138	304	523	661	225	1,087	640	78
6	Mares 2 years old and over.....	1,678	3,892	4,941	8,452	2,108	6,884	7,021	818
7	Geldings 2 years old and over.....	1,419	4,070	4,206	7,813	1,748	6,473	6,683	784
8	Stallions 2 years old and over.....	14	19	57	123	24	44	66	14
9	Total value.....dollars..	423,864	876,528	831,988	1,547,623	433,086	1,568,647	1,391,097	201,022
	Mules:								
10	Total number.....	20	28	94	190	87	71	139	24
11	Mule colts under 1 year of age.....	.....	.....	2	14	5	3	8	2
12	Mule colts 1 year old and under 2 years.....	3	.....	.....	15	4	4	11	2
13	Mules 2 years old and over.....	17	28	92	161	78	64	120	20
14	Total value.....dollars..	2,450	3,235	11,995	20,234	9,515	7,935	16,078	3,020
	Asses and burros:								
15	Total number.....	.....	2	2	11	1	1	5	.....
16	Total value.....dollars..	.....	15	105	1,615	10	25	140	.....
	Cattle:								
17	Total number.....	15,117	32,184	54,560	65,198	18,001	72,420	69,519	5,589
18	Total value.....dollars..	803,446	3,098,849	3,871,289	5,124,961	1,052,500	4,165,489	4,416,556	355,819
	Beef cattle—								
19	Total number.....	499	1,733	5,175	7,846	1,096	11,057	6,251	562
20	Calves under 1 year of age.....	137	238	1,308	1,355	352	1,959	1,574	131
21	Heifers 1 year old and under 2 years.....	58	191	646	791	124	918	618	62
22	Cows and heifers 2 years old and over.....	116	558	1,142	2,083	394	2,034	1,393	221
23	Steers 1 year old and under 2 years.....	130	334	1,412	1,802	148	3,265	1,848	112
24	Steers 2 years old and over.....	43	367	509	1,605	53	2,708	661	26
25	Bulls 1 year old and over.....	15	45	158	210	25	173	159	10
26	Total value.....dollars..	20,234	128,774	243,626	539,331	55,075	568,127	350,526	27,575
	Dairy cattle—								
27	Total number.....	14,618	30,451	49,385	57,352	16,905	61,363	63,268	5,027
28	Calves under 1 year of age.....	3,665	3,708	7,687	8,759	4,374	14,529	11,133	1,316
29	Heifers 1 year old and under 2 years.....	2,181	3,110	7,033	7,896	2,550	9,115	9,068	863
30	Cows and heifers 2 years old and over.....	8,482	22,659	33,529	38,883	9,616	35,876	41,140	2,719
31	Bulls 1 year old and over.....	290	974	1,136	1,814	365	1,843	1,927	129
32	Total value.....dollars..	783,212	2,970,075	3,627,663	4,585,630	997,425	3,597,362	4,066,030	328,244
	Sheep:								
33	Total number.....	3,827	19,609	15,496	13,038	2,876	8,206	7,760	1,766
34	Lambs under 1 year of age.....	674	7,171	2,022	4,165	793	1,679	1,499	440
35	Ewes 1 year old and over.....	3,003	12,229	12,918	8,202	2,020	6,309	6,021	1,272
36	Rams 1 year old and over.....	131	101	380	248	57	199	201	39
37	Wethers 1 year old and over.....	19	108	176	423	6	19	39	15
38	Total value.....dollars..	58,418	222,422	155,726	164,185	29,785	88,235	81,351	28,485
	Goats:								
39	Total number.....	42	14	25	238	26	6	6	3
40	Total value.....dollars..	493	116	141	1,431	167	66	50	23
	Swine:								
41	Total number.....	3,806	16,246	29,285	54,854	4,764	34,377	53,943	1,862
42	Pigs under 6 months old.....	2,641	8,144	15,623	16,488	2,379	13,014	24,162	789
43	Sows and gilts for breeding, 6 months old and over.....	444	2,674	7,470	15,085	1,276	9,018	12,483	589
44	Boars for breeding, 6 months old and over.....	57	219	625	1,269	111	961	1,084	55
45	All other hogs, 6 months old and over.....	664	5,209	5,567	22,012	998	11,384	16,214	429
46	Total value.....dollars..	60,894	286,466	502,217	1,269,349	82,742	727,478	995,551	41,070
	POULTRY AND BEES: 1920.								
47	Chickens.....number..	38,284	181,904	169,112	318,366	48,050	209,652	296,371	20,229
48	Other poultry.....number..	550	6,228	4,004	9,939	1,152	5,799	6,502	497
49	Value of all poultry.....dollars..	35,106	212,490	162,704	341,832	44,847	186,973	260,291	21,287
50	Bees.....number of hives..	231	1,008	3,150	1,466	1,133	2,546	2,844	242
51	Total value.....dollars..	2,057	4,736	18,623	7,425	7,958	10,188	14,212	1,959
	LIVE-STOCK PRODUCTS: 1919.								
	Dairy products:								
52	Milk produced (as reported).....gallons..	3,722,801	11,017,347	14,724,678	15,655,525	3,107,532	12,833,410	16,385,632	1,090,893
53	Milk sold.....gallons..	392,787	10,169,932	11,439,032	14,001,595	1,048,330	3,749,833	6,983,382	95,352
54	Cream sold.....gallons..	23,262	39,438	38,130	37,123	16,711	77,274	91,611	11,007
55	Butter fat sold.....pounds..	851,693	11,117	722,872	236,230	645,321	2,987,082	2,591,812	181,297
56	Butter made on farms.....pounds..	171,060	75,081	21,013	67,201	120,579	171,573	94,316	97,816
57	Butter sold.....pounds..	37,398	43,923	3,947	37,500	31,356	57,672	24,562	28,332
58	Cheese made on farms.....pounds..	231	215	3,862	915	.....	.....	8,310	190
59	Value of dairy products[1].....dollars..	687,797	2,843,931	3,368,426	3,749,756	701,920	3,016,500	3,399,796	189,886
60	Receipts from sale of dairy products.....dollars..	614,196	2,825,289	3,358,130	3,733,258	656,270	2,950,387	3,358,711	155,722
61	Average production of milk per dairy cow.....gallons..	514	491	458	414	416	417	416	399
	Eggs and chickens:								
62	Eggs produced (as reported).....dozens..	196,511	789,238	689,991	1,214,557	209,820	975,195	1,249,187	93,593
63	Eggs sold.....dozens..	71,425	512,255	447,946	804,401	91,351	634,986	900,412	36,228
64	Chickens raised (as reported).....number..	37,916	215,158	150,981	312,446	42,137	203,910	305,826	20,506
65	Chickens sold.....number..	7,544	97,760	63,005	141,643	10,462	87,013	123,733	3,714
66	Value of chickens and eggs produced.....dollars..	113,178	551,665	361,421	697,628	122,255	530,067	709,659	53,547
67	Receipts from sale of chickens and eggs.....dollars..	35,521	317,186	206,810	423,445	47,020	306,778	433,085	17,453
	Honey and wax:								
68	Honey produced.....pounds..	8,783	26,178	81,085	15,692	45,904	72,141	42,637	5,285
69	Wax produced.....pounds..	50	332	892	127	847	667	842	45
70	Value of honey and wax.....dollars..	2,388	7,181	22,196	4,280	12,682	19,705	11,798	1,442
	Wool:								
71	Sheep shorn.....number..	5,474	10,916	13,499	9,955	1,309	6,197	6,902	893
72	Wool produced (as reported).....pounds..	21,804	77,807	94,776	74,746	8,700	49,320	51,723	5,358
73	Value.....dollars..	12,928	43,371	50,486	40,043	4,435	26,350	27,037	3,098

[1] Value of milk, cream, and butter fat sold, and of butter and cheese made on farms.

COUNTY TABLE III.—DOMESTIC ANIMALS

1	Inclosures reporting domestic animals.....	449	491	365	668	312	386	592	335
2	Horses, total number.....	653	916	631	1,231	452	479	836	475
3	Mules, total number.....	1	4	8	95	2	6	22	5
4	Asses and burros, total number.....	.....	.....	.....	.....	.....	.....	.....	.....
5	Cattle, total number.....	542	160	316	358	883	531	464	611
6	Dairy cows.....	383	132	247	299	431	389	377	365
7	Sheep, total number.....	27	1	17	1,053	169	12	504	45
8	Goats, total number.....	10	16	3	3	.....	.....	1	4
9	Swine, total number.....	459	207	101	186	303	116	154	316

1920; AND LIVE-STOCK PRODUCTS, 1919—Continued.

Shawano.	Sheboygan.	Taylor.	Trempealeau.	Vernon.	Vilas.	Walworth.	Washburn.	Washington.	Waukesha.	Waupaca.	Waushara.	Winnebago.	Wood.	
3,867	3,571	2,166	3,086	3,998	394	2,706	1,319	2,761	3,333	3,653	2,381	2,642	2,992	1
4,910,557	7,510,285	2,252,582	5,258,413	5,769,462	297,115	7,655,686	1,356,497	4,615,513	7,548,916	5,442,240	2,861,079	4,824,617	4,163,461	2
11,774	12,205	4,756	14,644	15,740	725	13,300	3,749	10,053	11,809	11,847	8,266	9,939	9,313	3
244	198	154	815	819	20	341	159	247	191	233	222	417	365	4
464	287	189	991	1,025	20	434	164	387	298	325	275	477	431	5
5,571	5,261	2,421	7,026	7,621	322	6,425	1,792	4,424	5,286	5,628	3,658	4,559	4,323	6
5,447	6,420	1,970	5,736	6,212	360	6,038	1,607	4,959	5,990	5,637	4,098	4,453	4,145	7
48	39	22	76	63	3	62	27	36	44	24	13	33	49	8
1,337,408	1,286,847	510,816	1,401,862	1,301,228	113,843	1,314,607	395,643	893,119	1,131,365	1,338,855	808,476	1,027,453	878,926	9
26	10	28	56	158	9	78	72	8	23	25	47	37	46	10
.....	2	.....	9	7	.....	3	3	.....	.....	.....	.....	.....	.....	11
1	.....	2	2	25	.....	3	6	1	.....	2	2	2	4	12
25	8	26	45	126	9	72	63	7	23	23	45	35	42	13
3,110	540	2,785	6,815	16,290	1,475	8,367	7,965	575	3,275	3,525	4,840	5,705	5,205	14
1	.....	.....	1	7	1	1	1	.....	1	.....	.....	.....	1	15
50	.....	.....	50	290	175	200	50	.....	25	.....	.....	.....	10	16
54,108	60,413	24,386	62,437	72,530	2,293	62,310	13,749	41,072	57,909	55,543	26,639	43,453	43,424	17
3,077,787	5,740,867	1,591,792	3,051,528	3,732,420	144,324	5,546,061	801,741	3,322,960	6,069,271	3,710,520	1,840,678	3,365,865	3,007,191	18
1,291	1,870	640	8,103	13,478	102	2,688	1,387	1,244	947	586	622	1,021	951	19
323	1,472	201	2,287	3,927	45	507	364	264	157	107	111	168	179	20
148	68	78	889	1,663	10	502	138	122	126	76	80	91	91	21
272	266	177	2,235	3,800	19	731	395	466	308	199	334	395	242	22
351	11	131	1,833	3,409	21	599	259	145	205	84	51	153	182	23
154	18	36	639	446	2	287	191	196	128	108	25	180	234	24
43	35	17	220	233	5	62	40	51	23	12	21	34	23	25
56,919	47,660	28,450	344,106	561,683	4,952	208,281	66,654	86,146	74,471	33,386	46,325	74,590	54,784	26
52,817	58,543	23,746	54,334	59,052	2,191	59,622	12,362	39,828	56,962	54,957	26,017	42,432	42,473	27
8,543	9,069	5,394	13,574	12,642	586	8,369	3,191	5,448	8,559	8,998	4,440	6,652	7,288	28
6,865	7,796	3,341	8,099	8,693	375	8,044	1,902	4,722	7,698	7,224	3,511	5,525	6,174	29
35,974	39,962	14,497	30,702	35,761	1,170	41,364	6,956	28,420	39,026	37,017	17,356	28,955	27,798	30
1,435	1,716	514	1,959	1,956	60	1,845	313	1,238	1,679	1,718	710	1,300	1,213	31
3,020,868	5,693,207	1,503,342	2,707,422	3,170,737	139,372	5,337,780	735,087	3,236,814	5,994,800	3,677,134	1,794,353	3,291,275	2,952,407	32
6,552	817	3,320	20,458	17,167	1,475	13,235	5,732	3,180	6,643	3,411	1,766	5,988	3,385	33
1,441	191	950	3,849	2,929	221	6,552	1,265	588	1,461	818	407	1,709	633	34
4,857	565	2,214	16,052	13,692	1,205	5,866	4,160	2,452	4,877	2,395	1,285	4,119	2,593	35
244	58	130	538	485	45	162	290	109	223	168	69	154	132	36
10	3	26	19	61	4	655	17	31	82	30	5	6	27	37
64,356	9,241	43,732	191,911	159,955	21,663	143,301	67,990	30,538	92,352	36,333	15,620	65,570	37,875	38
25	28	10	25	77	21	29	80	9	72	66	28	54	21	39
168	136	95	205	592	196	2,315	412	64	613	1,658	140	368	191	40
24,529	33,637	6,662	30,633	28,716	681	31,613	3,998	26,015	14,930	20,154	10,493	22,523	13,887	41
11,317	22,818	4,348	12,484	12,463	294	13,398	1,455	14,791	8,341	9,959	5,194	14,251	7,909	42
7,349	4,811	928	8,389	8,987	215	7,233	1,449	4,671	2,456	5,262	2,559	3,868	2,709	43
659	439	86	831	946	31	724	137	361	198	391	170	345	189	44
5,204	5,569	1,300	8,929	6,320	141	10,258	957	6,192	3,935	4,542	2,570	4,059	3,080	45
427,678	472,654	103,362	606,042	558,687	15,439	640,835	82,696	368,257	252,015	351,349	191,325	359,656	234,063	46
182,005	263,788	57,754	253,081	255,510	9,788	255,929	44,902	191,449	227,185	183,607	162,292	156,322	134,871	47
5,143	4,906	1,376	5,524	4,992	157	9,208	1,143	4,397	7,011	2,992	3,040	4,847	2,682	48
140,342	268,772	53,495	223,611	228,870	10,522	277,897	46,175	179,097	251,591	148,711	140,766	156,714	120,124	49
95	2,640	692	2,366	3,133	13	1,455	719	1,874	1,962	1,712	1,066	2,864	1,830	50
425	13,004	4,760	12,347	19,212	138	6,481	4,602	11,684	11,853	8,596	4,678	12,583	9,938	51
16,005,507	26,133,686	6,061,471	14,905,784	13,510,662	500,430	19,967,384	2,169,445	13,634,459	20,514,625	16,621,458	6,747,185	13,480,381	11,654,662	52
11,346,645	25,451,933	2,983,564	461,264	3,393,148	38,631	19,259,260	74,399	12,777,914	18,740,391	10,828,413	3,538,760	3,903,988	8,726,804	53
32,492	5,731	16,438	29,254	122,531	13,154	41,119	29,353	11,440	160,192	26,080	53,821	23,249	27,300	54
1,591,366	293,252	796,479	3,179,513	2,856,163	39,178	53,627	655,138	120,004	86,150	1,988,808	947,680	3,330,989	879,009	55
138,581	36,024	98,763	424,133	246,849	53,603	28,443	139,085	72,485	103,368	50,434	78,751	40,299	99,052	56
54,379	8,494	12,413	14,008	69,305	10,470	15,126	36,926	27,874	61,779	22,664	18,081	27,903	39,214	57
.....	634	4,000	115	101,280	855	25	.....	465	1,733	300	520	7,315	1,017	58
3,886,379	6,321,492	1,271,490	2,631,748	2,895,896	79,167	5,224,879	483,390	3,312,348	5,680,440	4,009,115	1,554,501	3,239,162	2,716,955	59
3,840,861	6,304,746	1,224,406	2,402,033	2,767,442	57,370	5,216,633	432,281	3,287,192	5,656,592	3,992,914	1,509,405	3,229,406	2,686,291	60
488	682	440	471	397	440	501	439	494	544	516	441	512	451	61
800,313	1,454,057	317,283	1,130,988	1,138,840	48,525	1,019,620	187,256	950,278	1,055,780	946,173	798,187	617,310	668,763	62
468,847	1,143,203	121,673	874,250	778,086	18,984	669,199	84,452	639,796	646,914	561,796	610,800	360,894	381,910	63
165,065	217,219	55,629	221,503	250,510	13,374	256,948	46,725	177,549	250,801	150,189	124,141	173,944	122,294	64
38,224	93,000	11,458	90,701	97,795	3,335	109,790	13,516	72,824	129,937	50,601	45,716	71,995	35,079	65
435,921	723,480	158,004	604,997	622,916	34,626	631,557	108,541	525,076	621,497	461,224	402,090	395,561	359,952	66
210,187	517,067	53,943	409,800	364,434	11,859	358,150	43,051	314,769	363,500	245,281	265,781	204,024	174,385	67
4,000	73,131	41,654	48,212	110,158	438	17,886	10,654	77,218	46,067	26,350	17,881	42,111	54,738	68
45	1,223	198	423	1,372	2	265	161	1,328	680	279	129	891	645	69
1,095	20,161	11,314	13,161	30,209	119	4,919	2,932	21,301	12,669	7,210	4,872	11,673	14,998	70
5,438	523	2,376	16,892	14,848	172	19,704	3,084	2,633	6,333	2,428	1,403	6,995	2,654	71
41,222	3,826	18,613	124,173	105,146	1,201	147,738	19,698	21,233	52,461	19,177	10,681	51,561	19,392	72
19,809	2,143	9,334	66,592	53,731	693	80,420	10,298	11,182	28,375	9,673	5,606	27,289	10,238	73

NOT ON FARMS OR RANGES: 1920—Continued.

571	636	528	404	428	124	843	279	234	652	390	325	782	582	1
758	954	801	551	586	326	2,010	325	425	802	515	410	945	624	2
4	27	3	6	13	3	7	3	3	2	4	4	7	10	3
.....	.....	.....	6	.....	.....	21	.....	1	.....	.....	.....	1	.....	4
591	224	1,046	572	508	185	478	463	66	372	397	292	497	595	5
460	182	658	366	359	114	317	301	53	306	249	241	358	468	6
3	1	113	11	1	7	6	4	1	14	64	.....	60	4	7
.....	22	8	2	7	.....	4	.....	1	9	8	9	3	2	8
296	259	492	396	167	237	296	101	86	204	136	148	590	362	9

COUNTY TABLE IV.—VALUE OF ALL CROPS, AND ACREAGE

		THE STATE.	Adams.	Ashland.	Barron.	Bayfield.	Brown.	Buffalo.	Burnett.
	VALUE OF ALL CROPS.								
1	Total.....dollars..	445,347,868	2,946,432	1,364,366	10,960,668	1,807,219	6,612,887	6,720,024	3,341,042
2	Cereals.....dollars..	170,196,910	1,397,444	229,974	2,428,356	296,513	1,977,620	3,869,813	788,649
3	Other grains and seeds.....dollars..	13,263,716	72,064	29,710	184,060	16,643	252,858	200,328	133,206
4	Hay and forage.....dollars..	164,993,480	661,869	709,484	3,564,065	892,079	3,137,607	2,099,465	1,106,679
5	Vegetables.....dollars..	77,613,026	795,367	382,694	4,677,583	525,643	1,105,165	486,002	1,282,393
6	Fruits.....dollars..	5,043,189	15,170	11,148	44,216	74,972	64,506	52,002	23,123
7	All other crops.....dollars..	14,237,547	4,518	1,356	62,388	1,369	75,131	12,414	6,992
	SELECTED CROPS (acres harvested and production).								
	Cereals:								
8	Total.....acres..	5,091,599	75,717	9,229	73,975	10,763	76,837	105,959	27,428
9	bushels..	142,149,877	1,008,204	221,373	2,241,597	260,605	1,741,188	3,152,152	615,148
10	Corn.....acres..	1,150,783	21,332	86	7,884	208	4,333	21,021	5,687
11	bushels..	44,547,398	394,872	3,561	304,659	9,435	160,936	952,688	159,614
12	Oats.....acres..	2,251,919	8,850	6,020	42,058	5,821	40,762	48,099	8,748
13	bushels..	68,206,223	200,615	172,039	1,429,919	180,044	1,080,981	1,462,826	277,731
14	Wheat.....acres..	529,745	1,532	1,481	5,488	2,424	11,272	16,628	5,188
15	bushels..	7,328,444	14,449	14,983	67,742	30,526	132,191	270,318	69,127
16	Barley.....acres..	498,292	835	883	10,321	600	10,907	14,106	1,164
17	bushels..	12,191,861	17,768	17,888	271,453	13,092	229,691	361,650	29,014
18	Rye.....acres..	529,063	39,827	680	5,967	1,161	9,121	4,256	5,863
19	bushels..	6,672,383	342,621	11,355	111,612	18,402	126,731	55,367	71,076
20	Buckwheat.....acres..	34,082	1,566	19	1,114	128	226	136	628
21	bushels..	473,123	11,577	245	16,858	2,245	4,123	2,058	5,979
22	Mixed crops.....acres..	95,302	1,756	11	1,118	91	140	1,705	113
23	bushels..	2,588,513	25,982	89	38,646	2,300	4,710	47,050	1,970
	Other grains and seeds:								
24	Dry edible beans.....acres..	14,103	448	26	138	33	173	4	357
25	bushels..	122,824	2,620	311	1,782	368	1,938	44	3,243
26	Dry peas.....acres..	58,554	1	484	299	239	2,547	74	17
27	bushels..	781,668	8	6,783	4,785	3,294	34,143	754	450
28	Flaxseed.....acres..	7,133	.....	1	162	1	113	2	43
29	bushels..	62,579	.....	11	1,842	4	950	26	420
	Hay and forage:								
30	Total.....acres..	4,495,988	37,119	19,069	84,556	23,896	85,863	59,032	34,002
31	tons..	11,489,227	48,799	33,577	223,770	43,007	210,363	139,352	74,376
32	All tame or cultivated grasses.....acres..	2,912,724	10,667	18,175	66,590	22,084	68,456	35,728	16,668
33	tons..	4,572,857	12,370	29,255	117,547	36,457	95,625	60,298	28,345
34	Timothy alone.....acres..	580,328	3,320	951	5,182	563	15,020	6,177	1,935
35	tons..	800,330	3,284	1,374	8,361	833	20,184	9,513	2,758
36	Timothy and clover mixed.....acres..	2,015,913	5,656	16,649	56,992	20,579	50,698	27,066	12,636
37	tons..	3,224,175	7,156	27,061	100,750	33,633	70,921	46,439	21,993
38	Clover alone.....acres..	186,761	1,185	448	3,306	754	1,971	2,029	1,221
39	tons..	315,435	1,216	707	6,197	1,647	3,092	3,611	2,139
40	Alfalfa.....acres..	69,747	32	7	175	12	304	90	90
41	tons..	149,929	44	15	390	35	798	254	203
42	Other tame or cultivated grasses.....acres..	59,975	474	120	935	176	463	366	786
43	tons..	82,988	670	98	1,849	309	630	481	1,252
44	Wild, salt, or prairie grasses.....acres..	336,384	12,301	221	3,540	300	1,559	4,333	9,518
45	tons..	423,886	13,015	223	4,495	406	1,711	6,499	11,193
46	Small grains cut for hay.....acres..	28,108	140	174	637	411	292	99	967
47	tons..	39,319	94	240	1,060	714	353	128	1,602
48	Annual legumes cut for hay.....acres..	4,872	35	28	88	16	42	227	203
49	tons..	7,646	29	47	121	15	50	452	183
50	Silage crops.....acres..	690,062	2,451	215	10,529	515	10,663	5,064	3,622
51	tons..	5,535,438	12,338	1,707	94,460	3,447	105,626	44,908	24,568
52	Corn cut for forage.....acres..	512,552	11,513	26	2,716	312	4,568	13,524	2,726
53	tons..	846,392	10,920	34	2,449	263	4,811	26,969	6,423
54	Kafir, sorghum, etc., for forage.....acres..	1,433	.....	26	.....	17	10	23	60
55	tons..	3,385	.....	23	.....	54	55	48	244
56	Root crops for forage.....acres..	9,853	12	204	456	241	273	34	238
57	tons..	60,304	33	2,048	3,638	1,651	2,132	50	1,815
	Vegetables:								
58	Potatoes (Irish or white).....acres..	294,424	6,244	1,351	14,390	1,826	3,373	1,520	5,174
59	bushels..	26,376,021	309,554	129,143	1,818,042	185,758	328,650	152,382	503,042
60	Other vegetables.....acres..	68,283	95	52	4,003	33	1,375	102	119
	Miscellaneous crops:								
61	Tobacco.....acres..	41,465	1	.....	189	.....	2	26	.....
62	pounds..	52,454,246	1,900	110	218,796	100	2,470	29,474	.....
63	Sugar beets grown for sugar.....acres..	12,737	.....	.....	133	.....	694	1	49
64	tons..	136,208	.....	.....	791	.....	6,678	12	350
65	Maple trees tapped.....number..	497,141	160	3,274	8,544	2,351	1,384	49	1,227
66	Maple sugar made.....pounds..	22,430	13	415	112	25	.....	3	410
67	Maple sirup made.....gallons..	138,627	56	427	1,855	486	313	17	283
	FRUITS.								
	Small fruits:								
68	Total.....acres..	7,991	42	8	73	104	63	48	120
69	quarts..	10,388,225	37,935	12,102	106,006	171,161	85,907	55,468	126,337
70	Strawberries.....acres..	3,652	16	4	43	55	35	32	30
71	quarts..	5,203,127	22,362	8,649	82,420	123,084	62,468	44,889	43,630
72	Raspberries.....acres..	1,619	6	1	17	32	19	11	9
73	quarts..	1,084,813	2,215	1,929	15,795	37,256	13,765	6,735	7,106
74	Cranberries.....acres..	1,805	1	.....	4	.....	2	.....	71
75	quarts..	3,424,709	532	.....	2,992	.....	815	4	72,000
	Orchard fruits:								
76	Total.....trees not of bearing age..	981,028	4,291	5,015	14,154	27,581	24,069	8,092	4,280
77	trees of bearing age..	2,902,463	9,423	9,803	19,472	50,884	53,660	20,403	7,277
78	bushels harvested..	1,501,757	4,044	4,351	12,077	18,662	22,204	20,707	2,023
79	Apples.....trees not of bearing age..	825,258	3,194	4,536	9,608	24,296	21,465	7,267	2,064
80	trees of bearing age..	2,321,860	7,909	8,869	12,497	41,615	43,627	19,026	2,666
81	bushels harvested..	1,305,984	3,876	4,211	10,993	15,264	20,118	20,582	1,228
82	Plums and prunes.....trees not of bearing age..	61,826	686	204	3,403	1,128	340	561	1,756
83	trees of bearing age..	117,844	997	216	5,691	1,165	870	1,126	3,860
84	bushels harvested..	21,354	73	22	961	98	176	108	704
85	Cherries.....trees not of bearing age..	84,215	402	264	1,130	1,982	2,216	199	460
86	trees of bearing age..	437,450	488	718	1,274	8,088	9,078	250	737
87	bushels harvested..	160,592	83	118	119	3,299	1,897	13	91
88	Grapes.....vines not of bearing age..	27,173	22	.....	34	500	224	79	29
89	vines of bearing age..	143,529	75	.....	30	112	1,177	893	13
90	pounds harvested..	648,893	280	.....	54	130	11,503	2,840	.....

AND PRODUCTION OF PRINCIPAL CROPS: 1919.

Calumet.	Chippewa.	Clark.	Columbia.	Crawford.	Dane.	Dodge.	Door.	Douglas.	Dunn.	Eau Claire.	Florence.	Fond du Lac.	
5,555,397	9,861,873	8,089,237	10,665,659	5,172,717	20,978,957	14,331,352	4,124,271	1,503,349	9,829,229	5,980,803	473,672	11,615,723	1
1,652,831	2,895,220	2,026,938	5,271,776	2,349,912	8,273,306	6,417,586	1,016,576	240,240	4,469,653	2,946,434	64,510	4,518,816	2
1,108,419	161,501	67,899	271,046	111,915	314,119	747,955	381,637	15,220	243,545	137,656	3,024	627,010	3
2,300,963	3,193,286	4,558,888	3,124,194	1,781,512	6,852,460	5,706,155	1,425,538	705,573	3,098,557	1,822,706	241,132	4,927,843	4
319,661	3,358,570	1,338,429	1,264,235	329,130	997,202	1,195,869	707,833	518,623	1,781,269	962,452	154,675	1,174,261	5
33,216	98,691	51,079	65,436	48,893	128,819	155,824	590,239	23,362	65,054	92,027	7,103	98,145	6
140,307	154,605	46,004	668,972	551,355	4,413,051	107,963	2,448	331	171,151	19,528	3,228	269,648	7
50,037	88,880	61,229	153,912	59,320	221,354	173,932	47,411	10,904	132,096	97,480	2,862	133,925	8
1,359,353	2,594,594	1,903,506	4,293,896	1,850,956	6,869,823	5,633,978	835,407	203,470	3,632,950	2,507,440	61,589	3,893,664	9
6,872	15,289	6,849	48,106	24,307	71,169	33,127	2,207	594	30,061	15,679	99	24,590	10
306,738	607,503	286,546	1,674,007	1,004,328	2,826,157	1,388,452	88,088	14,511	1,293,640	590,321	1,993	1,041,638	11
23,894	48,838	38,261	56,465	22,493	98,094	91,008	21,412	4,829	54,897	44,329	1,848	68,741	12
700,166	1,553,251	1,254,658	1,741,484	630,639	2,893,103	3,183,555	445,433	125,863	1,655,209	1,403,129	47,456	2,069,937	13
8,843	6,294	3,110	10,202	6,031	14,948	20,011	8,303	2,180	18,224	12,190	483	15,549	14
140,935	81,898	40,371	137,569	77,108	203,572	273,863	84,005	21,983	256,110	169,357	4,680	194,907	15
7,927	6,527	7,381	14,100	4,334	25,294	21,623	6,511	598	12,404	7,217	247	17,491	16
167,397	158,891	199,417	399,097	87,074	675,914	602,116	96,700	10,730	248,516	181,785	4,704	434,460	17
2,259	8,828	4,481	20,851	581	2,956	5,661	8,142	2,384	13,643	10,094	166	5,269	18
38,811	129,780	90,222	253,801	7,697	46,498	111,406	107,316	26,032	159,573	219,693	2,475	94,544	19
96	2,036	337	951	240	437	207	341	231	1,499	1,834	14	398	20
1,459	33,447	4,355	10,111	3,721	4,894	4,084	4,814	2,464	23,821	29,709	235	7,023	21
78	1,064	785	3,183	1,334	8,444	2,289	413	37	1,414	120	.....	1,866	22
2,139	29,776	27,317	76,332	40,389	219,457	70,347	7,762	821	35,736	3,143	.....	50,373	23
84	178	71	728	9	99	40	187	67	334	240	4	212	24
824	2,372	886	8,202	79	1,392	136	1,479	435	4,524	2,088	32	3,571	25
7,516	1,149	683	938	81	3,889	1,936	10,354	72	46	19	67	2,913	26
119,395	18,714	9,001	14,430	885	60,546	30,637	106,551	1,058	556	282	920	47,875	27
150	25	90	23	.....	20	19	336	26	56	40	.....	187	28
1,095	408	902	78	.....	228	179	2,917	278	344	307	.....	1,512	29
49,246	87,909	101,959	104,727	56,119	173,207	138,584	51,740	20,531	84,786	60,381	6,619	122,668	30
166,002	207,694	287,090	256,222	93,235	527,050	467,537	98,911	34,755	205,552	114,226	12,664	378,312	31
34,774	67,218	79,551	39,188	46,197	91,896	59,135	40,527	17,545	55,803	43,868	5,994	66,408	32
62,623	99,999	150,287	56,259	68,226	155,438	110,533	41,177	27,734	93,754	58,197	9,182	112,154	33
7,135	15,088	15,663	11,778	4,309	21,380	15,228	7,176	672	9,170	11,696	612	16,266	34
11,642	19,707	27,612	14,877	6,237	31,975	24,005	7,503	746	12,542	14,711	752	23,636	35
20,879	49,747	62,542	21,159	40,023	55,680	30,396	32,220	15,922	41,482	29,762	5,088	34,809	36
37,347	76,426	119,988	32,131	58,709	95,854	59,377	32,131	25,381	71,868	40,249	7,887	59,532	37
4,815	1,471	481	4,445	1,519	9,198	6,587	682	690	4,026	1,630	222	9,040	38
8,864	2,272	1,000	6,535	2,557	16,762	13,571	819	1,196	7,053	2,024	411	15,794	39
1,686	65	12	412	183	3,836	4,044	278	50	247	43	3	5,496	40
4,399	123	36	884	577	8,319	9,588	453	126	636	60	4	12,193	41
259	847	853	1,394	163	1,802	2,880	171	211	878	737	69	797	42
371	1,471	1,651	1,832	146	2,528	3,992	271	285	1,655	1,153	123	999	43
927	3,147	1,963	19,432	630	13,691	30,179	210	1,095	5,746	3,276	20	12,205	44
1,471	4,177	2,457	24,333	964	18,454	40,430	204	1,271	6,843	4,251	22	16,712	45
72	430	908	171	275	2,132	318	599	668	219	150	89	259	46
105	635	1,305	256	476	2,736	492	549	851	283	158	142	314	47
5	133	57	525	34	383	68	32	36	57	15	5	84	48
5	185	84	1,199	54	697	122	31	49	106	15	5	136	49
11,307	10,694	14,684	16,361	1,563	32,083	37,393	6,298	439	9,989	5,499	280	31,156	50
98,853	91,722	127,194	128,977	12,350	278,072	288,166	51,418	3,087	86,918	40,882	2,380	220,628	51
2,112	6,058	4,525	28,994	7,394	32,857	11,456	3,742	396	12,782	7,478	112	12,298	52
2,617	10,119	3,503	45,077	11,141	70,617	27,648	3,836	271	17,200	10,389	162	26,674	53
2	25	16	.....	24	62	11	27	5	55	20	4	24	54
9	31	64	.....	16	130	34	75	13	87	65	6	47	55
47	204	255	56	2	103	24	305	347	135	75	115	234	56
319	826	2,196	121	8	906	112	1,621	1,479	361	269	765	1,647	57
1,092	12,588	4,519	5,774	1,055	3,901	3,459	2,573	1,834	6,635	3,418	584	3,917	58
71,972	1,279,448	409,093	395,902	71,430	236,873	286,965	243,945	164,496	698,211	315,608	60,043	333,893	59
561	2,290	1,273	3,623	233	1,654	6,157	23	81	131	1,597	4	1,481	60
.....	566	2	2,558	2,089	14,327	30	2	.....	594	24	.....	.....	61
.....	579,901	2,200	2,963,723	2,347,960	19,899,112	30,667	2,412	400	724,027	27,240	.....	.....	62
1,047	230	.....	40	.....	187	227	24	.....	58	54	.....	430	63
12,380	1,320	.....	416	.....	1,768	2,301	136	.....	304	861	.....	3,994	64
3,267	20,015	56,773	158	4,979	129	12,145	891	782	8,955	3,086	3,780	1,279	65
15	1,518	117	.....	82	.....	1,901	38	10	190	15	1,685	.....	66
887	4,275	16,486	49	1,606	40	2,903	148	87	2,413	856	941	364	67
50	119	43	137	39	295	300	71	71	163	168	2	277	68
33,586	168,676	45,043	98,164	49,412	335,849	211,117	91,422	97,629	149,320	182,013	1,330	135,972	69
17	70	30	62	16	192	221	39	50	137	85	2	79	70
14,854	133,977	36,970	59,638	27,054	258,499	153,794	55,763	83,833	128,747	123,884	970	48,340	71
29	43	7	40	10	68	53	9	8	17	47	.....	184	72
16,784	29,656	4,882	27,376	12,345	51,569	46,533	5,485	6,696	15,340	35,353	70	75,432	73
.....	.....	.....	2	.....	.....	.....	.....	.....	.....	1	.....	.....	74
.....	.....	.....	428	.....	20	.....	.....	.....	10	640	.....	10	75
6	64	100	14,402	6,309	25,844	16,675	75,004	6,635	16,394	13,635	3,565	11,097	76
6,875	24,671	26,605	54,279	37,456	87,756	73,088	356,733	5,311	31,538	38,373	3,845	89,843	77
34,401	33,159	23,940	21,534	17,695	28,779	56,182	188,734	2,754	18,653	28,459	3,415	33,745	78
12,164	33,444	21,241	12,337	5,740	21,079	14,446	45,238	5,595	15,291	12,157	3,412	9,277	79
5,344	22,175	22,085	46,745	34,650	72,613	60,404	105,582	4,570	29,421	35,602	3,705	79,562	80
27,928	30,055	20,712	20,259	17,258	26,532	54,425	62,171	2,594	18,263	28,305	3,388	31,845	81
10,948	32,943	20,635	815	223	1,504	454	1,433	821	1,224	1,091	39	558	82
199	1,751	3,469	2,599	1,485	5,947	1,124	8,735	703	1,733	2,374	56	839	83
576	2,787	2,713	264	218	398	161	5,208	153	363	134	8	217	84
48	464	554	1,223	267	3,192	1,716	28,113	214	373	355	103	1,224	85
1,310	526	1,009	4,795	930	8,556	11,477	242,001	36	382	382	78	9,394	86
5,824	312	469	989	183	1,531	1,568	121,261	4	27	28	19	1,671	87
1,120	37	47											
84	85	27	694	439	2,457	765	75	12	49	122	.....	191	88
493	857	60	3,869	5,051	17,125	1,985	890	26	893	520	.....	691	89
3,559	235	260	20,914	40,318	66,266	10,882	3,981	3	725	8,064	.....	4,937	90

COUNTY TABLE IV.—VALUE OF ALL CROPS, AND ACREAGE

		Forest.	Grant.	Green.	Green Lake.	Iowa.	Iron.	Jackson.	Jefferson.
	VALUE OF ALL CROPS.								
1	Total ... dollars	934,542	13,518,612	7,876,222	4,631,985	7,115,626	446,995	6,273,614	8,072,911
2	Cereals ... dollars	81,406	8,070,293	3,861,645	2,558,287	3,556,169	51,549	3,044,915	3,390,942
3	Other grains and seeds ... dollars	3,773	491,631	8,198	172,223	53,398	2,028	299,919	183,216
4	Hay and forage ... dollars	302,877	4,195,108	3,699,932	1,251,335	3,220,712	221,058	1,936,151	3,703,719
5	Vegetables ... dollars	542,299	596,312	235,933	529,799	239,507	168,223	706,976	510,863
6	Fruits ... dollars	2,526	74,831	36,092	23,546	29,832	3,972	154,960	52,723
7	All other crops ... dollars	1,661	90,437	34,422	96,795	16,008	165	130,693	231,457
	SELECTED CROPS (acres harvested and production).								
	Cereals:								
8	Total ... acres	3,081	174,971	94,712	74,311	88,199	1,951	91,274	90,146
9	bushels	80,891	6,495,067	3,209,981	2,027,668	2,982,631	48,800	2,553,825	2,947,766
10	Corn ... acres	43	83,229	34,664	21,415	30,155	28	17,177	21,298
11	bushels	1,678	3,582,464	1,401,880	849,208	1,233,340	566	639,525	893,906
12	Oats ... acres	2,132	64,638	40,916	27,380	37,559	1,234	40,613	48,601
13	bushels	65,439	2,289,378	1,355,532	765,311	1,306,113	37,921	1,299,272	1,666,036
14	Wheat ... acres	470	8,820	4,802	7,433	4,701	344	10,451	9,738
15	bushels	4,276	128,380	70,031	98,731	65,906	4,482	166,533	158,750
16	Barley ... acres	248	10,121	12,303	6,765	9,409	162	6,086	4,585
17	bushels	5,948	248,852	345,603	158,624	260,325	3,521	158,254	119,301
18	Rye ... acres	123	1,891	1,511	9,920	4,083	117	11,617	3,830
19	bushels	2,006	22,677	19,763	127,180	42,592	1,531	152,295	62,289
20	Buckwheat ... acres	17	121	40	438	76	66	2,569	66
21	bushels	332	1,945	444	6,431	831	779	44,458	658
22	Mixed crops ... acres	7	6,151	464	955	2,202	.....	2,751	2,626
23	bushels	174	221,371	16,326	22,046	73,049	.....	93,263	56,768
	Other grains and seeds:								
24	Dry edible beans ... acres	7	30	1	989	2	4	232	56
25	bushels	82	330	7	8,814	17	19	2,344	907
26	Dry peas ... acres	75	228	.....	480	1	56	35	948
27	bushels	907	3,322	.....	7,148	10	649	517	15,527
28	Flaxseed ... acres	.....	2	.....	47	.....	.....	47	1
29	bushels	.....	15	.....	296	.....	.....	370	26
	Hay and forage:								
30	Total ... acres	7,543	112,410	88,283	46,859	88,513	6,570	56,980	94,881
31	tons	14,999	236,692	281,090	99,009	209,036	10,240	136,503	299,262
32	All tame or cultivated grasses ... acres	6,893	95,004	48,075	17,117	65,099	6,180	35,387	41,087
33	tons	11,598	153,907	80,379	22,919	99,833	9,314	53,122	71,763
34	Timothy alone ... acres	944	9,719	11,441	3,702	11,799	256	6,709	7,693
35	tons	1,418	13,178	17,032	4,498	15,143	385	9,185	13,772
36	Timothy and clover mixed ... acres	5,602	71,291	24,165	9,939	45,937	5,725	25,778	17,223
37	tons	9,438	114,758	39,963	13,754	71,314	8,571	39,493	30,281
38	Clover alone ... acres	311	12,583	2,844	2,320	4,750	131	2,049	4,732
39	tons	684	23,335	5,002	2,882	8,677	229	3,170	8,757
40	Alfalfa ... acres	8	734	8,580	195	1,237	2	59	6,621
41	tons	15	1,819	16,887	401	2,797	2	151	13,428
42	Other tame or cultivated grasses ... acres	28	677	1,045	961	1,376	66	792	4,834
43	tons	43	817	1,495	1,384	1,902	127	1,123	5,525
44	Wild, salt, or prairie grasses ... acres	68	1,101	1,740	16,666	3,198	187	3,809	22,905
45	tons	72	1,706	2,553	19,697	4,022	280	4,337	25,453
46	Small grains cut for hay ... acres	91	221	2,107	14	151	73	260	379
47	tons	174	361	3,100	14	196	114	299	592
48	Annual legumes cut for hay ... acres	1	.....	68	24	27	4	102	145
49	tons	3	.....	103	34	45	6	125	205
50	Silage crops ... acres	175	8,577	18,346	6,279	10,400	35	7,184	23,633
51	tons	1,073	67,602	149,822	45,754	85,442	265	61,371	189,278
52	Corn cut for forage ... acres	19	7,507	17,931	6,741	9,613	27	10,154	6,679
53	tons	16	13,116	45,114	10,496	19,431	58	17,012	11,613
54	Kafir, sorghum, etc., for forage ... acres	.....	.....	8	.....	17	3	32	21
55	tons	.....	.....	11	.....	59	5	93	51
56	Root crops for forage ... acres	296	.....	8	18	8	61	52	32
57	tons	2,063	.....	8	95	8	198	144	297
	Vegetables:								
58	Potatoes (Irish or white) ... acres	1,575	2,604	889	2,052	1,281	562	2,411	2,188
59	bushels	215,181	141,642	44,836	134,319	50,611	61,887	237,244	115,458
60	Other vegetables ... acres	73	471	19	3,300	23	9	391	1,071
	Miscellaneous crops:								
61	Tobacco ... acres	.....	257	91	.....	5	.....	414	571
62	pounds	.....	268,421	110,048	.....	6,500	.....	578,829	795,713
63	Sugar beets grown for sugar ... acres	.....	8	.....	1	.....	.....	11	124
64	tons	.....	31	.....	10	.....	.....	84	1,530
65	Maple trees tapped ... number	2,114	1,475	1,408	.....	.....	362	129	3,621
66	Maple sugar made ... pounds	215	5	60	.....	.....	.....	40	407
67	Maple sirup made ... gallons	574	457	445	.....	.....	60	18	861
	FRUITS.								
	Small fruits:								
68	Total ... acres	4	92	53	71	60	4	614	133
69	quarts	2,925	98,506	34,888	38,890	41,397	2,996	825,819	141,840
70	Strawberries ... acres	3	47	41	43	40	4	105	48
71	quarts	2,282	72,122	26,855	25,296	33,852	2,680	252,916	81,897
72	Raspberries ... acres	.....	25	8	22	10	.....	17	66
73	quarts	.....	13,828	5,464	10,527	3,308	75	8,987	47,040
74	Cranberries ... acres	.....	.....	.....	1	.....	.....	480	.....
75	quarts	.....	.....	.....	220	.....	.....	548,648	25
	Orchard fruits:								
76	Total ... trees not of bearing age	1,752	12,870	11,036	5,616	8,744	3,901	10,796	12,626
77	trees of bearing age	1,070	65,498	32,666	25,434	30,152	1,794	23,173	49,436
78	bushels harvested	993	22,999	13,350	7,550	10,296	1,699	19,236	9,669
79	Apples ... trees not of bearing age	1,634	11,934	9,256	4,950	7,475	3,184	9,378	10,474
80	trees of bearing age	1,027	59,797	27,153	22,689	28,032	1,684	20,672	39,754
81	bushels harvested	983	22,029	12,032	7,020	10,108	1,672	18,892	8,496
82	Plums and prunes ... trees not of bearing age	63	201	510	191	845	437	949	703
83	trees of bearing age	20	3,626	1,696	336	1,472	55	2,034	2,083
84	bushels harvested	4	579	158	22	113	11	300	296
85	Cherries ... trees not of bearing age	45	647	937	451	307	274	384	1,215
86	trees of bearing age	23	1,864	3,179	2,353	565	55	441	6,464
87	bushels harvested	6	353	694	472	66	16	40	535
88	Grapes ... vines not of bearing age	3	822	952	113	400	31	171	1,311
89	vines of bearing age	.....	27,159	3,732	504	3,251	6	320	15,705
90	pounds harvested	.....	107,714	16,429	2,619	16,416	15	1,211	53,349

AND PRODUCTION OF PRINCIPAL CROPS: 1919—Continued.

Juneau.	Kenosha.	Kewaunee.	La Crosse.	Lafayette.	Langlade.	Lincoln.	Manitowoc.	Marathon.	Marinette.	Marquette.	Milwaukee.	Monroe.	
4,868,481	3,893,530	3,273,116	5,227,599	8,034,239	3,170,928	2,081,257	7,370,303	9,580,251	3,934,413	3,626,977	4,213,913	7,721,398	1
1,748,482	1,285,828	1,054,537	2,651,045	4,908,163	459,901	338,409	2,126,542	2,507,396	754,927	1,585,925	1,073,490	3,322,703	2
120,180	20,746	298,253	94,079	42,888	41,199	11,900	868,020	153,952	91,760	303,453	54,011	206,968	3
1,524,353	1,839,069	1,447,050	1,881,580	2,818,531	1,128,518	990,337	3,456,166	4,566,734	1,246,655	910,220	1,320,771	2,940,952	4
1,324,087	447,895	408,944	458,030	236,766	1,511,103	725,581	769,759	2,236,611	1,760,565	781,475	1,487,488	831,215	5
78,191	35,467	59,561	78,734	22,799	16,233	10,073	131,726	49,732	53,335	28,369	79,355	233,928	6
73,188	264,525	4,771	64,131	5,092	13,974	4,957	18,090	65,826	27,171	17,535	198,798	185,632	7
65,733	38,720	53,439	66,276	106,350	17,552	13,298	90,285	85,318	30,405	67,007	29,317	100,386	8
1,479,314	1,051,606	888,288	2,194,640	3,955,185	439,330	339,781	1,852,093	2,322,692	652,354	1,142,549	925,584	2,874,556	9
15,807	8,456	558	17,819	49,628	591	232	3,844	3,614	4,588	20,770	6,806	21,260	10
420,247	294,293	14,014	792,487	2,163,686	26,008	8,371	144,148	150,803	137,421	542,322	296,352	770,694	11
25,950	18,313	24,084	26,688	40,466	11,380	9,605	45,736	54,811	14,543	8,495	16,252	48,262	12
741,220	533,736	514,220	953,218	1,408,718	321,451	272,536	1,093,539	1,558,221	364,886	203,965	508,013	1,530,334	13
3,192	6,980	11,209	5,351	4,891	1,969	993	11,074	5,917	2,523	1,692	3,208	8,070	14
46,884	111,590	96,900	90,778	70,504	20,587	11,183	127,330	75,574	24,847	16,875	49,171	122,702	15
4,101	4,319	9,841	5,297	9,336	1,940	1,159	16,877	9,511	1,699	629	2,034	9,823	16
94,018	99,337	164,218	150,564	247,249	41,125	25,577	310,685	245,584	29,681	15,654	53,923	250,718	17
13,771	545	7,412	7,622	460	1,397	1,123	12,234	10,538	5,674	32,820	914	8,572	18
135,080	10,629	92,326	80,944	7,184	24,778	18,457	165,640	273,147	74,442	323,743	15,546	103,953	19
2,336	82	144	346	8	93	106	82	388	989	256	32	1,514	20
29,178	1,074	2,410	7,357	164	1,453	1,848	1,037	5,562	13,038	2,596	723	23,017	21
566	3	106	3,143	1,559	140	41	122	481	315	2,322	48	2,877	22
12,499	71	2,374	119,032	57,629	2,916	1,092	2,089	12,908	6,870	36,994	1,201	72,941	23
156	13	121	15	.....	36	21	203	132	187	2,845	19	134	24
812	49	1,233	136	.....	425	244	2,033	1,355	1,591	20,481	202	933	25
35	2	5,624	214	.....	969	133	5,913	1,428	1,302	10	9	40	26
142	60	64,770	5,805	.....	11,541	1,625	70,594	17,631	12,754	128	126	433	27
77	57	501	6	.....	12	8	588	147	7	.....	4	5	28
722	912	5,194	48	.....	104	48	5,783	1,268	60	.....	18	68	29
50,588	46,226	49,166	48,524	81,759	25,219	24,515	85,025	112,665	41,236	47,314	39,046	79,857	30
103,888	149,527	99,847	142,442	173,376	61,534	48,910	265,028	255,594	84,012	66,024	87,314	191,662	31
26,468	24,181	41,076	26,927	61,767	22,480	22,395	63,811	99,596	28,551	12,720	27,123	56,813	32
40,768	37,102	42,496	44,986	92,072	42,490	40,043	87,586	169,285	36,793	15,477	37,329	90,725	33
8,393	9,206	10,453	5,115	10,966	1,452	1,243	16,536	10,260	4,772	2,163	9,731	14,014	34
12,164	12,784	10,928	7,969	15,026	2,457	1,900	21,086	15,570	5,505	2,820	11,990	21,498	35
14,577	10,676	28,443	20,169	44,021	20,338	20,516	41,182	86,881	21,723	5,237	13,894	39,055	36
23,428	16,569	28,949	34,056	65,085	38,565	37,064	56,780	150,172	28,432	6,929	19,298	62,954	37
1,838	1,148	1,975	1,033	4,712	610	494	5,007	1,816	1,123	4,969	1,531	2,851	38
3,028	1,985	2,249	1,907	7,777	1,320	886	7,337	2,703	1,815	5,236	2,523	4,943	39
41	2,416	157	223	1,555	7	6	827	20	97	67	1,069	147	40
78	4,703	317	526	3,245	14	10	1,958	48	142	143	2,445	375	41
1,619	735	48	387	513	73	136	259	619	836	284	898	746	42
2,070	1,061	53	528	939	134	183	425	792	899	349	1,073	955	43
10,289	4,558	194	3,239	1,328	166	286	1,301	726	1,781	23,328	2,844	2,398	44
10,645	5,881	370	5,338	2,062	288	409	1,763	763	1,673	26,967	3,326	3,266	45
263	171	61	72	319	394	462	306	537	806	29	138	225	46
282	355	88	86	401	513	782	305	748	1,006	31	164	394	47
459	123	37	5	49	7	10	39	95	100	44	29	45	48
709	227	38	6	101	12	13	40	112	130	64	37	62	49
5,954	13,937	5,312	6,821	7,313	1,627	818	17,105	8,618	5,136	2,106	4,430	8,997	50
41,247	97,884	53,084	68,369	60,855	16,068	6,295	172,149	77,089	39,900	14,987	35,115	78,485	51
7,103	3,183	2,339	11,400	10,947	257	361	2,361	2,062	4,473	9,065	4,251	11,313	52
10,065	7,851	2,917	23,508	17,814	338	423	2,630	1,923	3,028	8,477	9,387	18,523	53
12	66	7	50	35	11	10	.....	9	52	22	19	9	54
21	175	14	94	57	45	23	.....	21	163	21	50	23	55
40	7	140	10	1	277	173	102	1,022	337	.....	212	57	56
151	52	840	55	14	1,780	922	555	5,653	1,319	.....	1,906	184	57
6,347	1,564	1,591	1,473	992	4,262	2,361	2,245	9,950	6,305	4,338	6,061	2,944	58
512,870	54,676	120,191	102,473	48,715	605,749	265,876	193,392	771,746	629,484	293,274	298,451	244,262	59
353	2,173	33	1,747	31	22	48	263	403	1,838	81	3,312	411	60
.....	.....	.....	.....	.....	.....	.....	.....	2	.....	.....	.....	617	61
273	.....	5	200	.....	.....	.....	312	4,470	350	260	.....	798,569	62
312,845	.....	4,902	237,864	20	.....	.....	165	.....	272	.....	1,379	.....	63
34	2,234	36	.....	.....	.....	.....	1,460	.....	2,181	.....	18,035	.....	64
241	23,860	297	.....	.....	.....	.....	1,961	79,013	3,403	.....	300	1,853	65
495	.....	831	25	7	18,117	6,440	15	3,720	7	.....	.....	.....	66
125	.....	171	.....	.....	575	45	711	23,065	1,108	.....	150	414	67
91	.....	130	8	1	4,391	1,771							
296	68	20	119	59	8	30	70	38	32	65	120	495	68
287,751	98,312	13,398	178,459	37,522	8,083	18,694	48,115	45,510	42,770	79,562	182,773	1,004,529	69
83	36	8	94	34	6	26	21	24	28	32	55	201	70
35,995	73,248	5,299	158,992	30,030	6,582	17,187	21,588	37,832	40,538	61,782	97,623	660,204	71
24	28	10	17	21	1	3	41	10	2	9	10	28	72
13,295	21,531	7,239	10,552	4,660	301	770	23,099	5,074	1,423	8,631	5,086	18,787	73
174	.....	.....	.....	.....	.....	.....	.....	.....	.....	6	2	230	74
228,305	20	.....	.....	.....	77	146	50	21	.....	1,297	1,500	268,435	75
9,705	9,132	9,639	9,062	7,398	6,428	7,411	15,101	49,285	19,871	6,816	13,470	18,162	76
25,282	28,556	50,514	34,629	21,099	9,675	4,145	94,465	39,358	34,218	23,770	54,561	50,165	77
19,255	7,928	26,963	22,636	7,495	7,369	3,318	57,662	20,585	22,619	5,946	21,756	33,622	78
8,466	6,068	8,216	7,883	6,578	6,151	6,611	12,746	45,599	17,555	5,945	11,147	16,409	79
22,838	23,312	44,610	31,649	18,550	9,356	3,711	80,985	37,170	32,998	22,415	47,493	46,137	80
18,633	6,659	25,051	22,311	7,213	7,322	3,242	52,926	20,269	22,413	5,787	19,629	33,261	81
789	350	510	725	328	166	576	725	2,693	829	467	512	933	82
1,552	364	1,167	2,681	1,259	214	364	1,675	1,715	256	655	661	2,566	83
323	24	228	303	80	32	58	405	288	16	72	68	156	84
437	2,006	872	446	396	103	218	1,445	936	1,398	403	1,070	715	85
855	2,666	4,683	290	1,078	105	70	10,949	469	892	696	4,398	1,407	86
296	187	1,666	21	130	15	18	3,692	28	189	87	904	165	87
300	367	117	183	576	2	.....	103	1,341	125	725	167	169	88
1,531	904	144	8,824	1,089	.....	1	585	1,530	87	1,623	1,299	1,909	89
4,440	2,223	2,002	7,897	6,500	.....	.....	4,756	205	330	18,613	9,202	3,844	90

COUNTY TABLE IV.—VALUE OF ALL CROPS, AND ACREAGE

		Oconto.	Oneida.	Outagamie.	Ozaukee.	Pepin.	Pierce.	Polk.	Portage.
	VALUE OF ALL CROPS.								
1	Total.....dollars..	4,910,509	1,858,872	9,060,604	3,733,918	2,555,393	7,599,078	7,316,763	9,564,305
2	Cereals.....dollars..	1,424,918	175,528	3,279,432	1,306,788	1,587,418	4,333,681	2,651,406	2,046,505
3	Other grains and seeds.....dollars..	219,157	14,994	293,228	267,328	108,055	132,378	76,079	40,723
4	Hay and forage.....dollars..	1,836,709	385,496	3,616,031	1,394,825	626,051	2,463,629	2,926,809	1,824,423
5	Vegetables.....dollars..	1,315,923	1,277,139	1,746,213	697,474	195,499	498,197	1,590,514	5,607,016
6	Fruits.....dollars..	77,325	4,478	76,191	37,582	29,733	100,902	46,780	44,723
7	All other crops.....dollars..	36,477	1,237	49,509	29,921	8,637	70,291	25,175	945
	SELECTED CROPS (acres harvested and production).								
	Cereals:								
8	Total.....acres..	52,315	6,695	87,678	41,705	44,916	119,405	87,214	90,167
9	bushels..	1,198,736	168,436	2,808,759	1,127,934	1,209,551	3,422,419	2,309,367	1,634,609
10	Corn.....acres..	9,675	155	21,177	5,872	10,156	20,106	12,573	15,696
11	bushels..	332,218	5,330	1,033,429	270,199	386,943	898,522	469,458	430,424
12	Oats.....acres..	24,569	4,222	46,116	23,258	13,945	40,315	46,950	31,690
13	bushels..	611,266	126,757	1,396,373	664,755	470,690	1,364,334	1,267,912	659,289
14	Wheat.....acres..	4,896	473	6,748	7,301	8,467	22,840	10,410	3,021
15	bushels..	58,025	4,704	81,062	90,493	141,419	322,698	141,731	23,541
16	Barley.....acres..	3,757	178	9,600	2,968	3,973	17,406	9,105	1,130
17	bushels..	69,473	3,435	228,596	65,686	91,778	412,622	238,879	21,910
18	Rye.....acres..	7,890	1,533	2,923	2,089	7,628	10,818	3,025	42,572
19	bushels..	101,041	25,750	42,493	30,969	102,764	191,882	50,001	435,708
20	Buckwheat.....acres..	1,018	75	399	20	96	373	358	1,467
21	bushels..	14,864	1,165	7,506	136	1,602	6,130	3,606	16,734
22	Mixed crops.....acres..	469	34	693	122	643	7,544	4,658	3,582
23	bushels..	11,138	745	18,770	3,544	14,275	226,151	135,963	46,038
	Other grains and seeds:								
24	Dry edible beans.....acres..	433	5	174	50	6	22	224	98
25	bushels..	4,587	111	1,150	727	58	422	2,249	574
26	Dry peas.....acres..	1,672	118	277	590	802	69	480	354
27	bushels..	18,478	1,623	3,802	11,754	8,051	900	10,075	3,248
28	Flaxseed.....acres..	8	.....	103	209	50	684	219	5
29	bushels..	56	.....	996	3,097	553	5,782	2,142	37
	Hay and forage:								
30	Total.....acres..	59,460	10,227	93,363	39,773	19,480	54,699	71,368	72,007
31	tons..	116,398	19,849	285,996	95,702	36,716	145,498	199,654	124,938
32	All tame or cultivated grasses.....acres..	45,385	8,578	59,181	27,793	11,634	42,736	50,142	48,869
33	tons..	59,938	14,781	87,553	40,124	20,498	84,609	86,726	50,841
34	Timothy alone.....acres..	5,552	403	8,656	9,711	2,955	10,082	4,824	20,232
35	tons..	7,629	560	11,917	12,075	4,964	18,987	6,923	17,673
36	Timothy and clover mixed.....acres..	37,495	7,287	47,713	11,795	7,241	29,068	41,452	25,005
37	tons..	49,020	12,809	71,593	17,490	12,933	58,011	73,061	29,285
38	Clover alone.....acres..	763	827	1,328	4,396	1,175	2,815	2,819	689
39	tons..	1,089	1,299	1,918	7,202	2,160	6,009	4,309	801
40	Alfalfa.....acres..	99	3	321	1,100	93	294	95	65
41	tons..	273	9	958	2,409	227	775	291	119
42	Other tame or cultivated grasses.....acres..	1,476	58	1,163	791	170	477	952	2,818
43	tons..	1,927	104	1,167	948	214	827	2,142	2,903
44	Wild, salt, or prairie grasses.....acres..	968	436	1,850	909	1,999	514	4,963	7,698
45	tons..	1,030	520	2,377	1,071	2,709	906	6,665	8,217
46	Small grains cut for hay.....acres..	479	300	245	70	46	346	859	271
47	tons..	724	451	370	76	38	518	1,359	322
48	Annual legumes cut for hay.....acres..	71	2	11	5	.....	66	49	117
49	tons..	64	3	13	8	.....	112	94	111
50	Silage crops.....acres..	7,287	465	22,799	7,978	940	4,853	9,839	7,089
51	tons..	49,800	3,110	186,547	51,294	7,259	45,295	98,042	55,113
52	Corn cut for forage.....acres..	5,012	293	9,177	2,975	4,841	6,086	5,151	7,382
53	tons..	3,305	191	8,370	2,775	6,157	13,710	5,757	10,045
54	Kafir, sorghum, etc., for forage.....acres..	46	.....	19	.....	15	48	57	17
55	tons..	107	.....	49	.....	15	111	277	16
56	Root crops for forage.....acres..	212	153	81	43	5	50	308	54
57	tons..	1,430	793	717	354	40	237	734	273
	Vegetables:								
58	Potatoes (Irish or white).....acres..	4,394	4,068	4,138	2,841	562	1,580	4,851	27,083
59	bushels..	433,046	519,241	451,132	191,269	55,174	132,351	577,623	2,349,530
60	Other vegetables.....acres..	2,099	120	3,052	2,144	70	363	1,072	261
	Miscellaneous crops:								
61	Tobacco.....acres..	.....	4	.....	.....	.....	97	52	.....
62	pounds..	75	3,500	165	.....	.....	115,151	65,570	.....
63	Sugar beets grown for sugar.....acres..	236	.....	436	238	13	150	.....	.....
64	tons..	2,187	.....	3,865	2,720	124	1,312	.....	.....
65	Maple trees tapped.....number..	12,551	1,004	3,943	.....	7,350	43,897	11,850	339
66	Maple sugar made.....pounds..	714	25	40	.....	42	288	503	100
67	Maple sirup made.....gallons..	4,149	166	1,110	.....	1,736	10,782	2,681	37
	FRUITS.								
	Small fruits:								
68	Total.....acres..	28	22	122	17	39	161	156	138
69	quarts..	30,703	22,058	121,503	17,212	47,176	249,146	141,699	88,999
70	Strawberries.....acres..	23	18	72	6	26	123	62	77
71	quarts..	28,225	19,344	61,229	8,165	39,900	223,998	92,067	58,980
72	Raspberries.....acres..	2	1	39	6	10	31	33	45
73	quarts..	1,164	1,071	40,678	4,337	5,348	16,756	30,736	14,659
74	Cranberries.....acres..	.....	.....	.....	.....	.....	.....	46	1
75	quarts..	100	.....	.....	.....	10	15	12,985	556
	Orchard fruits:								
76	Total.....trees not of bearing age..	23,890	1,047	14,944	11,669	4,613	12,070	9,462	16,353
77	trees of bearing age..	47,864	574	60,568	38,905	9,105	24,898	18,898	21,374
78	bushels harvested..	35,504	241	24,577	16,243	10,478	27,576	10,145	14,131
79	Apples.....trees not of bearing age..	23,244	914	13,127	9,694	4,328	11,157	4,514	15,379
80	trees of bearing age..	45,870	445	51,538	33,851	8,456	23,521	12,082	20,062
81	bushels harvested..	35,058	229	22,706	14,546	10,452	27,453	8,969	13,906
82	Plums and prunes.....trees not of bearing age..	424	75	817	722	208	733	3,779	530
83	trees of bearing age..	432	97	1,594	890	512	1,186	5,581	1,006
84	bushels harvested..	29	11	106	264	26	104	1,053	175
85	Cherries.....trees not of bearing age..	185	54	978	875	77	164	1,151	420
86	trees of bearing age..	1,503	31	7,390	3,173	137	170	1,209	301
87	bushels harvested..	412	1	1,754	85[illegible]	.....	18	122	49
88	**Grapes**.....vines not of bearing age..	94	.....	167	35	48	61	94	47
89	vines of bearing age..	126	.....	647	116	71	271	16	55
90	pounds harvested..	852	.....	5,662	737	610	1,327	47	215

AND PRODUCTION OF PRINCIPAL CROPS: 1919—Continued.

Price.	Racine.	Richland.	Rock.	Rusk.	St. Croix.	Sauk.	Sawyer.	Shawano.	Sheboygan.	Taylor.	Trempealeau.	Vernon.	Vilas.	
1,769,473	5,833,521	5,674,404	12,458,079	2,231,779	8,941,393	9,981,746	975,002	7,375,734	7,650,447	2,279,305	8,555,301	9,971,518	570,197	1
159,858	2,009,470	2,380,951	5,783,174	267,919	4,491,250	4,674,549	138,947	2,730,392	2,664,078	295,751	4,539,905	3,505,852	57,159	2
3,229	27,504	16,312	75,696	15,693	100,477	171,593	7,920	332,007	497,551	18,110	341,247	178,845	2,402	3
952,752	2,426,472	2,753,559	3,697,947	961,734	3,648,509	3,455,171	355,681	2,720,241	3,498,516	1,337,172	2,779,331	3,265,415	149,958	4
626,083	1,036,186	317,203	604,895	971,228	629,173	1,531,882	466,590	1,438,259	843,065	619,845	528,962	539,424	357,021	5
25,057	75,707	69,697	78,919	4,619	50,258	114,262	3,747	89,636	131,314	5,623	90,492	90,829	2,302	6
2,494	258,182	136,682	2,217,448	10,586	21,726	34,289	2,117	65,199	15,923	2,804	275,364	2,391,153	1,355	7
6,710	52,191	57,419	159,130	8,711	157,103	127,720	4,715	80,789	79,113	12,765	135,599	90,924	2,183	8
155,645	1,660,520	1,891,728	4,447,031	248,350	3,894,017	3,966,997	124,579	2,243,184	2,458,078	284,493	3,686,591	2,908,751	56,650	9
87	15,318	23,568	50,578	960	15,167	40,785	295	19,726	10,626	247	20,153	24,152	112	10
2,882	619,081	946,430	1,803,628	41,838	609,321	1,459,891	12,365	869,197	457,199	6,382	830,579	977,572	3,558	11
4,575	24,668	20,287	50,953	5,299	77,352	55,383	2,538	35,532	46,924	8,260	61,324	43,177	1,448	12
122,973	776,082	678,419	1,428,268	162,065	2,152,564	1,942,294	76,659	969,037	1,614,080	207,758	1,881,443	1,422,784	44,515	13
952	5,955	5,101	20,049	672	23,991	8,386	349	5,998	8,072	855	27,383	12,148	205	14
9,665	101,864	77,592	317,383	7,259	269,655	129,488	3,233	70,675	105,397	8,217	428,024	218,634	1,769	15
457	5,051	5,846	28,426	915	21,199	9,807	495	7,000	6,389	1,416	10,334	9,776	114	16
9,153	138,438	140,744	750,761	21,423	484,722	265,931	12,334	154,047	142,375	27,399	268,507	245,212	2,193	17
583	737	1,737	8,110	610	9,872	11,531	856	11,421	4,848	1,735	12,379	363	210	18
9,329	12,818	20,942	122,907	11,146	150,558	125,284	16,875	154,274	77,991	30,959	178,783	5,145	2,979	19
5	119	124	115	157	556	603	114	199	292	36	1,024	119	64	20
134	1,544	2,090	1,800	2,024	9,075	7,748	1,637	2,751	3,665	362	15,933	1,507	1,040	21
37	329	753	891	87	8,939	1,205	11	865	1,908	187	2,999	1,189	18	22
1,302	10,068	25,461	22,155	2,275	217,619	35,751	226	22,307	56,354	2,953	83,192	37,897	341	23
28	13	22	26	24	22	41	40	222	283	25	78	36	4	24
56	194	221	198	293	250	168	332	1,818	3,489	198	1,517	224	26	25
61	5	29	57	86	20	112	8	913	1,099	239	6	4	31	26
667	50	368	986	1,178	459	2,842	123	12,196	16,660	2,384	172	19	432	27
.....	89	.....	78	2	2,134	140	1	14	34	31	113	.....	.....	28
.....	794	.....	1,242	15	16,040	975	8	81	259	196	708	.....	.....	29
23,852	64,767	70,487	118,595	23,447	97,960	96,248	9,772	73,138	85,913	31,543	76,397	92,636	4,215	30
45,628	183,131	169,568	301,142	50,294	255,873	250,644	19,108	192,882	284,129	65,648	178,923	191,492	7,552	31
21,711	34,998	55,112	53,544	19,521	71,631	54,013	7,949	50,006	49,779	28,588	54,973	74,849	3,432	32
39,107	55,266	90,726	74,917	36,708	104,572	90,190	12,963	75,925	78,736	54,001	86,731	113,917	5,587	33
768	12,800	13,047	15,105	322	12,537	16,916	736	7,401	10,102	840	10,609	13,378	266	34
1,386	17,904	20,132	18,541	483	15,495	25,662	918	9,977	13,491	1,377	15,125	18,733	406	35
19,038	15,642	38,022	29,033	18,504	54,502	31,426	6,662	40,095	31,384	27,131	40,254	58,173	2,736	36
33,709	24,740	63,270	41,259	34,680	81,143	54,099	11,086	61,949	50,207	51,462	64,468	89,675	4,430	37
1,718	1,989	2,231	5,206	402	2,931	4,120	436	1,731	5,595	370	2,824	2,355	310	38
3,756	3,420	3,949	8,087	866	5,039	7,621	752	2,679	9,348	751	4,893	3,997	553	39
6	3,160	978	3,230	26	222	552	1	166	2,405	2	67	261	3	40
20	7,348	2,047	5,461	73	538	1,303	6	387	5,281	6	178	606	5	41
181	1,407	834	970	267	1,439	999	114	613	293	245	1,219	682	117	42
236	1,854	1,328	1,569	606	2,357	1,505	201	933	409	405	2,067	906	193	43
968	6,756	575	5,215	1,979	1,546	4,915	679	1,640	461	1,192	4,412	1,366	133	44
1,304	7,295	766	6,367	2,254	2,149	6,884	822	2,121	558	1,779	6,735	2,124	158	45
361	369	892	1,041	291	323	204	201	574	271	367	25	516	281	46
557	515	1,314	1,006	485	493	272	233	780	372	745	39	753	408	47
30	19	27	70	29	36	41	1	44	31	16	9	105	10	48
40	39	31	146	81	56	57	5	67	51	23	19	216	12	49
409	13,146	7,197	24,203	1,014	15,065	15,106	472	12,845	25,202	862	7,217	7,031	93	50
3,379	100,818	66,338	172,838	8,595	125,964	123,740	3,496	95,941	196,219	6,842	67,035	60,373	662	51
66	9,421	6,665	34,395	380	9,265	21,836	264	7,800	10,100	165	9,707	8,725	159	52
57	18,587	10,262	45,255	377	22,001	29,103	202	16,445	7,829	157	18,179	13,737	160	53
1	.....	14	78	3	18	108	5	5	.....	4	23	5	3	54
2	.....	15	214	8	55	208	14	12	.....	10	60	5	15	55
306	58	5	49	230	76	25	201	224	69	349	31	39	104	56
1,182	611	116	399	1,786	583	190	1,373	1,591	364	2,091	125	367	550	57
2,106	3,527	1,250	2,599	3,264	2,154	5,838	1,371	5,160	2,944	2,439	1,852	2,016	1,346	58
215,279	163,111	67,046	149,684	359,084	181,413	541,983	170,261	499,226	202,709	206,297	154,598	138,652	136,459	59
25	3,752	82	739	416	440	2,188	47	494	3,591	11	155	51	50	60
.....	3	354	8,204	9	17	8	6	.....	.....	.....	953	8,858	.....	61
.....	4,560	419,363	9,856,569	10,069	24,375	10,100	6,000	200	.....	365	1,217,531	10,707,138	.....	62
.....	1,645	27	382	72	124	30	.....	37	66	.....	33	1	.....	63
.....	20,656	216	3,509	625	1,158	327	.....	230	832	.....	298	18	.....	64
2,206	47	32,454	58	2,677	3,896	3,450	1,377	39,967	7,857	1,972	99	23,055	2,978	65
621	27	623	10	135	134	5	14	3,629	235	30	38	506	2,330	66
536	6	10,584	22	500	961	1,219	288	13,194	2,157	468	7	7,073	171	67
62	119	99	124	15	89	138	21	131	137	9	86	124	13	68
165,872	220,841	95,313	154,623	12,767	153,244	155,779	23,529	68,668	98,446	8,213	121,763	90,929	11,839	69
4	85	40	75	14	62	64	10	70	39	8	68	63	8	70
3,374	193,551	43,716	117,713	11,930	128,714	90,915	6,287	45,023	39,100	7,575	102,352	57,929	9,634	71
4	25	26	30	1	17	43	.....	10	75	.....	7	25	1	72
1,177	18,024	27,377	27,035	582	20,582	45,569	45	3,552	49,996	136	11,349	14,753	605	73
52	.....	.....	.....	.....	4	.....	8	12	.....	.....	.....	.....	1	74
160,030	64	.....	.....	.....	736	32	16,000	2,676	.....	.....	30	35	230	75
4,994	15,239	9,911	14,429	3,477	11,129	22,492	1,789	25,575	21,537	8,090	16,956	16,617	560	76
2,653	49,693	65,584	52,240	1,783	14,927	79,414	608	55,348	104,185	4,090	37,848	69,271	191	77
2,355	16,265	24,672	21,522	1,124	10,782	39,599	240	38,288	51,497	2,045	33,964	36,173	80	78
4,357	12,471	8,637	10,936	2,308	9,144	20,704	1,088	23,906	17,219	6,184	15,981	15,565	445	79
2,215	38,743	62,767	40,879	1,288	12,635	75,918	393	52,497	83,130	3,137	36,525	66,119	159	80
2,257	13,705	24,253	18,893	1,009	10,424	39,112	202	37,744	45,089	1,950	33,875	35,885	80	81
405	579	688	1,047	901	1,517	845	483	798	1,337	1,439	535	763	58	82
327	1,164	1,672	2,869	439	1,994	1,688	154	944	3,668	675	1,172	2,665	24	83
94	63	153	323	109	323	141	36	71	625	81	86	239	.....	84
230	1,362	572	2,128	254	404	809	206	847	1,966	424	429	273	53	85
111	6,601	1,090	7,887	56	253	1,751	61	1,893	14,826	277	132	470	3	86
4	382	245	2,083	6	29	328	2	470	4,429	14	3	49	.....	87
8	582	1,163	1,445	29	323	5,645	36	96	449	1	33	422	.....	88
1	2,137	3,509	6,533	4	308	9,918	.....	203	1,421	2	233	2,721	.....	89
.....	11,444	15,574	37,697	10	1,781	49,680	.....	1,390	6,782	.....	1,065	14,206	.....	90

COUNTY TABLE IV.—VALUE OF ALL CROPS, AND ACREAGE AND PRODUCTION OF PRINCIPAL CROPS: 1919—Continued.

		Walworth.	Washburn.	Washington.	Waukesha.	Waupaca.	Waushara.	Winnebago.	Wood.
	VALUE OF ALL CROPS.								
1	Total.....dollars..	8,503,124	2,298,329	7,699,832	8,356,121	11,290,150	7,148,193	6,286,908	5,095,991
2	Cereals.....dollars..	4,191,277	468,484	2,919,361	2,562,104	2,401,192	1,905,500	2,349,778	1,329,502
3	Other grains and seeds.....dollars..	87,515	49,449	850,204	183,238	173,329	200,273	137,980	39,560
4	Hay and forage.....dollars..	3,576,191	806,115	2,424,755	4,022,487	3,556,845	1,596,068	2,913,892	2,508,822
5	Vegetables.....dollars..	563,886	941,152	1,376,360	1,334,109	5,044,919	3,389,950	732,377	925,995
6	Fruits.....dollars..	72,304	32,039	91,375	138,465	80,091	45,744	63,398	276,587
7	All other crops.....dollars..	11,921	1,090	37,777	115,718	33,774	10,658	89,483	21,525
	SELECTED CROPS (acres harvested and production).								
	Cereals:								
8	Total.....acres..	106,800	16,758	84,376	80,241	77,835	96,892	71,057	47,492
9	bushels..	3,226,426	384,278	2,414,259	2,220,350	2,084,622	1,424,660	1,976,688	1,166,675
10	Corn.....acres..	31,361	3,670	17,739	13,209	17,736	24,932	14,532	8,906
11	bushels..	1,384,196	112,206	704,477	494,373	687,242	592,318	534,184	278,856
12	Oats.....acres..	39,524	6,028	38,107	42,517	38,164	19,021	34,867	21,781
13	bushels..	1,068,079	176,243	1,223,653	1,317,096	1,099,001	369,882	1,071,457	643,398
14	Wheat.....acres..	15,274	1,183	14,163	12,087	3,126	1,574	12,518	1,359
15	bushels..	248,978	13,009	202,564	163,599	35,666	13,331	173,628	17,433
16	Barley.....acres..	17,485	796	8,186	5,282	4,172	1,044	6,165	3,105
17	bushels..	462,017	17,688	188,458	124,456	92,429	14,217	144,117	76,743
18	Rye.....acres..	2,280	4,262	5,755	6,700	13,419	46,368	2,060	10,355
19	bushels..	39,316	53,858	82,515	109,935	149,930	392,045	31,862	121,111
20	Buckwheat.....acres..	161	562	76	113	300	1,395	368	1,567
21	bushels..	2,462	6,001	1,090	1,342	3,427	12,396	6,237	18,966
22	Mixed crops.....acres..	711	136	341	321	918	2,558	531	383
23	bushels..	21,325	3,223	11,372	9,185	16,927	30,471	14,480	10,153
	Other grains and seeds:								
24	Dry edible beans.....acres..	8	93	58	41	137	3,057	108	90
25	bushels..	163	830	405	187	618	21,687	1,048	679
26	Dry peas.....acres..	126	7	139	45	59	57	173	90
27	bushels..	2,537	117	2,204	654	764	387	2,127	1,045
28	Flaxseed.....acres..	60	3	16	101	24	.....	152	60
29	bushels..	285	11	147	526	227	.....	1,473	501
	Hay and forage:								
30	Total.....acres..	89,708	25,240	64,223	100,078	92,561	59,493	76,194	63,862
31	tons..	298,755	45,672	186,330	314,595	282,106	122,603	211,451	168,477
32	All tame or cultivated grasses.....acres..	41,820	19,277	36,009	54,790	54,989	25,725	46,926	43,542
33	tons..	69,529	28,434	57,624	85,680	81,713	29,694	74,932	75,388
34	Timothy alone.....acres..	11,020	715	10,899	17,695	10,712	8,920	12,386	4,851
35	tons..	15,024	844	15,066	23,659	13,164	7,760	18,485	7,410
36	Timothy and clover mixed.....acres..	21,126	17,178	15,835	20,063	40,385	13,815	28,761	36,675
37	tons..	36,533	25,533	26,810	31,684	62,699	18,477	46,312	65,062
38	Clover alone.....acres..	5,007	864	5,655	5,847	2,017	2,154	2,739	901
39	tons..	8,862	1,305	8,359	9,645	3,122	2,306	5,089	1,337
40	Alfalfa.....acres..	3,696	52	2,014	7,922	386	199	1,176	20
41	tons..	7,882	111	4,451	16,612	780	339	2,751	42
42	Other tame or cultivated grasses.....acres..	971	468	1,606	3,263	1,489	637	1,864	1,096
43	tons..	1,228	641	1,938	4,080	1,948	812	2,295	1,537
44	Wild, salt, or prairie grasses.....acres..	5,174	2,250	2,233	9,230	7,732	14,646	10,944	6,596
45	tons..	6,057	2,264	2,912	11,900	9,068	27,098	13,887	5,887
46	Small grains cut for hay.....acres..	763	458	189	965	428	315	144	425
47	tons..	989	564	237	1,407	615	493	170	516
48	Annual legumes cut for hay.....acres..	118	27	27	109	66	154	4	92
49	tons..	154	43	37	171	77	168	5	86
50	Silage crops.....acres..	25,895	1,551	18,403	28,007	20,294	7,506	14,051	9,035
51	tons..	194,171	11,765	111,155	199,877	170,427	50,616	112,552	76,340
52	Corn cut for forage.....acres..	15,876	1,433	7,224	6,751	8,915	11,108	3,975	4,030
53	tons..	27,573	997	14,004	13,728	19,828	14,465	9,205	9,068
54	Kafir, sorghum, etc., for forage.....acres..	46	.....	5	28	36	35	14	6
55	tons..	97	.....	8	46	48	34	21	11
56	Root crops for forage.....acres..	16	244	133	198	101	4	136	136
57	tons..	185	1,605	353	1,786	330	35	679	1,181
	Vegetables:								
58	Potatoes (Irish or white).....acres..	2,154	3,632	4,636	6,057	18,131	15,423	2,466	4,720
59	bushels..	115,394	363,201	405,561	415,728	2,107,207	1,415,645	223,447	297,943
60	Other vegetables.....acres..	1,234	59	2,788	739	236	91	621	334
	Miscellaneous crops:								
61	Tobacco.....acres..	7	.....	.....	.....	.....	.....	.....	45
62	pounds..	7,528	120	50	.....	140	.....	.....	56,082
63	Sugar beets grown for sugar.....acres..	57	4	295	813	79	.....	555	6
64	tons..	582	33	3,097	10,335	729	.....	4,238	37
65	Maple trees tapped.....number..	208	324	3,791	1,257	19,803	1,910	490	11,540
66	Maple sugar made.....pounds..	58	.....	117	.....	85	2	12	173
67	Maple sirup made.....gallons..	42	52	1,329	461	6,383	561	165	3,040
	FRUITS.								
	Small fruits:								
68	Total.....acres..	115	100	102	122	114	337	129	478
69	quarts..	88,490	181,593	41,688	184,069	124,010	153,907	143,919	1,945,039
70	Strawberries.....acres..	57	33	25	66	51	95	82	32
71	quarts..	55,690	43,862	12,658	142,538	73,285	64,308	107,403	55,037
72	Raspberries.....acres..	40	4	60	33	26	20	39	4
73	quarts..	23,933	3,994	21,863	21,874	14,781	9,849	29,084	1,905
74	Cranberries.....acres..	.....	62	1	.....	13	194	.....	437
75	quarts..	48	132,586	228	85	20,383	66,382	5	1,835,128
	Orchard fruits:								
76	Total.....trees not of bearing age..	13,698	4,634	23,861	24,359	13,695	9,061	16,598	23,765
77	trees of bearing age..	48,405	6,951	72,468	90,236	60,277	32,575	73,533	17,688
78	bushels harvested..	24,721	3,347	39,380	50,234	28,794	10,512	16,757	16,688
79	Apples.....trees not of bearing age..	9,977	2,683	20,664	20,563	12,551	8,123	14,083	21,047
80	trees of bearing age..	37,262	3,314	55,674	73,082	58,000	30,417	65,532	16,553
81	bushels harvested..	21,969	2,336	35,272	46,368	28,484	10,238	15,274	16,460
82	Plums and prunes.....trees not of bearing age..	570	1,663	915	1,109	532	374	804	2,015
83	trees of bearing age..	1,936	3,197	3,284	3,134	716	1,023	879	875
84	bushels harvested..	153	932	1,075	739	58	93	126	198
85	Cherries.....trees not of bearing age..	2,388	262	1,580	1,645	586	528	1,690	692
86	trees of bearing age..	6,674	434	11,732	10,679	1,532	1,006	7,069	258
87	bushels harvested..	854	79	1,670	1,304	232	140	1,344	30
88	**Grapes**.....vines not of bearing age..	1,168	7	107	407	142	30	649	18
89	vines of bearing age..	5,076	7	529	2,065	382	217	1,959	39
90	pounds harvested..	40,858	.....	5,413	8,202	3,155	2,480	6,740	250

COUNTY TABLE V.—MORTGAGE DEBT, 1920; AND EXPENDITURES FOR LABOR, FERTILIZER, AND FEED, 1919.

		The State.	Adams.	Ashland.	Barron.	Bayfield.	Brown.	Buffalo.	Burnett.	Calumet.
	MORTGAGE DEBT REPORTS: 1920.									
	For all farms operated by owners:									
1	Number free from mortgage debt	57,773	551	389	1,339	529	1,135	915	680	697
2	Number with mortgage debt	94,258	680	643	2,554	1,074	1,954	684	969	1,074
3	Number with no mortgage report	7,579	30	37	124	103	108	50	76	76
	For farms consisting of owned land only:									
4	Number of farms reporting amount of debt	87,081	522	596	2,388	1,018	1,818	617	857	1,026
5	Value of land and buildings ... dollars	937,385,358	3,361,160	2,822,635	22,435,374	4,617,967	18,030,229	9,262,257	5,299,765	15,765,994
6	Amount of mortgage debt ... dollars	354,574,391	1,096,201	885,633	7,675,489	1,386,615	7,172,371	3,195,511	1,509,205	6,366,161
7	Ratio of debt to value ... per cent	37.8	32.6	31.4	34.2	30.0	39.8	34.5	28.5	40.3
8	Average rate of interest paid ... per cent	5.3	5.4	6.0	5.9	6.1	5.1	5.1	6.2	4.6
	FARM EXPENDITURES FOR LABOR, FERTILIZER, AND FEED: 1919.									
	Labor:									
9	Farms reporting ... number	110,878	743	538	2,391	945	2,097	1,453	736	1,446
10	Total expenditure ... dollars	48,136,743	193,004	131,895	800,672	169,869	825,410	811,580	146,942	717,839
11	Amount in cash ... dollars	34,581,714	149,420	103,443	594,494	140,087	566,724	553,559	113,785	481,784
12	Value of rent and board furnished ... dollars	13,555,029	43,584	28,452	206,178	29,782	258,686	258,021	33,157	236,055
	Fertilizer:									
13	Farms reporting ... number	7,785	43	18	82	34	163	601	16	32
14	Amount expended ... dollars	779,750	2,202	860	3,591	2,307	16,135	12,811	752	4,405
	Feed:									
15	Farms reporting ... number	122,372	1,044	679	2,611	1,222	2,067	976	1,149	1,224
16	Amount expended ... dollars	27,919,456	173,674	97,655	423,384	167,957	374,213	152,574	154,957	211,959

		Chippewa.	Clark.	Columbia.	Crawford.	Dane.	Dodge.	Door.	Douglas.	Dunn.
	MORTGAGE DEBT REPORTS: 1920.									
	For all farms operated by owners:									
1	Number free from mortgage debt	1,299	1,333	936	614	1,543	1,295	863	540	1,285
2	Number with mortgage debt	1,931	3,168	1,413	774	2,512	2,086	1,330	836	1,624
3	Number with no mortgage report	83	152	163	101	339	100	40	68	148
	For farms consisting of owned land only:									
4	Number of farms reporting amount of debt	1,807	2,982	1,366	733	2,312	1,958	1,241	780	1,453
5	Value of land and buildings ... dollars	16,006,025	25,636,049	18,892,442	8,395,280	39,628,594	35,077,886	11,396,155	3,394,432	16,315,100
6	Amount of mortgage debt ... dollars	5,501,880	9,169,396	8,037,769	3,003,938	16,907,254	14,013,061	4,477,708	1,020,742	5,637,622
7	Ratio of debt to value ... per cent	34.4	35.8	42.5	35.8	42.7	39.9	39.3	30.1	34.6
8	Average rate of interest paid ... per cent	5.6	5.6	5.1	5.8	5.1	4.8	5.4	6.1	5.5
	FARM EXPENDITURES FOR LABOR, FERTILIZER, AND FEED: 1919.									
	Labor:									
9	Farms reporting ... number	2,175	2,556	2,108	1,334	4,628	3,179	1,479	624	2,220
10	Total expenditure ... dollars	977,599	831,352	970,196	571,347	2,519,535	1,947,716	537,933	151,629	1,085,154
11	Amount in cash ... dollars	768,467	602,351	661,281	383,389	1,822,803	1,357,165	424,598	112,712	824,050
12	Value of rent and board furnished ... dollars	209,132	229,001	308,915	187,958	696,732	590,551	113,335	38,917	261,104
	Fertilizer:									
13	Farms reporting ... number	90	137	336	26	306	128	138	34	98
14	Amount expended ... dollars	10,782	7,444	23,605	1,237	29,932	17,362	9,171	1,848	10,291
	Feed:									
15	Farms reporting ... number	2,066	3,746	2,209	779	4,130	3,518	1,387	1,119	1,906
16	Amount expended ... dollars	312,200	672,681	750,461	109,520	1,032,894	1,085,589	216,261	199,335	326,661

		Eau Claire.	Florence.	Fond du Lac.	Forest.	Grant.	Green.	Green Lake.	Iowa.	Iron.
	MORTGAGE DEBT REPORTS: 1920.									
	For all farms operated by owners:									
1	Number free from mortgage debt	909	143	1,144	109	1,072	485	430	638	171
2	Number with mortgage debt	1,138	153	1,929	353	1,639	1,107	612	1,049	188
3	Number with no mortgage report	39	45	225	30	271	102	75	178	13
	For farms consisting of owned land only:									
4	Number of farms reporting amount of debt	997	146	1,769	333	1,457	1,038	539	933	182
5	Value of land and buildings ... dollars	9,270,002	753,534	24,934,925	1,541,950	27,077,008	25,663,927	6,449,192	18,852,653	718,145
6	Amount of mortgage debt ... dollars	3,297,269	226,619	10,368,680	503,932	10,928,658	11,234,560	2,813,540	6,959,013	235,661
7	Ratio of debt to value ... per cent	35.6	30.1	41.6	32.7	40.4	43.8	43.6	36.9	32.8
8	Average rate of interest paid ... per cent	5.5	6.3	4.8	6.2	5.4	5.3	4.9	5.2	6.4
	FARM EXPENDITURES FOR LABOR, FERTILIZER, AND FEED: 1919.									
	Labor:									
9	Farms reporting ... number	1,499	144	2,410	218	2,673	1,596	957	1,790	177
10	Total expenditure ... dollars	628,195	46,801	1,238,827	87,774	1,268,946	1,206,382	472,661	864,975	76,052
11	Amount in cash ... dollars	452,273	38,235	862,406	74,602	917,257	883,067	288,009	625,258	62,850
12	Value of rent and board furnished ... dollars	175,922	8,566	376,421	13,172	351,689	323,315	184,652	239,717	13,202
	Fertilizer:									
13	Farms reporting ... number	72	26	121	15	168	139	64	115	7
14	Amount expended ... dollars	2,601	1,412	10,720	1,158	16,992	18,377	7,102	8,161	840
	Feed:									
15	Farms reporting ... number	1,204	209	2,862	339	2,553	1,589	953	1,576	318
16	Amount expended ... dollars	234,215	31,970	775,739	48,308	748,457	543,200	176,117	408,748	59,544

COUNTY TABLE V.—MORTGAGE DEBT, 1920; AND EXPENDITURES FOR LABOR, FERTILIZER, AND FEED, 1919—Contd.

		Jackson.	Jefferson.	Juneau.	Kenosha.	Kewaunee.	La Crosse.	Lafayette.	Langlade.	Lincoln.
	MORTGAGE DEBT REPORTS: 1920.									
	For all farms operated by owners:									
1	Number free from mortgage debt	885	886	798	303	755	480	591	373	510
2	Number with mortgage debt	1,214	1,417	1,217	474	1,182	722	752	1,145	934
3	Number with no mortgage report	125	212	114	95	44	167	141	158	47
	For farms consisting of owned land only:									
4	Number of farms reporting amount of debt	1,080	1,324	1,110	441	1,120	693	654	1,065	904
5	Value of land and buildings ... dollars	9,635,925	16,982,775	8,720,625	6,421,952	12,952,210	8,531,045	14,582,510	6,334,930	5,578,750
6	Amount of mortgage debt ... dollars	3,452,979	7,564,492	3,330,534	2,473,071	4,419,324	3,550,008	5,373,549	2,300,964	1,817,012
7	Ratio of debt to value ... per cent	35.8	44.5	38.2	38.5	34.1	41.6	36.8	36.3	32.6
8	Average rate of interest paid ... per cent	5.4	4.8	5.5	5.3	4.8	5.2	5.3	5.9	6.0
	FARM EXPENDITURES FOR LABOR, FERTILIZER, AND FEED: 1919.									
	Labor:									
9	Farms reporting ... number	1,516	1,971	1,464	762	1,018	1,265	1,637	887	663
10	Total expenditure ... dollars	647,633	1,042,325	416,542	526,441	404,163	771,850	819,311	284,475	209,050
11	Amount in cash ... dollars	465,021	745,762	298,204	356,437	296,394	522,594	597,019	213,828	157,308
12	Value of rent and board furnished ... dollars	182,612	296,563	118,338	170,004	107,769	249,256	222,292	70,647	51,742
	Fertilizer:									
13	Farms reporting ... number	94	101	169	439	53	47	88	27	20
14	Amount expended ... dollars	5,401	10,723	15,546	85,372	8,692	4,371	9,118	2,302	1,911
	Feed:									
15	Farms reporting ... number	1,462	2,548	1,612	956	1,214	1,229	1,500	1,091	1,207
16	Amount expended ... dollars	210,978	833,233	242,281	357,487	217,463	392,663	404,862	152,951	207,109

		Manitowoc.	Marathon.	Marinette.	Marquette.	Milwaukee.	Monroe.	Oconto.	Oneida.	Outagamie.
	MORTGAGE DEBT REPORTS: 1920.									
	For all farms operated by owners:									
1	Number free from mortgage debt	1,454	1,629	666	561	810	992	879	214	1,039
2	Number with mortgage debt	2,108	3,888	1,630	630	803	1,586	1,956	404	2,271
3	Number with no mortgage report	126	273	52	32	118	291	70	44	90
	For farms consisting of owned land only:									
4	Number of farms reporting amount of debt	2,013	3,723	1,499	566	639	1,469	1,867	383	2,153
5	Value of land and buildings ... dollars	28,228,467	31,013,105	7,894,430	4,783,112	6,224,593	14,762,275	11,705,135	1,983,400	23,264,817
6	Amount of mortgage debt ... dollars	9,394,584	10,880,143	2,713,349	1,758,312	2,100,300	6,027,466	4,311,530	531,155	9,234,482
7	Ratio of debt to value ... per cent	33.3	35.1	34.4	36.8	33.7	40.8	36.8	26.8	39.7
8	Average rate of interest paid ... per cent	4.6	5.6	5.8	4.8	5.0	5.3	5.7	6.1	5.1
	FARM EXPENDITURES FOR LABOR, FERTILIZER, AND FEED: 1919.									
	Labor:									
9	Farms reporting ... number	2,253	3,321	970	911	1,067	2,111	1,501	289	2,346
10	Total expenditure ... dollars	926,497	973,443	246,116	259,870	658,854	706,501	416,767	231,408	859,315
11	Amount in cash ... dollars	633,923	683,480	185,816	174,436	500,226	516,178	310,350	200,249	599,033
12	Value of rent and board furnished ... dollars	292,574	286,963	60,300	85,434	158,628	190,323	106,417	31,159	260,282
	Fertilizer:									
13	Farms reporting ... number	99	64	131	33	251	116	140	55	183
14	Amount expended ... dollars	25,272	4,249	7,860	1,851	30,738	12,383	8,165	25,411	16,435
	Feed:									
15	Farms reporting ... number	2,996	3,997	1,751	946	1,501	2,051	1,727	475	2,298
16	Amount expended ... dollars	357,509	661,828	336,388	121,810	457,923	305,587	203,911	135,996	429,502

		Ozaukee.	Pepin.	Pierce.	Polk.	Portage.	Price.	Racine.	Richland.	Rock.
	MORTGAGE DEBT REPORTS: 1920.									
	For all farms operated by owners:									
1	Number free from mortgage debt	678	485	1,114	1,299	1,085	772	693	760	858
2	Number with mortgage debt	834	377	1,339	2,282	1,714	1,029	924	1,073	1,447
3	Number with no mortgage report	28	38	104	151	89	35	80	53	121
	For farms consisting of owned land only:									
4	Number of farms reporting amount of debt	764	312	1,174	2,070	1,584	991	832	972	1,321
5	Value of land and buildings ... dollars	9,521,073	3,277,125	13,554,280	18,468,625	10,803,102	3,805,563	10,065,788	12,869,443	22,684,878
6	Amount of mortgage debt ... dollars	3,608,595	1,063,379	4,413,384	6,082,709	3,697,099	1,177,420	4,135,049	5,569,624	9,139,174
7	Ratio of debt to value ... per cent	37.9	32.4	32.6	32.9	34.2	30.9	41.1	43.3	40.3
8	Average rate of interest paid ... per cent	4.5	5.3	5.6	6.0	5.7	6.3	5.3	5.7	5.3
	FARM EXPENDITURES FOR LABOR, FERTILIZER, AND FEED: 1919.									
	Labor:									
9	Farms reporting ... number	1,071	683	2,165	2,167	1,736	678	1,331	1,614	2,538
10	Total expenditure ... dollars	479,194	261,809	1,002,430	623,985	498,274	154,490	826,109	609,565	1,367,015
11	Amount in cash ... dollars	333,919	187,135	777,526	466,855	360,152	116,472	580,025	446,915	958,140
12	Value of rent and board furnished ... dollars	145,275	74,674	224,904	157,130	138,122	38,018	246,084	162,650	408,875
	Fertilizer:									
13	Farms reporting ... number	38	11	39	33	38	27	695	20	495
14	Amount expended ... dollars	3,885	437	5,311	3,683	5,231	1,735	83,053	1,565	50,632
	Feed:									
15	Farms reporting ... number	1,367	501	1,488	2,183	2,166	1,499	1,682	1,620	2,505
16	Amount expended ... dollars	356,962	50,919	306,127	330,553	324,032	223,677	669,003	345,914	394,690

COUNTY TABLE V.—MORTGAGE DEBT, 1920; AND EXPENDITURES FOR LABOR, FERTILIZER, AND FEED, 1919—Contd.

		Rusk.	St. Croix.	Sauk.	Sawyer.	Shawano.	Sheboygan.	Taylor.	Trempealeau.	Vernon.
	MORTGAGE DEBT REPORTS: 1920.									
	For all farms operated by owners:									
1	Number free from mortgage debt	407	970	1,080	178	1,251	1,048	668	1,126	1,439
2	Number with mortgage debt	1,344	1,628	1,822	566	2,425	2,016	1,448	1,338	1,707
3	Number with no mortgage report	53	79	179	20	87	155	59	114	286
	For farms consisting of owned land only:									
4	Number of farms reporting amount of debt	1,276	1,417	1,676	545	2,310	1,864	1,320	1,210	1,616
5	Value of land and buildings ... dollars	6,924,080	19,048,942	20,342,316	2,592,997	18,386,218	25,983,689	6,862,896	14,805,154	16,927,446
6	Amount of mortgage debt ... dollars	2,386,226	5,902,946	9,309,453	920,619	6,377,046	10,354,875	2,383,881	4,739,320	6,553,221
7	Ratio of debt to value ... per cent	34.5	31.0	45.8	35.5	34.7	39.9	34.7	32.0	38.7
8	Average rate of interest paid ... per cent	6.3	5.7	5.1	6.2	5.5	4.6	5.9	5.6	5.7
	FARM EXPENDITURES FOR LABOR, FERTILIZER, AND FEED: 1919.									
	Labor:									
9	Farms reporting ... number	551	2,375	2,345	197	2,354	2,336	752	2,199	2,483
10	Total expenditure ... dollars	129,813	1,090,638	972,160	64,705	867,539	1,241,030	145,339	885,247	932,835
11	Amount in cash ... dollars	105,000	783,684	675,694	51,948	605,045	836,378	109,562	633,917	671,907
12	Value of rent and board furnished ... dollars	24,813	306,954	296,466	12,757	202,494	404,652	35,777	251,330	260,928
	Fertilizer:									
13	Farms reporting ... number	14	83	122	11	91	79	69	46	78
14	Amount expended ... dollars	1,214	12,444	6,894	2,106	4,218	6,750	1,996	4,927	6,883
	Feed:									
15	Farms reporting ... number	1,150	1,952	2,367	551	2,451	3,259	1,748	1,323	1,919
16	Amount expended ... dollars	174,526	393,562	485,130	89,460	355,257	1,597,260	261,932	261,460	259,479

		Vilas.	Walworth.	Washburn.	Washington.	Waukesha.	Waupaca.	Waushara.	Winnebago.	Wood.
	MORTGAGE DEBT REPORTS: 1920.									
	For all farms operated by owners:									
1	Number free from mortgage debt	121	661	312	1,016	1,099	1,249	870	796	869
2	Number with mortgage debt	242	1,053	883	1,342	1,458	1,988	1,061	1,339	1,772
3	Number with no mortgage report	27	127	61	107	91	112	102	96	150
	For farms consisting of owned land only:									
4	Number of farms reporting amount of debt	227	991	782	1,249	1,319	1,880	956	1,220	1,632
5	Value of land and buildings ... dollars	1,053,160	17,325,515	4,973,545	16,286,575	17,347,657	17,335,975	7,229,945	13,923,180	13,767,455
6	Amount of mortgage debt ... dollars	323,700	7,130,576	1,637,007	5,493,152	6,836,340	6,907,864	2,758,707	5,622,930	5,183,353
7	Ratio of debt to value ... per cent	30.7	41.2	32.9	33.7	39.4	39.8	38.2	40.4	37.6
8	Average rate of interest paid ... per cent	6.0	5.2	6.2	4.7	5.0	5.2	5.2	4.9	5.6
	FARM EXPENDITURES FOR LABOR, FERTILIZER, AND FEED: 1919.									
	Labor:									
9	Farms reporting ... number	155	1,811	537	1,945	2,119	2,358	1,391	1,693	1,226
10	Total expenditure ... dollars	68,506	1,257,502	130,908	915,936	1,460,980	1,015,310	349,227	737,125	368,226
11	Amount in cash ... dollars	52,595	938,262	103,131	611,557	1,047,096	730,594	245,992	537,650	291,236
12	Value of rent and board furnished ... dollars	15,911	319,240	27,777	304,379	413,884	284,716	103,235	199,475	76,990
	Fertilizer:									
13	Farms reporting ... number	19	149	20	44	139	100	56	83	67
14	Amount expended ... dollars	863	15,293	3,854	3,567	21,868	5,741	7,404	13,311	6,987
	Feed:									
15	Farms reporting ... number	329	2,195	919	2,102	2,675	2,622	1,734	1,859	2,210
16	Amount expended ... dollars	63,547	1,017,947	141,831	467,443	1,114,662	538,785	266,915	437,019	473,610

DRAINAGE—WISCONSIN.

INTRODUCTION.

The following pages present the statistics of drainage for Wisconsin collected at the census of 1920. The figures relate to conditions on January 1, 1920, except where indicated otherwise. No census of drainage has been taken heretofore, so there are no comparable figures for previous years. The data relate to the artificial drainage of land in farms and of other land that ultimately will be used for agricultural purposes. The organized drainage enterprises may include considerable areas of timbered and other unimproved land not yet in farms. The statistics for drainage on farms were collected in the general census of agriculture, while the statistics for drainage enterprises were obtained in a special canvass of those enterprises. Since drainage on farms may be either inside or outside an organized enterprise, and the drains that each individual owner installs upon his own farm may be either supplemental to or entirely independent of the works installed by an enterprise, the figures for the two parts of the drainage census are presented separately.

TABLE 1.—SUMMARY FOR THE STATE: 1920.

ITEM.	Amount.	Per cent of total.
DRAINAGE ON FARMS.		
Number of all farms in the state	189,295	100.0
Farms reporting land having drainage	21,838	11.5
Farms reporting land needing drainage	52,228	27.6
All land in farms ... acres	22,148,223	100.0
Improved land in farms ... acres	12,452,216	56.2
Farm land reported as provided with drainage ... acres	658,411	3.0
Farm land reported as needing drainage ... acres	1,839,273	8.3
Needing drainage only ... acres	461,612	2.1
Needing drainage and clearing ... acres	1,377,661	6.2
DRAINAGE ENTERPRISES.		
Approximate land area of the state ... acres	35,363,840	100.0
All land in operating drainage enterprises ... acres	794,569	2.2
Improved land ... acres	254,504	0.7
Per cent of all improved land in farms	2.0	.....
Timber and cut-over land ... acres	177,744	0.5
Other unimproved land ... acres	362,321	1.0
Swampy, subject to overflow, seeped, or alkali ... acres	130,111	0.4
Suffering a loss of crops from defective drainage ... acres	9,848	(1)
Improved land prior to drainage ... acres	50,071	0.1
Increase since drainage began ... acres	204,433	0.6
Land in nonoperating enterprises ... acres	19,000	0.1
Open ditches in operating enterprises ... miles	1,779.3	100.0
Completed ... miles	1,691.3	95.1
Additional under construction ... miles	88.0	4.9
Tile drains in operating enterprises ... miles	251.4	100.0
Completed ... miles	211.3	84.0
Additional under construction ... miles	40.1	16.0
Total capital invested in and required for completion of operating enterprises	$4,564,625	100.0
Capital invested in these enterprises to Dec. 31, 1919	4,163,055	91.2
Additional capital required to complete these enterprises	401,570	8.8
Average cost per acre when completed	5.74	.....

[1] Less than one-tenth of 1 per cent

WISCONSIN

APPROXIMATE LOCATION AND AREA OF OPERATING DRAINAGE ENTERPRISES.

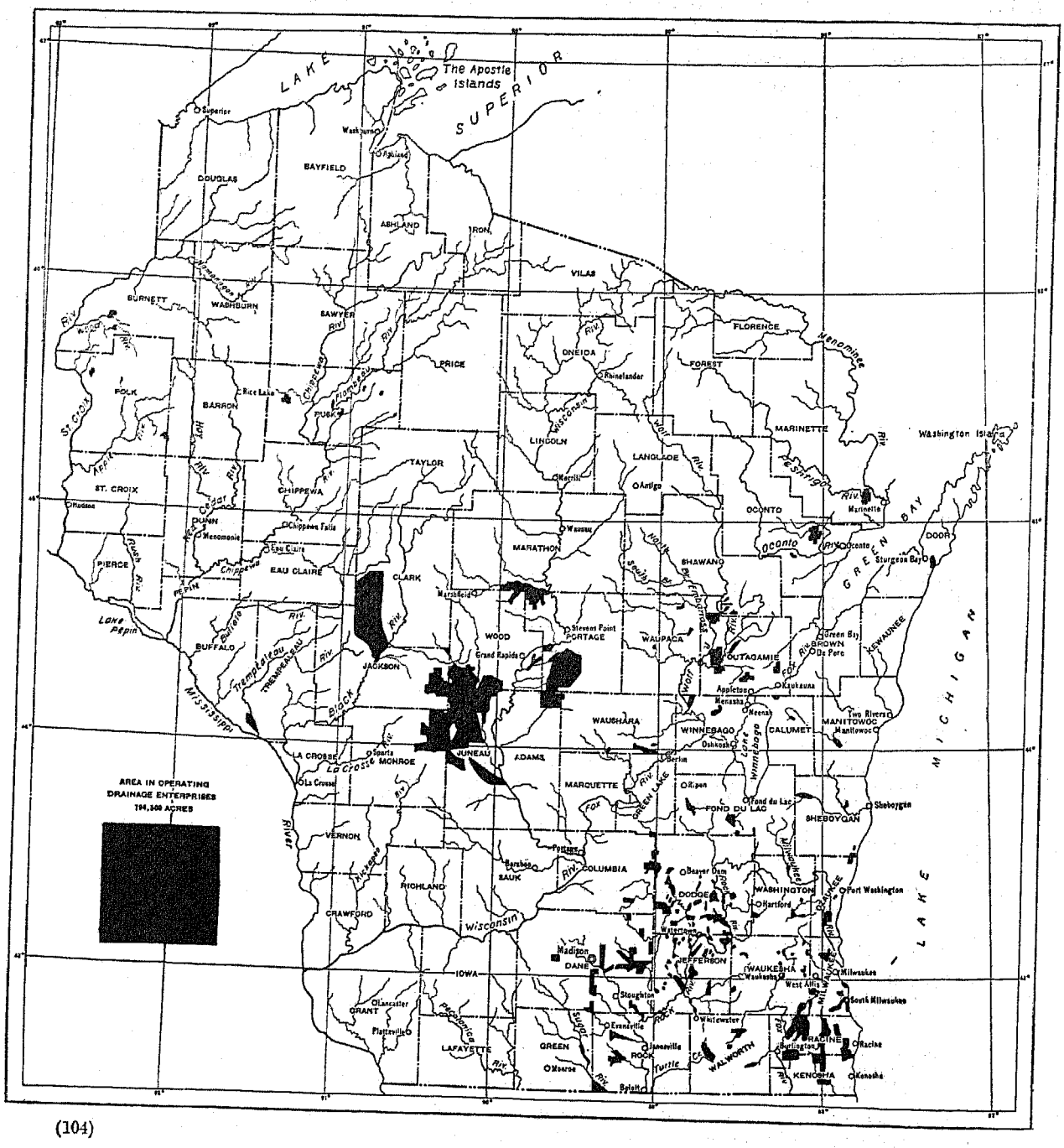

DRAINAGE ON FARMS.

Explanation of terms.—To secure uniformity in the returns relating to drainage on farms, the Bureau of the Census supplied its enumerators with certain definitions, which are substantially as follows:

Drainage of agricultural land was defined, for census purposes, as the act or process of drawing off an excess of water by underground conduits, pipes, or tiles, or by open or covered trenches in the surface of the ground, for the purpose of improving the condition of the soil and crops.

The area provided with drainage, in farms, is the acreage actually benefited or made of more value for agricultural purposes by artificial drainage, but does not include land on which only temporary work has been done, such as "bedding" the fields or laying out "dead furrows" to hasten the surface flow.

The area needing drainage, in farms, comprises the additional land not now suitable for crops which could be made available for cultivation (1) "by drainage only," which is the acreage needing no clearing or which is covered with grass, weeds, or other annual growth, and (2) "by drainage and clearing," which is the acreage covered with trees, stumps, or perennial woody shrubs.

Improved land in farms includes all land regularly tilled or mowed, land in pasture which has been cleared or tilled, land lying fallow, land in gardens, orchards, vineyards, and nurseries, and land occupied by farm buildings.

Woodland in farms includes all land covered with natural or planted forest trees which produce, or later may produce, firewood or other forest products.

Farms in drainage and levee districts are those for which the operators have answered affirmatively the question, "Has any part of this farm been afforded drainage or protection against overflow by a drainage or levee district, or by the state, the county, or a private company or individual." Levee districts, however, generally are not included in the enterprises for which data are given in this report (see definition of drainage enterprises, below).

Farms and farm land.—The acreage shown for drainage on farms represents land where drainage is actually in operation and which has actually become more fully available for growing crops by reason of the drainage. This is to be distinguished from the area merely provided with outlet facilities by organized drainage enterprises. Drainage on farms represents in most cases the result of work done by the farm owner, either independently or supplemental to the work done by a drainage enterprise, but the acreage would include also any farm land receiving similar benefits directly from the works of an enterprise.

DRAINAGE ENTERPRISES.

Explanation of terms.—The more important terms used in connection with the census of drainage enterprises were defined as follows:

Drainage enterprises comprise public corporations and local improvement districts formed under state laws, commercial enterprises draining swamp or overflowed land for sale, other organizations that may be engaged in extensive land-drainage work, and also tracts of 500 acres or more drained by individual owners. Enterprises such as levee districts that have not authorized the construction of open ditches or tile drains are not included.

Enterprises located in more than one county were divided, for tabulation, and the part in each county treated as a separate enterprise, though the capacities of drainage pumping plants are given only in the counties in which the plants are located.

Operating enterprises, as designated in this bulletin, are those that had completed the drainage works authorized, or had at any rate begun actual construction work, on or before January 1, 1920; enterprises that had been established but had not begun construction are termed "nonoperating."

Land in drainage enterprises comprises the area that has been benefited or is to be benefited by the improvement works constructed by the enterprises. In the case of overlapping enterprises, deduction has been made for the amount of duplication.

All land in drainage enterprises is divided, without regard to drainage condition, into (*a*) improved land; (*b*) timber and cut-over land, which would require clearing to be thoroughly fit for cultivation; and (*c*) all other unimproved land, which would not require expensive clearing before cultivation.

The assessed acreage for any single enterprise is the same as the area in that enterprise. However, the total assessed acreage may be considerably greater than the total land in enterprises, for in summing up the assessed acreage in the county or state, deduction was not made for acreage assessed in more than one enterprise.

Improved land in drainage enterprises consists very largely of improved farm land, though it may include some other improved land receiving benefit from the works of the enterprises.

Timber and cut-over land includes farm woodland of natural or planted forest trees as well as other timber land or areas that would need clearing of trees, stumps, or perennial woody shrubs.

Land designated as swampy or subject to overflow includes all land permanently or generally too wet for cultivation, land subject to periodical inundation by stream floods, seeped and alkali land in irrigated regions, and all other land unfit for cultivation by reason of insufficient drainage. This classification is without respect to the conditions as to improvement or timber.

The area suffering loss of crops is intended to include only land devoted to planted crops which suffer damage, either partial or complete, because of defective drainage. Land which would be cultivated if drained or protected against overflow is not included.

Capital invested, for the purpose of this investigation, was defined as cost, including charges for engineering, organization, rights of way, construction of drainage works, damages, land and buildings except those held for sale or farming, and any other expenditures properly chargeable to drainage and paid by the enterprise.

The drainage works of an enterprise include all varieties of underground conduits, pipes, or lines of tile, or drains of stone, wood, or other material; also open ditches and canals, together with accessory levees, dikes, dams, weirs, pumping machinery, gates, and other devices for the draining away or control of surface and soil waters.

Tile, as the term is here used, includes pipes of earthenware, concrete, or other material buried beneath the surface in such a way as to permit the excess water to flow away. The size, if circular, is expressed by the inside diameter in inches.

Ditches include all open artificial trenches, usually with sloping sides. The width is that of the bottom.

The type of drainage shows whether the drainage water from an enterprise is discharged by gravity or by pumping.

A pumping district is one where all or a part of the water from the drains collecting at a low point must be raised by some form of machinery in order that it may be removed from the area.

Drainage pumps include all kinds of machinery and devices for lifting the drainage water.

Pumping engines include all kinds of engines and motors for operating the drainage pumps.

Operating and nonoperating enterprises.—In most of the tables that follow, statistics are given for operating enterprises only. These enterprises, as already defined, include both those which have completed their drainage works and those with such works under construction; among the latter may be some that had completed the original plan of reclamation several years ago but were constructing extensions or enlargements on January 1, 1920. The nonoperating enterprises have a legal existence, though they have not yet accomplished any drainage. They may include districts that on the census date had completed their plans, sold bonds to cover the cost of the undertakings, and let contracts for the construction work, and also districts that had just been established by decrees of the courts and were still subject to considerable change in area, plan of drainage works, and cost.

TABLE 2.—LAND AND CAPITAL INVESTED IN ALL ENTERPRISES, CLASSIFIED AS BETWEEN OPERATING AND NONOPERATING ENTERPRISES: 1920.

CLASS.	LAND.		CAPITAL.[1]		
			To Dec. 31, 1919.		Additional required to complete.
	Acreage.	Per cent of total.	Amount.	Per cent of total.	
All organized enterprises	813,569	100.0	$4,168,055	100.0	$512,570
Operating enterprises	794,569	97.7	4,163,055	99.9	401,570
With works completed	572,208	70.3	3,208,944	77.0	.....
With works under construction	222,361	27.3	954,111	22.9	401,570
Nonoperating enterprises	19,000	2.3	5,000	0.1	111,000

[1] The inquiry asked for the "total cost of the enterprise to Dec. 31, 1919," and for an "estimate of additional investment to complete."

Location of enterprises.—More than 60 per cent of the acreage in operating drainage enterprises in Wisconsin is located in a group of seven counties near the center of the state, and most of the other land in such enterprises is in the southeastern counties. There are comparatively few operating enterprises in the northern third of the state and none in the southwestern corner.

TABLE 3.—LAND AND CAPITAL INVESTED IN ALL ENTERPRISES, CLASSIFIED BY DRAINAGE BASIN: 1920.

DRAINAGE BASIN.	LAND.		CAPITAL.		
			To Dec. 31, 1919.		Additional required to complete.
	Acreage.	Per cent of total.	Amount.	Per cent of total.	
All organized enterprises	813,569	100.0	$4,168,055	100.0	$512,570
Operating enterprises	794,569	97.7	4,163,055	99.9	401,570
Illinois River	57,351	7.0	381,130	9.1	.....
Rock River	110,814	13.6	667,670	16.0	43,000
Wisconsin River	370,016	45.5	1,914,833	45.9	37,600
Chippewa River	5,614	0.7	75,414	1.8	13,000
St. Croix River	5,080	0.6	23,678	0.6	.....
Mississippi River	138,037	17.0	219,500	5.3	115,000
Lake Michigan	107,657	13.2	880,830	21.1	192,970
Nonoperating enterprises	19,000	2.3	5,000	0.1	111,000
Rock River	5,000	0.6	1,500	.....	56,000
Wisconsin River	10,500	1.3	.....	.....	30,000
Lake Michigan	3,500	0.4	3,500	0.1	25,000

Condition of land in enterprises.—The drainage enterprises in Wisconsin have been organized in most part for the reclamation of swamp or marsh land or for the improvement of areas that were usually too wet for most profitable cultivation. The tracts generally are near or bordering the smaller streams of the state.

The usual purpose of an organized enterprise is merely to provide adequate outlets into which the landowners of the district may drain their farms, and to afford relief from overflow for the district as a unit. Therefore, the fact that an enterprise which has completed the construction of the drainage works authorized contains land still swampy or subject to overflow, or land that suffers damage to crops, does not show that the improvement works are inadequate.

TABLE 4.—LAND IN ALL ENTERPRISES, CLASSIFIED BY CONDITION: 1920.

CONDITION OF LAND.	OPERATING ENTERPRISES.				Nonoperating enterprises (acres).
	Total.		Works completed (acres).	Works under construction (acres).	
	Acreage.	Per cent of total.			
All land in enterprises	794,569	100.0	572,208	222,361	19,000
Improved land	254,504	32.0	220,908	33,596	280
Timber and cut-over land	177,744	22.4	84,280	93,464	3,325
Other unimproved land	362,321	45.6	267,020	95,301	15,395
Swampy or subject to overflow	130,111	16.4	68,908	61,203	18,300
Suffering a loss of crops	9,848	1.2	9,774	74	.....

Size of enterprises.—Presentation of the statistics by counties requires that an enterprise located in more than one county be divided, and the part in each county be considered a separate enterprise. In this way, 290 operating drainage enterprises are counted in Wisconsin, with an average area of 2,740 acres each. There are 29 such enterprises of 5,000 acres or more each, 118 of between 500 and 5,000 acres, and 143 of less than 500 acres each. There is no overlapping of the enterprises in this state.

TABLE 5.—LAND IN OPERATING ENTERPRISES, CLASSIFIED BY SIZE OF AREA ASSESSED: 1920.

SIZE GROUP	Land in enterprises (acres).	ASSESSED AREA.	
		Acreage.	Per cent of total.
All operating enterprises	794,569	794,569	100.0
Less than 200 acres	5,800	5,800	0.7
200 to 499 acres	26,010	26,010	3.3
500 to 999 acres	27,975	27,975	3.5
1,000 to 4,999 acres	168,051	168,051	21.1
5,000 to 9,999 acres	75,427	75,427	9.5
10,000 to 49,999 acres	228,426	228,426	28.7
50,000 to 99,999 acres	262,880	262,880	33.1

Character of enterprises.—All drainage enterprises in Wisconsin, except commercial and private undertakings and districts formed by special acts of the legislature, are either drainage districts operating

under the drainage district law of July 15, 1919 (ch. 557), or "drainages" operating under the farm drainage law of June 27, 1919 (ch. 446). These statutes repealed the earlier laws of the state providing for the formation of drainage enterprises, except so far as might be necessary or expedient to complete undertakings already begun, and all drainage district works and town drains constructed under earlier laws are to be maintained under the new drainage district law and farm drainage law, respectively.

A drainage district is established, according to the law of 1919, by the circuit court of any county in which all or a part of the district is situated, after receipt of a petition from the owners of a major part of the land in the proposed district or from a majority of the owners representing one-third or more of the land. Three drainage commissioners for each district are appointed by the court to investigate as to the feasibility and public utility of the proposed work and, when the district has been established, to administer its affairs. The cost of drainage is assessed against the land in proportion to the benefits that will accrue to the various tracts, but that for any part of the work may be assessed against the particular land or corporation to be benefited by that part. If the cost will exceed the benefits, the enterprise is abandoned, unless one or more petitioners agree to pay the excess and furnish security therefor. The commissioners' preliminary report must include a report from the state chief engineer regarding the practicability and completeness of the proposed plan of improvement and a report from the college of agriculture of the University of Wisconsin regarding the character of the soils and the value of the land for agriculture. If the enterprise will affect any navigable stream, the plan must be approved by the state railroad commission. The plan of drainage improvement and the assessments of damages and of benefits are made by the drainage commissioners. The plan of drainage must be approved or disapproved by the state chief engineer. The court holds public hearings upon the petition for establishment, upon the commissioners' preliminary report, and upon their final report presenting plans, cost estimate, and assessments. The commissioners may issue bonds or notes of the district to finance the work. Subdistricts may be formed within any drainage district, by the circuit court, upon petition and after public hearing; the cost is to be assessed by the commissioners of the original drainage district against the land to be benefited.

Very nearly all the drainage districts in Wisconsin were established under the drainage district law of April 23, 1891 (ch. 401), and the revision of June 17, 1905 (ch. 419). Each of those statutes provided that the districts should be organized by the circuit courts and be administered by three commissioners for each district, and that the cost should be assessed in proportion to the anticipated benefits. The requirements for establishment and the method of organization were much like those of the new drainage district law, but neither of the earlier statutes included any provisions similar to those now requiring that reports upon the proposed work and upon the value of the land be secured from the state chief engineer and the college of agriculture.

A "drainage" under the 1919 statute is established by the county court upon petition from the owners of a major part of the land affected or from a majority of the owners controlling one-third or more of that land, or upon petition from a majority of the town board or boards of supervisors of the town or towns in which the land is situated. All "drainages" are administered by the farm drainage board of the county, composed of three residents appointed by the court when the first petition for a "drainage" is filed. This drainage board makes a preliminary investigation as to the practicability and public utility of the project and, after the "drainage" has been established by decree of the court, prepares the plan of drainage, assesses damages and benefits against the tracts of land, and lets contracts for construction. Public hearings are held by the county court upon the drainage board's preliminary report before the "drainage" is established, and later upon the assessments of damages and of benefits. With its earlier report the drainage board must submit, if the "drainage" will comprise more than 200 acres, a report from the state chief engineer regarding the sufficiency of the proposed work and one from the college of agriculture concerning the character of the soil and the value of the land. The final plan of drainage must be approved by the state chief engineer. The cost of the enterprise may exceed the estimated benefits only if the petitioners give security to cover the excess. The drainage board may issue notes or bonds to finance the work of each "drainage."

Town drains established under laws of March 9, 1871 (ch. 64), and of June 25, 1913 (ch. 579), were in general similar to the "drainages" to be established under the present farm drainage law. Petition for a drain was addressed to the town board of supervisors, which performed approximately the same functions as now are prescribed for the county court and the farm drainage board. For a drain to benefit land within a city or village, petition was addressed to the officials of the city or village, who would appoint a committee to investigate and to construct the drain if the project was approved. The cost was apportioned against the land in proportion to the benefits, and the law of 1871 permitted the landowners to perform the work of construction. No supervision over individual projects was exercised by the state, corresponding to what now is done in requiring reports from the state chief engineer and the college of agriculture.

The first drainage law of this state was enacted in 1852, providing means for one landowner to secure

drainage outlet across the land of an objecting owner, if necessary, through petition to a justice of the peace. A somewhat similar act of 1880 provided for proceedings under the county and circuit courts; an act of 1887 provided for proceedings under the town supervisors. A statute of 1862 (ch. 398) authorized the establishment and construction of county drains by the county board of supervisors upon petition from one or more landowners, damages and benefits being assessed by the supervisors. As amended (Revised Statutes of 1917, sec. 1381) that law authorizes the construction of drains by the county or town boards of supervisors for the benefit of land owned by the counties or towns.

There have been many amendments to the drainage laws mentioned herein, but they have not affected the general form of organization described.

TABLE 6.—LAND AND CAPITAL INVESTED IN ALL ENTERPRISES, CLASSIFIED BY CHARACTER OF ENTERPRISE: 1920.

CHARACTER OF ENTERPRISE.	LAND.		CAPITAL.		
	Acreage.	Per cent of total.	To Dec. 31, 1919. Amount.	To Dec. 31, 1919. Per cent of total.	Additional required to complete.
All organized enterprises	813,569	100.0	$4,168,055	100.0	$512,570
Operating enterprises	794,569	97.7	4,163,055	99.9	401,570
Drainage districts	684,888	84.2	3,460,032	83.0	346,820
Laws of 1891, ch. 401	296,183	36.4	1,373,060	32.9	35,600
Laws of 1905, ch. 419	379,705	46.7	2,041,972	49.0	311,220
Special acts	9,000	1.1	45,000	1.1	.....
"Drainages"	105,601	13.0	664,423	15.9	54,750
Laws of 1871, ch. 64	49,619	6.1	186,664	4.5	750
Laws of 1913, ch. 579	53,140	6.5	449,152	10.8	54,000
Laws of 1919, ch. 446	2,842	0.3	28,607	0.7	.....
Other[1]	4,080	0.5	38,000	0.9	.....
Nonoperating enterprises	19,000	2.3	5,000	0.1	111,000
Drainage districts	19,000	2.3	5,000	0.1	111,000
Laws of 1905, ch. 419	15,500	1.9	1,500	.....	86,000
Laws of 1919, ch. 557	3,500	0.4	3,500	0.1	25,000

[1] Includes one commercial development, one individual ownership, and one enterprise not reporting character.

Drainage works.—The total works completed by drainage enterprises to December 31, 1919, comprised 1,691.3 miles of open ditches, 211.3 miles of tile drains, and 7.7 miles of accessory levees; the additional lengths under construction were 88.0 miles of open ditches, 40.1 miles of tile drains, and 2.5 miles of levees. These figures do not include drains or levees installed by individual farm owners supplemental to the works of the enterprises, nor the works of flood-protection or levee districts that had not undertaken the construction of ditches or tile drains. There is one drainage district in Wisconsin, comprising 6,597 acres, drained partly by pumping, having one centrifugal pump operated by steam engines of 150 horsepower.

The average depth of the main or outlet ditch was reported for each enterprise. The maximum depth of outlet reported for any enterprise in the state and the maximum in each county are shown in line 15 of County Table II. The maximum length, width, and depth of outlet shown in that table for any county may not refer to the same enterprise.

County Table II, line 16, shows the mean depth of branch ditches (open ditches only), which is a very crude indication of the depth of soil drainage that may be obtained in the enterprises, as determined by the depth of outlet provided for farm drains. The mean depth was computed by giving each separate depth a weight in proportion to the acreage it serves. As most enterprises reported depths in whole numbers only, the occasional decimals were omitted in making these computations. Depths less than 3 feet and those 10 feet and greater were omitted, because it seemed that they did not represent so well the average depths of outlet provided for all the farms in those districts. To include both of these groups, computed as 3 feet and 10 feet, respectively, would show the mean depth for the state 7.0 instead of 6.5 feet.

TABLE 7.—LAND AND CAPITAL INVESTED IN OPERATING ENTERPRISES, CLASSIFIED BY KIND OF DRAINAGE WORKS: 1920.

KIND OF WORKS.	LAND.		CAPITAL.		
	Acreage.	Per cent of total.	To Dec. 31, 1919. Amount.	To Dec. 31, 1919. Per cent of total.	Additional required to complete.
All kinds	794,569	100.0	$4,163,055	100.0	$401,570
Open ditches only	657,668	82.8	2,942,667	70.7	279,350
Open ditches and levees	27,584	3.5	282,666	6.8	.....
Tile drains only	2,958	0.4	59,770	1.4	.....
Open ditches and tile drains	102,359	12.9	834,952	20.1	72,220
Open ditches, tile drains, and levees	4,000	0.5	43,000	1.0	50,000

TABLE 8.—LAND IN OPERATING ENTERPRISES, CLASSIFIED BY AVERAGE DEPTH OF BRANCH DITCHES: 1920.

DEPTH OF BRANCH DITCHES.	Acreage.	Per cent of total.
All operating enterprises	794,569	100.0
Less than 3 feet	520	0.1
3.0 to 3.9 feet	17,669	2.2
4.0 to 4.9 feet	72,916	9.2
5.0 to 5.9 feet	25,622	3.2
6.0 to 6.9 feet	186,683	23.5
7.0 to 7.9 feet	79,349	10.0
8.0 to 8.9 feet	217,735	27.4
9.0 to 9.9 feet	18,000	2.3
10 feet and more	83,800	10.5
Not reporting branches	92,275	11.6

Maintenance of works.—The drainage district law of 1919 requires that the commissioners of each drainage district file with the circuit court each year a report including a statement of what repairs will be necessary during the coming year and an assessment to cover the necessary repairs, maintenance, and incidental expenses. The court hears all objections and determines the amounts of assessment. The laws of 1891 and 1905 also authorized the levy of assessments for maintenance of the drains.

The farm drainage law requires the farm drainage board of each county to report annually to the county court regarding each "drainage" under its control, including a statement of the repairs needed in the ensuing year and an assessment to cover the cost of maintenance apportioned according to the confirmed benefits. The court hears objections to the report before confirming the assessment. The town drain

law of 1913 authorized the town supervisors to levy assessments for repair purposes, and that of 1871 required each landowner affected to keep in repair the section of drain assigned to him by the town supervisors.

TABLE 9.—LAND AND CAPITAL INVESTED IN OPERATING ENTERPRISES, CLASSIFIED BY METHOD OF MAINTENANCE: 1920.

METHOD OF MAINTENANCE.	LAND.		CAPITAL.		
			To Dec. 31, 1919.		Additional required to complete.
	Acreage.	Per cent of total.	Amount.	Per cent of total.	
All operating enterprises	794,569	100.0	$4,163,055	100.0	$401,570
By district forces	181,416	22.8	1,038,827	25.0	2,750
By contract	349,886	44.0	2,109,393	50.7	29,600
By landowners	29,255	3.7	68,523	1.6	.....
By method not specified	14,866	1.9	152,947	3.7	.....
No maintenance provided	212,215	26.7	744,585	17.9	339,220
Not reporting	6,931	0.9	48,780	1.2	20,000

Date of organization.—The progress in drainage development is shown only roughly by the dates of the organization of the enterprises, which are the dates when the districts were established by the courts or the town boards of supervisors, since there may be a period of a year or more between the decree of establishment and the beginning of actual construction and since the work of construction might occupy some years in a large district. It was not practicable, however, for the census to secure data as to the time of the beginning or the completion of the drainage works.

TABLE 10.—LAND IN OPERATING ENTERPRISES, CLASSIFIED BY DATE ENTERPRISE WAS ORGANIZED: 1920.

DATE OF ORGANIZATION.	LAND.		AREA ASSESSED.	
	Acreage.	Per cent of total.	Acreage.	Per cent of total.
All operating enterprises	794,569	100.0	794,569	100.0
1870 to 1879	695	0.1	695	0.1
1880 to 1889	16,158	2.0	16,158	2.0
1890 to 1899	5,173	0.7	5,173	0.7
1900 to 1904	294,978	37.1	294,978	37.1
1905 to 1909	145,692	18.3	145,692	18.3
1910 to 1914	111,102	14.0	111,102	14.0
1915 to 1919	218,424	27.5	218,424	27.5
Not reported	2,347	0.3	2,347	0.3

Under the date of organization are tabulated the entire area, works, and capital of each enterprise, even including extensions made after the original plan of reclamation was completed.

TABLE 11.—CAPITAL INVESTED IN OPERATING ENTERPRISES, CLASSIFIED BY DATE ENTERPRISE WAS ORGANIZED: 1920.

DATE OF ORGANIZATION.	CAPITAL INVESTED.		
	To Dec. 31, 1919.		Additional required to complete.
	Amount.	Per cent of total.	
All operating enterprises	$4,163,055	100.0	$401,570
1870 to 1879	2,800	0.1	.....
1880 to 1889	65,966	1.6	.....
1890 to 1899	9,063	0.2	.....
1900 to 1904	1,314,577	31.6	36,350
1905 to 1909	1,042,098	25.0	.....
1910 to 1914	744,494	17.9	.....
1915 to 1919	963,693	23.1	365,220
Not reported	20,364	0.5	.....

TABLE 12.—DRAINS AND LEVEES (COMPLETED AND UNDER CONSTRUCTION) IN OPERATING ENTERPRISES, CLASSIFIED BY DATE ENTERPRISE WAS ORGANIZED: 1920.

DATE OF ORGANIZATION.	DITCHES.		TILE.		LEVEES.	
	Miles.	Per cent of total.	Miles.	Per cent of total.	Miles.	Per cent of total.
All drains and levees	1,779.3	100.0	251.4	100.0	10.2	100.0
1870 to 1879	9.5	0.5	.....	.....	.....	.....
1880 to 1889	59.7	3.4	.....	.....	.....	.....
1890 to 1899	26.3	1.5	.....	.....	.....	.....
1900 to 1904	551.6	31.0	.....	.....	.....	.....
1905 to 1909	455.6	25.6	19.5	7.8	2.6	25.5
1910 to 1914	311.3	17.5	19.0	7.6	5.1	50.0
1915 to 1919	357.0	20.1	211.6	84.2	2.5	24.5
Not reported	8.3	0.5	1.3	0.5	.....	.....

Crops.—The principal crops grown upon the drained land in drainage enterprises are hay and corn. Data were not secured to show the part of each enterprise planted to any crop, so the enterprises have been classified according to the principal crop, and the total area of improved land is shown thus classified in County Table II. No data were secured at the general census of agriculture to separate the crops grown upon land drained artificially from those produced upon land drained naturally.

County Table I.—DRAINAGE ON FARMS: 1920.

		The State.	Adams.	Ashland.	Barron.	Bayfield.	Brown.	Buffalo.	Burnett.	Calumet.
1	Number of all farms in the state or county	189,295	1,557	1,131	4,516	1,791	3,498	2,089	1,872	2,087
2	Farms reporting land having drainage	21,838	87	32	117	252	517	51	145	255
3	Farms reporting land needing drainage	52,228	259	447	1,028	323	1,200	313	695	386
4	Farms in drainage and levee districts	3,693	34	2	22	.....	19	3	29	20
	LAND AND FARM AREA.									
5	Approximate land area of the state or county ... acres	35,363,840	437,760	692,480	566,400	961,920	338,560	439,680	550,400	207,360
6	All land in farms ... acres	22,148,223	304,575	108,270	449,565	172,496	304,745	418,261	236,886	194,623
7	Improved land in farms ... acres	12,452,216	148,138	36,253	208,936	50,389	207,027	202,321	79,611	145,005
8	Woodland in farms ... acres	5,401,910	111,264	56,659	121,719	82,071	47,859	151,650	117,520	19,979
9	Other unimproved land in farms ... acres	4,294,097	45,173	15,358	118,910	40,036	49,859	64,290	39,755	29,639
10	Farm land reported as provided with drainage ... acres	658,411	7,827	665	2,477	5,460	12,761	1,069	4,035	5,660
11	Farm land reported as needing drainage ... acres	1,839,273	13,245	27,845	41,158	15,835	30,578	8,019	33,012	7,084
12	Drainage only ... acres	461,612	5,325	879	3,733	658	6,012	2,154	6,217	3,963
13	Drainage and clearing ... acres	1,377,661	7,920	26,966	37,425	15,177	24,566	5,865	26,795	3,121

		Chippewa.	Clark.	Columbia.	Dane.	Dodge.	Door.	Douglas.	Dunn.	Eau Claire.	Fond du Lac.
1	Number of all farms in the county	3,729	5,116	3,320	6,217	4,633	2,396	1,557	3,566	2,368	4,190
2	Farms reporting land having drainage	123	188	436	721	1,051	181	55	123	91	535
3	Farms reporting land needing drainage	1,459	1,530	906	1,604	1,193	626	1,001	729	511	1,005
4	Farms in drainage and levee districts	22	32	231	177	187	11	3	36	17	77
	LAND AND FARM AREA.										
5	Approximate land area of the county ... acres	664,960	779,520	497,920	769,280	574,080	300,160	855,680	556,160	408,320	464,640
6	All land in farms ... acres	457,998	476,377	463,639	721,156	522,217	264,126	154,671	490,044	307,346	445,710
7	Improved land in farms ... acres	227,691	195,802	301,889	512,269	374,939	149,557	40,428	265,693	194,467	321,182
8	Woodland in farms ... acres	130,048	137,131	66,362	85,501	36,202	79,959	69,791	150,405	68,504	32,672
9	Other unimproved land in farms ... acres	100,259	143,444	95,388	123,386	111,076	34,610	44,452	73,946	44,375	92,856
10	Farm land reported as provided with drainage ... acres	2,349	4,864	11,344	16,859	22,152	2,986	1,012	2,685	1,846	14,792
11	Farm land reported as needing drainage ... acres	70,001	72,922	32,867	34,919	30,395	17,112	63,343	26,392	17,603	20,393
12	Drainage only ... acres	6,411	5,128	18,285	24,215	21,689	3,596	1,089	3,432	2,030	12,744
13	Drainage and clearing ... acres	63,590	67,794	14,582	10,704	8,706	13,516	62,254	22,960	15,573	7,649

		Forest.	Green.	Green Lake.	Iowa.	Jackson.	Jefferson.	Juneau.	Kenosha.	Kewaunee.	Lafayette.
1	Number of all farms in the county	535	2,330	1,507	2,527	2,577	3,263	2,479	1,383	2,065	2,360
2	Farms reporting land having drainage	6	219	131	67	87	1,022	537	861	455	107
3	Farms reporting land needing drainage	167	388	346	140	746	1,186	915	797	1,007	250
4	Farms in drainage and levee districts	.....	14	39	2	32	187	291	99	11	1
	LAND AND FARM AREA.										
5	Approximate land area of the county ... acres	650,880	379,520	230,400	499,840	633,600	353,280	513,280	180,480	215,680	410,880
6	All land in farms ... acres	56,029	344,542	213,518	460,938	389,345	331,204	327,561	155,832	210,584	373,121
7	Improved land in farms ... acres	16,950	270,680	141,371	254,424	190,401	218,129	171,114	112,255	146,626	272,481
8	Woodland in farms ... acres	24,695	35,290	21,469	85,004	128,098	43,622	95,359	15,471	33,937	35,308
9	Other unimproved land in farms ... acres	14,384	38,572	50,678	121,510	70,846	69,453	61,088	28,106	30,021	65,332
10	Farm land reported as provided with drainage ... acres	637	6,835	4,422	1,069	4,621	23,459	35,627	39,804	14,083	2,803
11	Farm land reported as needing drainage ... acres	10,703	9,210	10,804	3,400	37,328	31,875	39,698	24,636	21,768	5,843
12	Drainage only ... acres	562	5,328	5,187	1,910	7,138	18,740	11,528	15,949	6,057	3,045
13	Drainage and clearing ... acres	10,141	3,882	5,617	1,490	30,190	13,135	28,170	8,687	15,711	2,798

COUNTY TABLE I.—DRAINAGE ON FARMS: 1920—Continued.

		Manitowoc.	Marathon.	Marinette.	Marquette.	Milwaukee.	Monroe.	Oconto.	Outagamie.	Ozaukee.	Pepin.
1	Number of all farms in the county	3,904	6,058	2,531	1,432	2,574	3,519	3,114	3,746	1,727	1,034
2	Farms reporting land having drainage	1,464	66	181	222	1,167	181	242	761	617	35
3	Farms reporting land needing drainage	1,630	1,961	1,506	420	760	533	1,325	1,307	874	75
4	Farms in drainage and levee districts	109	6	112	18	184	131	40	45	90	4
	LAND AND FARM AREA.										
5	Approximate land area of the county ... acres	385,280	994,560	905,600	292,480	150,400	599,680	715,520	413,440	149,120	151,040
6	All land in farms ... acres	358,511	650,959	275,738	271,317	111,033	468,553	310,037	347,824	141,115	140,268
7	Improved land in farms ... acres	251,176	242,357	107,444	133,773	90,258	231,049	151,639	236,561	107,739	75,698
8	Woodland in farms ... acres	54,581	243,986	79,096	85,306	12,921	155,752	96,551	44,915	12,092	48,316
9	Other unimproved land in farms ... acres	52,754	164,616	89,198	52,238	7,854	81,752	61,847	66,348	21,284	16,254
10	Farm land reported as provided with drainage ... acres	34,705	1,688	5,735	8,287	22,542	8,494	9,531	26,772	13,477	1,077
11	Farm land reported as needing drainage ... acres	29,564	93,246	84,384	17,969	12,176	18,765	53,135	47,510	14,718	2,030
12	Drainage only ... acres	14,690	5,249	5,563	8,169	5,592	7,887	8,213	17,319	6,795	106
13	Drainage and clearing ... acres	14,874	87,997	78,821	9,800	6,584	10,878	44,922	30,191	7,923	1,924

		Polk.	Portage.	Price.	Racine.	Richland.	Rock.	Rusk.	Sauk.	Shawano.	Sheboygan.
1	Number of all farms in the county	4,058	3,326	1,935	2,215	2,533	3,660	1,946	3,697	3,977	3,664
2	Farms reporting land having drainage	103	312	46	1,619	116	335	44	200	303	1,262
3	Farms reporting land needing drainage	1,196	534	1,272	1,170	305	702	794	578	1,393	1,630
4	Farms in drainage and levee districts	56	251	3	473	6	64	55	4	13	30
	LAND AND FARM AREA.										
5	Approximate land area of the county ... acres	598,400	519,680	818,560	207,360	377,600	458,240	592,000	538,880	741,120	333,440
6	All land in farms ... acres	434,216	427,913	161,894	195,963	361,450	427,083	184,213	494,925	431,614	311,332
7	Improved land in farms ... acres	185,140	250,287	40,387	146,456	186,824	343,328	46,676	279,878	193,770	226,734
8	Woodland in farms ... acres	186,044	103,858	71,921	20,969	132,623	38,825	24,518	135,662	140,511	42,561
9	Other unimproved land in farms ... acres	63,032	73,768	49,586	28,538	42,003	44,930	113,019	79,385	97,333	42,037
10	Farm land reported as provided with drainage ... acres	2,157	31,913	598	71,843	1,644	11,876	596	4,521	6,456	34,208
11	Farm land reported as needing drainage ... acres	46,595	26,059	66,150	30,557	6,405	22,206	27,886	12,603	44,823	27,400
12	Drainage only ... acres	5,969	3,244	1,430	18,781	2,887	12,727	2,281	6,822	11,283	13,395
13	Drainage and clearing ... acres	40,626	22,815	64,720	11,776	3,518	9,479	25,605	5,781	33,540	14,005

		Trempealeau.	Walworth.	Washburn.	Washington.	Waukesha.	Waupaca.	Waushara.	Winnebago.	Wood.	All other counties.[1]
1	Number of all farms in the county	3,138	2,779	1,380	2,799	3,406	3,770	2,468	2,711	3,066	26,469
2	Farms reporting land having drainage	98	560	23	623	1,075	345	190	709	350	137
3	Farms reporting land needing drainage	576	972	422	1,129	306	1,142	372	1,023	893	4,271
4	Farms in drainage and levee districts	10	59	.....	87	.....	62	18	44	108	13
	LAND AND FARM AREA.										
5	Approximate land area of the county ... acres	478,720	358,400	534,400	275,840	351,360	485,760	413,440	293,760	517,760	7,578,880
6	All land in farms ... acres	461,525	330,011	178,298	264,351	333,519	420,206	363,417	256,327	321,907	3,356,325
7	Improved land in farms ... acres	270,239	239,308	57,827	174,486	227,310	236,807	233,745	186,332	137,063	1,705,897
8	Woodland in farms ... acres	135,567	38,037	71,401	38,230	52,073	92,965	84,493	25,511	79,030	970,046
9	Other unimproved land in farms ... acres	55,719	52,666	49,070	51,635	54,136	90,434	45,179	44,484	105,814	680,382
10	Farm land reported as provided with drainage ... acres	1,293	16,020	633	9,339	18,202	7,473	6,595	21,468	22,876	2,189
11	Farm land reported as needing drainage ... acres	14,644	26,322	27,953	20,584	5,659	32,364	11,908	24,778	44,836	188,056
12	Drainage only ... acres	6,331	18,959	4,100	13,144	2,863	12,993	4,636	14,639	8,358	14,183
13	Drainage and clearing ... acres	8,313	7,363	23,853	7,440	2,796	19,371	7,272	10,139	36,478	173,873

[1] No drainage on farms reported in Crawford, Florence, Grant, Iron, La Crosse, Langlade, Lincoln, Oneida, Pierce, St. Croix, Sawyer, Taylor, Vernon, and Vilas Counties.

COUNTY TABLE II.—OPERATING DRAINAGE ENTERPRISES: 1920.

		The State.	Adams.	Clark.	Columbia.	Dane.	Dodge.	Door.	Fond du Lac.
	LAND AREA.								
1	Approximate land area of the state or county ... acres	35,363,840	437,760	779,520	497,920	769,280	574,080	300,160	464,640
2	All land in operating drainage enterprises ... acres	794,569	16,390	98,000	4,668	39,239	21,597	4,000	5,935
3	Improved land ... acres	254,504	9,834	9,800	2,204	6,535	4,482	600	1,778
4	Per cent of all improved land in farms	2.0	6.6	5.0	0.7	1.3	1.2	0.4	0.6
5	Timber and cut-over land ... acres	177,744	4,098	68,600			108	800	389
6	Other unimproved land ... acres	362,321	2,458	19,600	2,464	32,704	17,007	2,600	3,768
7	Swampy or subject to overflow, in enterprises ... acres	130,111	2,458	49,000	985	6,896	3,291	1,000	925
8	Suffering a loss of crops from defective drainage ... acres	9,848	983		28	30	200		25
9	Assessed acreage	794,569	16,390	98,000	4,668	39,239	21,597	4,000	5,935
10	Excess over all land in operating enterprises ... acres								
	DRAINAGE WORKS.								
	Open ditches:								
11	Completed ... miles	1,691.3	50.3	23.3	24.2	114.0	103.0	1.1	28.6
12	Additional under construction ... miles	88.0		46.7		5.8		0.9	
13	Maximum completed in any enterprise ... miles	144.5	50.3	23.3	7.0	26.0	10.5	1.1	4.0
14	Maximum width at bottom of ditch [1] ... feet	60	16	10	8	24	8	3	40
15	Maximum of average depths of outlet ditches [1] ... feet	13.0	8.0	6.0	10.0	10.0	10.0	4.0	7.0
16	Mean depth of branch ditches [1] ... feet	6.5	8.0	6.0	5.1	5.0	3.7		7.0
	Tile drains:								
17	Completed ... miles	211.3				97.0	3.7		0.3
18	Additional under construction ... miles	40.1				7.3		5.5	
19	Maximum completed in any enterprise ... miles	43.0				43.0	1.2		0.3
20	Maximum size of tile [1] ... inches	30				24	24		12
	Accessory levees and dikes:								
21	Completed ... miles	7.7							
22	Additional under construction ... miles	2.5							
	Pumping plants:								
23	Engine capacity ... horsepower	150							
24	Pump capacity ... gallons per minute								
25	Area served by pumps ... acres	6,597							
26	Area drained by open ditches only [1] ... acres	657,668	16,390	98,000	4,668	25,398	19,259		5,485
27	Length of these ditches ... miles	1,462.6	50.3	70.0	24.2	88.2	93.0		26.3
28	Average length per acre ... feet	11.7	16.2	3.8	27.4	18.3	25.5		25.3
29	Area having open ditches and levees [1] ... acres	27,584							
30	Length of these ditches ... miles	79.1							
31	Average length per acre ... feet	15.1							
32	Length of the accessory levees ... miles	7.7							
33	Area drained by tile only [1] ... acres	2,958				1,270	60		
34	Length of these tile ... miles	97.2				83.0	1.0		
35	Average length per acre ... feet	173.5				345.1	88.0		
36	Area drained by open ditches and tile [1] ... acres	102,359				12,571	2,278	4,000	450
37	Length of these drains ... miles	347.6				52.9	12.7	7.5	2.6
38	Average length per acre ... feet	17.9				22.2	29.4	9.9	30.5
39	Area having open ditches, tile drains, and levees [1] ... acres	4,000							
40	Length of these drains ... miles	44.2							
41	Average length per acre ... feet	58.3							
42	Length of the accessory levees ... miles	2.5							
	DEVELOPMENT OF LAND.								
43	Improved land in operating enterprises, 1920 ... acres	254,504	9,834	9,800	2,204	6,535	4,482	600	1,778
44	Improved land prior to drainage ... acres	50,071		9,800		1,833	398		761
45	Increase since drainage ... acres	204,433	9,834		2,204	5,202	4,084	600	1,017
46	Per cent of increase	408.3				390.2			133.6
47	Per cent increase is of all improved land in farms, 1920	1.6	6.6		0.7	1.0	1.1	0.4	0.3
48	Timber and cut-over land, 1920 ... acres	177,744	4,098	68,600			108	800	389
49	Timber and cut-over land prior to drainage ... acres	231,732	12,292	68,600		1,220	144	800	389
50	Decrease since drainage ... acres	53,988	8,194			1,220	36		
51	Per cent of decrease	23.3	66.7			100.0	25.0		
52	Other unimproved land, 1920 ... acres	362,321	2,458	19,600	2,464	32,704	17,007	2,600	3,768
53	Other unimproved land prior to drainage ... acres	512,766	4,098	19,600	4,668	36,686	21,055	3,200	4,785
54	Decrease since drainage ... acres	150,445	1,640		2,204	3,982	4,048	600	1,017
55	Per cent of decrease	29.3	40.0		47.2	10.9	19.2	18.8	21.3
56	Swampy or subject to overflow, 1920 ... acres	130,111	2,458	49,000	985	6,896	3,291	1,000	925
57	Swampy or subject to overflow prior to drainage ... acres	701,307	16,390	68,600	4,668	37,779	21,357	2,400	5,333
58	Decrease since drainage ... acres	571,196	13,932	19,600	3,683	30,883	18,066	1,400	4,408
59	Per cent of decrease	81.4	85.0	28.6	78.9	81.7	84.6	58.3	82.7
	CAPITAL INVESTED AND COST PER ACRE.								
60	Total capital invested in and required for completion of operating enterprises ... dollars	4,564,625	98,000	159,000	41,352	346,313	95,545	28,000	72,066
61	Capital invested in these enterprises to Dec. 31, 1919 ... dollars	4,163,055	98,000	44,000	41,352	326,313	95,545	3,000	72,066
62	Additional capital required to complete these enterprises ... dollars	401,570		115,000		20,000		25,000	
63	Average cost per acre when completed ... dollars	5.74	5.98	1.62	8.86	8.83	4.42	7.00	12.14
64	Enterprises constructing open ditches only ... dollars	3,222,017	98,000	159,000	41,352	190,607	52,755		65,509
65	Average cost per acre when completed ... dollars	4.90	5.98	1.62	8.86	7.50	2.74		11.94
66	Enterprises constructing open ditches and levees ... dollars	282,666							
67	Average cost per acre when completed ... dollars	10.25							
68	Enterprises constructing tile drains only ... dollars	59,770				33,000	1,000		
69	Average cost per acre when completed ... dollars	20.21				25.98	16.67		
70	Enterprises constructing open ditches and tile drains ... dollars	907,172				122,706	41,790	28,000	6,557
71	Average cost per acre when completed ... dollars	8.86				9.76	18.35	7.00	14.57
72	Enterprises constructing open ditches, tile drains, and levees ... dollars	93,000							
73	Average cost per acre when completed ... dollars	23.25							
	CROPS.								
74	Improved land in enterprises reporting—								
75	Hay as principal crop on drained land ... acres	97,966	9,834		1,606	2,744	680	600	306
76	Corn as principal crop on drained land ... acres	97,075			38	2,121	3,802		932
77	Small grains as principal crop on drained land ... acres	24,066			560	200			
78	Vegetables as principal crop on drained land ... acres	2,647				1,470			
79	Other crops as principal ones on drained land ... acres	19,590							
80	Not reporting principal crop on drained land ... acres	13,160		9,800					540

[1] When works under construction have been completed.

COUNTY TABLE II.—OPERATING DRAINAGE ENTERPRISES: 1920—Continued.

		Jackson.	Jefferson.	Juneau.	Kenosha.	Marathon.	Milwaukee.	Monroe.	Oconto.
	LAND AREA.								
1	Approximate land area of the county ....acres..	633,600	353,280	513,280	180,480	994,560	150,400	599,680	715,520
2	All land in operating drainage enterprises....acres..	46,760	17,461	133,297	11,803	11,679	8,392	61,100	4,300
3	Improved land....acres..	4,140	5,630	27,904	10,277	2,336	7,355	27,641	2,000
4	Per cent of all improved land in farms....	2.2	2.6	16.3	9.2	1.0	8.1	12.0	1.3
5	Timber and cut-over land....acres..	15,264	18	38,069	.....	8,175	.....	21,472	490
6	Other unimproved land....acres..	27,356	11,813	67,324	1,526	1,168	1,037	11,987	1,810
7	Swampy or subject to overflow, in enterprises....acres..	.....	1,436	7,014	1,004	.....	.....	29,158	770
8	Suffering a loss of crops from defective drainage....acres..	.....	204	445	.....	.....	.....	1,162	.....
9	Assessed acreage....	46,760	17,461	133,297	11,803	11,679	8,392	61,100	4,300
10	Excess over all land in operating enterprises....acres..	.....	.....	.....	.....	.....	.....	.....	.....
	DRAINAGE WORKS.								
	Open ditches:								
11	Completed....miles..	25.2	93.4	289.3	14.5	19.0	49.2	80.3	12.3
12	Additional under construction....miles..	4.8	.....	9.2	.....	.....	.....	0.8	4.9
13	Maximum completed in any enterprise....miles..	13.0	5.6	144.5	7.0	19.0	8.5	50.8	11.3
14	Maximum width at bottom of ditch[1]....feet..	30	8	40	30	60	18	20	18
15	Maximum of average depths of outlet ditches....feet..	10.0	7.0	10.0	9.0	8.0	9.0	10.0	6.5
16	Mean depth of branch ditches[1]....feet..	7.0	3.2	6.1	7.0	7.0	.....	7.4	5.7
	Tile drains:								
17	Completed....miles..	.....	8.2	.....	10.0	.....	4.8	.....	.....
18	Additional under construction....miles..	.....	.....	.....	0.7	.....	.....	.....	1.0
19	Maximum completed in any enterprise....miles..	.....	3.5	.....	4.2	.....	2.3	.....	.....
20	Maximum size of tile[1]....inches..	.....	18	.....	30	.....	20	.....	.....
	Accessory levees and dikes:								
21	Completed....miles..	.....	.....	0.8	.....	.....	.....	.....	.....
22	Additional under construction....miles..	.....	.....	.....	.....	.....	.....	.....	.....
	Pumping plants:								
23	Engine capacity....horsepower..	.....	.....	.....	.....	.....	.....	.....	.....
24	Pump capacity....gallons per minute..	.....	.....	.....	.....	.....	.....	.....	.....
25	Area served by pumps....acres..	.....	.....	.....	.....	.....	.....	.....	.....
26	Area drained by open ditches only[1]....acres..	46,760	16,337	128,357	40	11,679	7,332	61,100	600
27	Length of these ditches....miles..	30.0	88.4	282.5	0.5	19.0	47.2	81.1	1.0
28	Average length per acre....feet..	3.4	28.6	11.6	66.0	8.6	34.0	7.0	8.8
29	Area having open ditches and levees[1]....acres..	.....	.....	4,940	.....	.....	.....	.....	.....
30	Length of these ditches....miles..	.....	.....	16.0	.....	.....	.....	.....	.....
31	Average length per acre....feet..	.....	.....	17.1	.....	.....	.....	.....	.....
32	Length of the accessory levees....miles..	.....	.....	0.8	.....	.....	.....	.....	.....
33	Area drained by tile only[1]....acres..	.....	230	.....	.....	.....	820	.....	.....
34	Length of these tile....miles..	.....	2.9	.....	.....	.....	3.8	.....	.....
35	Average length per acre....feet..	.....	66.6	.....	.....	.....	24.5	.....	.....
36	Area drained by open ditches and tile[1]....acres..	.....	894	.....	11,763	.....	240	.....	3,700
37	Length of these drains....miles..	.....	10.3	.....	24.7	.....	3.0	.....	17.2
38	Average length per acre....feet..	.....	60.8	.....	11.1	.....	66.0	.....	24.5
39	Area having open ditches, tile drains, and levees[1]....acres..	.....	.....	.....	.....	.....	.....	.....	.....
40	Length of these drains....miles..	.....	.....	.....	.....	.....	.....	.....	.....
41	Average length per acre....feet..	.....	.....	.....	.....	.....	.....	.....	.....
42	Length of the accessory levees....miles..	.....	.....	.....	.....	.....	.....	.....	.....
	DEVELOPMENT OF LAND.								
43	Improved land in operating enterprises, 1920....acres..	4,140	5,630	27,904	10,277	2,336	7,355	27,641	2,000
44	Improved land prior to drainage....acres..	2,500	50	3,271	4	.....	.....	3,384	1,480
45	Increase since drainage....acres..	1,640	5,580	24,633	10,273	2,336	7,355	24,257	520
46	Per cent of increase[2]....	65.6	.....	753.1	.....	.....	.....	716.8	35.1
47	Per cent increase is of all improved land in farms, 1920....	0.9	2.6	14.4	9.2	1.0	8.1	10.5	0.3
48	Timber and cut-over land, 1920....acres..	15,264	18	38,069	.....	8,175	.....	21,472	490
49	Timber and cut-over land prior to drainage....acres..	15,264	18	41,309	280	10,511	.....	45,344	490
50	Decrease since drainage....acres..	.....	.....	3,240	280	2,336	.....	23,872	.....
51	Per cent of decrease....	.....	.....	7.8	100.0	22.2	.....	52.6	.....
52	Other unimproved land, 1920....acres..	27,356	11,813	67,324	1,526	1,168	1,037	11,987	1,810
53	Other unimproved land prior to drainage....acres..	28,996	17,393	88,717	11,519	1,168	8,392	12,372	2,330
54	Decrease since drainage....acres..	1,640	5,580	21,393	9,993	.....	7,355	385	520
55	Per cent of decrease....	5.7	32.1	24.1	86.8	.....	87.6	3.1	22.3
56	Swampy or subject to overflow, 1920....acres..	.....	1,436	7,014	1,004	.....	.....	29,158	770
57	Swampy or subject to overflow prior to drainage....acres..	28,996	17,461	126,540	11,519	11,679	8,392	57,100	2,420
58	Decrease since drainage....acres..	28,996	16,025	119,526	10,515	11,679	8,392	27,942	1,650
59	Per cent of decrease....	100.0	91.8	94.5	91.3	100.0	100.0	48.9	68.2
	CAPITAL INVESTED AND COST PER ACRE.								
60	Total capital invested in and required for completion of operating enterprises....dollars..	113,570	47,187	761,004	100,100	53,200	110,120	167,039	44,232
61	Capital invested in these enterprises to Dec. 31, 1919....dollars..	101,800	47,187	739,100	100,100	53,200	110,120	165,113	30,012
62	Additional capital required to complete these enterprises....dollars..	11,770	.....	21,904	.....	.....	.....	1,926	14,220
63	Average cost per acre when completed....dollars..	2.43	2.70	5.71	8.48	4.56	13.12	2.73	10.29
64	Enterprises constructing open ditches only....dollars..	113,570	29,334	711,504	400	53,200	95,141	167,039	312
65	Average cost per acre when completed....dollars..	2.43	1.80	5.54	10.00	4.56	12.98	2.73	0.52
66	Enterprises constructing open ditches and levees....dollars..	.....	.....	49,500	.....	.....	.....	.....	.....
67	Average cost per acre when completed....dollars..	.....	.....	10.02	.....	.....	.....	.....	.....
68	Enterprises constructing tile drains only....dollars..	.....	4,753	.....	.....	.....	6,479	.....	.....
69	Average cost per acre when completed....dollars..	.....	20.67	.....	.....	.....	7.90	.....	.....
70	Enterprises constructing open ditches and tile drains....dollars..	.....	13,100	.....	99,700	.....	8,500	.....	43,920
71	Average cost per acre when completed....dollars..	.....	14.65	.....	8.48	.....	35.42	.....	11.87
72	Enterprises constructing open ditches, tile drains, and levees....dollars..	.....	.....	.....	.....	.....	.....	.....	.....
73	Average cost per acre when completed....dollars..	.....	.....	.....	.....	.....	.....	.....	.....
	CROPS.								
74	Improved land in enterprises reporting—								
75	Hay as principal crop on drained land....acres..	1,640	181	8,905	.....	2,336	.....	23,622	150
76	Corn as principal crop on drained land....acres..	.....	5,129	1,500	10,249	.....	6,345	4,000	.....
77	Small grains as principal crop on drained land....acres..	.....	.....	15,050	.....	.....	.....	.....	.....
78	Vegetables as principal crop on drained land....acres..	.....	.....	.....	28	.....	910	.....	.....
79	Other crops as principal ones on drained land....acres..	.....	.....	2,449	.....	.....	100	19	1,850
80	Not reporting principal crop on drained land....acres..	2,500	320	.....	.....	.....	.....	.....	.....

[1] When works under construction have been completed.

[2] Per cent not shown when more than 1,000.

COUNTY TABLE II.—OPERATING DRAINAGE ENTERPRISES: 1920—Continued.

		Outagamie.	Ozaukee.	Portage.	Racine.	Rock.	Rusk.	Shawano.	Sheboygan.
	LAND AREA.								
1	Approximate land area of the county ....acres..	413,440	149,120	519,680	207,360	458,240	592,000	741,120	333,440
2	All land in operating drainage enterprises....acres..	18,305	5,960	67,567	61,847	15,792	5,174	4,600	7,106
3	Improved land....acres..	5,468	4,462	21,734	47,265	5,372	1,104	2,970	561
4	Per cent of all improved land in farms....	2.3	4.1	8.7	32.3	1.6	2.4	1.5	0.2
5	Timber and cut-over land....acres..	649	928	.....	2,920	.....	174	.....	3,206
6	Other unimproved land....acres..	12,188	570	45,833	11,662	10,420	3,896	1,630	3,339
7	Swampy or subject to overflow, in enterprises....acres..	530	.....	5,500	5,562	4,656	712	720	4,000
8	Suffering a loss of crops from defective drainage....acres..	.....	.....	5,500	414	72	.....	.....	.....
9	Assessed acreage....	18,305	5,960	67,567	61,847	15,792	5,174	4,600	7,106
10	Excess over all land in operating enterprises....acres..	.....	.....	.....	.....	.....	.....	.....	.....
	DRAINAGE WORKS.								
	Open ditches:								
11	Completed....miles..	68.4	23.7	153.4	95.3	30.5	17.6	16.0	23.4
12	Additional under construction....miles..	6.6	1.0	.....	.....	.....	.....	1.1	6.2
13	Maximum completed in any enterprise....miles..	23.4	4.9	108.0	37.5	9.0	5.8	5.0	18.8
14	Maximum width at bottom of ditch [1]....feet..	6	25	60	30	20	2	6	36
15	Maximum of average depths of outlet ditches [1]....feet..	8.0	8.0	8.0	12.0	8.0	9.0	8.0	13.0
16	Mean depth of branch ditches [1]....feet..	4.3	6.6	7.8	7.0	5.9	3.0	.....	7.0
	Tile drains:								
17	Completed....miles..	.....	2.1	.....	31.7	.....	36.1	.....	4.4
18	Additional under construction....miles..	14.2	.....	.....	0.4	.....	11.0	.....	.....
19	Maximum completed in any enterprise....miles..	.....	1.1	.....	10.3	.....	26.7	.....	2.0
20	Maximum size of tile [1]....inches..	16	15	.....	24	.....	16	.....	15
	Accessory levees and dikes:								
21	Completed....miles..	1.0	.....	.....	.....	.....	.....	.....	.....
22	Additional under construction....miles..	2.5	.....	.....	.....	.....	.....	.....	.....
	Pumping plants:								
23	Engine capacity....horsepower..	.....	.....	.....	.....	.....	.....	.....	.....
24	Pump capacity....gallons per minute..	.....	.....	.....	.....	.....	.....	.....	.....
25	Area served by pumps....acres..	.....	.....	.....	.....	.....	.....	.....	.....
26	Area drained by open ditches only [1]....acres..	12,618	4,238	67,567	7,000	15,792	1,028	4,600	6,580
27	Length of these ditches....miles..	38.2	19.8	153.4	7.0	30.5	7.5	17.1	28.0
28	Average length per acre....feet..	16.0	24.7	12.0	5.3	10.2	38.5	19.6	22.5
29	Area having open ditches and levees [1]....acres..	1,687	.....	.....	.....	.....	.....	.....	.....
30	Length of these ditches....miles..	6.8	.....	.....	.....	.....	.....	.....	.....
31	Average length per acre....feet..	21.3	.....	.....	.....	.....	.....	.....	.....
32	Length of the accessory levees....miles..	1.0	.....	.....	.....	.....	.....	.....	.....
33	Area drained by tile only [1]....acres..	.....	22	.....	.....	.....	.....	.....	275
34	Length of these tile....miles..	.....	1.0	.....	.....	.....	.....	.....	4.0
35	Average length per acre....feet..	.....	240.0	.....	.....	.....	.....	.....	76.5
36	Area drained by open ditches and tile [1]....acres..	.....	1,700	.....	54,847	.....	4,146	.....	250
37	Length of these drains....miles..	.....	6.0	.....	120.4	.....	57.2	.....	2.0
38	Average length per acre....feet..	.....	18.6	.....	11.6	.....	72.8	.....	42.2
39	Area having open ditches, tile drains, and levees [1]....acres..	4,000	.....	.....	.....	.....	.....	.....	.....
40	Length of these drains....miles..	44.2	.....	.....	.....	.....	.....	.....	.....
41	Average length per acre....feet..	58.3	.....	.....	.....	.....	.....	.....	.....
42	Length of the accessory levees....miles..	2.5	.....	.....	.....	.....	.....	.....	.....
	DEVELOPMENT OF LAND.								
43	Improved land in operating enterprises, 1920....acres..	5,468	4,462	21,734	47,265	5,372	1,104	2,970	561
44	Improved land prior to drainage....acres..	1,463	278	.....	22,276	43	105	1,120	25
45	Increase since drainage....acres..	4,005	4,184	21,734	24,989	5,329	999	1,850	536
46	Per cent of increase [2]....	273.8	.....	.....	112.2	.....	951.4	185.2	.....
47	Per cent increase is of all improved land in farms, 1920....	1.7	3.9	8.7	17.1	1.6	2.1	1.0	0.2
48	Timber and cut-over land, 1920....acres..	649	928	.....	2,920	.....	174	.....	3,206
49	Timber and cut-over land prior to drainage....acres..	2,905	1,202	7,746	2,920	.....	174	.....	3,387
50	Decrease since drainage....acres..	2,256	274	7,746	.....	.....	.....	.....	181
51	Per cent of decrease....	77.7	22.8	100.0	.....	.....	.....	.....	5.3
52	Other unimproved land, 1920....acres..	12,188	570	45,833	11,662	10,420	3,896	1,630	3,339
53	Other unimproved land prior to drainage....acres..	13,937	4,480	59,821	36,651	15,749	4,895	3,480	3,694
54	Decrease since drainage....acres..	1,749	3,910	13,988	24,989	5,329	999	1,850	355
55	Per cent of decrease....	12.5	87.3	23.4	68.2	33.8	20.4	53.2	9.6
56	Swampy or subject to overflow, 1920....acres..	530	.....	5,500	5,562	4,656	712	720	4,000
57	Swampy or subject to overflow prior to drainage....acres..	11,088	5,960	67,567	49,907	15,792	3,740	4,600	7,106
58	Decrease since drainage....acres..	10,558	5,960	62,067	44,345	11,136	3,028	3,880	3,106
59	Per cent of decrease....	95.2	100.0	91.9	88.9	70.5	81.0	84.3	43.7
	CAPITAL INVESTED AND COST PER ACRE.								
60	Total capital invested in and required for completion of operating enterprises....dollars..	167,540	63,160	441,920	406,000	88,375	82,516	10,490	260,033
61	Capital invested in these enterprises to Dec. 31, 1919....dollars..	117,540	60,160	441,920	406,000	88,375	69,516	9,740	135,033
62	Additional capital required to complete these enterprises....dollars..	50,000	3,000	.....	.....	.....	13,000	750	125,000
63	Average cost per acre when completed....dollars..	9.15	10.60	6.54	6.56	5.60	15.95	2.28	36.59
64	Enterprises constructing open ditches only....dollars..	59,874	24,660	441,920	35,000	88,375	7,617	10,490	238,900
65	Average cost per acre when completed....dollars..	4.75	5.82	6.54	5.00	5.60	7.41	2.28	36.31
66	Enterprises constructing open ditches and levees....dollars..	14,666	.....	.....	.....	.....	.....	.....	.....
67	Average cost per acre when completed....dollars..	8.69	.....	.....	.....	.....	.....	.....	.....
68	Enterprises constructing tile drains only....dollars..	.....	1,000	.....	.....	.....	.....	.....	8,633
69	Average cost per acre when completed....dollars..	.....	45.45	.....	.....	.....	.....	.....	31.28
70	Enterprises constructing open ditches and tile drains....dollars..	.....	37,500	.....	371,000	.....	74,899	.....	12,500
71	Average cost per acre when completed....dollars..	.....	22.06	.....	6.76	.....	18.07	.....	50.00
72	Enterprises constructing open ditches, tile drains, and levees....dollars..	93,000	.....	.....	.....	.....	.....	.....	.....
73	Average cost per acre when completed....dollars..	23.25	.....	.....	.....	.....	.....	.....	.....
	CROPS.								
74	Improved land in enterprises reporting—								
75	Hay as principal crop on drained land....acres..	4,068	1,575	20,054	.....	.....	865	1,570	150
76	Corn as principal crop on drained land....acres..	.....	2,887	.....	39,713	5,372	.....	.....	411
77	Small grains as principal crop on drained land....acres..	.....	.....	1,080	.....	.....	.....	1,400	.....
78	Vegetables as principal crop on drained land....acres..	.....	.....	.....	.....	.....	239	.....	.....
79	Other crops as principal ones on drained land....acres..	1,400	.....	600	7,552	.....	.....	.....	.....
80	Not reporting principal crop on drained land....acres..	.....	.....	.....	.....	.....	.....	.....	.....

[1] When works under construction have been completed.

[2] Per cent not shown when more than 1,000.

COUNTY TABLE II.—OPERATING DRAINAGE ENTERPRISES: 1920—Continued.

		Trempealeau	Walworth.	Washington.	Waukesha.	Waushara.	Winnebago.	Wood.	Other counties.[1]
	LAND AREA.								
1	Approximate land area of the county ... acres	478,720	358,400	275,840	351,360	413,440	293,760	517,760	5,087,360
2	All land in operating drainage enterprises ... acres	4,301	8,910	4,500	7,848	7,240	6,246	64,343	20,209
3	Improved land ... acres	430	4,048	330	4,757	456	3,710	18,911	10,410
4	Per cent of all improved land in farms	0.2	1.7	0.2	2.1	0.2	2.0	13.8	0.5
5	Timber and cut-over land ... acres	2,581		2,825	419	190		4,536	1,833
6	Other unimproved land ... acres	1,290	4,862	1,345	2,672	6,594	2,536	40,896	7,966
7	Swampy or subject to overflow, in enterprises ... acres				501	794			3,199
8	Suffering a loss of crops from defective drainage ... acres				288	57			440
9	Assessed acreage	4,301	8,910	4,500	7,848	7,240	6,246	64,343	20,209
10	Excess over all land in operating enterprises ... acres								
	DRAINAGE WORKS.								
	Open ditches:								
11	Completed ... miles	7.3	23.3	20.5	35.1	16.0	10.0	137.0	85.2
12	Additional under construction ... miles								
13	Maximum completed in any enterprise ... miles	7.3	11.2	7.5	10.0	9.0	6.0	47.0	15.0
14	Maximum width at bottom of ditch [2] ... feet	30	20	25	20	16	10	60	30
15	Maximum of average depths of outlet ditches [2] ... feet	6.0	9.0	8.0	8.0	8.0	7.0	10.0	10.0
16	Mean depth of branch ditches [2] ... feet	6.0	7.0	7.0	4.9	8.0		7.1	5.0
	Tile drains:								
17	Completed ... miles		7.5	0.5	5.0				
18	Additional under construction ... miles								
19	Maximum completed in any enterprise ... miles		6.0	0.5	5.0				
20	Maximum size of tile [2] ... inches		14	8	10				
	Accessory levees and dikes:								
21	Completed ... miles	4.8						0.8	0.3
22	Additional under construction ... miles								
	Pumping plants:								
23	Engine capacity ... horsepower	(3)							150
24	Pump capacity ... gallons per minute	(3)							
25	Area served by pumps ... acres	4,301							2,296
26	Area drained by open ditches only [2] ... acres		4,810	4,300	6,348	7,240	6,246	49,983	17,913
27	Length of these ditches ... miles		14.7	19.5	25.1	16.9	10.0	90.0	83.2
28	Average length per acre ... feet		16.1	23.9	20.9	12.3	8.5	9.5	24.5
29	Area having open ditches and levees [2] ... acres	4,301						14,360	2,296
30	Length of these ditches ... miles	7.3						47.0	2.0
31	Average length per acre ... feet	9.0						17.3	4.6
32	Length of the accessory levees ... miles	4.8						0.8	0.3
33	Area drained by tile only [2] ... acres		280						
34	Length of these tile ... miles		1.5						
35	Average length per acre ... feet		28.3						
36	Area drained by open ditches and tile [2] ... acres		3,820	200	1,500				
37	Length of these drains ... miles		14.6	1.5	15.0				
38	Average length per acre ... feet		20.2	39.6	52.8				
39	Area having open ditches, tile drains, and levees [2] ... acres								
40	Length of these drains ... miles								
41	Average length per acre ... feet								
42	Length of the accessory levees ... miles								
	DEVELOPMENT OF LAND.								
43	Improved land, in operating enterprises, 1920 ... acres	430	4,048	330	4,757	456	3,710	18,911	10,410
44	Improved land prior to drainage ... acres		130	40				200	1,410
45	Increase since drainage ... acres	430	2,918	290	4,757	456	3,710	18,711	9,000
46	Per cent of increase [4]			725.0					638.3
47	Per cent increase is of all improved land in farms, 1920	0.2	1.6	0.2	2.1	0.2	2.0	13.7	0.4
48	Timber and cut-over land, 1920 ... acres	2,581		2,825	419	190		4,536	1,833
49	Timber and cut-over land prior to drainage ... acres	2,581		2,975	1,169	570		7,279	2,163
50	Decrease since drainage ... acres			150	750	380		2,743	330
51	Per cent of decrease			5.0	64.2	66.7		37.7	15.3
52	Other unimproved land, 1920 ... acres	1,290	4,862	1,345	2,672	6,594	2,536	40,896	7,966
53	Other unimproved land prior to drainage ... acres	1,720	8,780	1,485	6,679	6,670	6,246	56,864	16,636
54	Decrease since drainage ... acres	430	3,918	140	4,007	76	3,710	15,968	8,670
55	Per cent of decrease	25.0	44.6	9.4	60.0	1.1	59.4	28.1	52.1
56	Swampy or subject to overflow, 1920 ... acres				501	794			3,199
57	Swampy or subject to overflow prior to drainage ... acres	4,301	8,910	4,500	7,848	7,240	6,246	59,807	16,061
58	Decrease since drainage ... acres	4,301	8,910	4,500	7,347	6,446	6,246	59,807	12,862
59	Per cent of decrease	100.0	100.0	100.0	93.6	89.0	100.0	100.0	80.1
	CAPITAL INVESTED AND COST PER ACRE.								
60	Total capital invested in and required for completion of operating enterprises ... dollars	50,000	63,465	64,500	44,835	27,000	20,400	394,200	143,463
61	Capital invested in these enterprises to Dec. 31, 1919 ... dollars	50,000	63,465	64,500	44,835	27,000	20,400	394,200	143,463
62	Additional capital required to complete these enterprises ... dollars								
63	Average cost per acre when completed ... dollars	11.63	7.12	14.33	5.71	3.73	3.27	6.13	7.10
64	Enterprises constructing open ditches only ... dollars		33,560	59,500	27,835	27,000	20,400	250,700	118,463
65	Average cost per acre when completed ... dollars		6.98	13.84	4.38	3.73	3.27	5.02	6.61
66	Enterprises constructing open ditches and levees ... dollars	50,000						143,500	25,000
67	Average cost per acre when completed ... dollars	11.63						9.99	10.89
68	Enterprises constructing tile drains only ... dollars		4,905						
69	Average cost per acre when completed ... dollars		17.52						
70	Enterprises constructing open ditches and tile drains ... dollars		25,000	5,000	17,000				
71	Average cost per acre when completed ... dollars		6.54	25.00	11.33				
72	Enterprises constructing open ditches, tile drains, and levees ... dollars								
73	Average cost per acre when completed ... dollars								
	CROPS.								
74	Improved land in enterprises reporting—								
75	Hay as principal crop on drained land ... acres	430			311	456	882	8,265	6,736
76	Corn as principal crop on drained land ... acres		4,048	330	3,696		2,828		3,674
77	Small grains as principal crop on drained land ... acres				750			5,026	
78	Vegetables as principal crop on drained land ... acres								
79	Other crops as principal ones on drained land ... acres							5,620	
80	Not reporting principal crop on drained land ... acres								

[1] Includes only Barron, Brown, Buffalo, Burnett, Calumet, Green, Green Lake, Manitowoc, Marinette, Polk, and Waupaca Counties.
[2] When works under construction have been completed. [3] Pumping plant located in Buffalo County. [4] Per cent not shown when more than 1,000