Reference Copy

526

DEPARTMENT OF COMMERCE

U.S. BUREAU OF THE CENSUS

SAM. L. ROGERS, DIRECTOR
RESIGNED APRIL 13, 1921

W. M. STEUART, DIRECTOR
APPOINTED APRIL 14, 1921

FOURTEENTH CENSUS OF THE UNITED STATES

STATE COMPENDIUM

FLORIDA

STATISTICS OF POPULATION, OCCUPATIONS, AGRICULTURE, DRAINAGE, MANUFACTURES, AND MINES AND QUARRIES FOR THE STATE, COUNTIES, AND CITIES

Bureau of the Census
Library

PRICE, 20 CENTS
Sold only by the Superintendent of Documents, Government Printing Office
Washington, D. C.

WASHINGTON
GOVERNMENT PRINTING OFFICE
1924

DEPARTMENT OF COMMERCE.

HERBERT HOOVER, SECRETARY OF COMMERCE.

BUREAU OF THE CENSUS.

Chief functions.

The taking of the decennial census covering population, agriculture, manufactures, mines and quarries, and forest products.

Decennial report on wealth, public debt, and taxation, including principal financial statistics on Federal, state, county, city, and township governments.

Annual financial statistics of state and municipal governments—Sources of revenue, objects of payments, debt and tax levies.

Decennial statistics relating to inmates of institutions, including paupers, insane, prisoners, and juvenile delinquents.

A census of agriculture in each middecennial year, a biennial census of manufactures, a quinquennial census of electrical public utilities, statistics of marriage and divorce.

Annual statistics of births, deaths, causes of death, etc., in the registration area of the United States.

Quarterly statistics of leaf tobacco stocks and of production, stocks, and consumption of fats and oils.

Monthly or semimonthly statistics of cotton ginning; cotton stocks and consumption; the production, stocks, and consumption of hides and leather; the production of shoes; and statistics of active textile machinery and of movements in an increasing number of other industries.

The compilation and publication, in the "Survey of Current Business," of monthly commercial and industrial statistics.

BUREAU OF FOREIGN AND DOMESTIC COMMERCE.

Chief functions.

The compilation of timely information concerning world market conditions and openings for American products in foreign countries secured through commercial attachés and trade commissioners of the Department of Commerce and the foreign service of the Department of State. The distribution of such information to American business through weekly "Commerce reports," special bulletins, confidential circulars, the news and trade press, correspondence, and personal contact.

The maintenance of commodity, technical, and geographical divisions to afford special service to American export industries.

The compilation and distribution of names of possible buyers and agents for American products in all parts of the world and the publication of weekly lists of specific sales opportunities abroad.

The maintenance of district and cooperative offices in many cities in the United States to expedite delivery of market information to business men and to keep the department advised as to the urgent requirements of American trades and industries.

The publication of official statistics on imports and exports.

The study of the processes of domestic trade and commerce, with a view to their improvement and the dissemination of information obtained for the benefit of the public, as well as of those directly concerned.

BUREAU OF STANDARDS.

Chief functions.

Custody of standards of measurement, quality, performance, or practice adopted or recognized by the Governmont. Development and construction of such standards when necessary. Testing and calibration of apparatus and comparison of standards used by scientific or other institutions with those in the custody of the bureau.

Determination of physical constants and properties of materials.

The testing of materials and the establishment of standards and processes in cooperation with commercial firms or organizations.

Researches covering structural, engineering, and miscellaneous materials, radio, radium, mechanical appliances, sugar technology, leather, paper, rubber, and textiles, clay products, glass, and refractories, metals and metallurgy, and similar groups of subjects.

The collection and dissemination of information showing approved methods in building, planning, and construction, including building materials and codes and such other matters as may encourage, improve, and cheapen construction and housing.

Studies on simplified commercial practices and the establishment of such practices through cooperative business organizations.

The Bureau publishes six series of scientific and technical publications, reporting the results of its researches and giving technical data fundamental to industry.

The Director of the Bureau has supervision of the preparation of technical specifications through the Federal Specifications Board.

BUREAU OF FISHERIES.

Chief functions.

The propagation of useful food fishes, including lobsters, oysters, and other shellfish, and their distribution to suitable waters.

Investigations of fish culture, fish diseases, and for the conservation of fishery resources and the development of commercial fisheries.

The study of the methods of the fisheries and fishery industries and the utilization of fishery products.

The collection of statistics of fisheries.

The administration of the Alaska salmon fisheries and the fur-seal herd on the Pribilof Islands.

The administration of the law for the protection of sponges off the coast of Florida.

BUREAU OF LIGHTHOUSES.

Chief functions.

The establishment and maintenance of lighthouses, lightships, buoys, and other aids to navigation on the sea and the lake coasts and on the rivers of the United States, including Alaska, Hawaiian Islands, and Porto Rico.

The publication of Light Lists, Buoy Lists, and Notices to Mariners, including information regarding all aids to navigation maintained by the Lighthouse Service.

COAST AND GEODETIC SURVEY.

Chief functions.

The survey of the coasts of the United States and the publication of charts needed for the navigation of the adjacent waters, including Alaska, the Philippine Islands, Hawaii, Porto Rico, the Virgin Islands, and the Canal Zone.

A comprehensive geodetic system, extending into the interior, connects and coordinates the surveys of the coasts, and is designed to furnish accurately determined points and elevations in all parts of the country. These are available as a basis for Federal, state, and municipal surveys, and engineering projects of every kind. The magnetic declination has been determined at a large number of stations throughout the country and the results are available for the use of surveyors and engineers.

The technical operations include base measure, triangulation, traverse, precise leveling, the determination of latitude and azimuth, the determination of difference of longitude by telegraph or radio, magnetic observations and researches, the preparation of magnetic maps, the determination of the force of gravity, topography, hydrography, deep-sea soundings, water temperatures, tidal and current observations.

The results are published in the form of charts on various scales, annual reports, coast pilots, tide tables (published annually in advance), current tables, digests of geodetic publications, and special publications.

BUREAU OF NAVIGATION.

Chief functions.

General superintendence of commercial marine and merchant seamen.

Supervision of registering, enrolling, licensing, numbering, etc., of vessels under the United States flag and the annual publication of a list of such vessels.

The enforcement of the navigation and steamboat inspection laws and the laws governing radio communication, as well as duties connected with fees, fines, tonnage taxes, refunds, etc., originating under such laws.

STEAMBOAT INSPECTION SERVICE.

Chief functions.

The inspection of vessels, the licensing of the officers of vessels, and the administration of laws relating to such vessels and their officers.

The certification of able seamen who form the crews of merchant vessels.

The inspection of vessels, including the types of boilers; the testing of all materials subject to tensile strain in marine boilers; the inspection of hulls and of life-saving equipment.

Circulars listing the publications of the various bureaus will be mailed on application to the bureau.

116122

526

BUREAU OF THE CENSUS
LIBRARY

n505.
A 81
1920
#526
Fla

CONTENTS—FLORIDA.

Page.

SUMMARY FOR THE UNITED STATES, BY DIVISIONS AND STATES, 1920—POPULATION, AGRICULTURE, MANUFACTURES, MINING..... 2
CENTERS OF POPULATION, 1790–1920, AND CENTERS OF FARMS, AGRICULTURAL PRODUCTS, AND MANUFACTURES, 1850–1920..... 6

POPULATION.

NUMBER AND DISTRIBUTION OF INHABITANTS.

SUMMARY TABLES: Page.
Population of Florida: 1830 to 1920..... 7
Population of principal cities from earliest census to 1920..... 8
Urban and rural population: 1920, 1910, and 1900..... 8
DETAILED TABLES:
1. Area and population of counties: 1850 to 1920..... 11
2. Population of counties by minor civil divisions: 1920, 1910, and 1900..... 13
3. Population of incorporated places: 1920, 1910, and 1900..... 19
4. Population of wards of cities having 5,000 inhabitants or more: 1920..... 20
5. Urban and rural population of counties: 1920, 1910, and 1900..... 21
MAPS:
Increase or decrease in total and rural population, by counties: 1910 to 1920. 9
Density of total and rural population, by counties: 1920..... 10

COMPOSITION AND CHARACTERISTICS OF THE POPULATION.

SUMMARY TABLES:
1. Color or race, nativity, parentage, and sex, for the state and urban and rural population: 1920, 1910, and 1900..... 24
2. School attendance, state and urban and rural population: 1920 and 1910.. 24
3. Age, for the state and urban and rural population: 1920 and 1910..... 25
4. Illiteracy, for the state and urban and rural population: 1920 and 1910.. 26
5. Population 21 years of age and over, by sex, class of population, and citizenship, for the state: 1920 and 1910..... 27
6. Country of birth of foreign-born white, for the state and principal cities: 1920..... 27
7. Indians, Chinese, and Japanese, for counties and for cities of 25,000 or more: 1920, 1910, and 1900..... 27
8. Age, for cities of 10,000 or more: 1920..... 28
DETAILED TABLES:
9. Composition and characteristics of the population, for counties: 1920.... 29
10. Composition and characteristics of the population, for cities of 10,000 or more: 1920..... 35
11. Composition and characteristics of the population, for places of 2,500 to 10,000: 1920..... 36
12. Country of birth of the foreign-born white, for counties and for cities of 10,000 or more: 1920..... 37
13. Composition and characteristics of the population, for wards of cities of 50,000 or more: 1920..... 38
14. Age, by quinquennial periods, with single years for persons under 25, for the state: 1920..... 41
15. Marital condition of the population 15 years of age and over, for the state: 1920, 1910, and 1900..... 42
16. Total, white, and Negro population, with state of birth for natives, for the state: 1920..... 43
17. Country of birth of the foreign-born population, with citizenship of the foreign-born white, for the state: 1920..... 43
18. Year of immigration of the foreign-born population, for the state: 1920... 43
19. Foreign-born white population unable to speak English: 1920..... 43
20. School attendance, by age periods, for the state: 1920..... 44
21. School attendance, by single years from 5 to 20, for the state: 1920..... 44
22. Illiteracy of the population 10 years of age and over, by age periods, for the state: 1920..... 44
23. Country of origin and mother tongue of the foreign white stock, for the state: 1920..... 45
24. Ownership of homes, for counties and places having 10,000 inhabitants or more: 1920..... 45
25. Total males and females 10 years of age and over engaged in each selected occupation, classified by color or race, nativity, and parentage, and age periods, for the state: 1920..... 46
26. Women 15 years of age and over in each principal class of the population engaged in gainful occupations, classified by marital condition, with a distribution of the married by age periods, for the state: 1920... 49
MAP: Per cent of Negroes in total population, by counties: 1920..... 40

AGRICULTURE.

FARMS AND FARM PROPERTY..... 51
Map showing counties, principal cities, and rivers..... 52
Explanation of terms..... 53
Number of farms, acreage, and value..... 53
Farms by size..... 54
Farms by tenure..... 54
Farms by sex, race, and nativity of farmer..... 55
Farm mortgages..... 56
Farm expenditures for labor, fertilizer, and feed..... 56
LIVE STOCK ON FARMS AND ELSEWHERE..... 56
LIVE-STOCK PRODUCTS..... 58
CROPS..... 59
MISCELLANEOUS ITEMS (from second series of tabulations):
Age of farmers..... 62
Farmers classified by number of years on farm..... 62
Cooperative marketing and purchasing..... 62
Farm facilities—Motor vehicles, telephones, water, and light on farms..... 62
Pure-bred live stock on farms..... 62
Calves, pigs, and lambs raised on farms..... 63
Domestic animals sold or slaughtered on farms..... 63
Sales of selected crops..... 63
Fruit products of farms..... 63
Forest products of farms..... 63
Nurseries and greenhouses..... 63

AGRICULTURE—Continued.

COUNTY TABLES: Page.
I.—Farms and farm property, 1920, with selected items for 1910 and 1900.. 64
II.—Live stock on farms and ranges, 1920; live-stock products, 1919..... 70
III.—Domestic animals not on farms or ranges: 1920..... 70
IV.—Value of all crops, and acreage and production of principal crops: 1919. 75
V.—Mortgage debt, 1920; expenditures for labor, fertilizer, and feed, 1919.. 80

DRAINAGE.

INTRODUCTION..... 83
MAP SHOWING APPROXIMATE LOCATION AND AREA OF OPERATING DRAINAGE ENTERPRISES..... 84
DRAINAGE ON FARMS..... 85
Explanation of terms..... 85
Farms and farm land..... 85
DRAINAGE ENTERPRISES..... 85
Explanation of terms..... 85
Operating and nonoperating enterprises..... 86
Location of enterprises..... 86
Condition of land in enterprises..... 86
Size of enterprises..... 86
Character of enterprises..... 87
Drainage works..... 88
Maintenance of works..... 89
Date of organization..... 89
Crops..... 89
COUNTY TABLES:
I.—Drainage on farms: 1920..... 90
II.—Operating drainage enterprises: 1920..... 91

MANUFACTURES.

EXPLANATION OF TERMS..... 95
GENERAL STATISTICS:
General character of the state..... 97
Comparative summary..... 98
Statistics for the state, by counties..... 99
Principal industries, ranked by value of products..... 99
Persons engaged in manufacturing industries..... 100
Average number of wage earners for selected industries, with per cent, by sex and age..... 100
Average number of wage earners, by sex and age, and value of products for cities of 10,000 inhabitants or more..... 100
Wage earners, by months..... 101
Wage earners, by months, for selected industries and for cities..... 101
Average number of wage earners, by prevailing hours of labor per week, for selected industries and for cities..... 102
Size of establishments, by average number of wage earners, for selected industries and for cities..... 103
Size of establishments, by value of products..... 103
Size of establishments, by value of products, for selected industries..... 104
Size of establishments, by value of products, for cities of 10,000 inhabitants or more..... 105
Character of ownership, for selected industries and for cities..... 105
Manufactures, by population groups, in cities of 10,000 inhabitants or more.. 106
Principal industries in cities of 50,000 inhabitants or more, with per cent of total for state..... 107
Number and horsepower of types of prime movers..... 107
Fuel consumed..... 108
SPECIAL STATISTICS:
Lumber and timber products..... 108
Shipbuilding, including boat building..... 108
Turpentine and rosin..... 109
Fertilizers..... 109
Printing and publishing..... 109
Laundries..... 109
Dyeing and cleaning..... 110
Custom gristmills..... 110
Custom sawmills..... 110
GENERAL TABLES:
Table 29.—Comparative summary for selected industries and for cities: 1919, 1914, and 1909..... 111
Table 30.—Detailed statement of all industries combined and specified industries: 1919..... 112

MINES AND QUARRIES.

EXPLANATION OF TERMS..... 119
GENERAL STATISTICS:
Comparative summary, producing enterprises: 1919 and 1909..... 121
Principal industries, producing enterprises, ranked by value of products: 1919..... 121
Character of organization, for selected industries, producing enterprises: 1919 121
Size of producing enterprises, by average number of wage earners, for selected industries: 1919..... 122
Number of producing enterprises and average number of wage earners, by prevailing hours of labor per week, for selected industries: 1919..... 122
Wage earners, by months, for selected industries: 1919..... 122
DETAILED STATISTICS—for mining industries: 1919..... 123

SUMMARY FOR THE UNITED STATES, BY GEOGRAPHIC DIVISIONS AND STATES.

	Division and state.	Population, Jan. 1, 1920.													
		Population, by sex.			Native white population.		Foreign-born white population.		Negro population.		Population 7 to 20 years of age.		Population 10 years of age and over.		
														Illiterate.	
		Total.[1]	Male.	Female.	Native parentage.	Foreign or mixed parentage.	Number.	Per cent of total.	Number.	Per cent of total.	Total.	Attending school.	Total.	Number.	Per cent.
1	**United States**	[2]105,710,620	53,900,431	51,810,189	58,421,957	22,686,204	13,712,754	13.0	10,463,131	9.9	28,564,716	19,451,851	82,739,315	4,931,905	6.0
	Geographic divs.:														
2	New England	7,400,909	3,672,591	3,728,318	2,803,140	2,042,276	1,870,654	25.3	79,051	1.1	1,768,290	1,223,023	5,045,980	289,700	4.9
3	Middle Atlantic	22,261,144	11,206,445	11,054,699	9,031,012	7,098,253	4,912,575	22.1	600,183	2.7	5,527,757	3,746,560	17,666,354	865,382	4.9
4	E. North Central	21,475,543	11,035,041	10,440,502	11,700,370	5,925,213	3,223,279	15.0	514,554	2.4	5,350,637	3,728,706	17,130,786	495,470	2.9
5	W. North Central	12,544,249	6,459,067	6,085,182	7,475,548	3,377,878	1,371,901	10.9	278,521	2.2	3,303,143	2,420,929	9,889,740	193,221	2.0
6	South Atlantic	13,990,272	7,035,843	6,954,429	8,779,416	553,604	315,920	2.3	4,325,120	30.9	4,323,620	2,818,406	10,513,447	1,212,942	11.5
7	E. South Central	8,893,307	4,471,690	4,421,617	6,092,782	202,826	71,939	0.8	2,523,532	28.4	2,818,595	1,858,659	6,677,229	845,459	12.7
8	W. South Central	10,242,224	5,265,829	4,976,395	6,959,785	696,609	459,333	4.5	2,063,570	20.1	3,259,000	2,097,596	7,739,536	773,637	10.0
9	Mountain	3,336,101	1,780,299	1,546,802	2,002,508	757,166	463,225	13.6	30,801	0.9	896,406	650,638	2,564,463	132,659	5.2
10	Pacific	5,566,871	2,964,626	2,602,245	2,887,387	1,432,379	1,033,868	18.6	47,790	0.9	1,227,268	900,734	4,611,771	123,435	2.7
	New England:														
11	Maine	768,014	388,752	379,262	495,780	162,566	107,349	14.0	1,310	0.2	188,822	134,299	621,233	20,240	3.3
12	New Hampshire	443,083	222,112	220,971	225,512	125,586	91,233	20.6	621	0.1	104,581	73,003	361,930	15,788	4.4
13	Vermont	352,428	178,854	173,574	228,325	78,966	44,520	12.6	572	0.2	87,302	62,544	284,472	8,488	3.0
14	Massachusetts	3,852,356	1,890,014	1,962,342	1,230,773	1,495,217	1,077,534	28.0	45,466	1.2	907,212	633,124	3,106,769	146,607	4.7
15	Rhode Island	604,397	297,524	306,873	173,553	246,928	173,499	28.7	10,036	1.7	149,774	95,499	483,788	31,312	6.5
16	Connecticut	1,380,631	695,335	685,296	449,206	533,013	376,518	27.3	21,046	1.5	330,599	225,094	1,087,797	67,205	6.2
	Middle Atlantic:														
17	New York	10,385,227	5,187,350	5,197,877	3,668,266	3,717,649	2,786,112	26.8	198,483	1.9	2,461,306	1,656,905	8,402,786	425,022	5.1
18	New Jersey	3,155,900	1,590,075	1,565,825	1,212,675	1,085,799	738,013	23.4	117,132	3.7	786,040	525,979	2,494,246	127,661	5.1
19	Pennsylvania	8,720,017	4,429,020	4,290,997	4,750,071	2,294,805	1,387,850	15.9	284,568	3.3	2,280,411	1,563,676	6,769,322	312,699	4.6
	E. North Central:														
20	Ohio	5,759,394	2,955,980	2,803,414	3,660,122	1,224,074	678,397	11.8	186,187	3.2	1,386,799	989,417	4,624,456	131,006	2.8
21	Indiana	2,930,390	1,489,074	1,441,316	2,320,544	308,659	150,868	5.1	80,810	2.8	745,281	515,237	2,356,214	52,034	2.2
22	Illinois	6,485,280	3,304,833	3,180,447	3,060,563	2,025,819	1,206,951	18.6	182,274	2.8	1,619,847	1,108,216	5,184,043	173,987	3.4
23	Michigan	3,668,412	1,928,436	1,739,976	1,670,447	1,204,545	720,635	19.8	60,082	1.6	893,744	626,165	2,895,606	88,046	3.0
24	Wisconsin	2,632,067	1,356,718	1,275,349	1,054,694	1,102,110	460,128	17.5	5,201	0.2	704,966	489,671	2,069,567	50,397	2.4
	W. North Central:														
25	Minnesota	2,387,125	1,245,537	1,141,588	827,627	1,055,145	486,164	20.4	8,809	0.4	643,287	451,096	1,877,132	34,487	1.8
26	Iowa	2,404,021	1,229,392	1,174,629	1,528,553	629,081	225,647	9.4	19,005	0.8	627,248	454,078	1,913,155	20,680	1.1
27	Missouri	3,404,055	1,723,319	1,680,736	2,536,036	502,082	186,026	5.5	178,241	5.2	901,694	624,395	2,737,771	83,403	3.0
28	North Dakota	646,872	341,673	305,199	207,966	300,485	131,503	20.3	467	0.1	198,020	146,289	470,210	9,937	2.1
29	South Dakota	636,547	337,120	299,427	308,598	228,158	82,391	12.9	832	0.1	181,271	131,943	482,195	8,109	1.7
30	Nebraska	1,296,372	672,805	623,567	757,064	372,503	149,652	11.5	13,242	1.0	358,143	256,961	1,012,552	13,784	1.4
31	Kansas	1,769,257	909,221	860,036	1,308,804	289,524	110,578	6.2	57,925	3.3	483,480	356,167	1,396,725	22,821	1.6
	South Atlantic:														
32	Delaware	223,003	113,755	109,248	139,876	32,929	19,810	8.9	30,335	13.6	54,739	37,759	178,930	10,508	5.9
33	Maryland	1,449,661	729,455	720,206	893,088	209,472	102,177	7.0	244,479	16.9	381,106	246,056	1,158,953	64,434	5.6
34	Dist. Columbia	437,571	203,543	234,028	239,488	58,824	28,548	6.5	109,966	25.1	89,931	58,005	377,295	10,509	2.8
35	Virginia	2,309,187	1,168,492	1,140,695	1,534,494	52,630	30,785	1.3	690,017	29.9	709,980	460,037	1,748,868	195,159	11.2
36	West Virginia	1,463,701	763,100	700,601	1,232,857	82,472	61,906	4.2	86,345	5.9	437,703	297,044	1,083,395	69,413	6.4
37	North Carolina	2,559,123	1,279,062	1,280,061	1,765,203	11,477	7,099	0.3	763,407	29.8	839,574	576,239	1,844,673	241,603	13.1
38	South Carolina	1,683,724	838,293	845,431	799,418	12,719	6,401	0.4	864,719	51.4	576,564	393,077	1,219,316	220,667	18.1
39	Georgia	2,895,832	1,444,823	1,451,009	1,642,697	30,231	16,186	0.6	1,206,365	41.7	953,304	570,386	2,150,230	328,838	15.3
40	Florida	968,470	495,320	473,150	532,205	62,850	43,008	4.4	329,487	34.0	280,719	179,803	751,787	71,811	9.6
	E. South Central:														
41	Kentucky	2,416,630	1,227,494	1,189,136	2,039,134	110,646	30,780	1.3	235,938	9.8	717,667	480,526	1,837,434	155,014	8.4
42	Tennessee	2,337,885	1,173,967	1,163,918	1,832,757	37,758	15,478	0.7	451,758	19.3	724,688	488,543	1,770,762	182,629	10.3
43	Alabama	2,348,174	1,173,105	1,175,069	1,394,120	35,241	17,602	0.8	900,652	38.4	774,048	499,888	1,730,421	278,082	16.1
44	Mississippi	1,790,618	897,124	893,494	826,762	19,181	8,019	0.4	935,184	52.2	602,192	389,702	1,338,612	229,734	17.2
	W. South Central:														
45	Arkansas	1,752,204	895,228	856,976	1,226,692	39,090	13,975	0.8	472,220	27.0	569,870	375,115	1,302,905	121,837	9.4
46	Louisiana	1,798,509	903,335	895,174	941,724	110,016	44,871	2.5	700,257	38.9	574,202	327,546	1,366,066	299,092	21.9
47	Oklahoma	2,028,283	1,058,044	970,239	1,679,107	102,119	39,968	2.0	149,498	7.4	647,930	444,247	1,513,951	56,864	3.8
48	Texas	4,663,228	2,409,222	2,254,006	3,112,262	445,384	360,510	7.7	741,694	15.9	1,466,980	950,688	3,556,614	295,844	8.3
	Mountain:														
49	Montana	548,889	299,941	248,948	275,803	164,837	93,620	17.1	1,658	0.3	135,886	102,621	421,443	9,544	2.3
50	Idaho	431,866	233,919	197,947	294,252	92,453	38,963	9.0	920	0.2	122,278	95,027	326,051	4,924	1.5
51	Wyoming	194,402	110,359	84,043	122,884	42,007	25,255	13.0	1,375	0.7	47,474	34,387	150,993	3,149	2.1
52	Colorado	939,629	492,731	446,898	603,041	204,108	116,954	12.4	11,318	1.2	239,926	175,745	747,485	24,208	3.2
53	New Mexico	360,350	190,456	169,894	273,317	32,279	29,077	8.1	5,733	1.6	109,738	75,119	267,595	41,637	15.6
54	Arizona	334,162	183,662	150,500	151,145	62,205	78,090	23.4	8,005	2.4	89,464	54,387	255,461	39,131	15.3
55	Utah	449,396	232,051	217,345	245,781	130,065	56,455	12.6	1,446	0.3	136,039	107,908	331,530	6,204	1.9
56	Nevada	77,407	46,240	31,167	36,285	19,612	14,802	19.1	346	0.4	15,601	11,444	63,905	3,802	5.9
	Pacific:														
57	Washington	1,356,621	734,701	621,920	711,706	358,016	250,055	18.4	6,883	0.5	321,410	238,012	1,101,929	18,526	1.7
58	Oregon	783,389	416,334	367,055	497,726	169,269	102,151	13.0	2,144	0.3	187,704	141,613	638,987	9,317	1.5
59	California	3,426,861	1,813,591	1,613,270	1,677,955	905,094	681,662	19.9	38,763	1.1	718,154	521,109	2,870,855	95,592	3.3

[1] The number of whites and Negroes is less than total population, because of the inclusion in the total of other nonwhites (Indians, Chinese, Japanese, and "all other").
[2] Continental United States only. The total population of the United States, including outlying possessions, is 117,823,165, as follows: Continental United States, 105,710,620; Alaska, 55,036; Hawaii, 255,912; Porto Rico, 1,299,809; American Samoa, 8,056; Guam, 13,275; Panama Canal Zone, 22,858; Philippine Islands, 10,314,310 (Dec. 31, 1918); Virgin Islands, 26,051 (Nov. 1, 1917); military and naval, etc., services abroad, 117,238.

FOR POPULATION, AGRICULTURE, MANUFACTURES, AND MINES AND QUARRIES.

[*Table continued on following page.*

POPULATION, JAN. 1, 1920.									AGRICULTURE.							
POPULATION 21 YEARS OF AGE AND OVER.												LAND IN FARMS, 1920				
All classes.				Foreign-born white.			Negro.									
Total.	Illiterate. Number.	Illiterate. Per cent.	Native white.	Total.	Naturalized.	Per cent illiterate.	Total.	Per cent illiterate.	Farm population, 1920	Number of farms, 1920	Per cent operated by tenants.	Total (acres).	Average per farm.	Improved (acres).	Per cent improved.	
60,886,520	4,333,111	7.1	42,614,741	12,498,720	6,208,697	13.7	5,522,475	27.4	31,614,269	6,448,343	38.1	955,883,715	148.2	503,073,007	52.6	1
4,591,477	280,826	6.1	2,829,337	1,705,291	755,527	14.8	52,315	8.5	625,877	156,564	7.4	16,990,642	108.5	6,114,601	36.0	2
13,451,656	843,582	6.3	8,549,966	4,477,752	2,024,619	16.7	409,441	6.0	1,892,789	425,147	20.7	40,572,901	95.4	26,562,107	65.5	3
13,025,595	480,238	3.7	9,676,016	2,978,575	1,576,667	11.4	356,341	8.7	4,913,633	1,084,744	28.1	117,735,179	108.5	87,894,835	74.7	4
7,278,548	180,616	2.5	5,777,875	1,291,794	874,132	6.5	187,865	12.5	5,171,596	1,096,951	34.2	256,973,229	234.3	171,394,439	66.7	5
7,212,523	1,006,764	14.0	4,805,560	287,215	131,423	13.5	2,111,952	31.5	6,416,698	1,158,976	46.8	97,775,243	84.4	48,509,886	49.6	6
4,523,944	700,098	15.5	3,171,417	67,242	38,335	9.3	1,284,069	34.1	5,182,937	1,051,600	49.7	78,897,463	75.0	44,380,132	56.3	7
5,243,779	611,363	11.7	3,796,823	357,220	114,258	20.1	1,002,244	30.5	5,228,199	996,088	52.9	173,449,127	174.1	64,189,606	37.0	8
1,888,921	113,384	6.0	1,421,859	394,008	210,864	12.7	23,881	5.8	1,168,367	244,109	15.4	117,337,226	480.7	30,105,868	25.7	9
3,670,077	116,240	3.2	2,584,988	939,023	482,872	8.8	34,367	5.4	1,014,173	234,164	20.1	56,152,705	239.8	23,921,533	42.6	10
475,191	18,572	3.9	379,356	94,329	40,479	12.0	876	6.8	197,601	48,227	4.2	5,425,968	112.5	1,977,329	36.4	11
281,026	15,257	5.4	198,481	82,040	36,621	16.4	388	7.7	76,021	20,523	6.7	2,603,806	126.9	702,902	27.0	12
217,042	8,152	3.8	178,442	38,232	19,825	12.5	342	8.2	125,203	29,075	11.6	4,235,811	145.7	1,691,595	39.9	13
2,411,507	142,750	5.9	1,389,441	988,913	441,416	13.5	30,412	8.2	118,554	32,001	7.1	2,494,477	77.9	908,834	36.4	14
368,037	30,319	8.2	204,916	156,866	78,175	17.5	6,554	12.5	15,136	4,083	15.5	331,600	81.2	132,855	40.1	15
838,074	65,776	7.8	478,701	344,902	130,011	18.1	13,743	7.5	93,302	22,655	8.5	1,898,980	83.8	701,086	36.9	16
6,514,681	415,359	6.4	3,832,852	2,528,497	1,153,813	15.2	142,544	3.4	800,747	193,195	19.2	20,632,803	106.8	13,158,781	63.8	17
1,897,884	124,358	6.6	1,145,506	675,222	305,516	16.3	75,671	7.5	143,708	29,702	23.0	2,282,585	76.8	1,555,607	68.2	18
5,039,091	303,865	6.0	3,571,608	1,274,033	565,290	20.1	191,226	7.3	948,334	202,250	21.9	17,657,513	87.3	11,847,719	67.1	19
3,558,481	126,645	3.6	2,807,874	622,523	293,535	13.4	126,940	9.7	1,139,329	256,695	29.5	23,515,888	91.6	18,542,353	78.9	20
1,779,820	50,147	2.8	1,585,076	140,373	63,567	12.4	53,935	11.7	907,295	205,126	32.0	21,063,332	102.7	16,080,212	79.2	21
3,944,197	169,127	4.3	2,694,677	1,117,928	639,446	11.7	128,450	7.9	1,098,202	237,181	42.7	31,974,775	134.8	27,294,533	85.4	22
2,215,436	85,613	3.9	1,504,907	663,160	330,958	10.5	43,407	4.9	848,710	196,447	17.7	19,032,961	96.9	12,925,521	67.9	23
1,527,661	48,706	3.2	1,084,382	434,591	249,161	8.8	3,609	4.8	920,037	189,295	14.4	22,148,223	117.0	12,452,216	56.2	24
1,380,834	32,869	2.4	906,810	462,582	319,390	5.6	6,666	3.5	897,181	178,478	24.7	30,221,758	169.3	21,481,710	71.1	25
1,428,682	19,444	1.4	1,201,080	214,479	153,271	5.0	12,568	9.9	984,799	213,439	41.7	33,474,896	156.8	28,606,951	85.5	26
2,038,814	77,348	3.8	1,743,313	173,551	104,448	10.0	121,328	14.3	1,211,346	263,004	28.8	34,774,679	132.2	24,832,966	71.4	27
322,018	9,373	2.9	198,345	121,047	91,187	5.9	336	4.8	394,500	77,690	25.6	36,214,751	466.1	24,563,178	67.8	28
344,846	7,640	2.2	257,595	78,027	55,164	4.9	520	6.7	362,221	74,637	34.9	34,636,491	464.1	18,199,250	52.5	29
738,310	12,972	1.8	585,753	140,899	89,783	6.6	9,437	5.7	584,172	124,417	42.9	42,225,475	339.4	23,109,624	54.7	30
1,024,144	20,970	2.0	884,979	101,209	60,889	10.2	37,010	11.2	737,377	165,286	40.4	45,425,179	274.8	30,600,760	67.4	31
136,521	10,088	7.4	100,114	18,245	8,027	18.2	18,113	24.6	51,212	10,140	39.3	944,511	93.1	653,052	69.1	32
862,391	58,877	6.8	626,388	93,624	49,704	14.3	141,991	22.2	279,225	47,908	28.9	4,757,999	99.3	3,136,728	65.9	33
305,255	10,190	3.3	204,804	26,376	14,712	6.4	73,448	10.7	894	204	41.7	5,668	27.8	4,258	75.1	34
1,207,074	162,376	13.5	827,272	27,851	14,057	7.5	351,231	29.3	1,064,417	186,242	25.6	18,561,112	99.7	9,460,492	51.0	35
752,344	61,468	8.2	645,641	55,465	14,141	25.4	51,145	18.9	477,924	87,289	16.2	9,569,790	109.6	5,520,308	57.7	36
1,210,727	204,492	16.9	856,567	6,488	3,235	7.0	342,756	32.4	1,501,227	269,763	43.5	20,021,736	74.2	8,108,409	40.9	37
779,991	179,482	23.0	396,855	5,941	3,062	6.5	376,930	38.7	1,074,693	192,693	64.5	12,426,675	64.5	6,184,159	49.8	38
1,421,606	261,294	18.4	831,173	14,855	8,316	5.6	575,330	35.8	1,685,213	310,732	66.6	25,441,061	81.9	13,055,209	51.3	39
536,614	58,497	10.9	316,746	38,370	16,109	6.6	181,008	24.8	281,893	54,005	25.3	6,046,691	112.0	2,297,271	38.0	40
1,289,496	136,235	10.6	1,116,037	29,488	18,493	7.5	143,881	26.4	1,304,862	270,626	33.4	21,612,772	79.9	13,975,746	64.7	41
1,214,047	153,163	12.6	955,125	14,319	7,708	8.7	245,395	26.9	1,271,708	252,774	41.1	19,510,856	77.2	11,185,302	57.3	42
1,143,395	228,565	20.0	685,926	16,105	8,503	11.3	441,130	38.8	1,336,885	256,099	57.9	19,576,856	76.4	9,893,407	50.5	43
876,106	182,135	20.8	414,329	7,330	3,631	13.4	453,663	35.9	1,270,482	272,101	66.1	18,196,979	66.9	9,325,677	51.2	44
867,292	99,413	11.5	611,737	13,166	7,569	8.3	242,234	26.5	1,147,049	232,604	51.3	17,456,750	75.0	9,210,556	52.8	45
924,184	229,980	24.9	522,789	41,228	15,196	22.6	359,251	43.8	786,050	135,463	57.1	10,019,822	74.0	5,626,226	56.2	46
1,021,588	48,076	4.7	884,745	36,108	19,372	13.4	76,331	16.4	1,017,327	191,988	51.0	31,951,934	166.4	18,125,321	56.7	47
2,430,715	233,894	9.6	1,777,552	266,718	72,121	33.3	384,428	23.4	2,277,773	436,033	53.3	114,020,621	261.5	31,227,503	27.4	48
320,562	9,071	2.8	226,355	85,709	56,627	6.0	1,262	6.7	225,667	57,677	11.3	35,070,656	608.1	11,007,278	31.4	49
234,076	4,510	1.9	193,818	36,170	23,894	6.6	699	5.9	200,902	42,106	15.9	8,375,873	198.9	4,511,680	53.9	50
115,739	2,940	2.5	89,625	23,057	12,008	9.2	1,065	6.1	67,306	15,748	12.5	11,809,351	749.9	2,102,005	17.8	51
564,529	22,080	3.9	448,781	105,017	62,318	12.8	8,106	7.4	266,073	59,934	23.0	24,462,014	408.1	7,744,757	31.7	52
185,186	34,952	18.9	149,224	21,933	5,881	28.6	4,809	4.4	161,446	29,844	12.2	24,409,633	817.9	1,717,224	7.0	53
187,929	30,636	16.3	108,656	55,973	10,708	28.7	6,559	4.8	90,560	9,975	18.1	5,802,126	581.7	712,803	12.3	54
228,682	5,679	2.5	171,375	52,254	33,192	6.5	1,104	5.0	140,249	25,662	10.9	5,050,410	196.8	1,715,380	34.0	55
52,218	3,516	6.7	34,025	13,895	6,236	8.5	277	4.7	16,164	3,163	9.4	2,357,163	745.2	594,741	25.2	56
857,079	17,777	2.1	602,088	230,435	133,917	5.0	5,208	4.6	283,382	66,288	18.7	13,244,720	199.8	7,129,343	53.8	57
494,968	8,905	1.8	390,723	94,807	55,480	5.4	1,620	5.5	214,021	50,206	18.8	13,542,318	269.7	4,913,851	36.3	58
2,318,030	89,558	3.9	1,592,177	614,381	293,475	10.7	27,539	5.6	516,770	117,670	21.4	29,365,667	249.6	11,878,339	40.4	59

SUMMARY FOR THE UNITED STATES, BY GEOGRAPHIC DIVISIONS AND STATES,

Table continued from preceding page.]

	DIVISION AND STATE.	AGRICULTURE—Continued.								
		VALUE OF FARM PROPERTY: 1920				VALUE OF FARM PRODUCTS: 1919				
		Total.	Land and buildings.	Implements and machinery.	Live stock.	Total (gross value.)[1]	Live-stock products [2]	Domestic animals sold, etc.[3]	Crops.	Miscellaneous products.[4]
		Dollars.	*Dollars.*	*Dollars.*	*Dollars.*	*Dollars.*	*Dollars.*	*Dollars.*	*Dollars.*	*Dollars.*
1	**United States**	77,924,100,338	66,316,002,602	3,594,772,928	8,013,324,808	21,425,623,614	2,667,072,273	3,511,050,000	14,755,364,894	492,136,447
	GEOGRAPHIC DIVISIONS:									
2	New England	1,173,019,594	917,468,584	92,387,525	163,163,485	505,397,039	132,411,030	55,500,000	275,175,536	42,310,473
3	Middle Atlantic	3,949,684,183	3,002,137,754	359,152,336	588,394,093	1,561,158,784	412,960,765	170,200,000	914,499,927	63,498,092
4	East North Central	17,245,362,593	14,937,641,671	786,076,805	1,521,644,117	4,410,240,680	721,387,462	784,200,000	2,818,367,792	86,285,426
5	West North Central	27,991,434,545	24,469,495,169	1,162,938,264	2,359,001,112	5,531,297,432	550,742,614	1,312,600,000	3,676,902,149	41,052,669
6	South Atlantic	6,132,917,760	5,201,773,472	283,980,857	647,163,431	2,629,345,466	204,301,963	221,550,000	2,083,808,429	119,685,074
7	East South Central	4,419,466,237	3,663,693,363	176,064,886	579,707,988	1,795,544,716	159,643,789	256,500,000	1,306,179,989	73,220,938
8	West South Central	7,622,066,027	6,291,188,072	311,098,790	1,019,779,165	2,739,481,559	181,346,648	352,200,000	2,168,622,649	37,312,262
9	Mountain	4,083,137,939	3,163,187,783	190,715,673	729,234,483	921,882,633	121,132,969	230,700,000	502,954,399	7,095,265
10	Pacific	5,307,011,460	4,669,416,734	232,357,792	405,236,934	1,281,275,305	183,145,033	127,600,000	948,854,024	21,676,248
	NEW ENGLAND:									
11	Maine	270,526,733	204,108,971	26,637,660	39,780,102	154,076,196	26,075,219	15,700,000	100,152,324	12,148,653
12	New Hampshire	118,656,115	80,995,870	9,499,322	19,160,923	51,771,331	14,681,368	7,700,000	23,509,665	5,880,298
13	Vermont	222,736,620	159,117,159	21,234,130	42,385,331	99,473,142	31,573,340	13,300,000	47,999,600	6,600,202
14	Massachusetts	300,471,743	247,587,831	19,359,755	33,524,157	109,223,194	33,850,892	10,900,000	53,700,925	10,771,377
15	Rhode Island	33,636,766	26,387,926	2,408,561	4,840,279	13,682,138	5,367,881	1,300,000	5,340,378	1,673,879
16	Connecticut	226,991,617	190,270,827	13,248,097	23,472,693	77,171,038	20,862,330	6,600,000	44,472,644	5,236,064
	MIDDLE ATLANTIC:									
17	New York	1,908,483,201	1,425,061,740	169,866,766	313,554,695	743,823,392	225,465,739	71,000,000	417,046,864	30,310,789
18	New Jersey	311,847,948	250,323,986	25,459,205	36,064,757	135,000,544	31,432,945	8,700,000	87,484,186	7,333,413
19	Pennsylvania	1,729,353,034	1,326,752,028	163,826,365	238,774,641	682,334,848	156,012,081	90,500,000	409,968,877	25,853,890
	EAST NORTH CENTRAL:									
20	Ohio	3,095,666,336	2,061,435,049	146,575,269	287,655,118	941,729,697	155,587,919	159,400,000	607,037,562	19,704,216
21	Indiana	3,042,311,247	2,653,643,973	127,403,086	261,264,188	782,101,167	99,350,023	171,100,000	497,229,719	14,421,425
22	Illinois	6,666,767,235	5,997,993,566	222,619,605	446,154,064	1,298,906,947	142,351,262	274,300,000	864,737,833	17,017,852
23	Michigan	1,763,334,778	1,436,686,210	122,389,936	204,258,632	606,886,581	111,076,235	75,600,000	404,014,810	16,195,536
24	Wisconsin	2,677,282,997	2,187,881,973	137,088,900	322,312,115	780,616,288	213,022,023	103,300,000	445,347,868	18,946,397
	WEST NORTH CENTRAL:									
25	Minnesota	3,787,420,118	3,301,168,325	181,087,968	305,163,825	734,485,441	113,236,965	104,000,000	506,020,233	11,228,243
26	Iowa	8,524,870,956	7,001,772,290	309,172,398	613,926,268	1,447,938,473	130,250,447	420,300,000	890,391,299	6,996,727
27	Missouri	3,591,068,085	3,062,967,700	138,261,340	389,839,045	952,663,253	105,601,436	270,800,000	559,047,854	17,213,963
28	North Dakota	1,759,742,995	1,488,521,495	114,186,865	157,034,635	368,055,889	30,979,932	34,900,000	301,782,935	395,022
29	South Dakota	2,863,870,212	2,472,893,681	112,408,268	238,568,263	411,111,307	35,739,209	63,700,000	311,006,809	665,289
30	Nebraska	4,201,655,992	3,712,107,760	153,104,448	336,443,784	784,677,206	54,612,075	208,700,000	519,729,771	1,635,360
31	Kansas	3,302,806,187	2,830,063,918	154,716,977	318,025,292	882,365,863	80,322,550	210,200,000	588,923,248	2,920,065
	SOUTH ATLANTIC:									
32	Delaware	80,137,614	64,755,631	6,781,318	8,600,665	32,182,526	5,778,747	2,400,000	23,058,906	944,873
33	Maryland	463,638,120	386,596,850	28,970,020	48,071,250	158,178,779	25,522,172	16,800,000	109,858,608	5,997,999
34	District of Columbia	5,927,987	5,577,369	104,252	246,366	1,019,770	119,263	50,000	307,614	542,893
35	Virginia	1,196,555,772	1,024,435,025	50,151,466	121,969,281	425,199,212	46,311,494	61,100,000	292,824,260	24,963,458
36	West Virginia	496,439,617	410,783,406	18,395,058	67,261,153	169,066,516	26,332,970	34,600,000	96,537,459	11,596,087
37	North Carolina	1,250,166,995	1,076,392,960	54,621,363	119,152,672	614,084,854	35,860,056	41,600,000	503,229,313	33,395,485
38	South Carolina	953,064,742	813,484,200	48,062,387	91,518,155	489,979,710	20,354,060	18,000,000	437,121,837	14,503,813
39	Georgia	1,356,685,196	1,133,298,627	63,343,220	155,043,349	638,430,053	36,401,316	39,000,000	540,613,626	22,415,111
40	Florida	330,301,717	281,449,404	13,551,773	35,300,540	101,204,046	7,621,885	8,000,000	80,256,806	5,325,355
	EAST SOUTH CENTRAL:									
41	Kentucky	1,511,901,077	1,305,158,936	48,354,857	158,387,284	512,459,424	50,928,217	96,800,000	347,338,888	17,302,319
42	Tennessee	1,251,964,585	1,024,079,804	53,462,556	173,522,135	492,407,214	50,960,694	101,000,000	318,285,307	22,161,213
43	Alabama	690,848,720	543,657,755	34,366,217	112,824,748	383,178,279	30,426,993	29,100,000	304,348,638	19,302,648
44	Mississippi	964,751,855	789,896,778	39,831,256	134,973,821	407,499,799	27,327,885	29,600,000	336,207,156	14,364,758
	WEST SOUTH CENTRAL:									
45	Arkansas	924,395,483	753,110,666	43,432,237	127,852,580	424,486,802	30,083,950	39,400,000	340,813,256	14,189,596
46	Louisiana	589,826,670	474,038,703	32,715,010	83,072,876	237,628,052	13,613,465	12,100,000	206,182,548	5,732,039
47	Oklahoma	1,660,423,544	1,363,865,204	80,630,547	215,927,703	707,895,000	49,887,518	103,800,000	550,084,742	4,122,740
48	Texas	4,447,420,321	3,700,173,319	154,320,996	592,926,006	1,369,471,705	87,761,715	196,900,000	1,071,542,103	13,267,887
	MOUNTAIN:									
49	Montana	985,961,308	776,767,529	55,004,212	154,189,567	142,597,141	24,809,029	46,000,000	69,975,185	1,812,927
50	Idaho	716,137,910	581,511,964	38,417,253	96,208,693	181,709,556	22,225,355	30,500,000	126,495,111	2,489,090
51	Wyoming	334,410,590	234,748,125	11,777,949	87,884,516	68,153,818	14,004,109	23,700,000	30,270,630	179,079
52	Colorado	1,076,704,749	866,013,660	49,804,509	160,976,580	280,295,333	26,921,202	70,600,000	181,065,239	1,708,802
53	New Mexico	325,185,999	221,814,212	9,745,369	93,626,418	75,172,758	8,447,826	25,700,000	40,619,634	405,298
54	Arizona	233,592,989	172,325,321	8,820,667	52,447,001	59,771,694	6,294,886	10,900,000	42,481,230	95,578
55	Utah	311,274,728	243,751,758	13,514,787	54,008,183	87,764,314	13,735,823	15,600,000	58,067,067	361,424
56	Nevada	99,779,066	66,255,214	3,630,927	29,893,525	26,418,019	4,694,649	7,700,000	13,980,303	43,067
	PACIFIC:									
57	Washington	1,057,429,848	920,392,341	54,721,377	82,316,130	301,271,159	44,066,349	23,900,000	227,212,008	6,092,802
58	Oregon	818,559,751	675,213,284	41,567,125	101,779,342	209,459,266	35,146,671	36,200,000	131,884,639	6,227,956
59	California	3,431,021,861	3,073,811,109	136,069,290	221,141,462	770,544,880	103,932,013	67,500,000	589,757,377	9,355,490

[1] The gross value of farm products, obtained by adding the value of crops, live-stock products, etc., contains a considerable amount of duplication, on account of crops fed to live stock. It is roughly analogous to the value of products in manufactures, with its duplication on account of the use of the products of one establishment as materials in another.

[2] These include dairy products, wool and mohair, eggs and chickens, and honey and wax.

[3] Estimated value of domestic animals sold by farmers and animals slaughtered on the farms, whether for sale or for home consumption.

[4] These include forest products of farms valued (for the United States) at $394,321,828, nursery products valued at $20,434,389, and greenhouse products valued at $77,380,230.

FOR POPULATION, AGRICULTURE, MANUFACTURES, AND MINES AND QUARRIES.

MANUFACTURES.*											MINES AND QUARRIES.*								
Number of establishments.	Average number of wage earners. Total.	Rank.	Per cent distribution.	Male.	Female.	Wages. (Expressed in thousands.)	Cost of materials. (Expressed in thousands.)	Value of products. Amount. (Expressed in thousands.)	Rank.	Per cent distribution.	Number of establishments.	Number of mines and quarries.	Number of wells.	Average number of wage earners.[5] Total.	Per cent distribution.	Wages. (Expressed in thousands.)	Value of products. Amount. (Expressed in thousands.)	Per cent distribution.	
290,105	9,096,372	....	100.0	7,267,030	1,829,342	*Dollars.* 10,533,400	*Dollars.* 37,376,380	*Dollars.* 62,418,079	....	100.0	21,280	13,844	257,673	981,560	100.0	*Dollars.* 1,295,936	*Dollars.* 3,158,464	100.0	1
25,528	1,351,389	3	14.9	955,597	395,792	1,436,435	3,951,908	7,183,071	3	11.5	302	334	.....	7,213	0.7	8,034	18,724	0.6	2
88,360	2,872,653	1	31.6	2,179,258	693,395	3,464,931	11,424,096	19,854,773	1	31.8	6,604	3,870	91,511	334,175	34.0	458,108	853,891	27.0	3
61,332	2,396,618	2	26.3	2,030,024	366,594	2,992,931	10,621,687	17,737,480	2	28.4	3,772	2,324	54,413	190,011	19.4	237,638	480,483	15.2	4
29,166	499,635	5	5.5	408,369	91,266	546,172	3,778,125	5,187,065	4	8.3	1,726	1,270	12,691	62,253	6.3	84,268	280,111	8.9	5
29,976	817,212	4	9.0	658,092	159,120	778,027	2,596,265	4,455,152	5	7.1	2,284	1,976	27,363	129,707	13.2	149,276	352,074	11.1	6
14,655	320,226	7	3.6	286,147	43,079	298,711	977,824	1,642,391	8	2.6	1,405	1,475	5,228	90,612	9.2	98,768	181,645	5.8	7
13,909	285,244	8	3.1	261,967	23,277	293,022	1,547,994	2,277,861	7	3.6	2,821	495	56,087	60,936	6.3	88,445	490,727	15.5	8
7,612	109,216	9	1.2	101,858	7,358	141,902	610,239	922,676	9	1.5	1,508	1,598	1,183	81,519	8.3	131,192	321,825	10.2	9
19,567	435,179	6	4.8	385,718	49,461	581,269	1,868,242	3,157,610	6	5.1	858	502	9,197	25,134	2.6	40,207	178,984	5.7	10
2,995	88,651	24	1.0	68,530	20,121	94,225	254,569	456,822	28	0.7	50	51	.....	979	0.1	1,052	1,824	0.1	11
1,499	83,074	25	0.9	57,667	25,407	79,326	239,528	407,205	29	0.7	30	33	.....	682	0.1	825	1,568	(6)	12
1,790	33,491	37	0.4	28,613	4,878	34,084	95,173	168,108	38	0.3	93	109	.....	2,936	0.3	3,041	8,555	0.3	13
11,906	713,836	4	7.8	490,006	223,830	766,623	2,260,713	4,011,182	3	6.4	74	79	.....	1,704	0.2	2,069	4,176	0.1	14
2,466	139,665	15	1.5	89,734	49,931	137,495	415,989	747,323	19	1.2	14	15	.....	369	(6)	400	952	(6)	15
4,872	292,672	8	3.2	221,047	71,625	324,682	685,937	1,392,432	12	2.2	41	47	.....	543	0.1	647	1,649	0.1	16
49,330	1,228,130	1	13.5	876,680	351,450	1,458,207	4,943,214	8,867,005	1	14.2	700	147	14,186	6,202	0.6	7,497	25,131	0.8	17
11,057	508,686	6	5.6	388,419	120,267	600,658	2,270,473	3,672,065	6	5.9	97	102	.....	4,576	0.5	5,393	9,309	0.3	18
27,973	1,135,837	2	12.5	914,159	221,678	1,406,066	4,210,409	7,315,703	2	11.7	5,807	3,621	77,325	323,397	32.9	445,218	819,451	25.9	19
10,125	730,733	3	8.0	625,668	105,065	944,652	2,911,948	5,100,309	4	8.2	2,283	1,064	35,440	49,298	5.0	58,110	134,519	4.3	20
7,916	277,580	9	3.1	235,805	41,775	317,043	1,174,950	1,898,753	9	3.0	503	398	2,456	26,751	2.7	30,193	52,840	1.7	21
18,503	653,114	5	7.2	527,205	125,909	801,087	3,488,271	5,425,245	3	8.7	772	590	16,498	79,123	8.1	94,179	178,673	5.7	22
8,305	471,242	7	5.2	417,708	53,534	639,708	1,919,243	3,466,188	7	5.6	122	165	19	31,292	3.2	50,406	103,870	3.3	23
10,393	263,949	10	2.9	223,638	40,311	290,441	1,127,275	1,846,984	10	3.0	92	107	.....	3,547	0.4	4,750	10,581	0.3	24
6,225	115,623	19	1.3	96,704	18,919	127,107	883,090	1,218,130	13	2.0	135	196	.....	17,265	1.8	29,383	130,399	4.1	25
5,683	80,551	27	0.9	68,080	12,471	90,117	520,241	745,473	20	1.2	198	226	.....	11,274	1.1	12,467	18,474	0.6	26
8,592	195,037	12	2.1	147,635	47,402	196,515	1,056,457	1,594,208	11	2.5	468	494	.....	14,857	1.5	16,777	33,366	1.1	27
894	4,472	48	(6)	4,136	336	5,401	44,490	57,374	47	0.1	79	79	.....	774	0.1	1,029	1,927	0.1	28
1,414	6,382	46	0.1	5,719	663	7,905	42,986	62,171	46	0.1	23	28	1	1,785	0.2	2,497	5,314	0.2	29
2,884	36,521	35	0.4	31,275	5,246	46,067	480,774	596,042	24	1.0	9	9	.....	162	(6)	166	293	(6)	30
3,474	61,049	31	0.7	54,820	6,229	73,060	750,088	913,667	16	1.5	814	238	12,690	16,136	1.6	21,949	90,338	2.9	31
668	29,035	39	0.3	24,744	4,291	37,265	85,433	165,073	40	0.3	7	8	.....	116	(6)	136	244	(6)	32
4,037	140,342	14	1.5	104,077	35,365	147,867	549,347	873,945	17	1.4	126	161	.....	5,628	0.6	6,152	9,699	0.3	33
595	10,482	43	0.1	9,193	1,289	13,189	30,940	68,826	45	0.1	3	3	.....	12	(6)	8	16	(6)	34
5,603	119,352	18	1.3	99,353	19,999	120,007	371,541	643,512	23	1.0	202	216	.....	14,547	1.5	16,108	29,363	0.9	35
2,785	83,036	26	0.9	74,684	8,352	101,840	270,941	471,971	27	0.8	1,714	1,325	27,363	100,812	10.3	119,578	295,607	9.3	36
5,999	157,659	13	1.7	116,391	41,268	126,680	526,906	943,808	15	1.5	102	106	.....	1,890	0.2	1,489	2,736	0.1	37
2,004	79,450	28	0.9	60,800	18,650	62,566	227,986	381,453	32	0.6	20	20	.....	933	0.1	680	1,351	(6)	38
4,803	123,441	17	1.4	99,282	24,159	101,180	440,490	603,237	21	1.1	74	82	.....	2,397	0.2	2,017	4,082	0.1	39
2,582	74,415	29	0.8	68,668	5,747	67,433	92,680	213,327	35	0.3	36	55	.....	3,372	0.3	3,108	8,976	0.3	40
3,957	69,340	30	0.8	58,584	10,756	67,034	235,715	395,660	31	0.6	938	864	5,214	43,563	4.4	49,551	98,487	3.1	41
4,589	95,167	23	1.0	76,187	18,980	81,355	344,767	556,253	25	0.9	203	263	14	14,470	1.5	12,987	23,292	0.7	42
3,654	107,159	21	1.2	96,783	10,376	99,066	300,664	492,731	26	0.8	264	348	.....	32,579	3.3	36,230	59,866	1.9	43
2,455	57,560	33	0.6	54,593	2,967	51,256	96,678	197,747	37	0.3	(7)	.....	.....	.....	.....	.....	.....	.....	44
3,123	49,954	34	0.5	47,838	2,116	47,186	102,813	200,313	36	0.3	126	126	124	3,630	0.4	4,573	8,404	0.3	45
2,617	98,265	22	1.1	88,259	10,006	94,406	431,404	676,190	22	1.1	[8] 137	4	2,479	5,228	0.5	7,505	40,017	1.3	46
2,445	29,503	38	0.3	27,646	1,857	35,026	312,606	401,363	30	0.6	1,934	284	44,735	33,914	3.5	46,809	281,928	8.9	47
5,724	107,522	20	1.2	98,224	9,298	116,404	701,171	999,996	14	1.6	624	81	8,749	18,164	1.9	29,558	160,378	5.1	48
1,290	17,160	41	0.2	16,608	552	24,743	122,152	166,664	39	0.3	259	269	28	16,129	1.6	25,724	49,924	1.6	49
922	13,917	42	0.2	13,445	472	18,547	43,949	80,511	44	0.1	82	83	.....	2,455	0.3	4,202	11,840	0.4	50
576	6,634	45	0.1	6,545	89	11,189	42,250	81,445	43	0.1	106	87	1,084	9,699	1.0	14,576	41,929	1.3	51
2,631	35,254	36	0.4	31,902	3,352	42,975	174,870	275,622	34	0.4	477	523	70	16,790	1.7	25,405	51,217	1.6	52
387	5,736	47	0.1	5,616	120	6,659	7,727	17,856	49	(6)	85	103	1	7,100	0.7	10,494	18,872	0.6	53
480	8,528	44	0.1	8,388	140	12,015	92,645	120,769	42	0.2	155	172	.....	15,268	1.6	26,193	88,478	2.8	54
1,160	18,868	40	0.2	16,297	2,571	21,455	110,154	156,933	41	0.3	141	154	.....	9,847	1.0	17,197	41,511	1.3	55
166	3,119	49	(6)	3,057	62	4,318	16,490	22,874	48	(6)	203	207	.....	4,231	0.4	7,401	18,054	0.6	56
4,918	132,928	16	1.5	125,403	7,525	194,968	443,178	809,623	18	1.3	83	93	.....	5,050	0.5	7,466	13,329	0.4	57
2,707	58,559	32	0.6	53,746	4,813	81,094	206,206	366,783	33	0.6	50	52	.....	740	0.1	993	1,885	0.1	58
11,942	243,692	11	2.7	206,569	37,123	305,207	1,218,859	1,981,205	8	3.2	725	357	9,197	19,344	2.0	31,748	163,770	5.2	59

[5] Includes 488 females.
[6] Less than one-tenth of 1 per cent.
[7] Included with Louisiana to avoid disclosing individual operations.
[8] Includes 2 establishments in Mississippi.

* These statistics relate to the calendar year 1919.

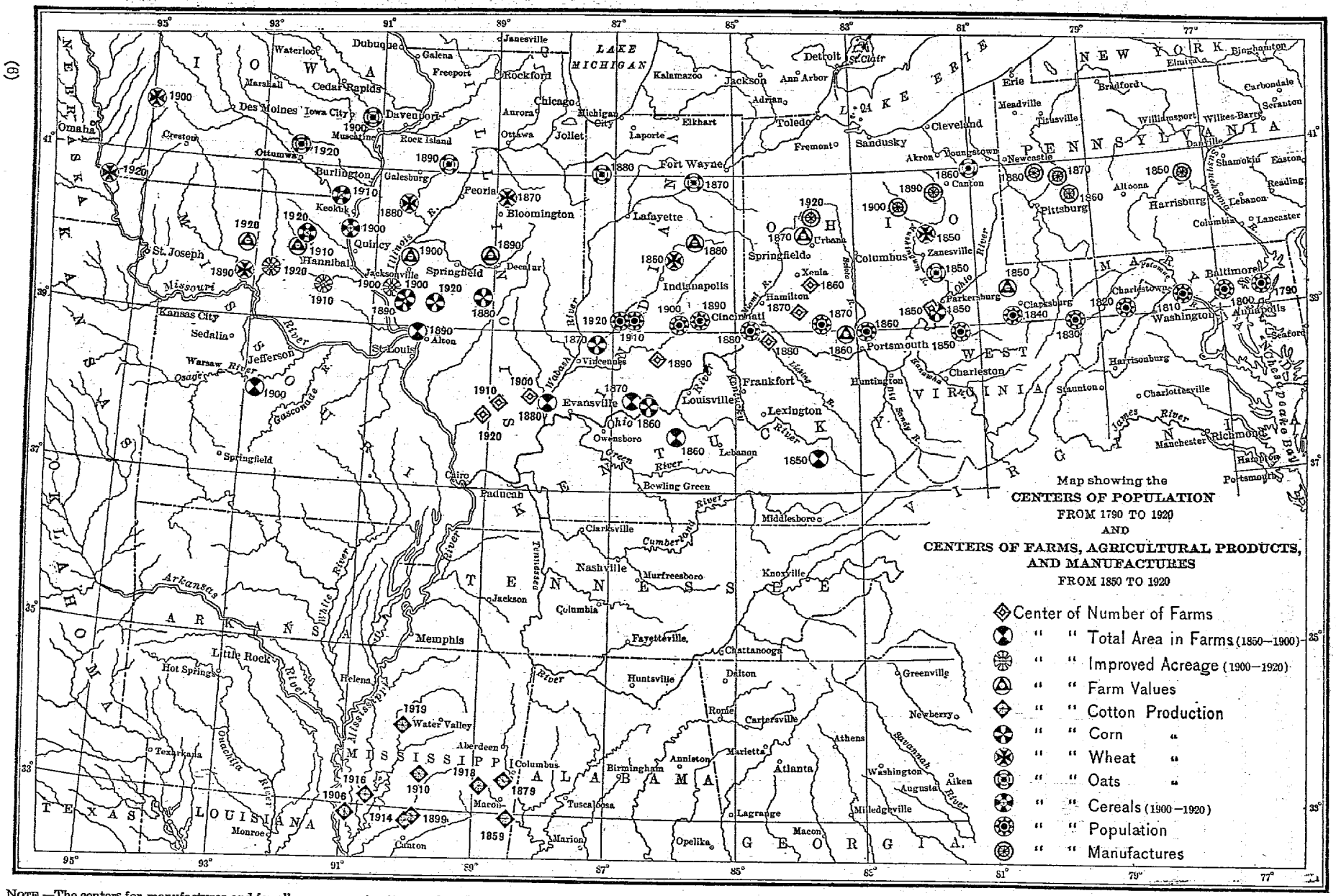

NOTE.—The centers for manufactures and for all crops except cotton are based on data for the year preceding the census year indicated on the map; for the centers of cotton production the exact dates are shown on the map.

FLORIDA.

NUMBER AND DISTRIBUTION OF INHABITANTS.

Population of the state.—According to the Fourteenth Census, taken as of January 1, 1920, the population of Florida is 968,470, which represents an increase of 215,851, or 28.7 per cent, over the population in 1910. During the same period the population of the United States increased by 14.9 per cent. The following summary shows the population of Florida from 1830 to 1920, inclusive, together with the increase for each decade, in comparison with the per cent of increase for the United States as a whole:

POPULATION OF FLORIDA: 1830 TO 1920.

CENSUS YEAR.	Population.	INCREASE OVER PRECEDING CENSUS.		Per cent of increase for the United States.
		Number.	Per cent.	
1920	968,470	215,851	28.7	14.9
1910	752,619	224,077	42.4	21.0
1900	528,542	137,120	35.0	20.7
1890	391,422	121,929	45.2	25.5
1880	269,493	81,745	43.5	30.1
1870	187,748	47,324	33.7	22.6
1860	140,424	52,979	60.6	35.6
1850	87,445	32,968	60.5	35.9
1840	54,477	19,747	56.9	32.7
1830	34,730	.....	.....	.....

Counties.—Florida has 54 counties, of which 29 show increases and 18 decreases as compared with 1910. (See Table 1.) The remaining 7 counties have been organized since 1910. Because of the resultant changes in county boundaries it has been necessary, in preparing the accompanying maps, showing rates of increase or decrease in total and rural population of counties between 1910 and 1920, to make the following combinations: Bay and Washington; Broward, Okeechobee, Dade, Palm Beach, Osceola, and St. Lucie; Flagler, St. Johns, and Volusia; Okaloosa, Santa Rosa, and Walton; Pinellas and Hillsborough; Seminole and Orange.

Density of population.—The total land area of the state is 54,861 square miles, and the average number of inhabitants to the square mile in 1920 is 17.7 (see Table 1), as against 13.7 in 1910 and 9.6 in 1900.

Minor civil divisions.—The political units into which the counties are divided are collectively termed "minor civil divisions." The primary divisions of the Florida counties are the election precincts, which number 967, including 2 precincts—precinct 13, Cross Bayou, in Pinellas County, and precinct 6, Broadmoore, in St. Lucie County—for which no population was returned, and 2 military reservations. There are also 202 secondary divisions, comprising 48 cities, 152 towns, and 2 villages. One city and 2 towns are each coextensive with the precincts in which located, and

HISTORICAL NOTE.—Florida was given this name by its discoverer, Ponce de Leon, a Spaniard, who sighted the coast near the present site of St. Augustine on Easter Sunday (*Pascua Florida*, the Feast of Flowers) of the year 1513.

Ponce de Leon and other Spanish explorers made attempts at settlement in Florida, but it remained for the French to found the first colony at the mouth of the St. Johns in 1564. The next year Spaniards destroyed this colony and founded St. Augustine, which was the first permanent settlement. In 1580 this city was burned by Sir Francis Drake; in 1665 it was plundered by English buccaneers. Rivalry between the English colonies and the Spanish settlements continued and St. Augustine was attacked at the beginning of the eighteenth century by the English in the Carolinas, and later by the Georgians under Oglethorpe.

In 1763, under the terms of the Treaty of Paris, Spain transferred Florida to Great Britain in exchange for Cuba, which had been recently conquered by England. Later in the same year the province was divided into east and west Florida, with the Apalachicola River as the boundary between the two, the British claiming the Mississippi as the western limit. In 1783 Great Britain retroceded the Floridas to Spain. The region south of the thirty-first parallel and between the Mississippi and Perdido Rivers, which had been claimed by both France and Spain, was in dispute between the United States and Spain from 1803, the year in which the United States acquired Louisiana from France, until 1819, when Florida was purchased by the United States from Spain. In July, 1821, the transfer was made, and in 1822 a territorial government was established for east and west Florida, which together comprised the same area as the present state; in the following year east and west Florida were united.

In 1839 Florida adopted a state constitution, but was not admitted to the Union until March, 1845, when it became the twenty-seventh state.

each of 23 cities and 5 towns comprises 2 or more precincts or parts of precincts. (See Table 2.)

Cities.—Florida has 48 cities, of which Jacksonville, with a population of 91,558, is the largest. (See Tables 3 and 4.)

The following summary shows, for each city having 10,000 or more inhabitants in 1920, the population at each census for which figures are available, together with the number and per cent of increase during the preceding decade:

POPULATION OF PRINCIPAL CITIES FROM EARLIEST CENSUS TO 1920.

[A minus sign (—) denotes decrease.]

City and census year.	Population.	Increase over preceding census.	
		Number.	Per cent.
Jacksonville:			
1920	91,558	33,859	58.7
1910	57,699	29,270	103.0
1900	28,429	11,228	65.3
1890	17,201	9,551	124.8
1880	7,650	738	10.7
1870	6,912	4,794	226.3
1860	2,118	1,073	102.7
1850	1,045	.....	.....
Key West:			
1920	18,749	—1,196	—6.0
1910	19,945	2,831	16.5
1900	17,114	—966	—5.3
1890	18,080	8,190	82.8
1880	9,890	.....	.....
1870	(1)	.....	.....
Key West—Contd			
1860	2,832	.....	.....
1850	(2)	.....	.....
1840	688	.....	.....
Miami:			
1920	29,571	24,100	440.5
1910	5,471	3,790	225.5
1900	1,681	.....	.....
Pensacola:			
1920	31,035	8,053	35.0
1910	22,982	5,235	29.5
1900	17,747	5,997	51.0
1890	11,750	4,905	71.7
1880	6,845	3,498	104.5
1870	3,347	471	16.4
Pensacola—Contd.			
1860	2,876	712	32.9
1850	2,164	.....	.....
St. Petersburg:			
1920	14,237	10,110	245.0
1910	4,127	2,552	162.0
1900	1,575	1,302	476.9
1890	273	.....	.....
Tampa:			
1920	51,608	13,826	36.6
1910	37,782	21,943	138.5
1900	15,839	10,307	186.3
1890	5,532	4,812	668.3
1880	720	—76	—9.5
1870	796	.....	.....

1 Not returned separately.

2 Returns incomplete; slave population not reported.

Urban and rural population.—The Census Bureau defines urban population as that residing in cities and other incorporated places having 2,500 inhabitants or more, and rural population as that residing outside such incorporated places.

The following summary presents, for the last three censuses, figures showing the urban and rural population of the state distributed among places grouped according to specified limits of population. The classification for each census is based upon the population of the various places as shown by the returns of that census. Consequently the territory comprised within any one class of cities or that designated as urban or as rural does not remain fixed, because any given place may, through the growth or the decline of its population, pass from one class to another at successive censuses. The proportion of the population of Florida living in places of 2,500 or more increased from 20.3 per cent in 1900 to 29.1 per cent in 1910 and to 36.7 per cent in 1920.

URBAN AND RURAL POPULATION: 1920, 1910, AND 1900.

Class of places.	1920		1910		1900		Per cent of total population.		
	Number of places.	Population.	Number of places.	Population.	Number of places.	Population.	1920	1910	1900
Total population	.....	968,470	.....	752,619	.....	528,542	100.0	100.0	100.0
Urban territory	30	355,825	23	219,080	12	107,031	36.7	29.1	20.3
Cities and towns of—									
50,000 inhabitants or more	2	143,166	1	57,699	.....	.....	14.8	7.7	.....
25,000 to 50,000 inhabitants	2	60,606	1	37,782	1	28,429	6.3	5.0	5.4
10,000 to 25,000 inhabitants	2	32,986	2	42,927	3	50,700	3.4	5.7	9.6
5,000 to 10,000 inhabitants	11	73,747	6	35,456	.....	.....	7.6	4.7	.....
2,500 to 5,000 inhabitants	13	45,320	13	45,216	8	27,902	4.7	6.0	5.3
Rural territory	.....	612,645	.....	533,539	.....	421,511	63.3	70.9	79.7
Cities, towns, and villages of less than 2,500 inhabitants	1 172	132,863	125	87,509	79	53,497	13.7	11.6	10.1
Other rural territory	.....	479,782	.....	446,030	.....	368,014	49.5	59.3	69.6

1 Includes four places not returned separately.

PER CENT OF INCREASE OR DECREASE OF POPULATION OF FLORIDA, BY COUNTIES: 1910–1920.

Rural population is defined as that residing outside of incorporated places having 2,500 inhabitants or more.

TOTAL POPULATION.

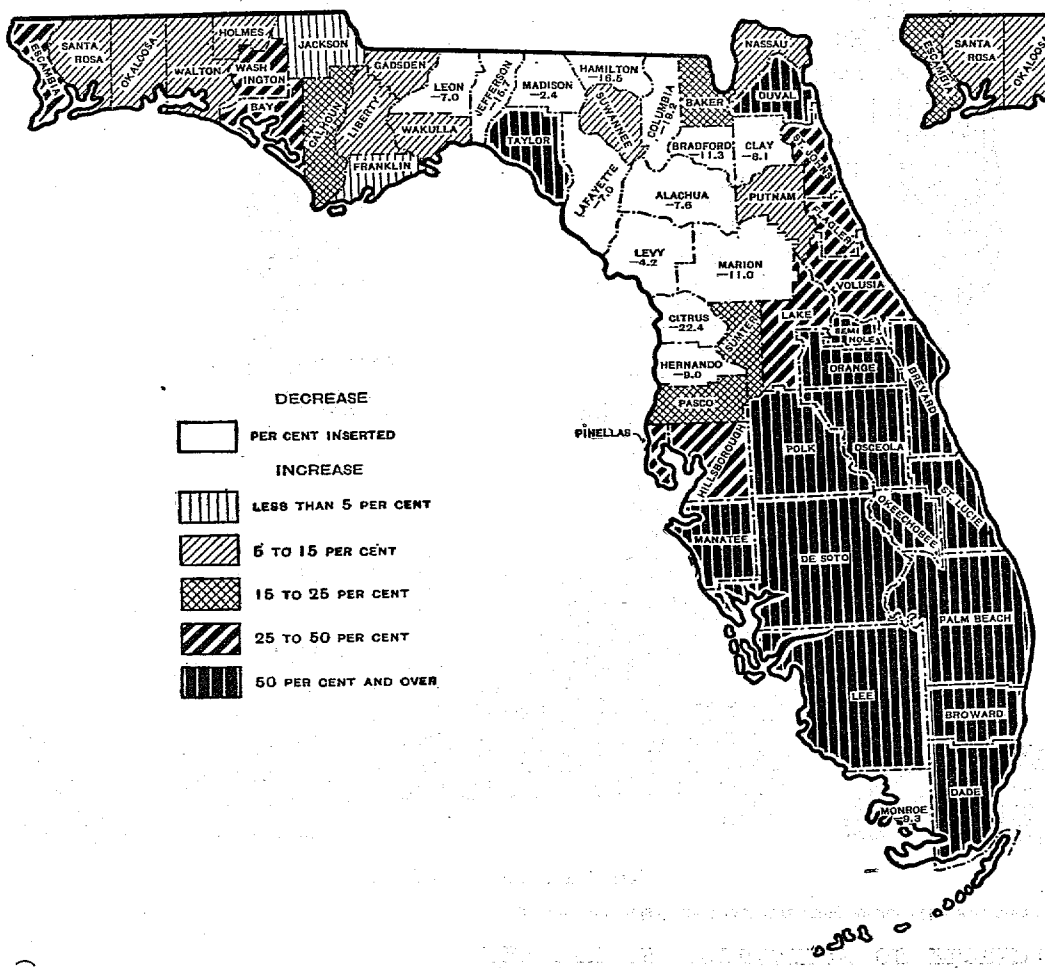

RURAL POPULATION.

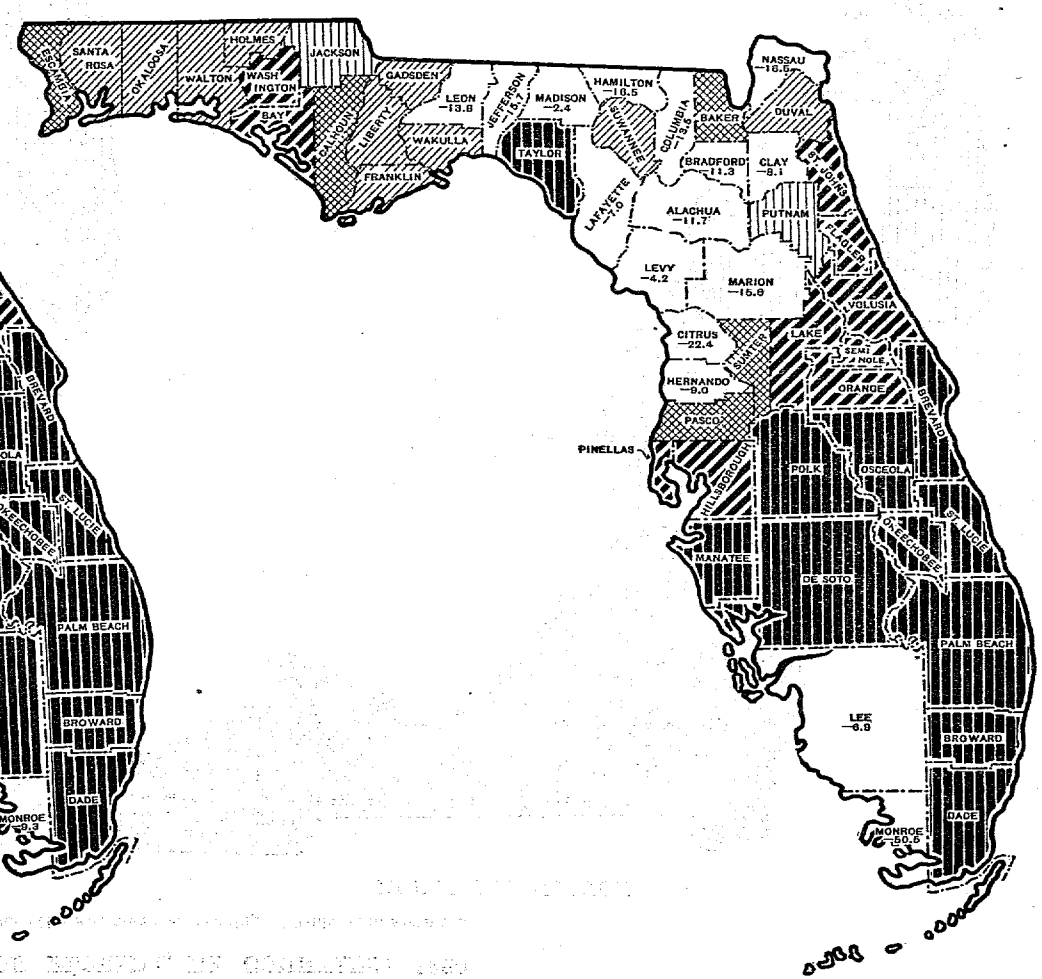

DENSITY OF POPULATION OF FLORIDA, BY COUNTIES: 1920.

Rural population is defined as that residing outside of incorporated places having 2,500 inhabitants or more.

TOTAL POPULATION.

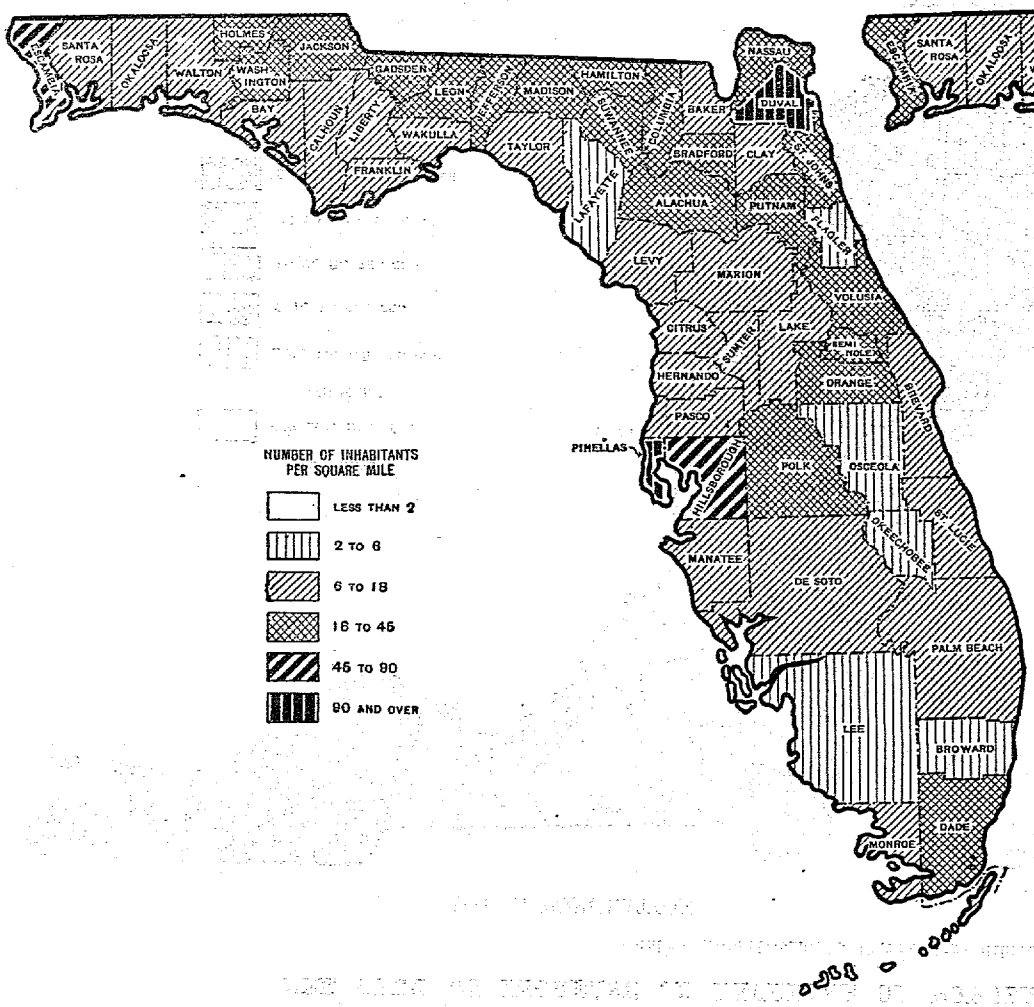

RURAL POPULATION.

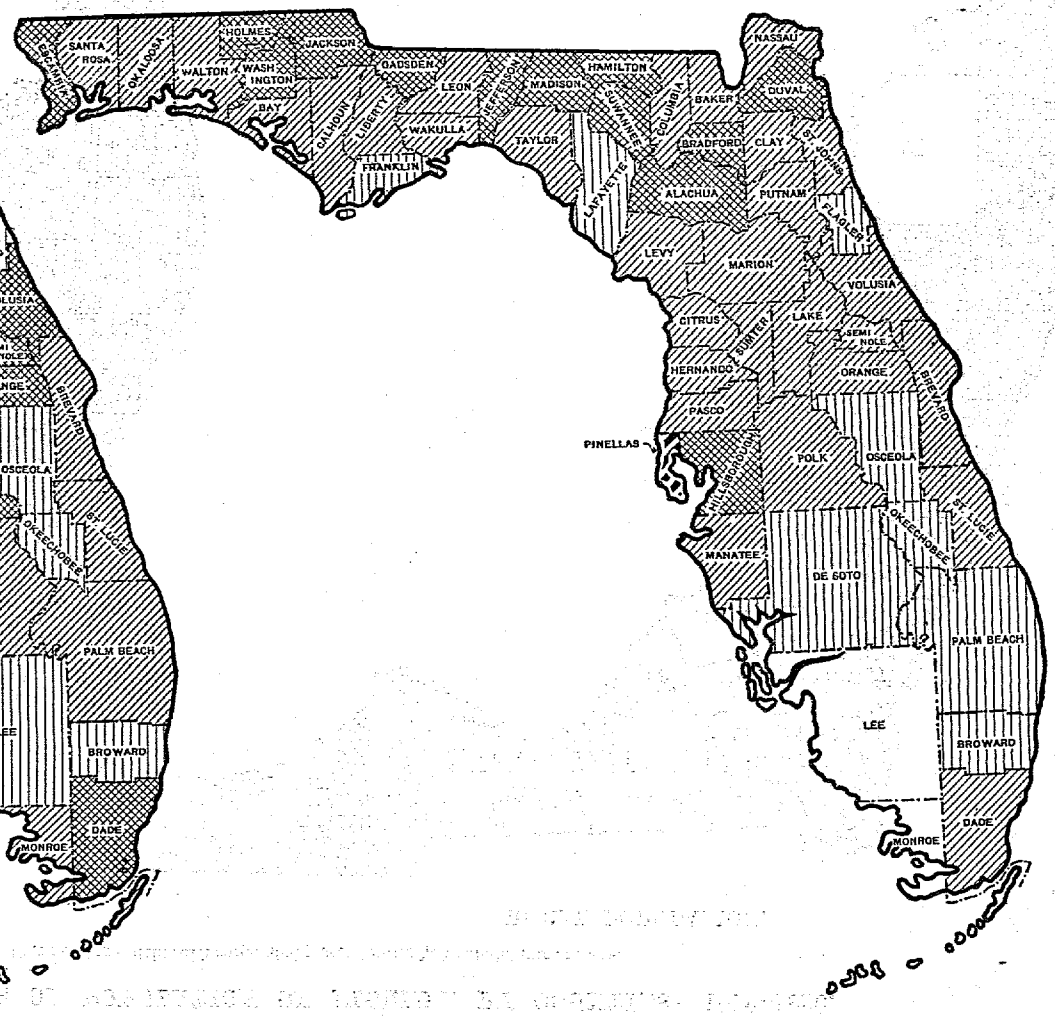

TABLE 1.—AREA AND POPULATION OF COUNTIES: 1850 TO 1920.

[A minus sign (—) denotes decrease.]

COUNTY.	Land area in square miles: 1920.	POPULATION.											
		1920		1910	1900	1890	1880	1870	1860	1850	Per cent of increase.		
		Total.	Per square mile.								1910 to 1920.	1900 to 1910.	1890 to 1900.
Florida	**54,861**	**968,470**	**17.7**	**752,619**	**528,542**	**391,422**	**269,493**	**187,748**	**140,424**	**87,445**	**28.7**	**42.4**	**35.0**
Alachua [1]	1,257	31,689	25.2	34,305	32,245	22,934	16,462	17,328	8,232	2,524	—7.6	6.4	40.6
Baker [1]	593	5,622	9.5	4,805	4,516	3,333	2,303	1,325	...	...	17.0	6.4	35.5
Bay [1]	781	11,407	14.6	...	...	...	...	...	...	...	...	...	...
Bradford [1]	539	12,503	23.2	14,090	10,295	7,516	6,112	3,671	3,820	...	—11.3	36.9	37.0
Brevard [1]	1,025	8,505	8.3	4,717	5,158	3,401	1,478	1,216	246	139	80.3	—8.5	51.7
Broward [1]	1,212	5,135	4.2	...	...	...	...	...	...	...	...	...	...
Calhoun [1]	1,089	8,775	8.1	7,465	5,132	1,681	1,580	998	1,446	1,377	17.5	45.5	205.3
Citrus [1]	620	5,220	8.4	6,731	5,391	2,394	...	...	...	...	—22.4	24.9	125.2
Clay [1]	615	5,621	9.1	6,116	5,635	5,154	2,838	2,098	1,014	...	—8.1	8.5	9.3
Columbia [1]	792	14,290	18.0	17,689	17,094	12,877	9,589	7,335	4,646	4,808	—19.2	3.5	32.7
Dade [1]	2,019	42,753	21.2	11,933	4,955	861	257	85	83	159	258.3	140.8	475.5
De Soto [1]	3,754	25,434	6.8	14,200	8,047	4,944	...	...	...	...	79.1	76.5	62.8
Duval [1]	782	113,540	145.2	75,163	39,733	26,800	19,431	11,921	5,074	4,539	51.1	89.2	48.3
Escambia	657	49,386	75.2	38,029	28,313	20,188	12,156	7,817	5,768	4,351	29.9	34.3	40.2
Flagler [1]	491	2,442	5.0	...	...	...	...	...	...	...	...	...	...
Franklin	541	5,318	9.8	5,201	4,890	3,308	1,791	1,256	1,904	1,561	2.2	6.4	47.8
Gadsden [1]	540	23,539	43.6	22,198	15,294	11,894	12,169	9,802	9,396	8,784	6.0	45.1	28.6
Hamilton	528	9,873	18.7	11,825	11,881	8,507	6,790	5,749	4,154	2,511	—16.5	—0.5	39.7
Hernando [1]	497	4,548	9.2	4,997	3,638	2,476	4,248	2,938	[1] 1,200	926	—9.0	37.4	46.9
Hillsborough [1]	1,036	88,257	85.2	78,374	36,013	14,941	5,814	3,216	2,981	2,377	12.6	117.6	141.0
Holmes [1]	473	12,850	27.2	11,557	7,762	4,336	2,170	1,572	1,386	1,205	11.2	48.9	79.0
Jackson [1]	939	31,224	33.3	29,821	23,377	17,544	14,372	9,528	10,209	6,639	4.7	27.6	33.2
Jefferson	585	14,502	24.8	17,210	16,195	15,757	16,065	13,398	9,876	7,718	—15.7	6.3	2.8
Lafayette [1]	1,263	6,242	4.9	6,710	4,987	3,686	2,441	1,783	2,068	...	—7.0	34.5	35.3
Lake [1]	1,047	12,744	12.2	9,509	7,467	8,034	...	...	...	...	34.0	27.3	—7.1
Lee [1]	4,031	9,540	2.4	6,294	3,071	1,414	...	...	...	...	51.6	104.9	117.2
Leon	715	18,059	25.3	19,427	19,887	17,752	19,662	15,236	12,343	11,442	—7.0	—2.3	12.0
Levy [1]	1,148	9,921	8.6	10,361	8,603	6,586	5,767	2,018	1,781	465	—4.2	20.4	30.6
Liberty [1]	823	5,006	6.1	4,700	2,956	1,452	1,362	1,050	1,457	...	6.5	59.0	103.6
Madison [1]	719	16,516	23.0	16,919	15,446	14,316	14,798	11,121	7,779	5,490	—2.4	9.5	7.9
Manatee [1]	1,337	18,712	14.0	9,550	4,663	2,895	3,544	1,931	854	...	95.9	104.8	61.1
Marion [1]	1,647	23,968	14.6	26,941	24,403	20,796	13,046	10,804	8,609	3,338	—11.0	10.4	17.3
Monroe [1]	1,100	19,550	17.8	21,563	18,006	18,786	10,940	5,657	2,913	2,645	—9.3	19.8	—4.2
Nassau [1]	630	11,340	18.0	10,525	9,654	8,204	6,635	4,247	3,644	2,164	7.7	9.0	16.4
Okaloosa [1]	956	9,360	9.8	...	...	...	...	...	...	...	...	...	...
Okeechobee [1]	747	2,132	2.9	...	...	...	...	...	...	...	...	...	...
Orange [1]	929	19,890	21.4	19,107	11,374	12,584	6,618	2,195	987	466	4.1	68.0	—9.6
Osceola [1]	1,356	7,195	5.3	5,507	3,444	3,133	...	...	...	...	30.7	59.9	9.9
Palm Beach [1]	2,538	18,654	7.3	5,577	...	...	...	...	...	...	234.5	...	...
Pasco [1]	767	8,802	11.5	7,502	6,054	4,249	...	...	...	...	17.3	23.9	42.5
Pinellas [1]	293	28,265	96.5	...	...	...	...	...	...	...	...	...	...
Polk [1]	1,907	38,661	20.3	24,148	12,472	7,905	3,181	3,169	...	...	60.1	93.6	57.8
Putnam [1]	752	14,568	19.4	13,096	11,641	11,186	6,261	3,821	2,712	687	11.2	12.5	4.1
St. Johns [1]	608	13,061	21.5	13,208	9,165	8,712	4,535	2,618	3,038	2,525	—1.1	44.1	5.2
St. Lucie [1]	1,077	7,886	7.3	4,075	...	...	...	...	...	...	93.5	...	...
Santa Rosa [1]	1,025	13,670	13.3	14,897	10,293	7,961	6,645	3,312	5,480	2,883	—8.2	44.7	29.3
Seminole [1]	321	10,986	34.2	...	...	...	...	...	...	...	...	...	...
Sumter [1]	583	7,851	13.5	6,696	6,187	5,363	4,686	2,952	1,549	...	17.2	8.2	15.4
Suwannee [1]	692	19,789	28.6	18,603	14,554	10,524	7,161	3,556	2,303	...	6.4	27.8	38.3
Taylor [1]	1,045	11,219	10.7	7,103	3,999	2,122	2,279	1,453	1,384	...	57.9	77.6	88.5
Volusia [1]	1,123	23,374	20.8	16,510	10,003	8,467	3,294	1,723	1,158	...	41.6	65.1	18.1
Wakulla	602	5,129	8.5	4,802	5,149	3,117	2,723	2,506	2,839	1,955	6.8	—6.7	65.2
Walton [1]	1,095	12,119	11.1	16,460	9,346	4,816	4,201	3,041	3,037	1,817	—26.4	76.1	94.1
Washington [1]	620	11,828	19.1	16,403	10,154	6,426	4,089	2,302	2,154	1,950	—27.9	61.5	58.0

[1] CHANGES IN BOUNDARIES, ETC.

ALACHUA.—Parts annexed to Bradford in 1870 and to Levy in 1913; part of Levy annexed in 1913.

BAKER.—Organized from part of Bradford (New River) in 1861; part annexed to Nassau and parts of Clay, Duval, and Nassau annexed in 1913.

BAY.—Organized from part of Washington and part of Calhoun annexed in 1913.

BRADFORD.—Name changed from New River in 1861; part taken to form Baker in 1861; part of Alachua annexed in 1870.

BREVARD.—Name changed from St. Lucie (old) in 1855; part taken to form part of Polk in 1861 and part of Volusia annexed in 1879; parts taken to form part of Osceola in 1887 and St. Lucie in 1905.

BROWARD.—Organized from parts of Dade and Palm Beach in 1915.

CALHOUN.—Part annexed to Bay in 1913.

CITRUS.—Organized from part of Hernando in 1887.

CLAY.—Organized from part of Duval in 1858; part annexed to Putnam, and part of Putnam annexed, in 1859; part annexed to Baker in 1913.

COLUMBIA.—Part taken to form Suwannee in 1858; part annexed to Suwannee in 1863.

DADE.—Parts taken to form Palm Beach in 1909 and part of Broward in 1915.

DE SOTO.—Organized from part of Manatee in 1887.

DUVAL.—Part taken to form Clay in 1858; part annexed to Baker in 1913.

FLAGLER.—Organized from parts of St. Johns and Volusia in 1917.

GADSDEN.—Part taken to form Liberty in 1855.

HERNANDO.—Name changed from Benton in 1850; parts taken to form Citrus and Pasco in 1887. Population for 1860 estimated.

HILLSBOROUGH.—Parts taken to form Manatee in 1855 and part of Polk in 1861; part annexed to Polk in 1874 and part taken to form Pinellas in 1912.

HOLMES.—Part annexed to Washington, and part of Washington annexed, in 1915.

JACKSON.—Part annexed to Washington in 1915.

LAFAYETTE.—Organized from part of Madison in 1856; part annexed to Taylor in 1877; part of Taylor annexed in 1911.

LAKE.—Organized from parts of Orange and Sumter in 1887.

LEE.—Organized from part of Monroe in 1887.

LEVY.—Part of Marion annexed in 1877; part annexed to Alachua, and part of Alachua annexed, in 1913.

LIBERTY.—Organized from part of Gadsden in 1855.

MADISON.—Parts taken to form Lafayette and Taylor in 1856.

MANATEE.—Organized from part of Hillsborough in 1855; part taken to form De Soto in 1887.

MARION.—Part taken to form Sumter in 1853; part annexed to Levy in 1877.

MONROE.—Part taken to form Lee in 1887.

NASSAU.—Part annexed to Baker, and part of Baker annexed, in 1913.

OKALOOSA.—Organized from parts of Santa Rosa and Walton in 1916.

OKEECHOBEE.—Organized from parts of Osceola, Palm Beach, and St. Lucie in 1917.

ORANGE.—Part taken to form Volusia in 1854; part of Sumter annexed in 1872; parts taken to form parts of Lake and Osceola in 1887; part taken to form Seminole in 1913.

OSCEOLA.—Organized from parts of Brevard and Orange in 1887; part taken to form part of Okeechobee in 1917.

PALM BEACH.—Organized from part of Dade in 1909; parts taken to form part of Broward in 1915 and part of Okeechobee in 1917.

PASCO.—Organized from part of Hernando in 1887; part annexed to Polk between 1890 and 1900.

PINELLAS.—Organized from part of Hillsborough in 1912.

POLK.—Organized from parts of Brevard and Hillsborough in 1861; part of Hillsborough annexed in 1874; part of Pasco annexed between 1890 and 1900.

PUTNAM.—Part annexed to Clay, and part of Clay annexed, in 1859; part of St. Johns annexed in 1868.

ST. JOHNS.—Part annexed to Putnam in 1868; part taken to form part of Flagler in 1917.

ST. LUCIE.—Organized from part of Brevard in 1905; part taken to form part of Okeechobee in 1917.

SANTA ROSA.—Part taken to form part of Okaloosa in 1916.

SEMINOLE.—Organized from part of Orange in 1913.

SUMTER.—Organized from part of Marion in 1853; part annexed to Orange in 1872; part taken to form part of Lake in 1887.

SUWANNEE.—Organized from part of Columbia in 1858; part of Columbia annexed in 1863.

TAYLOR.—Organized from part of Madison in 1856; part of Lafayette annexed in 1877; part annexed to Lafayette in 1911.

VOLUSIA.—Organized from part of Orange in 1854; part annexed to Brevard in 1879; part taken to form part of Flagler in 1917.

WALTON.—Part of Washington annexed in 1913; part taken to form part of Okaloosa in 1916.

WASHINGTON.—Part taken to form Bay in 1913; parts annexed to Walton in 1913 and Holmes in 1915; parts of Holmes and Jackson annexed in 1915.

TABLE 2.—POPULATION OF COUNTIES BY MINOR CIVIL DIVISIONS: 1920, 1910, AND 1900.

[Precinct means election precinct. Counties showing no comparative figures for election precincts for 1910 or 1900 have been redistricted at some time between the censuses, unless otherwise explained by footnote. For other changes in boundaries, etc., between 1910 and 1920, see footnotes; for those between 1900 and 1910, see Reports of the Thirteenth Census: 1910, Vol. II, Table 1, p. 303. For population of incorporated places, see Table 3.]

MINOR CIVIL DIVISION.	1920	1910	1900
Alachua County[1]	**31,689**	**34,305**	**32,245**
Precinct 1, Waldo,[1] including Waldo town	1,181	1,451	1,628
Precinct 2, La Crosse[1]	1,131	1,531	2,169
Precinct 3, Alachua, including Alachua town	2,006	1,897	1,624
Precinct 4, Williford	785	578	738
Precinct 5, Trenton, including Trenton town	1,152	1,025	1,060
Precinct 6, Newberry, including Newberry town	3,321	4,081	3,617
Precinct 7, Gainesville, including part of Gainesville city	4,277	4,925	6,808
Precinct 8, Hawthorn, including Hawthorn town	1,403	1,238	1,425
Precinct 9, Island Grove	559	621	575
Precinct 10, Micanopy, including Micanopy town	1,257	1,512	1,607
Precinct 11, Archer, including Archer town	1,806	2,128	1,461
Precinct 12, Arredondo	551	1,242	1,589
Precinct 13, Fairbanks	380	290	588
Precinct 14, Melrose, including part of Melrose town	302	260	613
Precinct 15, Rochelle	787	926	913
Precinct 16, Lakeview	124	232	235
Precinct 17, Hague	723	783	1,277
Precinct 18, Osceola	101	265	788
Precinct 19, Orange Heights	364	516	440
Precinct 20, High Springs, including High Springs town	2,615	2,720	2,448
Precinct 21, Bell, including Bell town	1,005	1,126	642
Precinct 22, Campville	422	395	.....
Precinct 23, Donnie	687	648	.....
Precinct 24, Bland	763	1,030	.....
Precinct 25, Gainesville, including part of Gainesville city	2,997	2,885	.....
Precinct 26, Mountecocha[1]	930	.....	.....
Baker County[2]	**5,622**	**[2] 4,805**	**4,516**
Precinct 1, Sanderson[2]	1,130	1,360	1,201
Precinct 2, Olustee	545	406	550
Precinct 3, Macclenny, including Macclenny town	1,250	979	950
Precinct 4, Johnsville (Taylor)	1,232	587	1,356
Precinct 5, Glen St. Mary[2]	1,215	541	459
Precinct 6, Baxter	250	389	.....
Bay County[3]	**11,407**	.....	.....
Precinct 1, Panama City, including Panama City town	1,812	.....	.....
Precinct 2, St. Andrews, including St. Andrews town	1,361	.....	.....
Precinct 3, Millville, including Millville town	1,983	.....	.....
Precinct 4, Bay Harbor (Mooretown)	590	.....	.....
Precinct 5, Parker	191	.....	.....
Precinct 6, Cook	38	.....	.....
Precinct 7, Wetappo	128	.....	.....
Precinct 8, Farmdale	276	.....	.....
Precinct 9, San Blas	75	.....	.....
Precinct 10, Cromanton	195	.....	.....
Precinct 11, Lynn Haven, including Lynn Haven city	958	.....	.....
Precinct 12, Majette	241	.....	.....
Precinct 13, Bay Head	151	.....	.....
Precinct 14, Youngstown	655	.....	.....
Precinct 15, Fountain	978	.....	.....
Precinct 16, Econfina	232	.....	.....
Precinct 17, Southport	662	.....	.....
Precinct 18, Merial	126	.....	.....
Precinct 19, Murfee	54	.....	.....
Precinct 20, West Bay	701	.....	.....
Bradford County	**12,503**	**14,090**	**10,295**
Precinct 1, Lawtey, including Lawtey town	1,787	2,037	1,474
Precinct 2, Lake Butler, including Lake Butler town	2,142	2,088	2,429
Precinct 3, Palestine	383	749	500
Precinct 4, Providence	583	980	1,136
Precinct 5, Brooker (Pine Hill)[4]	697	1,262	1,194
Precinct 6, Starke, including Starke town	3,090	3,756	2,120
Precinct 7, Hampton,[4] including Hampton town	595	971	1,182
Precinct 8, Raiford, including Raiford town	1,537	1,482	260
Precinct 9, Worthington	688	765	.....
Precinct 10, New River[4]	336	.....	.....
Precinct 11, Graham[4]	322	.....	.....
Precinct 12, Theressa,[4] including part of Melrose town	343	.....	.....
Brevard County	**8,505**	***4,717**	***5,158**
Precinct 1, La Grange	97	.....	.....
Precinct 2, Titusville, including Bayview town and Titusville city	1,689	.....	.....
Brevard County,—Continued.			
Precinct 3, City Point	414	.....	.....
Precinct 4, Rockledge, including Cocoa and Rockledge towns	1,992	.....	.....
Precinct 5, Eau Gallie, including Eau Gallie town	730	.....	.....
Precinct 6, Melbourne, including Melbourne town	1,142	.....	.....
Precinct 7, Malabar	291	.....	.....
Precinct 8, Grant	97	.....	.....
Precinct 9, Banyan	156	.....	.....
Precinct 10, Georgiana	179	.....	.....
Precinct 11, Merritt	306	.....	.....
Precinct 12, Haulover	138	.....	.....
Precinct 13, Canaveral	91	.....	.....
Precinct 14, Wilson	106	.....	.....
Precinct 15, Courtenay	271	.....	.....
Precinct 16, Mims	571	.....	.....
Precinct 17, Tillman	116	.....	.....
Precinct 18, Micco	119	.....	.....
Broward County[5]	**5,135**	.....	.....
Precinct 1, Deerfield	437	.....	.....
Precinct 2, Pompano, including Pompano town[5]	753	.....	.....
Precinct 3, Fort Lauderdale, including Fort Lauderdale city	2,257	.....	.....
Precinct 4, Dania, including Dania town[5]	960	.....	.....
Precinct 5, Hallandale	516	.....	.....
Precinct 6, Davie	190	.....	.....
Seminole Indians[5] (part of)	22	.....	.....
Calhoun County[6]	**8,775**	**[6] 7,465**	**[6] 5,132**
Precinct 1, Wewahitchka	483	493	1,250
Precinct 2, Shiloh	697	331	474
Precinct 3, Pippins Mill	625	720	305
Precinct 4, Hansfords Mill	1,079	834	1,000
Precinct 5, Blountstown, including Blountstown town	1,506	1,253	571
Precinct 7, Taylor Mill	314	335	468
Precinct 9, Laramore Mill	780	654	661
Precinct 11, Altha	1,159	903	.....
Precinct 12, Clarksville	617	704	.....
Precinct 13, Dalkeith	250	497	.....
Precinct 14, Camphead	159	165	.....
Precinct 15, Early	344	([6])	.....
Precinct 16, St. Joe[6]	762	.....	.....
Citrus County	**5,220**	**6,731**	**[7] 5,391**
Precinct 1, Citronelle[7]	126	519	545
Precinct 2, Crystal River,[7] including Crystal River town	1,229	806	464
Precinct 3, Homosassa	316	201	99
Precinct 4, Ozello	34	36	49
Precinct 5, Lecanto	244	247	288
Precinct 6, Oak Grove	91	163	229
Precinct 7, Pleasant Grove	152	185	299
Precinct 8, Floral City	351	946	655
Precinct 9, New Hope	41	139	117
Precinct 10, Inverness, including Inverness town	1,198	1,264	600
Precinct 11, South Dunnellon	464	504	577
Precinct 12, Red Level[7]	370	.....	.....
Precinct 14, Hernando	471	1,149	400
Precinct 15, Holder (Hartshorn)	133	572	800
Clay County[8]	**5,621**	**6,116**	**[8] 5,635**
Precinct 1, Green Cove Springs, including Green Cove Springs town	2,780	2,119	1,561
Precinct 2, Hibernia	130	162	184
Precinct 3, Middleburg	851	1,197	1,342
Precinct 4, Highland	470	541	655
Precinct 5, Kingsley	87	241	207
Precinct 6, Fouts Mill	174	264	265
Precinct 7, McRae	78	136	230
Precinct 8, Orange Park, including Orange Park town	412	700	456
Precinct 9, Rivers Mill	342	497	295
Precinct 10, Sharon	79	84	157
Precinct 11, Melrose, including part of Melrose town	218	175	198

*See headnote.

[1] ALACHUA.—Part annexed to Levy County, and part of Levy County annexed, in 1913. Precinct 26 organized from parts of precincts 1 and 2 since 1910.

[2] BAKER.—Part annexed to Nassau County, and parts of Clay, Duval, and Nassau Counties annexed, in 1913. County total for 1910 includes population (483) of precinct 7, annexed to precincts 1 and 5 since 1910.

[3] BAY.—Organized from part of Washington County and part of Calhoun County annexed in 1913.

[4] BRADFORD.—Precinct 10 organized from part of precinct 5, and precincts 11 and 12 organized from parts of precinct 7, since 1910.

[5] BROWARD.—Organized from parts of Dade and Palm Beach Counties in 1915. Dania town returned in Dade County, and Pompano town returned as West Pompano town in Palm Beach County, in 1910. Seminole Indians returned by counties but not by precincts; total, in Broward, Dade, Lee, Okeechobee, Palm Beach, and St. Lucie Counties, 454.

[6] CALHOUN.—Part annexed to Bay County in 1913. County totals include population (576 in 1910; 403 in 1900) of old precincts 6, 8, and 10, annexed to other precincts since 1910. Precinct 15 not returned separately in 1910 and precinct 16 organized since 1910.

[7] CITRUS.—County total for 1900 includes population (269) of old precincts 12 and 13, annexed to other precincts between 1900 and 1910. Precinct 12 organized from parts of precincts 1 and 2 since 1910.

[8] CLAY.—Part annexed to Baker County in 1913. County total for 1900 includes population (85) of precinct 12, annexed to other precincts between 1900 and 1910.

TABLE 2.—POPULATION OF COUNTIES BY MINOR CIVIL DIVISIONS: 1920, 1910, AND 1900—Continued.

[Precinct means election precinct. Counties showing no comparative figures for election precincts for 1910 or 1900 have been redistricted at some time between the censuses, unless otherwise explained by footnote. For other changes in boundaries, etc., between 1910 and 1920, see footnotes; for those between 1900 and 1910, see Reports of the Thirteenth Census: 1910, Vol. II, Table 1, p. 303. For population of incorporated places, see Table 3.]

MINOR CIVIL DIVISION.	1920	1910	1900
Columbia County	**14,290**	**17,689**	**17,094**
Precinct 1, Columbia	753	813	1,180
Precinct 2, Benton	406	824	554
Precinct 3, Suwanee Shoals	1,207	1,380	1,589
Precinct 4, Bells Mills	1,131	1,836	1,678
Precinct 5, Shalmanezer	1,460	1,266	1,555
Precinct 6, Fort White, including Fort White town	1,758	1,424	1,030
Precinct 7, Mikesville	806	1,103	1,070
Precinct 8, Mason	1,050	1,208	1,096
Precinct 9, Lulu	496	572	387
Precinct 10, Lake City, including Lake City	4,396	6,337	6,055
Precinct 11, Watertown	827	926	.....
Dade County [9]	**42,753**	***11,933**	***4,955**
Precinct 1, Ojus	538	.....	.....
Precinct 2, Fulford	182	.....	.....
Precinct 3, Arch Creek	307	.....	.....
Precinct 4, Little River	467	.....	.....
Precinct 5, Lemon City	1,052	.....	.....
Precinct 6, Buena Vista, including part of Miami city [9]	5,441	.....	.....
Precinct 7, Allapattah, including part of Miami city [9]	1,375	.....	.....
Precinct 8, comprising part of Miami city [9]	5,538	.....	.....
Precinct 9, comprising part of Miami city [9]	4,728	.....	.....
Precinct 10, comprising part of Miami city [9]	3,898	.....	.....
Precinct 11, comprising part of Miami city [9]	2,783	.....	.....
Precinct 12, including part of Miami city [9]	4,848	.....	.....
Precinct 13, coextensive with Miami Beach town	644	.....	.....
Precinct 14, including part of Miami city [9]	1,997	.....	.....
Precinct 15, Coconut Grove, including part of Coconut Grove town	1,888	.....	.....
Precinct 16, Montgomerys Corner, including part of Coconut Grove town	328	.....	.....
Precinct 17, Larkins	620	.....	.....
Precinct 18, Perrine	1,009	.....	.....
Precinct 19, Goulds	448	.....	.....
Precinct 20, Silver Palm	237	.....	.....
Precinct 21, Princeton	893	.....	.....
Precinct 22, Redland	367	.....	.....
Precinct 23, Homestead, including Homestead town	1,759	.....	.....
Precinct 24, Florida City, including Florida City town	730	.....	.....
Precinct 25, comprising part of Miami city [9]	674	.....	.....
Seminole Indians [9] (part of)	52	.....	.....
De Soto County	**25,434**	***14,200**	***8,047**
Precinct 1, Fort Green	620	.....	.....
Precinct 2, Wauchula, including Wauchula city	3,255	.....	.....
Precinct 3, Lily	243	.....	.....
Precinct 4, Pine Level	436	.....	.....
Precinct 5, Charlotte Harbor	256	.....	.....
Precinct 6, McCall (Grove City)	189	.....	.....
Precinct 7, Punta Gorda, including Punta Gorda town	1,671	.....	.....
Precinct 8, Fort Ogden	448	.....	.....
Precinct 9, Arcadia, including Arcadia city	4,307	.....	.....
Precinct 10, Crewsville	602	.....	.....
Precinct 11, Zolfo, including Zolfo town	1,486	.....	.....
Precinct 12, Venus	381	.....	.....
Precinct 13, Brownville	287	.....	.....
Precinct 14, Avon Park, including Avon Park town	1,698	.....	.....
Precinct 15, Bowling Green, including Bowling Green town	1,259	.....	.....
Precinct 16, Gardner	510	.....	.....
Precinct 17, Nocatee [10]	[10] 1,316	.....	.....
Precinct 18, Owens	291	.....	.....
Precinct 19, Cleveland	133	.....	.....
Precinct 20, Oak Hill (Bunker)	221	.....	.....
Precinct 21, Lake Childs (Lake Stearns)	307	.....	.....
Precinct 23, Ona	734	.....	.....
Precinct 25, Bermont	67	.....	.....
Precinct 26, Murdock	145	.....	.....
Precinct 27, Sweetwater	175	.....	.....
Precinct 30, Bassenger	57	.....	.....
Precinct 31, Limestone	367	.....	.....
Precinct 32, Sebring, including Sebring town	1,313	.....	.....
Precinct 33, Adrian	78	.....	.....
Precinct 34, Palmdale	396	.....	.....
Precinct 35, Lakeport	169	.....	.....
Precinct 36, Lake Branch	280	.....	.....
Precinct 37, Moore Haven, including Moore Haven town	1,583	.....	.....
Precinct 38, Gasparilla	154	.....	.....
Duval County [11]	**113,540**	***75,163**	***39,733**
Precincts 1 to 11, and 16, and parts of precincts 17 to 20, 25 and 26, comprising Jacksonville city [11]	91,558	.....	.....
Precinct 12, Fort George	59	.....	.....
Duval County—Continued.			
Precinct 13, New Berlin	340	.....	.....
Precinct 14, Broward	353	.....	.....
Precinct 15, Panama	1,472	.....	.....
Precinct 17, Riverview, [11] exclusive of part of Jacksonville city	1,325	.....	.....
Precinct 18, Moncrief, [11] exclusive of part of Jacksonville city	973	.....	.....
Precinct 19, Grand Crossing, [11] exclusive of part of Jacksonville city	728	.....	.....
Precinct 20, Brighton, [11] exclusive of part of Jacksonville city	1,276	.....	.....
Precinct 21, Dinsmore	514	.....	.....
Precinct 22, Marietta	402	.....	.....
Precinct 23, Baldwin, including Baldwin town	791	.....	.....
Precinct 24, Maxville	481	.....	.....
Precinct 25, Murray Hill, [11] exclusive of part of Jacksonville city	1,216	.....	.....
Precinct 26, Ortega, [11] exclusive of part of Jacksonville city	2,255	.....	.....
Precinct 27, coextensive with South Jacksonville city	2,775	.....	.....
Precinct 28, Hogan	445	.....	.....
Precinct 29, Hollywood	2,264	.....	.....
Precinct 30, Mandarin	1,144	.....	.....
Precinct 31, Fulton	348	.....	.....
Precinct 32, Arlington	698	.....	.....
Precinct 33, Mayport, including Mayport city	745	.....	.....
Precinct 34, Pablo, including Pablo Beach town	442	.....	.....
Precinct 35, Bayard	297	.....	.....
Precinct 36, Eastport	644	.....	.....
Escambia County	**49,386**	**38,029**	**28,313**
Precinct 1, Warrington [12]	[12] 3,772	1,724	2,008
Precinct 2, Kupfrians Park	1,262	1,011	999
Precinct 3, Millview	513	486	695
Precinct 4, Old Roberts [12]	376	713	555
Precinct 5, Klondyke	669	657	450
Precinct 6, Gonzales [12]	554	902	1,250
Precinct 7, Pine Barren	447	784	346
Precinct 8, McKinnonville	756	568	260
Precinct 9, Bluff Springs	597	659	783
Precinct 10, Reillys Old Field	541	470	445
Precinct 11, Walnut Hill	881	410	228
Precinct 12, comprising part of Pensacola city	3,154	2,672	6,313
Precinct 13, comprising part of Pensacola city	2,970	2,190	3,541
Precinct 14, comprising part of Pensacola city	1,865	1,335	1,756
Precinct 15, comprising part of Pensacola city	2,859	2,383	6,137
Precinct 16, Pineville	514	257	167
Precinct 17, Brents [12]	494	816	915
Precinct 18, McDavids	530	515	387
Precinct 19, Molino, [12] including Molino village	948	893	574
Precinct 20, Flomaton	599	649	504
Precinct 21, Muscogee	904	1,032	.....
Precinct 22, Century	1,495	974	.....
Precinct 23, Creamers Mill	296	295	.....
Precinct 24, Palmetto Beach	523	344	.....
Precinct 25, Hendricks	200	265	.....
Precinct 26, comprising part of Pensacola city	2,483	1,815	.....
Precinct 27, comprising part of Pensacola city	2,548	2,131	.....
Precinct 28, comprising part of Pensacola city	2,978	1,703	.....
Precinct 29, comprising part of Pensacola city	2,998	2,203	.....
Precinct 30, comprising part of Pensacola city	490	390	.....
Precinct 31, comprising part of Pensacola city	2,102	1,459	.....
Precinct 32, comprising part of Pensacola city	3,811	2,486	.....
Precinct 33, Bratts	649	623	.....
Precinct 34, comprising part of Pensacola city	2,777	2,215	.....
Precinct 35, East Pensacola [12]	361	.....	.....
Precinct 36, Cottage Hill [12]	470	.....	.....
Flagler County [13]	**2,442**	.....	.....
Precinct 1, Bunnell, including Bunnell town	865	.....	.....
Precinct 2, Dupont	272	.....	.....
Precinct 3, Haw Creek	342	.....	.....
Precinct 4, St. Johns	578	.....	.....
Precinct 5, Espanola	385	.....	.....
Franklin County	**5,318**	**5,201**	**4,890**
Precinct 1, including part of Apalachicola city	1,588	1,314	2,180
Precinct 2, including Carrabelle town	1,296	1,177	1,326
Precinct 3, including part of Apalachicola city	2,434	2,710	1,378
Gadsden County	**23,539**	**22,198**	**15,294**
Precinct 1, Quincy, [14] including part of Quincy city	3,620	5,673	5,588
Precinct 2, Hinson School House	773	764	671
Precinct 3, Concord [14]	599	1,631	1,566

* See headnote.

[9] DADE.—Part taken to form part of Broward County in 1915; old precinct 6 and parts of old precincts 5, 7, 9, and 10 annexed to Miami city since 1910. Seminole Indians returned by counties but not by precincts; for total, see Broward County.

[10] DE SOTO.—Population of precinct 17, Nocatee, in 1920 includes that of Carlstrom Aviation Field (523).

[11] DUVAL.—Part annexed to Baker County in 1913. New precinct 16 and parts of new precincts 17, 18, 19, 20, 25, and 26 annexed to Jacksonville city since 1910. Jacksonville city not returned by precincts; total population of precincts in which it is located can not, therefore, be shown separately.

[12] ESCAMBIA.—Precinct 35 organized from parts of precincts 4 and 17, and precinct 36 organized from parts of precincts 6 and 19, since 1910. Population of precinct 1 in 1920 includes population (2,370) of military and naval reservations.

[13] FLAGLER.—Organized from parts of St. Johns and Volusia Counties in 1917.

[14] GADSDEN.—For footnote, see following page.

TABLE 2.—POPULATION OF COUNTIES BY MINOR CIVIL DIVISIONS: 1920, 1910, AND 1900—Continued.

[Precinct means election precinct. Counties showing no comparative figures for election precincts for 1910 or 1900 have been redistricted at some time between the censuses, unless otherwise explained by footnote. For other changes in boundaries, etc., between 1910 and 1920, see footnotes; for those between 1900 and 1910, see Reports of the Thirteenth Census: 1910, Vol. II, Table 1, p. 303. For population of incorporated places, see Table 3.]

MINOR CIVIL DIVISION.	1920	1910	1900
Gadsden County—Continued.			
Precinct 4, Havana, [14] including Havana town	2,062	1,781	1,184
Precinct 5, Midway	997	1,518	735
Precinct 6, Wetumpka	837	832	688
Precinct 7, Sawdust	1,033	1,094	875
Precinct 8, Sycamore	709	819	1,165
Precinct 9, Chattahoochee	3,377	2,403	1,722
Precinct 10, Mount Pleasant	1,362	1,048	750
Precinct 11, Blue Spring	541	369	350
Precinct 12, Greensboro, including Greensboro town	990	774	.....
Precinct 13, Quincy, [14] including Gretna town and part of Quincy city	5,638	3,492	.....
Precinct 14, Hinson [14]	1,001	.....	.....
Hamilton County	9,873	11,825	11,881
Precinct 1, Jennings, including Jennings town	1,837	1,648	1,337
Precinct 2, Jasper, including Jasper city	2,300	3,122	2,589
Precinct 3, White Springs, including White Springs town	1,782	2,207	2,287
Precinct 4, Belmont	503	574	929
Precinct 5, Marion	614	771	837
Precinct 6, Corinth	500	411	330
Precinct 7, Octahatchee	838	1,040	1,031
Precinct 8, Westlake	567	629	799
Precinct 9, Bakers Mill	424	777	1,075
Precinct 10, Genoa	508	646	667
Hernando County	4,548	4,997	[15] 3,638
Precinct 1, Croom	240	672	245
Precinct 2, Add [15]	213	238	370
Precinct 3, Aripeka	35	99	.....
Precinct 4, Brooksville, including Brooksville town	1,871	1,962	1,123
Precinct 5, Spring Lake	526	537	572
Precinct 6, Rural	737	432	442
Precinct 7, Kaylon	148	429	305
Precinct 8, Istachatta	136	264	303
Precinct 9, Harris Pond	225	364	.....
Precinct 10, Centralia [15]	417	.....	.....
Hillsborough County [16]	88,257	*78,374	*36,013
Precinct 1, Port Tampa, including Port Tampa City town	1,129	.....	.....
Precinct 2, Ballast Point	717	.....	.....
Precinct 6, [16] exclusive of part of West Tampa city	501	.....	.....
Precinct 7, Keystone Park	248	.....	.....
Precinct 8, Magdalene	437	.....	.....
Precinct 9, Stemper	489	.....	.....
Precinct 10, Branchton	45	.....	.....
Precinct 11, Sulphur Springs	591	.....	.....
Precinct 12, Seminole Heights	1,507	.....	.....
Precinct 17, [16] exclusive of part of Tampa city	841	.....	.....
Precinct 18, [16] exclusive of part of Tampa city	1,150	.....	.....
Precinct 22	1,202	.....	.....
Precinct 25, [16] exclusive of part of Tampa city	190	.....	.....
Precinct 28, [16] exclusive of part of Tampa city	1,539	.....	.....
Precinct 29, including East Tampa city	1,119	.....	.....
Precinct 30	740	.....	.....
Precinct 31	256	.....	.....
Precinct 32, Thonotosassa	572	.....	.....
Precinct 33, Dover	563	.....	.....
Precinct 34, Seffner	626	.....	.....
Precinct 35, Antioch	411	.....	.....
Precinct 36, including part of Plant City town	1,801	.....	.....
Precinct 37, including part of Plant City town	1,433	.....	.....
Precinct 38, including part of Plant City town	2,374	.....	.....
Precinct 39, including part of Plant City town	1,668	.....	.....
Precinct 40, Sydney	492	.....	.....
Precinct 41, Brandon	492	.....	.....
Precinct 42, Bloomingdale	266	.....	.....
Precinct 43, Alafia	327	.....	.....
Precinct 44, Keysville	370	.....	.....
Precinct 45, Boyett	404	.....	.....
Precinct 46, Riverview	677	.....	.....
Precinct 47, Gulf City	550	.....	.....
Precinct 48, Wimauma	690	.....	.....
Precinct 49, Picnic	300	.....	.....
Precinct 50, [16] exclusive of part of Tampa city	1,079	.....	.....
Precinct 51, [16] exclusive of part of Tampa city	300	.....	.....
Tampa city, [16] comprising precincts 3, 4, 13 to 16, 19 to 21, 23, 24, 26, 27, 52 to 55, and parts of precincts 5, 17, 18, 25, 28, 50, and 51	51,608	.....	.....
West Tampa city, [16] in precincts 5 and 6	8,463	.....	.....
Holmes County [17]	12,850	*11,557	*7,762
Precinct 1, Hickory Hill	718	.....	.....
Precinct 2, Sandy Creek	215	.....	.....
Precinct 3, New Hope Church	554	.....	.....
Precinct 4, Leonia Church	340	.....	.....
Precinct 5, White Water	421	.....	.....
Precinct 6, Mount Zion Church	580	.....	.....
Precinct 7, Live Oak	697	.....	.....
Precinct 8, Ponce de Leon, including Ponce de Leon town	746	.....	.....
Precinct 9, Hurricane Creek	555	.....	.....
Precinct 10, Newton	624	.....	.....
Precinct 11, Westville	621	.....	.....
Precinct 12, Bonifay, including Bonifay town [17]	2,084	.....	.....
Precinct 13, Moores Mill	482	.....	.....
Precinct 14, Bay View	255	.....	.....
Precinct 15, Bridge Creek	225	.....	.....
Precinct 16, Union	630	.....	.....
Precinct 17, Esto, including Esto town	497	.....	.....
Precinct 18, Eleanor	522	.....	.....
Precinct 19, Williams School House	609	.....	.....
Precinct 20, Izagora	189	.....	.....
Precinct 21, Noma, including Noma town	1,026	.....	.....
Precinct 22, St. Johns Church	260	.....	.....
Jackson County [18]	31,224	29,821	23,377
Precinct 1, Forks Creek	375	314	256
Precinct 2, Campbellton, including Campbellton town	2,487	3,064	2,164
Precinct 3, Kynesville [18]	1,360	1,457	2,052
Precinct 4, Richter [18]	902	1,482	1,066
Precinct 5, Mulberry Grove [18]	478	590	388
Precinct 6, including Marianna town	4,891	4,959	3,645
Precinct 7, Rocky Creek [18]	318	876	835
Precinct 8, Shady Grove [18]	694	842	819
Precinct 9, Carpenter	868	867	877
Precinct 10, Dellwood [18]	1,246	660	2,607
Precinct 11, Neals Landing	1,137	1,003	1,076
Precinct 12, Friendship	2,099	1,492	1,467
Precinct 13, Greenwood	1,779	1,941	1,554
Precinct 14, Graceville, including Graceville town	2,716	2,253	1,612
Precinct 15, Cottondale, including Cottondale town	1,888	1,666	1,391
Precinct 16, Sneads, including Sneads town	2,152	2,142	1,568
Precinct 17, Compass Lake	450	401	.....
Precinct 18, Bascom	698	706	.....
Precinct 19, Cypress, including Cypress town	825	2,310	.....
Precinct 20, Round Lake	308	796	.....
Precinct 21, Alford, [18] including Alford town	835	.....	.....
Precinct 22, Aycock [18]	260	.....	.....
Precinct 23, Parramore [18]	1,285	.....	.....
Precinct 24, Hasty Pond [18]	323	.....	.....
Precinct 25, Alliance [18]	850	.....	.....
Jefferson County	14,502	[19] 17,210	16,195
Precinct 1, Ashville	1,109	1,426	1,670
Precinct 2, Lintons Mill	1,486	1,634	1,834
Precinct 3, Barnes	777	940	818
Precinct 4, Wheeler	1,315	1,435	1,645
Precinct 5, Lloyd	1,641	1,685	1,497
Precinct 6, Monticello, including Monticello town	2,203	2,320	1,993
Precinct 7, Drifton	912	1,682	1,239
Precinct 8, Aucilla	1,421	1,680	1,522
Precinct 9, Lamont	711	712	1,033
Precinct 10, Waukeenah	1,391	1,486	1,400
Precinct 11, Wacissa [19]	1,128	1,281	924
Precinct 12, Strickland	408	479	620
Lafayette County [20]	6,242	6,710	4,987
Precinct 1, Day	1,188	1,177	800
Precinct 2, Mayo, including Mayo town	1,954	2,160	1,347
Precinct 3, Grady	1,065	1,057	400
Precinct 4, Mallory	550	455	1,133
Precinct 5, Eugene	1,016	918	482
Precinct 6, Fishbone	153	243	260
Precinct 7, Valentine	195	449	180
Precinct 8, Steinhatchee	121	251	385

* See headnote.

[14] GADSDEN.—Quincy city returned in 1910 as located wholly in precinct 1. Precinct 14 organized from parts of precincts 3 and 4 since 1910.

[15] HERNANDO.—County total for 1900 includes population (278) of old precinct 3, annexed to other precincts between 1900 and 1910. Precinct 10 organized from part of precinct 2 since 1910.

[16] HILLSBOROUGH.—Part taken to form Pinellas County in 1912. Tampa and West Tampa cities not returned by precincts in 1920; total population of precincts in which they are located can not, therefore, be shown separately.

[17] HOLMES.—Part annexed to Washington County, and part of Washington County (including part of Bonifay town) annexed in 1915.

[18] JACKSON.—Part annexed to Washington County in 1915. Precinct 21 organized from part of precinct 3, 22 from part of 4, 23 from part of 10, 24 from part of 5, and 25 from parts of 7 and 8, since 1910.

[19] JEFFERSON.—County total for 1910 includes population (450) of precinct 13, organized from part of precinct 11 between 1900 and 1910 and annexed to precinct 11 since 1910.

[20] LAFAYETTE.—Part of Taylor County annexed in 1911.

TABLE 2.—POPULATION OF COUNTIES BY MINOR CIVIL DIVISIONS: 1920, 1910, AND 1900—Continued.

[Precinct means election precinct. Counties showing no comparative figures for election precincts for 1910 or 1900 have been redistricted at some time between the censuses, unless otherwise explained by footnote. For other changes in boundaries, etc., between 1910 and 1920, see footnotes; for those between 1900 and 1910, see Reports of the Thirteenth Census: 1910, Vol. II, Table 1, p. 303. For population of incorporated places, see Table 3.]

MINOR CIVIL DIVISION.	1920	1910	1900
Lake County	**12,744**	**9,509**	[21] **7,467**
Precinct 1, Astor	276	223	182
Precinct 2, Altoona	328	325	504
Precinct 3, Paisley	183	149	218
Precinct 4, Cassia	76	116	103
Precinct 5, Sorrento [21]	431	429	333
Precinct 6, Eustis, including Eustis town	1,564	1,203	609
Precinct 7, Umatilla, including Umatilla town	996	535	456
Precinct 8, Grand Island (Fort Mason)	101	129	135
Precinct 9, Lisbon	340	311	295
Precinct 10, Leesburg, [21] including Leesburg town	2,588	1,967	1,470
Precinct 11, Lady Lake	327	402	361
Precinct 12, Okahumpka	600	450	437
Precinct 13, Yalaha	358	186	263
Precinct 14, Mascotte [21]	568	1,061	537
Precinct 15, Clermont, including Clermont town	552	502	295
Precinct 16, Montverde	300	309	146
Precinct 17, Astatula	125	128	100
Precinct 18, Lake Gem (Victoria)	61	46	52
Precinct 19, Tavares, including Tavares town	478	371	147
Precinct 20, Mount Dora, including Mount Dora town	773	413	197
Precinct 21, Higley	81	160	230
Precinct 22, Minneola	107	104	124
Precinct 23, Groveland [21]	993	.....	.....
Precinct 24, Ethel [21]	39	.....	.....
Precinct 25, Fruitland Park [21]	499	.....	.....
Lee County	**9,540**	**6,294**	***3,071**
Precinct 1, Denaud	241	284	.....
Precinct 2, Alva	418	488	.....
Precinct 3, Buckingham	222	350	.....
Precinct 4, Fort Myers, [22] comprising part of Fort Myers city	2,472	3,013	.....
Precinct 5, New Prospect, [22] including Woodrow village	229	303	.....
Precinct 6, Iona (Punta Rasa)	202	121	.....
Precinct 7, Marco [22]	407	276	.....
Precinct 8, Immokalee	99	79	.....
Precinct 9, Sanibel	162	150	.....
Precinct 10, Estero	340	299	.....
Precinct 11, Everglade	215	144	.....
Precinct 12, La Belle, including La Belle town	477	174	.....
Precinct 13, Bonita Springs (Survey)	176	63	.....
Precinct 14, Wulfert	49	43	.....
Precinct 15, Captiva	134	50	.....
Precinct 16, Pineland [22]	90	78	.....
Precinct 17, Upcohall	128	98	.....
Precinct 18, Boca Grande	360	281	.....
Precinct 19, St. James [22]	79	.....	.....
Precinct 20, Cayo Costa [22]	97	.....	.....
Precinct 21, Woodrow [22]	111	.....	.....
Precinct 22, East Fort Myers [22]	760	.....	.....
Precinct 23, Naples [22]	236	.....	.....
Precinct 24, Fort Myers, [22] including part of Fort Myers city	1,560	.....	.....
Seminole Indians [22] (part of)	267	.....	.....
Leon County	**18,059**	**19,427**	**19,887**
Precinct 1, Meridian	631	755	764
Precinct 2, Mannings	800	921	1,160
Precinct 3, Sills Place	555	580	633
Precinct 4, Miccosukie	757	1,466	1,717
Precinct 5	259	402	440
Precinct 6, Chaires	1,497	1,475	1,841
Precinct 7	829	1,056	1,066
Precinct 8, Bradfordville	850	893	1,128
Precinct 9	750	522	871
Precinct 10	525	557	747
Precinct 11	803	1,330	1,774
Precinct 12, comprising part of Tallahassee city	2,445	1,792	1,428
Precinct 13, comprising part of Tallahassee city	3,192	3,226	1,553
Precinct 14	1,265	1,484	1,721
Precinct 15	642	724	622
Precinct 16, Woodville	825	778	842
Precinct 17, Spring Hill	1,027	1,156	1,178
Precinct 18, Bloxham	407	310	402
Levy County [23]	**9,921**	**10,361**	**8,603**
Precinct 1, Bronson	773	1,274	799
Precinct 2, Levyville	518	746	517
Precinct 3, Otter Creek (Ellzey)	399	782	802
Precinct 4, Cedar Keys, including Cedar Keys town	759	1,259	960
Levy County—Continued.			
Precinct 5, Lebanon	769	555	600
Precinct 6, Montbrook	387	557	570
Precinct 7, Williston, including Williston town	1,786	1,598	1,465
Precinct 8, Morriston	619	731	772
Precinct 9, Sumner	640	408	450
Precinct 10, Judson	669	580	550
Precinct 11, Raleigh (Shell Pond)	617	589	275
Precinct 12, Red Hollow	193	190	400
Precinct 13, Chiefland	790	289	443
Precinct 14, Inglis	394	242	.....
Precinct 15, Janney	440	453	.....
Precinct 16, Gunntown (Gulf Hammock)	168	108	.....
Liberty County	**5,006**	**4,700**	**2,956**
Precinct 1, Rock Bluff (Oak Grove)	417	815	791
Precinct 2, Bristol	950	1,030	796
Precinct 3, Orange [24]	561	1,161	759
Precinct 4, Hosford (Coe Mills)	1,471	534	370
Precinct 5, Chesters School House [24]	215	1,160	240
Precinct 6, Telogia	200	([24])	.....
Precinct 7, Sumatra [24]	804	.....	.....
Precinct 8, Vilas [24]	188	.....	.....
Precinct 9 [24]	200	.....	.....
Madison County	**16,516**	**16,919**	**15,446**
Precinct 1, Madison, including Madison town	5,091	4,575	3,748
Precinct 2, Ellaville	134	390	562
Precinct 3, Norton Creek, including Lee town	1,097	931	778
Precinct 4, Mosoley Hall	1,149	1,380	1,165
Precinct 5, Greenville, including Greenville town	2,621	2,151	1,526
Precinct 6, Hamburg	1,636	1,864	2,242
Precinct 7, Cherry Lake	1,170	1,596	1,444
Precinct 8, Pinetta (Withlacoochee)	1,280	1,188	885
Precinct 9, Tuten (Harmony)	523	628	617
Precinct 10, Hixtown	693	721	813
Precinct 11, Macedonia	834	1,110	1,261
Precinct 12, Winnequpin	288	385	405
Manatee County	**18,712**	**9,550**	**4,663**
Precinct 1, Palmetto, including Palmetto city	2,949	1,151	1,268
Precinct 2, Mitchellville-Rye	258	210	200
Precinct 3, Dry Prairie-Duette	374	265	300
Precinct 4, Miakka	354	230	164
Precinct 5, Manatee, including Manatee town	1,555	1,191	480
Precinct 6, Bradentown, [25] including Bradentown city	3,973	2,070	900
Precinct 7, Sarasota, including Indian Beach and Sarasota towns	2,947	1,482	603
Precinct 8, Sandy [25]	191	250	172
Precinct 9, Ellenton, including Ellenton town	1,420	571	286
Precinct 10, Englewood	678	48	90
Precinct 11, Parrish-Oak Hill	790	601	200
Precinct 12, Terra Ceia	867	470	.....
Precinct 13, Cortez [25]	290	220	.....
Precinct 14, Venice	201	136	.....
Precinct 15, Gillette	206	194	.....
Precinct 16, Oneco	772	355	.....
Precinct 17, Osprey	209	106	.....
Precinct 18, Palma Sola [25]	191	.....	.....
Precinct 19, Anna Maria [25]	72	.....	.....
Precinct 20, Myakka City [25]	415	.....	.....
Marion County	**23,988**	**26,941**	[26] **24,403**
Precinct 1, Ocala, including Ocala city	6,017	6,300	5,915
Precinct 2, Reddick, including Reddick town	1,313	567	1,227
Precinct 3, Flemington	1,069	597	1,504
Precinct 4, Cotton Plant	591	764	1,502
Precinct 5, Romeo	364	370	513
Precinct 6, Camp Izard	177	383	622
Precinct 7, Shady Grove	355	953	1,037
Precinct 8, Summerfield	550	682	1,021
Precinct 9, Lake Weir	239	321	221
Precinct 10, Moss Bluff	264	221	368
Precinct 11, Grahamville	345	406	637
Precinct 12, Salt Springs	15	148	244
Precinct 13, Fort McCoy	396	968	674
Precinct 14, Orange Springs	369	427	657
Precinct 15, Linadale	114	75	137
Precinct 16, Citra, including Citra town	799	1,068	680
Precinct 17, Anthony, including Anthony town	1,112	912	445
Precinct 18, Martin [26]	457	712	596
Precinct 19, Stanton	537	382	356
Precinct 20, Blitchton [26]	708	1,084	1,031
Precinct 21, Belleview, including Belleview town	1,102	1,130	1,124

*See headnote.

[21] LAKE.—County total for 1900 includes population (273) of Seneca, Crows Bluff, and Lane Park precincts, annexed to other precincts between 1900 and 1910. Precincts 23, 24, and 25 organized from parts of precincts 14, 5, and 10, respectively, since 1910.

[22] LEE.—Precincts 19 and 20 organized from parts of 16, 21 from part of 5, 22 and 24 from parts of 4, and 23 from part of 7, since 1910. Seminole Indians returned by counties but not by precincts; for total see Broward County.

[23] LEVY.—Part annexed to Alachua, and part of Alachua annexed, in 1913.

[24] LIBERTY.—Precinct 7 organized from part of precinct 3, and precincts 8 and 9 from parts of precinct 5, since 1910. Precinct 6 not returned separately in 1910.

[25] MANATEE.—Precincts 18, 19, and 20 organized from parts of precincts 6, 13, and 8, respectively, since 1910.

[26] MARION.—For footnote, see following page.

TABLE 2.—POPULATION OF COUNTIES BY MINOR CIVIL DIVISIONS: 1920, 1910, AND 1900—Continued.

[Precinct means election precinct. Counties showing no comparative figures for election precincts for 1910 or 1900 have been redistricted at some time between the censuses, unless otherwise explained by footnote. For other changes in boundaries, etc., between 1910 and 1920, see footnotes; for those between 1900 and 1910, see Reports of the Thirteenth Census: 1910, Vol. II, Table 1, p. 303. For population of incorporated places, see Table 3.]

MINOR CIVIL DIVISION.	1920	1910	1900
Marion County—Continued.			
Precinct 22, McIntosh, including McIntosh town	906	1,122	1,049
Precinct 23, Pedro	264	462	287
Precinct 24, Dunnellon, including Dunnellon town	1,520	2,021	1,257
Precinct 25, Candler	140	154	152
Precinct 26, Sparr	693	800	625
Precinct 27, Eureka	16	222	261
Precinct 28, Levon	262	419	.....
Precinct 29, Kendrick	795	1,000	.....
Precinct 30, Martel	900	1,047	.....
Precinct 31, Fairfield	615	766	.....
Precinct 32, Geiger	315	458	.....
Precinct 33, Amathla [26]	649	.....	.....
Monroe County	**19,550**	**21,563**	**18,006**
Precincts 1, 2, 3, 4, and part of 5, comprising Key West city [27]	18,749	19,945	17,114
Precinct 5,[27] exclusive of part of Key West city	186	.....	.....
Precinct 6, Marathon [27]	87	1,250	246
Precinct 7, Key Largo and adjacent islands	278	244	364
Precinct 8, Flamingo	90	124	282
Precinct 9, Metacumbe [27] (Key Metacumbe Islands)	160	.....	.....
Nassau County [28]	**11,340**	**10,525**	***9,654**
Precinct 1,[28] exclusive of part of Fernandina city	6	62	.....
Precinct 2,[28] exclusive of part of Fernandina city	430	361	.....
Precinct 3	398	672	.....
Precinct 4	100	262	.....
Precinct 5	238	386	.....
Precinct 6	229	241	.....
Precinct 7	603	814	.....
Precinct 8	135	184	.....
Precinct 9	341	370	.....
Precinct 10, Hilliard, including Hilliard town	973	960	.....
Precinct 11, Callahan, including Callahan town	1,410	1,449	.....
Precinct 12	448	434	.....
Precinct 13	416	544	.....
Precinct 14	161	304	.....
Fernandina city,[28] in precincts 1 and 2	5,457	3,482	.....
Okaloosa County [29]	**9,360**	.....	.....
Precinct 1, South Baker	488	.....	.....
Precinct 2, North Baker	720	.....	.....
Precinct 3, Beaver Creek	229	.....	.....
Precinct 4, Old Walton	399	.....	.....
Precinct 5, Laurel Hill, including Laurel Hill town	1,352	.....	.....
Precinct 6, Yellow River	434	.....	.....
Precinct 7, Blackman	294	.....	.....
Precinct 8, Milligan	563	.....	.....
Precinct 9, Holt, including Holt town	1,023	.....	.....
Precinct 10, Howell	141	.....	.....
Precinct 11, Deerland	249	.....	.....
Precinct 12, Garden City	517	.....	.....
Precinct 13, Dorcas	360	.....	.....
Precinct 14, Niceville	786	.....	.....
Precinct 15, Crestview, including Crestview town	938	.....	.....
Precinct 16, Mary Esther	160	.....	.....
Precinct 17, Wright	105	.....	.....
Precinct 18, Franklin	494	.....	.....
Precinct 19, Garniers	108	.....	.....
Okeechobee County [30]	**2,132**	.....	.....
Precinct 1, Fort Drum	118	.....	.....
Precinct 2, Bassenger	138	.....	.....
Precinct 3	132	.....	.....
Precinct 4, Okeechobee, including Okeechobee city	1,517	.....	.....
Precinct 5, Utopia	193	.....	.....
Seminole Indians [30] (part of)	34	.....	.....

*See headnote.

[26] MARION.—County total for 1900 includes population (261) of old precinct 28, Juliette, annexed to precinct 24 between 1900 and 1910. Precinct 33 organized from parts of precincts 18 and 20 since 1910.

[27] MONROE.—Key West city not returned by precincts; total population of precincts 1 to 5 can not, therefore, be shown separately. Precinct 5 returned as part of Key West city in 1910 and 1900. Precinct 9 organized from part of precinct 6 (name changed from Key Metacumbe), since 1910.

[28] NASSAU.—Part annexed to Baker County, and part of Baker annexed in 1913. Fernandina city, in precincts 1 and 2, not returned by precincts in 1920; total population of each precinct can not, therefore, be shown separately.

[29] OKALOOSA.—Organized from parts of Santa Rosa and Walton Counties in 1916.

[30] OKEECHOBEE.—Organized from parts of Osceola, Palm Beach, and St. Lucie Counties in 1917. Seminole Indians returned by counties but not by precincts; for total, see Broward County.

MINOR CIVIL DIVISION.	1920	1910	1900
Orange County [31]	**19,890**	***19,107**	***11,374**
Precinct 1, South Orlando, including part of Orlando city	4,709	.....	.....
Precinct 2, North Orlando, including part of Orlando city	6,059	.....	.....
Precinct 3, Winter Park, including Winter Park town	1,425	.....	.....
Precinct 4, Maitland, including Eatonville and Lake Maitland towns	325	.....	.....
Precinct 5, Lockhart	209	.....	.....
Precinct 6, Apopka, including Apopka town	1,091	.....	.....
Precinct 7, Bay Ridge	89	.....	.....
Precinct 8, Zellwood	576	.....	.....
Precinct 9, Clarcona	134	.....	.....
Precinct 10, Ocoee	815	.....	.....
Precinct 11, Winter Garden, including Winter Garden town	1,538	.....	.....
Precinct 12, Oakland, including Oakland town	703	.....	.....
Precinct 13, Orange Center	144	.....	.....
Precinct 14, Gotha	292	.....	.....
Precinct 15, Taft, including Taft town	417	.....	.....
Precinct 16, Pine Castle	440	.....	.....
Precinct 17, Conway	379	.....	.....
Precinct 18, Christmas	190	.....	.....
Precinct 19, Lake Pickett	210	.....	.....
Precinct 20, Fish	145	.....	.....
Osceola County [32]	**7,195**	***5,507**	***3,444**
Precinct 1, Kissimmee, including part of Kissimmee city	1,974	.....	.....
Precinct 2, Shingle Creek	97	.....	.....
Precinct 3, Campbell Station	247	.....	.....
Precinct 4, St. Cloud, including St. Cloud city	2,609	.....	.....
Precinct 5, Deer Park	367	.....	.....
Precinct 6, Kenansville	272	.....	.....
Precinct 7, Kissimmee, including part of Kissimmee city	1,318	.....	.....
Precinct 8, Narcoossee	182	.....	.....
Precinct 9, Lokosee	57	.....	.....
Precinct 10, Loughman	72	.....	.....
Palm Beach County [33]	**18,654**	***5,577**	.....
Precinct 1, Stuart, including Stuart city	971	.....	.....
Precinct 2, Jupiter	403	.....	.....
Precinct 3, including part of West Palm Beach city	1,000	.....	.....
Precinct 4, Boynton	552	.....	.....
Precinct 5, Delray, including Delray town	1,447	.....	.....
Precinct 6, Boca Raton	239	.....	.....
Precinct 7, Okeelanta	598	.....	.....
Precinct 8, Pahokee	1,147	.....	.....
Precinct 9, Indian Town	185	.....	.....
Precinct 10, including part of West Palm Beach city	1,665	.....	.....
Precinct 11, including part of West Palm Beach city	2,857	.....	.....
Precinct 12, including part of West Palm Beach city	4,111	.....	.....
Precinct 13, Ritta	495	.....	.....
Precinct 14, Lake Worth, including Lake Worth town	1,280	.....	.....
Precinct 15, Hobe Sound	229	.....	.....
Precinct 16, Salerno	285	.....	.....
Precinct 17, including Palm Beach town	1,135	.....	.....
Seminole Indians [33] (part of)	55	.....	.....
Pasco County	**8,802**	**7,502**	**6,054**
Precinct 1, Slaughter	244	93	101
Precinct 2, Trilby, including Trilby town	514	322	341
Precinct 3, Dade City, including Dade City	2,167	1,761	1,000
Precinct 4, Pasadena	370	390	224
Precinct 5, Richland	467	506	455
Precinct 6, Zephyrhills (Abbott),[34] including Zephyrhills town	955	423	498
Precinct 7, Wesley Chapel	300	334	149
Precinct 8, Ehren	423	488	327
Precinct 9, Bay Head [34]	169	165	688
Precinct 10, San Antonio, including San Antonio town	696	617	793
Precinct 11, Pasco	256	506	461
Precinct 12, Loyce (Sagano)	265	338	97
Precinct 13, Hudson [34]	181	914	477
Precinct 14, Odessa	700	304	443
Precinct 15, Elfers (Anclote) [34]	395	341	.....
Precinct 16, Crystal Springs [34]	150	.....	.....
Precinct 17, New Port Richey [34]	550	.....	.....

* See headnote.

[31] ORANGE.—Part taken to form Seminole County in 1913.

[32] OSCEOLA.—Part taken to form part of Okeechobee County in 1917.

[33] PALM BEACH.—Parts taken to form part of Broward County in 1915 and part of Okeechobee County in 1917. Seminole Indians returned by counties but not by precincts; for total, see Broward County.

[34] PASCO.—Precinct 16 organized from part of precinct 6, and precinct 17 organized from parts of precincts 13 and 15, since 1910. Precinct 9 formerly precinct 10 and precinct 10 formerly precinct 9.

TABLE 2.—POPULATION OF COUNTIES BY MINOR CIVIL DIVISIONS: 1920, 1910, AND 1900—Continued.

[Precinct means election precinct. Counties showing no comparative figures for election precincts for 1910 or 1900 have been redistricted at some time between the censuses, unless otherwise explained by footnote. For other changes in boundaries, etc., between 1910 and 1920, see footnotes; for those between 1900 and 1910, see Reports of the Thirteenth Census: 1910, Vol. II, Table 1, p. 303. For population of incorporated places, see Table 3.]

MINOR CIVIL DIVISION.	1920	1910	1900
Pinellas County[35]	**26,265**		
Precinct 1, comprising part of St. Petersburg city	2,830		
Precinct 2, comprising part of St. Petersburg city	2,180		
Precinct 3, comprising part of St. Petersburg city	1,935		
Precinct 4, comprising part of St. Petersburg city	1,790		
Precinct 5, Pinellas Park, including Pinellas Park town	206		
Precinct 6, including part of St. Petersburg city	1,319		
Precinct 7, including part of St. Petersburg city	3,009		
Precinct 8, Gulfport, including Gulfport town	360		
Precinct 9, Pass-a-Grille, including Pass-a-Grille town	159		
Precinct 10, Seminole	147		
Precinct 11, including part of St. Petersburg city	3,641		
Precinct 12, Anona	402		
Precinct 14, Largo, including Largo town	1,034		
Precinct 15, Belleair	846		
Precinct 16, South Clearwater, including part of Clearwater city	1,166		
Precinct 17, North Clearwater, including part of Clearwater city	1,695		
Precinct 18	75		
Precinct 19, Safety Harbor, including Safety Harbor town	722		
Precinct 20, Dunedin, including Dunedin town	945		
Precinct 21, Ozona	403		
Precinct 22, Sutherland	424		
Precinct 23, Wall Springs	121		
Precinct 24, Tarpon Springs, comprising part of Tarpon Springs city	822		
Precinct 25, Tarpon Springs, comprising part of Tarpon Springs city	1,283		
Precinct 26	412		
Fort Dade	294		
Fort De Soto	39		
Polk County	**38,661**	***24,143**	***12,472**
Precinct 1, Brewster	1,426		
Precinct 2, Fort Meade, including Fort Meade town	3,054		
Precinct 3, Bartow, including Bartow city	5,571		
Precinct 4, Medulla	844		
Precinct 5, Kathleen, including Kathleen town	1,085		
Precinct 6, Auburndale, including Auburndale town	1,058		
Precinct 7, Green Pond	268		
Precinct 8, Branchborough	98		
Precinct 9, Bradley	427		
Precinct 10, Lakeland, including part of Lakeland city	2,431		
Precinct 11, Haskell	313		
Precinct 12, Winter Haven, including Winter Haven town	3,403		
Precinct 13, Alturas	354		
Precinct 14, Frostproof	1,212		
Precinct 15, Haines City, including Haines City town	765		
Precinct 16, Homeland	1,055		
Precinct 17, Florinda	334		
Precinct 18, Mulberry, including Mulberry city	2,399		
Precinct 19, Tiger Bay	479		
Precinct 20, Morse	149		
Precinct 21, Fort Gardner	56		
Precinct 22, Loughman	563		
Precinct 23, Howard	146		
Precinct 24, Tilghman	347		
Precinct 25, West Lakeland, including part of Lakeland city	2,290		
Precinct 26, Davenport, including Davenport town	239		
Precinct 27, Nichols	695		
Precinct 28, Lake Wales, including Lake Wales town	1,319		
Precinct 29, Lake Alfred, including Lake Alfred town	347		
Precinct 30, Eagle Lake	464		
Precinct 31, Lake Hamilton	266		
Precinct 32, Waverly	144		
Precinct 33, Dundee	244		
Precinct 34, Bareah	258		
Precinct 35, Pierce	832		
Precinct 36, North Lakeland, including part of Lakeland city	3,726		
Putnam County	**14,568**	**13,096**	**11,641**
Precinct 1, including Crescent City town	1,366	1,237	688
Precinct 2	219	282	213
Precinct 3, Norwalk	67	34	158
Putnam County—Continued.			
Precinct 4, Welaka, including Welaka town	444	419	322
Precinct 5	181	81	165
Precinct 6, including Pomona town	395	347	227
Precinct 7, Satsuma	261	272	294
Precinct 8, including San Mateo City town	393	421	358
Precinct 9, East Palatka	1,138	719	520
Precinct 10, including Federal Point town	409	234	237
Precinct 11, coextensive with Palatka Heights town	749	307	538
Precincts 12 to 15 and 23 to 25, coextensive with Palatka city	5,102	3,779	3,301
Precinct 16, including Interlachen town	426	607	978
Precinct 17	318	429	338
Precinct 18, including part of Melrose town	649	743	835
Precinct 19	403	324	720
Precinct 20	212	482	503
Precinct 21	301	551	490
Precinct 22	676	928	756
Precinct 26, Hollister	189	603	
Precinct 27, Florahome	279	237	
Precinct 28, Rodman	391	(36)	
St. Johns County[37]	**13,061**	***13,208**	***9,165**
Precinct 1, Palm Valley	338		
Precinct 2, Switzerland	199		
Precinct 3, Orange Dale	385		
Precinct 4, Picolata	280		
Precinct 5	1,687		
Precinct 6, Elkton	242		
Precinct 7, Moultrie	318		
Precinct 8, including ward 1 of St. Augustine city	2,178		
Precinct 9, Matanzas	223		
Precinct 10, Hastings, including Hastings town	2,430		
Precinct 11, comprising ward 2 of St. Augustine city	812		
Precinct 12, including ward 3 of St. Augustine city	1,012		
Precinct 13, comprising ward 4 of St. Augustine city	1,588		
Precinct 14, comprising ward 5 of St. Augustine city	1,160		
Precinct 15, Durbin	209		
St. Lucie County[38]	**7,886**	***4,075**	
Precinct 1, Sebastian	312		
Precinct 2, Fort Pierce, including Fort Pierce city	2,501		
Precinct 3, Ankona	188		
Precinct 4, Jensen	526		
Precinct 5, Roseland	145		
Precinct 7, Wabasso	293		
Precinct 8, Quay	641		
Precinct 9, Narrows	66		
Precinct 10, White City	370		
Precinct 11, Vero, including Vero city	1,376		
Precinct 12, Viking	434		
Precinct 13, Bluefield	28		
Precinct 14, Fellsmere, including Fellsmere town	608		
Precinct 15, St. Lucie	193		
Precinct 16, Oslo	91		
Seminole Indians[38] (part of)	24		
Santa Rosa County[39]	**13,670**	***14,897**	***10,293**
Precinct 1, Milton, including Milton town	2,413		
Precinct 2, Wallace	394		
Precinct 3, Coon Hill	939		
Precinct 4, Jay (Pine Level)	1,585		
Precinct 5, Milligan Mills	756		
Precinct 6, Red Rock	201		
Precinct 7, Kennedy	129		
Precinct 8, Pinewood	247		
Precinct 10, East Bay	399		
Precinct 11, Water Works	700		
Precinct 12, Cauley	99		
Precinct 13, Indian Springs	61		
Precinct 14, Fleming	651		
Precinct 15, Dogwood Grove	360		
Precinct 16, Bagdad	1,505		
Precinct 17, Robinson	740		
Precinct 18, Mulat	123		
Precinct 20, Town Point (Santa Rosa Park)	75		
Precinct 21, Pace (Pea Ridge)	907		
Precinct 24, Harold	298		
Precinct 27, Sullivan	226		
Precinct 30, Munson	862		

* See headnote.

[35] PINELLAS.—Organized from part of Hillsborough County in 1912. Precinct 13, Cross Bayou, for which no population was returned in 1920, is not included in this table.

* See headnote.

[36] PUTNAM.—Precinct 28, Rodman, not returned separately in 1910.

[37] ST. JOHNS.—Part taken to form part of Flagler County in 1917.

[38] ST. LUCIE.—Part taken to form part of Okeechobee County in 1917. Precinct 6, Broadmoore, for which no population was returned in 1920, is not included in this table. Seminole Indians returned by counties but not by precincts; for total, see Broward County.

[39] SANTA ROSA.—Part taken to form part of Okaloosa County in 1916.

TABLE 2.—POPULATION OF COUNTIES BY MINOR CIVIL DIVISIONS: 1920, 1910, AND 1900—Continued.

[Precinct means election precinct. Counties showing no comparative figures for election precincts for 1910 or 1900 have been redistricted at some time between the censuses, unless otherwise explained by footnote. For other changes in boundaries, etc., between 1910 and 1920, see footnotes; for those between 1900 and 1910, see Reports of the Thirteenth Census: 1910, Vol. II, Table 1, p. 303. For population of incorporated places, see Table 3.]

MINOR CIVIL DIVISION.	1920	1910	1900
Seminole County [40]	10,986	.....	.....
Precinct 1, West Sanford, including part of Sanford city	3,014	.....	.....
Precinct 2, Lake Monroe	351	.....	.....
Precinct 3, East Sanford, including part of Sanford city	4,711	.....	.....
Precinct 4, Paola	260	.....	.....
Precinct 5, Oviedo	685	.....	.....
Precinct 6, Geneva	718	.....	.....
Precinct 7, Chuluota	198	.....	.....
Precinct 8, Gabriella	208	.....	.....
Precinct 9, Longwood, including Longwood town	304	.....	.....
Precinct 10, Lake Mary	96	.....	.....
Precinct 11, Altamonte Springs	441	.....	.....
Sumter County	7,851	6,696	[41] 6,187
Precinct 1, Sumterville [41]	331	573	886
Precinct 2, Oxford	1,138	1,005	1,097
Precinct 3, Wildwood, including Wildwood town	754	1,074	991
Precinct 4, Rutland	91	83	222
Precinct 5, Bay Hill	125	143	197
Precinct 6, Webster, including Webster town	1,216	929	867
Precinct 7, Center Hill, including Center Hill town	1,064	578	440
Precinct 8, Bushnell, including Bushnell city	1,205	923	939
Precinct 9, St. Catherine	211	245	450
Precinct 10, Linden	432	335	.....
Precinct 11, Coleman, including Coleman town	1,039	808	.....
Precinct 12, Panasoffkee [41]	195	.....	.....
Suwannee County	19,789	18,603	*14,554
Precinct 1, including part of Live Oak city	1,735	2,089	.....
Precinct 2, including part of Live Oak city	2,466	2,613	.....
Precinct 3, Pine Grove	961	975	.....
Precinct 4, Suwannee	604	799	.....
Precinct 5, Falmouth (Union)	1,106	1,340	.....
Precinct 6, Orange	439	383	.....
Precinct 7, Rocky Sink	1,089	968	.....
Precinct 8, Dowling Park	900	949	.....
Precinct 9, Clayland	785	520	.....
Precinct 10, Nebo	642	486	.....
Precinct 11, Luraville (Union City)	385	315	.....
Precinct 12, Kirkland	602	626	.....
Precinct 13, Padlock	868	1,055	.....
Precinct 14, Wellborn, including Wellborn town	1,355	1,239	.....
Precinct 15, McAlpin	1,198	944	.....
Precinct 16, Leona	905	817	.....
Precinct 17, O'Brien	1,358	1,285	.....
Precinct 18, Hickory Sink	462	224	.....
Precinct 19, Branford, including Branford town	1,484	644	.....
Precinct 20, Burlington	390	332	.....
Taylor County [42]	11,219	7,103	3,999
Precinct 1, Perry, including Perry town	5,282	2,684	1,314
Precinct 2, McMullen School House [42]	305	664	566
Precinct 3, Sand Hill (Pleasant Hill) [42]	353	465	264
Precinct 4, Salem [42]	280	657	329
Precinct 5, Stephensville (Mills)	548	130	263
Precinct 6, Lake Bird	949	870	560
Precinct 7, Pleasant Grove (Iddo)	185	244	327
Precinct 8, Waylonzo (Oakland)	1,198	380	376
Precinct 9, Cabbage Grove	434	254	.....
Precinct 10, Fenholloway [42]	338	755	.....
Precinct 11, Spring Warrior [42]	505	.....	.....
Precinct 12, Carbur [42]	842	.....	.....
Volusia County [43]	23,374	16,510	[43] 10,003
Precinct 1, Enterprise	424	188	284
Precinct 2, Orange City, including Orange City town	542	538	414
Precinct 3, De Land, including De Land city	3,946	3,267	1,683
Precinct 4, De Leon Springs	795	797	666
Precinct 5, Emporia	498	374	348
Precinct 6, Seville	572	743	495
Precinct 7, Ormond, including Ormond town	1,399	870	720
Volusia County—Continued.			
Precinct 8, Daytona, including Daytona city	6,270	3,572	2,324
Precinct 9, Port Orange, including Port Orange town	545	330	269
Precinct 10, New Smyrna, including Hawks Park town and New Smyrna city	2,492	1,455	715
Precinct 11, Oak Hill	594	426	207
Precinct 12, Tomoka	184	327	95
Precinct 13, Glencoe	279	349	163
Precinct 14, Lake Helen, including Lake Helen town	1,338	726	273
Precinct 15, Clifton	212	336	299
Precinct 16, Beresford	361	321	228
Precinct 17, Osteen	743	681	458
Precinct 18, Holly Hill, including Holly Hill town	445	266	.....
Precinct 19, Pierson	314	305	314
Precinct 20, Seabreeze, including Daytona Beach and Seabreeze towns	1,421	639	.....
Wakulla County	5,129	4,802	5,149
Precinct 1, Wakulla	296	338	1,121
Precinct 2, Crawfordville [44]	270	1,035	799
Precinct 3, Sopchoppy [44]	1,349	853	889
Precinct 4, Smith Creek [44]		144	245
Precinct 12, Ashmore [44]		.....	.....
Precinct 5, St. Marks	256	216	237
Precinct 6, Medart (Pigott) [44]	837	500	688
Precinct 7, Ivan	461	444	870
Precinct 8, Arran	266	367	300
Precinct 9, Pinhook	73	251	.....
Precinct 10, Vereen	201	249	.....
Precinct 11, River Sink	402	315	.....
Precinct 14, Coggins Branch	718	.....	.....
Walton County [45]	12,119	*16,460	*9,346
Precinct 1, Knox Hill	860	.....	.....
Precinct 2, Euchee-Anna	566	.....	.....
Precinct 3, Glendale (Sandy Creek)	727	.....	.....
Precinct 4, Darlington (Limestone)	474	.....	.....
Precinct 5, Paxton (McDades Pond), including Lakewood and Paxton towns	1,757	.....	.....
Precinct 6, Stella	238	.....	.....
Precinct 7, Argyle	370	.....	.....
Precinct 8, Alaqua	677	.....	.....
Precinct 9, Gaskin	584	.....	.....
Precinct 10, Portland	420	.....	.....
Precinct 11, Freeport	737	.....	.....
Precinct 12, Mossy Bend	349	.....	.....
Precinct 13, Bruce	377	.....	.....
Precinct 14, East De Funiak Springs, including part of De Funiak Springs town	1,336	.....	.....
Precinct 15, Point Washington	145	.....	.....
Precinct 16, Mossy Head	166	.....	.....
Precinct 17, Ealum	493	.....	.....
Precinct 18, Santa Rosa	193	.....	.....
Precinct 19, Moore	134	.....	.....
Precinct 20, West De Funiak Springs, including part of De Funiak Springs town	1,507	.....	.....
Washington County [46]	11,828	*16,403	*10,154
Precinct 1, Vernon	1,357	.....	.....
Precinct 2, Davis Mills	465	.....	.....
Precinct 3, Caryville, including Caryville town	1,091	.....	.....
Precinct 4, Wausau	1,238	.....	.....
Precinct 5, Hinsons Cross Roads	848	.....	.....
Precinct 6, Duncan	536	.....	.....
Precinct 7, South Chipley, including part of Chipley town	1,126	.....	.....
Precinct 8, Millers Ferry	589	.....	.....
Precinct 9, Ebro	393	.....	.....
Precinct 10, Alma	833	.....	.....
Precinct 11, Poplar Head	377	.....	.....
Precinct 12, Greenhead	317	.....	.....
Precinct 13, North Chipley, including part of Chipley town	1,518	.....	.....
Precinct 14, Mattox Springs	385	.....	.....
Precinct 15, Panama	438	.....	.....
Precinct 16, Midway	317	.....	.....

* See headnote.

[40] SEMINOLE.—Organized from part of Orange County in 1913.

[41] SUMTER.—County total for 1900 includes population (98) of old precinct 10, Pemberton, annexed to precinct 9 between 1900 and 1910. Precinct 12 organized from part of precinct 1 since 1910.

[42] TAYLOR.—Part annexed to Lafayette County in 1911. Precinct 11 organized from parts of precincts 2 and 10, and precinct 12 organized from parts of precincts 3 and 4, since 1910.

[43] VOLUSIA.—Part taken to form part of Flagler County in 1917. County total for 1900 includes population (48) of old precinct 18, annexed to precinct 10 between 1900 and 1910.

* See headnote.

[44] WAKULLA.—Precinct 12 organized from parts of precincts 2 and 6 since 1910. Precincts 3, 4, and 12 not returned separately in 1920.

[45] WALTON.—Part of Washington County annexed in 1913; part taken to form part of Okaloosa County in 1916.

[46] WASHINGTON.—Part taken to form Bay County, and part annexed to Walton County, in 1913; part annexed to Holmes County, and parts of Holmes and Jackson Counties annexed, in 1915.

TABLE 3.—POPULATION OF INCORPORATED PLACES: 1920, 1910, AND 1900.

[The absence of population figures for 1910 or 1900 indicates that the place was incorporated at some date between the censuses, unless otherwise explained by footnote. Places which in 1910 were incorporated but, through surrender of charter or for other reasons, have no corporate existence in 1920 are not presented in this table.]

CITY, TOWN, OR VILLAGE.	County.	1920	1910	1900
Alachua town	Alachua	778	610	
Alford town	Jackson	207		
Anthony town	Marion	367	442	198
Apalachicola city	Franklin	3,066	3,065	3,077
Apopka town	Orange	708	410	218
Arcadia city	De Soto	3,479	1,736	799
Archer town	Alachua	420	468	
Auburndale town	Polk	715		
Avon Park town	De Soto	890		
Baldwin town	Duval	470	(1)	
Bartow city [2]	Polk	4,203	2,662	1,983
Bayview town	Brevard	200		
Bell town	Alachua	146	243	
Belleview town	Marion	237	190	137
Blountstown town	Calhoun	863	546	
Bonifay town [2]	Holmes	1,230	922	
Bowling Green town	De Soto	692	422	
Bradentown city	Manatee	3,868	1,886	
Branford town	Suwannee	708	262	
Brooksville town	Hernando	1,011	979	641
Bunnell town	Flagler	682		
Bushnell city	Sumter	400		
Callahan town	Nassau	511		
Campbellton town	Jackson	277	(1)	
Carrabelle town	Franklin	1,055	900	923
Caryville town	Washington	440		
Cedar Keys town	Levy	695	864	739
Center Hill town	Sumter	574	299	
Chipley town	Washington	1,806	1,099	652
Citra town	Marion	494	394	322
Clearwater city [2]	Pinellas	2,427	1,171	343
Clermont town	Lake	496		
Cocoa town	Brevard	1,445	613	382
Coconut Grove town	Dade	1,396		
Coleman town	Sumter	640	387	
Cottondale town	Jackson	438	(1)	
Crescent City town	Putnam	838	677	852
Crestview town	Okaloosa	500		
Crystal River town	Citrus	944	663	
Cypress town	Jackson	293	(1)	
Dade City	Pasco	1,296	1,066	509
Dania town [2]	Broward	762	269	
Davenport town	Polk	117		
Daytona city	Volusia	5,445	3,082	1,690
Daytona Beach town	Volusia	825	331	
De Funiak Springs town	Walton	2,097	2,017	
De Land city	Volusia	3,324	2,812	1,449
Delray town	Palm Beach	1,051		
Dunedin town	Pinellas	642	256	113
Dunnellon town	Marion	1,185	1,227	700
East Tampa city	Hillsborough	(1)		
Eatonville town	Orange	125	108	125
Eau Gallie town	Brevard	507	329	172
Ellenton town	Manatee	668		
Esto town	Holmes	269	340	
Eustis town	Lake	1,193	910	411
Federal Point town	Putnam	212	147	172
Fellsmere town	St. Lucie	333		
Fernandina city	Nassau	5,457	3,482	3,245
Florida City town	Dade	355		
Fort Lauderdale city	Broward	2,065		
Fort Meade town	Polk	2,029	1,165	261
Fort Myers city [2]	Lee	3,678	2,463	943
Fort Pierce city	St. Lucie	2,115	1,333	
Fort White town	Columbia	360	329	600
Gainesville city	Alachua	6,860	6,183	3,633
Graceville town	Jackson	840	734	
Green Cove Springs town	Clay	2,093	1,319	929
Greensboro town	Gadsden	302	175	
Greenville town	Madison	668	751	
Gretna town	Gadsden	120	201	
Gulfport town	Pinellas	(1)		
Haines City town	Polk	651		
Hampton town	Bradford	286	265	198
Hastings town	St. Johns	761	399	
Havana town	Gadsden	448	432	
Hawks Park town	Volusia	133		
Hawthorn town	Alachua	543	324	296
High Springs town	Alachua	1,719	1,468	1,562
Hilliard town	Nassau	512		
Holly Hill town	Volusia	332	207	
Holt town	Okaloosa	522		
Homestead town	Dade	1,307		
Indian Beach town	Manatee	86		
Interlachen town	Putnam	177	263	147
Inverness town	Citrus	1,132		
Jacksonville city [3]	Duval	91,558	57,699	28,429
Jasper city	Hamilton	1,260	1,730	993
Jennings town	Hamilton	628	480	
Kathleen town	Polk	285		
Key West city	Monroe	18,749	19,945	17,114
Kissimmee city	Osceola	2,722	2,157	1,132
La Belle town	Lee	377		
Lake Alfred town	Polk	317		
Lake Butler town	Bradford	756	685	431
Lake City	Columbia	3,341	5,032	4,013
Lake Helen town	Volusia	978	646	203
Lake Maitland town	Orange	172	157	136
Lake Wales town	Polk	796		
Lake Worth town	Palm Beach	1,106		
Lakeland city [2]	Polk	7,062	3,719	1,180
Lakewood town	Walton	244	360	
Largo town	Pinellas	599	291	
Laurel Hill town	Okaloosa	291	316	
Lawtey town	Bradford	372	492	
Lee town	Madison	199		
Leesburg town	Lake	1,835	991	765
Longwood town	Seminole	106		
Live Oak city	Suwannee	3,103	3,450	1,659
Lynn Haven city	Bay	874		
McIntosh town	Marion	440		
Macclenny town	Baker	350	388	350
Madison town	Madison	1,952	1,560	849
Manatee town	Manatee	1,076	988	254
Marianna town	Jackson	2,499	1,915	900
Mayo town	Lafayette	531	578	
Mayport city	Duval	399	441	
Melbourne town	Brevard	533	157	131
Melrose town [4]	Alachua, Bradford, Clay, Putnam	239	245	
Miami city [3]	Dade	29,571	5,471	1,681
Miami Beach town	Dade	644		
Micanopy town	Alachua	546	613	645
Millville town	Bay	1,887		
Milton town	Santa Rosa	1,594	831	1,204
Molino village	Escambia	(1)		
Monticello town	Jefferson	1,704	1,829	1,076
Moore Haven town	De Soto	623		
Mount Dora town	Lake	725	371	
Mulberry city	Polk	1,499	1,418	
New Smyrna city	Volusia	2,007	1,121	543
Newberry town	Alachua	917	816	
Noma town	Holmes	847	806	
Oakland town	Orange	323	211	
Ocala city	Marion	4,914	4,370	3,380
Okeechobee city	Okeechobee	900		
Orange City town	Volusia	497	490	365
Orange Park town	Clay	333	372	245
Orlando city	Orange	9,282	3,894	2,481
Ormond town	Volusia	1,202	780	595
Pablo Beach town	Duval	357	249	
Palatka city	Putnam	5,102	3,779	3,301
Palatka Heights town	Putnam	749	367	354
Palm Beach town	Palm Beach	1,135		
Palmetto city [2]	Manatee	2,046	773	569
Panama City town	Bay	1,722	422	
Pass-a-Grille town	Pinellas	(1)		
Paxton town	Walton	411		
Pensacola city	Escambia	31,035	22,982	17,747
Perry town	Taylor	1,956	1,012	
Pinellas Park town	Pinellas	134		
Plant City town	Hillsborough	3,729	2,481	720
Pomona town	Putnam	350	301	
Pompano town [5]	Broward	636	269	
Ponce de Leon town	Holmes	202		
Port Orange town	Volusia	380		
Port Tampa City town	Hillsborough	1,030	1,343	1,367
Punta Gorda town	De Soto	1,295	1,012	860
Quincy city	Gadsden	3,118	3,204	847
Raiford town	Bradford	412	(1)	
Reddick town	Marion	312	498	

[1] Not returned separately.
[2] Incorporated as a city since 1910.
[3] See county footnote, Table 2.
[4] Part in Alachua County, 79 in 1920, 90 in 1910; part in Clay County, 120 in 1920, 75 in 1910; part in Putnam County, 40 in 1920, 80 in 1910; no population returned for part in Bradford County.
[5] Name changed from West Pompano since 1910.

TABLE 3.—POPULATION OF INCORPORATED PLACES: 1920, 1910 AND 1900—Continued.

[The absence of population figures for 1910 or 1900 indicates that the place was incorporated at some date between the censuses, unless otherwise explained by footnote. Places which in 1910 were incorporated but, through surrender of charter or for other reasons, have no corporate existence in 1920 are not presented in this table.]

CITY, TOWN, OR VILLAGE.	County.	1920	1910	1900
Rockledge town	Brevard	453	.....	.....
St. Andrews town	Bay	1,310	675	.....
St. Augustine city	St. Johns	6,192	5,494	4,272
St. Cloud city	Osceola	2,011	.....	.....
St. Petersburg city	Pinellas	14,237	4,127	1,575
Safety Harbor town	Pinellas	429	.....	.....
San Antonio town	Pasco	262	131	.....
San Mateo City town	Putnam	142	110	267
Sanford city	Seminole	5,588	3,570	1,460
Sarasota town	Manatee	2,149	840	.....
Seabreeze town	Volusia	571	308	.....
Sebring town	De Soto	812	.....	.....
Sneads town	Jackson	492	506	368
South Jacksonville city	Duval	2,775	1,147	.....
Starke town	Bradford	1,023	1,135	972
Stuart city	Palm Beach	778	.....	.....
Taft town	Orange	259	.....	.....
Tallahassee city	Leon	5,637	5,018	2,981
Tampa city	Hillsborough	51,608	37,782	15,839
Tarpon Springs city	Pinellas	2,105	2,212	541
Tavares town	Lake	359	175	113
Titusville city	Brevard	1,361	868	756
Trenton town	Alachua	400	304	.....
Trilby town	Pasco	343	.....	.....
Umatilla town	Lake	640	283	.....
Vero city	St. Lucie	793	.....	.....
Waldo town	Alachua	571	540	.....
Wauchula city	De Soto	2,081	1,099	.....
Webster town	Sumter	361	301	.....
Welaka town	Putnam	350	294	215
Wellborn town	Suwannee	293	247	.....
West Palm Beach city	Palm Beach	8,659	1,743	564
West Tampa city	Hillsborough	8,463	8,258	2,355
White Springs town	Hamilton	984	1,177	690
Wildwood town	Sumter	480	329	244
Williston town	Levy	823	371	184
Winter Garden town	Orange	1,021	351	.....
Winter Haven town	Polk	1,597	.....	.....
Winter Park town	*Orange*	*1,078*	*570*	*366*
Woodrow village	Lee	99	(1)	.....
Zephyrhills town	Pasco	577	.....	.....
Zolfo town	De Soto	256	171	.....

[1] Not returned separately.

TABLE 4.—POPULATION OF WARDS OF CITIES HAVING 5,000 INHABITANTS OR MORE: 1920.

WARD.	1920
Daytona city (Not reported by wards.)	**5,445**
Fernandina city (Not reported by wards.)	**5,457**
Gainesville city (Not reported by wards.)	**6,860**
Jacksonville city	**91,558**
Ward 1	9,569
Ward 2	8,918
Ward 3	4,771
Ward 4	4,934
Ward 5	3,302
Ward 6	15,629
Ward 7	10,531
Ward 8	13,877
Ward 9	4,072
Ward 10	6,412
Ward 11	8,643
Key West city	**18,749**
Ward 1	2,206
Ward 2	3,253
Ward 3	1,950
Ward 4	5,571
Ward 5	3,992
Ward 6	1,427
Not located in wards	350
Lakeland city	**7,062**
Ward 1	1,393
Ward 2	1,955
Ward 3	2,427
Ward 4	1,287
Miami city (Not reported by wards.)	**29,571**
Orlando city (Not reported by wards.)	**9,282**
Palatka city	**5,102**
Ward 1	676
Ward 2	449
Ward 3	275
Ward 4	269
Ward 5	372
Ward 6	2,034
Ward 7	1,027
Pensacola city (Not reported by wards.)	**31,035**
St. Augustine city	**6,192**
Ward 1	1,756
Ward 2	812
Ward 3	876
Ward 4	1,588
Ward 5	1,160
St. Petersburg city (Not reported by wards.)	**14,237**
Sanford city (Not reported by wards.)	**5,588**
Tallahassee city (Not reported by wards.)	**5,637**
Tampa city	**51,608**
Ward 1	5,140
Ward 2	3,774
Ward 3	3,968
Ward 4	4,203
Ward 5	5,631
Ward 6	7,787
Ward 7	8,880
Ward 8	5,785
Ward 9	4,027
Ward 10	2,413
West Palm Beach city (Not reported by wards.)	**8,659**
West Tampa city (Not reported by wards.)	**8,463**

TABLE 5.—URBAN AND RURAL POPULATION OF COUNTIES: 1920, 1910, AND 1900.

[A minus sign (—) denotes decrease.]

COUNTY.	POPULATION.						PER CENT URBAN IN TOTAL POPULATION.			PER CENT OF INCREASE IN—				Rural population per square mile: 1920.
	1920		1910		1900					Urban population.		Rural population.		
	Urban.	Rural.	Urban.	Rural.	Urban.	Rural.	1920	1910	1900	1910 to 1920.	1900 to 1910.	1910 to 1920.	1900 to 1910.	
Florida	**355,825**	**612,645**	**219,080**	**533,539**	**107,031**	**421,511**	**36.7**	**29.1**	**20.3**	**62.4**	**104.7**	**14.8**	**26.6**	**11.2**
Alachua	6,860	24,829	6,183	28,122	3,633	28,612	21.6	18.0	11.3	10.9	70.2	—11.7	—1.7	19.8
Columbia	3,341	10,949	5,032	12,657	4,013	13,081	23.4	28.4	23.5	—33.6	25.4	—13.5	—3.2	13.8
Dade	29,571	13,182	5,471	6,462	.....	4,955	69.2	45.8	.....	440.5	.....	104.0	30.4	6.5
De Soto	3,479	21,955	.....	14,200	.....	8,047	13.7	.....	.....	.....	.....	54.6	76.5	5.8
Duval	94,333	19,207	57,699	17,464	28,429	11,304	83.1	76.8	71.6	63.5	103.0	10.0	54.5	24.6
Escambia	31,035	18,351	22,982	15,047	17,747	10,566	62.8	60.4	62.7	35.0	29.5	22.0	42.4	27.9
Franklin	3,066	2,252	3,065	2,136	3,077	1,813	57.7	58.9	62.9	(1)	—0.4	5.4	17.8	4.2
Gadsden	3,118	20,421	3,204	18,994	.....	15,294	13.2	14.4	.....	—2.7	.....	7.5	24.2	37.8
Hillsborough	63,800	24,457	50,167	28,207	15,839	20,174	72.3	64.0	44.0	27.2	216.7	—13.3	39.8	23.6
Lee	3,678	5,862	.....	6,294	.....	3,071	38.6	.....	.....	.....	.....	—6.9	104.9	1.5
Leon	5,637	12,422	5,018	14,409	2,981	16,906	31.2	25.8	15.0	12.3	68.3	—13.8	—14.8	17.4
Manatee	3,868	14,844	.....	9,550	.....	4,663	20.7	.....	.....	.....	.....	55.4	104.8	11.1
Marion	4,914	19,054	4,370	22,571	3,380	21,023	20.5	16.2	13.9	12.4	29.3	—15.6	7.4	11.6
Monroe	18,749	801	19,945	1,618	17,114	892	95.9	92.5	95.0	—6.0	16.5	—50.5	81.4	0.7
Nassau	5,457	5,883	3,482	7,043	3,245	6,409	48.1	33.1	33.6	56.7	7.3	—16.5	9.9	9.3
Orange	9,282	10,608	7,464	11,643	.....	11,374	46.7	39.1	.....	24.4	.....	—8.9	2.4	11.4
Osceola	2,722	4,473	.....	5,507	.....	3,444	37.8	.....	.....	.....	.....	—18.8	59.9	3.3
Palm Beach	8,659	9,995	.....	5,577	.....	.....	46.4	.....	.....	.....	.....	79.2	.....	3.9
Pinellas	14,237	14,028	.....	.....	.....	.....	50.4	.....	.....	.....	.....	.....	.....	47.9
Polk	11,265	27,396	6,381	17,767	.....	12,472	29.1	26.4	.....	76.5	.....	54.2	42.5	14.4
Putnam	5,102	9,466	3,779	9,317	3,301	8,340	35.0	28.9	28.4	35.0	14.5	1.6	11.7	12.6
St. Johns	6,192	6,869	5,494	7,714	4,272	4,893	47.4	41.6	46.6	12.7	28.6	—11.0	57.7	11.3
Seminole	5,588	5,398	.....	.....	.....	.....	50.9	.....	.....	.....	.....	.....	.....	16.8
Suwannee	3,103	16,686	3,450	15,153	.....	14,554	15.7	18.5	.....	—10.1	.....	10.1	4.1	24.1
Volusia	8,769	14,605	5,894	10,616	.....	10,003	37.5	35.7	.....	48.8	.....	37.6	6.1	13.0
All other counties [2]	.....	278,652	.....	245,471	.....	189,621	.....	.....	.....	.....	.....	13.5	29.5	11.9

[1] Less than one-tenth of 1 per cent.

[2] Comprises all counties in which there were no incorporated places having 2,500 inhabitants or more in 1920. These counties are Baker, Bay, Bradford, Brevard, Broward, Calhoun, Citrus, Clay, Flagler, Hamilton, Hernando, Holmes, Jackson, Jefferson, Lafayette, Lake, Levy, Liberty, Madison, Okaloosa, Okeechobee, Pasco, St. Lucie, Santa Rosa, Sumter, Taylor, Wakulla, Walton, and Washington.

COMPOSITION AND CHARACTERISTICS OF THE POPULATION.

This section gives detailed statistics as to the composition and characteristics of the population on January 1, 1920. It contains detailed tables which present statistics of color or race, nativity, parentage, sex, age, school attendance, citizenship, illiteracy, dwellings and families, and country of birth, for the state, and for its counties and cities. There are, besides, eight summary tables which reproduce from the detailed tables the more important state and city totals, and, also, tables which cover the following subjects, not included in the second series of state bulletins: Marital condition, state of birth, year of immigration, inability to speak English, country of origin, mother tongue, and ownership of homes. The full presentation of all these subjects is contained in Volume II of the Fourteenth Census Reports.

The principal occupations, as reported for persons 10 years of age and over, are given by sex, color or race, nativity, parentage, and age periods, followed by a summary, by marital condition and age groups, of women gainfully occupied.

Because of the wide differences in characteristics among the various classes of the population, the statistics on each subject are shown according to color or race, and for the white population according to nativity and parentage. Classification according to nativity and parentage has not been deemed necessary for the other races, since nearly all Negroes and Indians are natives of native parentage, while nearly all Chinese and Japanese are either foreign born or of foreign parentage.

The white population is divided into four groups: (1) Native, native parentage—that is, having both parents born in the United States; (2) native, foreign parentage—having both parents born abroad; (3) native, mixed parentage—having one parent native and the other foreign born; (4) foreign born. As the second and third classes do not differ greatly in characteristics, they are combined in certain tables; and in some cases all three native classes are combined.

The presentation of statistics on country of birth of the foreign-born white population is made on the basis of the postwar map. Because of the many political changes which have resulted from the war, comparative figures for 1910 for this class of the population by individual European countries are not presented here.

Since marked differences often exist between urban and rural communities with respect to the composition and characteristics of their population, the two classes are shown separately in connection with several of the subjects. Urban population, as defined by the Census Bureau, is that residing in cities and other incorporated places having 2,500 inhabitants or more, the remainder being classified as rural.

The census inquiry as to school attendance was merely as to whether the person enumerated had attended school, college, or any kind of educational institution at any time between September 1, 1919, and the census date, January 1, 1920.

The Census Bureau classifies as illiterate any person 10 years of age or over who is unable to write in any language, not necessarily English, regardless of ability to read.

The statistics of marital condition relate only to persons 15 years of age and over, as the number of persons under 15 who are married, widowed, or divorced is naturally insignificant. The terms refer only to the marital status of the population on the census date.

The returns as to state of birth are valuable mainly for the light they throw on the migration of the native population within the United States; they show, for each state, the population residing there on January 1, 1920, distributed as born in the state or elsewhere.

Since the foreign-born population consists mainly of foreign-born whites, the statistics for citizenship relate to this class only. The classification embraces four groups, namely, persons reported as naturalized, persons reported as having taken out first papers, persons reported as aliens, and persons for whom citizenship was not reported.

The inquiry as to year of immigration supplies a means for determining what proportion of the immigrants who arrived during a given year or period of years were still alive and residing in this country on the census date.

The foreign white stock comprises the total of three classes, the foreign-born whites, the native whites of foreign parentage (both parents born abroad), and the native whites of mixed parentage (one parent native and the other foreign born). The term "country of origin," as used in this report, signifies the country of birth of the father of a foreign-born person or the foreign-born parent or parents of a native. The term "mother tongue" means the language of customary speech in the homes of immigrants before immigration.

TABLE 1.—COLOR OR RACE, NATIVITY, PARENTAGE, AND SEX, FOR THE STATE AND URBAN AND RURAL POPULATION: 1920, 1910, AND 1900.

CLASS OF POPULATION.	NUMBER.			PER CENT OF TOTAL.			1920		1910		1900		MALES TO 100 FEMALES.[1]		
	1920	1910	1900	1920	1910	1900	Male.	Female.	Male.	Female.	Male.	Female.	1920	1910	1900
THE STATE.															
Total population	968,470	752,619	528,542	100.0	100.0	100.0	495,320	473,150	394,166	358,453	275,246	253,296	104.7	110.0	108.7
White	638,153	443,634	297,333	65.9	58.9	56.3	327,644	310,509	232,545	211,089	154,728	142,605	105.5	110.2	108.5
Negro	329,487	308,609	230,730	34.0	41.0	43.7	167,156	162,331	161,362	147,307	120,199	110,531	103.0	109.5	108.7
Indian	518	74	358	0.1	(2)	0.1	271	247	41	33	200	158	109.7	.....	126.6
Chinese	181	191	120	(2)	(2)	(2)	153	28	178	13	118	2	.....	.....	.....
Japanese	106	50	1	(2)	(2)	(2)	73	33	39	11	1	.....	.....	.....	.....
All other	[3] 25	1	.....	(2)	(2)	.....	23	2	1	.....	.....	.....	.....	.....	.....
Native white, total	505,145	409,792	278,076	61.5	54.4	52.6	303,041	292,104	211,840	197,952	143,468	134,608	103.7	107.0	106.6
Native parentage	532,295	373,967	254,032	55.0	49.7	48.1	271,836	260,459	193,802	180,165	131,380	122,652	104.4	107.6	107.1
Foreign parentage	35,751	20,145	12,267	3.7	2.7	2.3	17,895	17,856	10,209	9,936	6,185	6,082	100.2	102.7	101.7
Mixed parentage	27,099	15,680	11,777	2.8	2.1	2.2	13,310	13,789	7,829	7,851	5,903	5,874	96.5	99.7	100.5
Foreign-born white	43,008	33,842	19,257	4.4	4.5	3.6	24,603	18,405	20,705	13,137	11,200	7,997	133.7	157.6	140.8
URBAN POPULATION.															
Total	355,825	219,080	107,031	100.0	100.0	100.0	176,280	179,545	111,055	108,025	52,748	54,283	98.2	102.8	97.2
White	235,026	130,302	57,786	66.1	59.5	54.0	117,808	117,218	66,974	63,328	29,382	28,404	100.5	105.8	103.4
Negro	120,596	88,580	49,136	33.9	40.4	45.9	58,306	62,290	43,911	44,675	23,260	25,876	93.6	98.3	89.9
Indian, Chinese, Japanese, and all other	203	192	109	0.1	0.1	0.1	166	37	170	22	106	3	.....	.....	.....
Native white, total	205,517	105,787	40,038	57.8	48.3	43.0	101,292	104,225	52,753	53,034	22,764	23,274	97.2	99.5	97.8
Native parentage	163,060	81,349	32,001	45.8	37.1	30.7	80,710	82,350	40,785	40,564	16,369	16,532	98.0	100.5	99.0
Foreign parentage	25,855	15,149	13,187	7.3	6.9	12.3	12,665	13,190	7,476	7,673	6,395	6,742	96.0	97.4	94.9
Mixed parentage	16,602	9,289		4.7	4.2		7,917	8,685	4,492	4,797			91.2	93.6	
Foreign-born white	20,500	24,515	11,748	8.3	11.2	11.0	16,516	12,993	14,221	10,294	6,618	5,130	127.1	138.1	129.0
RURAL POPULATION.															
Total	612,645	533,539	421,511	100.0	100.0	100.0	319,040	293,605	283,111	250,428	222,498	199,013	108.7	113.1	111.8
White	403,127	313,332	239,547	65.8	58.7	56.8	209,836	193,291	165,571	147,761	125,346	114,201	108.6	112.1	109.8
Negro	208,891	220,083	181,504	34.1	41.2	43.1	108,850	100,041	117,451	102,632	96,939	84,655	108.8	114.4	114.5
Indian, Chinese, Japanese, and all other	627	124	370	0.1	(2)	0.1	354	273	89	35	213	157	129.7	.....	135.7
Native white, total	389,628	304,005	232,038	63.6	57.0	55.0	201,749	187,879	159,087	144,918	120,704	111,334	107.4	109.8	108.4
Native parentage	369,235	292,618	221,131	60.3	54.8	52.5	191,126	178,109	153,017	139,601	115,011	106,120	107.3	109.6	108.4
Foreign parentage	9,896	4,996	10,907	1.6	0.9	2.6	5,230	4,666	2,733	2,203	5,693	5,214	112.1	120.8	109.2
Mixed parentage	10,497	6,391		1.7	1.2		5,393	5,104	3,337	3,054			105.7	109.3	
Foreign-born white	13,499	9,327	7,509	2.2	1.7	1.8	8,087	5,412	6,484	2,843	4,642	2,867	149.4	228.1	161.9

[1] Ratio not shown where number of females is less than 100. [2] Less than one-tenth of 1 per cent. [3] Comprises 13 Hindus, 11 Filipinos, and 1 Korean.

TABLE 2.—SCHOOL ATTENDANCE, FOR THE STATE AND URBAN AND RURAL POPULATION: 1920 AND 1910.

[Per cent not shown where base is less than 100.]

AGE PERIOD.	ALL CLASSES.			NATIVE WHITE.						FOREIGN-BORN WHITE.			NEGRO.		
				Native parentage.			Foreign or mixed parentage.								
	Total number.	Attending school.		Total number.	Attending school.		Total number.	Attending school.		Total number.	Attending school.		Total number.	Attending school.	
		Number.	Per cent.		Number.	Per cent.		Number.	Per cent.		Number.	Per cent.		Number.	Per cent.
THE STATE: 1920															
5 to 20 years, inclusive	326,593	194,845	59.7	183,703	119,400	65.0	23,046	15,190	65.9	4,378	2,046	46.7	115,215	58,160	50.5
Male	161,635	96,145	59.5	92,211	59,667	64.7	11,614	7,669	66.0	2,186	1,051	48.1	55,502	27,731	50.0
Female	164,958	98,700	59.8	91,492	59,733	65.3	11,432	7,521	65.8	2,192	995	45.4	59,713	30,429	51.0
5 and 6 years	45,874	15,042	32.8	26,642	8,849	33.2	3,533	1,437	40.7	233	95	40.8	15,429	4,656	30.2
7 to 13 years	151,641	126,189	83.2	86,546	76,300	88.2	11,270	10,379	92.1	1,388	1,213	87.4	52,324	38,202	73.1
14 and 15 years	37,757	29,675	78.6	21,326	18,282	85.7	2,517	2,039	81.0	600	435	72.5	13,288	8,915	67.1
16 and 17 years	37,395	17,027	45.5	20,992	11,208	53.4	2,495	944	37.8	779	198	25.4	13,110	4,676	35.7
18 to 20 years	53,926	6,912	12.8	28,197	4,761	16.9	3,231	391	12.1	1,378	105	7.6	21,064	1,651	7.8
URBAN POPULATION.															
5 and 6 years	13,754	5,929	43.1	6,604	2,773	42.0	2,679	1,108	41.2	153	69	45.1	4,315	1,983	46.0
7 to 13 years	45,956	42,584	92.7	21,239	19,995	94.1	8,426	7,761	92.1	951	825	86.8	15,325	13,989	91.3
14 to 20 years	43,646	17,642	40.4	19,597	9,182	46.9	5,808	2,210	38.1	2,162	528	24.4	16,064	5,718	35.6
RURAL POPULATION.															
5 and 6 years	32,120	9,113	28.4	20,038	6,076	30.3	854	334	39.1	80	26	.....	11,114	2,673	24.1
7 to 13 years	105,685	83,605	79.1	65,307	56,305	86.2	2,844	2,618	92.1	437	388	88.8	36,999	24,273	65.6
14 to 20 years	85,432	35,972	42.1	50,918	25,069	49.2	2,435	1,164	47.8	595	210	35.3	31,398	9,524	30.3
THE STATE: 1910															
5 to 20 years, inclusive	262,783	130,733	49.7	134,269	75,575	56.3	14,061	7,880	56.0	5,510	1,745	31.7	108,898	45,519	41.8
Male	130,986	63,838	48.7	67,620	37,925	56.1	7,066	3,930	55.6	2,980	926	31.1	53,291	21,049	39.5
Female	131,797	66,895	50.8	66,649	37,650	56.5	6,995	3,950	56.5	2,530	819	32.4	55,607	24,470	44.0
5 and 6 years	38,629	9,559	24.7	20,206	5,035	24.9	2,227	752	33.8	411	129	31.4	15,778	3,641	23.1
7 to 13 years	116,635	82,198	70.5	59,762	46,066	77.1	6,330	5,143	81.2	1,734	1,227	70.8	48,793	29,753	61.0
14 and 15 years	30,442	19,529	64.2	15,934	11,659	73.2	1,653	1,091	66.0	662	216	32.6	12,189	6,562	53.8
16 and 17 years	30,372	12,422	40.9	15,658	8,060	51.5	1,673	615	36.8	828	107	12.9	12,208	3,640	29.8
18 to 20 years	46,705	7,025	15.0	22,709	4,755	20.9	2,178	279	12.8	1,875	66	3.5	19,930	1,923	9.6
URBAN POPULATION.															
5 and 6 years	8,925	2,824	31.6	3,523	955	27.1	1,685	598	35.5	345	113	32.8	3,368	1,156	34.3
7 to 13 years	27,926	21,912	78.5	10,440	8,584	82.2	4,520	3,636	80.4	1,488	1,053	70.8	11,468	8,631	75.3
14 to 20 years	29,807	9,507	31.9	10,838	4,539	41.9	3,812	1,179	30.9	2,888	329	11.4	12,259	3,457	28.2
RURAL POPULATION.															
5 and 6 years	29,704	6,735	22.7	16,683	4,080	24.5	542	154	28.4	66	16	.....	12,410	2,485	20.0
7 to 13 years	88,709	60,286	68.0	49,322	37,482	76.0	1,810	1,507	83.3	246	174	70.7	37,325	21,122	56.6
14 to 20 years	77,712	29,469	37.9	43,463	19,935	45.9	1,692	806	47.6	477	60	12.6	32,068	8,668	27.0

TABLE 3.—AGE, FOR THE STATE AND URBAN AND RURAL POPULATION: 1920 AND 1910.

AGE PERIOD.	ALL CLASSES.			NATIVE WHITE.						FOREIGN-BORN WHITE.			NEGRO.		
				Native parentage.			Foreign or mixed parentage.								
	Total.	Male.	Female.	Total.	Male.	Female.	Total.	Male.	Female.	Total.	Male.	Female.	Total.	Male.	Female.
THE STATE.															
All ages: 1920	**968,470**	**495,320**	**473,150**	**532,295**	**271,836**	**260,459**	**62,850**	**31,205**	**31,645**	**43,008**	**24,603**	**18,405**	**329,487**	**167,156**	**162,331**
Under 5 years	105,263	53,085	52,178	63,678	32,356	31,322	7,972	3,985	3,987	260	135	125	33,264	16,562	16,702
Under 1 year	20,545	10,273	10,272	12,551	6,324	6,227	1,464	722	742	25	12	13	6,494	3,210	3,284
5 to 9 years	111,420	56,085	55,335	64,272	32,651	31,621	8,593	4,306	4,287	691	356	335	37,774	18,736	19,038
10 to 14 years	106,311	53,472	52,839	60,314	30,452	29,862	7,574	3,885	3,689	1,231	610	621	37,116	18,486	18,630
15 to 19 years	91,837	44,514	47,323	50,490	25,133	25,357	5,916	2,972	2,944	1,956	968	988	33,408	15,406	18,002
20 to 44 years	363,477	179,953	183,524	188,368	93,796	94,572	20,300	9,643	10,657	21,115	11,804	9,311	133,353	64,478	68,875
45 years and over	187,449	106,493	80,956	104,268	56,889	47,379	12,440	6,394	6,046	17,607	10,625	6,982	52,970	32,455	20,515
Age unknown	2,713	1,718	995	905	559	346	55	20	35	148	105	43	1,602	1,033	569
18 to 44 years	400,378	197,886	202,492	207,938	103,601	104,337	22,568	10,833	11,735	21,993	12,236	9,757	147,500	70,961	76,539
21 years and over	536,614	280,600	256,014	284,914	147,269	137,645	31,832	15,606	16,226	38,370	22,282	16,088	181,008	95,092	85,916
Per cent: 1920	100.0	100.0	100.0	100.0	100.0	100.0	100.0	100.0	100.0	100.0	100.0	100.0	100.0	100.0	100.0
Under 5 years	10.9	10.7	11.0	12.0	11.9	12.0	12.7	12.8	12.6	0.6	0.5	0.7	10.1	9.9	10.3
Under 1 year	2.1	2.1	2.2	2.4	2.3	2.4	2.3	2.3	2.3	0.1	(1)	0.1	2.0	1.9	2.0
5 to 9 years	11.5	11.3	11.7	12.1	12.0	12.1	13.7	13.8	13.5	1.6	1.4	1.8	11.5	11.2	11.7
10 to 14 years	11.0	10.8	11.2	11.3	11.2	11.5	12.1	12.4	11.7	2.9	2.5	3.4	11.3	11.1	11.5
15 to 19 years	9.5	9.0	10.0	9.5	9.2	9.7	9.4	9.5	9.3	4.5	3.9	5.4	10.1	9.2	11.1
20 to 44 years	37.5	36.3	38.8	35.4	34.5	36.3	32.3	30.9	33.7	49.1	48.0	50.6	40.5	38.6	42.4
45 years and over	19.4	21.5	17.1	19.6	20.9	18.2	19.8	20.5	19.1	40.9	43.2	37.9	16.1	19.4	12.6
18 to 44 years	41.3	40.0	42.8	39.1	38.1	40.1	35.9	34.7	37.1	51.1	49.7	53.0	44.8	42.5	47.1
21 years and over	55.4	56.7	54.1	53.5	54.2	52.8	50.6	50.0	51.3	89.2	90.6	87.4	54.9	56.9	52.9
Per cent: 1910	100.0	100.0	100.0	100.0	100.0	100.0	100.0	100.0	100.0	100.0	100.0	100.0	100.0	100.0	100.0
Under 5 years	12.9	12.4	13.4	14.1	13.9	14.3	18.1	18.3	17.9	1.6	1.4	2.0	12.0	11.4	12.7
Under 1 year	2.7	2.6	2.7	3.0	3.0	3.0	4.2	4.4	4.0	0.2	0.2	0.1	2.4	2.2	2.5
5 to 9 years	12.1	11.7	12.5	12.5	12.4	12.7	14.3	14.5	14.0	3.4	2.8	4.3	12.2	11.7	12.8
10 to 14 years	10.7	10.3	11.1	11.1	10.9	11.2	12.0	11.9	12.1	3.9	3.3	4.9	10.8	10.3	11.3
15 to 19 years	10.1	9.4	10.9	10.4	9.9	10.9	11.1	11.0	11.2	6.9	6.3	7.9	10.0	9.0	11.1
20 to 44 years	39.0	39.7	38.3	35.7	35.8	35.7	31.3	30.4	32.3	54.7	56.0	52.6	42.1	43.2	40.8
45 years and over	14.8	16.0	13.6	15.9	16.8	15.0	13.1	13.8	12.3	29.1	29.8	28.1	12.2	13.4	10.8
18 to 44 years	43.1	43.6	42.7	39.9	39.8	40.0	35.5	34.5	36.6	58.2	59.4	56.4	46.3	47.1	45.5
21 years and over	52.2	54.3	49.8	50.0	51.2	48.7	42.6	42.5	42.8	82.1	84.3	78.7	52.7	55.6	49.6
URBAN POPULATION.															
All ages: 1920	**355,825**	**176,280**	**179,545**	**163,060**	**80,710**	**82,350**	**42,457**	**20,582**	**21,875**	**29,509**	**16,516**	**12,993**	**120,596**	**58,306**	**62,290**
Under 5 years	32,224	16,079	16,145	16,343	8,232	8,111	6,122	3,055	3,067	161	78	83	9,587	4,706	4,881
Under 1 year	6,397	3,157	3,240	3,279	1,632	1,647	1,138	548	590	15	6	9	1,962	968	994
5 to 9 years	33,695	16,819	16,876	15,798	7,995	7,803	6,560	3,290	3,270	458	226	232	10,871	5,306	5,565
10 to 14 years	32,054	15,642	16,412	14,812	7,265	7,547	5,480	2,814	2,666	877	422	455	10,874	5,136	5,738
15 to 19 years	31,126	14,213	16,913	14,092	6,639	7,453	4,211	2,057	2,154	1,543	752	791	11,269	4,757	6,512
20 to 44 years	154,887	75,125	79,762	67,319	32,928	34,391	13,352	6,140	7,212	15,633	8,702	6,931	58,491	27,280	31,211
45 years and over	70,252	37,409	32,843	34,266	17,388	16,878	6,606	3,211	3,485	10,712	6,246	4,466	18,508	10,496	8,012
Age unknown	1,587	993	594	430	263	167	36	15	21	125	90	35	996	625	371
Per cent: 1920	100.0	100.0	100.0	100.0	100.0	100.0	100.0	100.0	100.0	100.0	100.0	100.0	100.0	100.0	100.0
Under 5 years	9.1	9.1	9.0	10.0	10.2	9.9	14.4	14.8	14.0	0.5	0.5	0.6	8.0	8.1	7.8
5 to 9 years	9.5	9.5	9.4	9.7	9.9	9.5	15.5	16.0	14.9	1.6	1.4	1.8	9.0	9.1	8.9
10 to 14 years	9.0	8.9	9.1	9.1	9.0	9.2	12.9	13.7	12.2	3.0	2.6	3.5	9.0	8.8	9.2
15 to 19 years	8.7	8.1	9.4	8.6	8.2	9.1	9.9	10.0	9.8	5.2	4.6	6.1	9.3	8.2	10.5
20 to 44 years	43.5	42.6	44.4	41.3	40.8	41.8	31.4	29.8	33.0	53.0	52.7	53.3	48.5	46.8	50.1
45 years and over	19.7	21.2	18.3	21.0	21.5	20.5	15.8	15.6	15.9	36.3	37.8	34.4	15.3	18.0	12.9
Per cent: 1910	100.0	100.0	100.0	100.0	100.0	100.0	100.0	100.0	100.0	100.0	100.0	100.0	100.0	100.0	100.0
Under 5 years	10.2	10.1	10.2	11.1	11.2	11.0	20.9	21.7	20.2	1.9	1.7	2.2	8.6	8.7	8.5
5 to 9 years	9.7	9.7	9.7	10.1	10.3	9.9	15.5	16.4	14.6	4.0	3.6	4.5	9.4	9.3	9.5
10 to 14 years	8.9	8.5	9.3	8.9	8.8	9.0	12.3	12.1	12.5	4.7	4.1	5.4	9.2	8.8	9.5
15 to 19 years	9.6	8.9	10.3	9.4	8.9	9.9	11.3	11.2	11.4	8.3	7.6	9.2	9.7	8.8	10.7
20 to 44 years	45.8	46.2	45.4	43.5	43.4	43.5	29.9	28.5	31.3	55.8	57.1	53.9	49.6	50.1	49.2
45 years and over	15.1	15.6	14.5	16.3	16.4	16.2	10.0	10.0	10.0	25.0	25.5	24.4	12.5	13.1	12.0
RURAL POPULATION.															
All ages: 1920	**612,645**	**319,040**	**293,605**	**369,235**	**191,126**	**178,109**	**20,393**	**10,623**	**9,770**	**13,499**	**8,087**	**5,412**	**208,891**	**108,850**	**100,041**
Under 5 years	73,039	37,006	36,033	47,335	24,124	23,211	1,850	930	920	99	57	42	23,677	11,856	11,821
Under 1 year	14,148	7,116	7,032	9,272	4,692	4,580	326	174	152	10	6	4	4,532	2,242	2,290
5 to 9 years	77,725	39,266	38,459	48,474	24,656	23,818	2,033	1,016	1,017	233	130	103	26,903	13,430	13,473
10 to 14 years	74,257	37,830	36,427	45,502	23,187	22,315	2,094	1,071	1,023	354	188	166	26,242	13,350	12,892
15 to 19 years	60,711	30,301	30,410	36,398	18,494	17,904	1,705	915	790	413	216	197	22,139	10,649	11,490
20 to 44 years	208,590	104,828	103,762	121,049	60,868	60,181	6,948	3,503	3,445	5,482	3,102	2,380	74,862	37,198	37,664
45 years and over	117,197	69,084	48,113	70,002	39,501	30,501	5,744	3,183	2,561	6,895	4,379	2,516	34,462	21,059	12,503
Age unknown	1,126	725	401	475	296	179	19	5	14	23	15	8	606	408	198
Per cent: 1920	100.0	100.0	100.0	100.0	100.0	100.0	100.0	100.0	100.0	100.0	100.0	100.0	100.0	100.0	100.0
Under 5 years	11.9	11.6	12.3	12.8	12.6	13.0	9.1	8.8	9.4	0.7	0.7	0.8	11.3	10.9	11.8
5 to 9 years	12.7	12.3	13.1	13.1	12.9	13.4	10.0	9.6	10.4	1.7	1.6	1.9	12.9	12.3	13.5
10 to 14 years	12.1	11.9	12.4	12.3	12.1	12.5	10.3	10.1	10.5	2.6	2.3	3.1	12.6	12.3	12.9
15 to 19 years	9.9	9.5	10.4	9.9	9.7	10.1	8.4	8.6	8.1	3.1	2.7	3.6	10.6	9.8	11.5
20 to 44 years	34.0	32.9	35.3	32.8	31.8	33.8	34.1	33.0	35.3	40.6	38.4	44.0	35.9	34.2	37.7
45 years and over	19.1	21.7	16.4	19.0	20.7	17.1	28.2	30.0	26.2	51.1	54.1	46.5	16.5	20.2	12.5
Per cent: 1910	100.0	100.0	100.0	100.0	100.0	100.0	100.0	100.0	100.0	100.0	100.0	100.0	100.0	100.0	100.0
Under 5 years	14.0	13.3	14.8	14.9	14.6	15.3	12.1	11.7	12.6	0.8	0.6	1.2	13.4	12.4	14.5
5 to 9 years	13.1	12.5	13.7	13.2	12.9	13.6	11.6	10.7	12.6	1.8	1.1	3.3	13.4	12.6	14.3
10 to 14 years	11.4	11.0	11.8	11.7	11.5	11.9	11.3	11.4	11.1	2.0	1.5	3.0	11.4	10.9	12.1
15 to 19 years	10.3	9.6	11.1	10.7	10.2	11.2	10.8	10.7	10.9	3.4	3.5	3.1	10.1	9.1	11.2
20 to 44 years	36.2	37.1	35.2	33.6	33.7	33.4	34.4	34.2	34.7	52.0	53.8	47.9	39.0	40.7	37.2
45 years and over	14.8	16.1	13.2	15.8	16.9	14.6	19.7	21.3	17.9	39.9	39.3	41.4	12.1	13.6	10.3

[1] Less than one-tenth of 1 per cent.

TABLE 4.—ILLITERACY, FOR THE STATE AND URBAN AND RURAL POPULATION: 1920 AND 1910.

AGE PERIOD.	ALL CLASSES.			NATIVE WHITE.						FOREIGN-BORN WHITE.			NEGRO.		
				Native parentage.			Foreign or mixed parentage.								
	Total number.	Illiterate.		Total number.	Illiterate.		Total number.	Illiterate.		Total number.	Illiterate.		Total number.	Illiterate.	
		Number.	Per cent.		Number.	Per cent.		Number.	Per cent.		Number.	Per cent.		Number.	Per cent.
THE STATE: 1920															
10 years and over	751,787	71,811	9.6	404,345	12,661	3.1	46,285	508	1.1	42,057	2,657	6.3	258,449	55,639	21.5
Male	380,150	37,252	9.6	206,829	6,750	3.3	22,914	260	1.2	24,112	1,150	4.8	131,858	28,894	21.9
Female	365,637	34,559	9.5	197,516	5,911	3.0	23,371	239	1.0	17,945	1,507	8.4	126,591	26,745	21.1
10 to 15 years	123,852	7,020	5.7	70,242	1,186	1.7	8,727	65	0.7	1,530	22	1.4	43,267	5,690	13.2
Male	61,924	3,980	6.4	35,347	713	2.0	4,433	20	0.7	760	13	1.7	21,340	3,199	15.0
Female	61,928	3,040	4.9	34,895	473	1.4	4,294	36	0.8	770	9	1.2	21,927	2,491	11.4
16 to 20 years	91,321	6,294	6.9	49,189	1,015	2.1	5,726	89	1.6	2,157	99	4.6	34,174	5,035	14.7
Male	43,626	3,595	8.2	24,213	659	2.7	2,875	46	1.6	1,070	43	4.0	15,426	2,820	18.3
Female	47,695	2,699	5.7	24,976	356	1.4	2,851	43	1.5	1,087	56	5.2	18,748	2,215	11.8
21 years and over	536,614	58,497	10.9	284,914	10,460	3.7	31,832	354	1.1	38,370	2,536	6.6	181,008	44,914	24.8
Male	280,600	29,677	10.6	147,269	5,378	3.7	15,606	194	1.2	22,282	1,094	4.9	95,092	22,875	24.1
Female	256,014	28,820	11.3	137,645	5,082	3.7	16,226	160	1.0	16,088	1,442	9.0	85,916	22,039	25.7
URBAN POPULATION.															
10 years and over	289,906	15,082	5.4	130,919	855	0.7	29,775	352	1.2	28,890	2,184	7.6	100,138	12,275	12.3
Male	143,382	6,939	4.8	64,483	392	0.6	14,237	174	1.2	16,212	860	5.3	48,294	5,500	11.4
Female	146,524	8,743	6.0	66,436	463	0.7	15,538	178	1.1	12,678	1,324	10.4	51,844	6,775	13.1
10 to 15 years	37,547	336	0.9	17,388	43	0.2	6,295	49	0.8	1,090	18	1.7	12,762	226	1.8
16 to 20 years	32,114	821	2.6	14,254	61	0.4	4,058	76	1.9	1,718	81	4.7	12,071	602	5.0
21 years and over	220,245	14,525	6.6	99,277	751	0.8	19,422	227	1.2	26,082	2,085	8.0	75,305	11,447	15.2
RURAL POPULATION.															
10 years and over	461,881	56,129	12.2	273,426	11,806	4.3	16,510	156	0.9	13,167	473	3.6	158,311	43,364	27.4
Male	242,768	30,313	12.5	142,346	6,358	4.5	8,677	95	1.1	7,900	290	3.7	83,564	23,394	28.0
Female	219,113	25,816	11.8	131,080	5,448	4.2	7,833	61	0.8	5,267	183	3.5	74,747	19,970	26.7
10 to 15 years	86,305	6,684	7.7	52,854	1,143	2.2	2,432	16	0.7	440	4	0.9	30,505	5,464	17.9
16 to 20 years	59,207	5,473	9.2	34,935	954	2.7	1,668	13	0.8	439	18	4.1	22,103	4,433	20.1
21 years and over	316,369	43,972	13.9	185,637	9,709	5.2	12,410	127	1.0	12,288	451	3.7	105,703	33,467	31.7
THE STATE: 1910															
10 years and over	564,722	77,816	13.8	274,318	14,331	5.2	24,225	540	2.2	32,155	3,390	10.5	233,744	59,503	25.5
Male	299,109	39,482	13.2	142,885	7,199	5.0	12,112	293	2.4	19,841	1,628	8.2	124,024	30,319	24.4
Female	265,613	38,334	14.4	131,433	7,132	5.4	12,113	247	2.0	12,314	1,762	14.3	109,720	29,184	26.6
10 to 15 years	94,765	9,482	10.0	49,040	2,306	4.7	5,101	161	3.2	1,663	194	11.7	38,949	6,821	17.5
Male	47,724	5,521	11.6	24,946	1,404	5.6	2,538	81	3.2	860	68	7.9	19,373	3,968	20.5
Female	47,041	3,961	8.4	24,094	902	3.7	2,563	80	3.1	803	126	15.7	19,576	2,853	14.6
16 to 20 years	77,077	7,535	9.8	38,367	1,311	3.4	3,851	83	2.2	2,703	287	10.6	32,138	5,849	18.2
Male	37,190	4,075	11.0	18,736	769	4.1	1,911	49	2.6	1,536	121	7.9	14,992	3,132	20.9
Female	39,887	3,460	8.7	19,631	542	2.8	1,940	34	1.8	1,167	166	14.2	17,146	2,717	15.8
21 years and over	392,880	60,799	15.5	186,911	10,714	5.7	15,273	296	1.9	27,789	2,909	10.5	162,657	46,833	28.8
Male	214,195	29,886	14.0	99,203	5,026	5.1	7,663	163	2.1	17,445	1,439	8.2	89,659	23,219	25.9
Female	178,685	30,913	17.3	87,708	5,688	6.5	7,610	133	1.7	10,344	1,470	14.2	72,998	23,614	32.3
URBAN POPULATION.															
10 years and over	175,599	14,686	8.4	64,101	526	0.8	15,535	382	2.5	23,063	2,578	11.2	72,633	11,181	15.4
Male	89,031	6,285	7.1	32,008	230	0.7	7,402	203	2.7	13,465	997	7.4	35,992	4,838	13.4
Female	86,478	8,401	9.7	32,093	296	0.9	8,133	179	2.2	9,598	1,581	16.5	36,641	6,343	17.3
10 to 15 years	23,285	1,050	4.5	8,674	56	0.6	3,560	131	3.7	1,432	168	11.7	9,610	695	7.2
16 to 20 years	22,072	1,029	4.7	7,934	38	0.5	2,669	68	2.5	2,310	238	10.3	9,152	685	7.5
21 years and over	130,152	12,607	9.7	47,493	432	0.9	9,306	183	2.0	19,321	2,172	11.2	53,871	9,801	18.2
RURAL POPULATION.															
10 years and over	389,213	63,130	16.2	210,217	13,805	6.6	8,690	158	1.8	9,092	812	8.9	161,111	48,322	30.0
Male	210,078	33,197	15.8	110,877	6,969	6.3	4,710	90	1.9	6,376	631	9.9	88,032	25,481	28.9
Female	179,135	29,933	16.7	99,340	6,836	6.9	3,980	68	1.7	2,716	181	6.7	73,079	22,841	31.3
10 to 15 years	71,480	8,432	11.8	40,366	2,250	5.6	1,541	30	1.9	231	26	11.3	29,339	6,126	20.9
16 to 20 years	55,005	6,506	11.8	30,433	1,273	4.2	1,182	15	1.3	303	49	12.5	22,986	5,164	22.5
21 years and over	262,728	48,192	18.3	139,418	10,282	7.4	5,967	113	1.9	8,468	737	8.7	108,786	37,032	34.0

TABLE 5.—POPULATION 21 YEARS OF AGE AND OVER, BY SEX, CLASS OF POPULATION, AND CITIZENSHIP, FOR THE STATE: 1920 AND 1910.

CLASS OF POPULATION AND CITIZENSHIP.	POPULATION 21 YEARS OF AGE AND OVER.			PER CENT DISTRIBUTION.		
	Male.		Female: 1920	Male.		Female: 1920
	1920	1910		1920	1910	
Total	280,600	214,195	256,014	100.0	100.0	100.0
White	185,157	124,311	169,959	66.0	58.0	66.4
Negro	95,092	89,659	85,916	33.9	41.9	33.6
Indian	146	27	111	0.1	(1)	(1)
Chinese	129	163	9	(1)	0.1	(1)
Japanese	61	34	17	(1)	(1)	(1)
All other	15	1	2	(1)	(1)	(1)

CLASS OF POPULATION AND CITIZENSHIP.	POPULATION 21 YEARS OF AGE AND OVER.			PER CENT DISTRIBUTION.		
	Male		Female: 1920	Male.		Female: 1920
	1920	1910		1920	1910	
Native white	162,875	106,866	153,871	58.0	49.9	60.1
Native parentage	147,269	99,203	137,645	52.5	46.3	53.8
Foreign parentage	8,673	4,240	8,781	3.1	2.0	3.4
Mixed parentage	6,933	3,423	7,445	2.5	1.6	2.9
Foreign-born white	22,282	17,445	16,088	7.9	8.1	6.3
Naturalized	8,968	5,959	7,141	3.2	2.8	2.8
Having first papers	1,723	783	111	0.6	0.4	(1)
Alien	9,309	7,411	7,137	3.3	3.5	2.8
Unknown	2,282	3,292	1,609	0.8	1.5	0.7

[1] Less than one-tenth of 1 per cent.

TABLE 6.—COUNTRY OF BIRTH OF THE FOREIGN-BORN WHITE, FOR THE STATE AND PRINCIPAL CITIES: 1920.

COUNTRY OF BIRTH.	THE STATE.		JACKSONVILLE.		TAMPA.	
	Number.	Per cent distribution.	Number.	Per cent distribution.	Number.	Per cent distribution.
All countries	43,008	100.0	3,894	100.0	10,666	100.0
Austria	525	1.2	96	2.5	31	0.3
Canada	4,121	9.6	370	9.5	253	2.4
Cuba	6,613	15.4	57	1.5	3,459	32.4
Denmark	575	1.3	48	1.2	24	0.2
England	4,451	10.3	600	15.4	202	1.9
France	731	1.7	100	2.6	63	0.6
Germany	3,534	8.2	446	11.5	167	1.6
Greece	1,408	3.3	181	4.6	68	0.6
Hungary	383	0.9	39	1.0	23	0.2
Ireland	1,304	3.0	177	4.5	61	0.6
Italy	4,745	11.0	164	4.2	2,817	26.4

COUNTRY OF BIRTH.	THE STATE.		JACKSONVILLE.		TAMPA.	
	Number.	Per cent distribution.	Number.	Per cent distribution.	Number.	Per cent distribution
Netherlands	357	0.8	26	0.7	22	0.2
Norway	610	1.4	48	1.2	31	0.3
Poland	428	1.0	78	2.0	18	0.2
Rumania	472	1.1	162	4.2	104	1.0
Russia	1,243	2.9	469	12.0	104	1.0
Scotland	1,068	2.5	141	3.6	76	0.7
Spain	4,091	9.5	74	1.9	2,726	25.6
Sweden	1,399	3.3	76	2.0	52	0.5
Switzerland	357	0.8	26	0.7	25	0.2
Syria	533	1.2	304	7.8	39	0.4
West Indies [1]	2,087	4.9	35	0.9	68	0.6
All other countries	1,973	4.6	177	4.5	233	2.2

[1] Except Cuba and Porto Rico.

TABLE 7.—INDIANS, CHINESE, AND JAPANESE, FOR COUNTIES AND FOR CITIES OF 25,000 OR MORE: 1920, 1910, AND 1900.

COUNTY OR CITY.	INDIAN.			CHINESE.			JAPANESE.		
	1920	1910	1900	1920	1910	1900	1920	1910	1900
COUNTIES.									
The state	518	74	358	181	191	120	106	50	1
Alachua				2	1	1			
Brevard			81				16	7	
Broward	22			2					
Dade	52		109	18	5	5	15		
De Soto	8	11				1			
Duval	12	13	5	66	75	35	14	7	
Escambia	15	5		6	7	4	7	1	
Flagler	3								
Franklin				4	3				
Hillsborough	8	8	1	31	48	35		2	
Jackson	1		14	1	1				
Lee	265		146	1					
Madison				3	1				
Manatee	3			2					
Marion	1				2				
Monroe	1			16	21	26	1		
Nassau		1		1		3			

COUNTY OR CITY.	INDIAN.			CHINESE.			JAPANESE.		
	1920	1910	1900	1920	1910	1900	1920	1910	1900
COUNTIES—con.									
Okeechobee	34								
Orange	1			1	1			2	
Osceola	1								
Palm Beach	62	16		1	2		37	25	
Pinellas	1			9			1		
Putnam				2	4	3	2		
St. Johns				2	5	4	3		
St. Lucie	24								
Seminole	2			3			4		
Taylor	2								
Volusia		5		10	4	1	6	2	
All other counties		15	2		11	2		4	1
CITIES.									
Jacksonville	10	11		49	65	35	1	1	
Miami			(1)	17	4	(1)	10		(1)
Pensacola	1	2		6	7	4			
Tampa	4	2	1	28	38	31		1	

[1] Figures not available.

TABLE 8.—AGE, FOR CITIES OF 10,000 OR MORE: 1920.

AGE PERIOD.	ALL CLASSES.		NATIVE WHITE.		FOREIGN-BORN WHITE.		NEGRO.	
	Male.	Female.	Male.	Female.	Male.	Female.	Male.	Female.
Jacksonville	**45,011**	**46,547**	**22,544**	**23,534**	**2,190**	**1,704**	**20,222**	**21,298**
Under 5 years	3,942	4,048	2,471	2,434	7	10	1,463	1,604
Under 1 year	800	859	483	529	1	2	316	328
5 to 9 years	4,115	4,062	2,298	2,265	21	31	1,794	1,764
10 to 14 years	3,549	3,888	1,957	2,041	33	39	1,558	1,807
15 to 19 years	3,250	4,364	1,695	2,100	66	91	1,493	2,171
20 to 44 years	21,344	23,075	10,039	10,769	1,203	949	10,073	11,351
45 years and over	8,414	6,888	4,034	3,802	850	578	3,510	2,418
Age unknown	301	222	50	33	10	6	331	183
18 to 44 years	22,763	25,068	10,730	11,697	1,231	983	10,771	12,381
21 years and over	20,480	20,094	13,795	14,219	2,042	1,510	13,594	13,359
Key West	**9,917**	**8,832**	**6,181**	**5,277**	**1,758**	**1,477**	**1,959**	**2,071**
Under 5 years	1,058	1,005	783	742	14	11	260	251
Under 1 year	222	204	172	157	4	1	46	46
5 to 9 years	1,058	1,018	805	768	15	9	238	240
10 to 14 years	991	918	715	667	33	42	242	206
15 to 19 years	1,157	943	905	648	64	56	185	239
20 to 44 years	3,784	3,265	2,373	1,893	783	638	622	728
45 years and over	1,854	1,676	588	551	847	718	411	406
Age unknown	15	7	12	3	2	3	1	1
18 to 44 years	4,371	3,635	2,838	2,154	815	662	710	818
21 years and over	5,436	4,790	2,804	2,341	1,620	1,347	1,001	1,100
Miami	**14,982**	**14,580**	**8,996**	**8,710**	**1,384**	**1,179**	**4,579**	**4,691**
Under 5 years	1,430	1,488	888	902	11	10	528	575
Under 1 year	297	332	178	171	1	.....	116	161
5 to 9 years	1,278	1,275	852	815	30	20	394	438
10 to 14 years	1,073	1,045	728	681	44	41	301	323
15 to 19 years	975	1,150	588	671	65	56	322	422
20 to 44 years	7,030	6,937	3,817	3,797	675	638	2,522	2,498
45 years and over	3,126	2,661	2,074	1,822	548	410	500	428
Age unknown	72	33	49	22	11	4	12	7
18 to 44 years	7,469	7,441	4,055	4,061	704	666	2,694	2,709
21 years and over	9,995	9,333	5,824	5,487	1,220	1,041	2,031	2,800

AGE PERIOD.	ALL CLASSES.		NATIVE WHITE.		FOREIGN-BORN WHITE.		NEGRO.	
	Male.	Female.	Male.	Female.	Male.	Female.	Male.	Female.
Pensacola	**15,911**	**15,124**	**9,794**	**9,385**	**1,052**	**393**	**5,059**	**5,345**
Under 5 years	1,484	1,412	1,094	1,043	3	3	387	366
Under 1 year	315	280	226	217	.....	.....	89	72
5 to 9 years	1,499	1,527	1,048	1,048	6	5	445	474
10 to 14 years	1,321	1,447	807	924	8	8	416	515
15 to 19 years	1,353	1,636	888	998	11	12	454	626
20 to 44 years	7,169	6,686	4,230	3,910	518	190	2,418	2,585
45 years and over	3,020	2,395	1,597	1,447	499	175	921	773
Age unknown	65	21	40	15	7	.....	18	6
18 to 44 years	7,785	7,409	4,622	4,343	524	197	2,636	2,868
21 years and over	9,967	8,747	5,699	5,176	1,017	362	3,245	3,208
St. Petersburg	**6,382**	**7,855**	**4,903**	**6,158**	**363**	**374**	**1,111**	**1,322**
Under 5 years	391	409	295	297	.....	.....	96	112
Under 1 year	72	69	46	46	.....	.....	20	23
5 to 9 years	425	435	316	308	.....	1	100	126
10 to 14 years	450	490	349	372	2	1	99	117
15 to 19 years	390	487	298	345	2	3	90	139
20 to 44 years	1,964	2,885	1,330	2,079	93	119	537	686
45 years and over	2,743	3,122	2,304	2,738	263	248	175	136
Age unknown	19	27	11	19	3	2	5	6
18 to 44 years	2,120	3,095	1,440	2,219	95	120	581	755
21 years and over	4,655	5,922	3,592	4,758	359	367	699	796
Tampa	**25,998**	**25,610**	**14,439**	**14,940**	**5,917**	**4,749**	**5,614**	**5,917**
Under 5 years	2,576	2,539	2,151	2,120	24	31	400	388
Under 1 year	480	501	396	421	.....	4	84	76
5 to 9 years	2,745	2,734	2,195	2,168	102	96	448	469
10 to 14 years	2,642	2,612	1,953	1,905	205	202	481	504
15 to 19 years	2,241	2,550	1,428	1,563	303	388	448	599
20 to 44 years	11,046	11,281	4,675	5,205	3,502	2,820	2,864	3,254
45 years and over	4,675	3,862	2,021	1,960	1,692	1,208	945	694
Age unknown	73	32	16	19	29	4	28	9
18 to 44 years	11,947	12,323	5,203	5,805	3,661	2,999	3,076	3,517
21 years and over	15,428	14,632	6,527	6,913	5,130	3,928	3,749	3,789

TABLE 9.—COMPOSITION AND CHARACTERISTICS OF THE POPULATION, FOR COUNTIES: 1920.

[Parts of Dade, Hillsborough, Orange, Osceola, Palm Beach, St. Johns, St. Lucie, Santa Rosa, Volusia, Walton, and Washington Counties taken to form new counties since 1910. For detailed notes concerning changes in boundaries, see Vol. I, 1920, p. 140.]

[Per cent not shown where base is less than 100.]

SUBJECT.	THE STATE.	Alachua.	Baker.	Bay.[1]	Bradford.	Brevard.	Broward.[1]	Calhoun.	Citrus.
COLOR OR RACE, NATIVITY, AND SEX.									
Total population	**968,470**	**31,689**	**5,622**	**11,407**	**12,503**	**8,505**	**5,135**	**8,775**	**5,220**
Male	495,320	15,864	2,953	5,063	6,553	4,483	2,760	4,603	2,722
Female	473,150	15,825	2,669	5,444	5,950	4,022	2,375	4,172	2,498
Native white	595,145	16,896	4,190	8,484	8,941	5,615	3,307	6,341	2,653
Male	303,041	8,546	2,106	4,416	4,589	2,919	1,745	3,324	1,363
Female	292,104	8,350	2,084	4,068	4,352	2,696	1,562	3,017	1,290
Native white—Native parentage	532,295	16,452	4,176	8,158	8,851	4,990	2,890	6,285	2,589
Native white—Foreign parentage	35,751	170	9	131	33	316	203	18	17
Native white—Mixed parentage	27,099	274	5	195	57	309	205	38	47
Foreign-born white	43,008	218	10	166	70	391	231	26	42
Male	24,603	128	8	102	43	220	131	22	26
Female	18,405	90	2	64	27	171	100	4	16
Negro	320,487	14,573	1,422	2,757	3,492	2,483	1,572	2,408	2,525
Male	167,156	7,188	839	1,445	1,921	1,335	869	1,257	1,333
Female	162,331	7,385	583	1,312	1,571	1,148	703	1,151	1,192
Indian, Chinese, Japanese, and all other (see Tables 1 and 7)	830	2	.....	.....	.....	16	25	.....	.....
Per cent native white	61.5	53.3	74.5	74.4	71.5	66.0	64.4	72.3	50.8
Per cent foreign-born white	4.4	0.7	0.2	1.5	0.6	4.6	4.5	0.3	0.8
Per cent Negro	34.0	46.0	25.3	24.2	27.9	29.2	30.6	27.4	48.4
1910: Total population	**752,619**	**34,305**	**4,805**	.....	**14,090**	**4,717**	.....	**7,465**	**6,731**
Native white	409,792	14,981	3,644	.....	10,047	3,087	.....	5,309	3,007
Foreign-born white	33,842	231	2	.....	54	224	.....	16	89
Negro	308,669	19,092	1,159	.....	3,987	1,399	.....	2,140	3,635
Per cent native white	54.4	43.7	75.8	.....	71.3	65.4	.....	71.1	44.7
Per cent foreign-born white	4.5	0.7	(2)	.....	0.4	4.7	.....	0.2	1.3
Per cent Negro	41.0	55.7	24.1	.....	28.3	29.7	.....	28.7	54.0
AGE, SCHOOL ATTENDANCE, AND CITIZENSHIP.									
Total under 7 years of age	151,137	5,238	1,124	1,975	2,326	1,213	769	1,795	768
Total 7 to 13 years, inclusive	151,641	5,845	1,072	1,894	2,442	1,139	718	1,789	862
Number attending school	126,189	4,897	831	1,649	1,927	1,025	677	1,071	780
Per cent attending school	83.2	83.8	77.5	87.1	78.9	90.0	94.3	59.9	90.5
Total 14 and 15 years	37,757	1,483	276	422	591	300	164	389	198
Number attending school	29,675	1,222	198	345	488	266	119	246	163
Per cent attending school	78.6	82.4	71.7	81.8	82.6	88.7	72.6	63.2	82.3
Total 16 and 17 years	37,395	1,429	201	429	587	283	162	387	213
Number attending school	17,027	823	62	184	328	148	81	152	103
Per cent attending school	45.5	57.6	23.8	42.9	55.9	52.3	50.0	39.3	48.4
Total 18 to 20 years, inclusive	53,926	1,775	356	619	665	434	232	528	297
Number attending school	6,912	275	13	81	93	60	21	49	23
Per cent attending school	12.8	15.5	3.7	13.1	14.0	13.8	9.1	9.3	7.7
Males 21 years of age and over	280,600	8,062	1,435	3,271	3,183	2,801	1,714	2,126	1,588
Native white—Native parentage	147,269	4,184	907	2,209	2,072	1,533	944	1,453	721
Native white—Foreign or mixed parentage	15,606	142	8	125	37	224	117	20	24
Foreign-born white	22,282	122	8	98	37	212	122	20	26
Naturalized	8,968	60	4	64	22	110	75	4	11
First papers	1,723	6	.....	9	2	25	23	4	1
Alien	9,309	32	1	10	8	29	14	5	7
Unknown	2,282	24	3	15	5	48	10	7	7
Negro	95,092	3,612	512	839	1,037	826	523	633	817
Indian, Chinese, Japanese, and all other	351	2	.....	.....	.....	6	8	.....	.....
Females 21 years of age and over	256,014	7,857	1,098	2,797	2,709	2,335	1,376	1,761	1,294
Native white—Native parentage	137,645	4,091	820	1,938	1,968	1,371	768	1,241	635
Native white—Foreign or mixed parentage	16,226	147	6	128	13	196	129	9	19
Foreign-born white	16,088	86	2	59	24	159	97	3	16
Naturalized	7,141	47	1	43	15	95	50	.....	10
First papers	111	.....	.....	.....	.....	4	2	.....	.....
Alien	7,137	22	1	9	3	27	27	.....	3
Unknown	1,699	17	.....	7	6	33	18	3	3
Negro	85,916	3,533	270	672	704	606	377	508	624
Indian, Chinese, Japanese, and all other	139	.....	.....	.....	.....	3	5	.....	.....
Males 18 to 44 years, inclusive	197,886	5,405	1,144	2,287	2,201	1,783	1,173	1,524	1,083
Females 18 to 44 years, inclusive	202,492	6,162	969	2,288	2,163	1,704	1,057	1,565	1,061
ILLITERACY.									
Total 10 years of age and over	**751,787**	**24,023**	**4,037**	**8,591**	**9,131**	**6,791**	**4,054**	**6,194**	**4,075**
Number illiterate	71,811	3,404	582	977	1,075	236	213	1,160	555
Per cent illiterate	9.6	14.2	14.4	11.4	11.8	3.5	5.3	18.7	13.6
Per cent illiterate in 1910	13.8	17.4	22.1	.....	13.0	6.3	.....	17.0	22.1
Native white	450,630	12,662	2,901	6,276	6,435	4,442	2,582	4,409	2,056
Number illiterate	13,169	416	223	367	475	52	15	291	25
Per cent illiterate	2.9	3.3	7.7	5.8	7.4	1.2	0.6	6.6	1.2
Foreign-born white	42,057	217	10	164	68	385	229	24	42
Number illiterate	2,657	2	1	5	1	5	6	.....	3
Per cent illiterate	6.3	0.9	.....	3.0	.....	1.3	2.6	.....	.....
Negro	258,449	11,142	1,126	2,151	2,628	1,955	1,222	1,761	1,977
Number illiterate	55,639	2,985	358	605	599	179	176	869	527
Per cent illiterate	21.5	26.8	31.8	28.1	22.8	9.2	14.4	49.3	26.7
Total 16 to 20 years, inclusive	91,321	3,204	617	1,048	1,252	717	394	915	510
Number illiterate	6,294	293	67	115	100	19	23	129	54
Per cent illiterate	6.9	9.1	10.9	11.0	8.0	2.6	5.8	14.1	10.6
Illiterate males 21 years of age and over	29,677	1,344	269	409	468	126	95	412	265
Per cent of all males 21 years of age and over	10.6	16.7	18.7	12.5	14.7	4.5	5.5	19.4	16.7
Native white	5,572	205	85	149	201	28	7	126	10
Foreign-born white	1,094	1	1	5	.....	4	1	.....	3
Negro	22,875	1,137	183	255	267	94	81	286	252
Illiterate females 21 years of age and over	28,820	1,346	177	364	411	85	87	374	191
Per cent of all females 21 years of age and over	11.3	17.1	16.1	13.0	15.2	3.6	6.3	21.2	14.8
Native white	5,242	159	104	153	207	20	6	113	8
Foreign-born white	1,442	1	.....	.....	1	1	5	.....	.....
Negro	22,039	1,186	73	211	203	64	72	261	183
DWELLINGS AND FAMILIES.									
Dwellings, number	217,871	7,179	1,150	2,768	2,419	2,254	1,368	1,935	1,379
Families, number	234,133	7,446	1,189	2,919	2,507	2,364	1,418	1,973	1,402

[1] Organized since 1910; see headnote.

[2] Less than one-tenth of 1 per cent.

TABLE 9.—COMPOSITION AND CHARACTERISTICS OF THE POPULATION, FOR COUNTIES: 1920—Continued.

[Per cent not shown where base is less than 100.]

SUBJECT.	Clay.	Columbia.	Dade.[1]	De Soto.	Duval.	Escambia.	Flagler.[2]	Franklin.	Gadsden.
COLOR OR RACE, NATIVITY, AND SEX.									
Total population	5,621	14,290	42,753	25,434	113,540	49,386	2,442	5,318	23,539
Male	2,898	7,136	22,335	14,048	56,525	25,724	1,439	2,682	11,391
Female	2,723	7,154	20,418	11,386	57,015	23,662	1,003	2,636	12,148
Native white	3,464	7,201	26,598	20,412	60,583	32,287	1,317	2,643	8,606
Male	1,755	3,594	13,765	11,085	30,088	16,874	730	1,290	4,263
Female	1,709	3,607	12,833	9,327	30,495	15,413	587	1,353	4,343
Native white—Native parentage	3,286	7,089	22,072	19,334	52,948	28,371	1,119	2,253	8,417
Native white—Foreign parentage	66	51	2,392	524	4,244	1,619	146	158	102
Native white—Mixed parentage	112	61	2,134	554	3,391	2,297	52	232	87
Foreign-born white	85	90	3,385	667	4,870	1,850	164	187	121
Male	50	51	1,856	431	2,762	1,309	103	148	81
Female	35	39	1,529	236	2,108	541	61	39	40
Negro	2,072	6,999	12,680	4,347	47,989	15,221	958	2,484	14,812
Male	1,093	3,491	6,659	2,527	23,592	7,521	605	1,241	7,047
Female	979	3,508	6,021	1,820	24,397	7,700	353	1,243	7,765
Indian, Chinese, Japanese, and all other (see Tables 1 and 7)	.....	.....	90	8	98	28	3	4	.....
Per cent native white	61.6	50.4	62.2	80.3	53.4	65.4	53.9	49.7	36.6
Per cent foreign-born white	1.5	0.6	7.9	2.6	4.3	3.7	6.7	3.5	0.5
Per cent Negro	36.9	49.0	29.7	17.1	42.3	30.8	39.2	46.7	62.9
1910: Total population	6,116	17,689	11,933	14,200	75,163	38,029	.....	5,201	22,198
Native white	3,579	9,178	7,010	11,655	34,746	21,670	.....	2,564	7,100
Foreign-born white	83	99	724	183	3,052	1,234	.....	147	130
Negro	2,453	8,411	4,194	2,351	37,270	15,111	.....	2,487	14,965
Per cent native white	58.5	51.9	58.7	82.1	46.2	57.0	.....	49.3	32.0
Per cent foreign-born white	1.4	0.6	6.1	1.3	4.1	3.2	.....	2.8	0.6
Per cent Negro	40.1	47.5	35.1	16.6	49.6	39.7	.....	47.8	67.4
AGE, SCHOOL ATTENDANCE, AND CITIZENSHIP.									
Total under 7 years of age	915	2,544	5,941	3,901	15,056	7,246	347	751	4,152
Total 7 to 13 years, inclusive	902	2,722	4,813	3,997	14,454	7,298	347	815	4,157
Number attending school	773	2,233	4,185	3,494	13,539	6,855	294	714	3,281
Per cent attending school	85.7	82.0	87.0	87.4	93.7	93.9	84.7	87.6	78.9
Total 14 and 15 years	216	768	1,157	989	3,576	1,772	92	208	1,015
Number attending school	185	650	962	852	3,003	1,485	61	170	783
Per cent attending school	85.6	84.6	83.1	86.1	84.0	83.8	.....	81.7	77.1
Total 16 and 17 years	250	663	1,222	981	3,692	1,906	91	220	1,034
Number attending school	116	390	517	544	1,567	722	29	93	482
Per cent attending school	46.4	58.8	42.3	55.5	42.4	37.9	.....	42.3	46.6
Total 18 to 20 years, inclusive	315	866	2,151	1,543	6,279	3,243	129	294	1,343
Number attending school	34	177	227	229	665	265	9	15	155
Per cent attending school	10.8	20.4	10.6	14.8	10.6	8.2	7.0	5.1	11.5
Males 21 years of age and over	1,608	3,433	14,728	8,153	35,937	15,063	915	1,615	5,734
Native white—Native parentage	866	1,717	7,268	5,673	15,778	8,007	359	576	2,268
Native white—Foreign or mixed parentage	39	25	1,461	387	2,052	1,217	55	128	74
Foreign-born white	49	48	1,640	402	2,574	1,255	97	141	80
Naturalized	34	12	817	250	1,385	585	53	77	56
First papers	7	5	224	41	385	131	11	18	5
Alien	4	11	398	43	590	285	25	36	4
Unknown	4	20	201	68	214	254	8	10	15
Negro	654	1,643	4,319	1,688	15,462	4,572	404	769	3,312
Indian, Chinese, Japanese, and all other	.....	.....	40	3	71	12	.....	1	.....
Females 21 years of age and over	1,415	3,294	12,741	5,870	34,546	12,858	521	1,415	6,104
Native white—Native parentage	806	1,701	6,412	4,425	15,471	6,753	258	571	2,271
Native white—Foreign or mixed parentage	58	25	1,426	284	2,267	1,219	37	107	69
Foreign-born white	35	31	1,349	220	1,871	495	51	35	38
Naturalized	25	11	737	151	1,102	267	34	26	28
First papers	2	.....	20	3	18	4	3	.....	1
Alien	4	7	411	39	528	94	14	6	8
Unknown	4	13	181	27	223	130	.....	3	1
Negro	516	1,537	3,542	939	14,929	4,387	174	702	3,726
Indian, Chinese, Japanese, and all other	.....	.....	12	2	8	4	1	.....	.....
Males 18 to 44 years, inclusive	1,091	2,283	10,844	5,902	27,305	11,906	644	1,126	4,033
Females 18 to 44 years, inclusive	1,089	2,658	10,028	4,695	29,441	10,674	430	1,115	5,057
ILLITERACY.									
Total 10 years of age and over	4,332	10,650	34,599	19,804	91,998	38,944	1,952	4,220	17,592
Number illiterate	478	777	1,283	1,379	5,111	3,189	319	477	3,445
Per cent illiterate	11.0	7.3	3.7	7.0	5.6	8.2	16.3	11.3	19.6
Per cent illiterate in 1910	13.8	15.3	4.2	5.7	8.5	10.9	.....	19.5	29.2
Native white	2,621	5,308	21,130	15,628	47,358	24,042	1,002	2,008	6,511
Number illiterate	137	112	58	398	405	783	18	80	219
Per cent illiterate	5.2	2.1	0.3	2.5	0.9	3.2	1.8	4.0	3.4
Foreign-born white	85	84	3,295	657	4,781	1,831	163	183	121
Number illiterate	5	1	67	18	163	92	11	4	20
Per cent illiterate	.....	.....	2.0	2.7	3.4	5.0	6.7	2.2	16.5
Negro	1,626	5,258	10,097	3,511	39,771	12,451	785	2,028	10,960
Number illiterate	336	664	1,122	961	4,535	2,313	290	393	3,206
Per cent illiterate	20.7	12.6	11.1	27.4	11.4	18.6	36.9	19.4	29.3
Total 16 to 20 years, inclusive	565	1,529	3,373	2,524	9,971	5,149	220	514	2,377
Number illiterate	42	71	75	100	283	206	27	43	360
Per cent illiterate	7.4	4.6	2.2	4.0	2.8	4.0	12.3	8.4	15.1
Illiterate males 21 years of age and over	233	337	576	728	2,215	1,443	160	202	1,231
Per cent of all males 21 years of age and over	14.5	9.8	3.9	8.9	6.2	9.6	17.5	12.5	21.5
Native white	62	51	28	204	171	332	8	25	84
Foreign-born white	1	1	21	6	62	61	3	3	13
Negro	170	285	513	517	1,976	1,050	149	174	1,134
Illiterate females 21 years of age and over	173	321	567	431	2,497	1,464	89	187	1,506
Per cent of all females 21 years of age and over	12.2	9.7	4.5	7.3	7.2	11.4	17.1	13.2	24.7
Native white	48	42	19	165	172	342	9	27	85
Foreign-born white	4	.....	45	12	94	31	8	1	7
Negro	121	279	496	253	2,229	1,090	72	159	1,414
DWELLINGS AND FAMILIES.									
Dwellings, number	1,328	2,905	10,073	6,018	24,713	10,228	654	1,382	4,794
Families, number	1,420	3,022	11,014	6,317	28,593	11,449	689	1,445	4,904

[1] See headnote to table.

[2] Organized since 1910; see headnote to table.

TABLE 9.—COMPOSITION AND CHARACTERISTICS OF THE POPULATION, FOR COUNTIES: 1920—Continued.

[Per cent not shown where base is less than 100.]

SUBJECT.	Hamilton.	Hernando.	Hillsborough.[1]	Holmes.	Jackson.	Jefferson.	Lafayette.	Lake.	Lee.
COLOR OR RACE, NATIVITY, AND SEX.									
Total population	**9,873**	**4,548**	**88,257**	**12,850**	**31,224**	**14,502**	**6,242**	**12,744**	**9,540**
Male	4,924	2,404	44,722	6,443	15,521	7,160	3,234	6,612	5,038
Female	4,949	2,144	43,535	6,407	15,703	7,342	3,008	6,132	4,502
Native white	5,601	2,622	56,472	11,807	17,867	3,959	5,125	8,486	7,593
Male	2,760	1,355	28,076	5,897	9,005	2,012	2,631	4,353	3,967
Female	2,841	1,267	28,396	5,910	8,862	1,947	2,494	4,133	3,626
Native white—Native parentage	5,579	2,510	39,090	11,772	17,767	3,869	5,116	7,750	6,808
Native white—Foreign parentage	9	49	12,728	2	38	23	4	363	320
Native white—Mixed parentage	13	63	4,654	33	62	67	5	373	465
Foreign-born white	9	101	15,157	9	35	22	4	441	434
Male	6	64	8,401	6	26	16	2	237	271
Female	3	37	6,756	3	9	6	2	204	163
Negro	4,263	1,825	16,588	1,034	13,320	10,521	1,113	3,817	1,247
Male	2,158	985	8,211	540	6,488	5,132	601	2,022	663
Female	2,105	840	8,377	494	6,832	5,389	512	1,795	584
Indian, Chinese, Japanese, and all other (see Tables 1 and 7)			40		2				266
Per cent native white	56.7	57.7	64.0	91.9	57.2	27.3	82.1	66.6	79.6
Per cent foreign-born white	0.1	2.2	17.2	0.1	0.1	0.2	0.1	3.5	4.5
Per cent Negro	43.2	40.1	18.8	8.0	42.7	72.5	17.8	30.0	13.1
1910: Total population	**11,825**	**4,997**	**78,374**	**11,557**	**29,821**	**17,210**	**6,710**	**9,509**	**6,294**
Native white	6,279	2,194	44,904	10,355	15,546	4,055	5,344	5,665	5,126
Foreign-born white	13	22	16,967	8	20	41	5	217	231
Negro	5,533	2,781	16,445	1,194	14,254	13,114	1,361	3,627	937
Per cent native white	53.1	43.9	57.3	89.6	52.1	23.6	79.6	59.6	81.4
Per cent foreign-born white	0.1	0.4	21.6	0.1	0.1	0.2	0.1	2.3	3.7
Per cent Negro	46.8	55.7	21.0	10.3	47.8	76.2	20.3	38.1	14.9
AGE, SCHOOL ATTENDANCE, AND CITIZENSHIP.									
Total under 7 years of age	1,943	726	13,484	2,775	6,129	2,859	1,214	1,744	1,448
Total 7 to 13 years, inclusive	1,897	715	13,873	2,671	6,293	2,924	1,145	1,834	1,408
Number attending school	949	545	13,111	1,939	4,063	1,647	905	1,481	1,269
Per cent attending school	50.0	76.2	94.5	72.6	64.6	56.3	79.0	80.8	90.1
Total 14 and 15 years	495	178	3,302	624	1,595	700	306	484	338
Number attending school	269	137	2,698	502	1,001	389	228	380	291
Per cent attending school	54.3	77.0	81.7	80.4	62.8	55.6	74.5	78.5	86.1
Total 16 and 17 years	430	183	3,425	597	1,524	604	276	472	339
Number attending school	165	97	1,350	339	592	208	141	227	161
Per cent attending school	38.4	53.0	39.4	56.8	38.8	34.4	51.1	48.1	47.5
Total 18 to 20 years, inclusive	557	255	4,771	702	1,782	793	339	635	466
Number attending school	111	39	561	133	237	86	42	103	49
Per cent attending school	19.9	15.3	11.8	18.9	13.3	10.8	12.4	16.2	10.5
Males 21 years of age and over	2,346	1,394	25,573	2,786	6,801	3,182	1,620	3,037	2,997
Native white—Native parentage	1,305	707	11,027	2,532	3,937	1,010	1,248	2,300	1,957
Native white—Foreign or mixed parentage	5	36	1,986	12	40	26	5	261	254
Foreign-born white	6	56	7,248	3	24	16	2	215	259
Naturalized	4	22	1,319		15	6	2	113	170
First papers		2	215		1	1		21	17
Alien	1	21	5,432		4	2		51	44
Unknown	1	11	282	3	4	7		30	28
Negro	1,030	595	5,285	239	2,798	2,130	365	1,161	457
Indian, Chinese, Japanese, and all other			27		2				70
Females 21 years of age and over	2,205	1,097	23,829	2,695	7,100	3,440	1,342	3,638	2,544
Native white—Native parentage	1,287	633	10,932	2,472	3,899	948	1,090	2,221	1,719
Native white—Foreign or mixed parentage	4	27	2,234	12	36	32		273	252
Foreign-born white	3	30	5,540	3	8	6	2	185	154
Naturalized	3	17	1,171	2	6	5	2	105	111
First papers			20						
Alien		7	4,147					61	28
Unknown		6	202	1	2	1		19	15
Negro	911	407	5,120	208	3,157	2,454	250	959	367
Indian, Chinese, Japanese, and all other			3						52
Males 18 to 44 years, inclusive	1,611	923	19,118	2,052	4,718	2,055	1,208	2,411	1,916
Females 18 to 44 years, inclusive	1,798	888	19,718	2,225	5,716	2,576	1,134	2,504	1,913
ILLITERACY.									
Total 10 years of age and over	**7,141**	**3,503**	**68,740**	**8,910**	**22,424**	**10,395**	**4,521**	**10,187**	**7,472**
Number illiterate	1,445	616	3,969	1,158	4,972	3,263	346	759	402
Per cent illiterate	20.2	17.6	5.8	13.0	22.2	31.4	7.7	7.5	5.4
Per cent illiterate in 1910	21.3	15.0	8.1	22.8	25.7	21.8	13.9	13.0	4.4
Native white	4,010	2,004	40,091	8,157	12,641	2,925	3,650	6,751	5,789
Number illiterate	243	18	573	910	1,458	52	120	83	89
Per cent illiterate	6.1	0.9	1.4	11.2	11.5	1.8	3.3	1.2	1.5
Foreign-born white	9	97	14,763	8	35	22	4	429	430
Number illiterate		3	1,682		1			8	9
Per cent illiterate			11.4					1.9	2.1
Negro	3,122	1,402	13,850	745	9,746	7,448	867	3,007	1,061
Number illiterate	1,202	595	1,707	248	3,512	3,211	226	668	118
Per cent illiterate	38.5	42.4	12.3	33.3	36.0	43.1	26.1	22.2	11.1
Total 16 to 20 years, inclusive	987	438	8,196	1,299	3,306	1,397	615	1,107	805
Number illiterate	210	33	253	110	532	378	30	55	52
Per cent illiterate	21.3	7.5	3.1	8.5	16.1	27.1	4.9	5.0	6.5
Illiterate males 21 years of age and over	470	332	1,530	438	1,625	988	148	334	186
Per cent of all males 21 years of age and over	20.0	23.8	6.0	15.7	23.9	31.0	9.1	8.5	6.2
Native white	64	6	200	349	588	24	53	33	51
Foreign-born white		3	583		1			5	6
Negro	406	323	741	89	1,035	964	95	296	65
Illiterate females 21 years of age and over	427	198	2,091	483	1,968	1,243	123	268	122
Per cent of all females 21 years of age and over	19.4	18.0	8.8	17.9	27.7	36.1	9.2	7.4	4.8
Native white	77	9	248	393	560	19	49	38	35
Foreign-born white			1,008					3	3
Negro	350	189	835	90	1,408	1,224	74	227	32
DWELLINGS AND FAMILIES.									
Dwellings, number	2,064	1,175	18,894	2,532	6,463	3,167	1,367	3,248	2,323
Families, number	2,119	1,190	20,812	2,595	6,680	3,208	1,377	3,377	2,493

[1] See headnote to table.

TABLE 9.—COMPOSITION AND CHARACTERISTICS OF THE POPULATION, FOR COUNTIES: 1920—Continued.

[Per cent not shown where base is less than 100.]

SUBJECT.	Leon.	Levy.	Liberty.	Madison.	Manatee.	Marion.	Monroe.	Nassau.	Okaloosa.[1]
COLOR OR RACE, NATIVITY, AND SEX.									
Total population	18,059	9,921	5,006	16,516	18,712	23,968	19,550	11,340	9,360
Male	8,544	5,242	2,689	8,221	10,106	12,048	10,459	5,742	4,785
Female	9,515	4,679	2,317	8,295	8,606	11,920	9,091	5,598	4,575
Native white	5,793	5,924	2,758	8,008	12,445	10,698	11,882	5,764	7,473
Male	2,845	3,095	1,442	4,021	6,510	5,397	6,431	2,858	3,785
Female	2,948	2,829	1,316	3,987	5,935	5,301	5,451	2,906	3,688
Native white—Native parentage	5,602	5,840	2,745	7,956	11,618	10,161	5,103	5,236	7,377
Native white—Foreign parentage	85	33	5	22	352	245	3,774	291	45
Native white—Mixed parentage	106	51	8	30	475	292	3,005	237	51
Foreign-born white	99	37	6	13	456	382	3,326	546	47
Male	59	26	4	10	273	202	1,820	356	27
Female	40	11	2	3	183	180	1,506	190	20
Negro	12,167	3,960	2,242	8,492	5,804	12,887	4,315	5,029	1,840
Male	5,640	2,121	1,243	4,188	3,317	6,448	2,188	2,527	973
Female	6,527	1,839	999	4,304	2,487	6,439	2,127	2,502	867
Indian, Chinese, Japanese, and all other (see Tables 1 and 7)	.....	.....	.....	3	7	1	27	1	.....
Per cent native white	32.1	59.7	55.1	48.5	66.5	44.6	60.8	50.8	79.8
Per cent foreign-born white	0.5	0.4	0.1	0.1	2.4	1.6	17.0	4.8	0.5
Per cent Negro	67.4	39.9	44.8	51.4	31.0	53.8	22.1	44.3	19.7
1910: Total population	19,427	10,361	4,700	16,919	9,550	26,941	21,563	10,525	.....
Native white	4,588	5,564	2,588	7,502	7,015	10,222	10,458	4,790	.....
Foreign-born white	109	70	1	6	189	341	5,242	181	.....
Negro	14,726	4,727	2,111	9,410	2,346	16,376	5,842	5,553	.....
Per cent native white	23.6	53.7	55.1	44.3	73.5	37.9	48.5	45.5	.....
Per cent foreign-born white	0.6	0.7	(2)	(2)	2.0	1.3	24.3	1.7	.....
Per cent Negro	75.8	45.6	44.9	55.6	24.6	60.8	27.1	52.8	.....
AGE, SCHOOL ATTENDANCE, AND CITIZENSHIP.									
Total under 7 years of age	3,121	1,759	901	3,161	2,632	3,725	3,034	1,824	1,740
Total 7 to 13 years, inclusive	3,135	1,701	895	3,382	2,616	4,118	2,804	1,917	1,785
Number attending school	2,836	1,133	661	2,156	2,419	3,635	2,409	1,320	1,365
Per cent attending school	90.5	66.6	73.9	63.7	92.5	88.3	85.9	68.9	76.5
Total 14 and 15 years	820	433	188	831	668	1,098	742	525	431
Number attending school	702	230	131	495	593	916	562	328	307
Per cent attending school	85.6	53.1	69.7	59.6	88.8	83.4	75.7	62.5	71.2
Total 16 and 17 years	713	421	213	806	672	1,037	829	481	430
Number attending school	401	120	96	241	397	560	220	163	173
Per cent attending school	56.2	28.5	45.1	29.9	59.1	54.0	26.5	33.9	40.2
Total 18 to 20 years, inclusive	1,014	557	358	954	1,080	1,261	1,392	596	527
Number attending school	193	27	40	103	145	186	104	55	72
Per cent attending school	19.0	4.8	11.2	10.8	13.4	14.8	7.5	9.2	13.7
Males 21 years of age and over	4,189	2,762	1,386	3,653	6,207	6,583	5,822	3,097	2,351
Native white—Native parentage	1,443	1,523	669	1,855	3,505	2,857	1,349	1,253	1,764
Native white—Foreign or mixed parentage	50	22	2	24	281	175	1,606	128	40
Foreign-born white	55	23	4	9	263	188	1,679	324	26
Naturalized	34	12	2	5	137	68	671	78	17
First papers	6	1	.....	.....	27	10	56	5	3
Alien	9	2	1	3	39	28	771	199	2
Unknown	6	8	1	1	60	82	181	42	4
Negro	2,641	1,194	711	1,763	2,155	3,362	1,176	1,391	521
Indian, Chinese, Japanese, and all other	.....	.....	.....	2	3	1	12	1	.....
Females 21 years of age and over	5,067	2,288	1,065	3,729	4,837	6,146	4,927	2,900	2,096
Native white—Native parentage	1,587	1,339	550	1,854	3,056	2,685	830	1,258	1,643
Native white—Foreign or mixed parentage	61	21	1	15	276	160	1,587	136	30
Foreign-born white	38	11	2	2	169	159	1,373	154	18
Naturalized	24	11	.....	1	97	65	621	41	12
First papers	.....	.....	.....	.....	2	.....	6	.....	.....
Alien	8	.....	1	1	34	24	629	75	5
Unknown	6	.....	1	.....	36	70	117	38	1
Negro	3,381	917	512	1,857	1,335	3,142	1,135	1,352	405
Indian, Chinese, Japanese, and all other	.....	.....	.....	1	1	.....	2	.....	.....
Males 18 to 44 years, inclusive	2,702	1,965	1,126	2,632	4,332	4,073	4,662	2,079	1,715
Females 18 to 44 years, inclusive	*3,850*	*1,945*	*1,009*	*3,087*	*3,775*	*4,689*	*3,750*	*2,218*	*1,693*
ILLITERACY.									
Total 10 years of age and over	13,634	7,399	3,732	11,889	14,969	18,508	15,281	8,677	6,868
Number illiterate	2,884	639	628	2,836	902	1,685	817	1,012	963
Per cent illiterate	21.2	8.6	16.8	23.9	6.0	9.1	5.3	11.7	14.0
Per cent illiterate in 1910	24.8	15.4	18.4	24.9	7.7	14.4	8.9	17.6	.....
Native white	4,410	4,287	1,947	5,812	9,842	8,324	8,674	4,214	5,440
Number illiterate	104	138	94	343	99	130	167	153	459
Per cent illiterate	2.4	3.2	4.8	5.9	1.0	1.6	1.9	3.6	8.4
Foreign-born white	98	37	6	11	449	368	3,274	521	45
Number illiterate	3	8	.....	.....	4	13	253	24	2
Per cent illiterate	.....	.....	.....	.....	0.9	3.5	7.7	4.6	.....
Negro	9,126	3,075	1,779	6,063	4,671	9,815	3,309	3,941	1,383
Number illiterate	2,777	493	534	2,493	799	1,541	395	835	502
Per cent illiterate	30.4	16.0	30.0	41.1	17.1	15.7	11.9	21.2	36.3
Total 16 to 20 years, inclusive	1,727	978	571	1,760	1,752	2,208	2,221	1,077	957
Number illiterate	182	68	73	356	68	154	43	74	80
Per cent illiterate	10.5	7.0	12.8	20.2	3.9	6.7	1.9	6.9	8.4
Illiterate males 21 years of age and over	1,021	256	271	966	523	718	367	437	402
Per cent of all males 21 years of age and over	*24.4*	*9.3*	*19.6*	*26.4*	*8.4*	*10.9*	*6.3*	*14.1*	*17.1*
Native white	53	58	45	176	51	54	83	63	182
Foreign-born white	2	5	.....	.....	1	8	128	14	2
Negro	966	193	226	790	471	655	155	360	218
Illiterate females 21 years of age and over	1,540	206	212	1,034	262	731	378	375	399
Per cent of all females 21 years of age and over	30.4	9.0	19.9	27.7	5.4	11.9	7.7	12.9	19.0
Native white	41	51	36	129	37	41	48	45	224
Foreign-born white	1	2	.....	.....	3	4	117	7	.....
Negro	1,498	153	176	905	222	686	212	323	175
DWELLINGS AND FAMILIES.									
Dwellings, number	4,063	2,211	1,186	3,377	4,380	5,766	3,893	2,606	1,970
Families, number	4,361	2,301	1,245	3,478	4,691	5,944	4,257	2,755	2,035

[1] Organized since 1910; see headnote to table.

[2] Less than one-tenth of 1 per cent.

TABLE 9.—COMPOSITION AND CHARACTERISTICS OF THE POPULATION, FOR COUNTIES: 1920—Continued.

[Per cent not shown where base is less than 100.]

SUBJECT.	Okeechobee.[1]	Orange.[2]	Osceola.[2]	Palm Beach.[2]	Pasco.	Pinellas.[1]	Polk.	Putnam.	St. Johns.[2]
COLOR OR RACE, NATIVITY, AND SEX.									
Total population	2,132	19,890	7,195	18,654	8,802	28,265	38,661	14,568	13,061
Male	1,149	10,042	3,632	9,930	4,733	13,749	20,577	7,461	6,402
Female	983	9,848	3,563	8,724	4,069	14,516	18,084	7,107	6,659
Native white	1,854	13,609	5,771	11,395	6,252	21,615	28,536	7,424	7,861
Male	979	6,786	2,884	5,988	3,279	10,242	14,933	3,781	3,855
Female	875	6,823	2,887	5,407	2,973	11,373	13,603	3,643	4,006
Native white—Native parentage	1,772	12,201	5,275	9,484	5,632	18,700	27,093	6,799	7,026
Native white—Foreign parentage	34	698	217	1,052	365	1,519	701	303	403
Native white—Mixed parentage	48	710	279	859	255	1,396	742	322	432
Foreign-born white	33	814	301	1,647	452	2,080	766	398	474
Male	20	436	170	959	292	1,272	452	216	230
Female	13	378	131	688	160	814	314	182	244
Negro	211	5,464	1,122	5,512	2,098	4,553	9,359	6,742	4,721
Male	133	2,817	578	2,925	1,162	2,227	5,192	3,460	2,314
Female	78	2,647	544	2,587	936	2,326	4,167	3,282	2,407
Indian, Chinese, Japanese, and all other (see Tables 1 and 7)	34	3	1	100	.....	11	.....	4	5
Per cent native white	87.0	68.4	80.2	61.1	71.0	76.5	73.8	51.0	60.2
Per cent foreign-born white	1.5	4.1	4.2	8.8	5.1	7.4	2.0	2.7	3.6
Per cent Negro	9.9	27.5	15.6	29.5	23.8	16.1	24.2	46.3	36.1
1910: Total population	.....	19,107	5,507	5,577	7,502	.....	24,148	13,096	13,208
Native white	.....	10,787	4,420	2,976	4,865	.....	16,260	5,063	7,285
Foreign-born white	.....	713	160	338	181	.....	450	325	464
Negro	.....	7,604	927	2,220	2,456	.....	7,419	6,804	5,454
Per cent native white	.....	56.5	80.3	53.4	64.8	.....	67.3	45.5	55.2
Per cent foreign-born white	.....	3.7	2.9	6.1	2.4	.....	1.9	2.5	3.5
Per cent Negro	.....	39.8	16.8	39.8	32.7	.....	30.7	52.0	41.3
AGE, SCHOOL ATTENDANCE, AND CITIZENSHIP.									
Total under 7 years of age	394	2,485	836	2,266	1,213	2,889	5,877	2,101	1,711
Total 7 to 13 years, inclusive	377	2,589	908	2,086	1,374	2,989	5,772	2,115	1,861
Number attending school	361	2,391	831	1,908	1,231	2,832	5,298	1,794	1,642
Per cent attending school	95.8	92.4	91.5	91.5	89.6	94.7	91.8	84.8	88.2
Total 14 and 15 years	80	653	240	549	356	798	1,380	551	463
Number attending school	71	587	216	454	318	708	1,204	433	400
Per cent attending school	.....	89.9	90.0	82.7	89.3	88.7	87.2	78.6	86.4
Total 16 and 17 years	101	681	215	541	344	792	1,450	514	449
Number attending school	59	375	137	260	218	431	783	232	232
Per cent attending school	58.4	55.1	63.7	48.1	63.4	54.4	54.0	45.1	51.7
Total 18 to 20 years, inclusive	112	1,039	341	931	452	1,247	2,283	795	669
Number attending school	10	170	84	118	95	245	347	91	98
Per cent attending school	8.9	16.4	24.6	12.7	21.0	19.6	15.2	11.4	14.6
Males 21 years of age and over	604	6,331	2,378	6,689	2,846	9,432	12,151	4,436	3,898
Native white—Native parentage	440	3,777	1,681	3,191	1,665	5,869	7,961	2,002	2,008
Native white—Foreign or mixed parentage	34	435	192	649	201	947	457	185	248
Foreign-born white	19	408	159	871	259	1,206	422	202	216
Naturalized	9	217	119	419	172	554	235	114	130
First papers	4	24	4	105	37	105	31	21	25
Alien	6	65	15	272	37	405	80	22	35
Unknown	.....	102	21	75	13	82	76	45	26
Negro	101	1,709	346	1,941	721	1,402	3,311	2,043	1,423
Indian, Chinese, Japanese, and all other	10	2	.....	37	.....	8	.....	4	3
Females 21 years of age and over	464	6,112	2,277	5,592	2,217	10,118	9,748	4,056	4,010
Native white—Native parentage	363	3,812	1,662	2,755	1,413	6,808	6,739	1,899	2,108
Native white—Foreign or mixed parentage	24	495	197	651	187	1,178	476	199	285
Foreign-born white	13	351	129	613	134	752	289	169	232
Naturalized	9	210	101	317	96	438	177	96	130
First papers	.....	1	.....	7	4	7	1	1	4
Alien	4	52	14	242	28	216	66	31	62
Unknown	.....	88	14	47	6	91	45	41	36
Negro	53	1,454	288	1,555	483	1,377	2,244	1,789	1,383
Indian, Chinese, Japanese, and all other	11	.....	1	18	.....	3	.....	.....	2
Males 18 to 44 years, inclusive	470	3,855	1,078	4,481	1,695	5,076	8,883	2,929	2,588
Females 18 to 44 years, inclusive	419	4,195	1,250	4,218	1,589	5,883	8,002	3,060	2,927
ILLITERACY.									
Total 10 years of age and over	1,565	16,278	5,956	15,506	7,025	24,135	30,267	11,542	10,568
Number illiterate	83	743	256	562	602	709	1,910	1,073	824
Per cent illiterate	5.3	4.6	4.3	3.6	8.6	2.9	6.3	9.3	7.8
Per cent illiterate in 1910	.....	8.5	7.9	5.6	15.3	.....	6.7	10.8	10.9
Native white	1,321	11,059	4,763	9,285	4,904	18,322	21,842	5,807	6,258
Number illiterate	27	106	63	48	102	108	270	82	100
Per cent illiterate	2.0	1.0	1.3	0.5	2.1	0.6	1.2	1.4	1.6
Foreign-born white	32	803	298	1,594	425	2,055	754	395	469
Number illiterate	.....	17	5	30	3	96	20	16	8
Per cent illiterate	.....	2.1	1.7	1.9	0.7	4.7	2.7	4.1	1.7
Negro	185	4,413	894	4,555	1,696	3,747	7,671	5,336	3,836
Number illiterate	29	620	188	446	497	505	1,620	975	715
Per cent illiterate	15.7	14.0	21.0	9.8	29.3	13.5	21.1	18.3	18.6
Total 16 to 20 years, inclusive	213	1,720	556	1,472	796	2,039	3,733	1,309	1,118
Number illiterate	5	38	15	42	54	42	154	65	52
Per cent illiterate	2.3	2.2	2.7	2.9	6.8	2.1	4.1	5.0	4.7
Illiterate males 21 years of age and over	42	386	122	291	311	354	1,038	517	377
Per cent of all males 21 years of age and over	7.0	6.1	5.1	4.4	10.9	3.8	8.5	11.7	9.7
Native white	10	61	26	25	52	48	127	29	56
Foreign-born white	.....	7	2	19	1	69	12	7	4
Negro	22	318	94	233	258	237	899	481	316
Illiterate females 21 years of age and over	33	299	111	203	195	298	662	431	345
Per cent of all females 21 years of age and over	7.1	4.9	4.9	3.6	8.8	2.9	6.8	10.6	8.6
Native white	17	35	32	15	37	48	111	44	36
Foreign-born white	.....	10	3	8	2	24	8	9	4
Negro	5	254	76	169	156	226	543	378	305
DWELLINGS AND FAMILIES.									
Dwellings, number	467	4,820	2,095	4,619	2,197	6,464	8,692	3,621	3,375
Families, number	504	5,375	2,192	5,148	2,302	7,625	9,382	3,774	3,550

[1] Organized since 1910; see headnote to table.

[2] See headnote to table.

TABLE 9.—COMPOSITION AND CHARACTERISTICS OF THE POPULATION, FOR COUNTIES: 1920—Continued.

[Per cent not shown where base is less than 100.]

SUBJECT.	St. Lucie.[1]	Santa Rosa.[1]	Seminole.[2]	Sumter.	Suwannee.	Taylor.	Volusia.[1]	Wakulla.	Walton.[1]	Washington.[1]
COLOR OR RACE, NATIVITY, AND SEX.										
Total population	7,886	13,670	10,986	7,851	19,789	11,219	23,374	5,129	12,119	11,828
Male	4,209	7,000	5,695	4,100	9,963	6,109	11,663	2,672	6,196	6,065
Female	3,677	6,670	5,291	3,751	9,826	5,110	11,711	2,457	5,923	5,763
Native white	5,536	10,737	5,559	5,602	11,766	6,617	14,070	2,763	9,525	8,838
Male	2,936	5,497	2,879	2,915	5,934	3,484	6,897	1,431	4,904	4,545
Female	2,600	5,240	2,680	2,687	5,832	3,133	7,173	1,332	4,621	4,293
Native white—Native parentage	4,857	10,510	4,910	5,522	11,604	6,544	12,324	2,747	9,333	8,774
Native white—Foreign parentage	391	49	354	23	63	38	841	.....	97	16
Native white—Mixed parentage	288	178	295	57	99	35	905	16	95	48
Foreign-born white	431	84	374	31	76	54	1,089	5	163	33
Male	254	54	216	18	46	40	538	5	87	21
Female	177	30	158	13	30	14	551	.....	76	12
Negro	1,895	2,849	5,044	2,218	7,947	4,546	8,199	2,361	2,431	2,957
Male	1,006	1,449	2,594	1,167	3,983	2,585	4,216	1,236	1,205	1,499
Female	889	1,400	2,450	1,051	3,964	1,961	3,983	1,125	1,226	1,458
Indian, Chinese, Japanese, and all other (see Tables 1 and 7)	24	.....	9	.....	.....	2	16	.....	.....	.....
Per cent native white	70.2	78.5	50.6	71.4	59.5	59.0	60.2	53.9	78.6	74.7
Per cent foreign-born white	5.5	0.6	3.4	0.4	0.4	0.5	4.7	0.1	1.3	0.3
Per cent Negro	24.0	20.8	45.9	28.3	40.2	40.5	35.1	46.0	20.1	25.0
1910: Total population	4,075	14,897	.....	6,696	18,603	7,103	16,510	4,802	16,460	16,493
Native white	2,974	10,582	.....	4,416	10,743	4,403	9,218	2,411	11,409	11,308
Foreign-born white	236	81	.....	25	47	11	689	7	54	130
Negro	865	4,234	.....	2,255	7,813	2,689	6,592	2,384	4,997	4,965
Per cent native white	73.0	71.0	.....	65.9	57.7	62.0	55.8	50.2	69.3	68.9
Per cent foreign-born white	5.8	0.5	.....	0.4	0.3	0.2	4.2	0.1	0.3	0.8
Per cent Negro	21.2	28.4	.....	33.7	42.0	37.9	39.9	49.6	30.4	30.3
AGE, SCHOOL ATTENDANCE, AND CITIZENSHIP.										
Total under 7 years of age	1,215	2,688	1,532	1,459	3,814	2,014	2,766	996	2,233	2,368
Total 7 to 13 years, inclusive	1,166	2,663	1,628	1,455	3,870	1,621	3,059	991	2,371	2,367
Number attending school	1,041	1,934	1,520	1,203	2,408	1,189	2,708	739	1,651	1,440
Per cent attending school	89.3	72.6	93.4	82.7	62.2	73.3	88.5	74.6	69.6	60.8
Total 14 and 15 years	278	611	416	393	995	412	786	242	588	592
Number attending school	233	402	376	329	685	272	665	174	393	398
Per cent attending school	83.8	65.8	90.4	83.7	68.8	66.0	84.6	71.9	66.8	67.2
Total 16 and 17 years	251	614	368	344	937	442	739	252	575	524
Number attending school	106	251	208	204	417	161	384	108	255	214
Per cent attending school	42.2	40.9	56.5	59.3	44.5	36.4	52.0	42.9	44.3	40.8
Total 18 to 20 years, inclusive	423	708	592	413	1,163	710	1,264	298	670	708
Number attending school	58	95	108	71	165	39	212	28	106	95
Per cent attending school	13.7	13.4	18.2	17.2	14.2	5.5	16.8	9.4	15.8	13.4
Males 21 years of age and over	2,521	3,338	3,471	2,061	4,593	3,502	7,386	1,243	2,925	2,743
Native white—Native parentage	1,438	2,431	1,541	1,434	2,725	1,719	3,775	655	2,218	1,963
Native white—Foreign or mixed parentage	211	59	100	31	38	23	526	7	64	21
Foreign-born white	239	52	202	18	40	40	506	5	69	18
Naturalized	141	37	128	8	13	14	314	2	35	13
First papers	28	5	18	1	7	.....	43	.....	2	1
Alien	36	3	34	5	9	11	74	2	24	3
Unknown	34	7	22	4	11	15	75	1	8	1
Negro	623	796	1,532	578	1,790	1,720	2,569	576	574	741
Indian, Chinese, Japanese, and all other	10	.....	6	.....	.....	.....	10	.....	.....	.....
Females 21 years of age and over	2,032	3,048	2,979	1,726	4,417	2,518	7,374	1,107	2,757	2,526
Native white—Native parentage	1,245	2,279	1,370	1,238	2,608	1,364	3,925	589	2,106	1,859
Native white—Foreign or mixed parentage	165	72	183	19	44	19	660	4	50	22
Foreign-born white	160	28	148	12	29	13	521	.....	60	7
Naturalized	113	19	93	10	16	7	334	.....	35	4
First papers	.....	.....	.....	.....	.....	.....	1	.....	.....	.....
Alien	30	3	28	.....	8	5	106	.....	17	2
Unknown	17	6	27	2	5	1	80	.....	8	1
Negro	455	669	1,276	457	1,736	1,121	2,268	514	541	638
Indian, Chinese, Japanese, and all other	7	.....	2	.....	.....	1	.....	.....	.....	.....
Males 18 to 44 years, inclusive	1,731	2,403	2,451	1,429	3,294	2,918	4,624	885	2,044	2,020
Females 18 to 44 years, inclusive	1,606	2,528	2,423	1,401	3,655	2,388	4,980	925	2,186	2,144
ILLITERACY.										
Total 10 years of age and over	6,197	9,823	8,732	5,745	14,371	8,453	19,375	3,697	8,858	8,457
Number illiterate	319	1,345	713	574	2,513	1,674	1,241	725	842	1,147
Per cent illiterate	5.1	13.7	8.2	10.0	17.5	19.8	6.4	19.6	9.5	13.6
Per cent illiterate in 1910	6.6	16.4	.....	11.0	18.9	20.9	10.5	18.5	19.2	15.0
Native white	4,257	7,583	4,377	4,107	8,479	4,658	11,570	1,944	6,921	6,225
Number illiterate	51	594	60	93	565	333	66	137	459	598
Per cent illiterate	1.2	7.8	1.4	2.3	6.7	7.1	0.6	7.0	6.6	9.6
Foreign-born white	421	84	367	31	74	54	1,076	5	146	29
Number illiterate	3	7	13	3	3	9	8	.....	2	.....
Per cent illiterate	0.7	.....	3.5	.....	.....	.....	0.7	.....	1.4	.....
Negro	1,500	2,156	3,979	1,607	5,818	3,739	6,716	1,748	1,791	2,203
Number illiterate	246	744	640	478	1,945	1,332	1,167	588	381	549
Per cent illiterate	16.4	34.5	16.1	29.7	33.4	35.6	17.4	33.6	21.3	24.9
Total 16 to 20 years, inclusive	674	1,322	960	757	2,100	1,152	2,003	550	1,245	1,232
Number illiterate	26	108	64	64	303	178	58	87	73	108
Per cent illiterate	3.9	8.2	6.7	8.5	14.4	15.5	2.9	15.8	5.9	8.8
Illiterate males 21 years of age and over	165	559	333	251	873	832	672	279	339	411
Per cent of all males 21 years of age and over	6.5	16.7	9.6	12.2	19.0	23.8	9.1	22.4	11.6	15.0
Native white	25	244	30	43	226	156	31	66	194	214
Foreign-born white	3	4	8	2	1	7	4	.....	.....	.....
Negro	127	311	295	206	646	669	637	213	145	197
Illiterate females 21 years of age and over	93	480	292	175	869	517	485	239	304	459
Per cent of all females 21 years of age and over	4.6	15.7	9.8	10.1	19.7	20.5	6.6	21.6	11.0	18.2
Native white	16	224	19	32	192	109	30	57	167	262
Foreign-born white	.....	3	5	1	1	1	3	.....	2	.....
Negro	70	253	268	142	676	407	452	182	135	197
DWELLINGS AND FAMILIES.										
Dwellings, number	2,028	2,826	2,721	1,763	4,042	2,734	6,207	1,090	2,519	2,359
Families, number	2,075	2,921	2,826	1,783	4,114	2,859	6,532	1,118	2,585	2,479

[1] See headnote to table.

[2] Organized since 1910; see headnote to table.

TABLE 10.—COMPOSITION AND CHARACTERISTICS OF THE POPULATION, FOR CITIES OF 10,000 OR MORE: 1920.

SUBJECT.	CITIES OF 25,000 OR MORE.				CITIES OF 10,000 TO 25,000.	
	Jacksonville.	Miami.	Pensacola.	Tampa.	Key West.	St. Petersburg.
COLOR OR RACE, NATIVITY, AND SEX.						
Total population	91,558	29,571	31,035	51,608	18,749	14,237
Male	45,011	14,982	15,911	25,998	9,917	6,382
Female	46,547	14,589	15,124	25,610	8,832	7,855
Native white	46,078	17,706	19,179	29,379	11,458	11,061
Male	22,544	8,996	9,794	14,439	6,181	4,903
Female	23,534	8,710	9,385	14,940	5,277	6,158
Native white—Native parentage	39,960	14,348	16,304	17,542	4,864	9,517
Native white—Foreign parentage	3,497	1,811	1,169	8,943	3,681	810
Native white—Mixed parentage	2,621	1,547	1,706	2,894	2,923	734
Foreign-born white	3,894	2,563	1,445	10,666	3,235	737
Male	2,190	1,384	1,052	5,917	1,758	363
Female	1,704	1,179	393	4,749	1,477	374
Negro	41,520	9,270	10,404	11,531	4,030	2,433
Male	20,222	4,579	5,059	5,614	1,959	1,111
Female	21,298	4,691	5,345	5,917	2,071	1,322
Indian, Chinese, Japanese, and all other (see Table 7)	66	32	7	32	26	6
Per cent native white	50.3	59.9	61.8	56.9	61.1	77.7
Per cent foreign-born white	4.3	8.7	4.7	20.7	17.3	5.2
Per cent Negro	45.3	31.3	33.5	22.3	21.5	17.1
1910: Total population	57,699	5,471	22,982	37,782	19,945	4,127
Native white	25,841	2,851	11,732	18,894	9,721	2,882
Foreign-born white	2,488	358	1,026	9,896	4,688	143
Negro	29,293	2,258	10,214	8,951	5,515	1,100
Per cent native white	44.8	52.1	51.0	50.0	48.7	69.8
Per cent foreign-born white	4.3	6.5	4.5	26.2	23.5	3.5
Per cent Negro	50.8	41.3	44.4	23.7	27.7	26.7
AGE, SCHOOL ATTENDANCE, AND CITIZENSHIP.						
Total under 7 years of age	11,355	4,003	4,143	7,308	2,933	1,136
Total 7 to 13 years, inclusive	10,819	3,179	4,085	7,590	2,735	1,292
Number attending school	10,228	2,813	3,863	7,149	2,373	1,238
Per cent attending school	94.5	88.5	94.6	94.2	86.8	95.8
Total 14 and 15 years	2,719	750	982	1,822	711	336
Number attending school	2,268	650	793	1,447	549	303
Per cent attending school	83.4	86.7	80.8	79.4	77.2	90.2
Total 16 and 17 years	2,919	837	1,130	1,976	812	347
Number attending school	1,259	352	398	667	217	187
Per cent attending school	43.1	42.1	35.2	33.8	26.7	53.9
Total 18 to 20 years, inclusive	5,172	1,474	1,981	2,852	1,332	549
Number attending school	557	159	150	304	101	123
Per cent attending school	10.8	10.8	7.6	10.7	7.6	22.4
Males 21 years of age and over	29,480	9,995	9,967	15,428	5,436	4,655
Native white—Native parentage	12,203	4,737	4,849	5,277	1,259	3,056
Native white—Foreign or mixed parentage	1,592	1,087	850	1,250	1,545	536
Foreign-born white	2,042	1,220	1,017	5,130	1,620	359
Naturalized	1,105	628	467	884	644	254
First papers	313	178	96	145	55	18
Alien	480	284	250	3,939	751	60
Unknown	144	130	204	162	170	27
Negro	13,594	2,931	3,245	3,749	1,001	699
Females 21 years of age and over	29,094	9,333	8,747	14,632	4,790	5,922
Native white—Native parentage	12,329	4,411	4,243	5,441	786	3,992
Native white—Foreign or mixed parentage	1,890	1,076	933	1,472	1,555	766
Foreign-born white	1,510	1,041	362	3,928	1,347	367
Naturalized	891	563	208	785	604	246
First papers	15	20	4	12	6	4
Alien	425	334	54	3,000	624	80
Unknown	179	124	96	131	113	37
Negro	13,359	2,800	3,208	3,789	1,100	796
Males 18 to 44 years, inclusive	22,763	7,469	7,785	11,947	4,371	2,120
Females 18 to 44 years, inclusive	25,068	7,441	7,409	12,323	3,635	3,095
ILLITERACY.						
Total 10 years of age and over	75,391	24,102	25,113	41,014	14,610	12,577
Number illiterate	4,125	821	1,858	2,188	760	236
Per cent illiterate	5.5	3.4	7.4	5.3	5.2	1.9
Per cent illiterate in 1910	7.9	5.5	8.3	7.5	8.8	5.3
Native white	36,610	14,249	14,946	20,745	8,360	9,845
Number illiterate	221	17	266	184	159	11
Per cent illiterate	0.6	0.1	1.8	0.9	1.9	0.1
Foreign-born white	3,825	2,492	1,428	10,413	3,186	736
Number illiterate	140	55	81	1,055	245	7
Per cent illiterate	3.7	2.2	5.7	10.1	7.7	1.0
Negro	34,895	7,335	8,732	9,826	3,041	1,990
Number illiterate	3,758	748	1,511	943	355	218
Per cent illiterate	10.8	10.2	17.3	9.6	11.7	11.0
Total 16 to 20 years, inclusive	8,091	2,311	3,111	4,828	2,144	896
Number illiterate	214	24	85	113	43	12
Per cent illiterate	2.6	1.0	2.7	2.3	2.0	1.3
Illiterate males 21 years of age and over	1,729	329	833	778	326	101
Per cent of all males 21 years of age and over	5.9	3.3	8.4	5.0	6.0	2.2
Native white	79	9	109	46	79	2
Foreign-born white	53	15	53	365	121	3
Negro	1,593	304	671	362	126	96
Illiterate females 21 years of age and over	2,120	430	916	1,257	369	118
Per cent of all females 21 years of age and over	7.3	4.7	10.5	8.6	7.7	2.0
Native white	110	4	127	89	47	4
Foreign-born white	80	40	28	646	116	2
Negro	1,928	395	761	522	205	112
DWELLINGS AND FAMILIES.						
Dwellings, number	19,571	6,696	6,353	10,492	3,719	3,109
Families, number	23,265	7,497	7,448	12,137	4,080	4,026

TABLE 11.—COMPOSITION AND CHARACTERISTICS OF THE POPULATION, FOR PLACES OF 2,500 TO 10,000: 1920.

SUBJECT.	Apalachicola.	Arcadia.	Bartow.	Bradentown.	Daytona.	De Land.	Fernandina.	Fort Myers.	Gainesville.	Kissimmee.	Lake City.	Lakeland.
COLOR OR RACE, NATIVITY, AND SEX.												
Total population	**3,066**	**3,479**	**4,203**	**3,868**	**5,445**	**3,324**	**5,457**	**3,678**	**6,860**	**2,722**	**3,341**	**7,062**
Male	1,511	1,731	2,236	1,982	2,569	1,546	2,711	1,840	3,232	1,308	1,617	3,537
Female	1,555	1,748	1,967	1,886	2,876	1,778	2,746	1,838	3,628	1,414	1,724	3,525
Native white—Native parentage	1,149	2,548	2,814	2,589	2,123	1,785	1,811	2,337	3,601	1,880	1,735	5,075
Native white—Foreign or mixed parentage	314	155	120	187	494	219	369	339	217	145	61	285
Foreign-born white	159	71	52	90	347	130	452	157	103	79	40	145
Negro	1,440	705	1,217	1,001	2,478	1,190	2,824	845	2,937	618	1,505	1,557
Indian, Chinese, Japanese, and all other	4	.....	.....	1	3	.....	1	.....	2	.....	.....	.....
AGE, SCHOOL ATTENDANCE, AND CITIZENSHIP.												
Total under 7 years of age	432	532	458	447	571	346	687	470	777	358	422	930
Total 7 to 13 years, inclusive	433	498	502	539	624	433	760	488	983	426	517	1,003
Number attending school	417	489	484	526	600	312	672	470	912	392	362	979
Total 14 and 15 years	116	144	149	126	164	103	216	114	280	114	162	249
Number attending school	104	138	138	120	150	75	168	102	257	106	132	239
Total 16 to 20 years, inclusive	287	321	381	363	465	279	503	312	645	251	364	621
Number attending school	73	126	221	175	138	97	106	104	232	114	123	218
Males 21 years of age and over	928	1,039	1,528	1,216	1,698	984	1,651	1,156	1,965	752	912	2,147
Native white—Native parentage	290	758	1,070	814	711	522	460	702	1,002	498	476	1,490
Native white—Foreign or mixed parentage	96	39	40	54	135	57	95	97	67	46	18	91
Foreign-born white	117	43	33	49	150	63	266	80	58	37	22	74
Naturalized	62	33	25	27	109	25	54	50	24	21	8	60
Negro	424	199	385	298	699	342	829	268	836	171	396	492
Females 21 years of age and over	870	945	1,185	1,177	1,923	1,179	1,640	1,138	2,210	821	964	2,112
Native white—Native parentage	308	687	816	817	754	674	535	666	1,128	580	518	1,460
Native white—Foreign or mixed parentage	88	50	43	71	201	101	103	142	80	42	18	106
Foreign-born white	31	26	18	39	180	60	120	58	42	39	15	63
Naturalized	22	23	15	22	133	26	25	42	23	26	7	44
Negro	443	182	308	250	788	344	882	272	960	160	413	474
ILLITERACY.												
Total 10 years of age and over	**2,445**	**2,736**	**3,551**	**3,196**	**4,613**	**2,803**	**4,437**	**3,009**	**5,685**	**2,178**	**2,728**	**5,704**
Number illiterate	123	112	40	40	233	99	355	77	588	99	2	249
Whites 10 years of age and over	1,267	2,190	2,518	2,414	2,559	1,846	2,082	2,301	3,181	1,687	1,487	4,398
Number illiterate	4	27	1	2	7	6	30	15	13	11	1	16
Negroes 10 years of age and over	1,177	546	1,033	781	2,051	957	2,354	708	2,502	486	1,241	1,306
Number illiterate	119	85	39	38	226	93	325	62	574	88	1	233
Illiterate males 21 years of age and over	48	57	26	21	96	40	155	39	226	47	1	114
Illiterate females 21 years of age and over	71	50	13	17	125	48	167	31	312	48	1	123
DWELLINGS AND FAMILIES.												
Dwellings, number	730	744	740	848	1,400	871	1,408	832	1,838	677	725	1,556
Families, number	783	813	812	997	1,501	945	1,530	952	1,965	702	768	1,852

SUBJECT.	Live Oak.	Ocala.	Orlando.	Palatka.	Plant City.	Quincy.	St. Augustine.	Sanford.	South Jacksonville.	Tallahassee.	West Palm Beach.	West Tampa.
COLOR OR RACE, NATIVITY, AND SEX.												
Total population	**3,103**	**4,914**	**9,282**	**5,102**	**3,729**	**3,118**	**6,192**	**5,588**	**2,775**	**5,637**	**8,659**	**8,463**
Male	1,494	2,333	4,482	2,457	1,864	1,401	2,778	2,858	1,426	2,475	4,442	4,249
Female	1,609	2,581	4,800	2,645	1,865	1,717	3,414	2,730	1,349	3,162	4,217	4,214
Native white—Native parentage	1,560	2,504	5,530	2,019	2,498	1,144	3,470	2,641	2,066	2,710	3,821	1,125
Native white—Foreign or mixed parentage	88	201	788	272	113	71	595	312	330	137	825	3,484
Foreign-born white	31	159	409	175	42	23	350	141	179	71	520	3,044
Negro	1,424	2,050	2,552	2,634	1,076	1,880	1,772	2,491	195	2,719	3,490	808
Indian, Chinese, Japanese, and all other	.....	.....	3	2	.....	.....	5	3	5	.....	3	2
AGE, SCHOOL ATTENDANCE, AND CITIZENSHIP.												
Total under 7 years of age	423	547	937	632	549	427	650	706	442	723	978	1,056
Total 7 to 13 years, inclusive	507	709	1,031	635	561	449	755	738	377	739	857	1,692
Number attending school	283	664	981	544	526	387	734	725	363	712	820	1,506
Total 14 and 15 years	139	180	270	164	137	119	207	205	91	196	227	340
Number attending school	113	145	246	145	114	97	192	188	81	182	196	228
Total 16 to 20 years, inclusive	311	444	762	465	332	373	500	502	239	514	677	822
Number attending school	91	182	248	140	106	104	170	160	37	217	175	136
Males 21 years of age and over	824	1,480	3,040	1,592	1,102	780	1,772	1,800	856	1,449	3,115	2,080
Native white—Native parentage	424	743	1,757	611	696	324	975	839	593	719	1,286	234
Native white—Foreign or mixed parentage	19	60	257	77	41	21	163	95	92	37	289	227
Foreign-born white	20	73	197	90	25	19	146	75	95	37	275	1,409
Naturalized	7	24	88	57	10	12	98	48	46	20	149	111
Negro	361	604	827	812	340	416	485	789	71	656	1,262	208
Females 21 years of age and over	899	1,554	3,242	1,614	1,048	970	2,308	1,637	770	2,016	2,805	1,873
Native white—Native parentage	435	778	1,970	616	680	341	1,241	767	543	905	1,204	268
Native white—Foreign or mixed parentage	24	60	308	90	33	26	211	113	104	49	311	283
Foreign-born white	10	68	185	77	12	4	183	55	60	28	207	1,097
Naturalized	5	18	97	42	6	4	105	39	37	16	137	115
Negro	430	648	779	831	323	599	671	702	63	1,034	1,083	225
ILLITERACY.												
Total 10 years of age and over	**2,488**	**4,071**	**7,895**	**4,196**	**2,935**	**2,495**	**5,240**	**4,553**	**2,148**	**4,621**	**7,320**	**6,057**
Number illiterate	207	277	244	311	210	348	229	251	55	619	245	681
Whites 10 years of age and over	1,341	2,352	5,747	2,019	2,059	991	3,718	2,512	1,081	2,346	4,347	5,406
Number illiterate	2	27	19	18	46	5	33	21	18	31	15	582
Negroes 10 years of age and over	1,147	1,719	2,145	2,175	876	1,504	1,517	2,038	162	2,275	2,970	649
Number illiterate	205	250	225	293	164	343	195	230	37	588	230	99
Illiterate males 21 years of age and over	70	110	125	139	98	92	89	109	23	195	131	214
Illiterate females 21 years of age and over	100	146	110	161	93	187	131	124	26	389	95	377
DWELLINGS AND FAMILIES.												
Dwellings, number	695	1,217	2,134	1,222	903	758	1,556	1,278	587	1,323	2,053	1,667
Families, number	744	1,300	2,602	1,332	958	821	1,704	1,366	672	1,565	2,416	1,722

TABLE 12.—COUNTRY OF BIRTH OF THE FOREIGN-BORN WHITE, FOR COUNTIES AND FOR CITIES OF 10,000 OR MORE: 1920.

COUNTY OR CITY.	Total foreign-born white.	COUNTRY OF BIRTH.																					
		Austria.	Canada.	Cuba.	Denmark.	England.	France.	Germany.	Greece.	Hungary.	Ireland.	Italy.	Netherlands.	Norway.	Poland.	Rumania.	Russia.	Scotland.	Spain.	Sweden.	Switzerland.	Syria.	West Indies.[1]	All other countries.
COUNTIES.																								
The state	43,008	525	4,121	6,613	575	4,451	731	3,534	1,408	383	1,304	4,745	357	610	428	472	1,243	1,068	4,091	1,399	357	533	2,087	1,978
Alachua	218	6	25	1	2	49	5	28	7	.....	4	3	2	2	11	8	20	11	.....	6	3	2	1	22
Bay	166	1	34	1	9	26	5	24	3	.....	8	2	1	8	1	.....	1	16	.....	17	1	.....	1	7
Bradford	70	3	4	1	.....	15	.....	21	2	.....	.....	5	.....	.....	.....	2	3	3	.....	8	.....	.....	.....	3
Brevard	391	13	52	.....	13	74	7	75	5	6	15	11	15	10	5	2	5	11	.....	14	5	.....	9	44
Broward	231	6	41	1	14	42	2	26	.....	2	8	4	2	11	1	.....	12	3	.....	35	6	.....	4	11
Calhoun	26	.....	5	.....	.....	3	2	4	2	.....	2	.....	.....	.....	1	.....	3	2	.....	2	.....	.....	.....	.....
Citrus	42	1	9	1	.....	8	5	4	2	.....	1	2	.....	.....	.....	.....	.....	3	.....	6	.....	.....	.....	.....
Clay	85	3	16	.....	.....	13	4	9	.....	2	5	5	.....	6	3	2	1	8	.....	5	1	.....	.....	2
Columbia	90	3	8	.....	1	14	6	11	2	2	3	.....	.....	5	2	2	2	1	.....	2	1	3	.....	22
Dade	3,385	46	486	23	65	403	55	334	70	37	158	128	35	59	35	30	140	159	36	190	38	30	607	131
De Soto	667	18	87	4	36	120	27	105	10	12	29	6	14	9	12	.....	22	19	2	58	12	1	7	57
Duval	4,870	114	480	59	79	801	123	608	188	64	228	201	51	83	96	164	503	172	81	111	37	333	39	255
Escambia	1,850	51	181	3	40	185	44	212	177	37	101	160	22	146	29	16	79	47	39	115	3	7	10	146
Flagler	164	7	23	.....	3	34	2	22	2	1	4	.....	3	3	35	.....	.....	8	.....	3	.....	.....	.....	14
Franklin	187	3	7	.....	3	10	1	12	60	1	6	61	2	6	1	2	.....	.....	.....	4	.....	.....	3	5
Gadsden	121	1	6	10	4	11	4	23	12	.....	4	7	5	1	2	3	6	4	4	1	1	.....	4	8
Hernando	101	5	14	.....	1	19	2	17	6	.....	.....	1	3	2	19	.....	7	1	.....	1	1	.....	.....	2
Hillsborough	15,157	49	466	4,755	48	381	136	363	86	60	109	3,791	64	50	27	118	134	147	3,697	100	52	43	93	388
Jackson	35	1	4	.....	.....	9	2	4	1	.....	3	2	.....	.....	.....	.....	3	2	1	2	.....	.....	.....	1
Jefferson	22	.....	1	.....	.....	3	1	3	2	.....	.....	.....	.....	1	3	.....	.....	1	.....	.....	4	.....	.....	3
Lake	441	5	76	.....	7	111	8	51	.....	1	17	10	2	6	6	.....	2	24	.....	50	6	.....	.....	59
Lee	434	9	54	17	13	68	7	81	4	4	22	18	9	11	1	.....	1	29	15	31	10	.....	5	25
Leon	99	3	12	.....	2	13	3	15	1	.....	5	1	2	2	1	8	2	4	1	1	1	18	1	3
Levy	37	.....	2	.....	2	9	.....	6	4	.....	2	.....	.....	.....	.....	.....	3	1	.....	.....	2	.....	.....	6
Manatee	456	4	89	1	8	93	12	56	25	6	25	16	2	9	1	.....	12	29	2	31	5	.....	4	26
Marion	382	4	63	1	4	86	14	61	8	6	14	20	5	5	3	.....	6	22	.....	15	7	25	2	11
Monroe	3,326	3	48	1,704	11	30	18	23	1	2	21	15	5	11	8	70	22	10	152	9	1	.....	1,111	51
Nassau	546	8	34	2	9	31	12	42	4	2	10	93	17	22	4	6	9	4	1	34	5	2	.....	195
Okaloosa	47	.....	11	.....	.....	5	2	12	.....	.....	3	.....	.....	4	.....	.....	.....	3	.....	7	.....	.....	.....	.....
Okeechobee	33	.....	6	.....	2	4	1	6	.....	2	.....	5	1	.....	.....	1	.....	.....	2	1	.....	.....	1	1
Orange	814	11	130	1	15	157	12	166	3	10	37	17	13	4	13	11	45	26	2	61	7	8	4	61
Osceola	301	11	74	.....	3	64	3	66	.....	5	17	4	3	4	1	.....	5	9	.....	11	12	.....	.....	9
Palm Beach	1,647	35	335	1	36	277	60	191	39	22	101	28	29	31	10	4	27	67	14	118	40	17	104	61
Pasco	452	10	62	.....	4	64	4	108	6	10	15	15	12	6	21	3	.....	12	1	17	8	.....	13	61
Pinellas	2,086	22	380	8	32	347	37	205	603	17	84	35	16	15	6	4	26	56	7	54	26	1	34	71
Polk	766	13	195	1	14	156	22	101	13	11	43	8	3	22	14	1	13	24	7	52	12	5	1	35
Putnam	398	3	72	2	9	125	10	60	3	.....	19	8	3	2	6	3	15	11	.....	11	3	18	2	13
St. Johns	474	5	66	10	6	93	16	61	11	8	58	8	2	4	10	1	24	8	21	12	10	1	7	23
St. Lucie	431	9	68	.....	51	49	7	55	5	7	29	7	4	18	9	2	6	12	2	39	8	1	15	28
Santa Rosa	84	2	6	.....	2	7	4	13	4	6	3	6	.....	2	.....	.....	19	2	.....	7	.....	.....	.....	1
Seminole	374	5	53	.....	3	51	12	61	3	29	19	22	.....	2	.....	8	6	17	3	44	8	4	.....	24
Sumter	31	.....	3	.....	1	6	1	4	3	.....	4	.....	.....	.....	.....	.....	.....	3	.....	5	.....	.....	.....	1
Suwannee	76	.....	5	.....	6	6	1	14	4	2	2	.....	.....	2	.....	.....	14	2	.....	5	2	4	.....	7
Taylor	54	.....	8	.....	.....	5	1	4	8	.....	4	.....	.....	1	.....	1	6	1	.....	4	3	4	.....	4
Volusia	1,089	25	228	6	14	247	24	139	14	9	57	16	9	18	19	.....	25	63	1	93	13	6	5	58
Walton	163	1	75	.....	1	27	3	9	1	.....	1	3	1	7	1	.....	5	7	.....	5	3	.....	.....	13
Washington	33	.....	13	.....	.....	6	.....	3	1	.....	2	.....	.....	.....	1	.....	2	3	.....	2	.....	.....	.....	.....
All other counties	56	6	4	.....	2	4	4	16	3	.....	2	1	.....	.....	1	.....	7	1	.....	.....	.....	.....	.....	5
CITIES.																								
Jacksonville	3,894	96	370	57	48	600	100	446	181	39	177	164	26	48	78	162	469	141	74	76	26	304	35	177
Key West	3,235	3	45	1,704	11	30	18	22	1	2	20	15	5	11	8	70	21	9	139	9	1	.....	1,040	51
Miami	2,563	27	351	19	48	373	42	244	69	31	127	85	25	38	32	28	108	127	28	125	25	30	479	102
Pensacola	1,445	17	128	2	35	139	35	158	175	6	65	148	15	129	18	11	74	29	29	100	2	6	8	116
St. Petersburg	737	11	207	4	13	155	14	122	12	8	53	6	4	8	4	4	6	25	.....	27	12	1	4	37
Tampa	10,666	31	253	3,459	24	202	63	167	68	23	61	2,817	22	31	18	104	104	76	2,726	52	25	39	68	233

[1] Except Cuba and Porto Rico.

TABLE 13.—COMPOSITION AND CHARACTERISTICS OF THE POPULATION, FOR WARDS OF CITIES OF 50,000 OR MORE: 1920.

SUBJECT.	JACKSONVILLE.											
	THE CITY.	WARD.										
		1	2	3	4	5	6	7	8	9	10	11
COLOR OR RACE, NATIVITY, AND SEX.												
Total population	91,558	9,569	8,918	4,771	4,934	3,302	15,629	10,531	13,877	4,972	6,412	8,643
Male	45,011	4,633	4,326	2,333	2,537	1,572	7,551	5,310	7,032	2,410	3,026	4,281
Female	46,547	4,936	4,592	2,438	2,397	1,730	8,078	5,221	6,845	2,562	3,386	4,362
Native white	46,078	3,657	3,325	3,157	3,604	1,720	5,333	2,330	3,944	4,315	5,626	3,998
Male	22,544	4,188	1,609	1,530	1,867	834	2,478	1,230	2,031	2,083	2,691	2,003
Female	23,534	4,469	1,716	1,627	1,797	895	2,855	1,100	1,913	2,232	2,935	1,995
Native white—Native parentage	39,960	7,566	2,866	2,742	3,135	1,399	4,531	1,627	3,635	3,891	4,999	3,569
Native white—Foreign parentage	3,497	572	255	238	285	199	450	566	210	197	295	230
Native white—Mixed parentage	2,621	519	204	177	244	131	352	137	99	227	332	199
Foreign-born white	3,894	604	339	293	308	179	398	644	288	248	285	248
Male	2,190	302	189	175	229	103	212	384	178	137	145	136
Female	1,704	302	150	118	139	76	186	260	110	111	140	112
Negro	41,520	308	5,253	1,321	895	1,388	9,898	7,524	9,643	406	499	4,385
Male	20,222	143	2,527	628	434	629	4,861	3,670	4,821	187	188	2,134
Female	21,298	165	2,726	693	461	759	5,037	3,854	4,822	219	311	2,251
Indian, Chinese, Japanese, and all other	66	.....	1	.....	7	6	.....	33	2	3	2	12
AGE, SCHOOL ATTENDANCE, AND CITIZENSHIP.												
Total under 7 years of age	11,355	1,316	1,226	520	291	252	1,874	938	1,918	634	972	1,414
Total 7 to 13 years, inclusive	10,819	1,203	1,196	454	366	228	1,841	957	1,815	532	839	1,388
Number attending school	10,228	1,160	1,105	430	354	214	1,698	919	1,695	513	809	1,331
Total 14 and 15 years	2,719	297	286	129	121	65	498	257	412	148	195	311
Number attending school	2,268	267	223	111	95	50	426	205	332	118	178	263
Total 16 and 17 years	2,919	305	286	153	143	84	526	269	469	161	196	327
Number attending school	1,259	149	91	52	59	37	269	99	178	71	126	128
Total 18 to 20 years, inclusive	5,172	470	527	284	296	192	908	636	819	272	272	496
Number attending school	557	67	38	31	25	16	128	38	62	37	74	41
Males 21 years of age and over	29,480	2,895	2,678	1,599	1,957	1,203	4,855	3,956	4,463	1,611	1,830	2,433
Native white—Native parentage	12,203	2,205	774	913	1,220	542	1,304	645	1,078	1,221	1,387	914
Native white—Foreign or mixed parentage	1,592	311	105	109	203	104	208	121	55	114	175	87
Foreign-born white	2,042	287	178	166	212	97	190	355	160	135	139	123
Naturalized	1,105	172	74	66	125	50	122	184	67	82	93	70
Negro	13,594	92	1,620	411	315	454	3,153	2,811	3,168	138	128	1,304
Females 21 years of age and over	29,094	3,083	2,719	1,632	1,760	1,278	5,127	3,518	3,981	1,614	2,108	2,274
Native white—Native parentage	12,320	2,318	817	948	1,143	552	1,542	496	895	1,227	1,536	855
Native white—Foreign or mixed parentage	1,890	307	120	137	168	120	294	113	52	136	239	114
Foreign-born white	1,510	276	126	105	108	70	164	229	94	104	131	103
Naturalized	891	174	66	46	60	44	113	133	37	75	85	58
Negro	13,359	92	1,656	442	341	536	3,127	2,677	2,940	147	202	1,199
Males 18 to 44 years, inclusive	22,763	2,201	2,087	1,234	1,556	940	3,696	3,020	3,589	1,240	1,322	1,878
Females 18 to 44 years, inclusive	25,068	2,468	2,415	1,340	1,451	1,097	4,423	3,169	3,684	1,293	1,688	2,040
ILLITERACY.												
Total 10 years of age and over	75,391	7,719	7,116	4,055	4,485	2,950	12,992	9,179	11,109	4,120	5,050	6,616
Number illiterate	4,125	50	455	218	96	145	855	524	1,130	88	82	482
Native white	36,610	6,880	2,462	2,651	3,341	1,553	4,321	1,807	2,855	3,520	4,327	2,893
Number illiterate	221	12	22	6	5	.....	20	19	37	27	12	61
Foreign-born white	3,825	599	334	285	353	179	385	639	280	247	281	243
Number illiterate	140	11	19	9	.....	6	7	46	24	8	4	6
Negro	34,895	240	4,319	1,119	784	1,212	8,286	6,702	7,972	350	440	3,471
Number illiterate	3,758	27	414	203	91	137	828	455	1,069	53	66	415
Total 16 to 20 years, inclusive	8,091	775	813	437	439	276	1,434	905	1,288	433	468	823
Number illiterate	214	.....	12	13	3	7	51	28	64	.....	7	29
Illiterate males 21 years of age and over	1,729	13	181	94	34	54	364	220	486	34	24	225
Native white	79	3	10	1	1	.....	9	4	16	10	5	20
Foreign-born white	53	2	6	4	.....	4	2	16	12	2	2	3
Negro	1,593	8	165	89	33	48	353	198	458	22	17	202
Illiterate females 21 years of age and over	2,120	37	255	110	58	84	428	269	564	51	50	214
Native white	110	9	8	4	1	.....	6	12	20	14	5	31
Foreign-born white	80	9	10	5	.....	2	5	26	12	6	2	3
Negro	1,928	19	237	101	57	82	417	229	532	31	43	180
DWELLINGS AND FAMILIES.												
Dwellings, number	19,571	1,895	2,187	893	665	621	3,809	2,153	3,020	929	1,419	1,977
Families, number	23,265	2,450	2,418	1,224	1,162	671	4,267	2,496	3,593	1,264	1,579	2,141
COUNTRY OF BIRTH OF FOREIGN-BORN WHITE.												
Austria	96	5	8	5	5	2	8	20	21	7	7	8
Canada	370	70	20	27	50	17	52	30	12	26	56	10
Cuba	57	1	9	14	4	2	19	5	.....	.....	.....	.....
Denmark	48	14	11	2	4	2	4	2	4	1	1	2
England	600	131	48	38	60	17	78	23	32	38	74	61
Finland	41	6	2	1	1	2	2	.....	.....	.....	.....	27
France	100	15	7	12	10	7	12	4	8	9	7	9
Germany	446	70	37	25	57	25	29	50	34	38	50	31
Greece	181	6	6	6	28	20	6	63	16	27	2	1
Ireland	177	44	17	13	16	10	14	12	15	10	10	16
Italy	164	24	32	35	29	3	5	11	9	8	2	6
Norway	48	9	3	5	7	3	3	2	2	1	4	9
Poland	78	3	2	1	5	7	6	43	3	6	.....	2
Rumania	162	11	12	5	8	5	25	61	12	15	3	5
Russia	469	33	39	12	19	27	59	192	45	13	8	22
Scotland	141	36	8	18	19	3	12	6	5	11	22	1
Spain	74	6	21	32	.....	2	2	4	1	1	3	2
Sweden	76	14	10	5	7	3	6	7	3	8	8	5
Syria	304	54	31	14	20	7	18	87	45	13	6	9
West Indies[1]	35	9	9	6	1	3	2	1	1	1	.....	2
All other countries	227	43	7	17	18	12	36	21	20	15	18	20

[1] Except Cuba and Porto Rico.

TABLE 13.—COMPOSITION AND CHARACTERISTICS OF THE POPULATION, FOR WARDS OF CITIES OF 50,000 OR MORE: 1920—Continued.

SUBJECT.	TAMPA.										
	THE CITY.	WARD.									
		1	2	3	4	5	6	7	8	9	10
COLOR OR RACE, NATIVITY, AND SEX.											
Total population	51,608	5,140	3,774	3,968	4,203	5,631	7,787	8,880	5,785	4,027	2,413
Male	25,998	2,720	1,765	1,841	2,176	2,694	4,095	4,600	2,894	1,942	1,271
Female	25,610	2,420	2,009	2,127	2,027	2,937	3,692	4,280	2,891	2,085	1,142
Native white	29,379	2,416	3,127	2,916	2,098	2,400	2,789	4,654	3,878	3,566	1,535
Male	14,439	1,316	1,456	1,340	1,081	1,119	1,462	2,323	1,855	1,713	774
Female	14,940	1,100	1,671	1,576	1,017	1,281	1,327	2,331	2,023	1,853	761
Native white—Native parentage	17,542	2,040	2,697	2,554	1,276	1,777	670	898	1,802	3,116	712
Native white—Foreign parentage	8,943	176	191	196	687	341	1,845	3,172	1,453	256	626
Native white—Mixed parentage	2,894	200	239	166	135	282	274	584	623	194	197
Foreign-born white	10,666	266	197	245	880	650	2,156	3,543	1,765	272	692
Male	5,917	164	104	130	504	353	1,210	1,931	975	145	401
Female	4,749	102	93	115	376	297	946	1,612	790	127	291
Negro	11,531	2,452	450	807	1,217	2,579	2,826	683	142	189	186
Male	5,614	1,235	205	371	583	1,220	1,410	346	64	84	96
Female	5,917	1,217	245	436	634	1,359	1,416	337	78	105	90
Indian and Chinese	32	6	.....	.....	8	2	16	.....	.....	.....	.....
AGE, SCHOOL ATTENDANCE, AND CITIZENSHIP.											
Total under 7 years of age	7,308	419	479	410	472	558	1,185	1,786	1,048	511	440
Total 7 to 13 years, inclusive	7,590	468	414	445	571	716	1,235	1,701	1,004	585	451
Number attending school	7,149	449	408	414	472	683	1,150	1,619	968	556	430
Total 14 and 15 years	1,822	137	111	115	154	190	291	340	232	152	100
Number attending school	1,447	113	104	95	122	168	204	235	182	137	87
Total 16 and 17 years	1,976	138	112	119	164	227	330	394	233	162	97
Number attending school	667	36	90	77	50	96	52	60	74	84	48
Total 18 to 20 years, inclusive	2,852	327	158	182	230	351	465	468	313	237	121
Number attending school	304	28	46	39	19	39	21	25	24	44	19
Males 21 years of age and over	15,428	2,025	1,148	1,236	1,404	1,773	2,314	2,217	1,507	1,153	651
Native white—Native parentage	5,277	838	819	787	440	478	184	208	469	876	178
Native white—Foreign or mixed parentage	1,250	124	115	110	90	115	151	177	191	105	72
Foreign-born white	5,130	151	98	116	459	297	1,074	1,653	815	123	344
Naturalized	884	79	61	79	63	113	95	82	187	67	58
Negro	3,749	907	116	223	408	881	897	179	32	49	57
Females 21 years of age and over	14,632	1,626	1,352	1,461	1,208	1,816	1,967	1,974	1,448	1,227	553
Native white—Native parentage	5,441	625	932	970	397	553	156	215	497	915	181
Native white—Foreign or mixed parentage	1,472	112	174	135	78	105	142	245	267	147	67
Foreign-born white	3,928	92	84	102	320	243	779	1,323	638	98	249
Naturalized	785	64	52	75	50	78	91	96	177	59	43
Negro	3,789	796	162	254	413	915	889	191	46	67	56
Males 18 to 44 years, inclusive	11,947	1,572	783	900	1,022	1,386	1,887	1,815	1,202	851	529
Females 18 to 44 years, inclusive	12,323	1,412	1,010	1,120	1,025	1,624	1,756	1,754	1,197	964	461
ILLITERACY.											
Total 10 years and over	41,014	4,525	3,120	3,396	3,487	4,778	6,064	6,305	4,293	3,263	1,783
Number illiterate	2,188	144	34	85	234	200	654	372	186	103	176
Native white	20,745	2,093	2,562	2,509	1,560	1,863	1,570	2,309	2,482	2,846	951
Number illiterate	184	13	.....	2	12	6	52	19	27	17	36
Foreign-born white	10,413	259	195	234	864	632	2,121	3,462	1,705	264	677
Number illiterate	1,055	2	2	.....	87	53	333	309	143	24	102
Negro	9,826	2,167	363	653	1,055	2,281	2,359	534	106	153	155
Number illiterate	943	129	32	83	131	140	268	44	16	62	38
Total 16 to 20 years, inclusive	4,828	465	270	301	394	578	795	862	546	399	218
Number illiterate	113	10	1	5	10	6	35	16	15	7	8
Illiterate males 21 years of age and over	778	46	9	27	92	84	233	113	77	39	58
Native white	46	4	.....	.....	3	2	10	3	5	3	16
Foreign-born white	365	1	.....	.....	34	22	116	94	65	8	25
Negro	362	41	9	27	52	59	106	16	7	28	17
Illiterate females 21 years of age and over	1,257	85	24	53	127	109	370	238	89	55	107
Native white	89	8	.....	1	6	4	22	10	12	12	14
Foreign-born white	646	1	2	.....	50	28	206	204	70	12	73
Negro	522	76	22	52	71	77	142	24	7	31	20
DWELLINGS AND FAMILIES.											
Dwellings, number	10,492	1,091	845	814	910	1,255	1,498	1,565	1,127	899	488
Families, number	12,137	1,252	971	1,045	969	1,413	1,865	1,811	1,292	999	520
COUNTRY OF BIRTH OF FOREIGN-BORN WHITE.											
Canada	253	37	40	46	23	19	9	10	26	23	17
Central America	48	2	4	4	2	.....	2	3	13	18	.....
Cuba	3,459	10	11	9	257	285	623	1,168	885	27	184
England	202	29	27	25	21	21	4	12	22	30	11
France	63	6	7	3	14	5	8	8	6	4	2
Germany	167	22	24	26	15	15	7	6	24	23	5
Greece	68	22	.....	4	26	.....	5	4	2	5	.....
Ireland	61	11	8	6	3	4	2	8	8	9	2
Italy	2,817	7	8	21	319	37	903	1,216	119	7	180
Mexico	53	3	1	9	1	17	8	6	4	.....	4
Rumania	104	2	3	2	17	12	49	1	9	9	.....
Russia	104	15	.....	11	6	28	22	2	1	19	.....
Scotland	76	11	15	16	6	5	.....	.....	7	14	2
Spain	2,726	13	9	16	107	166	459	1,071	591	36	258
Sweden	52	10	9	11	5	5	1	.....	5	6	.....
Syria	39	4	2	.....	18	.....	13	.....	.....	2	.....
West Indies[1]	68	20	5	5	8	8	4	.....	11	4	3
All other countries	306	42	24	31	32	23	37	28	29	36	24

[1] Except Cuba and Porto Rico.

PER CENT OF NEGROES IN TOTAL POPULATION, BY COUNTIES: 1920.

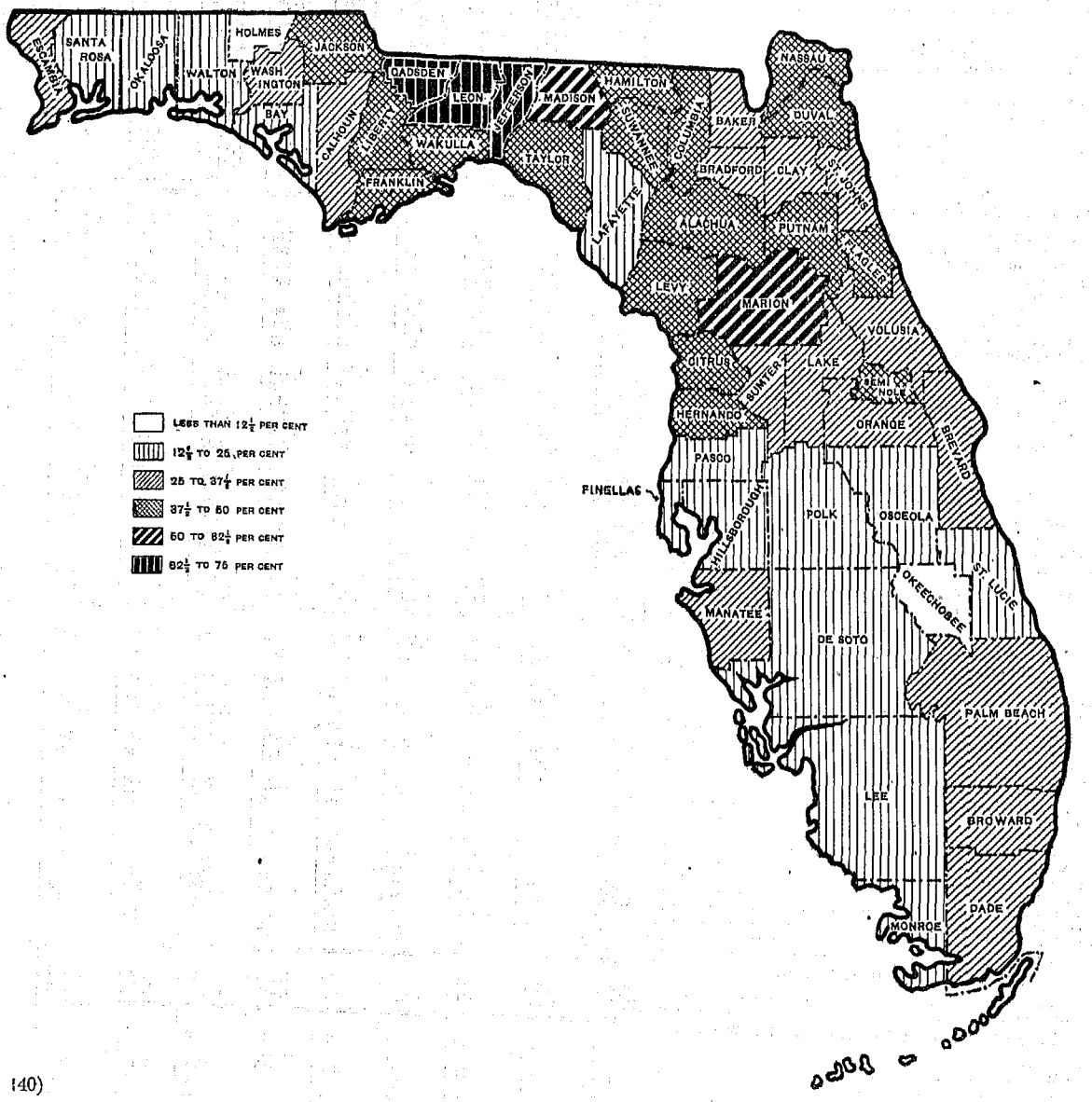

TABLE 14.—AGE, BY QUINQUENNIAL PERIODS, WITH SINGLE YEARS FOR PERSONS UNDER 25, FOR THE STATE: 1920.

AGE.	ALL CLASSES: 1920		NATIVE WHITE: 1920						FOREIGN-BORN WHITE: 1920		NEGRO: 1920		INDIAN, CHINESE, JAPANESE, AND ALL OTHER: 1920	
			Native parentage.		Foreign parentage.		Mixed parentage.							
	Male.	Female.	Male.	Female.	Male.	Female.	Male.	Female.	Male.	Female.	Male.	Female.	Male.	Female.
All ages, number	**495,320**	**473,150**	**271,836**	**260,459**	**17,895**	**17,856**	**13,310**	**13,789**	**24,603**	**18,405**	**167,156**	**162,331**	**520**	**310**
Under 5 years	53,085	52,178	32,356	31,322	2,340	2,329	1,645	1,658	135	125	16,562	16,702	47	42
Under 1 year	10,278	10,272	6,324	6,227	398	402	324	340	12	13	3,210	3,284	5	6
5 to 9 years	56,085	55,335	32,651	31,621	2,649	2,681	1,657	1,606	356	335	18,736	19,038	36	54
10 to 14 years	53,472	52,830	30,452	29,862	2,329	2,183	1,556	1,506	610	621	18,486	18,630	39	37
15 to 19 years	44,514	47,323	25,133	25,357	1,666	1,601	1,306	1,343	968	988	15,406	18,002	35	32
20 to 24 years	40,838	45,781	21,695	23,218	1,282	1,390	1,067	1,163	1,510	1,311	15,230	18,666	54	33
25 to 29 years	38,388	42,101	20,338	21,814	1,181	1,289	1,004	1,129	2,184	1,804	13,632	16,040	49	25
30 to 34 years	34,140	34,461	18,136	18,153	982	1,044	865	1,046	2,607	2,041	11,507	12,158	43	19
35 to 39 years	37,096	34,334	18,502	17,201	898	945	837	924	2,931	2,227	13,878	13,020	50	17
40 to 44 years	29,491	26,847	15,125	14,186	801	956	726	771	2,572	1,928	10,231	8,991	36	15
45 to 49 years	31,830	22,230	14,988	12,076	854	923	674	707	2,592	1,686	12,693	6,841	39	6
50 to 54 years	22,884	17,542	11,321	9,620	807	763	542	600	2,371	1,622	7,799	4,930	44	7
55 to 59 years	16,030	12,156	8,940	7,263	672	643	433	443	1,768	1,113	4,196	2,690	21	4
60 to 64 years	13,496	10,008	7,967	6,697	638	530	365	351	1,372	867	3,142	2,159	12	4
65 to 69 years	9,604	7,546	5,917	4,856	389	303	255	228	997	644	2,042	1,511	4	4
70 to 74 years	6,405	5,464	4,007	3,567	200	163	183	152	762	510	1,248	1,068	5	4
75 to 79 years	3,858	3,127	2,424	2,064	145	68	121	93	467	296	698	603	3	3
80 to 84 years	1,631	1,458	961	859	39	20	53	36	222	165	356	377	.....	1
85 to 89 years	523	534	278	294	6	10	12	12	69	61	157	157	1	.....
90 to 94 years	142	157	65	59	3	.....	1	.....	7	13	65	84	1	1
95 to 99 years	51	61	15	18	.....	.....	1	.....	5	5	30	38	.....	.....
100 years and over	39	64	6	6	1	1	.....	.....	3	.....	29	57	.....	.....
Age unknown	1,718	995	559	346	13	14	7	21	105	43	1,033	569	1	2
All ages, per cent	100.0	100.0	100.0	100.0	100.0	100.0	100.0	100.0	100.0	100.0	100.0	100.0	100.0	100.0
Under 5 years	10.7	11.0	11.9	12.0	13.1	13.0	12.4	12.0	0.5	0.7	9.9	10.3	9.0	13.5
Under 1 year	2.1	2.2	2.3	2.4	2.2	2.3	2.4	2.5	(1)	0.1	1.9	2.0	1.0	1.9
5 to 9 years	11.3	11.7	12.0	12.1	14.8	15.0	12.4	11.6	1.4	1.8	11.2	11.7	6.9	17.4
10 to 14 years	10.8	11.2	11.2	11.5	13.0	12.2	11.7	10.9	2.5	3.4	11.1	11.5	7.5	11.9
15 to 19 years	9.0	10.0	9.2	9.7	9.3	9.0	9.8	9.7	3.9	5.4	9.2	11.1	6.7	10.3
20 to 24 years	8.2	9.7	8.0	8.9	7.2	7.8	8.0	8.4	6.1	7.1	9.1	11.5	10.4	10.6
25 to 29 years	7.8	8.9	7.5	8.4	6.6	7.2	7.5	8.2	8.9	9.8	8.2	9.9	9.4	8.1
30 to 34 years	6.9	7.3	6.7	7.0	5.5	5.8	6.5	7.6	10.6	11.1	6.9	7.5	8.3	6.1
35 to 39 years	7.5	7.3	6.8	6.6	5.0	5.3	6.3	6.7	11.9	12.1	8.3	8.0	9.6	5.5
40 to 44 years	6.0	5.7	5.6	5.4	4.5	5.4	5.5	5.6	10.5	10.5	6.1	5.5	6.9	4.8
45 to 49 years	6.4	4.7	5.5	4.6	4.8	5.2	5.1	5.1	10.5	9.2	7.6	4.2	7.5	1.9
50 to 54 years	4.6	3.7	4.2	3.7	4.5	4.3	4.1	4.4	9.6	8.8	4.7	3.0	8.5	2.3
55 to 59 years	3.2	2.6	3.3	2.8	3.8	3.6	3.3	3.2	7.2	6.0	2.5	1.7	4.0	1.3
60 to 64 years	2.7	2.2	2.9	2.6	3.6	3.0	2.7	2.5	5.6	4.7	1.9	1.3	2.3	1.3
65 to 74 years	3.2	2.7	3.7	3.2	3.3	2.6	3.3	2.8	7.1	6.3	2.0	1.6	1.7	2.6
75 to 84 years	1.1	1.0	1.2	1.1	1.0	0.5	1.3	0.9	2.8	2.5	0.6	0.6	0.6	1.3
85 to 94 years	0.1	0.1	0.1	0.1	0.1	0.1	0.1	0.1	0.3	0.4	0.1	0.1	0.4	0.3
95 years and over	(1)	(1)	(1)	(1)	(1)	(1)	(1)	.....	(1)	(1)	(1)	0.1	.....	.....
Age unknown	0.3	0.2	0.2	0.1	0.1	0.1	0.1	0.2	0.4	0.2	0.6	0.4	0.2	0.6
Year of age (1–24).														
1 year	10,095	9,636	6,319	5,890	422	429	333	326	19	18	2,990	2,966	12	7
2 years	10,728	10,374	6,531	6,211	461	490	326	304	31	24	3,366	3,333	13	12
3 years	10,906	10,976	6,599	6,530	500	517	355	349	19	38	3,424	3,534	9	8
4 years	11,083	10,920	6,583	6,464	559	491	307	339	54	32	3,572	3,585	8	9
5 years	11,444	11,377	6,814	6,649	539	542	341	328	50	54	3,695	3,795	5	9
6 years	11,566	11,487	6,646	6,533	554	554	340	335	75	54	3,938	4,001	13	10
7 years	11,435	11,215	6,625	6,360	542	556	323	343	65	59	3,877	3,881	3	16
8 years	11,199	10,984	6,392	6,182	529	531	325	311	71	82	3,872	3,864	10	14
9 years	10,441	10,272	6,174	5,897	485	498	328	289	95	86	3,354	3,497	5	5
10 years	11,667	11,345	6,558	6,408	559	503	338	323	102	97	4,103	4,007	7	7
11 years	10,286	10,091	6,153	5,979	462	446	309	289	120	120	3,236	3,252	6	5
12 years	11,450	11,222	6,304	6,153	473	476	336	316	123	117	4,209	4,147	5	13
13 years	9,966	10,068	5,675	5,686	425	404	272	279	126	125	3,455	3,570	13	4
14 years	10,103	10,113	5,762	5,636	410	354	301	299	139	162	3,483	3,654	8	8
15 years	8,452	9,089	4,895	5,033	321	339	227	266	150	149	2,854	3,297	5	5
16 years	9,283	10,073	5,385	5,513	377	390	287	288	187	190	3,041	3,685	6	7
17 years	8,846	9,193	5,048	5,046	294	316	276	267	199	203	3,028	3,356	1	5
18 years	9,453	9,897	5,057	5,092	368	291	292	282	228	221	3,491	4,000	17	11
19 years	8,480	9,071	4,748	4,673	306	265	224	240	204	225	2,992	3,664	6	4
20 years	7,564	9,461	3,975	4,652	238	281	213	231	252	248	2,874	4,043	12	6
21 years	8,565	8,539	4,095	4,476	271	264	238	229	248	204	3,108	3,357	5	9
22 years	8,494	9,297	4,426	4,650	256	289	205	227	286	281	3,310	3,843	11	7
23 years	7,938	9,259	4,247	4,741	266	269	208	241	345	258	2,864	3,744	8	6
24 years	8,277	9,225	4,352	4,699	251	287	203	235	379	320	3,074	3,679	18	5

1 Less than one-tenth of 1 per cent.

TABLE 15.—MARITAL CONDITION OF THE POPULATION 15 YEARS OF AGE AND OVER, FOR THE STATE: 1920, 1910, AND 1900.

[Per cent not shown where base is less than 100.]

CENSUS YEAR, CLASS OF POPULATION, AND AGE PERIOD.	MALES 15 YEARS OF AGE AND OVER.								FEMALES 15 YEARS OF AGE AND OVER.							
	Total.[1]	Single.		Married.		Widowed.		Divorced.	Total.[1]	Single.		Married.		Widowed.		Divorced.
		Number.	Per cent.	Number.	Per cent.	Number.	Per cent.			Number.	Per cent.	Number.	Per cent.	Number.	Per cent.	
1920																
All classes—15 years and over.	**332,678**	**107,201**	**32.2**	**203,029**	**61.0**	**19,131**	**5.8**	**2,096**	**312,798**	**69,294**	**22.2**	**199,842**	**63.9**	**40,565**	**13.0**	**2,562**
15 to 19 years	44,514	43,080	96.8	1,271	2.9	28	0.1	9	47,323	36,943	78.1	9,834	20.8	362	0.8	120
20 to 24 years	40,838	26,367	64.6	13,821	33.8	319	0.8	141	45,781	14,562	31.8	29,350	64.1	1,420	3.1	363
25 to 34 years	72,528	19,821	27.3	50,417	69.5	1,596	2.2	449	76,562	9,309	12.2	61,671	80.6	4,634	6.1	866
35 to 44 years	66,587	8,818	13.2	54,114	81.3	2,929	4.4	577	61,181	4,064	6.6	49,320	80.6	7,062	11.5	666
45 to 54 years	54,714	5,180	9.5	44,601	81.5	4,324	7.9	500	39,781	2,166	5.4	28,955	72.8	8,249	20.7	357
55 to 64 years	29,526	2,158	7.3	23,064	78.1	3,964	13.4	267	22,764	1,153	5.1	13,681	60.1	7,730	34.0	131
65 years and over	22,253	1,251	5.6	14,905	67.0	5,890	26.5	146	18,411	903	4.9	6,455	35.1	10,936	59.4	55
Age unknown	1,718	526	30.6	836	48.7	81	4.7	7	995	194	19.5	576	57.9	172	17.3	4
Native white—Native parentage:																
15 years and over [2]	176,377	57,269	32.5	108,842	61.7	8,769	5.0	990	167,654	38,773	23.1	108,464	64.7	19,119	11.4	1,048
15 to 19 years	25,133	24,418	97.2	649	2.6	8	(3)	6	25,357	20,378	80.4	4,791	18.9	122	0.5	48
20 to 24 years	21,695	14,852	68.5	6,567	30.3	120	0.6	62	23,218	8,161	35.1	14,410	62.1	463	2.0	149
25 to 34 years	38,474	10,212	26.5	27,289	70.9	645	1.7	209	39,967	5,181	13.0	32,829	82.1	1,574	3.9	342
35 to 44 years	33,627	3,664	10.9	28,521	84.8	1,120	3.3	272	31,387	2,285	7.3	26,337	83.9	2,483	7.9	259
45 to 54 years	26,309	2,120	8.1	22,362	85.0	1,564	5.9	228	21,696	1,263	5.8	16,655	76.8	3,580	16.5	170
55 to 64 years	16,907	1,100	6.5	13,717	81.1	1,932	11.4	132	13,960	778	5.6	8,842	63.3	4,242	30.4	58
65 years and over	13,673	703	5.1	9,510	69.6	3,365	24.5	78	11,723	642	5.5	4,404	37.6	6,615	56.4	22
Native white—For. or mixed par.:																
15 years and over [2]	19,029	7,343	38.6	10,601	55.7	904	4.8	152	19,682	5,518	28.0	11,828	60.1	2,112	10.7	206
15 to 19 years	2,972	2,918	98.2	47	1.6	2	0.1	.....	2,944	2,545	86.4	381	12.9	3	0.1	14
20 to 24 years	2,349	1,812	77.1	520	22.1	6	0.3	10	2,553	1,155	45.2	1,346	52.7	22	0.9	28
25 to 34 years	4,032	1,360	34.0	2,584	64.1	42	1.0	34	4,508	833	18.5	3,451	76.6	156	3.5	67
35 to 44 years	3,262	532	16.3	2,599	79.7	90	2.8	38	3,596	438	12.2	2,811	78.2	290	8.1	52
45 to 54 years	2,877	360	12.5	2,302	80.0	182	6.3	27	2,993	291	9.7	2,186	73.0	490	16.4	21
55 to 64 years	2,108	222	10.5	1,624	77.0	230	10.9	27	1,967	165	8.4	1,214	61.7	573	29.1	14
65 years and over	1,409	118	8.4	920	65.3	352	25.0	15	1,086	73	6.7	429	39.5	574	52.9	10
Native white—Foreign parentage:																
15 years and over [2]	10,577	4,155	39.3	5,781	54.7	530	5.0	96	10,663	2,959	27.8	6,462	60.6	1,125	10.6	112
15 to 19 years	1,666	1,640	98.4	22	1.3	1	0.1	.....	1,601	1,373	85.8	218	13.6	.....	.....	10
20 to 24 years	1,282	997	77.8	277	21.6	4	0.3	4	1,390	627	45.1	738	53.1	11	0.8	13
25 to 34 years	2,163	761	35.2	1,361	62.9	22	1.0	19	2,333	417	17.9	1,792	76.8	88	3.8	36
35 to 44 years	1,699	291	17.1	1,326	78.0	53	3.1	27	1,901	226	11.9	1,496	78.7	150	7.9	28
45 to 54 years	1,661	232	14.0	1,293	77.8	114	6.9	19	1,686	166	9.8	1,243	73.7	266	15.8	10
55 to 64 years	1,310	156	11.9	986	75.3	148	11.3	17	1,173	109	9.3	735	62.7	321	27.4	8
65 years and over	783	70	8.9	513	65.5	188	24.0	10	565	36	6.4	235	41.6	287	50.8	7
Native white—Mixed parentage:																
15 years and over [2]	8,452	3,188	37.7	4,820	57.0	374	4.4	56	9,019	2,559	28.4	5,366	59.5	987	10.9	94
15 to 19 years	1,306	1,278	97.9	25	1.9	1	0.1	.....	1,343	1,172	87.3	163	12.1	3	0.2	4
20 to 24 years	1,067	815	76.4	243	22.8	2	0.2	6	1,163	528	45.4	608	52.3	11	0.9	15
25 to 34 years	1,869	608	32.5	1,223	65.4	20	1.1	15	2,175	416	19.1	1,659	76.3	68	3.1	31
35 to 44 years	1,563	241	15.4	1,273	81.4	37	2.4	11	1,695	212	12.5	1,315	77.6	140	8.3	24
45 to 54 years	1,216	128	10.5	1,009	83.0	68	5.6	8	1,307	125	9.6	943	72.1	224	17.1	11
55 to 64 years	798	66	8.3	638	79.9	82	10.3	10	704	56	7.1	479	60.3	252	31.7	6
65 years and over	626	48	7.7	407	65.0	164	26.2	5	521	37	7.1	194	37.2	287	55.1	3
Foreign-born white:																
15 years and over [2]	23,502	6,250	26.6	15,366	65.4	1,652	7.0	147	17,324	2,518	14.5	11,852	68.4	2,819	16.3	106
15 to 19 years	968	950	98.1	16	1.7	.....	.....	.....	988	828	83.8	157	15.9	1	0.1	1
20 to 24 years	1,510	1,154	76.4	342	22.6	7	0.5	2	1,311	439	33.5	841	64.1	17	1.3	10
25 to 34 years	4,791	1,751	36.5	2,960	61.8	50	1.0	10	3,845	491	12.8	3,186	82.9	123	3.2	39
35 to 44 years	5,503	1,094	19.9	4,207	76.4	142	2.6	38	4,155	349	8.4	3,391	81.6	382	9.2	25
45 to 54 years	4,953	710	14.3	3,872	78.2	322	6.5	41	3,308	223	6.7	2,473	74.8	596	18.0	13
55 to 64 years	3,140	354	11.3	2,344	74.6	399	12.7	36	1,980	103	5.2	1,205	60.9	656	33.1	14
65 years and over	2,532	202	8.0	1,575	62.2	720	28.8	19	1,094	82	4.8	571	33.7	1,034	61.0	3
Negro:																
15 years and over [2]	113,372	36,169	31.9	68,031	60.0	7,784	6.9	801	107,961	22,443	20.8	67,589	62.6	16,492	15.3	1,199
15 to 19 years	15,406	14,760	95.8	558	3.6	18	0.1	3	18,002	13,174	73.2	4,491	24.9	236	1.3	57
20 to 24 years	15,230	8,514	55.9	6,374	41.9	186	1.2	66	18,066	4,706	25.7	12,732	68.2	917	4.9	176
25 to 34 years	25,139	6,443	25.6	17,540	69.8	858	3.4	195	28,198	2,797	9.9	22,174	78.6	2,775	9.8	418
35 to 44 years	24,109	3,502	14.5	18,731	77.7	1,573	6.5	229	22,011	988	4.5	16,758	76.1	3,904	17.7	328
45 to 54 years	20,492	1,903	9.6	16,019	78.2	2,247	11.0	203	11,771	387	3.3	7,631	64.8	3,583	30.4	152
55 to 64 years	7,338	472	6.4	5,363	73.1	1,399	19.1	69	4,849	107	2.2	2,417	49.8	2,254	46.5	45
65 years and over	4,625	226	4.9	2,892	62.5	1,450	31.4	34	3,895	106	2.7	1,046	26.9	2,705	69.4	20
Indian—15 years and over	179	67	37.4	95	53.1	12	6.7	5	147	35	23.8	87	59.2	22	15.0	3
Chinese—15 years and over	137	69	50.4	60	43.8	7	5.1	1	10	3	.....	7	.....	.....	.....	.....
Japanese—15 years and over	61	36	.....	23	.....	2	.....	.....	18	3	.....	15	.....	.....	.....	.....
All other—15 years and over	21	8	.....	11	.....	1	.....	.....	2	1	.....	.....	.....	1	.....	.....
1910																
All classes—15 years and over	**258,493**	**94,096**	**36.4**	**145,419**	**56.3**	**13,320**	**5.2**	**1,562**	**225,910**	**53,103**	**23.5**	**144,107**	**63.8**	**25,296**	**11.2**	**1,914**
Native white:																
Native parentage	121,737	44,497	36.6	70,286	57.7	5,269	4.3	439	111,183	27,707	25.0	71,267	64.1	11,008	9.9	552
Foreign or mixed parentage	9,974	4,571	45.8	4,813	48.3	429	4.3	64	9,959	3,294	33.1	5,583	56.1	928	9.3	94
Foreign-born white	19,154	6,628	34.6	11,220	58.6	1,063	5.5	106	11,671	1,873	16.0	7,930	67.9	1,733	14.8	76
Negro	107,388	38,277	35.6	59,004	54.9	6,547	6.1	953	93,068	20,134	21.6	59,305	63.7	11,625	12.5	1,192
Indian	20	10	.....	16	.....	3	.....	.....	19	5	.....	13	.....	1	.....	.....
Chinese	172	90	52.3	67	39.0	8	4.7	.....	4	.....	.....	4	.....	.....	.....	.....
Japanese	38	23	.....	12	.....	1	.....	.....	6	.....	.....	5	.....	1	.....	.....
All other	1	.....	.....	1	.....	.....	.....	.....	.....	.....	.....	.....	.....	.....	.....	.....
1900																
All classes—15 years and over	**172,191**	**69,876**	**40.6**	**92,314**	**53.6**	**8,247**	**4.8**	**632**	**152,324**	**39,507**	**25.9**	**91,829**	**60.3**	**19,590**	**12.9**	**1,043**
Native white:																
Native parentage	79,049	31,711	40.1	43,582	55.1	3,147	4.0	211	72,739	19,537	26.9	44,649	61.4	8,098	11.1	290
Foreign or mixed parentage	6,317	3,009	47.6	3,054	48.3	219	3.5	18	6,172	2,113	34.2	3,403	55.1	607	9.8	34
Foreign-born white	10,482	3,297	31.5	6,418	61.2	690	6.6	33	7,183	1,239	17.2	4,703	65.5	1,196	16.7	25
Negro	76,005	31,699	41.7	39,182	51.5	4,181	5.5	370	66,130	16,587	25.1	39,023	59.0	9,671	14.6	694
Indian	129	67	51.9	52	40.3	10	7.8	.....	99	31	.....	50	.....	18	.....	.....
Chinese	118	92	78.0	26	22.0	.....	.....	.....	1	.....	.....	1	.....	.....	.....	.....
Japanese	1	1	.....	.....	.....	.....	.....	.....	.....	.....	.....	.....	.....	.....	.....	.....

[1] Total includes persons whose marital condition was not reported. [2] Totals include persons of unknown age. [3] Less than one-tenth of 1 per cent.

TABLE 16.—TOTAL, WHITE, AND NEGRO POPULATION, WITH STATE OF BIRTH FOR NATIVES, FOR THE STATE: 1920.

NATIVITY AND STATE OF BIRTH.	All classes: [1] 1920	White: 1920	Negro: 1920	PER CENT DISTRIBUTION OF TOTAL. All classes. 1920	All classes. 1910	White. 1920	White. 1910	Negro. 1920	Negro. 1910	PER CENT DISTRIBUTION OF NATIVE WHITE. 1920	1910
Total population	**968,470**	**638,153**	**329,487**	**100.0**	**100.0**	**100.0**	**100.0**	**100.0**	**100.0**	.....	.....
Native	914,606	595,145	318,822	94.4	94.6	93.3	92.4	96.8	97.0	100.0	100.0
Born in—											
Florida	560,103	342,353	217,229	57.8	61.5	53.6	59.6	65.9	64.3	57.5	64.5
Georgia	102,530	54,426	48,092	10.6	11.9	8.5	9.8	14.6	14.8	9.1	10.6
Alabama	50,639	36,688	13,937	5.2	5.0	5.7	5.5	4.2	4.1	6.2	6.0
South Carolina	34,930	11,986	22,931	3.6	5.2	1.9	2.7	7.0	8.9	2.0	2.9
North Carolina	17,358	9,974	7,376	1.8	2.3	1.6	1.8	2.2	3.1	1.7	1.9
New York	15,918	15,699	213	1.6	1.0	2.5	1.6	0.1	0.1	2.6	1.7
Ohio	13,774	13,580	193	1.4	0.7	2.1	1.1	0.1	(2)	2.3	1.2
Illinois	11,505	11,393	107	1.2	0.5	1.8	0.8	(2)	(2)	1.9	0.9
Pennsylvania	11,025	10,784	241	1.1	0.6	1.7	1.0	0.1	0.1	1.8	1.1
Indiana	8,467	8,399	67	0.9	0.4	1.3	0.6	(2)	(2)	1.4	0.7
Tennessee	8,340	7,643	697	0.9	0.6	1.2	0.8	0.2	0.2	1.3	0.9
Kentucky	8,065	7,786	279	0.8	0.5	1.2	0.8	0.1	0.1	1.3	0.9
Virginia	6,672	4,633	2,037	0.7	0.7	0.7	0.6	0.6	0.7	0.8	0.7
Michigan	6,544	6,501	43	0.7	0.3	1.0	0.5	(2)	(2)	1.1	0.5
Mississippi	5,073	4,198	874	0.5	0.4	0.7	0.5	0.3	0.2	0.7	0.6
Massachusetts	4,728	4,650	77	0.5	0.3	0.7	0.5	(2)	(2)	0.8	0.5
Missouri	4,622	4,495	127	0.5	0.2	0.7	0.3	(2)	(2)	0.8	0.4
Other states	39,434	37,605	1,788	4.1	2.1	5.9	3.4	0.5	0.4	6.3	3.7
Other native [3]	4,879	2,352	2,514	0.5	0.6	0.4	0.4	0.8	0.7	0.4	0.4
Foreign born	53,864	43,008	10,665	5.6	5.4	6.7	7.6	3.2	2.1	.....	.....

[1] Includes Indians, Chinese, Japanese, and all other; See Table 1. [2] Less than one-tenth of 1 per cent.
[3] Comprises persons born in the United States, state of birth not reported; persons born in outlying possessions, or at sea under United States flag; and persons of foreign birth whose parents were American citizens temporarily absent from the United States.

TABLE 17.—COUNTRY OF BIRTH OF THE FOREIGN-BORN POPULATION, WITH CITIZENSHIP OF THE FOREIGN-BORN WHITE, FOR THE STATE: 1920.

[See also Tables 5, 6, and 12.]

COUNTRY OF BIRTH.	TOTAL FOREIGN BORN. Both sexes. Number.	Both sexes. Per cent distribution.	Male.	Female.	FOREIGN-BORN WHITE. Total.	Naturalized. Number.	Naturalized. Per cent.	Having first papers.	Alien.	Citizenship not reported.	FOREIGN-BORN WHITE 21 YEARS OF AGE AND OVER. Total.	Naturalized. Number.	Naturalized. Per cent.
Total	**53,864**	**100.0**	**30,622**	**23,242**	**43,008**	**16,910**	**39.3**	**1,867**	**19,889**	**4,342**	**38,370**	**16,109**	**42.0**
West Indies [1]	19,171	35.6	10,079	9,092	8,700	2,069	23.8	122	5,943	566	7,157	1,916	26.8
Italy	4,745	8.8	2,540	2,205	4,745	768	16.2	136	3,666	175	4,102	707	17.2
England	4,522	8.4	2,537	1,985	4,451	2,436	54.7	223	1,139	653	4,145	2,345	56.6
Canada	4,141	7.7	2,069	2,072	4,121	1,942	47.1	123	1,255	801	3,440	1,815	52.8
Spain	4,099	7.6	2,943	1,156	4,091	402	9.8	39	3,515	135	3,670	379	10.3
Germany	3,534	6.6	2,117	1,417	3,534	2,461	69.6	246	405	422	3,431	2,423	70.6
Greece	1,408	2.6	1,198	210	1,408	356	25.3	151	825	76	1,329	344	25.9
Sweden	1,399	2.6	792	607	1,399	893	63.8	70	257	179	1,367	887	64.9
Ireland	1,304	2.4	613	691	1,304	727	55.8	52	261	264	1,282	721	56.2
Russia	1,243	2.3	729	514	1,243	716	57.6	94	329	104	1,125	658	58.5
Scotland	1,069	2.0	623	446	1,068	552	51.7	90	265	161	1,009	538	53.3
France	737	1.4	394	343	731	383	52.4	40	192	116	653	331	50.7
Norway	610	1.1	390	220	610	397	65.1	39	102	72	597	391	65.5
Denmark	575	1.1	417	158	575	398	69.2	50	72	55	558	389	69.7
Syria	533	1.0	318	215	533	203	38.1	53	222	55	474	182	38.4
Austria	525	1.0	311	214	525	318	60.6	57	104	46	498	310	62.2
All other countries	4,249	7.9	2,552	1,697	3,970	1,889	47.6	282	1,337	462	3,533	1,773	50.2

[1] Except possessions of the United States.

TABLE 18.—YEAR OF IMMIGRATION OF THE FOREIGN-BORN POPULATION, FOR THE STATE: 1920.

SEX.	Total foreign born: 1920	YEAR OF IMMIGRATION. 1918-1919	1916-1917	1911-1915	1906-1910	1901-1905	1900 or earlier.	Year not reported.	PER CENT OF TOTAL ARRIVING IN— 1918-1919	1916-1917	1911-1915	1906-1910	1901-1905	1900 or earlier.	Year not reported.
Both sexes	**53,864**	**4,001**	**2,240**	**7,074**	**8,088**	**6,042**	**17,799**	**8,620**	**7.4**	**4.2**	**13.1**	**15.0**	**11.2**	**33.0**	**16.0**
Male	30,622	2,303	1,268	4,046	4,737	3,461	10,583	4,224	7.5	4.1	13.2	15.5	11.3	34.6	13.8
Female	23,242	1,698	972	3,028	3,351	2,581	7,216	4,396	7.3	4.2	13.0	14.4	11.1	31.0	18.9

TABLE 19.—FOREIGN-BORN WHITE POPULATION UNABLE TO SPEAK ENGLISH, FOR THE STATE: 1920.

SEX.	FOREIGN-BORN WHITE 10 YEARS OF AGE AND OVER: 1920. Total number.	Unable to speak English. Number.	Unable to speak English. Per cent.	FOREIGN-BORN WHITE 21 YEARS OF AGE AND OVER: 1920. Total number.	Unable to speak English. Number.	Unable to speak English. Per cent.
Both sexes	**42,057**	**7,918**	**18.8**	**38,370**	**7,337**	**19.1**
Male	24,112	4,085	16.9	22,282	3,812	17.1
Female	17,945	3,833	21.4	16,088	3,525	21.9

TABLE 20.—SCHOOL ATTENDANCE, BY AGE PERIODS, FOR THE STATE: 1920.

[See also Table 2.]

CLASS OF POPULATION AND SEX.	Total number of persons attending school: 1920	PERSONS 7 TO 13 YEARS OF AGE.			PERSONS 14 AND 15 YEARS OF AGE.			PERSONS 16 AND 17 YEARS OF AGE.			PERSONS 18 TO 20 YEARS OF AGE.			OTHERS ATTENDING SCHOOL.	
		Total number.	Attending school.		Total number.	Attending school.		Total number.	Attending school.		Total number.	Attending school.		Under 7 years of age.	21 years of age and over.
			Number.	Per cent.		Number.	Per cent.		Number.	Per cent.		Number.	Per cent.		
All classes	**196,979**	**151,641**	**126,189**	**83.2**	**37,757**	**29,675**	**78.6**	**37,395**	**17,027**	**45.5**	**53,926**	**6,912**	**12.8**	**15,412**	**1,764**
Male	97,303	76,444	63,335	82.9	18,555	14,493	78.1	18,129	7,816	43.1	25,497	3,173	12.4	7,519	967
Female	99,676	75,197	62,854	83.6	19,202	15,182	79.1	19,266	9,211	47.8	28,429	3,739	13.2	7,893	797
Native white:															
Native parentage	120,749	86,549	76,300	88.2	21,326	18,282	85.7	20,992	11,208	53.4	28,197	4,761	16.9	9,056	1,142
Male	60,406	43,881	38,568	87.9	10,657	9,110	85.5	10,433	5,395	51.7	13,780	2,283	16.6	4,413	637
Female	60,343	42,665	37,732	88.4	10,669	9,172	86.0	10,559	5,813	55.1	14,417	2,478	17.2	4,643	505
Foreign parentage	9,031	6,889	6,344	92.1	1,424	1,106	77.7	1,377	435	31.6	1,749	160	9.1	922	64
Male	4,605	3,475	3,217	92.6	731	589	80.6	671	208	31.0	912	86	9.4	462	43
Female	4,426	3,414	3,127	91.6	693	517	74.6	706	227	32.2	837	74	8.8	460	21
Mixed parentage	6,341	4,381	4,035	92.1	1,093	933	85.4	1,118	509	45.5	1,482	231	15.6	571	62
Male	3,170	2,231	2,063	92.5	528	443	83.9	563	224	39.8	729	113	15.5	291	36
Female	3,171	2,150	1,972	91.7	565	490	86.7	555	285	51.4	753	118	15.7	280	26
Foreign-born white	2,128	1,388	1,213	87.4	600	435	72.5	779	198	25.4	1,378	105	7.6	107	70
Male	1,103	702	627	89.3	289	217	75.1	386	97	25.1	684	56	8.2	66	40
Female	1,025	686	586	85.4	311	218	70.1	393	101	25.7	694	49	7.1	41	30
Negro	58,680	52,324	38,262	73.1	13,288	8,915	67.1	13,110	4,676	35.7	21,064	1,651	7.8	4,751	425
Male	27,992	26,106	18,842	72.2	6,337	4,131	65.2	6,069	1,891	31.2	9,357	633	6.8	2,284	211
Female	30,688	26,218	19,420	74.1	6,951	4,784	68.8	7,041	2,785	39.6	11,707	1,018	8.7	2,467	214

TABLE 21.—SCHOOL ATTENDANCE, BY SINGLE YEARS FROM 5 TO 20, FOR THE STATE: 1920.

[See also Table 2.]

YEAR OF AGE.	NUMBER AND PER CENT OF TOTAL AT SPECIFIED AGE ATTENDING SCHOOL: 1920															
	All classes.						Native white.						Foreign-born white.		Negro.	
	Both sexes.		Male.		Female.		Native parentage.		Foreign parentage.		Mixed parentage.					
	Number.	Per cent.	Number.	Per cent.	Number.	Per cent.	Number.	Per cent.	Number.	Per cent.	Number.	Per cent.	Number.	Per cent.	Number.	Per cent.
5 years	2,800	12.3	1,346	11.8	1,454	12.8	1,472	10.9	200	18.5	104	15.5	14	13.5	1,010	13.5
6 years	12,242	53.1	5,982	51.7	6,260	54.5	7,377	56.0	680	61.4	453	67.1	81	62.8	3,646	45.9
7 years	17,033	75.2	8,566	74.9	8,467	75.5	10,450	80.5	917	83.5	569	85.4	91	73.4	5,003	64.5
8 years	17,616	79.4	8,845	79.0	8,771	79.9	10,638	84.6	953	89.9	565	88.8	137	89.5	5,315	68.7
9 years	17,123	82.7	8,663	83.0	8,460	82.4	10,524	87.2	914	93.0	570	92.4	150	82.9	4,963	72.4
10 years	19,807	86.1	9,976	85.5	9,831	86.7	11,803	91.0	1,013	95.4	629	95.2	183	92.0	6,175	76.1
11 years	17,927	88.0	9,000	87.5	8,927	88.5	11,190	92.2	867	95.5	567	94.8	212	88.3	5,086	78.4
12 years	19,528	86.1	9,764	85.3	9,764	87.0	11,393	91.5	910	95.9	621	95.2	225	93.8	6,375	76.3
13 years	17,155	85.6	8,521	85.5	8,634	85.8	10,302	90.7	770	92.9	514	93.3	215	85.7	5,345	76.1
14 years	16,610	82.2	8,217	81.3	8,393	83.0	10,108	88.7	648	84.8	553	92.2	244	81.1	5,053	70.8
15 years	13,065	74.5	6,276	74.3	6,789	74.7	8,174	82.3	458	69.4	330	77.1	191	63.9	3,862	62.8
16 years	10,661	55.1	4,958	53.4	5,703	56.6	6,906	63.4	295	38.5	304	52.9	124	32.9	3,031	45.1
17 years	6,366	35.3	2,858	32.3	3,508	38.2	4,302	42.6	140	23.0	205	37.8	74	18.4	1,645	25.8
18 years	3,887	20.1	1,716	18.2	2,171	21.9	2,612	25.7	87	13.2	134	23.3	57	12.7	996	13.3
19 years	2,039	11.6	983	11.6	1,056	11.6	1,430	15.2	49	8.6	63	13.6	33	7.7	462	6.9
20 years	986	5.8	474	6.3	512	5.4	719	8.3	24	4.6	34	7.7	15	3.0	193	2.8

TABLE 22.—ILLITERACY OF THE POPULATION 10 YEARS OF AGE AND OVER, BY AGE PERIODS, FOR THE STATE: 1920.

[See also Table 4.]

SEX AND AGE PERIOD.	ALL CLASSES: 1920			NATIVE WHITE.									FOREIGN-BORN WHITE.			NEGRO.		
				Native parentage.			Foreign parentage.			Mixed parentage.								
	Total number.	Illiterate.		Total number.	Illiterate.		Total number.	Illiterate.		Total number.	Illiterate.		Total number.	Illiterate.		Total number.	Illiterate.	
		Number.	Per cent.		Number.	Per cent.		Number.	Per cent.		Number.	Per cent.		Number.	Per cent.		Number.	Per cent.
10 years and over	**751,787**	**71,811**	**9.6**	**404,345**	**12,661**	**3.1**	**25,752**	**320**	**1.2**	**20,533**	**188**	**0.9**	**42,057**	**2,657**	**6.3**	**258,449**	**55,639**	**21.5**
Male	386,150	37,252	9.6	206,829	6,750	3.3	12,906	152	1.2	10,008	117	1.2	24,112	1,150	4.8	131,858	28,894	21.9
Female	365,637	34,559	9.5	197,516	5,911	3.0	12,846	168	1.3	10,525	71	0.7	17,945	1,507	8.4	126,591	26,745	21.1
21 years and over	**536,614**	**58,497**	**10.9**	**284,914**	**10,460**	**3.7**	**17,454**	**201**	**1.2**	**14,378**	**153**	**1.1**	**38,370**	**2,536**	**6.6**	**181,008**	**44,914**	**24.8**
Male	280,600	29,677	10.6	147,269	5,378	3.7	8,673	100	1.2	6,933	94	1.4	22,282	1,094	4.9	95,092	22,875	24.1
Female	256,014	28,820	11.3	137,645	5,082	3.7	8,781	101	1.2	7,445	59	0.8	16,088	1,442	9.0	85,916	22,039	25.7
Both sexes:																		
10 to 14 years	100,311	6,128	5.8	60,314	1,056	1.8	4,512	41	0.9	3,062	17	0.6	1,231	17	1.4	37,116	4,948	13.3
15 to 24 years	178,456	12,451	7.0	95,403	1,915	2.0	5,939	114	1.9	4,879	34	0.7	4,777	214	4.5	67,304	10,068	15.0
25 to 34 years	149,090	11,155	7.5	78,441	1,705	2.2	4,496	52	1.2	4,044	34	0.8	8,636	527	6.1	53,337	8,777	16.5
35 to 44 years	127,768	12,700	9.9	65,014	1,814	2.8	3,600	41	1.1	3,258	26	0.8	9,658	644	6.7	46,120	10,121	21.9
45 to 54 years	94,495	13,024	13.8	48,005	2,095	4.4	3,347	25	0.7	2,523	26	1.0	8,261	559	6.8	32,263	10,288	31.9
55 to 64 years	52,290	7,984	15.3	30,867	2,029	6.6	2,483	22	0.9	1,592	23	1.4	5,120	372	7.3	12,187	5,519	45.3
65 years and over	40,664	7,967	19.6	25,396	2,022	8.0	1,348	25	1.9	1,147	29	2.5	4,226	301	7.1	8,520	5,567	65.3
Male:																		
10 to 14 years	53,472	3,446	6.4	30,452	626	2.1	2,329	16	0.7	1,556	10	0.6	610	10	1.6	18,486	2,763	14.9
15 to 24 years	85,352	6,872	8.1	46,828	1,198	2.6	2,948	48	1.6	2,373	21	0.9	2,478	88	3.6	30,636	5,461	17.8
25 to 34 years	72,528	5,631	7.8	38,474	944	2.5	2,163	29	1.3	1,869	22	1.2	4,791	204	4.3	25,139	4,400	17.5
35 to 44 years	66,587	6,261	9.4	33,627	946	2.8	1,699	23	1.4	1,563	19	1.2	5,503	253	4.6	24,109	4,984	20.7
45 to 54 years	54,714	7,111	13.0	26,309	1,118	4.2	1,661	11	0.7	1,216	13	1.1	4,953	261	5.3	20,492	5,689	27.8
55 to 64 years	29,526	3,925	13.3	16,907	997	5.9	1,310	10	0.8	798	13	1.6	3,140	175	5.6	7,338	2,717	37.0
65 years and over	22,253	3,779	17.0	13,073	905	6.6	783	15	1.9	626	19	3.0	2,632	146	5.8	4,625	2,683	58.0
Female:																		
10 to 14 years	52,839	2,682	5.1	29,862	430	1.4	2,183	25	1.1	1,506	7	0.5	621	7	1.1	18,630	2,185	11.7
15 to 24 years	93,104	5,579	6.0	48,575	717	1.5	2,991	66	2.2	2,506	13	0.5	2,299	126	5.5	36,668	4,607	12.6
25 to 34 years	76,562	5,524	7.2	39,967	761	1.9	2,333	23	1.0	2,175	12	0.6	3,845	323	8.4	28,198	4,377	15.5
35 to 44 years	61,181	6,439	10.5	31,387	868	2.8	1,901	18	0.9	1,695	6	0.4	4,155	391	9.4	22,011	5,137	23.3
45 to 54 years	39,781	5,913	14.9	21,696	977	4.5	1,686	14	0.8	1,307	13	1.0	3,308	298	9.0	11,771	4,599	39.1
55 to 64 years	22,764	4,059	17.8	13,960	1,032	7.4	1,173	12	1.0	794	10	1.3	1,980	197	9.9	4,849	2,802	57.8
65 years and over	18,411	4,188	22.7	11,723	1,117	9.5	565	10	1.8	521	10	1.9	1,694	155	9.1	3,895	2,884	74.0

TABLE 23.—COUNTRY OF ORIGIN AND MOTHER TONGUE OF THE FOREIGN WHITE STOCK, FOR THE STATE: 1920.

[Figures for country of origin relate to countries as constituted prior to the World War.]

COUNTRY OF ORIGIN.	Total foreign white stock: 1920	Foreign-born white—Birthplace of father.	NATIVE WHITE OF FOREIGN OR MIXED PARENTAGE. Total.	Both parents foreign.	Father foreign.	Mother foreign.
Total	105,858	43,008	62,850	35,751	19,239	7,860
Northwestern Europe:						
England	12,113	4,912	7,201	2,188	3,563	1,450
Scotland	3,351	1,499	1,852	613	904	335
Wales	437	165	272	91	130	51
Ireland	5,899	1,657	4,242	1,847	1,629	766
Norway	1,479	612	867	368	404	95
Sweden	2,947	1,422	1,525	784	496	245
Denmark	1,252	602	650	290	287	73
Netherlands	769	372	397	181	165	51
Belgium	238	130	108	51	44	13
Luxemburg	58	23	35	12	21	2
Switzerland	891	369	522	194	220	108
France	1,809	727	1,082	356	528	198
Central and Eastern Europe:						
Germany	12,820	3,775	9,045	4,053	3,152	940
Austria	1,603	824	779	510	210	59
Hungary	776	450	326	258	49	19
Russia	2,934	1,517	1,417	1,169	192	56
Finland	555	306	249	197	39	13
Rumania	855	453	402	365	31	6
Bulgaria, Serbia, and Montenegro	60	44	16	7	9	.....
Turkey in Europe	26	24	2	.....	2	.....
Southern Europe:						
Greece	1,893	1,391	502	322	174	6
Italy	10,309	4,793	5,516	4,736	647	133
Spain	7,762	4,955	2,807	1,810	922	75
Portugal	337	226	111	38	67	6
Europe, not specified	55	11	44	24	13	7
Asia:						
Turkey in Asia	1,156	645	511	456	51	4
All other countries	80	24	56	17	24	15
America:						
Canada—French	495	241	254	116	85	53
Canada—Other	6,640	2,581	4,059	882	1,819	1,358
Newfoundland	96	65	31	9	13	9
West Indies [1]	19,449	7,791	11,658	6,895	3,149	1,614
Mexico	244	131	113	41	44	28
Central and South America	215	118	97	24	41	32
All other	362	153	209	54	115	40
Of mixed foreign parentage	5,893	.....	5,893	5,893	.....	.....

MOTHER TONGUE.	Total foreign white stock: 1920	Foreign-born white.	NATIVE WHITE OF FOREIGN OR MIXED PARENTAGE. Total.	Both parents foreign.	Father foreign	Mother foreign.
Total	105,858	43,008	62,850	35,751	19,239	7,860
English and Celtic	36,056	13,137	22,919	8,768	9,237	4,914
Germanic:						
German	14,392	4,389	10,003	5,559	3,412	1,032
Dutch and Frisian	813	374	439	187	183	69
Flemish	155	87	68	45	12	11
Scandinavian:						
Swedish	3,050	1,457	1,593	835	504	254
Norwegian	1,449	599	850	367	387	96
Danish	1,222	579	643	284	284	75
Latin and Greek:						
Italian	10,282	4,763	5,519	4,726	661	132
French	2,717	1,121	1,596	599	719	278
Spanish	22,126	11,033	11,093	7,156	3,087	850
Portuguese	353	229	124	46	68	10
Rumanian	532	298	234	207	21	6
Greek	1,949	1,436	513	330	175	8
Slavic and Lettic:						
Polish	696	360	336	260	54	22
Czech	424	215	209	140	38	31
Slovak	198	96	102	75	27	.....
Russian [2]	1,214	628	586	486	74	26
Ruthenian	11	10	1	1	.....	.....
Slovenian	74	47	27	22	4	1
Serbo-Croatian	70	62	8	4	4	.....
Bulgarian	30	18	12	7	5	.....
Slavic, not specified	.....	.....	.....	.....	.....	.....
Lithuanian and Lettish	91	47	44	36	8	.....
Unclassified:						
Yiddish and Hebrew	1,698	844	854	761	83	10
Magyar	397	234	163	126	33	4
Finnish	447	261	186	153	25	8
Armenian	69	43	26	18	8	.....
Syrian and Arabic	1,008	532	476	431	40	5
Turkish	11	11	.....	.....	.....	.....
Albanian	12	7	5	3	2	.....
All other	4	4	.....	.....	.....	.....
Unknown	239	87	152	50	84	18
Of mixed mother tongue	4,069	.....	4,069	4,069	.....	.....

[1] Except possessions of the United States. [2] Probably includes a considerable proportion of Hebrews erroneously reported as of Russian mother tongue.

TABLE 24.—OWNERSHIP OF HOMES, FOR COUNTIES AND PLACES HAVING 10,000 INHABITANTS OR MORE: 1920.

COUNTY OR CITY.	Total homes.	Rented.	OWNED. Total.	Free.	Encumbered.	Unknown.	Tenure unknown.
The state	234,133	128,678	94,990	70,166	20,848	3,976	10,465
COUNTIES.							
Alachua	7,446	3,428	3,575	2,874	579	122	443
Baker	1,189	583	423	310	43	70	183
Bay	2,919	1,680	992	852	128	12	247
Bradford	2,507	1,036	1,385	993	356	36	86
Brevard	2,364	1,013	1,292	1,030	229	33	59
Broward	1,418	843	503	231	144	128	72
Calhoun	1,973	1,156	750	634	108	8	67
Citrus	1,402	913	471	432	38	1	18
Clay	1,420	686	677	577	95	5	57
Columbia	3,022	1,510	1,433	1,126	278	29	79
Dade	11,014	6,095	4,388	2,597	1,695	96	531
De Soto	6,317	3,276	2,792	2,165	572	55	249
Duval	28,593	19,652	8,048	4,933	2,615	500	893
Escambia	11,449	7,109	3,919	2,758	1,088	73	421
Flagler	689	417	257	156	101	.....	15
Franklin	1,445	720	627	580	36	11	98
Gadsden	4,904	3,065	1,733	1,543	159	31	106
Hamilton	2,119	1,228	755	682	56	17	136
Hernando	1,190	616	546	464	81	1	28
Hillsborough	20,812	12,525	7,350	4,976	2,153	221	937
Holmes	2,595	1,112	1,265	825	303	137	218
Jackson	6,680	3,586	2,791	2,075	540	176	303
Jefferson	3,208	1,782	1,094	801	221	72	332
Lafayette	1,377	623	655	497	88	70	99
Lake	3,377	1,510	1,807	1,497	301	9	60
Lee	2,493	1,196	1,182	881	279	22	115

COUNTY OR CITY.	Total homes.	Rented.	OWNED. Total.	Free.	Encumbered.	Unknown.	Tenure unknown.
COUNTIES—con.							
Leon	4,361	2,674	1,382	1,123	227	32	305
Levy	2,301	1,053	978	668	64	246	270
Liberty	1,245	683	294	90	25	179	268
Madison	3,478	2,051	1,068	831	216	21	359
Manatee	4,691	2,816	1,714	1,210	484	20	161
Marion	5,944	2,370	3,274	2,805	303	166	300
Monroe	4,257	2,942	1,167	957	127	83	148
Nassau	2,755	1,235	1,281	1,161	41	79	239
Okaloosa	2,035	988	965	713	137	115	82
Okeechobee	504	292	209	157	52	.....	3
Orange	5,375	2,297	2,843	2,107	647	89	235
Osceola	2,192	841	1,274	1,067	196	11	77
Palm Beach	5,148	2,673	2,329	1,492	701	136	146
Pasco	2,302	956	1,212	988	213	11	134
Pinellas	7,625	4,058	3,289	2,163	1,059	67	278
Polk	9,382	5,339	3,689	2,768	674	247	354
Putnam	3,774	1,742	1,906	1,591	280	35	126
St. Johns	3,550	1,975	1,502	1,130	346	26	73
St. Lucie	2,075	1,010	999	573	271	155	66
Santa Rosa	2,921	1,473	1,347	1,055	255	37	101
Seminole	2,826	1,522	1,214	882	299	33	90
Sumter	1,783	697	1,030	910	103	17	56
Suwannee	4,114	1,909	2,136	1,665	444	27	69
Taylor	2,859	2,114	652	480	135	37	93
Volusia	6,532	2,861	3,391	2,508	827	56	280
Wakulla	1,118	456	593	550	38	5	69
Walton	2,585	1,133	1,300	1,038	189	73	152
Washington	2,479	1,158	1,242	995	209	38	79

TABLE 24.—OWNERSHIP OF HOMES, FOR COUNTIES AND PLACES HAVING 10,000 INHABITANTS OR MORE: 1920—Con.

COUNTY OR CITY.	Total homes.	Rented.	OWNED.				Tenure unknown.
			Total.	Free.	Encumbered.	Unknown.	
CITIES.							
Jacksonville	23,265	17,142	5,443	3,283	2,041	119	680
Ward 1	2,450	1,612	788	386	390	12	50
Ward 2	2,418	1,984	358	283	73	2	76
Ward 3	1,224	1,034	166	101	65	.....	24
Ward 4	1,162	1,023	95	76	17	2	44
Ward 5	671	552	81	65	16	.....	28
Ward 6	4,267	2,803	1,306	812	431	63	158
Ward 7	2,496	2,174	225	167	56	2	97
Ward 8	3,593	2,948	551	339	206	6	94
Ward 9	1,264	940	317	224	90	3	7
Ward 10	1,579	658	882	434	420	28	39
Ward 11	2,141	1,404	674	396	277	1	63
Key West	4,080	2,879	1,085	890	121	74	116
Miami	7,497	4,422	2,803	1,425	1,318	60	272
CITIES—con.							
Pensacola	7,448	4,914	2,211	1,361	812	38	323
St. Petersburg	4,026	2,347	1,526	984	508	34	153
Tampa	12,137	8,636	2,990	2,056	841	93	511
Ward 1	1,252	1,104	87	66	16	5	61
Ward 2	971	395	553	367	176	10	23
Ward 3	1,045	650	382	257	123	2	13
Ward 4	969	775	104	92	11	1	90
Ward 5	1,413	1,075	263	180	76	7	75
Ward 6	1,865	1,689	104	88	13	3	72
Ward 7	1,811	1,256	445	333	88	24	110
Ward 8	1,292	838	428	302	120	6	26
Ward 9	999	516	446	257	154	35	37
Ward 10	520	338	178	114	64	.....	4

TABLE 25.—TOTAL MALES AND FEMALES 10 YEARS OF AGE AND OVER ENGAGED IN EACH SELECTED OCCUPATION, CLASSIFIED BY COLOR OR RACE, NATIVITY, AND PARENTAGE, AND AGE PERIODS, FOR THE STATE: 1920.

[Population 10 years of age and over—Total, 751,787; males, 386,150; females, 365,637. Persons gainfully occupied—Total, 385,312; males, 300,050; females, 85,262. Per cent of persons 10 years of age and over gainfully occupied—Total, 51.3; males, 77.7; females, 23.3.]

SEX AND OCCUPATION.	Total.	COLOR OR RACE, NATIVITY, AND PARENTAGE.					AGE PERIODS.					
		Native white.		Foreign-born white.	Negro.	Ind., Chi., Jap., and all other.	10 to 17 years.	18 and 19 years.	20 to 24 years.	25 to 44 years (includes age unknown).	45 to 64 years.	65 years and over.
		Native parentage.	Foreign or mixed parentage.									
MALES	300,050	154,363	15,927	21,390	108,156	214	18,325	14,231	37,452	[1] 136,383	79,208	14,451
Agriculture, forestry, and animal husbandry	108,911	59,822	2,630	3,721	42,687	51	9,781	5,114	11,581	41,606	32,763	8,066
Dairy farm and stock farm laborers	511	305	26	42	137	1	52	48	83	214	91	23
Dairy farmers	284	191	30	52	11	.....	.....	4	11	136	110	23
Farm foremen, general farms	660	531	29	34	66	.....	.....	4	50	341	209	56
Farm foremen, turpentine farms	301	245	3	.....	53	.....	.....	6	16	165	113	1
Farm laborers (home farm)	9,223	5,719	106	46	3,352	.....	5,578	1,258	1,413	825	122	27
Farm laborers (turpentine farm)	6,028	702	7	2	5,315	2	505	306	743	2,798	1,574	102
Farm laborers (working out)	24,393	10,120	374	414	13,476	9	2,574	2,229	4,368	8,976	5,116	1,130
Farmers, general farms	41,936	28,753	816	1,018	11,322	27	.....	270	2,118	17,004	17,657	4,887
Fishermen and oystermen	4,280	2,328	356	792	804	.....	169	200	544	2,098	1,086	183
Fruit growers	3,008	2,220	202	395	100	1	.....	17	84	871	1,447	589
Garden laborers	3,478	1,193	109	172	2,002	2	423	237	520	1,267	832	199
Gardeners	4,132	2,945	237	453	489	8	.....	26	213	1,732	1,701	460
Lumbermen, raftsmen, and woodchoppers:												
Teamsters and haulers	445	225	3	1	216	.....	22	29	85	230	73	6
Other lumbermen, raftsmen, and woodchoppers	4,957	1,664	21	31	3,240	1	215	242	674	2,590	1,129	107
Orchard and nursery laborers	3,265	1,229	89	79	1,868	.....	229	215	554	1,468	706	93
Orchard, nursery, etc., foremen	438	329	26	40	43	.....	.....	5	16	214	177	26
Stock raisers	361	333	8	13	7	.....	.....	4	23	152	149	33
All other occupations	1,211	790	98	137	186	.....	14	14	66	525	471	121
Extraction of minerals (all occupations)	2,962	898	46	23	1,995	.....	153	224	485	1,470	580	50
Manufacturing and mechanical industries	89,804	38,901	6,306	9,899	34,688	10	4,120	4,416	12,172	44,237	22,022	2,837
Apprentices to building and hand trades	420	294	63	20	43	.....	326	42	37	15	.....	.....
Apprentices, other	371	238	73	37	23	.....	272	63	28	8	.....	.....
Bakers	576	164	62	126	224	.....	12	37	117	280	115	15
Blacksmiths	1,286	777	80	85	344	.....	.....	18	89	623	467	89
Boiler makers	600	421	52	27	100	.....	.....	21	102	371	99	7
Brick and stone masons	904	320	75	87	422	.....	.....	14	47	432	354	57
Builders and building contractors	1,062	751	97	135	79	.....	.....	2	20	426	540	74
Carpenters	11,674	7,803	829	989	2,052	1	52	201	760	5,400	4,510	751
Compositors, linotypers, and typesetters	647	517	69	44	17	.....	22	28	94	306	177	20
Electricians	1,264	1,012	155	64	33	.....	.....	74	270	782	130	8
Engineers (stationary)	1,995	1,473	197	154	171	.....	34	64	256	1,180	417	44
Firemen (except locomotive and fire department)	1,216	324	34	27	831	.....	31	45	165	677	283	15
Foremen and overseers (manufacturing)	1,370	1,024	112	120	114	.....	.....	14	94	851	386	25
Laborers (not otherwise specified):												
Building, general, and not specified laborers	8,793	1,803	131	154	6,705	.....	528	573	1,346	3,822	2,159	365
Clay, glass, and stone industries	450	48	1	3	398	.....	18	26	81	231	88	6
Fertilizer factories	943	175	.....	1	767	.....	58	81	175	458	155	16
Food industries	477	151	10	11	305	.....	46	35	75	220	91	10
Helpers in building and hand trades	537	150	23	13	351	.....	34	39	75	258	122	9
Iron and steel industries—												
Ship and boat building	2,894	524	45	55	2,269	1	140	186	529	1,491	511	37
Other iron and steel industries	560	110	6	7	437	.....	19	37	94	285	114	11
Saw and planing mills [2]	11,513	3,762	81	62	7,608	.....	902	858	2,016	5,400	2,112	225
Turpentine distilleries	4,127	378	2	.....	3,746	1	299	206	541	1,924	1,094	63
Other industries	2,211	525	35	99	1,551	1	211	173	388	979	430	30
Machinists	3,777	2,740	375	313	348	1	.....	193	753	2,110	650	71
Managers and superintendents (manufacturing)	1,344	1,071	151	116	6	.....	.....	6	72	838	395	33
Manufacturers	1,490	1,038	169	269	13	1	.....	7	38	695	661	89
Mechanics (not otherwise specified)	2,612	1,950	241	133	288	.....	.....	188	661	1,430	284	49
Painters, glaziers, and varnishers (building)	2,103	1,283	257	260	393	.....	12	42	159	1,026	807	147

[1] Includes 1,320 males of unknown age.

[2] Includes box factories (wood).

TABLE 25.—TOTAL MALES AND FEMALES 10 YEARS OF AGE AND OVER ENGAGED IN EACH SELECTED OCCUPATION, CLASSIFIED BY COLOR OR RACE, NATIVITY, AND PARENTAGE, AND AGE PERIODS, FOR THE STATE: 1920—Con.

SEX AND OCCUPATION.	Total.	COLOR OR RACE, NATIVITY, AND PARENTAGE.					AGE PERIODS.					
		Native white.		Foreign-born white.	Negro.	Ind., Chi., Jap., and all other.	10 to 17 years.	18 and 19 years.	20 to 24 years.	25 to 44 years (includes age unknown).	45 to 64 years.	65 years and over.
		Native parentage.	Foreign or mixed parentage.									
MALES—Continued.												
Manufacturing and mechanical industries—Con.												
Plasterers and cement finishers	447	124	33	64	226	.....	.....	5	29	262	136	15
Plumbers and gas and steam fitters	1,357	871	220	124	142	.....	.....	38	238	779	284	18
Sawyers	674	457	23	10	184	.....	.....	15	65	412	174	8
Semiskilled operatives (not otherwise specified):												
Cigar and tobacco factories	8,594	719	1,801	5,266	807	1	553	501	1,104	4,637	1,680	119
Clothing industries	365	48	7	14	296	.....	16	29	88	212	18	2
Food industries	445	183	42	39	181	.....	67	37	67	190	77	7
Iron and steel industries—												
Car and railroad shops	571	366	17	19	169	.....	19	25	79	322	119	7
Ship and boat building	1,839	959	111	113	656	.....	127	143	377	917	258	17
Other iron and steel industries	467	265	58	35	109	.....	26	27	93	226	87	8
Saw and planing mills [1]	1,314	765	47	27	475	.....	87	60	205	668	274	20
Turpentine distilleries	410	186	6	3	214	1	10	6	34	184	164	12
Other industries	1,663	822	132	150	557	2	125	107	235	760	373	63
Shoemakers and cobblers (not in factory)	520	166	33	148	173	.....	12	13	39	217	164	75
Tailors	556	80	30	116	330	.....	3	15	74	350	96	18
Tinsmiths and coppersmiths	314	174	47	50	43	.....	.....	13	31	148	96	26
All other occupations	2,962	1,890	274	310	488	.....	59	109	332	1,435	871	156
Transportation	28,319	12,817	1,178	1,175	13,147	2	1,067	1,541	4,421	15,095	5,686	509
Brakemen	482	225	22	10	225	.....	.....	10	77	363	31	1
Captains, masters, mates, and pilots	697	418	99	151	29	.....	.....	10	47	344	263	33
Chauffeurs	2,773	1,369	198	107	1,098	1	163	324	771	1,303	200	12
Conductors (steam railroad)	627	584	33	9	1	.....	.....	2	11	462	146	6
Draymen, teamsters, and expressmen [2]	3,678	1,367	124	66	2,121	.....	203	229	610	1,659	877	100
Foremen and overseers (steam railroad)	900	812	33	12	43	.....	.....	7	36	529	316	12
Garage keepers and managers	448	373	47	21	6	1	.....	2	44	315	83	4
Inspectors (steam railroad)	344	292	24	9	19	.....	.....	7	22	225	85	5
Laborers:												
Garage	439	197	12	5	225	.....	62	71	135	145	26	.....
Road and street building and repairing	2,086	390	22	34	1,640	.....	74	135	380	1,040	414	43
Steam railroad	5,121	999	41	44	4,037	.....	247	318	891	2,587	1,012	66
Other transportation industries	741	140	15	26	560	.....	32	50	128	391	130	10
Locomotive engineers	965	865	62	36	2	.....	.....	.....	53	598	289	25
Locomotive firemen	845	237	10	3	595	.....	.....	45	135	559	105	1
Longshoremen and stevedores	1,470	108	23	27	1,312	.....	26	27	137	857	395	28
Mail carriers	569	399	25	17	128	.....	9	18	83	310	125	24
Officials and superintendents (steam railroad)	295	266	21	7	1	.....	.....	1	8	182	97	7
Sailors and deck hands	1,109	322	62	417	308	.....	60	86	176	541	219	27
Switchmen and flagmen (steam railroad)	774	533	38	36	167	.....	2	18	131	494	111	18
Telegraph operators	469	427	31	11	.....	.....	16	37	100	260	53	3
All other occupations	3,487	2,494	236	127	630	.....	173	144	446	1,931	709	84
Trade	30,374	19,911	2,513	3,245	4,679	26	1,311	1,026	3,194	15,005	8,590	1,248
Bankers and bank officials	601	522	53	21	5	.....	.....	.....	38	339	190	34
Clerks in stores [3]	1,556	1,191	159	92	112	2	196	166	353	642	167	32
Commercial brokers and commission men	362	286	43	33	.....	.....	.....	.....	17	194	136	15
Commercial travelers	1,093	912	118	61	2	.....	.....	9	106	642	309	27
Deliverymen	1,239	332	34	33	839	1	159	99	239	572	157	13
Fruit graders and packers	1,245	1,001	51	30	163	.....	105	86	290	615	137	12
Insurance agents	931	686	64	74	107	.....	.....	13	50	529	313	26
Laborers in coal and lumber yards, warehouses, etc.	624	91	6	3	523	1	28	33	90	322	136	15
Laborers, porters, and helpers in stores	1,559	190	25	26	1,318	.....	197	112	255	730	226	39
Proprietors, officials, and managers (not otherwise specified)	315	249	39	21	6	.....	.....	1	10	194	98	12
Real estate agents and officials	2,037	1,603	246	161	26	1	.....	6	61	763	1,016	191
Retail dealers [4]	11,283	7,228	863	2,037	1,135	20	14	95	567	5,818	4,141	648
Salesmen (stores)	5,477	4,204	574	468	230	1	386	364	970	2,696	963	98
Wholesale dealers, importers, and exporters	632	439	94	94	5	.....	.....	4	23	345	236	24
All other occupations	1,420	977	144	91	208	.....	226	38	125	604	365	62
Public service (not elsewhere classified)	7,492	5,038	830	466	1,148	10	198	685	1,494	3,200	1,614	301
Firemen (fire department)	322	277	28	12	5	.....	.....	6	81	203	30	2
Guards, watchmen, and doorkeepers	800	565	55	65	115	.....	3	15	59	267	347	109
Laborers (public service)	1,195	272	41	32	850	.....	57	84	155	518	332	49
Marshals, sheriffs, detectives, etc.	203	269	17	5	2	.....	.....	4	15	161	101	12
Officials and inspectors (city and county)	492	408	54	30	.....	.....	.....	.....	8	226	211	47
Policemen	361	299	34	19	9	.....	.....	.....	13	207	131	10
Postmasters	314	272	26	13	3	.....	.....	1	10	134	135	34
Soldiers, sailors, and marines [5]	2,846	2,027	459	212	138	10	123	569	1,064	1,002	79	9
United States officials (except postmasters)	531	402	81	48	.....	.....	.....	.....	64	325	130	12
All other occupations	338	247	35	30	26	.....	15	6	25	157	118	17

[1] Includes box factories (wood).
[2] Teamsters in agriculture, forestry, and the extraction of minerals are classified with the other workers in those industries, respectively; and drivers for bakeries and laundries are classified with deliverymen in trade.
[3] Many of the "Clerks in stores" probably are "Salesmen."
[4] Includes, also, managers and superintendents of retail stores.
[5] Includes only those resident in continental United States at the date of the enumeration.

TABLE 25.—TOTAL MALES AND FEMALES 10 YEARS OF AGE AND OVER ENGAGED IN EACH SELECTED OCCUPATION, CLASSIFIED BY COLOR OR RACE, NATIVITY, AND PARENTAGE, AND AGE PERIODS, FOR THE STATE: 1920—Con.

SEX AND OCCUPATION.	Total.	COLOR OR RACE, NATIVITY, AND PARENTAGE.					AGE PERIODS.					
		Native white.		Foreign-born white.	Negro.	Ind., Chi., Jap., and all other.	10 to 17 years.	18 and 19 years.	20 to 24 years.	25 to 44 years (includes age unknown).	45 to 64 years.	65 years and over.
		Native parentage.	Foreign or mixed parentage.									
MALES—Continued.												
Professional service	10,153	6,763	864	840	1,678	8	68	138	735	5,081	3,389	742
Authors, editors, and reporters	255	201	24	22	8	.....	1	1	15	122	92	24
Civil engineers and surveyors	621	495	83	42	1	.....	.....	.....	54	369	160	38
Clergymen	2,010	769	66	141	1,033	1	.....	.....	27	726	1,021	236
Dentists	432	350	38	11	33	.....	.....	.....	23	270	121	18
Lawyers, judges, and justices	1,126	979	98	36	13	.....	.....	.....	40	629	364	93
Mechanical engineers	360	263	50	38	3	.....	.....	.....	45	218	86	11
Musicians and teachers of music	342	158	46	75	63	.....	8	17	43	190	75	9
Photographers	254	169	30	45	8	2	4	5	15	118	97	15
Physicians and surgeons	1,379	1,083	93	85	118	.....	.....	.....	13	714	506	146
Showmen	251	161	42	33	14	1	6	19	62	124	39	1
Teachers (school)	957	692	34	32	199	.....	8	24	173	500	226	26
All other occupations	2,166	1,443	254	280	185	4	41	72	225	1,101	602	125
Domestic and personal service	12,552	3,005	564	1,433	7,446	104	581	554	1,651	6,324	2,974	468
Barbers, hairdressers, and manicurists	1,654	751	123	229	551	.....	37	46	183	984	382	22
Hotel keepers and managers	620	419	77	96	28	.....	.....	1	10	231	308	70
Janitors and sextons	736	144	28	61	503	.....	18	13	51	281	292	81
Laborers (domestic and professional service)	444	61	16	21	346	.....	24	24	57	187	124	28
Porters (steam railroad)	564	7	1	1	555	.....	7	11	56	415	73	2
Porters (except steam railroad and in stores)	554	42	12	30	468	2	30	57	112	272	74	9
Restaurant, café, and lunch room keepers	755	248	44	276	175	12	.....	4	42	455	236	18
Servants	3,768	411	99	386	2,860	12	287	224	584	1,781	755	137
Waiters	1,369	139	52	177	999	2	83	100	297	708	169	12
All other occupations	2,088	783	112	156	961	76	95	74	259	1,010	561	89
Clerical occupations	9,483	7,208	996	588	688	3	1,046	533	1,719	4,365	1,590	230
Accountants and auditors	544	418	69	56	1	.....	.....	8	71	290	154	21
Agents	839	710	64	53	12	.....	5	12	65	485	239	33
Bookkeepers and cashiers	2,841	1,901	222	202	16	.....	42	115	474	1,228	411	71
Canvassers and collectors	371	293	27	29	20	2	19	10	39	177	105	21
Clerks (except clerks in stores)	4,243	3,308	521	222	192	.....	246	279	942	2,024	668	84
Messenger, bundle, and office boys [1]	876	357	59	15	444	1	715	74	44	36	7	.....
Stenographers and typists	269	221	34	11	3	.....	19	35	84	125	6	.....
FEMALES	85,262	25,479	4,525	4,838	50,406	14	7,189	5,947	14,873	[2] 40,272	14,846	2,135
Agriculture, forestry, and animal husbandry	15,028	3,824	122	163	10,919	.....	2,926	896	1,933	5,280	3,264	729
Farm laborers (home farm)	4,892	1,158	5	15	3,714	.....	1,985	387	665	1,323	492	40
Farm laborers (working out)	5,335	626	7	13	4,689	.....	747	411	933	2,214	873	157
Farmers, general farms	2,816	1,433	41	53	1,289	.....	.....	.....	54	929	1,410	423
Fruit growers	305	231	37	27	10	.....	.....	.....	3	61	173	68
Garden laborers	1,033	90	7	15	921	.....	152	79	195	478	117	12
All other occupations	647	286	25	40	296	.....	42	19	83	275	199	29
Extraction of minerals (all occupations)	37	2	.....	1	34	.....	3	1	6	24	3	.....
Manufacturing and mechanical industries	10,923	2,828	1,588	2,662	3,845	.....	1,099	818	1,737	5,473	1,641	155
Dressmakers and seamstresses (not in factory)	2,763	1,081	153	137	1,392	.....	12	44	250	1,652	722	83
Laborers (not otherwise specified):												
Building, general, and not specified laborers	378	37	2	3	336	.....	35	25	55	192	58	13
Cigar and tobacco factories	278	8	.....	1	269	.....	26	25	63	132	31	1
Saw and planing mills [3]	359	110	4	1	244	.....	44	40	72	154	43	6
Other industries	383	78	4	6	295	.....	60	40	81	166	35	1
Milliners and millinery dealers	389	300	46	21	16	.....	13	16	63	224	67	6
Semiskilled operatives (not otherwise specified):												
Cigar and tobacco factories	5,102	491	1,218	2,413	980	.....	730	527	928	2,382	507	28
Other industries	914	533	99	40	242	.....	119	79	183	403	120	10
All other occupations	357	184	62	40	71	.....	60	22	42	168	58	7
Transportation	1,079	805	102	17	155	.....	191	187	288	355	51	7
Telegraph operators	205	171	26	7	1	.....	31	48	71	49	5	1
Telephone operators	617	540	69	6	2	.....	142	122	176	162	14	1
All other occupations	257	94	7	4	152	.....	18	17	41	144	32	5
Trade	5,154	3,576	552	391	632	3	516	499	974	2,293	803	69
Clerks in stores [4]	878	639	102	45	92	.....	118	128	227	322	81	2
Fruit graders and packers	500	407	20	9	64	.....	68	81	131	193	27	.....
Real estate and insurance agents and officials	271	171	20	12	68	.....	.....	3	22	121	104	21
Retail dealers [5]	931	481	83	145	220	2	.....	11	61	564	270	25
Saleswomen (stores)	2,287	1,717	302	155	112	1	313	264	487	954	259	10
All other occupations	287	161	25	25	76	.....	17	12	46	139	62	11

[1] Except telegraph messengers.
[2] Includes 444 females of unknown age.
[3] Includes box factories (wood).
[4] Many of the "Clerks in stores" probably are "Saleswomen."
[5] Includes, also, managers and superintendents of retail stores.

TABLE 25.—TOTAL MALES AND FEMALES 10 YEARS OF AGE AND OVER ENGAGED IN EACH SELECTED OCCUPATION, CLASSIFIED BY COLOR OR RACE, NATIVITY, AND PARENTAGE, AND AGE PERIODS, FOR THE STATE: 1920—Con.

SEX AND OCCUPATION.	Total.	COLOR OR RACE, NATIVITY, AND PARENTAGE.					AGE PERIODS.					
		Native white.		Foreign-born white.	Negro.	Ind., Chi., Jap., and all other.	10 to 17 years.	18 and 19 years.	20 to 24 years.	25 to 44 years (includes age unknown).	45 to 64 years.	65 years and over.
		Native parentage.	Foreign or mixed parentage.									
FEMALES—Continued.												
Public service (not elsewhere classified)	**322**	**257**	**24**	**11**	**30**	.....	**3**	**7**	**55**	**162**	**84**	**11**
Postmistresses	245	221	18	5	1	.....	.....	5	41	124	68	7
All other occupations	77	36	6	6	29	.....	3	2	14	38	16	4
Professional service	**7,330**	**4,952**	**617**	**398**	**1,363**	.....	**171**	**597**	**1,975**	**3,527**	**950**	**110**
Musicians and teachers of music	591	411	56	40	84	.....	11	24	133	307	109	7
Teachers (school)	4,609	3,155	320	188	946	.....	116	432	1,440	2,147	429	45
Trained nurses	953	578	120	74	181	.....	6	75	217	518	129	8
All other occupations	1,177	808	121	96	152	.....	38	66	185	555	283	50
Domestic and personal service	**39,602**	**4,623**	**722**	**996**	**33,251**	**10**	**1,852**	**2,179**	**6,103**	**20,666**	**7,765**	**1,037**
Barbers, hairdressers, and manicurists	716	82	19	16	599	.....	6	29	133	499	46	3
Boarding and lodging house keepers	1,751	1,016	120	112	503	.....	.....	5	53	874	692	127
Hotel keepers and managers	407	314	45	32	16	.....	.....	.....	3	193	193	18
Housekeepers and stewardesses	1,140	586	114	134	305	1	.....	33	95	494	429	89
Laundresses (not in laundry)	16,552	407	25	39	16,080	1	415	584	2,063	9,454	3,633	403
Laundry operatives	961	110	15	19	817	.....	94	78	181	488	115	5
Nurses (not trained)	1,286	504	77	95	610	.....	.....	117	182	522	397	68
Restaurant, café, and lunch room keepers	353	106	16	21	210	.....	.....	5	17	233	93	5
Servants	14,651	1,012	160	389	13,082	8	1,225	1,165	2,909	7,090	1,982	280
Waitresses	1,322	430	119	123	650	.....	93	144	409	622	51	3
All other occupations	463	56	12	16	379	.....	19	19	58	197	134	36
Clerical occupations	**5,787**	**4,612**	**798**	**199**	**177**	**1**	**428**	**763**	**1,802**	**2,492**	**285**	**17**
Bookkeepers and cashiers	1,675	1,317	230	68	60	.....	119	204	494	756	101	1
Clerks (except clerks in stores)	1,334	1,089	180	31	33	1	89	167	394	591	87	6
Stenographers and typists	2,530	2,039	364	93	34	.....	177	377	879	1,030	66	1
All other occupations	248	167	24	7	50	.....	43	15	35	115	31	9

TABLE 26.—WOMEN 15 YEARS OF AGE AND OVER IN EACH PRINCIPAL CLASS OF THE POPULATION ENGAGED IN GAINFUL OCCUPATIONS, CLASSIFIED BY MARITAL CONDITION, WITH A DISTRIBUTION OF THE MARRIED BY AGE PERIODS, FOR THE STATE: 1920.

CLASS OF POPULATION.	Aggregate.	MARRIED.						Single, widowed, divorced, and unknown.
		Total.	15 to 19 years.	20 to 24 years.	25 to 34 years.	35 to 44 years.	45 years and over.[1]	
All classes	**83,357**	**35,312**	**1,498**	**5,547**	**12,097**	**9,785**	**6,385**	**48,045**
Native white—Native parentage	25,010	6,801	236	833	2,150	1,871	1,711	18,209
Native white—Foreign or mixed parentage	4,481	1,185	86	190	401	255	253	3,296
Foreign-born white	4,813	2,269	57	256	814	700	442	2,544
Negro	49,039	25,052	1,119	4,267	8,729	6,959	3,978	23,987
Indian	4	.....	.....	.....	.....	.....	.....	4
Chinese, Japanese, and all other	10	5	.....	1	3	.....	1	5

[1] Includes age unknown.

AGRICULTURE—FLORIDA.

INTRODUCTION.

In the following pages are presented all of the published results of the 1920 census of agriculture for this state and its counties, except certain detailed tabulations for the state which appear in Volume V of the Fourteenth Census Reports and a few minor items which have been published in special bulletins. The statistics of farms and farm property, including live stock, relate to January 1, 1920; those of live-stock products, crops, and farm expenditures are for the calendar year 1919. In order to show the present tendency in agriculture, comparative figures for the census of 1910 are given throughout; and to show the general trend of the agricultural industry over a considerable period of time, all general farm information available is presented for the different censuses since 1850.

FARMS AND FARM PROPERTY.

TABLE 1.—SUMMARY: 1920 AND 1910.

ITEM.	1920 (January 1)	1910 (April 15)	INCREASE.[1]	
			Amount.	Per cent.
Population, total	968,470	752,619	215,851	28.7
Rural [2]	612,645	533,539	79,106	14.8
Urban	355,825	219,080	136,745	62.4
Per cent rural	63.3	70.9		
Number of farms	54,005	50,016	3,989	8.0
Approximate land area of the state ... acres	35,111,040	35,111,040		
All land in farms ... acres	6,046,691	5,253,538	793,153	15.1
Improved land in farms ... acres	2,297,271	1,805,408	491,863	27.2
Woodland in farms ... acres	2,780,790	3,007,638	−226,848	−7.5
Other unimproved land in farms ... acres	968,630	440,492	528,138	119.9
Per cent of land area in farms	17.2	15.0		
Per cent of farm land improved	38.0	34.4		
Average acreage per farm	112.0	105.0	7.0	6.7
Average improved acreage per farm	42.5	36.1	6.4	17.7
Value of all farm property	$330,301,717	$143,183,183	$187,118,534	130.7
Land and buildings	281,449,404	118,145,989	163,303,415	138.2
Land alone	228,424,740	93,738,065	134,686,675	143.7
Buildings	53,024,664	24,407,924	28,616,740	117.2
Implements and machinery	13,551,773	4,446,007	9,105,766	204.8
Live stock	35,300,540	20,591,187	14,709,353	71.4
Average value per farm:				
All farm property	6,116	2,863	3,253	113.6
Land and buildings	5,212	2,362	2,850	120.7
Land alone	4,230	1,874	2,356	125.7
Buildings	982	488	494	101.2
Implements and machinery	251	89	162	182.0
Live stock	654	412	242	58.7
Average value per acre of land in farms:				
All farm property	54.63	27.25	27.38	100.5
Land and buildings	46.55	22.49	24.06	107.0
Land alone	37.78	17.84	19.94	111.8
Buildings	8.77	4.65	4.12	88.6
Implements and machinery	2.24	0.85	1.39	163.5
Live stock	5.84	3.92	1.92	49.0

[1] A minus sign (−) denotes decrease.

[2] Population residing outside of incorporated places having 2,500 inhabitants or over. The rate of increase in the rural population between the two censuses is affected somewhat by the fact that certain places classified as rural in 1910 had become urban by 1920. The population in 1910 of the territory classified as rural in 1920 was 519,926. For this territory, the increase in population between 1910 and 1920 was 17.8 per cent, which percentage indicates the rate of growth of the rural population, leaving out of consideration the changes in classification of territory.

FLORIDA

COUNTIES, PRINCIPAL CITIES, AND RIVERS.

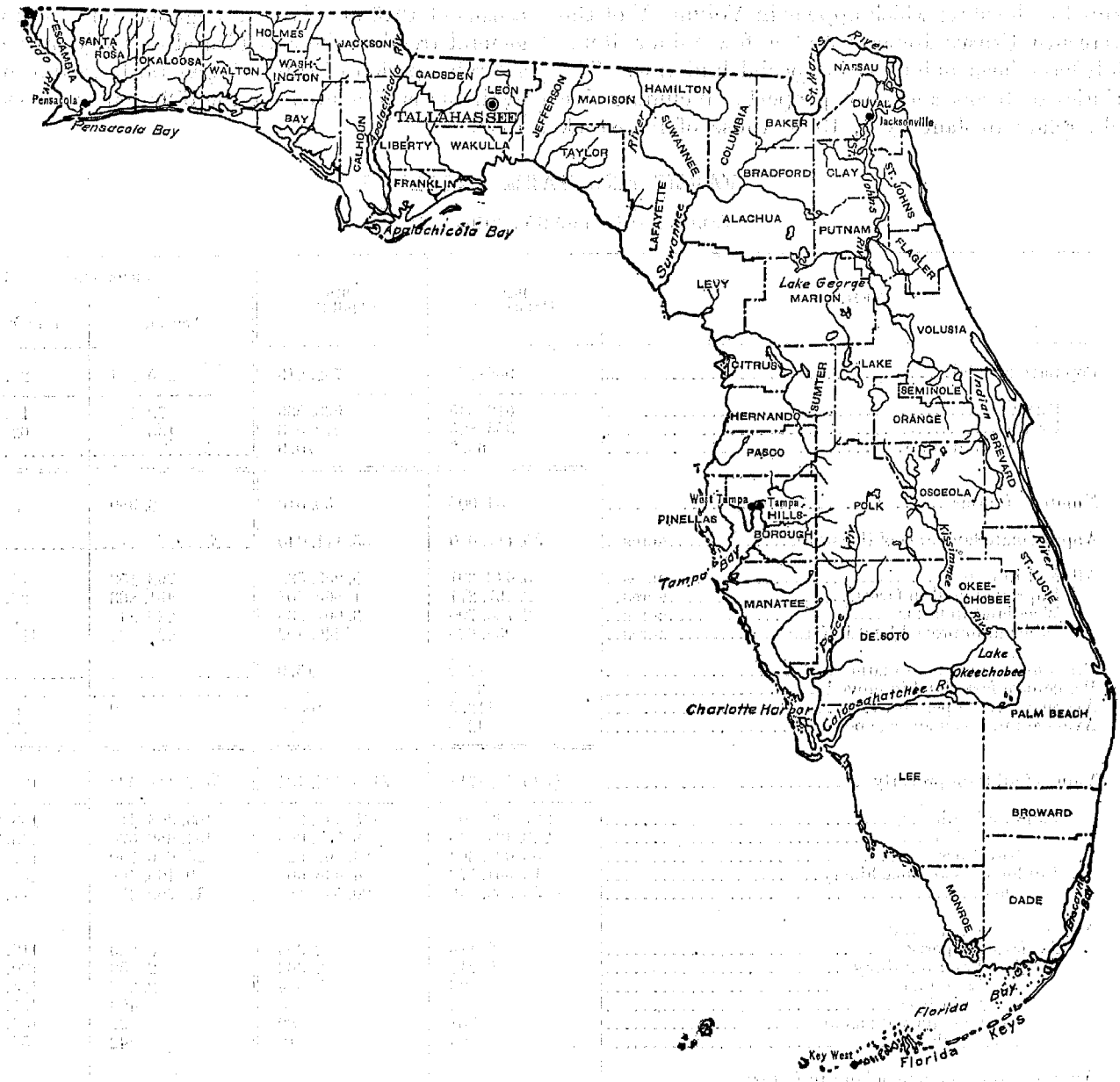

EXPLANATION OF TERMS.

To assist in securing comparability for its statistics of agriculture, the Bureau of the Census provided the enumerators with certain definitions and instructions, the more important of which were essentially as given below.

Farm.—A "farm" for census purposes is all the land which is directly farmed by one person managing and conducting agricultural operations, either by his own labor alone or with the assistance of members of his household or hired employees. The term "agricultural operations" is used as a general term, referring to the work of growing crops, producing other agricultural products, and raising domestic animals, poultry, and bees. A "farm" as thus defined may consist of a single tract of land or of a number of separate and distinct tracts, and these several tracts may be held under different tenures, as where one tract is owned by the farmer and another tract is hired by him. When a landowner has one or more tenants, renters, croppers, or managers, the land operated by each is considered a "farm."

In applying the foregoing definition of a "farm" for census purposes, enumerators were instructed to report as a "farm" any tract of 3 or more acres used for agricultural purposes, and also any tract containing less than 3 acres which produced at least $250 worth of farm products in the year 1919, or required for its agricultural operations the continuous services of at least one person.

Farmer.—A "farmer" or "farm operator," according to the census definition, is a person who directs the operation of a farm. Hence owners of farms who do not themselves direct the farm operations are not reported as "farmers." Farmers are divided by the Bureau of the Census into three general classes according to the character of their tenure, namely, owners, managers, and tenants.

Farm owners include (1) farmers operating their own land only and (2) those operating both their own land and some land hired from others. The latter are sometimes referred to in the census reports as "part owners," the term "full owners" being then used for those owning all their land.

Managers are farmers who are conducting farm operations for the owner for wages or a salary.

Farm tenants are farmers who, as tenants, renters, or croppers, operate hired land only. They were reported in 1920 in five classes: (1) Share tenants—those who pay a certain share of the products, as one-half, one-third, or one-quarter, for the use of the farm but furnish their own farm equipment and animals; (2) croppers—share tenants who do not furnish their work animals; (3) share-cash tenants—those who pay a share of the products for part of the land rented by them and cash for part; (4) cash tenants—those who pay a cash rental, as $7 per acre of crop land or $500 for the use of the whole farm; (5) standing renters—those who pay a stated amount of farm products for the use of the farm, as 3 bales of cotton or 500 bushels of corn. In some cases the character of the tenancy was not ascertained by the enumerator; such tenants are designated "unspecified."

Farm land.—Farm land is divided into (1) improved land, (2) woodland, and (3) other unimproved land.

Improved land includes all land regularly tilled or mowed, land in pasture which has been cleared or tilled, land lying fallow, land in gardens, orchards, vineyards, and nurseries, and land occupied by farm buildings.

Woodland includes all land covered with natural or planted forest trees which produce, or later may produce, firewood or other forest products.

All other unimproved land includes brush land, rough or stony land, swamp land, and any other land which is not improved or in forest.

The census classification of farm land as "improved land," "woodland," and "other unimproved land" is one not always easy for the farmers or enumerators to make, and the statistics, therefore, must be considered at best only a close approximation.

NUMBER OF FARMS, ACREAGE, AND VALUE.

TABLE 2.—NUMBER OF FARMS AND FARM ACREAGE: 1850 TO 1920.

CENSUS YEAR.	FARMS.		LAND IN FARMS.				Per cent of land area in farms.	Per cent of farm land improved.
			All land.		Improved land.			
	Number.	Per cent of increase.	Acres.	Per cent of increase.[1]	Acres.	Per cent of increase.		
1920	54,005	8.0	6,046,691	15.1	2,297,271	27.2	17.2	38.0
1910	50,016	22.5	5,253,538	20.4	1,805,408	19.4	15.0	34.4
1900	40,814	19.2	4,363,891	18.8	1,511,653	31.9	12.4	34.6
1890	34,228	46.0	3,674,486	11.4	1,145,693	20.9	10.5	31.2
1880	23,438	128.9	3,297,324	38.9	947,640	28.7	9.4	28.7
1870	10,241	55.9	2,373,541	—18.7	736,172	12.5	6.8	31.0
1860	6,568	52.6	2,920,228	83.1	654,213	87.4	8.3	22.4
1850	4,304	.....	1,595,289	.....	349,049	.....	4.5	21.9

[1] A minus sign (—) denotes decrease.

TABLE 3.—VALUE OF FARM PROPERTY: 1850 TO 1920.

CENSUS YEAR.	ALL FARM PROPERTY.		LAND AND BUILDINGS.		IMPLEMENTS AND MACHINERY.		LIVE STOCK.	
	Value.	Per cent of increase.[1]	Value.	Per cent of increase.[1]	Value.	Per cent of increase.[1]	Value.	Per cent of increase.[1]
1920	$330,301,717	130.7	$281,449,404	138.2	$13,551,773	204.8	$35,300,540	71.4
1910	143,183,183	165.5	118,145,989	189.6	4,446,007	126.5	20,591,187	84.4
1900	53,929,094	—33.5	40,799,838	—43.9	1,963,210	69.5	11,166,016	56.3
1890	81,046,200	190.5	72,745,180	258.5	1,158,040	67.9	7,142,980	3.2
1880	27,902,481	122.6	20,291,835	155.0	689,666	70.7	6,920,980	66.0
1870 [2]	12,532,121	—45.3	7,958,336	—51.6	404,059	—55.1	4,169,726	—24.9
1860	22,889,752	132.1	16,435,727	159.9	900,669	36.7	5,553,356	92.8
1850	9,861,992	.....	6,323,109	.....	658,795	.....	2,880,058	.....

[1] A minus sign (—) denotes decrease.
[2] Computed gold values, being 80 per cent of the currency values reported.

TABLE 4.—AVERAGE ACREAGE AND AVERAGE VALUE PER FARM: 1850 TO 1920.

[Averages are based on "all farms" in the state.]

CENSUS YEAR.	AVERAGE ACREAGE PER FARM.		AVERAGE VALUE PER FARM.			
	All land.	Improved land.	All farm property.	Land and buildings.	Implements and machinery.	Live stock.
1920	112.0	42.5	$6,116	$5,212	$251	$654
1910	105.0	36.1	2,863	2,362	89	412
1900	106.9	37.0	1,321	1,000	48	274
1890	107.4	33.5	2,368	2,125	34	209
1880	140.7	40.4	1,190	866	29	295
1870[1]	231.8	71.9	1,224	777	39	407
1860	444.6	99.6	3,485	2,502	137	846
1850	370.7	81.1	2,291	1,469	153	669

[1] Computed gold values, being 80 per cent of the currency values reported.

TABLE 5.—AVERAGE VALUE PER ACRE: 1850 TO 1920.

[Averages are based on "all land in farms" in the state.]

CENSUS YEAR.	All farm property.	Land and buildings.	Land alone.	Buildings alone.	Implements and machinery.	Live stock.
1920	$54.63	$46.55	$37.78	$8.77	$2.24	$5.84
1910	27.25	22.49	17.84	4.65	0.85	3.92
1900	12.36	9.35	7.06	2.29	0.45	2.56
1890	22.06	19.80	.....	.....	0.32	1.94
1880	8.46	6.15	.....	.....	0.21	2.10
1870[1]	5.28	3.35	.....	.....	0.17	1.76
1860	7.84	5.63	.....	.....	0.31	1.90
1850	6.18	3.96	.....	.....	0.41	1.81

[1] Computed gold values, being 80 per cent of the currency values reported.

FARMS BY SIZE.

TABLE 6.—NUMBER OF FARMS, BY SIZE AND BY COLOR OF FARMER: 1920 AND 1910.

COLOR AND SIZE GROUP.	NUMBER OF FARMS.		INCREASE.[1]		PER CENT OF TOTAL.	
	1920	1910	Number.	Per cent.	1920	1910
All farmers	54,005	50,016	3,989	8.0	100.0	100.0
Under 20 acres	10,558	9,084	1,474	16.2	19.6	18.2
Under 3 acres	402	307	95	30.9	0.7	0.6
3 to 9 acres	3,791	3,758	33	0.9	7.0	7.5
10 to 19 acres	6,365	5,019	1,346	26.8	11.8	10.0
20 to 49 acres	19,382	17,169	2,213	12.9	35.9	34.3
50 to 99 acres	10,846	9,999	847	8.5	20.1	20.0
100 to 174 acres	7,637	8,178	−541	−6.6	14.1	16.4
175 to 499 acres	4,477	4,545	−68	−1.5	8.3	9.1
175 to 259 acres	2,590	2,589	1	(2)	4.8	5.2
260 to 499 acres	1,887	1,956	−69	−3.5	3.5	3.9
500 to 999 acres	707	670	37	5.5	1.3	1.3
1,000 acres and over	398	371	27	7.3	0.7	0.7
White	41,051	35,295	5,756	16.3	100.0	100.0
Under 20 acres	7,916	6,019	1,897	31.5	19.3	17.1
Under 3 acres	344	241	103	42.7	0.8	0.7
3 to 9 acres	2,777	2,424	353	14.6	6.8	6.9
10 to 19 acres	4,795	3,354	1,441	43.0	11.7	9.5
20 to 49 acres	12,701	10,030	2,671	26.6	30.9	28.4
50 to 99 acres	8,486	7,256	1,230	17.0	20.7	20.6
100 to 174 acres	6,714	6,894	−180	−2.6	16.4	19.5
175 to 499 acres	4,166	4,082	84	2.1	10.1	11.6
175 to 259 acres	2,353	2,284	69	3.0	5.7	6.5
260 to 499 acres	1,813	1,798	15	0.8	4.4	5.1
500 to 999 acres	678	647	31	4.8	1.7	1.8
1,000 acres and over	390	367	23	6.3	1.0	1.0
Colored	12,954	14,721	−1,767	−12.0	100.0	100.0
Under 20 acres	2,642	3,065	−423	−13.8	20.4	20.8
Under 3 acres	58	66	−8	.....	0.4	0.4
3 to 9 acres	1,014	1,334	−320	−24.0	7.8	9.1
10 to 19 acres	1,570	1,665	−95	−5.7	12.1	11.3
20 to 49 acres	6,681	7,139	−458	−6.4	51.6	48.5
50 to 99 acres	2,360	2,743	−383	−14.0	18.2	18.6
100 to 174 acres	923	1,284	−361	−28.1	7.1	8.7
175 to 499 acres	311	463	−152	−32.8	2.4	3.1
175 to 259 acres	237	305	−68	−22.3	1.8	2.1
260 to 499 acres	74	158	−84	−53.2	0.6	1.1
500 to 999 acres	29	23	6	.....	0.2	0.2
1,000 acres and over	8	4	4	.....	0.1	(2)

[1] A minus sign (−) denotes decrease. Per cent not shown when base is less than 100.
[2] Less than one-tenth of 1 per cent.

TABLE 7.—NUMBER OF FARMS AND PER CENT DISTRIBUTION, BY SIZE: 1880 TO 1920.

SIZE GROUP.	1920	1910	1900	1890	1880
Total number of farms	54,005	50,016	40,814	34,228	23,438
Under 10 acres	4,193	4,065	2,876	2,565	1,370
10 to 19 acres	6,365	5,019	3,488	3,715	2,456
20 to 49 acres	19,382	17,169	13,646	11,329	7,640
50 to 99 acres	10,846	9,999	7,874	6,353	4,381
100 to 499 acres	12,114	12,723	12,043	9,381	6,562
500 to 999 acres	707	670	609	581	652
1,000 acres and over	398	371	278	304	377
Per cent of all farms	100.0	100.0	100.0	100.0	100.0
Under 10 acres	7.8	8.1	7.0	7.5	5.8
10 to 19 acres	11.8	10.0	8.5	10.9	10.5
20 to 49 acres	35.9	34.3	33.4	33.1	32.6
50 to 99 acres	20.1	20.0	19.3	18.6	18.7
100 to 499 acres	22.4	25.4	29.5	27.4	28.0
500 to 999 acres	1.3	1.3	1.5	1.7	2.8
1,000 acres and over	0.7	0.7	0.7	0.9	1.6

TABLE 8.—FARM ACREAGE AND VALUE, BY SIZE OF FARM: 1920 AND 1910.

SIZE GROUP (ACRES).	ALL LAND IN FARMS (ACRES).		IMPROVED LAND IN FARMS (ACRES).		VALUE OF LAND AND BUILDINGS.	
	1920	1910	1920	1910	1920	1910
Total	6,046,691	5,253,538	2,297,271	1,805,408	$281,449,404	$118,145,989
Under 20	103,320	85,707	85,200	69,247	35,082,339	15,109,442
20 to 49	640,989	570,960	460,969	391,233	56,551,908	22,124,701
50 to 99	779,384	724,565	451,741	361,701	46,805,854	19,623,399
100 to 174	1,030,889	1,123,163	459,851	380,200	43,752,853	20,391,462
175 to 499	1,191,720	1,214,621	488,808	388,993	49,916,722	21,854,842
500 to 999	458,265	435,978	148,382	107,639	17,602,177	8,130,751
1,000 and over	1,842,118	1,098,454	202,314	106,305	31,737,491	10,902,332

TABLE 9.—PER CENT OF FARM LAND IMPROVED, AND AVERAGE VALUES, BY SIZE OF FARM: 1920 AND 1910.

SIZE GROUP.	PER CENT OF FARM LAND IMPROVED.		AVERAGE VALUE OF LAND AND BUILDINGS.			
			Per farm.		Per acre.	
	1920	1910	1920	1910	1920	1910
Total	38.0	34.4	$5,212	$2,362	$46.55	$22.49
Under 20 acres	82.5	80.7	3,323	1,663	339.53	176.11
20 to 49 acres	71.9	68.5	2,918	1,289	88.23	38.75
50 to 99 acres	58.0	49.9	4,315	1,963	60.05	27.08
100 to 174 acres	44.6	33.9	5,720	2,493	42.44	18.16
175 to 499 acres	41.0	32.0	11,150	4,809	41.89	17.99
500 to 999 acres	32.4	24.7	24,807	12,149	38.41	18.67
1,000 acres and over	11.0	9.7	79,742	20,386	17.23	9.93

FARMS BY TENURE.

TABLE 10.—NUMBER OF FARMS, BY TENURE AND COLOR OF FARMER: 1920 AND 1910.

COLOR AND TENURE.	NUMBER OF FARMS.		INCREASE.[1]		PER CENT OF TOTAL.	
	1920	1910	Number.	Per cent.	1920	1910
All farmers	54,005	50,016	3,989	8.0	100.0	100.0
Owners	38,487	35,399	3,088	8.7	71.3	70.8
Owning entire farm	35,757	32,507	3,250	10.0	66.2	65.0
Hiring additional land	2,730	2,892	−162	−5.6	5.1	5.8
Managers	1,829	1,275	554	43.5	3.4	2.5
Tenants	13,689	13,342	347	2.6	25.3	26.7
Share tenants	2,668	4,232	2,727	64.4	4.9	8.5
Croppers	4,291				7.9	
Share-cash tenants	33	287	−254	−88.5	0.1	0.6
Cash tenants	5,188	6,000	−811	−11.9	9.6	13.6
Standing renters	807				1.5	
Unspecified	702	2,017	−1,315	−65.2	1.3	4.0
White	41,051	35,295	5,756	16.3	100.0	100.0
Owners	32,187	28,101	4,066	14.5	78.4	79.6
Owning entire farm	30,352	26,312	4,040	15.4	73.9	74.5
Hiring additional land	1,815	1,789	26	1.5	4.4	5.1
Managers	1,728	1,174	554	47.2	4.2	3.3
Tenants	7,156	6,020	1,136	18.9	17.4	17.1
Share tenants	1,841	2,361	1,719	72.8	4.5	6.7
Croppers	2,239				5.5	
Share-cash tenants	26	141	−115	−81.6	0.1	0.4
Cash tenants	2,594	2,547	84	3.3	6.3	7.2
Standing renters	37				0.1	
Unspecified	419	971	−552	−56.8	1.0	2.8
Colored	12,954	14,721	−1,767	−12.0	100.0	100.0
Owners	6,320	7,298	−978	−13.4	48.8	49.6
Owning entire farm	5,405	6,195	−790	−12.8	41.7	42.1
Hiring additional land	915	1,103	−188	−17.0	7.1	7.5
Managers	101	101	.....	.....	0.8	0.7
Tenants	6,533	7,322	−789	−10.8	50.4	49.7
Share tenants	827	1,871	1,008	53.9	6.4	12.7
Croppers	2,052				15.8	
Share-cash tenants	7	146	−139	−95.2	0.1	1.0
Cash tenants	2,594	4,259	−895	−21.0	20.0	28.9
Standing renters	770				5.9	
Unspecified	283	1,046	−763	−72.9	2.2	7.1

[1] A minus sign (−) denotes decrease.

TABLE 11.—NUMBER OF FARMS AND PER CENT DISTRIBUTION, BY TENURE: 1880 TO 1920.

TENURE.	1920	1910	1900	1890	1880
Total number of farms	54,005	50,016	40,814	34,228	23,438
Farms operated by owners	38,487	35,399	28,984	[1] 26,140	[1] 16,198
Owning entire farm	35,757	32,507	26,703	(2)	(2)
Hiring additional land	2,730	2,892	2,281	(2)	(2)
Farms operated by managers	1,829	1,275	1,010	(3)	(3)
Farms operated by tenants	13,689	13,342	10,820	8,088	7,240
Share tenants [4]	6,959	4,232	2,931	4,152	3,692
Share-cash tenants	33	287			
Cash tenants [5]	5,995	6,806	7,889	3,936	3,548
Unspecified	702	2,017			
Per cent of all farms	100.0	100.0	100.0	100.0	100.0
Operated by owners	71.3	70.8	71.0	[1] 76.4	[1] 69.1
Owning entire farm	66.2	65.0	65.4	(2)	(2)
Hiring additional land	5.1	5.8	5.6	(2)	(2)
Operated by managers	3.4	2.5	2.5	(3)	(3)
Operated by tenants	25.3	26.7	26.5	23.6	30.9
Share and share-cash	12.9	9.0	7.2	12.1	15.8
Cash and unspecified	12.4	17.6	19.3	11.5	15.1

[1] Includes farms operated by managers.
[2] Not reported separately.
[3] Included with farms operated by owners.
[4] Includes croppers.
[5] Includes standing renters.

TABLE 12.—FARM ACREAGE AND VALUE, BY TENURE AND COLOR OF FARMER: 1920 AND 1910.

COLOR AND TENURE.	ALL LAND IN FARMS (ACRES).		IMPROVED LAND IN FARMS (ACRES).		VALUE OF LAND AND BUILDINGS.	
	1920	1910	1920	1910	1920	1910
All farmers	6,046,691	5,253,538	2,297,271	1,805,408	$281,449,404	$118,145,989
Owners	4,060,445	4,286,551	1,636,972	1,286,836	198,546,585	89,533,767
Managers	1,202,372	280,741	136,238	76,465	55,199,070	16,414,031
Tenants	783,874	686,246	524,061	442,107	27,703,749	12,198,191
White	5,408,823	4,484,833	1,859,647	1,323,055	263,888,026	106,230,421
Owners	3,703,763	3,828,108	1,432,892	1,056,975	189,518,632	82,746,957
Managers	1,191,690	270,767	130,786	72,213	54,188,560	15,675,141
Tenants	513,370	385,958	295,969	193,867	20,180,834	7,808,323
Colored	637,868	768,705	437,624	482,353	17,561,378	11,915,568
Owners	356,682	458,443	204,080	229,861	9,027,953	6,786,810
Managers	10,682	9,974	5,452	4,252	1,010,510	738,890
Tenants	270,504	300,288	228,092	248,240	7,522,915	4,389,868

TABLE 13.—PER CENT DISTRIBUTION OF FARMS AND OF FARM ACREAGE AND VALUE, BY TENURE, FOR WHITE AND COLORED FARMERS: 1920 AND 1910.

COLOR AND TENURE.	NUMBER OF FARMS.		ALL LAND IN FARMS.		IMPROVED LAND IN FARMS.		VALUE OF LAND AND BUILDINGS.	
	1920	1910	1920	1910	1920	1910	1920	1910
All farmers	100.0	100.0	100.0	100.0	100.0	100.0	100.0	100.0
Owners	71.3	70.8	67.2	81.6	71.3	71.3	70.5	75.8
Managers	3.4	2.5	19.9	5.3	5.9	4.2	19.6	13.9
Tenants	25.3	26.7	13.0	13.1	22.8	24.5	9.8	10.3
White	100.0	100.0	100.0	100.0	100.0	100.0	100.0	100.0
Owners	78.4	79.6	68.5	85.4	77.1	79.9	71.8	77.9
Managers	4.2	3.3	22.0	6.0	7.0	5.5	20.5	14.8
Tenants	17.4	17.1	9.5	8.6	15.9	14.7	7.6	7.4
Colored	100.0	100.0	100.0	100.0	100.0	100.0	100.0	100.0
Owners	48.8	49.6	55.9	59.6	46.6	47.7	51.4	57.0
Managers	0.8	0.7	1.7	1.3	1.2	0.9	5.8	6.2
Tenants	50.4	49.7	42.4	39.1	52.1	51.5	42.8	36.8

TABLE 14.—AVERAGE ACREAGE, PER CENT OF FARM LAND IMPROVED, AND AVERAGE VALUES, BY TENURE AND COLOR OF FARMER: 1920 AND 1910.

COLOR AND TENURE.	AVERAGE ACREAGE PER FARM.				PER CENT OF FARM LAND IMPROVED.		AVERAGE VALUE OF LAND AND BUILDINGS.			
	All land.		Improved land.				Per farm.		Per acre.	
	1920	1910	1920	1910	1920	1910	1920	1910	1920	1910
All farmers	112.0	105.0	42.5	36.1	38.0	34.4	$5,212	$2,362	$46.55	$22.49
Owners	105.5	121.1	42.5	36.4	40.3	30.0	5,159	2,520	48.90	20.89
Managers	657.4	220.2	74.5	60.0	11.3	27.2	30,180	12,874	45.91	58.47
Tenants	57.3	51.4	38.3	33.1	66.9	64.4	2,024	914	35.34	17.78
White	131.8	127.1	45.3	37.5	34.4	29.5	6,428	3,010	48.79	23.69
Owners	115.1	136.2	44.5	37.6	38.7	27.6	5,892	2,945	51.17	21.62
Managers	689.6	230.6	75.7	61.5	11.0	26.7	31,359	13,352	45.47	57.89
Tenants	71.7	64.1	41.4	32.2	57.7	50.2	2,820	1,297	39.31	20.23
Colored	49.2	52.2	33.8	32.8	68.6	62.7	1,356	809	27.53	15.50
Owners	56.4	62.8	32.3	31.5	57.2	50.1	1,428	930	25.31	14.80
Managers	105.8	98.8	54.0	42.1	51.0	42.6	10,005	7,316	94.60	74.08
Tenants	41.4	41.0	34.9	33.9	84.3	82.7	1,152	600	27.81	14.62

FARMS BY SEX, RACE, AND NATIVITY OF FARMER.

TABLE 15.—NUMBER, ACREAGE, AND VALUE OF FARMS, CLASSIFIED BY SEX AND TENURE OF FARMER: 1920.

SEX AND TENURE.	Number of farms.	All land in farms (acres).	Improved land in farms (acres).	Value of land and buildings.	AVERAGE PER FARM.		
					All land (acres).	Improved land (acres).	Value of land and buildings.
Total	54,005	6,046,691	2,297,271	$281,449,404	112.0	42.5	$5,212
Male	50,797	5,791,968	2,193,216	267,950,224	114.0	43.2	5,275
Female	3,208	254,723	104,055	13,499,180	79.4	32.4	4,208
Owners	38,487	4,060,445	1,636,972	198,546,585	105.5	42.5	5,159
Male	35,994	3,849,250	1,554,120	186,324,965	106.9	43.2	5,177
Female	2,493	211,195	82,852	12,221,620	84.7	33.2	4,902
Managers	1,829	1,202,372	136,238	55,199,070	657.4	74.5	30,180
Male	1,802	1,182,049	133,957	54,609,350	656.0	74.3	30,305
Female	27	20,323	2,281	589,720	752.7	84.5	21,841
Tenants	13,689	783,874	524,061	27,703,749	57.3	38.3	2,024
Male	13,001	760,669	505,139	27,015,909	58.5	38.9	2,078
Female	688	23,205	18,922	687,840	33.7	27.5	1,000

TABLE 16.—NUMBER, ACREAGE, AND VALUE OF FARMS, CLASSIFIED BY NATIVITY OF WHITE FARMERS AND BY RACE OF COLORED FARMERS: 1920 AND 1910.

COLOR AND NATIVITY OR RACE.	NUMBER OF FARMS.		LAND IN FARMS, 1920 (ACRES).		Value of land and buildings, 1920.
	1920	1910	Total.	Improved.	
All farmers	54,005	50,016	6,046,691	2,297,271	$281,449,404
White farmers	41,051	35,295	5,408,823	1,859,647	263,888,026
Native [1]	38,836	34,080	5,271,581	1,811,243	245,879,135
Foreign-born	2,215	1,215	137,242	48,404	18,008,891
Country of birth:					
Austria	76	13	2,488	1,161	258,720
Canada	339	113	28,187	9,305	2,477,199
Denmark	83	57	4,882	1,954	564,700
England	310	303	16,533	7,189	3,119,330
Germany	439	293	26,951	9,737	4,143,910
Ireland	70	72	3,335	1,059	757,160
Italy	74	38	4,759	1,588	408,755
Scotland	71	68	8,086	1,571	1,117,991
Sweden	210	108	11,974	3,702	1,409,105
Other countries	543	150	30,047	11,138	3,752,021
Colored farmers	12,954	14,721	637,868	437,624	17,561,378
Negro	12,954	14,698	637,868	437,624	17,561,378
Indian		2			
Japanese		16			
Chinese		5			

[1] Includes farmers with country of birth not reported, as follows: For 1920, 1,393; for 1910, 48.

TABLE 17.—NUMBER OF FARMERS, CLASSIFIED BY TENURE, COLOR, AND NATIVITY: 1920 AND 1910.

TENURE.	ALL FARMERS.		NATIVE WHITE.[1]		FOREIGN-BORN WHITE.		COLORED.	
	1920	1910	1920	1910	1920	1910	1920	1910
Total	54,005	50,016	38,836	34,080	2,215	1,215	12,954	14,721
Owners	38,487	35,399	30,256	27,043	1,911	1,058	6,320	7,298
Managers	1,829	1,275	1,535	1,087	193	87	101	101
Tenants	13,689	13,342	7,045	5,950	111	70	6,533	7,322

[1] Includes farmers with country of birth not reported.

FARM MORTGAGES.

TABLE 18.—MORTGAGED FARMS: 1920 AND 1910.

[Owned farms only; includes all farms owned in whole or in part by the operator.]

CLASS.	NUMBER OF OWNED FARMS.		INCREASE.[1]		PER CENT OF TOTAL.	
	1920	1910	Number.	Per cent.	1920	1910
Total	38,487	35,399	3,088	8.7	100.0	100.0
Free from mortgage	25,010	29,614	−4,604	−15.5	65.0	83.7
Mortgaged	8,102	5,160	2,942	57.0	21.1	14.6
Unknown	5,375	625	4,750	760.0	14.0	1.8

[1] A minus sign (−) denotes decrease. The comparative figures shown for farms free from mortgage and mortgaged are affected somewhat by the fact that more farms were tabulated as "unknown" in 1920 than in 1910.

TABLE 19.—MORTGAGED FARMS (OR FARM HOMES): 1890 TO 1920.

CLASS.	OWNED FARMS.		OWNED FARM HOMES.		PER CENT OF TOTAL.			
	1920	1910	1900	1890	1920	1910	1900	1890
Total	38,487	35,399	28,614	23,866	100.0	100.0	100.0	100.0
Free from mortgage	25,010	29,614	24,064	23,163	65.0	83.7	84.1	97.1
Mortgaged	8,102	5,160	2,773	703	21.1	14.6	9.7	2.9
Unknown	5,375	625	1,777	.....	14.0	1.8	6.2	.....

TABLE 20.—MORTGAGE DEBT: 1920 AND 1910.

ITEM.	OWNED FARMS MORTGAGED.[1]		INCREASE.	
	1920	1910	Amount.	Per cent.
Number of farms reporting amount of debt	7,308	4,159	3,149	75.7
Value of land and buildings	$50,580,850	$12,884,025	$37,696,825	292.6
Amount of mortgage debt	$12,909,813	$2,709,970	$10,199,843	376.4
Ratio of debt to value, per cent	25.5	21.0	.....	.....
Average rate of interest paid, per cent	7.3	.....	.....	.....
Average value per farm	$6,921	$3,098	$3,823	123.4
Average debt per farm	$1,767	$652	$1,115	171.0
Average equity per farm	$5,155	$2,446	$2,709	110.8

[1] Includes only farms consisting wholly of owned land and reporting amount of debt. In considering the comparative figures it should be borne in mind that the mortgage debt may have been more completely reported at one census than at the other.

FARM EXPENDITURES FOR LABOR, FERTILIZER, AND FEED.

TABLE 21.—FARMS REPORTING EXPENDITURES FOR LABOR, FERTILIZER, AND FEED: 1919 AND 1909.

ITEM.	NUMBER OF FARMS REPORTING.		INCREASE.[1]		PER CENT OF ALL FARMS.	
	1919	1909	Number.	Per cent.	1919	1909
Labor	20,190	21,160	−970	−4.6	37.4	42.3
Fertilizer	28,925	29,826	−901	−3.0	53.6	59.6
Feed	20,471	16,628	3,843	23.1	37.9	33.2

[1] A minus sign (−) denotes decrease.

TABLE 22.—AMOUNT OF EXPENDITURES FOR LABOR, FERTILIZER, AND FEED: 1919 AND 1909.

ITEM.	AMOUNT EXPENDED.		INCREASE.	
	1919	1909	Amount.	Per cent.
Labor, total	$10,830,397	$5,354,376	$5,476,021	102.3
Amount in cash	10,117,531	4,992,278	5,125,253	102.7
Value of rent and board furnished	712,866	362,098	350,768	96.9
Fertilizer	10,316,929	3,609,853	6,707,076	185.8
Feed	5,024,668	1,820,356	3,204,312	176.0

LIVE STOCK ON FARMS AND ELSEWHERE.

(DOMESTIC ANIMALS, POULTRY, AND BEES.)

Domestic animals: 1920 and 1910.—The census of 1920 was taken as of January 1 and that of 1910 as of April 15. Since a great many domestic animals are born during the period between January 1 and April 15 and, on the other hand, a considerable number of older animals are slaughtered or die during the same period, the numbers of the different classes of animals for the two censuses are not fully comparable. In addition to the change in the date of enumeration, there have been certain changes in the age and sex classifications. The 1910 figures presented in the following tables are therefore restricted to those classes of domestic animals which are least affected by these changes and for which the figures are fairly comparable with the 1920 returns.

Dairy cows: 1920 and 1910.—In 1910 the census called for "cows and heifers kept for milk" and "cows and heifers *not* kept for milk." The instructions read: "Report as cows kept for milk those whose milk is used in some form for human food. Cows milked for three months during the year should be reported as *kept for milk*, although a part of the year they run with their calves."

In 1920 the census called for "dairy cattle" and "beef cattle." Dairy cattle were defined as those "kept mainly for milk production," and the following instructions were given the enumerators: "Classify all cattle as beef cattle or as dairy cattle according to the principal purpose for which they are kept." It is believed that under this rule the fully established dairy and beef breeds have been properly reported, with few errors, and that cattle of the dual-purpose breeds or of no definite breeding have been placed in one class or the other, according to the principal purpose for which they are kept.

In states where cattle are raised extensively for beef production the result of this new classification will be to reduce materially the proportion of cows classified as dairy cows, and even in states having few strictly beef cattle the 1920 classification may be expected to give a somewhat smaller proportion of dairy cows than the 1910 classification.

In Florida the number of "dairy cows," including heifers 1 year old and over, reported for January 1,

1920, was 89,880, as compared with 116,041 "cows kept for milk" reported for April 15, 1910. This represents a decrease of 26,161, or 22.5 per cent. The number of "beef cows" reported for January 1, 1920, was 315,314, as compared with 319,181 "cows not kept for milk" reported for April 15, 1910, representing a decrease of 3,867, or 1.2 per cent. The decrease shown for dairy cows is due in part to the change in classification mentioned above.

Farms reporting domestic animals: 1910.—Horses were reported by 29,290 farms in Florida in 1910, mules by 14,443 farms, cattle by 31,551, sheep by 651, and swine by 35,593. In comparing these figures with the 1920 figures given in the table below, due allowance should be made for the fact that the total number of farms in Florida increased from 50,016 in 1910 to 54,005 in 1920.

TABLE 23.—DOMESTIC ANIMALS ON FARMS: 1920.

CLASS.	FARMS REPORTING.		ANIMALS.		
	Number.	Per cent of all farms.	Number.	Value.	Average value.
Total	47,490	87.9	.....	$33,304,627	.....
Horses, total	25,380	47.0	38,570	4,552,315	$118.03
Colts under 1 year of age	1,235	2.3	1,597	82,016	51.36
Colts 1 year old and under 2 years	1,076	2.0	1,473	98,312	66.74
Mares 2 years old and over	11,480	21.3	15,283	1,859,713	121.69
Geldings 2 years old and over	15,493	28.7	19,383	2,398,982	123.77
Stallions 2 years old and over	726	1.3	834	113,292	135.84
Mules, total	23,800	44.1	42,046	7,773,851	184.89
Mule colts under 1 year of age	216	0.4	285	22,449	78.77
Mule colts 1 year old and under 2 years	525	1.0	764	115,813	151.59
Mules 2 years old and over	23,155	42.9	40,997	7,635,589	186.25
Asses and burros	104	0.2	153	13,061	85.37
Cattle, total	31,888	59.0	638,981	14,755,935	23.09
Beef cattle, total	17,100	31.7	518,350	10,313,459	19.90
Calves under 1 year of age	9,999	18.5	78,700	859,939	10.93
Heifers 1 year old and under 2 years	7,061	13.1	53,383	947,213	17.74
Cows and heifers 2 years old and over	13,441	24.9	261,931	5,742,195	21.92
Steers 1 year old and under 2 years	4,772	8.8	41,180	791,012	19.21
Steers 2 years old and over	4,047	7.5	35,294	935,032	26.49
Bulls 1 year old and over	3,025	5.6	8,362	288,278	34.47
Unclassified	127	0.2	39,500	749,790	18.98
Dairy cattle, total	19,311	35.8	120,631	4,442,476	36.83
Calves under 1 year of age	11,754	21.8	27,995	359,131	12.83
Heifers 1 year old and under 2 years	6,797	12.6	18,239	466,798	25.59
Cows and heifers 2 years old and over	18,268	33.8	71,641	3,458,344	48.27
Bulls 1 year old and over	1,923	3.6	2,756	158,203	57.40
Sheep, total	483	0.9	64,659	318,242	4.92
Lambs under 1 year of age	289	0.5	9,289	30,589	3.29
Ewes 1 year old and over	431	0.8	35,919	193,054	5.37
Rams 1 year old and over	313	0.6	4,029	20,812	5.17
Wethers 1 year old and over	209	0.4	11,587	59,467	5.13
Unclassified	3	(1)	3,835	14,320	3.73
Goats, total	2,299	4.3	45,890	146,331	3.19
Kids under 1 year of age, raised for fleeces	4	(1)	513	2,534	4.94
Goats 1 year old and over, raised for fleeces	8	(1)	6,323	62,974	9.96
All other goats	2,298	4.3	39,054	80,823	2.07
Swine, total	40,063	74.2	755,481	5,744,892	7.60
Pigs under 6 months old	27,686	51.3	383,053	1,167,973	3.05
Sows and gilts for breeding, 6 months old and over	35,710	66.1	166,164	2,437,869	14.67
Boars for breeding, 6 months old and over	7,797	14.4	12,615	328,442	26.04
All other hogs, 6 months old and over	17,109	31.7	189,228	1,758,034	9.29
Unclassified	69	0.1	4,421	52,574	11.89

[1] Less than one-tenth of 1 per cent.

TABLE 24.—POULTRY AND BEES ON FARMS: 1920 AND 1910.

ITEM.	FARMS REPORTING, 1920.		NUMBER REPORTED.[1]		Value, 1920	Average value, 1920
	Number.	Per cent of all farms.	1920 (Jan. 1)	1910 (Apr. 15)		
Poultry, total	45,177	83.7	1,622,437	[2] 1,326,271	$1,769,265	$1.09
Chickens	45,023	83.4	1,554,896	1,239,080	1,662,241	1.07
Turkeys	3,774	7.0	18,158	22,871	61,632	3.39
Ducks	584	1.1	4,089	6,218	6,379	1.56
Geese	1,283	2.4	10,180	29,556	11,839	1.16
Guinea fowls	3,381	6.3	26,170	19,927	20,730	0.79
Pigeons	242	0.4	8,944	7,875	6,444	0.72
Hives of bees	4,434	8.2	41,237	38,895	226,648	5.50

[1] The numbers of the different classes of poultry are not strictly comparable for the two censuses, since a considerable number of fowls are killed between Jan. 1 and Apr. 15.
[2] Includes small numbers of peafowls and ostriches.

TABLE 25.—SELECTED CLASSES OF DOMESTIC ANIMALS ON FARMS: *1920 AND 1910.*

CLASS.	NUMBER.		INCREASE.[1]	
	1920 (Jan. 1)	1910 (Apr. 15)	Number.	Per cent.
Horses:				
Total, excluding spring colts reported for 1910	38,570	45,029	−6,459	−14.3
Colts under 1 year old on Jan. 1 of census year	1,597	2,014	−417	−20.7
Horses 1 year old and over on Jan. 1 of census year	36,973	43,015	−6,042	−14.0
Mules:				
Total, excluding spring colts reported for 1910	42,046	23,305	18,741	80.4
Mule colts under 1 year old on Jan. 1 of census year	285	177	108	61.0
Mules 1 year old and over on Jan. 1 of census year	41,761	23,128	18,633	80.6
Cattle:				
Total, excluding spring calves reported for 1910	[2] 638,981	[2] 750,935	−111,954	−14.9
Calves under 1 year old on Jan. 1 of census year	106,695	135,386	−28,691	−21.2
Cows and heifers 1 year old and over on Jan. 1 of census year	405,194	435,222	−30,028	−6.9
Steers and bulls 1 year old and over on Jan. 1 of census year	87,592	63,001	24,591	39.0
Sheep:				
Total, excluding spring lambs reported for 1910	64,659	95,115	−30,456	−32.0

[1] A minus sign (−) denotes decrease. [2] Includes animals not classified.

TABLE 26.—DOMESTIC ANIMALS NOT ON FARMS: 1920 AND 1910.

CLASS.	INCLOSURES REPORTING.		*ANIMALS.*			
			Number.		Increase.[1]	
	1920 (Jan. 1)	1910 (Apr. 15)	1920 (Jan. 1)	1910 (Apr. 15)	Number.	Per cent.
Total	15,282	12,423	.....	.....	.....	.....
Horses	5,101	7,649	7,596	14,073	−6,477	−46.0
Horses 1 year old and over on Jan. 1 of census year	.....	.....	7,511	13,892	−6,381	−45.9
Mules	1,993	1,534	7,970	7,606	364	4.8
Mules 1 year old and over on Jan. 1 of census year	.....	.....	7,498	7,554	−56	−0.7
Asses and burros	47	33	102	42	60	.....
Cattle	7,461	5,971	26,973	27,204	−231	−0.8
Cattle 1 year old and over on Jan. 1 of census year	.....	.....	21,826	18,647	3,179	17.0
Sheep	203	21	951	406	545	134.2
Goats	433	388	2,391	2,349	42	1.8
Swine	7,276	2,524	46,567	22,098	24,469	110.7

[1] A minus sign (−) denotes decrease. Per cent not shown when base is less than 100.

TABLE 27.—TOTAL NUMBER OF DOMESTIC ANIMALS: 1920.

CLASS.	Total.	On farms.	Not on farms.
Horses	46,166	38,570	7,596
Horses 2 years old and over	42,887	35,500	7,387
Mules	50,016	42,046	7,970
Mules 2 years old and over	48,222	40,997	7,225
Asses and burros	255	153	102
Cattle	665,954	638,981	26,973
Beef cattle	527,952	518,350	9,602
Dairy cattle	138,002	120,631	17,371
Dairy cows	82,040	71,641	10,399
Sheep	65,610	64,659	951
Goats	48,281	45,890	2,391
Swine	802,048	755,481	46,567

LIVE-STOCK PRODUCTS.

Farm value of live-stock products: 1919 and 1909.—The Thirteenth Census schedule called for the total value as well as the total quantity of all live-stock products, whether sold or consumed on the farm. The 1909 values are therefore based directly on the reported figures. But in the Fourteenth Census schedule the question as to value in the case of dairy products, eggs, and chickens was restricted to the amounts sold. The 1919 value of butter made on farms has been computed on the basis of the average value received per pound for butter sold; the values of eggs produced and chickens raised have been computed in a similar way. The values of cheese made on farms and of honey and wax produced have been computed on the basis of average values per pound secured through the Bureau of Crop Estimates of the Department of Agriculture. The method of obtaining these average values was the same as that used for securing average values for the important crops, which is described in a later paragraph.

Dairy products.—It is difficult to secure reports of the total quantity of milk produced during a given year, especially from farmers who keep cows chiefly to supply milk and butter for family use. Since such farmers usually keep no records, they are able to make only rough estimates of the milk production and frequently underestimate the quantity of milk produced for home use. Many farmers, too, either because they are unwilling to make any estimates or for other reasons, fail to report their milk production, even though they report butter or other dairy products as well as dairy cows.

For several decades past the Bureau of the Census has made estimates for such incomplete reports, where the farmer reported "cows kept for milk" but failed to report the amount of milk produced, these estimates being based on the average production per cow as shown by the complete reports. Since farmers with first-class dairy herds and up-to-date methods are more likely to make complete reports than those with cows of a lower grade, the estimates obtained in this way have probably been somewhat above the actual production. With the new basis of classification for dairy cows in use for 1920, however, as already noted, the estimates should be more satisfactory than heretofore, since milk will be estimated only for cows kept mainly for milk production.

In the table which follows, both the actual reported quantity of milk produced and the estimated total are given. The latter includes, in addition to the milk reported, an estimate of the amount of milk produced on farms which reported dairy cows but failed to report any milk. A certain quantity of milk, on the other hand, was reported from farms which reported no dairy cows. This is included in the total and may represent either milk produced by beef cows milked a part of the year on farms having no dairy cows or milk produced on farms which kept dairy cows some time during the year 1919 but had none on January 1, 1920.

TABLE 28.—DAIRY COWS ON FARMS, 1920; AND DAIRY PRODUCTS, 1919 AND 1909.

ITEM.	FARMS REPORTING.		Number or quantity.	Unit.	Value.
	Number.	Per cent of all farms.			
Dairy cows on farms Jan. 1, 1920, total	18,268	33.8	71,641	Head	
On farms reporting milk produced	13,194	24.4	51,116	Head	
On farms not reporting milk produced	5,074	9.4	20,525	Head	
Average production of milk per dairy cow, 1919 [1]			152	Gals.	
Specified dairy products:					
Milk, as reported...1919			9,035,733	Gals.	
1909			7,676,459	Gals.	
Increase, 1909–1919			1,359,274	Gals.	
Per cent of increase			17.7		
Total production of milk, including estimates...1919			12,155,533	Gals.	
Butter made...1919	11,243	20.8	1,162,383	Lbs.	$633,217
1909	14,843	29.7	1,705,274	Lbs.	$492,172
Cheese made...1919	26	(2)	3,156	Lbs.	$1,357
1909	3	(2)	322	Lbs.	$36
Milk sold...1919	2,457	4.5	3,306,730	Gals.	$1,679,396
1909	1,162	2.3	1,388,781	Gals.	$471,704
Cream sold...1919	63	0.1	16,657	Gals.	$29,847
1909	21	(2)	9,048	Gals.	$9,942
Butter fat sold...1919	176	0.3	27,798	Lbs.	$17,379
1909	7	(2)	2,095	Lbs.	$632
Butter sold...1919	2,804	5.2	228,263	Lbs.	$127,363
1909	2,610	5.2	310,651	Lbs.	$96,423
Value of milk, cream, and butter fat sold, and of butter and cheese made [3]...1919					$2,301,196
1909					$974,486
Increase, 1909–1919					$1,336,710
Per cent of increase					142.3
Receipts from sale of dairy products [4]...1919					$1,853,985
1909					$578,715
Increase, 1909–1919					$1,275,270
Per cent of increase					220.4

[1] Based on the 1919 milk production as reported for dairy cows, and the number of dairy cows on hand Jan. 1, 1920.
[2] Less than one-tenth of 1 per cent.
[3] This item represents the total farm value of dairy products, excluding milk and cream consumed as such on the farm where produced.
[4] Figures for 1919 do not include "cheese sold," as that item was not reported for 1919. The value of cheese sold in 1909 was $14.

TABLE 29.—SHEEP ON FARMS, 1920 AND 1910; GOATS ON FARMS, 1920; AND WOOL AND MOHAIR PRODUCED, 1919 AND 1909.

ITEM.	Farms reporting.	Number of sheep (or goats) on hand.	WOOL (OR MOHAIR) PRODUCED.		
			Number of animals shorn.	Weight (pounds).	Value.
Sheep on farms Jan. 1, 1920, total	483	64,659			
On farms reporting wool	317	54,132			
On farms not reporting wool	166	10,527			
Sheep of shearing age [1] on farms Apr. 15, 1910	619	95,115			
Wool produced, as reported, total 1919	325		45,412	138,431	$78,053
On farms reporting sheep	317		44,682	135,921	$76,725
On farms not reporting sheep	8		730	2,510	$1,328
Total production of wool, including estimates 1919				162,294	$90,885
1909				287,069	$77,260
Increase, 1909-1919 [2]				−124,775	$13,625
Per cent of increase [2]				−43.5	17.6
Goats raised for fleeces, on farms Jan. 1, 1920	8	6,836			
Mohair produced, as reported, total 1919	8		5,309	14,963	$8,852
1909	7			165	$68

[1] Sheep born before Jan. 1, 1910. [2] A minus sign (−) denotes decrease.

TABLE 30.—CHICKENS (OR FOWLS) ON FARMS, 1920 AND 1910; AND POULTRY PRODUCTS, 1919 AND 1909.

[The products shown for 1919 include chicken eggs and chickens only, while the 1909 figures include the products of all kinds of poultry.]

ITEM.	FARMS REPORTING.		Number or quantity.	Value.
	Number.	Per cent of all farms.		
			Number.	
Chickens on farms Jan. 1, 1920, total	45,023	83.4	1,554,896	
On farms reporting eggs produced	39,243	72.7	1,416,461	
On farms reporting chickens raised	28,763	53.3	1,115,533	
Fowls on farms Apr. 15, 1910	40,658	81.3	1,326,271	
			Dozens.	
Eggs produced, as reported 1919	39,366	72.9	5,962,406	$2,785,978
Total production of eggs, including estimates 1919			6,530,563	3,069,365
1909			6,380,956	1,379,878
Eggs sold, as reported 1919	29,080	53.8	3,311,309	1,548,130
1909	23,506	47.0	2,806,437	623,628
			Number.	
Chickens raised, as reported 1919	28,871	53.5	1,545,204	1,319,660
Total chickens raised, including estimates 1919			2,145,756	1,823,893
1909			2,461,358	1,006,198
Chickens sold, as reported 1919	17,206	31.9	616,117	529,890
1909	19,277	38.5	727,546	314,599

TABLE 31.—BEES ON FARMS, 1920 AND 1910; AND HONEY AND WAX PRODUCED, 1919 AND 1909.

ITEM.	Farms reporting.	Hives of bees.	PRODUCT.	
			Quantity (pounds).	Value.
Bees on farms Jan. 1, 1920, total	4,434	41,237		
On farms reporting honey	2,919	34,953		
On farms not reporting honey	1,515	6,284		
Bees on farms Apr. 15, 1910	4,345	38,895		
Honey produced 1919	2,928		962,488	$259,873
1909	2,587		747,832	56,050
Wax produced 1919			22,994	7,821
1909			18,635	4,856

CROPS.

Summary: 1919 and 1909.—This section summarizes the census data relative to all of the farm crops of 1919 and 1909, including the number of farms reporting each crop, and the percentage of increase for the decade in acreage, production, and value.

In comparing one year with another it should be borne in mind that the acreage of crops (or the number of fruit trees) and the number of farms reporting are on the whole a better index of the general changes or tendencies in agriculture than either the quantity or the value of the crops, since variations in quantity may be due mainly to favorable or unfavorable seasons, and variations in the value of the crops may result largely from changes in prices.

The combined acreage of crops harvested in Florida in 1919 for which the acreage was reported was 1,235,139, which represents 53.8 per cent of the total improved land in farms (2,297,271 acres). The total crop acreage reported for 1909 was 1,220,798, or 67.6 per cent of the improved land in farms (1,805,408 acres). Most of the remaining improved land doubtless consisted of improved pasture, land lying fallow, house and farm yards, and land occupied by orchards and vineyards, the acreage of which was not reported.

In addition to the crops regularly harvested in 1919, as shown in the tables, there were reported 245,685 acres of mature crops grazed or "hogged off" and 134,247 acres of velvet beans, the latter including the total acreage on which velvet beans were grown for any purpose, either alone or mixed with other crops.

Farm value of crops.—At the census of 1920 the farm schedule called for the value of all farm property, including live stock, and the value of live-stock products sold.

In the case of farm crops, however, wherever a unit value could be used, such as the value per bushel or per ton, the farmer was asked to report the acreage and production of each crop but not the value. To supplement the information obtained from the farmers, the Bureau of Crop Estimates of the United States Department of Agriculture secured by special schedule from its crop reporters average values for such crops. These special schedules were tabulated by the Bureau of the Census, and the resulting averages, approved by the Bureau of Crop Estimates as representing a fair average of the farm value per unit, were used in computing most of the crop values presented in the accompanying tables.

For some products it was not possible to find any satisfactory unit on which to base a computation of the total value. Values were therefore obtained on the 1920 census schedule for vegetables, other than potatoes and sweet potatoes, and for the farm garden.

TABLE 32.—SUMMARY FOR ALL CROPS: 1919 AND 1909.

CROP.	FARMS REPORTING. Number. 1919	Number. 1909	Per cent of all farms. 1919	Per cent of all farms. 1909	ACRES HARVESTED. 1919	1909	Per cent of increase.[1]	PRODUCTION. Quantity. Unit.	Quantity. 1919	Quantity. 1909	Per cent of increase.[1]	Value. 1919	Value. 1909	Per cent of increase.[1]
All crops												$80,256,806	$33,217,656	141.6
With acreage reports					[2]1,235,139	1,220,798	1.2					54,129,825	25,803,000	109.8
With no acreage reports												26,126,981	7,414,656	252.4
Cereals, total					811,737	650,486	24.8	Bu.	9,103,549	7,648,336	19.0	14,528,809	6,175,973	135.2
Corn	40,974	37,729	75.9	75.4	790,487	605,771	30.5	Bu.	8,831,112	7,023,767	25.7	14,129,774	5,709,009	147.5
Oats	2,297	6,145	4.3	12.3	17,207	43,206	−60.2	Bu.	222,226	606,380	−63.4	266,674	443,104	−39.8
Wheat	9	5	(3)	(3)	26	10		Bu.	249	137	81.8	548	132	315.2
Barley	12	1	(3)	(3)	137	1		Bu.	920	10		1,840	8	
Rye	95	93	0.2	0.2	1,168	859	36.0	Bu.	6,308	5,279	19.5	16,401	7,995	105.1
Kafir and milo	65	12	0.1	(3)	105	16		Bu.	1,612	422	282.0	2,741	435	530.1
Rough rice	1,893	609	3.5	1.2	2,391	623	283.8	Bu.	39,157	12,341	217.3	107,687	15,290	604.3
Mixed crops[4]	21		(3)		216			Bu.	1,965			3,144		
Other grains and seeds with acreage reports, total[5]					84,125	144,301	−41.7	Bu.	1,417,839	2,518,077	−43.7	3,556,805	2,441,693	45.7
Dry edible beans	142	424	0.3	0.8	389	2,641	−85.3	Bu.	2,507	31,835	−92.1	12,791	43,919	−70.9
Soy beans	29		0.1		79			Bu.	993			3,478		
Dry peas	1,807	2,642	3.3	5.3	6,087	7,144	−14.8	Bu.	48,734	56,713	−14.1	194,936	98,383	98.1
Peanuts	9,165	19,219	17.0	38.4	77,416	126,150	−38.6	Bu.	1,365,063	2,315,089	−41.0	3,344,404	2,146,862	55.8
Castor beans	10		(3)		129			Bu.	389			875		
Seeds with no acreage reports, total[6]												65,232	4,490	
Hay and forage, total[7]	27,641	9,885	51.2	19.8	139,516	54,763		Tons.	99,432	55,462		2,510,772	848,827	
All tame or cultivated grasses					50,674	27,379	85.1	Tons.	44,638	28,022	59.3	1,228,327	450,215	172.8
Timothy alone	5	327	(3)	0.7	20	884	−97.7	Tons.	20	747	−97.3	740	13,911	−94.7
Timothy and clover mixed		356		0.7		1,382		Tons.		1,201			18,216	
Clover alone		379		0.8		1,617		Tons.		1,618			25,960	
Alfalfa	8	8	(3)	(3)	14	49		Tons.	35	63		1,540	886	73.8
Other tame grasses[8]	8,937		16.5		50,640	23,447	116.0	Tons.	44,583	24,393	82.8	1,226,047	391,242	213.4
Wild, salt, or prairie grasses	1,416	2,053	2.6	4.1	6,847	9,451	−27.6	Tons.	6,254	10,328	−39.4	168,858	157,427	7.3
Small grains cut for hay	1,035	1,463	1.9	2.9	6,782	12,371	162.0	Tons.	4,732	13,196	53.2	141,960	191,037	229.6
Annual legumes cut for hay	3,134		5.8		25,634				15,485			487,788		
Silage crops	146		0.3		3,057			Tons.	13,178			92,246		
Corn cut for forage[7]	3,625		6.7		42,811	5,518			9,314	3,757		232,850	48,644	
Kafir, sorghum, etc., for forage	518		1.0		2,796				3,452			89,752		
Root crops for forage	208		0.4		915	44		Tons.	2,379	159		68,991	1,504	
Vegetables, total												24,937,211	8,385,242	197.4
Potatoes (Irish or white)	4,931	5,092	9.1	10.2	17,525	8,509	106.0	Bu.	1,767,196	856,967	106.2	5,301,588	839,691	531.4
Sweet potatoes and yams	27,847	23,076	51.6	46.1	26,436	21,995	20.2	Bu.	2,460,872	2,083,665	18.1	3,445,221	1,231,238	179.8
Other vegetables[9]	9,297	28,093	17.2	56.2	60,250	57,600						13,695,255	6,314,313	
Farm garden[10]	34,071		63.1									2,495,147		
Miscellaneous crops, total					137,457	281,788	−51.2					10,676,406	7,648,882	39.6
Tobacco	846	716	1.6	1.4	4,291	3,987	7.6	Lbs.	4,473,696	3,505,801	27.6	2,371,061	1,025,476	131.2
Cotton	12,144	20,677	22.5	41.3	110,562	263,454	−58.0	Bales	19,538	65,056	−70.0	3,440,593	4,841,581	−28.9
Cottonseed (estimated)								Tons.	9,029	32,528	−72.2	577,856	639,826	−9.7
Sorghum grown for sirup	1,460	189	2.7	0.4	1,485	347	328.0	Tons.	6,101	2,014	202.9	101,198	8,831	
Sugar cane	24,331	19,663	45.1	39.3	20,413	12,928	57.9	Tons.	179,573	142,517	26.0	4,134,458	1,089,698	279.4
Chufas	200	351	0.4	0.7	706	1,072	−34.1	Bu.	12,810	21,500	−40.4	51,240	43,470	17.9
Fruits and nuts, total												23,981,571	7,712,549	210.9
Small fruits	1,840		3.4		904	1,356	−33.3	Qts.	1,327,470	2,396,573	−44.6	414,969	302,383	37.2
Other fruits and nuts												23,566,602	7,410,166	218.0

[1] A minus sign (−) denotes decrease. Per cent not shown when base is less than 100 or when per cent is more than 1,000.
[2] Excluding 42,811 acres reported for corn cut for forage, which is practically all duplicated in the acreage shown for corn harvested as grain.
[3] Less than one-tenth of 1 per cent.
[4] Oats and peas, and other combinations, grown and harvested together.
[5] Includes small quantities of sorghum seed (1919 and 1909) and of sunflower seed and velvet beans (1909). A considerable part of the acreage in soy beans, peas, and possibly some other crops, is probably a duplication of other crop acreage.
[6] Includes flower and vegetable seeds (1919 and 1909), and teosinte seed, timothy seed, and other grass seed (1909).
[7] Corn cut for forage was not reported to any extent in 1909; hence no fair comparison between 1919 and 1909 can be made, either for the hay and forage totals or for the bracketed group in which corn cut for forage appears.
[8] Includes millet and Hungarian grass.
[9] The 1919 figures represent vegetables raised for sale only.
[10] In 1909 the value of the farm garden was largely included in the value of "other vegetables."

TABLE 33.—ACREAGE OF IMPORTANT CROPS HARVESTED: 1879 TO 1919.

CROP.	1919	1909	1899	1889	1879
Corn	790,487	605,771	569,567	378,906	360,294
Oats	17,207	43,206	31,467	42,003	47,902
Peanuts	77,416	126,150	69,452	26,166	
Hay and forage	[1] 139,516	54,763	21,994	7,661	330
Potatoes	17,525	8,509	3,752	1,218	
Sweet potatoes and yams	26,436	21,995	22,791	18,698	19,167
Cotton	110,562	263,454	221,825	227,370	245,595
Sugar cane	20,413	12,928	13,800	9,345	7,938

[1] Includes 42,811 acres in corn cut for forage. This crop was not included to any extent in the hay and forage totals prior to 1919. If its acreage be deducted, to make the 1919 figures more closely comparable with those of earlier years, the remaining area in hay and forage will be 96,705 acres.

TABLE 34.—PERCENTAGES AND AVERAGES FOR IMPORTANT CROPS: 1919 AND 1909.

CROP.	PER CENT OF IMPROVED LAND OCCUPIED. 1919	1909	AVERAGE YIELD PER ACRE. Unit.	1919	1909	AVERAGE VALUE PER ACRE. 1919	1909
Corn	34.4	33.6	Bu.	11.2	11.6	$17.87	$9.42
Oats	0.7	2.4	Bu.	12.9	14.0	15.50	10.26
Peanuts	3.4	7.0	Bu.	17.6	18.4	43.20	17.02
Hay and forage	6.1	3.0	Tons.	0.71	1.01	18.00	15.50
Potatoes	0.8	0.5	Bu.	100.8	100.7	302.52	98.68
Sweet potatoes and yams	1.2	1.2	Bu.	93.1	94.7	130.32	55.98
Cotton	4.8	14.6	Bales	0.18	0.25	31.12	18.38
Sugar cane	0.9	0.7	Tons.	8.80	11.02	202.54	84.29

TABLE 35.—VEGETABLES RAISED FOR SALE: 1919.

[Vegetables other than potatoes and sweet potatoes.]

CROP.	FARMS REPORTING.		Acres harvested.	Value of product.
	Number.	Per cent of all farms.		
Total	9,297	17.2	60,250	$13,695,255
Beans (green)	3,070	5.7	8,522	1,123,842
Cabbages	2,034	3.8	4,501	1,139,361
Cantaloupes and muskmelons	471	0.9	1,079	117,400
Celery	351	0.6	1,225	1,975,529
Corn (sweet)	597	1.1	647	64,699
Cucumbers	2,207	4.1	4,549	1,389,665
Eggplant	273	0.5	562	203,445
Lettuce	856	1.6	2,664	1,420,683
Onions	569	1.1	154	40,986
Okra (gumbo)	178	0.3	147	19,727
Peas (green)	638	1.2	595	87,496
Peppers (green)	718	1.3	2,002	801,111
Squashes	96	0.2	113	22,306
Tomatoes	3,696	6.8	18,089	4,103,929
Watermelons	2,393	4.4	14,646	993,409
All other vegetables	.....	.....	268	65,996
Mixed vegetables	180	0.3	487	125,671

TABLE 36.—SUGAR CROPS: 1919 AND 1909.

CROP.	FARMS REPORTING.		Acres harvested.	PRODUCTION.		
	Number.	Per cent of all farms.		Quantity.	Unit.	Value.
Sorghum grown for sirup 1919	1,460	2.7	[1] 1,485	[1] 6,101	Tons.	.....
1909	189	0.4	347	2,014	Tons.	.....
Sirup made 1919	.....	.....	.....	[1] 101,198	Gals.	$101,198
1909	.....	.....	.....	22,177	Gals.	8,831
Sugar cane, total 1919	.....	.....	.....	.....	.....	4,134,458
1909	.....	.....	.....	.....	.....	[2] 1,089,698
Cane grown 1919	24,331	45.1	20,413	179,873	Tons.	.....
1909	19,663	39.3	12,928	142,517	Tons.	.....
Cane sold 1919	72	0.1	.....	909	Tons.	18,180
1909	856	1.7	.....	2,977	Tons.	35,234
Sirup made 1919	24,259	44.9	.....	3,675,249	Gals.	4,116,278
1909	19,413	38.8	.....	2,533,096	Gals.	1,051,403

[1] Figures include estimates for incomplete reports.
[2] Includes the value of small quantities of sugar and molasses made on farms.

TABLE 37.—SMALL FRUITS: 1919 AND 1909.

CROP.		FARMS REPORTING.		Acres harvested.	PRODUCTION.	
		Number.	Per cent of all farms.		Quantity (quarts).	Value.
Total	1919	1,840	3.4	904	1,327,470	$414,969
	1909	.....	.....	1,356	2,396,573	302,383
Strawberries	1919	1,254	2.3	834	1,267,673	405,655
	1909	1,014	2.0	1,343	2,383,397	301,056
Raspberries	1919	6	(1)	4	3,026	787
Loganberries	1919	2	(1)	(2)	38	8
Raspberries and loganberries	1909	8	(1)	(2)	213	25
Blackberries and dewberries	1919	639	1.2	60	52,766	7,918
	1909	210	0.4	13	12,317	1,287
Currants	1919	2	(1)	(2)	37	9
	1909	3	(1)	(2)	146	15
Other berries	1919	.....	.....	6	3,930	592
	1909	.....	.....	.....	.....	.....

[1] Less than one-tenth of 1 per cent. [2] Less than 1 acre.

TABLE 38.—FRUIT AND NUT TREES AND GRAPEVINES NOT OF BEARING AGE: 1920 AND 1910.

CROP.	FARMS REPORTING.				TREES, PLANTS, OR VINES NOT OF BEARING AGE.	
	Number.		Per cent of all farms.			
	1920	1910	1920	1910	1920	1910
Orchard fruits, total [1]	8,210	.....	15.2	.....	152,041	199,448
Apples	363	633	0.7	1.3	1,490	5,968
Peaches	6,869	5,127	12.7	10.3	116,913	156,782
Pears	1,576	1,413	2.9	2.8	20,574	18,817
Plums and prunes	1,416	870	2.6	1.7	12,985	16,250
Cherries	13	94	(2)	0.2	64	498
Subtropical fruits:						
Oranges	10,988	6,859	20.3	13.7	2,311,571	1,097,896
Lemons	664	203	1.2	0.4	22,756	7,329
Grapefruit (pomeloes)	4,328	2,992	8.0	6.0	963,336	600,049
Limes	200	87	0.4	0.2	30,870	30,088
Tangerines	435	38	0.8	0.1	29,770	3,839
Kumquats	38	9	0.1	(2)	1,134	222
Figs	2,465	1,417	4.6	2.8	18,334	12,602
Pineapples	23	203	(2)	0.4	1,599,660	2,602,585
Alligator pears (avocados)	437	243	0.8	0.5	41,758	23,072
Bananas	106	49	0.2	0.1	6,970	6,885
Guavas	256	85	0.5	0.2	13,124	3,364
Mangoes	164	223	0.3	0.4	5,312	7,775
Japanese persimmons	168	39	0.3	0.1	12,469	3,895
Pomegranates	10	16	(2)	(2)	647	64
Dates	2	3	(2)	(2)	116	7
Sugar apples	29	.....	0.1	.....	4,575	.....
Sapodillas	12	.....	(2)	.....	839	.....
Grapes	3,132	1,342	5.8	2.7	29,767	8,830
Nuts, total [4]	.....	.....	.....	.....	209,207	181,419
Pecans	7,198	4,614	13.3	9.2	208,613	176,207
Coconuts	11	17	(2)	(2)	594	561

NOTE.—See footnotes following Table 39.

TABLE 39.—ORCHARD AND SUBTROPICAL FRUITS, GRAPES, AND NUTS: 1919 AND 1909.

CROP.	FARMS REPORTING TREES, PLANTS, OR VINES OF BEARING AGE.				NUMBER OF TREES, PLANTS, OR VINES OF BEARING AGE.		PRODUCTION.				
	Number.		Per cent of all farms.					Quantity.		Value.	
	1920	1910	1920	1910	1920	1910	Unit.	1919	1909	1919	1909
Orchard fruits, total [1]	14,599	.....	27.0	.....	285,213	451,416	Bu.	211,702	235,188	$454,520	$232,203
Apples	186	610	0.3	1.2	493	8,180	Bu.	139	3,405	266	3,849
Peaches	13,409	9,811	24.8	19.6	206,155	290,850	Bu.	148,006	114,998	325,613	128,029
Pears	3,703	5,764	6.9	11.5	46,199	110,709	Bu.	43,232	98,223	77,823	80,119
Plums and prunes	2,696	2,054	5.0	4.1	32,315	39,921	Bu.	20,316	17,169	50,800	18,976
Cherries	16	120	(2)	0.2	39	666	Bu.	.....	374	.....	448
Subtropical fruits, total [3]	.....	.....	.....	.....	.....	.....	.....	.....	.....	22,663,840	7,092,150
Oranges	13,114	9,910	24.3	19.8	3,645,311	2,766,618	Boxes	5,930,422	4,852,967	15,715,618	4,304,987
Lemons	715	295	1.3	0.6	34,176	11,740	Boxes	31,204	12,367	93,612	13,753
Grapefruit (pomeloes)	6,636	4,670	12.3	9.3	1,681,481	656,213	Boxes	3,158,431	1,061,537	6,158,941	1,907,816
Limes	156	126	0.3	0.3	115,624	45,369	Boxes	27,725	11,302	97,040	12,457
Tangerines	728	283	1.3	0.6	38,516	23,234	Boxes	67,475	34,871	236,170	64,082
Kumquats	53	31	0.1	0.1	1,249	1,955	Boxes	1,637	1,091	9,822	2,768
Figs	4,807	2,969	8.9	5.9	22,136	12,784	Lbs.	441,591	474,287	52,989	20,886
Pineapples	38	581	0.1	1.2	924,594	36,190,758	Crates	26,016	778,644	110,569	734,069
Alligator pears (avocados)	299	186	0.6	0.4	27,771	12,054	Crates	16,209	4,920	129,672	10,100
Bananas	152	92	0.3	0.2	14,474	22,032	Bunches	6,405	10,048	8,010	5,638
Guavas	445	213	0.8	0.4	24,982	8,293	Lbs.	262,457	258,700	8,661	7,604
Mangoes	173	199	0.3	0.4	6,179	4,904	Boxes	5,263	5,278	18,423	5,739
Japanese persimmons	208	101	0.4	0.2	5,180	4,987	Bu.	5,473	1,615	21,892	2,066
Pomegranates	30	31	0.1	0.1	371	179	Lbs.	1,052	3,100	63	118
Dates	1	2	(2)	(2)	120	2	Lbs.	1,000	30	250	7
Sugar apples	10	.....	(2)	.....	1,064	.....	Boxes	201	.....	704	.....
Sapodillas	6	.....	(2)	.....	201	.....	Boxes	401	.....	1,404	.....
Grapes	7,273	2,970	13.5	5.9	57,840	20,962	Lbs.	1,220,623	1,086,344	97,649	38,357
Nuts, total [4]	.....	.....	.....	.....	144,305	45,220	.....	.....	.....	350,593	47,456
Pecans	7,167	2,648	13.3	5.3	113,547	42,512	Lbs.	1,025,673	307,632	307,705	43,962
Coconuts	9	14	(2)	(2)	30,758	1,222	Number	612,680	17,012	42,888	501

[1] Includes apricots, quinces, and (for 1910) mulberries. Since these fruits were not called for by the 1920 schedule, the returns for that year are somewhat incomplete.
[2] Less than one-tenth of 1 per cent.
[3] The figures for 1910 and 1909 include olives, loquats, and mandarins.
[4] The figures for 1910 and 1909 include almonds, Persian or English walnuts, black walnuts and other varieties of nuts of minor importance.

Age of farmers.—A farmer or farm operator, as defined for census purposes, is a person who operates a farm. The number of farm operators, for which the age distribution is shown in the following table, is therefore the same as the number of farms.

TABLE 40.—FARM OPERATORS CLASSIFIED ACCORDING TO AGE, COLOR, AND TENURE: 1920 AND 1910.

AGE AND COLOR.	TOTAL.		OWNERS.		MANAGERS.		TENANTS.	
	1920	1910	1920	1910	1920	1910	1920	1910
All farmers, total	54,005	50,016	38,487	35,399	1,829	1,275	13,689	13,342
Reporting age	52,826	49,806	37,590	35,280	1,761	1,248	13,475	13,278
Under 25 years	2,277	2,724	983	1,152	68	67	1,226	1,505
25 to 34 years	8,299	10,020	4,992	6,190	280	257	3,027	3,573
35 to 44 years	12,577	12,233	8,642	8,797	442	323	3,493	3,113
45 to 54 years	13,768	11,982	9,949	8,895	512	299	3,307	2,788
55 to 64 years	9,608	8,409	7,802	6,575	282	222	1,524	1,612
65 years and over	6,297	4,438	5,222	3,671	177	80	898	687
Not reporting age	1,179	210	897	119	68	27	214	64
White, total	41,051	35,295	32,167	28,101	1,728	1,174	7,156	6,020
Reporting age	40,051	35,174	31,355	28,024	1,661	1,149	7,035	6,001
Under 25 years	1,662	1,944	832	976	63	61	767	907
25 to 34 years	6,584	7,215	4,396	5,171	266	241	1,922	1,803
35 to 44 years	9,735	8,516	7,396	6,955	423	290	1,916	1,271
45 to 54 years	9,803	8,208	7,070	6,819	470	273	1,363	1,116
55 to 64 years	7,455	6,182	6,470	5,287	268	209	717	686
65 years and over	4,812	3,109	4,291	2,816	171	75	350	218
Not reporting age	1,000	121	812	77	67	25	121	19
Colored, total	12,954	14,721	6,320	7,298	101	101	6,533	7,322
Reporting age	12,775	14,632	6,235	7,256	100	99	6,440	7,277
Under 25 years	615	780	151	176	5	6	459	598
25 to 34 years	1,715	2,805	596	1,019	14	16	1,105	1,770
35 to 44 years	2,842	3,717	1,246	1,842	19	33	1,577	1,842
45 to 54 years	3,965	3,774	1,979	2,076	42	26	1,944	1,672
55 to 64 years	2,153	2,227	1,332	1,288	14	13	807	926
65 years and over	1,485	1,329	931	855	6	5	548	469
Not reporting age	179	89	85	42	1	2	93	45

Farmers classified by number of years on farm.—In the following table the farmers of the state are classified according to the number of years they had been on the farms which they were operating when the census was taken. The purpose of this classification is to show the relative stability of the different classes.

TABLE 41.—FARM OPERATORS CLASSIFIED ACCORDING TO NUMBER OF YEARS ON FARM, BY COLOR AND TENURE: 1920 AND 1910.

NOTE.—In 1920 the date of enumeration (January 1) came just before the period during which changes from one farm to another are commonly made in most localities, and hence at a time when many farmers had almost, but not quite, completed one, two, or more years on their farms. Considerable numbers of these farmers reported one, two, or more full years, in place of reporting the correct number of months (or years and months). In 1910, however, the enumeration date (April 15) was late enough so that, in localities where the common moving time was in the early part of the year, the number of years of occupancy was accurately reported. These differences seriously affect the comparability of the returns, especially for the first two years of occupancy. Hence these two years, which were tabulated separately and are so published in Volume V of the Fourteenth Census Reports, have been combined in the following table.

NUMBER OF YEARS ON FARM AND COLOR.	TOTAL.		OWNERS.		MANAGERS.		TENANTS.	
	1920	1910	1920	1910	1920	1910	1920	1910
All farmers, total	54,005	50,016	38,487	35,399	1,829	1,275	13,689	13,342
Rptg. years on farm	51,712	43,792	37,513	30,133	1,716	1,170	12,483	12,489
Less than 2 years	10,874	9,613	4,670	3,643	618	376	5,586	5,594
2 to 4 years	11,522	10,858	7,109	6,611	586	341	3,827	3,906
5 to 9 years	10,239	8,603	8,301	6,888	350	224	1,588	1,491
10 years and over	19,077	14,718	17,433	12,991	162	229	1,482	1,498
Not reporting	2,293	6,224	974	5,266	113	105	1,206	853
White, total	41,051	35,295	32,167	28,101	1,728	1,174	7,156	6,020
Rptg. years on farm	39,404	30,783	31,377	24,035	1,618	1,078	6,409	5,670
Less than 2 years	8,492	7,016	4,260	3,230	578	351	3,654	3,435
2 to 4 years	8,590	7,360	6,196	5,459	560	314	1,834	1,587
5 to 9 years	7,993	6,022	7,080	5,431	328	202	585	389
10 years and over	14,329	10,385	13,841	9,015	152	211	336	259
Not reporting	1,647	4,512	790	4,066	110	96	747	350
Colored, total	12,954	14,721	6,320	7,298	101	101	6,533	7,322
Rptg. years on farm	12,308	13,009	6,136	6,098	98	92	6,074	6,819
Less than 2 years	2,382	2,597	410	413	40	25	1,932	2,159
2 to 4 years	2,932	3,498	913	1,152	26	27	1,993	2,319
5 to 9 years	2,246	2,581	1,221	1,457	22	22	1,003	1,102
10 years and over	4,748	4,333	3,592	3,076	10	18	1,146	1,239
Not reporting	646	1,712	184	1,200	3	9	459	503

Cooperative marketing and purchasing.—Cooperative marketing of farm products or cooperative purchasing of supplies through farmers' organizations in 1919 was reported by 1,433 farms in Florida, including 315 farms which reported both sales and purchases, 1,052 farms which reported sales only, and 66 farms which reported purchases only.

TABLE 42.—COOPERATIVE MARKETING AND PURCHASING THROUGH FARMERS' ORGANIZATIONS: 1919.

ITEM.	FARMS REPORTING.		AMOUNT.	
	Number.	Per cent of all farms.	Total.	Average per farm.
Marketing or purchasing	1,433	2.7	.....	.....
Marketing	1,367	2.5	$4,346,379	$3,180
Purchasing	381	0.7	269,009	706

Farm facilities—Motor vehicles, telephones, water, and light on farms.—The following table indicates the extent to which the farmers of Florida used motor vehicles and telephones, and the extent to which the farm homes were supplied with water and modern lighting facilities.

TABLE 43.—MOTOR VEHICLES, TELEPHONES, WATER, AND LIGHT ON FARMS: 1920.

ITEM.	FARMS REPORTING.		Number reported.	Number per 1,000 of all farms.
	Number.	Per cent of all farms.		
Automobiles	8,761	16.2	9,383	174
Motor trucks	1,500	2.8	1,617	30
Tractors	602	1.1	680	13
Telephones	4,524	8.4	.....	.....
Water piped into house	3,341	6.2	.....	.....
Gas or electric light	2,042	3.8	.....	.....

Pure-bred live stock on farms.—The inquiry relating to pure-bred live stock called for registered animals only, but it seems evident, from a study of the returns, that some animals merely eligible for registry (but not actually registered) were included in the reports.

The number of farms in Florida in 1920 was 54,005, of which number 47,490 reported domestic animals of some kind, and 3,886 reported pure-bred live stock.

TABLE 44.—PURE-BRED LIVE STOCK CLASSIFIED ACCORDING TO BREED: 1920.

NOTE.—Pure-bred horses reported in Florida represented 0.2 per cent of all horses on farms (see Table 23); pure-bred cattle, 0.7 per cent of the total; pure-bred sheep, 0.2 per cent; pure-bred swine, 2.5 per cent.

BREED.	Number.	BREED.	Number.
Horses, total	58	**Sheep, total**	99
Percheron	9	Hampshire Down	2
Thoroughbred	12	Oxford	5
All other breeds [1]	37	Rambouillet	6
		Southdown	61
Cattle, total	4,338	All other breeds [1]	25
Beef breeds, total	1,408	**Swine, total**	18,638
Aberdeen Angus	577	Berkshire	1,342
Hereford	687	Chester White	69
Polled Durham	9	Duroc-Jersey	11,393
Shorthorn	96	Essex	127
All other beef breeds [1]	39	Hampshire	1,764
Dairy breeds, total	2,930	Poland China	2,908
Ayrshire	46	Tamworth	138
Guernsey	68	Yorkshire	44
Holstein-Friesian	337	All other breeds [1]	853
Jersey	2,380		
All other dairy breeds [1]	99		

[1] Includes animals reported as pure bred, with breed not specified.

Calves, pigs, and lambs raised on farms.—The figures presented include young animals born in 1919, which were retained on the farm, sold to others, or slaughtered for food, but do not include young animals purchased or those that died.

TABLE 45.—CALVES, PIGS, AND LAMBS RAISED ON FARMS: 1919.

ITEM.	FARMS REPORTING.		ANIMALS RAISED.	
	Number.	Per cent of all farms.	Number.	Average per farm.
Calves	17,474	32.4	97,289	5.6
Pigs	26,969	49.9	467,178	17.3
Lambs	347	0.6	11,198	32.3

Domestic animals sold or slaughtered on farms.—The number of cattle, swine, and sheep slaughtered on farms was reported for both 1919 and 1909, but the farm schedule for 1919 carried no inquiry with regard to the value of the animals slaughtered, or with regard to the number or value of the animals sold by farmers. The total value of domestic animals sold or slaughtered on farms in Florida in 1919 has been estimated, however, at $8,000,000, as compared with $4,049,811, the value reported for 1909.

TABLE 46.—DOMESTIC ANIMALS SLAUGHTERED ON FARMS: 1919 AND 1909.

ITEM AND CENSUS YEAR.	FARMS REPORTING.		ANIMALS SLAUGHTERED.		Meat and meat products sold (pounds).
	Number.	Per cent of all farms.	Number.	Average per farm.	
Cattle and calves 1919	3,211	5.9	14,318	4.5	2,429,764
1909	.....	.....	23,581	.....	.....
Cattle 1909	3,359	6.7	22,012	6.6	.....
Calves 1909	216	0.4	1,569	7.3	.....
Swine 1919	32,700	60.5	319,639	9.8	13,186,761
1909	25,915	51.8	294,753	11.4	.....
Sheep and lambs 1919	58	0.1	190	3.3	2,925
1909	101	0.2	1,484	14.7	.....

Sales of selected crops.—The sales of the crops listed represent that part of the year's production which was sold, or to be sold, by those farmers who produced the crops.

TABLE 47.—PRODUCTION AND SALES OF SELECTED CROPS: 1919 AND 1909.

CROP AND CENSUS YEAR.	Farms reporting production.	FARMS REPORTING SALES.		Production.	QUANTITY SOLD (OR TO BE SOLD).	
		Number.	Per cent of farms reporting production.		Amount.	Per cent of production.
				Bushels.	*Bushels.*	
Corn 1919	40,974	6,792	16.6	8,831,112	846,914	9.6
1909	37,729	7,021	18.6	7,023,767	492,732	7.0
Oats 1919	2,297	131	5.7	222,226	22,947	10.3
1909	6,145	538	8.8	606,380	55,892	9.2
Barley 1919	12	.....	.....	920	.....	.....
1909	1	.....	.....	10	.....	.....
				Tons.	*Tons.*	
Hay 1919	.....	.....	.....	71,109	5,874	8.3
1909	.....	.....	.....	51,546	3,379	6.6
				Bushels.	*Bushels.*	
Potatoes 1919	4,931	1,910	38.7	1,767,196	1,057,290	59.8
Apples 1919	.....	1	.....	139	1	0.7

Fruit products of farms.—The figures relate only to fruit products obtained from fruit grown on those farms reporting the products.

TABLE 48.—FRUIT PRODUCTS (FARM PRODUCTION): 1919 AND 1909.

ITEM.	Farms reporting.	Production.
		Gallons.
Cider 1919	.....	.....
1909	91	918
Cider made (or to be made) into vinegar 1919	.....	.....
Vinegar made on farms[1] 1909	259	3,019
Grape juice 1919	43	296
Wine and grape juice 1909	298	16,393
		Pounds.
Dried fruits 1919	30	865
1909	13	739

[1] Includes vinegar other than that made from cider.

Forest products of farms.—Forest products, as defined on the farm schedule, include firewood, fence posts, crossties, pulp wood, saw logs, poles, etc., and standing timber sold and cut during the years indicated. The figures cover only forest products of farms and do not represent by any means the total value of all forest products cut in the state during the census years.

TABLE 49.—FOREST PRODUCTS OF FARMS: 1919 AND 1909.

ITEM.	1919	1909
Forest products of farms:		
Farms reporting	13,120	14,088
Per cent of all farms	24.3	28.2
Value	$4,035,934	$2,375,882
Average per farm reporting	$308	$169
Forest products sold from farms (or cut and held for sale):		
Farms reporting	5,513	.....
Value	$2,636,157	$1,242,406
Average per farm reporting	$478	.....
Forest products used on farms (or cut and held for use):		
Farms reporting	11,040	.....
Value	$1,399,777	$1,133,476
Average per farm reporting	$127	.....

Nurseries and greenhouses.—The data presented for nurseries include the returns from all farms and establishments reporting receipts from the sale of nursery stock, and those for greenhouses include the returns from all farms and establishments reporting receipts from the sale of greenhouse products (whether grown in hothouses or in cold frames).

TABLE 50.—NURSERIES AND GREENHOUSES: 1919 AND 1909.

ITEM.	1919	1909
Nurseries:		
Number of nurseries (farms and establishments) reporting	127	133
Acreage used for growing nursery stock	1,863	2,231
Receipts from sale of products	$935,843	$478,174
Average receipts per nursery	$7,369	$3,595
Average receipts per acre	$502.33	$214.33
Greenhouses:		
Number of farms and establishments reporting	88	56
Square feet under glass	326,474	711,787
Receipts from sale of products	$353,578	$69,106
Flowers and flowering plants	$303,788	.....
Vegetables and vegetable plants	$49,790	.....
Average receipts per farm or establishment	$4,018	$1,234

COUNTY TABLE I.—FARMS AND FARM PROPERTY, 1920.

		The State.			Alachua.[1]	Baker.[2]	Bay.[3]	Bradford.
		Total.	White.	Colored.				
	ALL FARMS.							
1	**Number of farms**..1920	54,005	41,051	12,954	2,684	461	173	1,286
2	1910	50,016	35,295	14,721	2,961	408	.....	1,587
3	1900	40,814	27,288	13,526	2,953	396	.....	1,291
	All farmers classified by sex, 1920:							
4	Male....number..	50,797	38,977	11,820	2,511	435	165	1,221
5	Female....number..	3,208	2,074	1,134	173	26	8	65
	Color and nativity of all farmers, 1920:							
6	Native white....number..	38,836	38,836	.....	1,626	438	158	1,087
7	Foreign-born white....number..	2,215	2,215	.....	20	1	4	12
8	Negro and other nonwhite....number..	12,954	.....	12,954	1,038	22	11	187
	All farms classified by size, 1920:							
9	Under 3 acres....number..	402	344	58	5	.....	.....	.....
10	3 to 9 acres....number..	3,791	2,777	1,014	80	15	9	29
11	10 to 19 acres....number..	6,365	4,795	1,570	159	23	19	97
12	20 to 49 acres....number..	19,382	12,701	6,681	920	163	58	439
13	50 to 99 acres....number..	10,846	8,486	2,360	642	122	32	337
14	100 to 174 acres....number..	7,637	6,714	923	511	97	29	246
15	175 to 259 acres....number..	2,590	2,353	237	175	28	8	73
16	260 to 499 acres....number..	1,887	1,813	74	124	6	9	52
17	500 to 999 acres....number..	707	678	29	48	5	7	8
18	1,000 acres and over....number..	398	390	8	20	2	2	5
	LAND AND FARM AREA.							
19	Approximate land area, 1920....acres..	35,111,040	.....	.....	804,480	379,520	499,840	344,960
20	**Land in farms**..1920....acres..	6,046,691	5,408,823	637,868	297,091	41,335	34,484	134,698
21	1910....acres..	5,253,538	4,484,833	768,705	274,830	39,511	.....	134,831
22	1900....acres..	4,363,891	3,646,691	717,200	278,675	36,200	.....	116,836
23	Improved land in farms..1920....acres..	2,297,271	1,859,647	437,624	161,737	19,607	4,697	59,207
24	1910....acres..	1,805,408	1,323,055	482,353	137,641	16,446	.....	54,255
25	1900....acres..	1,511,653	1,091,548	420,105	101,594	13,836	.....	39,773
26	Woodland in farms, 1920....acres..	2,780,790	2,610,968	169,822	122,581	19,384	28,968	65,365
27	Other unimproved land in farms, 1920....acres..	968,630	938,208	30,422	12,773	2,344	819	10,036
28	Per cent of land area in farms, 1920....	17.2	15.4	1.8	36.9	10.9	6.9	39.0
29	Per cent of farm land improved, 1920....	38.0	34.4	68.6	54.4	47.4	13.6	44.0
30	Average acreage per farm, 1920....	112.0	131.8	49.2	110.7	89.7	199.3	104.7
31	Average improved acreage per farm, 1920....	42.5	45.3	33.8	60.3	42.5	27.2	46.0
	VALUE OF FARM PROPERTY.							
32	**All farm property**..1920....dollars..	330,301,717	307,857,223	22,444,494	10,121,836	1,773,246	666,420	5,239,581
33	1910....dollars..	143,183,183	127,772,555	15,410,628	4,859,532	713,795	.....	2,721,267
34	1900....dollars..	53,929,064	47,457,291	6,471,773	2,940,564	431,354	.....	1,070,325
35	Land in farms...1920....dollars..	228,424,740	214,869,755	13,554,985	5,467,264	882,617	336,960	3,114,187
36	1910....dollars..	93,738,065	84,440,348	9,297,717	2,718,050	325,140	.....	1,438,905
37	1900....dollars..	30,823,016	27,124,480	3,698,536	1,605,180	214,420	.....	524,830
38	Farm buildings..1920....dollars..	53,024,664	49,018,271	4,006,393	2,011,703	362,573	167,790	1,022,148
39	1910....dollars..	24,407,924	21,790,073	2,617,851	831,964	137,950	.....	575,535
40	1900....dollars..	9,976,822	8,839,940	1,136,882	543,810	83,860	.....	229,230
41	Implements and machinery..1920....dollars..	13,551,773	12,667,143	884,630	516,405	90,906	23,540	200,992
42	1910....dollars..	4,446,007	3,843,476	602,531	199,217	29,170	.....	105,764
43	1900....dollars..	1,963,210	1,667,490	295,720	154,000	16,600	.....	41,890
44	Live stock on farms..1920....dollars..	35,300,540	31,302,054	3,998,486	2,126,464	437,060	138,130	902,254
45	1910....dollars..	20,591,187	17,698,658	2,892,529	1,110,301	221,535	.....	601,013
46	1900....dollars..	11,166,016	9,825,381	1,340,635	637,574	116,474	.....	274,375
	Average values, 1920:							
47	All property per farm....dollars..	6,116	7,499	1,733	3,771	3,847	3,852	4,074
48	Land and buildings per farm....dollars..	5,212	6,423	1,356	2,787	2,701	2,913	3,216
49	Land alone per acre....dollars..	37.78	39.73	21.25	18.40	21.35	9.77	23.14
	FARMS OPERATED BY OWNERS.							
50	**Number of farms**..1920....	38,487	32,167	6,320	1,975	363	150	1,039
51	1910....	35,399	28,101	7,298	2,221	351	.....	1,126
52	1900....	28,984	22,432	6,552	2,111	284	.....	1,005
53	Per cent of all farms, 1920....	71.3	78.4	48.8	73.6	78.7	86.7	80.8
54	Land in farms, 1920....acres..	4,060,445	3,703,763	356,682	237,995	34,691	20,065	100,648
55	Improved land in farms, 1920....acres..	1,636,972	1,432,892	204,080	125,154	16,069	3,785	46,719
56	Value of land and buildings, 1920....dollars..	198,546,585	189,518,632	9,027,953	6,027,834	983,965	395,650	2,614,795
	Degree of ownership, 1920:							
57	Farmers owning entire farm....number..	35,757	30,352	5,405	1,876	363	137	1,006
58	Farmers hiring additional land....number..	2,730	1,815	915	99	.....	13	33
	Color and nativity of owners, 1920:							
59	Native white owners....number..	30,256	30,256	.....	1,266	347	141	887
60	Foreign-born white owners....number..	1,911	1,911	.....	18	1	4	12
61	Negro and other nonwhite owners....number..	6,320	.....	6,320	691	15	5	140
	FARMS OPERATED BY MANAGERS.							
62	**Number of farms**..1920....	1,829	1,728	101	22	3	6	9
63	1910....	1,275	1,174	101	12	.....	.....	6
64	1900....	1,010	917	93	10	1	.....	8
65	Land in farms, 1920....acres..	1,202,372	1,191,690	10,682	7,938	1,473	12,337	19,210
66	Improved land in farms, 1920....acres..	136,238	130,786	5,452	3,978	555	322	3,496
67	Value of land and buildings, 1920....dollars..	55,199,070	54,188,560	1,010,510	235,660	111,800	55,000	1,028,800
	FARMS OPERATED BY TENANTS.							
68	**Number of farms**..1920....	13,689	7,156	6,533	687	95	17	238
69	1910....	13,342	6,020	7,322	728	57	.....	455
70	1900....	10,820	3,939	6,881	832	111	.....	278
71	Per cent of all farms, 1920....	25.3	17.4	50.4	25.6	20.6	9.8	18.5
72	Land in farms, 1920....acres..	783,874	513,370	270,504	51,158	5,171	2,082	14,750
73	Improved land in farms, 1920....acres..	524,061	295,969	228,092	32,605	2,983	590	8,992
74	Value of land and buildings, 1920....dollars..	27,703,749	20,180,834	7,522,915	1,215,473	149,425	54,100	492,740
	Form of tenancy, 1920:							
75	Share tenants....number..	2,668	1,841	827	108	47	3	86
76	Croppers....number..	4,291	2,239	2,052	328	29	8	110
77	Share-cash tenants....number..	33	26	7	3	.....	.....	2
78	Cash tenants....number..	5,188	2,594	2,594	247	13	5	40
79	Standing renters....number..	807	37	770	.....	.....	.....	.....
80	Unspecified....number..	702	419	283	1	6	1	.....
	Color and nativity of tenants, 1920:							
81	Native white tenants....number..	7,045	7,045	.....	344	88	11	191
82	Foreign-born white tenants....number..	111	111	.....	2	.....	.....	.....
83	Negro and other nonwhite tenants....number..	6,533	.....	6,533	341	7	6	47

[1] Part of Alachua County annexed to Levy County and part of Levy County annexed to Alachua County in 1913.
[2] Parts of Clay and Duval Counties annexed to Baker County in 1913.
[3] Bay County organized from part of Washington County in 1913; part of Calhoun County annexed to Bay County in 1913.

WITH SELECTED ITEMS FOR 1910 AND 1900.

Brevard.[4]	Broward.[5]	Calhoun.[3]	Citrus.	Clay.[3]	Columbia.	Dade.[5]	De Soto.	Duval.[3]	Escambia.	Flagler.[6]	Franklin.	
672	280	679	214	314	1,640	855	1,719	916	845	187	7	1
428	.....	600	204	382	1,818	865	1,169	937	788	.....	17	2
615	.....	315	302	394	1,596	398	653	771	468	.....	45	3
618	273	654	198	293	1,522	819	1,645	861	797	178	7	4
54	7	25	16	21	118	36	74	55	48	9	.....	5
530	230	594	177	272	940	698	1,597	640	702	122	7	6
98	35	3	.....	12	10	86	105	92	70	57	.....	7
44	15	82	37	30	690	71	17	184	73	8	.....	8
15	2	.....	1	1	2	14	24	41	2	.....	.....	9
110	75	15	15	20	34	147	213	188	64	8	.....	10
116	87	33	17	36	41	232	275	193	91	37	1	11
169	60	254	64	107	582	228	527	277	343	86	2	12
80	34	171	46	69	376	87	278	95	198	31	1	13
130	12	125	40	51	324	83	263	65	99	21	2	14
22	2	40	19	19	127	28	56	18	20	1	.....	15
19	4	22	8	4	113	23	47	17	18	1	1	16
4	2	9	4	1	33	4	22	10	8	1	.....	17
7	2	10	.....	6	8	9	14	12	2	1	.....	18
656,000	775,080	696,960	396,800	393,600	506,880	1,292,160	2,402,560	500,480	420,480	314,240	346,240	19
58,570	20,400	74,988	20,402	107,742	244,833	132,721	300,209	65,165	59,546	10,617	781	20
25,554	.....	82,103	23,127	31,872	216,889	42,467	156,010	110,901	70,825	.....	12,197	21
38,113	.....	49,901	29,078	48,075	205,557	39,231	59,576	66,795	43,456	.....	12,389	22
10,945	9,092	23,377	8,882	15,001	114,039	29,082	43,601	13,456	23,622	4,070	95	23
4,814	.....	17,171	5,895	6,042	110,257	12,469	20,421	9,571	16,302	.....	457	24
7,290	.....	19,566	7,346	7,173	94,037	4,726	10,203	9,609	7,977	.....	2,685	25
18,707	2,261	48,142	10,357	71,050	108,916	76,988	103,294	43,527	33,008	5,832	643	26
28,918	9,047	3,409	1,163	21,691	21,878	26,651	153,314	8,182	2,916	715	43	27
8.9	2.6	10.8	5.1	27.4	48.3	10.3	12.5	13.0	14.2	3.4	0.2	28
18.7	44.6	31.2	43.5	13.9	46.6	21.9	14.5	20.6	39.7	38.3	12.2	29
37.2	72.9	110.4	95.3	343.1	149.3	155.2	174.6	71.1	70.5	56.8	111.6	30
16.3	32.5	34.4	41.5	47.8	69.5	34.0	25.4	14.7	28.0	21.8	13.6	31
8,351,940	2,198,471	2,372,716	805,355	3,695,941	4,804,971	12,416,050	19,844,909	5,053,902	3,022,522	1,103,571	33,525	32
3,269,370	.....	1,044,896	675,203	771,870	2,783,568	3,720,355	6,436,470	4,584,649	1,667,425	.....	84,661	33
2,319,825	.....	351,234	620,710	416,740	1,501,177	1,141,438	3,088,625	1,641,873	620,136	.....	65,824	34
6,179,710	1,506,235	1,417,860	398,345	2,465,368	2,886,727	9,823,635	15,494,461	2,822,646	1,534,638	743,250	15,150	35
2,498,165	.....	623,536	379,340	330,840	1,492,716	2,946,200	4,601,599	3,112,842	919,928	.....	49,910	36
1,649,170	.....	138,500	367,210	159,870	783,370	915,570	2,048,630	1,051,830	261,350	.....	17,010	37
1,028,265	362,240	450,375	147,080	400,126	801,255	1,604,480	1,997,020	1,187,628	828,865	166,750	5,600	38
630,060	.....	172,145	104,365	170,285	509,283	556,938	682,360	787,753	386,050	.....	7,000	39
483,590	.....	82,480	130,160	100,380	316,930	172,080	210,070	324,130	204,960	.....	12,140	40
263,303	100,875	87,730	56,202	143,098	193,906	566,691	637,863	255,275	165,684	65,083	2,050	41
34,621	.....	34,448	22,434	26,922	107,655	116,147	140,635	115,152	83,527	.....	2,105	42
26,440	.....	20,030	17,570	17,030	58,560	24,590	35,440	39,260	29,030	.....	2,440	43
280,602	139,121	416,751	203,728	687,349	923,083	421,244	1,715,565	788,353	493,335	128,488	10,725	44
106,524	.....	214,767	169,064	243,823	673,914	101,070	1,011,876	568,902	277,920	.....	25,646	45
160,625	.....	110,224	105,770	139,460	342,317	29,198	794,485	226,653	133,796	.....	34,234	46
12,428	7,852	3,494	3,763	11,771	2,930	14,522	11,544	5,517	3,577	5,901	4,789	47
11,619	6,673	2,751	2,549	9,126	2,249	13,366	10,175	4,378	2,797	4,866	2,964	48
105.51	73.84	18.91	19.52	22.88	11.79	74.02	51.61	43.32	25.77	70.01	19.40	49
587	178	497	169	249	1,038	618	1,335	754	688	152	7	50
327	.....	491	172	335	1,102	648	1,003	783	646	.....	15	51
492	.....	287	250	353	1,164	322	559	622	424	.....	34	52
87.4	63.6	73.2	79.0	79.3	63.3	72.3	77.7	82.3	81.4	81.3	100.0	53
50,963	11,350	61,737	17,022	20,722	152,883	48,131	220,210	48,306	47,589	7,289	781	54
9,058	5,821	17,282	6,464	4,991	85,982	20,183	28,295	10,303	17,644	2,907	95	55
6,047,575	863,450	1,539,365	443,050	786,945	2,420,039	8,711,080	10,729,692	2,928,124	1,865,035	608,750	20,750	56
574	148	484	157	234	1,014	570	1,271	735	647	139	7	57
13	30	13	12	15	24	48	64	19	41	13	.....	58
466	141	430	153	218	681	519	1,247	539	568	98	7	59
85	32	3	.....	12	8	72	84	79	63	50	.....	60
36	5	64	16	19	349	27	4	136	57	4	.....	61
78	5	2	3	8	9	51	134	34	8	10	.....	62
85	.....	4	7	4	6	54	73	15	2	.....	.....	63
99	.....	1	30	1	8	17	41	17	.....	.....	.....	64
7,156	7,510	190	840	82,420	58,407	80,072	71,331	6,233	1,598	2,587	.....	65
1,764	1,835	190	810	9,293	989	5,542	10,169	1,533	887	787	.....	66
1,720,700	840,000	5,300	24,500	1,958,999	644,520	2,146,270	5,268,400	323,900	59,400	241,850	.....	67
7	97	180	42	57	593	186	250	128	149	25	.....	68
16	.....	105	25	43	710	163	88	139	140	.....	2	69
24	.....	27	22	40	424	59	53	132	44	.....	11	70
1.0	34.6	26.5	19.6	18.2	36.2	21.8	14.5	14.0	17.6	13.4	.....	71
451	1,540	13,061	2,540	4,600	33,543	4,518	8,668	10,626	10,359	741	.....	72
123	1,436	5,905	1,608	717	27,068	3,357	5,137	1,620	5,091	376	.....	73
39,700	165,025	323,570	77,875	119,550	623,423	570,765	1,493,389	758,250	439,068	59,400	.....	74
2	26	71	6	18	102	14	136	13	23	2	.....	75
.....	4	82	8	10	261	10	36	12	31	.....	.....	76
.....	.....	.....	.....	.....	.....	.....	2	.....	2	.....	.....	77
4	57	24	15	28	149	134	54	94	77	20	.....	78
.....	.....	.....	.....	.....	.....	.....	.....	.....	1	.....	.....	79
1	10	3	13	1	81	28	22	9	15	3	.....	80
7	86	162	23	46	252	137	225	83	126	15	.....	81
.....	2	.....	.....	.....	2	5	12	8	7	7	.....	82
.....	9	18	19	11	339	44	13	37	16	3	.....	83

[4] Part of Brevard County taken to form St. Lucie County in 1905.
[5] Part of Dade County taken to form Palm Beach County in 1909; Broward County organized from parts of Dade and Palm Beach Counties in 1915.
[6] Flagler County organized from parts of St. Johns and Volusia Counties in 1917.

COUNTY TABLE I.—FARMS AND FARM PROPERTY, 1920.

		Gadsden.	Hamilton.	Hernando.	Hillsborough.[1]	Holmes.[2]	Jackson.[3]	Jefferson.
	ALL FARMS.							
1	**Number of farms**..1920	1,633	1,102	408	1,687	1,597	4,031	1,983
2	1910	1,780	1,209	327	1,983	1,313	4,096	2,120
3	1900	1,539	1,085	363	1,449	875	3,092	2,258
	All farmers classified by sex, 1920:							
4	Male....number	1,551	1,028	386	1,615	1,546	3,673	1,831
5	Female....number	82	74	22	72	51	358	152
	Color and nativity of all farmers, 1920:							
6	Native white....number	822	733	302	1,454	1,561	2,373	550
7	Foreign-born white....number	4	1	18	153	2	3	1
8	Negro and other nonwhite....number	807	368	88	80	34	1,655	1,432
	All farms classified by size, 1920:							
9	Under 3 acres....number	1	2	.....	42	.....	2	1
10	3 to 9 acres....number	47	5	18	162	21	96	57
11	10 to 19 acres....number	189	26	62	295	42	159	175
12	20 to 49 acres....number	647	447	160	685	627	1,696	1,106
13	50 to 99 acres....number	271	225	83	292	422	1,099	330
14	100 to 174 acres....number	221	168	43	140	320	584	170
15	175 to 259 acres....number	99	86	22	38	97	209	53
16	260 to 499 acres....number	92	91	15	23	45	129	51
17	500 to 999 acres....number	42	31	2	8	15	38	22
18	1,000 acres and over....number	24	21	3	2	2	19	18
	LAND AND FARM AREA.							
19	Approximate land area, 1920....acres	345,600	337,920	318,080	603,040	302,720	600,960	374,400
20	**Land in farms**..1920....acres	185,214	161,907	95,618	87,483	154,110	368,117	140,824
21	1910....acres	217,443	164,709	25,562	113,937	130,966	375,603	165,125
22	1900....acres	212,022	182,781	25,453	103,561	120,291	324,269	174,142
23	Improved land in farms..1920....acres	71,550	82,818	15,520	33,605	64,198	212,260	102,063
24	1910....acres	79,632	74,405	8,303	31,252	40,726	181,537	104,700
25	1900....acres	79,135	74,026	8,040	22,340	29,414	144,871	101,570
26	Woodland in farms, 1920....acres	98,711	74,833	79,542	39,452	84,155	138,914	43,465
27	Other unimproved land in farms, 1920....acres	14,953	4,256	556	14,426	5,757	16,943	4,296
28	Per cent of land area in farms, 1920	53.6	47.9	30.1	13.2	50.9	61.3	40.0
29	Per cent of farm land improved, 1920	38.6	51.2	16.2	38.4	41.7	57.7	68.1
30	Average acreage per farm, 1920	113.4	146.9	234.4	51.9	96.5	91.3	75.6
31	Average improved acreage per farm, 1920	43.8	75.2	38.0	19.9	40.2	52.7	51.5
	VALUE OF FARM PROPERTY.							
32	**All farm property**..1920....dollars	8,695,630	4,059,559	3,248,489	11,820,747	4,731,577	12,138,798	4,491,832
33	1910....dollars	7,275,432	2,398,326	886,540	9,612,494	2,027,837	5,846,029	2,704,573
34	1900....dollars	2,043,855	1,173,330	362,630	3,619,233	503,837	1,904,442	1,278,627
35	Land in farms...1920....dollars	4,330,119	2,618,348	2,278,025	8,165,580	2,884,196	7,684,490	2,605,480
36	1910....dollars	4,442,488	1,463,302	560,360	7,206,124	1,128,393	3,450,931	1,529,787
37	1900....dollars	1,120,710	672,560	156,540	2,590,070	214,050	846,319	712,185
38	Farm buildings..1920....dollars	2,740,695	678,976	429,080	1,978,257	882,037	1,886,060	734,202
39	1910....dollars	1,993,701	413,840	126,675	1,285,891	416,367	1,027,049	455,141
40	1900....dollars	434,910	197,840	94,410	588,070	117,280	437,851	209,495
41	Implements and machinery..1920....dollars	538,097	157,808	196,491	591,822	188,205	561,270	204,627
42	1910....dollars	204,714	90,042	25,604	247,515	77,708	233,936	133,056
43	1900....dollars	250,090	50,760	13,070	75,450	21,070	122,400	66,580
44	Live stock on farms..1920....dollars	1,086,719	604,427	344,293	1,091,088	776,539	2,006,999	887,523
45	1910....dollars	634,529	431,142	174,001	872,964	405,369	1,134,113	646,589
46	1900....dollars	238,145	252,170	98,610	364,743	150,837	497,872	290,367
	Average values, 1920:							
47	All property per farm....dollars	5,325	3,684	7,962	7,011	2,963	3,011	2,265
48	Land and buildings per farm....dollars	4,330	2,992	6,637	6,013	2,350	2,374	1,714
49	Land alone per acre....dollars	23.38	16.17	23.82	93.34	18.72	20.88	17.79
	FARMS OPERATED BY OWNERS.							
50	**Number of farms**..1920	1,052	565	347	1,454	1,078	2,254	670
51	1910	1,103	620	260	1,770	932	2,214	675
52	1900	1,017	606	293	1,276	774	1,910	709
53	Per cent of all farms, 1920	64.4	51.3	85.0	86.2	67.5	55.9	33.8
54	Land in farms, 1920....acres	123,302	117,640	25,344	74,079	111,315	251,065	92,695
55	Improved land in farms, 1920....acres	45,848	57,257	12,058	27,295	44,200	126,381	50,597
56	Value of land and buildings, 1920....dollars	4,389,520	2,227,239	1,905,525	8,068,557	2,777,936	6,439,030	2,057,347
	Degree of ownership, 1920:							
57	Farmers owning entire farm....number	971	538	324	1,361	967	1,991	524
58	Farmers hiring additional land....number	81	27	23	93	111	263	140
	Color and nativity of owners, 1920:							
59	Native white owners....number	610	456	256	1,258	1,058	1,630	365
60	Foreign-born white owners....number	2	1	18	134	2	2	1
61	Negro and other nonwhite owners....number	440	108	73	62	18	622	304
	FARMS OPERATED BY MANAGERS.							
62	**Number of farms**..1920	49	2	14	62	3	16	12
63	1910	64	11	5	85	1	20	19
64	1900	15	9	.....	50	.....	14	22
65	Land in farms, 1920....acres	30,682	10,130	66,390	7,361	9,680	13,266	4,483
66	Improved land in farms, 1920....acres	8,848	2,080	1,268	3,398	1,250	6,496	2,737
67	Value of land and buildings, 1920....dollars	1,630,900	100,900	621,600	1,147,340	90,000	346,300	189,700
	FARMS OPERATED BY TENANTS.							
68	**Number of farms**..1920	532	535	47	171	516	1,761	1,301
69	1910	613	578	62	128	380	1,862	1,420
70	1900	507	470	70	123	101	1,168	1,527
71	Per cent of all farms, 1920	32.6	48.5	11.5	10.1	32.3	43.7	65.6
72	Land in farms, 1920....acres	31,230	34,128	3,884	6,043	33,115	103,786	52,640
73	Improved land in farms, 1920....acres	16,854	23,481	2,194	2,912	18,748	79,383	48,729
74	Value of land and buildings, 1920....dollars	1,050,394	969,185	180,580	927,940	898,897	2,784,590	1,152,635
	Form of tenancy, 1920:							
75	Share tenants....number	100	161	13	19	163	266	118
76	Croppers....number	234	239	19	29	207	662	194
77	Share-cash tenants....number	1	1	.....	2	2	1	1
78	Cash tenants....number	180	134	12	102	112	752	872
79	Standing renters....number	.....	.....	.....	.....	6	2	100
80	Unspecified....number	17	.....	3	19	26	78	16
	Color and nativity of tenants, 1920:							
81	Native white tenants....number	165	275	33	142	500	729	177
82	Foreign-born white tenants....number	2	.....	.....	15	.....	1	.....
83	Negro and other nonwhite tenants....number	365	260	14	14	16	1,031	1,124

[1] Part of Hillsborough County taken to form Pinellas County in 1912.
[2] Part of Washington County annexed to Holmes County in 1915.
[3] Part of Jackson County annexed to Washington County in 1915.

WITH SELECTED ITEMS FOR 1910 AND 1900—Continued.

Lafayette.[4]	Lake.	Lee.	Leon.	Levy.[5]	Liberty.	Madison.	Manatee.	Marion.	Monroe.	Nassau.	Okaloosa.[6]	
739	876	573	1,819	720	227	1,749	938	2,215	101	485	890	1
700	1,036	559	2,059	793	298	2,014	893	2,153	58	436	.....	2
580	848	238	2,428	795	170	2,100	212	2,520	118	361	.....	3
702	820	538	1,593	699	214	1,663	909	2,090	99	459	842	4
37	56	35	226	21	13	86	29	125	2	26	48	5
716	745	504	422	520	193	1,018	815	1,092	57	383	776	6
.....	81	67	11	1	1	3	40	51	26	25	4	7
23	50	2	1,386	199	33	728	83	1,072	18	77	110	8
1	14	14	2	2	.....	.....	10	5	3	.....	3	9
5	65	89	66	19	7	28	175	153	26	38	22	10
13	135	146	107	57	24	61	251	323	11	55	39	11
128	297	151	1,022	209	70	629	315	770	28	139	344	12
206	160	62	308	179	45	429	115	448	13	74	231	13
224	114	73	151	157	36	319	47	255	11	70	161	14
70	34	14	58	35	17	148	11	110	5	25	54	15
75	40	16	53	36	12	88	7	96	3	22	29	16
16	10	7	39	20	10	35	5	34	.....	34	4	17
1	7	1	13	6	6	12	2	21	1	28	3	18
808,320	670,080	2,579,840	457,600	734,720	526,720	460,160	855,680	1,054,080	704,000	403,200	611,840	19
104,401	88,339	43,984	156,215	90,425	36,681	197,929	40,469	225,048	6,877	131,693	81,428	20
102,087	112,124	54,103	197,284	135,514	63,156	251,495	62,448	218,551	4,720	121,573	.....	21
92,031	88,099	24,021	207,307	90,457	50,227	226,942	20,346	201,472	12,266	85,315	.....	22
49,884	32,917	12,917	89,481	40,851	11,039	123,132	15,273	105,471	2,282	12,603	32,221	23
37,201	24,244	9,264	109,349	37,860	10,387	124,609	14,173	87,251	955	7,134	.....	24
25,594	22,171	3,387	118,930	28,534	10,098	119,885	4,252	72,755	2,129	7,100	.....	25
31,960	34,474	21,097	49,040	43,133	18,294	58,766	21,667	107,118	742	112,836	43,290	26
22,647	20,948	9,970	17,694	6,441	7,348	16,031	3,529	12,459	3,853	6,254	5,917	27
12.9	13.2	1.7	34.1	12.3	7.0	43.0	4.7	21.4	1.0	32.7	13.3	28
47.7	37.3	29.4	57.3	45.2	30.1	62.2	37.7	46.9	33.2	9.6	39.6	29
141.4	100.8	76.8	85.9	125.6	161.6	113.2	43.1	101.6	68.1	271.5	91.5	30
67.5	37.6	22.5	49.2	56.7	48.6	70.4	16.3	47.6	22.6	26.0	36.2	31
2,258,416	10,148,325	7,960,522	5,045,297	3,167,489	717,700	5,741,924	10,586,732	9,490,125	507,356	2,000,585	2,867,307	32
1,043,000	4,813,253	4,970,750	3,708,274	1,464,478	578,186	3,413,380	6,213,886	5,303,106	305,757	1,293,333	.....	33
627,453	1,805,119	1,133,979	1,918,159	713,927	161,408	1,538,856	1,728,511	2,552,741	237,574	323,561	.....	34
1,099,005	*7,544,815*	*6,077,738*	*2,773,796*	*1,655,875*	*359,985*	*3,461,473*	*8,671,147*	*5,771,755*	381,330	1,091,735	1,746,290	35
570,586	3,524,039	4,022,352	2,131,679	788,140	236,252	2,135,605	4,799,562	3,106,512	261,530	769,800	.....	36
222,010	1,181,410	799,630	1,102,067	278,300	58,510	857,985	1,466,440	1,216,630	181,950	123,700	.....	37
400,105	1,607,360	1,317,245	955,445	678,890	125,760	969,686	1,125,288	1,618,814	106,370	452,501	557,140	38
173,550	844,371	519,113	770,302	234,215	210,835	551,225	652,647	994,547	39,970	212,025	.....	39
94,100	400,610	116,560	352,118	124,380	33,870	258,598	134,420	704,230	43,360	74,370	.....	40
119,530	512,813	283,222	273,176	153,860	39,568	241,758	309,426	462,004	13,605	83,847	111,697	41
38,823	119,175	88,198	167,250	75,154	22,398	156,304	130,446	223,845	2,875	45,553	.....	42
22,380	46,840	23,930	92,340	23,670	8,810	80,260	17,340	112,030	2,530	11,030	.....	43
639,776	483,337	282,317	1,042,880	678,864	192,387	1,069,007	480,871	1,637,552	6,051	372,502	452,180	44
260,101	325,668	341,087	639,043	366,969	108,701	570,246	631,231	978,202	1,382	265,955	.....	45
288,963	176,259	193,859	371,634	287,577	60,218	342,013	110,311	519,851	9,734	113,861	.....	46
3,056	11,585	13,893	2,774	4,399	3,162	3,283	11,286	4,284	5,023	4,125	3,222	47
2,029	10,448	12,906	2,050	3,243	2,140	2,534	10,444	3,337	4,829	3,184	2,588	48
10.52	85.41	138.18	17.76	18.31	9.81	17.49	214.27	25.65	55.45	8.29	21.45	49
589	733	422	645	613	209	799	689	1,802	76	445	654	50
561	815	476	607	638	286	789	636	1,867	32	406	.....	51
483	693	162	640	646	164	887	185	2,071	83	315	.....	52
79.7	83.7	73.6	35.5	85.1	92.1	45.7	73.5	81.4	75.2	91.8	73.5	53
91,580	*64,190*	*26,541*	*92,974*	*82,559*	*35,908*	130,517	30,377	182,244	3,048	122,703	63,154	54
41,071	24,625	9,193	41,476	36,071	10,444	72,043	10,731	84,749	1,075	9,437	23,181	55
1,313,710	6,737,825	4,464,813	2,096,616	2,112,015	450,845	2,537,318	5,634,925	5,787,762	278,400	1,421,424	1,812,530	56
551	707	396	534	556	206	709	639	1,458	74	440	635	57
38	26	26	111	57	3	90	50	344	2	5	19	58
578	632	371	297	467	178	630	642	922	48	352	587	59
.....	71	50	11	1	1	3	27	49	20	21	4	60
11	30	1	337	145	30	166	20	831	8	72	63	61
.....	74	103	11	6	1	19	72	31	10	.....	3	62
3	150	50	18	.....	.....	11	69	47	2	2	.....	63
9	102	44	13	1	.....	14	3	85	13	.....	.....	64
.....	17,759	16,625	3,125	730	65	12,110	7,269	24,711	2,776	.....	3,090	65
.....	5,308	3,172	1,865	513	65	6,977	2,413	7,670	979	.....	260	66
.....	1,967,000	2,692,620	146,400	24,700	3,000	812,850	3,302,600	1,076,960	177,420	.....	10,120	67
150	69	48	1,163	101	17	931	177	382	15	40	233	68
136	71	33	1,434	155	12	1,214	188	239	24	28	.....	69
88	53	32	1,775	148	6	1,199	24	364	22	46	.....	70
20.3	7.9	8.4	63.9	14.0	7.5	53.2	18.9	17.2	14.9	8.2	26.2	71
12,911	6,390	818	60,116	7,136	708	55,302	2,823	18,093	1,053	8,990	15,184	72
7,913	2,984	552	46,140	4,267	530	44,112	2,129	13,052	228	3,166	8,780	73
185,400	447,350	237,550	1,486,225	198,050	31,900	1,080,991	858,910	525,847	31,880	122,812	480,780	74
32	24	7	49	40	11	62	35	123	11	13	86	75
49	21	3	91	21	1	332	71	116	.....	5	77	76
.....	.....	.....	1	1	.....	1	2	1	.....	.....	.....	77
42	24	25	291	35	2	492	54	113	3	22	55	78
7	.....	.....	690	.....	.....	1	.....	.....	.....	.....	.....	79
20	.....	13	41	4	3	43	15	29	1	.....	15	80
138	52	45	118	50	14	371	110	141	1	31	187	81
.....	2	2	.....	.....	.....	.....	4	2	4	4	.....	82
12	15	1	1,045	51	3	560	63	239	10	5	46	83

[4] Part of Taylor County annexed to Lafayette County in 1911.
[5] Part of Alachua County annexed to Levy County and part of Levy County annexed to Alachua County in 1913.
[6] Okaloosa County organized from parts of Santa Rosa and Walton Counties in 1916.

COUNTY TABLE I.—FARMS AND FARM PROPERTY, 1920.

		Okeechobee.[1]	Orange.[2]	Osceola.[1]	Palm Beach.[3]	Pasco.	Pinellas.[4]	Polk.
	ALL FARMS.							
1	**Number of farms**..1920	67	1,093	304	624	828	536	2,552
2	1910		1,497	302	428	641		1,395
3	1900		1,218	354		587		829
	All farmers classified by sex, 1920:							
4	Male....number	64	1,011	289	605	788	498	2,404
5	Female....number	3	82	15	19	40	38	148
	Color and nativity of all farmers, 1920:							
6	Native white....number	64	908	264	452	696	488	2,367
7	Foreign-born white....number	3	105	28	113	109	41	201
8	Negro and other nonwhite....number		80	12	59	23	7	44
	All farms classified by size, 1920:							
9	Under 3 acres....number		7	8	21	4	7	63
10	3 to 9 acres....number	12	180	34	113	70	89	346
11	10 to 19 acres....number	8	234	64	186	151	116	741
12	20 to 49 acres....number	26	309	96	179	332	179	754
13	50 to 99 acres....number	12	181	47	71	144	78	334
14	100 to 174 acres....number	4	100	20	29	75	44	172
15	175 to 259 acres....number	2	30	6	11	27	12	69
16	260 to 499 acres....number	1	34	7	6	11	8	43
17	500 to 999 acres....number		7	13	5	6	2	13
18	1,000 acres and over....number	2	11	9	3	2	1	18
	LAND AND FARM AREA.							
19	Approximate land area, 1920....acres	478,080	594,560	807,840	1,624,320	490,880	187,520	1,220,480
20	**Land in farms**..1920....acres	213,287	242,443	66,918	37,527	62,305	31,671	299,153
21	1910....acres		122,533	92,704	18,408	48,596		183,730
22	1900....acres		85,509	55,126		45,271		75,134
23	Improved land in farms..1920....acres	1,226	70,572	6,304	12,055	10,309	11,273	54,675
24	1910....acres		23,016	5,782	4,884	13,400		24,093
25	1900....acres		20,790	5,251		13,699		17,836
26	Woodland in farms, 1920....acres	696	158,509	39,766	16,853	30,057	17,167	139,095
27	Other unimproved land in farms, 1920....acres	211,365	13,362	20,848	8,619	12,039	3,231	105,383
28	Per cent of land area in farms, 1920	44.6	40.8	7.7	2.3	12.7	16.9	24.5
29	Per cent of farm land improved, 1920	0.6	29.1	9.4	32.1	31.0	35.6	18.3
30	Average acreage per farm, 1920	3,183.4	221.8	220.1	60.1	75.2	59.1	117.2
31	Average improved acreage per farm, 1920	18.3	64.6	20.7	19.3	23.3	21.0	21.4
	VALUE OF FARM PROPERTY.							
32	**All farm property**..1920....dollars	1,563,310	16,322,344	3,349,055	6,535,333	5,016,273	9,700,557	30,017,988
33	1910....dollars		8,974,357	2,816,864	1,610,600	1,590,590		6,192,762
34	1900....dollars		3,262,038	1,283,310		830,411		1,758,946
35	Land in farms..1920....dollars	1,220,715	12,320,463	2,084,905	4,932,417	3,208,649	8,032,943	33,580,388
36	1910....dollars		6,304,745	1,978,885	1,176,080	898,240		4,437,105
37	1900....dollars		2,168,830	423,120		403,700		1,013,080
38	Farm buildings..1920....dollars	45,885	2,569,440	485,100	982,325	1,084,230	1,177,677	3,367,975
39	1910....dollars		1,711,155	177,750	323,300	350,550		721,932
40	1900....dollars		659,570	66,130		181,420		252,300
41	Implements and machinery..1920....dollars	29,727	663,008	121,052	267,819	100,122	235,508	780,995
42	1910....dollars		252,502	30,074	32,366	58,204		177,995
43	1900....dollars		71,580	11,030		30,540		40,890
44	Live stock on farms..1920....dollars	267,483	760,433	658,898	352,772	524,263	254,420	1,276,720
45	1910....dollars		705,895	630,155	78,800	283,590		855,729
46	1900....dollars		362,058	783,030		214,751		452,676
	Average values, 1920:							
47	All property per farm....dollars	23,333	14,934	11,020	10,473	6,058	18,098	15,289
48	Land and buildings per farm....dollars	18,897	13,631	8,454	9,479	5,185	17,184	14,481
49	Land alone per acre....dollars	5.72	50.86	31.16	131.44	51.50	253.64	112.27
	FARMS OPERATED BY OWNERS.							
50	**Number of farms**..1920	58	988	274	470	748	460	1,992
51	1910		1,225	270	334	551		1,144
52	1900		860	310		515		725
53	Per cent of all farms, 1920	86.6	90.4	90.1	75.3	90.3	85.8	78.1
54	Land in farms, 1920....acres	12,857	114,688	56,022	19,505	42,008	20,655	130,500
55	Improved land in farms, 1920....acres	884	66,679	5,702	8,789	16,371	8,970	38,157
56	Value of land and buildings, 1920....dollars	222,600	12,275,968	2,214,880	3,802,132	3,520,700	7,024,120	23,445,838
	Degree of ownership, 1920:							
57	Farmers owning entire farm....number	58	927	263	427	724	445	1,938
58	Farmers hiring additional land....number		61	11	43	24	15	54
	Color and nativity of owners, 1920:							
59	Native white owners....number	56	813	235	341	623	421	1,836
60	Foreign-born white owners....number	2	101	28	98	104	37	121
61	Negro and other nonwhite owners....number		74	11	31	21	2	35
	FARMS OPERATED BY MANAGERS.							
62	**Number of farms**..1920	3	64	21	57	25	57	398
63	1910		152	8	27	14		92
64	1900		279	1		15		10
65	Land in farms, 1920....acres	200,105	126,341	10,105	16,171	16,701	10,517	158,896
66	Improved land in farms, 1920....acres	67	3,306	469	1,927	1,286	2,111	12,143
67	Value of land and buildings, 1920....dollars	1,000,000	2,339,876	328,900	1,777,500	551,157	2,080,000	11,592,240
	FARMS OPERATED BY TENANTS.							
68	**Number of farms**..1920	6	41	9	97	55	19	162
69	1910		120	24	67	76		129
70	1900		79	34		57		94
71	Per cent of all farms, 1920	9.0	3.8	3.0	15.5	6.6	3.5	6.3
72	Land in farms, 1920....acres	325	1,414	191	1,791	3,596	499	9,757
73	Improved land in farms, 1920....acres	275	587	133	1,339	1,652	183	4,375
74	Value of land and buildings, 1920....dollars	34,500	283,059	26,225	335,110	212,025	97,500	1,916,285
	Form of tenancy, 1920:							
75	Share tenants....number	2	12	2	14	19	5	20
76	Croppers....number		7	3	10	15	4	16
77	Share-cash tenants....number					1		2
78	Cash tenants....number	4	16	2	63	14	8	104
79	Standing renters....number							
80	Unspecified....number		6	2	10	6	2	20
	Color and nativity of tenants, 1920:							
81	Native white tenants....number	6	36	9	67	51	15	146
82	Foreign-born white tenants....number				7	3	1	8
83	Negro and other nonwhite tenants....number		5		23	1	3	8

[1] Okeechobee County organized from parts of Osceola, Palm Beach and St. Lucie Counties in 1917.
[2] Part of Orange County taken to form Seminole County in 1913.
[3] Palm Beach County organized from part of Dade County in 1909; parts of Palm Beach County taken to form part of Broward County in 1915 and part of Okeechobee County in 1917.
[4] Pinellas County organized from part of Hillsborough County in 1912.
[5] Parts of St. Johns and Volusia Counties taken to form Flagler County in 1917.

WITH SELECTED ITEMS FOR 1910 AND 1900—Continued.

Putnam.	St. Johns.[5]	St. Lucie.[6]	Santa Rosa.[7]	Seminole.[8]	Sumter.	Suwannee.	Taylor.[8]	Volusia.[5]	Wakulla.	Walton.[9]	Washington.[10]	
893	402	719	666	573	1,213	2,570	507	998	464	1,073	1,218	1
940	386	410	997	.....	756	2,218	535	910	285	1,094	1,261	2
799	238	.....	343	.....	744	1,679	538	430	375	649	803	3
832	377	678	643	550	1,168	2,405	490	906	435	1,031	1,168	4
61	25	41	23	23	45	165	17	92	29	42	50	5
549	328	596	641	425	932	1,789	484	807	308	920	1,024	6
167	27	101	7	85	7	13	1	92	2	14	2	7
177	47	22	18	63	274	768	22	99	154	139	192	8
3	.....	14	1	19	8	1	1	31	.....	3	2	9
106	18	100	9	138	97	22	5	241	6	41	37	10
155	46	240	16	134	213	43	12	219	31	76	53	11
297	130	202	257	139	471	869	114	282	117	410	470	12
168	101	72	186	63	210	642	135	119	109	258	325	13
98	58	50	120	50	142	602	131	54	93	183	244	14
34	19	23	33	14	32	208	72	27	48	47	55	15
21	16	12	31	3	26	128	32	15	41	37	25	16
7	9	3	10	3	8	48	3	3	14	9	6	17
4	5	3	3	10	6	7	2	7	5	9	1	18
481,280	389,120	689,280	656,000	205,440	373,120	442,880	668,800	718,720	385,280	700,800	396,800	19
66,085	47,417	40,365	67,323	65,466	85,188	291,691	64,455	69,623	63,812	121,020	101,598	20
76,848	49,339	18,219	99,425	.....	76,519	273,330	65,043	72,975	63,642	113,024	141,578	21
69,934	20,869	.....	51,957	.....	81,294	220,779	83,286	46,758	72,935	96,839	93,316	22
23,248	12,915	13,042	27,003	11,795	39,337	187,952	26,542	18,258	26,470	38,669	46,031	23
19,289	16,859	5,391	21,570	.....	22,950	135,756	20,748	13,783	20,619	28,761	33,814	24
14,496	3,737	.....	9,385	.....	20,525	102,836	21,913	10,741	22,710	18,502	29,340	25
39,212	32,669	15,071	39,580	39,192	39,654	101,476	35,324	33,387	36,996	58,436	46,238	26
3,625	1,833	12,252	740	14,479	6,197	2,263	2,589	17,978	346	23,915	9,329	27
13.7	12.2	5.9	10.3	31.9	22.8	65.9	9.6	9.7	16.6	17.3	25.6	28
35.2	27.2	32.3	40.1	18.0	46.2	64.4	41.2	26.2	41.5	32.0	45.3	29
74.0	118.0	56.1	101.1	114.3	70.2	113.5	127.1	69.8	137.5	112.8	83.4	30
26.0	32.1	18.1	40.5	20.6	32.4	73.1	52.4	18.3	57.0	36.0	37.8	31
6,220,163	4,041,364	8,830,812	2,457,317	7,202,407	5,256,924	6,487,450	1,930,324	7,677,098	1,098,151	3,151,907	3,252,674	32
3,100,402	2,473,766	2,927,409	1,727,990	.....	2,136,607	3,619,652	915,731	3,803,509	452,493	1,613,515	1,969,176	33
938,644	394,410	.....	438,077	.....	951,715	1,219,252	419,738	1,189,328	279,069	573,706	544,353	34
4,177,861	2,546,605	6,923,668	1,387,220	4,982,110	3,428,534	3,526,331	934,277	4,733,950	511,231	1,746,682	1,780,586	35
1,936,146	1,618,033	2,226,255	916,252	.....	1,371,064	1,930,892	479,398	2,624,915	226,593	902,229	1,146,620	36
437,800	187,970	.....	152,530	.....	504,350	503,990	188,560	619,790	105,490	256,210	229,590	37
1,159,385	745,835	1,337,985	543,830	1,265,235	838,276	1,345,413	359,613	1,742,930	213,877	710,828	660,307	38
742,600	368,040	512,205	369,475	.....	309,120	703,155	162,625	724,195	76,051	312,215	370,354	39
260,910	84,570	.....	113,340	.....	152,120	236,080	63,710	316,640	54,890	114,430	109,520	40
279,752	306,807	273,516	110,570	429,834	296,649	343,843	113,815	272,770	59,982	116,619	141,947	41
87,050	71,197	38,693	67,907	.....	93,434	178,272	28,254	69,827	24,237	69,390	66,252	42
36,830	16,480	.....	17,230	.....	43,390	62,880	13,900	32,330	16,020	22,120	23,330	43
603,165	442,117	295,643	415,697	525,228	693,465	1,271,863	522,619	927,448	313,061	577,778	669,834	44
340,606	416,496	150,256	374,356	.....	302,989	807,333	245,454	384,572	125,612	329,681	385,950	45
203,104	105,390	.....	154,977	.....	251,855	326,302	153,568	220,568	102,669	180,946	181,913	46
6,965	10,053	12,282	3,690	12,570	4,334	2,524	3,807	7,692	2,367	2,937	2,671	47
5,977	8,190	11,490	2,899	10,903	3,518	1,896	2,552	6,490	1,563	2,290	2,004	48
63.22	53.71	171.53	20.61	76.10	40.25	12.09	14.50	67.99	8.01	14.43	17.53	49
802	361	650	573	463	832	1,671	369	803	374	765	939	50
859	347	370	846	.....	624	1,591	390	763	253	913	1,012	51
718	203	.....	304	.....	666	1,400	484	384	299	580	706	52
89.8	89.8	90.4	86.0	80.8	68.6	65.0	72.8	80.5	80.6	71.3	77.1	53
53,177	34,162	26,933	60,450	50,272	68,026	233,905	53,271	44,706	57,829	96,483	82,701	54
18,923	11,010	9,957	23,479	7,374	30,212	142,679	19,886	14,642	22,364	25,858	35,643	55
3,754,775	2,805,580	6,579,365	1,742,740	4,985,310	2,578,690	3,823,695	999,560	4,874,080	648,633	1,840,460	1,898,417	56
756	343	638	547	418	719	1,614	347	798	256	716	880	57
46	18	12	26	45	113	57	22	5	118	49	59	58
490	297	540	555	337	669	1,309	360	645	252	646	786	59
165	24	91	7	72	7	13	1	81	2	14	2	60
147	40	10	11	54	156	349	8	77	120	105	151	61
20	13	58	3	47	6	18	1	147	1	14	6	62
22	10	13	4	.....	3	3	3	82	.....	5	7	63
15	9	.....	2	.....	7	10	.....	32	1	1	1	64
9,210	8,507	13,270	693	3,442	6,943	2,063	450	23,081	40	3,465	2,728	65
2,374	915	2,991	300	2,395	1,096	1,736	280	2,816	40	1,744	793	66
1,249,000	260,200	1,635,988	14,150	825,135	739,400	84,335	25,280	1,453,600	300	103,000	115,500	67
71	28	11	90	63	375	881	137	48	89	294	273	68
59	29	27	147	.....	129	624	142	65	32	176	242	69
66	26	.....	37	.....	71	269	54	14	75	68	96	70
8.0	7.0	1.5	13.5	11.0	30.9	34.3	27.0	4.8	19.2	27.4	22.4	71
3,698	4,748	162	6,171	11,752	10,219	55,723	10,734	1,836	5,943	21,072	16,169	72
1,951	990	94	3,224	2,026	8,029	43,537	6,376	800	4,066	11,067	9,595	73
333,471	226,660	46,300	174,160	436,900	948,720	963,714	269,050	149,200	76,175	514,050	426,976	74
22	2	2	26	11	146	96	17	7	34	149	92	75
10	5	1	29	8	182	457	66	11	19	63	85	76
.....	.....	.....	.....	2	2	.....	.....	1	1	.....	1	77
32	20	7	31	38	33	271	54	26	33	67	82	78
.....	.....	.....	.....	.....	.....	.....	.....	.....	.....	.....	.....	79
7	1	1	4	4	12	57	.....	3	2	15	13	80
41	24	9	83	48	258	466	123	40	55	261	232	81
1	1	1	.....	8	.....	.....	.....	.....	.....	.....	.....	82
29	3	1	7	7	117	415	14	8	34	33	41	83

[6] St. Lucie County organized from part of Brevard County in 1905; part of St. Lucie County taken to form part of Okeechobee County in 1917.
[7] Part of Santa Rosa County taken to form part of Okaloosa County in 1916.
[8] Part of Taylor County annexed to Lafayette County in 1911.
[9] Part of Walton County taken to form part of Okaloosa County in 1916; part of Washington County annexed to Walton County in 1913.
[10] Part of Washington County taken to form Bay County in 1913; part of Jackson County annexed to Washington County in 1915; parts of Washington County annexed to Walton County in 1913 and to Holmes County in 1915.

COUNTY TABLE II.—LIVE STOCK ON FARMS AND RANGES,

		THE STATE.	Alachua.	Baker.	Bay.	Bradford.	Brevard.	Broward.	Calhoun.	Citrus.
	DOMESTIC ANIMALS: 1920.									
1	Farms reporting domestic animals.....number..	47,490	2,610	454	169	1,265	332	192	667	212
2	Value of all domestic animals.....dollars..	33,304,627	2,037,470	421,660	131,294	852,024	248,636	127,681	374,737	198,136
	Horses:									
3	Total number.....	38,570	3,153	276	97	1,246	284	78	365	249
4	Colts under 1 year of age.....	1,597	201	2	1	36	17	.....	4	6
5	Colts 1 year old and under 2 years.....	1,473	201	2	1	35	18	.....	3	7
6	Mares 2 years old and over.....	15,283	1,258	106	50	448	127	23	69	107
7	Geldings 2 years old and over.....	19,383	1,378	154	41	705	118	55	285	122
8	Stallions 2 years old and over.....	834	115	12	4	22	4	.....	4	7
9	Total value.....dollars..	4,552,315	353,234	35,595	12,430	132,267	28,712	10,760	53,250	29,338
	Mules:									
10	Total number.....	42,046	2,328	545	92	1,187	172	186	695	125
11	Mule colts under 1 year of age.....	285	29	2	.....	8	.....	.....	9	8
12	Mule colts 1 year old and under 2 years.....	764	60	1	3	27	11	.....	2	1
13	Mules 2 years old and over.....	40,997	2,239	542	89	1,152	161	186	684	116
14	Total value.....dollars..	7,773,851	418,727	82,425	14,605	183,602	32,502	38,345	120,685	24,615
	Asses and burros:									
15	Total number.....	153	7	.....	.....	1	12	.....	2	5
16	Total value.....dollars..	13,061	317	.....	.....	300	290	.....	250	500
	Cattle:									
17	Total number.....	638,081	34,515	11,810	3,419	19,733	6,003	1,406	7,214	4,752
18	Total value.....dollars..	14,755,035	764,389	256,277	76,641	388,457	159,841	50,195	124,367	105,909
	Beef cattle—									
19	Total number.....	[1] 518,350	[1] 30,588	7,679	3,132	18,830	[1] 5,607	1,264	3,621	4,315
20	Calves under 1 year of age.....	78,700	5,000	1,213	528	2,710	541	103	436	741
21	Heifers 1 year old and under 2 years.....	53,383	3,684	640	349	1,970	855	225	204	426
22	Cows and heifers 2 years old and over.....	261,931	16,532	4,473	1,547	11,405	2,655	207	2,252	1,577
23	Steers 1 year old and under 2 years.....	41,180	2,196	618	296	995	455	51	348	604
24	Steers 2 years old and over.....	35,294	1,875	495	360	1,272	697	674	318	871
25	Bulls 1 year old and over.....	8,362	511	240	52	478	54	4	63	96
26	Total value.....dollars..	10,313,450	623,716	157,150	62,248	353,442	131,894	32,915	59,943	93,569
	Dairy cattle—									
27	Total number.....	120,631	3,927	4,131	287	903	396	142	3,593	437
28	Calves under 1 year of age.....	27,995	1,070	482	57	208	92	25	712	138
29	Heifers 1 year old and under 2 years.....	18,239	582	37	33	187	57	2	569	79
30	Cows and heifers 2 years old and over.....	71,641	2,141	3,595	188	472	241	111	2,217	218
31	Bulls 1 year old and over.....	2,756	134	17	9	36	6	4	95	2
32	Total value.....dollars..	4,442,476	140,673	99,127	14,393	35,015	27,947	17,280	64,424	12,340
	Sheep:									
33	Total number.....	[1] 64,659	615	120	1,148	205	.....	27	941	.....
34	Lambs under 1 year of age.....	9,289	126	12	215	40	.....	7	89	.....
35	Ewes 1 year old and over.....	35,919	464	81	572	94	.....	20	435	.....
36	Rams 1 year old and over.....	4,029	12	12	61	36	.....	.....	28	.....
37	Wethers 1 year old and over.....	11,587	13	15	300	35	.....	.....	389	.....
38	Total value.....dollars..	318,242	2,538	660	5,930	544	.....	270	5,005	.....
	Goats:									
39	Total number.....	45,890	2,241	632	423	3,573	.....	2	1,216	1,039
40	Total value.....dollars..	146,331	5,225	678	908	5,587	.....	15	2,224	2,243
	Swine:									
41	Total number.....	[1] 755,481	49,213	7,470	3,353	21,253	2,576	591	12,401	5,831
42	Pigs under 6 months old.....	383,053	26,537	3,550	1,681	12,766	1,195	346	6,552	2,898
43	Sows and gilts for breeding, 6 months old and over..	166,164	10,324	2,402	1,156	4,884	814	75	2,384	1,221
44	Boars for breeding, 6 months old and over.....	12,615	931	173	58	394	66	25	168	158
45	All other hogs, 6 months old and over.....	189,228	11,421	1,345	458	3,209	501	145	3,297	1,554
46	Total value.....dollars..	5,744,892	492,540	46,025	20,780	141,267	27,291	28,096	68,956	35,531
	POULTRY AND BEES: 1920.									
47	Chickens.....number..	1,554,896	87,136	14,221	5,348	48,746	14,372	5,829	18,678	5,849
48	Other poultry.....number..	67,541	3,783	1,564	163	2,685	758	50	926	138
49	Value of all poultry.....dollars..	1,760,265	86,278	14,783	5,422	48,473	24,062	9,704	14,196	5,348
50	Bees.....number of hives..	41,237	819	335	546	666	1,015	367	3,316	57
51	Total value.....dollars..	226,648	2,716	617	1,414	1,757	7,064	1,736	27,818	244
	LIVE-STOCK PRODUCTS: 1919.									
	Dairy products:									
52	Milk produced (as reported).....gallons..	9,035,733	298,014	29,180	23,558	127,354	66,062	15,510	63,865	20,855
53	Milk sold.....gallons..	3,306,730	31,109	3,407	10,518	19,584	23,805	11,185	1,643	5,480
54	Cream sold.....gallons..	16,657	.....	.....	.....	.....	220	.....	.....	.....
55	Butter fat sold.....pounds..	27,798	1,007	.....	.....	7,549	.....	.....	50	100
56	Butter made on farms.....pounds..	1,162,383	59,131	3,516	5,880	17,646	7,830	304	10,784	3,750
57	Butter sold.....pounds..	228,203	11,680	745	1,203	3,094	2,760	.....	1,268	1,040
58	Cheese made on farms.....pounds..	3,156	1	.....	.....	.....	.....	.....	.....	.....
59	Value of dairy products [2].....dollars..	2,361,106	47,633	3,647	10,415	20,824	20,810	5,929	5,411	4,357
60	Receipts from sale of dairy products.....dollars..	1,853,985	23,470	1,843	7,465	13,162	17,052	5,725	1,031	2,839
61	Average production of milk per dairy cow.....gallons..	152	97	105	221	271	315	186	34	106
	Eggs and chickens:									
62	Eggs produced (as reported).....dozens..	5,962,406	268,859	29,967	19,925	201,512	56,647	11,184	51,200	17,559
63	Eggs sold.....dozens..	3,311,309	170,747	19,126	10,067	109,463	28,649	6,487	22,901	10,696
64	Chickens raised (as reported).....number..	1,545,204	66,840	7,010	5,042	49,369	11,636	3,423	20,722	5,310
65	Chickens sold.....number..	616,117	29,567	2,616	2,118	19,835	4,289	1,080	7,012	2,759
66	Value of chickens and eggs produced.....dollars..	4,105,638	192,595	18,334	13,752	119,526	43,576	10,215	32,633	12,880
67	Receipts from sale of chickens and eggs....dollars..	2,078,020	112,294	10,242	6,533	59,211	20,391	4,818	13,001	7,437
	Honey and wax:									
68	Honey produced.....pounds..	962,488	9,500	3,243	9,316	5,999	23,474	5,122	172,657	588
69	Wax produced.....pounds..	22,994	387	68	432	292	741	241	1,828	36
70	Value of honey and wax.....dollars..	267,694	2,697	899	2,662	1,719	6,590	1,465	47,239	171
	Wool:									
71	Sheep shorn.....number..	45,412	501	18	1,289	113	.....	22	828	.....
72	Wool produced (as reported).....pounds..	138,431	1,690	54	3,733	340	.....	100	2,302	.....
73	Value.....dollars..	78,053	816	29	2,119	190	.....	60	1,338	.....

[1] Includes animals not classified.

COUNTY TABLE III.—DOMESTIC ANIMALS

1	Inclosures reporting domestic animals.....	15,282	450	16	486	189	68	12	253	200
2	**Horses,** total number.....	7,596	249	40	77	91	33	2	76	43
3	**Mules,** total number.....	7,970	278	77	294	86	36	13	70	64
4	**Asses and burros,** total number.....	102	2	2	.....	.....	4	.....	.....	.....
5	**Cattle,** total number.....	20,973	849	9	1,557	485	118	2	1,309	90
6	Dairy cows.....	10,399	353	3	283	223	51	1	207	46
7	**Sheep,** total number.....	951	1	.....	51	.....	2	.....	127	.....
8	**Goats,** total number.....	2,391	15	.....	141	1	.....	50	25	35
9	**Swine,** total number.....	46,567	1,378	28	2,529	548	69	50	1,460	834

1920; AND LIVE-STOCK PRODUCTS, 1919.

Clay.	Columbia.	Dade.	De Soto.	Duval.	Escambia.	Flagler.	Franklin.	Gadsden.	Hamilton.	Hernando.	Hillsborough.	Holmes.	Jackson.	
302	1,564	354	1,400	840	816	166	7	1,575	1,033	395	1,553	1,558	3,890	1
667,084	872,353	376,471	1,654,218	729,241	451,074	121,401	10,374	1,031,086	568,792	323,908	974,895	745,559	1,912,881	2
302	1,002	135	1,399	628	827	108	6	1,212	458	504	1,538	427	2,405	3
6	26	.....	35	9	34	1	1	33	9	30	25	9	128	4
2	29	1	36	9	28	2	1	39	9	25	22	18	94	5
115	343	27	576	188	280	39	3	456	113	189	525	231	1,041	6
178	577	101	703	414	475	62	1	664	317	249	949	160	1,082	7
1	27	6	49	8	10	4	.....	20	10	11	17	9	60	8
36,189	134,680	21,765	176,312	70,307	77,128	13,980	525	169,888	61,998	61,485	163,935	51,319	295,902	9
321	1,597	438	876	420	551	189	1	1,892	1,158	263	580	1,717	4,551	10
2	8	1	1	1	5	.....	.....	3	6	2	3	5	47	11
.....	8	8	24	7	19	18	.....	11	71	.....	31	13	50	12
319	1,581	429	851	412	527	171	1	1,878	1,081	261	546	1,699	4,454	13
60,202	285,230	91,429	189,522	69,239	84,571	37,649	100	469,445	204,517	52,525	97,040	287,397	753,668	14
7	1	7	2	6	1	4	.....	2	3	.....	5	1	11	15
1,155	1,000	375	70	545	20	210	.....	150	75	.....	335	200	930	16
15,948	14,608	2,268	53,192	15,449	6,699	1,294	401	7,674	9,837	6,393	16,144	11,565	21,970	17
422,314	277,166	224,478	1,102,420	475,388	185,439	38,027	8,425	220,220	172,853	139,726	562,008	248,626	466,946	18
15,496	[1] 10,493	71	[1] 51,150	[1] 11,779	4,362	[1] 1,023	393	3,224	7,615	5,992	[1] 11,766	5,435	9,536	19
2,353	880	10	7,037	1,790	795	240	32	572	1,214	2,820	1,549	884	1,922	20
1,922	507	24	4,396	1,155	631	86	36	596	1,120	589	915	776	1,632	21
8,348	5,521	16	21,768	5,975	2,232	355	252	1,106	4,610	1,894	5,662	2,502	4,022	22
1,500	539	11	3,068	554	260	50	32	477	398	199	1,033	668	984	23
1,062	277	4	1,815	847	342	178	32	302	206	372	623	479	752	24
311	99	6	416	166	102	14	9	171	67	118	109	126	224	25
400,363	201,409	7,345	993,733	230,188	98,509	23,186	8,120	82,038	126,635	107,039	260,357	114,830	191,343	26
452	4,115	2,197	2,042	3,670	2,337	271	8	4,450	2,222	401	4,378	6,130	12,434	27
64	944	340	349	600	567	43	.....	1,084	505	111	800	1,540	3,710	28
50	1,028	254	419	483	330	48	1	623	567	54	664	1,160	1,760	29
321	2,064	1,557	1,224	2,499	1,374	172	7	2,624	1,048	214	2,834	3,313	6,676	30
17	79	46	50	88	66	8	.....	119	102	22	80	117	288	31
21,951	75,757	217,133	108,687	245,200	86,930	14,841	305	138,182	46,218	32,687	301,651	133,796	275,603	32
752	13	947	[1] 4,450	[1] 930	4,983	2,951	.....	236	128	304	700	6,022	909	33
179	3	.....	117	162	1,152	521	.....	29	37	94	85	1,075	48	34
518	10	932	1,148	497	2,645	1,757	.....	151	61	143	325	3,008	482	35
24	.....	15	52	36	223	73	.....	18	2	33	50	961	76	36
31	.....	.....	133	200	963	600	.....	38	28	34	240	978	303	37
5,272	44	15,650	16,970	4,642	25,212	16,449	.....	557	386	1,177	3,910	25,258	2,109	38
6,768	408	257	430	1,629	2,178	166	15	638	445	888	993	1,274	2,643	39
64,910	612	2,313	2,579	4,416	3,601	534	30	932	631	2,311	2,686	2,353	3,903	40
9,332	27,584	1,262	[1] 26,429	[1] 9,837	7,902	2,165	215	20,161	20,304	8,791	18,070	19,935	54,513	41
3,734	17,727	619	10,613	4,446	3,271	698	117	12,150	10,722	3,855	9,212	11,602	32,783	42
2,899	5,743	152	7,836	3,042	1,431	401	26	3,905	5,305	1,955	4,601	4,322	10,258	43
222	353	25	545	232	94	32	7	230	889	188	255	286	700	44
2,477	3,761	460	7,415	1,812	3,106	1,034	65	3,876	3,298	2,793	4,002	3,725	10,772	45
77,042	173,612	20,461	166,345	104,704	75,103	14,543	1,294	169,894	128,332	66,684	144,981	130,406	388,923	46
13,026	48,653	21,270	43,118	37,292	27,469	5,580	167	46,548	36,176	13,857	82,412	37,422	105,458	47
308	2,457	1,479	923	3,730	953	367	16	3,137	1,155	674	1,291	2,570	5,145	48
19,488	49,420	42,284	51,375	57,522	30,617	6,839	172	48,709	33,000	20,245	111,832	27,074	91,233	49
205	349	389	1,711	347	1,918	74	67	1,016	509	62	878	1,635	1,215	50
777	1,310	2,489	6,972	1,590	11,644	248	179	6,834	2,635	140	4,361	3,906	3,385	51
48,617	109,695	372,120	207,957	749,477	218,120	37,862	824	369,117	57,387	23,066	625,613	319,771	531,243	52
12,590	9,115	334,775	50,897	665,580	101,868	5,375	15	7,935	9,386	6,468	450,390	5,874	20,467	53
267	4	1,554	70	1,275	620	10	.....	200	.....	140	1,270	.....	4	54
25	12	.....	365	690	230	30	.....	75	187	.....	1,171	770	3,556	55
8,915	23,563	3,420	39,826	9,151	31,009	5,420	204	76,692	7,267	3,761	56,087	87,610	115,055	56
2,421	6,617	1,251	7,827	1,314	6,463	1,046	.....	13,229	1,052	2,008	8,256	6,073	13,182	57
.....	.....	200	.....	300	360	1,290	.....	.....	.....	.....	687	.....	2	58
13,233	15,150	207,201	52,134	362,846	78,709	7,290	146	45,295	7,075	6,441	280,626	38,825	57,815	59
9,078	6,340	205,484	33,210	358,094	64,337	3,674	9	10,402	4,217	5,321	246,371	5,387	15,025	60
142	44	244	205	345	185	231	109	154	66	228	287	125	91	61
70,573	136,101	87,553	166,653	164,290	92,547	28,104	734	157,554	116,570	52,106	446,806	122,264	370,292	62
43,770	71,363	65,244	83,976	109,870	44,970	11,426	279	68,699	49,166	30,983	238,973	60,828	230,169	63
16,001	46,162	18,503	37,665	43,790	26,440	6,668	357	60,674	12,602	12,882	146,123	35,674	112,445	64
8,553	14,751	6,842	15,891	22,555	8,858	3,267	110	12,532	6,901	5,759	62,749	12,196	41,054	65
49,026	84,955	70,543	125,021	140,066	62,534	17,053	681	123,931	53,685	36,347	365,227	62,108	214,595	66
29,605	37,747	44,719	60,370	87,101	27,079	7,807	641	41,707	23,652	19,940	181,795	27,621	113,400	67
2,452	8,833	7,298	51,617	3,167	24,679	804	559	20,113	6,321	800	11,637	17,148	12,325	68
108	254	212	1,601	128	301	27	33	753	192	23	218	893	961	69
699	2,471	2,042	14,481	899	6,765	226	162	5,687	1,772	224	3,216	4,934	3,655	70
795	85	430	500	344	3,939	2,728	.....	226	90	167	575	5,298	927	71
3,130	160	2,080	1,545	913	11,993	9,246	.....	770	180	440	1,715	15,936	2,629	72
1,665	64	1,175	805	446	6,942	4,627	.....	428	90	225	1,042	10,311	2,022	73

[1] Value of milk, cream, and butter fat sold, and of butter and cheese made on farms.

NOT ON FARMS OR RANGES: 1920.

260	128	55	304	2,727	1,177	61	151	103	165	82	1,364	229	558	1
81	77	70	237	1,572	941	19	46	61	56	44	551	19	253	2
51	69	171	236	1,162	175	47	75	115	112	126	517	46	384	3
2	2	.....	.....	44	14	.....	.....	.....	13	1	2	.....	3	4
564	74	24	1,200	3,213	1,872	31	296	162	389	112	2,300	540	992	5
134	54	10	182	1,545	222	22	71	97	227	65	1,359	253	456	6
2	.....	.....	.....	22	23	.....	.....	.....	.....	.....	1	469	3	7
38	.....	.....	23	579	475	4	1	4	.....	.....	69	5	29	8
322	1,102	32	1,401	8,569	2,215	196	969	56	456	125	1,689	431	1,888	9

COUNTY TABLE II.—LIVE STOCK ON FARMS AND RANGES,

		Jefferson.	Lafayette.	Lake.	Lee.	Leon.	Levy.	Liberty.	Madison.	Manatee.
	DOMESTIC ANIMALS: 1920.									
1	Farms reporting domestic animals ... number	1,963	724	647	324	1,762	709	226	1,729	752
2	Value of all domestic animals ... dollars	850,555	614,856	446,203	258,452	995,970	651,476	174,597	1,017,170	447,137
	Horses:									
3	Total number	494	600	637	302	1,664	1,185	205	812	767
4	Colts under 1 year of age	2	21	43	16	119	87	5	16	25
5	Colts 1 year old and under 2 years	14	17	20	11	90	64	6	23	10
6	Mares 2 years old and over	210	200	158	103	709	535	85	284	246
7	Geldings 2 years old and over	264	348	593	163	728	469	99	464	478
8	Stallions 2 years old and over	4	14	23	9	18	30	10	25	8
9	Total value ... dollars	65,806	74,752	82,150	40,395	214,559	120,038	32,860	117,667	103,335
	Mules:									
10	Total number	2,268	574	442	253	1,337	469	133	2,191	486
11	Mule colts under 1 year of age	7	1	1	2	14	13	1	10	2
12	Mule colts 1 year old and under 2 years	8	15	28	2	12	7	6	23	2
13	Mules 2 years old and over	2,253	558	413	249	1,311	449	126	2,158	482
14	Total value ... dollars	403,545	104,843	96,065	54,125	247,180	109,619	24,115	395,286	104,496
	Asses and burros:									
15	Total number	5	...	3	...	3	1	...	3	...
16	Total value ... dollars	360	...	125	...	375	20	...	430	...
	Cattle:									
17	Total number	8,129	14,421	7,562	5,335	11,585	16,370	3,768	13,828	6,931
18	Total value ... dollars	210,740	312,990	175,651	142,348	396,069	267,572	83,673	298,591	175,736
	Beef cattle—									
19	Total number	3,581	14,076	6,045	3,977	3,700	[1] 15,809	[1] 3,478	5,262	[1] 5,804
20	Calves under 1 year of age	836	2,818	849	694	810	2,735	259	1,110	863
21	Heifers 1 year old and under 2 years	382	1,225	556	370	484	1,676	293	752	593
22	Cows and heifers 2 years old and over	1,930	7,132	2,337	2,232	1,661	8,446	1,471	2,224	2,030
23	Steers 1 year old and under 2 years	109	1,183	1,855	359	246	882	108	687	579
24	Steers 2 years old and over	223	1,382	372	225	413	649	214	276	498
25	Bulls 1 year old and over	101	336	76	97	86	196	21	213	41
26	Total value ... dollars	81,785	303,803	105,963	86,834	96,963	253,157	74,063	106,020	114,583
	Dairy cattle—									
27	Total number	4,548	345	1,517	1,358	7,885	561	290	8,566	1,127
28	Calves under 1 year of age	1,423	107	317	277	2,055	90	5	2,427	170
29	Heifers 1 year old and under 2 years	719	46	259	168	1,044	77	62	1,369	184
30	Cows and heifers 2 years old and over	2,336	173	920	875	4,609	385	222	4,526	751
31	Bulls 1 year old and over	70	19	21	38	177	9	1	244	22
32	Total value ... dollars	128,955	9,187	69,688	55,514	299,106	14,415	9,610	192,571	61,153
	Sheep:									
33	Total number	208	...	290	...	486	269	1,688	85	[1] 805
34	Lambs under 1 year of age	38	...	50	...	40	100	355	45	2
35	Ewes 1 year old and over	151	...	206	...	295	145	913	15	2
36	Rams 1 year old and over	13	...	10	...	44	24	55	3	1
37	Wethers 1 year old and over	6	...	30	...	107	...	365	22	...
38	Total value ... dollars	1,338	...	770	...	2,496	1,748	7,290	345	3,025
	Goats:									
39	Total number	848	540	63	10	1,257	480	194	604	252
40	Total value ... dollars	1,348	665	231	31	3,169	721	333	1,493	654
	Swine:									
41	Total number	24,141	21,187	11,283	2,378	16,206	22,782	5,405	30,391	9,284
42	Pigs under 6 months old	13,574	11,435	4,227	1,079	8,642	11,142	1,580	18,509	3,997
43	Sows and gilts for breeding, 6 months old and over	4,319	4,678	1,852	606	3,610	4,597	1,181	6,830	3,896
44	Boars for breeding, 6 months old and over	354	247	216	52	314	375	49	569	97
45	All other hogs, 6 months old and over	5,894	4,827	4,988	641	3,640	6,668	2,595	4,483	1,294
46	Total value ... dollars	167,418	121,606	90,211	21,553	132,122	151,758	26,326	203,358	59,891
	POULTRY AND BEES: 1920.									
47	Chickens ... number	41,384	23,982	23,643	12,967	35,925	26,463	4,977	54,084	22,523
48	Other poultry ... number	1,355	855	1,106	443	2,797	877	177	2,272	824
49	Value of all poultry ... dollars	34,779	23,889	31,364	17,615	39,105	26,970	4,902	50,522	30,582
50	Bees ... number of hives	464	388	877	769	1,388	126	1,766	492	482
51	Total value ... dollars	2,180	1,031	6,770	6,250	7,805	418	12,888	1,315	3,152
	LIVE-STOCK PRODUCTS: 1919.									
	Dairy products:									
52	Milk produced (as reported) ... gallons	221,492	21,080	152,499	66,595	589,350	37,386	6,565	325,587	124,554
53	Milk sold ... gallons	56,059	158	54,092	14,200	264,250	3,742	...	16,217	38,236
54	Cream sold ... gallons	10	...	16	350	175	...	...	...	630
55	Butter fat sold ... pounds	161	40	885	16	425	520	100	1,755	278
56	Butter made on farms ... pounds	36,889	3,723	21,505	12,039	36,806	7,881	125	65,210	13,275
57	Butter sold ... pounds	11,218	588	6,064	2,033	23,508	1,746	...	11,233	2,495
58	Cheese made on farms ... pounds	...	...	...	15	...	...	...	...	78
59	Value of dairy products[2] ... dollars	34,598	2,077	46,007	16,137	97,143	5,621	113	44,048	30,408
60	Receipts from sale of dairy products ... dollars	22,463	414	34,741	10,636	90,317	2,611	50	12,678	23,049
61	Average production of milk per dairy cow ... gallons	90	110	233	176	150	121	295	76	252
	Eggs and chickens:									
62	Eggs produced (as reported) ... dozens	156,866	89,640	118,206	50,822	111,669	81,555	7,105	200,799	82,085
63	Eggs sold ... dozens	94,538	59,176	67,789	27,074	69,859	47,905	448	120,976	42,793
64	Chickens raised (as reported) ... number	21,945	23,008	26,449	14,085	31,017	23,556	3,752	62,465	26,720
65	Chickens sold ... number	7,821	12,116	12,100	5,323	10,813	12,945	326	23,062	9,150
66	Value of chickens and eggs produced ... dollars	66,095	46,995	79,008	40,230	71,653	58,172	5,810	123,421	71,580
67	Receipts from sale of chickens and eggs ... dollars	36,673	28,869	43,739	19,385	38,610	33,436	288	64,565	32,230
	Honey and wax:									
68	Honey produced ... pounds	4,665	5,045	15,818	20,927	60,462	2,187	94,403	6,102	10,392
69	Wax produced ... pounds	259	225	713	800	1,753	46	893	300	235
70	Value of honey and wax ... dollars	1,348	1,439	4,513	5,922	16,921	606	25,793	1,750	2,886
	Wool:									
71	Sheep shorn ... number	153	...	250	...	247	42	1,168	5	730
72	Wool produced (as reported) ... pounds	639	...	250	...	779	145	3,523	12	2,600
73	Value ... dollars	439	...	175	...	417	67	2,068	5	1,550

[1] Includes animals not classified.

COUNTY TABLE III.—DOMESTIC ANIMALS

1	Inclosures reporting domestic animals	267	3	225	112	410	11	102	154	325
2	**Horses**, total number	55	1	172	69	216	26	73	42	185
3	**Mules**, total number	234	...	160	76	250	105	142	307	237
4	**Asses and burros**, total number	...	...	4	...	...	...	...	...	1
5	**Cattle**, total number	565	1	272	137	690	129	313	369	399
6	Dairy cows	300	1	133	72	281	51	83	141	213
7	**Sheep**, total number	12	...	...	...	...	...	...	...	...
8	**Goats**, total number	5	...	...	...	127	...	59	1	6
9	**Swine**, total number	1,081	200	751	18	990	215	1,108	593	304

1920; AND LIVE-STOCK PRODUCTS, 1919—Continued.

Marion.	Monroe.	Nassau.	Okaloosa.	Okeechobee.	Orange.	Osceola.	Palm Beach.	Pasco.	Pinellas.	Polk.	Putnam.	St. Johns.	St. Lucie.	
2,140	21	470	863	63	736	276	351	704	353	1,322	722	384	306	1
1,567,995	2,720	342,670	423,661	264,361	707,168	646,422	299,745	491,836	213,909	1,208,383	567,746	424,514	270,356	2
3,139	6	291	331	172	724	636	178	956	289	1,341	697	323	203	3
153	.....	6	6	12	30	51	1	76	11	30	6	1	10	4
200	.....	4	8	3	27	55	3	63	8	23	11	3	10	5
1,550	3	86	122	82	255	221	53	473	85	436	320	141	57	6
1,143	3	186	189	66	390	282	118	329	182	844	348	176	123	7
93	.....	9	6	9	22	27	3	15	3	8	12	2	3	8
326,875	665	35,947	40,372	19,038	85,933	55,710	26,929	95,021	33,656	155,684	74,723	35,250	24,190	9
1,290	1	325	840	7	506	87	200	311	232	806	596	678	182	10
37	.....	7	1	.....	4	4	.....	5	1	.....	.....	.....	4	11
50	.....	17	14	.....	27	.....	4	32	10	29	7	.....	5	12
1,203	1	301	825	7	475	83	196	274	221	837	589	678	173	13
233,794	50	50,955	148,164	1,400	116,753	13,765	39,672	58,718	46,250	191,210	114,755	148,150	33,315	14
8	.....	18	.....	.....	.....	8	.....	.....	.....	2	8	.....	2	15
1,175	.....	1,255	.....	.....	.....	325	.....	.....	.....	50	274	.....	100	16
28,159	20	11,352	6,614	10,617	13,072	24,134	3,911	9,409	1,503	33,844	12,823	6,553	7,329	17
629,321	1,249	187,410	143,890	236,568	418,277	515,289	179,347	251,303	101,303	715,141	298,906	168,130	188,044	18
24,992	4	[1] 11,160	[1] 3,744	10,513	[1] 10,951	23,588	2,960	7,780	460	[1] 31,877	[1] 11,979	5,674	[1] 6,542	19
4,859	2	953	530	1,732	1,688	3,605	1,098	1,221	62	3,518	1,020	824	487	20
2,338	.....	1,135	647	971	826	2,589	246	742	55	1,988	698	521	1,337	21
13,808	.....	6,145	1,218	6,052	5,921	14,297	1,483	4,556	190	16,729	3,383	3,118	1,157	22
1,554	.....	1,127	768	885	1,154	1,449	62	500	20	1,975	417	312	236	23
2,002	1	722	339	538	904	1,325	16	619	122	2,405	311	786	158	24
371	1	98	76	335	308	323	55	142	11	412	85	113	67	25
527,986	125	179,028	75,109	230,938	251,108	484,833	68,158	152,917	14,138	572,164	258,649	117,715	131,961	26
3,167	16	192	2,870	104	2,121	546	951	1,629	1,043	1,967	844	882	787	27
829	1	25	667	15	362	117	156	475	219	377	154	140	179	28
471	3	38	659	42	283	81	156	206	130	244	128	106	88	29
1,811	11	118	1,523	45	1,422	333	604	920	674	1,311	544	620	496	30
56	1	11	21	2	54	15	35	19	20	35	18	16	24	31
101,335	1,124	8,301	68,781	5,630	167,169	30,456	111,189	98,386	87,165	142,977	40,257	50,415	56,083	32
3,859	.....	1,372	2,635	.....	38	1,488	2	178	36	266	13	233	51	33
1,102	.....	242	272	.....	.....	171	.....	26	8	.....	2	43	16	34
2,100	.....	865	1,505	.....	31	1,277	2	77	27	253	10	183	25	35
372	.....	171	153	.....	3	40	.....	25	1	13	1	7	10	36
285	.....	94	705	.....	4	.....	.....	50	.....	.....	.....	.....	.....	37
17,222	.....	5,604	8,296	.....	190	10,579	10	582	531	884	60	1,537	510	38
1,678	.....	1,178	763	.....	13	184	68	587	.....	299	426	132	24	39
3,300	.....	2,773	1,347	.....	36	760	959	1,975	.....	791	788	335	67	40
37,690	70	7,820	[1] 10,284	1,672	8,173	5,811	2,300	13,332	1,670	19,197	[1] 10,614	6,827	1,629	41
20,106	36	3,302	3,187	780	3,341	1,850	934	6,593	811	6,361	4,778	3,093	605	42
8,235	23	2,099	2,221	522	702	1,999	812	3,237	291	2,231	3,281	1,865	320	43
524	5	93	84	73	109	93	57	298	30	150	137	159	84	44
8,825	6	2,326	4,653	297	4,021	1,869	497	3,204	538	10,455	1,665	1,710	620	45
350,278	756	58,717	81,592	7,355	85,970	49,994	52,828	84,237	32,169	144,623	78,240	71,112	24,130	46
64,502	981	18,892	22,555	2,494	32,533	9,549	24,204	27,240	24,488	46,777	26,564	13,856	13,477	47
2,548	4	286	963	28	760	388	1,802	290	713	2,188	795	675	660	48
67,813	1,631	28,545	26,622	2,577	48,139	10,510	45,985	30,572	36,332	64,073	30,367	17,303	17,874	49
499	170	390	636	104	704	295	1,137	337	770	710	846	75	986	50
1,774	1,700	1,287	1,897	545	5,126	1,966	7,042	1,855	4,188	4,204	5,052	300	7,413	51
309,017	4,290	32,767	171,553	3,195	400,827	63,341	146,820	179,699	178,840	272,186	67,811	99,819	112,930	52
40,830	2,550	579	4,688	500	180,061	24,197	94,754	83,631	118,727	125,756	16,704	47,969	46,924	53
1,920	.....	.....	.....	.....	395	.....	.....	.....	100	58	.....	3,768	5	54
300	.....	.....	300	.....	1,661	.....	705	778	1,029	570	260	200	25	55
59,926	.....	2,404	35,160	615	33,409	6,803	9,258	16,905	11,546	23,788	10,889	3,915	6,944	56
13,007	.....	108	2,263	30	10,667	1,250	1,826	7,129	2,287	5,289	2,553	238	2,293	57
.....	.....	.....	.....	.....	.....	.....	.....	.....	100	10	.....	.....	63	58
57,285	2,040	1,538	18,302	849	129,561	11,839	69,865	40,746	70,815	66,765	13,959	28,823	26,542	59
32,506	2,040	367	2,503	422	114,755	8,344	65,108	34,381	64,759	56,223	8,876	26,653	23,401	60
155	368	118	118	145	288	229	243	239	125	301	289	213	349	61
214,657	4,631	63,754	114,878	5,464	118,804	37,107	99,539	130,136	139,200	193,764	114,950	51,540	65,443	62
135,233	1,033	55,600	46,619	2,610	64,728	19,112	54,635	72,842	79,011	117,589	58,179	27,055	34,969	63
56,379	735	18,257	20,036	3,193	31,287	6,436	29,069	25,924	18,364	39,212	28,685	11,960	12,156	64
20,172	370	11,881	5,798	546	11,755	3,846	13,129	13,164	8,690	16,159	11,575	4,735	5,006	65
137,861	3,619	47,030	61,779	5,328	97,445	24,331	88,960	90,722	96,275	150,073	77,550	36,782	47,407	66
74,642	842	37,736	23,087	1,619	47,334	12,979	45,675	49,038	52,834	82,883	36,690	17,780	23,894	67
5,555	11,340	4,163	7,568	670	13,498	3,570	20,426	3,529	33,567	7,591	18,280	1,223	28,325	68
203	306	178	306	13	287	109	402	153	443	148	638	67	132	69
1,569	3,166	1,185	2,147	185	3,742	1,001	5,652	1,005	9,214	2,100	5,153	353	7,693	70
3,779	.....	878	1,446	.....	38	852	.....	150	29	34	12	102	16	71
9,702	.....	2,829	5,280	.....	93	2,017	.....	900	240	102	42	536	70	72
4,900	.....	1,584	3,049	.....	37	915	.....	500	159	51	19	271	56	73

[1] Value of milk, cream, and butter fat sold, and of butter and cheese made on farms.

NOT ON FARMS OR RANGES: 1920—Continued.

546	86	22	156	13	240	79	72	130	205	548	234	313	56	1
245	61	5	18	15	109	73	82	55	93	253	91	271	28	2
226	27	8	64	1	57	4	113	143	65	213	73	114	25	3
1	1	.....	.....	.....	1	.....	.....	.....	.....	1	.....	1	.....	4
1,368	102	43	498	30	431	159	35	187	193	816	225	287	51	5
341	66	15	170	18	223	94	9	85	105	399	115	130	31	6
23	.....	.....	.....	.....	.....	.....	.....	.....	.....	.....	.....	.....	.....	7
1	28	32	79	.....	.....	.....	1	39	7	6	60	3	.....	8
1,805	.....	128	826	39	289	34	13	643	292	1,169	899	1,006	27	9

COUNTY TABLE II.—LIVE STOCK ON FARMS AND RANGES, 1920; AND LIVE-STOCK PRODUCTS, 1919—Continued.

		Santa Rosa.	Seminole.	Sumter.	Suwannee.	Taylor.	Volusia.	Wakulla.	Walton.	Washington.
	DOMESTIC ANIMALS: 1920.									
1	Farms reporting domestic animals.....number..	656	424	1,123	2,510	502	672	458	1,048	1,106
2	Value of all domestic animals.....dollars..	395,296	500,893	663,483	1,188,223	501,646	866,306	285,712	549,560	636,161
	Horses:									
3	Total number.....	484	335	1,599	1,404	237	547	286	422	905
4	Colts under 1 year of age.....	35	5	142	31	4	10	12	3	15
5	Colts 1 year old and under 2 years.....	23	12	102	35	3	6	6	2	29
6	Mares 2 years old and over.....	261	43	633	737	86	155	136	154	350
7	Geldings 2 years old and over.....	152	274	705	587	133	371	125	258	393
8	Stallions 2 years old and over.....	13	1	17	14	11	5	7	5	8
9	Total value.....dollars..	46,059	41,333	165,006	178,557	34,620	65,970	38,630	56,240	73,323
	Mules:									
10	Total number.....	690	521	609	2,707	526	352	355	1,001	1,127
11	Mule colts under 1 year of age.....	4	.....	5	12	.....	.....	.....	2	8
12	Mule colts 1 year old and under 2 years.....	14	11	17	21	1	10	2	7	18
13	Mules 2 years old and over.....	672	510	587	2,674	525	342	353	992	1,101
14	Total value.....dollars..	115,431	124,403	133,497	469,203	102,181	64,380	74,715	172,132	183,635
	Asses and burros:									
15	Total number.....	.....	.....	2	9	1	.....	.....	2	1
16	Total value.....dollars..	.....	.....	700	375	50	.....	.....	125	100
	Cattle:									
17	Total number.....	6,747	10,499	11,733	14,288	13,443	26,271	6,138	9,455	10,841
18	Total value.....dollars..	144,830	255,590	219,384	254,312	239,629	537,378	115,215	196,277	225,642
	Beef cattle—									
19	Total number.....	4,521	9,914	[1] 10,773	8,355	13,190	[1] 25,331	5,600	5,481	7,852
20	Calves under 1 year of age.....	812	846	1,327	1,717	2,321	2,790	1,020	596	1,328
21	Heifers 1 year old and under 2 years.....	606	642	1,631	715	1,579	2,736	681	613	1,018
22	Cows and heifers 2 years old and over.....	2,012	5,303	6,507	5,116	7,522	13,071	3,283	2,731	3,805
23	Steers 1 year old and under 2 years.....	565	2,202	700	410	778	2,992	363	569	738
24	Steers 2 years old and over.....	405	906	291	225	741	2,699	144	852	678
25	Bulls 1 year old and over.....	121	15	132	172	249	243	115	120	105
26	Total value.....dollars..	89,315	211,269	174,019	123,420	229,722	496,052	101,626	112,386	157,678
	Dairy cattle—									
27	Total number.....	2,226	585	960	5,933	253	940	532	3,974	2,989
28	Calves under 1 year of age.....	479	135	227	1,089	52	179	135	995	676
29	Heifers 1 year old and under 2 years.....	458	74	101	727	70	169	67	635	388
30	Cows and heifers 2 years old and over.....	1,204	367	613	3,981	123	574	326	2,278	1,827
31	Bulls 1 year old and over.....	85	9	19	136	8	18	4	66	98
32	Total value.....dollars..	55,515	44,330	45,365	130,892	9,907	71,326	13,589	83,891	67,964
	Sheep:									
33	Total number.....	2,574	61	225	10	44	3,781	416	8,307	8,858
34	Lambs under 1 year of age.....	368	.....	.....	2	9	803	70	779	755
35	Ewes 1 year old and over.....	1,388	60	75	7	20	1,828	100	4,874	6,058
36	Rams 1 year old and over.....	423	1	4	1	5	75	30	511	321
37	Wethers 1 year old and over.....	395	.....	146	.....	10	1,075	126	2,143	1,724
38	Total value.....dollars..	9,961	625	1,125	41	264	31,725	1,719	38,244	38,038
	Goats:									
39	Total number.....	1,674	4	240	1,636	891	157	602	991	2,237
40	Total value.....dollars..	2,671	55	476	2,210	1,774	905	1,203	3,320	3,241
	Swine:									
41	Total number.....	9,739	[1] 5,174	18,370	43,652	20,134	18,411	9,780	14,694	16,193
42	Pigs under 6 months old.....	4,121	729	9,898	23,743	9,185	5,520	5,906	7,920	8,995
43	Sows and gilts for breeding, 6 months old and over..	2,155	452	3,526	8,945	4,936	2,016	2,621	3,476	3,454
44	Boars for breeding, 6 months old and over.....	144	60	311	591	347	371	191	165	235
45	All other hogs, 6 months old and over.....	3,319	770	4,635	10,373	5,666	10,504	1,062	3,133	3,509
46	Total value.....dollars..	76,344	78,878	143,295	283,525	123,128	165,930	54,230	83,213	111,277
	POULTRY AND BEES: 1920.									
47	Chickens.....number..	19,248	12,778	28,604	79,921	14,530	33,968	14,351	26,111	32,658
48	Other poultry.....number..	844	216	518	3,205	707	533	634	942	2,684
49	Value of all poultry.....dollars..	10,071	22,415	29,368	79,767	19,669	48,346	12,382	23,394	28,616
50	Bees.....number of hives..	483	141	163	1,204	511	1,550	2,098	1,530	1,659
51	Total value.....dollars..	1,330	1,920	614	3,873	1,304	12,796	14,967	4,824	5,057
	LIVE-STOCK PRODUCTS: 1919.									
	Dairy products:									
52	Milk produced (as reported).....gallons..	188,908	55,302	134,122	206,721	33,951	205,317	50,052	117,679	140,211
53	Milk sold.....gallons..	5,651	46,793	19,416	36,626	2,910	148,395	4,710	12,728	7,141
54	Cream sold.....gallons..	.....	841	.....	2,550	100	95	.....	.....	10
55	Butter fat sold.....pounds..	1,050	.....	112	60	.....	330	65	125	231
56	Butter made on farms.....pounds..	52,786	9,181	19,950	14,249	3,682	2,000	6,424	33,481	24,785
57	Butter sold.....pounds..	8,694	2,425	3,455	1,702	785	1,200	1,918	2,950	3,772
58	Cheese made on farms.....pounds..	.....	50	.....	.....	.....	.....	.....	.....	.....
59	Value of dairy products [2].....dollars..	31,132	33,407	20,837	25,799	3,044	93,450	6,324	26,760	13,545
60	Receipts from sale of dairy products.....dollars..	7,785	29,334	9,961	20,023	1,940	92,913	3,038	7,829	4,209
61	Average production of milk per dairy cow.....gallons..	122	307	242	52	237	400	111	85	56
	Eggs and chickens:									
62	Eggs produced (as reported).....dozens..	65,576	68,070	121,471	269,362	52,512	219,569	49,980	90,295	103,948
63	Eggs sold.....dozens..	39,385	38,079	49,762	172,470	26,068	80,856	32,666	29,936	54,462
64	Chickens raised (as reported).....number..	20,689	23,303	28,111	77,186	17,273	34,526	12,933	12,785	39,290
65	Chickens sold.....number..	8,217	8,575	5,680	35,662	5,946	15,572	5,430	4,270	14,029
66	Value of chickens and eggs produced.....dollars..	41,161	60,582	76,971	186,805	41,774	179,193	34,869	42,750	62,174
67	Receipts from sale of chickens and eggs.....dollars..	21,741	28,767	26,348	109,461	18,097	69,023	19,400	14,231	29,013
	Honey and wax:									
68	Honey produced.....pounds..	5,971	2,698	1,401	12,720	6,143	33,286	69,395	27,516	26,400
69	Wax produced.....pounds..	175	106	8	378	239	186	2,116	687	761
70	Value of honey and wax.....dollars..	1,672	764	381	3,563	1,740	9,050	19,456	7,663	7,387
	Wool:									
71	Sheep shorn.....number..	1,763	40	.....	10	35	2,750	327	6,276	5,345
72	Wool produced (as reported).....pounds..	4,957	128	.....	40	110	8,990	970	18,377	16,234
73	Value.....dollars..	3,207	75	.....	20	55	4,183	458	10,673	8,726

[1] Includes animals not classified.

[2] Value of milk, cream, and butter fat sold, and of butter and cheese made on farms.

COUNTY TABLE III.—DOMESTIC ANIMALS NOT ON FARMS OR RANGES: 1920—Continued.

1	Inclosures reporting domestic animals.....	402	106	155	262	11	334	127	238	300
2	**Horses**, total number.....	111	68	76	88	52	167	16	48	94
3	**Mules**, total number.....	174	41	161	111	95	230	42	71	197
4	**Asses and burros**, total number.....	1	.....	.....	.....	.....	.....	1	.....	1
5	**Cattle**, total number.....	833	105	197	286	9	310	467	491	787
6	Dairy cows.....	238	73	107	170	6	170	96	245	354
7	**Sheep**, total number.....	.....	.....	.....	.....	.....	.....	.....	.....	.....
8	**Goats**, total number.....	177	2	12	3	.....	5	208	.....	7
9	**Swine**, total number.....	2,014	152	810	612	.....	924	67	25	152
								1,367	895	1,010

COUNTY TABLE IV.—VALUE OF ALL CROPS, AND ACREAGE AND PRODUCTION OF PRINCIPAL CROPS: 1919.

		THE STATE.	Alachua.	Baker.	Bay.	Bradford.	Brevard.	Broward.	Calhoun.	Citrus.
	VALUE OF ALL CROPS.									
1	Total ... dollars	80,256,806	2,913,676	311,477	95,742	1,448,981	1,459,327	825,760	649,485	180,387
2	Cereals ... dollars	14,528,809	1,144,652	126,800	28,992	505,512	6,012	15,075	252,312	58,806
3	Other grains and seeds ... dollars	3,622,037	355,723	3,345	2,313	25,321	1,869	26	38,648	3,721
4	Hay and forage ... dollars	2,510,772	156,608	4,183	4,680	138,354	18,347	11,532	10,637	11,032
5	Vegetables ... dollars	24,937,211	826,935	99,629	27,031	379,994	112,003	730,080	82,824	61,782
6	Fruits and nuts ... dollars	23,981,571	126,845	12,208	8,957	187,624	1,319,907	68,341	27,556	18,825
7	All other crops ... dollars	10,676,406	302,913	65,312	23,769	212,176	1,189	100	237,508	26,221
	SELECTED CROPS (acres harvested and production).									
	Cereals:									
8	Total ... acres	811,737	58,136	9,104	1,066	30,725	246	497	12,262	3,183
9	bushels	9,103,549	717,943	79,612	18,057	314,075	3,709	9,467	157,372	36,738
10	Corn ... acres	790,487	56,333	8,941	1,845	29,314	237	491	11,642	3,155
11	bushels	8,831,112	699,313	77,029	16,079	294,805	3,604	9,287	149,548	36,431
12	Oats ... acres	17,207	1,529	137	87	1,016	.....	6	421	21
13	bushels	222,226	16,410	2,290	1,366	12,326	.....	180	5,239	210
14	Rye ... acres	1,168	73	.....	.....	35	7	.....	1	2
15	bushels	6,308	310	.....	.....	350	75	.....	11	21
16	Rough rice ... acres	2,391	201	26	31	358	.....	.....	130	5
17	bushels	39,157	1,910	293	559	6,574	.....	.....	2,094	76
	Other grains and seeds:									
18	Dry peas ... acres	6,087	277	24	32	92	29	.....	39	187
19	bushels	48,734	1,840	92	148	771	188	.....	89	485
	Hay and forage:									
20	Total ... acres	139,516	8,344	189	152	4,337	634	245	493	636
21	tons	99,432	5,745	193	169	5,415	714	543	380	392
22	All tame or cultivated grasses ... acres	50,674	3,136	172	52	1,051	370	85	387	473
23	tons	44,638	2,538	124	74	3,005	255	76	316	312
24	Wild, salt, or prairie grasses ... acres	6,847	321	.....	10	42	112	80	1	.....
25	tons	6,254	790	.....	5	25	126	150	1	.....
26	Small grains cut for hay ... acres	6,782	493	.....	25	284	.....	.....	54	30
27	tons	4,732	344	.....	14	261	.....	.....	39	25
28	Annual legumes cut for hay ... acres	25,634	1,059	4	28	395	26	.....	44	124
29	tons	15,485	904	8	27	807	52	.....	23	50
30	Silage crops ... acres	3,057	35	7	.....	100	20	30	.....	.....
31	tons	13,178	170	56	.....	680	60	150	.....	.....
32	Corn cut for forage ... acres	42,811	3,001	5	27	2,394	20	.....	7	3
33	tons	9,314	617	4	35	282	22	.....	1	3
34	Kafir, sorghum, etc., for forage ... acres	2,796	194	.....	10	21	86	50	.....	6
35	tons	3,452	367	.....	14	105	99	167	.....	2
36	Root crops for forage ... acres	915	15	1	.....	50	.....	.....	.....	.....
37	tons	2,379	15	1	.....	250	.....	.....	.....	.....
	Vegetables:									
38	Potatoes (Irish or white) ... acres	17,525	151	30	12	146	305	277	31	8
39	bushels	1,767,196	11,161	2,485	576	10,200	14,012	11,131	1,981	453
40	Sweet potatoes and yams ... acres	26,436	1,892	322	117	1,377	96	12	216	124
41	bushels	2,460,872	188,318	37,207	7,887	139,461	9,804	1,107	21,610	11,917
42	Other vegetables ... acres	60,250	4,485	4	55	882	177	3,413	102	601
	Miscellaneous crops:									
43	Tobacco ... acres	4,291	6	43	.....	2	.....	.....	.....	.....
44	pounds	4,473,696	200	15,363	.....	1,550	.....	.....	15	210
45	Cotton ... acres	110,562	1,973	549	34	674	.....	.....	903	45
46	bales	19,538	341	73	13	121	.....	.....	198	5
47	Sugar cane ... acres	20,413	1,323	155	97	995	.....	.....	615	157
48	tons	179,573	9,859	1,929	797	11,418	.....	.....	6,097	1,134
49	Sirup made on farms ... gallons	3,675,249	177,134	38,599	16,087	160,364	.....	.....	173,597	21,877
	FRUITS AND NUTS.									
	Small fruits:									
50	Total ... acres	904	2	1	8	241	1	1	2	.....
51	quarts	1,327,470	1,175	1,480	3,851	422,354	1,163	1,413	1,215	112
52	Strawberries ... acres	834	2	1	2	240	1	1	2	.....
53	quarts	1,267,673	1,175	1,480	1,408	422,084	1,163	1,413	1,065	112
	Orchard fruits:									
54	Total ... trees not of bearing age	152,041	3,601	1,403	1,637	4,209	1,753	725	1,626	1,433
55	trees of bearing age	285,213	14,805	2,373	2,192	8,299	1,590	35	3,023	1,686
56	bushels harvested	211,702	16,952	2,124	1,350	7,527	646	.....	6,978	1,800
57	Peaches ... trees not of bearing age	116,913	3,027	857	1,441	3,352	1,390	.....	1,488	1,063
58	trees of bearing age	206,155	8,304	1,291	1,441	6,696	1,539	.....	3,195	1,100
59	bushels harvested	148,006	8,247	888	1,047	5,731	613	.....	6,424	1,217
60	Pears ... trees not of bearing age	20,574	314	364	41	220	57	725	31	35
61	trees of bearing age	46,199	5,707	570	272	719	25	35	143	205
62	bushels harvested	43,232	8,184	800	192	932	29	.....	166	270
63	Plums and prunes ... trees not of bearing age	12,985	223	174	105	615	259	.....	99	335
64	trees of bearing age	32,315	779	505	470	880	26	.....	278	381
65	bushels harvested	20,316	516	434	108	864	4	.....	386	313
66	Grapes ... vines not of bearing age	29,767	355	146	2,254	390	309	80	150	11
67	vines of bearing age	57,840	1,037	243	3,090	6,480	700	20	114	263
68	pounds harvested	1,220,623	81,429	16,120	28,075	93,067	40,430	100	12,545	3,915
	Subtropical fruits:									
69	Oranges ... trees not of bearing age	2,311,571	6,933	539	389	2,004	111,132	3,848	2,068	1,125
70	trees of bearing age	3,645,811	26,942	582	782	2,702	237,096	4,014	1,750	4,093
71	boxes harvested	5,930,422	19,208	381	298	3,271	388,735	11,933	1,287	5,206
72	Lemons ... trees not of bearing age	22,756	.....	3	6	30	211	40	1	14
73	trees of bearing age	34,176	.....	3	1	7	327	16	6	40
74	boxes harvested	31,204	.....	2	.....	6	198	22	10	12
75	Grapefruit ... trees not of bearing age	963,336	258	17	8	1	28,395	10,454	1	36
76	trees of bearing age	1,681,481	46	19	157	9	77,627	6,690	16	137
77	boxes harvested	3,158,431	44	12	135	17	131,781	17,811	18	222
78	Tangerines ... trees not of bearing age	29,770	15	.....	.....	.....	1,295	.....	.....	.....
79	trees of bearing age	38,516	97	.....	.....	6	4,300	.....	.....	.....
80	boxes harvested	67,475	145	.....	.....	5	7,120	.....	.....	.....
81	Figs ... trees not of bearing age	18,334	200	41	145	196	678	.....	130	33
82	trees of bearing age	22,136	369	114	379	417	200	.....	266	92
83	pounds harvested	441,591	11,957	1,249	1,266	2,167	5,064	.....	11,634	1,500
84	Pineapples ... plants not of bearing age	1,599,660	.....	.....	.....	.....	.....	.....	.....	.....
85	plants of bearing age	924,594	.....	.....	.....	.....	.....	.....	.....	.....
86	crates harvested	26,016	.....	.....	.....	.....	.....	.....	.....	.....
	Nuts:									
87	Pecans ... trees not of bearing age	208,613	8,181	4,686	386	13,047	382	.....	2,128	291
88	trees of bearing age	113,547	19,960	4,790	99	7,070	78	.....	593	57
89	pounds harvested	1,025,673	109,504	15,907	1,030	65,009	915	.....	19,718	283

COUNTY TABLE IV.—VALUE OF ALL CROPS, AND ACREAGE

		Clay.	Columbia.	Dade.	De Soto.	Duval.	Escambia.	Flagler.	Franklin.	Gadsden.
	VALUE OF ALL CROPS.									
1	Total.....dollars..	287,244	1,158,111	3,229,914	4,059,284	604,249	609,859	390,476	6,959	3,916,670
2	Cereals.....dollars..	61,412	600,990	10,798	179,132	70,041	167,559	10,390	288	847,792
3	Other grains and seeds.....dollars..	2,435	18,533	2,567	16,708	4,123	14,563	327	.....	15,853
4	Hay and forage.....dollars..	36,809	19,466	24,653	77,580	54,116	48,936	20,300	83	104,249
5	Vegetables.....dollars..	142,256	148,966	2,012,434	1,214,353	385,195	226,404	344,267	3,912	380,278
6	Fruits and nuts.....dollars..	26,551	22,498	1,158,994	2,461,008	57,857	38,936	7,688	405	39,440
7	All other crops.....dollars..	17,781	347,658	20,498	110,503	32,917	113,461	7,504	2,271	2,520,058
	SELECTED CROPS (acres harvested and production).									
	Cereals:									
8	Total.....acres..	4,243	37,642	327	7,477	3,606	9,341	838	12	37,233
9	bushels..	38,497	379,224	6,829	109,875	43,994	105,518	6,395	180	532,050
10	Corn.....acres..	4,115	35,795	277	7,316	3,501	9,035	826	12	36,746
11	bushels..	35,998	357,155	6,229	106,906	42,419	101,522	6,258	180	521,092
12	Oats.....acres..	105	1,683	35	1	89	283	.....	.....	453
13	bushels..	1,972	20,013	460	13	1,388	3,719	.....	.....	10,335
14	Rye.....acres..	.....	84	.....	.....	.....	1	.....	.....	.....
15	bushels..	.....	673	.....	.....	.....	10	.....	.....	.....
16	Rough rice.....acres..	23	75	.....	157	15	17	12	.....	27
17	bushels..	527	1,333	.....	2,896	179	172	137	.....	523
	Other grains and seeds:									
18	Dry peas.....acres..	46	106	1	155	154	36	5	.....	114
19	bushels..	501	910	10	1,332	750	289	15	.....	527
	Hay and forage:									
20	Total.....acres..	2,010	846	382	3,072	1,607	2,141	711	3	4,291
21	tons..	1,982	659	924	2,818	2,515	1,857	770	3	3,743
22	All tame or cultivated grasses.....acres..	754	410	115	1,583	964	1,853	365	3	977
23	tons..	697	217	167	1,557	1,132	1,507	347	3	803
24	Wild, salt, or prairie grasses.....acres..	5	13	30	1,038	21	16	50	.....	7
25	tons..	5	7	30	906	20	11	30	.....	7
26	Small grains cut for hay.....acres..	77	22	.....	69	77	110	41	.....	1,788
27	tons..	31	18	.....	102	72	113	101	.....	1,340
28	Annual legumes cut for hay.....acres..	53	257	40	137	124	54	215	.....	1,233
29	tons..	67	357	16	127	214	42	180	.....	1,105
30	Silage crops.....acres..	318	.....	8	.....	125	42	15	.....	70
31	tons..	843	.....	50	.....	756	120	87	.....	335
32	Corn cut for forage.....acres..	770	122	100	217	246	61	20	.....	78
33	tons..	256	49	50	89	192	48	12	.....	11
34	Kafir, sorghum, etc., for forage.....acres..	31	20	54	16	32	2	5	.....	32
35	tons..	81	7	191	25	96	7	13	.....	33
36	Root crops for forage.....acres..	2	2	35	12	18	3	.....	.....	106
37	tons..	2	4	420	12	33	9	.....	.....	109
	Vegetables:									
38	Potatoes (Irish or white).....acres..	207	14	115	440	410	57	1,368	2	24
39	bushels..	17,802	1,421	8,470	43,591	26,929	3,881	103,561	237	2,008
40	Sweet potatoes and yams.....acres..	384	529	107	497	964	908	124	10	1,546
41	bushels..	37,537	62,678	15,753	53,011	85,449	70,192	11,777	1,665	143,878
42	Other vegetables.....acres..	77	206	6,855	4,082	660	300	41	4	78
	Miscellaneous crops:									
43	Tobacco.....acres..	.....	.....	35	34	.....	4	.....	.....	3,390
44	pounds..	.....	.....	35,000	9,120	.....	1,200	.....	.....	3,725,526
45	Cotton.....acres..	.....	7,097	.....	46	8	2,593	.....	.....	369
46	bales..	.....	943	.....	17	2	382	.....	.....	92
47	Sugar cane.....acres..	91	477	4	670	189	318	38	7	1,451
48	tons..	949	4,111	38	5,999	1,863	1,972	413	85	13,957
49	Sirup made on farms.....gallons..	13,625	91,186	668	87,092	23,976	34,922	6,361	2,028	470,946
	FRUITS AND NUTS.									
	Small fruits:									
50	Total.....acres..	11	.....	6	15	11	20	2	.....	.....
51	quarts..	23,135	.....	13,386	19,016	12,762	12,063	1,792	125	.....
52	Strawberries.....acres..	11	.....	5	11	8	12	2	.....	.....
53	quarts..	23,135	.....	12,786	16,220	10,338	8,133	1,762	25	.....
	Orchard fruits:									
54	Total.....trees not of bearing age..	2,774	1,334	3,256	3,624	2,994	11,337	434	5	1,488
55	trees of bearing age..	7,057	3,759	2,402	3,233	6,234	24,071	273	16	5,387
56	bushels harvested..	2,655	3,109	1,702	2,450	2,054	9,646	77	15	5,503
57	Peaches.....trees not of bearing age..	2,072	1,119	18	1,553	1,104	10,781	329	2	1,253
58	trees of bearing age..	5,059	2,736	12	1,573	2,697	19,511	110	11	4,061
59	bushels harvested..	2,201	1,886	.....	543	1,555	7,072	39	6	3,632
60	Pears.....trees not of bearing age..	168	80	3,232	1,913	364	418	42	3	33
61	trees of bearing age..	969	541	2,450	1,545	1,288	4,358	140	4	585
62	bushels harvested..	185	862	1,702	1,854	632	2,396	36	6	1,214
63	Plums and prunes.....trees not of bearing age..	520	131	6	156	1,516	111	16	.....	177
64	trees of bearing age..	1,025	480	.....	115	2,232	198	17	1	726
65	bushels harvested..	269	361	.....	53	767	178	.....	3	647
66	Grapes.....vines not of bearing age..	151	166	.....	1,148	661	4,057	106	.....	112
67	vines of bearing age..	2,373	843	.....	301	1,387	9,684	235	35	378
68	pounds harvested..	47,610	15,673	.....	3,334	98,623	15,030	2,816	3,200	28,555
	Subtropical fruits:									
69	Oranges.....trees not of bearing age..	955	252	44,801	270,572	4,894	6,815	1,268	18	67
70	trees of bearing age..	3,317	446	49,646	342,744	13,924	1,723	3,501	111	62
71	boxes harvested..	2,509	342	50,054	760,070	10,859	195	1,925	30	62
72	Lemons.....trees not of bearing age..	2	.....	453	4,923	13	16	20	.....	.....
73	trees of bearing age..	3	2	2,107	914	4	1	2	.....	.....
74	boxes harvested..	.....	.....	1,860	1,242	.....	1	.....	.....	.....
75	Grapefruit.....trees not of bearing age..	32	6	80,068	97,388	259	24	91	.....	.....
76	trees of bearing age..	18	.....	239,493	123,411	636	4	339	.....	.....
77	boxes harvested..	16	.....	450,117	211,972	1,038	.....	322	.....	.....
78	Tangerines.....trees not of bearing age..	.....	.....	20	1,010	.....	.....	.....	.....	.....
79	trees of bearing age..	.....	.....	315	1,536	.....	.....	600	.....	.....
80	boxes harvested..	.....	.....	299	3,879	.....	.....	255	.....	.....
81	Figs.....trees not of bearing age..	50	73	73	249	353	1,922	38	.....	113
82	trees of bearing age..	215	140	12	560	515	637	26	.....	418
83	pounds harvested..	1,989	2,485	20	456	6,003	12,961	431	.....	17,161
84	Pineapples.....plants not of bearing age..	.....	.....	100	240	.....	.....	.....	.....	.....
85	plants of bearing age..	.....	.....	50,001	3,650	.....	.....	.....	.....	.....
86	crates harvested..	.....	.....	1,050	15	.....	.....	.....	.....	.....
	Nuts:									
87	Pecans.....trees not of bearing age..	9,568	5,295	205	454	4,870	5,837	1	4	3,865
88	trees of bearing age..	1,805	4,197	2	109	3,905	3,674	35	6	5,328
89	pounds harvested..	7,373	44,788	.....	578	24,686	40,327	100	45	77,669

AND PRODUCTION OF PRINCIPAL CROPS: 1919—Continued.

Hamilton.	Hernando.	Hillsborough.	Holmes.	Jackson.	Jefferson.	Lafayette.	Lake.	Lee.	Leon.	Levy.	Liberty.	Madison.	Manatee.	
1,089,244	427,663	2,096,677	1,574,744	5,238,322	1,662,871	532,723	1,731,903	1,359,239	1,528,535	1,193,919	233,671	1,884,767	3,739,003	1
434,977	126,556	246,427	475,367	2,261,844	827,369	250,201	75,515	9,155	624,796	317,137	68,432	818,346	66,072	2
250,607	13,001	15,874	350,307	1,206,542	130,769	34,244	10,580	4,211	29,572	298,167	62,975	57,024	3,379	3
14,356	32,141	79,023	43,045	146,207	36,416	8,834	77,736	14,465	117,277	52,878	4,236	83,336	37,391	4
129,936	107,739	494,468	188,920	386,950	263,849	104,067	374,821	396,844	179,994	367,708	39,650	294,499	2,190,933	5
9,972	87,307	1,139,818	39,079	74,425	32,448	8,603	1,148,708	916,644	19,737	39,218	514	38,749	1,387,109	6
249,396	60,919	120,167	478,026	1,162,354	372,020	126,774	44,543	17,920	557,159	118,811	57,864	592,813	54,119	7
29,170	4,738	10,733	32,654	93,706	51,032	18,053	4,165	323	39,944	14,371	3,854	51,670	2,397	8
271,729	79,317	153,669	208,907	1,417,767	520,168	156,051	47,194	5,714	393,038	199,663	43,042	517,311	40,420	9
28,869	4,656	10,594	31,353	91,730	49,731	17,887	4,144	312	39,150	13,870	3,773	49,227	2,315	10
269,175	78,439	151,276	280,965	1,395,023	505,347	154,447	47,024	5,559	381,519	193,163	40,942	487,249	38,911	11
84	82	88	1,157	1,831	1,099	81	7	6	704	466	71	2,062	11	12
555	878	1,394	15,120	21,017	14,099	851	35	90	10,933	6,293	1,839	28,194	185	13
56	.....	3	4	35	197	18	.....	.....	40	32	.....	324	.....	14
280	.....	30	42	270	606	37	.....	.....	230	160	.....	1,302	.....	15
4	.....	44	126	97	5	67	3	2	6	1	10	44	68	16
114	.....	937	2,689	1,351	116	716	15	40	30	27	261	531	1,277	17
384	126	290	152	560	82	31	101	72	180	107	10	314	79	18
4,177	525	2,845	1,386	4,938	2,282	318	874	602	1,047	621	30	3,230	728	19
577	2,625	2,967	2,332	14,873	2,710	1,602	3,856	437	6,801	4,582	188	13,195	1,306	20
502	1,173	3,200	1,609	5,039	1,277	323	2,858	517	5,085	1,915	142	3,045	1,419	21
305	1,424	1,806	819	2,318	1,046	52	3,109	328	1,158	1,367	12	1,318	807	22
326	776	1,674	581	1,259	619	43	2,360	350	779	1,187	12	771	788	23
5	29	353	64	888	71	.....	75	17	4	2	.....	25	431	24
5	12	354	38	462	36	.....	66	28	7	2	.....	13	509	25
60	145	9	96	167	431	5	49	12	305	323	173	198	25	26
22	78	5	46	135	215	2	39	18	228	107	126	120	23	27
159	97	162	1,241	9,345	430	212	220	46	1,606	311	3	1,301	9	28
129	68	176	705	2,529	240	97	167	78	1,159	147	4	835	10	29
.....	.....	92	34	40	.....	.....	18	.....	317	.....	.....	28	8	30
.....	.....	376	197	190	.....	.....	65	.....	1,302	.....	.....	50	70	31
40	920	468	66	1,512	606	1,325	237	31	3,091	2,396	.....	10,204	22	32
12	219	295	33	257	84	171	78	40	749	304	.....	1,160	11	33
.....	10	54	4	408	48	8	144	.....	191	121	.....	121	4	34
.....	20	217	4	114	32	10	74	.....	164	44	.....	96	8	35
8	.....	23	8	195	78	.....	4	3	129	62	.....	.....	.....	36
8	.....	103	5	183	51	.....	9	3	697	124	.....	.....	.....	37
14	35	551	69	114	34	3	66	28	59	12	13	49	62	38
1,487	2,517	28,168	3,629	7,417	3,253	438	3,836	1,763	3,190	1,139	1,437	3,695	4,068	39
455	195	459	720	1,942	1,433	207	271	82	1,197	630	159	1,039	194	40
49,419	14,504	33,406	53,452	139,930	116,547	32,284	20,230	7,640	78,180	91,840	17,040	97,081	22,910	41
63	435	2,005	277	539	247	100	2,534	853	203	1,173	6	189	4,409	42
.....	.....	.....	27	7	8	.....	.....	.....	108	.....	.....	396	3	43
.....	.....	.....	3,490	2,306	1,200	.....	.....	.....	91,050	.....	.....	359,250	850	44
5,361	138	61	9,848	16,080	8,572	1,857	281	.....	12,781	527	7	6,966	31	45
731	11	17	2,024	3,556	1,342	203	52	.....	2,093	114	4	1,277	7	46
288	433	790	614	2,025	452	380	255	107	601	405	223	692	326	47
3,079	3,631	4,344	5,235	14,228	5,832	3,472	1,444	1,030	4,542	3,237	1,617	8,590	2,713	48
52,762	51,986	98,855	77,967	413,570	102,605	65,872	23,815	15,821	92,374	77,174	50,886	140,185	46,190	49
1	1	341	5	16	.....	.....	4	2	1	.....	.....	1	6	50
370	2,368	461,853	3,889	17,716	145	5	2,783	1,570	630	.....	.....	600	6,675	51
.....	1	337	3	5	.....	.....	4	1	1	.....	.....	1	6	52
.....	2,338	459,323	2,063	6,123	145	.....	2,783	1,220	630	.....	.....	600	6,460	53
1,031	3,664	3,276	4,538	10,067	1,542	1,080	12,095	368	3,181	2,006	148	2,284	308	54
1,154	2,341	7,000	9,928	21,542	3,489	2,252	14,108	358	8,197	3,545	461	4,341	553	55
2,765	3,001	3,241	10,497	21,684	3,034	2,305	7,294	234	6,053	4,739	238	7,085	263	56
713	3,010	2,253	3,746	8,879	1,263	1,002	10,470	271	2,097	1,817	145	1,674	268	57
872	1,668	5,266	6,839	14,877	1,955	1,730	12,356	272	4,460	1,940	409	2,942	369	58
2,352	1,892	2,458	7,760	15,581	1,866	1,762	5,273	134	3,167	3,298	212	5,328	242	59
206	299	60	247	197	212	54	1,593	2	579	112	1	86	.....	60
148	288	455	434	959	1,321	353	1,580	85	3,138	861	51	439	.....	61
123	757	262	772	1,192	1,081	372	2,001	100	2,401	1,062	25	606	.....	62
102	355	961	431	991	59	9	32	83	453	77	2	498	40	63
133	385	1,276	2,618	5,695	211	161	172	.....	564	731	1	959	184	64
290	352	520	1,948	4,901	87	170	20	.....	481	376	1	1,151	21	65
139	110	931	282	501	184	68	285	62	271	98	17	169	55	66
176	150	1,376	544	1,184	216	132	4,030	104	252	144	32	505	91	67
12,945	2,253	18,822	28,159	42,778	1,050	125	16,558	1,460	9,866	11,109	.....	28,096	3,050	68
5	30,409	174,461	334	3,203	164	301	94,911	72,768	151	983	.....	166	60,034	69
9	21,730	168,747	104	1,144	179	343	253,431	117,526	88	2,491	.....	102	135,374	70
.....	15,139	327,329	503	685	112	559	368,052	137,155	85	6,320	.....	211	216,615	71
.....	19	681	4	11	.....	4	288	481	12	16	.....	2	3,252	72
.....	27	895	3	.....	.....	1	731	5,933	.....	17	.....	.....	3,509	73
.....	7	967	1	.....	.....	1	1,053	2,423	.....	71	.....	.....	4,659	74
3	6,477	29,197	.....	16	.....	2	24,066	44,481	6	7	.....	.....	135,549	75
2	13,661	35,436	4	4	.....	2	49,105	148,387	25	5	.....	.....	168,621	76
4	17,108	53,867	15	.....	.....	2	74,371	269,314	110	3	.....	.....	407,692	77
.....	170	410	.....	.....	.....	.....	260	170	4	.....	.....	.....	.....	78
.....	30	470	.....	.....	.....	.....	1,023	320	.....	.....	.....	.....	.....	79
.....	67	958	.....	.....	.....	.....	1,641	579	.....	.....	.....	.....	.....	80
148	373	281	627	820	304	56	381	84	219	70	.....	326	36	81
137	1,896	278	1,185	1,526	891	51	594	36	957	134	.....	1,238	119	82
631	46,043	1,893	34,244	40,061	16,887	1,560	1,819	21	7,514	9,001	.....	44,892	146	83
.....	.....	100	.....	.....	.....	.....	.....	54	.....	.....	.....	.....	.....	84
.....	.....	.....	.....	.....	.....	.....	.....	20	.....	.....	.....	.....	.....	85
.....	.....	.....	.....	.....	.....	.....	.....	.....	.....	.....	.....	.....	.....	86
1,451	1,145	1,344	3,466	1,598	23,645	553	1,160	48	62,176	1,307	.....	2,769	186	87
666	843	485	2,264	3,486	13,792	326	577	47	4,633	2,036	.....	2,514	74	88
8,915	1,029	4,091	23,513	39,073	79,086	6,480	5,028	95	16,346	33,894	.....	43,545	737	89

COUNTY TABLE IV.—VALUE OF ALL CROPS, AND ACREAGE

		Marion.	Monroe.	Nassau.	Okaloosa.	Okeechobee.	Orange.	Osceola.	Palm Beach.	Pasco.
	VALUE OF ALL CROPS.									
1	Total ... dollars	2,315,602	208,313	285,514	517,733	60,597	3,254,302	518,552	1,287,304	743,937
2	Cereals ... dollars	663,888	81	52,908	52,215	10,350	90,784	29,382	33,859	49,851
3	Other grains and seeds ... dollars	205,601	53	9,593	1,048	1,728	2,409	7,636	28,613	29,209
4	Hay and forage ... dollars	146,957	.....	8,269	6,469	1,972	96,155	20,536	27,756	81,611
5	Vegetables ... dollars	657,611	49,813	168,038	101,522	32,088	608,884	88,695	755,808	102,465
6	Fruits and nuts ... dollars	473,202	156,566	12,385	27,422	8,523	2,448,047	367,217	275,433	312,936
7	All other crops ... dollars	168,343	2,800	34,321	329,057	5,936	8,023	5,086	166,835	167,775
	SELECTED CROPS (acres harvested and production).									
	Cereals:									
8	Total ... acres	35,516	6	3,260	3,673	402	3,534	1,325	801	2,614
9	bushels	418,138	50	33,036	32,857	6,422	56,713	18,224	20,843	31,110
10	Corn ... acres	34,075	1	3,147	3,561	398	3,525	1,296	796	2,597
11	bushels	399,380	40	31,644	31,669	6,357	56,563	17,692	20,748	30,952
12	Oats ... acres	1,304	.....	71	104	.....	4	4	.....	8
13	bushels	17,190	.....	989	1,111	.....	52	52	.....	69
14	Rye ... acres	60	.....	4	.....	.....	.....	.....	.....	.....
15	bushels	403	.....	40	.....	.....	.....	.....	.....	.....
16	Rough rice ... acres	77	.....	35	8	4	2	8	.....	9
17	bushels	1,165	.....	343	77	65	52	200	.....	89
	Other grains and seeds:									
18	Dry peas ... acres	315	.....	28	4	24	93	108	3	401
19	bushels	2,338	.....	254	36	237	398	1,270	27	3,833
	Hay and forage:									
20	Total ... acres	9,281	.....	370	1,119	32	3,162	748	534	3,042
21	tons	7,567	.....	294	250	68	4,300	872	1,285	3,354
22	All tame or cultivated grasses ... acres	3,177	.....	234	150	12	2,410	515	247	1,090
23	tons	2,173	.....	178	89	40	2,411	507	359	991
24	Wild, salt, or prairie grasses ... acres	1,169	.....	.....	5	1	306	83	13	165
25	tons	669	.....	.....	4	2	315	91	13	190
26	Small grains cut for hay ... acres	448	.....	9	20	1	33	2	5	56
27	tons	196	.....	9	9	1	24	2	5	54
28	Annual legumes cut for hay ... acres	1,693	.....	97	10	18	100	21	27	1,081
29	tons	957	.....	66	10	25	86	14	32	1,015
30	Silage crops ... acres	602	.....	.....	2	.....	185	50	56	147
31	tons	3,132	.....	.....	7	.....	1,069	165	344	674
32	Corn cut for forage ... acres	2,157	.....	30	917	.....	71	48	69	1,032
33	tons	406	.....	41	127	.....	21	49	53	287
34	Kafir, sorghum, etc., for forage ... acres	19	.....	.....	15	.....	38	15	121	63
35	tons	15	.....	.....	4	.....	312	7	466	135
36	Root crops for forage ... acres	16	.....	.....	.....	.....	19	14	6	8
37	tons	19	.....	.....	.....	.....	62	37	13	8
	Vegetables:									
38	Potatoes (Irish or white) ... acres	110	.....	32	5	68	69	270	218	48
39	bushels	6,899	.....	2,020	336	6,426	4,741	14,700	32,351	2,044
40	Sweet potatoes and yams ... acres	1,255	16	683	139	45	215	146	92	224
41	bushels	102,700	1,643	81,525	11,772	4,236	20,592	9,595	7,821	21,773
42	Other vegetables ... acres	5,093	230	30	21	39	1,386	112	2,938	431
	Miscellaneous crops:									
43	Tobacco ... acres	2	.....	9	.....	.....	.....	.....	2	168
44	pounds	1,100	.....	2,000	.....	.....	.....	.....	1,225	197,660
45	Cotton ... acres	281	.....	4	6,036	.....	40	.....	.....	140
46	bales	36	.....	2	1,429	.....	13	.....	.....	28
47	Sugar cane ... acres	945	20	211	436	58	29	24	344	315
48	tons	5,985	133	2,610	2,616	408	226	190	7,866	3,244
49	Sirup made on farms ... gallons	130,411	2,500	28,835	48,499	5,300	3,928	2,579	148,380	43,907
	FRUITS AND NUTS.									
	Small fruits:									
50	Total ... acres	.....	1	.....	2	.....	12	5	2	16
51	quarts	320	500	392	1,000	500	11,228	9,290	3,531	32,775
52	Strawberries ... acres	.....	.....	.....	1	.....	7	5	2	10
53	quarts	220	.....	392	328	300	8,020	9,165	3,531	26,709
	Orchard fruits:									
54	Total ... trees not of bearing age	7,370	440	682	1,187	85	5,127	901	1,996	3,845
55	trees of bearing age	19,527	575	2,534	4,597	51	5,505	1,411	248	6,253
56	bushels harvested	8,530	670	1,777	2,840	35	1,801	754	17	2,981
57	Peaches ... trees not of bearing age	5,829	.....	252	1,087	26	4,520	660	584	2,502
58	trees of bearing age	15,604	.....	1,691	4,020	1	5,147	1,103	14	4,189
59	bushels harvested	6,849	.....	989	2,600	.....	1,439	601	4	1,764
60	Pears ... trees not of bearing age	1,310	440	310	12	55	418	111	1,352	907
61	trees of bearing age	3,376	575	335	154	50	342	204	232	954
62	bushels harvested	1,477	670	308	153	35	420	68	13	823
63	Plums and prunes ... trees not of bearing age	223	.....	120	24	4	165	110	42	414
64	trees of bearing age	531	.....	508	366	.....	105	98	.....	1,101
65	bushels harvested	204	.....	480	48	.....	32	85	.....	394
66	Grapes ... vines not of bearing age	483	.....	361	72	.....	313	721	334	7,363
67	vines of bearing age	550	30	693	1,130	.....	1,218	203	121	3,122
68	pounds harvested	17,618	20	26,061	27,952	.....	7,404	2,150	572	14,175
	Subtropical fruits:									
69	Oranges ... trees not of bearing age	31,622	2,167	130	13	3,863	284,994	34,279	24,756	62,462
70	trees of bearing age	131,419	2,478	49	70	2,144	432,262	51,702	29,795	57,670
71	boxes harvested	158,912	1,651	34	17	2,248	790,904	112,029	33,974	87,836
72	Lemons ... trees not of bearing age	14	1,419	.....	.....	17	106	175	7,000	292
73	trees of bearing age	29	1,550	.....	.....	13	1,151	687	11,477	948
74	boxes harvested	15	800	.....	.....	1	2,453	1,388	6,763	2,646
75	Grapefruit ... trees not of bearing age	1,915	4,649	.....	.....	1,654	32,087	6,805	22,718	21,190
76	trees of bearing age	3,827	6,808	.....	.....	1,318	62,994	11,590	38,306	18,943
77	boxes harvested	10,328	5,484	.....	.....	1,206	155,701	25,619	40,262	28,137
78	Tangerines ... trees not of bearing age	26	156	.....	.....	.....	3,335	233	966	.....
79	trees of bearing age	1,231	230	.....	.....	.....	3,900	1,256	398	60
80	boxes harvested	1,708	78	.....	.....	.....	8,060	1,830	269	15
81	Figs ... trees not of bearing age	207	1	58	173	.....	109	76	3,875	393
82	trees of bearing age	387	.....	180	446	.....	90	48	762	137
83	pounds harvested	12,769	.....	825	19,844	.....	518	910	1,235	1,816
84	Pineapples ... plants not of bearing age	.....	3,500	.....	.....	.....	.....	1,000	295,666	.....
85	plants of bearing age	.....	600	.....	.....	.....	.....	1,000	346,016	.....
86	crates harvested	.....	50	.....	.....	.....	.....	4	18,044	.....
	Nuts:									
87	Pecans ... trees not of bearing age	2,530	9	2,197	3,506	.....	2,422	126	131	78
88	trees of bearing age	2,209	.....	2,244	3,308	.....	839	105	1	63
89	pounds harvested	15,031	.....	19,388	54,521	.....	6,174	1,028	.....	416

AND PRODUCTION OF PRINCIPAL CROPS: 1919—Continued.

Pinellas.	Polk.	Putnam.	St. Johns.	St. Lucie.	Santa Rosa.	Seminole.	Sumter.	Suwannee.	Taylor.	Volusia.	Wakulla.	Walton.	Washington.	
1,551,459	4,990,169	2,517,740	3,006,492	1,066,172	779,814	3,231,896	1,895,426	1,801,113	377,326	1,312,882	347,048	805,826	940,707	1
8,092	183,261	125,092	87,139	8,691	251,837	50,085	297,346	830,894	162,329	78,907	130,806	258,064	384,691	2
416	9,392	13,830	3,619	285	62,941	2,287	61,636	23,148	15,989	3,695	45,552	70,960	48,980	3
36,482	71,926	82,045	74,783	11,818	33,535	24,449	59,113	42,635	13,426	34,967	26,127	27,920	92,015	4
65,800	501,813	1,170,688	2,777,323	173,097	183,058	2,559,886	1,218,851	251,383	113,804	307,790	68,064	160,544	112,359	5
1,417,119	4,139,881	1,096,373	54,694	862,367	33,273	586,161	176,050	50,208	12,552	865,762	18,182	29,722	32,465	6
23,550	83,896	20,712	8,934	9,914	215,170	9,028	82,430	602,755	59,226	21,761	58,317	258,616	270,197	7
291	7,892	7,125	6,183	240	14,432	1,946	16,376	58,309	13,102	3,051	12,023	22,787	22,601	8
5,036	114,322	78,145	54,160	5,432	158,041	31,310	186,342	515,618	101,783	49,259	81,975	161,237	239,971	9
287	7,856	7,082	6,140	240	14,010	1,044	16,222	57,610	12,931	3,608	11,803	22,505	21,571	10
4,961	113,772	77,728	53,262	5,432	152,145	31,284	184,299	507,217	99,714	48,759	80,632	158,357	225,611	11
.....	16	25	19	.....	358	2	153	261	148	17	116	218	764	12
.....	185	270	348	.....	4,849	26	2,033	2,314	1,334	255	1,225	1,864	10,147	13
.....	.....	1	7	.....	.....	.....	.....	107	3	10	.....	.....	64	14
.....	.....	10	70	.....	.....	.....	.....	890	29	133	.....	.....	326	15
2	20	17	17	.....	46	.....	1	323	8	1	14	43	202	16
25	365	137	480	.....	768	.....	10	5,132	151	22	118	694	3,887	17
21	193	206	164	1	98	26	67	117	11	126	11	151	134	18
73	1,479	1,719	873	5	931	213	676	375	117	817	172	659	1,182	19
1,418	3,149	4,330	2,483	296	1,773	729	2,728	2,324	551	1,900	3,836	1,997	4,970	20
1,398	3,096	3,128	2,972	557	1,207	894	2,146	1,686	504	1,511	993	991	3,433	21
1,228	2,031	2,037	1,576	164	539	230	2,268	905	152	686	314	1,316	774	22
996	1,486	2,040	2,101	190	325	217	1,908	513	201	586	379	645	1,548	23
31	170	91	133	12	38	430	73	81	20	32	11	62	211	24
21	192	101	90	18	22	583	67	46	13	18	9	38	107	25
8	29	96	22	32	453	.....	34	148	8	27	89	88	106	26
3	36	56	6	18	262	.....	31	58	10	58	34	73	163	27
68	440	427	375	25	654	47	54	785	56	254	37	137	293	28
110	502	272	283	32	418	56	26	660	38	185	24	161	190	29
12	175	33	155	28	20	.....	.....	91	.....	194	.....	.....	.....	30
110	734	200	384	170	90	.....	.....	304	.....	328	.....	.....	.....	31
25	240	1,575	211	11	65	12	203	313	315	683	3,342	380	3,043	32
28	45	364	82	21	66	12	35	103	242	285	537	57	1,369	33
38	43	71	4	12	.....	10	70	1	.....	13	43	5	543	34
90	75	95	4	96	.....	26	27	2	.....	34	10	8	56	35
8	21	.....	7	12	4	.....	26	.....	.....	11	.....	9	.....	36
40	26	.....	22	12	24	.....	52	.....	.....	17	.....	9	.....	37
32	231	3,454	7,174	159	56	276	47	45	18	416	16	46	29	38
2,266	15,347	350,115	895,343	9,626	5,263	25,419	2,233	2,892	1,522	53,491	1,411	3,226	2,089	39
28	530	546	596	35	563	131	282	698	265	289	213	646	582	40
2,730	57,043	40,377	47,116	2,211	66,719	20,077	22,561	83,267	36,411	31,645	21,714	52,428	41,193	41
176	1,374	337	78	738	51	3,490	6,637	1,401	221	329	42	11	30	42
.....	.....	.....	.....	.....	.....	.....	.....	31	.....	.....	2	.....	14	43
.....	.....	.....	.....	.....	.....	.....	.....	20,727	.....	.....	730	.....	3,924	44
.....	58	32	.....	.....	5,292	320	406	13,727	31	95	169	4,446	2,684	45
.....	11	8	.....	.....	888	41	45	1,663	6	28	41	991	690	46
79	470	173	64	50	311	7	403	690	260	112	238	345	651	47
779	2,883	1,229	545	531	1,923	44	3,632	7,587	2,726	896	2,380	2,430	5,095	48
12,040	66,388	23,183	7,870	6,837	38,503	813	63,790	139,487	48,206	14,590	38,828	55,595	116,256	49
16	101	6	5	1	11	4	.....	3	1	16	.....	3	.....	50
20,215	174,388	7,498	5,585	735	10,156	5,147	239	1,752	1,550	22,833	614	3,247	269	51
16	101	6	5	1	4	4	.....	3	1	9	.....	2	.....	52
20,095	174,088	7,300	5,510	735	3,165	5,147	25	1,752	1,550	13,012	464	1,980	261	53
968	1,512	5,963	1,479	89	5,145	331	3,970	4,687	1,601	1,384	2,402	7,017	4,639	54
4,822	1,274	16,543	2,348	78	6,338	965	4,415	5,625	2,738	8,226	4,880	11,223	8,583	55
2,257	932	7,452	1,009	77	4,738	858	4,624	5,164	3,499	3,812	5,354	6,249	8,201	56
260	1,276	4,915	947	69	4,008	197	3,390	4,036	1,162	1,234	1,869	5,427	4,206	57
3,527	1,122	12,625	1,254	73	4,158	699	3,228	4,566	1,821	6,942	3,623	8,775	6,682	58
877	793	5,798	433	77	2,954	647	3,119	4,276	2,643	3,379	4,163	5,297	6,878	59
566	82	768	220	.....	527	120	348	314	30	88	147	506	246	60
734	120	2,718	871	.....	665	234	840	447	167	1,154	298	687	1,374	61
1,257	119	1,201	409	.....	1,297	191	1,145	362	157	337	711	662	1,203	62
136	154	280	301	.....	285	14	226	253	373	28	378	772	147	63
557	32	1,200	219	.....	1,445	32	346	596	746	126	958	1,633	513	64
122	20	453	167	.....	462	20	360	513	699	96	480	283	177	65
908	275	260	254	104	803	127	313	622	100	128	66	1,708	524	66
1,680	394	1,469	618	77	1,977	662	745	2,599	134	781	437	2,411	661	67
17,219	760	53,756	66,956	643	4,905	23,177	18,770	39,704	11,944	42,190	38,340	107,864	31,650	68
78,528	535,582	41,607	2,767	109,971	2,811	39,788	9,607	489	414	148,556	395	900	300	69
180,179	548,916	240,283	14,271	81,976	2,351	111,908	87,786	297	232	268,803	150	269	98	70
295,916	1,016,602	379,177	13,060	148,355	525	200,433	60,762	327	346	297,576	261	198	149	71
609	1,619	.....	.....	660	.....	216	122	.....	.....	5	.....	.....	.....	72
722	1,576	.....	.....	373	.....	1,055	11	.....	.....	35	.....	.....	.....	73
885	2,072	.....	.....	379	.....	1,256	11	.....	.....	.....	.....	.....	.....	74
51,007	230,190	990	70	113,879	.....	8,503	1,156	32	.....	8,623	7	114	2	75
153,784	325,655	15,445	1,782	144,866	.....	10,357	699	9	.....	21,161	10	12	1	76
306,684	672,709	25,447	839	212,402	.....	16,659	360	9	.....	20,575	18	.....	1	77
206	13,570	.....	.....	3,749	.....	1,284	1	.....	.....	2,890	.....	.....	.....	78
2,773	10,593	2,071	.....	3,675	.....	1,634	1	.....	.....	1,347	.....	.....	.....	79
5,463	19,299	2,105	.....	6,714	.....	3,363	.....	.....	.....	3,623	.....	.....	.....	80
1,118	988	174	229	241	285	59	278	326	58	348	54	522	743	81
230	1,085	198	243	280	603	104	202	370	121	794	177	1,127	1,150	82
835	721	3,116	2,750	310	12,579	1,725	6,752	11,695	5,041	24,007	4,938	20,147	28,003	83
.....	.....	.....	.....	1,299,000	.....	.....	.....	.....	.....	.....	.....	.....	.....	84
.....	.....	.....	.....	523,307	.....	.....	.....	.....	.....	.....	.....	.....	.....	85
.....	.....	.....	.....	6,853	.....	.....	.....	.....	.....	.....	.....	.....	.....	86
409	246	3,276	1,153	1,143	4,761	280	780	7,282	548	2,638	1,379	5,369	8,302	87
635	204	2,399	861	15	3,846	96	519	5,737	244	2,560	454	1,845	1,912	88
2,073	1,068	12,366	4,542	140	59,600	435	6,368	109,685	5,772	5,925	6,616	12,486	27,816	89

COUNTY TABLE V.—MORTGAGE DEBT, 1920; AND EXPENDITURES FOR LABOR, FERTILIZER, AND FEED, 1919.

		THE STATE.	Alachua.	Baker.	Bay.	Bradford.	Brevard.	Broward.	Calhoun.
	MORTGAGE DEBT REPORTS: 1920.								
	For all farms operated by owners:								
1	Number free from mortgage debt	25,010	1,283	247	127	455	450	103	204
2	Number with mortgage debt	8,102	470	52	10	333	115	68	73
3	Number with no mortgage report	5,375	222	64	13	251	22	7	220
	For farms consisting of owned land only:								
4	Number of farms reporting amount of debt	7,308	451	49	9	316	106	54	70
5	Value of land and buildings ... dollars	50,580,850	1,618,215	224,700	31,300	824,650	1,547,624	437,200	290,229
6	Amount of mortgage debt ... dollars	12,909,813	478,151	49,775	8,200	238,284	376,359	100,675	119,533
7	Ratio of debt to value ... per cent	25.5	29.5	22.2	26.2	28.9	24.3	25.1	41.2
8	Average rate of interest paid ... per cent	7.3	7.4	7.9	9.2	8.3	6.9	6.8	7.3
	FARM EXPENDITURES FOR LABOR, FERTILIZER, AND FEED: 1919.								
	Labor:								
9	Farms reporting ... number	20,190	909	50	53	410	413	219	122
10	Total expenditure ... dollars	10,830,397	301,776	67,040	17,855	73,743	333,520	222,927	23,507
11	Amount in cash ... dollars	10,117,531	261,800	64,345	16,790	67,107	323,974	220,257	21,232
12	Value of rent and board furnished ... dollars	712,866	39,976	2,695	1,065	6,636	9,546	2,670	2,305
	Fertilizer:								
13	Farms reporting ... number	28,925	661	244	109	622	481	254	484
14	Amount expended ... dollars	10,316,929	125,616	35,403	9,470	60,114	240,046	232,015	50,335
	Feed:								
15	Farms reporting ... number	20,471	734	42	120	453	385	180	116
16	Amount expended ... dollars	5,024,668	87,033	7,864	21,857	52,867	128,574	65,123	11,780

		Citrus.	Clay.	Columbia.	Dade.	De Soto.	Duval.	Escambia.	Flagler.
	MORTGAGE DEBT REPORTS: 1920.								
	For all farms operated by owners:								
1	Number free from mortgage debt	149	211	579	308	829	594	479	80
2	Number with mortgage debt	12	32	226	197	272	116	161	65
3	Number with no mortgage report	8	6	233	113	234	44	48	7
	For farms consisting of owned land only:								
4	Number of farms reporting amount of debt	10	25	222	172	257	109	143	53
5	Value of land and buildings ... dollars	20,600	114,500	509,451	3,067,085	2,331,810	544,910	408,155	214,850
6	Amount of mortgage debt ... dollars	4,300	27,005	162,701	596,122	449,790	215,324	112,772	59,975
7	Ratio of debt to value ... per cent	20.9	23.6	31.9	19.4	19.3	39.5	27.6	27.9
8	Average rate of interest paid ... per cent	6.7	7.5	8.7	7.2	7.8	7.1	7.4	7.2
	FARM EXPENDITURES FOR LABOR, FERTILIZER, AND FEED: 1919.								
	Labor:								
9	Farms reporting ... number	89	110	302	498	800	358	213	91
10	Total expenditure ... dollars	24,126	81,916	50,979	935,924	519,254	295,659	43,026	41,250
11	Amount in cash ... dollars	22,348	71,118	50,239	810,839	499,123	228,448	37,902	37,748
12	Value of rent and board furnished ... dollars	1,778	10,798	9,740	125,085	20,131	67,211	5,124	3,502
	Fertilizer:								
13	Farms reporting ... number	68	155	109	720	1,259	552	700	107
14	Amount expended ... dollars	12,502	26,004	5,930	1,045,442	544,853	182,091	70,587	69,045
	Feed:								
15	Farms reporting ... number	72	222	199	384	1,223	752	445	121
16	Amount expended ... dollars	6,849	84,391	13,420	269,502	303,117	443,048	87,379	41,064

		Franklin.	Gadsden.	Hamilton.	Hernando.	Hillsborough.	Holmes.	Jackson.	Jefferson.
	MORTGAGE DEBT REPORTS: 1920.								
	For all farms operated by owners:								
1	Number free from mortgage debt	7	878	304	282	1,016	543	1,223	354
2	Number with mortgage debt	...	130	56	60	340	270	538	118
3	Number with no mortgage report	...	44	205	5	98	205	493	198
	For farms consisting of owned land only:								
4	Number of farms reporting amount of debt	...	123	56	56	303	241	452	85
5	Value of land and buildings ... dollars	...	889,650	285,878	439,275	1,651,190	727,820	1,671,978	489,398
6	Amount of mortgage debt ... dollars	...	244,564	49,113	94,283	476,193	197,420	456,973	125,255
7	Ratio of debt to value ... per cent	...	27.5	17.2	21.5	28.8	27.1	27.3	25.6
8	Average rate of interest paid ... per cent	...	7.1	8.4	6.8	7.5	7.6	7.7	7.4
	FARM EXPENDITURES FOR LABOR, FERTILIZER, AND FEED: 1919.								
	Labor:								
9	Farms reporting ... number	4	392	269	141	645	317	1,309	604
10	Total expenditure ... dollars	1,475	721,857	47,588	68,651	243,580	46,663	211,669	122,977
11	Amount in cash ... dollars	675	664,376	40,785	63,743	226,004	36,797	192,773	112,019
12	Value of rent and board furnished ... dollars	800	57,481	6,803	4,908	17,576	9,866	18,896	10,958
	Fertilizer:								
13	Farms reporting ... number	3	1,285	269	92	1,138	1,152	2,505	855
14	Amount expended ... dollars	105	682,600	20,353	23,989	231,186	213,899	197,632	43,270
	Feed:								
15	Farms reporting ... number	6	127	191	143	1,261	567	965	359
16	Amount expended ... dollars	1,087	21,562	27,557	27,067	394,339	49,375	59,470	27,581

COUNTY TABLE V.—MORTGAGE DEBT, 1920; AND EXPENDITURES FOR LABOR, FERTILIZER, AND FEED, 1919—Contd.

		Lafayette.	Lake.	Lee.	Leon.	Levy.	Liberty.	Madison.	Manatee.
	MORTGAGE DEBT REPORTS: 1920.								
	For all farms operated by owners:								
1	Number free from mortgage debt	404	451	266	447	446	160	402	402
2	Number with mortgage debt	112	130	121	92	73	21	196	259
3	Number with no mortgage report	73	152	35	106	94	28	201	28
	For farms consisting of owned land only:								
4	Number of farms reporting amount of debt	106	118	108	76	60	21	170	232
5	Value of land and buildings ... dollars	212,800	1,617,508	1,276,100	616,722	429,500	58,260	576,638	2,387,255
6	Amount of mortgage debt ... dollars	71,498	352,881	313,405	174,409	70,747	19,139	198,206	596,804
7	Ratio of debt to value ... per cent	33.6	21.8	24.6	28.3	16.5	32.9	34.4	25.0
8	Average rate of interest paid ... per cent	8.6	6.9	7.0	7.3	6.4	9.9	7.9	7.5
	FARM EXPENDITURES FOR LABOR, FERTILIZER, AND FEED: 1919.								
	Labor:								
9	Farms reporting ... number	97	589	326	608	367	28	602	574
10	Total expenditure ... dollars	17,841	248,751	311,225	125,582	95,510	7,035	156,006	468,877
11	Amount in cash ... dollars	13,979	240,398	300,779	112,526	87,019	6,985	140,824	447,424
12	Value of rent and board furnished ... dollars	3,862	8,353	10,446	13,056	8,491	50	15,182	21,453
	Fertilizer:								
13	Farms reporting ... number	41	694	406	224	216	121	757	732
14	Amount expended ... dollars	1,203	300,579	272,173	18,171	61,186	9,077	85,184	531,394
	Feed:								
15	Farms reporting ... number	109	566	352	471	188	32	306	677
16	Amount expended ... dollars	5,458	132,229	124,226	41,178	14,159	3,797	24,369	168,437

		Marion.	Monroe.	Nassau.	Okaloosa.	Okeechobee.	Orange.	Osceola.	Palm Beach.
	MORTGAGE DEBT REPORTS: 1920.								
	For all farms operated by owners:								
1	Number free from mortgage debt	1,168	41	290	532	40	678	217	272
2	Number with mortgage debt	255	4	35	100	12	239	54	143
3	Number with no mortgage report	379	31	120	22	6	71	3	55
	For farms consisting of owned land only:								
4	Number of farms reporting amount of debt	200	3	32	97	12	207	48	121
5	Value of land and buildings ... dollars	1,365,530	44,700	162,200	345,925	50,675	2,886,230	694,170	971,099
6	Amount of mortgage debt ... dollars	347,458	8,000	41,388	92,849	10,975	683,154	191,931	184,205
7	Ratio of debt to value ... per cent	25.4	17.9	25.5	26.8	21.7	23.7	27.6	19.0
8	Average rate of interest paid ... per cent	6.4	9.4	6.4	8.1	6.8	7.1	6.9	7.0
	FARM EXPENDITURES FOR LABOR, FERTILIZER, AND FEED: 1919.								
	Labor:								
9	Farms reporting ... number	885	43	102	211	28	700	117	385
10	Total expenditure ... dollars	368,781	38,578	31,267	22,245	65,736	502,743	54,387	356,730
11	Amount in cash ... dollars	358,370	36,758	27,062	17,970	62,581	480,835	47,725	343,463
12	Value of rent and board furnished ... dollars	10,411	1,820	4,205	4,275	3,155	21,908	6,662	13,267
	Fertilizer:								
13	Farms reporting ... number	630	10	257	779	9	869	190	351
14	Amount expended ... dollars	143,139	611	21,743	86,260	772	520,756	72,633	208,111
	Feed:								
15	Farms reporting ... number	913	18	155	332	50	756	227	318
16	Amount expended ... dollars	130,148	1,184	36,283	33,259	24,812	345,321	52,968	175,021

		Pasco.	Pinellas.	Polk.	Putnam.	St. Johns.	St. Lucie.	Santa Rosa.	Seminole.
	MORTGAGE DEBT REPORTS: 1920.								
	For all farms operated by owners:								
1	Number free from mortgage debt	610	270	1,393	619	228	433	179	333
2	Number with mortgage debt	132	154	469	153	99	194	197	117
3	Number with no mortgage report	6	36	130	30	34	23	197	13
	For farms consisting of owned land only:								
4	Number of farms reporting amount of debt	126	131	456	125	88	187	186	100
5	Value of land and buildings ... dollars	649,130	2,315,900	6,436,950	830,560	1,338,050	2,428,850	617,460	1,184,800
6	Amount of mortgage debt ... dollars	170,366	694,922	1,664,042	237,728	413,100	373,462	177,429	445,750
7	Ratio of debt to value ... per cent	26.2	30.0	25.9	28.6	30.9	15.4	28.7	37.6
8	Average rate of interest paid ... per cent	6.9	7.5	7.2	7.3	7.1	7.1	7.0	7.4
	FARM EXPENDITURES FOR LABOR, FERTILIZER, AND FEED: 1919.								
	Labor:								
9	Farms reporting ... number	265	353	1,518	459	262	482	123	378
10	Total expenditure ... dollars	130,498	248,556	935,905	270,159	270,571	338,616	33,456	599,589
11	Amount in cash ... dollars	122,453	241,711	920,935	260,597	258,786	336,595	30,498	576,749
12	Value of rent and board furnished ... dollars	8,045	6,845	14,970	9,562	11,785	2,021	2,958	22,840
	Fertilizer:								
13	Farms reporting ... number	390	452	1,946	550	322	624	539	473
14	Amount expended ... dollars	99,387	364,190	954,266	307,319	483,386	359,407	60,632	703,166
	Feed:								
15	Farms reporting ... number	587	368	888	603	302	414	116	385
16	Amount expended ... dollars	114,857	200,363	254,262	131,723	125,954	167,745	15,744	143,167

COUNTY TABLE V.—MORTGAGE DEBT, 1920; AND EXPENDITURES FOR LABOR, FERTILIZER, AND FEED, 1919—Contd.

		Sumter.	Suwannee.	Taylor.	Volusia.	Wakulla.	Walton.	Washington.
	MORTGAGE DEBT REPORTS: 1920.							
	For all farms operated by owners:							
1	Number free from mortgage debt	706	1,006	237	624	291	540	620
2	Number with mortgage debt	112	388	84	100	26	119	198
3	Number with no mortgage report	14	277	48	79	57	106	121
	For farms consisting of owned land only:							
4	Number of farms reporting amount of debt	97	367	77	99	15	110	171
5	Value of land and buildings ... dollars	328,940	790,295	185,060	712,950	56,240	290,860	379,025
6	Amount of mortgage debt ... dollars	78,337	245,723	48,934	147,903	7,558	94,628	101,025
7	Ratio of debt to value ... per cent	23.8	31.1	26.4	20.7	13.4	32.5	26.7
8	Average rate of interest paid ... per cent	7.6	8.2	8.3	7.5	8.9	7.3	7.7
	FARM EXPENDITURES FOR LABOR, FERTILIZER, AND FEED: 1919.							
	Labor:							
9	Farms reporting ... number	493	680	154	439	203	132	265
10	Total expenditure ... dollars	125,953	117,133	32,356	256,109	19,097	23,495	51,558
11	Amount in cash ... dollars	123,779	94,865	25,368	245,703	14,683	20,745	48,924
12	Value of rent and board furnished ... dollars	2,174	22,268	6,988	10,406	4,414	2,750	2,634
	Fertilizer:							
13	Farms reporting ... number	642	492	95	675	124	571	911
14	Amount expended ... dollars	126,007	36,840	6,474	223,821	5,517	58,567	72,471
	Feed:							
15	Farms reporting ... number	499	304	179	508	177	234	361
16	Amount expended ... dollars	50,728	20,809	19,745	170,631	11,753	20,055	16,682

DRAINAGE—FLORIDA.

INTRODUCTION.

The following pages present the statistics of drainage for Florida collected at the census of 1920. The figures relate to conditions on January 1, 1920, except where indicated otherwise. No census of drainage has been taken heretofore, so there are no comparable figures for previous years. The data relate to the artificial drainage of land in farms, and of other land that ultimately will be used for agricultural purposes. The organized drainage enterprises include considerable areas of timbered and other unimproved land not yet in farms. The statistics for drainage on farms were collected in the general census of agriculture, while the statistics for drainage enterprises were obtained in a special canvass of those enterprises. Since drainage on farms may be either inside or outside an organized enterprise, and the drains that each individual owner installs upon his own farm may be either supplemental to or entirely independent of the works installed by an enterprise, the figures for the two parts of the drainage census are presented separately.

TABLE 1.—SUMMARY FOR THE STATE: 1920.

ITEM.	Amount.	Per cent of total.
DRAINAGE ON FARMS.		
Number of all farms in the state	54,005	100.0
Farms reporting land having drainage	4,597	8.5
Farms reporting land needing drainage	8,486	15.7
All land in farms ... acres	6,046,691	100.0
Improved land in farms ... acres	2,297,271	38.0
Farm land reported as provided with drainage ... acres	147,940	2.4
Farm land reported as needing drainage ... acres	687,021	11.4
Needing drainage only ... acres	87,814	1.5
Needing drainage and clearing ... acres	599,207	9.9
DRAINAGE ENTERPRISES.		
Approximate land area of the state ... acres	35,111,040	100.0
All land in operating drainage enterprises ... acres	1,637,073	4.7
Improved land ... acres	94,589	0.3
Per cent of all improved land in farms	4.1	.....
Timber and cut-over land ... acres	542,648	1.5
Other unimproved land ... acres	999,836	2.8
Swampy, subject to overflow, seeped, or alkali ... acres	731,691	2.1
Suffering a loss of crops from defective drainage ... acres	40,498	0.1
Improved land prior to drainage ... acres	30,341	0.1
Increase since drainage began ... acres	64,248	0.2
Land in nonoperating enterprises ... acres	1,008,743	2.9
Open ditches in operating enterprises ... miles	2,684.8	100.0
Completed ... miles	1,990.8	74.2
Additional under construction ... miles	694.0	25.8
Tile drains in operating enterprises ... miles	.....	.....
Completed ... miles	.....	.....
Additional under construction ... miles	.....	.....
Total capital invested in and required for completion of operating enterprises	$26,762,497	100.0
Capital invested in these enterprises to Dec. 31, 1919	13,846,807	51.7
Additional capital required to complete these enterprises	12,915,690	48.3
Average cost per acre when completed	16.35	.....

FLORIDA

APPROXIMATE LOCATION AND AREA OF OPERATING DRAINAGE ENTERPRISES.[1]

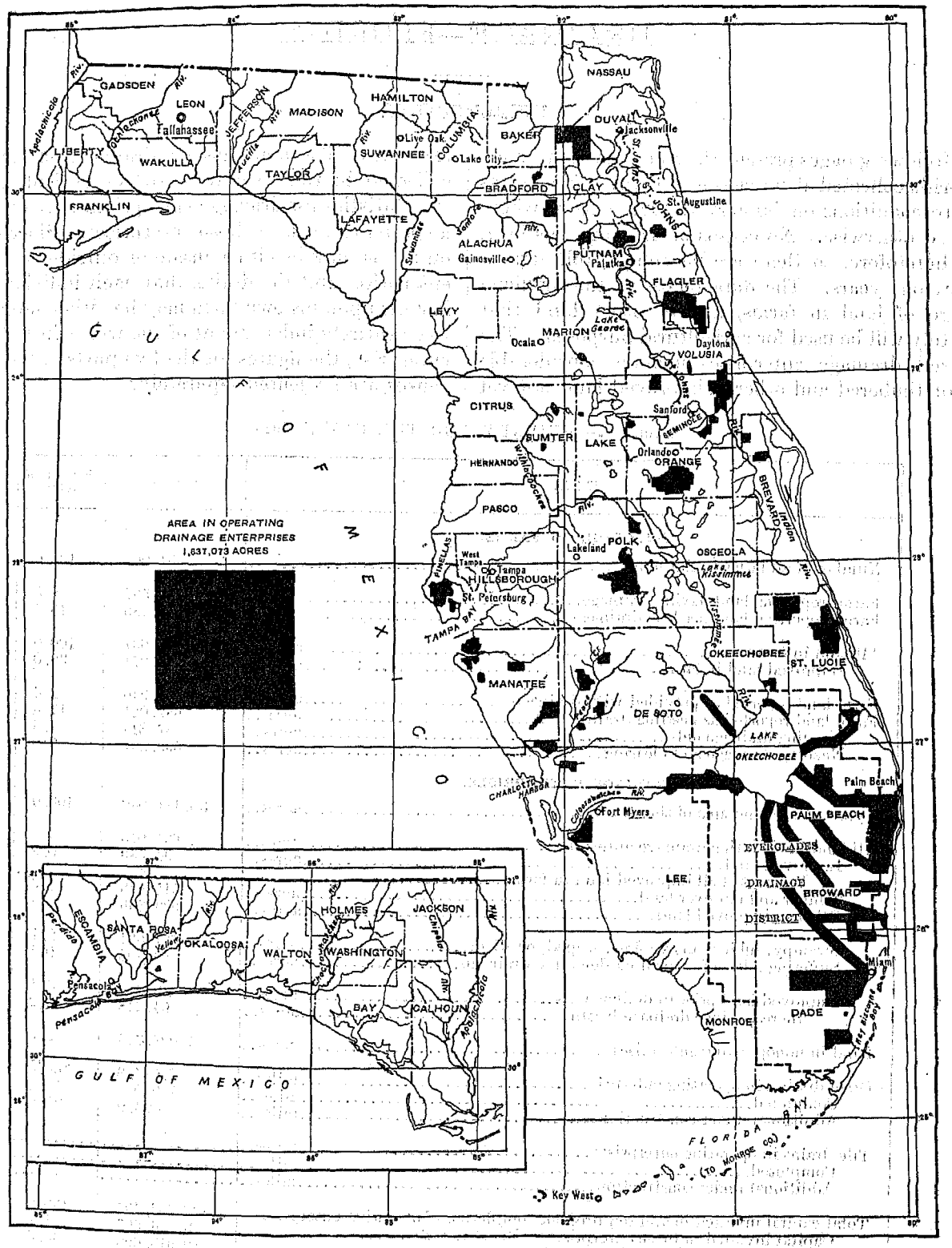

[1] Boundary of Everglades Drainage District shown thus: — — — —

DRAINAGE ON FARMS.

Explanation of terms.—To secure uniformity in the returns relating to drainage on farms, the Bureau of the Census supplied its enumerators with certain definitions, which are substantially as follows:

Drainage of agricultural land was defined, for census purposes, as the act or process of drawing off an excess of water by underground conduits, pipes, or tiles, or by open or covered trenches in the surface of the ground, for the purpose of improving the condition of the soil and crops.

The area provided with drainage, in farms, is the acreage actually benefited or made of more value for agricultural purposes by artificial drainage, but does not include land on which only temporary work has been done, such as "bedding" the fields or laying out "dead furrows" to hasten the surface flow.

The area needing drainage, in farms, comprises the additional land not now suitable for crops which could be made available for cultivation (1) "by drainage only," which is the acreage needing no clearing or which is covered with grass, weeds, or other annual growth, and (2) "by drainage and clearing," which is the acreage covered with trees, stumps, or perennial woody shrubs.

Improved land in farms includes all land regularly tilled or mowed, land in pasture which has been cleared or tilled, land lying fallow, land in gardens, orchards, vineyards, and nurseries, and land occupied by farm buildings.

Woodland in farms includes all land covered with natural or planted forest trees which produce, or later may produce, firewood or other forest products.

Farms in drainage and levee districts are those for which the operators have answered affirmatively the question, "Has any part of this farm been afforded drainage or protection against overflow by a drainage or levee district, or by the state, the county, or a private company or individual." Levee districts, however, generally are not included in the enterprises for which data are given in this report (see definition of drainage enterprises, below).

Farms and farm land.—The acreage shown for drainage on farms represents land where drainage is actually in operation and which has actually become more fully available for growing crops by reason of the drainage. This is to be distinguished from the area merely provided with outlet facilities by organized drainage enterprises. Drainage on farms represents in most cases the result of work done by the farm owner, either independently or supplemental to the work done by a drainage enterprise, but the acreage would include also any farm land receiving similar benefits directly from the works of an enterprise.

DRAINAGE ENTERPRISES.

Explanation of terms.—The more important terms used in connection with the census of drainage enterprises were defined as follows:

Drainage enterprises comprise public corporations and local improvement districts formed under state laws, commercial enterprises draining swamp or overflowed land for sale, other organizations that may be engaged in extensive land-drainage work, and also tracts of 500 acres or more drained by individual owners. Enterprises such as levee districts that have not authorized the construction of open ditches or tile drains are not included.

Enterprises located in more than one county were divided, for tabulation, and the part in each county treated as a separate enterprise, though the capacities of drainage pumping plants are given only in the counties in which the plants are located.

Operating enterprises, as designated in this bulletin, are those that had completed the drainage works authorized, or had at any rate begun actual construction work, on or before January 1, 1920; enterprises that had been established but had not begun construction are termed "nonoperating."

Land in drainage enterprises comprises the area that has been benefited or is to be benefited by the improvement works constructed by the enterprises. In the case of overlapping enterprises, deduction has been made for the amount of duplication.

All land in drainage enterprises is divided, without regard to drainage condition, into (*a*) improved land; (*b*) timber and cut-over land, which would require clearing to be thoroughly fit for cultivation; and (*c*) all other unimproved land, which would not require expensive clearing before cultivation.

The assessed acreage for any single enterprise is the same as the area in that enterprise. However, the total assessed acreage may be considerably greater than the total land in enterprises, for in summing up the assessed acreage in the county or state, deduction was not made for acreage assessed in more than one enterprise.

Improved land in drainage enterprises consists very largely of improved farm land, though it may include some other improved land receiving benefit from the works of the enterprises.

Timber and cut-over land includes farm woodland of natural or planted forest trees as well as other timber land or areas that would need clearing of trees, stumps, or perennial woody shrubs.

Land designated as swampy or subject to overflow includes all land permanently or generally too wet for cultivation, land subject to periodical inundation by stream floods, seeped and alkali land in irrigated regions, and all other land unfit for cultivation by reason of insufficient drainage. This classification is without respect to the conditions as to improvement or timber.

The area suffering loss of crops is intended to include only land devoted to planted crops which suffer damage, either partial or complete, because of defective drainage. Land which would be cultivated if drained or protected against overflow is not included.

Capital invested, for the purpose of this investigation, was defined as cost, including charges for engineering, organization, rights of way, construction of drainage works, damages, land and buildings except those held for sale or farming, and any other expenditures properly chargeable to drainage and paid by the enterprise.

The drainage works of an enterprise include all varieties of underground conduits, pipes, or lines of tile, or drains of stone, wood, or other material; also open ditches and canals, together with accessory levees, dikes, dams, weirs, pumping machinery, gates, and other devices for the draining away or control of surface and soil waters.

Tile, as the term is here used, includes pipes of earthenware, concrete, or other material buried beneath the surface in such a way as to permit the excess water to flow away. The size, if circular, is expressed by the inside diameter in inches.

Ditches include all open artificial trenches, usually with sloping sides. The width is that of the bottom.

The type of drainage shows whether the drainage water from an enterprise is discharged by gravity or by pumping.

A pumping district is one where all or a part of the water from the drains collecting at a low point must be raised by some form of machinery in order that it may be removed from the area.

Drainage pumps include all kinds of machinery and devices for lifting the drainage water.

Pumping engines include all kinds of engines and motors for operating the drainage pumps.

Operating and nonoperating enterprises.—In most of the tables that follow, statistics are given for operating enterprises only. These enterprises, as already defined, include both those which have completed their drainage works and those with such works under construction; among the latter may be some that had completed the original plan of reclamation several years ago but were constructing extensions or enlargements on January 1, 1920. The nonoperating enterprises have a legal existence, though they have not yet accomplished any drainage. They may include districts that on the census date had completed their plans, sold bonds to cover the cost of the undertakings, and let contracts for the construction work, and also districts that had just been established and were still subject to considerable change in area, plan of drainage works, and cost. The Everglades Drainage District as a whole is not included in the tabulations, but those parts against which special assessments are levied for improvement works that actually have been undertaken are included as separate enterprises.

TABLE 2.—LAND AND CAPITAL INVESTED IN ALL ENTERPRISES, CLASSIFIED AS BETWEEN OPERATING AND NONOPERATING ENTERPRISES: 1920.

CLASS.	LAND.		CAPITAL.[1]		
			To Dec. 31, 1919.		
	Acreage.	Per cent of total.	Amount.	Per cent of total.	Additional required to complete.
All organized enterprises	2,645,816	100.0	$14,060,857	100.0	$14,933,090
Operating enterprises	1,637,073	61.9	13,846,807	98.5	12,915,690
With works completed	352,068	13.3	2,917,261	20.7	.....
With works under construction	1,285,005	48.6	10,929,546	77.7	12,915,690
Nonoperating enterprises	1,008,743	38.1	214,050	1.5	2,017,400

[1] The inquiry asked for the "total cost of the enterprise to Dec. 31, 1919," and for an "estimate of additional investment to complete."

Location of enterprises.—Practically all the organized drainage enterprises in Florida are in the southern and the extreme eastern parts of the state. Most of the drainage is eastward, either through St. Johns River or almost directly into the Atlantic Ocean.

TABLE 3.—LAND AND CAPITAL INVESTED IN ALL ENTERPRISES, CLASSIFIED BY DRAINAGE BASIN: 1920.

DRAINAGE BASIN.	LAND.		CAPITAL.		
			To Dec. 31, 1919.		
	Acreage.	Per cent of total.	Amount.	Per cent of total.	Additional required to complete.
All organized enterprises	2,645,816	100.0	$14,060,857	100.0	$14,933,090
Operating enterprises	1,637,073	61.9	13,846,807	98.5	12,915,690
Gulf of Mexico	304,690	11.5	1,714,076	12.2	555,000
Suwannee River	23,020	0.9	42,000	0.3	1,000
Atlantic Ocean	1,067,901	40.4	11,021,371	78.4	11,941,190
St. Johns River	241,462	9.1	1,069,360	7.6	418,500
Nonoperating enterprises	1,008,743	38.1	214,050	1.5	2,017,400
Gulf of Mexico	3,000	0.1	2,500	.....	6,200
Suwannee River	1,000	.....	125	.....	920
Atlantic Ocean	559,398	21.1	46,104	0.3	1,261,000
St. Johns River	445,345	16.8	165,321	1.2	749,280

Condition of land in enterprises.—The drainage enterprises in this state are almost entirely for the reclamation of areas that naturally are too swampy or wet for agricultural uses. The extremely level ground surface has not been conducive to the formation of natural channels adequate in number or in size to drain the land, so in seasons of more than average rainfall the water stands upon the surface or moves across it slowly in a broad sheet. Particularly is this true in the Everglades, due to overflow from Lake Okeechobee. In the southern part of the peninsula and in sections along the east coast, many of the drainage enterprises have no natural boundaries, the promoters merely separating from the general body of swamp land a portion suited to their financial resources or to their judgment regarding economy of development.

The usual purpose of an organized enterprise is merely to provide adequate outlets into which the landowners of the district may drain their farms and to afford relief from overflows for the district as a unit. Therefore, the fact that an enterprise which has completed the construction of the drainage works authorized contains land still swampy or subject to overflow, or land that suffers damage to crops, does not show that the improvement works are inadequate.

TABLE 4.—LAND IN ALL ENTERPRISES, CLASSIFIED BY CONDITION: 1920.

CONDITION OF LAND.	OPERATING ENTERPRISES.				Nonoperating enterprises (acres).
	Total.		Works completed (acres).	Works under construction (acres).	
	Acreage.	Per cent of all land.			
All land in enterprises	1,637,073	100.0	352,068	1,285,005	1,008,743
Improved land	94,589	5.8	32,511	62,078	17,925
Timber and cut-over land	542,648	33.1	100,560	442,088	303,660
Other unimproved land	999,836	61.1	218,997	780,839	687,152
Swampy or subject to overflow	731,601	44.7	75,398	656,203	692,241
Suffering a loss of crops	40,498	2.5	21,931	18,567	29,348

Size of enterprises.—Presentation of the statistics by counties requires that an enterprise located in more than one county be divided, and the part in each county be considered a separate enterprise. In this way, 94 operating drainage enterprises are counted in Florida, with an average area of 18,723 acres assessed. Of the total number of enterprises, 12 comprise 50,000 acres or more each, and only 5 less than 1,000 acres each. The assessed acreage exceeds the land in enterprises by 122,868 acres, which is the amount of overlapping. The land in enterprises and the assessed acreage on each line of Table 5 refer to the same enterprises. From the total area of each enterprise, designated as the assessed area, the net amount of overlapping with enterprises organized previously was deducted, to determine the area to be tabulated as land in enterprises.

TABLE 5.—LAND IN OPERATING ENTERPRISES, CLASSIFIED BY SIZE OF AREA ASSESSED: 1920.

SIZE GROUP.	Land in enterprises (acres).	ASSESSED AREA.	
		Acreage.	Per cent of total.
All operating enterprises	1,637,073	1,759,941	100.0
500 to 999 acres	3,370	3,370	0.2
1,000 to 4,999 acres	60,207	63,157	3.6
5,000 to 9,999 acres	94,038	114,456	6.5
10,000 to 49,999 acres	625,245	694,045	39.4
50,000 to 99,999 acres	604,913	604,913	34.4
100,000 to 499,999 acres	249,300	280,000	15.9

Character of enterprises.—The drainage enterprises in Florida are state projects under immediate control of state officials, drainage districts established under general drainage laws and special acts of the legislature, commercial organizations developing land for sale, and private drainage undertakings by individual landowners.

The state government has undertaken to encourage and assist in the development of its great area of swamp and overflowed land. The Internal Improvement Fund was created by an act of the legislature January 6, 1855 (ch. 610), to consist of the unsold land granted to the state by Congress in 1845 for internal improvement purposes, and of the swamp and overflowed land granted to the state by Congress in 1850. The board of trustees for that fund, which consists of the governor of the state, the comptroller, the state treasurer, the attorney general, and the commissioner of agriculture, is empowered to make such arrangements for the drainage of the swamp and overflowed land as may seem most advantageous. The state board of drainage commissioners was created by act of May 27, 1905 (ch. 5377), to drain and reclaim swamp and overflowed land in certain drainage districts; the members are the trustees of the Internal Improvement Fund. The Everglades Drainage District in the southern end of the state was created by a statute of June 6, 1913 (ch. 6456), and the commissioners of that district are the state drainage commissioners. A drainage district with approximately the same boundaries had been created by the act that created the state drainage commissioners.

The Everglades Drainage District now comprises some 4,200,000 acres, located as indicated on the map on page 2. The district commissioners are empowered to plan and construct all works necessary for the reclamation of the district, and to issue bonds to finance the work. The land is divided into classes for assessment of drainage taxes. The organization of subdistricts wholly or partly within the Everglades Drainage District is provided by an act of June 7, 1919 (ch. 7866). The statistics for the Everglades district as a whole are not given in this bulletin, but statistics are included for the parts where drainage has been undertaken. Most of the state enterprises are reported as under control of the commissioners of the Everglades district, though a few are reported as under the trustees of the Internal Improvement Fund or under the state board of drainage commissioners.

Drainage districts may be established under general drainage laws by the boards of county commissioners or by the circuit courts of the counties in which the districts are situated. Districts established by the circuit courts are formed in accordance with a law of June 9, 1913 (ch. 6458), upon petition from the state board of drainage commissioners or from a majority in either number or acreage of the owners of the wet or overflowed land to be drained. After public hearings upon the petition and with the written consent of the owners of a majority of the acreage to be included, the district is decreed a public corporation for a stated term of years. The officials of the district are a board of three supervisors elected by the landowners, each of whom has one vote for each acre of his holdings. The plan of drainage works is determined by the board of supervisors, which also constructs the works. Benefits and damages are assessed by three commissioners appointed by the judge of the court, who holds hearings upon their report and confirms the assessments with any modifications deemed equitable. Appeals may be taken to the supreme court of the state. The cost of the enterprise is assessed in proportion to the benefits and not in excess of them. The supervisors may issue bonds for not exceeding 90 per cent of the tax levy, to mature in not more than 30 years.

Drainage districts have been established by the county commissioners under acts of June 1, 1899 (ch. 4807), and of May 3, 1901 (ch. 5035). The later statute supersedes the earlier one, to which it is similar, and legalizes drainage contracts and assessments made under the earlier law. The existing act, as amended June 7, 1913 (ch. 6457), requires that the petition for a drain must be made by a majority of the owners of the land that will be affected or by the owners of a majority of the acreage, and must be approved by the county commissioners. The plan of drainage and the estimate of cost are procured by a committee of three disinterested freeholders appointed by the county commissioners. The cost is assessed against the land in proportion to the benefits as determined by the committee and approved by the county commissioners after public hearing. The commissioners let contracts for construction and the committee supervises that work. The commissioners issue bonds of the district to finance the enterprise.

Drainage of swamp and overflowed land by the board of county commissioners in any county, upon petition

of two or more owners of land that would be assessed for the cost, is authorized by a law of June 2, 1893 (ch. 4178). The general method of establishment is rather similar to that provided by the law of 1901. No enterprises were reported as organized under this statute. The only previous drainage law in Florida, except that creating the Internal Improvement Fund, was an act of 1834 providing for the establishment of drains by the county courts upon petition from one or more landowners. In each instance three commissioners were to be appointed to locate the ditch and determine what damages must be paid by the petitioners to the owners of the land through which the drain would be constructed.

A number of drainage districts have been created by special acts of the legislature defining for each separate district its boundaries, form of organization, and powers. Some enterprises that were begun as land-development or land-sales companies have been reorganized as drainage districts.

TABLE 6.—LAND AND CAPITAL INVESTED IN ALL ENTERPRISES, CLASSIFIED BY CHARACTER OF ENTERPRISE: 1920.

CHARACTER OF ENTERPRISE.	LAND.		CAPITAL.		
			To Dec. 31, 1919.		Additional required to complete.
	Acreage.	Per cent of total.	Amount.	Per cent of total.	
All enterprises	2,645,816	100.0	$14,060,857	100.0	$14,933,090
Operating enterprises	1,637,073	61.9	13,846,807	98.5	12,915,690
State projects	604,900	22.9	5,742,517	40.8	6,434,440
Drainage districts	913,283	34.5	6,613,444	47.0	5,986,000
Laws of 1899, ch. 4807	17,280	0.7	28,500	0.2	
Laws of 1901, ch. 5035	23,840	0.9	156,576	1.1	
Laws of 1913, ch. 6457	59,662	2.3	455,900	3.2	20,000
Laws of 1913, ch. 6458	611,201	23.1	5,675,408	40.4	4,015,000
Special acts	201,300	7.6	297,000	2.1	1,951,000
Commercial developments	104,050	3.9	1,368,846	9.7	456,500
Individual ownerships	14,840	0.6	122,000	0.9	38,750
Nonoperating enterprises	1,008,743	38.1	214,050	1.5	2,017,400
Drainage districts [1]	1,008,743	38.1	214,050	1.5	2,017,400
Laws of 1901, ch. 5035	12,000	0.5	5,500	(2)	14,480
Laws of 1913, ch. 6457	5,250	0.2	1,900	(2)	78,000
Laws of 1913, ch. 6458	505,693	19.1	204,246	1.5	1,749,920
Special acts [1]	485,800	18.4	2,404	(2)	175,000

[1] Includes 5,000 acres under individual ownership.
[2] Less than one-tenth of 1 per cent.

Drainage works.—The total works completed by drainage enterprises to December 31, 1919, comprised 1,990.8 miles of open ditches and 66.2 miles of levees; the additional lengths under construction were 694.0 miles of open ditches and 106.5 miles of levees. These figures do not include drains or levees installed by individual farm owners supplemental to the works of the enterprises, nor the works of flood-protection or levee districts that had not undertaken the construction of ditches or tile drains. The cost of nine locks and dams completed in the state canals in the Everglades Drainage District, amounting to about $278,000, and of two others under construction is included in the cost of the enterprises.

TABLE 7.—LAND AND CAPITAL INVESTED IN OPERATING ENTERPRISES, CLASSIFIED BY KIND OF DRAINAGE WORKS: 1920.

KIND OF WORKS.	LAND.		CAPITAL.		
			To Dec. 31, 1919.		Additional required to complete.
	Acreage.	Per cent of total.	Amount.	Per cent of total.	
All kinds	1,637,073	100.0	$13,846,807	100.0	$12,915,690
Open ditches only	1,093,128	66.8	8,374,539	60.5	7,295,690
Open ditches and levees	543,945	33.2	5,472,268	39.5	5,620,000

There are two pumping districts for land drainage in the state. The pumping plants are equipped with five centrifugal pumps of 39,000 gallons per minute total capacity, and with steam engines and internal-combustion engines of 35 horsepower and 85 horsepower, respectively.

TABLE 8.—LAND AND CAPITAL INVESTED IN OPERATING ENTERPRISES, CLASSIFIED BY TYPE OF DRAINAGE: 1920.

TYPE OF DRAINAGE.	LAND.		CAPITAL.		
			To Dec. 31, 1919.		Additional required to complete.
	Acreage.	Per cent of total.	Amount.	Per cent of total.	
All operating enterprises	1,637,073	100.0	$13,846,807	100.0	$12,915,690
Gravity drainage only	1,631,073	99.6	13,763,307	99.4	12,890,690
All drainage by pumping	3,000	0.2	38,500	0.3	
Part gravity and part pumping	3,000	0.2	45,000	0.3	25,000
Total area served by pumps	4,500	0.3			

The average depth of the main or outlet ditch was reported for each enterprise. The maximum depth of outlet reported for any enterprise in the state and the maximum in each county are shown in line 15 of County Table II. The maximum length, width, and depth of outlet shown in that table for any county may not refer to the same enterprise.

In County Table II, line 16 shows the mean depth of branch ditches (open ditches only), which is a very crude indication of the depth of soil drainage that may be obtained in the enterprises as determined by the depth of outlet provided for farm drains. The mean depth was computed by giving each separate depth a weight in proportion to the acreage it serves. As most enterprises reported depths in whole numbers only, the occasional decimals were omitted in making these computations. Depths less than 3 feet and those 10 feet and greater were omitted because it seemed that they did not represent so well the average depths of outlet provided for all the farms in those districts. To include both these groups, computed as 3 feet and 10 feet, respectively, would show the mean depth for the state 4.4 instead of 4.3 feet.

TABLE 9.—LAND IN OPERATING ENTERPRISES, CLASSIFIED BY AVERAGE DEPTH OF BRANCH DITCHES: 1920.

DEPTH OF BRANCH DITCHES.	Acreage.	Per cent of total.
All operating enterprises	1,637,073	100.0
Less than 3 feet	50,100	3.1
3.0 to 3.9 feet	135,330	8.3
4.0 to 4.9 feet	355,480	21.7
5.0 to 5.9 feet	93,912	5.7
6.0 to 6.9 feet	130,000	7.9
7.0 to 7.9 feet	.....	.....
8.0 to 8.9 feet	3,180	0.2
9.0 to 9.9 feet	.....	.....
10 feet and more	15,645	1.0
Not reporting branches	853,420	52.1

Maintenance of works.—The state board of drainage commissioners is empowered to maintain the drainage works constructed by it. The supervisors of drainage districts organized under the circuit court are authorized to maintain and protect the drainage works of their respective districts, and for this purpose may levy taxes, not to exceed in any year 10 per cent of the net assessment of benefits for original construction and to be apportioned like those benefits. A readjustment of apportionment of maintenance costs is provided for, upon petition from the owners of 25 per cent of the acreage in the district and after public hearing. All drains constructed by districts organized under the county commissioners are under the control of those commissioners for purposes of repair and maintenance. Taxes for these purposes may be levied by the county commissioners when deemed necessary, a separate fund to be kept for each district. These taxes are levied in the same proportions as the original assessments of cost.

TABLE 10.—LAND AND CAPITAL INVESTED IN OPERATING ENTERPRISES, CLASSIFIED BY METHOD OF MAINTENANCE: 1920.

METHOD OF MAINTENANCE.	LAND.		CAPITAL.		
			To Dec. 31, 1919.		Additional required to complete.
	Acreage.	Per cent of total.	Amount.	Per cent of total.	
All operating enterprises	1,637,073	100.0	$13,846,807	100.0	$12,915,690
By district forces	312,835	19.1	2,806,008	20.3	2,331,000
By contract	418,700	25.6	3,853,915	27.8	673,000
By land owners	58,500	3.6	453,346	3.3	730,000
Method not specified	25,026	1.5	178,000	1.3	151,250
No maintenance provided	180,179	11.0	3,261,670	23.6	1,006,440
Not reporting	641,833	39.2	3,293,868	23.8	8,024,000

Date of organization.—The progress in drainage development is shown only roughly by the dates of the organization of enterprises, which are the dates when the districts were established by the courts or the county commissioners, since there may be a period of one or more years between the decree of establishment and the beginning of actual construction, and since the work of construction may occupy several years in a large district. It was not practicable, however, for the census to secure data as to the time of the beginning or the completion of the drainage works. Under the date of organization are tabulated the entire area, works, and capital of each enterprise, even including extensions made after the original plan of reclamation was completed. No drainage enterprises were reported as organized in Florida earlier than 1905.

TABLE 11.—LAND IN OPERATING ENTERPRISES, CLASSIFIED BY DATE ENTERPRISE WAS ORGANIZED: 1920.

DATE OF ORGANIZATION.	LAND.		AREA ASSESSED.	
	Acreage.	Per cent of total.	Acreage.	Per cent of total.
All operating enterprises	1,637,073	100.0	1,759,941	100.0
1905 to 1909	6,970	0.4	15,170	0.9
1910 to 1914	859,617	52.5	885,617	50.3
1915 to 1919	770,486	47.1	859,154	48.8

TABLE 12.—CAPITAL INVESTED IN OPERATING ENTERPRISES, CLASSIFIED BY DATE ENTERPRISE WAS ORGANIZED: 1920.

DATE OF ORGANIZATION.	CAPITAL.		
	To Dec. 31, 1919.		Additional required to complete.
	Amount.	Per cent of total.	
All operating enterprises	$13,846,807	100.0	$12,915,690
1905 to 1909	125,000	0.9	.....
1910 to 1914	8,936,048	64.5	7,288,000
1915 to 1919	4,785,759	34.6	5,627,690

TABLE 13.—DITCHES AND LEVEES (COMPLETED AND UNDER CONSTRUCTION) IN OPERATING ENTERPRISES, CLASSIFIED BY DATE ENTERPRISE WAS ORGANIZED: 1920.

DATE OF ORGANIZATION.	DITCHES.		LEVEES.	
	Miles.	Per cent of total.	Miles.	Per cent of total.
All ditches and levees	2,684.8	100.0	172.7	100.0
1905 to 1909	75.8	2.8	1.5	0.9
1910 to 1914	1,688.3	62.9	76.0	44.0
1915 to 1919	920.7	34.3	95.2	55.1

Crops.—The principal crops grown upon the drained land in drainage enterprises are potatoes and other vegetables. Data were not secured to show the part of each enterprise planted to any crop, so the enterprises have been classified according to the principal crop, and the total area of improved land is shown thus classified, in County Table II. No data were secured at the general census of agriculture to separate the crops grown upon land drained artificially from those produced upon land drained naturally.

COUNTY TABLE I.—DRAINAGE ON FARMS: 1920.

		The State.	Alachua.	Bay.	Bradford.	Brevard.	Broward.	Calhoun.	Clay.	Dade.
1	Number of all farms in the state or county	54,005	2,684	173	1,286	672	280	679	314	855
2	Farms reporting land having drainage	4,597	33	30	43	169	121	45	97	36
3	Farms reporting land needing drainage	8,486	509	44	158	361	5	62	191	34
4	Farms in drainage and levee districts	1,266	2	.....	2	9	16	4	1	15
	LAND AND FARM AREA.									
5	Approximate land area of the state or county ... acres	35,111,040	804,480	500,480	344,960	656,000	775,680	696,320	393,600	1,292,160
6	All land in farms ... acres	6,046,091	297,091	34,484	134,608	58,570	20,400	74,988	107,742	132,721
7	Improved land in farms ... acres	2,297,271	161,737	4,697	59,207	10,945	9,092	23,377	15,001	29,082
8	Woodland in farms ... acres	2,780,790	122,581	28,968	65,365	18,707	2,261	48,142	71,050	76,988
9	Other unimproved land in farms ... acres	968,630	12,773	819	10,036	28,918	9,047	3,469	21,691	26,651
10	Farm land reported as provided with drainage ... acres	147,940	641	901	4,929	3,428	5,849	590	6,820	3,302
11	Farm land reported as needing drainage ... acres	687,021	35,989	8,490	16,795	35,616	4,521	7,574	39,308	8,651
12	Drainage only ... acres	87,814	6,253	1,049	120	10,071	3,680	4,276	9,113	7,401
13	Drainage and clearing ... acres	599,207	29,736	7,441	16,675	25,545	841	3,298	30,195	1,250

		De Soto.	Duval.	Flagler.	Hamilton.	Hernando.	Hillsborough.	Holmes.	Jackson.	Lake.
1	Number of all farms in the county	1,719	916	187	1,102	408	1,687	1,597	4,031	876
2	Farms reporting land having drainage	259	150	63	8	7	286	122	219	60
3	Farms reporting land needing drainage	489	458	92	24	6	581	441	541	104
4	Farms in drainage and levee districts	34	35	60	.....	1	49	.....	1	15
	LAND AND FARM AREA.									
5	Approximate land area of the county ... acres	2,402,560	500,480	314,240	337,920	318,080	663,040	302,720	600,960	670,080
6	All land in farms ... acres	300,209	65,165	10,617	161,907	95,618	87,483	154,110	368,117	88,339
7	Improved land in farms ... acres	43,601	13,456	4,070	82,818	15,520	33,605	64,198	212,260	32,917
8	Woodland in farms ... acres	103,294	43,527	5,832	74,833	79,542	39,452	84,155	138,914	34,474
9	Other unimproved land in farms ... acres	153,314	8,182	715	4,256	556	14,426	5,757	16,943	20,948
10	Farm land reported as provided with drainage ... acres	12,248	2,047	2,604	950	604	3,577	1,114	2,677	4,561
11	Farm land reported as needing drainage ... acres	38,139	32,944	4,660	1,476	998	20,058	26,480	30,137	9,889
12	Drainage only ... acres	1,808	2,250	456	746	266	2,738	3,972	1,131	3,647
13	Drainage and clearing ... acres	36,271	30,694	4,204	730	732	17,320	22,508	29,006	6,242

		Lee.	Liberty.	Manatee.	Marion.	Orange.	Osceola.	Palm Beach.	Pinellas.	Polk.
1	Number of all farms in the county	573	227	938	2,215	1,093	304	624	536	2,552
2	Farms reporting land having drainage	187	1	534	48	123	14	228	111	62
3	Farms reporting land needing drainage	153	1	335	157	180	28	115	81	151
4	Farms in drainage and levee districts	19	.....	386	5	11	5	117	43	27
	LAND AND FARM AREA.									
5	Approximate land area of the county ... acres	2,579,840	526,720	855,680	1,054,080	594,560	867,840	1,624,320	187,520	1,220,480
6	All land in farms ... acres	43,984	36,681	40,469	226,048	242,443	66,018	37,527	31,671	299,153
7	Improved land in farms ... acres	12,917	11,039	15,273	105,471	70,572	6,304	12,055	11,273	54,675
8	Woodland in farms ... acres	21,097	18,294	21,667	107,118	158,509	39,766	16,853	17,167	139,095
9	Other unimproved land in farms ... acres	9,970	7,348	3,529	12,459	13,362	20,848	8,619	3,231	105,383
10	Farm land reported as provided with drainage ... acres	4,446	560	10,104	2,915	2,113	1,126	9,021	1,459	16,464
11	Farm land reported as needing drainage ... acres	10,364	3,345	16,229	18,586	22,868	20,384	4,927	2,649	15,946
12	Drainage only ... acres	743	.....	1,095	5,364	1,427	2,793	1,091	524	834
13	Drainage and clearing ... acres	9,621	3,345	15,134	13,222	21,441	17,591	3,836	2,125	15,112

		Putnam.	St. Johns.	St. Lucie.	Seminole.	Sumter.	Volusia.	Walton.	Washington.	All other counties.[1]
1	Number of all farms in the county	893	402	719	573	1,213	998	1,073	1,218	18,388
2	Farms reporting land having drainage	258	214	438	268	54	37	42	58	172
3	Farms reporting land needing drainage	358	234	182	112	209	88	158	401	1,443
4	Farms in drainage and levee districts	42	3	222	33	26	4	1	4	74
	LAND AND FARM AREA.									
5	Approximate land area of the county ... acres	481,280	389,120	689,280	205,440	373,120	718,720	700,800	396,800	10,071,680
6	All land in farms ... acres	66,085	47,417	40,365	65,466	85,188	69,623	121,020	101,598	2,233,866
7	Improved land in farms ... acres	23,248	12,915	13,042	11,795	39,337	18,258	38,609	46,031	978,814
8	Woodland in farms ... acres	39,212	32,669	15,071	39,192	39,654	33,387	58,436	46,238	899,280
9	Other unimproved land in farms ... acres	3,625	1,833	12,252	14,479	6,197	17,978	23,915	9,329	355,772
10	Farm land reported as provided with drainage ... acres	9,317	11,216	12,334	3,358	1,799	1,120	524	1,414	1,718
11	Farm land reported as needing drainage ... acres	17,947	22,937	7,177	12,753	13,394	3,458	9,924	14,728	147,680
12	Drainage only ... acres	1,678	347	2,095	1,911	2,151	642	195	695	5,192
13	Drainage and clearing ... acres	16,269	22,590	5,082	10,842	11,243	2,816	9,729	14,033	142,488

[1] No drainage on farms reported in Lafayette, Levy, Monroe, Okaloosa, and Suwannee Counties.

COUNTY TABLE II.—OPERATING DRAINAGE ENTERPRISES: 1920.

		THE STATE.	Bradford.	Brevard.	Broward.	Dade.	De Soto.	Duval.
	LAND AREA.							
1	Approximate land area of the state or county ... acres	35,111,040	344,960	656,000	775,680	1,292,160	2,402,560	500,480
2	All land in operating drainage enterprises ... acres	1,637,073	20,780	17,000	162,250	199,300	165,640	57,600
3	Improved land ... acres	94,589	3,152	200	[1] 4,792	8,048	12,541	5,760
4	Per cent of all improved land in farms	4.1	5.3	1.8	52.7	27.7	28.8	42.8
5	Timber and cut-over land ... acres	542,648	17,488	4,000	18,810	6,000	34,146	25,920
6	Other unimproved land ... acres	999,836	140	12,800	138,648	185,252	118,953	25,920
7	Swampy or subject to overflow in enterprises ... acres	731,691	16,952	2,000	74,450	175,777	65,100	14,400
8	Suffering a loss of crops from defective drainage ... acres	40,498	17,136	.....	[1] 2,076	2,850	1,123	.....
9	Assessed acreage	1,759,941	20,780	43,000	163,000	217,000	201,640	57,600
10	Excess over all land in operating enterprises ... acres	122,868	.....	26,000	750	17,700	36,000	.....
	DRAINAGE WORKS.							
	Open ditches:							
11	Completed ... miles	1,990.8	45.1	116.5	173.3	77.2	210.3	57.4
12	Additional under construction ... miles	694.0	60.0	7.5	.....	113.0	106.9	22.0
13	Maximum completed in any enterprise ... miles	166.0	30.1	60.0	40.0	29.2	58.0	57.4
14	Maximum width at bottom of ditch [2] ... feet	90	50	35	80	80	50	36
15	Maximum of average depths of outlet ditches [2] ... feet	22.0	6.0	10.0	14.0	14.0	10.0	5.0
16	Mean depth of branch ditches [2] ... feet	4.3	3.1	4.2	4.2	3.0	5.0	4.0
	Accessory levees and dikes:							
17	Completed ... miles	66.2	.....	.....	10.5	.....	1.8	.....
18	Additional under construction ... miles	106.5	.....	.....	.....	40.0	.....	.....
	Pumping plants:							
19	Engine capacity ... horsepower	120	.....	.....	.....	.....	.....	.....
20	Pump capacity ... gallons per minute	39,000	.....	.....	.....	.....	.....	.....
21	Area served by pumps ... acres	4,500	.....	.....	.....	.....	.....	.....
22	Area drained by open ditches only [2] ... acres	1,093,128	20,780	17,000	160,250	57,000	100,640	57,600
23	Length of these ditches ... miles	1,791.2	105.1	124.0	133.3	163.2	238.8	79.4
24	Average length per acre ... feet	8.7	26.7	38.5	4.4	15.1	12.5	7.3
25	Area having open ditches and levees [2] ... acres	543,945	.....	.....	2,000	142,300	65,000	.....
26	Length of these ditches ... miles	893.6	.....	.....	40.0	27.0	78.4	.....
27	Average length per acre ... feet	8.7	.....	.....	105.6	1.0	6.4	.....
28	Length of the accessory levees ... miles	172.7	.....	.....	10.5	40.0	1.8	.....
	DEVELOPMENT OF LAND.							
29	Improved land in operating enterprises, 1920 ... acres	94,589	3,152	200	[1] 4,792	8,048	12,541	5,760
30	Improved land prior to drainage ... acres	30,341	1,763	.....	[1] 1,488	4,070	1,663	2,880
31	Increase since drainage ... acres	64,248	1,389	200	3,304	3,978	10,878	2,880
32	Per cent of increase	211.8	78.8	.....	222.0	97.7	654.1	100.0
33	Per cent increase is of all improved and in farms, 1920	2.8	2.3	1.8	36.3	13.7	24.9	21.4
34	Timber and cut-over land, 1920 ... acres	542,648	17,488	4,000	18,810	6,000	34,146	25,920
35	Timber and cut-over land prior to drainage ... acres	565,741	18,352	4,000	19,200	6,000	34,512	28,800
36	Decrease since drainage ... acres	23,093	864	.....	390	.....	366	2,880
37	Per cent of decrease	4.1	4.7	.....	2.0	.....	1.1	10.0
38	Other unimproved land, 1920 ... acres	999,836	140	12,800	138,648	185,252	118,953	25,920
39	Other unimproved land prior to drainage ... acres	1,040,991	665	13,000	141,562	189,230	129,465	25,920
40	Decrease since drainage ... acres	41,155	525	200	2,914	3,978	10,512	.....
41	Per cent of decrease	4.0	78.9	1.5	2.1	2.1	8.1	.....
42	Swampy or subject to overflow, 1920 ... acres	731,691	16,952	2,000	74,450	175,777	65,100	14,400
43	Swampy or subject to overflow, prior to drainage ... acres	1,328,313	18,680	16,500	159,050	193,520	128,440	46,080
44	Decrease since drainage ... acres	596,622	1,728	14,500	84,600	17,743	63,340	31,680
45	Per cent of decrease	44.9	9.3	87.9	53.2	9.2	49.3	68.8
	CAPITAL INVESTED AND COST PER ACRE.							
46	Total capital invested in and required for completion of operating enterprises ... dollars	26,762,497	35,500	585,000	3,634,992	4,060,562	1,204,550	365,000
47	Capital invested in these enterprises to Dec. 31, 1919 ... dollars	13,846,807	35,500	585,000	1,689,945	710,894	1,030,110	260,835
48	Additional capital required to complete these enterprises ... dollars	12,915,690	.....	.....	1,945,047	3,349,668	174,440	104,165
49	Average cost per acre when completed ... dollars	16.35	1.71	34.41	22.40	20.37	7.27	6.34
50	Enterprises constructing open ditches only ... dollars	15,670,229	35,500	585,000	3,534,992	2,040,562	652,550	365,000
51	Average cost per acre when completed ... dollars	14.34	1.71	34.41	22.06	35.80	6.48	6.34
52	Enterprises constructing open ditches and levees ... dollars	11,092,268	.....	.....	100,000	2,020,000	552,000	.....
53	Average cost per acre when completed ... dollars	20.39	.....	.....	50.00	14.20	8.49	.....
	CROPS.							
	Improved land in enterprises reporting—							
54	Vegetables as principal crop on drained land ... acres	31,505	.....	100	4,792	6,625	3,211	.....
55	Potatoes as principal crop on drained land ... acres	18,784	.....	.....	.....	.....	1,050	.....
56	Sugar cane as principal crop on drained land ... acres	17,623	.....	.....	.....	1,423	6,500	5,760
57	Citrus fruits as principal crop on drained land ... acres	10,820	.....	100	.....	.....	880	.....
58	Other crops as principal ones on drained land ... acres	13,761	2,592	.....	.....	.....	.....	.....
59	Not reporting crops ... acres	2,096	560	.....	.....	.....	900	.....

[1] Estimated total for county.

[2] When works under construction have been completed.

COUNTY TABLE II.—OPERATING DRAINAGE ENTERPRISES: 1920—Continued.

		Flagler.	Lake.	Lee.	Manatee.	Nassau.	Okeechobee.	Orange.	Palm Beach.
	LAND AREA.								
1	Approximate land area of the county ... acres	314,240	670,080	2,579,840	855,680	403,200	478,080	594,560	1,624,320
2	All land in operating drainage enterprises ... acres	76,313	7,500	29,500	60,250	11,520	14,400	57,000	448,786
3	Improved land ... acres	[1] 2,026	750	1,940	10,204	1,152	350	1,080	[1] 7,658
4	Per cent of all improved land in farms	49.8	2.3	15.0	66.8	9.1	28.5	1.5	63.5
5	Timber and cut-over land ... acres	63,221	3,950	24,435	23,336	5,184	...	42,120	122,570
6	Other unimproved land ... acres	11,066	2,800	3,125	26,710	5,184	14,050	13,800	318,558
7	Swampy or subject to overflow in enterprises ... acres	25,525	4,225	26,350	33,574	2,880	4,450	10,800	195,586
8	Suffering a loss of crops from defective drainage ... acres	433	60	626	...	...	50	...	[1] 5,846
9	Assessed acreage	76,313	7,500	31,700	60,250	11,520	14,400	57,000	489,004
10	Excess over all land in operating enterprises ... acres	...	...	2,200	...	...	...	...	40,218
	DRAINAGE WORKS.								
	Open ditches:								
11	Completed ... miles	62.6	27.0	15.7	55.5	10.0	25.0	66.0	260.1
12	Additional under construction ... miles	22.4	4.5	16.9	21.3	3.9	4.5	9.0	81.9
13	Maximum completed in any enterprise ... miles	31.4	25.5	9.6	10.8	10.0	18.0	36.0	48.0
14	Maximum width at bottom of ditch [2] ... feet	40	40	24	22	36	20	30	90
15	Maximum of average depths of outlet ditches [2] ... feet	10.0	7.0	6.0	10.0	5.0	4.0	7.0	22.0
16	Mean depth of branch ditches [2] ... feet	4.0	3.0	...	3.6	4.0	...	3.0	4.1
	Accessory levees and dikes:								
17	Completed ... miles	6.0	...	0.2	...	...	...	7.5	...
18	Additional under construction ... miles	...	...	3.5	...	...	...	...	42.0
	Pumping plants:								
19	Engine capacity ... horsepower	...	...	...	...	...	...	75	...
20	Pump capacity ... gallons per minute	...	...	...	...	...	...	38,000	...
21	Area served by pumps ... acres	...	...	...	...	...	...	3,000	...
22	Area drained by open ditches only [2] ... acres	51,313	7,500	5,500	60,250	11,520	14,400	54,000	329,786
23	Length of these ditches ... miles	52.0	31.5	9.5	76.8	13.9	29.5	45.0	257.2
24	Average length per acre ... feet	5.4	22.2	9.1	6.7	6.4	10.8	4.4	4.1
25	Area having open ditches and levees [2] ... acres	25,000	...	24,000	...	...	...	3,000	119,000
26	Length of these ditches ... miles	33.0	...	23.1	...	...	...	30.0	90.8
27	Average length per acre ... feet	7.0	...	5.1	...	...	...	52.8	4.0
28	Length of the accessory levees ... miles	6.0	...	3.7	...	...	...	7.5	42.0
	DEVELOPMENT OF LAND.								
29	Improved land in operating enterprises, 1920 ... acres	[1] 2,026	750	1,940	10,204	1,152	350	1,080	[1] 7,658
30	Improved land prior to drainage ... acres	[1] 1,216	100	240	2,692	576	...	540	[1] 4,752
31	Increase since drainage ... acres	810	650	1,700	7,512	576	350	540	2,906
32	Per cent of increase	66.6	650.0	708.3	279.0	100.0	...	100.0	61.2
33	Per cent increase is of all improved land in farms, 1920	19.9	2.0	13.2	49.2	4.6	28.5	0.8	24.1
34	Timber and cut-over land, 1920 ... acres	63,221	3,950	24,435	23,336	5,184	...	42,120	122,570
35	Timber and cut-over land prior to drainage ... acres	64,031	3,950	26,135	28,590	5,760	...	42,120	123,810
36	Decrease since drainage ... acres	810	...	1,700	5,254	576	...	...	1,240
37	Per cent of decrease	1.3	...	6.5	18.4	10.0	...	...	1.0
38	Other unimproved land, 1920 ... acres	11,066	2,800	3,125	26,710	5,184	14,050	13,800	318,558
39	Other unimproved land prior to drainage ... acres	11,066	3,450	3,125	28,968	5,184	14,400	14,340	320,224
40	Decrease since drainage ... acres	...	650	...	2,258	...	350	540	1,666
41	Per cent of decrease	...	18.8	...	7.8	...	2.4	3.8	0.5
42	Swampy or subject to overflow, 1920 ... acres	25,525	4,225	26,350	33,574	2,880	4,450	10,800	195,586
43	Swampy or subject to overflow prior to drainage ... acres	56,313	7,175	29,250	39,764	9,216	11,200	13,800	395,286
44	Decrease since drainage ... acres	30,788	2,950	2,900	6,190	6,336	6,750	3,000	199,700
45	Per cent of decrease	54.7	41.1	9.9	15.6	68.8	60.3	21.7	50.5
	CAPITAL INVESTED AND COST PER ACRE.								
46	Total capital invested in and required for completion of operating enterprises ... dollars	382,650	97,900	389,350	412,276	75,000	74,346	183,500	9,703,753
47	Capital invested in these enterprises to Dec. 31, 1919 ... dollars	277,590	77,900	29,350	297,276	54,165	62,846	163,500	4,778,218
48	Additional capital required to complete these enterprises ... dollars	105,060	20,000	360,000	115,000	20,835	11,500	20,000	4,925,535
49	Average cost per acre when completed ... dollars	5.01	13.05	13.20	6.84	6.51	5.16	3.22	21.62
50	Enterprises constructing open ditches only ... dollars	237,650	97,900	17,850	412,276	75,000	74,346	145,000	6,683,753
51	Average cost per acre when completed ... dollars	4.63	13.05	3.25	6.84	6.51	5.16	2.69	20.27
52	Enterprises constructing open ditches and levees ... dollars	145,000	...	371,500	...	...	...	38,500	3,020,000
53	Average cost per acre when completed ... dollars	5.80	...	15.48	...	...	...	12.83	25.38
	CROPS.								
	Improved land in enterprises reporting—								
54	Vegetables as principal crop on drained land ... acres	...	400	...	7,612	...	...	...	5,258
55	Potatoes as principal crop on drained land ... acres	2,026	...	...	...	...	...	...	80
56	Sugar cane as principal crop on drained land ... acres	...	350	...	...	1,152	350	...	1,000
57	Citrus fruits as principal crop on drained land ... acres	...	...	1,940	1,200	...	...	...	700
58	Other crops as principal ones on drained land ... acres	...	...	...	1,392	...	...	1,080	...
59	Not reporting crops ... acres	...	...	...	...	...	...	...	620

[1] Estimated total for county.

[2] When works under construction have been completed.

COUNTY TABLE II.—OPERATING DRAINAGE ENTERPRISES: 1920—Continued.

		Pinellas.	Polk.	Putnam.	St. Johns.	St. Lucie.	Seminole.	Volusia.	Other counties.[1]
	LAND AREA.								
1	Approximate land area of the county ... acres	187,520	1,220,480	481,280	389,120	689,280	205,440	718,720	2,083,200
2	All land in operating drainage enterprises ... acres	32,900	56,400	34,000	7,740	115,645	6,972	48,937	6,640
3	Improved land ... acres	2,598	7,800	7,700	4,043	[2] 9,347	405	673	2,370
4	Per cent of all improved land in farms	23.0	14.2	33.1	31.3	71.7	3.4	3.7	1.4
5	Timber and cut-over land ... acres	23,450	21,700	16,600	3,697	53,540	6,511	25,230	740
6	Other unimproved land ... acres	6,852	26,900	9,700	.....	52,758	56	23,034	3,530
7	Swampy or subject to overflow in enterprises ... acres	120	.....	8,200	.....	42,911	111	24,325	3,955
8	Suffering a loss of crops from defective drainage ... acres	150	48	1,956	3,868	2,739	.....	27	1,510
9	Assessed acreage ... acres	32,900	56,400	34,000	7,740	115,645	6,972	48,937	6,640
10	Excess over all land in operating enterprises ... acres	.....	.....	.....	.....	.....	.....	.....	.....
	DRAINAGE WORKS.								
	Open ditches:								
11	Completed ... miles	148.0	167.0	26.5	7.3	319.9	24.5	22.2	67.7
12	Additional under construction ... miles	.....	14.0	7.5	0.7	153.4	.....	15.8	28.8
13	Maximum completed in any enterprise ... miles	66.0	124.5	15.3	4.5	166.0	19.5	15.4	42.0
14	Maximum width at bottom of ditch [3] ... feet	50	50	30	24	65	20	40	26
15	Maximum of average depths of outlet ditches [3] ... feet	7.0	8.0	11.0	4.0	15.0	7.0	10.0	10.0
16	Mean depth of branch ditches [3] ... feet	3.0	4.1	5.0	4.0	5.5	5.0	5.8	3.0
	Accessory levees and dikes:								
17	Completed ... miles	.....	.....	.....	.....	23.5	.....	6.7	10.0
18	Additional under construction ... miles	.....	.....	.....	.....	21.0	.....	.....	.....
	Pumping plants:								
19	Engine capacity ... horsepower	.....	.....	.....	.....	.....	.....	.....	45
20	Pump capacity ... gallons per minute	.....	.....	.....	.....	.....	.....	.....	1,000
21	Area served by pumps ... acres	.....	.....	.....	.....	.....	.....	.....	1,500
22	Area drained by open ditches only [3] ... acres	32,900	56,400	34,000	7,740	.....	6,972	3,937	3,640
23	Length of these ditches ... miles	148.0	181.0	34.0	8.0	.....	24.5	10.0	26.5
24	Average length per acre ... feet	23.8	16.9	5.3	5.5	.....	18.6	13.4	38.4
25	Area having open ditches and levees [3] ... acres	.....	.....	.....	.....	115,645	.....	45,000	3,000
26	Length of these ditches ... miles	.....	.....	.....	.....	473.3	.....	28.0	70.0
27	Average length per acre ... feet	.....	.....	.....	.....	21.6	.....	3.3	123.2
28	Length of the accessory levees ... miles	.....	.....	.....	.....	44.5	.....	6.7	10.0
	DEVELOPMENT OF LAND.								
29	Improved land in operating enterprises, 1920 ... acres	2,598	7,800	7,700	4,043	[2] 9,347	405	673	2,370
30	Improved land prior to drainage ... acres	614	.....	5,100	1,510	1,000	56	81	.....
31	Increase since drainage ... acres	1,984	7,800	2,600	2,533	8,347	349	592	2,370
32	Per cent of increase	323.1	.....	51.0	167.7	834.7	623.2	730.9	.....
33	Per cent increase is of all improved land in farms, 1920	17.6	14.3	11.2	19.6	64.0	3.0	3.2	1.4
34	Timber and cut-over land, 1920 ... acres	23,450	21,700	16,600	3,697	53,540	6,511	25,230	740
35	Timber and cut-over land prior to drainage ... acres	23,842	21,700	18,300	6,230	57,322	6,860	25,347	880
36	Decrease since drainage ... acres	392	.....	1,700	2,533	3,782	349	117	140
37	Per cent of decrease	1.6	.....	9.3	40.7	6.6	5.1	0.5	15.9
38	Other unimproved land, 1920 ... acres	6,852	26,900	9,700	.....	52,758	56	23,034	3,530
39	Other unimproved land prior to drainage ... acres	8,444	34,700	10,600	.....	57,323	56	23,509	5,760
40	Decrease since drainage ... acres	1,592	7,800	900	.....	4,565	.....	475	2,230
41	Per cent of decrease	18.9	22.5	8.5	.....	8.0	.....	2.0	38.7
42	Swampy or subject to overflow, 1920 ... acres	120	.....	8,200	.....	42,911	111	24,325	3,955
43	Swampy or subject to overflow, prior to drainage ... acres	30,500	53,000	23,200	7,740	50,645	6,972	26,062	5,920
44	Decrease since drainage ... acres	30,380	53,000	15,000	7,740	7,734	6,861	1,737	1,965
45	Per cent of decrease	99.6	100.0	64.7	100.0	15.3	98.4	6.7	33.2
	CAPITAL INVESTED AND COST PER ACRE.								
46	Total capital invested in and required for completion of operating enterprises ... dollars	167,000	355,000	83,000	22,500	4,261,308	52,000	536,310	81,000
47	Capital invested in these enterprises to Dec. 31, 1919 ... dollars	167,000	325,000	67,000	20,000	2,801,308	52,000	306,370	55,000
48	Additional capital required to complete these enterprises ... dollars	.....	30,000	16,000	2,500	1,460,000	.....	229,940	26,000
49	Average cost per acre when completed ... dollars	5.08	6.29	2.44	2.91	36.85	7.46	10.96	12.20
50	Enterprises constructing open ditches only ... dollars	167,000	355,000	83,000	22,500	.....	52,000	22,350	11,000
51	Average cost per acre when completed ... dollars	5.08	6.29	2.44	2.91	.....	7.46	5.68	3.02
52	Enterprises constructing open ditches and levees ... dollars	.....	.....	.....	.....	4,261,308	.....	513,960	70,000
53	Average cost per acre when completed ... dollars	.....	.....	.....	.....	36.85	.....	11.42	23.33
	CROPS.								
	Improved land in enterprises reporting—								
54	Vegetables as principal crop on drained land ... acres	2,582	.....	.....	.....	.....	405	.....	520
55	Potatoes as principal crop on drained land ... acres	.....	7,800	3,200	4,043	.....	.....	585	.....
56	Sugar cane as principal crop on drained land ... acres	.....	.....	.....	.....	1,000	.....	88	.....
57	Citrus fruits as principal crop on drained land ... acres	.....	.....	.....	.....	6,000	.....	.....	.....
58	Other crops as principal ones on drained land ... acres	.....	.....	4,500	.....	2,347	.....	.....	1,850
59	Not reporting crops ... acres	16	.....	.....	.....	.....	.....	.....	.....

[1] Includes only Marion, Santa Rosa, and Sumter Counties.
[2] Estimated total for county.
[3] When works under construction have been completed.

MANUFACTURES—FLORIDA.

EXPLANATION OF TERMS.

Scope of census.—Census statistics of manufactures are compiled primarily for the purpose of showing the absolute and relative magnitude of the different branches of industry covered and their growth or decline. Incidentally, the effort is made to present data throwing light upon character of ownership, size of establishments, and similar subjects. When use is made of the statistics for these purposes it is imperative that due attention be given to their limitations, particularly in connection with any attempt to derive from them figures purporting to show average wages, cost of production, or profits.

The census did not cover establishments which were idle during the entire year or for which products were valued at less than $500, or the manufacturing done in educational, eleemosynary, and penal institutions.

Period covered.—The returns relate to the calendar year 1919, or the business year which corresponded most nearly to that calendar year, and cover a year's operations, except for establishments which began or discontinued business during the year.

The establishment.—As a rule, the term "establishment" represents a single plant or factory, but in some cases it represents two or more plants which were operated under a common ownership or for which one set of books of account was kept. If, however, the plants constituting an establishment as thus defined were not all located within the same city, county, or state, separate reports were secured in order that the figures for each plant might be included in the statistics for the city, county, or state in which it was located. In some instances separate reports were secured for different industries carried on in the same establishment.

Classification by industries.—The establishments were assigned to the several classes of industries according to their products of chief value. The products reported for a given industry may thus, on the one hand, include minor products different from those covered by the class designation, and, on the other hand, may not represent the total product covered by this designation, because some of this class of product may be made in establishments in which it is not the product of chief value.

As a rule, the same designation is used for the industry wherever it appears, although all of the products indicated by this designation were not manufactured in the state or city for which these statistics are presented. In some instances the wording is changed so as to more correctly describe the products represented. For a number of industries subclasses are shown which indicate more definitely the kind of products.

Selected industries.—The general tables at the end of this section give the principal facts separately for the industries of the state. A selection has been made of certain leading industries of the state for more detailed consideration. Sometimes an industry of great importance has to be omitted because it comprises so few establishments that a detailed presentation would reveal the operations of individual concerns.

Comparisons with previous censuses.—Owing to changes in industrial conditions it is not always possible to classify establishments by industries in such a way as to permit accurate comparison with preceding censuses. At the census of 1909 the figures for kindred industries were combined. This practice has been followed in compiling the statistics for 1919 and 1914 when placed in comparison with those for 1909 and prior years. The comparative summary for 1919, 1914, and 1909, therefore, does not show separately all the industries given for 1919 in the detailed statement for the state.

Influence of increased prices.—In comparing figures for cost of materials, value of products, and value added by manufacture in 1919 with the corresponding figures for earlier censuses, account should be taken of the general increase in the prices of commodities during recent years. To the extent to which this factor has been influential the figures fail to afford an exact measure of the increase in the volume of business.

Persons engaged in the industry.—The following general classes of persons engaged in the manufacturing industries were distinguished: (1) Proprietors and firm members, (2) salaried officers of corporations, (3) superintendents and managers, (4) clerks (including other subordinate salaried employees), and (5) wage earners. In the reports for the censuses of 1904 and 1899 these five classes were shown according to the three main groups: (1) Proprietors and firm members, (2) salaried officials, clerks, etc., and (3) wage earners. In comparative tables covering the census of 1904 it is of course necessary to group the figures according to the classification that was employed at the earlier censuses.

The number of persons engaged in each industry, segregated by sex, and, in the case of wage earners, also by age (whether under 16 or 16 and over), was reported for a single representative day. The 15th of December was selected as representing for most industries normal conditions of employment, but where this date was not a representative day an earlier date was chosen.

In the case of employees other than wage earners the number thus reported for the representative date has been treated as equivalent to the average for the year, since the number of employees of this class does not ordinarily vary much from month to month. In the case of wage earners the average has been obtained in the manner explained in the next paragraph.

In addition to the more detailed report by sex and age of the number of wage earners on the representative date, a report was obtained of the number employed on the 15th of each month, by sex, without distinction of age. From these figures the average number of wage earners for the year has been calculated by dividing the sum of the numbers reported for the several months by 12. The importance of the industry as an employer of labor is believed to be more accurately measured by this average than by the number employed at any one time or on a given day.

The number of wage earners reported for the representative day, though given in certain tables for each separate industry, is not totaled for all industries combined for any state, because, in view of the variations of date, such a total is not believed to be significant. It would involve more or less duplication of persons working in different industries at different times, would not represent the total number employed in all industries at any one time, and would give an undue weight to seasonal industries as compared with industries in continual operation. This total, however, is shown for the different cities, because the limited area and greater regularity of employment largely overcame the objection incident to its publication for the separate states or the United States.

In order to determine as nearly as possible the age distribution of the average number of wage earners for a given state as a whole, the per cent distribution by age of the wage earners in each industry for December 15, or the nearest representative day, has been calculated from the actual numbers reported for that date. The percentages thus obtained have been applied to the average number of wage earners for the year in that industry to determine the average numbers 16 years and over, and under 16, employed. These calculated averages for the several industries have been added to give the average distribution for each state as a whole and for the entire country.

Salaries and wages.—Under these heads are given the total payments during the year for salaries and wages, respectively. The Census Bureau has not undertaken to calculate the average annual earnings of either salaried employees or wage earners. Such averages would possess little real value, because they would be based on the earnings of employees of both sexes, of all ages, and of widely varying degrees of skill. Furthermore, so far as wage earners are concerned, it would be impossible to calculate accurately even so simple an average as this, since the number of wage earners fluctuates from month to month in every industry, and in some cases to a very great extent. The Census Bureau's figures for wage earners, as already explained, are averages based on the number employed on the 15th of each month, and while representing the number according to the pay rolls to whom wages were paid on that date, no doubt represent a larger number than would be required to perform the work in any industry if all were continuously employed during the year.

Prevailing hours of labor.—No attempt was made to ascertain the number of wage earners working a given number of hours per week. The inquiry called merely for the prevailing practice followed in each establishment. Occasional variations in hours in an establishment from one part of the year to another were disregarded, and no attention was paid to the fact that a few wage earners might have hours differing from those of the majority. All the wage earners of each establishment are therefore counted in the class within which the establishment itself falls. In most establishments, however, practically all the wage earners work the same number of hours, so that the figures give a substantially correct representation of the hours of labor.

Capital.—The instructions on the schedule for securing data relating to capital were as follows:

"The answer should show the total amount of capital, both owned and borrowed, on the last day of the business year reported. All the items of fixed and live capital may be taken at the amounts carried on the books. If land or buildings are rented, that fact should be stated and no value given. If a part of the land or buildings is owned, the remainder being rented, that fact should be so stated and only the value of the owned property given. Do not include securities and loans representing investments in other enterprises."

These instructions were identical with those employed at the censuses of 1914 and 1909. The data compiled in respect to capital, however, at both censuses, as well as at all preceding censuses of manufactures, have been so defective as to be of little value except as indicating very general conditions. In fact, it has been repeatedly recommended by the census authorities that this inquiry be omitted from the schedule. While there are some establishments whose accounting systems are such that an accurate return for capital could be made, this is not true of the great majority, and the figures therefore do not show the actual amount of capital invested.

Materials.—The statistics as to cost of materials relate to the materials used during the year, which may be more or less than the materials purchased during the year. The term "materials" covers fuel, rent of power and heat, mill supplies, and containers, as well as materials which form a constituent part of the product.

Rent and taxes.—The taxes include certain Federal taxes and state, county, and local taxes. Under "Federal taxes" there are included the internal-revenue tax on manufactures (tobacco, beverages, etc.), excise taxes when included in values reported for products, corporation capital stock tax, and corporation income tax, but not the income tax for individuals and partners.

Value of products.—The amounts given under this heading represent the selling value or price at the factory of all products manufactured during the year, which may differ from the value of the products sold.

Value added by manufacture. The value of products is not always a satisfactory measure of either the absolute or the relative importance of a given industry, because only a part of this value is actually created by the manufacturing processes carried on in the industry itself. Another part, and often by far the larger one, represents the value of the materials used. For many purposes, therefore, the best measure of the importance of an industry, from a manufacturing standpoint, is the value created by the manufacturing operations carried on within the industry. This value is calculated by deducting the cost of the materials used from the value of the products. The figure thus obtained is termed in the census reports "value added by manufacture."

Cost of manufacture and profits.—The census data do not show the entire cost of manufacture, and consequently can not be used for the calculation of profits. No account has been taken of depreciation or interest, rent of offices and buildings other than factory or works, insurance, ordinary repairs, advertising, and other sundry expenses.

Primary horsepower.—This item represents the total primary power generated by the manufacturing establishments plus the amount of power, principally electric, rented from other concerns. It does not cover the power of electric motors taking their current from dynamos driven by primary power machines operated by the same establishment, because the inclusion of such power would obviously result in duplication. The figures for primary horsepower represent the rated capacity of the engines, motors, etc., and not the amount of power in actual daily use.

Fuel.—Statistics of the quantity of fuel used are shown only for anthracite and bituminous coal, coke, fuel oils, gasoline and other volatile oils, and gas—natural and manufactured—and represent the quantity used during the year. As only the principal kinds of fuel are shown, comparison as to the total cost of all fuel is impracticable. A comparison, however, of the total quantities of the several kinds of fuel used in 1919 and 1914 is given.

GENERAL STATISTICS.

General character of the state.—Florida has a gross area of 58,666 square miles, of which 54,861 represent land surface. The inhabitants of the state in 1900 numbered 528,542; in 1910, 752,619; and in 1920, 968,470. In total population Florida ranked thirty-second among the states in 1920. The number of inhabitants per square mile in 1910 was 13.7, the corresponding figure for 1920 being 17.7.

In 1920 there were six cities in the state—Jacksonville, Key West, Miami, Pensacola, St. Petersburg, and Tampa—having more than 10,000 inhabitants. The combined population of these six cities in that year was 236,758, which formed 24.4 per cent of the total for Florida. In 1919, 47.8 per cent of the value of the state's manufactured products were reported from these cities.

Importance and growth of manufactures (Table 1).—The increase in wages, cost of materials, and the value of products, from 1914 to 1919, as presented in Table 1, are in a great measure due to the changes in industrial conditions brought about by the World War. The increases shown, however, in average number of wage earners and horsepower are indicative of a decided growth in the manufacturing activities of the state. The addition of the Federal income tax since 1914 accounts for the large increase in "Rent and taxes."

Statistics for the state, by counties (Table 2).—Figures are not available for comparison of county totals for 1919 with those for prior censuses. Of the 54 counties in the state, Duval and Hillsborough, containing the cities of Jacksonville and Tampa, reported 45.2 per cent of the total value of products in the state and 36.3 per cent of the average number of wage earners.

Principal industries, ranked by value of products (Table 3).—The ranking of industries by value of products is not always conclusive as indicating their importance from a manufacturing standpoint. Their ranking might change materially if based upon the average number of wage earners or value added by manufacture.

Persons engaged in manufacturing industries (Table 4).—The age classification of the average number of wage earners in this and other tables is an estimate obtained by the method described in the "Explanation of terms." The classification by sex, for 1919, was reported separately, but for 1914 and 1909 was obtained in the same manner as the distribution by age. Figures for individual industries will be found in Table 30.

Average number of wage earners for selected industries (Table 5).—The industries covered by this table are those which employed more than 400 wage earners in 1919, and for which statistics can be shown without the possibility of disclosing the operations of individual establishments.

Average number of wage earners, by sex and age, and value of products, for cities of 10,000 inhabitants or more (Table 6).—During the census period 1914–1919, each of the six cities shows increases in all details except in the number of wage earners under 16 years of age. The largest actual increases were in Tampa, $28,422,460, or 202.5 per cent, in value of products and 6,024, or 85.4 per cent, in number of wage earners; while Pensacola shows the largest percentage increases—882.7 per cent in value of products and 449.2 per cent in number of wage earners.

Wage earners, by months (Table 7).—The statistics for wage earners in this table are intended to show the steadiness of employment, or the reverse, in accordance with the industrial conditions existing during the several census years.

Wage earners, by months, for selected industries and for cities (Table 8).—In addition to the number of wage earners employed by months, this table gives similar data for males and females for all industries combined for the state and for cities of 10,000 inhabitants or more. The table also shows the number of females for industries in the state in 1919 in which a large proportion of the wage earners employed were females.

Prevailing hours of labor (Table 9).—Since 1914 there has been a marked shortening of the working day in Florida. In that year only 16.9 per cent of the wage earners were reported in the group "48 and under" as against 37.9 per cent in 1919. In 1914, the "60" and "Over 60" groups constituted 62 per cent of the total wage earners, as compared with 37.3 per cent in 1919.

Size of establishments, by average number of wage earners, for selected industries and for cities (Table 10).—The predominance of the number of small establishments, when based on the number of wage earners employed, is evidenced in this table by the fact that of the total number of establishments in the state, 94 per cent were in the several classes having fewer than 101 wage earners, while such establishments employed but 39.1 per cent of the total number of wage earners. On the other hand, the establishments employing an average of more than 100 wage

earners represented only 6 per cent of the total manufacturing establishments in the state, but reported 60.9 per cent of the total number of wage earners.

Size of establishments, by value of products (Table 11).—At the censuses of 1909 and 1914, establishments with products valued at "$100,000 to $1,000,000" constituted one group, but at the census of 1919 this group was subdivided into "$100,000 to $500,000" and "$500,000 to $1,000,000." Separate figures for the number of establishments and value of products have been compiled, however, from the returns for 1914. The table, therefore, gives combined figures for these two groups for all items for 1909, and for the average number of wage earners and value added by manufacture for 1914.

Size of establishments, by value of products, for selected industries (Table 12).—In the preparation of this table it was necessary in some instances to combine the establishments of one group of the industry with those of some other group of that industry to avoid the possibility of disclosing the operations of individual establishments.

Size of establishments, by value of products, for cities of 10,000 inhabitants or more (Table 13).—This table strikingly illustrates the fact that the number of establishments of itself is no real index of the extent of manufacturing activities.

Character of ownership (Table 14).—The predominance of corporate ownership is clearly brought out in this table. Although corporations owned but 29 per cent of the number of establishments in the state in 1919, they reported 73.5 per cent of the average number of wage earners and 77.9 per cent of the total value of products. During the five-year period 1914 to 1919 the average number of wage earners in corporations increased 19,724, or 56.4 per cent, and the value of products $107,872,198, or 184.9 per cent.

Manufactures, by population groups, in cities of 10,000 inhabitants or more (Table 15).—This table shows that the combined number of establishments in these six cities in 1919 represented 29.4 per cent of the total in the state. They reported in that year 37.7 per cent of the average number of wage earners and 47.8 per cent of the value of products.

Principal industries in Jacksonville and Tampa, with per cent of total for state (Table 16).—This table includes all industries in the cities of Jacksonville and Tampa having products of $300,000 and over, for which figures can be shown without disclosing the operations of individual establishments.

Number and horsepower of types of prime movers (Table 17).—The total horsepower reported in 1919, as compared with that for 1914, shows an increase of 39,385 horsepower, or 39.4 per cent. Of this increase, 22,850 horsepower, or 58 per cent, was owned power, and 16,535, or 42 per cent, rented power. During this five-year period owned power increased 24.4 per cent and rented power 255 per cent.

Fuel consumed (Table 18).—This table shows the principal kinds of fuel used by the manufacturing plants in the state in 1919 and 1914, and gives separately for 1919 the amounts consumed by a number of important industries which use considerable quantities of fuel. In 1919 steam-railroad repair shops consumed 46.2 per cent of the bituminous coal; the gas industry consumed 12.4 per cent of the fuel oils, 14.7 per cent of the bituminous coal, and 65.8 per cent of the anthracite coal. Of the fuel oils, 37.2 per cent was consumed in the manufacture of ice.

TABLE 1.—COMPARATIVE SUMMARY: 1919, 1914, 1909, 1904, AND 1899.

	MANUFACTURING INDUSTRIES.					PER CENT OF INCREASE.[1]			
	1919	1914	1909	1904	1899	1914–1919	1909–1914	1904–1909	1899–1904
Number of establishments	2,582	2,518	2,159	1,413	1,275	2.5	16.6	52.8	10.8
Persons engaged	82,986	63,204	64,810	46,985	(2)	31.3	−2.5	37.9	.....
Proprietors and firm members	2,616	2,682	2,712	1,769	(2)	−2.5	−1.1	53.3	.....
Salaried employees	5,955	4,914	4,625	3,125	1,781	21.2	6.2	48.0	75.5
Wage earners (average number)	74,415	55,608	57,473	42,091	35,471	33.8	−3.2	36.5	18.7
Primary horsepower	139,456	100,071	89,816	43,413	36,356	39.4	11.4	106.9	19.4
Capital	$206,293,570	$88,318,983	$65,290,643	$32,971,982	$25,682,171	133.6	35.3	98.0	28.4
Salaries and wages	78,268,575	30,112,454	27,936,439	18,436,908	12,216,019	159.9	7.8	51.5	50.9
Salaries	10,835,346	5,290,131	4,954,867	2,669,726	1,299,576	104.8	6.8	85.6	105.4
Wages	67,433,229	24,822,323	22,981,572	15,767,182	10,916,443	171.7	8.0	45.8	44.4
Paid for contract work	938,056	1,057,998	1,316,755	556,925	(2)	−11.3	−19.7	136.4	.....
Rent and taxes	7,411,261	2,419,075	1,993,014	[3] 339,898	(2)	206.4	21.4	.....	.....
Cost of materials	92,680,224	33,815,688	26,128,279	16,532,439	12,847,187	174.1	29.4	58.0	28.7
Value of products	213,326,811	81,112,201	72,889,659	50,298,290	34,183,509	163.0	11.3	44.9	47.1
Value added by manufacture [4]	120,646,587	47,296,603	46,761,380	33,765,851	21,336,322	155.1	1.1	38.5	58.2

[1] A minus sign (−) denotes decrease. [2] Figures not available. [3] Exclusive of internal revenue. [4] Value of products less cost of materials.

TABLE 2.—STATISTICS FOR THE STATE, BY COUNTIES: 1919.

COUNTY.	Number of establishments.	WAGE EARNERS. Average number.	WAGE EARNERS. Wages.	Rent and taxes.	Cost of materials.	Value of products.	Value added by manufacture.	Primary horsepower.
The state	2,582	74,415	$67,483,229	$7,411,261	$92,680,224	$213,326,811	$120,646,587	139,456
Alachua	74	1,419	1,290,653	46,057	1,703,545	3,893,522	2,189,977	2,731
Baker	6	270	150,959	2,899	167,440	458,208	290,768	240
Bay	38	1,633	1,341,934	167,525	1,030,838	3,350,773	2,319,935	2,712
Bradford	35	348	210,245	6,075	216,389	645,061	428,672	273
Brevard	32	343	313,365	30,919	176,014	735,535	559,521	1,519
Broward	14	61	50,804	4,838	72,762	219,570	146,808	345
Calhoun	36	899	473,537	31,040	374,285	1,420,317	1,046,032	866
Citrus	17	579	374,390	10,184	262,741	905,636	642,895	1,440
Clay	17	589	417,747	12,085	394,658	904,917	510,259	1,766
Columbia	19	842	504,556	28,795	245,398	1,447,650	1,202,252	1,711
Dade	102	1,385	1,333,369	86,136	1,558,505	3,869,029	2,310,524	3,843
De Soto	85	1,595	1,102,840	67,402	833,398	3,455,669	2,622,271	5,541
Duval	288	12,378	13,615,304	1,021,865	24,944,903	47,487,402	22,542,499	27,647
Escambia	99	6,204	7,002,289	203,745	12,732,626	22,561,251	9,828,625	10,158
Flagler	16	212	146,611	6,412	87,362	330,664	243,302	575
Franklin	27	821	521,309	45,601	426,017	1,600,372	1,174,355	1,418
Gadsden	38	842	509,285	132,927	375,300	1,697,487	1,322,187	2,233
Hamilton	27	413	224,903	9,944	251,196	686,468	435,272	309
Hernando	19	521	423,610	12,678	227,785	904,540	676,755	2,429
Hillsborough	317	14,637	15,949,485	3,719,143	20,544,288	48,939,327	28,395,039	9,146
Holmes	23	686	530,369	37,996	378,011	1,391,464	1,013,453	1,134
Jackson	61	904	476,780	23,588	867,226	2,298,652	1,431,426	1,563
Jefferson	22	277	192,544	4,394	145,896	469,064	323,168	442
Lafayette	13	514	509,646	33,411	481,055	1,337,925	856,870	3,000
Lake	34	517	438,808	10,913	340,643	1,343,070	1,002,427	1,739
Lee	30	180	154,950	20,588	258,813	597,535	338,722	1,016
Leon	43	700	515,820	20,555	729,661	1,598,526	868,865	1,429
Levy	33	1,207	861,086	43,444	963,566	2,386,767	1,423,201	2,990
Liberty	18	897	639,551	17,707	437,672	1,617,354	1,179,682	1,052
Madison	41	519	350,123	15,671	560,159	1,081,631	521,472	1,848
Manatee	49	826	649,167	28,833	804,149	1,963,321	1,159,172	2,920
Marion	53	1,173	770,684	70,415	923,012	2,568,991	1,645,979	2,523
Monroe	69	2,313	2,094,461	656,775	2,776,183	6,520,351	3,744,168	1,221
Nassau	35	744	450,719	13,543	332,571	1,245,968	913,397	1,116
Okaloosa	27	733	450,403	11,266	342,031	1,329,324	987,293	909
Okeechobee	6	24	13,069	3,658	48,472	249,092	200,620	238
Orange	51	521	410,203	38,732	1,042,878	1,938,183	895,305	1,519
Osceola	15	186	146,663	12,034	129,906	459,099	329,193	260
Palm Beach	52	269	258,269	37,236	441,094	1,068,862	627,768	2,215
Pasco	22	853	715,999	36,521	582,726	1,758,921	1,176,195	1,416
Pinellas	98	603	536,449	38,978	1,361,038	2,551,702	1,190,664	2,041
Polk	82	1,410	1,330,589	78,272	1,357,513	3,509,868	2,152,355	2,878
Putnam	39	1,449	879,735	70,185	1,321,278	3,443,228	2,121,950	4,243
St. Johns	46	953	872,853	46,448	1,007,352	2,368,606	1,361,254	1,373
St. Lucie	24	279	307,418	12,296	321,475	823,641	502,166	1,062
Santa Rosa	32	1,618	1,172,921	44,698	1,309,615	3,392,966	2,083,351	3,532
Seminole	25	560	600,842	64,289	868,246	1,799,142	930,896	1,541
Sumter	13	399	208,393	4,476	552,787	904,928	352,141	446
Suwannee	36	508	375,669	21,152	611,691	1,290,931	679,240	2,621
Taylor	36	2,536	1,998,981	34,982	1,874,413	5,583,378	3,708,965	5,652
Volusia	63	1,218	981,044	62,799	1,108,836	3,020,521	1,911,685	2,616
Wakulla	25	525	254,765	6,586	220,000	756,428	536,428	450
Walton	32	1,351	865,102	107,094	730,550	3,012,877	2,282,327	1,538
Washington	28	972	461,964	35,456	824,256	2,131,097	1,306,841	2,011

TABLE 3.—PRINCIPAL INDUSTRIES, RANKED BY VALUE OF PRODUCTS: 1919.

INDUSTRY.	Number of establishments.	WAGE EARNERS. Average number.	WAGE EARNERS. Per cent distribution.	VALUE OF PRODUCTS. Amount (expressed in thousands).	VALUE OF PRODUCTS. Per cent distribution.	VALUE ADDED BY MANUFACTURE. Amount (expressed in thousands).	VALUE ADDED BY MANUFACTURE. Per cent distribution.
All industries	2,582	74,415	100.0	$213,327	100.0	$120,647	100.0
Lumber and timber products	469	21,058	28.3	42,598	20.0	29,065	24.1
Tobacco, cigars and cigarettes	280	12,393	16.6	37,926	17.8	22,392	18.6
Shipbuilding, steel	5	7,839	10.5	24,234	11.4	13,533	11.2
Turpentine and rosin	452	11,748	15.8	21,509	10.1	15,650	13.0
Fertilizers	24	1,390	1.9	10,686	5.0	3,528	2.9
Cars and general shop construction and repairs by steam-railroad companies	19	3,762	5.1	8,468	4.0	5,240	4.3
Shipbuilding, wooden, including boat building	68	3,361	4.5	8,428	3.9	5,212	4.3
Slaughtering and meat packing	8	348	0.5	5,316	2.5	500	0.4
Lumber, planing-mill products, not including planing mills connected with sawmills	63	1,267	1.7	5,271	2.5	2,154	1.8
Bread and other bakery products	183	737	1.0	5,144	2.4	1,592	1.3
Printing and publishing, newspapers and periodicals	160	841	1.1	4,101	1.9	3,001	2.5
Ice, manufactured	95	1,412	1.9	4,052	1.9	2,528	2.1
Foundry and machine-shop products	64	872	1.2	3,508	1.6	1,986	1.6
Mineral and soda waters	105	431	0.6	2,690	1.3	1,185	1.0
Boxes, wooden packing, except cigar boxes	20	1,025	1.4	$2,540	1.2	$1,414	1.2
Wood distillation	6	412	0.6	2,005	0.9	909	0.8
Gas, illuminating and heating	14	418	0.6	1,989	0.9	1,006	0.8
Minerals and earths, ground or otherwise treated	5	717	1.0	1,780	0.8	1,234	1.0
Boxes, cigar	4	673	0.9	1,683	0.8	933	0.8
Coffee, roasting and grinding	18	68	0.1	1,602	0.8	303	0.2
Printing and publishing, book and job	77	331	0.4	1,518	0.7	909	0.8
Cooperage	17	227	0.3	1,122	0.5	350	0.3
Confectionery and ice cream	27	105	0.1	1,112	0.5	350	0.3
Oil, not elsewhere specified	4	54	0.1	970	0.5	315	0.3
Automobile repairing	79	259	0.3	740	0.3	496	0.4
Patent medicines and compounds	24	58	0.1	738	0.3	351	0.3
Awnings, tents, and sails	9	49	0.1	674	0.3	195	0.2
Pickles, preserves, and sauces	13	124	0.2	590	0.3	203	0.2
Flour-mill and gristmill products	27	52	0.1	568	0.3	98	0.1
Food preparations, not elsewhere specified	6	29	(1)	561	0.3	102	0.1
Copper, tin, and sheet-iron work	22	99	0.1	540	0.3	243	0.2
All other industries [2]	215	2,257	3.0	8,664	4.1	3,670	3.0

[1] Less than one-tenth of 1 per cent.
[2] Among the industries for which statistics can not be shown separately without the possibility of disclosing the operations of individual establishments are two having products in excess of some for which figures are shown in the table. These industries are as follows: "Oil and cake, cottonseed" and "wood preserving."

MANUFACTURES—FLORIDA.

TABLE 4.—PERSONS ENGAGED IN MANUFACTURING INDUSTRIES: 1919, 1914, AND 1909.

CLASS.	Census year.	Total.	Male.	Female.	PER CENT OF TOTAL. Male.	PER CENT OF TOTAL. Female.
All classes	1919	82,986	76,351	6,635	92.0	8.0
	1914	63,204	59,739	3,465	94.5	5.5
	1909	64,810	61,500	3,310	94.9	5.1
Proprietors and officials	1919	5,599	5,464	135	97.6	2.4
	1914	4,620	4,546	74	98.4	1.6
	1909	4,614	4,541	73	98.4	1.6
Proprietors and firm members	1919	2,616	2,532	84	96.8	3.2
	1914	2,682	2,620	62	97.7	2.3
	1909	2,712	2,652	60	97.8	2.2
Salaried officers of corporations	1919	762	749	13	98.3	1.7
	1914	546	537	9	98.4	1.6
	1909	469	462	7	98.5	1.5
Superintendents and managers	1919	2,221	2,183	38	98.3	1.7
	1914	1,392	1,389	3	99.8	0.2
	1909	1,433	1,427	6	99.6	0.4
Clerks and other subordinate salaried employees.	1919	2,972	2,219	753	74.7	25.3
	1914	2,976	2,718	258	91.3	8.7
	1909	2,723	2,539	184	93.2	6.8
Wage earners (average number)	1919	74,415	68,668	5,747	92.3	7.7
	1914	55,608	52,475	3,133	94.4	5.6
	1909	57,473	54,420	3,053	94.7	5.3
16 years of age and over	1919	73,984	68,252	5,732	92.3	7.7
	1914	54,951	51,871	3,080	94.4	5.6
	1909	56,532	53,520	3,012	94.7	5.3
Under 16 years of age	1919	431	416	15	96.5	3.5
	1914	657	604	53	91.9	8.1
	1909	941	900	41	95.6	4.4

TABLE 5.—AVERAGE NUMBER OF WAGE EARNERS FOR SELECTED INDUSTRIES, WITH PER CENT, BY SEX AND AGE: 1919 AND 1914.

INDUSTRY	Census year.	Wage earners (average number).	PER CENT OF TOTAL. 16 years of age and over. Male.	PER CENT OF TOTAL. 16 years of age and over. Female.	PER CENT OF TOTAL. Under 16 years of age.
All industries	1919	74,415	91.7	7.7	0.6
	1914	55,608	93.3	5.5	1.2
	1909	57,473	93.1	5.2	1.6
Boxes, cigar	1919	673	51.3	48.7	.....
	1914	457	50.1	42.9	7.0
Boxes, wooden packing, except cigar boxes	1919	1,025	83.9	15.8	0.3
	1914	807	92.1	6.6	1.4
Bread and other bakery products	1919	737	79.8	18.9	1.4
	1914	672	83.0	15.2	1.8
Cars and general shop construction and repairs by steam-railroad companies.	1919	3,762	99.8	0.2	.....
	1914	2,311	99.8	0.1	(1)
Fertilizers	1919	1,390	96.5	3.4	0.1
	1914	781	99.5	0.5	.....
Foundry and machine-shop products [2]	1919	879	99.8	0.1	0.1
	1914	561	99.6	.....	0.4
Gas, illuminating and heating	1919	418	97.4	2.6	.....
	1914	349	100.0	.....	.....
Ice, manufactured	1919	1,412	98.4	1.6	0.1
	1914	760	99.9	.....	0.1
Lumber and timber products	1919	21,058	98.6	1.2	0.2
	1914	16,392	99.1	0.3	0.6
Lumber, planing-mill products, not including planing mills connected with sawmills.	1919	1,267	99.6	0.3	0.1
	1914	1,159	99.5	.....	0.5
Mineral and soda waters	1919	431	94.9	2.3	2.8
	1914	271	96.7	0.7	2.6
Minerals and earths, ground or otherwise treated.	1919	717	96.0	4.0	.....
	1914	220	100.0	.....	.....
Printing and publishing, newspapers and periodicals.	1919	841	80.4	15.5	4.2
	1914	880	80.1	10.8	9.1
Shipbuilding, steel [3]	1919	7,838	99.8	0.2	.....
Shipbuilding, wooden, including boat building.	1919	3,361	99.7	0.2	0.1
	1914	486	99.6	.....	0.4
Tobacco, cigars and cigarettes	1919	12,393	68.9	31.1	0.1
	1914	10,761	78.4	21.1	0.5
Turpentine and rosin	1919	11,748	97.3	0.3	2.4
	1914	15,466	97.9	0.3	1.8
Wood distillation [3]	1919	412	99.8	0.2	.....
All other industries	1919	4,053	82.5	16.8	0.7
	1914	3,275	90.3	7.9	1.8

[1] Less than one-tenth of 1 per cent. [2] Includes "iron and steel, welding." [3] Not shown separately in 1914.

TABLE 6.—AVERAGE NUMBER OF WAGE EARNERS, BY SEX AND AGE, AND VALUE OF PRODUCTS FOR CITIES OF 10,000 INHABITANTS OR MORE: 1919, 1914, AND 1909.

CITY.	AVERAGE NUMBER OF WAGE EARNERS IN MANUFACTURING INDUSTRIES. Total. 1919	Total. 1914	Total. 1909	16 years of age and over. Male. 1919	Male. 1914	Male. 1909	Female. 1919	Female. 1914	Female. 1909	Under 16 years of age. 1919	1914	1909	VALUE OF PRODUCTS. 1919	1914	1909
Jacksonville	7,168	2,816	1,988	6,718	2,596	1,836	441	202	128	9	18	24	$31,212,494	$10,147,679	$6,722,276
Key West	2,313	2,037	2,431	1,794	1,612	1,906	508	394	508	11	31	17	6,520,351	3,389,026	3,965,364
Miami	708	.....	.....	656	.....	.....	51	.....	.....	1	.....	.....	2,722,612	.....	.....
Pensacola	4,586	835	940	4,522	782	892	55	13	27	9	40	21	18,006,919	1,832,327	1,837,462
St. Petersburg	215	.....	.....	201	.....	.....	14	.....	.....	.....	.....	.....	1,004,938	.....	.....
Tampa	13,079	7,055	6,786	9,769	5,455	5,443	3,297	1,523	1,128	13	77	215	42,461,377	14,038,917	13,803,751

TABLE 7.—WAGE EARNERS, BY MONTHS: 1919, 1914, AND 1909.

MONTH.	NUMBER.[1]			PER CENT OF MAXIMUM.			MONTH.	NUMBER.[1]			PER CENT OF MAXIMUM.		
	1919	1914	1909	1919	1914	1909		1919	1914	1909	1919	1914	1909
January	74,029	55,647	*56,016*	94.7	96.3	92.3	July	75,135	57,775	56,182	**96.2**	100.0	92.6
February	73,007	55,851	56,414	93.4	96.7	93.0	August	*71,298*	55,924	56,276	91.2	96.8	92.8
March	73,427	56,595	56,596	94.0	98.0	93.3	September	75,326	55,071	58,035	96.4	95.3	95.7
April	71,888	57,066	56,371	92.0	98.8	92.9	October	77,708	55,354	59,487	99.4	95.8	98.1
May	73,014	56,968	56,858	93.4	98.6	93.7	November	77,108	*52,087*	60,661	98.7	90.2	100.0
June	72,900	56,764	56,195	93.3	98.3	92.6	December	**78,140**	52,194	60,587	100.0	90.3	**99.9**

[1] The figures represent the number employed on the 15th of each month or the nearest representative day. Maximum number indicated by **bold-faced** figures, minimum by *italic* figures.

TABLE 8.—WAGE EARNERS, BY MONTHS, FOR SELECTED INDUSTRIES AND FOR CITIES: 1919.

[The month of maximum employment for each industry is indicated by **bold-faced** figures and that of minimum employment by *italic* figures.]

INDUSTRY AND CITY.	Average number employed during year.	NUMBER EMPLOYED ON 15TH DAY OF THE MONTH OR NEAREST REPRESENTATIVE DAY.												Per cent minimum is of maximum.
		January.	February.	March.	April.	May.	June.	July.	August.	September.	October.	November.	December.	
All industries	74,415	74,029	73,007	73,427	71,888	73,014	72,900	75,135	*71,298*	75,326	77,708	77,108	**78,140**	91.2
Males	68,668	68,312	67,347	67,567	*66,603*	67,533	67,190	69,323	66,779	69,455	71,464	70,801	**71,682**	92.9
Females	5,747	5,717	5,660	5,860	5,325	5,481	5,710	5,812	*4,519*	5,871	6,244	6,307	**6,458**	70.0
Boxes, cigar	673	633	638	642	*616*	646	656	696	668	641	723	750	**767**	80.3
Boxes, wooden packing, except cigar boxes	1,025	1,057	1,025	1,105	**1,136**	1,057	1,034	890	*856*	994	1,042	1,033	1,071	75.4
Bread and other bakery products	737	707	704	713	711	697	*681*	686	735	742	783	841	**844**	80.7
Cars and general shop construction and repairs by steam-railroad companies	3,762	3,800	3,905	3,981	3,993	**4,073**	3,389	*3,352*	3,373	3,611	3,794	3,875	3,998	82.3
Fertilizers	1,390	1,281	1,390	**1,663**	1,566	1,467	1,478	1,229	*1,070*	1,239	1,292	1,387	1,618	64.3
Foundry and machine-shop products	872	*790*	792	812	898	936	897	879	889	861	875	857	**978**	80.8
Gas, illuminating and heating	418	**456**	443	427	422	404	*392*	396	395	399	420	423	439	86.0
Ice, manufactured	1,412	*1,312*	1,345	1,401	1,373	1,407	1,415	1,457	1,400	**1,549**	1,472	1,366	1,447	84.7
Lumber and timber products	21,058	19,194	*18,872*	19,501	19,745	20,183	20,200	22,076	22,612	22,024	**23,193**	22,541	22,555	81.4
Lumber, planing-mill products, not including planing mills connected with sawmills	1,267	1,206	1,205	1,094	*1,085*	1,171	1,192	1,278	1,329	1,376	1,379	**1,462**	1,427	74.2
Mineral and soda waters	431	*374*	376	389	410	436	463	**486**	474	475	445	428	416	77.0
Minerals and earths, ground or otherwise treated	717	602	*600*	621	662	720	716	748	795	800	779	778	783	75.0
Printing and publishing, newspapers and periodicals	841	837	841	835	822	807	819	*805*	824	818	851	891	**942**	85.5
Shipbuilding, steel	7,838	8,533	8,267	7,781	7,596	7,542	*7,322*	7,685	8,165	7,802	7,709	7,841	7,813	85.8
Shipbuilding, wooden, including boat building	3,361	**5,767**	5,122	4,389	3,789	3,372	3,220	3,298	2,760	2,417	2,173	2,146	*1,879*	32.6
Tobacco, cigars and cigarettes	12,393	12,429	12,249	12,523	10,938	11,893	12,801	13,077	*8,588*	13,169	13,572	13,372	**14,105**	60.9
Turpentine and rosin	11,748	*10,582*	11,013	11,322	11,918	12,038	12,161	12,068	12,147	11,878	**12,162**	11,903	11,784	87.0
Wood distillation	412	*346*	354	382	390	404	389	457	436	445	426	412	**503**	68.8
All other industries	4,060	4,123	3,866	3,846	3,818	3,761	3,675	*3,572*	3,782	4,086	4,618	**4,802**	4,771	74.4
Industries showing large proportion of females.														
Boxes, cigar	328	306	298	306	294	312	315	346	329	*290*	373	**384**	383	75.5
Boxes, wooden packing, except cigar boxes	162	175	177	185	**187**	152	144	128	*118*	149	177	171	181	63.1
Bread and other bakery products	139	129	129	129	130	130	124	*120*	141	145	156	**170**	165	70.6
Printing and publishing, newspapers and periodicals	131	138	135	131	126	122	124	*120*	125	126	136	138	**151**	79.5
Tobacco, cigars and cigarettes	3,851	3,795	3,827	3,990	3,463	3,699	3,998	4,061	*2,759*	4,086	4,124	4,150	**4,280**	64.0
Total for cities	28,069	**30,743**	29,824	28,518	26,426	26,917	27,359	28,166	*25,816*	28,267	28,586	28,736	29,471	77.5
Males	23,694	26,308	25,441	23,997	22,486	22,818	22,985	23,534	*20,453*	23,685	23,890	24,098	24,634	77.7
Females	4,375	4,435	4,383	4,521	3,940	4,099	4,374	4,632	*5,363*	4,582	4,696	4,638	**4,837**	69.5
JACKSONVILLE	7,168	**9,093**	8,734	7,941	7,402	7,062	6,522	6,530	6,740	6,731	6,493	6,446	*6,322*	69.5
Males	6,724	**8,625**	8,284	7,526	7,005	6,680	6,152	6,111	6,263	6,253	5,996	5,941	*5,852*	67.8
Females	444	468	450	415	397	382	*370*	419	477	478	497	505	470	73.3
KEY WEST	2,313	2,170	2,208	2,326	2,316	2,349	2,378	2,416	2,437	*1,864*	2,340	**2,477**	2,475	75.3
Males	1,803	1,621	1,661	1,749	1,739	1,778	1,788	1,828	1,829	*1,588*	1,989	**2,040**	2,026	77.8
Females	510	549	547	577	577	571	590	588	608	*276*	351	437	449	45.4
MIAMI	708	660	682	684	655	*651*	680	685	695	700	767	808	**829**	78.5
Males	656	612	628	634	606	*604*	634	642	647	648	709	748	**760**	79.5
Females	52	48	54	50	49	47	46	*43*	48	52	58	60	**69**	62.3
PENSACOLA	4,586	4,955	4,922	4,228	*4,055*	4,158	4,287	4,545	4,510	4,628	4,710	5,003	**5,031**	80.6
Males	4,531	4,890	4,858	4,169	*3,997*	4,102	4,231	4,485	4,464	4,581	4,664	4,958	**4,973**	80.4
Females	55	**65**	64	59	58	56	56	60	46	47	46	*45*	58	69.2
ST. PETERSBURG	215	212	214	207	201	195	192	*190*	201	204	228	**282**	254	67.4
Males	201	200	202	194	189	183	182	*180*	190	191	210	253	238	71.1
Females	14	12	12	13	12	12	*10*	*10*	11	13	18	29	16	34.5
TAMPA	13,079	13,653	13,064	13,132	11,797	12,502	13,300	13,800	*9,232*	14,140	14,048	13,720	**14,560**	63.4
Males	9,779	10,360	9,808	9,725	8,950	9,471	9,998	10,288	*7,059*	10,424	10,322	10,158	**10,785**	65.5
Females	3,300	3,293	3,256	3,407	2,847	3,031	3,302	3,512	*2,173*	3,716	3,726	3,562	**3,775**	57.6

TABLE 9.—AVERAGE NUMBER OF WAGE EARNERS, BY PREVAILING HOURS OF LABOR PER WEEK, FOR SELECTED INDUSTRIES AND FOR CITIES: 1919 AND 1914.

INDUSTRY AND CITY.	Census year.	Total.	IN ESTABLISHMENTS WHERE THE PREVAILING HOURS OF LABOR PER WEEK WERE—							
			44 and under.	Between 44 and 48.	48.[1]	Between 48 and 54.	54.	Between 54 and 60.	60.	Over 60.
All industries	1919	74,415	6,710	1,626	19,890	5,170	8,435	4,834	23,704	4,046
	1914	55,608	(2)	(2)	9,379	2,672	7,583	1,502	24,739	9,733
	1909	57,473	(2)	(2)	13,214	4,379	6,467	1,505	22,766	9,142
Boxes, cigar	1919	673	.....	.....	102	48	523	.....	.....	.....
	1914	457	(2)	(2)	38	.....	419	.....	.....	.....
Boxes, wooden packing, except cigar boxes	1919	1,025	2	.....	25	.....	.....	183	815	.....
	1914	807	.....	.....	.....	.....	5	.....	752	50
Bread and other bakery products	1919	737	2	.....	107	24	146	105	223	130
	1914	672	(2)	(2)	33	4	81	67	369	118
Cars and general shop construction and repairs by steam-railroad companies.	1919	3,762	.....	.....	2,822	.....	110	827	3	.....
	1914	2,311	(2)	(2)	16	.....	982	.....	424	889
Fertilizers	1919	1,390	3	.....	126	3	181	427	650	.....
	1914	781	(2)	(2)	4	.....	271	100	399	7
Foundry and machine-shop products [3]	1919	879	3	.....	416	20	275	1	164	.....
	1914	561	(2)	(2)	38	8	385	29	95	6
Gas, illuminating and heating	1919	418	.....	.....	31	52	10	53	18	254
	1914	349	.....	.....	.....	.....	5	9	61	274
Ice, manufactured	1919	1,412	2	.....	98	10	16	205	39	1,042
	1914	760	(2)	(2)	17	2	39	120	44	538
Lumber and timber products	1919	21,058	883	119	171	845	487	1,242	15,436	1,875
	1914	16,392	(2)	(2)	650	175	374	307	9,183	5,703
Lumber, planing-mill products, not including planing mills connected with sawmills.	1919	1,267	45	.....	145	150	249	214	464	.....
	1914	1,159	(2)	(2)	58	5	509	101	449	37
Mineral and soda waters	1919	431	35	5	159	16	159	16	41	.....
	1914	271	(2)	(2)	47	.....	115	21	83	5
Minerals and earths, ground or otherwise treated	1919	717	.....	.....	.....	.....	.....	283	434	.....
	1914	220	.....	.....	.....	.....	.....	16	204	.....
Printing and publishing, newspapers and periodicals	1919	841	12	7	624	25	126	35	12	.....
	1914	880	(2)	(2)	416	31	269	142	22	.....
Shipbuilding, steel [4]	1919	7,838	.....	.....	7,713	.....	125	.....	.....	.....
Shipbuilding, wooden, including boat building	1919	3,361	2	.....	3,153	11	117	.....	78	.....
	1914	486	(2)	(2)	342	.....	110	.....	34	.....
Tobacco, cigars and cigarettes	1919	12,393	1,620	1,102	1,821	2,417	2,976	648	1,421	388
	1914	10,761	(2)	(2)	1,247	861	2,706	189	4,260	1,498
Turpentine and rosin	1919	11,748	3,870	275	1,122	1,304	2,171	130	2,858	18
	1914	15,466	(2)	(2)	5,883	1,155	476	255	7,294	403
Wood distillation [4]	1919	412	.....	2	.....	.....	.....	344	.....	66
All other industries	1919	4,053	231	116	1,255	245	764	121	1,048	273
	1914	3,275	(2)	(2)	590	431	837	146	1,066	205
Total for cities	1919	28,069	1,701	725	13,479	2,854	4,286	1,327	2,422	1,275
	1914	12,743	(2)	(2)	1,813	908	4,183	602	3,485	1,752
JACKSONVILLE	1919	7,168	57	18	4,474	232	529	329	934	595
	1914	2,816	(2)	(2)	634	394	597	181	715	295
KEY WEST	1919	2,313	82	447	713	2	779	148	6	136
	1914	2,037	(2)	(2)	120	144	519	25	541	688
MIAMI [4]	1919	708	62	.....	272	30	165	157	8	14
PENSACOLA	1919	4,586	2	.....	4,053	3	27	200	201	100
	1914	835	(2)	(2)	102	7	514	26	98	88
ST. PETERSBURG [4]	1919	215	.....	.....	69	8	106	2	3	27
TAMPA	1919	13,079	1,498	260	3,898	2,570	2,680	491	1,270	403
	1914	7,055	(2)	(2)	957	363	2,553	370	2,131	681

[1] Includes 48 and under for 1914 and 1909. [2] Corresponding figures not available. [3] Includes "iron and steel, welding." [4] Not shown separately in 1914.

TABLE 10.—SIZE OF ESTABLISHMENTS, BY AVERAGE NUMBER OF WAGE EARNERS, FOR SELECTED INDUSTRIES AND FOR CITIES: 1919.

INDUSTRY AND CITY.	TOTAL.		ESTABLISHMENTS EMPLOYING—																
	Establishments.	Wage earners (average number).	No wage earners.	1 to 5 wage earners, inclusive.		6 to 20 wage earners, inclusive.		21 to 50 wage earners, inclusive.		51 to 100 wage earners, inclusive.		101 to 250 wage earners, inclusive.		251 to 500 wage earners, inclusive.		501 to 1,000 wage earners, inclusive.		Over 1,000 wage earners.	
			Establishments.	Establishments.	Wage earners.	Establishments.	Wage earners.	Establishments.	Wage earners.	Establishments.	Wage earners.	Establishments.	Wage earners.	Establishments.	Wage earners.	Establishments.	Wage earners.	Establishments.	Wage earners.
All industries	2,582	74,415	242	1,041	2,518	685	8,181	361	11,592	97	6,813	101	15,810	40	14,038	11	7,307	4	8,156
Boxes, cigar	4	673						1	49			2	322	1	302				
Boxes, wooden packing, except cigar boxes	20	1,025		4	11	4	67	3	116	5	338	4	493						
Bread and other bakery products	183	737	40	114	243	24	237	3	109	2	148								
Cars and general shop construction and repairs by steam-railroad companies	19	3,762		2	5	1	20	2	88	4	276	3	409	6	2,299	1	665		
Fertilizers	24	1,390		8	21	4	54	4	167	1	76	7	1,072						
Foundry and machine-shop products	64	872	3	25	62	23	230	9	299	4	281								
Gas, illuminating and heating	14	418		3	10	9	117			1	52	1	239						
Ice, manufactured	95	1,412	1	39	118	36	374	13	397	4	267	2	256						
Lumber and timber products	469	21,058	8	172	444	146	1,800	63	2,085	23	1,724	36	5,667	15	5,466	6	3,872		
Lumber, planing-mill products, not including planing mills connected with sawmills	63	1,267	1	18	52	19	239	23	810	1	64	1	102						
Mineral and soda waters	105	431	6	79	199	18	182	2	50										
Minerals and earths, ground or otherwise treated	5	717								2	153	3	564						
Printing and publishing, newspapers and periodicals	160	841	29	99	256	25	238	5	165	1	68	1	114						
Shipbuilding, steel	5	7,838										1	125			1	773	3	6,940
Shipbuilding, wooden, including boat building	68	3,361	3	33	66	16	146	5	164	3	227	4	740	2	663	2	1,355		
Tobacco, cigars and cigarettes	280	12,393	68	98	223	40	404	24	722	13	885	22	3,793	13	4,508	1	642	1	1,216
Turpentine and rosin	452	11,748	7	41	144	197	2,744	172	5,384	22	1,501	11	1,446	2	529				
Wood distillation	6	412		1	2	2	14			1	59	2	337						
All other industries	546	4,060	76	305	662	121	1,315	32	987	10	694	1	131	1	271				
Total for cities	758	28,069	94	328	756	179	1,915	72	2,352	27	1,865	33	5,669	17	5,774	5	3,435	3	6,303
JACKSONVILLE	244	7,168	27	104	258	64	745	29	1,005	6	462	8	1,363	2	542	4	2,793		
KEY WEST	69	2,313	11	31	73	9	85	5	142	5	324	6	919	2	770				
MIAMI	73	708	8	37	89	19	187	6	192	2	123	1	117						
PENSACOLA	70	4,586	2	32	70	23	266	5	148	4	264	2	440	1	434			1	2,964
ST. PETERSBURG	39	215	3	22	46	13	148	1	21										
TAMPA	263	13,079	43	102	220	51	484	26	844	10	692	16	2,830	12	4,028	1	642	2	3,339

TABLE 11.—SIZE OF ESTABLISHMENTS, BY VALUE OF PRODUCTS: 1919, 1914, AND 1909.

VALUE OF PRODUCT.	NUMBER OF ESTABLISHMENTS.			AVERAGE NUMBER OF WAGE EARNERS.			VALUE OF PRODUCTS.			VALUE ADDED BY MANUFACTURE.		
	1919	1914	1909	1919	1914	1909	1919	1914	1909	1919	1914	1909
All classes	2,582	2,518	2,159	74,415	55,608	57,473	$213,326,811	$81,112,291	$72,889,659	$120,646,587	$47,296,603	$46,761,380
Less than $5,000	584	903	623	558	1,826	1,387	1,335,817	2,214,019	1,547,102	833,133	1,419,336	1,062,701
$5,000 to $20,000	825	1,007	871	4,152	11,493	11,393	9,101,052	10,656,555	9,818,056	5,638,991	7,001,129	7,255,477
$20,000 to $100,000	824	450	527	16,118	14,829	18,613	37,703,293	19,438,464	20,734,942	23,024,990	11,812,820	14,123,529
$100,000 to $500,000	268	132	134	21,585	25,206	23,509	63,667,326	29,473,385	36,332,890	34,648,907	24,017,676	21,369,589
$500,000 to $1,000,000	48	21		11,162			33,351,961	13,486,076		20,462,993		
$1,000,000 and over	33	5	4	20,840	2,254	2,571	68,167,362	5,843,792	4,456,669	36,037,573	3,045,642	2,950,084
PER CENT DISTRIBUTION.												
All classes	100.0	100.0	100.0	100.0	100.0	100.0	100.0	100.00	100.0	100.0	100.0	100.0
Less than $5,000	22.6	35.9	28.9	0.7	3.3	2.4	0.6	2.7	2.1	0.7	3.0	2.3
$5,000 to $20,000	32.0	40.0	40.3	5.6	20.7	19.8	4.3	13.1	13.5	4.7	14.8	15.5
$20,000 to $100,000	31.9	17.9	24.4	21.7	26.7	32.4	17.7	24.0	28.4	19.1	25.0	30.2
$100,000 to $500,000	10.4	5.2	6.2	29.0	45.3	40.9	29.8	36.3	49.8	28.7	50.8	45.7
$500,000 to $1,000,000	1.9	0.8		15.0			15.6	16.6		17.0		
$1,000,000 and over	1.3	0.2	0.2	28.0	4.1	4.5	32.0	7.2	6.1	29.9	6.4	6.3

TABLE 12.—SIZE OF ESTABLISHMENTS, BY VALUE OF PRODUCTS, FOR SELECTED INDUSTRIES: 1919 AND 1914.

INDUSTRY AND VALUE OF PRODUCT.	NUMBER OF ESTABLISHMENTS.				AVERAGE NUMBER OF WAGE EARNERS.				VALUE OF PRODUCTS.				VALUE ADDED BY MANUFACTURE.			
	1919	1914	Per cent distribution. 1919	Per cent distribution. 1914	1919	1914	Per cent distribution. 1919	Per cent distribution. 1914	1919	1914	Per cent distribution. 1919	Per cent distribution. 1914	1919	1914	Per cent distribution. 1919	Per cent distribution. 1914
BOXES, WOODEN PACKING, EXCEPT CIGAR BOXES	20	13	100.0	100.0	1,025	807	100.0	100.0	$2,539,732	$932,554	100.0	100.0	$1,414,182	$607,181	100.0	100.0
Less than $20,000	4	4	20.0	30.8	12	57	1.2	7.1	22,773	41,180	0.9	4.4	11,070	23,865	0.8	3.9
$20,000 to $100,000	8	5	40.0	38.5	295	272	28.8	33.7	452,055	240,099	17.8	25.7	270,307	192,043	19.1	31.6
$100,000 to $500,000	8	4	40.0	30.8	718	478	70.0	59.2	2,064,904	651,275	81.3	69.8	1,132,805	391,273	80.1	64.4
BREAD AND OTHER BAKERY PRODUCTS	183	184	100.0	100.0	737	672	100.0	100.0	5,143,559	2,169,320	100.0	100.0	1,592,033	977,167	100.0	100.0
Less than $5,000	43	73	23.5	39.7	12	69	1.6	10.3	109,014	199,317	2.1	9.2	38,203	91,931	2.4	9.4
$5,000 to $20,000	85	90	46.4	48.9	137	270	18.6	40.2	910,521	829,259	17.7	38.2	326,721	364,360	20.5	37.3
$20,000 to $100,000	45	18	24.6	9.8	254	187	34.5	27.8	1,673,401	615,570	32.5	28.4	546,830	283,362	34.3	29.0
$100,000 to $500,000	10	3	5.5	1.6	334	146	45.3	21.7	2,450,623	525,174	47.6	24.2	680,279	237,514	42.7	24.3
FERTILIZERS	24	22	100.0	100.0	1,390	781	100.0	100.0	10,685,819	6,995,051	100.0	100.0	3,527,914	2,339,010	100.0	100.0
$5,000 to $20,000	[1] 4	3	16.7	13.6	[1] 8	17	0.6	2.2	[1] 43,983	43,712	0.4	0.6	[1] 16,770	26,103	0.5	1.1
$20,000 to $100,000	4	7	16.7	31.8	60	52	4.3	6.7	235,036	392,164	2.2	5.6	102,232	102,262	2.9	4.4
$100,000 to $500,000	10	8	41.7	36.4	557	[2] 712	40.1	91.2	2,991,092	2,192,177	28.0	31.3	965,167	[2] 2,210,645	27.4	94.5
$1,000,000 and over	[3] 6	[3] 4	25.0	18.2	[3] 765	.....	55.0	.....	[3] 7,415,708	[3] 4,366,998	69.4	62.4	[3] 2,443,745	.....	69.3	.....
FOUNDRY AND MACHINE-SHOP PRODUCTS [4]	70	56	100.0	100.0	879	561	100.0	100.0	3,549,227	1,127,354	100.0	100.0	2,015,894	694,014	100.0	100.0
Less than $5,000	12	15	17.1	26.8	12	17	1.4	3.0	35,126	35,701	1.0	3.2	28,803	27,994	1.4	4.0
$5,000 to $20,000	23	28	32.9	50.0	76	164	8.6	29.2	229,068	276,569	6.5	24.5	171,039	201,699	8.5	29.1
$20,000 to $100,000	25	[5] 13	35.7	23.2	332	[5] 380	37.8	67.7	1,114,595	[5] 815,084	31.4	72.3	674,120	[5] 464,321	33.4	66.9
$100,000 to $500,000	10	.....	14.3	.....	459	.....	52.2	.....	2,170,438	.....	61.2	.....	1,141,932	.....	56.6	.....
ICE, MANUFACTURED	95	92	100.0	100.0	1,412	760	100.0	100.0	4,051,516	2,202,769	100.0	100.0	2,527,666	1,586,118	100.0	100.0
Less than $5,000	12	13	12.6	14.1	23	32	1.6	4.2	38,063	46,506	0.9	2.1	21,101	27,382	0.8	1.7
$5,000 to $20,000	32	50	33.7	54.3	136	247	9.6	32.5	378,950	548,352	9.4	24.9	222,305	384,987	8.8	24.3
$20,000 to $100,000	42	26	44.2	28.3	664	319	47.0	42.0	1,824,910	1,139,428	45.0	51.7	1,195,291	802,702	47.3	50.6
$100,000 to $500,000	9	3	9.5	3.3	589	162	41.7	21.3	1,809,593	468,483	44.7	21.3	1,088,879	371,047	43.1	23.4
LUMBER AND TIMBER PRODUCTS	469	412	100.0	100.0	21,058	16,392	100.0	100.0	42,598,491	17,574,752	100.0	100.0	20,065,233	11,760,559	100.0	100.0
Less than $5,000	108	145	23.0	35.2	178	450	0.8	2.7	251,299	328,028	0.6	1.9	179,639	234,909	0.6	2.0
$5,000 to $20,000	144	138	30.7	33.5	1,025	1,617	4.9	9.9	1,589,660	1,523,109	3.7	8.7	1,152,456	1,085,266	4.0	9.2
$20,000 to $100,000	132	83	28.1	20.1	3,030	3,870	14.4	23.6	5,603,052	4,076,531	13.2	23.2	3,955,533	2,644,129	13.6	22.5
$100,000 to $500,000	64	41	13.6	10.0	8,139	[2] 10,455	38.6	63.8	16,155,417	8,399,199	37.9	47.8	10,804,221	[2] 7,796,255	37.2	66.3
$500,000 to $1,000,000	13	[6] 5	2.8	1.2	4,151	.....	19.7	.....	9,223,404	[6] 3,247,885	21.7	18.5	6,939,233	.....	23.9	.....
$1,000,000 and over	8	.....	1.7	.....	4,535	.....	21.5	.....	9,774,650	.....	22.9	.....	6,034,151	.....	20.8	.....
LUMBER, PLANING-MILL PRODUCTS, NOT INCLUDING PLANING MILLS CONNECTED WITH SAWMILLS	63	82	100.0	100.0	1,267	1,159	100.0	100.0	5,270,931	2,949,592	100.0	100.0	2,153,741	1,162,916	100.0	100.0
Less than $5,000	6	19	9.5	23.2	4	31	0.3	2.7	12,482	59,637	0.2	1.7	6,809	29,280	0.3	2.5
$5,000 to $20,000	11	25	17.5	30.5	40	163	3.2	14.1	112,496	277,072	2.1	9.4	64,236	142,516	3.0	12.3
$20,000 to $100,000	25	32	39.7	39.0	436	550	34.4	47.5	1,290,502	1,607,105	24.5	54.5	646,670	627,684	30.0	54.0
$100,000 to $500,000	21	6	33.3	7.3	787	415	62.1	35.8	3,855,391	1,014,778	73.1	34.4	1,436,026	363,436	66.7	31.3
MINERAL AND SODA WATERS	105	114	100.0	100.0	431	271	100.0	100.0	2,690,090	1,049,518	100.0	100.0	1,185,261	492,401	100.0	100.0
Less than $5,000	24	58	22.8	50.9	22	69	5.1	25.5	60,249	150,633	2.2	14.4	31,438	82,262	2.7	16.7
$5,000 to $20,000	46	44	43.8	38.6	120	117	27.8	43.2	528,487	404,005	19.6	38.5	247,212	199,754	20.9	40.6
$20,000 to $100,000	30	12	28.6	10.5	202	85	46.9	31.4	1,218,208	494,880	45.3	47.2	524,060	210,385	44.2	42.7
$100,000 to $500,000	5	.....	4.8	.....	87	.....	20.2	.....	883,056	.....	32.8	.....	382,551	.....	32.3	.....
PRINTING AND PUBLISHING, NEWSPAPERS AND PERIODICALS	160	161	100.0	100.0	841	880	100.0	100.0	4,100,841	2,233,936	100.0	100.0	3,001,212	1,700,317	100.0	100.0
Less than $5,000	55	88	34.4	54.7	43	139	5.1	15.8	131,615	240,553	3.2	10.8	99,716	197,207	3.3	11.6
$5,000 to $20,000	76	57	47.5	35.4	248	265	29.5	30.1	697,717	553,585	17.0	24.8	529,953	455,057	17.7	26.8
$20,000 to $100,000	21	12	13.1	7.5	188	186	22.4	21.1	835,588	498,228	20.4	22.3	655,129	394,534	21.8	23.2
$100,000 to $500,000	[3] 8	4	5.0	2.5	[3] 362	290	43.0	33.0	[3] 2,435,921	941,570	59.4	42.1	[3] 1,716,414	653,519	57.2	38.4
SHIPBUILDING, WOODEN, INCLUDING BOAT BUILDING	68	65	100.0	100.0	3,361	486	100.0	100.0	8,428,253	804,399	100.0	100.0	5,212,068	523,998	100.0	100.0
Less than $5,000	19	36	27.9	55.4	16	40	0.5	8.2	47,201	94,575	0.6	11.8	37,518	62,744	0.7	12.0
$5,000 to $20,000	19	25	27.9	38.5	67	127	2.0	26.1	210,189	223,843	2.5	27.8	140,852	151,122	2.7	28.8
$20,000 to $100,000	18	[5] 4	26.5	6.2	241	[5] 319	7.2	65.6	725,194	[5] 485,981	8.6	60.4	497,474	[5] 310,132	9.5	59.2
$100,000 to $500,000	8	.....	11.8	.....	1,039	.....	30.9	.....	2,550,587	.....	30.3	.....	1,362,874	.....	26.1	.....
$1,000,000 and over	[3] 4	.....	5.9	.....	[3] 1,998	.....	59.4	.....	[3] 4,895,082	.....	58.1	.....	[3] 3,173,350	.....	60.9	.....
TOBACCO, CIGARS AND CIGARETTES	280	270	100.0	100.0	12,393	10,761	100.0	100.0	37,926,394	19,385,659	100.0	100.0	22,392,139	11,646,993	100.0	100.0
Less than $5,000	120	154	42.9	57.0	92	235	0.7	2.2	220,871	310,355	0.6	1.6	118,681	191,036	0.5	1.6
$5,000 to $20,000	67	50	23.9	18.5	346	366	2.8	3.4	701,245	511,733	1.8	2.6	399,725	309,185	1.8	2.7
$20,000 to $100,000	47	25	16.8	9.3	1,350	708	10.9	6.6	3,239,475	1,193,789	8.5	6.2	1,952,240	726,021	8.7	6.2
$100,000 to $500,000	20	27	7.1	10.0	2,198	[2] 9,452	17.7	87.8	5,748,351	7,423,542	15.2	38.3	3,310,117	[2] 10,420,756	14.8	89.5
$500,000 to $1,000,000	17	[6] 14	6.1	5.2	3,776	.....	30.5	.....	12,050,350	[6] 9,946,240	31.8	51.3	7,281,809	.....	32.5	.....
$1,000,000 and over	9	.....	3.2	.....	4,631	.....	37.4	.....	15,966,102	.....	42.1	.....	9,329,567	.....	41.7	.....
TURPENTINE AND ROSIN	452	508	100.0	100.0	11,748	15,466	100.0	100.0	21,508,553	9,573,083	100.0	100.0	15,649,729	6,989,518	100.0	100.0
Less than $5,000	14	47	3.1	9.3	19	414	0.2	2.7	34,547	165,844	0.2	1.7	23,601	111,141	0.2	1.6
$5,000 to $20,000	114	329	25.2	64.8	1,155	7,245	9.8	46.8	1,520,089	3,760,797	7.1	39.3	1,125,463	2,701,012	7.2	38.6
$20,000 to $100,000	282	125	62.4	24.6	7,193	6,361	61.2	41.1	12,011,079	4,595,655	55.8	48.0	8,857,097	3,417,759	56.6	48.9
$100,000 to $500,000	42	7	9.3	1.4	3,381	1,446	28.8	9.3	7,930,838	1,050,787	36.9	11.0	5,643,568	759,603	36.1	10.9

[1] Includes the group "Less than $5,000."
[2] Includes the groups "$500,000 to $1,000,000" and "$1,000,000 and over."
[3] Includes the group "$500,000 to $1,000,000."
[4] Includes "iron and steel, welding."
[5] Includes the group "$100,000 to $500,000."
[6] Includes the group "$1,000,000 and over."

TABLE 13.—SIZE OF ESTABLISHMENTS, BY VALUE OF PRODUCTS, FOR CITIES OF 10,000 INHABITANTS OR MORE: 1919.

CITY AND VALUE OF PRODUCT.	Number of establishments.	WAGE EARNERS.		VALUE OF PRODUCTS.		VALUE ADDED BY MANUFACTURE.	
		Average number.	Per cent of total.	Amount.	Per cent of total.	Amount.	Per cent of total.
JACKSONVILLE	244	7,168	100.0	$31,212,494	100.0	$13,612,659	100.0
Less than $5,000	54	37	0.5	116,531	0.4	79,443	0.6
$5,000 to $20,000	69	244	3.4	753,953	2.4	495,827	3.6
$20,000 to $100,000	69	937	13.1	3,203,788	10.3	1,833,254	13.5
$100,000 to $500,000	37	1,538	21.5	8,814,945	28.2	3,591,809	26.4
$500,000 to $1,000,000	6	912	12.7	4,509,426	14.4	2,009,345	14.8
$1,000,000 and over	9	3,500	48.8	13,813,851	44.3	5,602,981	41.2
KEY WEST	69	2,313	100.0	6,520,351	100.0	3,744,168	100.0
Less than $5,000	22	17	0.7	37,838	0.6	22,584	0.6
$5,000 to $20,000	19	99	4.3	220,622	3.4	126,443	3.4
$20,000 to $100,000	15	205	8.9	640,934	9.8	365,977	9.8
$100,000 and over	13	1,992	86.1	5,620,957	86.2	3,229,164	86.2
MIAMI	73	708	100.0	2,722,612	100.0	1,499,431	100.0
Less than $5,000	18	14	2.0	53,039	1.9	38,522	2.6
$5,000 to $20,000	25	80	11.3	263,241	9.7	158,469	10.6
$20,000 to $100,000	23	265	37.4	1,019,875	37.5	544,623	36.3
$100,000 to $500,000	7	349	49.3	1,386,457	50.9	757,817	50.5
PENSACOLA	70	4,586	100.0	$18,006,919	100.0	$7,771,857	100.0
Less than $5,000	14	20	0.4	36,081	0.2	23,930	0.3
$5,000 to $20,000	19	67	1.5	256,545	1.4	139,280	1.8
$20,000 to $100,000	20	188	4.1	980,206	5.4	511,147	6.6
$100,000 and over	17	4,311	94.0	16,734,087	92.9	7,097,500	91.3
ST. PETERSBURG	39	215	100.0	1,004,938	100.0	490,152	100.0
Less than $5,000	10	7	3.3	29,407	2.9	15,864	3.2
$5,000 to $20,000	15	45	20.9	179,650	17.9	94,141	19.2
$20,000 to $100,000	14	163	75.8	795,881	79.2	380,147	77.6
TAMPA	263	13,079	100.0	42,461,377	100.0	25,188,234	100.0
Less than $5,000	84	71	0.5	179,694	0.4	99,892	0.4
$5,000 to $20,000	54	189	1.4	645,368	1.5	353,108	1.4
$20,000 to $100,000	73	1,046	8.0	3,048,309	7.2	1,488,146	5.9
$100,000 to $500,000	25	1,554	11.9	5,916,609	13.9	3,257,434	12.9
$500,000 to $1,000,000	18	3,988	30.5	12,355,446	29.1	7,538,941	29.9
$1,000,000 and over	9	6,231	47.6	20,315,951	47.8	12,450,713	49.4

TABLE 14.—CHARACTER OF OWNERSHIP, FOR SELECTED INDUSTRIES AND FOR CITIES: 1919 AND 1914.

INDUSTRY AND CITY.	Census year.	NUMBER OF ESTABLISHMENTS OWNED BY—			AVERAGE NUMBER OF WAGE EARNERS.							VALUE OF PRODUCTS.						
					Total.	In establishments owned by—			Per cent of total.			Total.	Of establishments owned by—			Per cent of total.		
		Individuals.	Corporations	All others.		Individuals.	Corporations.	All others.	Individuals.	Corporations.	All others.		Individuals.	Corporations.	All others.	Individuals.	Corporations.	All others.
All industries	1919	1,229	750	603	74,415	9,209	54,604	10,512	12.4	73.5	14.1	$213,326,811	$22,290,515	$166,210,162	$24,826,134	10.4	77.9	11.6
	1914	1,210	628	680	55,608	9,004	34,970	11,634	16.2	62.9	20.9	81,112,291	11,082,871	58,337,964	11,691,456	13.7	71.9	14.4
	1909	951	501	707	57,473	9,520	31,589	16,364	16.6	55.0	28.4	72,889,659	10,807,500	45,815,852	16,266,307	14.8	62.9	22.3
Boxes, wooden packing, except cigar boxes.	1919	5	10	5	1,025	177	571	277	17.3	55.7	27.0	2,539,732	432,227	1,489,072	618,433	17.0	58.6	24.4
	1914	4	7	2	807	[1] 327	480	.....	40.5	59.5	.....	932,554	[1] 352,611	579,943	.....	37.8	62.2	.....
Bread and other bakery products.	1919	133	19	31	737	343	307	87	46.5	41.7	11.8	5,143,559	2,499,115	2,017,921	626,523	48.6	39.2	12.2
	1914	144	8	32	672	395	177	100	58.8	26.3	14.9	2,169,320	1,322,267	491,551	355,502	61.0	22.7	16.4
Cars and general shop construction and repairs by steam-railroad companies.	1919	.....	19	.....	3,762	.....	3,762	.....	.....	100.0	.....	8,468,318	.....	8,468,318	.....	.....	100.0	.....
	1914	.....	13	.....	2,311	.....	2,311	.....	.....	100.0	.....	2,589,930	.....	2,589,930	.....	.....	100.0	.....
Fertilizers	1919	.....	22	2	1,390	.....	[1] 1,390	.....	.....	100.0	.....	10,685,819	.....	[1] 10,685,819	.....	.....	100.0	.....
	1914	2	19	1	781	[1] 18	763	.....	2.3	97.7	.....	6,995,051	[1] 63,095	6,931,956	.....	0.9	99.1	.....
Foundry and machine-shop products.[2]	1919	34	25	11	879	134	691	54	15.2	78.6	6.1	3,549,227	471,279	2,849,914	228,034	13.3	80.3	6.4
	1914	24	18	14	561	101	364	96	18.0	64.9	17.1	1,127,354	216,228	733,393	177,733	19.2	65.1	15.8
Ice, manufactured	1919	20	63	12	1,412	102	1,218	92	7.2	86.3	6.5	4,051,516	271,211	3,495,611	284,694	6.7	86.3	7.0
	1914	14	66	12	760	58	650	52	7.6	85.5	6.8	2,202,769	138,364	1,919,727	144,678	6.3	87.1	6.6
Lumber and timber products.	1919	225	117	127	21,058	2,191	16,381	2,486	10.4	77.8	11.8	42,598,491	4,009,830	33,139,787	5,448,874	9.4	77.8	12.8
	1914	210	101	101	16,392	2,288	12,124	1,980	14.0	74.0	12.1	17,574,752	2,198,273	13,488,902	1,887,577	12.5	76.8	10.7
Lumber, planing-mill products, not including planing mills connected with sawmills.	1919	23	28	12	1,267	235	844	188	18.5	66.6	14.8	5,270,931	1,043,000	3,514,004	713,927	19.8	66.7	13.5
	1914	34	28	20	1,159	222	780	157	19.2	67.3	13.5	2,949,592	558,412	1,952,733	438,447	18.9	66.2	14.9
Mineral and soda waters	1919	54	30	21	431	150	219	62	34.8	50.8	14.4	2,690,090	792,556	1,617,302	280,232	29.5	60.1	10.4
	1914	64	22	28	271	100	110	61	36.9	40.6	22.5	1,049,518	336,014	523,931	189,573	32.0	49.9	18.1
Printing and publishing, newspapers and periodicals.	1919	82	56	22	841	189	583	69	22.5	69.3	8.2	4,100,841	504,705	3,354,656	241,480	12.3	81.8	5.9
	1914	78	57	26	880	195	543	142	22.2	61.7	16.1	2,233,936	375,734	1,574,245	233,957	16.8	70.5	12.7
Shipbuilding, wooden, including boat building.	1919	38	21	9	3,361	132	2,636	593	3.9	78.4	17.6	8,428,253	395,979	6,869,252	1,163,022	4.7	81.5	13.8
	1914	48	5	12	486	127	326	33	26.1	67.1	6.8	804,399	244,042	496,281	64,076	30.3	61.7	8.0
Slaughtering and meat packing.	1919	1	5	2	348	[1] 20	328	.....	5.7	94.3	.....	5,316,186	[1] 544,181	4,772,005	.....	10.2	89.8	.....
	1914	6	3	2	54	[1] 17	37	.....	31.5	68.5	.....	925,386	[1] 325,204	600,182	.....	35.1	64.9	.....
Tobacco, cigars and cigarettes.	1919	161	53	66	12,393	900	9,964	1,529	7.3	80.4	12.3	37,926,394	2,253,934	31,933,448	3,739,012	5.9	84.2	9.9
	1914	159	52	59	10,761	1,159	8,196	1,406	10.8	76.2	13.1	19,385,659	1,653,615	15,338,842	2,393,202	8.5	79.1	12.3
Turpentine and rosin	1919	175	107	170	11,748	3,502	4,257	3,989	29.8	36.2	34.0	21,508,553	5,692,083	8,428,667	7,387,803	26.5	39.2	34.3
	1914	153	100	255	15,466	3,425	5,292	6,749	22.1	34.2	43.6	9,573,083	1,961,374	3,588,009	4,023,700	20.5	37.5	42.0

[1] Includes the group "All others."

[2] Includes "iron and steel, welding."

TABLE 14.—CHARACTER OF OWNERSHIP, FOR SELECTED INDUSTRIES AND FOR CITIES: 1919 AND 1914—Continued.

INDUSTRY AND CITY.	Census year.	NUMBER OF ESTABLISHMENTS OWNED BY—			AVERAGE NUMBER OF WAGE EARNERS.							VALUE OF PRODUCTS.						
					Total.	In establishments owned by—			Per cent of total.			Total.	Of establishments owned by—			Per cent of total.		
		Individuals.	Corporations	All others.		Individuals.	Corporations.	All others.	Individuals.	Corporations.	All others.		Individuals.	Corporations.	All others.	Individuals.	Corporations.	All others.
Total for cities	1919	359	249	150	28,069	1,912	23,294	2,863	6.8	83.0	10.2	$101,028,691	$7,026,904	$86,411,128	$8,490,659	6.9	84.8	8.3
	1914	246	148	110	12,743	1,540	9,458	1,745	12.1	74.2	13.7	29,407,949	2,927,446	23,140,784	3,339,719	10.0	78.7	11.4
JACKSONVILLE	1919	105	102	37	7,168	511	6,117	540	7.1	85.3	7.5	31,212,494	1,912,940	27,439,095	1,860,459	6.1	87.9	6.0
	1914	79	65	29	2,816	349	2,369	98	12.4	84.1	3.5	10,147,679	712,743	9,195,496	239,440	7.0	90.6	2.4
KEY WEST	1919	36	19	14	2,313	256	1,910	147	11.1	82.6	6.4	6,520,351	557,513	5,566,480	396,358	8.6	85.4	6.1
	1914	33	14	18	2,037	76	1,629	332	3.7	80.0	16.3	3,389,026	144,028	2,777,174	467,824	4.2	81.9	13.8
MIAMI	1919	42	17	14	708	215	404	89	30.4	57.1	12.6	2,722,612	658,359	1,628,227	436,026	24.2	59.8	16.0
PENSACOLA	1919	30	32	8	4,586	138	4,108	340	3.0	89.6	7.4	18,006,919	759,899	16,403,900	843,120	4.2	91.1	4.7
	1914	29	21	14	835	122	625	88	14.6	74.8	10.5	1,832,327	345,689	1,224,775	261,863	18.9	66.8	14.3
ST. PETERSBURG	1919	21	10	8	215	57	83	75	26.5	38.6	34.9	1,004,938	398,800	352,459	253,679	39.7	35.1	25.2
TAMPA	1919	125	69	69	13,079	735	10,672	1,672	5.6	81.6	12.8	42,461,377	2,739,393	35,020,967	4,701,017	6.5	82.5	11.1
	1914	105	48	49	7,055	993	4,835	1,227	14.1	68.5	17.4	14,038,917	1,724,986	9,943,339	2,370,592	12.3	70.8	16.9

TABLE 15.—MANUFACTURES, BY POPULATION GROUPS, IN CITIES OF 10,000 INHABITANTS OR MORE: 1919, 1914, AND 1909.

	Census year.	Aggregate.	CITIES HAVING A POPULATION OF 10,000 OR OVER.						THE STATE OUTSIDE OF CITIES HAVING A POPULATION OF 10,000 OR OVER.	
			Total.		10,000 to 25,000.		25,000 to 100,000.			
			Number or amount.	Per cent of aggregate.	Number or amount.	Per cent of aggregate.	Number or amount.	Per cent of aggregate.	Number or amount.	Per cent of aggregate.
Number of places	1919	.....	6	.....	2	.....	4	.....	.....	.....
	1914	.....	4	.....	1	.....	3	.....	.....	.....
	1909	.....	4	.....	2	.....	2	.....	.....	.....
Population[1]	1920	968,470	236,758	24.4	32,986	3.4	203,772	21.0	731,712	75.6
	1915	848,111	165,691	19.5	21,150	2.5	144,541	17.0	682,420	80.5
	1910	752,619	138,408	18.4	42,927	5.7	95,481	12.7	614,211	81.6
Number of establishments	1919	2,582	758	29.4	108	4.2	650	25.2	1,824	70.6
	1914	2,518	504	20.0	65	2.6	439	17.4	2,014	80.0
	1909	2,159	411	19.0	115	5.3	296	13.7	1,748	81.0
Average number of wage earners	1919	74,415	28,069	37.7	2,528	3.4	25,541	34.3	46,346	62.3
	1914	55,608	12,743	22.9	2,037	3.7	10,706	19.3	42,865	77.1
	1909	57,473	12,145	21.1	3,371	5.9	8,774	15.3	45,328	78.9
Value of products	1919	$213,326,811	$101,028,691	47.8	$7,525,289	3.5	$94,403,402	44.3	$111,398,120	52.2
	1914	81,112,291	29,407,949	36.3	3,389,026	4.2	26,018,923	32.1	51,704,342	63.7
	1909	72,889,659	26,328,853	36.1	5,802,826	8.0	20,526,027	28.2	46,560,806	63.9
Value added by manufacture	1919	120,646,587	52,306,501	43.4	4,234,320	3.5	48,072,181	39.8	68,340,086	56.6
	1914	47,296,603	15,711,825	33.2	1,969,947	4.2	13,741,878	29.1	31,584,778	66.8
	1909	46,761,380	13,976,818	29.9	3,300,866	7.1	10,675,952	22.8	32,784,562	70.1

[1] Population of 1920, as of Jan. 1, 1920; 1915, estimated population as of July 1, 1914 (per reports census of manufactures, 1914); 1910, as of Apr. 15, 1910.

TABLE 16.—PRINCIPAL INDUSTRIES IN CITIES OF 50,000 INHABITANTS OR MORE, WITH PER CENT OF TOTAL FOR STATE: 1919.

CITY AND INDUSTRY	VALUE OF PRODUCTS.			
	Amount, 1919.	Per cent of total for the state.	Increase[1] over 1914.	
			Amount.	Per cent.
JACKSONVILLE.				
Shipbuilding, wooden, including boat building	$4,519,391	53.6	(2)	.....
Bread and other bakery products	1,781,486	34.6	$1,121,265	169.8
Foundry and machine-shop products	1,268,314	36.2	1,116,657	736.3
Printing and publishing, newspapers and periodicals	1,144,311	27.9	487,289	74.2
Tobacco, cigars	1,068,607	2.8	659,427	161.2
Lumber, planing-mill products, not including planing mills connected with sawmills	906,484	17.2	(2)	.....
Printing and publishing, book and job	638,305	42.1	234,781	58.2
Mineral and carbonated waters	614,626	22.8	473,482	335.5
Patent medicines and compounds	601,765	81.5	(2)	.....
Turpentine and rosin	448,634	2.1	.....	.....
Copper, tin, and sheet-iron work	307,051	56.8	243,013	379.5
Bags, other than paper, not including bags made in textile mills; Cars and general shop construction and repairs by steam-railroad companies; Coffee, roasting and grinding; Confectionery and ice cream; Cooperage, hogsheads and barrels; Fertilizers; Food preparations, sweetening sirups other than cane; Gas, illuminating and heating; Ice, manufactured; Oil and cake, cottonseed; Shipbuilding, concrete; Slaughtering and meat packing; Wood preserving	(2)	.....	(2)	.....
TAMPA.				
Tobacco, cigars and cigarettes	$28,472,994	75.1	$18,108,321	174.7
Printing and publishing, newspapers and periodicals	980,834	23.9	590,512	151.3
Bread and other bakery products	593,775	11.5	361,945	156.1
Lumber, planing-mill products, not including planing mills connected with sawmills	557,676	10.6	222,083	66.2
Ice, manufactured	428,289	10.6	246,973	136.2
Foundry and machine-shop products	341,121	9.7	−2,701	−0.8
Confectionery and ice cream	339,097	30.5	226,924	202.3
Coffee, roasting and grinding	309,467	19.3	84,037	37.3
Boxes, cigar; Gas, illuminating and heating; Liquors, malt; Mineral and carbonated waters; Shipbuilding, steel, new vessels; Shipbuilding, wooden, including boat building	(2)	.....	(2)	.....

[1] A minus sign (−) denotes decrease.

[2] Figures can not be shown without disclosing individual operations.

TABLE 17.—NUMBER AND HORSEPOWER OF TYPES OF PRIME MOVERS: 1919, 1914, AND 1909.

POWER.	NUMBER OF ENGINES OR MOTORS.			HORSEPOWER.					
				Amount.			Per cent distribution.		
	1919	1914	1909	1919	1914	1909	1919	1914	1909
Primary power, total	4,597	3,166	2,445	139,456	100,071	89,816	100.0	100.0	100.0
Owned	1,992	1,966	2,044	116,436	93,586	86,376	83.5	93.5	96.2
Steam[1]	1,516	1,433	1,783	111,487	88,939	84,708	79.9	88.9	94.3
Engines	1,477	(2)	(2)	105,944	(2)	(2)	76.0	(2)	(2)
Turbines	39	(2)	(2)	5,543	(2)	(2)	4.0	(2)	(2)
Internal-combustion engines	461	521	250	4,706	4,464	1,497	3.4	4.5	1.7
Water	15	12	11	243	183	171	0.2	0.2	0.2
Water wheels and turbines	13	6	10	227	128	168	0.2	0.1	0.2
Water motors	2	6	1	16	55	3	(3)	0.1	(3)
Rented	2,605	1,200	401	23,020	6,485	3,440	16.5	6.5	3.8
Electric	2,605	1,200	401	22,655	6,406	3,353	16.2	6.4	3.7
Other	.....	.....	.....	365	79	87	0.3	0.1	0.1
Electric	3,131	1,523	579	35,135	12,888	7,563	100.0	100.0	100.0
Rented	2,605	1,200	401	22,655	6,406	3,353	64.5	49.7	44.3
Generated by establishments reporting	526	323	178	12,480	6,482	4,210	35.5	50.3	55.7

[1] Figures for horsepower include for 1909 the amount reported under the head "Other" owned power.

[2] Not reported separately.

[3] Less than one-tenth of 1 per cent.

TABLE 18.—FUEL CONSUMED, FOR SELECTED INDUSTRIES AND FOR CITIES: 1919.

INDUSTRY AND CITY.	COAL.		Coke (tons, 2,000 pounds).	Fuel oils (barrels).	Gasoline and other volatile oils (barrels).	Gas (1,000 cubic feet).
	Anthracite (tons, 2,240 pounds).	Bituminous (tons, 2,000 pounds).				
All industries.....1919..	5,110	262,577	36,384	393,754	28,576	20,725
1914..	16,489	143,553	17,522	141,374	(1)	9,560
Per cent of increase [2].....	−69.0	82.9	107.6	198.7	.....	116.8
Cars and general shop construction and repairs by steam-railroad companies.....	.....	121,359	160	30,324	.....	.....
Fertilizers.....	127	8,526	.....	19,435	2,623	.....
Gas, illuminating and heating.....	3,360	38,473	19,198	48,867	8,607	.....
Ice, manufactured.....	9	38,713	777	146,605	1,848	1,320
Minerals and earths, ground or otherwise treated.....	100	12,857	.....	79,642	462	.....
Shipbuilding, steel.....	.....	14,502	1,733	27,170	1,313	.....
Slaughtering and meat packing.....	.....	1,370	8,199	25	80	.....
Wood distillation.....	.....	3,579	.....	22,467	6,174	.....
All other industries.....	1,514	23,198	6,317	19,219	7,469	19,405
Total for cities.....	4,248	123,474	30,757	150,475	9,425	14,882
JACKSONVILLE.....	3,824	100,686	18,275	25,096	457	8,410
KEY WEST.....	1	35	1,194	5,356	.....	198
MIAMI.....	384	421	2,001	17,147	.....	850
PENSACOLA.....	4	20,826	3,619	20,057	.....	482
ST. PETERSBURG.....	5	565	1,454	5,289	.....	1,447
TAMPA.....	30	941	4,214	77,530	8,968	3,495

[1] Included in figures for fuel oils. [2] A minus sign (−) denotes decrease.

SPECIAL STATISTICS.

For a number of important industries the Census Bureau collects, by means of special schedules, certain details which do not appear on the general schedule. Data for five of these industries in Florida are here presented.

Lumber and timber products (Table 19).—This table presents statistics pertaining to the chief products of the lumber industry for 1919, 1914, and 1909. The relative importance of Florida as a lumber-producing state has been increasing. In 1909 this state ranked seventeenth among the states in the production of lumber; in 1914, fifteenth; and in 1919, tenth. The largest cut reported for the state, however, was in 1909, the production for 1919 as compared with 1909 showing a decrease of 5.4 per cent.

In 1919 the cut, by species, was reported as follows: Yellow pine, 1,004,766,000 feet, or 88.3 per cent of the total cut of the state, and cypress 120,433,000 feet, or 10.6 per cent. The hardwoods contributed 12,233,000 feet, or 1.1 per cent, the principal species being gum, ash, hickory, tupelo, cottonwood, and oak.

TABLE 19.—LUMBER, LATH, AND SHINGLES: 1919, 1914, AND 1909.

PRODUCT.	QUANTITY.[1]		
	1919	1914	1909
Lumber.....M feet b. m..	1,137,432	1,073,821	1,201,734
Lath.....thousands..	76,402	(2)	55,741
Shingles.....thousands..	128,286	(2)	283,206

[1] The output of custom mills is included in 1919 and 1909, but not in 1914.
[2] Not reported.

Shipbuilding, including boat building (Tables 20 and 21).—This industry includes the building of steel and wooden vessels, as well as small craft, and the repair of such vessels. Comparisons of the 1919 figures for this industry, unlike those for any other for which totals are presented, are made with that of the special census for shipbuilding, 1916.

The number and tonnage of all vessels launched in 1919 and 1916 are shown, by classes, in Table 20.

TABLE 20.—SHIPBUILDING, INCLUDING BOAT BUILDING—NUMBER AND TONNAGE: 1919 AND 1916.

PRODUCT.	1919		1916	
	Number.	Gross tonnage.	Number.	Gross tonnage.
Vessels of 5 gross tons and over launched during the year.....	62	109,553	45	6,614
Steel—				
Steam.....	15	81,381	[1] 3	1,884
Sail.....	1	460	.....	.....
Wooden—				
Steam.....	6	11,515	1	20
Motor.....	17	2,183	10	101
Sail.....	6	3,324	5	41
Unrigged.....	17	10,690	26	4,568
Power boats of less than 5 gross tons....	90	.....	157	.....

[1] Includes 1 motor vessel of 60 gross tons.

The value of work done upon vessels and boats of all kinds during 1919 and 1916 is shown in Table 21.

TABLE 21.—SHIPBUILDING, INCLUDING BOAT BUILDING—VALUE: 1919 AND 1916.

	1919	1916
Total value of work.....	$32,662,379	$1,795,519
Work done during the year on new vessels and boats...	29,637,040	670,830
Vessels of 5 gross tons and over.....	[1] 29,523,419	592,859
Steel.....	23,999,848	(2)
Wood.....	5,523,571	(2)
Boats of less than 5 gross tons.....	113,621	77,971
Power boats of all kinds.....	86,317	72,670
Sailboats, rowboats, etc.....	27,304	5,301
Repair work.....	2,777,261	913,678
All other.....	248,078	211,011

[1] Includes 1 establishment engaged in the construction of concrete vessels.
[2] Not shown separately to avoid disclosure of individual operations.

The total number of vessels of 5 gross tons and over launched increased by only 17 from 1916 to 1919, but

there was a tremendous increase in gross tonnage during the same period, which occurred mostly in steel vessels operated by steam power. Most of the steel vessels constructed were for freight service, and several of them exceeded 6,000 gross tonnage.

All types of craft increased both in number and tonnage since 1916, except unrigged vessels and power boats of less than 5 gross tons, which decreased in number.

Turpentine and rosin (Table 22).—Florida has been the leading state in the production of these products for all years for which records are available since 1904. The quantities and values of turpentine and rosin produced by 452 establishments in 1919, 508 in 1914, and 593 in 1909 are shown in Table 22.

TABLE 22.—TURPENTINE AND ROSIN: 1919, 1914, AND 1909.

PRODUCT.	1919	1914	1909
Total value	$21,508,553	$9,573,083	$11,937,518
Spirits of turpentine:			
Gallons	6,992,489	12,363,232	13,809,785
Value	$8,238,251	$4,820,679	$5,847,478
Rosin:			
Barrels (280 pounds)	868,628	1,310,307	1,555,749
Value	$13,088,444	$4,695,561	$6,057,524
All other products, value	$181,858	$56,843	$32,516

The quantities of turpentine and rosin produced decreased for both periods shown in the table, the decrease from 1914 to 1919 being 43.4 per cent for turpentine and 33.7 per cent for rosin, but, on account of the high prices of these products prevailing in 1919, the total value increased 124.7 per cent.

The working unit in the gathering of crude gum is called a "crop," which consists of 10,500 boxes or cups. In 1919 there were 5,410 crops worked in the state. Of these, 985 were from "virgin" trees, or trees worked the first year; 954 from "yearling," or trees worked the second year; and 3,471 from "pulling," or trees worked the third and subsequent years. Of the foregoing, 2,284 were worked from back-boxed timber—419 "virgin," 402 "yearling," and 1,463 "pulling."

The system in use for gathering crude gum is changing from the box system to the cup system. In 1909, 11.2 per cent of the total number of crops was gathered by the cup system; in 1914, 62.9 per cent; and in 1919, 84.9 per cent. The total number of crops reported for each year was 9,923 for 1909, 8,950 for 1914, and 5,410 for 1919.

Fertilizers (Table 23). This table shows the quantities and values of the chief products of the fertilizer industry in Florida in 1919, 1914, and 1909. Measured by value of products, the state ranked ninth among the states in 1919 and in 1914, and eleventh in 1909. The increase in quantity production, 1914 to 1919, was but 3.7 per cent, though the increase in fertilizer values was 59 per cent, the average ton value being $39.14 in 1919, as compared with $25.53 per ton in 1914, and $23.05 per ton in 1909.

TABLE 23.—FERTILIZERS: 1919, 1914, AND 1909.

	1919	1914	1909
Total value	$10,085,819	$6,995,051	$3,878,296
Fertilizers:			
Tons	254,556	245,449	155,852
Value	$9,964,055	$6,266,201	$3,592,882
Complete and ammoniated fertilizers—			
Tons	175,746	199,606	98,322
Value	$8,618,976	$5,696,460	$2,877,646
Superphosphates—			
Tons	68,902	36,701	46,570
Value	$1,127,428	$307,272	$393,302
All other fertilizers—			
Tons	9,908	9,142	10,960
Value	$217,651	$262,469	$321,934
All other products, value	$721,764	$728,850	$285,414

Printing and publishing (Table 24).—This table shows the number of publications and their aggregate circulation, by period of issue, for the census years 1919, 1914, and 1909.

The aggregate circulation of publications shows a considerable increase. During the five-year period from 1914 to 1919 the circulation increased 55,466, or 14.2 per cent, and during the decade, 162,977, or 57.4 per cent.

Of the daily papers, 24 were published in the afternoon, their circulation being 81,544, or 49.2 per cent of the total daily circulation, and an increase of 26,058, or 46.9 per cent, over the afternoon circulation in 1914. The morning papers, although fewer in number, had the larger circulation in 1919, and the increase over 1914 was 20,664, or 32.5 per cent. The increase shown in the circulation of monthly publications is due to the establishment of several business and professional periodicals.

A Spanish weekly was the only publication printed in a foreign language.

TABLE 24.—PRINTING AND PUBLISHING: 1919, 1914, AND 1909.

PERIOD OF ISSUE.	NUMBER OF PUBLICATIONS.			AGGREGATE CIRCULATION PER ISSUE.		
	1919	1914	1909	1919	1914	1909
Total	193	189	160	446,969	391,503	283,992
Daily	35	26	19	165,824	119,102	80,300
Sunday	13	9	6	89,177	83,171	48,539
Semiweekly	5	6	3	6,525	11,425	10,300
Weekly [1]	128	141	127	156,061	171,615	137,618
Monthly [2]	12	7	5	29,382	6,190	7,035

[1] Includes in 1919 1 triweekly.
[2] Includes in 1919 3 semimonthlies and in 1914, 1 quarterly.

Laundries (Table 25).—Statistics for power laundries are not included in the general tables nor in the totals for manufacturing industries. Table 25, however, summarizes the statistics for such laundries in Florida for 1919 and 1914.

TABLE 25.—POWER LAUNDRIES: 1919 AND 1914.

	NUMBER OR AMOUNT.		Per cent of increase,[1] 1914–1919.
	1919	1914	
Number of establishments	35	45	.....
Persons engaged	1,146	991	15.6
Proprietors and firm members	23	41	.....
Salaried employees	140	86	.....
Wage earners (average number)	983	864	13.8
Primary horsepower	1,437	1,120	28.3
Capital	$881,099	$612,525	43.8
Salaries and wages	680,304	448,122	51.8
Salaries	192,147	91,998	108.9
Wages	488,157	356,124	37.1
Paid for contract work	5,643	5,750	−1.9
Rent and taxes	74,024	41,344	79.0
Cost of materials	365,461	182,317	100.5
Amount received for work done	1,480,051	946,314	56.4

[1] A minus sign (−) denotes decrease; percentages are omitted where base is less than 100.

Dyeing and cleaning (Table 26).—Statistics for dyeing and cleaning establishments that were operated by mechanical power in 1919 are presented in this table. Statistics for such establishments are not included in the general tables nor in the totals for manufacturing industries for censuses since 1900. This presentation is the first of its kind that has been made since the census statistics were confined to manufacturing industries as distinguished from the hand trades, household industries, etc.

TABLE 26.—DYEING AND CLEANING: 1919.

	Number or amount.
Number of establishments	10
Persons engaged	88
Proprietors and firm members	9
Salaried employees	13
Wage earners (average number)	66
Primary horsepower	68
Capital	$86,273
Salaries and wages	66,573
Salaries	14,037
Wages	52,536
Paid for contract work	11,882
Rent and taxes	9,430
Cost of materials	30,185
Amount received for work done	166,834

Custom gristmills and custom sawmills (Tables 27 and 28).—Statistics for custom gristmills and custom sawmills are not included in the general tables nor in the totals for manufacturing industries. Data for custom mills were not collected in 1914. Tables 27 and 28, however, summarize the statistics for such mills for 1919 and 1909. The value of products for custom gristmills represents the selling value of the grain milled, and that for custom sawmills the amount charged for the work performed.

TABLE 27.—CUSTOM GRISTMILLS: 1919 AND 1909.

	NUMBER OR AMOUNT.		Per cent of increase,[1] 1909–1919.
	1919	1909	
Number of establishments	99	88	.....
Persons engaged	124	144	−13.9
Proprietors and firm members	118	127	−7.1
Salaried employees	.....	2	.....
Wage earners (average number)	6	15	.....
Primary horsepower	1,643	1,839	−10.7
Capital	$128,237	$98,947	29.6
Salaries and wages	9,475	4,417	114.5
Salaries	.....	169	.....
Wages	9,475	4,248	123.0
Rent and taxes	1,098	917	19.7
Cost of materials [2]	380,305	237,351	60.2
Value of products [2]	476,075	273,928	73.8

[1] A minus sign (−) denotes decrease; percentages are omitted where base is less than 100.
[2] Includes estimate of all grain ground.

TABLE 28.—CUSTOM SAWMILLS: 1919 AND 1909.

	NUMBER OR AMOUNT.		Per cent of increase,[1] 1909–1919.
	1919	1909	
Number of establishments	12	5	.....
Persons engaged	26	24	.....
Proprietors and firm members	15	10	.....
Salaried employees	.....	1	.....
Wage earners (average number)	11	13	.....
Primary horsepower	270	155	74.2
Capital	$25,535	$7,628	234.8
Salaries and wages	5,496	3,524	56.0
Salaries	.....	78	.....
Wages	5,496	3,446	59.5
Rent and taxes	199	75	165.3
Cost of materials	1,514	252	500.8
Amount received for work done	13,607	6,817	99.6

[1] Percentages are omitted where base is less than 100.

GENERAL TABLES.

Table 29 gives, for 1919, 1914, and 1909, the number of establishments, average number of wage earners, primary horsepower, wages, cost of materials, and value of products for selected industries in the state and in Jacksonville, and for Key West, Pensacola, and Tampa, similar data for all industries combined.

Table 30 presents, for 1919, in the state as a whole and in Jacksonville and Tampa, statistics in detail for each industry for which figures can be shown without disclosing the operations of individual establishments, and the statistics for all industries combined for each of the cities in the state having from 10,000 to 50,000 inhabitants.

TABLE 29.—COMPARATIVE SUMMARY FOR SELECTED INDUSTRIES AND FOR CITIES: 1919, 1914, AND 1909.

INDUSTRY AND CITY.	Census year.	Number of establishments	Wage earners (average number).	Primary horsepower.	Wages.	Cost of materials.	Value of products.
					Expressed in thousands.		
THE STATE—ALL INDUSTRIES COMBINED AND SELECTED INDUSTRIES.							
All industries	1919	2,582	74,415	139,456	$67,433	$92,680	$213,327
	1914	2,518	55,608	100,071	24,822	33,816	81,112
	1909	2,159	57,473	89,816	22,082	26,128	72,890
Artificial stone products	1919	36	183	146	161	164	413
	1914	59	197	174	102	131	305
	1909	32	124	44	57	93	215
Awnings, tents, and sails	1919	9	49	12	54	479	674
	1914	7	23	11	14	39	68
Boxes, cigar	1919	4	673	643	508	750	1,683
	1914	4	457	459	225	282	635
	1909	3	370	461	175	232	504
Bread and other bakery products.	1919	183	737	871	622	3,552	5,144
	1914	184	672	495	369	1,192	2,169
	1909	113	405	666	201	760	1,202
Brick	1919	11	156	805	71	54	181
	1914	14	222	1,320	84	94	288
	1909	29	439	2,288	138	113	379
Canning and preserving [1]	1919	28	424	391	152	625	1,041
	1914	21	194	268	58	239	418
	1909	18	188	70	51	80	213
Carriages and wagons, including repairs.	1919	13	57	98	70	69	166
	1914	46	169	203	115	95	305
	1909	39	230	354	136	210	453
Cars and general shop construction and repairs by electric-railroad companies.	1919	5	89	133	104	59	176
	1914	4	77	193	50	36	96
	1909	6	55	63	30	29	68
Cars and general shop construction and repairs by steam-railroad companies.	1919	19	3,762	3,557	4,744	3,229	8,468
	1914	13	2,311	2,234	1,398	980	2,590
	1909	12	1,753	1,035	1,018	601	1,743
Coffee, roasting and grinding	1919	18	68	185	51	1,300	1,602
	1914	19	45	171	24	465	697
	1909	13	29	83	11	194	262
Confectionery and ice cream	1919	27	105	395	74	762	1,112
	1914	30	72	90	36	171	346
Cooperage	1919	17	227	398	180	772	1,122
	1914	10	191	404	82	274	434
	1909	10	133	360	48	217	333
Copper, tin, and sheet-iron work.	1919	22	99	81	117	297	540
	1914	26	124	86	84	254	399
	1909	8	52	30	30	43	105
Fertilizers	1919	24	1,300	4,368	1,103	7,158	10,686
	1914	22	781	3,070	367	4,656	6,995
	1909	12	589	1,710	218	2,875	3,878
Flour-mill and gristmill products.	1919	27	52	1,093	33	470	568
	1914	13	22	332	7	134	166
	1909	6	11	141	5	139	104
Food preparations, not elsewhere specified.	1919	6	29	251	$20	$459	$561
	1914	7	23	84	11	41	60
	1909	5	34	72	13	156	258
Foundry and machine-shop products.[2]	1919	149	1,138	2,236	1,341	1,778	4,290
	1914	87	694	1,517	463	534	1,408
	1909	36	508	725	287	331	837
Gas, illuminating and heating	1919	14	418	1,074	422	983	1,989
	1914	14	349	968	183	338	1,049
	1909	12	210	746	113	182	585
Ice, manufactured	1919	95	1,412	18,011	1,153	1,524	4,052
	1914	92	760	12,475	446	617	2,203
	1909	70	461	8,585	224	384	1,207
Lumber and timber products [3]	1919	552	23,350	75,228	18,427	17,776	50,409
	1914	507	18,358	65,073	8,077	7,926	21,457
	1909	515	19,227	65,097	7,551	6,239	20,863
Marble and stone work	1919	10	53	77	54	84	190
	1914	14	47	75	39	67	171
	1909	10	42	.....	30	35	111
Mattresses and spring beds, not elsewhere specified.	1919	11	85	140	70	304	480
	1914	8	60	101	39	110	177
Mineral and soda waters	1919	105	431	540	279	1,505	2,690
	1914	114	271	412	119	557	1,050
	1909	74	168	196	62	196	515
Minerals and earths, ground or otherwise treated.	1919	5	717	1,880	476	546	1,780
	1914	4	220	606	65	91	271
Patent medicines and compounds.	1919	24	58	34	35	387	738
	1914	18	24	6	11	39	116
	1909	10	26	4	9	75	176
Paving materials	1919	5	212	1,023	122	140	287
	1914	5	124	310	55	24	106
Printing and publishing	1919	237	1,172	1,523	1,258	1,708	5,618
	1914	235	1,220	1,325	898	803	3,017
	1909	174	905	794	529	434	1,866
Shipbuilding, wooden, including boat building.	1919	68	3,361	3,992	3,885	3,216	8,428
	1914	65	486	1,489	334	280	804
	1909	52	482	873	289	233	697
Slaughtering and meat packing.	1919	8	348	918	278	4,816	5,316
	1914	11	54	144	32	789	925
	1909	11	32	.....	20	392	467
Tobacco, cigars and cigarettes.	1919	280	12,393	192	11,875	15,534	37,926
	1914	270	10,761	149	6,638	7,739	19,386
	1909	229	12,280	109	7,169	8,685	21,575
Turpentine and rosin	1919	452	11,748	904	6,833	5,859	21,509
	1914	508	15,466	913	4,015	2,584	9,573
	1909	593	18,143	1,916	4,316	1,969	11,938
All other industries	1919	118	9,419	18,257	12,862	16,321	33,488
	1914	87	1,134	4,864	382	2,235	3,428
	1909	67	577	3,394	252	1,231	1,915
CITIES OF 50,000 INHABITANTS OR MORE—ALL INDUSTRIES COMBINED AND SELECTED INDUSTRIES.							
JACKSONVILLE All industries.	1919	244	7,168	13,356	7,292	17,600	31,212
	1914	173	2,816	7,147	1,547	5,541	10,148
	1909	114	1,988	5,165	988	3,997	6,722
Artificial stone products	1919	4	42	8	40	34	96
	1914	3	50	21	28	18	66
	1909	3	40	12	17	18	49
Bread and other bakery products.	1919	22	270	192	233	1,218	1,781
	1914	20	221	151	99	383	660
	1909	9	122	75	55	176	309
Carriages and wagons, including repairs.	1919	3	25	33	27	23	72
	1914	6	59	49	41	36	105
	1909	4	67	34	42	35	100
Copper, tin, and sheet-iron work.	1919	4	42	70	50	186	307
	1914	6	29	13	21	48	64
Foundry and machine-shop products.	1919	16	270	370	357	604	1,268
	1914	8	88	94	70	39	152
Lumber and timber products [4].	1919	10	381	1,749	299	478	1,034
	1914	11	318	1,396	158	440	758
	1909	8	180	865	82	225	382
JACKSONVILLE—Con. Mineral and carbonated waters.	1919	7	104	76	60	351	615
	1914	9	34	31	17	59	141
	1909	4	26	35	5	37	90
Printing and publishing	1919	43	340	355	373	505	1,783
	1914	41	281	366	301	353	1,061
	1909	28	250	252	163	146	636
Tobacco, cigars	1919	17	311	3	340	504	1,069
	1914	17	272	.....	120	160	409
	1909	14	134	.....	73	115	264
All other industries	1919	118	5,383	10,500	5,513	13,697	23,187
	1914	52	1,469	5,026	692	4,005	6,732
	1909	44	1,169	3,892	551	3,245	4,892
TAMPA [5] All industries.	1919	263	13,079	7,513	14,534	17,273	42,461
	1914	202	7,055	3,406	4,405	5,878	14,039
	1909	182	6,786	2,536	4,033	5,853	13,804
CITIES OF 10,000 TO 50,000 INHABITANTS—ALL INDUSTRIES COMBINED.							
KEY WEST	1919	69	2,313	1,211	2,094	2,776	6,520
	1914	65	2,037	722	1,100	1,419	3,389
	1909	56	2,431	205	1,397	1,643	3,965
PENSACOLA	1919	70	4,586	5,243	5,789	10,235	18,007
	1914	64	835	1,404	481	857	1,832
	1909	59	940	1,226	466	859	1,837

[1] Includes "canning and preserving, fish"; "canning and preserving, fruits and vegetables"; and "pickles, preserves, and sauces," in all years; and "canning and preserving, oysters," in 1914 and 1909.
[2] Includes "automobile repairing" and "iron and steel, welding," in all years; and "engines, steam, gas, and water," and "structural ironwork, not made in steel works or rolling mills," in 1914 and 1909.
[3] Includes "boxes, wooden packing, except cigar boxes," and "lumber, planing-mill products, not including planing mills connected with sawmills."
[4] Includes "lumber, planing-mill products, not including planing mills connected with sawmills."
[5] Comparative statistics by industries for 1914 and 1909 not available.

TABLE 30.—DETAILED STATEMENT OF ALL INDUSTRIES

	INDUSTRY AND CITY.	Number of establishments.	PERSONS ENGAGED IN THE INDUSTRY.								WAGE EARNERS DEC. 15, OR NEAREST REPRESENTATIVE DAY.					Capital.
			Total.	Proprietors and firm members.	Salaried officers, superintendents, and managers.	Clerks, etc.		Wage earners.			Total.	16 and over.		Under 16.		
						Male.	Female.	Average number.	Number, 15th day of— Maximum. month.	Number, 15th day of— Minimum. month.		Male.	Female.	Male.	Female.	
	THE STATE—ALL INDUSTRIES COMBINED AND SPECIFIED INDUSTRIES.															
1	All industries	2,582	82,986	2,616	2,983	2,219	753	74,415	De 78,140	Au 71,298	(3)	(3)	(3)	(3)	(3)	*Dollars.* 206,293,570
2	Agricultural implements	3	8	4	.....	.....	.....	4	(4) 4	(4) 4	4	4		.....	.....	65,022
3	Artificial stone products	36	244	50	9	1	1	183	No 269	Ja 103	268	262	6	.....	.....	225,434
4	Automobile bodies and parts	8	58	11	1	1	1	44	Je 5 46	Mh 38	44	44	.....	.....	.....	106,059
5	Automobile repairing	79	380	96	12	8	5	259	De 278	Fe 247	288	287	.....	1	.....	378,180
6	Awnings, tents, and sails	9	75	10	9	4	3	49	Ja 59	Oc 5 42	51	34	17	.....	.....	169,335
7	Boxes, cigar	4	725	7	26	16	3	673	De 767	Ap 616	768	385	383	.....	.....	672,438
8	Boxes, set-up paper boxes and cartons	3	29	1	6	2	.....	20	No 37	Ja 6 0	30	4	26	.....	.....	35,754
9	Boxes, wooden packing, except cigar boxes.	20	1,113	14	57	15	2	1,025	Ap 1,136	Au 856	1,085	900	181	4	.....	1,749,738
10	Bread and other bakery products	183	1,155	200	58	102	58	737	De 844	Je 681	848	671	166	11	.....	2,037,964
11	Brick	11	182	17	9	.....	.....	156	Oc 5 169	Ja 139	155	154	.....	1	.....	242,601
12	Brooms	10	83	13	7	2	2	59	Ja 72	Je 5 42	60	39	21	.....	.....	130,083
13	Brushes	3	48	1	2	1	.....	44	Oc 62	Je 26	51	29	22	.....	.....	67,615
14	Canning and preserving, fish	10	306	18	14	6	4	264	Oc 5 504	Jy 5 78	502	250	252	.....	.....	284,884
15	Canning and preserving, fruits and vegetables.	5	43	2	4	.....	1	36	De 94	Ap 6 0	164	51	111	2	.....	76,085
16	Carriages and wagons, including repairs.	13	78	17	3	.....	1	57	.....	.....	75	74	1	.....	.....	158,178
17	Carriages and wagons	9	49	14	.....	.....	.....	35	De 44	Mh 27	50	50	.....	.....	.....	107,008
18	Repair work only	4	29	3	3	.....	1	22	Fe 5 24	Jy 20	25	24	1	.....	.....	51,170
19	Cars and general shop construction and repairs by electric-railroad companies.	5	102	.....	9	4	.....	89	Ja 113	De 48	91	91	.....	.....	.....	542,671
20	Cars and general shop construction and repairs by steam-railroad companies.	19	3,976	.....	119	78	17	3,762	My 4,073	Jy 3,352	3,992	3,981	11	.....	.....	8,121,237
21	Coffee, roasting and grinding	18	120	19	5	25	3	68	Ap 71	Jy 5 65	70	52	17	.....	1	557,214
22	Confectionery and ice cream	27	181	37	10	14	15	105	.....	.....	168	128	32	5	3	462,276
23	Confectionery	7	41	9	2	4	5	21	De 31	Au 5 18	31	16	15	.....	.....	60,307
24	Ice cream	20	140	28	8	10	10	84	My 96	Mh 71	137	112	17	5	3	401,969
25	Cooperage	17	268	16	15	6	4	227	Ap 251	Oc 170	248	238	8	2	.....	556,901
26	Copper, tin, and sheet-iron work	22	140	19	8	9	5	99	De 122	My 85	119	113	2	4	.....	411,871
27	Fertilizers	24	1,718	2	99	174	53	1,390	Mh 1,663	Au 1,070	1,578	1,532	45	1	.....	15,938,567
28	Flour-mill and gristmill products	27	91	27	7	4	1	52	Jy 57	Ap 48	55	55	.....	.....	.....	281,712
29	Food preparations, not elsewhere specified.	6	45	11	4	.....	1	29	Ja 41	Oc 17	28	23	5	.....	.....	291,894
30	Foundry and machine-shop products	64	1,046	50	62	46	16	872	.....	.....	887	885	1	1	.....	2,691,919
31	Boiler shops	3	24	3	2	.....	.....	19	Ap 27	Au 15	20	20	.....	.....	.....	26,759
32	Foundries	6	149	2	5	3	3	136	De 241	Mh 105	146	146	.....	.....	.....	362,266
33	Machine shops	45	532	41	34	34	10	413	Je 467	Ja 357	421	421	.....	.....	.....	1,338,877
34	Machine shop and foundry combined	10	341	4	21	9	3	304	My 366	Se 275	300	298	1	1	.....	964,017
35	Furniture	3	34	1	5	.....	1	27	Se 33	Fe 19	31	29	2	.....	.....	52,847
36	Gas, illuminating and heating	14	509	.....	38	35	18	418	Ja 456	Je 392	439	439	.....	.....	.....	10,850,130
37	Ice, manufactured	95	1,702	51	127	87	25	1,412	Se 1,549	Ja 1,312	1,527	1,499	26	2	.....	12,614,312
38	Iron and steel, welding	6	15	8	.....	.....	.....	7	Fe 5 9	Jy 5 6	7	7	.....	.....	.....	17,517
39	Lumber and timber products	469	22,532	503	547	359	65	21,058	Oc 23,193	Fe 18,872	24,092	23,762	284	46	.....	41,636,709
40	Lumber, planing-mill products, not including planing mills connected with sawmills.	63	1,472	51	94	42	18	1,267	No 1,462	Ap 1,085	1,431	1,427	3	1	.....	3,374,359
41	Marble and stone work	10	72	9	6	1	3	53	No 73	Ja 44	58	58	.....	.....	.....	122,884
42	Mattresses and spring beds, not elsewhere specified.	11	103	10	5	2	1	85	De 104	My 72	103	82	21	.....	.....	227,761
43	Mineral and soda waters	105	679	100	73	60	15	431	.....	.....	441	411	18	12	.....	1,305,295
44	Mineral and carbonated waters	102	671	99	70	60	15	427	Jy 485	Ja 363	427	401	14	12	.....	1,289,239
45	All other	3	8	1	3	.....	.....	4	Ja 5 11	Je 5 1	14	10	4	.....	.....	16,056
46	Minerals and earths, ground or otherwise treated.	5	748	.....	22	7	2	717	Se 800	Fe 600	783	754	29	.....	.....	1,382,483
47	Oil, not elsewhere specified	4	68	.....	8	5	1	54	Ap 77	Au 24	54	54	.....	.....	.....	876,799
48	Patent medicines and compounds	24	113	21	10	14	10	58	.....	.....	62	20	42	.....	.....	561,831
49	Patent and proprietary medicines	17	76	9	7	7	5	48	De 56	Ja 5 44	54	12	42	.....	.....	472,664
50	Patent and proprietary compounds, not elsewhere specified.	7	37	12	3	7	5	10	Fe 5 13	My 7	8	8	.....	.....	.....	89,167
51	Paving materials	5	227	3	9	2	1	212	Se 5 247	Fe 169	230	230	.....	.....	.....	210,341
52	Pickles, preserves, and sauces	13	225	16	51	29	5	124	Ap 310	Jy 46	127	94	27	2	4	488,832
53	Printing and publishing, book and job	77	495	68	38	41	17	331	.....	.....	365	266	94	3	2	1,205,977
54	Job printing	71	444	62	35	22	15	310	De 347	Je 287	337	248	84	3	2	1,128,881
55	Book publishing and printing	3	34	4	2	18	2	8	Je 14	Mh 4	11	6	5	.....	.....	33,937
56	Linotype work and typesetting	3	17	2	1	1	.....	13	Fe 18	My 8	17	12	5	.....	.....	43,159
57	Printing and publishing, newspapers and periodicals.	160	1,412	135	142	170	115	841	.....	.....	889	721	131	36	1	3,778,417
58	Printing and publishing	19	315	9	45	60	42	159	No 5 172	Au 150	178	158	16	4	.....	596,875
59	Printing, publishing, and job printing.	122	1,065	113	90	117	71	674	De 761	My 642	704	561	113	29	1	3,171,905
60	Publishing without printing	19	32	13	7	2	2	8	Ap 5 9	Mh 6	7	2	2	3	.....	9,637
61	Shipbuilding, steel	5	8,211	.....	100	202	71	7,838	Ja 8,533	Je 7,322	7,813	7,793	20	.....	.....	38,599,952

[1] Includes water wheels and turbines (irrespective of ownership of water supply), and water motors (operated by water from city mains).
[3] Chiefly electric motors operated by rented (or purchased) current; other power included (chiefly shaft-belt or transmitted power from neighboring power plants).

COMBINED AND SPECIFIED INDUSTRIES: 1919.

Expenses.								Value of products.	Value added by manufacture.	Power.							
Salaries and wages.			For contract work.	Rent and taxes.		For materials.				Primary horsepower.							Electric horsepower generated in establishments reporting.
											Owned.						
Officials.	Clerks, etc.	Wage earners.		Rent of factory.	Taxes, Federal, state, county, and local	Principal materials.	Fuel and rent of power.			Total.	Steam engines (not turbines).	Steam turbines.	Internal-combustion engines.	Water power.[1]	Rented.[2]		
THE STATE—ALL INDUSTRIES COMBINED AND SPECIFIED INDUSTRIES.																	
Dollars. 6,961,103	Dollars. 3,874,243	Dollars. 67,433,229	Dollars. 938,056	Dollars. 758,096	Dollars. 6,653,165	Dollars. 88,448,851	Dollars. 4,231,373	Dollars. 213,326,811	Dollars. 120,646,587	139,456	105,944	5,543	4,706	243	23,020	12,480	1
.....	.....	2,964	.....	.....	83	2,310	294	7,078	4,474	9	.....	.....	6	.....	3	.....	2
13,324	1,320	160,711	125	3,929	2,778	160,632	3,650	413,077	248,795	146	5	.....	118	.....	23	5	3
1,717	1,380	59,751	.....	6,056	655	89,234	1,720	207,281	116,327	26	.....	.....	3	.....	23	.....	4
25,180	14,728	296,762	133	32,569	6,750	231,318	13,367	740,200	495,605	590	202	.....	97	4	287	5	5
22,718	6,395	53,835	100	3,054	7,904	478,214	712	673,760	194,834	12	.....	.....	.....	.....	12	.....	6
103,502	25,841	508,366	.....	5,857	18,087	735,192	14,948	1,683,074	932,934	643	337	.....	6	.....	300	216	7
3,858	4,459	2,925	148	1,475	59	19,558	2,179	22,523	786	61	.....	.....	.....	.....	61	.....	8
109,295	20,433	610,111	.....	4,215	36,036	1,120,781	4,769	2,539,732	1,414,182	2,390	2,344	.....	2	.....	44	117	9
133,167	86,011	622,323	8,435	64,440	67,411	3,442,111	109,415	5,146,559	1,592,033	871	60	.....	57	.....	754	10	10
9,677	.....	71,304	.....	1,270	1,648	11,971	42,046	181,430	127,413	805	617	120	68	.....	.....	.....	11
13,369	3,457	30,224	1,300	760	951	66,441	2,214	157,470	88,815	83	35	.....	37	.....	11	2	12
5,600	884	17,666	1,050	180	591	14,277	1,661	42,799	26,861	44	35	.....	9	.....	.....	.....	13
29,600	9,950	86,508	150	1,499	2,229	189,111	3,957	382,009	188,941	161	126	20	10	.....	5	.....	14
2,827	150	12,310	.....	200	259	42,295	2,250	68,382	23,837	95	93	.....	2	.....	.....	.....	15
4,500	314	70,033	7,379	1,320	1,682	66,737	2,630	165,894	96,527	98	.....	.....	12	.....	86	20	16
.....	.....	45,937	7,379	1,260	931	41,050	1,842	104,041	61,149	78	.....	.....	12	.....	66	20	17
4,800	314	24,096	.....	60	751	25,687	788	61,853	35,378	20	.....	.....	.....	.....	20	.....	18
15,779	2,341	103,939	.....	.....	8,671	58,594	769	175,778	116,415	133	.....	.....	.....	.....	133	.....	19
360,537	122,806	4,744,412	.....	.....	2,526	2,363,808	864,801	8,468,318	5,239,709	3,557	1,460	733	6	.....	1,358	1,100	20
20,292	30,884	50,624	300	10,070	23,301	1,291,928	7,022	1,602,332	302,482	185	.....	.....	.....	.....	185	.....	21
24,414	32,583	74,054	200	16,281	12,820	729,484	32,655	1,111,660	349,521	395	95	.....	33	.....	267	51	22
5,200	10,973	17,704	.....	2,010	5,245	105,756	2,430	188,497	80,311	38	20	.....	.....	.....	18	.....	23
19,214	21,610	56,350	200	14,271	7,575	623,728	30,225	923,163	269,210	357	75	.....	33	.....	249	51	24
24,201	7,759	180,084	60	3,325	1,736	766,099	5,570	1,121,901	350,232	398	170	105	16	2	105	.....	25
21,687	15,536	117,168	276	6,930	4,135	294,432	2,473	540,263	243,358	81	.....	.....	.....	.....	81	.....	26
269,376	306,467	1,102,556	.....	2,922	182,259	7,005,422	152,483	10,685,819	3,527,914	4,368	2,130	.....	812	.....	1,426	1,258	27
10,324	4,980	33,087	.....	889	3,503	461,421	9,009	568,023	97,593	1,093	550	.....	222	35	286	.....	28
14,025	1,060	20,273	326	3,100	13,201	453,525	5,659	560,909	101,725	251	60	.....	10	.....	181	.....	29
171,757	68,443	1,025,013	14,864	17,624	47,240	1,465,368	56,746	3,507,648	1,985,534	1,622	170	.....	154	.....	1,298	13	30
2,700	.....	33,922	.....	504	742	12,580	442	59,965	46,943	28	.....	.....	20	.....	8	.....	31
20,338	5,521	128,715	.....	.....	3,830	138,522	10,486	352,790	203,782	317	.....	.....	4	.....	313	.....	32
84,611	45,863	517,566	14,864	16,220	32,068	962,789	21,780	2,005,715	1,021,146	718	130	.....	114	.....	474	13	33
64,108	17,059	344,810	.....	900	10,600	351,477	24,038	1,089,178	713,663	559	40	.....	16	.....	503	.....	34
5,580	1,300	31,255	.....	1,425	265	30,379	1,004	98,289	66,906	46	.....	.....	.....	.....	46	.....	35
84,447	64,168	421,893	125	675	92,982	309,671	673,279	1,989,238	1,006,288	1,074	789	265	20	.....	.....	100	36
214,707	102,939	1,153,136	1,400	33,537	96,851	613,546	910,304	4,051,516	2,527,666	18,011	15,049	1,618	742	1	601	1,405	37
.....	.....	7,032	1,085	2,790	161	9,823	1,396	41,579	30,360	24	.....	.....	.....	.....	24	.....	38
1,453,993	545,375	16,720,690	573,607	126,605	886,747	13,467,076	66,182	42,598,491	29,065,233	67,683	62,989	2,460	245	185	1,804	6,569	39
210,835	70,538	1,096,494	245	16,032	74,611	3,090,569	26,621	5,270,931	2,153,741	5,155	3,705	.....	107	.....	1,343	60	40
10,415	2,292	53,787	575	1,194	3,040	82,070	2,256	189,545	105,219	77	.....	.....	4	.....	73	.....	41
9,805	4,224	69,897	.....	3,375	1,435	301,732	2,378	479,992	175,882	140	.....	.....	12	.....	128	10	42
106,123	90,556	278,970	650	46,659	121,735	1,464,222	40,607	2,690,090	1,185,261	540	20	.....	134	.....	386	.....	43
102,898	90,556	276,852	650	45,879	121,594	1,455,124	40,247	2,670,773	1,175,402	524	10	.....	134	.....	380	.....	44
3,225	.....	2,118	.....	780	141	9,098	360	19,317	9,859	16	10	.....	.....	.....	6	.....	45
48,492	10,209	475,702	5,940	4,898	116,698	279,309	266,537	1,779,550	1,233,704	1,880	1,475	.....	405	.....	.....	18	46
21,909	8,897	38,114	.....	325	5,735	639,243	15,491	969,701	314,967	960	960	.....	.....	.....	.....	40	47
17,859	35,749	35,009	.....	7,801	15,244	386,854	489	738,214	350,871	34	15	.....	14	.....	5	.....	48
12,925	18,643	27,141	.....	4,946	13,710	294,739	124	565,506	270,643	2	.....	.....	.....	.....	2	.....	49
4,934	17,106	7,868	.....	2,855	1,534	92,115	365	172,708	80,228	32	15	.....	14	.....	3	.....	50
16,966	2,871	121,759	.....	7,543	954	117,728	22,131	286,611	146,752	1,023	470	.....	.....	.....	553	.....	51
16,150	14,111	53,418	.....	2,062	3,981	374,712	12,948	590,336	202,676	135	70	.....	4	.....	61	.....	52
88,058	61,321	342,110	17,054	32,304	50,114	594,534	13,740	1,517,625	909,351	469	.....	.....	18	.....	451	.....	53
80,069	48,322	316,109	11,218	29,932	49,170	582,113	12,114	1,426,922	832,695	444	.....	.....	18	.....	426	.....	54
5,589	12,699	7,750	5,836	1,247	708	9,401	257	25,046	16,678	12	.....	.....	.....	.....	12	.....	55
2,400	300	18,251	.....	1,125	236	3,020	1,369	65,657	59,978	13	.....	.....	.....	.....	13	.....	56
329,260	307,041	915,491	89,239	51,806	103,565	1,042,512	57,117	4,100,841	3,001,212	1,054	.....	.....	217	.....	837	17	57
116,584	106,947	235,938	28,871	17,300	22,180	197,764	18,812	1,093,231	876,655	248	.....	.....	6	.....	242	.....	58
199,184	197,016	674,229	24,899	33,966	81,354	834,605	38,305	2,927,106	2,054,196	806	.....	.....	211	.....	595	17	59
13,492	3,078	5,324	35,469	540	31	10,143	.....	80,504	70,361	.....	.....	.....	.....	.....	.....	.....	60
528,569	460,079	11,556,078	.....	50,600	41,316	10,443,412	257,550	24,234,126	13,533,164	10,105	3,745	.....	253	.....	6,107	1,035	61

[1] No figures given for reasons stated under "Explanation of terms."
[2] Same number reported throughout the year.
[3] Same number reported for one or more other months.
[4] None reported for one or more other months.

TABLE 30.—DETAILED STATEMENT OF ALL INDUSTRIES

	INDUSTRY AND CITY.	Number of establishments.	PERSONS ENGAGED IN THE INDUSTRY. Total.	Proprietors and firm members.	Salaried officers, superintendents, and managers.	Clerks, etc. Male.	Clerks, etc. Female.	Wage earners. Average number.	Number, 15th day of— Maximum. month.	Number, 15th day of— Minimum. month.	WAGE EARNERS DEC. 15, OR NEAREST REPRESENTATIVE DAY. Total.	16 and over. Male.	16 and over. Female.	Under 16. Male.	Under 16. Female.	Capital.
	THE STATE—ALL INDUSTRIES COMBINED AND SPECIFIED INDUSTRIES—Continued.															
1	Shipbuilding, wooden, including boat building.	68	3,649	56	117	78	37	3,361	.....	.....	2,711	2,700	9	2	.....	Dollars. 7,655,457
2	New vessels	29	2,602	24	77	54	26	2,421	Ja 4,984	De 1,075	1,702	1,697	4	1	.....	5,453,016
3	Repair work only	25	980	18	36	20	10	896	Jy 1,194	Mh 667	954	950	4	.....	.....	2,079,860
4	Small boats	14	67	14	4	4	1	44	No 53	Mh 34	55	53	1	1	.....	125,581
5	Slaughtering and meat packing	8	425	8	13	44	12	348	Ja 489	Je 257	381	318	63	.....	.....	1,675,565
6	Sugar, cane	3	6	2	1	1	.....	2	Do 16	Ja [3] 0	17	17	.....	.....	.....	58,973
7	Tobacco, cigars and cigarettes	280	13,435	322	261	352	107	12,393	De 14,105	Au 8,588	14,897	10,195	4,691	9	2	21,230,969
8	Turpentine and rosin	452	13,046	572	635	88	3	11,748	Oc 12,162	Ja 10,582	12,451	12,114	34	302	1	15,525,831
9	Wood distillation	6	479	.....	32	26	9	412	De 503	Ja 346	346	346	.....	.....	.....	1,838,182
10	All other industries*	70	1,115	38	94	47	21	915	.....	.....	.....	.....	.....	.....	.....	4,246,515

*All other industries embrace—
Artificial flowers 3
Bags, other than paper, not including bags made in textile mills 3
Baskets, and rattan and willow ware 1
Blacking, stains, and dressings 1
Brass and bronze products 1
Canning and preserving, oysters 3
Cleansing and polishing preparations 2
Clothing, men's 2
Clothing, women's, wrappers and house dresses 1
Coffins, burial cases, and undertakers' goods 2
Dyeing and finishing textiles, exclusive of that done in textile mills 1
Electrical machinery, apparatus, and supplies 1
Engines, steam, gas, and water 1
Engraving and diesinking 1
Fancy articles, wood novelties 1
Flavoring extracts 2
Glass, cutting, staining, and ornamenting 2
Glucose and starch 1
Grease and tallow, not including lubricating greases 1
Hand stamps 2
Hats and caps, other than felt, straw, and wool 1
Hats, fur-felt 1
Hats, straw 1

CITIES OF 50,000 INHABITANTS OR MORE—ALL INDUSTRIES COMBINED AND SPECIFIED INDUSTRIES.

1	JACKSONVILLE—All industries	244	8,384	186	352	483	195	7,168	Ja 9,093	De 6,322	7,112	6,631	473	5	3	27,270,301
2	Artificial stone products	4	52	5	4	1	.....	42	Oc 62	Ja 20	56	56	.....	.....	.....	23,384
3	Automobile repairing	25	160	22	7	1	3	127	De 140	Ja [4] 118	150	150	.....	.....	.....	70,421
4	Bread and other bakery products	22	371	18	27	37	19	270	No 303	Fe 247	283	215	68	.....	.....	583,148
5	Carriages and wagons, including repairs.	3	33	4	3	.....	1	25	De 34	Ap [4] 19	40	39	1	.....	.....	72,519
6	Copper, tin, and sheet-iron work	4	57	1	5	5	4	42	Fe 50	My [4] 35	41	41	.....	.....	.....	314,072
7	Foundry and machine-shop products.	16	336	13	27	18	8	270	.....	.....	270	270	.....	.....	.....	906,631
8	Machine shops	12	189	13	15	16	5	140	Je 196	Ja [4] 104	130	130	.....	.....	.....	536,376
9	All other	4	147	.....	12	2	3	130	De 235	Mh 102	140	140	.....	.....	.....	370,255
10	Lumber and timber products	3	57	3	1	.....	1	52	(5) 52	(5) 52	52	52	.....	.....	.....	9,500
11	Lumber, planing-mill products, not including planing mills connected with sawmills.	7	367	3	18	13	4	329	Ja 417	Ap 263	362	359	3	.....	.....	789,913
12	Mattresses and spring beds, not elsewhere specified.	6	47	6	3	1	.....	37	De [4] 40	My 34	41	33	8	.....	.....	123,714
13	Mineral and carbonated waters	7	132	.....	12	13	3	104	Jy 120	Ja [4] 90	97	95	2	.....	.....	202,905
14	Patent medicines and compounds	12	76	7	7	10	7	45	De 52	Ja [4] 43	48	11	37	.....	.....	480,279
15	Printing and publishing, book and job.	28	249	24	22	32	9	162	.....	.....	183	129	53	.....	1	462,858
16	Job printing	25	214	21	19	14	9	151	De 162	Je 141	168	119	48	.....	1	418,534
17	All other	3	35	3	3	18	.....	11	De 14	Au [4] 9	15	10	5	.....	.....	44,324
18	Printing and publishing, newspapers and periodicals.	15	321	7	15	85	36	178	.....	.....	133	119	11	3	.....	1,174,573
19	Printing and publishing	4	96	3	7	28	15	43	De 47	Ja 39	47	46	.....	1	.....	219,132
20	Printing, publishing, and job printing.	4	217	.....	6	56	20	135	De 160	Mh [4] 128	86	73	11	2	.....	951,944
21	Publishing without printing	7	8	4	2	1	1	.....	.....	.....	.....	.....	.....	.....	.....	3,497
22	Shipbuilding, wooden, including boat building.	6	2,083	6	55	51	28	1,943	Ja 3,830	De 563	1,356	1,353	3	.....	.....	4,189,572
23	Tobacco, cigars	17	343	19	6	5	2	311	De 347	Ja 290	367	300	67	.....	.....	362,250
24	Turpentine and rosin	3	43	4	2	6	.....	31	No 34	De 29	31	31	.....	.....	.....	63,631
25	All other industries*	66	3,657	44	133	205	70	3,200	.....	.....	3,602	3,378	220	2	2	17,440,931

* All other industries embrace—
Artificial flowers 1
Automobile bodies and parts 1
Awnings, tents, and sails 2
Bags, other than paper, not including bags made in textile mills 2
Boxes, set-up paper boxes and cartons 2
Brass and bronze products 1
Brooms, from broom corn 2
Brushes 1
Cars and general shop construction and repairs by electric-railroad companies 1
Cars and general shop construction and repairs by steam-railroad companies 1
Cleansing and polishing preparations 1
Clothing, men's 2
Coffee, roasting and grinding 2
Coffins, burial cases, and undertakers' goods 1
Confectionery and ice cream 4
Cooperage, hogsheads and barrels 2
Electrical machinery, apparatus, and supplies 1
Engraving and diesinking 1
Fertilizers 3
Food preparations, sweetening sirups, other than cane 1
Furniture, store and office fixtures 1

[1] Includes water wheels and turbines (irrespective of ownership of water supply), and water motors (operated by water from city mains).
[2] Chiefly electric motors operated by rented (or purchased) current; other power included (chiefly shaft-belt or transmitted power from neighboring power plants).

COMBINED AND SPECIFIED INDUSTRIES: 1919—Continued.

EXPENSES.										POWER.							
Salaries and wages.				Rent and taxes.		For materials.				Primary horsepower.							
											Owned.						
Officials.	Clerks, etc.	Wage earners.	For contract work.	Rent of factory.	Taxes, Federal, state, county, and local	Principal materials.	Fuel and rent of power.	Value of products.	Value added by manufacture.	Total.	Steam engines (not turbines).	Steam turbines.	Internal-combustion engines.	Water power.[1]	Rented.[2]	Electric horsepower generated in establishments reporting.	
THE STATE—ALL INDUSTRIES COMBINED AND SPECIFIED INDUSTRIES—Continued.																	
Dollars.	Dollars.	Dollars.	Dollars.	Dollars.	Dollars.	Dollars.	Dollars.	Dollars.	Dollars.								
282,004	146,693	3,885,284	9,315	28,568	35,012	3,154,384	61,801	8,428,253	5,212,068	3,992	1,162	.....	388	16	2,426	11	1
186,089	100,587	2,651,878	1,600	17,348	11,265	2,653,972	27,116	5,830,293	3,149,205	2,668	1,005	.....	129	.....	1,534	.....	2
89,943	41,728	1,172,272	7,715	8,345	22,727	434,408	33,225	2,410,483	1,942,850	1,217	157	.....	206	16	838	10	3
5,972	4,378	61,134	.....	2,875	1,020	66,004	1,460	187,477	120,013	107	.....	.....	53	.....	54	1	4
32,881	77,244	278,499	.....	20,541	13,441	4,746,323	69,907	5,316,186	499,956	918	292	.....	.....	.....	626	.....	5
250	150	885	.....	.....	78	3,316	144	6,313	2,853	61	50	.....	11	.....	.....	1	6
993,661	903,825	11,874,880	3,161	95,680	4,047,007	15,527,986	6,269	37,926,394	22,392,139	192	.....	.....	.....	.....	192	.....	7
773,283	92,924	6,832,835	199,837	19,654	325,539	5,755,424	103,400	21,508,553	15,649,729	904	570	10	304	.....	20	.....	8
91,009	42,670	400,086	.....	.....	28,050	966,441	129,066	2,004,931	909,424	1,837	1,731	62	44	.....	.....	392	9
222,871	60,886	732,322	977	16,057	142,089	3,487,322	146,857	5,733,497	2,104,318	5,025	4,363	150	104	.....	408	25	10

Hats, wool-felt 1
Jewelry 1
Lime 2
Liquors, malt 2
Musical instruments and materials, not elsewhere specified 1
Oil and cake, cottonseed 3
Optical goods 1
Paints 4
Perfumery and cosmetics 2
Photo-engraving 2
Pottery, earthen and stone ware 1
Sand-lime brick 2
Signs, other than electric 1
Soap 1
Structural ironwork, not made in steel works or rolling mills 1
Toys and games 1
Umbrellas and canes 1
Upholstering materials, not elsewhere specified 2
Vinegar 1
Wood preserving 2
Wood, turned and carved 1
Wooden goods, not elsewhere specified 2

CITIES OF 50,000 INHABITANTS OR MORE—ALL INDUSTRIES COMBINED AND SPECIFIED INDUSTRIES.

982,460	802,426	7,291,588	121,910	202,017	523,623	16,757,469	842,366	31,212,494	13,612,659	13,356	7,543	720	26	.....	5,067	2,680	1
8,179	800	40,441	.....	1,281	495	33,639	270	95,501	61,592	8	6	.....	.....	.....	2	.....	2
14,880	5,428	153,005	.....	16,759	1,884	48,692	4,163	295,516	242,661	344	200	.....	4	.....	140	.....	3
69,865	36,678	232,823	5,134	13,225	73,527	1,182,104	35,794	1,781,486	563,588	192	60	.....	.....	.....	132	.....	4
4,800	314	27,161	7,379	600	890	22,575	609	72,295	49,111	33	.....	.....	.....	.....	33	.....	5
13,647	10,126	50,285	.....	1,560	2,188	183,937	1,787	307,051	121,327	70	.....	.....	.....	.....	70	.....	6
78,575	29,828	356,944	.....	9,054	27,753	585,602	18,414	1,268,314	664,298	370	.....	.....	.....	.....	370	.....	7
51,469	25,551	208,279	.....	8,670	24,237	499,688	7,547	924,288	417,053	160	.....	.....	.....	.....	160	.....	8
27,106	4,277	148,665	.....	384	3,516	85,914	10,867	344,026	247,245	210	.....	.....	.....	.....	210	.....	9
1,500	1,200	24,400	28,000	.....	300	68,810	.....	127,080	58,270	80	80	.....	.....	.....	.....	.....	10
50,390	23,805	274,928	.....	8,619	11,303	406,754	2,260	906,484	497,470	1,669	1,165	.....	.....	.....	504	.....	11
5,805	1,996	37,799	.....	1,720	1,089	139,637	899	227,434	86,898	67	.....	.....	.....	.....	67	.....	12
27,758	26,890	60,008	.....	30,390	38,079	340,580	10,458	614,626	263,588	76	.....	.....	.....	.....	76	.....	13
15,309	28,781	25,924	.....	5,691	13,961	313,974	157	601,765	287,634	2	.....	.....	.....	.....	2	.....	14
51,749	43,467	177,106	16,123	14,670	11,742	201,133	4,667	638,305	432,505	142	.....	.....	2	.....	140	.....	15
43,760	32,748	102,495	10,287	13,478	11,423	196,943	3,623	579,848	379,282	137	.....	.....	2	.....	135	.....	16
7,989	10,719	14,611	5,836	1,192	319	4,190	1,044	58,457	53,223	5	.....	.....	.....	.....	5	.....	17
63,581	129,429	195,741	64,650	8,265	54,316	289,037	10,464	1,144,311	844,810	213	.....	.....	.....	.....	213	.....	18
33,635	43,001	62,074	28,471	6,840	15,684	83,274	6,120	379,286	289,892	91	.....	.....	.....	.....	91	.....	19
22,949	85,580	133,667	19,253	1,185	38,632	205,621	4,344	734,311	524,346	122	.....	.....	.....	.....	122	.....	20
6,997	848	.....	16,926	240	.....	142	.....	30,714	30,572	.....	.....	.....	.....	.....	.....	.....	21
138,518	102,438	2,036,861	.....	5,040	15,186	1,557,189	32,785	4,519,391	2,929,417	2,280	612	.....	.....	.....	1,668	.....	22
13,260	5,732	340,339	.....	3,637	50,257	503,664	160	1,068,607	564,783	3	.....	.....	.....	.....	3	.....	23
10,400	6,950	25,628	.....	1,800	3,553	301,655	6,094	448,634	140,885	40	40	.....	.....	.....	.....	.....	24
414,244	348,564	3,232,135	624	79,706	217,100	10,578,487	713,385	17,095,694	5,803,822	7,767	5,380	720	20	.....	1,647	2,680	25

Gas, illuminating and heating 2
Glass, cutting, staining, and ornamenting 2
Hand stamps 1
Hats and caps, other than felt, straw, and wool 1
Hats, fur-felt 1
Hats, wool-felt 1
Ice, manufactured 2
Iron and steel, welding 2
Jewelry 1
Marble and stone work 2
Oil and cake, cottonseed 1
Optical goods 1
Paints 1
Perfumery and cosmetics 2
Photo-engraving 1
Pickles and preserves 2
Shipbuilding, concrete 1
Signs, other than electric 1
Slaughtering and meat packing 3
Structural ironwork, not made in steel works or rolling mills 1
Umbrellas and canes 1
Vinegar 1
Wood preserving 1
Wood, turned and carved 1

[3] None reported from one or more other months. [4] Same number reported for one or more other months. [5] Same number reported throughout the year.

TABLE 30.—DETAILED STATEMENT OF ALL INDUSTRIES

	Industry and city.	Number of establishments.	Persons engaged in the industry. Total.	Proprietors and firm members.	Salaried officers, superintendents, and managers.	Clerks, etc. Male.	Clerks, etc. Female.	Wage earners. Average number.	Number, 15th day of— Maximum. month.	Number, 15th day of— Minimum. month.	Wage earners Dec. 15, or nearest representative day. Total.	16 and over. Male.	16 and over. Female.	Under 16. Male.	Under 16. Female.	Capital.
	CITIES OF 50,000 INHABITANTS OR MORE—ALL INDUSTRIES COMBINED AND SPECIFIED INDUSTRIES—Continued.															
1	**TAMPA—All industries**	263	14,291	306	327	439	140	13,079	De 14,560	Au 9,232	15,080	11,118	3,948	11	3	*Dollars.* 38,825,718
2	Artificial stone products	5	13	9	.....	.....	.....	4	No[3] 8	Je[3] 3	8	8	.....	.....	.....	10,436
3	Bread and other bakery products	21	117	29	2	7	2	77	Jy[3] 79	Ja 75	76	74	.....	2	.....	236,279
4	Coffee, roasting and grinding	10	39	12	2	3	1	21	(4) 21	(4) 21	22	22	.....	.....	.....	125,386
5	Confectionery and ice cream	6	44	12	2	3	5	22	No 28	Ja 18	30	20	10	.....	.....	115,735
6	Foundry and machine-shop products	6	92	6	4	2	.....	80	My 149	Mh 61	69	69	.....	.....	.....	248,268
7	Ice, manufactured	5	129	4	13	6	.....	106	Je[3] 110	De 98	104	104	.....	.....	.....	1,265,815
8	Lumber, planing-mill products, not including planing mills connected with sawmills.	5	146	2	9	6	2	127	No 139	Ja 103	138	138	.....	.....	.....	422,649
9	Patent medicines and compounds	4	8	2	.....	.....	.....	6	Ja[3] 7	My 4	6	4	2	.....	.....	7,210
10	Printing and publishing, book and job.	10	59	8	5	2	4	40	Ja[3] 42	Mh[3] 38	43	30	11	1	1	103,443
11	Printing and publishing, newspapers and periodicals.	8	212	4	22	45	20	121	Je 126	Mh 115	121	110	9	2	.....	801,947
12	Tobacco, cigars and cigarettes	139	9,730	173	172	289	91	9,005	De 10,409	Au 5,218	10,925	7,325	3,594	4	2	16,652,435
13	All other industries*	44	3,702	45	96	76	15	3,470	.....	.....	3,538	3,214	322	2	.....	18,836,115

*All other industries embrace—

Automobile bodies and parts	2
Automobile repairing	2
Awnings, tents, and sails	2
Boxes, cigar	3
Brooms, from broom corn	1
Carriages and wagons	1
Cars and general shop construction and repairs by electric-railroad companies	1
Cleansing and polishing preparations	1
Clothing, women's, wrappers and house dresses	1
Coffins, burial cases, and undertakers' goods	1
Cooperage, hogsheads and barrels	1
Copper, tin, and sheet-iron work	2
Flavoring extracts	1
Food preparations, macaroni, vermicelli, and noodles	4

	CITIES OF 10,000 TO 50,000 INHABITANTS—ALL INDUSTRIES COMBINED.															
1	KEY WEST	69	2,531	66	88	50	14	2,313	No 2,477	Se 1,864	2,073	1,988	674	9	2	3,961,222
2	MIAMI	73	958	69	41	99	41	708	De 829	My 651	809	743	65	.....	1	3,820,759
3	PENSACOLA	70	5,030	49	148	172	75	4,586	De 5,031	Ap 4,055	5,046	4,981	59	6	.....	15,857,354
4	ST. PETERSBURG	39	287	40	22	4	6	215	No 282	Jy 190	285	257	28	.....	.....	858,752

[1] Includes water wheels and turbines (irrespective of ownership of water supply), and water motors (operated by water from city mains).
[3] Chiefly electric motors operated by rented (or purchased) current; other power included (chiefly shaft-belt or transmitted power from neighboring power plants).

COMBINED AND SPECIFIED INDUSTRIES: 1919—Continued.

EXPENSES.								Value of products.	Value added by manufacture.	POWER.						
Salaries and wages.			For contract work.	Rent and taxes.		For materials.				Primary horsepower.						Electric horsepower generated in establishments reporting.
											Owned.					
Officials.	Clerks, etc.	Wage earners.		Rent of factory.	Taxes, Federal, state, county, and local	Principal materials.	Fuel and rent of power.			Total.	Steam engines (not turbines).	Steam turbines.	Internal-combustion engines.	Water power.[1]	Rented.[2]	

CITIES OF 50,000 INHABITANTS OR MORE—ALL INDUSTRIES COMBINED AND SPECIFIED INDUSTRIES—Continued.

Dollars.	Dollars.	Dollars.	Dollars.	Dollars.	Dollars.	Dollars.	Dollars.	Dollars.	Dollars.								
1,357,373	1,009,298	14,533,837	12,801	164,907	3,183,451	16,872,794	400,349	42,461,377	25,188,234	7,513	2,777	40	60	.....	4,636	291	1
.....	.....	3,070	.....	645	162	4,358	.....	10,761	6,403	.....	.....	.....	.....	.....	.....	.....	2
.....	.....	87,376	.....	8,796	3,320	395,698	15,296	593,775	182,781	116	.....	.....	.....	.....	116	.....	3
4,596	9,846	17,868	.....	4,597	829	252,593	3,273	309,467	53,601	68	.....	.....	.....	.....	68	.....	4
4,032	10,510	21,400	.....	5,545	503	257,853	2,010	339,097	79,234	45	.....	.....	.....	.....	45	.....	5
3,165	6,876	121,630	.....	1,340	6,350	75,057	4,319	341,121	261,745	201	.....	.....	35	.....	166	.....	6
17,576	4,608	126,539	.....	3,000	8,180	77,745	70,112	428,289	280,432	652	640	.....	.....	.....	12	.....	7
35,489	10,580	111,087	.....	1,075	7,009	314,310	.....	557,676	243,366	460	460	.....	.....	.....	.....	.....	8
19,801	12,087																
.....	.....	5,918	.....	1,358	128	6,256	.....	25,910	19,654	.....	.....	.....	.....	.....	.....	.....	9
11,915	6,511	40,778	.....	5,268	1,468	36,546	2,567	124,448	85,335	58	.....	.....	.....	.....	58	.....	10
88,135	72,933	144,796	9,726	5,299	26,435	350,143	10,437	980,834	620,254	110	.....	.....	.....	.....	110	.....	11
745,132	742,569	8,868,890	2,942	58,241	3,006,644	11,562,826	4,671	28,472,994	16,905,497	142	.....	.....	.....	.....	142	.....	12
427,532	132,778	4,984,485	133	69,743	122,423	3,539,409	287,664	10,277,005	6,449,932	5,661	1,677	40	25	.....	3,919	291	13

Furniture, wood, including rattan and willow..... 2
Gas, illuminating and heating..... 1
Hand stamps..... 1
Iron and steel, welding..... 1
Liquors, malt..... 1
Marble and stone work, monuments and tombstones..... 1
Mattresses and spring beds, not elsewhere specified..... 2
Mineral and carbonated waters..... 3
Paints..... 2
Paving materials..... 1
Photo-engraving..... 1
Shipbuilding, steel, new vessels..... 1
Shipbuilding, wooden, including boat building..... 4

CITIES OF 10,000 TO 50,000 INHABITANTS—ALL INDUSTRIES COMBINED.

208,557	100,904	2,094,401	816	18,460	638,315	2,661,148	115,035	6,520,351	3,744,168	1,211	662	.....	200	.....	349	146	1
87,971	39,836	745,252	4,506	33,705	43,624	1,054,634	168,547	2,722,612	1,499,431	1,860	1,035	65	167	.....	593	35	2
460,914	409,527	5,789,135	20,239	26,493	80,160	10,001,206	233,856	18,006,919	7,771,857	5,243	3,666	95	264	16	1,202	1,197	3
38,694	9,940	211,835	.....	9,681	10,685	435,051	79,735	1,004,938	490,152	762	150	50	147	.....	415	13	4

[1] Same number reported for one or more other months.
[2] Same number reported throughout the year.

MINES AND QUARRIES—FLORIDA.

EXPLANATION OF TERMS.

Scope of census and period covered.—The census of mines, quarries, and petroleum or natural-gas wells does not cover enterprises which were idle; that is, in which neither productive nor development work was done during the entire year, or the products of which were valued at less than $500; or in the case of bituminous coal mining, producing less than 1,000 tons, or, if not productive, in which development work amounting to less than $5,000 was done. The returns relate to the calendar year 1919. When use is made of the statistics relating to character of ownership, size of enterprises, and similar subjects, it is imperative that due attention be given their limitations, particularly in connection with any attempt to show average wages, cost of production, or profits.

The enterprise.—The term "enterprise" represents one or more mines and quarries, wells or groups of wells, or natural-gas gasoline plants, all within the same state, operated under a common ownership or unified control, or for which only one set of books of account was kept, and for which a single report was secured. It may cover plants at several localities within the same state. If plants under unified control were not all located within the same state, separate reports were secured in order that statistics for the several enterprises thus defined might be included in statistics for the states in which they were located. The enterprise is further defined as being limited to a single industry.

Number of mines, quarries, wells, and plants.—Under these designations is given the number of mines, quarries, wells, and gasoline plants shown by the returns. As a rule each group of workings at a given locality in which operations were conducted as a unit or were unified by common management or joint handling of some part of the mining process, has been considered as a single mine or quarry. Many individual openings, therefore, are not counted as individual mines. The total number reported comprises those in operation or in the course of development during the year 1919. For petroleum and natural-gas wells the individual wells were counted and the total number productive December 31, 1919, is reported. The number of natural-gas gasoline plants is the total number reported in operation during the year.

Classification by industries.—The enterprises reported have been grouped by industries according to the kind of products.

Selected industries.—The detailed table gives the principal facts separately for the leading industries of the state.

Influence of increased prices.—In comparing figures for cost of supplies and materials and value of products with the corresponding figures for earlier censuses, account should be taken of the general increase in the prices of commodities during recent years.

Persons engaged in the industry.—The number of persons engaged in each industry, by occupation, sex, and, in the case of wage earners, also by age, was reported for a single representative day. In addition to the number of wage earners on the representative date, a report was obtained of the number employed on the 15th of each month, without distinction of sex or age. From these figures the average number of wage earners for the year has been calculated by dividing the sum of the numbers reported for the several months by 12.

Salaries and wages.—Under these heads are given the total payments during the year for salaries and wages, respectively.

Prevailing hours of labor.—This inquiry called merely for the prevailing practice followed in each enterprise. Occasional variations in hours from one part of the year to another were disregarded, and also where a few wage earners might have hours differing from the majority. All the wage earners of each enterprise are therefore counted in the class within which the enterprise falls.

Capital.—The instructions on the schedule relating to capital were as follows: "The answer should show the total amount of capital, owned and borrowed, invested by the operator in the enterprise on the last day of the business year reported. *Do not* include securities and loans representing investments in other enterprises." The reports received in respect to capital, however, have in so many cases been defective that the data compiled only indicate very general conditions.

Expenses.—The expenses reported in the census of 1919 include salaries and wages; the cost of supplies, materials, and fuels, including the freight on these; cost of power purchased; the cost of contract work; royalties and rents paid; and taxes paid or assessed. The census of 1909 reported in addition to the items of expenses covered by the present census all other items of expense incident to that year's business, except interest on indebtedness, dividends, and allowances for depreciation.

Supplies and materials, fuel, and power.—Statistics as to supplies and materials, fuel, and power, relate to the cost of these used during the year which may be more or less than the amount purchased during the year. The term "supplies and materials" covers mine, mill, quarry, and well supplies, and mineral purchased for treatment, resale, or distribution.

Royalties and rents.—The amounts given under this head represent the payment to fee holders or the value of share of product credited to fee holders for mineral output from leased land, and also rents paid for plants, equipment, and privileges or easements.

Taxes.—The taxes include Federal capital stock; corporation income, and excess profits tax; and also state, county, and local taxes. The data compiled in respect to Federal taxes are very defective as many mining corporations are engaged in other business and have sources of income other than from mining and do not pay taxes on mining separately.

Expenditures for development work.—In the statistics for producing enterprises that part of the expenses for salaries, wages, contract work, supplies and materials, fuel, and power credited to development work is shown as expenditures for development work. For nonproducing enterprises the total of these expenses is given as expenditure for development work.

Quantity of products.—In so far as the statistics on quantities of mineral products in 1919 are available for the states, they will be found in the reports of the United States Geological Survey.

Value of products.—The amounts given under this heading represent the selling value at point of production or f. o. b. at point of shipment, or such other value as may represent the net value or amount received for the 1919 product under the terms by which it was disposed of, and also includes the value at point of production of products used by the operating company.

Cost of mining and profits.—The data do not show entire cost of mining and well operations, and can not be used for the calculation of profits. No account was taken of depreciation or interest; rent of offices and buildings other than those for mines, quarries, and wells; insurance, selling, and other sundry expenses.

Lands controlled.—The inquiry on land tenure was confined to land pertaining to the operations covered by the report. In many of these, however, land held in reserve for future development and for other purposes not pertaining to mining was included and also a large number of more or less unsatisfactory estimates.

Power used.—The figures on power represent the rated capacity of the engines, motors, etc., and not the amount in actual daily use.

Fuel.—Statistics of fuel are shown only for anthracite and bituminous coal, coke, wood, oil, and gas. As only the principal varieties of fuel are shown, no comparison can be made with the total cost.

STATISTICS FOR THE STATE.

Florida, which ranks twenty-first among the states in size (land area 54,861 square miles) and thirty-second in population (968,470 in 1920), ranked thirty-second in value of mineral products for 1919. The state also ranked thirty-second in the total number of persons engaged in the mining industries and in the average number of wage earners employed.

The total value of products of all mines and quarries in Florida in 1919 was $8,976,413, which was a slight increase, 1.5 per cent, over the value reported at the census of 1909. Increases in salaries and wages, in cost of supplies and materials, and in the value of products, shown in Table 1, are largely due to general price increases; an actual decline in the mining industries is indicated by the decrease in number of mines and quarries operated and in the number of persons engaged in the industries. The addition of Federal income tax since 1909 will account for the large increase in taxes shown.

The industries reported for 1919, ranked according to value of products, were the mining or quarrying of phosphate rock, fuller's earth, clay, limestone, and rare metals (titanium and zirconium). The mining industries which can be shown without disclosure of individual operations are ranked by value of products in Table 2.

Phosphate rock mining which is localized in nine central Gulf Coast and adjoining counties is the leading mineral industry in Florida. In this industry Florida outranks all other states. The value of products reported for the phosphate-rock industry in Florida in 1919 was $6,678,888, which was 74.4 per cent of the value of all mineral products of the state and 64.8 per cent of the value of products of the phosphate-rock industry in the United States in 1919 ($10,300,198).

The mining industry second in importance was fuller's earth produced in Gadsden and Manatee Counties. In this industry also Florida led all other states in 1919, with a production valued at $1,779,550, which was 19.8 per cent of the total value of mineral products for the state and 88.1 per cent of the value of all fuller's earth produced in the United States in 1919 ($2,019,226).

The other mining industries, clay, limestone, and the recovery of rare metals from beach sands, were unimportant.

A small amount of development work on nonproductive mining property was reported by one operator in Florida in 1919.

The preponderance of the corporate form of organization among the operating enterprises is brought out in Table 3. Corporations controlled 86.1 per cent of all the mining enterprises in the state in 1919, employed 94.6 per cent of the average number of wage earners, and reported 92.7 per cent of the total value of products.

The relatively large number of small enterprises as determined by the average number of wage earners employed is shown in Table 4. Of the total number of mining enterprises in 1919 in Florida, 72.3 per cent were in classes having fewer than 101 wage earners and such enterprises employed only 33.6 per cent of the total number of wage earners. On the other hand, enterprises employing more than 100 wage earners constituted 27.8 per cent of the total number of enterprises and employed 66.4 per cent of the total number of wage earners. These larger enterprises were all in the phosphate rock and fuller's earth industries.

Table 5 shows that in the majority of enterprises and for about 80 per cent of the wage earners the hours of labor were 54 to 62 per week. In most of the Florida mines the 10-hour day prevailed.

The statistics for wage earners given in Table 6, showing the changes in the number employed month by month, reflect conditions prevailing in the industries during the census year.

Table 7 presents for 1919 statistics in detail for the state as a whole and for each industry that can be shown without the disclosure of individual operations.

TABLE 1.—COMPARATIVE SUMMARY, PRODUCING ENTERPRISES: 1919 AND 1909.

	MINING INDUSTRIES.		Per cent of increase.[1]		MINING INDUSTRIES.		Per cent of increase.[1]
	1919	1909			1919	1909	
Number of enterprises	36	36	.....	Capital	$58,067,662	$20,794,901	179.2
Number of mines and quarries	55	96	.....	Principal expenses:			
Persons engaged	3,694	5,761	−35.9	Salaries	666,202	495,759	34.4
Proprietors and firm members, total	8	9	.....	Wages	3,107,813	2,350,854	32.2
Number performing manual labor in or about the mines and quarries	2	.....	.....	Contract work	121,202	217,691	−44.3
Salaried employees	314	304	3.3	Supplies and materials	1,836,229	738,946	148.5
Wage earners (average number)	3,372	5,448	−38.1	Fuel and power	1,687,696	1,223,035	38.0
				Royalties and rents	140,815	197,792	−28.8
				Taxes	408,529	70,493	479.5
Power used (horsepower)	44,909	42,366	6.1	Value of products	8,976,413	8,846,665	1.5

[1] A minus sign (−) denotes decrease. Percentages are omitted where base is less than 100.

TABLE 2.—PRINCIPAL INDUSTRIES, PRODUCING ENTERPRISES, RANKED BY VALUE OF PRODUCTS: 1919.

INDUSTRY.	Number of enterprises.	WAGE EARNERS.		VALUE OF PRODUCTS.		INDUSTRY.	Number of enterprises.	WAGE EARNERS.		VALUE OF PRODUCTS.	
		Average number.	Per cent distribution.	Amount.	Per cent distribution.			Average number.	Per cent distribution.	Amount.	Per cent distribution.
All industries	36	3,372	100.0	$8,976,413	100.0	Fuller's earth	5	717	21.3	$1,779,550	19.8
Phosphate rock	23	2,330	69.1	6,678,888	74.4	Limestone	4	111	3.3	177,201	2.0
						All other industries[1]	4	214	6.3	340,774	3.8

[1] Includes enterprises in industries as follows: Clay, 3; rare metals (titanium and zirconium), 1.

TABLE 3.—CHARACTER OF ORGANIZATION, FOR SELECTED INDUSTRIES, PRODUCING ENTERPRISES: 1919.

INDUSTRY AND CHARACTER OF ORGANIZATION.	Number of enterprises.	Number of wage earners.	VALUE OF PRODUCTS.		PER CENT DISTRIBUTION.		
			Total.	Per enterprise.	Enterprises.	Wage earners.	Value of products.
ALL INDUSTRIES	36	3,372	$8,976,413	$249,345	100.0	100.0	100.0
Corporation	31	3,191	8,319,962	268,386	86.1	94.6	92.7
Individual and firm	5	181	656,451	131,290	13.9	5.4	7.3
PHOSPHATE ROCK	23	2,330	6,678,888	290,386	100.0	100.0	100.0
Corporation	20	2,191	6,076,284	303,814	87.0	94.0	91.0
Individual and firm	3	139	602,604	200,868	13.0	6.0	9.0
FULLER'S EARTH	5	717	1,779,550	355,910	100.0	100.0	100.0
Corporation	5	717	1,779,550	355,910	100.0	100.0	100.0

TABLE 4.—SIZE OF PRODUCING ENTERPRISES, BY AVERAGE NUMBER OF WAGE EARNERS, FOR SELECTED INDUSTRIES: 1919.

INDUSTRY AND WAGE EARNERS PER ENTERPRISE.	ENTERPRISES.		WAGE EARNERS.	
	Number.	Per cent distribution.	Number.	Per cent distribution.
ALL INDUSTRIES	36	100.0	3,372	100.0
1 to 5	1	2.8	2	0.1
6 to 20	4	11.1	58	1.7
21 to 50	10	27.8	364	10.8
51 to 100	11	30.6	708	21.0
101 to 500	10	27.8	2,240	66.4
PHOSPHATE ROCK	23	100.0	2,330	100.0
6 to 20	3	13.0	41	1.8
21 to 50	7	30.4	247	10.6
51 to 100	6	26.1	366	15.7
101 to 500	7	30.4	1,676	71.9
FULLER'S EARTH	5	100.0	717	100.0
51 to 100	2	40.0	153	21.3
101 to 500	3	60.0	564	78.7
LIMESTONE	4	100.0	111	100.0
1 to 5	1	25.0	2	1.8
6 to 20	1	25.0	17	15.3
21 to 50	1	25.0	40	36.0
51 to 100	1	25.0	52	46.8

TABLE 5.—NUMBER OF PRODUCING ENTERPRISES AND AVERAGE NUMBER OF WAGE EARNERS, BY PREVAILING HOURS OF LABOR PER WEEK, FOR SELECTED INDUSTRIES: 1919.

INDUSTRY.	TOTAL.		NUMBER WHERE THE PREVAILING HOURS OF LABOR PER WEEK WERE—					
			44 to 53.		54 to 62.		72 to 84.	
	Enterprises.	Wage earners.	Enterprises.	Wage earners.	Enterprises.	Wage earners.	Enterprises.	Wage earners.
All industries	36	3,372	4	338	29	2,688	3	346
Phosphate rock	23	2,330	2	247	18	1,737	3	346
Fuller's earth	5	717	.....	.....	5	717	.....	.....
Limestone	4	111	1	52	3	59	.....	.....
All other industries	4	214	1	39	3	175	.....	.....

TABLE 6.—WAGE EARNERS, BY MONTHS, FOR SELECTED INDUSTRIES: 1919.

[The month of maximum employment for each industry is indicated by **bold-faced** figures and that of minimum employment by *italic* figures.]

INDUSTRY.	Average number employed during year.	NUMBER EMPLOYED ON 15TH DAY OF THE MONTH OR NEAREST REPRESENTATIVE DAY.												Per cent minimum is of maximum.
		January.	February.	March.	April.	May.	June.	July.	August.	September.	October.	November.	December.	
All industries	3,372	3,848	3,903	3,861	3,934	2,202	*1,836*	2,330	2,745	2,961	3,650	4,282	**4,912**	37.4
Phosphate rock	2,330	2,867	2,937	2,852	2,955	1,179	*814*	1,277	1,649	1,870	2,553	3,190	**3,817**	21.3
Fuller's earth	717	602	*600*	621	603	720	716	748	795	799	779	778	**783**	75.1
Limestone	111	110	108	122	119	122	113	108	106	*102*	105	115	**108**	83.6
All other industries	214	269	258	266	197	*181*	193	197	195	190	213	199	**210**	67.3

TABLE 7.—DETAILED STATISTICS FOR MINING INDUSTRIES: 1919.

	PRODUCING ENTERPRISES.				
	Total.	Phosphate rock.	Fuller's earth.	Limestone.	All other.[1]
Number of enterprises	36	23	5	4	4
Number of mines and quarries	55	40	5	6	4
Capital	$58,067,062	$55,740,488	$1,382,483	$116,374	$828,317
Principal expenses:					
Salaries and wages—					
Officers	$225,123	$173,773	$23,000	$3,600	$24,750
Superintendents and managers	$213,825	$169,555	$25,492	$9,766	$9,012
Technical employees	$80,248	$76,048	$4,200	.....	.....
Clerks, etc.	$147,006	$130,595	$6,009	$1,671	$8,731
Wage earners	$3,107,813	$2,372,141	$475,702	$81,651	$178,319
Supplies and materials	$1,836,229	$1,455,370	$279,309	$34,399	$67,151
Fuel	$1,613,472	$1,277,999	$266,537	$9,902	$59,034
Power	$74,224	$69,786	.....	$4,438	.....
Royalties and rents	$140,815	$428,834	$4,898	$5,583	$1,500
Taxes	$408,529	$275,354	$116,698	$720	$15,757
Contract work	$121,202	$115,262	$5,940	.....	.....
Expenditures for development (included in the above items)	$301,881	$301,881	.....	.....	.....
Value of products	$8,976,413	$6,678,888	$1,779,550	$177,201	$340,774
Persons engaged in industry	3,694	2,585	748	124	237
Proprietors and firm members (total)	8	5	.....	3	.....
Number performing manual labor	2	.....	.....	2	.....
Salaried officers	44	27	6	3	8
Superintendents and managers	91	65	16	5	5
Technical employees	54	52	2	.....	.....
Clerks, etc.	125	106	7	2	10
Wage earners (average number)	3,372	2,330	717	111	214
Wage earners by occupation (Dec. 15):					
Above ground (total)	[2] 4,898	3,803	783	102	[2] 210
Foremen, shift bosses, etc.—					
Above ground	256	227	18	5	6
Engineemen, hoistmen, electricians, mechanics, etc.—					
Above ground	985	918	41	12	14
Miners, quarrymen, and drillmen, including their helpers—					
Above ground	845	603	195	47	.....
Timbermen, trackmen, and men engaged in hauling, tramming, etc.—					
Above ground	274	203	50	6	15
Muckers, loaders, laborers, and others not classified—					
Above ground	1,928	1,686	39	32	171
Wage earners employed in mills and beneficiating plants—					
Above ground	610	166	440	.....	4
Number of females included in wage earners reported above—					
Above ground	52	23	29	.....	.....
Mineral land operated ... acres	118,050	108,925	4,260	236	4,629
Land controlled, total ... acres	197,385	188,002	4,518	236	4,629
Mineral land owned	114,560	106,685	3,340	106	4,429
Mineral land leased	3,490	2,240	920	130	200
Timber and other lands owned and leased	79,335	79,077	258	.....	.....
Power used: Aggregate horsepower	44,969	40,996	1,880	490	1,603
Prime movers (horsepower, total)	42,689	38,881	1,880	325	1,603
Steam engines—					
Number	83	27	28	7	21
Horsepower	12,428	9,095	1,475	325	1,533
Steam turbines—					
Number	17	17	.....	.....	.....
Horsepower	17,751	17,751	.....	.....	.....
Internal-combustion engines—					
Number	52	43	5	.....	4
Horsepower	12,510	12,035	405	.....	70
Purchased power (horsepower, total)	2,280	2,115	.....	165	.....
Electric motors operated by purchased current—					
Number	34	23	.....	11	.....
Horsepower	2,280	2,115	.....	165	.....
Electric motors run by current generated by enterprise using:					
Number	272	253	2	.....	17
Horsepower	31,710	31,115	18	.....	577
Fuel used:					
Coal, anthracite ... tons, 2,240 pounds	100	.....	100	.....	.....
Coal, bituminous ... tons, 2,000 pounds	32,688	19,621	8,592	390	4,085
Coke ... tons, 2,000 pounds	146	146	.....	.....	.....
Wood ... cords	44,567	32,022	9,630	2,052	863
Fuel oils ... barrels	787,431	657,039	79,392	.....	51,000
Gasoline and other volatile oils ... barrels	11,610	10,786	712	.....	112

[1] Includes enterprises as follows: Clay, 3; rare metals (titanium and zirconium), 1.
[2] Includes 1 wage earner under 16 years of age.

O