nsus
81
20
26

Reference Copy

DEPARTMENT OF COMMERCE

U.S. BUREAU OF THE CENSUS

SAM. L. ROGERS, DIRECTOR
RESIGNED APRIL 13, 1921

W. M. STEUART, DIRECTOR
APPOINTED APRIL 14, 1921

FOURTEENTH CENSUS OF THE UNITED STATES

STATE COMPENDIUM

GEORGIA

STATISTICS OF POPULATION, OCCUPATIONS, AGRICULTURE, DRAINAGE, MANUFACTURES, AND MINES AND QUARRIES FOR THE STATE, COUNTIES, AND CITIES

Bureau of the Census
Library

PRICE, 35 CENTS
Sold only by the Superintendent of Documents, Government Printing Office
Washington, D. C.

WASHINGTON
GOVERNMENT PRINTING OFFICE
1924

DEPARTMENT OF COMMERCE.

HERBERT HOOVER, SECRETARY OF COMMERCE.

BUREAU OF THE CENSUS.

Chief functions.

The taking of the decennial census covering population, agriculture, manufactures, mines and quarries, and forest products.

Decennial report on wealth, public debt, and taxation, including principal financial statistics on Federal, state, county, city, and township governments.

Annual financial statistics of state and municipal governments—Sources of revenue, objects of payments, debt and tax levies.

Decennial statistics relating to inmates of institutions, including paupers, insane, prisoners, and juvenile delinquents.

A census of agriculture in each middecennial year, a biennial census of manufactures, a quinquennial census of electrical public utilities, statistics of marriage and divorce.

Annual statistics of births, deaths, causes of death, etc., in the registration area of the United States.

Quarterly statistics of leaf tobacco stocks and of production, stocks, and consumption of fats and oils.

Monthly or semimonthly statistics of cotton ginning; cotton stocks and consumption; the production, stocks, and consumption of hides and leather; the production of shoes; and statistics of active textile machinery and of movements in an increasing number of other industries.

The compilation and publication, in the "Survey of Current Business," of monthly commercial and industrial statistics.

BUREAU OF FOREIGN AND DOMESTIC COMMERCE.

Chief functions.

The compilation of timely information concerning world market conditions and openings for American products in foreign countries secured through commercial attachés and trade commissioners of the Department of Commerce and the foreign service of the Department of State. The distribution of such information to American business through weekly "Commerce reports," special bulletins, confidential circulars, the news and trade press, correspondence, and personal contact.

The maintenance of commodity, technical, and geographical divisions to afford special service to American export industries.

The compilation and distribution of names of possible buyers and agents for American products in all parts of the world and the publication of weekly lists of specific sales opportunities abroad.

The maintenance of district and cooperative offices in many cities in the United States to expedite delivery of market information to business men and to keep the department advised as to the urgent requirements of American trades and industries.

The publication of official statistics on imports and exports.

The study of the processes of domestic trade and commerce, with a view to their improvement and the dissemination of information obtained for the benefit of the public, as well as of those directly concerned.

BUREAU OF STANDARDS.

Chief functions.

Custody of standards of measurement, quality, performance, or practice adopted or recognized by the Government. Development and construction of such standards when necessary. Testing and calibration of apparatus and comparison of standards used by scientific or other institutions with those in the custody of the bureau.

Determination of physical constants and properties of materials.

The testing of materials and the establishment of standards and processes in cooperation with commercial firms or organizations.

Researches covering structural, engineering, and miscellaneous materials, radio, radium, mechanical appliances, sugar technology, leather, paper, rubber, and textiles, clay products, glass, and refractories, metals and metallurgy, and similar groups of subjects.

The collection and dissemination of information showing approved methods in building, planning, and construction, including building materials and codes and such other matters as may encourage, improve, and cheapen construction and housing.

Studies on simplified commercial practices and the establishment of such practices through cooperative business organizations.

The Bureau publishes six series of scientific and technical publications, reporting the results of its researches and giving technical data fundamental to industry.

The Director of the Bureau has supervision of the preparation of technical specifications through the Federal Specifications Board.

BUREAU OF FISHERIES.

Chief functions.

The propagation of useful food fishes, including lobsters, oysters, and other shellfish, and their distribution to suitable waters.

Investigations of fish culture, fish diseases, and for the conservation of fishery resources and the development of commercial fisheries.

The study of the methods of the fisheries and fishery industries and the utilization of fishery products.

The collection of statistics of fisheries.

The administration of the Alaska salmon fisheries and the fur-seal herd on the Pribilof Islands.

The administration of the law for the protection of sponges off the coast of Florida.

BUREAU OF LIGHTHOUSES.

Chief functions.

The establishment and maintenance of lighthouses, lightships, buoys, and other aids to navigation on the sea and the lake coasts and on the rivers of the United States, including Alaska, Hawaiian Islands, and Porto Rico.

The publication of Light Lists, Buoy Lists, and Notices to Mariners, including information regarding all aids to navigation maintained by the Lighthouse Service.

COAST AND GEODETIC SURVEY.

Chief functions.

The survey of the coasts of the United States and the publication of charts needed for the navigation of the adjacent waters, including Alaska, the Philippine Islands, Hawaii, Porto Rico, the Virgin Islands, and the Canal Zone.

A comprehensive geodetic system, extending into the interior, connects and coordinates the surveys of the coasts, and is designed to furnish accurately determined points and elevations in all parts of the country. These are available as a basis for Federal, state, and municipal surveys, and engineering projects of every kind. The magnetic declination has been determined at a large number of stations throughout the country and the results are available for the use of surveyors and engineers.

The technical operations include base measure, triangulation, traverse, precise leveling, the determination of latitude and azimuth, the determination of difference of longitude by telegraph or radio, magnetic observations and researches, the preparation of magnetic maps, the determination of the force of gravity, topography, hydrography, deep-sea soundings, water temperatures, tidal and current observations.

The results are published in the form of charts on various scales, annual reports, coast pilots, tide tables (published annually in advance), current tables, digests of geodetic publications, and special publications.

BUREAU OF NAVIGATION.

Chief functions.

General superintendence of commercial marine and merchant seamen.

Supervision of registering, enrolling, licensing, numbering, etc., of vessels under the United States flag and the annual publication of a list of such vessels.

The enforcement of the navigation and steamboat inspection laws and the laws governing radio communication, as well as duties connected with fees, fines, tonnage taxes, refunds, etc., originating under such laws.

STEAMBOAT INSPECTION SERVICE.

Chief functions.

The inspection of vessels, the licensing of the officers of vessels, and the administration of laws relating to such vessels and their officers.

The certification of able seamen who form the crews of merchant vessels.

The inspection of vessels, including the types of boilers; the testing of all materials subject to tensile strain in marine boilers; the inspection of hulls and of life-saving equipment.

Circulars listing the publications of the various bureaus will be mailed on application to the bureau.

116124

Census
A 81
1920
#526
Geo

BUREAU OF THE CENSUS
LIBRARY

CONTENTS—GEORGIA.

Page.

SUMMARY FOR THE UNITED STATES, BY DIVISIONS AND STATES—POPULATION, AGRICULTURE, MANUFACTURES, MINING 2
CENTERS OF POPULATION, 1790–1920, AND CENTERS OF FARMS, AGRICULTURAL PRODUCTS, AND MANUFACTURES, 1850–1920 6

POPULATION.

NUMBER AND DISTRIBUTION OF INHABITANTS.

SUMMARY TABLES: Page.
- Population of Georgia: 1790 to 1920 7
- Population of principal cities from earliest census to 1920 8
- Urban and rural population: 1920, 1910, and 1900 8

DETAILED TABLES:
1. Area and population of counties: 1850 to 1920 11
2. Population of counties by minor civil divisions: 1920, 1910, and 1900 13
3. Population of incorporated places: 1920, 1910, and 1900 26
4. Population of wards of cities and towns of 5,000 inhabitants or more: 1920 30
5. Urban and rural population of counties: 1920, 1910, and 1900 31

MAPS:
- Increase or decrease in total and rural population, by counties: 1910 to 1920 9
- Density of total and rural population, by counties: 1920 10

COMPOSITION AND CHARACTERISTICS OF THE POPULATION.

SUMMARY TABLES:
1. Color or race, nativity, parentage, and sex, for the state and urban and rural population: 1920, 1910, and 1900 34
2. School attendance, state and urban and rural population: 1920 and 1910 34
3. Age, for the state and urban and rural population: 1920 and 1910 35
4. Illiteracy, for the state and urban and rural population: 1920 and 1910 36
5. Population 21 years of age and over, by sex, class of population, and citizenship, for the state: 1920 and 1910 37
6. Country of birth of foreign-born white, for state and principal cities: 1920 37
7. Indians, Chinese, and Japanese: 1920, 1910, and 1900 37
8. Age, for cities of 10,000 or more: 1920 38

DETAILED TABLES:
9. Composition and characteristics of the population, for counties: 1920 39
10. Composition and characteristics of the population, for cities of 10,000 or more: 1920 54
11. Composition and characteristics of the population, for places of 2,500 to 10,000: 1920 55
12. Country of birth of the foreign-born white, for counties and for cities of 10,000 or more: 1920 57
13. Composition and characteristics of the population, for wards of cities of 50,000 or more: 1920 58
14. Age, by quinquennial periods, with single years for persons under 25, for the state: 1920 61
15. Marital condition of the population 15 years of age and over, for the state: 1920, 1910, and 1900 62
16. Total, white, and Negro population, with state of birth for natives, for the state: 1920 63
17. Country of birth of the foreign-born population, with citizenship of the foreign-born white, for the state: 1920 63
18. Year of immigration of the foreign-born population, for the state: 1920 63
19. Foreign-born white population unable to speak English: 1920 63
20. School attendance, by age periods, for the state: 1920 64
21. School attendance, by single years from 5 to 20, for the state: 1920 64
22. Illiteracy of the population 10 years of age and over, by age periods, for the state: 1920 64
23. Country of origin and mother tongue of the foreign white stock, for the state: 1920 65
24. Ownership of homes, for counties and places having 10,000 inhabitants or more: 1920 65
25. Total males and females 10 years of age and over engaged in each selected occupation, classified by color or race, nativity, and parentage, and age periods, for the state: 1920 67
26. Women 15 years of age and over in each principal class of the population engaged in gainful occupations, classified by marital condition, with a distribution of the married by age periods, for the state: 1920 70

MAP: Per cent of Negroes in total population, by counties: 1920 60

AGRICULTURE.

FARMS AND FARM PROPERTY 71
- Map showing counties, principal cities, rivers, and mountains 72
- Explanation of terms 73
- Number of farms, acreage, and value 73
- Farms by size 74
- Farms by tenure 74
- Farms by sex, race, and nativity of farmer 75
- Farm mortgages 76
- Farm expenditures for labor, fertilizer, and feed 76

LIVE STOCK ON FARMS AND ELSEWHERE 76
LIVE-STOCK PRODUCTS 78
CROPS 79
MISCELLANEOUS ITEMS (from second series of tabulations):
- Age of farmers 82
- Farmers classified by number of years on farm 82
- Cooperative marketing and purchasing 82
- Farm facilities—Motor vehicles, telephones, water, and light on farms 82
- Pure-bred live stock on farms 82
- Calves, pigs, and lambs raised on farms 83
- Domestic animals sold or slaughtered on farms 83
- Sales of selected crops 83
- Fruit products of farms 83
- Forest products of farms 83
- Nurseries and greenhouses 83

AGRICULTURE—Continued.

COUNTY TABLES: Page.
- I.—Farms and farm property, 1920, with selected items for 1910 and 1900 84
- II.—Live stock on farms and ranges, 1920; live-stock products, 1919 98
- III.—Domestic animals not on farms or ranges: 1920 98
- IV.—Value of all crops, and acreage and production of principal crops: 1919 112
- V.—Mortgage debt, 1920; expenditures for labor, fertilizer, and feed, 1919 126

DRAINAGE.

INTRODUCTION 133
MAP SHOWING APPROXIMATE LOCATION AND AREA OF OPERATING DRAINAGE ENTERPRISES 134
DRAINAGE ON FARMS 135
- Explanation of terms 135
- Farms and farm land 135

DRAINAGE ENTERPRISES 135
- Explanation of terms 135
- Operating and nonoperating enterprises 136
- Location of enterprises 136
- Condition of land in enterprises 136
- Size of enterprises 136
- Character of enterprises 136
- Drainage works 137
- Maintenance of works 137
- Date of organization 137
- Crops 138

COUNTY TABLES:
- I.—Drainage on farms: 1920 139
- II.—Operating drainage enterprises: 1920 142

MANUFACTURES.

EXPLANATION OF TERMS 145
GENERAL STATISTICS:
- General character of the state 147
- Comparative summary 148
- Statistics for the state, by counties 149
- Principal industries, ranked by value of products 151
- Persons engaged in manufacturing industries 151
- Average number of wage earners for selected industries, with per cent, by sex and age 152
- Average number of wage earners, by sex and age, and value of products for cities of 10,000 inhabitants or more 152
- Wage earners, by months 152
- Wage earners, by months, for selected industries and for cities 153
- Average number of wage earners, by prevailing hours of labor per week, for selected industries and for cities 154
- Size of establishments, by average number of wage earners, for selected industries and for cities 155
- Size of establishments, by value of products 155
- Size of establishments, by value of products, for selected industries 156
- Size of establishments, by value of products, for cities of 10,000 inhabitants or more 157
- Character of ownership, for selected industries and for cities 158
- Manufactures, by population groups, in cities of 10,000 inhabitants or more 159
- Principal industries in cities of 50,000 inhabitants or more, with per cent of total for state 159
- Number and horsepower of types of primemovers 160
- Fuel consumed 160

SPECIAL STATISTICS:
- Cotton goods 161
- Knit goods 161
- Machinery and textile mills 162
- Fertilizers 162
- Lumber and timber products 162
- Turpentine and rosin 163
- Shipbuilding, including boat building 163
- Flour-mill and gristmill products 163
- Printing and publishing 164
- Laundries 164
- Dyeing and cleaning 164
- Custom gristmills 164
- Custom sawmills 164

GENERAL TABLES:
- Table 33.—Comparative summary for selected industries and for cities: 1919, 1914, and 1909 166
- Table 34.—Detailed statement of all industries combined and specified industries: 1919 168

MINES AND QUARRIES.

EXPLANATION OF TERMS 179
STATISTICS FOR THE STATE 180
GENERAL STATISTICS:
- Comparative summary, producing enterprises: 1919 and 1909 181
- Principal industries, producing enterprises, ranked by value of products: 1919 181
- Character of organization, for selected industries, producing enterprises: 1919 181
- Size of producing enterprises, by average number of wage earners, for selected industries: 1919 182
- Number of producing enterprises and average number of wage earners, by prevailing hours of labor per week, for selected industries: 1919 182
- Wage earners, by months, for selected industries: 1919 182

DETAILED STATISTICS FOR MINING INDUSTRIES: 1919 183

SUMMARY FOR THE UNITED STATES, BY GEOGRAPHIC DIVISIONS AND STATES.

	Division and state.	POPULATION, JAN. 1, 1920.														
		Population, by sex.			Native white population.		Foreign-born white population.		Negro population.		Population 7 to 20 years of age.		Population 10 years of age and over.			
														Illiterate.	
		Total.[1]	Male.	Female.	Native parentage.	Foreign or mixed parentage.	Number.	Per cent of total.	Number.	Per cent of total.	Total.	Attending school.	Total.	Number.	Per cent.
1	**United States**	[2]105,710,620	53,900,431	51,810,189	58,421,957	22,636,204	13,712,754	13.0	10,463,131	9.9	28,564,716	19,451,851	82,739,315	4,931,905	6.0
	Geographic divs.:														
2	New England	7,400,909	3,672,591	3,728,318	2,803,149	2,642,276	1,870,654	25.3	79,051	1.1	1,768,290	1,223,623	5,045,989	289,700	4.9
3	Middle Atlantic	22,261,144	11,206,445	11,054,699	9,631,012	7,098,253	4,912,575	22.1	600,183	2.7	5,527,757	3,746,560	17,666,354	865,382	4.9
4	E. North Central	21,475,543	11,035,041	10,440,502	11,790,370	5,925,213	3,223,279	15.0	514,554	2.4	5,350,637	3,728,706	17,130,786	495,470	2.9
5	W. North Central	12,544,249	6,459,067	6,085,182	7,475,548	3,377,378	1,371,961	10.9	278,521	2.2	3,393,143	2,420,929	9,889,740	193,221	2.0
6	South Atlantic	13,990,272	7,035,843	6,954,429	8,779,416	553,604	315,920	2.3	4,325,120	30.9	4,323,620	2,818,406	10,513,447	1,212,942	11.5
7	E. South Central	8,893,307	4,471,690	4,421,617	6,092,782	202,826	71,939	0.8	2,523,532	28.4	2,818,595	1,858,659	6,677,229	845,459	12.7
8	W. South Central	10,242,224	5,265,829	4,976,395	6,959,785	696,609	459,333	4.5	2,063,579	20.1	3,259,000	2,097,596	7,739,536	773,637	10.0
9	Mountain	3,336,101	1,789,299	1,546,802	2,002,508	757,166	453,225	13.6	30,801	0.9	896,406	656,638	2,564,463	132,659	5.2
10	Pacific	5,566,871	2,964,626	2,602,245	2,887,387	1,432,379	1,033,868	18.6	47,790	0.9	1,227,268	900,734	4,611,771	123,435	2.7
	New England:														
11	Maine	768,014	388,752	379,262	495,780	162,566	107,349	14.0	1,310	0.2	188,822	134,299	621,233	20,240	3.3
12	New Hampshire	443,083	222,112	220,971	225,512	125,686	91,233	20.6	621	0.1	104,581	73,063	361,930	15,788	4.4
13	Vermont	352,428	178,854	173,574	228,325	78,966	44,526	12.6	572	0.2	87,302	62,544	284,472	8,488	3.0
14	Massachusetts	3,852,356	1,890,014	1,962,342	1,230,773	1,495,217	1,077,534	28.0	45,466	1.2	907,212	633,124	3,106,769	146,607	4.7
15	Rhode Island	604,397	297,524	306,873	173,553	246,928	173,499	28.7	10,036	1.7	149,774	95,499	483,788	31,312	6.5
16	Connecticut	1,380,631	695,335	685,296	449,206	533,013	376,513	27.3	21,046	1.5	330,599	225,094	1,087,797	67,265	6.2
	Middle Atlantic:														
17	New York	10,385,227	5,187,350	5,197,877	3,668,266	3,717,049	2,786,112	26.8	198,483	1.9	2,461,306	1,656,905	8,402,786	425,022	5.1
18	New Jersey	3,155,900	1,590,075	1,565,825	1,212,675	1,085,799	738,613	23.4	117,132	3.7	786,040	525,979	2,494,246	127,661	5.1
19	Pennsylvania	8,720,017	4,429,020	4,290,997	4,750,071	2,294,805	1,387,850	15.9	284,568	3.3	2,280,411	1,563,676	6,769,322	312,699	4.6
	E. North Central:														
20	Ohio	5,759,394	2,955,980	2,803,414	3,669,122	1,224,074	678,697	11.8	186,187	3.2	1,386,799	989,417	4,624,456	131,006	2.8
21	Indiana	2,930,390	1,489,074	1,441,316	2,329,544	368,659	150,868	5.1	80,810	2.8	745,281	515,237	2,356,214	52,034	2.2
22	Illinois	6,485,280	3,304,833	3,180,447	3,066,563	2,025,819	1,200,951	18.6	182,274	2.8	1,619,847	1,108,216	5,184,943	173,987	3.4
23	Michigan	3,668,412	1,928,436	1,739,976	1,670,447	1,204,545	726,635	19.8	60,082	1.6	893,744	626,165	2,895,606	88,046	3.0
24	Wisconsin	2,632,067	1,356,718	1,275,349	1,054,694	1,102,116	460,128	17.5	5,201	0.2	704,066	489,671	2,069,567	50,397	2.4
	W. North Central:														
25	Minnesota	2,387,125	1,245,537	1,141,588	827,627	1,055,145	486,164	20.4	8,809	0.4	643,287	451,096	1,877,132	34,487	1.8
26	Iowa	2,404,021	1,229,392	1,174,629	1,528,553	620,981	225,647	9.4	19,005	0.8	627,248	454,078	1,913,155	20,680	1.1
27	Missouri	3,404,055	1,723,319	1,680,736	2,536,936	502,082	186,026	5.5	178,241	5.2	901,694	624,395	2,737,771	83,403	3.0
28	North Dakota	646,872	341,673	305,199	207,966	300,485	131,503	20.3	467	0.1	198,020	146,289	470,210	9,937	2.1
29	South Dakota	636,547	337,120	299,427	308,598	228,158	82,391	12.9	832	0.1	181,271	131,943	482,195	8,109	1.7
30	Nebraska	1,296,372	672,805	623,567	757,064	372,503	149,652	11.5	13,242	1.0	358,143	256,901	1,012,552	13,784	1.4
31	Kansas	1,769,257	909,221	860,036	1,308,804	280,524	110,578	6.2	57,925	3.3	483,480	356,167	1,396,725	22,821	1.6
	South Atlantic:														
32	Delaware	223,003	113,755	109,248	139,876	32,929	19,810	8.9	30,335	13.6	54,739	37,759	178,930	10,508	5.9
33	Maryland	1,449,661	729,455	720,206	893,088	209,472	102,177	7.0	244,479	16.9	381,106	246,056	1,168,953	64,434	5.6
34	Dist. Columbia	437,571	203,543	234,028	239,488	58,824	28,548	6.5	109,966	25.1	89,931	58,005	377,295	10,509	2.8
35	Virginia	2,309,187	1,168,492	1,140,695	1,534,494	52,630	30,785	1.3	690,017	29.9	709,980	460,037	1,748,868	195,159	11.2
36	West Virginia	1,463,701	763,100	700,601	1,232,857	82,472	61,906	4.2	86,345	5.9	437,703	297,044	1,083,395	69,413	6.4
37	North Carolina	2,559,123	1,279,062	1,280,061	1,765,203	11,477	7,099	0.3	763,407	29.8	830,574	576,239	1,844,673	241,603	13.1
38	South Carolina	1,683,724	838,293	845,431	799,418	12,719	6,401	0.4	864,719	51.4	576,564	393,077	1,219,316	220,667	18.1
39	Georgia	2,895,832	1,444,823	1,451,009	1,642,697	30,231	16,186	0.6	1,206,365	41.7	953,304	570,386	2,150,230	328,838	15.3
40	Florida	968,470	495,320	473,150	532,295	62,850	43,008	4.4	329,487	34.0	280,719	179,803	751,787	71,811	9.6
	E. South Central:														
41	Kentucky	2,416,630	1,227,494	1,189,136	2,039,134	110,646	30,780	1.3	235,938	9.8	717,667	480,526	1,837,434	155,014	8.4
42	Tennessee	2,337,885	1,173,967	1,163,918	1,832,757	37,758	15,478	0.7	451,758	19.3	724,688	488,543	1,770,762	182,629	10.3
43	Alabama	2,348,174	1,173,105	1,175,069	1,394,129	35,241	17,662	0.8	900,652	38.4	774,048	499,888	1,730,421	278,082	16.1
44	Mississippi	1,790,618	897,124	893,494	826,762	19,181	8,019	0.4	935,184	52.2	602,192	389,702	1,338,612	229,734	17.2
	W. South Central:														
45	Arkansas	1,752,204	895,228	856,976	1,226,692	39,090	13,975	0.8	472,220	27.0	569,870	375,115	1,302,905	121,837	9.4
46	Louisiana	1,798,509	903,335	895,174	941,724	110,016	44,871	2.5	700,257	38.9	574,202	327,546	1,366,066	299,092	21.9
47	Oklahoma	2,028,283	1,058,044	970,239	1,679,107	102,119	39,968	2.0	149,408	7.4	647,939	444,247	1,513,951	56,864	3.8
48	Texas	4,663,228	2,409,222	2,254,006	3,112,262	445,384	360,519	7.7	741,694	15.9	1,466,989	950,688	3,556,614	295,844	8.3
	Mountain:														
49	Montana	548,889	299,941	248,948	275,803	164,837	93,620	17.1	1,658	0.3	135,886	102,621	421,443	9,544	2.3
50	Idaho	431,866	233,919	197,947	294,252	92,453	38,963	9.0	920	0.2	122,278	95,027	326,051	4,924	1.5
51	Wyoming	194,402	110,359	84,043	122,884	42,007	25,255	13.0	1,375	0.7	47,474	34,387	150,993	3,149	2.1
52	Colorado	939,629	492,731	446,898	603,041	204,108	116,954	12.4	11,318	1.2	239,926	176,745	747,485	24,208	3.2
53	New Mexico	360,350	190,456	169,894	273,317	32,279	29,077	8.1	5,733	1.6	109,738	75,119	267,595	41,637	15.6
54	Arizona	334,162	183,602	150,560	151,145	62,205	78,099	23.4	8,005	2.4	89,464	54,387	255,461	39,131	15.3
55	Utah	449,396	232,051	217,345	245,781	139,665	56,455	12.6	1,446	0.3	136,039	107,908	331,530	6,264	1.9
56	Nevada	77,407	46,240	31,167	36,285	19,612	14,802	19.1	346	0.4	15,601	11,444	63,905	3,802	5.9
	Pacific:														
57	Washington	1,356,621	734,701	621,920	711,706	358,016	250,055	18.4	6,883	0.5	321,410	238,012	1,101,929	18,526	1.7
58	Oregon	783,389	416,334	367,055	497,726	169,269	102,151	13.0	2,144	0.3	187,704	141,613	638,987	9,317	1.5
59	California	3,426,861	1,813,591	1,613,270	1,677,955	905,094	681,662	19.9	38,763	1.1	718,154	521,109	2,870,855	95,592	3.3

[1] The number of whites and Negroes is less than total population, because of the inclusion in the total of other nonwhites (Indians, Chinese, Japanese, and "all other").

[2] Continental United States only. The total population of the United States, including outlying possessions, is 117,823,165, as follows: Continental United States, 105,710,620; Alaska, 55,036; Hawaii, 255,912; Porto Rico, 1,299,809; American Samoa, 8,056; Guam, 13,275; Panama Canal Zone, 22,858; Philippine Islands, 10,314,310 (Dec. 31, 1918); Virgin Islands, 26,051 (Nov. 1, 1917); military and naval, etc., services abroad, 117,238.

FOR POPULATION, AGRICULTURE, MANUFACTURES, AND MINES AND QUARRIES.

[*Table continued on following page.*]

POPULATION, JAN. 1, 1920.									AGRICULTURE.							
POPULATION 21 YEARS OF AGE AND OVER.												LAND IN FARMS, 1920				
All classes.				Foreign-born white.			Negro.									
Total.	Illiterate. Number.	Illiterate. Per cent.	Native white.	Total.	Naturalized.	Per cent illiterate.	Total.	Per cent illiterate.	Farm population, 1920	Number of farms, 1920	Per cent operated by tenants.	Total (acres).	Average per farm.	Improved (acres).	Per cent improved.	
60,886,520	4,333,111	7.1	42,614,741	12,498,720	6,208,697	13.7	5,522,475	27.4	31,614,269	6,448,343	38.1	955,883,715	148.2	503,073,007	52.6	1
4,501,477	280,826	6.1	2,829,337	1,705,291	755,527	14.8	52,315	8.5	625,877	156,564	7.4	16,990,642	108.5	6,114,601	36.0	2
13,451,656	843,582	6.3	8,549,966	4,477,752	2,024,619	16.7	409,441	6.0	1,892,789	425,147	20.7	40,572,901	95.4	26,562,107	65.5	3
13,025,595	480,238	3.7	9,676,916	2,978,575	1,576,067	11.4	356,341	8.7	4,913,633	1,084,744	28.1	117,735,179	108.5	87,894,835	74.7	4
7,278,548	180,616	2.5	5,777,875	1,291,794	874,132	6.5	187,865	12.5	5,171,596	1,096,951	34.2	256,973,229	234.3	171,394,439	66.7	5
7,212,523	1,006,764	14.0	4,805,560	287,215	131,423	13.5	2,111,952	31.5	6,416,698	1,158,976	46.8	97,775,243	84.4	48,509,886	49.6	6
4,523,944	700,098	15.5	3,171,417	67,242	38,335	9.3	1,284,069	34.1	5,182,937	1,051,600	49.7	78,897,463	75.0	44,380,132	56.3	7
5,243,779	611,363	11.7	3,796,823	357,220	114,258	29.1	1,062,244	30.5	5,228,199	996,088	52.9	173,449,127	174.1	64,189,606	37.0	8
1,888,921	113,384	6.0	1,421,859	394,008	210,864	12.7	23,881	5.8	1,168,367	244,109	15.4	117,337,226	480.7	30,105,868	25.7	9
3,670,077	116,240	3.2	2,584,988	939,623	482,872	8.8	34,367	5.4	1,014,173	234,164	20.1	56,152,705	239.8	23,921,533	42.6	10
475,191	18,572	3.9	379,356	94,329	40,479	12.0	876	6.8	197,601	48,227	4.2	5,425,968	112.5	1,977,329	36.4	11
281,026	15,257	5.4	198,481	82,049	36,621	16.4	388	7.7	76,021	20,523	6.7	2,603,806	126.9	702,902	27.0	12
217,042	8,152	3.8	178,442	38,232	19,825	12.5	342	8.2	125,263	29,075	11.6	4,235,811	145.7	1,691,595	39.9	13
2,411,507	142,750	5.9	1,389,441	988,913	441,416	13.5	30,412	8.2	118,554	32,001	7.1	2,494,477	77.9	908,834	36.4	14
368,637	30,319	8.2	204,916	156,366	78,175	17.5	6,554	12.5	15,136	4,083	15.5	331,600	81.2	132,855	40.1	15
838,074	65,776	7.8	478,701	344,902	139,011	18.1	13,743	7.5	93,302	22,655	8.5	1,898,980	83.8	701,086	36.9	16
6,514,681	415,359	6.4	3,832,852	2,528,497	1,153,813	15.2	142,544	3.4	800,747	193,195	19.2	20,632,803	106.8	13,158,781	63.8	17
1,397,884	124,358	6.6	1,145,506	675,222	305,516	16.3	75,671	7.5	143,708	29,702	23.0	2,282,585	76.8	1,555,607	68.2	18
5,039,091	303,865	6.0	3,571,608	1,274,033	565,290	20.1	191,226	7.3	948,334	202,250	21.9	17,657,513	87.3	11,847,719	67.1	19
3,558,481	126,045	3.6	2,807,874	622,523	293,535	13.4	126,940	9.7	1,139,329	256,695	29.5	23,515,888	91.6	18,542,353	78.9	20
1,779,820	50,147	2.8	1,585,076	140,373	63,567	12.4	53,935	11.7	907,295	205,126	32.0	21,063,332	102.7	16,680,212	79.2	21
3,944,197	169,127	4.3	2,694,677	1,117,928	639,446	11.7	128,450	7.9	1,098,262	237,181	42.7	31,974,775	134.8	27,294,533	85.4	22
2,215,436	85,613	3.9	1,504,907	663,160	330,958	10.5	43,407	4.9	848,710	196,447	17.7	19,032,961	96.9	12,925,521	67.9	23
1,527,661	48,706	3.2	1,084,382	434,591	249,161	8.8	3,609	4.8	920,037	189,295	14.4	22,148,223	117.0	12,452,216	56.2	24
1,380,834	32,869	2.4	906,810	462,582	319,390	5.6	6,666	3.5	897,181	178,478	24.7	30,221,758	169.3	21,481,710	71.1	25
1,423,682	19,444	1.4	1,201,080	214,479	153,271	5.0	12,568	9.9	984,799	213,439	41.7	33,474,896	156.8	28,606,951	85.5	26
2,038,814	77,348	3.8	1,743,313	173,551	104,448	10.0	121,328	14.3	1,211,346	263,004	28.8	34,774,679	132.2	24,832,966	71.4	27
322,918	9,373	2.9	198,345	121,047	91,187	5.9	336	4.8	394,500	77,690	25.6	36,214,751	466.1	24,563,178	67.8	28
344,846	7,640	2.2	257,595	78,027	55,164	4.9	520	6.7	362,221	74,637	34.9	34,636,491	464.1	18,199,250	52.5	29
738,310	12,972	1.8	585,753	140,899	89,783	6.6	9,437	5.7	584,172	124,417	42.9	42,225,475	339.4	23,109,624	54.7	30
1,024,144	20,970	2.0	834,079	101,209	60,889	10.2	37,010	11.2	737,377	165,286	40.4	45,425,179	274.8	30,600,760	67.4	31
136,521	10,088	7.4	100,114	18,245	8,027	18.2	18,113	24.6	51,212	10,140	39.3	944,511	93.1	653,052	69.1	32
862,391	58,877	6.8	626,388	93,624	49,764	14.3	141,991	22.2	279,225	47,908	28.9	4,757,999	99.3	3,136,728	65.9	33
305,255	10,190	3.3	204,804	26,376	14,712	6.4	73,448	10.7	894	204	41.7	5,668	27.8	4,258	75.1	34
1,207,074	162,376	13.5	827,272	27,851	14,057	7.5	351,231	29.3	1,064,417	186,242	25.6	18,561,112	99.7	9,460,492	51.0	35
752,344	61,468	8.2	645,641	55,465	14,141	25.4	51,145	18.9	477,924	87,289	16.2	9,569,790	109.6	5,520,308	57.7	36
1,210,727	204,492	16.9	856,567	6,488	3,235	7.0	342,756	32.4	1,501,227	269,763	43.5	20,021,736	74.2	8,198,409	40.9	37
779,991	179,482	23.0	396,855	5,941	3,062	6.5	376,930	38.7	1,074,693	192,693	64.5	12,426,675	64.5	6,184,159	49.8	38
1,421,606	261,294	18.4	831,173	14,855	8,316	5.6	575,330	35.8	1,665,213	310,732	66.6	25,441,061	81.9	13,055,209	51.3	39
536,614	58,497	10.9	316,746	38,370	16,109	6.6	181,008	24.8	281,893	54,005	25.3	6,046,691	112.0	2,297,271	38.0	40
1,289,496	136,235	10.6	1,116,037	29,488	18,493	7.5	143,881	26.4	1,304,862	270,626	33.4	21,612,772	79.9	13,975,746	64.7	41
1,214,947	153,163	12.6	955,125	14,319	7,708	8.7	245,395	26.9	1,271,708	252,774	41.1	19,510,856	77.2	11,185,302	57.3	42
1,143,395	228,565	20.0	685,926	16,105	8,503	11.3	441,130	38.8	1,335,885	256,099	57.9	19,576,856	76.4	9,893,407	50.5	43
876,106	182,135	20.8	414,329	7,330	3,631	13.4	453,663	35.9	1,270,482	272,101	66.1	18,196,979	66.9	9,325,677	51.2	44
867,292	99,413	11.5	611,737	13,166	7,569	8.3	242,234	26.5	1,147,049	232,604	51.3	17,456,750	75.0	9,210,556	52.8	45
924,184	229,980	24.9	522,789	41,228	15,196	22.6	359,251	43.8	786,050	135,463	57.1	10,019,822	74.0	5,626,226	56.2	46
1,021,588	48,076	4.7	884,745	36,108	19,372	13.4	76,331	16.4	1,017,327	191,988	51.0	31,951,934	166.4	18,125,321	56.7	47
2,430,715	233,894	9.6	1,777,552	266,718	72,121	33.3	384,428	23.4	2,277,773	436,033	53.3	114,020,621	261.5	31,227,503	27.4	48
320,562	9,071	2.8	226,355	85,709	56,627	6.0	1,262	6.7	225,667	57,677	11.3	35,070,656	608.1	11,007,278	31.4	49
234,076	4,510	1.9	193,818	36,170	23,894	6.6	699	5.9	200,902	42,106	15.9	8,375,873	198.9	4,511,680	53.9	50
115,739	2,940	2.5	89,625	23,057	12,008	9.2	1,065	6.1	67,306	15,748	12.5	11,809,351	749.9	2,102,005	17.8	51
564,529	22,080	3.9	448,781	105,017	62,318	12.8	8,106	7.4	266,073	59,934	23.0	24,462,014	408.1	7,744,757	31.7	52
185,186	34,952	18.9	149,224	21,933	5,881	28.6	4,809	4.4	161,446	29,844	12.2	24,409,633	817.9	1,717,224	7.0	53
187,929	30,636	16.3	108,656	55,973	10,708	28.7	6,559	4.8	90,560	9,975	18.1	5,802,126	581.7	712,803	12.3	54
228,682	5,679	2.5	171,375	52,254	33,192	6.5	1,104	5.0	140,249	25,662	10.9	5,050,410	196.8	1,715,380	34.0	55
52,218	3,516	6.7	34,025	13,895	6,236	8.5	277	4.7	16,164	3,163	9.4	2,357,163	745.2	594,741	25.2	56
857,079	17,777	2.1	602,088	230,435	133,917	5.0	5,208	4.6	283,382	66,288	18.7	13,244,720	199.8	7,129,343	53.8	57
494,968	8,905	1.8	390,723	94,807	55,480	5.4	1,620	5.5	214,021	50,206	18.8	13,542,318	269.7	4,913,851	36.3	58
2,318,030	89,558	3.9	1,592,177	614,381	293,475	10.7	27,539	5.6	516,770	117,670	21.4	29,365,667	249.6	11,878,339	40.4	59

SUMMARY FOR THE UNITED STATES, BY GEOGRAPHIC DIVISIONS AND STATES,

Table continued from preceding page.

	Division and State.	AGRICULTURE—Continued.								
		Value of farm property: 1920				Value of farm products: 1919				
		Total.	Land and buildings.	Implements and machinery.	Live stock.	Total (gross value.)[1]	Live-stock products[2]	Domestic animals sold, etc.[3]	Crops.	Miscellaneous products.[4]
		Dollars.	*Dollars.*	*Dollars.*	*Dollars.*	*Dollars.*	*Dollars.*	*Dollars.*	*Dollars.*	*Dollars.*
1	**United States**	77,924,100,333	66,316,002,602	3,594,772,928	8,013,324,803	21,425,623,614	2,667,072,273	3,511,050,000	14,755,364,894	492,136,447
	GEOGRAPHIC DIVISIONS:									
2	New England	1,173,019,594	917,468,584	92,387,525	163,163,485	505,397,039	132,411,030	55,500,000	275,175,536	42,310,473
3	Middle Atlantic	3,949,684,183	3,002,137,754	359,152,336	588,394,093	1,501,158,784	412,960,705	170,200,000	914,499,927	63,498,092
4	East North Central	17,245,302,593	14,937,641,671	786,076,805	1,521,644,117	4,410,240,080	721,387,462	784,200,000	2,818,307,792	86,285,426
5	West North Central	27,991,434,545	24,469,495,169	1,162,938,294	2,359,001,112	5,581,297,432	550,742,614	1,312,600,000	3,676,902,149	41,052,669
6	South Atlantic	6,132,917,760	5,201,773,472	283,980,857	647,163,431	2,629,345,466	204,301,963	221,550,000	2,083,808,429	119,685,074
7	East South Central	4,419,466,237	3,663,693,363	176,064,886	579,707,988	1,795,544,716	159,643,780	256,500,000	1,306,179,989	73,220,938
8	West South Central	7,622,066,027	6,291,188,072	311,008,790	1,019,779,165	2,730,481,559	181,346,648	352,200,000	2,168,622,649	37,312,262
9	Mountain	4,083,137,939	3,163,187,783	190,715,673	729,234,483	921,882,633	121,132,060	230,700,000	562,954,399	7,095,265
10	Pacific	5,307,011,460	4,669,416,734	232,357,702	405,236,034	1,281,275,305	183,145,033	127,600,000	948,854,024	21,676,248
	NEW ENGLAND:									
11	Maine	270,526,733	204,108,971	26,637,660	39,780,102	154,076,196	26,075,219	15,700,000	100,152,324	12,148,653
12	New Hampshire	118,656,115	89,995,870	9,499,322	19,160,923	51,771,331	14,681,368	7,700,000	23,509,665	5,880,298
13	Vermont	222,736,620	159,117,159	21,234,130	42,385,331	99,473,142	31,573,340	13,300,000	47,999,600	6,600,202
14	Massachusetts	300,471,743	247,587,831	19,359,755	33,524,157	109,223,194	33,850,802	10,900,000	53,700,925	10,771,377
15	Rhode Island	33,636,766	26,387,926	2,408,561	4,840,279	13,682,138	5,367,881	1,300,000	5,340,378	1,673,879
16	Connecticut	226,991,617	190,270,827	13,248,097	23,472,693	77,171,038	20,862,330	6,600,000	44,472,644	5,236,064
	MIDDLE ATLANTIC:									
17	New York	1,908,483,201	1,425,061,740	169,866,766	313,554,695	743,823,392	225,405,739	71,000,000	417,046,864	30,310,789
18	New Jersey	311,847,948	250,323,986	25,459,205	36,064,757	135,000,544	31,482,945	8,700,000	87,484,186	7,333,413
19	Pennsylvania	1,729,353,034	1,326,752,028	163,826,365	238,774,641	632,334,848	156,012,081	90,500,000	409,968,877	25,853,890
	EAST NORTH CENTRAL:									
20	Ohio	3,095,666,336	2,661,435,949	146,575,269	287,655,118	941,729,697	155,587,919	159,400,000	607,037,562	19,704,216
21	Indiana	3,042,311,247	2,653,643,973	127,403,086	261,264,188	782,101,107	99,350,023	171,100,000	497,229,719	14,421,425
22	Illinois	6,666,767,235	5,997,993,566	222,619,605	446,154,064	1,293,906,947	142,351,262	274,800,000	864,737,833	17,017,852
23	Michigan	1,763,334,778	1,436,686,210	122,389,936	204,258,632	606,886,581	111,076,235	75,600,000	404,014,810	16,195,536
24	Wisconsin	2,677,282,997	2,187,881,973	167,088,909	322,312,115	780,616,288	213,022,023	103,300,000	445,347,868	18,946,397
	WEST NORTH CENTRAL:									
25	Minnesota	3,787,420,118	3,301,168,325	181,087,968	305,163,825	734,485,441	113,236,905	104,000,000	506,020,233	11,228,243
26	Iowa	8,524,870,950	7,601,772,290	309,172,398	613,926,268	1,447,938,473	130,250,447	420,300,000	890,301,299	6,996,727
27	Missouri	3,591,068,085	3,062,967,700	138,261,340	389,839,045	952,663,253	105,601,436	270,800,000	559,047,854	17,213,903
28	North Dakota	1,759,742,995	1,488,521,495	114,186,865	157,034,635	368,055,889	30,970,932	34,900,000	301,782,935	393,022
29	South Dakota	2,823,870,212	2,472,803,681	112,408,268	238,568,263	411,111,307	35,739,209	63,700,000	311,006,809	665,289
30	Nebraska	4,201,655,992	3,712,107,760	153,104,448	336,443,784	784,677,206	54,612,075	208,700,000	519,729,771	1,635,360
31	Kansas	3,302,806,187	2,830,063,918	154,716,977	318,025,292	882,365,863	80,322,550	210,200,000	588,923,248	2,920,065
	SOUTH ATLANTIC:									
32	Delaware	80,137,614	64,755,631	6,781,318	8,600,665	32,182,526	5,778,747	2,400,000	23,058,906	944,873
33	Maryland	463,638,120	386,596,850	28,970,020	48,071,250	158,178,779	25,522,172	16,800,000	109,858,608	5,997,999
34	District of Columbia	5,927,987	5,577,369	104,252	246,366	1,019,770	119,263	50,000	307,614	542,893
35	Virginia	1,196,555,772	1,024,435,025	50,151,466	121,969,281	425,199,212	46,311,494	61,100,000	292,824,260	24,963,458
36	West Virginia	496,439,617	410,783,406	18,395,058	67,261,153	169,066,516	26,332,970	34,600,000	96,537,459	11,596,087
37	North Carolina	1,250,166,995	1,076,302,960	54,621,363	119,152,672	614,084,854	35,860,056	41,600,000	503,229,313	33,395,485
38	South Carolina	953,064,742	813,484,200	48,062,387	91,518,155	489,979,710	20,354,060	18,000,000	437,121,837	14,503,813
39	Georgia	1,356,685,196	1,138,298,627	63,343,220	155,043,349	638,430,053	36,401,316	39,000,000	540,613,626	22,415,111
40	Florida	330,301,717	281,449,404	13,554,773	35,300,540	101,204,046	7,621,885	8,000,000	80,256,806	5,325,355
	EAST SOUTH CENTRAL:									
41	Kentucky	1,511,901,077	1,305,158,936	48,354,857	158,387,284	512,459,424	50,928,217	96,800,000	347,338,888	17,392,319
42	Tennessee	1,251,964,585	1,024,979,894	53,462,556	173,522,135	492,407,214	50,960,694	101,000,000	318,285,307	22,161,213
43	Alabama	690,848,720	543,657,755	34,366,217	112,824,748	383,178,279	30,426,993	29,100,000	304,348,638	19,302,648
44	Mississippi	964,751,855	789,896,778	39,881,256	134,973,821	407,499,799	27,327,885	29,600,000	336,207,156	14,364,758
	WEST SOUTH CENTRAL:									
45	Arkansas	924,395,483	753,110,666	43,432,237	127,852,580	424,486,802	30,083,950	39,400,000	340,813,256	14,189,596
46	Louisiana	589,826,679	474,038,793	32,715,010	83,072,876	237,628,052	13,613,465	12,100,000	206,182,548	5,732,039
47	Oklahoma	1,660,423,544	1,363,865,294	80,630,547	215,927,703	707,895,000	49,887,518	103,800,000	550,034,742	4,122,740
48	Texas	4,447,420,321	3,700,173,319	154,320,996	592,926,006	1,369,471,705	87,761,715	196,900,000	1,071,542,103	13,267,887
	MOUNTAIN:									
49	Montana	985,961,308	776,767,529	55,004,212	154,189,567	142,597,141	24,809,029	46,000,000	69,975,185	1,812,927
50	Idaho	716,137,910	581,511,964	38,417,253	96,208,693	181,709,556	22,225,355	30,500,000	126,495,111	2,489,090
51	Wyoming	334,410,590	234,748,125	11,777,949	87,884,516	68,153,818	14,004,109	23,700,000	30,270,620	179,079
52	Colorado	1,076,794,749	866,013,660	49,804,509	160,976,580	280,295,333	26,921,292	70,600,000	181,065,239	1,708,802
53	New Mexico	325,185,999	221,814,212	9,745,369	93,626,418	75,172,758	8,447,826	25,700,000	40,619,634	405,298
54	Arizona	233,592,989	172,325,321	8,820,667	52,447,001	59,771,694	6,204,886	10,900,000	42,481,230	95,578
55	Utah	311,274,728	243,751,758	13,514,787	54,008,183	87,764,314	13,735,823	15,600,000	58,067,067	361,424
56	Nevada	99,779,666	66,255,214	3,630,927	29,893,525	20,418,019	4,694,649	7,700,000	13,980,303	43,067
	PACIFIC:									
57	Washington	1,057,429,848	920,392,341	54,721,377	82,316,130	301,271,159	44,066,349	23,900,000	227,212,008	6,092,802
58	Oregon	818,559,751	675,213,284	41,567,125	101,779,342	209,459,266	35,146,671	36,200,000	131,884,689	6,227,956
59	California	3,431,021,861	3,073,811,109	136,069,290	221,141,462	770,544,880	103,932,013	67,500,000	589,757,377	9,355,490

[1] The gross value of farm products, obtained by adding the value of crops, live-stock products, etc., contains a considerable amount of duplication, on account of crops fed to live stock. It is roughly analogous to the value of products in manufactures, with its duplication on account of the use of the products of one establishment as materials in another.

[2] These include dairy products, wool and mohair, eggs and chickens, and honey and wax.

[3] Estimated value of domestic animals sold by farmers and animals slaughtered on the farms, whether for sale or for home consumption.

[4] These include forest products of farms valued (for the United States) at $394,321,828, nursery products valued at $20,434,389, and greenhouse products valued at $77,380,230.

FOR POPULATION, AGRICULTURE, MANUFACTURES, AND MINES AND QUARRIES.

MANUFACTURES.*												MINES AND QUARRIES.*								
Number of establishments.	Average number of wage earners. Total.	Rank.	Per cent distribution.	Male.	Female.	Wages. (Expressed in thousands.)	Cost of materials. (Expressed in thousands.)	Value of products. Amount. (Expressed in thousands.)	Rank.	Per cent distribution.		Number of establishments.	Number of mines and quarries.	Number of wells.	Average number of wage earners.[5] Total.	Average number of wage earners.[5] Per cent distribution.	Wages. (Expressed in thousands.)	Value of products. Amount. (Expressed in thousands.)	Value of products. Per cent distribution.	
290,105	9,096,372	....	100.0	7,267,030	1,829,342	Dollars. 10,533,400	Dollars. 37,376,380	Dollars. 62,418,079	....	100.0		21,280	13,844	257,673	981,560	100.0	Dollars. 1,295,936	Dollars. 3,158,464	100.0	1
25,528	1,351,389	3	14.9	955,597	395,792	1,436,435	3,951,908	7,183,071	3	11.5		302	334	.....	7,213	0.7	8,034	18,724	0.6	2
88,360	2,872,053	1	31.6	2,179,258	693,395	3,464,931	11,424,096	19,854,773	1	31.8		6,604	3,870	91,511	334,175	34.0	458,108	853,891	27.0	3
61,332	2,396,618	2	26.3	2,030,024	366,594	2,992,931	10,621,687	17,737,480	2	28.4		3,772	2,324	54,413	190,011	19.4	237,638	480,483	15.2	4
20,166	499,635	5	5.5	408,369	91,266	546,172	3,778,125	5,187,065	4	8.3		1,726	1,270	12,691	62,253	6.3	84,268	280,111	8.9	5
29,976	817,212	4	9.0	658,092	159,120	778,027	2,596,265	4,455,152	5	7.1		2,284	1,976	27,363	129,707	13.2	149,276	352,074	11.1	6
14,655	329,226	7	3.6	286,147	43,079	208,711	977,824	1,642,391	8	2.6		1,405	1,475	5,228	90,612	9.2	98,768	181,645	5.8	7
13,909	285,244	8	3.1	261,967	23,277	293,022	1,547,994	2,277,861	7	3.6		2,821	495	56,087	60,936	6.3	88,445	490,727	15.5	8
7,612	109,216	9	1.2	101,858	7,358	141,902	610,239	922,676	9	1.5		1,508	1,598	1,183	81,519	8.3	131,192	321,825	10.2	9
19,567	435,179	6	4.8	385,718	49,461	581,269	1,868,242	3,157,610	6	5.1		858	502	9,197	25,134	2.6	40,207	178,984	5.7	10
2,995	88,051	24	1.0	68,530	20,121	94,225	254,569	456,822	28	0.7		50	51	.....	979	0.1	1,052	1,824	0.1	11
1,499	83,074	25	0.9	57,667	25,407	79,326	239,528	407,205	29	0.7		30	33	.....	682	0.1	825	1,568	(6)	12
1,790	33,491	37	0.4	28,613	4,878	34,084	95,173	168,108	38	0.3		93	109	.....	2,936	0.3	3,041	8,555	0.3	13
11,006	713,836	4	7.8	490,006	223,830	766,623	2,260,713	4,011,182	5	6.4		74	79	.....	1,704	0.2	2,069	4,176	0.1	14
2,466	130,665	15	1.5	89,734	49,931	137,495	415,980	747,323	19	1.2		14	15	.....	369	(6)	400	952	(6)	15
4,872	292,672	8	3.2	221,047	71,625	324,682	685,937	1,392,432	12	2.2		41	47	.....	543	0.1	647	1,649	0.1	16
49,330	1,228,130	1	13.5	876,680	351,450	1,458,207	4,943,214	8,867,005	1	14.2		700	147	14,186	6,202	0.6	7,497	25,131	0.8	17
11,057	508,686	6	5.6	388,419	120,267	600,658	2,270,473	3,672,065	6	5.9		97	102	.....	4,576	0.5	5,393	9,309	0.3	18
27,973	1,135,837	2	12.5	914,159	221,678	1,406,066	4,210,409	7,315,703	2	11.7		5,807	3,621	77,325	323,397	32.9	445,218	819,451	25.9	19
16,125	730,733	3	8.0	625,668	105,065	944,652	2,911,948	5,100,309	4	8.2		2,283	1,064	35,440	49,298	5.0	58,110	134,519	4.3	20
7,916	277,580	9	3.1	235,805	41,775	317,043	1,174,950	1,898,753	9	3.0		503	398	2,456	26,751	2.7	30,193	52,840	1.7	21
18,593	653,114	5	7.2	527,205	125,909	801,087	3,488,271	5,425,245	3	8.7		772	590	16,498	79,123	8.1	94,179	178,673	5.7	22
8,305	471,242	7	5.2	417,708	53,534	639,708	1,919,243	3,466,188	7	5.6		122	165	19	31,292	3.2	50,406	103,870	3.3	23
10,393	293,949	10	2.9	223,638	40,311	290,441	1,127,275	1,846,984	10	3.0		92	107	.....	3,547	0.4	4,750	10,581	0.3	24
6,225	115,623	19	1.3	96,704	18,919	127,107	883,090	1,218,130	13	2.0		135	196	.....	17,265	1.8	29,383	130,399	4.1	25
5,683	80,551	27	0.9	68,080	12,471	90,117	520,241	745,473	20	1.2		198	226	.....	11,274	1.1	12,467	18,474	0.6	26
8,592	195,037	12	2.1	147,635	47,402	196,515	1,056,457	1,594,208	11	2.5		468	494	.....	14,857	1.5	16,777	33,366	1.1	27
894	4,472	48	(6)	4,136	336	5,401	44,490	57,374	47	0.1		79	79	.....	774	0.1	1,029	1,927	0.1	28
1,414	6,382	46	0.1	5,719	663	7,905	42,986	62,171	46	0.1		23	28	1	1,785	0.2	2,497	5,314	0.2	29
2,884	36,521	35	0.4	31,275	5,246	46,067	480,774	596,042	24	1.0		9	9	.....	162	(6)	166	293	(6)	30
3,474	61,049	31	0.7	54,820	6,229	73,060	750,088	913,667	16	1.5		814	238	12,690	16,136	1.6	21,949	90,338	2.9	31
668	29,035	39	0.3	24,744	4,291	37,265	85,433	165,073	40	0.3		7	8	.....	116	(6)	136	244	(6)	32
4,937	140,342	14	1.5	104,977	35,365	147,867	549,347	873,945	17	1.4		126	161	.....	5,628	0.6	6,152	9,699	0.3	33
595	10,482	43	0.1	9,193	1,289	13,189	30,940	68,826	45	0.1		3	3	.....	12	(6)	8	16	(6)	34
5,603	119,352	18	1.3	99,353	19,999	120,007	371,541	643,512	23	1.0		202	216	.....	14,547	1.5	16,108	29,363	0.9	35
2,785	83,036	26	0.9	74,684	8,352	101,840	270,941	471,971	27	0.8		1,714	1,325	27,363	100,812	10.3	119,578	295,607	9.3	36
5,999	157,659	13	1.7	116,391	41,268	126,680	526,906	943,808	15	1.5		102	106	.....	1,890	0.2	1,489	2,736	0.1	37
2,004	79,450	28	0.9	60,800	18,650	62,566	227,986	381,453	32	0.6		20	20	.....	933	0.1	680	1,351	(6)	38
4,803	123,441	17	1.4	99,282	24,159	101,180	440,490	693,237	21	1.1		74	82	.....	2,397	0.2	2,017	4,082	0.1	39
2,582	74,415	29	0.8	68,668	5,747	67,433	92,680	213,327	35	0.3		36	55	.....	3,372	0.3	3,108	8,976	0.3	40
3,957	69,340	30	0.8	58,584	10,756	67,034	235,715	395,660	31	0.6		938	864	5,214	43,563	4.4	49,551	98,487	3.1	41
4,589	95,167	23	1.0	76,187	18,980	81,355	344,767	556,253	25	0.9		203	263	14	14,470	1.5	12,987	23,292	0.7	42
3,654	107,159	21	1.2	96,783	10,376	99,066	300,664	492,731	26	0.8		264	348	.....	32,579	3.3	36,230	59,866	1.9	43
2,455	57,560	33	0.6	54,593	2,967	51,256	96,678	197,747	37	0.3		(7)	.....	.....	.....	.....	.....	.....	.....	44
3,123	49,954	34	0.5	47,838	2,116	47,186	102,813	200,313	36	0.3		126	126	124	3,630	0.4	4,573	8,404	0.3	45
2,617	98,265	22	1.1	88,259	10,006	94,406	431,404	676,190	22	1.1		[8] 137	4	2,479	5,228	0.5	7,505	40,017	1.3	46
2,445	29,503	38	0.3	27,646	1,857	35,026	312,606	401,363	30	0.6		1,034	284	44,735	33,914	3.5	46,809	281,928	8.9	47
5,724	107,522	20	1.2	98,224	9,298	116,404	701,171	999,996	14	1.6		624	81	8,749	18,164	1.9	29,558	160,378	5.1	48
1,290	17,160	41	0.2	16,608	552	24,743	122,152	166,664	39	0.3		259	269	28	16,129	1.6	25,724	49,924	1.6	49
922	13,917	42	0.2	13,445	472	18,547	43,949	80,511	44	0.1		82	83	.....	2,455	0.3	4,202	11,840	0.4	50
576	6,634	45	0.1	6,545	89	11,189	42,250	81,445	43	0.1		106	87	1,084	9,699	1.0	14,576	41,929	1.3	51
2,631	36,254	36	0.4	31,902	3,352	42,975	174,870	275,622	34	0.4		477	523	70	16,790	1.7	25,405	51,217	1.6	52
387	5,736	47	0.1	5,616	120	6,659	7,727	17,856	49	(6)		85	103	1	7,100	0.7	10,494	18,872	0.6	53
480	8,528	44	0.1	8,388	140	12,015	92,645	120,769	42	0.2		155	172	.....	15,268	1.6	26,193	88,478	2.8	54
1,160	18,868	40	0.2	16,297	2,571	21,455	110,154	156,933	41	0.3		141	154	.....	9,847	1.0	17,197	41,511	1.3	55
166	3,119	49	(6)	3,057	62	4,318	16,490	22,874	48	(6)		203	207	.....	4,231	0.4	7,401	18,054	0.6	56
4,918	132,928	16	1.5	125,403	7,525	194,968	443,178	809,623	18	1.3		83	93	.....	5,050	0.5	7,466	13,329	0.4	57
2,707	58,559	32	0.6	53,746	4,813	81,094	206,206	366,783	33	0.6		50	52	.....	740	0.1	993	1,885	0.1	58
11,942	243,602	11	2.7	206,569	37,123	305,207	1,218,859	1,981,205	8	3.2		725	357	9,197	19,344	2.0	31,748	163,770	5.2	59

[5] Includes 488 females.
[6] Less than one-tenth of 1 per cent.
[7] Included with Louisiana to avoid disclosing individual operations.
[8] Includes 2 establishments in Mississippi.

* These statistics relate to the calendar year 1919.

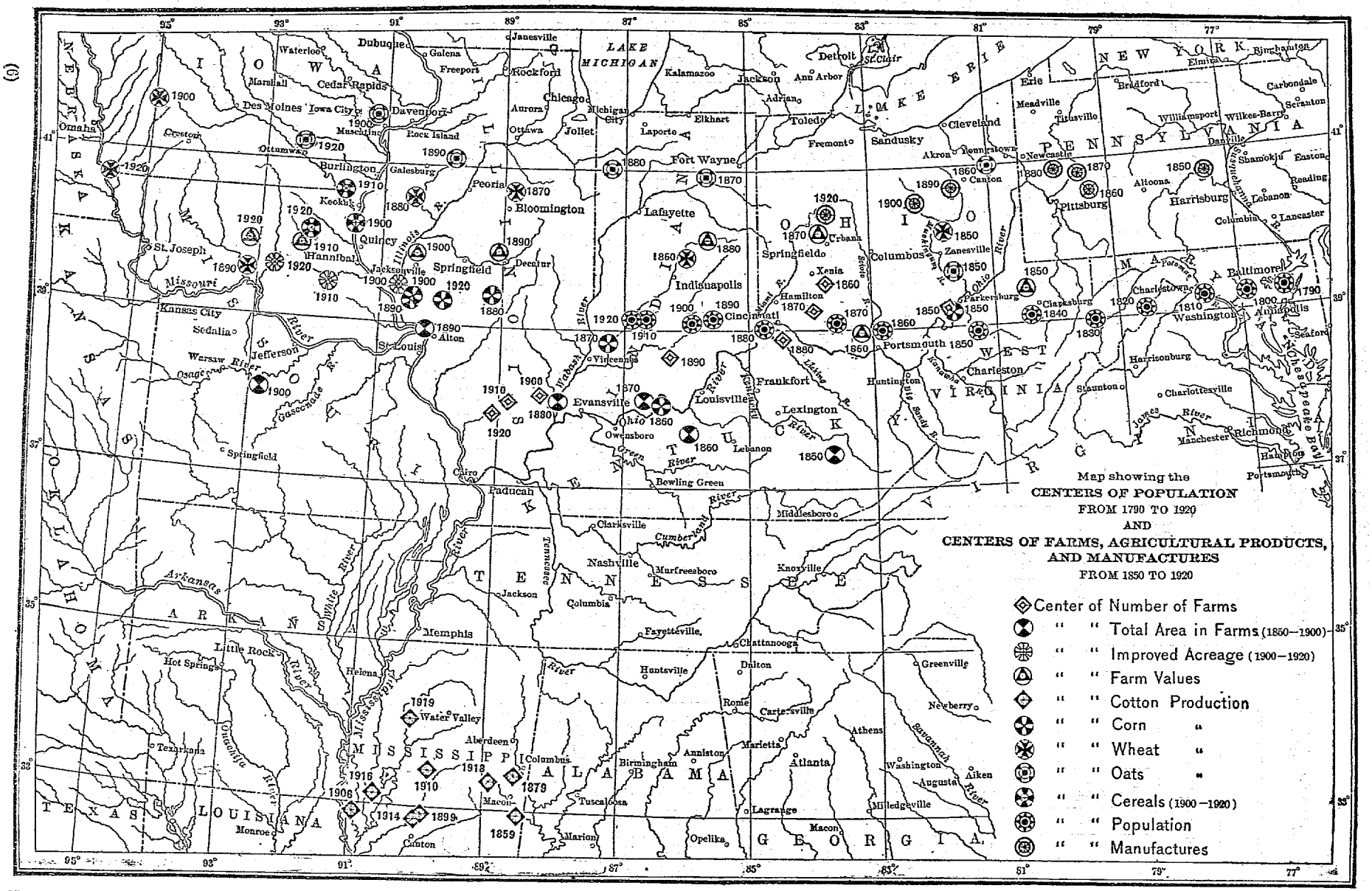

NOTE.—The centers for manufactures and for all crops except cotton are based on data for the year preceding the census year indicated on the map; for the centers of cotton production the exact dates are shown on the map.

GEORGIA.

NUMBER AND DISTRIBUTION OF INHABITANTS.

Population of the state.—According to the Fourteenth Census, taken as of January 1, 1920, the population of Georgia is 2,895,832, which represents an increase of 286,711, or 11 per cent, as compared with 1910. During the same period the population of the United States increased by 14.9 per cent. The following summary shows the population of Georgia from 1790, the first Federal census year, to 1920, inclusive, with the increase for each decade, in comparison with the per cent of increase for the United States as a whole:

POPULATION OF GEORGIA: 1790 TO 1920.

CENSUS YEAR.	Population.	INCREASE OVER PRECEDING CENSUS.		Per cent of increase for the United States.
		Number.	Per cent.	
1920	2,895,832	286,711	11.0	14.9
1910	2,609,121	392,790	17.7	21.0
1900	2,216,331	378,978	20.6	20.7
1890	1,837,353	295,173	19.1	25.5
1880	1,542,180	358,071	30.2	30.1
1870	1,184,109	126,823	12.0	22.6
1860	1,057,286	151,101	16.7	35.6
1850	906,185	214,793	31.1	35.9
1840	691,392	174,569	33.8	32.7
1830	516,823	175,834	51.6	33.5
1820	340,989	88,556	35.1	33.1
1810	252,433	89,747	55.2	36.4
1800	162,686	80,138	97.1	35.1
1790	82,548	.....	.....	.....

Counties.—Georgia has 155 counties, 9 of which—Atkinson, Bacon, Barrow, Bleckley, Candler, Cook, Evans, Treutlen, and Wheeler—have been organized since 1910. Because of the territorial changes resulting from the organization of these new counties (see footnotes, Table 1) it has been necessary, in preparing the accompanying maps, showing rates of increase or decrease in total and rural population of counties, to make the following combinations: Atkinson, Clinch, and Coffee; Bacon, Appling, Pierce, and Ware; Barrow, Gwinnett, Jackson, and Walton; Bleckley and Pulaski; Candler, Evans, Treutlen, Wheeler, Bulloch, Emanuel, Montgomery, and Tattnall; and Cook, Berrien, and Lowndes.

Density of population.—The total land area of the state is 58,725 square miles. The average number of inhabitants to the square mile in 1920 is 49.3 (see Table 1), as against 44.4 in 1910 and 37.7 in 1900.

Minor civil divisions.—The political units into which the counties are divided are collectively termed "minor civil divisions." The counties of Georgia are made up of 1,626 primary divisions, comprising 1,625 militia districts, 1 tract not located in any military district, and the city of Atlanta. (See Table 2.) In addition, there are 584 secondary divisions, comprising 124 cities (not including Atlanta), 444 towns, and 16 villages. (See Table 3.) Each of 8 cities, 22 towns, and 1 village comprises 2 or more militia districts

HISTORICAL NOTE.—Georgia, the last of the thirteen original colonies in order of settlement, was named in honor of George II of England.

The region now forming this state was first explored in 1540, when De Soto, a Spaniard, traversed it on his way from Florida to the Mississippi. French explorers also visited this region within the next 25 years, but no permanent settlements were made by either the French or the Spanish. Mining operations, however, were begun by the Spanish in 1560 and continued during a period of more than a hundred years.

The greater part of what is now Georgia was included in the Carolina grant of 1663 and all was included in the Carolina grant of 1665 made by King Charles II to the proprietors of Carolina. No settlements within the present limits of the state were made under these grants, and in 1729 seven of the eight proprietors sold their shares of the territory to the English Crown. In June, 1732, the "Trustees for Establishing the Colony of Georgia in America" obtained a royal charter granting them all the lands between the Savannah and the Altamaha, and from the heads of these rivers to the Pacific Ocean. Twelve years later Lord Carteret sold to the trustees the remaining eighth of the Carolina grant.

The first settlement within the limits of what is now Georgia was made at Savannah in February, 1733, by colonists under James Oglethorpe, one of the trustees. One of the objects of the colony was to provide a refuge for the oppressed and the destitute, especially poor debtors, orphans, friendless children and youth, and sufferers from religious persecution in Germany and other continental countries.

In 1763 the charter of the trustees expired and Georgia became a royal province, with the St. Marys River as the southern boundary. South Carolina, however, did not relinquish its claim to the tract between the Altamaha and St. Marys Rivers until 1787.

At the close of the Revolution the territory claimed by Georgia extended westward to the Mississippi. In 1798 the area now in Alabama and Mississippi north of the thirty-first parallel and south of the latitude of the mouth of the Yazoo (about 32° 30') was organized as the territory of Mississippi. In 1802 Georgia ceded to the United States all its claims to the region between its present western boundary and the Mississippi; and at the same time the northern boundary of the state, which had been a few miles south of the thirty-fifth parallel, was fixed at that line. Since 1802 the boundaries of the state have remained unchanged.

The Indian claims to lands in Georgia were relinquished at various times between the close of the Revolution and the year 1835.

Georgia was one of the thirteen original colonies. It adopted a state constitution in 1777, and ratified the Federal Constitution in 1788.

or parts of districts, and each of 3 cities and 2 towns is coextensive with the militia district in which located.

Cities.—Georgia has 125 cities, of which Atlanta, with a population of 200,616, is the largest. (See Tables 3 and 4.)

The following summary shows, for each city having 25,000 or more inhabitants in 1920, the population at each census for which figures are available, together with the number and per cent of increase during the preceding decade:

POPULATION OF PRINCIPAL CITIES FROM EARLIEST CENSUS TO 1920.

[A minus sign (–) denotes decrease.]

City and census year.	Population.	Increase over preceding census.	
		Number.	Per cent.
Atlanta:			
1920	200,616	45,777	29.6
1910	154,839	64,967	72.3
1900	89,872	24,339	37.1
1890	65,533	28,124	75.2
1880	37,409	15,620	71.7
1870	21,789	12,235	128.1
1860	9,554	6,982	271.5
1850	2,572	.....	.....
Augusta:			
1920	52,548	11,508	28.0
1910	41,040	1,599	4.1
1900	39,441	6,141	18.4
1890	33,300	11,409	52.1
1880	21,891	6,502	42.3
1870	15,389	2,896	23.2
1860	12,493	.....	.....
1850	(1)	.....	.....
1840	6,403	.....	.....
1830	(2)	.....	.....
Augusta—Continued.			
1820	(2)	.....	.....
1810	2,476	261	11.8
1800	2,215	.....	.....
Columbus:			
1920	31,125	10,571	51.4
1910	20,554	2,940	16.7
1900	17,614	311	1.8
1890	17,303	7,180	70.9
1880	10,123	2,722	36.8
1870	7,401	–2,220	–23.1
1860	9,621	3,679	61.9
1850	5,942	2,828	90.8
1840	3,114	.....	.....
Macon:			
1920	52,995	12,330	30.3
1910	40,665	17,393	74.7
1900	23,272	526	2.3
1890	22,746	9,997	78.4
Macon—Continued.			
1880	12,749	1,939	17.9
1870	10,810	2,563	31.1
1860	8,247	2,527	44.2
1850	5,720	1,793	45.7
1840	3,927	.....	.....
Savannah:			
1920	83,252	18,188	28.0
1910	65,064	10,820	19.9
1900	54,244	11,055	25.6
1890	43,189	12,480	40.6
1880	30,709	2,474	8.8
1870	28,235	5,943	26.7
1860	22,292	6,080	45.6
1850	15,312	4,098	36.5
1840	11,214	.....	.....
1830	(2)	.....	.....
1820	7,523	2,308	44.3
1810	5,215	69	1.3
1800	5,146	.....	.....

[1] Not returned separately in 1860; population in 1852, according to a census taken by local authorities, 10,217.

[2] Not returned separately.

Urban and rural population.—The Census Bureau defines urban population as that residing in cities and other incorporated places having 2,500 inhabitants or more, and rural population as that residing outside such incorporated places.

The following summary presents, for the last three censuses, figures showing the urban and rural population of the state distributed among places grouped according to specified limits of population. The classification for each census is based upon the population of the various places as shown by the returns of that census. Consequently the territory comprised within any one class of cities or that designated as urban or as rural does not remain fixed, because any given place may, through the growth or the decline of its population, pass from one class to another at successive censuses. The proportion of the population of Georgia living in places of 2,500 or more increased from 15.6 per cent in 1900 to 20.6 per cent in 1910 and to 25.1 per cent in 1920.

URBAN AND RURAL POPULATION: 1920, 1910, AND 1900.

Class of places	1920		1910		1900		Per cent of total population.		
	Number of places.	Population.	Number of places.	Population.	Number of places.	Population.	1920	1910	1900
Total population	.....	2,895,832	.....	2,609,121	.....	2,216,331	100.0	100.0	100.0
Urban territory	59	727,859	45	538,650	31	346,382	25.1	20.6	15.6
Cities and towns of—									
100,000 inhabitants or more	1	200,616	1	154,839	.....	.....	6.9	5.9	.....
50,000 to 100,000 inhabitants	3	183,795	1	65,064	2	144,116	6.5	2.5	6.5
25,000 to 50,000 inhabitants	1	31,125	2	81,705	1	39,441	1.1	3.1	1.8
10,000 to 25,000 inhabitants	7	101,857	5	72,233	3	51,131	3.5	2.8	2.3
5,000 to 10,000 inhabitants	14	95,937	14	90,403	7	47,757	3.3	3.5	2.2
2,500 to 5,000 inhabitants	33	109,529	22	74,406	18	63,937	3.8	2.9	2.9
Rural territory	.....	2,167,973	.....	2,070,471	.....	1,869,949	74.9	79.4	84.4
Cities, towns, and villages of less than 2,500 inhabitants	[1] 526	296,795	516	285,803	344	193,680	10.2	11.0	8.7
Other rural territory	.....	1,871,178	.....	1,784,668	.....	1,676,269	64.6	68.4	75.6

[1] Includes 10 places not returned separately.

PER CENT OF INCREASE OR DECREASE OF POPULATION OF GEORGIA, BY COUNTIES: 1910–1920.

Rural population is defined as that residing outside of incorporated places having 2,500 inhabitants or more.

TOTAL POPULATION.

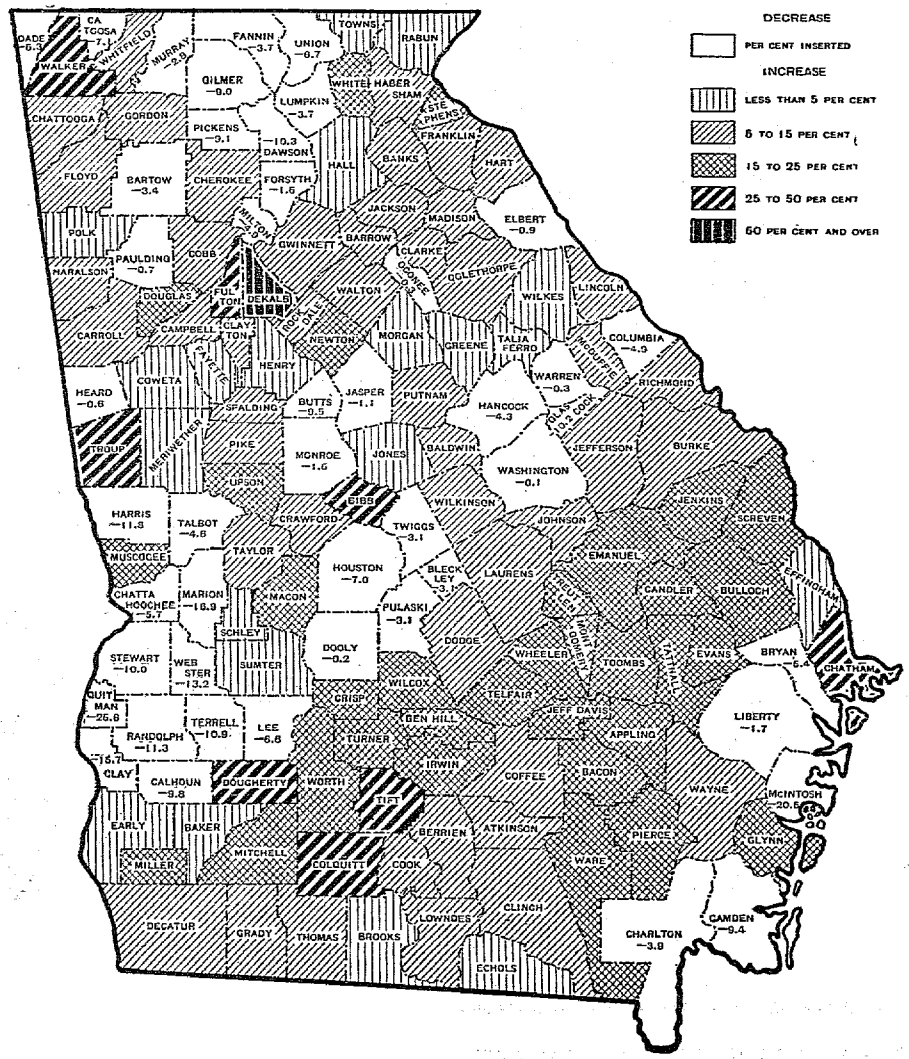

RURAL POPULATION.

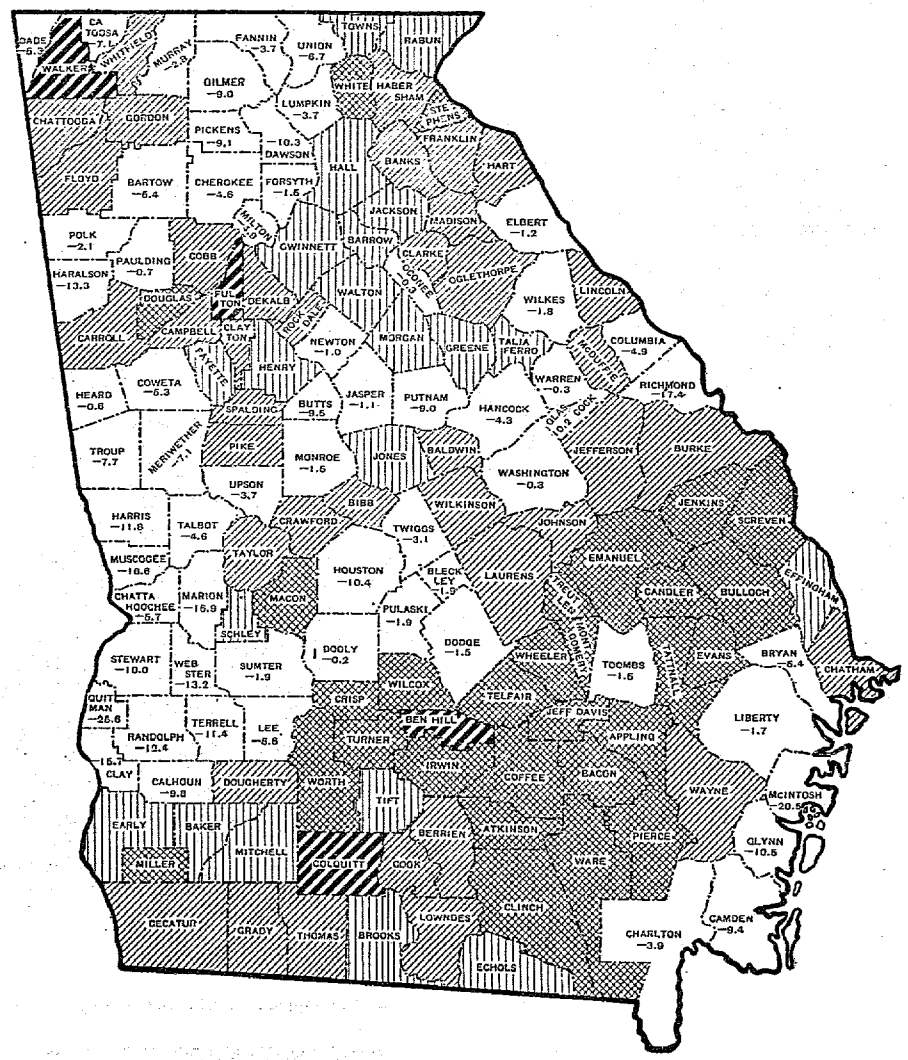

DENSITY OF POPULATION OF GEORGIA, BY COUNTIES: 1920.

Rural population is defined as that residing outside of incorporated places having 2,500 inhabitants or more.

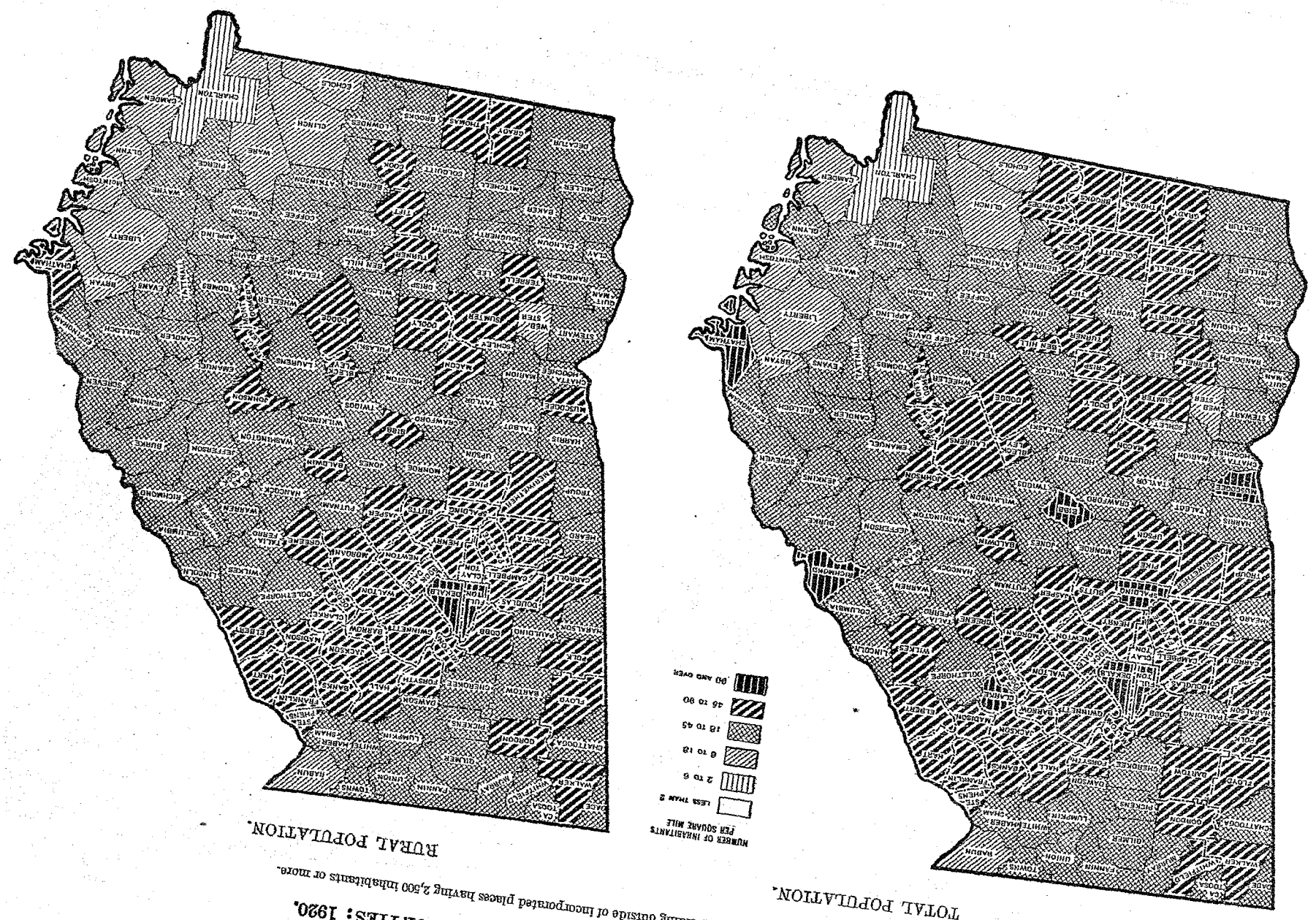

TABLE 1.—AREA AND POPULATION OF COUNTIES: 1850 TO 1920.

[A minus sign (—) denotes decrease.]

COUNTY.	Land area in square miles: 1920.	POPULATION.											
		1920		1910	1900	1890	1880	1870	1860	1850	Per cent of increase.		
		Total.	Per square mile.								1910 to 1920.	1900 to 1910.	1890 to 1900.
Georgia	**58,725**	**2,895,832**	**49.3**	**2,609,121**	**2,216,331**	**1,837,353**	**1,542,180**	**1,184,109**	**1,057,286**	**906,185**	**11.0**	**17.7**	**20.6**
Appling [1]	454	10,594	23.3	12,318	12,336	8,676	5,276	5,086	4,190	2,949	—14.0	—0.1	42.2
Atkinson [1]	330	7,656	23.2	.....	.....	.....	.....	.....	.....	.....	.....	.....	.....
Bacon [1]	271	6,460	23.8	.....	.....	.....	.....	.....	.....	.....	.....	.....	.....
Baker	357	8,298	23.2	7,973	6,704	6,144	7,307	6,843	4,985	8,120	4.1	18.9	9.1
Baldwin	307	19,791	64.5	18,354	17,768	14,608	13,806	10,618	9,078	8,148	7.8	3.3	21.6
Banks [1]	222	11,814	53.2	11,244	10,545	8,562	7,337	4,973	4,707	.....	5.1	6.6	23.2
Barrow [1]	108	13,188	78.5	.....	.....	.....	.....	.....	.....	.....	.....	.....	.....
Bartow [1]	471	24,527	52.1	25,388	20,823	20,616	18,690	16,566	15,724	13,300	—3.4	21.9	1.0
Ben Hill [1]	256	14,599	57.0	11,863	.....	.....	.....	.....	.....	.....	23.1	.....	.....
Berrien [1]	500	15,573	31.1	22,772	19,440	10,694	6,619	4,518	3,475	.....	—31.6	17.1	81.8
Bibb	277	71,304	257.4	56,646	50,473	42,370	27,147	21,255	16,291	12,699	25.9	12.2	19.1
Bleckley [1]	205	10,532	51.4	.....	.....	.....	.....	.....	.....	.....	.....	.....	.....
Brooks	514	24,538	47.7	23,832	18,606	13,979	11,727	8,342	6,356	.....	3.0	28.1	33.1
Bryan	431	6,343	14.7	6,702	6,122	5,520	4,929	5,252	4,015	3,424	—5.4	9.5	10.9
Bulloch [1]	668	26,133	39.1	26,464	21,377	13,712	8,053	5,610	5,668	4,300	—1.3	23.8	55.9
Burke [1]	956	30,836	32.3	27,268	30,165	28,501	27,128	17,679	17,165	16,100	13.1	—9.6	5.8
Butts	203	12,327	60.7	13,624	12,805	10,565	8,311	6,941	6,455	6,488	—9.5	6.4	21.2
Calhoun	284	10,225	36.0	11,334	9,274	8,438	7,024	5,503	4,913	.....	—9.8	22.2	9.9
Camden	711	6,969	9.8	7,690	7,669	6,178	6,183	4,615	5,420	6,319	—9.4	0.3	24.1
Campbell [1]	211	11,709	55.5	10,874	9,518	9,115	9,970	9,176	8,301	7,232	7.7	14.2	4.4
Candler [1]	228	9,228	40.5	.....	.....	.....	.....	.....	.....	.....	.....	.....	.....
Carroll [1]	492	34,752	70.6	30,855	26,576	22,301	16,901	11,782	11,991	9,357	12.6	16.1	19.2
Catoosa	169	6,677	39.5	7,134	5,823	5,431	4,739	4,409	5,082	.....	—7.1	23.4	7.2
Charlton	881	4,536	5.1	4,722	3,592	3,335	2,154	1,897	1,780	.....	—3.9	31.5	7.7
Chatham	370	100,032	270.4	79,690	71,230	57,740	45,023	41,279	31,043	23,901	25.5	11.9	23.4
Chattahoochee	218	5,266	24.2	5,586	5,790	4,902	5,670	6,059	5,797	.....	—5.7	—3.5	18.1
Chattooga	328	14,312	43.6	13,608	12,952	11,202	10,021	6,902	7,165	6,815	5.2	5.1	15.6
Cherokee	429	18,669	43.3	16,661	15,243	15,412	14,325	10,399	11,291	12,800	11.5	9.3	—1.1
Clarke [1]	114	26,111	229.0	23,273	17,708	15,186	11,702	12,941	11,218	11,119	12.2	31.4	16.6
Clay	203	7,557	37.2	8,960	8,568	7,817	6,650	5,493	4,893	.....	—15.7	4.6	9.6
Clayton [1]	142	11,159	78.6	10,453	9,598	8,295	8,027	5,477	4,466	.....	6.8	8.9	15.7
Clinch [1]	900	7,984	8.9	8,424	8,732	6,652	4,138	3,945	3,063	637	—5.2	—3.5	31.3
Cobb	353	30,437	86.2	28,397	24,664	22,286	20,748	13,814	14,242	13,843	7.2	15.1	10.7
Coffee [1]	632	18,653	29.5	21,953	16,169	10,483	5,070	3,192	2,879	.....	—15.0	35.8	54.2
Colquitt	520	29,332	55.4	19,789	13,636	4,794	2,527	1,654	1,316	.....	48.2	45.1	184.4
Columbia [1]	350	11,718	33.5	12,328	10,653	11,281	10,465	13,529	11,860	11,961	—4.9	15.7	—5.6
Cook [1]	241	11,180	46.4	.....	.....	.....	.....	.....	.....	.....	.....	.....	.....
Coweta	443	29,047	65.6	28,800	24,980	22,354	21,100	15,875	14,703	13,635	0.9	15.3	11.7
Crawford	319	8,893	27.9	8,310	10,368	9,315	8,656	7,557	7,693	8,984	7.0	—19.8	11.3
Crisp [1]	277	18,914	68.3	16,423	.....	.....	.....	.....	.....	.....	15.2	.....	.....
Dade	186	3,918	21.1	4,139	4,578	5,707	4,702	3,033	3,069	2,680	—5.3	—9.6	—19.8
Dawson	216	4,204	19.5	4,686	5,442	5,612	5,837	4,369	3,856	.....	—10.3	—13.9	—3.0
Decatur [1]	823	31,785	38.6	29,045	29,454	19,949	19,072	15,183	11,922	8,262	9.4	—1.4	47.6
Dekalb	272	44,051	162.0	27,881	21,112	17,189	14,497	10,014	7,806	14,328	58.0	32.1	22.8
Dodge [1]	431	22,540	52.3	20,127	13,975	11,452	5,358	.....	.....	.....	12.0	44.0	22.0
Dooly [1]	397	20,522	51.7	20,554	26,567	18,146	12,420	9,790	8,017	8,361	—0.2	—22.6	46.4
Dougherty	342	20,063	58.7	16,035	13,679	12,200	12,622	11,517	8,295	.....	25.1	17.2	12.1
Douglas [1]	208	10,477	50.4	8,953	8,745	7,794	6,934	.....	.....	.....	17.0	2.4	12.2
Early	524	18,983	36.2	18,122	14,828	9,792	7,611	6,998	6,149	7,246	4.8	22.2	51.4
Echols	362	3,313	9.2	3,309	3,209	3,079	2,553	1,978	1,491	.....	0.1	3.1	4.2
Effingham	448	9,985	22.3	9,971	8,334	5,599	5,979	4,214	4,755	3,864	0.1	19.6	48.8
Elbert	361	23,905	66.2	24,125	19,729	15,376	12,957	9,249	10,433	12,959	—0.9	22.3	28.3
Emanuel [1]	889	25,862	29.1	25,140	21,279	14,703	9,759	6,134	5,081	4,577	2.9	18.1	44.7
Evans [1]	287	6,594	23.0	.....	.....	.....	.....	.....	.....	.....	.....	.....	.....
Fannin	401	12,103	30.2	12,574	11,214	8,724	7,245	5,429	5,130	.....	—3.7	12.1	28.5
Fayette [1]	234	11,396	48.7	10,966	10,114	8,728	8,605	8,221	7,047	8,709	3.9	8.4	15.9
Floyd	502	39,841	79.4	36,736	33,113	28,391	24,418	17,230	15,195	8,205	8.5	10.9	16.6
Forsyth	247	11,755	47.6	11,940	11,550	11,155	10,559	7,983	7,749	8,850	—1.5	3.4	3.5
Franklin [1]	279	19,957	71.5	17,894	17,700	14,670	11,453	7,893	7,393	11,513	11.5	1.1	20.7
Fulton [1]	195	232,606	1,257.3	177,733	117,363	84,655	49,137	33,446	14,427	.....	30.9	51.4	38.6

[1] CHANGES IN BOUNDARIES, ETC.

APPLING.—Parts taken to form part of Jeff Davis in 1905 and part of Bacon in 1914.
ATKINSON.—Organized from parts of Clinch and Coffee in 1919.
BACON.—Organized from parts of Appling, Pierce, and Ware in 1914.
BANKS.—Part of Jackson annexed between 1870 and 1880.
BARROW.—Organized from parts of Gwinnett, Jackson, and Walton in 1915.
BARTOW.—Name changed from Cass between 1860 and 1870.
BEN HILL.—Organized from parts of Irwin and Wilcox in 1906.
BERRIEN.—Parts taken to form part of Tift in 1905 and part of Cook in 1919.
BLECKLEY.—Organized from part of Pulaski in 1913.
BULLOCH.—Parts taken to form part of Jenkins in 1905 and parts of Candler and Evans in 1914.
BURKE.—Part taken to form part of Jenkins in 1905.
CAMPBELL.—Part taken to form Douglas in 1870; part of Fayette annexed in 1870; part annexed to Fulton in 1916.
CANDLER.—Organized from parts of Bulloch, Emanuel, and Tattnall in 1914.
CARROLL.—Part of Douglas annexed in 1877.
CLARKE.—Part taken to form Oconee in 1875; part of Oglethorpe annexed in 1906.
CLAYTON.—Part annexed to Fulton in 1903.
CLINCH.—Part taken to form part of Atkinson in 1919.
COFFEE.—Parts taken to form part of Jeff Davis in 1905 and part of Atkinson in 1919.
COLUMBIA.—Part taken to form part of McDuffie in 1870.
COOK.—Organized from parts of Berrien and Lowndes in 1919.
CRISP.—Organized from part of Dooly in 1905.
DECATUR.—Part taken to form part of Grady in 1905.
DODGE.—Organized from parts of Montgomery, Pulaski, and Telfair in 1870.
DOOLY.—Parts taken to form Crisp and part of Turner in 1905.
DOUGLAS.—Organized from part of Campbell in 1870; part annexed to Carroll in 1877.
EMANUEL.—Parts taken to form parts of Jenkins and Toombs in 1905, part of Candler in 1914, and part of Treutlen in 1919.
EVANS.—Organized from parts of Bulloch and Tattnall in 1914.
FAYETTE.—Part annexed to Campbell in 1870.
FRANKLIN.—Part taken to form part of Stephens in 1905.
FULTON.—Part of Clayton annexed in 1903, and part of Campbell in 1916.

TABLE 1.—AREA AND POPULATION OF COUNTIES: 1850 TO 1920—Continued.

[A minus sign (—) denotes decrease.]

COUNTY.	Land area in square miles: 1920.	POPULATION. 1920 Total.	1920 Per square mile.	1910	1900	1890	1880	1870	1860	1850	Per cent of increase. 1910 to 1920.	1900 to 1910.	1890 to 1900.
Gilmer	440	8,406	19.1	9,237	10,198	9,074	8,386	6,644	6,724	8,440	—9.0	—9.4	12.4
Glascock	170	4,192	24.7	4,669	4,516	3,720	3,577	2,736	2,437	.....	—10.2	3.4	21.4
Glynn	439	19,370	44.1	15,720	14,317	13,420	6,497	5,376	3,889	4,933	23.2	9.8	6.7
Gordon	375	17,736	47.3	15,861	14,119	12,758	11,171	9,268	10,146	5,984	11.8	12.3	10.7
Grady [1]	444	20,306	45.7	18,457	.....	.....	.....	.....	.....	.....	10.0	.....	.....
Greene	410	18,972	45.6	18,512	16,542	17,051	17,547	12,454	12,652	13,068	2.5	11.9	—3.0
Gwinnett [1]	440	30,327	68.9	28,824	25,585	19,809	19,531	12,431	12,940	11,257	5.2	12.7	28.6
Habersham [1]	290	10,730	37.0	10,134	13,604	11,573	8,718	6,322	5,966	8,895	5.9	—25.5	17.5
Hall	437	26,822	61.4	25,730	20,752	18,047	15,298	9,607	9,366	8,713	4.2	24.0	15.0
Hancock	530	18,357	34.6	19,189	18,277	17,149	16,989	11,317	12,044	11,578	—4.3	5.0	6.6
Haralson	284	14,440	50.8	13,514	11,922	11,316	5,974	4,004	3,039	.....	6.9	13.4	5.4
Harris	501	15,775	31.5	17,886	18,009	16,797	15,758	13,284	13,736	14,721	—11.8	—0.7	7.2
Hart	261	17,944	68.8	16,216	14,492	10,887	9,094	6,783	6,137	.....	10.7	11.9	33.1
Heard	285	11,126	39.0	11,189	11,177	9,557	8,769	7,866	7,805	6,923	—0.6	0.1	17.0
Henry [1]	324	20,420	63.0	19,927	18,602	16,220	14,193	10,102	10,702	14,726	2.5	7.1	14.7
Houston [1]	585	21,964	37.5	23,609	22,641	21,613	22,414	20,406	15,611	16,450	—7.0	4.3	4.8
Irwin [1]	378	12,670	33.5	10,461	13,645	6,316	2,696	1,837	1,699	3,334	21.1	—23.3	116.0
Jackson [1]	355	24,654	69.4	30,109	24,039	19,176	16,297	11,181	10,605	9,768	—18.3	25.5	25.4
Jasper	321	16,362	51.0	16,552	15,033	13,879	11,851	10,439	10,743	11,486	—1.1	10.1	8.3
Jeff Davis [1]	300	7,322	24.4	6,050	.....	.....	.....	.....	.....	.....	21.0	.....	.....
Jefferson	646	22,602	35.0	21,379	18,212	17,213	15,671	12,190	10,219	9,131	5.7	17.4	5.8
Jenkins [1]	342	14,328	41.9	11,520	.....	.....	.....	.....	.....	.....	24.4	.....	.....
Johnson	292	13,546	46.4	12,897	11,409	6,120	4,800	2,964	2,919	.....	5.0	13.0	86.1
Jones	377	13,269	35.2	13,103	13,358	12,709	11,613	9,436	9,107	10,224	1.3	—1.9	5.1
Laurens	806	39,605	49.1	35,501	25,908	13,747	10,053	7,834	6,998	6,442	11.6	37.0	88.5
Lee	326	10,904	33.4	11,670	10,344	9,074	10,577	9,507	7,196	6,660	—6.6	12.9	14.0
Liberty [1]	936	12,707	13.6	12,924	13,093	12,887	10,649	7,688	8,367	7,926	—1.7	—1.3	1.6
Lincoln	291	9,739	33.5	8,714	7,156	6,146	6,412	5,413	5,466	5,998	11.8	21.8	16.4
Lowndes [1]	476	26,521	55.7	24,436	20,036	15,102	11,049	8,321	5,249	7,714	8.5	22.0	32.7
Lumpkin	280	5,240	18.7	5,444	7,433	6,867	6,526	5,161	4,626	8,955	—3.7	—26.8	8.2
McDuffie [1]	287	11,509	40.1	10,325	9,804	8,789	9,449	.....	.....	.....	11.5	5.3	11.5
McIntosh [1]	470	5,119	10.9	6,442	6,537	6,470	6,241	4,491	5,546	6,027	—20.5	—1.5	1.0
Macon [1]	369	17,667	47.9	15,016	14,003	13,183	11,675	11,458	8,449	7,052	17.7	6.5	6.9
Madison	284	18,803	66.2	16,851	13,224	11,024	7,978	5,227	5,933	5,703	11.6	27.4	20.0
Marion	360	7,604	21.1	9,147	10,080	7,728	8,598	8,000	7,390	10,280	—16.9	—9.3	30.4
Meriwether	496	26,168	52.8	25,180	23,339	20,740	17,651	13,756	15,330	16,476	3.9	7.9	12.5
Miller	253	9,565	37.8	7,986	6,319	4,275	3,720	3,091	1,791	.....	19.8	26.4	47.8
Milton	145	6,885	47.5	7,239	6,703	6,208	6,261	4,284	4,602	.....	—4.9	7.0	8.9
Mitchell	548	25,588	46.7	22,114	14,767	10,906	9,392	6,633	4,308	.....	15.7	49.8	35.4
Monroe	584	20,138	34.5	20,460	20,682	19,137	18,808	17,213	15,953	16,985	—1.5	—1.1	8.1
Montgomery [1]	190	9,167	48.2	19,638	16,359	9,248	5,381	3,586	2,997	2,154	—53.3	20.0	76.9
Morgan	390	20,143	51.6	19,717	15,813	16,041	14,032	10,696	9,997	10,744	2.2	24.7	—1.4
Murray	342	9,490	27.7	9,763	8,623	8,461	8,269	6,500	7,083	14,433	—2.8	13.2	1.9
Muscogee	235	44,195	188.1	36,227	29,836	27,761	19,322	16,603	16,584	18,578	22.0	21.4	7.5
Newton [1]	262	21,680	82.7	18,449	16,734	14,310	13,623	14,615	14,320	13,206	17.5	10.2	16.9
Oconee [1]	172	11,067	64.3	11,104	8,602	7,713	6,351	.....	.....	.....	—0.3	29.1	11.5
Oglethorpe [1]	504	20,287	40.3	18,680	17,881	16,951	15,400	11,782	11,549	12,259	8.6	4.5	5.5
Paulding	324	14,025	43.3	14,124	12,909	11,948	10,887	7,639	7,038	7,039	—0.7	8.9	8.5
Pickens	231	8,222	35.6	9,041	8,641	8,182	6,700	5,317	4,951	.....	—9.1	4.6	5.6
Pierce [1]	517	11,934	23.1	10,749	8,100	6,379	4,538	2,778	1,973	.....	11.0	32.7	27.0
Pike	307	21,212	69.1	19,495	18,761	16,300	15,849	10,905	10,078	14,306	8.8	3.9	15.1
Polk	317	20,357	64.2	20,203	17,856	14,945	11,052	7,822	6,295	.....	0.8	13.1	19.5
Pulaski [1]	258	11,587	44.9	22,835	18,489	16,559	14,058	11,940	8,744	6,627	—49.3	23.5	11.7
Putnam	361	15,151	42.0	13,876	13,436	14,842	14,539	10,461	10,125	10,794	9.2	3.3	—9.5
Quitman	144	3,417	23.7	4,694	4,701	4,471	4,302	4,150	3,499	.....	—25.6	—2.3	5.1
Rabun	377	5,746	15.2	5,562	6,285	5,006	4,634	3,256	3,271	2,448	3.3	—11.5	12.1
Randolph	412	16,721	40.6	18,841	16,847	15,267	13,341	10,561	9,571	12,868	—11.3	11.8	10.3
Richmond	319	63,692	199.7	58,886	53,735	45,194	34,665	25,724	21,284	16,246	8.2	9.6	18.9
Rockdale [1]	119	9,521	80.0	8,916	7,515	6,813	6,838	.....	.....	.....	6.8	18.6	10.3
Schley	154	5,243	34.0	5,213	5,499	5,443	5,302	5,129	4,633	.....	0.6	—5.2	1.0
Screven [1]	794	23,552	29.7	20,202	19,252	14,424	12,786	9,175	8,274	6,847	16.6	4.9	33.5
Spalding	209	21,908	104.8	19,741	17,619	13,117	12,585	10,205	8,699	.....	11.0	12.0	34.3
Stephens [1]	166	11,215	67.6	9,728	.....	.....	.....	.....	.....	.....	15.3	.....	.....
Stewart	411	12,089	29.4	13,437	15,856	15,682	13,998	14,204	13,422	16,027	—10.0	—15.3	1.1
Sumter	456	29,640	65.0	29,092	26,212	22,107	18,239	16,559	9,428	10,322	1.9	11.0	18.6

[1] CHANGES IN BOUNDARIES, ETC.

GRADY.—Organized from parts of Decatur and Thomas in 1905.
GWINNETT.—Part taken to form part of Barrow in 1915.
HABERSHAM.—Part taken to form part of Stephens in 1905.
HENRY.—Part taken to form part of Rockdale in 1870.
HOUSTON.—Part annexed to Macon since 1910. (In dispute; case pending in courts.)
IRWIN.—Parts taken to form parts of Tift and Turner in 1905 and part of Ben Hill in 1906.
JACKSON.—Parts annexed to Banks between 1870 and 1880; part taken to form part of Barrow in 1915.
JEFF DAVIS.—Organized from parts of Appling and Coffee in 1905.
JENKINS.—Organized from parts of Bulloch, Burke, Emanuel, and Screven in 1905.
LIBERTY.—Part of McIntosh annexed in 1871.
LOWNDES.—Part taken to form part of Cook in 1919.
MCDUFFIE.—Organized from parts of Columbia and Warren in 1870.
MCINTOSH.—Part annexed to Liberty in 1871.
MACON.—Part of Houston annexed since 1910. (In dispute; case pending in courts.)
MONTGOMERY.—Parts taken to form part of Dodge in 1870, part of Toombs in 1905, Wheeler in 1913, and part of Treutlen in 1919.
NEWTON.—Part taken to form part of Rockdale in 1870.
OCONEE.—Organized from part of Clarke in 1875.
OGLETHORPE.—Part annexed to Clarke in 1906.
PIERCE.—Part taken to form part of Bacon in 1914.
PULASKI.—Parts taken to form part of Dodge in 1870 and Bleckley in 1913.
ROCKDALE.—Organized from parts of Henry and Newton in 1870.
SCREVEN.—Part taken to form part of Jenkins in 1905.
STEPHENS.—Organized from parts of Franklin and Habersham in 1905.

TABLE 1.—AREA AND POPULATION OF COUNTIES: 1850 TO 1920—Continued.

[A minus sign (–) denotes decrease.]

COUNTY.	Land area in square miles: 1920.	POPULATION. 1920 Total.	1920 Per square mile.	1910	1900	1890	1880	1870	1860	1850	Per cent of increase. 1910 to 1920.	1900 to 1910.	1890 to 1900.
Talbot	312	11,158	35.8	11,696	12,197	13,258	14,115	11,913	13,616	16,534	–4.6	–4.1	–8.0
Taliaferro	212	8,841	41.7	8,766	7,912	7,291	7,034	4,796	4,583	5,146	0.9	10.8	8.5
Tattnall [1]	466	14,502	31.1	18,569	20,419	10,253	6,988	4,860	4,352	3,227	–21.9	–9.1	99.2
Taylor	340	11,473	33.7	10,839	9,846	8,666	8,597	7,143	5,998	.....	5.8	10.1	13.6
Telfair [1]	373	15,291	41.0	13,288	10,083	5,477	4,828	3,245	2,713	3,026	15.1	31.8	84.1
Terrell	322	19,601	60.9	22,003	19,023	14,503	10,451	9,053	6,232	.....	–10.9	15.7	31.2
Thomas [1]	530	33,044	62.3	29,071	31,076	26,154	20,597	14,523	10,766	10,103	13.7	–6.5	18.8
Tift [1]	243	14,493	59.6	11,487	.....	.....	.....	.....	.....	.....	26.2	.....	.....
Toombs [1]	393	13,897	35.4	11,206	.....	.....	.....	.....	.....	.....	24.0	.....	.....
Towns	181	3,937	21.8	3,932	4,748	4,064	3,261	2,780	2,459	.....	0.1	–17.2	16.8
Treutlen [1]	137	7,664	55.9	.....	.....	.....	.....	.....	.....	.....	.....	.....	.....
Troup	435	36,097	83.0	26,228	24,002	20,723	20,565	17,632	16,262	16,879	37.6	9.3	15.8
Turner [1]	231	12,466	54.0	10,075	.....	.....	.....	.....	.....	.....	23.7	.....	.....
Twiggs	314	10,407	33.1	10,736	8,716	8,195	8,918	8,545	8,320	8,179	–3.1	23.2	6.4
Union	324	6,455	19.9	6,918	8,481	7,749	6,431	5,267	4,413	7,234	–6.7	–18.4	9.4
Upson	317	14,786	46.6	12,757	13,670	12,188	12,400	9,430	9,910	9,424	15.9	–6.7	12.2
Walker	432	23,370	54.1	18,692	15,661	13,282	11,056	9,925	10,082	13,109	25.0	19.4	17.9
Walton [1]	331	24,216	73.2	25,393	20,942	17,467	15,622	11,038	11,074	10,821	–4.6	21.3	19.9
Ware [1]	771	28,361	36.8	22,957	13,761	8,811	4,159	2,286	2,200	3,888	23.5	66.8	56.2
Warren [1]	404	11,828	29.3	11,860	11,463	10,957	10,885	10,545	9,820	12,425	–0.3	3.5	4.6
Washington	669	28,147	42.1	28,174	28,227	25,237	21,964	15,842	12,698	11,766	–0.1	–0.2	11.8
Wayne	788	14,381	18.3	13,069	9,449	7,485	5,980	2,177	2,268	1,499	10.0	38.3	26.2
Webster	302	5,342	17.7	6,151	6,618	5,695	5,237	4,677	5,030	.....	–13.2	–7.1	16.2
Wheeler [1]	264	9,817	37.2	.....	.....	.....	.....	.....	.....	.....	.....	.....	.....
White	245	6,105	24.9	5,110	5,912	6,151	5,341	4,606	3,815	.....	19.5	–13.6	–3.9
Whitfield	283	16,897	59.7	15,934	14,509	12,916	11,900	10,117	10,047	.....	6.0	9.8	12.3
Wilcox [1]	403	15,511	38.5	13,486	11,097	7,980	3,109	2,430	2,115	.....	15.0	21.5	39.1
Wilkes	458	24,210	52.9	23,441	20,866	18,081	15,985	11,796	11,420	12,107	3.3	12.3	15.4
Wilkinson	472	11,376	24.1	10,078	11,440	10,781	12,061	9,383	9,376	8,296	12.9	–11.9	6.1
Worth [1]	651	23,863	36.7	19,147	18,664	10,048	5,892	3,778	2,763	.....	24.6	2.6	85.7

[1] CHANGES IN BOUNDARIES, ETC.

TATTNALL.—Parts taken to form part of Toombs in 1905 and parts of Candler and Evans in 1914.
TELFAIR.—Part taken to form part of Dodge in 1870.
THOMAS.—Part taken to form part of Grady in 1905.
TIFT.—Organized from parts of Berrien, Irwin, and Worth in 1905.
TOOMBS.—Organized from parts of Emanuel, Montgomery, and Tattnall in 1905.
TREUTLEN.—Organized from parts of Emanuel and Montgomery in 1919.
TURNER.—Organized from parts of Dooly, Irwin, Wilcox, and Worth in 1905.
WALTON.—Part taken to form part of Barrow in 1915.
WARE.—Part taken to form part of Bacon in 1914.
WARREN.—Part taken to form part of McDuffie in 1870.
WHEELER.—Organized from part of Montgomery in 1913.
WILCOX.—Parts taken to form part of Turner in 1905 and part of Ben Hill in 1906.
WORTH.—Parts taken to form parts of Tift and Turner in 1905.

TABLE 2.—POPULATION OF COUNTIES BY MINOR CIVIL DIVISIONS: 1920, 1910, AND 1900.

[Numbers refer to militia districts. Counties for which no comparative totals for 1910 or 1900 are shown have been organized at some time between the censuses. Counties showing no comparative figures for militia districts for 1910 or 1900 have been redistricted at some time between the censuses. For changes in boundaries, etc., between 1910 and 1920, see footnotes; for those between 1900 and 1910, see Reports of the Thirteenth Census: 1910, Vol. II, Table 1, p. 342. For population of incorporated places, see Table 3.]

MINOR CIVIL DIVISION.	1920	1910	1900
Appling County [1]	10,594	*12,318	*12,336
No. 443, Tillman	842	.....	.....
No. 456, Graham, including Graham town	970	.....	.....
No. 457, Baxley, including Baxley town	2,840	.....	.....
No. 533, Thornton	1,168	.....	.....
No. 1239, Surrency, including Surrency town	1,091	.....	.....
No. 1394, Melton	1,116	.....	.....
No. 1503, Deens	729	.....	.....
No. 1723, Williams	708	.....	.....
No. 1726, Johnson	634	.....	.....
No. 1754, Wilson	496	.....	.....
Atkinson County [2]	7,656	.....	.....
No. 1026, Willacoochee, including Willacoochee town	3,018	.....	.....
No. 1130, Pearson, including Pearson city	3,145	.....	.....
No. 1353, Axson	1,493	.....	.....
Bacon County [3]	6,460	.....	.....
No. 1390, Douglas, including Alma town	2,159	.....	.....
No. 1528, Taylor Town	901	.....	.....
No. 1728, Rockingham	951	.....	.....
No. 1729, Coffee	800	.....	.....
No. 1730, Warnock	588	.....	.....
No. 1731, Louisville	600	.....	.....
No. 1732, Ware	461	.....	.....

*See headnote.
[1] APPLING.—Part taken to form part of Bacon County in 1914.
[2] ATKINSON.—Organized from parts of Clinch and Coffee Counties in 1919.
[3] BACON.—Organized from parts of Appling, Pierce, and Ware Counties in 1914.

MINOR CIVIL DIVISION.	1920	1910	1900
Baker County	8,298	7,973	6,704
No. 900	723	1,017	1,007
No. 957 [4]	1,310	1,913	2,872
No. 971, including Newton city	2,118	2,001	1,628
No. 1183	1,505	1,329	1,197
No. 1680 [4]	1,327	1,623	.....
No. 1722 [4]	1,315	.....	.....
Baldwin County	19,791	18,354	17,768
No. 105, Gumm	546	655	708
No. 115, Salem	1,869	1,710	1,859
No. 318, Meriwether	2,098	2,138	2,414
No. 319, Browns Crossing [5]	1,598	1,601	1,565
No. 320, coextensive with Milledgeville city	4,619	4,385	4,219
No. 321, Midway [5]	6,457	6,261	5,455
No. 322, Coopers	1,697	1,604	1,548
No. 1714, Scottsboro [5]	907	.....	.....
Banks County	11,814	11,244	10,545
No. 207, Dovids	1,451	1,359	1,254
No. 208, Bushville	1,313	1,381	1,422
No. 265, Homer, including Homer town	1,534	1,377	1,315
No. 284, Washington	931	1,005	816
No. 371, Columbia	483	318	299
No. 448, Golden Hill, including part of Alto town	690	609	1,249
No. 465, Anderson, including part of Maysville town	1,534	1,563	1,602

[4] BAKER.—No. 1722 organized from parts of Nos. 957 and 1680 since 1910.
[5] BALDWIN.—Name of No. 319 changed from Pittsburg, and No. 1714 organized from part of No. 321 (formerly Scottsboro), since 1910.

TABLE 2.—POPULATION OF COUNTIES BY MINOR CIVIL DIVISIONS: 1920, 1910, AND 1900—Continued.

[Numbers refer to militia districts. Counties for which no comparative totals for 1910 or 1900 are shown have been organized at some time between the censuses. Counties showing no comparative figures for militia districts for 1910 or 1900 have been redistricted at some time between the censuses. For changes in boundaries, etc., between 1910 and 1920, see footnotes; for those between 1900 and 1910, see Reports of the Thirteenth Census: 1910, Vol. II, Table 1, p. 342. For population of incorporated places, see Table 3.]

MINOR CIVIL DIVISION.	1920	1910	1900
Banks County—Continued.			
No. 912, Poplar Springs, including part of Belton town	1,022	903	801
No. 1206, Wilmots	728	656	624
No. 1210, Berlin	667	618	531
No. 1464, Grove River, including part of Gillsville town	796	867	632
No. 1580, Hollingsworth, including part of Baldwin town	665	588	.....
Barrow County [6]	13,188	.....	.....
No. 243, House, including Russell and Winder cities	5,172	.....	.....
No. 246, Chandler	1,073	.....	.....
No. 249, Bethlehem, including Bethlehem town	1,561	.....	.....
No. 316, Ben Smith, including Carl town	889	.....	.....
No. 1740, Auburn, including Auburn town	881	.....	.....
No. 1741, Jones	833	.....	.....
No. 1742, Statham, including Statham town	1,545	.....	.....
No. 1743, Pentecost	771	.....	.....
No. 1744, Cains	463	.....	.....
Bartow County	24,527	25,388	[7] 20,823
No. 819, Allatoona	839	809	780
No. 822, Cartersville, including Cartersville city	7,869	8,202	6,070
No. 827, Pine Log [7]	1,791	1,925	1,418
No. 828, Cassville	2,112	2,139	1,838
No. 851, Euharlee	1,694	1,944	1,655
No. 856, Adairsville, including Adairsville town	2,749	2,540	2,245
No. 936, Sixth	912	1,087	1,080
No. 952, Kingston, including Kingston town	2,208	1,836	1,664
No. 963, Stamp Creek	305	341	386
No. 1041, Wolf Pen, including White town	909	1,243	870
No. 1425, Emerson, including Emerson city	1,012	1,216	772
No. 1471, Iron Hill	604	673	597
No. 1472, Taylorsville, including Taylorsville town	1,433	1,433	1,335
Ben Hill County	14,509	11,863	.....
No. 432, Dicksons Mill	1,083	1,112	.....
No. 433, Bowens Mill	1,051	873	.....
No. 1171, Williamsons Mill	933	636	.....
No. 1537, Fitzgerald, including Fitzgerald city	9,869	7,977	.....
No. 1658, Vaughn	718	366	.....
No. 1659, Ashton	945	899	.....
Berrien County [8]	15,573	[8] 22,772	[8] 19,440
No. 518, Alapaha, including Alapaha town	2,890	2,369	1,986
No. 1144, Rays Mill, including Ray City town	2,612	1,382	1,000
No. 1148, Upper Tenth	1,803	1,391	1,261
No. 1157, Nashville, including Nashville city	3,959	3,209	1,821
No. 1300, Milltown, including Milltown town	1,325	1,859	795
No. 1329, Lois	628	861	734
No. 1427, New River	766	701	534
No. 1642, Enigma, [8] including Enigma town	1,590	1,051	.....
Bibb County	71,304	56,646	50,473
No. 481, Godfrey, exclusive of part of Macon city	3,991	3,382	6,489
No. 482, Warrior	1,711	2,028	2,025
No. 483, Howard	2,906	2,035	2,093
No. 514, East Macon, exclusive of part of Macon city	3,303	2,649	5,078
No. 519, Hazzard	1,292	1,161	1,370
No. 520, Rutland	2,496	2,344	2,359
No. 1085, Vineville, exclusive of part of Macon city	2,610	2,382	7,787
Macon city, comprising Nos. 564 and 716, and parts of Nos. 481, 514, and 1085	52,995	40,665	23,272
Bleckley County [9]	10,532	.....	.....
No. 348, Salem	949	.....	.....
No. 386, Cochran, including Cochran city	4,004	.....	.....
No. 387, Trippville	1,480	.....	.....
No. 388, Walkers	1,304	.....	.....
No. 1462, Cary	1,094	.....	.....
No. 1503, Frazier, including Frazier town	1,108	.....	.....
No. 1573, Mannings	584	.....	.....

[6] BARROW.—Organized from parts of Gwinnett, Jackson, and Walton Counties in 1915.

[7] BARTOW.—County total for 1900 includes population (113) of No. 1410, annexed to No. 827 between 1900 and 1910.

[8] BERRIEN.—Totals include population (9,949 in 1910; 6,888 in 1900) of the following districts, taken to form part of Cook County in 1919: Nos. 1145, Adel; 1156, Lenox; 1311, River Bend; 1461, Cecil; 1487, Sparks; and 1664, Massee. Total for 1900 also includes population (1,276) of No. 1146, taken to form part of No. 1642 and part of Tift County, and population (3,145) of No. 1314, taken to form part of Tift County, between 1900 and 1910.

[9] BLECKLEY.—Organized from part of Pulaski County in 1913.

MINOR CIVIL DIVISION.	1920	1910	1900
Brooks County	24,538	23,832	18,606
No. 659, Nankin [10]	864	1,205	1,358
No. 660, Morven, including Morven town	3,307	3,076	2,540
No. 790, Tallokas [10]	920	2,358	2,025
No. 1198, Grooverville	1,430	1,407	1,590
No. 1199, Quitman, including Quitman city	8,001	7,034	5,286
No. 1230, Dry Lake, including part of Barwick town	1,942	1,771	1,452
No. 1402, Dixie, including Dixie town	1,888	2,004	1,679
No. 1412, Hickory Head [10]	1,247	2,110	1,684
No. 1571, Barney, including Barney town	1,651	1,561	992
No. 1650, Briggs	597	697	.....
No. 1712, Williams, [10] including part of Pavo town	1,818	.....	.....
No. 1718, Empress [10]	873	.....	.....
Bryan County	6,343	6,702	6,122
No. 19, including Pembroke city	2,221	2,184	1,929
No. 20, Way Station	1,800	2,135	1,713
No. 1137, Court House	794	966	875
No. 1380	1,528	1,417	1,605
Bulloch County [11]	26,133	[11] 26,464	21,377
No. 44, Sink Hole	1,383	2,270	1,963
No. 45, Club House	1,024	2,445	3,163
No. 46, Lockhart [11]	1,011	1,247	1,694
No. 47, Brier Patch	2,529	1,888	1,937
No. 48, Hagan	2,483	2,353	1,997
No. 1209, Statesboro, including Statesboro city	6,861	5,063	3,706
No. 1320, Laston [11]	906	3,345	1,844
No. 1340, Bay	1,842	1,673	1,584
No. 1523, Brooklet, including Brooklet town	2,399	1,871	1,293
No. 1547, Emit	1,838	1,663	1,179
No. 1575, Blitch	1,404	1,265	1,017
No. 1716, Portal [11]	2,453	.....	.....
Burke County	30,836	27,268	[12] 30,165
No. 60, Waynesboro, [12] exclusive of part of Waynesboro town	1,414	2,049	1,244
No. 61, Munnerlyn	1,145	1,271	1,720
No. 62, Waynesboro, [12] exclusive of part of Waynesboro town	1,006	1,082	3,196
No. 63, Alexander	1,901	1,416	2,060
No. 64, Sardis [12]	1,935	1,330	2,309
No. 65, Tarvers	2,257	2,011	1,620
No. 66, McNorrill	1,563	1,874	1,588
No. 67, Green Cut	2,165	1,910	2,011
No. 68, Girard, including Girard village	2,480	2,393	2,368
No. 69, Keys	1,379	1,287	924
No. 70, Cates	1,354	1,338	1,163
No. 71, Harrells, including Vidette village	1,976	954	1,488
No. 72, Gough	2,238	2,004	1,616
No. 73, Midville, including Midville village	2,808	2,015	1,469
No. 74, Barkcamp	1,910	1,605	1,700
Waynesboro town, [12] in Nos. 60 and 62	3,311	2,729	2,030
Butts County	12,327	13,624	12,805
No. 552, Iron Spring	1,128	1,452	1,095
No. 609, Dublin	688	852	908
No. 610, Towaliga	1,381	1,383	1,389
No. 612, Jackson, including Jackson city and Pepperton town	3,732	4,071	3,663
No. 613, Coodys	1,236	1,231	1,162
No. 614, Indian Springs, including Flovilla city	1,332	1,521	1,517
No. 615, Buttrill, including Jenkinsburg town	1,830	1,858	1,813
No. 616, Worthville	1,000	1,256	1,258
Calhoun County	10,225	11,334	[13] 9,274
No. 574, including part of Arlington village	2,144	2,488	1,990
No. 626, including Leary town	1,659	1,860	1,962
No. 1123, [13] including Dickey town and Morgan city	2,816	3,124	1,969
No. 1304	808	913	815
No. 1316, including Edison city	2,798	2,944	1,758

[10] BROOKS.—No. 1718 organized from parts of Nos. 659 and 1412, and No. 1712 from part of No. 790, since 1910.

[11] BULLOCH.—Parts taken to form parts of Candler and Evans Counties in 1914. Total for 1910 includes population (1,381) of No. 1685, Metter, including Metter town, taken to form part of Candler County. No. 1716 organized from parts of Nos. 46 and 1320 since 1910.

[12] BURKE.—Total for 1900 includes population (1,719) of No. 75, taken to form part of Jenkins County between 1900 and 1910. Name of No. 64 changed from Sapp since 1910. Waynesboro town not returned by districts in 1920; total population of districts Nos. 60 and 62 can not, therefore, be shown separately.

[13] CALHOUN.—Total for 1900 includes population (780) of No. 1283, annexed to No. 1123 between 1900 and 1910.

TABLE 2.—POPULATION OF COUNTIES BY MINOR CIVIL DIVISIONS: 1920, 1910, AND 1900—Continued.

[Numbers refer to militia districts. Counties for which no comparative totals for 1910 or 1900 are shown have been organized at some time between the censuses. Counties showing no comparative figures for militia districts for 1910 or 1900 have been redistricted at some time between the censuses. For changes in boundaries, etc., between 1910 and 1920, see footnotes; for those between 1900 and 1910, see Reports of the Thirteenth Census: 1910, Vol. II, Table 1, p. 342. For population of incorporated places, see Table 3.]

MINOR CIVIL DIVISION.	1920	1910	1900
Camden County	**6,969**	**7,690**	**7,669**
No. 29, St. Marys, including St. Marys town	1,241	1,158	1,291
No. 30, Baileys Mills	380	493	670
No. 31, Satilla Mills, including Woodbine town	1,094	1,560	1,608
No. 32, Tompkins	1,024	1,176	1,406
No. 33, Waverly	862	836	834
No. 270, Tarboro	1,584	1,634	1,741
No. 1489, Cumberland	56	154	119
No. 1606, Kingsland, including Kingsland town	728	679	.....
Campbell County [14]	**11,709**	***10,874**	***9,518**
No. 499, Red Oak	1,406	.....	.....
No. 652, Palmetto, including Palmetto town	1,856	.....	.....
No. 731, Sandtown	730	.....	.....
No. 733, Campbellton	729	.....	.....
No. 734, Old Ninth	853	.....	.....
No. 757, Goodes	1,049	.....	.....
No. 1134, Fairburn, including Fairburn town	3,152	.....	.....
No. 1165, Rivertown	697	.....	.....
No. 1204, Union	617	.....	.....
No. 1725, Union City coextensive with Union City town	620	.....	.....
Candler County [15]	**9,228**	.....	.....
No. 1685, Metter, including Metter town	2,516	.....	.....
No. 1733, Lanier	1,378	.....	.....
No. 1734, Olive town	823	.....	.....
No. 1735, Pulaski, including Pulaski town	2,024	.....	.....
No. 1736, Aline, including Aline town	1,635	.....	.....
No. 1737, Evergreen	852	.....	.....
Carroll County	**34,752**	**30,855**	**26,576**
No. 642, Villa Rica, including Fullerville and Villa Rica towns	3,225	2,975	2,535
No. 649, Temple, including Temple town	2,858	2,896	2,795
No. 682, Whitesburg, including Whitesburg town	1,520	1,352	1,156
No. 713, Roopville, including Roopville town	1,539	1,368	1,309
No. 714, Carrollton, including Carrollton city	8,976	7,572	5,934
No. 729, Cross Plains	832	725	685
No. 1006, Smithfield	1,445	1,231	1,000
No. 1111, Bowdon, including Bowdon town	2,614	1,979	1,547
No. 1122, Fairplay	1,040	960	1,049
No. 1152, Kansas	560	557	611
No. 1163, Lowell	1,695	1,417	1,129
No. 1240, Turkey Creek, including Mount Zion town	805	894	723
No. 1297, County Line	526	534	595
No. 1310, New Mexico	751	614	521
No. 1371, Shiloh	867	874	800
No. 1436, Flint Corner	373	438	451
No. 1483, Clem	854	711	662
No. 1496, Mandeville	1,119	1,128	924
No. 1527, Victory	880	804	600
No. 1533, Tyus	990	769	600
No. 1541, Banning	691	493	461
No. 1542, Hulett	592	564	489
Catoosa County	**6,677**	**7,184**	**5,823**
No. 930, Ringgold, including Ringgold town	1,524	1,370	1,221
No. 1084, Graysville, including Graysville town	616	616	724
No. 1094, Chambers	595	586	588
No. 1095, Blackstock	797	744	776
No. 1096, Ninth	1,020	1,887	625
No. 1109, Catoosa	798	752	833
No. 1110, Wood Station	710	624	534
No. 1555, Boynton	617	605	522
Charlton County	**4,536**	**4,722**	**3,592**
No. 32, Folkston, including Folkston and Homeland towns	1,398	1,244	833
No. 959, Gaineyville, including part of St. George city	371	467	194
No. 1142, Traders Hill	699	526	497
No. 1193, Thick Branch, including Uptonville town	490	584	461
No. 1220, Willisville	537	540	830
No. 1354, Satilla	623	822	494
No. 1545, Toledo, including part of St. George city	418	539	283

*See headnote.

[14] CAMPBELL.—Part annexed to Fulton County in 1916.

[15] CANDLER.—Organized from parts of Bulloch, Emanuel, and Tattnall Counties in 1914.

MINOR CIVIL DIVISION.	1920	1910	1900
Chatham County	**100,032**	**79,690**	**71,239**
Nos. 1 to 4, coextensive with Savannah city	83,252	65,064	54,244
No. 5, including Tybee and Warsaw towns	5,039	4,541	6,269
No. 6	3,740	2,675	2,647
No. 7	1,973	1,503	2,557
No. 8, including Pooler town	6,028	5,847	5,522
Chattahoochee County	**5,266**	**5,586**	**5,790**
No. 678, Goblers Hill	313	474	482
No. 787, Halloca[16]	377	570	537
No. 1104, Cusseta, including Cusseta town	796	1,013	1,078
No. 1106, Jamestown[16]	86	496	700
No. 1107, Pine Knot	839	646	812
No. 1108, Harps Mill, comprising part of Camp Benning[16]	2,308	1,837	1,758
No. 1153, Big Sandy	547	550	423
Chattooga County	**14,312**	**13,608**	**12,952**
No. 870, Trion, including Trion town	2,897	2,853	3,020
No. 925, Summerville, including Summerville town	3,448	2,567	2,261
No. 927, Teloga	828	831	730
No. 940, Dirt Town	1,363	1,559	1,319
No. 961, Seminole	524	563	778
No. 962, Subligna	879	866	867
No. 968, Alpine, including Menlo town	1,678	1,666	1,391
No. 1083, Coldwater	993	1,258	1,105
No. 1216, Dirtseller	448	323	370
No. 1382, Haywood	320	317	382
No. 1484, Lyerly, including Lyerly town	934	805	729
Cherokee County	**18,569**	**16,661**	**15,243**
No. 792, Canton, including Canton town	4,227	3,290	1,827
No. 817, Bells	747	663	613
No. 818, Mullins	995	904	890
No. 890, Woodstock, including Woodstock town	1,469	1,401	1,240
No. 960, Salacoa	446	463	459
No. 971, Claytons	677	598	707
No. 1000, Cross Roads	1,136	1,181	1,223
No. 1008, Harbins, including Waleska town	1,069	1,008	1,033
No. 1010, Hickory Flat	1,316	1,251	1,134
No. 1015, Licksklllet	982	1,053	899
No. 1019, Wildcat, including Holly Springs town	903	635	936
No. 1028, Fairplay	590	606	708
No. 1031, Conns Creek	632	633	746
No. 1032, Ball Ground, including Ball Ground town	1,726	1,327	1,101
No. 1174, Little River	890	824	845
No. 1279, Sixes	704	824	882
Clarke County	**26,111**	**23,273**	**17,708**
No. 216, Athens, including Athens city	17,912	15,921	11,018
No. 217, Georgia Factory, including Whitehall town	866	695	1,098
No. 218, Puryears	1,212	1,065	1,013
No. 219, Sandy Creek	1,253	1,200	950
No. 220, Bucks Branch, including Winterville town	2,021	1,983	1,648
No. 241, Bradberrys	846	758	589
No. 1347, Kenneys	1,060	899	519
No. 1467, Princeton Factory, including Princeton town	941	752	873
Clay County	**7,557**	**8,960**	**8,568**
No. 431, Town, including Fort Gaines city	2,453	2,849	2,775
No. 749, Cotton Hill	2,036	2,429	2,579
No. 969, Bluffton, including Bluffton town	2,149	2,550	2,232
No. 1579, Zetto	919	1,132	982
Clayton County	**11,159**	**10,453**	**9,598**
No. 538, Panhandle	618	674	1,261
No. 548, Riverdale, including Riverdale town	1,254	1,179	1,205
No. 1088, Jonesboro, including Jonesboro city	3,575	3,373	3,574
No. 1189, Adamson	1,497	1,425	1,427
No. 1406, Ellenwood, including Rex town	982	788	695
No. 1446, Oak	1,059	976	1,436
No. 1644, Forest Park, including Forest Park town	1,332	1,149	.....
No. 1651, Lovejoy, including Lovejoy town	842	889	.....

[16] CHATTAHOOCHEE.—Name of No. 1108 changed from Coleman since 1910. Camp Benning located in Nos. 787, 1106, and 1108, but population (2,308 in 1920) all reported in No. 1108.

TABLE 2.—POPULATION OF COUNTIES BY MINOR CIVIL DIVISIONS: 1920, 1910, AND 1900—Continued.

[Numbers refer to militia districts. Counties for which no comparative totals for 1910 or 1900 are shown have been organized at some time between the censuses. Counties showing no comparative figures for militia districts for 1910 or 1900 have been redistricted at some time between the censuses. For changes in boundaries, etc., between 1910 and 1920, see footnotes; for those between 1900 and 1910, see Reports of the Thirteenth Census: 1910, Vol. II, Table 1, p. 342. For population of incorporated places, see Table 3.]

MINOR CIVIL DIVISION.	1920	1910	1900
Clinch County [17]	**7,984**	**8,424**	**8,732**
No. 586, Mud Creek	1,332	1,359	1,512
No. 970, Magnolia	538	658	901
No. 1052, Stockton	815	928	925
No. 1061, Rabbitville	671	632	643
No. 1141, Morgan	476	592	486
No. 1219, Jones Creek	1,090	1,333	1,161
No. 1224, Homerville, including Homerville town	1,184	1,079	1,039
No. 1280, Du Pont, including Du Pont town	889	931	1,032
No. 1365, Withers	94	95	167
No. 1389, Argyle, including Argyle town	895	817	866
Cobb County	**30,437**	**28,397**	**24,664**
No. 845, Roswell, including Roswell town	1,316	1,292	1,329
No. 846, Powder Springs, including Powder Springs town	1,913	1,681	2,017
No. 851, Acworth, including Acworth town	2,638	2,431	2,294
No. 895, Coxes	1,215	1,026	1,100
No. 897, Merritts	611	485	974
No. 898, Marietta, including Elizabeth and Machinery City towns, and Marietta city	9,528	9,903	7,814
No. 911, Gritter	2,213	1,872	1,708
No. 991, Big Shanty, including Kennesaw town	1,822	1,713	1,399
No. 992, Lemons	1,217	709	607
No. 1017, Oregon	737	637	860
No. 1292, Smyrna, including Smyrna town	2,100	1,748	1,185
No. 1318, Red Rock	581	511	576
No. 1319, Post Oak	648	627	410
No. 1378, Austell, including Austell town	1,171	1,182	1,017
No. 1395, Howells	584	566	494
No. 1540, Lost Mountain	527	483	490
No. 1568, Vinings	373	390	384
No. 1591, Fullers	537	508	.....
No. 1608, Mackland	613	633	.....
Coffee County [18]	**18,653**	**[18] 21,953**	**[18] 16,169**
No. 437, Pickren	1,349	1,258	2,084
No. 748, Douglas, including Douglas city	9,015	6,019	2,367
No. 1127, Wooten, including Broxton city	2,791	2,853	1,914
No. 1170, Tanner, including Nicholls town	2,561	2,232	2,206
No. 1556, Phillips Mill, including Bushnell town	2,937	1,918	1,231
Colquitt County	**29,332**	**19,789**	**13,636**
No. 799, Bridge Creek [19]	872	1,003	843
No. 1020, Robinson	1,710	1,157	1,369
No. 1151, Moultrie, including Moultrie city and Riverside town	9,449	4,997	3,493
No. 1184, Warrior	1,603	1,082	1,229
No. 1373, Mill Creek [19]	744	1,165	1,505
No. 1374, Ty Ty	1,238	881	1,039
No. 1445, Autreyville [19]	1,519	1,518	1,323
No. 1482, Thigpen	1,259	1,068	648
No. 1510, Hartsfield	1,819	1,309	908
No. 1538, Hamilton	1,261	817	568
No. 1549, Monk	1,143	998	651
No. 1582, Doerun, including Doerun town	1,937	1,481	.....
No. 1617, Crosland, including Crosland town	532	510	.....
No. 1665, Norman Park, including Norman Park town	1,402	1,131	.....
No. 1684, Lee	856	672	.....
No. 1759, Funston, [19] including Funston town	1,293	.....	.....
No. 1769, Murphy [19]	585	.....	.....
Columbia County	**11,718**	**12,328**	**10,653**
No. 125, Evens	1,946	2,197	1,969
No. 126, Kiokee	1,261	1,354	1,316
No. 128, Harlem, including Harlem town	2,540	2,382	1,699
No. 129, Appling	1,434	1,794	1,561
No. 131, Morrow	1,317	1,319	1,213
No. 134, Dunn Chapel	884	987	740
No. 135, Hazen	1,163	1,117	1,151
No. 1285, Grovetown, including Grovetown town	1,173	1,178	1,004
Cook County [20]	**11,180**	.....	.....
No. 1145, Adel, including Adel town	3,355	.....	.....
No. 1156, Lenox, including Lenox town	1,777	.....	.....
No. 1311, River Bend	681	.....	.....
No. 1461, Cecil, including Cecil town	1,465	.....	.....
No. 1487, Sparks, including Sparks town	1,786	.....	.....
No. 1664, Mossee	1,147	.....	.....
No. 1761, Greggs	960	.....	.....

[17] CLINCH.—Part taken to form part of Atkinson County in 1919.

[18] COFFEE.—Totals include population (7,673 in 1910; 6,307 in 1900) of following districts, taken to form part of Atkinson County in 1919: No. 1026, Willacoochee; No. 1130, Pearson; and No. 1353, McDonald.

[19] COLQUITT.—No. 1759 organized from parts of Nos. 799 and 1373, and No. 1769 from part of No. 1445, since 1910.

[20] COOK.—Organized from parts of Berrien and Lowndes Counties in 1919.

MINOR CIVIL DIVISION.	1920	1910	1900
Coweta County	**29,047**	**28,800**	**24,980**
No. 645, Sixth, including Sharpsburg town	1,766	2,277	2,414
No. 646, Fifth, including Newnan city	8,588	7,439	5,375
No. 647, Fourth	1,328	1,430	1,469
No. 691, First, including Senoia city	2,357	2,551	2,290
No. 693, Third	1,928	1,979	1,912
No. 742, Cedar Creek	741	1,299	1,150
No. 746, Seventh	1,541	1,429	1,289
No. 755, Hurricane	1,310	1,363	1,009
No. 806, Second, [21] including Moreland and St. Charles towns	2,743	3,312	2,981
No. 992, Panther Creek	1,410	1,562	1,515
No. 1139, Grantville, including Grantville town	2,217	2,120	1,884
No. 1358, Turin, including Turin town	1,148	1,193	879
No. 1393, Haralson, including Haralson town	862	846	813
No. 1711, Raymond [21]	1,108	.....	.....
Crawford County	**8,893**	**8,310**	**10,368**
No. 494	800	819	1,076
No. 497	939	816	1,068
No. 521	711	655	1,000
No. 529	1,434	1,313	1,294
No. 532	1,370	1,238	1,424
No. 573, including Knoxville village	724	660	2,408
No. 577	696	764	815
No. 630	991	975	1,283
No. 1584, including Roberta town	1,228	1,070	.....
Crisp County	**18,914**	**16,423**	.....
No. 732, [22] including Arabi town	2,280	2,115	.....
No. 945	2,417	2,230	.....
No. 1004	1,791	1,954	.....
No. 1040 [22]	2,091	1,846	.....
No. 1451, including Cordele city	9,426	8,278	.....
No. 1697, Hatley [22]	900	.....	.....
Dade County	**3,918**	**4,139**	**4,578**
No. 873, Slygo	242	195	230
No. 875, Mill	305	317	380
No. 960, Trenton, including Trenton town	681	677	689
No. 974, Creek	400	393	499
No. 1037, McMahon, including New England town	310	391	391
No. 1038, Rising Fawn, including Rising Fawn town	585	909	740
No. 1089, Egypt	295	273	290
No. 1129, Upper	481	350	393
No. 1214, Mountain	238	162	116
No. 1222, Cole City	381	472	850
Dawson County	**4,204**	**4,686**	**5,442**
No. 820, Sanford	356	391	412
No. 830, Amicalola	439	343	382
No. 916, Shoal Creek	362	374	351
No. 931, Savannah	263	305	360
No. 979, Gilmer Cutoff	163	224	419
No. 989, Yellow Creek	582	695	757
No. 1016, Black	510	570	608
No. 1022, Barrettsville	272	389	490
No. 1023, Kilough	307	336	330
No. 1178, Dawsonville, including Dawsonville town	615	613	808
No. 1180, Purdy	189	257	347
No. 1323, High Shoals	146	189	188
Decatur County	**31,785**	**29,045**	**[23] 29,454**
No. 513, Bainbridge, including Bainbridge city	6,534	5,688	3,669
No. 635, Spring Creek	1,524	1,545	1,219
No. 694, Attapulgus	1,742	1,650	1,087
No. 914, Faceville	984	1,272	893
No. 1005, Bells	1,913	1,650	1,595
No. 1046, Donalsonville, including Donalsonville town	2,769	2,262	1,557
No. 1188, Pine Hill	2,775	1,905	3,586
No. 1277, Belchers	1,127	1,000	727
No. 1325, Recovery	849	870	900
No. 1342, Kendricks	1,095	901	730
No. 1361, Climax, including Climax town	1,984	1,974	1,697
No. 1387, Rock Pond	580	549	432
No. 1392, Fowlstown	1,270	1,348	1,147
No. 1430, Steam Mill, including Lela town	1,536	1,581	873
No. 1431, Iron City, including Iron City town	2,019	1,998	2,032
No. 1613, Brinson, including Brinson town	1,992	1,912	.....
No. 1646, Parkers [23]	1,102	1,040	.....

[21] COWETA.—No. 1711, Raymond, organized from part of No. 806 since 1910.

[22] CRISP.—No. 1697, Hatley, organized from parts of Nos. 732 and 1040 since 1910.

[23] DECATUR.—County total for 1900 includes population (7,310) of Nos. 553, 720, 1258, 1324, 1507, and 1558, taken to form part of Grady County, and of No. 621, taken to form part of No. 1046 and part of Grady County, between 1900 and 1910.

TABLE 2.—POPULATION OF COUNTIES BY MINOR CIVIL DIVISIONS: 1920, 1910, AND 1900—Continued.

[Numbers refer to militia districts. Counties for which no comparative totals for 1910 or 1900 are shown have been organized at some time between the censuses. Counties showing no comparative figures for militia districts for 1910 or 1900 have been redistricted at some time between the censuses. For changes in boundaries, etc., between 1910 and 1920, see footnotes; for those between 1900 and 1910, see Reports of the Thirteenth Census: 1910, Vol. II, Table 1, p. 342. For population of incorporated places, see Table 3.]

MINOR CIVIL DIVISION.	1920	1910	1900
Dekalb County	**44,051**	**27,881**	**21,112**
No. 487, Phillips	527	597	526
No. 524, Shallow Ford	611	628	542
No. 531, Decatur,[24] including Decatur town and part of East Lake town	10,169	5,724	4,360
No. 536, Panthersville	1,708	1,441	1,387
No. 563, Diamond	976	952	830
No. 572, Browning	1,250	1,089	903
No. 637, Evans	1,075	863	793
No. 683, Lithonia, including Lithonia town	2,917	3,177	2,548
No. 686, Cross Keys,[24] including Chamblee town	[24] 4,942	1,155	1,015
No. 1045, Stone Mountain, including Stone Mountain town	2,541	1,980	1,556
No. 1327, Clarkston, including Clarkston town	1,630	1,209	1,040
No. 1340, Mill	863	821	1,405
No. 1379, Edgewood	([24])	69	2,433
No. 1398, Redan	1,035	938	718
No. 1416, Doraville, including Doraville town	581	549	511
No. 1448, McWilliams	644	552	545
No. 1586, Kirkwood, including Kirkwood town and part of East Lake town	3,418	1,686	.....
No. 1666, East Atlanta	734	696	.....
Atlanta city[24] (part of)	8,430	3,755	.....
Dodge County	**22,540**	**20,127**	**13,975**
No. 317, Rawlins,[25] including Leon town	930	1,815	1,410
No. 339, Pondtown,[25] including Rhine town	2,121	2,176	1,600
No. 349, Lees, including Eastman city	5,015	5,096	3,545
No. 364, Mitchell	2,021	2,161	1,226
No. 384, Eddins	1,618	1,743	1,342
No. 1254, Chauncey,[25] including Chauncey town	1,546	1,908	1,586
No. 1438, Clark	520	1,254	497
No. 1454, Jones[25]	1,712	2,095	1,101
No. 1455, Empire, including Empire town	1,047	768	553
No. 1456, Mullis, including Chester town	1,266	1,111	1,125
No. 1674, Younker[25]	914	([25])	.....
No. 1702, Vilula[25]	1,141	.....	.....
No. 1709, Plainfield,[25] including Plainfield town	1,500	.....	.....
No. 1751, Milan,[25] including part of Milan town	1,189	.....	.....
Dooly County	**20,522**	**20,554**	**[26] 26,567**
No. 516	1,114	1,038	895
No. 535, including Vienna city	4,611	3,433	4,021
No. 585, including Byromville town	2,635	2,456	1,973
No. 633	933	996	1,200
No. 640, including Dooling town	1,438	1,279	1,059
No. 1012	2,523	3,127	2,010
No. 1466, including Unadilla town	3,206	3,381	2,720
No. 1470, including Pinehurst town	1,796	1,879	1,425
No. 1552	843	911	710
No. 1671, Lilly, including Lilly town	1,423	2,054	.....
Dougherty County	**20,063**	**16,035**	**13,679**
No. 620	1,494	2,262	1,956
No. 945, including part of Albany city	13,563	9,820	8,139
No. 1097, including part of Albany city	5,006	3,953	3,584
Douglas County	**10,477**	**8,953**	**8,745**
No. 730, Douglasville, including Douglasville town	3,699	2,460	2,176
No. 736, Chapel Hill	730	703	604
No. 784, Chestnut Log	680	601	615
No. 1259, Connors, including Winston town	1,586	1,638	1,539
No. 1260, Fairplay	1,160	1,003	1,254
No. 1271, Middle	616	771	775
No. 1272, Crombies	980	705	582
No. 1273, Salt Springs, including Lithia Springs town	1,026	1,072	1,200
Early County	**18,983**	**18,122**	**14,828**
No. 430, Cedar Springs	1,402	1,302	1,549
No. 510, Rockhill[27]	1,328	1,936	2,068
No. 854, Damascus, including Kestler town	2,581	2,513	2,454
No. 866, Blakely, including Blakely city	3,684	3,187	3,274
No. 1140, Urquhart[27]	1,517	2,198	1,200
No. 1164, Cuba	921	773	611
No. 1435, Arlington, including part of Arlington village	1,682	1,813	1,614
No. 1535, Colomokee	2,350	2,316	1,077
No. 1572, Jakin, including Jakin town	1,405	1,389	981
No. 1592, Lucile	874	695	.....
No. 1760[27]	1,239	.....	.....

[24] DEKALB.—Oakhurst town annexed to Decatur town since 1910. No population reported for No. 1379, Edgewood, in 1920. Militia districts within limits of Atlanta were abolished when municipal court was created in 1913. Population of No. 686 in 1920 includes that of Camp Gordon (3,857).

[25] DODGE.—Districts organized since 1910: No. 1702 from parts of Nos. 339 and 1254; No. 1709 from parts of Nos. 317 and 1454; No. 1751 from parts of Nos. 339, 1254, and 1702. No. 1674 organized between 1900 and 1910, but not returned separately in 1910.

[26] DOOLY.—County total for 1900 includes population (10,554) of Nos. 732, 945, 1004, 1040, and 1451, taken to form Crisp County and part of Turner County between 1900 and 1910.

[27] EARLY.—No. 1760 organized from parts of Nos. 510 and 1140 since 1910.

MINOR CIVIL DIVISION.	1920	1910	1900
Echols County	**3,313**	**3,309**	**3,209**
No. 719, Tarver	637	682	824
No. 904, Howell,[28] including Howell town	688	650	707
No. 1058, Statenville	600	740	361
No. 1211, Wrights Chapel	771	662	684
No. 1306, Alexanderville	617	575	633
Effingham County	**9,985**	**9,971**	**8,334**
No. 9	1,551	1,663	1,332
No. 10, including Guyton town	2,675	2,806	2,370
No. 11, including Springfield city	2,623	2,421	1,988
No. 12	2,102	2,008	1,546
No. 1559	1,034	1,073	1,089
Elbert County	**23,905**	**24,125**	**19,729**
No. 189, Elberton, including Elberton city	7,276	7,800	4,841
No. 190, Longstreet, including Middleton town and part of Beverly town	1,256	1,328	1,198
No. 191, Eliam	2,174	2,071	1,494
No. 192, Petersburg	1,099	1,066	819
No. 193, Wyches	804	1,030	966
No. 195, Ruckersville, including parts of Beverly and Ruckersville towns	1,272	1,101	1,270
No. 196, Moss, including part of Ruckersville town	982	1,067	1,051
No. 197, Pike	2,261	2,307	2,016
No. 199, Gaines	1,477	1,322	1,228
No. 201, Goshen, including Bowman city	2,583	2,445	2,223
No. 202, Webbsboro	1,342	1,185	1,244
No. 315, Centerville	1,379	1,403	1,379
Emanuel County[29]	**25,862**	**[29] 25,140**	**[29] 21,279**
No. 49	1,461	847	1,853
No. 50, including Oak Park town	1,704	1,302	880
No. 53, including Swainsboro city	4,921	5,172	3,953
No. 57, including Summertown town	2,616	1,950	2,079
No. 58, including Stillmore town	2,203	2,414	1,991
No. 395,[29] including Covena and Norristown towns	1,021	3,316	2,504
No. 1208	1,846	1,332	1,142
No. 1333, including Camoochee town	1,215	864	1,150
No. 1429, including Garfield town	1,676	1,317	976
No. 1452[29]	1,133	1,148	997
No. 1502, including Nunez town	1,138	1,054	825
No. 1560,[29] including Graymont city and Summit town	3,398	3,095	1,570
No. 1748,[29] including part of Adrian town	1,530	.....	.....
Evans County[30]	**6,594**	.....	.....
No. 401, Daisy	1,594	.....	.....
No. 1366, Haw Pond	587	.....	.....
No. 1607, Hagan, including Claxton town and Hagan city	2,511	.....	.....
No. 1738	1,100	.....	.....
No. 1739, Bellville	802	.....	.....
Fannin County	**12,103**	**12,574**	**11,214**
No. 844, Noontootla	433	698	641
No. 913, Morganton, including Morganton town	1,198	1,413	1,368
No. 980, Caldwell	881	898	936
No. 1025, Fairplay	586	676	573
No. 1027, Skeinah	370	540	577
No. 1029, Hot House	714	632	666
No. 1047, Sugar Creek	627	694	740
No. 1130, Mobile, including Fry town	1,242	994	765
No. 1205, Flint Hill, including Epworth and McCaysville towns	3,075	2,378	812
No. 1242, Rock Creek	32	228	384
No. 1265, Toccoa, including Blue Ridge city	1,524	1,637	2,048
No. 1308, Hemptown	556	611	615
No. 1457, Mineral Bluff, including Mineral Bluff town	646	838	566
No. 1488, Stock Hill	219	337	523
Fayette County	**11,396**	**10,966**	**10,114**
No. 495, Starrs Mill	1,421	1,400	1,276
No. 496, Fayetteville, including Fayetteville city	2,976	2,765	2,265
No. 538, Woolseys, including Woolsey town	1,222	1,343	1,299
No. 549, Rear Over	1,340	1,334	1,203
No. 624, Shake Rag	1,510	1,311	1,494
No. 709, Black Rock	446	459	378
No. 1248, Hopeful	825	721	699
No. 1262, Europe	536	492	495
No. 1293, Brooks Station, including Brooks town	1,120	1,081	1,005

[28] ECHOLS.—Name of No. 904 changed from Valentine since 1910.

[29] EMANUEL.—No. 59 and part of No. 1560 taken to form part of Candler County in 1914, and part of No. 395 to form part of Treutlen County in 1919. County totals include population (1,329 in 1910; 1,359 in 1900) of No. 59. No. 1748 organized from parts of Nos. 395 and 1452 since 1910.

[30] EVANS.—Organized from parts of Bulloch and Tattnall Counties in 1914.

TABLE 2.—POPULATION OF COUNTIES BY MINOR CIVIL DIVISIONS: 1920, 1910, AND 1900—Continued.

[Numbers refer to militia districts. Counties for which no comparative totals for 1910 or 1900 are shown have been organized at some time between the censuses. Counties showing no comparative figures for militia districts for 1910 or 1900 have been redistricted at some time between the censuses. For changes in boundaries, etc., between 1910 and 1920, see footnotes; for those between 1900 and 1910, see Reports of the Thirteenth Census: 1910, Vol. II, Table 1, p. 342. For population of incorporated places, see Table 3.]

MINOR CIVIL DIVISION.	1920	1910	1900
Floyd County	**39,841**	**36,736**	[31] 33,113
No. 829, Cave Springs, including Cave Springs town	2,142	2,253	2,283
No. 855, North Carolina	1,250	1,249	1,206
No. 859, Watters [31]	2,418	2,353	1,224
No. 919, Rome, including Rome city	14,150	13,696	14,035
No. 923, Texas Valley [31]	873	1,174	1,185
No. 924, Barkers	1,101	1,081	1,098
No. 949, Floyd Springs [31]	618	1,301	1,096
No. 962, Chulio	1,499	1,457	1,191
No. 1048, Etowah	1,544	1,215	892
No. 1059, Livingston	700	451	789
No. 1120, Mount Alto [31]	2,548	2,046	1,122
No. 1337, Everett Springs	544	674	590
No. 1453, Fosters Mill	517	363	472
No. 1478, Vans Valley	1,665	846	975
No. 1504, Howells	1,382	1,270	1,045
No. 1562, Lindale	3,962	6,699	2,043
No. 1569, State Line	650	600	614
No. 1688, Glenwood	984	1,008	.....
No. 1719, Armuchee [31]	1,285	.....	.....
Forsyth County	**11,755**	**11,940**	**11,550**
No. 795, Big Creek	1,721	1,855	1,733
No. 835, Hightowers	661	713	802
No. 841, Chestatee	934	1,020	1,355
No. 878, Barker	726	710	651
No. 879, Cumming, including Cumming town	2,185	2,061	1,808
No. 880, Vickery Creek	1,041	1,100	1,022
No. 885, Chattahoochee	721	824	1,129
No. 1276, Bells	589	524	520
No. 1351, Rolands	675	641	707
No. 1413, Settendown [32]	791	1,236	1,116
No. 1437, Coal Mountain	718	743	707
No. 1599, New Bridge	492	513	.....
No. 1727, Ducktown, [32] including Ducktown town	501	.....	.....
Franklin County	**19,957**	**17,894**	[33] 17,700
No. 206, Bryant, including Lavonia city	2,812	2,779	2,093
No. 210, Gunnell	1,206	1,044	1,483
No. 211, Flintsville	881	807	1,255
No. 212, Red Hill [33]	1,271	1,000	969
No. 213, Gumlog	1,178	1,107	1,334
No. 263, Dooley	1,065	941	869
No. 264, Carnesville, including Carnesville city	2,946	2,595	2,202
No. 370, Manley, including part of Royston city	2,261	1,959	1,821
No. 812, Stringes	1,114	1,004	1,163
No. 1363, Canon, including part of Canon town	1,954	1,885	1,178
No. 1377, Wilborn	1,104	1,003	1,070
No. 1420, Middle River	1,345	1,004	950
No. 1686, Ashland	820	706	.....
Fulton County [34]	**232,606**	**177,733**	**117,363**
No. 469, Cooks	3,307	2,085	6,558
No. 479, Bryants [34]	1,040	942	826
No. 530, Black Hall [34]	[34] 3,348	2,058	3,226
No. 722, Buckhead	2,603	1,716	1,397
No. 1100, Oak Grove	784	899	787
No. 1289, Adamsville [34]	898	961	1,084
No. 1328, Collins	4,404	3,284	2,419
No. 1332, East Point, including East Point town	6,283	4,315	3,300
No. 1348, South Bend	6,877	3,780	3,222
No. 1362, Peachtree [34]	1,123	1,005	2,217
No. 1422, Edgewood	1,063	472	1,552
No. 1511, Battle Hill	1,494	876	813
No. 1589, Hapeville, including Hapeville town	3,088	2,173	.....
No. 1615, College Park, coextensive with College Park town	3,622	2,173	.....
No. 1762, Poole [34]	806	.....	.....
Atlanta city [34] (part of)	192,186	151,084	89,872
Gilmer County	**8,406**	**9,237**	**10,198**
No. 850, Ellijay, including East Ellijay town and Ellijay city	2,556	2,583	2,472
No. 864, Tickanetley	414	440	429
No. 907, Boardtown	528	639	784
No. 932, Cartecay	742	801	905
No. 958, Mountaintown	731	859	942
No. 1009, Tails Creek	437	518	774
Gilmer County—Continued.			
No. 1035, Leaches	390	509	505
No. 1091, Ball Ground	492	464	584
No. 1135, Town Creek	342	423	338
No. 1136, Cherry Log	396	492	619
No. 1274, Ridgeway	207	289	341
No. 1302, Coosawattee	361	356	443
No. 1341, Diamond	362	382	472
No. 1355, Alto	241	289	335
No. 1498, Bucktown	207	193	255
Glascock County	**4,192**	**4,669**	**4,516**
No. 1167, including Gibson town	1,114	1,077	1,013
No. 1168	1,386	1,879	1,562
No. 1169, including Mitchell town	1,136	1,185	1,378
No. 1234	556	528	563
Glynn County	**19,370**	**15,720**	**14,317**
No. 25, Sea Islands	727	842	1,190
No. 26, including Brunswick city	15,955	11,968	10,410
No. 27	718	1,043	1,026
No. 1350, including Sterling town	1,633	1,557	1,247
No. 1499	337	310	444
Gordon County	**17,736**	**15,861**	**14,119**
No. 849, Calhoun, including Calhoun town	4,528	3,726	2,484
No. 856, Lily Pond	1,490	1,510	1,314
No. 874, Fairmount, including Fairmount town	1,338	1,151	886
No. 973, Seventh	1,446	1,425	1,302
No. 980, Resaca, including Resaca town	975	758	1,068
No. 1054, Sugar Valley, including Sugar Valley town	1,184	1,094	1,338
No. 1055, Plainville, including Plainville town	1,230	1,210	1,205
No. 1056, Sonoraville	1,558	1,455	1,635
No. 1057, Twenty-fourth, including Ranger town	840	795	511
No. 1063, Eighth	1,041	829	968
No. 1064, Costanaula	800	763	762
No. 1235, Coosawattee	803	653	646
No. 1595, Blue Springs	494	402	.....
Grady County	**20,306**	**18,457**	.....
No. 553, Higdon	1,488	1,351	.....
No. 576, Duncanville	1,275	1,592	.....
No. 621, Lime Sink	838	816	.....
No. 720, Whigham, including Whigham town	2,653	2,173	.....
No. 753, Cairo, including Cairo city	7,193	6,295	.....
No. 1258, Ragans, including Reno town	1,187	983	.....
No. 1440, Sponce	2,022	1,718	.....
No. 1507, Blowing Cave	1,623	1,380	.....
No. 1558, Spring Hill	973	1,071	.....
No 1641, Pine Park, including Pine Park town	1,054	1,078	.....
Greene County	**18,972**	**18,512**	**16,542**
No. 137, Fluker	639	523	541
No. 138, Woodville, including Woodville town	1,175	1,189	1,258
No. 140, Union Point, including Union Point town	2,020	2,378	1,659
No. 141, Caldwell, including part of Siloam town	1,202	1,339	1,549
No. 142, Siloam, including part of Siloam town	1,141	1,189	1,246
No. 143, Greensboro, including Greensboro city	3,647	3,490	2,402
No. 144, White Plains, including White Plains town	1,542	1,390	1,324
No. 145, Greshamville	1,234	1,192	782
No. 146, Branch	880	873	1,147
No. 147, Schull Shoals	742	758	933
No. 148, Penfield, including Penfield town	1,048	1,125	1,102
No. 149, Wrayswood [35]	781	724	514
No. 160, Liberty	660	516	500
No. 161, Parks	709	580	400
No. 162, Criddelle	471	437	429
No. 163, Walkers [35]	991	800	756
Gwinnett County [36]	**30,327**	[36] 28,824	[36] 25,585
No. 404, Goodwin	700	536	2,019
No. 405, Berkshire	1,758	1,376	1,283
No. 406, Pinckneyville, including Norcross town	3,028	2,719	2,191
No. 407, Lawrenceville, including Lawrenceville town	4,411	3,330	2,535
No. 408, Cates	1,874	1,650	1,515
No. 444, Hog Mountain	920	944	866
No. 478, Harbins	1,292	1,191	1,242
No. 544, Martins	1,492	1,262	1,260
No. 550, Sugar Hill, [36] including Buford town	4,267	3,526	3,226

[31] FLOYD.—Total for 1900 includes population (653) of No. 1516, annexed to No. 859 between 1900 and 1910. No. 1719 organized from parts of Nos. 923 and 949 since 1910. No. 1120, Mount Alto, returned as Flatwoods in 1910 and 1900.

[32] FORSYTH.—No. 1727 organized from No. 1413 since 1910.

[33] FRANKLIN.—Total for 1900 includes population (1,813) of Nos. 215 and 267, taken to form part of Stephens County between 1900 and 1910. Name of No. 212 changed from Byram since 1910.

[34] FULTON.—Part of Campbell County annexed in 1916. Parts of Nos. 530 and 1362 annexed to Atlanta city since 1910. Militia districts Nos. 1026 and 1234, contained within the limits of Atlanta city, were abolished when municipal court was created in 1913; No. 1762 organized from parts of Nos. 479, 530, and 1289 since 1910. Population of No. 530, Black Hall, in 1920 includes that of Camp Jessup and U. S. A. post hospital at Fort McPherson (2,894).

[35] GREENE.—Name of No. 149 changed from Foster, and No. 163 from Hutcherson, since 1910.

[36] GWINNETT.—County totals include population (4,012 in 1910; 3,061 in 1900) of No. 316, Ben Smith, taken to form part of Barrow County, and of Nos. 562, Cains, and 1587, Rocky Creek, parts taken to form part of No. 1749 and part of Barrow County, in 1915. No. 1604 returned as No. 1694 in 1910. West Buford town annexed to Buford town since 1910. No. 1749, Duncans, organized from parts of Nos. 562, 1397, and 1587 since 1910.

TABLE 2.—POPULATION OF COUNTIES BY MINOR CIVIL DIVISIONS: 1920, 1910, AND 1900—Continued.

[Numbers refer to militia districts. Counties for which no comparative totals for 1910 or 1900 are shown have been organized at some time between the censuses. Counties showing no comparative figures for militia districts for 1910 or 1900 have been redistricted at some time between the censuses. For changes in boundaries, etc., between 1910 and 1920, see footnotes; for those between 1900 and 1910, see Reports of the Thirteenth Census: 1910, Vol. II, Table 1, p. 342. For population of incorporated places, see Table 3.]

MINOR CIVIL DIVISION.	1920	1910	1900
Gwinnett County—Continued.			
No. 571, Rockbridge	1,435	1,315	1,236
No. 1203, Duluth, including Duluth town	1,646	1,324	1,084
No. 1295, Bay Creek, including Grayson town	2,338	1,952	1,629
No. 1397, Pucketts [36]	948	1,094	992
No. 1564, Dacula, including Dacula town	916	844	770
No. 1578, Garner	760	699	676
No. 1604, Suwanee, [36] including Suwanee town	1,472	1,050	.....
No. 1749, Duncans [36]	1,070	.....	.....
Habersham County	10,730	10,134	[37] 13,604
No. 409, Clarksville, including Clarksville town	1,621	1,536	1,382
No. 414, Mud Creek, [37] including part of Alto town	794	935	946
No. 422, Deep Creek, including Tallulah Park town	706	766	1,224
No. 501, Batesville	537	526	750
No. 666, Cool Springs	215	329	354
No. 752, Center Hill, including Mount Airy town	1,191	1,132	1,229
No. 977, Fairplay	359	360	421
No. 1021, Fork	610	428	425
No. 1391, Falling Water	401	350	528
No. 1449, Cornelia, including Cornelia town	1,723	1,713	1,058
No. 1486, Demorest, including Demorest town	957	987	560
No. 1612, Baldwin, including part of Baldwin town	512	555	.....
No. 1648, Glade Creek	405	517	.....
No. 1693, View [37]	699	.....	.....
Hall County	26,822	25,730	20,752
No. 268, Tadmore	1,456	1,497	1,232
No. 385, Morgan	678	821	834
No. 392, Clinchem	725	760	665
No. 403, Glade [38]	598	1,440	1,412
No. 410, Naramore, including part of Bellton town	623	576	663
No. 411, Gainesville, including Gainesville city	10,826	9,469	5,820
No. 413, Roberts	441	633	648
No. 434, Quillians [38]	967	1,860	1,363
No. 565, Wilsons	489	480	1,100
No. 569, Bark Camp	1,120	1,092	964
No. 570, Whelchels [38]	492	635	699
No. 575, Fork	644	739	725
No. 803, Big Hickory	548	444	380
No. 810, Polksville [38]	807	1,060	883
No. 1270, Flowery Branch, including Flowery Branch town	1,327	1,253	1,201
No. 1385, Candler	795	842	791
No. 1419, Friendship	425	488	499
No. 1557, Gillsville, including part of Gillsville town	904	873	783
No. 1605, Oakwood, including Oakwood town	757	768	.....
No. 1690, Lula, [38] including Lula town	750	.....	.....
No. 1695, Tom Bell [38]	418	.....	.....
No. 1745, Clermont, [38] including Clermont town	1,032	.....	.....
Hancock County	18,357	19,189	18,277
No. 101	1,075	1,185	1,231
No. 102, including part of Sparta city	3,606	3,752	3,116
No. 103	665	775	583
No. 104	505	645	694
No. 106, Powellton	727	688	704
No. 107	616	605	472
No. 108	852	871	650
No. 109	669	602	546
No. 111, Culverton	1,257	1,044	1,100
No. 112, Jewell	1,065	1,126	1,299
No. 113, including part of Sparta city	2,106	2,706	2,442
No. 114	963	899	973
No. 116	1,334	1,209	1,171
No. 117	1,251	1,292	1,480
No. 118	1,666	1,790	1,816
Haralson County	14,440	13,514	11,922
No. 653, Tallapoosa, including Tallapoosa city	3,654	2,873	3,005
No. 813, Seventh	964	1,073	1,365
No. 1077, Mountain View	388	381	350
No. 1078, Little Creek [39]	424	456	259
No. 1143, Buchanan, including Buchanan city	2,357	2,227	1,869
No. 1226, Buncombe	812	538	440
No. 1251, Bremen, including Bremen town	1,696	1,597	847
No. 1336, Felton	570	673	730
No. 1426, Waco, including Waco town	939	917	826
No. 1475, Draketown	1,262	1,210	1,368
No. 1512, Berea	297	441	268
No. 1574, Steadman	636	614	595
No. 1585, Corinth	441	514	.....

[36] GWINNETT.—For footnote, see preceding page.

[37] HABERSHAM.—County total for 1900 includes population (4,727) of Nos. 371, 402, 440, and 1473, parts taken to form part of Stephens County and parts annexed to other districts between 1900 and 1910. No. 1693 organized from part of No. 414 since 1910.

[38] HALL.—Districts organized since 1910: No. 1690 from part of No. 403; No. 1695 from parts of Nos. 434, 570, and 810; and No. 1745 from parts of Nos. 434 and 810.

[39] HARALSON.—Name of No. 1078 changed from Wildcat since 1910.

MINOR CIVIL DIVISION.	1920	1910	1900
Harris County	15,775	17,886	18,009
No. 672, Hamilton, including Hamilton city	1,982	2,151	2,278
No. 679, Whitakers	627	944	1,011
No. 695, Ellerslie	1,166	1,303	1,489
No. 696, Cataula	1,146	1,297	1,388
No. 703, Goodmans, including Chipley town	1,563	1,607	1,393
No. 707, Lower Nineteenth	1,018	1,367	1,294
No. 717, Blue Springs	936	1,270	1,380
No. 781, Davidson	1,002	1,013	993
No. 782, Milners Cross Roads	744	814	679
No. 786, Valley Plains	1,564	1,434	1,491
No. 920, Whitesville	789	924	1,012
No. 934, Waverly Hall	1,475	1,716	1,505
No. 1186, Upper Nineteenth	385	604	681
No. 1247, Cochrans	1,378	1,442	1,415
Hart County	17,944	16,216	14,492
No. 1112, Town, including Hartwell city	5,322	4,468	3,882
No. 1113, Ray, including part of Royston city	2,240	2,112	1,611
No. 1114, Smith	1,526	1,242	1,282
No. 1115, Reed Creek	1,513	1,446	1,350
No. 1116, Hall, including Bowersville town and part of Canon town	1,508	1,429	1,144
No. 1117, Shoal Creek	2,121	2,150	2,142
No. 1118, McCurry	2,059	2,033	1,844
No. 1119, Alford	1,155	1,336	1,237
Heard County	11,126	11,189	11,177
No. 693, Cooksville	514	636	764
No. 702, Houston	652	656	868
No. 761, Texas [40]	865	1,516	1,567
No. 779, Enon Grove	618	859	955
No. 788, Franklin, including Franklin city	1,546	1,574	1,572
No. 792, Centralhatchee, including Centralhatchee town	839	778	1,636
No. 938, Corinth, including Corinth town	549	639	729
No. 939, State Line [40]	884	1,073	1,014
No. 987, Rockalo	1,267	1,192	1,512
No. 1517, Walnut Hill [40]	796	721	560
No. 1657, Glenloch	1,139	862	.....
No. 1678, Loftin	816	683	.....
No. 1705, Waresville [40]	646	.....	.....
Henry County	20,420	19,927	18,602
No. 486, Sixth	1,184	1,017	1,151
No. 489, Tussahaw	1,492	1,339	1,497
No. 491, Loves	1,050	1,064	958
No. 498, McDonough, including McDonough city	3,361	3,046	2,725
No. 576, Locust Grove, including Locust Grove town	1,777	2,036	1,670
No. 611, McMullen	1,119	1,019	1,010
No. 622, Brushy Knob	765	733	713
No. 638, Beersheba	1,013	1,036	1,076
No. 641, Lowes	1,462	1,355	1,363
No. 723, Hampton, including Hampton city	2,954	3,044	2,360
No. 767, Sandy Ridge	1,130	1,252	1,308
No. 775, Stockbridge, including Stockbridge town	1,608	1,592	1,483
No. 888, Shake Rag	795	723	601
No. 1477, Flippen	710	671	687
Houston County [41]	21,964	[41] 23,609	[41] 22,641
No. 500, Upper Eleventh	586	864	917
No. 527, Tenth	1,659	1,750	1,657
No. 528, Ninth, including Fort Valley city	6,277	5,358	3,986
No. 541, Old Thirteenth, including Elko town	1,252	1,350	1,351
No. 542, Twelfth, including Grovania town	1,577	1,010	1,550
No. 619, Lower Town, including part of Perry city	1,196	1,521	1,592
No. 765, Upper Fourteenth	547	1,443	1,487
No. 769, Lower Fifth	1,149	1,290	1,251
No. 771, Upper Fifth	1,764	1,752	1,815
No. 887, Sixth	2,073	2,067	2,111
No. 926, New Thirteenth	1,342	1,573	1,477
No. 928, Upper Town, including part of Perry city	1,187	1,267	1,208
No. 970, Lower Eleventh	1,355	942	943
Irwin County	12,670	10,461	[42] 13,645
No. 518, Old Fifth [42]	581	991	904
No. 901, Irwinville	1,018	773	2,100
No. 1388, Minnie	628	574	839
No. 1421, Roberts	775	746	376
No. 1529, Ocilla, including Ocilla city	4,888	4,211	1,740

[40] HEARD.—No. 1705 organized from parts of Nos. 761, 939, and 1517 since 1910.

[41] HOUSTON.—County totals include population (1,422 in 1910; 1,296 in 1900) of territory detached from Houston and annexed to Macon County since 1910. Dispute over this territory still pending in courts.

[42] IRWIN.—County total for 1900 includes population (7,677) of Nos. 432, 690, and 982, taken to form parts of Nos. 1643 and 1670; of No. 1537, taken to form part of Ben Hill County; and of No. 1550, taken to form parts of Tift and Turner Counties, between 1900 and 1910. No. 1753 organized from part of No. 518 since 1910.

TABLE 2.—POPULATION OF COUNTIES BY MINOR CIVIL DIVISIONS: 1920, 1910, AND 1900—Continued.

[Numbers refer to militia districts. Counties for which no comparative totals for 1910 or 1900 are shown have been organized at some time between the censuses. Counties showing no comparative figures for militia districts for 1910 or 1900 have been redistricted at some time between the censuses. For changes in boundaries, etc., between 1910 and 1920, see footnotes; for those between 1900 and 1910, see Reports of the Thirteenth Census: 1910, Vol. II, Table 1, p. 342. For population of incorporated places, see Table 3.]

MINOR CIVIL DIVISION.	1920	1910	1900
Irwin County—Continued.			
No. 1643, Osierfield,[42] including Osierfield town	1,083	988	.....
No. 1661, Mystic, including Mystic town	886	749	.....
No. 1662, Abba	945	834	.....
No. 1670, Fletcher[42]	830	595	.....
No. 1753[42]	1,036	.....	.....
Jackson County[43]	**24,654**	***30,169**	***24,039**
No. 242, Red Stone	1,155	.....	.....
No. 245, Jefferson, including Arcade and Jefferson cities	3,585	.....	.....
No. 248, Randolph	1,267	.....	.....
No. 253, Newtown, including Nicholson town	1,935	.....	.....
No. 255, Minish, including Commerce city	5,137	.....	.....
No. 257, Harrisburg	2,186	.....	.....
No. 428, Cunningham, including Pendergrass town	1,263	.....	.....
No. 455, Miller	1,633	.....	.....
No. 465, Wilson, including part of Maysville town	1,546	.....	.....
No. 1407, Hoschton, including Braselton and Hoschton towns	1,604	.....	.....
No. 1691, Talmo	926	.....	.....
No. 1704, Center, including Center town	948	.....	.....
No. 1747, Attica	1,469	.....	.....
Jasper County	**16,362**	**18,552**	**15,033**
No. 202, Lazenby	634	600	485
No. 288, Horeb, including Aikenton town	778	672	595
No. 289, Smith and Jordan	879	869	754
No. 290, Wyatt	1,157	900	925
No. 291, Blackwell	501	816	737
No. 292, Henderson and Cook	392	698	712
No. 293, Hillsboro, including Hillsboro town	933	788	754
No. 294, Johnson and Malone	654	735	773
No. 295, Monticello, including Monticello city	3,164	2,856	2,297
No. 296, Martin and Burney	498	652	714
No. 297, Thompson and Barnes	997	1,117	1,054
No. 363, Shady Dale, including Machen and Shady Dale towns	1,508	1,752	1,437
No. 364, Denegal	509	500	446
No. 365, Lawrence	891	729	477
No. 373, Gladesville	973	881	910
No. 379, Minter and Gilstrap	958	953	936
No. 380, Robinson and Kelly	799	917	902
No. 905, Waters	47	117	125
Jeff Davis County	**7,322**	**6,050**	.....
No. 1364, Hazelhurst, including Hazelhurst city	3,308	2,748	.....
No. 1620, Whitehead	1,021	834	.....
No. 1621, Altamaha	795	933	.....
No. 1622, Ocmulgee	833	620	.....
No. 1631, Blackburn	1,305	915	.....
Jefferson County	**22,602**	**21,379**	**18,212**
No. 76, Stapletons Cross Roads[44]	1,342	1,256	1,694
No. 77, Stellaville, including Stellaville town	2,375	2,245	1,846
No. 78, Venice	570	1,332	996
No. 79, Grange	1,220	1,406	1,210
No. 81, Wrens, including Wrens town	2,957	2,596	1,880
No. 82, Louisville, including Louisville city	2,156	1,636	1,574
No. 83, Wadley, including Wadley town	4,013	3,311	2,815
No. 84, Alexander	1,828	1,692	1,557
No. 85, Bartow, including Bartow town	3,306	2,945	2,772
No. 1460, Stapleton,[44] including Stapleton town	1,586	1,696	1,868
No. 1593, Avera, including Avera town	1,240	1,264	.....
Jenkins County	**14,328**	**11,520**	.....
No. 1634, Birdsville	1,689	1,339	.....
No. 1635, Millen, including Millen city	5,048	4,414	.....
No. 1636, Green Fork	1,167	852	.....
No. 1637, Big Horse Creek	678	386	.....
No. 1638, Scarboro	1,247	977	.....
No. 1639, Lewis	1,524	1,206	.....
No. 1640, Butts	2,975	2,256	.....
Johnson County	**13,546**	**12,897**	**11,409**
No. 55, Kite, including Kite town	1,458	1,223	1,196
No. 56, Pullens	911	864	724
No. 1201, Wrightsville, including Wrightsville city	3,981	3,734	3,014
No. 1202, Ring Jaw	688	750	724
No. 1203, Ivy	750	660	810
No. 1266, Smith,[45] including Scott town	1,159	1,776	1,041
No. 1301, Buckeye	1,361	1,242	1,343
Johnson County—Continued.			
No. 1326, Powell	997	972	455
No. 1396, Price	500	440	480
No. 1405, Span	863	1,236	1,022
No. 1746,[45] including part of Adrian town	878	.....	.....
Jones County	**13,269**	**13,103**	**13,358**
No. 202, Wallace	766	1,000	868
No. 299, Finneys	453	410	542
No. 300, Barrons	1,375	1,261	1,198
No. 301, Tranquilla	878	845	973
No. 304, Roberts	1,138	838	1,099
No. 305, Lesters	845	850	850
No. 347, Towles	364	446	505
No. 358, Popes, including Haddock town	1,280	1,387	1,149
No. 359, Burden	915	1,172	1,319
No. 360, Whites	660	840	720
No. 361, Hawkins	918	974	745
No. 377, Hammocks	478	554	482
No. 378, Ethridge	526	545	520
No. 447, Sanders	721	436	548
No. 450, Clinton, including Gray town	945	670	658
No. 459, Davidson	1,007	875	1,182
Laurens County	**39,605**	**35,501**	**25,908**
No. 52, Smiths	1,257	1,390	1,278
No. 86, Buckeye	1,517	1,726	1,832
No. 341, Burgamy	1,287	1,245	1,142
No. 342, Dublin, including Dublin city	11,478	9,606	6,298
No. 343, Pinetucky	2,194	2,100	1,402
No. 344, Hampton Mill, including Dexter town	3,204	2,923	2,559
No. 345, Harvard, including Montrose town	1,370	1,137	1,905
No. 391, Bailey	1,499	1,296	1,309
No. 1300, Jackson, including Brewton and Lovett towns	1,870	1,782	1,207
No. 1338, Oconee,[46] including Minter town	1,461	2,282	1,528
No. 1367, Lowery	2,112	1,870	1,242
No. 1368, Burch	2,341	1,611	891
No. 1369, Reedy Springs, including Rentz town	1,886	1,619	1,904
No. 1412, Carters	1,141	1,181	1,351
No. 1681, Dudley, including Dudley town	1,759	1,893	.....
No. 1682, Cadwell, including Cadwell town	1,805	1,840	.....
No. 1720, Rockledge,[46] including Rockledge town	1,424	.....	.....
Lee County	**10,904**	**11,679**	**10,344**
No. 738, Palmyra	1,865	2,445	2,629
No. 915, Leesburg, including Leesburg city	2,745	2,860	1,949
No. 975, Redbone	1,435	1,608	1,327
No. 976, Smithville, including Smithville town	2,180	2,210	1,954
No. 1238, Chokee	2,679	2,556	2,485
Liberty County	**12,707**	**12,924**	**13,093**
No. 15	2,604	3,195	3,202
No. 16[47]	913	1,521	1,777
No. 17, including Hinesville town	1,615	1,388	1,398
No. 24, including Ludowici town	1,304	1,401	1,150
No. 1132	1,043	794	831
No. 1359	1,168	1,606	1,498
No. 1458	859	691	837
No. 1476	716	762	987
No. 1543, including Willie town	1,204	890	1,067
No. 1544	184	229	346
No. 1672	425	447	.....
No. 1756[47]	672	.....	.....
Lincoln County	**9,739**	**8,714**	**7,156**
No. 182, Shady Hill	651	681	684
No. 183, Salem	1,035	1,003	842
No. 184, Samuels	1,303	1,203	964
No. 185, Sybert	964	1,052	760
No. 186, Lincolnton, including Lincolnton town	2,155	1,598	1,191
No. 187, Goshen	1,177	1,048	939
No. 188, White Plains	979	918	807
No. 269, Parks	1,475	1,211	969
Lowndes County[48]	**26,521**	**24,436**	**20,036**
No. 658, Lower Fork	1,802	1,725	1,311
No. 661, Naylor, including Naylor town	2,059	2,487	2,381
No. 662, Clyattville	1,701	1,713	1,511
No. 663, Valdosta, including Valdosta city	14,066	11,715	8,532
No. 1246, Ousley	1,290	1,132	1,305
No. 1267, Hahira, including Hahira town	2,029	2,003	1,297
No. 1268, Lake Park, including Lake Park town	1,266	1,414	1,571
No. 1307, Cat Creek	1,602	1,343	1,082
No. 1500, Dasher	706	904	1,046

* See headnote.

[42] IRWIN.—For footnote, see preceding page.

[43] JACKSON.—Part taken to form part of Barrow County in 1915.

[44] JEFFERSON.—Name of No. 1460, Stapleton, changed from Spread since 1910. No. 76, Stapletons Cross Roads, returned as Stapleton in 1910.

[45] JOHNSON.—No. 1746 organized from part of No. 1266 since 1910.

[46] LAURENS.—No. 1720 organized from part of No. 1338 (including Rockledge town) since 1910.

[47] LIBERTY.—No. 1756 organized from part of No. 16 since 1910.

[48] LOWNDES.—Part taken to form part of Cook County in 1919.

TABLE 2.—POPULATION OF COUNTIES BY MINOR CIVIL DIVISIONS: 1920, 1910, AND 1900—Continued.

[Numbers refer to militia districts. Counties for which no comparative totals for 1910 or 1900 are shown have been organized at some time between the censuses. Counties showing no comparative figures for militia districts for 1910 or 1900 have been redistricted at some time between the censuses. For changes in boundaries, etc., between 1910 and 1920, see footnotes; for those between 1900 and 1910, see Reports of the Thirteenth Census: 1910, Vol. II, Table 1, p. 342. For population of incorporated places, see Table 3.]

MINOR CIVIL DIVISION.	1920	1910	1900
Lumpkin County	5,240	5,444	7,433
No. 821, Auraria	478	585	1,005
No. 831, Martins Ford	305	268	339
No. 837, Dahlonega, including Dahlonega city	913	1,089	1,623
No. 838, Shoal Creek	419	349	418
No. 840, Nimblewill	287	332	453
No. 900, Yahoola	297	334	517
No. 935, Davis	386	382	371
No. 999, Crumbys	193	201	267
No. 1051, Wahoo	439	330	368
No. 1116, Chestatee	249	264	425
No. 1244, Frogtown	245	177	180
No. 1252, Hightower	188	279	372
No. 1296, Cane Creek	255	245	262
No. 1352, Mill Creek	295	288	300
No. 1415, Jones Creek	67	96	162
No. 1551, Porter Springs	224	225	371
McDuffie County	11,509	10,325	9,804
No. 132, Republican	1,109	1,230	1,403
No. 133, Dearing, including Dearing town	2,470	1,767	1,960
No. 134, Thomson, including Thomson town	5,023	4,949	3,843
No. 152, Mount Auburn	1,212	1,103	1,155
No. 274, Wrightsboro	1,695	1,276	1,443
McIntosh County	5,119	6,442	6,537
No. 22	804	897	153
No. 271, Darien, including Darien city	1,433	2,208	3,129
No. 1312	291	567	503
No. 1480	774	543	814
No. 1514, Barrington	693	1,089	801
No. 1515, Crescent	1,124	1,138	1,137
Macon County [49]	17,667	15,016	14,093
No. 543, Marshallville, including Marshallville town	2,436	2,501	2,288
No. 740	544	715	818
No. 757, including Ideal town	2,004	1,342	1,203
No. 770, Montezuma, including Montezuma town	5,613	5,067	4,643
No. 814	1,190	1,806	1,822
No. 1002	1,036	1,061	1,085
No. 1070, Oglethorpe, including Oglethorpe city	2,605	2,524	2,174
Territory annexed from Houston County [49]	2,239	.....	.....
Madison County	18,803	16,851	13,224
No. 203, Fork, including Carlton town	1,297	1,102	1,111
No. 204, Danielsville, including Danielsville city	2,882	2,560	1,842
No. 205, Brookline, including Comer town	2,379	2,216	2,614
No. 262, Pocotalago, including Ila town	2,615	2,471	1,712
No. 382, Grove Hill, including Colbert and Hull towns	3,421	2,731	2,120
No. 383, Pitman	2,276	2,142	1,700
No. 438, Mill	1,891	1,578	1,292
No. 591, Harrison, including part of Royston city	1,133	1,174	833
No. 1016, Collins	909	877	.....
Marion County	7,604	9,147	10,080
No. 710, Kinchafoonee	620	849	1,020
No. 807, Buena Vista, including Buena Vista town	2,180	2,518	2,725
No. 808, Tazwell	751	900	993
No. 948, Brantley	1,023	1,294	1,344
No. 955, Fort Perry	739	746	821
No. 1034, Dranesville	955	1,320	1,424
No. 1336, Pine Knot	639	737	660
No. 1539, Doyle	697	783	1,093
Meriwether County	26,168	25,180	23,339
No. 657, Rocky Mount, including Rocky Mount town	1,769	1,808	1,779
No. 665, Greenville, including Greenville town	2,355	2,882	2,630
No. 669, Woodbury, including Woodbury town	2,477	2,430	2,155
No. 704, Warm Springs, including Bullochville town	1,413	1,286	1,050
No. 705, Alvaton,[50] including Alvaton town	1,474	1,453	1,341
No. 706, First, or Red Bone	421	308	391
No. 715, Odessa, including Odessadale town	2,073	2,441	2,272
No. 726, White Sulphur Springs, including Durand town	1,773	1,860	1,714
No. 809, St. Marks, including St. Marks town	1,091	1,276	1,386
No. 1213, Middle Ninth, including Gay town	2,266	2,172	2,052
No. 1281, Luthersville, including Luthersville town	1,395	1,368	1,281
No. 1290, Gill, including Manchester town	3,430	1,611	784
No. 1400, Lone Oak, including Lone Oak town	965	986	1,048
No. 1401, Jones Mill	403	444	491
No. 1408, Midway, including Primrose town	481	590	506
Meriwether County—Continued.			
No. 1474, Raleigh	659	632	654
No. 1495, Harris City	1,189	1,162	1,326
No. 1520, Chalybeate Springs, including Chalybeate Springs town	534	561	479
Miller County	9,565	7,986	6,319
No. 903, including Boykin town and Colquitt city	4,015	3,214	2,798
No. 1029, including Babcock town	2,828	2,437	1,588
No. 1160	2,722	2,335	1,933
Milton County	6,885	7,239	6,763
No. 823, Double Branch	1,265	1,245	1,160
No. 842, First	965	1,057	1,023
No. 892, Little River	715	675	556
No. 1172, Newtown	815	802	899
No. 1175, Crossville	928	894	770
No. 1176, Alpharetta, including Alpharetta town	1,260	1,592	1,529
No. 1226, Grogans	301	320	259
No. 1227, Big Creek	636	654	567
Mitchell County	25,588	22,114	14,767
No. 625, Baconton, including Baconton town	2,398	2,614	2,162
No. 791, Maples,[51] including Mapleton town	1,803	1,830	1,556
No. 1033, Branchville	1,608	2,144	775
No. 1173, Camilla, including Camilla town	8,085	5,991	4,668
No. 1194, Pelham, including Pelham town and part of Meigs town	4,844	4,501	2,836
No. 1299, Parker	1,960	1,605	1,386
No. 1548, Pebble City [51]	958	1,296	1,384
No. 1603, Sale City,[51] including Sale City town	1,839	1,330	.....
No. 1611, Raiford	1,084	803	.....
No. 1699, Hinsonton [51]	959	.....	.....
Monroe County	20,138	20,450	20,682
No. 466, Middlebrook	1,243	1,246	1,099
No. 467, Cabaniss	1,125	1,287	1,335
No. 473, Bentons	725	763	962
No. 474, Kelsey	886	822	796
No. 480, Forsyth, including Forsyth city	2,741	2,710	2,429
No. 504, Johnstonville	1,400	1,580	1,522
No. 523, Unionville	1,491	1,391	1,813
No. 539, Redbone	1,414	1,544	1,063
No. 554, Brantleys	1,036	1,038	961
No. 557, Culloden, including Culloden village	1,518	1,671	1,540
No. 595, Evers	1,057	1,065	1,043
No. 596, Dillard	1,486	1,437	1,386
No. 599, Russellville	820	728	634
No. 618, Burgays, including Bolingbroke town	904	1,180	1,242
No. 632, Proctors	1,068	923	1,215
No. 634, Cox	1,134	1,065	1,042
Montgomery County [52]	9,167	[52] 19,638	[52] 16,350
No. 275, Long Pond,[52] including Alston and Uvalda towns	2,583	2,427	1,839
No. 1343, Mount Vernon,[52] including Mount Vernon city	1,816	2,472	2,205
No. 1567, Higgston,[52] including Higgston town	1,110	1,018	1,736
No. 1654, Tarrytown,[52] including Tarrytown village	1,143	1,023	.....
No. 1757, Ailey,[52] including Ailey town	1,445	.....	.....
No. 1781, Kibbee-Tiger [52]	1,070	.....	.....
Morgan County	20,143	19,717	15,813
No. 276, City, including Madison city	3,299	3,408	2,888
No. 277, Martin	1,139	1,017	832
No. 278, Kingston, including Swords town	1,114	874	564
No. 279, Buckhead, including Buckhead town	1,807	1,635	880
No. 280, Fairplay	1,039	896	831
No. 281, Wellington, including Bostwick town and part of High Shoals town	1,146	1,135	1,010
No. 282, Adsboro	1,021	1,127	1,048
No. 283, Whitfield, including Rutledge town	1,280	1,284	989
No. 284, Harris	911	1,014	836
No. 285, Shepherds	1,360	1,311	1,119
No. 286, Mann	1,053	899	930
No. 396, Durdin	832	932	799
No. 397, Seats	1,509	1,447	1,186
No. 399, Askew, including Apalachee town	1,067	962	666
No. 400, Hello	734	767	417
No. 1463, Harwells, including Godfrey village	832	1,099	818

[49] MACON.—Territory detached from Houston County and annexed to Macon County since 1910. Dispute over this territory still pending in courts.

[50] MERIWETHER.—Name of No. 705 changed from Warnersville since 1910.

[51] MITCHELL.—No. 1699 organized from parts of Nos. 791 and 1548 since 1910. No. 1603, Sale City, returned as Alger in 1910.

[52] MONTGOMERY.—Totals include population (12,698 in 1910; 8,237 in 1900) of districts 393, 394, 1221, 1386, 1417, 1450, 1531, and 1600, taken to form Wheeler County and part of Treutlen County in 1913 and 1919, respectively, and of No. 1668, parts taken to form No. 1781 and part of Treutlen County in 1919. Total for 1900 also includes population (2,342) of No. 51, taken to form part of No. 1654 and part of Toombs County between 1900 and 1910. No. 1757 organized from parts of Nos. 275, 1343, and 1567, since 1910.

TABLE 2.—POPULATION OF COUNTIES BY MINOR CIVIL DIVISIONS: 1920, 1910, AND 1900—Continued.

[Numbers refer to militia districts. Counties for which no comparative totals for 1910 or 1900 are shown have been organized at some time between the censuses. Counties showing no comparative figures for militia districts for 1910 or 1900 have been redistricted at some time between the censuses. For changes in boundaries, etc., between 1910 and 1920, see footnotes; for those between 1900 and 1910, see Reports of the Thirteenth Census: 1910, Vol. II, Table 1, p. 342. For population of incorporated places, see Table 3.]

MINOR CIVIL DIVISION.	1920	1910	1900
Murray County	9,490	9,763	8,623
No. 824, Town, including Chatsworth and Spring Place towns	1,908	1,664	1,401
No. 825, Ball Ground	892	1,130	1,127
No. 874, Tenth [53]	979	1,305	1,058
No. 972, Doolittle	650	884	715
No. 984, Eighth	1,010	950	976
No. 1011, Alaculsa [53]	370	511	367
No. 1013, McDonald, including Crandall and Eton towns	1,345	1,477	978
No. 1039, Shuck Pen	1,105	1,086	1,147
No. 1291, Bull Pen	565	557	574
No. 1506, Doogan	293	199	280
No. 1713, Tennga, [53] including Tennga town	313	.....	.....
Muscogee County	44,195	36,227	29,836
No. 668, Lower Town, comprising part of Columbus city	10,025	7,980	7,469
No. 675, Upatoie	587	605	760
No. 772, McCrary, [54] including Bibb City town	5,643	5,133	8,879
No. 773, Upper Town, comprising part of Columbus city	21,100	12,574	4,707
No. 774, Steam Mill	1,450	1,658	1,536
No. 921, Bozemans	5,024	7,403	5,080
No. 1128, Edwards	366	814	805
Newton County	21,680	18,449	16,734
No. 420, Brick Store	1,700	1,395	1,399
No. 461, Stansells [55]	930	1,662	1,331
No. 462, Town, including Covington city and Covington Mills town	4,549	3,852	3,083
No. 463, Wyatt	710	572	550
No. 464, Brewers	673	721	677
No. 477, Hays	1,267	1,309	1,553
No. 546, Gaithers	502	561	646
No. 547, Downs (Oak Hill)	748	688	669
No. 567, Rocky Plains	1,139	1,112	1,097
No. 1249, Gum Creek [55]	934	1,030	1,070
No. 1261, Cedar Shoals, including Porterdale town	3,362	1,169	1,196
No. 1513, Leguin	1,078	915	815
No. 1522, Newborn, including Newborn town	913	1,132	1,499
No. 1525, Oxford, including Oxford town	1,004	998	1,149
No. 1618, Mansfield, including Mansfield town	1,296	1,333	.....
No. 1717, Almon [55]	875	.....	.....
Oconee County	11,067	11,104	8,602
No. 221, Watkinsville, including Watkinsville town	1,777	1,898	1,535
No. 222, Farmington, including Bishop town and Farmington city	1,527	1,279	900
No. 223, Scull Shoals	1,198	1,005	846
No. 224, Dark Corner	1,085	1,022	778
No. 225, Wildcat, including Barnett Shoals town	1,506	1,725	1,138
No. 239, High Shoals, including Eastville town and part of High Shoals town	1,279	1,685	1,483
No. 240, Buncombe, including Bogart town	1,181	1,121	929
No. 261, Salem	997	839	616
No. 1331, Mars Hill	517	530	377
Oglethorpe County	20,287	18,680	17,881
No. 226, Beaverdam	1,653	1,400	1,346
No. 227, Wolfskin	1,125	1,206	1,335
No. 228, Bowling Green	1,418	1,452	1,448
No. 229, Lexington, including Lexington town	1,930	1,369	1,960
No. 230, Woodstock	1,362	1,131	973
No. 232, Bairdstown	455	411	482
No. 233, Simston	2,417	2,648	2,123
No. 234, Falling Creek, including Maxeys town	1,812	1,977	1,650
No. 235, Pleasant Hill, including Smithonia town	1,146	1,055	1,081
No. 236, Grove Creek	2,022	2,019	1,870
No. 237, Glade	1,201	1,053	1,004
No. 238, Goose Pond	1,702	1,244	1,322
No. 1303, Crawford, including Crawford town	1,954	1,665	1,197
Paulding County	14,025	14,124	12,969
No. 832, Burnt Hickory	495	541	627
No. 839, Nineteenth	703	666	596
No. 942, Weddington	1,056	1,049	1,064
No. 951, Cain	1,097	1,171	1,076
No. 1003, Acorn Tree	627	606	1,014
No. 1043, California	785	1,113	1,023
No. 1080, Dallas, including Dallas town	2,886	2,540	1,866
No. 1081, Old Twentieth	712	777	885
No. 1087, Pumpkin Vine	568	621	634
No. 1207, Eutah	521	558	618
No. 1218, Humphrey	693	694	639
Paulding County—Continued.			
No. 1381, Hiram, including Hiram town	1,290	1,206	923
No. 1414, Braswell, including Braswell town	231	295	328
No. 1443, Tallapoosa	791	807	793
No. 1553, Union	760	677	515
No. 1554, Raccoon	301	381	368
No. 1596, Roxanna	509	422	.....
Pickens County	8,222	9,041	[56] 8,641
No. 794, Talking Rock	706	718	727
No. 899, Dug Road	833	1,023	955
No. 1026, Persimmon Tree	391	363	533
No. 1036, Truckwheel, including Talking Rock town	927	960	864
No. 1098, Town, including Jasper town	1,124	1,103	1,292
No. 1099, Grassy Knob	552	792	790
No. 1101, Jerusalem	622	670	672
No. 1129, Townsend	949	1,042	699
No. 1182, Sharp Top	147	322	421
No. 1370, Ludville [56]	689	[56] 960	612
No. 1492, Nelson, including Nelson town	622	711	354
No. 1509, Sharp Mountain	334	377	354
No. 1698, Big Ridge	326	([56])	.....
Pierce County [57]	11,934	*10,749	*8,100
No. 584, Blackshear, including Blackshear town	4,567	.....	.....
No. 590, Schlatterville	960	.....	.....
No. 1181, Patterson, including Patterson town	2,443	.....	.....
No. 1330, Sweats	601	.....	.....
No. 1491, Dowlings	352	.....	.....
No. 1534, Hoboken	1,029	.....	.....
No. 1609, Walkersville	736	.....	.....
No. 1694, Bristol, including Bristol town	1,156	.....	.....
Pike County	21,212	19,495	18,761
No. 505, Concord, including Concord town	1,860	1,771	1,404
No. 533, Barnesville, including Aldora and Barnesville cities	5,047	4,820	4,017
No. 534, Hollonville	1,473	1,230	1,248
No. 540, Milner, including Milner town	1,967	2,064	1,958
No. 545, Williamson, including Williamson town	1,611	1,247	1,073
No. 551, Meansville, including Meansville town	1,517	1,418	1,292
No. 580, Zebulon, including Zebulon city	1,997	1,844	1,524
No. 581, Eppinger	1,286	1,003	1,040
No. 592	1,786	1,581	1,499
No. 1465, Molena, including Molena city	1,929	1,727	2,026
No. 1494, Piedmont	739	790	780
Polk County	20,357	20,203	17,856
No. 1072, Rockmart, including Rockmart and Van Wert towns	3,042	2,942	3,474
No. 1073, Buncombe	613	924	1,027
No. 1074, Fish Creek	872	809	729
No. 1075, Cedartown, including Cedartown town	7,798	7,369	6,478
No. 1076, Hampton	1,323	1,345	1,862
No. 1079, Esom Hill	740	856	904
No. 1223, Youngs	806	1,048	1,203
No. 1447, Brownings	443	468	324
No. 1469, Blooming Grove	309	365	323
No. 1518, Antioch	890	952	697
No. 1570, Lake Creek	828	859	835
No. 1588, Aragon	2,693	2,266	.....
Pulaski County [58]	11,587	[58] 22,835	[58] 18,489
No. 364, Mitchells	1,272	1,556	990
No. 384, Hartford	1,270	2,475	2,019
No. 511, Duprees	1,425	1,447	1,249
No. 542, Hawkinsville, including Hawkinsville city	4,877	5,488	4,104
No. 764, Whitfield Mills	786	716	994
No. 1236, Blue Springs	974	853	1,115
No. 1677, Finleyson, including Finleyson town	983	925	.....
Putnam County	15,151	13,876	13,436
No. 306, Glades	555	522	600
No. 307, Rockville	1,056	1,035	1,027
No. 308, Popeastle	1,114	1,044	967
No. 309, Tompkins	824	599	620
No. 310, Donegal	726	743	750
No. 311, Opposition	645	789	847
No. 312, Garrard	619	745	822
No. 313, Johnson	470	573	590
No. 314, Kinderhook	758	740	678
No. 367, Fork	672	686	654

[53] MURRAY.—No. 1713, Tennga, organized from parts of Nos. 874 and 1011 since 1910.
[54] MUSCOGEE.—Name of No. 772 changed from Nances since 1910.
[55] NEWTON.—No. 1717 organized from parts of Nos. 461 and 1249 since 1910.

* See headnote.
[56] PICKENS.—County total for 1900 includes population (368) of No. 1287, annexed to No. 1370 between 1900 and 1910. No. 1698 not returned separately in 1910; included in No. 1370, Ludville.
[57] PIERCE.—Part taken to form part of Bacon County in 1914.
[58] PULASKI.—County totals include population (9,375 in 1910; 8,018 in 1900) of Nos. 348, 386, 387, 388, 1462, 1503, and 1573, taken to form Bleckley County in 1913.

TABLE 2.—POPULATION OF COUNTIES BY MINOR CIVIL DIVISIONS: 1920, 1910, AND 1900—Continued.

[Numbers refer to militia districts. Counties for which no comparative totals for 1910 or 1900 are shown have been organized at some time between the censuses. Counties showing no comparative figures for militia districts for 1910 or 1900 have been redistricted at some time between the censuses. For changes in boundaries, etc., between 1910 and 1920, see footnotes; for those between 1900 and 1910, see Reports of the Thirteenth Census: 1910, Vol. II, Table 1, p. 342. For population of incorporated places, see Table 3.]

MINOR CIVIL DIVISION.	1920	1910	1900
Putnam County—Continued.			
No. 368, Eatonton,[59] including Eatonton city	4,028	2,898	2,491
No. 369, Half Acre	814	771	663
No. 374, Harrison[59]	596	837	914
No. 375, Patrick	545	461	618
No. 389, Ashbank	1,052	739	522
No. 390, Hawkins	677	694	673
Quitman County	3,417	4,594	4,701
No. 811, Georgetown, including Georgetown village	2,099	2,649	2,537
No. 1195, Oak Grove	545	784	964
No. 1196, Morris	383	532	501
No. 1197, Mike	420	629	699
Rabun County	5,746	5,562	6,285
No. 436, Chechero	391	399	570
No. 452, Warwoman	260	300	367
No. 509, Tallulah	465	714	1,137
No. 556, Tennessee Valley, including Dillard town and part of Mountain City town	1,200	1,160	1,143
No. 587, Clayton, including Clayton and Tiger towns and part of Mountain City town	1,679	1,331	872
No. 597, Tiger, including Tallulah Falls town	459	448	530
No. 636, Persimmon	409	466	699
No. 1014, Moccasin	257	474	526
No. 1275, Stonepile	626	270	442
Randolph County	16,721	18,841	16,847
No. 718, Cuthbert, including Cuthbert town	4,962	5,102	4,461
No. 777, Tenth	904	1,154	1,236
No. 934, Sixth	1,518	1,793	1,427
No. 947, Fifth	2,090	2,698	1,979
No. 954, Springvale, including Springvale town	852	994	1,133
No. 998, Fourth	1,446	1,896	1,730
No. 1131, Coleman, including Coleman town	1,308	1,350	1,550
No. 1334, Shellman, including Shellman town	2,212	2,237	1,839
No. 1566, Benevolence	1,429	1,617	1,492
Richmond County	63,692	* 58,886	* 53,735
No. 119,[60] including part of Augusta city	1,235	.....	.....
No. 120, comprising part of Augusta city	18,501	.....	.....
No. 121	975	.....	.....
No. 123,[60] including part of Augusta city	8,670	.....	.....
No. 124	1,634	.....	.....
No. 600, comprising part of Augusta city	11,397	.....	.....
No. 1269,[60] including part of Augusta city	17,139	.....	.....
No. 1434, including Hephzibah town	1,700	.....	.....
No. 1660	1,289	.....	.....
No. 1760	1,152	.....	.....
Rockdale County	9,521	8,916	7,515
No. 475, Sheffield	1,398	1,448	1,600
No. 476, Town, including Conyers town	4,397	4,353	3,880
No. 561, Honey Creek	1,417	1,387	1,272
No. 1251, Lorraine	646	720	763
No. 1619, Milstead	1,663	1,008	.....
Schley County	5,243	5,213	5,499
No. 785, Lickskillet	708	648	866
No. 882, Lacrosse	1,262	1,267	1,334
No. 946, Patton Hill	994	943	999
No. 961, Town, including Ellaville city	2,279	2,355	2,300
Screven County	23,552	20,202	[61] 19,252
No. 34, including Sylvania city	4,253	3,972	3,135
No. 35	2,862	2,822	2,663
No. 36	3,315	2,805	2,936
No. 37	706	562	615
No. 38	1,090	742	678
No. 80[61]	1,945	1,386	2,362
No. 259	1,517	1,457	1,581
No. 260	1,684	1,733	1,281
No. 1286, including Hiltonia town	2,313	1,760	1,510
No. 1653, including Rocky Ford town	2,047	1,747	.....
No. 1676, including Newington and Oliver towns	1,820	1,216	.....

* See headnote.

[59] PUTNAM.—Part of No. 374 annexed to No. 368 since 1910.

[60] RICHMOND.—Parts of Nos. 119, 123, and 1269, including Harrisonville, Nellieville, and Summerville towns, annexed to Augusta city since 1910.

[61] SCREVEN.—County total for 1900 includes population (2,491) of No. 1444, part annexed to No. 80 and part taken to form part of Jenkins County between 1900 and 1910.

MINOR CIVIL DIVISION.	1920	1910	1900
Spalding County	21,908	19,741	17,619
No. 490, Cabin	2,026	1,814	1,629
No. 1001, Town, coextensive with Griffin city	8,240	7,478	6,857
No. 1065, Orrs	2,488	2,322	1,472
No. 1066, Akins	1,787	1,627	1,903
No. 1067, Mount Zion	1,145	1,102	1,062
No. 1068, Union	2,013	1,800	1,600
No. 1069, Africa	3,564	3,015	2,436
No. 1159, Line Creek	645	583	660
Stephens County	11,215	9,728	.....
No. 215, Big Smith	1,336	1,107	.....
No. 267, Wolf Pit	1,230	1,073	.....
No. 402, Currahee	474	469	.....
No. 440, Toccoa, including Toccoa town	6,091	5,118	.....
No. 1473, Broad River	880	830	.....
No. 1647, Martin, including Avalon village and Martin town	1,204	1,131	.....
Stewart County	12,089	13,437	15,856
No. 725, Mineral Springs, including Omaha town	1,572	1,416	1,808
No. 727, Richland, including Richland town	2,656	2,749	2,746
No. 747, Pataula	1,166	1,519	1,140
No. 780, Antioch	700	1,031	1,267
No. 796, Lumpkin, including Lumpkin town	2,802	2,483	3,563
No. 801, Florence	986	1,090	1,401
No. 816, Scienceville	818	979	1,192
No. 965, Green Hill	393	555	742
No. 966, Brooklyn	480	570	685
No. 988, Midway	516	1,046	1,312
Sumter County	29,640	29,092	26,212
No. 687	1,944	1,854	1,597
No. 745	2,513	2,420	2,235
No. 756, including De Soto and Leslie villages	4,227	4,170	3,131
No. 759	1,788	2,102	2,008
No. 789, including Americus city	12,229	11,654	10,552
No. 884, including Plains village	2,677	2,702	2,521
No. 993, including Andersonville village	1,304	1,217	1,386
No. 1007	1,944	1,860	1,614
No. 1185	1,014	1,113	1,168
Talbot County	11,158	11,696	12,197
No. 681, Pleasant Hill[62]	478	1,176	1,228
No. 685, Talbotton, including Talbotton town	1,923	1,837	1,963
No. 688, Box Springs,[62] including Box Springs town	863	950	1,111
No. 689, Flint Hill	982	924	932
No. 876, Redbone	348	518	611
No. 877, Centerville	528	713	642
No. 883, Prattsburg	445	789	801
No. 886, Harts, including Junction City town	1,289	1,241	1,158
No. 889, Geneva, including Geneva town	897	965	1,107
No. 894, O'Neals	1,272	1,318	1,322
No. 902, Valley,[62] including Woodland town	1,480	530	534
No. 904, Rough Edge	653	735	788
Taliaferro County	8,841	8,766	7,912
No. 172, Raytown, including parts of Ficklin and Sharon towns	1,697	1,832	1,738
No. 601, Crawfordville, including Crawfordville city	1,345	1,243	900
No. 602	672	649	609
No. 603, including part of Sharon town	634	703	648
No. 604	868	876	979
No. 605	624	536	473
No. 606	700	765	611
No. 607	900	855	731
No. 608	1,401	1,307	1,223
Tattnall County[63]	14,502	* 18,569	* 20,419
No. 40, Tyson	1,029	.....	.....
No. 41, Reidsville, including Reidsville city	1,604	.....	.....
No. 351, Cobbtown, including Cobbtown town	1,525	.....	.....
No. 1376, Manassas	1,175	.....	.....
No. 1432, Glennville, including Glennville city	3,036	.....	.....
No. 1601, Collins, including Collins city	2,014	.....	.....
No. 1645, Eliza	1,136	.....	.....
No. 1700, Mendes, including Mendes town	1,272	.....	.....
No. 1710, Birdford	946	.....	.....
No. 1761, Longview	765	.....	.....

* See headnote.

[62] TALBOT.—Part of No. 681 annexed to No. 902 since 1910. No. 688, Box Springs, returned as Wilkerson in 1910.

[63] TATTNALL.—Parts taken to form parts of Candler and Evans Counties in 1914.

TABLE 2.—POPULATION OF COUNTIES BY MINOR CIVIL DIVISIONS: 1920, 1910, AND 1900—Continued.

[Numbers refer to militia districts. Counties for which no comparative totals for 1910 or 1900 are shown have been organized at some time between the censuses. Counties showing no comparative figures for militia districts for 1910 or 1900 have been redistricted at some time between the censuses. For changes in boundaries, etc., between 1910 and 1920, see footnotes; for those between 1900 and 1910, see Reports of the Thirteenth Census: 1910, Vol. II, Table 1, p. 342. For population of incorporated places, see Table 3.]

MINOR CIVIL DIVISION.	1920	1910	1900
Taylor County	11,473	10,839	9,846
No. 737, Davistori	760	584	519
No. 741, Reynolds, including Reynolds town	2,868	2,701	2,199
No. 743, Carsonville	1,005	1,050	925
No. 757, Butler, including Butler town	3,266	3,023	3,083
No. 768, Panhandle	1,236	1,073	1,485
No. 853, Howard	605	588	839
No. 1071, Cedar Creek	1,016	1,089	799
No. 1656, Rustin	627	731	.....
Telfair County	15,291	13,288	10,083
No. 337, Lumber City, including Lumber City town	1,908	2,090	1,326
No. 338, Jacksonville	1,342	1,544	1,538
No. 339, Temperance	1,079	952	752
No. 340, McRae, including McRae city	2,105	1,934	1,678
No. 1284, Cobbville [64]	843	1,205	891
No. 1344, Milan, [64] including part of Milan town	1,653	1,604	857
No. 1357, Scotland, including Scotland town	875	738	608
No. 1360, Nielly [64]	616	545	533
No. 1485, Towns, including Towns town	789	594	532
No. 1524, Mount Carmel	573	439	393
No. 1530, Helena, including Helena town	1,757	1,583	975
No. 1707, Sunshine [64]	824	.....	.....
No. 1757, Thomas [64]	927	.....	.....
Terrell County	19,601	[65] 22,003	[65] 19,023
No. 811, Twelfth	2,433	2,722	2,495
No. 909, Third, including Herod town	1,305	1,717	2,907
No. 1143, Bronwood, including Bronwood town	2,990	2,849	3,006
No. 1150, Dover [65]	960	1,766	2,090
No. 1154, Town, [65] including Dawson city	6,003	7,141	6,036
No. 1459, New Eleventh	216	284	237
No. 1470, Parrott, including Parrott town	1,716	1,398	1,141
No. 1673, Sasser, including Sasser town	2,477	3,011	.....
No. 1750, Graves [65]	1,501	.....	.....
Thomas County	33,044	29,071	[66] 31,076
No. 637, Thomasville, [66] including Thomasville town	13,097	12,060	9,172
No. 754, Boston, [66] including Boston town	5,710	5,016	3,663
No. 763, Ways	1,226	1,058	3,767
No. 1212, Coolidge, [66] including Coolidge town	1,711	1,272	1,161
No. 1227, Ochlockonee, including Ochlockonee town	1,849	1,609	1,838
No. 1282, Metcalf, [66] including Metcalf town	1,899	1,934	1,577
No. 1508, Meigs, including part of Meigs town	2,560	1,930	1,252
No. 1583, Pavo, including part of Pavo town	1,757	1,354	.....
No. 1614, Merrillville, including Merrillville town	1,204	775	.....
No. 1649, Ellabelle	1,024	654	.....
No. 1683, Barwick, including part of Barwick town	1,007	809	.....
Tift County	14,493	11,487	.....
No. 690, Chula	1,584	1,100	.....
No. 1125, Ty Ty, including Ty Ty town	1,528	1,426	.....
No. 1218, Dosia	861	721	.....
No. 1314, Tifton, including Tifton city	6,406	5,319	.....
No. 1550, Brighton	847	659	.....
No. 1632, Brookfield	1,095	949	.....
No. 1633, Fender (Eldorado)	948	778	.....
No. 1652, Omega, including Omega town	1,224	535	.....
Toombs County	13,897	11,206	.....
No. 39	1,099	787	.....
No. 43, Cedar Crossing	1,514	1,460	.....
No. 51, Vidalia, [67] including Vidalia town	4,642	3,797	.....
No. 1192, [67] including Ohoopee village	999	928	.....
No. 1403	1,493	928	.....
No. 1521	1,236	941	.....
No. 1536, Lyons, including Lyons city	2,298	2,365	.....
No. 1715, [67] including Normantown town	616	.....	.....
Towns County	3,937	3,932	4,748
No. 833, Macidona [68]	535	464	587
No. 918, Gumlog [68]	475	466	507
No. 990, Hiwassee, including Hiwassee town	1,341	1,186	1,069
Towns County—Continued.			
No. 1138, Lower Hightower	263	225	460
No. 1243, Hiwassee River [68]	215	306	541
No. 1264, Upper Hightower	278	283	650
No. 1468, Young Harris, including Young Harris town	732	864	934
No. 1581, Tate City	68	138	.....
Treutlen County [69]	7,664	.....	.....
No. 1221, Lothair	1,382	.....	.....
No. 1386, Soperton, including Soperton town	3,300	.....	.....
No. 1687, Orland	1,199	.....	.....
No. 1763, Gilles Spring	567	.....	.....
No. 1764, Oglethorpe	746	.....	.....
No. 1780, Blackville	380	.....	.....
Troup County	36,097	26,228	24,002
No. 655, La Grange, including La Grange city	18,258	8,622	6,297
No. 656, East Vernon	1,190	1,017	822
No. 673, Harrisonville	982	930	1,072
No. 697, Rough Edge [70]	1,456	2,028	2,193
No. 698, Mountville, including Mountville town	1,798	1,941	1,918
No. 699, O'Neals Mill [70]	1,076	1,065	1,785
No. 700, Hogansville, including Hogansville town	3,153	2,916	2,663
No. 701, West Point, including West Point city	3,406	3,145	3,086
No. 735, West Vernon	816	920	929
No. 800, Antioch	410	517	646
No. 804, Long Cane	1,479	1,474	1,267
No. 805, McLendon	726	664	798
No. 1086, Pools Mill	366	389	526
No. 1689, Salem [70]	981	.....	.....
Turner County	12,466	10,075	.....
No. 1623, Sycamore, [71] including Sycamore town	2,256	1,965	.....
No. 1624, Ashburn, including Ashburn city	3,540	3,548	.....
No. 1625, Rebecca, including Rebecca town	1,571	1,206	.....
No. 1626, Amboy	1,371	859	.....
No. 1627, Dakota, [71] including Worth town	662	1,290	.....
No. 1628, Hobby [71]	715	680	.....
No. 1629, Clements	988	527	.....
No. 1721, Coverdale [71]	963	.....	.....
No. 1758, Davis [71]	400	.....	.....
Twiggs County	10,407	10,736	8,716
No. 323, Pearson	621	613	660
No. 324, Ware	702	647	430
No. 325, Jeffersonville, including Jeffersonville city	1,779	1,824	1,181
No. 326, Shady Grove	1,476	1,385	1,003
No. 354, Higgsville, including part of Danville town	1,408	1,482	1,154
No. 355, Smith	1,028	996	633
No. 356, McDonald	863	913	936
No. 372, Bluff	992	1,195	1,074
No. 396, Tarversville	720	645	585
No. 425, Marion	364	527	445
No. 1322, Hammock	484	509	609
Union County	6,455	6,018	8,481
No. 834, Choestoe	709	838	1,040
No. 843, Ivy Log	611	576	675
No. 865, Blairsville, including Blairsville town	676	660	781
No. 994, Canada	206	277	435
No. 995, Gaddistown	273	310	510
No. 996, Arkaquah	409	417	516
No. 1018, Upper Young Cane	454	458	610
No. 1024, Gum Log	676	745	831
No. 1050, Lower Young Cane	543	640	681
No. 1147, Brasstown	176	202	300
No. 1155, Dooly	610	697	665
No. 1162, Coosa	547	529	696
No. 1241, Coopers Creek	155	285	434
No. 1409, Owltown	200	284	397
Upson County	14,786	12,757	13,670
No. 470, Jug	1,447	1,318	1,680
No. 494, Blackankle	404	524	719
No. 537, Flint, including Crest town	1,402	1,275	1,900
No. 555, Redbone	1,245	1,173	1,781
No. 561, Town, including Thomaston city and East Thomaston village	4,976	3,350	3,098
No. 588, Union Hill, including Yatesville town	1,357	1,359	1,255
No. 589, Hootenville	625	642	779
No. 1336, Reeves	1,128	1,084	1,300
No. 1577, The Rock, including The Rock town	1,287	1,148	1,158
No. 1610, Atwater	915	884	.....

[64] TELFAIR.—No. 1707 organized from parts of Nos. 1284 and 1360, and No. 1757 from part of No. 1344, since 1910.

[65] TERRELL.—County totals include population (1,115 in 1910; 1,051 in 1900) of No. 941, Eleventh, now part of No. 1750. No. 1750 organized from No. 941 and parts of Nos. 1150 and 1154 since 1910.

[66] THOMAS.—County total for 1900 includes population (8,646) of Nos. 576, 753, 981, and 1440, parts taken to form part of Grady County and parts annexed to Nos. 637, 754, and 1282 between 1900 and 1910. Name of No. 1212 changed from Murphy since 1910.

[67] TOOMBS.—No. 1715 organized from parts of Nos. 51 and 1192 since 1910.

[68] TOWNS.—Names of Nos. 833, 918, and 1243 changed from Lower Hiwassee, Brasstown, and Upper Hiwassee, respectively, since 1910.

[69] TREUTLEN.—Organized from parts of Emanuel and Montgomery Counties in 1919.

[70] TROUP.—No. 1689 organized from parts of Nos. 697 and 699 since 1910.

[71] TURNER.—No. 1721 organized from parts of Nos. 1623 and 1628, and No. 1758 from parts of Nos. 1627 and 1628, since 1910.

TABLE 2.—POPULATION OF COUNTIES BY MINOR CIVIL DIVISIONS: 1920, 1910, AND 1900—*Continued.*

[Numbers refer to militia districts. Counties for which no comparative totals for 1910 or 1900 are shown have been organized at some time between the censuses. Counties showing no comparative figures for militia districts for 1910 or 1900 have been redistricted at some time between the censuses. For changes in boundaries, etc., between 1910 and 1920, see footnotes; for those between 1900 and 1910, see Reports of the Thirteenth Census: 1910, Vol. II, Table 1, p. 342. *For population of incorporated places,* see Table 3.]

MINOR CIVIL DIVISION.	1920	1910	1900
Walker County	23,370	18,692	15,661
No. 826, Crawfish Springs, including Chickamauga city	2,814	2,012	1,542
No. 869, Chestnut Flat	828	607	575
No. 871, Lafayette, including Lafayette city and Linwood town	4,358	3,537	2,357
No. 881, Pond Springs	815	790	913
No. 943, Wilson	1,157	1,136	1,158
No. 944, Peavine	1,430	1,353	1,054
No. 953, East Armuchee	1,199	1,230	1,261
No. 956, Chattanooga Valley	1,126	1,096	900
No. 960, Cane Creek	1,077	845	721
No. 971, Cedar Grove	1,102	947	1,080
No. 1053, West Armuchee	703	741	767
No. 1161, Lookout Mountain	1,012	922	740
No. 1257, Dry Valley,[72] including Rossville city	[72] 4,158	1,954	878
No. 1501, Lisbon	240	251	262
No. 1532, Kensington	1,351	1,271	1,453
Walton County [73]	24,216	[73] 25,393	[73] 20,942
No. 250, Brantleys or Tanners, including Campton town	1,177	1,013	1,460
No. 415, Lindley or Vinegar Hill, including Between town	1,348	1,174	1,000
No. 416, Broken Arrow, including Walnut Grove town	1,554	1,353	1,416
No. 417, Buncombe, including Loganville town	2,679	2,495	2,178
No. 418, Social Circle, including Social Circle city	3,046	2,873	2,879
No. 419, Town, including Monroe city	4,683	4,405	3,241
No. 421, Brook	793	709	794
No. 454, Mountain, including Gratis town	2,483	2,403	2,006
No. 502, Allen, including Jersey town	1,224	1,176	950
No. 503, Blasingame	1,426	1,344	1,746
No. 559, Richardson, including Good Hope town, and part of High Shoals town	1,884	1,950	1,559
No. 1663, Booths, including Bold Springs town	857	861	.....
No. 1675, Whatleys	1,062	974	.....
Ware County [74]	28,361	22,957	13,761
No. 451, Waresboro, including Waresboro town	1,106	807	1,239
No. 1030, Haywood [74]	834	291	565
No. 1060, Bickley	690	1,058	1,250
No. 1082, Glenmore	976	634	648
No. 1231, including Waycross city	21,441	16,416	7,771
No. 1256, Millwood	993	1,224	739
No. 1372, Jamestown [74]	444	545	524
No. 1404, Braganzia	333	268	257
No. 1490, Manor	843	806	768
No. 1069, Beach, including Beach town	701	908	.....
Warren County	11,828	11,860	11,463
No. 150, Panhandle	619	640	608
No. 153, English	1,364	1,141	1,155
No. 154, Jewells	1,816	2,014	1,906
No. 155, Stag Hall, including part of Camak town	1,616	1,484	1,449
No. 157, Elim	763	800	908
No. 158, Norwood, including Norwood town	1,700	1,812	1,768
No. 159, Barnett	840	861	827
No. 425, Warrenton, including Warrenton city and part of Camak town	3,110	3,108	2,842
Washington County	28,147	28,174	28,227
No. 88, Colsons	1,340	1,116	1,336
No. 89, Wammack	847	756	803
No. 90, Hodges	373	562	683
No. 91, Harrison, including Harrison town	901	1,056	927
No. 92, Joseys	1,310	1,529	1,525
No. 93, Sun Hill	2,132	2,064	1,918
No. 94, Davisboro, including Davisboro city	2,378	2,300	2,082
No. 95, Cato	941	1,216	1,390
No. 96, Giles	1,040	1,177	1,233
No. 97, Sandersville, including Sandersville city	3,542	3,491	3,013
No. 98, Hebron	1,342	1,298	1,225
No. 99, Deepstep, including Deepstep town	1,287	1,309	1,291
No. 100, Clays	645	773	880
No. 136, Buncombe	508	679	907
No. 1253, Riddleville, including Riddleville town	1,508	1,258	1,332
No. 1315, Tabernacle	290	390	625
No. 1345, Stonewall	674	524	518
No. 1350, Warthen, including Warthen town	1,464	1,584	1,698
No. 1384, Cleveland	742	688	699
No. 1399, Northern	825	828	947
No. 1483, Tennille, including Tennille city	4,058	3,576	3,195

[72] WALKER.—Population of No. 1257, Dry Valley, in 1920 includes that of Fort Oglethorpe (1,414).

[73] WALTON.—County totals include population (2,662 in 1910; 1,713 in 1900) of No. 249, taken to form part of Barrow County in 1915.

[74] WARE.—Part taken to form part of Bacon County in 1914. Name of No. 1030 changed from Sweat, and No. 1372 from Waltertown, since 1910.

MINOR CIVIL DIVISION.	1920	1910	1900
Wayne County	14,381	13,069	9,449
No. 333, Gardi	899	693	883
No. 334, Waynesville	674	767	608
No. 335, Lulaton	502	506	564
No. 583, Odum, including Odum town	2,505	2,097	1,156
No. 1217, Screven, including Screven town	1,561	1,133	932
No. 1255, Jesup, including Jesup town	2,903	2,597	1,713
No. 1308, Hortense	656	830	572
No. 1313, Mount Pleasant	606	934	720
No. 1493, Atkinson	497	552	478
No. 1519, Madray	1,447	1,172	763
No. 1526, Ritch	908	703	446
No. 1565, Nahunta, including Hickox town	1,223	1,085	614
Webster County	5,342	6,151	6,618
No. 802	334	587	661
No. 978, including Preston town	2,295	2,703	2,705
No. 1092, including Weston town	1,434	1,465	1,594
No. 1093	808	1,001	1,105
No. 1105	471	395	553
Wheeler County [75]	9,817	.....	.....
No. 393, Alamo, including Alamo town	2,335	.....	.....
No. 394, McArthur	1,775	.....	.....
No. 1417, Landsberg	1,428	.....	.....
No. 1450, Erich	1,603	.....	.....
No. 1531, Glenwood, including Glenwood town	1,592	.....	.....
No. 1600, Springhill	1,084	.....	.....
White County	6,105	5,110	5,912
No. 426, Mossy Creek	1,142	952	947
No. 427, Nacoochee	765	822	998
No. 558, Tesnatee	313	239	426
No. 721, Blue Creek	408	366	392
No. 836, Town Creek	224	319	390
No. 861, Mount Yonah, including Cleveland town	1,078	858	950
No. 862, Shoal Creek	543	479	536
No. 1439, Blue Ridge	103	306	478
No. 1441, White Creek	665	519	439
No. 1497, Chattahoochee, including Helen and Robertstown towns	864	250	356
Whitfield County	16,897	15,934	14,509
No. 627, Tilton, including Tilton town	681	693	649
No. 628, Varnell	1,013	950	837
No. 629, Lower Tenth	744	744	677
No. 631, Ninth	910	809	907
No. 868, Trickum	752	643	718
No. 872, Dalton, including Dalton city	8,316	7,882	6,400
No. 1049, Tunnelhill, including Tunnelhill town	555	540	526
No. 1233, Mill Creek	407	368	382
No. 1278, Cohutta [76]	950	841	913
No. 1294, Upper Tenth	594	504	519
No. 1298, Carbondale	826	838	894
No. 1305, Fincher	557	549	620
No. 1433, Rocky Face	592	573	467
Wilcox County	15,511	13,486	[77] 11,097
No. 433, Forest Glen [77]	826	755	1,186
No. 1103, Seville,[77] including Seville town	1,166	1,404	1,376
No. 1158, Abbeville, including Abbeville town	3,077	2,851	2,090
No. 1177, Ryles Mill	921	851	1,010
No. 1321, Maple Branch [77]	1,028	900	673
No. 1442, Rochelle,[77] including Rochelle town	3,135	2,744	1,960
No. 1546, Davis Mill [77]	736	969	464
No. 1561, Sibbie	679	505	495
No. 1598, Pitts,[77] including Pitts town	994	1,120	.....
No. 1630, Pineview, including Pineview town	874	742	.....
No. 1667, Pleasant Grove [77]	871	645	.....
No. 1708, Pope City [77]	806	.....	.....
No. 1752, Double Run [77]	398	.....	.....
Wilkes County	24,210	23,441	20,866
No. 164, Town, including Washington city	5,139	5,730	4,436
No. 165, Newtown [78]	1,315	1,370	1,418
No. 166, Derbyshire	1,600	1,629	1,404
No. 167, Mallorys [78]	1,141	1,064	897
No. 168, Donegal	975	994	883

[75] WHEELER.—Organized from part of Montgomery County in 1913.

[76] WHITFIELD.—Name of No. 1278, Cohutta, changed from Red Clay since 1910.

[77] WILCOX.—County total for 1900 includes population (545) of No. 1171, taken to form No. 1667 and part of Ben Hill County, and population (1,308) of No. 1317, taken to form part of Turner County, between 1900 and 1910. No. 1708 organized from parts of Nos. 1321, 1546, and 1598, and No. 1752 from parts of Nos. 1103, 1442, and 1598, since 1910. No. 433, Forest Glen, returned as Bowens Mill in 1910.

[78] WILKES.—Parts of Nos. 165, 167, and 180, constituting Tignall town, annexed to No. 179 since 1910.

TABLE 2.—POPULATION OF COUNTIES BY MINOR CIVIL DIVISIONS: 1920, 1910, AND 1900—Continued.

[Numbers refer to militia districts. Counties for which no comparative totals for 1910 or 1900 are shown have been organized at some time between the censuses. Counties showing no comparative figures for militia districts for 1910 or 1900 have been redistricted at some time between the censuses. For changes in boundaries, etc., between 1910 and 1920, see footnotes; for those between 1900 and 1910, see Reports of the Thirteenth Census: 1910, Vol. II, Table 1, p. 342. For population of incorporated places, see Table 3.]

MINOR CIVIL DIVISION.	1920	1910	1900
Wilkes County—Continued.			
No. 169, Tyrone	1,468	1,206	1,214
No. 171, Irvin	1,670	1,681	1,432
No. 174, Mackasookee	968	958	861
No. 175, Upton, including Metasville town	1,794	1,671	1,462
No. 176, Pento, including part of Ficklin town	1,422	1,354	1,360
No. 177, Bussey	1,195	1,030	1,000
No. 178, Jenkins, including Danburg town	1,195	1,175	1,255
No. 179, Anderson,[78] including Tignall town	1,806	1,075	1,056
No. 180, Goose Nest [78]	1,207	1,271	1,200
No. 181, Broad River	1,315	1,233	988
Wilkinson County	11,376	10,078	11,440
No. 327, Irwinton, including Irwinton town	2,282	1,886	1,993
No. 328, Bloodworth	1,243	1,211	1,400
No. 329, Passmore	726	712	950
No. 330, Lords, including Toomsboro town	1,161	1,226	1,188
No. 331, Ramah, including Gordon town	2,180	1,659	1,597
No. 332, Griffin	851	946	1,178
No. 352, High Hill	639	637	862
No. 353, Turkey Creek, including part of Danville town	1,284	779	1,069

[78] WILKES.—For footnote, see preceding page.

MINOR CIVIL DIVISION.	1920	1910	1900
Wilkinson County—Continued.			
No. 1245, Bethel	318	338	397
No. 1505, Ivey	692	684	806
Worth County	23,863	19,147	*18,664
No. 512, including Oakfield town	1,339	1,106	.....
No. 867,[79] including Isabella town and Sylvester city	3,361	2,863	.....
No. 1044[79]	2,663	1,870	.....
No. 1121,[79] including Warwick town	1,450	1,737	.....
No. 1124	1,878	1,518	.....
No. 1346,[79] including Sumner town	2,004	2,157	.....
No. 1428	1,293	1,294	.....
No. 1576	1,185	759	.....
No. 1590,[79] including Poulan city	979	2,141	.....
No. 1592	1,922	1,094	.....
No. 1594	1,547	1,121	.....
No. 1602	1,111	896	.....
No. 1655	1,100	591	.....
No. 1701 [79]	1,584	.....	.....
No. 1724 [79]	447	.....	.....

* See headnote.

[79] WORTH.—No. 1701 organized from parts of Nos. 867, 1044, 1346 and 1590, and No. 1724 from parts of Nos. 1044 and 1121, since 1910.

TABLE 3.—POPULATION OF INCORPORATED PLACES: 1920, 1910, AND 1900.

[The absence of population figures for 1910 or 1900 indicates that the place was incorporated at some date between the censuses, unless otherwise explained by footnote. Places which in 1910 were incorporated but, through surrender of charter or for other reasons, have no corporate existence in 1920 are not presented in this table.]

CITY, TOWN, OR VILLAGE.	County.	1920	1910	1900
Abbeville town	Wilcox	1,119	1,201	1,152
Acworth town	Cobb	1,117	1,043	937
Adairsville town	Bartow	814	751	616
Adel town	Cook	1,720	1,902	721
Adrian town [1]	Emanuel, Johnson	740	816	833
Aiken town	Jasper	98	99	136
Alley town	Montgomery	385	306	271
Alamo town	Wheeler	563	249	.....
Alapaha town	Berrien	503	532	429
Albany city	Dougherty	11,555	8,190	4,606
Aldora city	Pike	365	(2)	.....
Aline town	Candler	115	.....	.....
Alma town	Bacon	1,061	458	.....
Alpharetta town	Milton	379	356	310
Alston town	Montgomery	(2)	.....	.....
Alto town [3]	Banks, Habersham	168	109	74
Alvaton town	Meriwether	108	.....	.....
Americus city	Sumter	9,010	8,063	7,674
Andersonville village	Sumter	196	174	245
Apalachee town	Morgan	398	481	.....
Arabi town	Crisp	532	433	505
Arcade city	Jackson	108	.....	.....
Argyle town	Clinch	332	280	.....
Arlington village [4]	Calhoun, Early	1,331	1,308	755
Ashburn city	Turner	2,116	2,214	1,301
Athens city	Clarke	16,748	14,913	10,245
Atlanta city [5]	Dekalb, Fulton	200,616	154,839	89,872
Auburn town	Barrow	290	217	161
Augusta city [6]	Richmond	52,548	41,040	39,441
Austell town	Cobb	758	755	648
Avalon village	Stephens	100	60	.....
Avera town	Jefferson	258	228	.....
Babcock town	Miller	360	402	.....
Baconton town	Mitchell	568	391	.....
Bainbridge city	Decatur	4,792	4,217	2,641
Baldwin town [7]	Banks, Habersham	193	280	130
Ball Ground town	Cherokee	809	448	302
Barnesville city	Pike	3,059	3,068	3,036
Barnett Shoals town	Oconee	200	.....	.....
Barney town	Brooks	259	303	.....
Bartow town	Jefferson	582	384	286
Barwick town [8]	Brooks, Thomas	422	381	.....
Baxley town	Appling	1,142	831	488
Beach town	Ware	349	358	.....
Bellton town [9]	Banks, Hall	149	193	257
Bethlehem town	Barrow	246	209	.....

CITY, TOWN, OR VILLAGE.	County.	1920	1910	1900
Between town	Walton	101	104	.....
Beverly town	Elbert	132	14	.....
Bibb City town	Muscogee	1,090	403	.....
Bishop town	Oconee	300	268	.....
Blackshear town	Pierce	1,329	1,235	876
Blairsville town	Union	230	203	141
Blakely city	Early	1,985	1,838	804
Blue Ridge city	Fannin	904	898	1,148
Bluffton town	Clay	301	325	312
Bogart town	Oconee	430	257	.....
Bold Springs town	Walton	99	111	.....
Bolingbroke town	Monroe	115	144	157
Boston town	Thomas	1,640	1,130	722
Bostwick town	Morgan	424	333	.....
Bowdon town	Carroll	1,047	541	397
Bowersville town	Hart	390	398	294
Bowman city	Elbert	730	738	307
Box Springs town	Talbot	99	.....	.....
Boykin town	Miller	107	64	.....
Braselton town	Jackson	148	.....	.....
Braswell town	Paulding	58	95	100
Bremen town	Haralson	917	890	291
Brewton town	Laurens	247	214	292
Brinson town	Decatur	470	707	.....
Bristol town	Pierce	212	198	.....
Bronwood town	Terrell	520	465	359
Brooklet town	Bulloch	600	361	.....
Brooks town	Fayette	256	.....	.....
Broxton city	Coffee	696	1,040	.....
Brunswick city	Glynn	14,413	10,182	9,081
Buchanan city	Haralson	491	462	359
Buckhead town	Morgan	451	384	240
Buena Vista town	Marion	1,230	1,016	1,161
Buford town [6]	Gwinnett	2,500	1,683	1,352
Bullochville town	Meriwether	332	204	.....
Bushnell town	Coffee	81	173	.....
Butler town	Taylor	758	705	707
Byromville town	Dooly	414	300	.....
Cadwell town	Laurens	274	154	.....
Cairo city	Grady	1,908	1,505	690
Calhoun town	Gordon	1,955	1,652	851
Camak town	Warren	303	241	115
Camilla town	Mitchell	2,136	1,827	1,051
Camoochee town	Emanuel	173	.....	.....
Campton town	Walton	220	145	.....
Canon town [10]	Franklin, Hart	1,132	728	.....
Canton town	Cherokee	2,679	2,002	847
Carl town	Barrow	125	166	.....
Carlton town	Madison	342	325	277
Carnesville city	Franklin	400	322	305

[1] Part in Emanuel: 317 in 1920; 388 in 1910; 627 in 1900. Part in Johnson: 423 in 1920; 428 in 1910; 206 in 1900.
[2] Not returned separately.
[3] Part in Banks: 47 in 1920; 51 in 1910; 36 in 1900. Part in Habersham: 121 in 1920; 58 in 1910; 38 in 1900.
[4] Part in Calhoun: 1,051 in 1920; 979 in 1910; 655 in 1900. Part in Early: 280 in 1920; 329 in 1910; 100 in 1900.
[5] Part in Dekalb: 8,430 in 1920; 3,755 in 1910. Part in Fulton: 192,186 in 1920; 151,084 in 1910. Located wholly in Fulton in 1900. See also county footnote, Table 2.
[6] See county footnote, Table 2.
[7] Part in Banks: 74 in 1920; 71 in 1910; 17 in 1900. Part in Habersham: 119 in 1920; 209 in 1910; 113 in 1900.
[8] Part in Brooks: 191 in 1920; 187 in 1910. Part in Thomas: 231 in 1920; 194 in 1910.
[9] Part in Banks: 50 in 1920; 70 in 1910; 9 in 1900. Part in Hall: 99 in 1920; 123 in 1910; 163 in 1900.
[10] Part in Franklin: 1,013 in 1920; 720 in 1910. Part in Hart: 119 in 1920; 8 in 1910.

TABLE 3.—POPULATION OF INCORPORATED PLACES: 1920, 1910, AND 1900—Continued.

[The absence of population figures for 1910 or 1900 indicates that the place was incorporated at some date between the censuses, unless otherwise explained by footnote. Places which in 1910 were incorporated but, through surrender of charter or for other reasons, have no corporate existence in 1920 are not presented in this table.]

CITY, TOWN, OR VILLAGE.	County.	1920	1910	1900
Carrollton city	Carroll	4,363	3,297	1,998
Cartersville city	Bartow	4,350	4,067	3,135
Cave Springs town	Floyd	738	805	824
Cecil town	Cook	307	354	394
Cedartown town	Polk	4,053	3,551	2,823
Center town	Jackson	185	208	.....
Centralhatchee town	Heard	151	119	.....
Chalybeate Springs town	Meriwether	(1)	147	.....
Chamblee town	Dekalb	253	129	.....
Chatsworth town	Murray	472	314	.....
Chauncey town	Dodge	408	350	422
Chester town	Dodge	397	278	.....
Chickamauga city	Walker	965	312	95
Chipley town	Harris	728	742	459
Clarkston town	Dekalb	501	349	362
Clarksville town	Habersham	542	528	491
Claxton town	Evans	1,265	1,008	553
Clayton town	Rabun	677	541	199
Clermont town	Hall	332	.....	.....
Cleveland town	White	339	.....	.....
Climax town	Decatur	345	328	.....
Cobbtown town	Tattnall	325	254	.....
Cochran city	Bleckley	2,021	1,638	1,531
Colbert town	Madison	428	255	141
Coleman town	Randolph	342	354	263
College Park town	Fulton	3,622	2,173	517
Collins city	Tattnall	505	327	.....
Colquitt city	Miller	810	600	320
Columbus city	Muscogee	31,125	20,554	17,614
Comer town	Madison	1,001	868	336
Commerce city	Jackson	2,459	2,238	1,454
Concord town	Pike	442	450	231
Conyers town	Rockdale	1,817	1,919	1,605
Coolidge town	Thomas	485	303	.....
Cordele city	Crisp	6,538	5,883	3,473
Corinth town	Heard	140	147	.....
Cornelia town	Habersham	1,274	1,114	467
Covena town	Emanuel	124	.....	.....
Covington city	Newton	3,203	2,697	2,062
Covington Mills town	Newton	193	150	.....
Crandall town	Murray	186	220	.....
Crawford town	Oglethorpe	803	871	308
Crawfordville city	Taliaferro	734	688	597
Crest town	Upson	64	159	.....
Crosland town	Colquitt	81	198	.....
Culloden village	Monroe	361	365	334
Cumming town	Forsyth	607	305	239
Cusseta town	Chattahoochee	276	341	301
Cuthbert town	Randolph	3,022	3,210	2,641
Dacula town	Gwinnett	244	169	.....
Dahlonega city	Lumpkin	690	829	1,255
Dallas town	Paulding	1,245	1,259	644
Dalton city	Whitfield	5,222	5,324	4,315
Danburg town	Wilkes	286	272	.....
Danielsville city	Madison	355	323	194
Danville town [2]	Twiggs / Wilkinson	436	299	.....
Darien city	McIntosh	823	1,391	1,739
Davisboro city	Washington	653	589	387
Dawson city	Terrell	3,504	3,827	2,926
Dawsonville town	Dawson	198	179	217
De Soto village	Sumter	216	228	250
Dearing town	McDuffie	256	.....	.....
Decatur town [3]	Dekalb	6,150	2,466	1,418
Deepstep town	Washington	184	149	.....
Demorest town	Habersham	686	760	560
Dexter town	Laurens	481	550	199
Dickey town	Calhoun	166	173	.....
Dillard town	Rabun	175	106	.....
Dixie town	Brooks	233	242	.....
Doerun town	Colquitt	919	630	325
Donalsonville town	Decatur	1,031	747	519
Dooling town	Dooly	184	163	.....
Doraville town	Dekalb	152	147	.....
Douglas city	Coffee	3,401	3,550	617
Douglasville town	Douglas	2,159	1,462	1,140
Du Pont town	Clinch	381	342	.....
Dublin city	Laurens	7,707	5,795	2,987
Ducktown town	Forsyth	49	.....	.....
Dudley town	Laurens	227	302	.....
Duluth town	Gwinnett	600	469	336
Durand town	Meriwether	228	.....	.....
East Ellijay town	Gilmer	285	291	.....
East Lake town	Dekalb	611	73	.....
East Point town	Fulton	5,241	3,682	1,315
East Thomaston village	Upson	1,058	385	.....
Eastman city	Dodge	2,707	2,355	1,235
Eastville town	Oconee	188	127	.....
Eatonton city	Putnam	2,519	2,036	1,823
Edison city	Calhoun	885	841	.....
Elberton city	Elbert	6,475	6,483	3,834
Elizabeth town	Cobb	97	123	.....
Elko town	Houston	213	273	171
Ellaville city	Schley	693	672	474
Ellijay city	Gilmer	632	659	581
Emerson city	Bartow	393	316	111
Empire town	Dodge	970	.....	.....
Enigma town	Berrien	340	338	.....
Epworth town	Fannin	191	218	.....
Eton town	Murray	313	307	.....
Fairburn town	Campbell	1,600	1,395	761
Fairmount town	Gordon	497	326	191
Farmington city	Oconee	100	.....	.....
Fayetteville city	Fayette	952	709	430
Ficklin town [4]	Taliaferro / Wilkes	182	211	.....
Finleyson town	Pulaski	200	232	.....
Fitzgerald city	Ben Hill	6,870	5,795	1,817
Flovilla city	Butts	371	495	523
Flowery Branch town	Hall	461	373	420
Folkston town	Charlton	397	355	167
Forest Park town	Clayton	308	173	.....
Forsyth city	Monroe	2,241	2,208	1,172
Fort Gaines city	Clay	1,237	1,320	1,305
Fort Valley city	Houston	3,223	2,697	2,022
Franklin city	Heard	317	340	218
Frazier town	Bleckley	(1)	95	68
Fry town	Fannin	285	326	.....
Fullerville town	Carroll	299	.....	.....
Funston town	Colquitt	157	236	.....
Gainesville city	Hall	6,272	5,925	4,382
Garfield town	Emanuel	416	319	.....
Gay town	Meriwether	290	210	.....
Geneva town	Talbot	210	210	264
Georgetown village	Quitman	244	313	348
Gibson town	Glascock	462	367	293
Gillsville town [5]	Banks / Hall	225	216	.....
Girard village	Burke	300	227	.....
Glennville city	Tattnall	1,069	640	269
Glenwood town	Wheeler	592	347	.....
Godfrey village	Morgan	255	337	.....
Good Hope town	Walton	248	151	.....
Gordon town	Wilkinson	1,081	702	509
Graham town	Appling	303	193	.....
Grantville town	Coweta	1,200	1,132	769
Gratis town	Walton	120	95	.....
Gray town	Jones	559	.....	.....
Graymont city	Emanuel	429	417	.....
Grayson town	Gwinnett	322	278	.....
Graysville town	Catoosa	100	152	183
Greensboro city	Greene	2,128	2,120	1,511
Greenville town	Meriwether	760	909	815
Griffin city	Spalding	8,240	7,478	6,857
Grovania town	Houston	(1)	61	.....
Grovetown town	Columbia	425	558	527
Guyton town	Effingham	539	545	500
Haddock town	Jones	336	312	.....
Hagan city	Evans	356	784	.....
Hahira town	Lowndes	864	650	302
Hamilton city	Harris	437	403	418
Hampton city	Henry	927	1,093	468
Hapeville town	Fulton	1,631	864	430
Haralson town	Coweta	176	174	.....
Harlem town	Columbia	798	736	527
Harrison town	Washington	345	383	322
Hartwell city	Hart	2,323	2,007	1,672
Hawkinsville city	Pulaski	3,070	3,420	2,103
Hazelhurst city	Jeff Davis	1,383	1,181	793
Helen town	White	176	.....	.....
Helena town	Telfair	923	890	604
Hephzibah town	Richmond	650	656	541
Herod town	Terrell	186	214	.....
Hickox town	Wayne	199	231	.....

[1] Not returned separately.
[2] Part in Twiggs, 171 in 1920; part in Wilkinson, 265 in 1920. Located wholly in Twiggs in 1910.
[3] See county footnote, Table 2.
[4] Part in Taliaferro: 12 in 1920; 6 in 1910. Part in Wilkes: 170 in 1920; 205 in 1910.
[5] Part in Banks: 56 in 1920; 61 in 1910. Part in Hall: 169 in 1920; 155 in 1910.

TABLE 3.—POPULATION OF INCORPORATED PLACES: 1920, 1910, AND 1900—Continued.

[The absence of population figures for 1910 or 1900 indicates that the place was incorporated at some date between the censuses, unless otherwise explained by footnote. Places which in 1910 were incorporated but, through surrender of charter or for other reasons, have no corporate existence in 1920 are not presented in this table.]

CITY, TOWN, OR VILLAGE.	County.	1920	1910	1900
Higgston town	Montgomery	161	207	.....
High Shoals town [1]	Morgan, Oconee, Walton	424	550	.....
Hillsboro town	Jasper	315	209	.....
Hiltonia town	Screven	262	.....	.....
Hinesville town	Liberty	315	174	.....
Hiram town	Paulding	329	254	105
Hiwassee town	Towns	146	226	.....
Hogansville town	Troup	1,591	1,230	893
Holly Springs town	Cherokee	216	251	.....
Homeland town	Charlton	138	114	.....
Homer town	Banks	291	228	221
Homerville town	Clinch	627	437	434
Hoschton town	Jackson	377	429	290
Howell town	Echols	198	194	.....
Hull town	Madison	148	133	.....
Ideal town	Macon	304	186	.....
Ila town	Madison	232	.....	.....
Iron City town	Decatur	496	459	.....
Irwinton town	Wilkinson	379	249	227
Isabella town	Worth	114	111	.....
Jackson city	Butts	2,027	1,862	1,487
Jakin town	Early	430	622	267
Jasper town	Pickens	386	332	379
Jefferson city	Jackson	1,626	1,207	726
Jeffersonville city	Twiggs	842	740	.....
Jenkinsburg town	Butts	300	237	255
Jersey town	Walton	202	191	.....
Jesup town	Wayne	1,941	1,415	805
Jonesboro city	Clayton	1,060	970	877
Junction City town	Talbot	323	225	.....
Kennesaw town	Cobb	467	573	320
Kestler town	Early	373	413	.....
Kingsland town	Camden	266	190	.....
Kingston town	Bartow	596	522	512
Kirkwood town	Dekalb	2,934	1,226	699
Kite town	Johnson	344	241	156
Knoxville village	Crawford	183	211	300
La Grange city	Troup	17,038	5,587	4,274
Lafayette city	Walker	2,104	1,590	491
Lake Park town	Lowndes	310	285	319
Lavonia city	Franklin	1,644	1,712	699
Lawrenceville town	Gwinnett	2,059	1,518	853
Leary town	Calhoun	465	430	396
Leesburg city	Lee	786	705	413
Lela town	Decatur	296	531	.....
Lenox town	Cook	339	206	.....
Leon town	Dodge	(2)	100	.....
Leslie village	Sumter	470	393	213
Lexington town	Oglethorpe	469	545	635
Lilly town	Dooly	258	221	.....
Lincolnton town	Lincoln	657	375	221
Linwood town	Walker	615	538	.....
Lithia Springs town	Douglas	229	227	330
Lithonia town	Dekalb	1,269	1,428	1,208
Locust Grove town	Henry	529	716	254
Loganville town	Walton	711	600	431
Lone Oak town	Meriwether	169	247	.....
Louisville city	Jefferson	1,040	1,039	1,009
Lovejoy town	Clayton	221	198	.....
Lovett town	Laurens	237	165	114
Ludowici town	Liberty	515	541	.....
Lula town	Hall	367	309	217
Lumber City town	Telfair	978	1,195	760
Lumpkin town	Stewart	934	1,140	1,470
Luthersville town	Meriwether	359	349	209
Lyerly town	Chattooga	323	322	234
Lyons city	Toombs	873	927	534
McCaysville town	Fannin	2,166	1,253	.....
McDonough city	Henry	1,263	882	683
McRae city	Telfair	1,273	1,160	1,020
Machen town	Jasper	191	160	210
Machinery City town	Cobb	137	74	.....
Macon city	Bibb	52,995	40,665	23,272
Madison city	Morgan	2,348	2,412	1,992
Manchester town	Meriwether	2,776	922	.....
Mansfield town	Newton	618	589	.....
Mapleton town (Cotton P. O.)	Mitchell	153	290	.....
Marietta city	Cobb	6,190	5,949	4,446
Marshallville town	Macon	1,150	1,082	879
Martin town	Stephens	344	377	160
Maxeys town	Oglethorpe	356	334	.....
Maysville town [3]	Banks, Jackson	795	806	453
Meansville town	Pike	229	233	155
Meigs town [4]	Mitchell, Thomas	1,111	697	617
Mendes town	Tattnall	703	.....	.....
Menlo town	Chattooga	378	376	.....
Merrillville town	Thomas	204	109	.....
Metasville town	Wilkes	275	.....	.....
Metcalf town	Thomas	351	314	259
Metter town	Candler	908	408	213
Middleton town	Elbert	152	.....	.....
Midville village	Burke	985	603	275
Milan town [5]	Dodge, Telfair	593	287	.....
Milledgeville city	Baldwin	4,619	4,385	4,219
Millen city	Jenkins	2,405	2,030	411
Milltown town	Berrien	860	1,247	.....
Milner town	Pike	407	400	440
Mineral Bluff town	Fannin	226	338	158
Minter town	Laurens	(2)	(2)	.....
Mitchell town	Glascock	257	212	246
Molena city	Pike	411	398	394
Monroe city	Walton	3,211	3,029	1,846
Montezuma town	Macon	1,827	1,630	903
Monticello city	Jasper	1,823	1,508	1,106
Montrose town	Laurens	210	.....	.....
Moreland town	Coweta	321	312	229
Morgan city	Calhoun	341	302	240
Morganton town	Fannin	171	195	.....
Morven town	Brooks	530	383	.....
Moultrie city	Colquitt	6,789	3,349	2,221
Mount Airy town	Habersham	343	256	310
Mount Vernon city	Montgomery	722	605	573
Mount Zion town	Carroll	131	.....	.....
Mountain City town	Rabun	210	158	.....
Mountville town	Troup	300	226	224
Mystic town	Irwin	237	140	97
Nashville city	Berrien	2,025	990	293
Naylor town	Lowndes	302	538	.....
Nelson town	Pickens	511	550	254
New England town	Dade	(2)	139	138
Newborn town	Newton	409	475	345
Newington town	Screven	364	.....	.....
Newnan city	Coweta	7,037	5,548	3,654
Newton city	Baker	377	364	329
Nicholls town	Coffee	936	720	.....
Nicholson town	Jackson	250	167	.....
Norcross town	Gwinnett	903	968	797
Norman Park town	Colquitt	565	648	.....
Normantown town	Toombs	167	.....	.....
Norristown town	Emanuel	177	87	.....
Norwood town	Warren	366	340	209
Nunez town	Emanuel	730	174	.....
Oak Park town	Emanuel	195	144	.....
Oakfield town	Worth	295	276	.....
Oakwood town	Hall	163	110	.....
Ochlockonee town	Thomas	410	350	244
Ocilla city	Irwin	2,180	2,017	805
Odessadale town	Meriwether	182	161	.....
Odum town	Wayne	309	258	.....
Oglethorpe city	Macon	871	924	545
Ohoopee village	Toombs	140	101	.....
Oliver town	Screven	288	243	.....
Omaha town	Stewart	262	209	152
Omega town	Tift	320	274	.....
Osierfield town	Irwin	177	.....	.....
Oxford town	Newton	698	655	800
Palmetto town	Campbell	965	922	620
Parrott town	Terrell	367	360	207
Patterson town	Pierce	357	264	314
Pavo town [6]	Brooks, Thomas	990	572	262
Pearson city	Atkinson	792	558	336
Pelham town	Mitchell	2,640	1,880	945
Pembroke city	Bryan	560	467	.....
Pendergrass town	Jackson	277	239	232
Penfield town	Greene	315	475	375
Pepperton town	Butts	381	454	500
Perry city	Houston	678	649	650
Pine Park town	Grady	233	.....	.....
Pinehurst town	Dooly	596	451	330

[1] Part in Morgan: 61 in 1920; 108 in 1910. Part in Oconee: 193 in 1920; 214 in 1910. Part in Walton: 170 in 1920; 228 in 1910.
[2] Not returned separately.
[3] Part in Banks: 462 in 1920; 447 in 1910; 309 in 1900. Part in Jackson: 333 in 1920; 358 in 1910; 144 in 1900.
[4] Part in Mitchell, 37 in 1920; part in Thomas, 1,074 in 1920. Located wholly in Thomas in 1910 and 1900.
[5] Part in Dodge: 161 in 1920; 49 in 1910. Part in Telfair: 432 in 1920; 238 in 1910.
[6] Part in Brooks: 415 in 1920; 155 in 1910. Part in Thomas: 575 in 1920; 417 in 1910. Located wholly in Thomas in 1900.

TABLE 3.—POPULATION OF INCORPORATED PLACES: 1920, 1910, AND 1900—Continued.

[The absence of population figures for 1910 or 1900 indicates that the place was incorporated at some date between the censuses, unless otherwise explained by footnote. Places which in 1910 were incorporated but, through surrender of charter or for other reasons, have no corporate existence in 1920 are not presented in this table.]

CITY, TOWN, OR VILLAGE.	County.	1920	1910	1900
Pineview town	Wilcox	474	708	.....
Pitts town	Wilcox	352	279	.....
Plainfield town	Dodge	100	.....	.....
Plains village	Sumter	611	400	346
Plainville town	Gordon	91	148	.....
Pooler town	Chatham	443	337	.....
Porterdale town	Newton	2,880	.....	.....
Poulan city	Worth	586	652	474
Powder Springs town	Cobb	336	315	280
Preston town	Webster	252	259	146
Primrose town	Meriwether	67	57	.....
Princeton town	Clarke	(1)	63	244
Pulaski town	Candler	249	207	.....
Quitman city	Brooks	4,393	3,915	2,281
Ranger town	Gordon	145	.....	.....
Ray City town [2]	Berrien	700	300	.....
Rebecca town	Turner	331	252	.....
Reidsville city	Tattnall	553	454	257
Reno town	Grady	46	.....	.....
Rentz town	Laurens	219	275	.....
Resaca town	Gordon	123	112	128
Rex town	Clayton	101	.....	.....
Reynolds town	Taylor	926	521	436
Rhine town	Dodge	396	321	191
Richland town	Stewart	1,529	1,250	1,014
Riddleville town	Washington	149	140	178
Ringgold town	Catoosa	472	398	437
Rising Fawn town	Dade	304	225	212
Riverdale town	Clayton	159	139	.....
Riverside town	Colquitt	249	170	.....
Roberta town	Crawford	404	227	252
Robertstown town	White	243	.....	.....
Rochelle town	Wilcox	1,046	860	793
Rockledge town	Laurens	229	152	.....
Rockmart town	Polk	1,400	1,034	575
Rocky Ford town	Screven	522	385	.....
Rocky Mount town	Meriwether	(1)	61	.....
Rome city	Floyd	13,252	12,099	7,291
Roopville town	Carroll	200	173	109
Rossville city	Walker	1,427	1,059	.....
Roswell town	Cobb	1,227	1,158	1,329
Royston city [3]	Franklin, Hart, Madison	1,681	1,422	579
Ruckersville town	Elbert	111	88	99
Russell city	Barrow	75	120	.....
Rutledge town	Morgan	643	696	469
St. Charles town	Coweta	89	91	66
St. George city	Charlton	388	272	.....
St. Marks town	Meriwether	59	54	.....
St. Marys town	Camden	824	691	529
Sale City town	Mitchell	537	402	.....
Sandersville city	Washington	2,695	2,641	2,023
Sasser town	Terrell	402	441	322
Savannah city	Chatham	83,252	65,064	54,244
Scotland town	Telfair	310	.....	.....
Scott town	Johnson	(1)	212	.....
Screven town	Wayne	304	276	.....
Senoia city	Coweta	906	1,111	782
Seville town	Wilcox	172	193	277
Shady Dale town	Jasper	294	344	300
Sharon town	Taliaferro	282	293	319
Sharpsburg town	Coweta	170	166	137
Shellman town	Randolph	1,074	985	584
Siloam town	Greene	243	.....	.....
Smithonia town	Oglethorpe	198	266	.....
Smithville town	Lee	761	574	597
Smyrna town	Cobb	791	599	238
Social Circle city	Walton	1,781	1,590	1,229
Soperton town	Treutlen	1,033	469	.....
Sparks town	Cook	792	842	683
Sparta city	Hancock	1,895	1,715	1,150
Spring Place town	Murray	208	242	213
Springfield city	Effingham	377	504	.....
Springvale town	Randolph	148	162	166
Stapleton town [4]	Jefferson	410	370	.....
Statesboro city	Bulloch	3,807	2,529	1,197
Statham town	Barrow	720	621	172
Stellaville town	Jefferson	138	149	171
Sterling town	Glynn	78	171	97
Stillmore town	Emanuel	916	645	741
Stockbridge town	Henry	386	(1)	.....
Stone Mountain town	Dekalb	1,266	1,062	835
Sugar Valley town	Gordon	203	197	231
Summertown town	Emanuel	196	125	.....
Summerville town	Chattooga	1,003	657	486
Summit town	Emanuel	501	566	264
Sumner town	Worth	331	336	333
Surrency town	Appling	433	259	.....
Suwanee town	Gwinnett	246	250	247
Swainsboro city	Emanuel	1,578	1,313	895
Swords town	Morgan	136	107	.....
Sycamore town	Turner	562	296	274
Sylvania city	Screven	1,413	1,400	545
Sylvester city	Worth	1,547	1,447	552
Talbotton town	Talbot	1,093	1,081	1,131
Talking Rock town	Pickens	95	108	102
Tallapoosa city	Haralson	2,719	2,117	2,128
Tallulah Falls town	Rabun	105	85	134
Tallulah Park town	Habersham	56	.....	.....
Tarrytown village	Montgomery	273	236	.....
Taylorsville town	Bartow	258	197	139
Temple town	Carroll	621	711	397
Tennga town	Murray	100	145	.....
Tennille city	Washington	1,768	1,622	1,121
The Rock town	Upson	181	138	180
Thomaston city	Upson	2,502	1,645	1,714
Thomasville town	Thomas	8,196	6,727	5,322
Thomson town	McDuffie	2,140	2,151	1,154
Tifton city	Tift	3,005	2,381	1,384
Tiger town	Rabun	167	125	.....
Tignall town	Wilkes	653	320	.....
Tilton town	Whitfield	99	242	194
Toccoa town	Stephens	3,567	3,120	2,176
Toomsboro town	Wilkinson	420	404	50
Towns town	Telfair	196	.....	.....
Trenton town	Dade	295	302	349
Trion town	Chattooga	1,588	1,721	1,026
Tunnelhill town	Whitfield	208	295	302
Turin town	Coweta	239	263	196
Ty Ty town	Tift	403	276	175
Tybee town	Chatham	117	786	381
Unadilla town	Dooly	1,103	1,003	524
Union City town	Campbell	620	534	.....
Union Point town	Greene	1,126	1,363	.....
Uptonville town	Charlton	58	.....	.....
Uvalda town	Montgomery	240	.....	.....
Valdosta city	Lowndes	10,783	7,656	5,613
Van Wert town	Polk	221	189	.....
Vidalia town	Toombs	2,860	1,776	503
Vidette village	Burke	569	75	.....
Vienna city	Dooly	2,019	1,564	1,035
Villa Rica town	Carroll	1,047	855	576
Waco town	Haralson	333	326	345
Wadley town	Jefferson	1,423	872	630
Waleska town	Cherokee	308	243	170
Walnut Grove town	Walton	143	112	.....
Waresboro town	Ware	175	149	269
Warrenton city	Warren	1,407	1,368	1,113
Warthen town	Washington	228	151	148
Warwick town	Worth	274	226	.....
Washington city	Wilkes	4,208	3,065	3,300
Warsaw town	Chatham	721	543	592
Watkinsville town	Oconee	465	483	351
Waycross city	Ware	18,068	14,485	5,919
Waynesboro town	Burke	3,311	2,729	2,030
West Point city	Troup	2,138	1,906	1,797
Weston town	Webster	208	319	273
Whigham town	Grady	662	627	392
White town	Bartow	319	.....	.....
White Plains town	Greene	479	407	290
Whitehall town	Clarke	387	230	660
Whitesburg town	Carroll	366	315	296
Willacoochee town	Atkinson	1,211	960	471
Williamson town	Pike	249	179	.....
Willie town	Liberty	320	.....	.....
Winder city	Barrow	3,335	2,443	1,145
Winston town	Douglas	153	168	.....
Winterville town	Clarke	504	465	.....
Woodbine town	Camden	172	155	.....
Woodbury town	Meriwether	923	917	566
Woodland town	Talbot	356	189	.....
Woodstock town	Cherokee	415	442	276
Woodville town	Greene	458	.....	.....
Woolsey town	Fayette	148	162	.....
Worth town	Turner	209	169	.....
Wrens town	Jefferson	1,074	616	.....
Wrightsville city	Johnson	1,476	1,389	1,127
Yatesville town	Upson	400	366	283
Young Harris town	Towns	281	283	342
Zebulon city	Pike	629	602	361

[1] Not returned separately.
[2] Returned as Rays Mill city in 1910.
[3] Part in Franklin: 1,476 in 1920; 1,204 in 1910. Part in Hart: 205 in 1920; 201 in 1910. Part in Madison, 17 in 1910. Located wholly in Franklin and Hart in 1920, and wholly in Franklin in 1900.
[4] Name changed from Spread since 1910.

TABLE 4.—POPULATION OF WARDS OF CITIES AND TOWNS HAVING 5,000 INHABITANTS OR MORE: 1920.

WARD.	1920
Albany city (Not reported by wards.)	11,555
Americus city	9,010
Ward 1	1,211
Ward 2	1,542
Ward 3	3,674
Ward 4	2,583
Athens city	16,748
Ward 1	3,886
Ward 2	2,133
Ward 3	4,661
Ward 4	6,068
Atlanta city	200,616
Ward 1	21,722
Ward 2	25,026
Ward 3	27,307
Ward 4	21,988
Ward 5	15,684
Ward 6	27,576
Ward 7	13,175
Ward 8	15,655
Ward 9	15,195
Ward 10	10,530
Ward 11	6,758
Augusta city	52,548
Ward 1	5,068
Ward 2	7,859
Ward 3	10,799
Ward 4	13,184
Ward 5	8,546
Ward 6	7,092

WARD.	1920
Brunswick city	14,413
Ward 1	3,119
Ward 2	3,517
Ward 3	3,695
Ward 4	4,082
Columbus city	31,125
Ward 1	3,251
Ward 2	3,055
Ward 3	1,827
Ward 4	2,935
Ward 5	3,920
Ward 6	9,125
Ward 7	2,860
Ward 8	4,152
Cordele city	6,538
Ward 1	1,637
Ward 2	2,294
Ward 3	1,657
Ward 4	950
Dalton city	5,222
Ward 1	993
Ward 2	476
Ward 3	834
Ward 4	587
Ward 5	560
Ward 6	682
Ward 7	537
Ward 8	553
Decatur town (Not reported by wards.)	6,150
Dublin city	7,707
Ward 1	2,655
Ward 2	1,557
Ward 3	2,100
Ward 4	1,395

WARD.	1920
East Point town (Not reported by wards.)	5,241
Elberton city (Not reported by wards.)	6,475
Fitzgerald city	6,870
Ward 1	1,547
Ward 2	1,406
Ward 3	2,378
Ward 4	1,539
Gainesville city	6,272
Ward 1	1,417
Ward 2	2,402
Ward 3	2,453
Griffin city	8,240
Ward 1	3,235
Ward 2	1,853
Ward 3	1,094
Ward 4	2,058
La Grange city (Not reported by wards.)	17,038
Macon city	52,995
Ward 1	10,372
Ward 2	12,868
Ward 3	16,125
Ward 4	13,630
Marietta city	6,190
Ward 1	1,055
Ward 2	1,124
Ward 3	883

WARD.	1920
Marietta city—Contd.	
Ward 4	850
Ward 5	1,636
Ward 6	642
Moultrie city (Not reported by wards.)	6,789
Newnan city (Not reported by wards.)	7,037
Rome city	13,252
Ward 1	2,059
Ward 2	1,215
Ward 3	887
Ward 4	2,206
Ward 5	3,163
Ward 6	1,770
Ward 7	1,952
Savannah city (Not reported by wards.)	83,252
Thomasville town (Not reported by wards.)	8,196
Valdosta city (Not reported by wards.)	10,783
Waycross city	18,068
Ward 1	5,055
Ward 2	2,474
Ward 3	3,878
Ward 4	1,755
Ward 5	1,935
Ward 6	2,971

TABLE 5.—URBAN AND RURAL POPULATION OF COUNTIES: 1920, 1910, AND 1900.

[A minus sign (–) denotes decrease.]

COUNTY.	POPULATION.						PER CENT URBAN IN TOTAL POPULATION.			PER CENT OF INCREASE IN—				Rural population per square mile: 1920.
	1920		1910		1900					Urban population.		Rural population.		
	Urban.	Rural.	Urban.	Rural.	Urban.	Rural.	1920	1910	1900	1910 to 1920.	1900 to 1910.	1910 to 1920.	1900 to 1910.	
Georgia	727,859	2,167,973	538,650	2,070,471	346,382	1,869,949	25.1	20.6	15.6	35.1	55.5	4.7	10.7	36.9
Baldwin	4,619	15,172	4,385	13,969	4,219	13,549	23.3	23.9	23.7	5.3	3.9	8.6	3.1	49.4
Barrow	3,335	9,853	.....	.....	.....	.....	25.3	.....	.....	.....	.....	.....	.....	58.6
Bartow	4,350	20,177	4,067	21,321	3,135	17,688	17.7	16.0	15.1	7.0	29.7	–5.4	20.5	42.8
Ben Hill	6,870	7,729	5,795	6,068	.....	.....	47.1	48.8	.....	18.6	.....	27.4	.....	30.2
Bibb	52,995	18,309	40,665	15,981	23,272	27,201	74.3	71.8	46.1	30.3	74.7	14.6	–41.2	66.1
Brooks	4,393	20,145	3,915	19,917	.....	18,606	17.9	16.4	.....	12.2	.....	1.1	7.0	39.2
Bulloch	3,807	22,326	2,529	23,935	.....	21,377	14.6	9.6	.....	50.5	.....	–6.7	12.0	33.4
Burke	3,311	27,525	2,729	24,539	.....	30,165	10.7	10.0	.....	21.3	.....	12.2	–18.7	28.8
Carroll	4,363	30,389	3,297	27,558	.....	26,576	12.6	10.7	.....	32.3	.....	10.3	3.7	61.8
Chatham	83,252	16,780	65,064	14,626	54,244	16,995	83.2	81.6	76.1	28.0	19.9	14.7	–13.9	45.4
Cherokee	2,679	15,890	.....	16,661	.....	15,243	14.4	.....	.....	.....	.....	–4.6	9.3	37.0
Clarke	16,748	9,363	14,913	8,360	10,245	7,463	64.1	64.1	57.9	12.3	45.6	12.0	12.0	82.1
Cobb	6,190	24,247	5,949	22,448	4,446	20,218	20.3	20.9	18.0	4.1	33.8	8.0	11.0	68.7
Coffee	3,401	15,252	3,550	18,403	.....	16,169	18.2	16.2	.....	–4.2	.....	–17.1	13.8	24.1
Colquitt	6,789	22,543	3,349	16,440	.....	13,636	23.1	16.9	.....	102.7	.....	37.1	20.6	42.6
Coweta	7,037	22,010	5,548	23,252	3,654	21,326	24.2	19.3	14.6	26.8	51.8	–5.3	9.0	49.7
Crisp	6,538	12,376	5,883	10,540	.....	.....	34.6	35.8	.....	11.1	.....	17.4	.....	44.7
Decatur	4,792	26,993	4,217	24,828	2,641	26,813	15.1	14.5	9.0	13.6	59.7	8.7	–7.4	32.8
Dekalb	17,514	26,537	3,755	24,126	.....	21,112	39.8	13.5	.....	366.4	.....	10.0	14.3	97.6
Dodge	2,707	19,833	.....	20,127	.....	13,975	12.0	.....	.....	.....	.....	–1.5	44.0	46.0
Dougherty	11,555	8,508	8,190	7,845	4,606	9,073	57.6	51.1	33.7	41.1	77.8	8.5	–13.5	24.9
Elbert	6,475	17,430	6,483	17,642	3,834	15,895	27.1	26.9	19.4	–0.1	69.1	–1.2	11.0	48.3
Floyd	13,252	26,580	12,099	24,637	7,291	25,822	33.3	32.9	22.0	9.5	65.9	7.9	–4.6	53.0
Fulton	201,049	31,557	154,766	22,967	89,872	27,491	86.4	87.1	76.6	29.9	72.2	37.4	–16.5	170.6
Glynn	14,413	4,957	10,182	5,538	9,081	5,236	74.4	64.8	63.4	41.6	12.1	–10.5	5.8	11.3
Gwinnett	2,500	27,827	.....	28,824	.....	25,585	8.2	.....	.....	.....	.....	–3.5	12.7	63.2
Hall	6,272	20,550	5,925	19,805	4,382	16,370	23.4	23.0	21.1	5.9	35.2	3.8	21.0	47.0
Haralson	2,719	11,721	.....	13,514	.....	11,922	18.8	.....	.....	.....	.....	–13.3	13.4	41.3
Houston	3,223	18,741	2,697	20,912	.....	22,641	14.7	11.4	.....	19.5	.....	–10.4	–7.6	32.0
Laurens	7,707	31,898	5,795	29,706	2,987	22,921	19.5	16.3	11.5	33.0	94.0	7.4	29.6	39.6
Lowndes	10,783	15,738	7,656	16,780	5,613	14,423	40.7	31.3	28.0	40.8	36.4	–6.2	16.3	33.1
Meriwether	2,776	23,392	.....	25,180	.....	23,339	10.6	.....	.....	.....	.....	–7.1	7.9	47.2
Mitchell	2,640	22,948	.....	22,114	.....	14,767	10.3	.....	.....	.....	.....	3.8	49.8	41.9
Muscogee	31,125	13,070	20,554	15,673	17,614	12,222	70.4	56.7	59.0	51.4	16.7	–16.6	28.2	55.6
Newton	6,083	15,597	2,697	15,752	.....	16,734	28.1	14.6	.....	125.5	.....	–1.0	–5.9	59.5
Pike	3,059	18,153	3,068	16,427	3,036	15,725	14.4	15.7	16.2	–0.3	1.1	10.5	4.5	59.1
Polk	4,053	16,304	3,551	16,652	2,823	15,033	19.9	17.6	15.8	14.1	25.8	–2.1	10.8	51.4
Pulaski	3,070	8,517	3,420	19,415	.....	18,489	26.5	15.0	.....	–10.2	.....	–56.1	5.0	33.0
Putnam	2,519	12,632	.....	13,876	.....	13,436	16.6	.....	.....	.....	.....	–9.0	3.3	35.0
Randolph	3,022	13,699	3,210	15,631	2,641	14,206	18.1	17.0	15.7	–5.9	21.5	–12.4	10.0	33.3
Richmond	52,548	11,144	45,401	13,485	42,686	11,049	82.5	77.1	79.4	15.7	6.4	–17.4	22.0	34.9
Spalding	8,240	13,668	7,478	12,263	6,857	10,762	37.6	37.9	38.9	10.2	9.1	11.5	13.9	65.4
Stephens	3,567	7,648	3,120	6,608	.....	.....	31.8	32.1	.....	14.3	.....	15.7	.....	46.1
Sumter	9,010	20,630	8,063	21,029	7,674	18,538	30.4	27.7	29.3	11.7	5.1	–1.9	13.4	45.2
Terrell	3,504	16,097	3,827	18,176	2,926	16,097	17.9	17.4	15.4	–8.4	30.8	–11.4	12.9	50.0
Thomas	8,196	24,848	6,727	22,344	5,322	25,754	24.8	23.1	17.1	21.8	26.4	11.2	–13.2	46.9
Tift	3,005	11,488	.....	11,487	.....	.....	20.7	.....	.....	.....	.....	(1)	.....	47.3
Toombs	2,860	11,037	.....	11,206	.....	.....	20.6	.....	.....	.....	.....	–1.5	.....	28.1
Troup	17,038	19,059	5,587	20,641	4,274	19,728	47.2	21.3	17.8	205.0	30.7	–7.7	4.6	43.8
Upson	2,502	12,284	.....	12,757	.....	13,670	16.9	.....	.....	.....	.....	–3.7	–6.7	38.8
Walton	3,211	21,005	3,029	22,364	.....	20,942	13.3	11.9	.....	6.0	.....	–6.1	6.8	63.5
Ware	18,068	10,293	14,485	8,472	5,919	7,842	63.7	63.1	43.0	24.7	144.7	21.5	8.0	13.4
Washington	2,695	25,452	2,641	25,533	.....	28,227	9.6	9.4	.....	2.0	.....	–0.3	–9.5	38.0
Whitfield	5,222	11,675	5,324	10,610	4,315	10,194	30.9	33.4	29.7	–1.9	23.4	10.0	4.1	41.3
Wilkes	4,208	20,002	3,065	20,376	3,300	17,566	17.4	13.1	15.8	37.3	–7.1	–1.8	16.0	43.7
All other counties [2]	.....	1,188,366	.....	1,111,131	3,473	1,000,138	.....	.....	0.3	.....	.....	7.0	11.1	33.0

[1] Less than one-tenth of 1 per cent.

[2] Comprises all counties in which there are no incorporated places having 2,500 inhabitants or more in 1920, and in which, therefore, the population is entirely rural. These counties are Appling, Atkinson, Bacon, Baker, Banks, Berrien, Bleckley, Bryan, Butts, Calhoun, Camden, Campbell, Candler, Catoosa, Charlton, Chattahoochee, Chatooga, Clay, Clayton, Clinch, Columbia, Cook, Crawford, Dade, Dawson, Dooly, Douglas, Early, Echols, Effingham, Emanuel, Evans, Fannin, Fayette, Forsyth, Franklin, Gilmer, Glascock, Gordon, Grady, Greene, Habersham, Hancock, Harris, Hart, Heard, Henry, Irwin, Jackson, Jasper, Jeff Davis, Jefferson, Jenkins, Johnson, Jones, Lee, Liberty, Lincoln, Lumpkin, McDuffie, McIntosh, Macon, Madison, Marion, Miller, Milton, Monroe, Montgomery, Morgan, Murray, Oconee, Oglethorpe, Paulding, Pickens, Pierce, Quitman, Rabun, Rockdale, Schley, Screven, Stewart, Talbot, Taliaferro, Tattnall, Taylor, Telfair, Towns, Treutlen, Turner, Twiggs, Union, Walker, Warren, Wayne, Webster, Wheeler, White, Wilcox, Wilkinson, and Worth.

COMPOSITION AND CHARACTERISTICS OF THE POPULATION.

This section gives detailed statistics as to the composition and characteristics of the population on January 1, 1920. It contains detailed tables which present statistics of color or race, nativity, parentage, sex, age, school attendance, citizenship, illiteracy, dwellings and families, and country of birth, for the state, and for its counties and cities. There are, besides, eight summary tables which reproduce from the detailed tables the more important state and city totals, and, also, tables which cover the following subjects, not included in the second series of state bulletins: Marital condition, state of birth, year of immigration, inability to speak English, country of origin, mother tongue, and ownership of homes. The full presentation of all these subjects is contained in Volume II of the Fourteenth Census Reports.

The principal occupations, as reported for persons 10 years of age and over, are given by sex, color or race, nativity, parentage, and age periods, followed by a summary, by marital condition and age groups, of women gainfully occupied.

Because of the wide differences in characteristics among the various classes of the population, the statistics on each subject are shown according to color or race, and for the white population according to nativity and parentage. Classification according to nativity and parentage has not been deemed necessary for the other races, since nearly all Negroes and Indians are natives of native parentage, while nearly all Chinese and Japanese are either foreign born or of foreign parentage.

The white population is divided into four groups: (1) Native, native parentage—that is, having both parents born in the United States; (2) native, foreign parentage—having both parents born abroad; (3) native, mixed parentage—having one parent native and the other foreign born; (4) foreign born. As the second and third classes do not differ greatly in characteristics, they are combined in certain tables; and in some cases all three native classes are combined.

The presentation of statistics on country of birth of the foreign-born white population is made on the basis of the postwar map. Because of the many political changes which have resulted from the war, comparative figures for 1910 for this class of the population by individual European countries are not presented here.

Since marked differences often exist between urban and rural communities with respect to the composition and characteristics of their population, the two classes are shown separately in connection with several of the subjects. Urban population, as defined by the Census Bureau, is that residing in cities and other incorporated places having 2,500 inhabitants or more, the remainder being classified as rural.

The census inquiry as to school attendance was merely as to whether the person enumerated had attended school, college, or any kind of educational institution at any time between September 1, 1919, and the census date, January 1, 1920.

The Census Bureau classifies as illiterate any person 10 years of age or over who is unable to write in any language, not necessarily English, regardless of ability to read.

The statistics of marital condition relate only to persons 15 years of age and over, as the number of persons under 15 who are married, widowed, or divorced is naturally insignificant. The terms refer only to the marital status of the population on the census date.

The returns as to state of birth are valuable mainly for the light they throw on the migration of the native population within the United States; they show, for each state, the population residing there on January 1, 1920, distributed as born in the state or elsewhere.

Since the foreign-born population consists mainly of foreign-born whites, the statistics for citizenship relate to this class only. The classification embraces four groups, namely, persons reported as naturalized, persons reported as having taken out first papers, persons reported as aliens, and persons for whom citizenship was not reported.

The inquiry as to year of immigration supplies a means for determining what proportion of the immigrants who arrived during a given year or period of years were still alive and residing in this country on the census date.

The foreign white stock comprises the total of three classes, the foreign-born whites, the native whites of foreign parentage (both parents born abroad), and the native whites of mixed parentage (one parent native and the other foreign born). The term "country of origin," as used in this report, signifies the country of birth of the father of a foreign-born person or the foreign-born parent or parents of a native. The term "mother tongue" means the language of customary speech in the homes of immigrants before immigration.

TABLE 1.—COLOR OR RACE, NATIVITY, PARENTAGE, AND SEX, FOR THE STATE AND URBAN AND RURAL POPULATION: 1920, 1910, AND 1900.

CLASS OF POPULATION.	NUMBER.			PER CENT OF TOTAL.			1920		1910		1900		MALES TO 100 FEMALES.[1]		
	1920	1910	1900	1920	1910	1900	Male.	Female.	Male.	Female.	Male.	Female.	1920	1910	1900
THE STATE.															
Total population	**2,895,832**	**2,609,121**	**2,216,331**	**100.0**	**100.0**	**100.0**	**1,444,823**	**1,451,009**	**1,305,019**	**1,304,102**	**1,103,201**	**1,113,130**	**99.6**	**100.1**	**99.1**
White	1,689,114	1,431,802	1,181,294	58.3	54.9	53.3	854,109	835,005	724,488	707,314	593,128	588,166	102.3	102.4	100.8
Negro	1,206,365	1,176,987	1,034,813	41.7	45.1	46.7	590,443	615,922	580,263	596,724	509,869	524,944	95.9	97.2	97.1
Indian	125	95	19	(2)	(2)	(2)	68	57	47	48	11	8	.....	.....	.....
Chinese	211	233	204	(2)	(2)	(2)	187	24	213	15	192	12	.....	.....	.....
Japanese	9	4	1	(2)	(2)	(2)	9	.....	3	1	1	.....	.....	.....	.....
All other	[3] 8	.....	.....	(2)	.....	.....	7	1	.....	.....	.....	.....	.....	.....	.....
Native white, total	1,672,928	1,416,730	1,169,273	57.8	54.3	52.8	844,105	828,823	714,970	701,760	585,845	583,428	101.8	101.9	100.4
Native parentage	1,642,697	1,391,058	1,144,360	56.7	53.3	51.6	828,637	814,060	702,049	689,009	573,536	570,824	101.8	101.9	100.5
Foreign parentage	16,371	13,232	12,006	0.6	0.5	0.5	8,522	7,849	6,734	6,498	5,971	6,035	108.6	103.6	98.9
Mixed parentage	13,860	12,440	12,907	0.5	0.5	0.6	6,946	6,914	6,187	6,253	6,338	6,569	100.5	98.9	96.5
Foreign-born white	16,186	15,072	12,021	0.6	0.6	0.5	10,004	6,182	9,518	5,554	7,283	4,738	161.8	171.4	153.7
URBAN POPULATION.															
Total	**727,859**	**538,650**	**346,382**	**100.0**	**100.0**	**100.0**	**351,657**	**376,202**	**259,037**	**279,613**	**161,406**	**184,976**	**93.5**	**92.6**	**87.3**
White	454,602	313,606	185,123	62.5	58.2	53.4	223,390	231,212	155,602	158,004	90,505	94,618	96.6	93.5	95.7
Negro	273,036	224,826	161,061	37.5	41.7	46.5	128,078	144,958	103,231	121,595	70,714	90,347	88.4	84.9	78.3
Indian, Chinese, Japanese, and all other	221	218	198	(2)	(2)	0.1	189	32	204	14	187	11	.....	.....	.....
Native white, total	442,170	301,848	176,418	60.7	56.0	50.9	216,074	226,096	148,449	153,399	85,402	91,016	95.6	96.8	93.8
Native parentage	419,183	282,493	159,547	57.6	52.4	46.1	205,117	214,066	139,228	143,265	77,308	82,239	95.8	97.2	94.0
Foreign parentage	13,108	10,750	16,871	1.8	2.0	4.9	6,352	6,756	5,203	5,547	8,094	8,777	94.0	93.8	92.2
Mixed parentage	9,879	8,605		1.4	1.6		4,605	5,274	4,018	4,587			87.3	87.6	
Foreign-born white	12,432	11,758	8,705	1.7	2.2	2.5	7,316	5,116	7,153	4,605	5,103	3,602	143.0	155.3	141.7
RURAL POPULATION.															
Total	**2,167,973**	**2,070,471**	**1,869,949**	**100.0**	**100.0**	**100.0**	**1,093,166**	**1,074,807**	**1,045,982**	**1,024,489**	**941,795**	**928,154**	**101.7**	**102.1**	**101.5**
White	1,234,512	1,118,196	996,171	56.9	54.0	53.3	630,719	603,793	568,886	549,310	502,023	493,548	104.5	103.0	101.8
Negro	933,329	952,161	873,752	43.1	46.0	46.7	462,365	470,964	477,032	475,129	439,155	434,597	98.2	100.4	101.0
Indian, Chinese, Japanese, and all other	132	114	26	(2)	(2)	(2)	82	50	64	50	17	9	.....	.....	.....
Native white, total	1,230,758	1,114,882	992,855	56.8	53.8	53.1	628,031	602,727	566,521	548,361	500,443	492,412	104.2	103.3	101.6
Native parentage	1,223,514	1,108,565	984,813	56.4	53.5	52.7	623,520	599,994	562,821	545,744	496,228	488,585	103.0	103.1	101.6
Foreign parentage	3,263	2,482	8,042	0.2	0.1	0.4	2,170	1,093	1,531	951	4,215	3,827	198.5	161.0	110.1
Mixed parentage	3,981	3,835		0.2	0.2		2,341	1,640	2,169	1,666			142.7	130.2	
Foreign-born white	3,754	3,314	3,316	0.2	0.2	0.2	2,688	1,066	2,365	949	2,180	1,136	252.2	249.2	191.9

[1] Ratio not shown where number of females is less than 100. [2] Less than one-tenth of 1 per cent. [3] Comprises 5 Hindus and 3 Filipinos.

TABLE 2.—SCHOOL ATTENDANCE, FOR THE STATE AND URBAN AND RURAL POPULATION: 1920 AND 1910.

[Per cent not shown where base is less than 100.]

AGE PERIOD.	ALL CLASSES.			NATIVE WHITE.						FOREIGN-BORN WHITE.			NEGRO.		
				Native parentage.			Foreign or mixed parentage.								
	Total number.	Attending school.		Total number.	Attending school.		Total number.	Attending school.		Total number.	Attending school.		Total number.	Attending school.	
		Number.	Per cent.		Number.	Per cent.		Number.	Per cent.		Number.	Per cent.		Number.	Per cent.
THE STATE: 1920															
5 to 20 years, inclusive	**1,110,997**	**619,025**	**55.7**	**615,251**	**382,465**	**62.2**	**8,676**	**5,824**	**67.1**	**1,295**	**600**	**46.3**	**485,703**	**230,122**	**47.4**
Male	549,990	303,327	55.2	309,202	192,530	62.3	4,415	2,912	66.0	668	309	46.3	235,669	107,570	45.6
Female	561,007	315,698	56.3	306,049	189,935	62.1	4,261	2,912	68.3	627	291	46.4	250,034	122,552	49.0
5 and 6 years	157,693	48,639	30.8	88,816	30,057	33.8	1,213	491	40.5	36	9	.....	67,617	18,081	26.7
7 to 13 years	517,974	409,754	79.1	288,486	247,712	85.9	3,076	3,769	94.8	319	286	89.7	225,166	157,977	70.2
14 and 15 years	133,941	90,718	67.7	74,040	56,680	76.6	977	824	84.3	191	152	79.6	58,725	33,060	56.3
16 and 17 years	123,760	49,133	39.7	69,021	33,185	48.1	949	483	50.9	235	101	43.0	53,546	15,364	28.7
18 to 20 years	177,629	20,781	11.7	94,888	14,831	15.6	1,561	257	16.5	514	52	10.1	80,649	5,640	7.0
URBAN POPULATION.															
5 and 6 years	28,079	10,588	37.7	17,513	6,413	36.6	993	405	40.8	31	7	.....	9,536	3,762	39.5
7 to 13 years	97,204	88,642	91.2	58,261	54,314	93.2	3,172	3,024	95.3	265	240	90.6	35,498	31,056	87.5
14 to 20 years	98,770	35,898	36.3	56,684	23,186	40.9	2,679	1,283	47.9	749	255	34.0	38,646	11,172	28.9
RURAL POPULATION.															
5 and 6 years	129,614	38,051	29.4	71,303	23,644	33.2	220	86	39.1	5	2	.....	58,081	14,319	24.7
7 to 13 years	420,770	321,112	76.3	230,225	193,398	84.0	804	745	92.7	54	46	.....	189,668	126,921	66.9
14 to 20 years	336,560	124,734	37.1	181,265	81,510	45.0	808	281	34.8	191	50	26.2	154,274	42,892	27.8
THE STATE: 1910															
5 to 20 years, inclusive	**998,715**	**487,408**	**48.8**	**516,593**	**294,278**	**57.0**	**7,697**	**4,692**	**61.0**	**1,639**	**665**	**40.6**	**472,738**	**187,757**	**39.7**
Male	493,638	236,543	47.9	259,019	148,856	57.5	3,819	2,287	59.9	952	345	36.2	229,824	85,048	37.0
Female	505,077	250,865	49.7	257,574	145,422	56.5	3,878	2,405	62.0	687	320	46.6	242,914	102,709	42.3
5 and 6 years	147,568	35,174	23.8	77,801	21,961	28.2	973	300	30.8	113	26	23.0	68,675	12,886	18.8
7 to 13 years	451,408	318,189	70.5	231,689	184,636	79.7	3,274	2,950	90.1	533	436	81.8	215,889	130,157	60.3
14 and 15 years	121,094	71,843	59.3	62,343	44,167	70.8	985	767	77.9	161	99	61.5	57,599	26,807	46.5
16 and 17 years	113,377	42,271	37.3	59,977	28,993	48.3	961	442	46.0	230	64	27.8	52,204	12,770	24.5
18 to 20 years	165,268	19,931	12.1	84,783	14,521	17.1	1,504	233	15.5	602	40	6.6	78,371	5,137	6.6
URBAN POPULATION.															
5 and 6 years	21,819	5,430	24.9	12,258	3,014	24.6	741	228	30.8	100	26	26.0	8,718	2,161	24.8
7 to 13 years	70,552	56,770	80.5	37,682	32,266	85.6	2,539	2,317	91.3	448	372	83.0	29,879	21,812	73.0
14 to 20 years	76,305	24,102	31.6	39,746	14,956	37.6	2,649	1,079	40.7	820	172	21.0	33,084	7,894	23.9
RURAL POPULATION.															
5 and 6 years	125,749	29,744	23.7	65,543	18,947	28.9	232	72	31.0	13	.....	.....	59,957	10,725	17.9
7 to 13 years	380,856	261,419	68.6	194,007	152,370	78.5	735	633	86.1	85	64	.....	186,010	108,345	58.2
14 to 20 years	323,434	109,943	34.0	167,357	72,725	43.5	801	363	45.3	173	31	17.9	155,090	36,820	23.7

TABLE 3.—AGE, FOR THE STATE AND URBAN AND RURAL POPULATION: 1920 AND 1910.

AGE PERIOD.	ALL CLASSES.			NATIVE WHITE.						FOREIGN-BORN WHITE.			NEGRO.		
				Native parentage.			Foreign or mixed parentage.								
	Total.	Male.	Female.	Total.	Male.	Female.	Total.	Male.	Female.	Total.	Male.	Female.	Total.	Male.	Female.
THE STATE.															
All ages: 1920	2,895,832	1,444,823	1,451,009	1,642,697	828,637	814,060	30,231	15,468	14,763	16,186	10,004	6,182	1,206,365	590,443	615,922
Under 5 years	363,229	183,073	180,156	215,192	109,724	105,468	2,636	1,324	1,312	36	17	19	145,332	71,995	73,337
Under 1 year	72,970	36,768	36,202	44,443	22,731	21,712	496	256	240	2	1	1	28,022	13,778	14,244
5 to 9 years	382,373	192,496	189,877	214,383	108,651	105,732	2,941	1,509	1,432	122	64	58	164,906	82,266	82,640
10 to 14 years	365,312	184,453	180,859	202,509	103,243	99,266	2,755	1,360	1,395	321	173	148	159,704	79,666	80,038
15 to 19 years	307,549	148,830	158,719	166,341	83,947	85,394	2,471	1,262	1,209	660	327	333	135,056	63,279	71,777
20 to 44 years	1,009,913	483,297	526,616	573,448	283,847	289,601	12,288	6,404	5,884	8,723	5,518	3,205	415,315	187,411	227,904
45 years and over	404,516	251,001	213,515	266,700	138,598	128,102	7,138	3,609	3,529	6,309	3,897	2,412	184,253	104,788	79,465
Age unknown	2,940	1,673	1,267	1,124	627	497	2	.....	2	15	8	7	1,799	1,038	761
18 to 44 years	1,131,779	542,136	589,643	639,318	316,428	322,890	13,340	6,960	6,380	9,045	5,686	3,359	469,927	212,938	256,989
21 years and over	1,421,606	711,760	709,846	812,254	409,711	402,543	18,919	9,729	9,190	14,855	9,319	5,536	575,330	282,779	292,551
Per cent: 1920	100.0	100.0	100.0	100.0	100.0	100.0	100.0	100.0	100.0	100.0	100.0	100.0	100.0	100.0	100.0
Under 5 years	12.5	12.7	12.4	13.1	13.2	13.0	8.7	8.6	8.9	0.2	0.2	0.3	12.0	12.2	11.9
Under 1 year	2.5	2.5	2.5	2.7	2.7	2.7	1.6	1.7	1.6	(1)	(1)	(1)	2.3	2.3	2.3
5 to 9 years	13.2	13.3	13.1	13.1	13.1	13.0	9.7	9.8	9.7	0.8	0.6	0.9	13.7	13.9	13.4
10 to 14 years	12.6	12.8	12.5	12.3	12.5	12.2	9.1	8.8	9.4	2.0	1.7	2.4	13.2	13.5	13.0
15 to 19 years	10.6	10.3	10.9	10.3	10.1	10.5	8.2	8.2	8.2	4.1	3.3	5.4	11.2	10.7	11.7
20 to 44 years	34.9	33.5	36.3	34.9	34.3	35.6	40.6	41.4	39.9	53.9	55.2	51.8	34.4	31.7	37.0
45 years and over	16.0	17.4	14.7	16.2	16.7	15.7	23.6	23.3	23.9	39.0	39.0	39.0	15.3	17.7	12.9
18 to 44 years	39.1	37.5	40.6	38.9	38.2	39.7	44.1	45.0	43.2	55.9	56.8	54.3	39.0	36.1	41.7
21 years and over	49.1	49.3	48.9	49.4	49.4	49.4	62.6	62.9	62.3	91.8	93.2	89.6	47.7	47.9	47.5
Per cent: 1910	100.0	100.0	100.0	100.0	100.0	100.0	100.0	100.0	100.0	100.0	100.0	100.0	100.0	100.0	100.0
Under 5 years	14.4	14.6	14.3	14.8	15.1	14.6	10.2	10.2	10.1	0.6	0.6	0.7	14.2	14.4	14.1
Under 1 year	3.0	3.0	2.9	3.2	3.2	3.1	2.4	2.5	2.2	0.1	(1)	0.1	2.8	2.8	2.8
5 to 9 years	13.3	13.4	13.3	13.0	13.1	13.0	9.1	9.0	9.1	2.2	1.8	2.7	13.9	14.0	13.8
10 to 14 years	12.1	12.3	11.9	11.5	11.7	11.4	9.5	9.2	9.7	2.6	2.2	3.4	12.9	13.2	12.6
15 to 19 years	10.7	10.3	11.2	10.6	10.3	10.9	9.6	9.6	9.7	4.4	4.3	4.7	11.0	10.5	11.6
20 to 44 years	34.7	34.1	35.3	34.4	34.2	34.6	41.6	41.7	41.5	53.4	54.7	51.2	34.7	33.5	35.8
45 years and over	14.6	15.1	14.0	15.5	15.5	15.5	20.0	20.3	19.8	36.6	36.2	37.2	13.0	14.2	11.9
18 to 44 years	38.9	38.1	39.7	38.5	38.1	38.9	45.6	45.6	45.6	55.7	57.1	53.4	39.0	37.6	40.4
21 years and over	47.3	47.6	47.0	48.0	48.0	48.0	59.9	60.3	59.4	88.5	89.4	86.9	45.6	46.0	45.2
URBAN POPULATION.															
All ages: 1920	727,859	351,657	376,202	419,183	205,117	214,066	22,987	10,957	12,030	12,432	7,316	5,116	273,036	128,078	144,958
Under 5 years	65,377	32,803	32,574	42,848	21,740	21,108	2,110	1,056	1,054	31	16	15	20,373	9,987	10,386
Under 1 year	13,627	6,808	6,819	9,098	4,587	4,511	396	204	192	2	1	1	4,128	2,015	2,113
5 to 9 years	69,625	34,446	35,179	42,505	21,162	21,343	2,397	1,228	1,169	108	59	49	24,606	11,994	12,612
10 to 14 years	69,049	33,409	35,640	41,134	20,305	20,829	2,164	1,072	1,092	257	140	117	25,486	11,887	13,599
15 to 19 years	70,087	31,677	38,410	40,608	18,898	21,710	1,915	927	988	534	250	284	27,026	11,599	15,427
20 to 44 years	326,332	155,607	170,725	180,188	88,061	92,127	9,042	4,189	4,853	6,508	3,862	2,646	130,500	59,409	71,091
45 years and over	126,282	63,094	63,188	71,480	34,714	36,766	5,357	2,485	2,872	4,982	2,983	1,999	44,372	22,824	21,548
Age unknown	1,107	621	486	420	237	183	2	.....	2	12	6	6	673	378	295
Per cent: 1920	100.0	100.0	100.0	100.0	100.0	100.0	100.0	100.0	100.0	100.0	100.0	100.0	100.0	100.0	100.0
Under 5 years	9.0	9.3	8.7	10.2	10.6	9.9	9.2	9.6	8.8	0.2	0.2	0.3	7.5	7.8	7.2
5 to 9 years	9.6	9.8	9.4	10.1	10.3	10.0	10.4	11.2	9.7	0.9	0.8	1.0	9.0	9.4	8.7
10 to 14 years	9.5	9.5	9.5	9.8	9.9	9.7	9.4	9.8	9.1	2.1	1.9	2.3	9.3	9.3	9.4
15 to 19 years	9.6	9.0	10.2	9.7	9.2	10.1	8.3	8.5	8.2	4.3	3.4	5.6	9.9	9.1	10.6
20 to 44 years	44.8	44.2	45.4	43.0	42.9	43.0	39.3	38.2	40.3	52.3	52.8	51.7	47.8	46.4	49.0
45 years and over	17.3	17.9	16.8	17.1	16.9	17.2	23.3	22.7	23.9	40.1	40.8	39.1	16.3	17.8	14.9
Per cent: 1910	100.0	100.0	100.0	100.0	100.0	100.0	100.0	100.0	100.0	100.0	100.0	100.0	100.0	100.0	100.0
Under 5 years	10.3	10.9	9.8	11.6	12.0	11.2	10.3	11.1	9.6	0.6	0.6	0.7	9.2	10.0	8.5
5 to 9 years	9.7	10.2	9.4	10.2	10.5	10.0	9.2	9.6	8.8	2.4	2.1	2.8	9.6	10.3	8.9
10 to 14 years	9.3	9.4	9.2	9.3	9.4	9.3	9.7	9.8	9.7	2.8	2.4	3.5	9.6	10.0	9.3
15 to 19 years	10.0	9.4	10.6	10.1	9.6	10.5	9.9	10.3	9.4	4.8	4.7	4.9	10.2	9.4	10.9
20 to 44 years	44.2	43.9	44.5	42.5	42.9	42.0	42.3	40.9	43.5	53.9	55.3	51.7	46.1	44.7	47.2
45 years and over	16.1	15.9	16.3	16.2	15.4	16.9	18.5	18.2	18.9	35.3	34.6	36.3	14.8	15.0	14.7
RURAL POPULATION.															
All ages: 1920	2,167,973	1,093,166	1,074,807	1,223,514	623,520	599,994	7,244	4,511	2,733	3,754	2,688	1,066	933,329	462,365	470,964
Under 5 years	297,852	150,270	147,582	172,344	87,984	84,360	526	268	258	5	1	4	124,959	62,008	62,951
Under 1 year	59,343	29,960	29,383	35,345	18,144	17,201	100	52	48	.....	.....	.....	23,894	11,763	12,131
5 to 9 years	312,748	158,050	154,698	171,878	87,489	84,389	544	281	263	14	5	9	140,300	70,272	70,028
10 to 14 years	296,263	151,044	145,219	161,375	82,938	78,437	591	288	303	64	33	31	134,218	67,779	66,439
15 to 19 years	237,462	117,153	120,309	128,733	65,049	63,684	556	335	221	126	77	49	108,030	51,680	56,350
20 to 44 years	683,581	327,690	355,891	393,260	195,786	197,474	3,246	2,215	1,031	2,215	1,656	559	284,815	128,002	156,813
45 years and over	338,234	187,907	150,327	195,220	103,884	91,336	1,781	1,124	657	1,327	914	413	139,881	81,964	57,917
Age unknown	1,833	1,052	781	704	390	314	.....	.....	.....	3	2	1	1,126	660	466
Per cent: 1920	100.0	100.0	100.0	100.0	100.0	100.0	100.0	100.0	100.0	100.0	100.0	100.0	100.0	100.0	100.0
Under 5 years	13.7	13.7	13.7	14.1	14.1	14.1	7.3	5.9	9.4	0.1	(1)	0.4	13.4	13.4	13.4
5 to 9 years	14.4	14.5	14.4	14.0	14.0	14.1	7.5	6.2	9.6	0.4	0.2	0.8	15.0	15.2	14.9
10 to 14 years	13.7	13.8	13.5	13.2	13.3	13.1	8.2	6.4	11.1	1.7	1.2	2.9	14.4	14.7	14.1
15 to 19 years	11.0	10.7	11.2	10.5	10.4	10.6	7.7	7.4	8.1	3.4	2.9	4.6	11.6	11.2	12.0
20 to 44 years	31.5	30.0	33.1	32.1	31.4	32.9	44.8	49.1	37.7	59.0	61.6	52.4	30.5	27.7	33.3
45 years and over	15.6	17.2	14.0	16.0	16.7	15.2	24.6	24.9	24.0	35.3	34.0	38.7	15.0	17.7	12.3
Per cent: 1910	100.0	100.0	100.0	100.0	100.0	100.0	100.0	100.0	100.0	100.0	100.0	100.0	100.0	100.0	100.0
Under 5 years	15.5	15.5	15.5	15.7	15.8	15.5	9.6	7.9	12.1	0.5	0.3	0.7	15.4	15.4	15.5
5 to 9 years	14.2	14.2	14.3	13.8	13.7	13.8	8.7	7.5	10.3	1.4	1.1	2.3	14.9	14.8	15.0
10 to 14 years	12.8	13.0	12.6	12.1	12.2	11.9	8.6	7.7	9.9	1.8	1.4	2.8	13.7	13.9	13.5
15 to 19 years	10.9	10.6	11.3	10.7	10.5	11.0	9.0	7.9	10.6	3.2	3.0	3.7	11.2	10.7	11.8
20 to 44 years	32.2	31.7	32.8	32.3	32.0	32.6	39.4	43.4	33.6	52.0	53.2	49.0	32.0	31.1	32.9
45 years and over	14.1	14.9	13.4	15.3	15.6	15.1	24.6	25.5	23.3	41.0	40.9	41.3	12.6	14.0	11.2

1 Less than one-tenth of 1 per cent.

TABLE 4.—ILLITERACY, FOR THE STATE AND URBAN AND RURAL POPULATION: 1920 AND 1910.

[Per cent not shown where base is less than 100.]

AGE PERIOD.	ALL CLASSES.			NATIVE WHITE.						FOREIGN-BORN WHITE.			NEGRO.	
				Native parentage.			Foreign or mixed parentage.							
	Total number.	Illiterate.		Total number.	Illiterate.		Total number.	Illiterate.		Total number.	Illiterate.		Total number.	Illi
		Number.	Per cent.		Number.	Per cent.		Number.	Per cent.		Number.	Per cent.		Numb
THE STATE: 1920														
10 years and over	2,150,230	328,838	15.3	1,213,122	66,537	5.5	24,654	259	1.1	16,028	861	5.4	896,127	261,1
Male	1,069,254	173,254	16.2	610,262	36,735	6.0	12,635	157	1.2	9,923	408	4.1	436,182	135,8
Female	1,080,976	155,584	14.4	602,860	29,802	4.9	12,019	102	0.8	6,105	453	7.4	459,945	125,2
10 to 15 years	427,235	35,263	8.3	236,959	6,531	2.8	3,225	8	0.2	424	6	1.4	186,602	28,71
Male	215,008	22,068	10.3	120,628	4,075	3.4	1,597	6	0.4	218	2	0.9	92,552	17,08
Female	212,227	13,195	6.2	116,331	2,456	2.1	1,628	2	0.1	206	4	1.9	94,050	10,73
16 to 20 years	301,389	32,281	10.7	163,909	5,667	3.5	2,510	10	0.4	749	16	2.1	134,195	26,58
Male	142,486	20,183	14.2	79,923	3,761	4.7	1,309	3	0.2	386	5	1.3	60,851	16,41
Female	158,903	12,098	7.6	83,986	1,906	2.3	1,201	7	0.6	363	11	3.0	73,344	10,17
21 years and over	1,421,606	261,294	18.4	812,254	54,339	6.7	18,919	241	1.3	14,855	839	5.6	575,330	205,81
Male	711,760	131,003	18.4	409,711	28,899	7.1	9,729	148	1.5	9,310	401	4.3	282,779	101,50
Female	709,846	130,291	18.4	402,543	25,440	6.3	9,190	93	1.0	5,536	438	7.9	292,551	104,31
URBAN POPULATION.														
10 years and over	592,857	56,585	9.5	333,830	7,459	2.2	18,480	91	0.5	12,293	674	5.5	228,057	48,32
Male	284,408	25,636	9.0	162,215	3,632	2.2	8,673	41	0.5	7,241	278	3.8	100,097	21,64
Female	308,449	30,949	10.0	171,615	3,827	2.2	9,807	50	0.5	5,052	396	7.8	121,960	26,67
10 to 15 years	81,299	2,253	2.8	48,389	522	1.1	2,546	3	0.1	343	4	1.2	30,013	1,72
16 to 20 years	73,129	3,703	5.1	41,564	678	1.6	1,901	4	0.2	504	10	1.7	29,061	3,01
21 years and over	438,429	50,629	11.5	243,877	6,259	2.6	14,033	84	0.6	11,356	660	5.8	168,983	43,58
RURAL POPULATION.														
10 years and over	1,557,373	272,253	17.5	879,292	59,078	6.7	6,174	168	2.7	3,735	187	5.0	668,070	212,79
Male	784,846	147,618	18.8	448,047	33,103	7.4	3,962	116	2.9	2,682	130	4.8	330,085	114,24
Female	772,527	124,635	16.1	431,245	25,975	6.0	2,212	52	2.4	1,053	57	5.4	337,985	98,54
10 to 15 years	345,936	33,010	9.5	188,570	6,009	3.2	679	5	0.7	81	2	.....	156,589	26,08
16 to 20 years	228,260	28,578	12.5	122,345	4,989	4.1	609	6	1.0	155	6	3.9	105,134	23,57
21 years and over	933,177	210,665	21.4	568,377	48,080	8.5	4,886	157	3.2	3,499	179	5.1	406,347	162,231
THE STATE: 1910														
10 years and over	1,885,111	389,775	20.7	1,003,230	79,875	8.0	20,740	328	1.6	14,056	875	6.0	846,195	308,639
Male	939,791	196,026	20.9	504,254	40,905	8.1	10,445	181	1.7	9,291	426	4.6	415,552	154,466
Female	945,320	193,749	20.5	498,976	38,970	7.8	10,295	147	1.4	5,365	449	8.4	430,643	154,173
10 to 15 years	372,701	50,594	13.6	190,424	10,713	5.6	2,907	27	0.9	482	24	5.0	178,869	39,824
Male	189,378	31,043	16.4	97,609	6,616	6.8	1,436	14	1.0	258	12	4.7	90,063	24,306
Female	183,323	19,551	10.7	92,815	4,097	4.4	1,471	13	0.9	224	12	5.4	88,806	15,428
16 to 20 years	278,645	41,307	14.8	144,760	7,382	5.1	2,465	26	1.1	832	67	8.1	130,575	33,832
Male	129,797	23,442	18.1	69,378	4,353	6.3	1,220	18	1.5	520	38	7.3	58,675	19,033
Female	148,848	17,865	12.0	75,382	3,029	4.0	1,245	8	0.6	312	29	9.3	71,900	14,799
21 years and over	1,233,765	297,874	24.1	668,046	61,780	9.2	15,368	275	1.8	13,342	784	5.9	536,751	234,983
Male	620,616	141,541	22.8	337,267	29,936	8.9	7,780	149	1.9	8,513	376	4.4	200,804	111,037
Female	613,149	156,333	25.5	330,779	31,844	9.6	7,579	126	1.7	4,829	408	8.4	209,937	123,946
URBAN POPULATION.														
10 years and over	430,544	51,757	12.0	220,791	5,474	2.5	15,578	84	0.5	11,404	729	6.4	182,364	45,441
Male	204,573	21,215	10.4	107,878	2,370	2.2	7,314	41	0.6	6,059	315	5.0	82,223	18,431
Female	225,971	30,542	13.5	112,913	3,104	2.7	8,264	43	0.5	4,445	384	8.6	100,341	27,010
10 to 15 years	59,862	2,868	4.8	31,492	531	1.7	2,253	3	0.1	406	20	4.9	25,709	2,314
16 to 20 years	56,296	3,761	6.7	29,252	602	2.1	1,898	16	0.8	684	56	8.2	24,457	3,087
21 years and over	314,386	45,128	14.4	160,047	4,341	2.7	11,427	65	0.6	10,314	653	6.3	132,398	40,040
RURAL POPULATION.														
10 years and over	1,454,567	338,018	23.2	782,439	74,401	9.5	5,162	244	4.7	3,252	146	4.5	663,631	263,198
Male	735,218	174,811	23.8	396,376	38,535	9.7	3,131	140	4.5	2,332	81	3.5	333,329	136,035
Female	719,349	163,207	22.7	386,063	35,866	9.3	2,031	104	5.1	920	65	7.1	330,302	127,163
10 to 15 years	312,839	47,726	15.3	158,932	10,182	6.4	654	24	3.7	76	4	.....	153,160	37,510
16 to 20 years	222,349	37,546	16.9	115,508	6,780	5.9	567	10	1.8	148	11	7.4	100,118	30,745
21 years and over	919,379	252,746	27.5	507,999	57,439	11.3	3,941	210	5.3	3,028	131	4.3	404,353	194,943

TABLE 5.—POPULATION 21 YEARS OF AGE AND OVER, BY SEX, CLASS OF POPULATION, AND CITIZENSHIP, FOR THE STATE: 1920 AND 1910.

CLASS OF POPULATION AND CITIZENSHIP.	POPULATION 21 YEARS OF AGE AND OVER.			PER CENT DISTRIBUTION.		
	Male.		Female: 1920	Male.		Female: 1920
	1920	1910		1920	1910	
Total	711,760	620,616	709,346	100.0	100.0	100.0
White	428,759	353,569	417,269	60.2	57.0	58.8
Negro	282,779	266,814	292,551	39.7	43.0	41.2
Indian	37	24	18	(1)	(1)	(1)
Chinese	169	206	7	(1)	(1)	(1)
Japanese	9	3	.....	(1)	(1)	.....
All other	7	.....	1	(1)	.....	(1)
Native white	419,440	345,056	411,733	58.9	55.6	58.0
Native parentage	400,711	337,267	402,543	57.6	54.3	56.7
Foreign parentage	5,208	4,157	4,739	0.7	0.7	0.7
Mixed parentage	4,521	3,632	4,451	0.6	0.6	0.6
Foreign-born white	9,319	8,513	5,536	1.3	1.4	0.8
Naturalized	5,023	4,023	3,293	0.7	0.6	0.5
Having first papers	958	625	73	0.1	0.1	(1)
Alien	2,340	1,846	1,533	0.3	0.3	0.2
Unknown	998	2,019	637	0.1	0.3	0.1

[1] Less than one-tenth of 1 per cent.

TABLE 6.—COUNTRY OF BIRTH OF THE FOREIGN-BORN WHITE, FOR THE STATE AND PRINCIPAL CITIES: 1920.

COUNTRY OF BIRTH.	THE STATE.		ATLANTA.		SAVANNAH.	
	Number.	Per cent distribution.	Number.	Per cent distribution.	Number.	Per cent distribution.
All countries	16,186	100.0	4,738	100.0	3,247	100.0
Austria	401	2.5	70	1.7	78	2.4
Canada	955	5.9	282	6.0	166	5.1
Czechoslovakia	123	0.8	42	0.9	5	0.2
Denmark	127	0.8	29	0.6	25	0.8
England	1,593	9.8	476	10.0	289	8.9
France	376	2.3	124	2.6	65	2.0
Germany	1,936	12.0	431	9.1	502	15.5
Greece	1,473	9.1	434	9.2	329	10.1
Hungary	246	1.5	102	2.2	28	0.9
Ireland	1,112	6.9	208	4.4	345	10.6
Italy	700	4.3	98	2.1	135	4.2
Jugo-Slavia	84	0.5	9	0.2	14	0.4
Norway	132	0.8	21	0.4	36	1.1
Poland	917	5.7	479	10.1	101	3.1
Rumania	111	0.7	32	0.7	28	0.9
Russia	3,452	21.3	1,207	25.5	760	23.4
Scotland	530	3.3	143	3.0	75	2.3
Spain	123	0.8	19	0.4	46	1.4
Sweden	299	1.8	85	1.8	50	1.5
Switzerland	161	1.0	41	0.9	21	0.6
Syria	473	2.9	103	2.2	26	0.8
Wales	86	0.5	22	0.5	9	0.3
West Indies[1]	89	0.5	23	0.5	14	0.4
All other countries	687	4.2	249	5.3	100	3.1

[1] Except Porto Rico.

TABLE 7.—INDIANS, CHINESE, AND JAPANESE, FOR COUNTIES AND FOR CITIES OF 25,000 OR MORE: 1920, 1910, AND 1900.

COUNTY OR CITY.	INDIAN.			CHINESE.			JAPANESE.		
	1920	1910	1900	1920	1910	1900	1920	1910	1900
COUNTIES.									
The state	135	95	19	211	233	204	9	4	1
Baldwin	.....	.....	.....	1	1	1	.....	.....	.....
Barrow	.....	.....	.....	1	.....	.....	.....	.....	.....
Bartow	.....	.....	.....	1	1	1	.....	.....	.....
Berrien	9	13	9	.....	.....	.....	.....	.....	.....
Bibb	.....	.....	.....	4	4	11	.....	1	.....
Bulloch	10	15	.....	1	.....	.....	.....	.....	.....
Burke	.....	.....	.....	1	1	.....	.....	.....	.....
Butts	1	.....	.....	1	.....	.....	.....	.....	.....
Carroll	.....	.....	1	1	.....	.....	.....	.....	.....
Chatham	1	.....	1	38	35	51	2	.....	.....
Chattahoochee	1	.....	.....	.....	.....	.....	.....	.....	.....
Clarke	.....	.....	.....	6	4	2	.....	.....	.....
Coffee	.....	.....	.....	1	.....	.....	.....	.....	.....
Colquitt	.....	.....	.....	1	.....	.....	.....	.....	.....
Coweta	.....	1	.....	1	1	1	.....	.....	.....
Decatur	.....	1	.....	1	1	.....	.....	.....	.....
Dekalb	1	.....	.....	.....	.....	.....	2	.....	.....
Dodge	.....	.....	.....	2	1	.....	.....	.....	.....
Dooly	1	.....	.....	1	.....	.....	.....	.....	.....
Dougherty	.....	.....	.....	1	3	.....	.....	.....	.....
Early	4	.....	.....	.....	1	.....	.....	.....	.....
Elbert	.....	.....	.....	1	.....	1	.....	2	.....
Evans	59	.....	.....	.....	.....	.....	.....	.....	.....
Floyd	.....	2	.....	2	4	4	.....	.....	.....
Fulton	16	10	.....	33	74	55	.....	1	.....
Glynn	3	.....	.....	3	7	13	3	.....	.....
Greene	.....	.....	.....	1	1	.....	.....	.....	.....
Harris	2	.....	.....	.....	.....	.....	.....	.....	.....
Houston	.....	.....	.....	1	1	.....	.....	.....	.....
Irwin	.....	.....	5	1	.....	.....	.....	.....	.....
Jackson	.....	11	.....	1	1	.....	.....	.....	.....
Jefferson	1	.....	.....	.....	.....	.....	.....	.....	.....
COUNTIES—con.									
Jenkins	.....	.....	.....	1	.....	.....	.....	.....	.....
Macon	.....	.....	.....	1	1	.....	.....	.....	.....
Meriwether	1	.....	.....	.....	.....	.....	.....	.....	.....
Mitchell	.....	.....	.....	2	.....	.....	.....	.....	.....
Morgan	1	.....	.....	.....	.....	.....	.....	.....	.....
Muscogee	2	.....	.....	2	8	10	.....	.....	.....
Newton	.....	.....	.....	1	1	.....	.....	.....	1
Pike	.....	.....	.....	1	2	1	.....	.....	.....
Pulaski	.....	.....	.....	1	2	.....	.....	.....	.....
Putnam	.....	.....	.....	1	1	.....	.....	.....	.....
Randolph	.....	.....	.....	1	1	.....	.....	.....	.....
Richmond	2	.....	.....	74	49	41	2	.....	.....
Rockdale	1	.....	.....	.....	.....	.....	.....	.....	.....
Screven	4	.....	.....	1	.....	.....	.....	.....	.....
Spalding	.....	.....	.....	2	1	.....	.....	.....	.....
Telfair	.....	.....	.....	2	.....	.....	.....	.....	.....
Terrell	1	.....	.....	.....	.....	.....	.....	.....	.....
Thomas	.....	.....	.....	1	1	.....	.....	.....	.....
Tift	.....	.....	.....	2	2	.....	.....	.....	.....
Toombs	.....	.....	.....	1	2	.....	.....	.....	.....
Troup	.....	.....	.....	1	2	2	.....	.....	.....
Upson	2	.....	.....	1	.....	.....	.....	.....	.....
Walton	.....	.....	.....	1	2	.....	.....	.....	.....
Ware	.....	.....	.....	5	2	.....	.....	.....	.....
Washington	.....	.....	.....	1	.....	.....	.....	.....	.....
Wilcox	2	.....	.....	.....	.....	.....	.....	.....	.....
Wilkes	.....	.....	.....	1	1	1	.....	.....	.....
Worth	.....	.....	.....	1	.....	.....	.....	.....	.....
All other counties	.....	42	3	.....	14	9	.....	.....	.....
CITIES.									
Atlanta	5	1	.....	30	74	55	.....	1	.....
Augusta	2	.....	.....	74	48	41	2	.....	.....
Columbus	2	.....	.....	2	8	10	.....	.....	.....
Macon	.....	.....	.....	4	4	11	.....	1	.....
Savannah	1	.....	1	38	34	44	2	.....	.....

TABLE 8.—AGE, FOR CITIES OF 10,000 OR MORE: 1920.

AGE PERIOD.	ALL CLASSES.		NATIVE WHITE.		FOREIGN-BORN WHITE.		NEGRO.	
	Male.	Female.	Male.	Female.	Male.	Female.	Male.	Female.
Albany	5,494	6,061	2,593	2,639	114	64	2,786	3,358
Under 5 years	519	504	275	288	.....	.....	244	216
Under 1 year	85	92	43	51	.....	.....	42	41
5 to 9 years	540	568	265	286	.....	1	275	281
10 to 14 years	552	542	276	232	1	4	275	306
15 to 19 years	450	591	206	218	1	2	243	371
20 to 44 years	2,482	2,901	1,183	1,210	66	39	1,233	1,652
45 years and over	951	954	388	404	46	18	516	532
Age unknown	.....	1	.....	1	.....	.....	.....	.....
18 to 44 years	2,659	3,171	1,263	1,305	66	40	1,330	1,826
21 years and over	3,357	3,703	1,543	1,555	112	56	1,701	2,092
Athens	7,928	8,820	4,863	5,112	107	65	2,952	3,643
Under 5 years	759	707	518	452	.....	.....	241	255
Under 1 year	136	123	95	79	.....	.....	41	44
5 to 9 years	793	802	493	462	.....	.....	300	340
10 to 14 years	840	927	515	527	3	2	322	398
15 to 19 years	779	951	450	542	1	3	328	406
20 to 44 years	3,206	3,827	1,998	2,181	51	32	1,153	1,614
45 years and over	1,527	1,585	884	946	52	28	539	611
Age unknown	24	21	5	2	.....	.....	19	19
18 to 44 years	3,537	4,248	2,180	2,432	51	32	1,302	1,784
21 years and over	4,620	5,236	2,802	3,015	101	60	1,712	2,161
Atlanta	96,457	104,159	64,735	68,312	2,700	2,038	28,993	33,803
Under 5 years	8,620	8,514	6,354	6,220	8	7	2,257	2,287
Under 1 year	1,848	1,862	1,362	1,358	1	.....	485	504
5 to 9 years	8,796	8,686	6,203	6,062	25	22	2,567	2,599
10 to 14 years	8,261	8,798	5,749	5,896	57	52	2,454	2,850
15 to 19 years	8,392	9,899	5,649	6,433	107	130	2,636	3,335
20 to 44 years	45,371	50,672	29,797	31,828	1,462	1,090	14,103	17,753
45 years and over	16,972	17,542	10,966	11,857	1,040	736	4,949	4,948
Age unknown	45	48	17	16	1	1	27	31
18 to 44 years	49,104	55,286	32,227	34,749	1,505	1,146	15,363	19,390
21 years and over	60,525	65,788	39,563	42,194	2,476	1,796	18,460	21,796
Augusta	25,299	27,249	14,072	14,889	550	377	10,610	11,972
Under 5 years	2,184	2,079	1,430	1,297	.....	1	751	776
Under 1 year	432	446	298	293	.....	.....	133	152
5 to 9 years	2,200	2,275	1,364	1,402	3	3	833	869
10 to 14 years	2,165	2,304	1,290	1,324	8	4	866	975
15 to 19 years	2,200	2,622	1,283	1,431	21	18	895	1,173
20 to 44 years	11,576	12,738	6,057	6,408	273	172	5,213	6,154
45 years and over	4,919	5,176	2,616	3,000	244	177	2,030	1,999
Age unknown	55	55	32	27	1	2	22	26
18 to 44 years	12,569	13,904	6,605	7,014	285	179	5,645	6,707
21 years and over	16,094	17,300	8,476	9,133	516	349	7,042	7,814
Brunswick	7,300	7,113	3,583	3,373	222	106	3,487	3,633
Under 5 years	621	642	385	399	.....	.....	236	243
Under 1 year	136	148	87	93	.....	.....	49	55
5 to 9 years	641	718	370	383	2	3	269	332
10 to 14 years	677	672	351	325	5	3	321	344
15 to 19 years	644	783	327	349	8	2	309	432
20 to 44 years	3,376	3,328	1,533	1,411	112	60	1,726	1,856
45 years and over	1,334	961	615	505	95	37	621	419
Age unknown	7	9	2	1	.....	1	5	7
18 to 44 years	3,651	3,684	1,668	1,563	116	60	1,862	2,060
21 years and over	4,593	4,114	2,086	1,852	206	95	2,293	2,167
Columbus	14,641	16,484	10,389	11,313	210	116	4,039	5,054
Under 5 years	1,337	1,334	1,014	987	.....	1	323	346
Under 1 year	301	290	239	231	.....	.....	62	59
5 to 9 years	1,503	1,601	1,102	1,134	1	1	400	466
10 to 14 years	1,395	1,617	1,015	1,129	2	3	378	485
15 to 19 years	1,514	1,882	1,049	1,294	8	9	457	579
20 to 44 years	6,401	7,154	4,513	4,714	114	54	1,774	2,386
45 years and over	2,490	2,893	1,695	2,054	85	48	707	790
Age unknown	1	3	1	1	.....	.....	.....	2
18 to 44 years	7,082	7,963	4,961	5,275	117	58	2,004	2,630
21 years and over	8,606	9,595	6,014	6,496	198	102	2,391	2,996
La Grange	8,415	8,623	6,131	6,231	62	38	2,222	2,354
Under 5 years	990	946	817	733	.....	.....	173	213
Under 1 year	219	220	187	176	.....	.....	32	44
5 to 9 years	968	1,005	704	765	1	1	263	239
10 to 14 years	907	911	689	682	3	.....	215	229
15 to 19 years	864	1,071	645	791	4	3	215	277
20 to 44 years	3,487	3,549	2,427	2,441	42	29	1,018	1,079
45 years and over	1,189	1,132	843	815	12	5	334	312
Age unknown	10	9	6	4	.....	.....	4	5
18 to 44 years	3,845	3,998	2,692	2,764	44	30	1,109	1,204
21 years and over	4,536	4,470	3,168	3,112	54	33	1,314	1,325
Macon	25,568	27,427	14,298	14,902	399	239	10,867	12,226
Under 5 years	2,202	2,140	1,444	1,333	.....	2	758	805
Under 1 year	485	476	304	304	.....	1	181	171
5 to 9 years	2,253	2,414	1,331	1,373	6	4	916	1,037
10 to 14 years	2,428	2,481	1,419	1,435	11	6	998	1,040
15 to 19 years	2,329	2,759	1,331	1,459	17	23	981	1,268
20 to 44 years	11,892	12,876	6,352	6,558	215	161	5,323	6,157
45 years and over	4,438	4,744	2,413	2,731	150	103	1,873	1,910
Age unknown	26	22	8	13	.....	.....	18	9
18 to 44 years	12,956	14,125	6,924	7,170	223	174	5,807	6,781
21 years and over	15,911	16,970	8,536	8,959	361	258	7,010	7,753
Rome	6,291	6,961	4,679	5,091	93	59	1,517	1,811
Under 5 years	681	668	548	520	.....	.....	133	148
Under 1 year	157	155	124	123	.....	.....	33	32
5 to 9 years	668	708	489	546	3	.....	176	162
10 to 14 years	693	717	522	511	2	2	169	204
15 to 19 years	579	769	433	552	5	2	141	215
20 to 44 years	2,460	2,861	1,827	2,055	49	32	583	774
45 years and over	1,295	1,235	857	906	34	23	313	306
Age unknown	5	3	3	1	.....	.....	2	2
18 to 44 years	2,729	3,174	2,030	2,275	52	34	646	865
21 years and over	3,552	3,961	2,605	2,865	83	54	862	1,042
Savannah	40,511	42,741	20,057	20,726	1,855	1,392	18,566	20,613
Under 5 years	3,405	3,589	2,178	2,217	6	4	1,221	1,363
Under 1 year	757	774	481	474	.....	.....	276	299
5 to 9 years	3,430	3,689	2,004	2,106	13	9	1,412	1,573
10 to 14 years	3,236	3,725	1,869	1,975	37	32	1,328	1,717
15 to 19 years	3,372	4,197	1,789	1,985	51	68	1,532	2,144
20 to 44 years	19,958	20,836	9,051	8,985	895	646	9,996	11,203
45 years and over	7,060	6,647	3,163	3,457	853	631	3,030	2,558
Age unknown	50	58	3	1	.....	2	47	55
18 to 44 years	21,517	22,827	9,841	9,864	923	681	10,737	12,280
21 years and over	26,352	26,462	11,847	12,000	1,729	1,257	12,747	13,202
Valdosta	5,110	5,673	2,529	2,656	57	33	2,524	2,984
Under 5 years	478	503	264	260	.....	.....	214	243
Under 1 year	87	107	44	59	.....	.....	43	48
5 to 9 years	581	563	273	268	.....	.....	308	295
10 to 14 years	562	615	272	278	.....	.....	290	337
15 to 19 years	426	616	199	277	3	4	224	335
20 to 44 years	2,090	2,531	1,086	1,121	32	22	972	1,388
45 years and over	960	839	428	450	20	7	512	382
Age unknown	13	6	7	2	2	.....	4	4
18 to 44 years	2,261	2,791	1,168	1,245	33	25	1,060	1,521
21 years and over	2,992	3,241	1,485	1,528	53	27	1,454	1,686
Waycross	10,414	7,654	4,212	3,810	82	41	6,116	3,802
Under 5 years	812	769	477	458	.....	.....	335	311
Under 1 year	147	134	96	75	.....	.....	51	59
5 to 9 years	903	889	487	471	1	.....	414	418
10 to 14 years	812	823	394	398	3	.....	414	424
15 to 19 years	727	765	354	342	.....	.....	373	423
20 to 44 years	5,608	3,435	1,826	1,590	49	26	3,823	1,819
45 years and over	1,365	972	664	550	29	15	670	407
Age unknown	97	1	10	1	.....	.....	87	.....
18 to 44 years	6,015	3,763	1,972	1,742	49	26	3,994	1,995
21 years and over	6,977	4,205	2,438	2,061	77	40	4,460	2,104

TABLE 9.—COMPOSITION AND CHARACTERISTICS OF THE POPULATION, FOR COUNTIES: 1920.

[Parts of Appling, Berrien, Bulloch, Clinch, Coffee, Emanuel, Gwinnett, Jackson, Lowndes, Montgomery, Pierce, Pulaski, Tattnall, Walton, and Ware taken to form new counties since 1910. For detailed notes concerning changes in boundaries, see Vol. I, 1920, p. 140.]

[Per cent not shown where base is less than 100.]

SUBJECT.	THE STATE.	Appling.[1]	Atkinson.[2]	Bacon.[2]	Baker.	Baldwin.	Banks.	Barrow.[2]	Bartow.	Ben Hill.
COLOR OR RACE, NATIVITY, AND SEX.										
Total population	**2,895,832**	**10,594**	**7,656**	**6,460**	**8,298**	**19,791**	**11,814**	**13,186**	**24,527**	**14,599**
Male	1,444,823	5,471	3,980	3,358	4,126	9,615	5,841	6,593	12,171	7,140
Female	1,451,009	5,123	3,676	3,102	4,172	10,176	5,973	6,595	12,356	7,459
Native white	1,672,928	8,272	5,168	5,598	2,682	8,709	9,252	10,133	18,822	8,938
Male	844,105	4,283	2,653	2,904	1,393	4,177	4,586	5,082	9,359	4,406
Female	828,823	3,989	2,515	2,694	1,289	4,532	4,666	5,051	9,463	4,532
Native white—Native parentage	1,642,697	8,244	5,132	5,591	2,680	8,621	9,246	10,116	18,718	8,679
Native white—Foreign parentage	16,371	4	18	6	1	28	2	3	45	103
Native white—Mixed parentage	13,860	24	18	1	1	60	4	14	59	156
Foreign-born white	16,186	10	9	10	2	62	14	3	39	101
Male	10,004	9	6	6	2	38	10	3	25	62
Female	6,182	1	3	4	.....	24	4	.....	14	39
Negro	1,206,365	2,312	2,479	852	5,614	11,019	2,548	3,051	5,665	5,560
Male	590,443	1,179	1,321	448	2,731	5,399	1,245	1,507	2,786	2,672
Female	615,922	1,133	1,158	404	2,883	5,620	1,303	1,544	2,879	2,888
Indian, Chinese, Japanese, and all other (see Tables 1 and 7)	353	.....	.....	.....	.....	1	.....	1	1	.....
Per cent native white	57.8	78.1	67.5	86.7	32.3	44.0	78.3	76.8	76.7	61.2
Per cent foreign-born white	0.6	0.1	0.1	0.2	(3)	0.3	0.1	(3)	0.2	0.7
Per cent Negro	41.7	21.8	32.4	13.2	67.7	55.7	21.6	23.1	23.1	38.1
1910: Total population	**2,609,121**	**12,318**	.....	.....	**7,973**	**18,354**	**11,244**	.....	**25,388**	**11,863**
Native white	1,416,730	9,431	.....	.....	2,251	7,281	8,919	.....	18,986	6,812
Foreign-born white	15,072	24	.....	.....	4	67	4	.....	53	150
Negro	1,176,987	2,863	.....	.....	5,718	11,005	2,321	.....	6,348	4,901
Per cent native white	54.3	76.6	.....	.....	28.2	39.7	79.3	.....	74.8	57.4
Per cent foreign-born white	0.6	0.2	.....	.....	0.1	0.4	(3)	.....	0.2	1.3
Per cent Negro	45.1	23.2	.....	.....	71.7	60.0	20.6	.....	25.0	41.3
AGE, SCHOOL ATTENDANCE, AND CITIZENSHIP.										
Total under 7 years of age	520,922	2,363	1,603	1,468	1,646	2,630	2,625	2,460	4,908	2,624
Total 7 to 13 years, inclusive	517,974	2,156	1,580	1,309	1,617	2,985	2,345	2,480	4,569	2,563
Number attending school	409,754	1,555	1,409	1,130	1,102	2,476	1,663	1,971	3,777	2,323
Per cent attending school	79.1	72.1	89.2	86.3	68.2	82.9	70.9	79.5	82.7	90.6
Total 14 and 15 years	133,941	565	387	321	454	768	587	640	1,208	676
Number attending school	90,718	403	313	240	269	548	356	459	876	549
Per cent attending school	67.7	71.3	80.9	74.8	59.3	71.4	60.6	71.7	72.5	81.2
Total 16 and 17 years	123,760	456	322	276	398	802	550	589	1,115	593
Number attending school	49,133	211	162	114	142	340	205	260	464	286
Per cent attending school	39.7	46.3	50.3	41.3	35.7	42.4	37.3	44.1	41.6	48.2
Total 18 to 20 years, inclusive	177,629	612	437	380	587	1,132	643	803	1,406	828
Number attending school	20,781	77	68	44	68	126	69	100	166	114
Per cent attending school	11.7	12.6	15.6	11.6	11.6	11.1	10.7	12.5	11.8	13.8
Males 21 years of age and over	711,760	2,346	1,769	1,444	1,802	5,496	2,514	3,110	5,641	3,637
Native white—Native parentage	409,711	1,768	1,123	1,214	621	2,703	2,021	2,427	4,300	2,155
Native white—Foreign or mixed parentage	9,729	12	10	1	1	33	.....	6	33	82
Foreign-born white	9,319	9	6	4	2	37	5	3	24	62
Naturalized	5,023	8	2	1	1	10	.....	2	10	39
First papers	958	.....	.....	2	1	3	2	.....	2	8
Alien	2,340	.....	3	1	.....	5	2	.....	5	12
Unknown	998	1	1	.....	.....	19	1	1	7	3
Negro	282,779	557	630	225	1,178	2,722	488	673	1,283	1,338
Indian, Chinese, Japanese, and all other	222	.....	.....	.....	.....	1	.....	1	1	.....
Females 21 years of age and over	709,846	2,096	1,558	1,202	1,794	5,978	2,550	3,106	5,680	3,678
Native white—Native parentage	402,543	1,616	1,022	1,085	574	3,026	2,052	2,461	4,353	2,175
Native white—Foreign or mixed parentage	9,190	7	12	1	1	26	1	4	29	82
Foreign-born white	5,536	1	3	2	.....	22	3	.....	12	37
Naturalized	3,293	1	.....	1	.....	4	2	.....	9	25
First papers	73	.....	.....	.....	.....	.....	.....	.....	.....	.....
Alien	1,533	.....	3	1	.....	5	1	.....	2	10
Unknown	637	.....	.....	.....	.....	13	.....	.....	1	2
Negro	292,551	472	521	174	1,219	2,904	494	641	1,286	1,384
Indian, Chinese, and all other	26	.....	.....	.....	.....	.....	.....	.....	.....	.....
Males 18 to 44 years, inclusive	542,136	1,843	1,293	1,138	1,329	3,737	1,930	2,381	4,230	2,665
Females 18 to 44 years, inclusive	589,643	1,820	1,364	1,144	1,510	4,390	2,102	2,589	4,586	3,059
ILLITERACY.										
Total 10 years of age and over	**2,150,280**	**7,277**	**5,344**	**4,405**	**5,989**	**15,858**	**8,161**	**9,647**	**17,651**	**10,845**
Number illiterate	328,838	623	750	243	2,186	3,018	1,220	1,104	2,594	1,053
Per cent illiterate	15.3	8.6	14.0	5.5	36.5	19.0	14.9	11.4	14.7	9.7
Per cent illiterate in 1910	20.7	16.6	.....	.....	43.4	27.8	20.3	.....	19.4	15.3
Native white	1,237,776	5,605	3,542	3,743	1,888	7,378	6,417	7,454	13,403	6,653
Number illiterate	66,796	269	274	156	242	574	737	544	1,570	259
Per cent illiterate	5.4	4.8	7.7	4.2	12.8	7.8	11.5	7.3	11.7	3.9
Foreign-born white	16,028	10	9	10	2	62	12	3	39	101
Number illiterate	861	1	.....	.....	.....	2	1	.....	4	5
Per cent illiterate	5.4	.....	.....	.....	.....	.....	.....	.....	.....	5.0
Negro	896,127	1,662	1,793	652	4,099	8,417	1,732	2,189	4,208	4,091
Number illiterate	261,115	353	476	87	1,944	2,442	482	560	1,019	789
Per cent illiterate	29.1	21.2	26.5	13.3	47.4	29.0	27.8	25.6	24.2	19.3
Total 10 to 20 years, inclusive	301,389	1,068	759	656	985	1,934	1,193	1,392	2,521	1,421
Number illiterate	32,281	61	64	20	276	299	120	80	269	90
Per cent illiterate	10.7	5.7	8.4	3.0	28.0	15.5	10.1	5.7	10.7	6.3
Illiterate males 21 years of age and over	131,003	250	315	96	748	1,301	485	505	1,109	437
Per cent of all males 21 years of age and over	18.4	10.7	17.8	6.6	41.5	23.7	19.3	16.2	19.7	12.0
Native white	29,047	102	107	59	94	228	311	255	672	120
Foreign-born white	401	1	.....	.....	.....	1	1	.....	2	2
Negro	101,505	147	208	37	654	1,072	173	250	434	315
Illiterate females 21 years of age and over	130,291	223	322	106	798	1,222	421	432	943	446
Per cent of all females 21 years of age and over	18.4	10.6	20.7	8.4	44.5	20.4	16.5	13.9	16.6	12.1
Native white	25,533	106	123	75	88	207	266	218	565	104
Foreign-born white	438	.....	.....	.....	.....	1	.....	.....	2	2
Negro	104,314	117	199	31	710	1,014	155	214	376	340
DWELLINGS AND FAMILIES.										
Dwellings, number	586,509	1,880	1,541	1,230	1,737	3,171	2,290	2,604	4,927	3,115
Families, number	628,525	2,055	1,579	1,265	1,816	3,338	2,324	2,774	5,117	3,285

[1] See headnote. [2] Organized since 1910; see headnote. [3] Less than one-tenth of 1 per cent.

TABLE 9.—COMPOSITION AND CHARACTERISTICS OF THE POPULATION, FOR COUNTIES: 1920—Continued.

[Per cent not shown where base is less than 100.]

SUBJECT.	Berrien.[1]	Bibb.	Bleckley.[2]	Brooks.	Bryan.	Bulloch.[1]	Burke.	Butts.	Calhoun.	Camden.
COLOR OR RACE, NATIVITY, AND SEX.										
Total population	15,573	71,304	10,532	24,538	6,343	26,133	30,836	12,327	10,225	6,069
Male	7,937	34,619	5,272	12,087	3,271	13,239	15,220	6,101	4,897	3,462
Female	7,636	36,685	5,260	12,451	3,072	12,894	15,616	6,226	5,328	3,507
Native white	11,548	37,534	5,900	10,264	3,409	10,070	6,010	5,729	3,187	2,669
Male	5,867	18,478	3,014	5,148	1,789	8,187	3,119	2,884	1,601	1,363
Female	5,681	19,056	2,886	5,116	1,620	7,883	2,891	2,845	1,586	1,306
Native white—Native parentage	11,523	36,182	5,886	10,224	3,374	16,036	5,923	5,711	3,174	2,604
Native white—Foreign parentage	10	745	9	17	9	8	48	5	7	31
Native white—Mixed parentage	15	607	5	23	26	26	39	13	6	34
Foreign-born white	11	741	17	27	14	18	50	10	18	27
Male	7	425	11	21	9	14	31	7	12	19
Female	4	316	6	6	5	4	19	3	6	8
Negro	4,005	33,025	4,615	14,247	2,920	10,034	24,775	6,586	7,020	4,273
Male	2,060	15,712	2,247	6,918	1,473	5,032	12,069	3,209	3,284	2,080
Female	1,945	17,313	2,368	7,329	1,447	5,002	12,706	3,377	3,736	2,193
Indian, Chinese, Japanese, and all other (see Tables 1 and 7)	9	4	.....	.....	.....	11	1	2	.....	.....
Per cent native white	74.2	52.6	56.0	41.8	53.7	61.5	19.5	46.5	31.2	38.3
Per cent foreign-born white	0.1	1.0	0.2	0.1	0.2	0.1	0.2	0.1	0.2	0.4
Per cent Negro	25.7	46.3	43.8	58.1	46.0	38.4	80.3	53.4	68.7	61.3
1910: Total population	22,772	56,646	.....	23,832	6,702	26,464	27,268	13,624	11,334	7,090
Native white	16,461	28,407	.....	9,704	3,343	15,839	4,779	6,390	2,967	2,546
Foreign-born white	35	753	.....	42	22	19	26	34	6	31
Negro	6,263	27,481	.....	14,086	3,337	10,591	22,462	7,200	8,361	5,113
Per cent native white	72.3	50.1	.....	40.7	49.9	59.9	17.5	46.9	26.2	33.1
Per cent foreign-born white	0.2	1.3	.....	0.2	0.3	0.1	0.1	0.2	0.1	0.4
Per cent Negro	27.5	48.5	.....	59.1	49.8	40.0	82.4	52.8	73.8	66.5
AGE, SCHOOL ATTENDANCE, AND CITIZENSHIP.										
Total under 7 years of age	3,138	9,308	2,134	4,762	1,262	5,407	5,412	2,200	1,783	1,283
Total 7 to 13 years, inclusive	3,006	10,171	2,049	4,840	1,245	5,242	5,687	2,338	1,963	1,372
Number attending school	2,328	8,753	1,424	3,638	804	4,394	4,826	1,843	1,509	1,204
Per cent attending school	77.4	86.1	69.5	75.2	64.6	83.8	84.9	78.8	81.5	94.3
Total 14 and 15 years	790	2,681	524	1,283	325	1,355	1,487	616	555	380
Number attending school	536	1,800	309	815	214	963	916	442	374	325
Per cent attending school	67.8	67.1	59.0	63.5	65.8	71.1	61.6	71.8	67.4	85.5
Total 16 and 17 years	750	2,703	407	1,176	273	1,197	1,302	539	460	298
Number attending school	295	953	139	446	99	538	359	242	172	178
Per cent attending school	39.3	35.2	29.8	37.9	36.3	44.9	27.6	44.9	37.4	59.7
Total 18 to 20 years, inclusive	906	4,590	615	1,479	361	1,661	1,952	736	654	361
Number attending school	90	534	49	181	26	239	129	98	97	65
Per cent attending school	9.9	11.6	8.0	12.2	7.2	14.4	6.6	13.3	14.8	18.0
Males 21 years of age and over	3,634	20,411	2,345	5,396	1,531	5,818	7,404	2,914	2,314	1,039
Native white—Native parentage	2,593	10,268	1,330	2,455	806	3,683	1,636	1,450	800	615
Native white—Foreign or mixed parentage	9	396	2	8	9	15	22	3	8	21
Foreign-born white	7	387	10	21	9	14	29	7	11	19
Naturalized	4	217	6	5	5	12	21	5	3	10
First papers	.....	47	3	1	1	.....	2	.....	5	7
Alien	.....	91	1	8	1	1	5	1	2	.....
Unknown	3	32	.....	7	2	1	1	1	1	2
Negro	1,024	9,356	1,003	2,912	707	2,102	5,716	1,453	1,500	984
Indian, Chinese, Japanese, and all other	1	4	.....	.....	.....	4	1	1	.....	.....
Females 21 years of age and over	3,349	21,435	2,398	5,602	1,346	5,453	7,592	2,978	2,496	1,636
Native white—Native parentage	2,477	10,580	1,297	2,485	729	3,436	1,500	1,481	781	582
Native white—Foreign or mixed parentage	7	450	4	11	8	7	21	6	4	14
Foreign-born white	3	275	4	6	5	3	17	3	5	8
Naturalized	1	170	2	2	2	3	12	2	1	5
First papers	.....	9	.....	.....	.....	.....	.....	.....	.....	.....
Alien	.....	67	2	2	.....	.....	3	.....	2	1
Unknown	2	29	.....	2	3	.....	2	1	2	2
Negro	861	10,130	1,093	3,100	604	2,005	6,054	1,488	1,706	1,032
Indian, Chinese, and all other	1	.....	.....	.....	.....	2	.....	.....	.....	.....
Males 18 to 44 years, inclusive	2,714	16,307	1,783	3,911	1,074	4,505	5,553	2,109	1,678	980
Females 18 to 44 years, inclusive	2,804	17,786	2,005	4,612	1,096	4,769	6,489	2,421	2,111	1,263
ILLITERACY.										
Total 10 years of age and over	11,132	57,763	7,516	17,710	4,548	18,416	22,995	9,137	7,611	5,099
Number illiterate	1,807	7,631	1,780	3,943	947	1,796	6,622	1,469	2,252	670
Per cent illiterate	16.2	13.2	23.7	22.3	20.8	9.8	28.8	16.1	29.6	13.3
Per cent illiterate in 1910	17.5	12.3	.....	25.3	22.4	14.9	32.0	19.6	40.4	23.6
Native white	8,158	30,046	4,140	7,549	2,391	11,399	4,553	4,322	2,391	1,948
Number illiterate	698	688	329	336	119	416	189	101	98	53
Per cent illiterate	8.6	2.3	7.9	4.5	5.0	3.6	4.2	2.3	4.1	2.7
Foreign-born white	11	729	17	27	14	17	50	10	18	27
Number illiterate	1	45	.....	3	1	1	.....	.....	1	.....
Per cent illiterate	.....	6.2	.....	.....	.....	.....	.....	.....	.....	.....
Negro	2,956	26,984	3,359	10,134	2,143	6,991	18,391	4,803	5,202	3,124
Number illiterate	1,107	6,896	1,451	3,604	827	1,377	6,433	1,367	2,153	626
Per cent illiterate	37.4	25.6	43.2	35.6	38.6	19.7	35.0	28.5	41.4	20.0
Total 16 to 20 years, inclusive	1,656	7,298	1,082	2,655	634	2,858	3,254	1,275	1,114	659
Number illiterate	205	506	213	496	113	215	768	131	275	34
Per cent illiterate	12.4	6.9	19.7	18.7	17.8	7.5	23.6	10.3	24.7	5.2
Illiterate males 21 years of age and over	741	3,131	669	1,375	368	776	2,538	629	842	264
Per cent of all males 21 years of age and over	20.4	15.3	28.5	25.5	24.0	13.3	34.3	21.6	36.4	17.3
Native white	297	286	146	139	46	184	84	60	43	22
Foreign-born white	1	17	.....	2	1	1	.....	.....	1	.....
Negro	443	2,826	523	1,234	321	590	2,454	568	798	262
Illiterate females 21 years of age and over	695	3,608	638	1,515	360	582	2,857	522	885	338
Per cent of all females 21 years of age and over	20.8	16.8	26.6	27.0	26.7	10.7	37.6	17.5	35.5	20.7
Native white	296	307	125	110	44	134	59	32	27	23
Foreign-born white	.....	28	.....	1	.....	.....	.....	.....	.....	.....
Negro	399	3,273	513	1,404	316	447	2,798	490	858	315
DWELLINGS AND FAMILIES.										
Dwellings, number	3,196	15,084	2,179	4,920	1,275	5,007	7,158	2,537	2,329	1,547
Families, number	3,273	17,729	2,253	5,041	1,298	5,175	7,408	2,601	2,412	1,596

[1] See headnote to table, p. 39.

[2] Organized since 1910; see headnote to table, p. 39.

TABLE 9.—COMPOSITION AND CHARACTERISTICS OF THE POPULATION, FOR COUNTIES: 1920—Continued.

[Per cent not shown where base is less than 100.]

SUBJECT.	Campbell.	Candler.[1]	Carroll.	Catoosa.	Charlton.	Chatham.	Chattahoochee.	Chattooga.	Cherokee.	Clarke.
COLOR OR RACE, NATIVITY, AND SEX.										
Total population	11,709	9,228	34,752	6,677	4,536	100,032	5,266	14,312	18,569	26,111
Male	5,960	4,673	17,323	3,411	2,364	49,334	3,481	7,181	9,189	12,631
Female	5,749	4,555	17,429	3,266	2,172	50,698	1,785	7,131	9,380	13,480
Native white	7,544	5,488	27,463	6,322	3,563	47,226	3,073	12,003	17,667	13,735
Male	3,822	2,793	13,712	3,234	1,841	23,608	2,295	5,981	8,738	6,735
Female	3,722	2,695	13,751	3,088	1,722	23,618	778	6,022	8,929	7,000
Native white—Native parentage	7,527	5,477	27,398	6,258	3,524	40,375	2,744	11,969	17,596	13,364
Native white—Foreign parentage	8	1	13	24	23	3,976	197	8	16	202
Native white—Mixed parentage	9	10	52	40	16	2,875	132	26	55	169
Foreign-born white	12	3	23	14	25	3,525	223	10	12	179
Male	5	2	14	9	16	2,039	216	8	9	112
Female	7	1	9	5	9	1,486	7	2	3	67
Negro	4,153	3,737	7,265	341	948	49,238	1,968	2,299	890	12,191
Male	2,133	1,878	3,596	168	507	23,654	968	1,192	442	5,778
Female	2,020	1,859	3,669	173	441	25,584	1,000	1,107	448	6,413
Indian, Chinese, Japanese, and all other (see Tables 1 and 7)			1			43	2			6
Per cent native white	64.4	59.5	79.0	94.7	78.5	47.2	58.4	83.9	95.1	52.6
Per cent foreign-born white	0.1	(2)	0.1	0.2	0.6	3.5	4.2	0.1	0.1	0.7
Per cent Negro	35.5	40.5	20.9	5.1	20.9	49.2	37.4	16.1	4.8	46.7
1910: Total population	10,874		30,855	7,184	4,722	79,690	5,586	13,608	16,661	23,273
Native white	7,246		24,437	6,559	3,512	32,060	1,722	11,139	15,475	11,309
Foreign-born white	12		35	149	21	3,614		15	18	193
Negro	3,616		6,383	476	1,189	43,981	3,864	2,454	1,168	11,767
Per cent native white	66.6		79.2	91.3	74.4	40.2	30.8	81.9	92.9	48.6
Per cent foreign-born white	0.1		0.1	2.1	0.4	4.5		0.1	0.1	0.8
Per cent Negro	33.3		20.7	6.6	25.2	55.2	69.2	18.0	7.0	50.6
AGE, SCHOOL ATTENDANCE, AND CITIZENSHIP.										
Total under 7 years of age	2,160	1,964	6,777	1,302	913	12,397	742	2,875	3,781	3,815
Total 7 to 13 years, inclusive	2,117	1,852	6,644	1,301	878	12,798	703	2,739	3,438	4,204
Number attending school	1,116	1,458	5,469	1,084	728	11,907	437	2,190	2,900	3,334
Per cent attending school	52.7	78.7	82.3	83.3	82.9	93.0	62.2	80.0	84.4	79.3
Total 14 and 15 years	556	512	1,712	324	229	3,257	165	692	904	1,208
Number attending school	289	310	1,276	247	175	2,430	90	498	649	819
Per cent attending school	52.0	60.5	74.5	76.2	76.4	74.6	54.5	72.0	71.8	67.8
Total 16 and 17 years	512	458	1,646	262	194	3,442	138	667	830	1,131
Number attending school	154	188	799	137	93	1,224	42	333	352	494
Per cent attending school	30.1	41.0	48.5	52.3	47.9	35.6	30.4	49.9	42.4	43.7
Total 18 to 20 years, inclusive	679	574	2,088	344	255	6,280	540	835	1,049	1,706
Number attending school	88	70	320	44	31	607	23	149	110	293
Per cent attending school	13.0	12.2	15.3	12.8	12.2	9.7	4.3	17.8	10.5	17.2
Males 21 years of age and over	2,874	2,012	7,854	1,587	1,122	31,203	2,158	3,251	4,248	6,698
Native white—Native parentage	1,905	1,232	6,261	1,478	813	11,686	1,268	2,717	4,017	3,578
Native white—Foreign or mixed parentage	10	2	22	26	11	2,018	263	17	23	123
Foreign-born white	5	2	14	9	16	1,899	211	8	9	106
Naturalized	2		6	7	9	1,120	181	5	6	62
First papers		2	1		1	182	11		1	10
Alien	1		7	1	3	510	17			22
Unknown	2			1	3	87	2	3	2	12
Negro	954	776	1,556	74	282	15,571	414	509	199	2,886
Indian, Chinese, Japanese, and all other			1			29	2			5
Females 21 years of age and over	2,811	1,856	8,031	1,557	945	30,655	820	3,253	4,319	7,349
Native white—Native parentage	1,916	1,111	6,465	1,452	736	11,190	335	2,777	4,094	3,836
Native white—Foreign or mixed parentage	5	3	17	25	11	2,288	11	11	21	125
Foreign-born white	7	1	9	5	9	1,345	7	1	3	62
Naturalized	5		8	3	7	837	6	1	1	40
First papers						12				
Alien		1	1		2	426	1			15
Unknown	2			2		70			2	7
Negro	883	741	1,540	75	189	15,829	417	404	201	3,326
Indian, Chinese, and all other						3				
Males 18 to 44 years, inclusive	2,099	1,548	6,023	1,138	809	25,113	2,212	2,459	3,225	5,039
Females 18 to 44 years, inclusive	2,224	1,642	6,542	1,185	778	26,279	691	2,648	3,475	5,992
ILLITERACY.										
Total 10 years of age and over	8,630	6,482	25,083	4,800	3,238	82,103	4,203	10,214	13,286	20,540
Number illiterate	1,105	716	2,832	288	307	10,303	430	1,209	1,146	2,850
Per cent illiterate	12.8	11.0	11.3	6.0	9.5	12.5	10.2	11.8	8.6	13.9
Per cent illiterate in 1910	17.1		14.5	7.6	22.4	17.3	30.6	14.4	12.5	20.0
Native white	5,668	3,818	19,902	4,546	2,497	37,073	2,603	8,592	12,610	10,863
Number illiterate	244	175	1,420	244	121	431	66	815	993	499
Per cent illiterate	4.3	4.6	7.1	5.4	4.8	1.2	2.5	9.5	7.9	4.6
Foreign-born white	12	3	23	14	25	3,492	223	10	12	179
Number illiterate	2					202	2	1		7
Per cent illiterate						5.8	0.9			3.9
Negro	2,950	2,661	5,157	240	716	41,502	1,375	1,612	664	9,492
Number illiterate	859	541	1,412	44	186	9,662	302	393	153	2,344
Per cent illiterate	29.1	20.3	27.4	18.3	26.0	23.3	26.3	24.4	23.0	24.7
Total 16 to 20 years, inclusive	1,191	1,032	3,734	606	449	9,722	678	1,502	1,879	2,837
Number illiterate	100	75	239	14	30	738	43	111	82	193
Per cent illiterate	8.4	7.3	6.4	2.3	6.7	7.6	6.3	7.4	4.4	6.8
Illiterate males 21 years of age and over	402	287	1,198	145	135	4,130	157	517	487	1,113
Per cent of all males 21 years of age and over	14.0	14.3	15.3	9.1	12.0	13.2	7.3	15.9	11.5	16.6
Native white	89	79	628	123	51	177	30	356	418	210
Foreign-born white						87	2	1		4
Negro	313	208	570	22	84	3,861	125	160	69	899
Illiterate females 21 years of age and over	340	253	1,084	100	113	5,170	146	398	484	1,227
Per cent of all females 21 years of age and over	12.1	13.6	13.5	6.4	12.0	16.9	17.8	12.2	11.2	16.7
Native white	82	56	560	84	54	199	21	282	418	210
Foreign-born white	2					108				3
Negro	256	197	524	16	59	4,861	125	116	66	1,014
DWELLINGS AND FAMILIES.										
Dwellings, number	2,414	1,772	7,010	1,359	950	20,877	820	2,794	3,652	5,400
Families, number	2,514	1,822	7,271	1,381	964	25,316	838	2,872	3,775	5,971

[1] Organized since 1910; see headnote to table, p. 39.

[2] Less than one-tenth of 1 per cent.

TABLE 9.—COMPOSITION AND CHARACTERISTICS OF THE POPULATION, FOR COUNTIES: 1920—Continued.

[Per cent not shown where base is less than 100.

SUBJECT.	Clay.	Clayton.	Clinch.[1]	Cobb.	Coffee.[1]	Colquitt.	Columbia.	Cook.[2]	Coweta.	Crawford.
COLOR OR RACE, NATIVITY, AND SEX.										
Total population	7,557	11,159	7,984	30,437	18,653	29,332	11,718	11,180	29,047	8,893
Male	3,736	5,501	4,226	15,076	9,462	14,791	5,912	5,623	14,240	4,463
Female	3,821	5,658	3,758	15,361	9,191	14,541	5,806	5,557	14,807	4,430
Native white	2,479	6,148	5,021	23,077	12,701	20,826	3,460	7,897	13,419	3,093
Male	1,263	2,991	2,608	11,794	6,470	10,624	1,781	3,969	6,659	1,889
Female	1,216	3,157	2,413	11,883	6,231	10,202	1,679	3,928	6,760	1,804
Native white—Native parentage	2,467	6,123	4,995	23,444	12,625	20,728	3,439	7,883	13,351	3,088
Native white—Foreign parentage	8	3	4	103	51	39	7	7	30	.....
Native white—Mixed parentage	4	22	22	130	25	59	14	7	38	5
Foreign-born white	4	5	6	114	49	48	7	7	28	2
Male	1	4	5	63	31	30	4	4	19	2
Female	3	1	1	51	18	18	3	3	9	.....
Negro	5,074	5,006	2,957	6,645	5,902	8,457	8,251	3,276	15,599	5,198
Male	2,472	2,506	1,613	3,219	2,960	4,136	4,127	1,650	7,561	2,572
Female	2,602	2,500	1,344	3,426	2,942	4,321	4,124	1,626	8,038	2,626
Indian, Chinese, Japanese, and all other (see Tables 1 and 7)	.....	.....	.....	1	1	1	.....	.....	1	.....
Per cent native white	32.8	55.1	62.8	77.8	68.1	71.0	29.5	70.6	46.2	41.5
Per cent foreign-born white	0.1	(3)	0.2	0.4	0.3	0.2	0.1	0.1	0.1	(3)
Per cent Negro	67.1	44.9	37.0	21.8	31.6	28.8	70.4	29.3	53.7	58.5
1910: Total population	8,960	10,453	8,424	28,397	21,953	19,789	12,328	.....	28,800	8,310
Native white	2,388	5,811	5,009	20,861	14,136	15,144	3,116	.....	12,464	3,384
Foreign-born white	3	10	37	116	83	28	8	.....	67	4
Negro	6,569	4,632	3,378	7,418	7,734	4,617	9,198	.....	16,267	4,922
Per cent native white	26.7	55.6	59.5	73.5	64.4	76.5	25.3	.....	43.3	40.7
Per cent foreign-born white	(3)	0.1	0.4	0.4	0.4	0.1	0.1	.....	0.2	(3)
Per cent Negro	73.3	44.3	40.1	26.1	35.2	23.3	74.6	.....	56.5	59.2
AGE, SCHOOL ATTENDANCE, AND CITIZENSHIP.										
Total under 7 years of age	1,382	2,015	1,546	5,348	4,051	6,064	2,255	2,319	5,220	1,845
Total 7 to 13 years, inclusive	1,476	2,107	1,437	5,450	3,812	5,668	2,256	2,312	5,506	1,690
Number attending school	1,210	1,460	1,238	4,558	3,270	5,178	1,509	2,054	4,296	1,407
Per cent attending school	82.0	69.3	86.2	83.6	85.8	91.4	66.9	88.8	78.0	83.3
Total 14 and 15 years	389	570	390	1,527	916	1,401	544	590	1,485	471
Number attending school	299	347	292	1,061	706	1,109	301	450	959	336
Per cent attending school	76.9	60.9	74.9	69.5	77.1	79.2	55.3	76.3	64.6	71.8
Total 16 and 17 years	335	499	325	1,379	811	1,290	491	487	1,356	429
Number attending school	143	201	125	539	358	688	190	234	516	208
Per cent attending school	42.7	40.3	38.5	39.1	44.1	53.3	38.7	48.0	38.1	48.5
Total 18 to 20 years, inclusive	506	693	474	1,712	1,057	1,748	733	582	1,806	657
Number attending school	85	85	47	189	151	323	66	66	273	54
Per cent attending school	16.8	12.3	9.9	11.0	14.3	18.5	9.0	11.3	14.6	9.7
Males 21 years of age and over	1,684	2,611	2,125	7,371	4,175	6,721	2,806	2,461	6,037	1,905
Native white—Native parentage	661	1,482	1,208	5,720	2,778	4,736	888	1,719	3,372	891
Native white—Foreign or mixed parentage	4	14	9	78	15	31	13	5	26	3
Foreign-born white	1	4	5	54	29	29	4	4	16	2
Naturalized	.....	2	1	31	15	17	2	2	4	1
First papers	.....	.....	2	6	1	1	.....	.....	9	.....
Alien	1	.....	2	10	1	7	.....	2	3	1
Unknown	.....	2	.....	7	12	4	2	.....	.....	.....
Negro	1,018	1,111	903	1,519	1,352	1,924	1,901	733	3,222	1,009
Indian, Chinese, Japanese, and all other	.....	.....	.....	.....	1	1	.....	.....	1	.....
Females 21 years of age and over	1,785	2,664	1,687	7,650	3,831	6,440	2,633	2,429	6,977	1,936
Native white—Native parentage	638	1,558	1,025	5,921	2,541	4,460	850	1,710	3,401	830
Native white—Foreign or mixed parentage	6	8	6	70	8	17	8	4	21	2
Foreign-born white	3	1	1	44	17	15	3	3	9	.....
Naturalized	.....	1	1	27	10	7	2	3	1	.....
First papers	.....	.....	.....	.....	.....	.....	.....	.....	.....	.....
Alien	1	.....	.....	11	1	6	.....	.....	8	.....
Unknown	2	.....	.....	6	6	2	1	.....	.....	.....
Negro	1,138	1,097	655	1,614	1,265	1,948	1,772	712	3,546	1,098
Indian, Chinese, and all other	.....	.....	.....	1	.....	.....	.....	.....	.....	.....
Males 18 to 44 years, inclusive	1,271	1,883	1,527	5,214	3,216	5,235	2,004	1,746	4,937	1,491
Females 18 to 44 years, inclusive	1,496	2,092	1,503	5,813	3,370	5,612	2,190	1,974	5,729	1,589
ILLITERACY.										
Total 10 years of age and over	5,525	8,230	5,819	22,777	12,863	20,747	8,483	7,838	21,519	6,284
Number illiterate	1,333	1,181	873	2,132	1,650	2,382	2,341	625	3,453	1,272
Per cent illiterate	24.1	14.3	15.0	9.4	12.8	11.5	27.6	8.0	16.0	20.2
Per cent illiterate in 1910	30.8	17.9	20.7	12.4	21.8	16.0	30.8	.....	23.5	27.3
Native white	1,912	4,615	3,557	17,724	8,615	14,538	2,565	5,458	10,127	2,655
Number illiterate	72	118	282	945	685	903	112	161	534	172
Per cent illiterate	3.8	2.6	7.9	5.3	8.0	6.2	4.4	2.9	5.3	6.5
Foreign-born white	4	5	6	112	49	48	7	7	28	2
Number illiterate	2	.....	.....	8	1	1	1	.....	1	1
Per cent illiterate	.....	.....	.....	7.1	.....	.....	.....	.....	.....	.....
Negro	3,609	3,610	2,256	4,940	4,198	6,160	5,911	2,373	11,363	3,627
Number illiterate	1,250	1,063	591	1,179	964	1,478	2,228	464	2,918	1,099
Per cent illiterate	34.9	29.4	26.2	23.9	23.0	24.0	37.7	19.6	25.7	30.3
Total 16 to 20 years, inclusive	841	1,192	799	3,091	1,868	3,038	1,224	1,069	3,222	986
Number illiterate	159	121	102	138	158	218	284	54	291	128
Per cent illiterate	18.9	10.2	12.8	4.5	8.5	7.2	23.2	5.1	9.0	13.0
Illiterate males 21 years of age and over	498	475	396	949	703	1,006	982	252	1,431	524
Per cent of all males 21 years of age and over	29.6	18.2	18.4	12.9	16.8	15.0	35.0	10.2	21.6	26.7
Native white	38	44	122	444	284	427	61	76	258	84
Foreign-born white	1	.....	.....	4	.....	1	.....	.....	1	1
Negro	459	431	268	501	419	578	921	176	1,172	430
Illiterate females 21 years of age and over	550	394	329	839	667	919	857	280	1,348	507
Per cent of all females 21 years of age and over	30.8	14.8	19.5	11.0	17.4	14.3	32.5	11.5	19.3	26.2
Native white	21	46	105	360	282	341	37	66	181	66
Foreign-born white	1	.....	.....	3	1	.....	1	.....	.....	.....
Negro	528	348	224	476	384	578	819	214	1,167	441
DWELLINGS AND FAMILIES.										
Dwellings, number	1,677	2,233	1,844	6,336	3,629	5,748	2,406	2,173	5,792	1,778
Families, number	1,712	2,337	1,872	6,584	3,834	5,968	2,453	2,255	6,066	1,803

[1] See headnote to table, p. 39. [2] Organized since 1910; see headnote to table, p. 39. [3] Less than one-tenth of 1 per cent.

TABLE 9.—COMPOSITION AND CHARACTERISTICS OF THE POPULATION, FOR COUNTIES: 1920—Continued.

[Per cent not shown where base is less than 100.]

SUBJECT.	Crisp.	Dade.	Dawson.	Decatur.	Dekalb.	Dodge.	Dooly.	Dougherty.	Douglas.	Early.
COLOR OR RACE, NATIVITY, AND SEX.										
Total population	18,914	3,918	4,204	31,785	44,051	22,540	20,522	20,063	10,477	18,983
Male	9,237	2,012	2,107	15,630	23,327	11,489	10,137	9,636	5,252	9,395
Female	9,677	1,906	2,097	16,155	20,724	11,051	10,385	10,427	5,225	9,588
Native white	8,999	3,685	4,204	15,237	33,497	13,482	8,215	6,504	7,519	7,881
Male	4,476	1,887	2,107	7,662	17,848	6,995	4,105	3,240	3,795	4,027
Female	4,523	1,798	2,097	7,575	15,649	6,487	4,050	3,264	3,724	3,854
Native white—Native parentage	8,878	3,663	4,200	15,101	32,157	13,429	8,161	6,171	7,497	7,862
Native white—Foreign parentage	67	5	1	79	618	33	27	189	7	3
Native white—Mixed parentage	54	17	3	57	722	20	27	144	15	16
Foreign-born white	66	3	.....	57	651	41	26	188	7	8
Male	43	2	.....	40	490	28	18	120	3	6
Female	23	1	.....	17	161	13	8	68	4	2
Negro	9,849	230	.....	16,490	9,900	9,015	12,279	13,370	2,951	11,090
Male	4,718	123	.....	7,927	4,986	4,464	5,952	6,275	1,454	5,359
Female	5,131	107	.....	8,563	4,914	4,551	6,327	7,095	1,497	5,731
Indian, Chinese, Japanese, and all other (see Tables 1 and 7)	.....	.....	.....	1	3	2	2	1	.....	4
Per cent native white	47.6	94.1	100.0	47.9	76.0	59.8	40.0	32.4	71.8	41.5
Per cent foreign-born white	0.3	0.1	.....	0.2	1.5	0.2	0.1	0.9	0.1	(1)
Per cent Negro	52.1	5.9	.....	51.9	22.5	40.0	59.8	66.6	28.2	58.4
1910: Total population	16,423	4,139	4,686	29,045	27,881	20,127	20,554	16,035	8,953	18,122
Native white	7,743	3,841	4,534	12,239	19,289	11,635	7,801	3,863	6,776	6,833
Foreign-born white	63	7	.....	66	230	31	25	120	6	15
Negro	8,616	291	152	16,738	8,362	8,460	12,728	12,049	2,171	11,273
Per cent native white	47.1	92.8	96.8	42.1	69.2	57.8	38.0	24.1	75.7	37.7
Per cent foreign-born white	0.4	0.2	.....	0.2	0.8	0.2	0.1	0.7	0.1	0.1
Per cent Negro	52.5	7.0	3.2	57.6	30.0	42.0	61.9	75.1	24.2	62.2
AGE, SCHOOL ATTENDANCE, AND CITIZENSHIP.										
Total under 7 years of age	3,375	743	826	6,185	6,776	4,612	3,973	2,840	2,018	3,545
Total 7 to 13 years, inclusive	3,609	750	749	6,095	6,604	4,553	3,986	3,073	1,939	3,895
Number attending school	2,899	638	483	5,097	5,829	3,635	2,902	2,555	1,550	3,320
Per cent attending school	80.3	85.1	64.5	83.6	88.3	79.8	72.8	83.2	79.9	85.2
Total 14 and 15 years	949	194	174	1,542	1,733	1,179	1,036	822	548	1,010
Number attending school	615	166	95	1,155	1,302	893	636	527	372	787
Per cent attending school	64.8	85.6	54.6	74.9	75.1	70.7	61.4	64.1	67.9	77.9
Total 16 and 17 years	831	191	191	1,438	1,603	1,067	946	792	466	938
Number attending school	332	112	70	715	687	440	299	282	183	484
Per cent attending school	40.0	58.6	36.6	49.7	42.9	41.2	31.6	35.6	39.3	51.6
Total 18 to 20 years, inclusive	1,123	189	228	1,918	2,905	1,416	1,256	1,213	669	1,191
Number attending school	141	30	35	321	382	170	102	167	95	227
Per cent attending school	12.6	15.9	15.4	16.7	13.1	12.0	8.1	13.8	14.2	19.1
Males 21 years of age and over	4,398	954	1,014	7,231	13,247	4,958	4,610	5,403	2,438	4,184
Native white—Native parentage	2,095	894	1,013	3,541	9,568	2,995	1,982	1,778	1,793	1,870
Native white—Foreign or mixed parentage	33	9	1	40	676	20	8	112	13	2
Foreign-born white	42	2	.....	39	456	27	16	118	3	6
Naturalized	15	.....	.....	18	289	14	9	60	2	3
First papers	6	.....	.....	3	73	3	4	9	.....	2
Alien	16	.....	.....	11	79	6	3	27	1	.....
Unknown	5	2	.....	7	15	4	.....	22	.....	1
Negro	2,228	49	.....	3,610	2,544	1,915	2,602	3,394	629	2,305
Indian, Chinese, Japanese, and all other	.....	.....	.....	1	3	1	2	1	.....	1
Females 21 years of age and over	4,629	897	1,022	7,376	11,183	4,755	4,715	5,920	2,399	4,220
Native white—Native parentage	2,119	840	1,019	3,441	8,329	2,810	1,927	1,749	1,796	1,801
Native white—Foreign or mixed parentage	27	11	3	43	276	10	12	120	2	6
Foreign-born white	20	1	.....	16	147	10	8	60	4	2
Naturalized	8	.....	.....	9	90	5	4	44	3	2
First papers	.....	.....	.....	1	1	.....	.....	1	.....	.....
Alien	11	.....	.....	1	43	3	4	8	.....	.....
Unknown	1	1	.....	5	13	2	.....	7	1	.....
Negro	2,463	45	.....	3,876	2,431	1,925	2,768	3,991	597	2,410
Indian, Chinese, Japanese, and all other	.....	.....	.....	.....	.....	.....	.....	.....	.....	1
Males 18 to 44 years, inclusive	3,260	631	751	5,314	10,919	3,812	3,360	3,978	1,787	3,166
Females 18 to 44 years, inclusive	3,939	637	746	6,124	8,943	4,134	4,067	4,901	1,958	3,629
ILLITERACY.										
Total 10 years of age and over	13,989	2,858	3,054	22,946	34,473	15,965	14,786	15,910	7,615	13,811
Number illiterate	2,880	237	375	4,016	2,532	2,523	3,626	4,464	599	2,700
Per cent illiterate	20.6	8.3	12.3	17.5	7.3	15.8	24.5	28.1	7.9	19.5
Per cent illiterate in 1910	19.6	14.5	14.5	24.5	14.7	24.1	31.3	45.4	11.7	26.6
Native white	6,558	2,684	3,054	10,894	26,264	9,449	5,976	5,073	5,494	5,692
Number illiterate	336	198	375	571	540	709	243	77	282	296
Per cent illiterate	5.1	7.4	12.3	5.2	2.1	7.5	4.1	1.5	5.1	5.2
Foreign-born white	65	3	.....	57	642	41	26	187	7	8
Number illiterate	5	.....	.....	1	4	1	2	8	.....	.....
Per cent illiterate	.....	.....	.....	.....	0.6	.....	.....	4.3	.....	.....
Negro	7,366	171	.....	11,994	7,564	6,473	8,782	10,649	2,114	8,107
Number illiterate	2,539	39	.....	3,444	1,988	1,813	3,380	4,379	317	2,401
Per cent illiterate	34.5	22.8	.....	28.7	26.3	28.0	38.5	41.1	15.0	29.6
Total 16 to 20 years, inclusive	1,954	380	419	3,356	4,508	2,483	2,202	2,005	1,135	2,129
Number illiterate	302	17	32	408	221	265	428	481	44	323
Per cent illiterate	15.5	4.5	7.6	12.2	4.9	10.7	19.4	24.0	3.9	15.2
Illiterate males 21 years of age and over	1,115	103	147	1,492	1,134	1,027	1,360	1,555	277	1,012
Per cent of all males 21 years of age and over	25.4	10.8	14.5	20.6	8.6	20.7	29.5	28.8	11.4	24.2
Native white	162	85	147	276	264	333	119	25	126	139
Foreign-born white	2	.....	.....	1	4	1	1	7	.....	.....
Negro	951	18	.....	1,215	866	693	1,239	1,523	151	873
Illiterate females 21 years of age and over	1,116	84	162	1,708	990	946	1,355	2,088	207	1,087
Per cent of all females 21 years of age and over	24.1	9.4	14.9	23.2	8.9	19.9	28.7	35.3	8.6	25.8
Native white	128	74	152	216	209	267	86	36	115	112
Foreign-born white	3	.....	.....	.....	.....	.....	1	1	.....	.....
Negro	985	10	.....	1,492	781	679	1,268	2,051	92	974
DWELLINGS AND FAMILIES.										
Dwellings, number	4,029	764	905	6,584	8,172	4,452	4,321	4,389	2,094	3,954
Families, number	4,301	777	922	6,815	8,894	4,597	4,461	5,080	2,177	4,056

[1] Less than one-tenth of 1 per cent.

TABLE 9.—COMPOSITION AND CHARACTERISTICS OF THE POPULATION, FOR COUNTIES: 1920—Continued.

[Per cent not shown where base is less than 100.]

SUBJECT.	Echols.	Effingham.	Elbert.	Emanuel.[1]	Evans.[2]	Fannin.	Fayette.	Floyd.	Forsyth.	Franklin.
COLOR OR RACE, NATIVITY, AND SEX.										
Total population	3,313	9,985	23,905	25,862	6,594	12,103	11,396	39,841	11,755	10,957
Male	1,709	5,103	12,112	13,075	3,272	5,999	5,659	19,778	5,906	10,030
Female	1,604	4,882	11,793	12,787	3,322	6,104	5,737	20,063	5,849	9,927
Native white	2,264	5,968	13,112	14,885	4,105	12,005	7,236	30,421	11,723	15,487
Male	1,158	3,049	6,647	7,610	2,005	5,956	3,604	15,195	5,890	7,815
Female	1,106	2,919	6,465	7,275	2,100	6,049	3,632	15,226	5,833	7,672
Native white—Native parentage	2,251	5,929	12,997	14,847	4,084	11,972	7,214	30,070	11,713	15,476
Native white—Foreign parentage	2	8	66	25	7	14	2	168	2	7
Native white—Mixed parentage	11	31	49	13	14	19	20	183	8	4
Foreign-born white	3	7	66	26	18	10	7	178	2	9
Male	2	4	42	20	13	7	3	106	2	5
Female	1	3	24	6	5	3	4	72	.....	4
Negro	1,046	4,010	10,726	10,951	2,412	88	4,153	9,240	30	4,461
Male	549	2,050	5,422	5,445	1,227	36	2,052	4,475	14	2,210
Female	497	1,960	5,304	5,506	1,185	52	2,101	4,765	16	2,251
Indian, Chinese, Japanese, and all other (see Tables 1 and 7)	.....	.....	1	.....	59	.....	.....	2	.....	.....
Per cent native white	68.3	59.8	54.9	57.6	62.3	99.2	63.5	76.4	99.7	77.6
Per cent foreign-born white	0.1	0.1	0.3	0.1	0.3	0.1	0.1	0.4	(3)	(3)
Per cent Negro	31.6	40.2	44.9	42.3	36.6	0.7	36.4	23.2	0.3	22.4
1910: Total population	3,309	9,971	24,125	25,140	.....	12,574	10,966	36,736	11,940	17,894
Native white	2,314	5,683	11,973	15,129	.....	12,407	7,145	26,086	10,840	13,915
Foreign-born white	5	10	68	21	.....	5	6	162	2	5
Negro	990	4,278	12,082	9,990	.....	162	3,815	10,482	1,098	3,974
Per cent native white	69.9	57.0	49.6	60.2	.....	98.7	65.2	71.0	90.8	77.8
Per cent foreign-born white	0.2	0.1	0.3	0.1	.....	(3)	0.1	0.4	(3)	(3)
Per cent Negro	29.9	42.9	50.1	39.7	.....	1.3	34.8	28.5	0.2	22.2
AGE, SCHOOL ATTENDANCE, AND CITIZENSHIP.										
Total under 7 years of age	674	1,854	4,484	5,413	1,380	2,644	2,222	7,118	2,466	4,207
Total 7 to 13 years, inclusive	620	1,902	4,495	5,188	1,323	2,364	2,316	6,966	2,292	3,859
Number attending school	490	1,766	3,637	4,321	980	2,016	1,630	5,497	1,714	2,914
Per cent attending school	79.0	92.8	80.9	83.3	74.1	85.3	70.4	78.9	74.8	75.5
Total 14 and 15 years	141	490	1,198	1,292	354	559	565	1,839	533	994
Number attending school	117	417	923	932	236	432	404	1,211	347	737
Per cent attending school	83.0	85.1	77.0	72.1	66.7	77.3	71.5	65.9	65.1	74.1
Total 16 and 17 years	129	452	1,089	1,179	294	519	504	1,749	510	907
Number attending school	72	248	549	530	139	256	227	682	211	457
Per cent attending school	55.8	54.9	50.4	45.0	47.3	49.3	45.0	39.0	41.4	50.4
Total 18 to 20 years, inclusive	208	539	1,585	1,595	449	607	691	2,440	643	1,153
Number attending school	42	87	215	172	62	105	70	281	86	219
Per cent attending school	20.2	16.1	13.6	10.8	13.8	17.3	10.1	11.5	13.4	19.0
Males 21 years of age and over	825	2,465	5,656	5,707	1,444	2,600	2,564	9,860	2,616	4,415
Native white—Native parentage	514	1,461	3,198	3,324	916	2,566	1,705	7,468	2,602	3,470
Native white—Foreign or mixed parentage	1	13	24	10	4	9	9	106	5	5
Foreign-born white	2	4	39	20	13	7	3	96	2	4
Naturalized	2	.....	24	9	9	3	1	51	.....	2
First papers	.....	.....	1	3	.....	1	1	4	.....	2
Alien	.....	.....	12	7	.....	.....	.....	31	.....	.....
Unknown	.....	4	2	1	4	3	1	10	2	.....
Negro	308	987	2,394	2,353	501	18	847	2,188	7	936
Indian, Chinese, Japanese, and all other	.....	.....	1	.....	10	.....	.....	2	.....	.....
Females 21 years of age and over	716	2,283	5,398	5,488	1,350	2,810	2,534	9,869	2,695	4,422
Native white—Native parentage	479	1,394	3,034	3,085	864	2,768	1,679	7,406	2,684	3,497
Native white—Foreign or mixed parentage	.....	15	22	10	1	13	7	105	5	1
Foreign-born white	1	3	23	6	3	2	3	65	.....	4
Naturalized	.....	2	18	4	1	1	3	33	.....	3
First papers	.....	.....	.....	.....	.....	.....	.....	1	.....	.....
Alien	.....	1	2	2	.....	.....	.....	23	.....	1
Unknown	1	.....	3	.....	2	1	.....	8	.....	.....
Negro	236	871	2,319	2,387	474	27	845	2,293	6	920
Indian, Chinese, and all other	.....	.....	.....	.....	8	.....	.....	.....	.....	.....
Males 18 to 44 years, inclusive	613	1,722	4,441	4,392	1,087	1,885	1,943	7,471	2,005	3,426
Females 18 to 44 years, inclusive	621	1,821	4,621	4,806	1,234	2,144	2,070	8,090	2,091	3,670
ILLITERACY.										
Total 10 years of age and over	2,345	7,320	17,420	18,178	4,634	8,381	8,160	29,717	8,289	14,045
Number illiterate	413	828	2,260	2,454	537	938	1,018	3,620	617	1,841
Per cent illiterate	17.6	11.3	13.0	13.5	11.6	11.2	12.5	12.2	7.4	13.1
Per cent illiterate in 1910	17.9	21.1	21.8	23.9	.....	21.6	18.8	14.5	16.8	18.3
Native white	1,552	4,384	9,657	10,305	2,870	8,299	5,252	22,550	8,264	10,921
Number illiterate	117	121	365	524	75	920	274	1,693	615	1,005
Per cent illiterate	7.5	2.8	3.8	5.1	2.6	11.1	5.2	7.5	7.4	9.2
Foreign-born white	3	7	66	26	18	10	7	175	2	9
Number illiterate	.....	1	3	1	.....	.....	.....	27	.....	.....
Per cent illiterate	.....	.....	.....	.....	.....	.....	.....	15.4	.....	.....
Negro	790	2,929	7,696	7,847	1,711	72	2,901	6,990	23	3,115
Number illiterate	296	706	1,892	1,929	457	18	744	1,900	2	836
Per cent illiterate	37.5	24.1	24.6	24.6	26.7	.....	25.6	27.2	.....	26.8
Total 10 to 20 years, inclusive	337	991	2,674	2,774	743	1,126	1,195	4,189	1,153	2,060
Number illiterate	49	76	195	295	88	70	84	361	51	187
Per cent illiterate	14.5	7.7	7.3	10.6	11.8	6.2	7.0	8.6	4.4	9.1
Illiterate males 21 years of age and over	177	379	1,008	957	161	316	441	1,513	255	754
Per cent of all males 21 years of age and over	21.5	15.4	17.8	16.8	11.1	12.2	17.2	15.3	9.7	17.1
Native white	41	60	178	230	30	309	138	734	254	422
Foreign-born white	.....	.....	3	1	.....	.....	.....	12	.....	.....
Negro	136	319	827	726	129	7	303	767	1	332
Illiterate females 21 years of age and over	155	334	841	954	154	451	366	1,295	258	680
Per cent of all females 21 years of age and over	21.6	14.6	15.6	17.4	11.4	16.0	14.4	13.1	9.6	15.4
Native white	59	47	113	186	21	441	89	583	257	390
Foreign-born white	.....	1	.....	.....	.....	.....	.....	14	.....	.....
Negro	96	286	728	768	133	10	277	698	1	290
DWELLINGS AND FAMILIES.										
Dwellings, number	729	2,152	4,657	5,197	1,236	2,397	2,204	8,149	2,394	3,876
Families, number	731	2,214	4,868	5,400	1,273	2,415	2,316	8,635	2,412	3,967

[1] See headnote to table, p. 39. [2] Organized since 1910; see headnote to table, p. 39. [3] Less than one-tenth of 1 per cent.

TABLE 9.—COMPOSITION AND CHARACTERISTICS OF THE POPULATION, FOR COUNTIES: 1920—Continued.

[Per cent not shown where base is less than 100.]

SUBJECT.	Fulton.	Gilmer.	Glascock.	Glynn.	Gordon.	Grady.	Greene.	Gwinnett.[1]	Habersham.	Hall.
COLOR OR RACE, NATIVITY, AND SEX.										
Total population	232,606	8,406	4,192	19,370	17,736	20,306	18,972	30,327	10,730	26,822
Male	114,749	4,185	2,125	9,950	8,996	10,185	9,417	15,245	5,387	13,279
Female	117,857	4,221	2,067	9,420	8,740	10,121	9,555	15,082	5,343	13,543
Native white	157,131	8,367	2,991	9,130	16,405	12,931	7,757	26,083	10,049	23,204
Male	78,450	4,164	1,532	4,776	8,308	6,512	3,940	13,123	5,045	11,599
Female	78,681	4,203	1,459	4,354	8,097	6,419	3,817	12,960	5,004	11,605
Native white—Native parentage	148,243	8,357	2,991	8,512	16,353	12,890	7,730	26,040	9,941	23,188
Native white—Foreign parentage	5,307	2	.....	275	15	11	16	12	36	34
Native white—Mixed parentage	3,581	8	.....	343	37	30	11	31	72	72
Foreign-born white	5,223	1	.....	381	17	21	14	11	66	35
Male	3,108	1	.....	257	7	17	10	7	37	22
Female	2,115	.....	.....	124	10	4	4	4	29	13
Negro	70,200	38	1,201	9,850	1,314	7,354	11,200	4,233	615	3,493
Male	33,147	20	593	4,909	681	3,656	5,466	2,115	305	1,658
Female	37,053	18	608	4,941	633	3,698	5,734	2,118	310	1,835
Indian, Chinese, Japanese, and all other (see Tables 1 and 7)	52	.....	.....	9	.....	.....	1	.....	.....	.....
Per cent native white	67.6	99.5	71.4	47.1	92.5	63.7	40.9	86.0	93.7	86.8
Per cent foreign-born white	2.2	(2)	.....	2.0	0.1	0.1	0.1	(2)	0.6	0.1
Per cent Negro	30.2	0.5	28.6	50.9	7.4	36.2	59.0	14.0	5.7	13.0
1910: Total population	177,733	9,237	4,669	15,720	15,861	18,457	18,512	23,824	10,134	25,730
Native white	114,862	9,160	3,162	5,571	14,489	11,033	6,850	24,369	9,368	21,646
Foreign-born white	4,801	6	.....	368	16	21	25	24	55	54
Negro	57,985	71	1,507	9,774	1,356	7,403	11,636	4,431	711	4,030
Per cent native white	64.6	99.2	67.7	35.4	91.3	59.8	37.0	84.5	92.4	84.1
Per cent foreign-born white	2.7	0.1	.....	2.3	0.1	0.1	0.1	0.1	0.5	0.2
Per cent Negro	32.6	0.8	32.3	62.2	8.5	40.1	62.9	15.4	7.0	15.7
AGE, SCHOOL ATTENDANCE AND CITIZENSHIP.										
Total under 7 years of age	28,787	1,742	894	2,534	3,621	4,101	3,469	6,029	2,097	5,133
Total 7 to 13 years, inclusive	28,978	1,597	774	2,846	3,349	4,005	3,603	5,707	2,009	4,761
Number attending school	26,678	1,104	653	2,496	2,319	2,520	2,316	4,208	1,563	3,934
Per cent attending school	92.1	69.1	84.4	87.7	69.2	62.9	64.3	73.7	77.8	82.6
Total 14 and 15 years	7,665	409	227	716	833	1,022	892	1,505	522	1,277
Number attending school	5,543	260	167	490	519	548	480	955	381	896
Per cent attending school	72.3	63.6	73.6	68.4	62.3	53.6	53.8	63.5	73.0	70.2
Total 16 and 17 years	8,138	372	171	766	764	908	790	1,403	468	1,167
Number attending school	2,951	130	71	284	326	320	240	540	249	532
Per cent attending school	36.3	34.9	41.5	37.1	42.7	35.2	30.4	38.5	53.2	45.6
Total 18 to 20 years, inclusive	15,001	425	238	1,273	975	1,251	1,102	1,814	588	1,621
Number attending school	1,671	54	17	104	106	191	97	145	112	241
Per cent attending school	11.1	12.7	7.1	8.2	10.9	15.3	8.8	8.0	19.0	14.9
Males 21 years of age and over	71,163	1,876	948	5,976	4,075	4,532	4,486	6,912	2,482	6,280
Native white—Native parentage	44,753	1,864	715	2,485	3,761	2,955	1,940	5,999	2,267	5,409
Native white—Foreign or mixed parentage	2,656	4	.....	177	18	8	10	6	32	39
Foreign-born white	2,852	1	.....	240	7	17	9	7	32	22
Naturalized	1,518	1	.....	110	2	7	2	5	17	9
First papers	321	.....	.....	20	2	.....	.....	.....	2	.....
Alien	757	.....	.....	51	1	8	3	1	6	7
Unknown	256	.....	.....	59	2	2	4	1	7	6
Negro	20,862	7	233	3,066	289	1,552	2,526	900	151	810
Indian, Chinese, Japanese, and all other	40	.....	.....	8	.....	.....	1	.....	.....	.....
Females 21 years of age and over	72,814	1,985	940	5,259	4,119	4,487	4,630	6,957	2,564	6,583
Native white—Native parentage	44,803	1,971	687	2,159	3,794	2,895	1,933	6,034	2,341	5,647
Native white—Foreign or mixed parentage	2,655	5	.....	169	21	9	12	19	39	38
Foreign-born white	1,864	.....	.....	112	10	4	4	3	24	13
Naturalized	1,149	.....	.....	66	6	4	2	3	13	4
First papers	33	.....	.....	.....	.....	.....	.....	.....	.....	.....
Alien	508	.....	.....	24	3	.....	2	.....	7	7
Unknown	174	.....	.....	22	1	.....	.....	.....	4	2
Negro	23,490	9	253	2,819	294	1,579	2,681	901	160	885
Indian, Chinese, and all other	2	.....	.....	.....	.....	.....	.....	.....	.....	.....
Males 18 to 44 years, inclusive	58,256	1,314	738	4,623	3,100	3,435	3,080	5,269	1,790	4,717
Females 18 to 44 years, inclusive	61,154	1,441	751	4,598	3,244	3,683	3,724	5,647	1,900	5,230
ILLITERACY.										
Total 10 years of age and over	191,465	5,971	2,962	15,652	12,653	14,445	13,968	21,781	7,753	19,590
Number illiterate	13,224	687	487	1,726	1,098	2,771	3,171	2,499	539	2,426
Per cent illiterate	6.9	11.5	16.4	11.0	8.7	19.2	22.7	11.5	7.0	12.4
Per cent illiterate in 1910	9.2	16.9	24.0	18.9	11.9	22.1	30.4	16.4	13.9	15.1
Native white	127,224	5,941	2,132	7,059	11,683	9,209	5,708	18,729	7,231	16,930
Number illiterate	2,217	683	88	153	856	849	182	1,714	458	1,554
Per cent illiterate	1.7	11.5	4.1	2.2	7.3	9.2	3.2	9.2	6.3	9.2
Foreign-born white	5,161	1	.....	375	17	21	14	11	64	35
Number illiterate	274	.....	.....	14	2	4	4	.....	3	1
Per cent illiterate	5.3	.....	.....	3.7	.....	.....	.....	.....	.....	.....
Negro	59,035	29	830	8,209	953	5,215	8,245	3,041	458	2,625
Number illiterate	10,723	4	399	1,557	240	1,918	2,985	785	78	871
Per cent illiterate	18.2	.....	48.1	19.0	25.2	36.8	36.2	25.8	17.0	33.2
Total 16 to 20 years, inclusive	23,199	797	409	2,039	1,739	2,159	1,892	3,217	1,056	2,788
Number illiterate	733	32	73	107	85	287	320	195	56	193
Per cent illiterate	3.2	4.0	17.8	5.2	4.9	13.3	16.9	6.1	5.3	6.9
Illiterate males 21 years of age and over	5,502	236	162	750	479	1,053	1,274	1,097	204	988
Per cent of all males 21 years of age and over	7.7	12.6	17.1	12.6	11.8	23.2	28.4	15.9	8.2	15.7
Native white	943	234	38	56	381	397	71	795	168	657
Foreign-born white	115	.....	.....	11	.....	4	3	.....	1	1
Negro	4,434	2	124	681	98	652	1,200	302	35	325
Illiterate females 21 years of age and over	6,570	350	184	790	372	994	1,108	914	242	1,016
Per cent of all females 21 years of age and over	9.0	17.6	19.6	15.0	9.0	22.2	23.9	13.1	9.4	15.4
Native white	984	348	35	61	292	279	57	633	202	645
Foreign-born white	154	.....	.....	3	2	.....	1	.....	2	.....
Negro	5,432	2	149	726	78	715	1,050	281	38	371
DWELLINGS AND FAMILIES.										
Dwellings, number	43,660	1,688	863	4,355	3,558	4,050	4,100	5,992	2,163	5,330
Families, number	55,508	1,750	876	4,697	3,634	4,137	4,193	6,226	2,206	5,587

[1] See headnote to table, p. 39.

[2] Less than one-tenth of 1 per cent.

TABLE 9.—COMPOSITION AND CHARACTERISTICS OF THE POPULATION, FOR COUNTIES: 1920—Continued.

[Per cent not shown where base is less than 100.]

SUBJECT.	Hancock.	Haralson.	Harris.	Hart.	Heard.	Henry.	Houston.	Irwin.	Jackson.[1]	Jasper.
COLOR OR RACE, NATIVITY, AND SEX.										
Total population	18,357	14,440	15,775	17,944	11,126	20,420	21,964	12,670	24,654	10,362
Male	9,133	7,201	7,718	9,075	5,522	10,258	10,817	6,514	12,365	8,126
Female	9,224	7,239	8,057	8,869	5,604	10,162	11,147	6,156	12,289	8,236
Native white	5,111	12,346	4,564	12,291	7,756	9,079	7,421	6,931	17,660	4,740
Male	2,601	6,205	2,263	6,296	3,861	5,023	3,693	3,626	8,900	2,410
Female	2,510	6,141	2,301	5,995	3,895	4,056	3,728	3,305	8,760	2,330
Native white—Native parentage	5,079	12,221	4,561	12,191	7,751	9,073	7,356	6,891	17,620	4,737
Native white—Foreign parentage	19	75	.....	62	.....	3	35	21	9	1
Native white—Mixed parentage	13	50	3	38	5	3	30	19	22	2
Foreign-born white	25	72	.....	29	.....	2	34	19	11	4
Male	13	38	.....	14	.....	1	20	15	6	4
Female	12	34	.....	15	.....	1	14	4	5	.....
Negro	13,221	2,022	11,209	5,624	3,370	10,430	14,508	5,719	6,982	11,018
Male	6,519	958	5,453	2,765	1,661	5,234	7,103	2,872	3,458	5,712
Female	6,702	1,064	5,756	2,859	1,709	5,205	7,405	2,847	3,524	5,306
Indian, Chinese, Japanese, and all other (see Tables 1 and 7)	.....	.....	2	.....	.....	.....	1	1	1	.....
Per cent native white	27.8	85.5	28.9	68.5	69.7	48.9	33.8	54.7	71.6	29.0
Per cent foreign-born white	0.1	0.5	.....	0.2	.....	(2)	0.2	0.1	(2)	(2)
Per cent Negro	72.0	14.0	71.1	31.3	30.3	51.1	66.1	45.1	28.3	71.0
1910: Total population	19,189	13,514	17,886	16,216	11,180	19,027	23,609	10,401	30,169	10,552
Native white	4,902	11,394	5,019	11,094	7,433	9,742	6,187	5,533	21,536	5,057
Foreign-born white	15	93	2	42	.....	1	33	12	8	10
Negro	14,268	2,027	12,865	5,080	3,756	10,184	17,388	4,916	8,613	11,484
Per cent native white	25.5	84.3	28.1	68.4	66.4	48.9	26.2	52.9	71.4	30.6
Per cent foreign-born white	0.1	0.7	(2)	0.3	.....	(2)	0.1	0.1	(2)	0.1
Per cent Negro	74.4	15.0	71.9	31.3	33.6	51.1	73.6	47.0	28.5	69.4
AGE, SCHOOL ATTENDANCE, AND CITIZENSHIP.										
Total under 7 years of age	3,691	2,819	3,185	3,789	2,440	3,939	3,964	2,647	5,039	3,001
Total 7 to 13 years, inclusive	3,692	2,849	3,141	3,541	2,214	3,913	4,116	2,646	4,774	3,169
Number attending school	2,608	2,436	2,372	3,183	1,183	3,420	3,378	2,282	2,627	1,349
Per cent attending school	70.6	85.5	75.5	89.9	53.4	87.4	82.1	86.2	55.0	42.6
Total 14 and 15 years	932	692	746	922	575	1,016	1,057	646	1,234	801
Number attending school	583	494	534	746	292	782	711	491	618	268
Per cent attending school	62.6	71.4	71.6	80.9	50.8	77.0	67.3	76.0	50.1	33.5
Total 16 and 17 years	819	689	723	814	448	918	949	566	1,093	761
Number attending school	309	301	303	458	162	412	347	271	337	142
Per cent attending school	37.7	43.7	41.9	56.3	36.2	44.9	36.6	47.9	30.8	18.7
Total 18 to 20 years, inclusive	1,118	850	903	1,080	657	1,266	1,402	744	1,399	1,097
Number attending school	118	129	136	190	92	141	137	107	149	47
Per cent attending school	10.6	15.2	15.1	17.6	14.0	11.1	9.8	14.4	10.7	4.3
Males 21 years of age and over	3,988	3,254	3,412	3,889	2,393	4,710	5,143	2,792	5,599	3,786
Native white—Native parentage	1,304	2,750	1,227	2,673	1,698	2,458	1,910	1,521	4,080	1,287
Native white—Foreign or mixed parentage	11	35	1	22	4	2	16	10	9	1
Foreign-born white	12	36	.....	13	.....	1	18	15	6	4
Naturalized	11	28	.....	4	.....	.....	8	11	4	2
First papers	.....	.....	.....	5	.....	.....	1	1	.....	.....
Alien	1	4	.....	2	.....	.....	7	2	1	1
Unknown	.....	4	.....	2	.....	1	2	1	1	1
Negro	2,661	433	2,183	1,181	691	2,240	3,108	1,245	1,503	2,404
Indian, Chinese, Japanese, and all other	.....	.....	1	.....	.....	.....	1	1	1	.....
Females 21 years of age and over	4,117	3,287	3,665	3,909	2,393	4,658	5,333	2,629	5,516	3,747
Native white—Native parentage	1,288	2,757	1,250	2,672	1,694	2,451	1,884	1,434	4,026	1,184
Native white—Foreign or mixed parentage	7	29	.....	19	1	4	18	11	6	2
Foreign-born white	11	34	.....	15	.....	1	13	4	5	.....
Naturalized	11	21	.....	10	.....	.....	6	4	5	.....
First papers	.....	.....	.....	.....	.....	.....	.....	.....	.....	.....
Alien	.....	5	.....	3	.....	.....	7	.....	.....	.....
Unknown	.....	8	.....	2	.....	1	.....	.....	.....	.....
Negro	2,811	467	2,415	1,203	698	2,202	3,418	1,180	1,479	2,561
Indian, Chinese, and all other	.....	.....	.....	.....	.....	.....	.....	.....	.....	.....
Males 18 to 44 years, inclusive	2,844	2,313	2,290	3,038	1,839	3,527	3,663	2,113	4,272	2,872
Females 18 to 44 years, inclusive	3,344	2,634	2,871	3,354	1,979	3,865	4,475	2,350	4,597	3,248
ILLITERACY.										
Total 10 years of age and over	13,066	10,394	11,206	12,602	7,708	14,817	16,247	8,863	17,521	11,081
Number illiterate	2,691	1,146	2,626	1,603	1,401	2,338	3,410	1,254	2,873	3,675
Per cent illiterate	20.6	11.0	23.4	12.7	18.2	15.8	21.0	14.1	16.4	30.7
Per cent illiterate in 1910	26.1	11.6	28.9	22.9	20.7	21.8	30.0	23.5	17.6	31.4
Native white	3,842	8,833	3,504	8,562	5,416	7,406	5,602	4,806	12,000	3,584
Number illiterate	103	776	93	757	637	308	78	224	1,180	109
Per cent illiterate	2.7	8.8	2.7	8.8	11.8	4.2	1.4	4.7	9.4	3.0
Foreign-born white	25	72	.....	29	.....	2	34	19	11	4
Number illiterate	1	6	.....	4	.....	.....	.....	2	1	.....
Per cent illiterate	.....	.....	.....	.....	.....	.....	.....	.....	.....	.....
Negro	9,199	1,489	7,700	4,011	2,292	7,409	10,610	4,037	4,000	8,393
Number illiterate	2,587	364	2,532	842	764	2,030	3,332	1,027	1,691	3,566
Per cent illiterate	28.1	24.4	32.9	21.0	33.3	27.4	31.4	25.4	34.4	42.5
Total 16 to 20 years, inclusive	1,937	1,539	1,626	1,894	1,105	2,184	2,351	1,310	2,492	1,858
Number illiterate	291	95	272	130	108	223	341	126	260	470
Per cent illiterate	15.0	6.2	16.7	6.9	9.8	10.2	14.5	9.6	10.4	25.3
Illiterate males 21 years of age and over	999	472	1,074	707	595	1,060	1,340	549	1,112	1,244
Per cent of all males 21 years of age and over	25.1	14.5	31.5	18.2	24.9	22.5	26.1	19.7	19.9	32.9
Native white	47	329	50	353	295	155	35	95	484	52
Foreign-born white	.....	1	.....	1	.....	.....	.....	1	.....	.....
Negro	952	142	1,023	353	300	905	1,305	452	627	1,192
Illiterate females 21 years of age and over	989	473	962	656	539	837	1,349	494	913	1,236
Per cent of all females 21 years of age and over	24.0	14.4	26.2	16.8	22.5	18.0	25.3	18.8	16.6	33.0
Native white	28	313	35	296	231	116	23	94	364	36
Foreign-born white	1	5	.....	3	.....	.....	.....	1	1	.....
Negro	960	155	927	357	308	721	1,326	399	548	1,200
DWELLINGS AND FAMILIES.										
Dwellings, number	3,688	2,823	3,297	3,456	2,235	4,090	4,861	2,505	4,804	3,519
Families, number	3,767	2,941	3,362	3,596	2,286	4,227	5,017	2,582	4,949	3,601

[1] See headnote to table, p. 39.

[2] Less than one-tenth of 1 per cent.

TABLE 9.—COMPOSITION AND CHARACTERISTICS OF THE POPULATION, FOR COUNTIES: 1920—Continued.

[Per cent not shown where base is less than 100.]

SUBJECT.	Jeff Davis.	Jefferson.	Jenkins.	Johnson.	Jones.	Laurens.	Lee.	Liberty.	Lincoln.	Lowndes.[1]
COLOR OR RACE, NATIVITY, AND SEX.										
Total population	7,322	22,602	14,328	13,546	13,269	39,605	10,904	12,707	9,739	26,521
Male	3,726	11,151	7,196	6,770	6,611	19,607	5,386	6,344	5,027	13,029
Female	3,596	11,451	7,132	6,776	6,658	19,998	5,518	6,363	4,712	13,492
Native white	5,693	9,442	5,575	7,869	3,861	20,922	1,915	5,102	4,584	12,886
Male	2,901	4,767	2,897	3,984	1,960	10,599	984	2,610	2,414	6,408
Female	2,792	4,675	2,678	3,885	1,901	10,323	931	2,492	2,170	6,478
Native white—Native parentage	5,659	9,426	5,531	7,858	3,856	20,811	1,900	5,091	4,575	12,726
Native white—Foreign parentage	7	12	25	3	1	72	5	4	4	89
Native white—Mixed parentage	27	4	19	8	4	39	10	7	5	71
Foreign-born white	14	11	33	12	5	82	12	12	3	100
Male	10	8	23	8	1	46	4	7	3	62
Female	4	3	10	4	4	36	8	5	.....	38
Negro	1,615	13,148	8,719	5,665	9,403	18,601	8,977	7,593	5,152	13,535
Male	815	6,375	4,275	2,778	4,650	8,962	4,398	3,727	2,610	6,559
Female	800	6,773	4,444	2,887	4,753	9,639	4,579	3,866	2,542	6,976
Indian, Chinese, Japanese, and all other (see Tables 1 and 7)	.....	1	1	.....	.....	.....	.....	.....	.....	.....
Per cent native white	77.8	41.8	38.9	58.1	29.1	52.8	17.6	40.2	47.1	48.6
Per cent foreign-born white	0.2	(2)	0.2	0.1	(2)	0.2	0.1	0.1	(2)	0.4
Per cent Negro	22.1	58.2	60.9	41.8	70.9	47.0	82.3	59.8	52.9	51.0
1910: Total population	6,050	21,379	11,520	12,897	13,103	35,501	11,679	12,924	8,714	24,436
Native white	4,445	8,388	4,215	7,337	3,812	17,914	1,684	4,553	3,538	11,355
Foreign-born white	12	12	9	3	3	42	3	16	1	126
Negro	1,593	12,979	7,296	5,557	9,288	17,544	9,992	8,355	5,175	12,955
Per cent native white	73.5	39.2	36.6	56.9	29.1	50.5	14.4	35.2	40.6	46.5
Per cent foreign-born white	0.2	0.1	0.1	(2)	(2)	0.1	(2)	0.1	(2)	0.5
Per cent Negro	26.3	60.7	63.3	43.1	70.9	49.4	85.6	64.6	59.4	53.0
AGE, SCHOOL ATTENDANCE, AND CITIZENSHIP.										
Total under 7 years of age	1,518	4,556	2,843	2,784	2,656	7,960	1,968	2,402	2,018	4,535
Total 7 to 13 years, inclusive	1,519	4,442	2,651	2,701	2,578	7,829	2,047	2,474	1,886	4,867
Number attending school	1,346	3,321	1,706	1,866	1,447	5,446	1,386	1,880	1,637	3,945
Per cent attending school	88.6	74.8	64.4	69.1	56.1	69.6	67.7	76.0	86.8	81.1
Total 14 and 15 years	355	1,120	684	710	697	1,935	538	644	461	1,252
Number attending school	268	684	379	396	284	1,168	281	450	371	886
Per cent attending school	75.5	61.1	55.4	55.8	40.7	60.4	52.2	69.9	80.5	70.8
Total 16 and 17 years	324	997	614	572	644	1,764	439	614	455	1,139
Number attending school	151	359	169	179	132	643	109	294	232	483
Per cent attending school	46.6	36.0	27.5	31.3	20.5	36.5	24.8	47.9	51.0	42.4
Total 18 to 20 years, inclusive	430	1,467	874	836	853	2,431	705	719	634	1,590
Number attending school	68	133	75	71	50	254	41	134	66	174
Per cent attending school	15.8	9.1	8.6	8.5	5.9	10.4	5.8	18.6	10.4	10.9
Males 21 years of age and over	1,655	4,921	3,383	2,977	2,943	8,795	2,525	3,020	2,212	6,500
Native white—Native parentage	1,260	2,271	1,340	1,786	977	4,789	494	1,241	1,133	3,259
Native white—Foreign or mixed parentage	11	7	16	3	2	26	7	3	6	31
Foreign-born white	9	6	23	7	1	42	3	6	3	58
Naturalized	4	1	7	4	1	23	2	1	2	28
First papers	2	.....	.....	.....	.....	4	.....	1	.....	4
Alien	2	.....	12	.....	.....	11	1	.....	.....	14
Unknown	1	5	4	3	.....	4	.....	4	1	12
Negro	375	2,637	2,003	1,181	1,963	3,938	2,021	1,770	1,070	3,152
Indian, Chinese, Japanese, and all other	.....	.....	1	.....	.....	.....	.....	.....	.....	.....
Females 21 years of age and over	1,521	5,099	3,279	2,966	2,898	8,891	2,682	2,834	2,073	6,638
Native white—Native parentage	1,155	2,225	1,172	1,722	930	4,620	468	1,119	983	3,241
Native white—Foreign or mixed parentage	6	2	5	3	3	16	4	4	1	38
Foreign-born white	4	2	8	4	4	30	5	4	.....	32
Naturalized	2	.....	6	2	3	18	2	3	.....	16
First papers	.....	.....	.....	.....	.....	.....	.....	.....	.....	.....
Alien	2	.....	1	.....	.....	8	1	1	.....	10
Unknown	.....	2	1	2	1	4	2	.....	.....	6
Negro	356	2,870	2,094	1,237	1,961	4,225	2,205	1,707	1,089	3,327
Indian, Chinese, and all other	.....	.....	.....	.....	.....	.....	.....	.....	.....	.....
Males 18 to 44 years, inclusive	1,229	3,708	2,625	2,246	2,147	6,737	1,739	2,057	1,768	4,832
Females 18 to 44 years, inclusive	1,316	4,309	2,831	2,562	2,454	7,804	2,182	2,319	1,811	5,599
ILLITERACY.										
Total 10 years of age and over	5,136	16,063	10,314	9,596	9,502	28,197	8,088	9,233	6,872	19,890
Number illiterate	620	3,731	2,821	1,626	2,224	5,371	2,907	1,398	1,332	2,535
Per cent illiterate	12.1	23.2	27.4	16.9	23.4	19.0	35.9	15.1	19.4	12.7
Per cent illiterate in 1910	18.0	20.0	31.2	21.2	28.9	23.3	42.5	17.3	25.8	16.6
Native white	3,925	6,849	3,932	5,560	2,875	14,757	1,452	3,605	3,297	9,625
Number illiterate	342	415	223	353	78	992	35	87	58	293
Per cent illiterate	8.7	6.1	5.7	6.3	2.7	6.7	2.4	2.4	1.8	3.0
Foreign-born white	14	11	33	12	5	82	10	12	3	100
Number illiterate	3	.....	6	.....	.....	7	.....	.....	.....	10
Per cent illiterate	.....	.....	.....	.....	.....	.....	.....	.....	.....	10.0
Negro	1,197	9,202	6,348	4,024	6,622	13,358	6,026	5,616	3,572	10,165
Number illiterate	275	3,315	2,592	1,273	2,146	4,372	2,872	1,311	1,274	2,232
Per cent illiterate	23.0	36.0	40.8	31.6	32.4	32.7	43.3	23.3	35.7	22.0
Total 16 to 20 years, inclusive	754	2,464	1,488	1,408	1,497	4,195	1,144	1,333	1,089	2,729
Number illiterate	67	484	330	182	205	601	346	112	225	231
Per cent illiterate	8.9	19.6	22.2	12.9	13.7	14.3	30.2	8.4	20.7	8.5
Illiterate males 21 years of age and over	265	1,353	979	606	840	1,977	1,045	530	522	1,030
Per cent of all males 21 years of age and over	16.0	27.5	28.9	20.4	28.5	22.5	41.4	17.5	23.6	15.8
Native white	147	198	89	142	35	383	16	33	22	135
Foreign-born white	2	.....	4	.....	.....	2	.....	.....	.....	4
Negro	116	1,155	886	464	805	1,592	1,029	497	500	891
Illiterate females 21 years of age and over	230	1,381	1,047	648	774	1,967	1,156	560	497	1,092
Per cent of all females 21 years of age and over	15.1	27.1	31.9	21.8	26.7	22.1	43.1	19.8	24.0	16.5
Native white	134	134	73	144	24	365	16	23	22	124
Foreign-born white	1	.....	2	.....	.....	5	.....	.....	.....	6
Negro	95	1,247	972	504	750	1,597	1,140	537	475	962
DWELLINGS AND FAMILIES.										
Dwellings, number	1,378	4,557	3,255	2,701	2,750	7,839	2,558	2,659	1,827	5,580
Families, number	1,434	4,751	3,354	2,789	2,816	8,236	2,630	2,693	1,862	5,909

[1] See headnote to table, p. 39.

[2] Less than one-tenth of 1 per cent.

TABLE 9.—COMPOSITION AND CHARACTERISTICS OF THE POPULATION, FOR COUNTIES: 1920—Continued.

[Per cent not shown where base is less than 100.]

SUBJECT.	Lumpkin.	McDuffie.	McIntosh.	Macon.	Madison.	Marion.	Meriwether.	Miller.	Milton.	Mitchell.	Monroe.
COLOR OR RACE, NATIVITY, AND SEX.											
Total population	5,240	11,509	5,119	17,067	18,803	7,604	26,168	9,565	6,885	25,588	**20,138**
Male	2,625	5,779	2,575	8,705	9,434	3,745	13,003	4,815	3,483	12,709	**9,982**
Female	2,615	5,730	2,544	8,962	9,369	3,859	13,165	4,750	3,402	12,879	**10,156**
Native white	5,015	5,354	1,279	5,626	13,531	3,507	11,544	5,855	6,408	11,487	**7,363**
Male	2,524	2,710	682	2,861	6,829	1,740	5,783	2,971	3,232	5,814	**3,726**
Female	2,491	2,644	597	2,765	6,702	1,767	5,761	2,884	3,176	5,673	**3,637**
Native white—Native parentage	4,998	5,334	1,214	5,601	13,525	3,503	11,499	5,839	6,400	11,441	**7,329**
Native white—Foreign parentage	10	10	40	7	3	1	25	1	.....	27	**10**
Native white—Mixed parentage	7	10	25	18	3	3	20	15	8	19	**24**
Foreign-born white	8	15	37	13	3	.....	29	8	.....	32	**12**
Male	4	10	21	9	2	.....	20	7	.....	21	**8**
Female	4	5	16	4	1	.....	9	1	.....	11	**4**
Negro	217	6,140	3,803	12,027	5,269	4,097	14,594	3,702	477	14,067	**12,763**
Male	97	3,059	1,872	5,834	2,603	2,005	7,199	1,837	251	6,872	**6,248**
Female	120	3,081	1,931	6,193	2,666	2,092	7,395	1,865	226	7,195	**6,515**
Indian, Chinese, Japanese, and all other (see Tables 1 and 7)	.....	.....	.....	1	.....	.....	1	.....	.....	2	.....
Per cent native white	95.7	46.5	25.0	31.8	72.0	46.1	44.1	61.2	93.1	44.9	**36.6**
Per cent foreign-born white	0.2	0.1	0.7	0.1	(1)	.....	0.1	0.1	.....	0.1	**0.1**
Per cent Negro	4.1	53.3	74.3	68.1	28.0	53.9	55.8	38.7	6.9	55.0	**63.4**
1910: Total population	5,444	10,325	6,442	15,016	16,851	9,147	25,180	7,986	7,239	22,114	**20,450**
Native white	5,117	4,324	1,387	4,418	11,701	3,782	10,430	4,715	6,520	10,446	**6,782**
Foreign-born white	7	14	77	16	1	1	20	3	1	19	**11**
Negro	320	5,985	4,978	10,581	5,149	5,364	14,730	3,257	718	11,649	**13,656**
Per cent native white	94.0	41.9	21.5	29.4	69.4	41.3	41.4	59.0	90.1	47.2	**33.2**
Per cent foreign-born white	0.1	0.1	1.2	0.1	(1)	(1)	0.1	(1)	(1)	0.1	**0.1**
Per cent Negro	5.9	58.0	77.3	70.5	30.6	58.6	58.5	40.8	9.9	52.7	**66.8**
AGE, SCHOOL ATTENDANCE, AND CITIZENSHIP.											
Total under 7 years of age	1,017	2,126	891	3,211	4,079	1,341	4,963	2,029	1,308	5,219	**3,831**
Total 7 to 13 years, inclusive	975	2,113	1,016	3,372	3,728	1,622	5,052	1,961	1,322	4,956	**3,980**
Number attending school	556	1,560	930	2,503	2,465	1,240	4,106	1,441	840	3,936	**3,093**
Per cent attending school	57.0	73.8	91.5	74.2	66.1	76.4	81.3	73.5	63.5	79.4	**77.7**
Total 14 and 15 years	239	553	298	854	958	365	1,328	496	347	1,283	**1,015**
Number attending school	139	398	257	507	510	256	956	310	222	874	**649**
Per cent attending school	58.2	72.0	86.2	59.4	53.2	70.1	72.0	62.5	64.0	68.1	**63.9**
Total 16 and 17 years	214	478	219	762	833	357	1,118	463	306	1,129	**927**
Number attending school	60	194	96	275	277	140	491	189	119	467	**328**
Per cent attending school	28.0	40.6	43.8	36.1	33.3	39.2	43.9	40.8	38.9	41.4	**35.4**
Total 18 to 20 years, inclusive	298	690	251	1,179	1,078	447	1,602	583	424	1,666	**1,330**
Number attending school	36	87	18	129	99	68	188	104	51	199	**151**
Per cent attending school	12.1	12.4	7.2	10.9	9.2	15.2	11.7	17.8	12.0	11.9	**11.3**
Males 21 years of age and over	1,222	2,778	1,214	4,100	4,066	1,708	5,976	2,045	1,603	5,590	**4,530**
Native white—Native parentage	1,167	1,340	306	1,469	2,988	878	2,867	1,289	1,502	2,599	**1,881**
Native white—Foreign or mixed parentage	8	8	58	11	3	4	8	6	3	8	**6**
Foreign-born white	4	9	18	9	2	.....	19	7	.....	20	**7**
Naturalized	1	5	6	3	1	.....	10	2	.....	11	**5**
First papers	.....	.....	2	2	1	.....	2	2	.....	.....	.....
Alien	.....	4	6	3	.....	.....	6	.....	.....	7	**1**
Unknown	3	.....	4	1	.....	.....	1	3	.....	2	**1**
Negro	43	1,421	862	2,610	1,073	826	3,081	743	98	2,961	**2,642**
Indian, Chinese, Japanese, and all other	.....	.....	.....	1	.....	.....	1	.....	.....	2	.....
Females 21 years of age and over	1,275	2,762	1,230	4,189	4,061	1,704	6,129	1,988	1,575	5,745	**4,510**
Native white—Native parentage	1,212	1,296	287	1,449	2,976	884	2,849	1,250	1,486	2,499	**1,808**
Native white—Foreign or mixed parentage	5	5	12	7	.....	.....	8	.....	4	5	**9**
Foreign-born white	3	5	16	4	1	.....	9	1	.....	11	**3**
Naturalized	.....	3	6	2	.....	.....	5	.....	.....	10	**3**
First papers	.....	.....	.....	.....	.....	.....	.....	.....	.....	.....	.....
Alien	2	2	3	1	1	.....	3	1	.....	1	.....
Unknown	1	.....	7	1	.....	.....	1	.....	.....	.....	.....
Negro	55	1,456	915	2,729	1,084	880	3,263	737	85	3,230	**2,690**
Indian, Chinese, and all other	.....	.....	.....	.....	.....	.....	.....	.....	.....	.....	.....
Males 18 to 44 years, inclusive	876	1,993	700	3,030	3,126	1,158	4,418	1,584	1,233	4,232	**3,305**
Females 18 to 44 years, inclusive	935	2,274	896	3,496	3,448	1,372	5,115	1,751	1,256	4,931	**3,780**
ILLITERACY.											
Total 10 years of age and over	3,807	8,502	3,787	12,979	13,082	5,607	19,055	6,675	5,015	18,228	**14,630**
Number illiterate	593	1,655	659	2,878	2,416	1,100	3,698	1,522	577	4,504	**2,700**
Per cent illiterate	15.6	19.5	17.4	22.2	18.5	19.6	19.4	22.8	11.5	24.7	**18.5**
Per cent illiterate in 1910	21.6	19.6	18.5	31.2	23.8	34.3	27.4	30.3	13.3	29.1	**27.8**
Native white	3,638	3,985	963	4,270	9,420	2,664	8,517	4,093	4,670	8,144	**5,537**
Number illiterate	550	157	39	135	1,023	189	395	351	473	518	**143**
Per cent illiterate	15.1	3.9	4.0	3.2	10.9	7.1	4.6	8.6	10.1	6.4	**2.6**
Foreign-born white	8	15	37	13	3	.....	29	8	.....	32	**12**
Number illiterate	2	.....	.....	3	.....	.....	2	1	.....	3	.....
Per cent illiterate	.....	.....	.....	.....	.....	.....	.....	.....	.....	.....	.....
Negro	161	4,502	2,787	8,695	3,659	2,943	10,508	2,574	345	10,050	**9,081**
Number illiterate	41	1,498	620	2,739	1,393	911	3,301	1,170	104	3,983	**2,557**
Per cent illiterate	25.5	33.3	22.2	31.5	38.1	31.0	31.4	45.5	30.1	39.6	**28.2**
Total 16 to 20 years, inclusive	512	1,177	470	1,941	1,911	804	2,720	1,046	730	2,795	**2,266**
Number illiterate	33	172	36	331	250	104	349	219	45	527	**285**
Per cent illiterate	6.4	14.6	7.7	17.1	13.1	12.9	12.8	20.9	6.2	18.9	**12.6**
Illiterate males 21 years of age and over	230	707	293	1,107	979	409	1,591	505	228	1,645	**1,164**
Per cent of all males 21 years of age and over	18.8	25.4	24.1	27.0	24.1	23.9	26.6	24.7	14.2	29.4	**25.7**
Native white	216	70	19	58	455	87	203	143	187	255	**82**
Foreign-born white	.....	.....	.....	2	.....	.....	1	1	.....	3	.....
Negro	14	637	274	1,046	524	322	1,387	361	41	1,387	**1,082**
Illiterate females 21 years of age and over	259	633	310	1,047	782	399	1,373	541	204	1,791	**937**
Per cent of all females 21 years of age and over	20.3	22.9	25.2	25.0	19.3	22.6	22.4	27.2	13.0	31.2	**20.8**
Native white	238	59	13	45	348	73	118	136	177	175	**44**
Foreign-born white	1	.....	.....	1	.....	.....	1	.....	.....	.....	.....
Negro	20	574	297	1,001	434	326	1,254	405	27	1,616	**893**
DWELLINGS AND FAMILIES.											
Dwellings, number	1,095	2,444	1,132	3,908	3,655	1,591	5,466	1,858	1,411	5,296	**4,084**
Families, number	1,120	2,546	1,156	4,009	3,737	1,610	5,609	1,912	1,426	5,492	**4,200**

[1] Less than one-tenth of 1 per cent.

TABLE 9.—COMPOSITION AND CHARACTERISTICS OF THE POPULATION, FOR COUNTIES: 1920—Continued.

[Per cent not shown where base is less than 100.]

SUBJECT.	Montgomery.[1]	Morgan.	Murray.	Muscogee.	Newton.	Oconee.	Oglethorpe.	Paulding.	Pickens.	Pierce.[1]	Pike.
COLOR, RACE, NATIVITY, AND SEX.											
Total population	9,167	20,143	9,490	44,195	21,680	11,067	20,287	14,025	8,222	11,934	21,212
Male	4,629	10,127	4,832	21,027	10,719	5,605	10,234	7,081	4,110	6,101	10,509
Female	4,538	10,016	4,658	23,168	10,961	5,462	10,053	6,944	4,112	5,833	10,703
Native white	4,803	7,239	9,052	27,580	11,473	6,348	8,783	12,411	7,885	9,222	10,398
Male	2,472	3,726	4,615	13,278	5,763	3,237	4,454	6,262	3,929	4,661	5,191
Female	2,331	3,513	4,437	14,302	5,710	3,111	4,329	6,149	3,956	4,561	5,207
Native white—Native parentage	4,768	7,214	9,022	26,718	11,422	6,345	8,771	12,390	7,863	9,185	10,364
Native white—Foreign parentage	16	18	9	426	19	1	4	3	11	13	13
Native white—Mixed parentage	19	7	21	436	32	2	8	18	11	24	21
Foreign-born white	16	17	6	360	26	.....	7	7	13	12	19
Male	8	11	3	226	20	.....	5	5	7	7	11
Female	8	6	3	134	6	.....	2	2	6	5	8
Negro	4,348	12,886	432	16,251	10,180	4,719	11,497	1,607	324	2,700	10,794
Male	2,149	6,389	214	7,520	4,935	2,368	5,775	814	174	1,433	5,306
Female	2,199	6,497	218	8,731	5,245	2,351	5,722	793	150	1,267	5,488
Indian, Chinese, Japanese, and all other (see Tables 1 and 7)	.....	1	.....	4	1	.....	.....	.....	.....	.....	1
Per cent native white	52.4	35.9	95.4	62.4	52.9	57.4	43.3	88.5	95.9	77.3	49.0
Per cent foreign-born white	0.2	0.1	0.1	0.8	0.1	.....	(2)	(2)	0.2	0.1	0.1
Per cent Negro	47.4	64.0	4.6	36.8	47.0	42.6	56.7	11.5	3.9	22.6	50.9
1910: Total population	10,638	19,717	9,763	36,227	18,449	11,104	18,680	14,124	9,041	10,749	19,495
Native white	12,310	6,272	9,356	19,153	8,970	5,938	7,333	12,531	8,582	7,982	9,306
Foreign-born white	18	31	5	319	20	4	9	5	19	25	28
Negro	7,310	13,414	402	16,747	9,458	5,162	11,338	1,588	440	2,742	10,159
Per cent native white	62.7	31.8	95.8	52.9	48.6	53.5	39.3	88.7	94.9	74.3	47.7
Per cent foreign-born white	0.1	0.2	0.1	0.9	0.1	(2)	(2)	(2)	0.2	0.2	0.1
Per cent Negro	37.2	68.0	4.1	46.2	51.3	46.5	60.7	11.2	4.9	25.5	52.1
AGE, SCHOOL ATTENDANCE, AND CITIZENSHIP.											
Total under 7 years of age	1,987	3,601	1,946	6,184	3,871	2,100	4,101	2,918	1,656	2,039	3,968
Total 7 to 13 years, inclusive	1,893	3,757	1,856	6,621	4,115	2,260	3,919	2,863	1,593	2,470	3,970
Number attending school	1,437	2,829	1,653	6,011	3,194	952	2,163	2,248	1,338	2,044	2,785
Per cent attending school	75.9	75.3	89.1	90.8	77.6	42.1	55.2	78.5	87.1	82.8	70.2
Total 14 and 15 years	467	967	484	1,661	1,037	582	1,057	705	391	610	1,032
Number attending school	323	627	393	1,194	682	236	535	493	290	474	642
Per cent attending school	69.2	64.8	81.2	71.9	65.8	40.5	50.6	69.9	74.2	76.9	62.2
Total 16 and 17 years	390	898	448	1,962	1,000	521	928	580	366	505	959
Number attending school	154	283	250	682	304	138	302	256	153	239	325
Per cent attending school	39.5	31.5	55.8	34.8	30.4	26.5	32.5	44.1	41.8	47.3	33.9
Total 18 to 20 years, inclusive	499	1,232	553	3,093	1,430	702	1,241	787	442	701	1,309
Number attending school	55	91	100	264	104	49	132	108	57	113	96
Per cent attending school	11.0	7.4	18.1	8.5	7.3	7.0	10.6	13.7	12.9	16.1	7.3
Males 21 years of age and over	1,978	4,832	2,113	11,772	5,108	2,493	4,532	3,095	1,859	2,586	4,932
Native white—Native parentage	1,112	1,805	2,013	7,251	2,865	1,487	2,063	2,725	1,761	1,904	2,579
Native white—Foreign or mixed parentage	15	14	12	278	15	2	3	7	8	10	18
Foreign-born white	7	11	3	214	18	.....	5	5	7	7	8
Naturalized	2	8	3	118	9	.....	3	3	2	2	4
First papers	.....	.....	.....	19	.....	.....	.....	.....	.....	1	1
Alien	3	1	.....	67	5	.....	1	.....	3	3	2
Unknown	2	2	.....	10	4	.....	1	2	2	1	1
Negro	844	3,001	85	4,026	2,209	1,004	2,461	358	83	665	2,326
Indian, Chinese, Japanese, and all other	.....	1	.....	3	1	.....	.....	.....	.....	.....	1
Females 21 years of age and over	1,953	4,856	2,090	12,902	5,119	2,409	4,509	3,077	1,915	2,417	5,042
Native white—Native parentage	1,067	1,771	1,991	7,722	2,804	1,463	2,019	2,744	1,840	1,814	2,689
Native white—Foreign or mixed parentage	6	4	10	308	11	.....	6	13	4	12	9
Foreign-born white	5	5	3	116	6	.....	1	2	5	5	4
Naturalized	4	2	3	75	4	.....	.....	1	1	5	1
First papers	.....	.....	.....	.....	.....	.....	.....	.....	.....	.....	1
Alien	1	2	.....	37	.....	.....	.....	.....	3	.....	2
Unknown	.....	1	.....	4	2	.....	1	1	1	.....	.....
Negro	875	3,076	86	4,755	2,298	946	2,483	318	66	586	2,340
Indian, Chinese, and all other	.....	.....	.....	1	.....	.....	.....	.....	.....	.....	.....
Males 18 to 44 years, inclusive	1,401	3,583	1,626	9,478	4,009	1,900	3,432	2,352	1,395	1,952	3,692
Females 18 to 44 years, inclusive	1,664	4,005	1,657	10,809	4,300	2,022	3,762	2,500	1,505	2,059	4,148
ILLITERACY.											
Total 10 years of age and over	6,333	14,917	6,737	35,120	16,058	8,013	14,450	9,869	5,848	8,244	15,528
Number illiterate	1,119	3,339	621	4,101	2,815	1,361	3,244	1,147	561	696	2,394
Per cent illiterate	17.7	22.4	9.2	11.7	17.5	17.0	22.4	11.6	9.6	8.4	15.4
Per cent illiterate in 1910	16.1	32.1	15.4	17.2	20.3	25.5	29.1	17.6	17.6	13.2	24.1
Native white	3,326	5,358	6,422	21,953	8,622	4,659	6,351	8,762	5,586	6,241	7,829
Number illiterate	261	145	577	1,032	495	282	293	890	550	335	252
Per cent illiterate	7.8	2.7	9.0	4.7	5.7	6.1	4.6	10.2	9.8	5.4	3.2
Foreign-born white	16	17	6	357	26	.....	7	7	12	12	18
Number illiterate	1	3	1	14	.....	.....	1	2	1	1	3
Per cent illiterate	.....	.....	.....	3.9	.....	.....	.....	.....	.....	.....	.....
Negro	2,991	9,541	309	12,806	7,409	3,354	8,092	1,100	250	1,991	7,680
Number illiterate	857	3,190	43	3,055	2,320	1,079	2,950	255	10	360	2,139
Per cent illiterate	28.7	33.4	13.9	23.9	31.3	32.2	36.5	23.2	4.0	18.1	27.9
Total 16 to 20 years, inclusive	889	2,130	1,001	5,055	2,430	1,223	2,169	1,367	808	1,206	2,268
Number illiterate	138	366	62	375	300	144	342	77	37	63	250
Per cent illiterate	15.5	17.2	6.2	7.4	12.3	11.8	15.8	5.6	4.6	5.2	11.0
Illiterate males 21 years of age and over	456	1,372	260	1,600	1,129	516	1,288	464	215	297	957
Per cent of all males 21 years of age and over	23.1	28.4	12.3	13.6	22.1	20.7	28.4	15.0	11.6	11.5	19.4
Native white	134	84	235	395	238	123	125	362	210	128	122
Foreign-born white	1	3	1	5	.....	.....	.....	1	1	1	2
Negro	321	1,284	24	1,200	891	393	1,163	101	4	168	833
Illiterate females 21 years of age and over	393	1,234	226	1,945	1,047	384	1,118	466	271	271	825
Per cent of all females 21 years of age and over	20.1	25.4	10.8	15.1	20.5	15.9	24.7	15.1	14.2	11.2	16.4
Native white	78	33	213	477	183	93	80	388	268	146	78
Foreign-born white	.....	.....	.....	7	.....	.....	.....	1	.....	.....	1
Negro	315	1,201	13	1,461	864	291	1,033	77	3	125	746
DWELLINGS AND FAMILIES.											
Dwellings, number	1,677	4,406	1,902	8,831	4,131	2,172	4,014	2,801	1,670	2,312	4,338
Families, number	1,694	4,605	1,935	10,017	4,523	2,256	4,142	2,861	1,694	2,378	4,566

[1] See headnote to table, p. 30.

[2] Less than one-tenth of 1 per cent.

TABLE 9.—COMPOSITION AND CHARACTERISTICS OF THE POPULATION, FOR COUNTIES: 1920—Continued.

[Per cent not shown where base is less than 100.]

SUBJECT.	Polk.	Pulaski.[1]	Putnam.	Quitman.	Rabun.	Randolph.	Richmond.	Rockdale.	Schley.	Screven.	Spalding.
COLOR OR RACE, NATIVITY, AND SEX.											
Total population	20,357	11,587	15,151	3,417	5,746	16,721	63,692	9,521	5,243	23,552	21,908
Male	10,251	5,722	7,434	1,684	2,918	8,119	30,950	4,800	2,571	11,758	10,905
Female	10,106	5,865	7,717	1,733	2,828	8,602	32,742	4,721	2,672	11,794	11,003
Native white	15,419	4,403	4,715	987	5,448	5,695	34,013	5,981	2,144	9,659	11,043
Male	7,848	2,228	2,374	495	2,739	2,856	16,600	3,028	1,060	4,881	5,830
Female	7,571	2,175	2,341	492	2,709	2,839	17,413	2,953	1,084	4,778	5,813
Native white—Native parentage	15,328	4,357	4,682	985	5,435	5,652	31,829	5,959	2,140	9,564	11,557
Native white—Foreign parentage	30	18	21	1	2	15	1,238	11	.....	39	47
Native white—Mixed parentage	61	28	12	1	11	28	946	11	4	56	39
Foreign-born white	33	19	14	.....	9	16	962	5	.....	38	57
Male	20	15	11	.....	8	9	568	2	.....	21	40
Female	13	4	3	.....	1	7	394	3	.....	17	17
Negro	4,905	7,164	10,421	2,430	289	11,009	28,639	3,534	3,099	13,850	10,206
Male	2,383	3,478	5,048	1,189	171	5,253	13,715	1,709	1,511	6,852	5,033
Female	2,522	3,686	5,373	1,241	118	5,756	14,924	1,765	1,588	6,998	5,173
Indian, Chinese, Japanese, and all other (see Tables 1 and 7)	.....	1	1	.....	.....	1	78	1	.....	5	2
Per cent native white	75.7	38.0	31.1	28.9	94.8	34.1	53.4	62.8	40.9	41.0	53.1
Per cent foreign-born white	0.2	0.2	0.1	.....	0.2	0.1	1.5	0.1	.....	0.2	0.3
Per cent Negro	24.1	61.8	68.8	71.1	5.0	65.8	45.0	37.1	59.1	58.8	46.6
1910: Total population	20,203	22,835	13,876	4,594	5,562	18,841	58,886	8,916	5,213	20,202	19,741
Native white	14,446	9,285	3,674	992	5,394	5,846	29,377	5,306	1,921	8,021	9,657
Foreign-born white	58	44	23	2	6	8	1,070	18	1	16	23
Negro	5,697	13,504	10,178	3,588	156	12,986	28,390	3,592	3,291	12,165	10,060
Per cent native white	71.5	40.7	26.5	21.6	97.0	31.0	49.9	59.5	36.9	39.7	48.9
Per cent foreign-born white	0.3	0.2	0.2	(2)	0.1	(2)	1.8	0.2	(2)	0.1	0.1
Per cent Negro	28.2	59.1	73.3	78.1	2.8	68.9	48.2	40.3	63.1	60.2	51.0
AGE, SCHOOL ATTENDANCE, AND CITIZENSHIP.											
Total under 7 years of age	3,884	1,966	2,926	631	1,157	3,096	8,041	1,756	1,059	4,898	3,019
Total 7 to 13 years, inclusive	4,011	2,278	2,913	736	1,045	3,108	8,329	1,867	1,065	4,582	3,811
Number attending school	3,264	1,906	1,890	539	953	2,647	7,454	1,451	932	3,077	2,909
Per cent attending school	81.4	83.7	64.9	73.2	91.2	85.2	89.5	77.7	87.5	67.2	76.3
Total 14 and 15 years	1,003	577	751	181	248	825	2,292	476	253	1,230	1,005
Number attending school	724	382	430	95	218	659	1,640	372	187	699	605
Per cent attending school	72.2	66.2	57.3	52.5	87.9	79.9	71.6	78.2	73.9	56.8	60.2
Total 16 and 17 years	946	496	703	153	222	692	2,289	448	233	1,054	922
Number attending school	387	206	168	38	134	346	944	201	110	370	308
Per cent attending school	40.9	41.5	23.9	24.8	60.4	50.0	41.2	44.9	47.2	35.1	33.4
Total 18 to 20 years, inclusive	1,187	686	923	194	343	1,070	3,890	579	345	1,425	1,370
Number attending school	152	71	46	9	70	147	465	58	43	118	146
Per cent attending school	12.8	10.3	5.0	4.6	20.4	13.7	12.0	10.0	12.5	8.3	10.7
Males 21 years of age and over	4,669	2,717	3,457	748	1,376	3,729	18,896	2,184	1,146	5,216	5,550
Native white—Native parentage	3,558	1,111	1,205	264	1,241	1,453	9,068	1,431	539	2,224	3,141
Native white—Foreign or mixed parentage	30	16	13	1	10	22	690	6	2	37	19
Foreign-born white	19	15	10	.....	8	8	533	2	.....	17	38
Naturalized	13	11	4	.....	2	2	257	1	.....	5	13
First papers	.....	.....	1	.....	1	.....	40	.....	.....	4	3
Alien	4	1	5	.....	2	5	99	1	.....	4	14
Unknown	2	3	.....	.....	3	1	137	.....	.....	4	8
Negro	1,062	1,574	2,228	483	117	2,245	8,545	745	605	2,936	2,350
Indian, Chinese, Japanese, and all other	.....	1	1	.....	.....	1	60	.....	.....	2	2
Females 21 years of age and over	4,657	2,867	3,478	774	1,355	4,201	19,955	2,211	1,142	5,147	5,631
Native white—Native parentage	3,539	1,125	1,139	258	1,281	1,584	9,497	1,433	514	2,170	3,126
Native white—Foreign or mixed parentage	21	11	13	1	3	10	894	5	1	28	25
Foreign-born white	11	4	3	.....	1	7	305	3	.....	16	16
Naturalized	7	3	2	.....	1	4	159	2	.....	8	7
First papers	.....	.....	.....	.....	.....	.....	4	.....	.....	.....	.....
Alien	3	.....	1	.....	.....	2	78	1	.....	7	3
Unknown	1	1	.....	.....	.....	1	124	.....	.....	1	6
Negro	1,086	1,727	2,323	515	70	2,600	9,195	770	627	2,932	2,464
Indian, Chinese, and all other	.....	.....	.....	.....	.....	.....	4	.....	.....	1	.....
Males 18 to 44 years, inclusive	3,548	1,932	2,548	501	1,049	2,730	14,527	1,644	815	3,968	4,257
Females 18 to 44 years, inclusive	3,840	2,349	2,951	611	1,050	3,333	15,951	1,733	938	4,459	4,027
ILLITERACY.											
Total 10 years of age and over	14,715	8,616	10,945	2,470	4,101	12,327	52,130	6,954	3,717	16,600	16,630
Number illiterate	2,116	2,135	2,806	642	460	2,373	6,878	928	407	4,068	2,023
Per cent illiterate	14.4	24.8	25.6	26.0	11.2	19.3	13.2	13.3	10.9	24.5	12.2
Per cent illiterate in 1910	17.3	30.7	36.9	35.9	14.5	32.7	13.0	16.5	20.4	29.3	22.7
Native white	11,207	3,348	3,472	746	3,845	4,392	27,275	4,393	1,605	6,787	9,010
Number illiterate	1,208	142	147	35	392	123	854	310	48	366	283
Per cent illiterate	10.8	4.2	4.2	4.7	10.2	2.8	3.1	7.1	3.0	5.4	3.1
Foreign-born white	32	19	14	.....	9	15	955	5	.....	38	57
Number illiterate	1	.....	3	.....	.....	1	68	.....	.....	3	5
Per cent illiterate	.....	.....	.....	.....	.....	.....	7.1	.....	.....	.....	.....
Negro	3,476	5,248	7,458	1,724	247	7,919	23,831	2,556	2,112	9,770	7,570
Number illiterate	907	1,993	2,655	607	68	2,249	5,936	618	359	3,698	1,735
Per cent illiterate	26.1	38.0	35.6	35.2	27.5	28.4	24.9	24.2	17.0	37.9	22.9
Total 16 to 20 years, inclusive	2,133	1,182	1,626	347	565	1,762	6,179	1,027	578	2,479	2,202
Number illiterate	195	241	299	66	30	216	493	80	43	513	194
Per cent illiterate	9.1	20.4	18.4	19.0	5.3	12.3	8.0	7.8	7.4	20.7	8.5
Illiterate males 21 years of age and over	903	826	1,071	223	200	948	2,794	396	172	1,361	902
Per cent of all males 21 years of age and over	19.3	30.4	31.0	29.8	14.5	25.4	14.8	18.1	15.0	26.1	16.3
Native white	528	56	73	21	167	62	364	145	31	148	126
Foreign-born white	.....	.....	3	.....	.....	1	29	.....	.....	1	2
Negro	375	770	994	202	33	885	2,382	251	141	1,212	774
Illiterate females 21 years of age and over	782	843	1,048	256	216	1,010	3,297	368	157	1,435	751
Per cent of all females 21 years of age and over	16.8	29.4	30.1	33.1	15.9	24.0	16.5	16.6	13.7	27.9	13.3
Native white	439	49	51	10	190	46	389	124	14	124	110
Foreign-born white	.....	.....	.....	.....	.....	.....	38	.....	.....	2	3
Negro	343	794	997	246	26	964	2,869	244	143	1,309	638
DWELLINGS AND FAMILIES.											
Dwellings, number	4,002	2,569	3,072	699	1,152	3,642	14,388	1,856	1,024	4,780	4,405
Families, number	4,243	2,627	3,181	716	1,177	3,749	16,415	1,960	1,071	4,912	4,888

[1] See headnote to table, p. 39.

[2] Less than one-tenth of 1 per cent.

TABLE 9.—COMPOSITION AND CHARACTERISTICS OF THE POPULATION, FOR COUNTIES: 1920—Continued.

[Per cent not shown where base is less than 100.]

SUBJECT.	Stephens.	Stewart.	Sumter.	Talbot.	Taliaferro.	Tattnall.[1]	Taylor.	Telfair.	Terrell.	Thomas.	Tift.
COLOR OR RACE, NATIVITY, AND SEX.											
Total population	11,215	12,089	29,840	11,158	8,841	14,502	11,473	15,291	19,601	33,044	14,493
Male	5,690	5,866	14,399	5,562	4,318	7,337	5,708	7,714	9,596	15,972	7,248
Female	5,525	6,223	15,241	5,596	4,523	7,165	5,765	7,577	10,005	17,072	7,245
Native white	8,883	3,438	9,671	3,163	2,608	10,911	5,946	10,251	5,527	15,606	10,151
Male	4,536	1,744	4,830	1,626	1,323	5,537	2,976	5,247	2,743	7,737	5,152
Female	4,347	1,694	4,841	1,537	1,285	5,374	2,970	5,004	2,784	7,869	4,999
Native white—Native parentage	8,862	3,412	9,537	3,157	2,588	10,863	5,929	10,191	5,484	15,355	10,065
Native white—Foreign parentage	11	11	67	.....	14	19	10	31	25	115	36
Native white—Mixed parentage	10	15	67	6	6	29	7	29	18	136	50
Foreign-born white	16	7	107	.....	3	41	6	33	18	174	50
Male	10	5	71	.....	2	30	4	21	12	84	33
Female	6	2	36	.....	1	11	2	12	6	90	17
Negro	2,316	8,644	19,862	7,995	6,230	3,550	5,521	5,005	14,055	17,263	4,290
Male	1,144	4,117	9,498	3,936	2,993	1,770	2,728	2,444	6,841	8,150	2,061
Female	1,172	4,527	10,364	4,059	3,237	1,780	2,793	2,561	7,214	9,113	2,229
Indian, Chinese, Japanese, and all other (see Tables 1 and 7)	.....	.....	.....	.....	.....	.....	.....	2	1	1	2
Per cent native white	79.2	28.4	32.6	28.3	29.5	75.2	51.8	67.0	28.2	47.2	70.0
Per cent foreign-born white	0.1	0.1	0.4	.....	(2)	0.3	0.1	0.2	0.1	0.5	0.3
Per cent Negro	20.7	71.5	67.0	71.7	70.5	24.5	48.1	32.7	71.7	52.2	29.6
1910: Total population	9,728	13,437	29,092	11,696	8,766	18,569	10,839	13,288	22,003	29,071	11,487
Native white	7,490	3,052	7,795	3,464	2,311	12,702	5,457	8,477	5,371	11,847	7,667
Foreign-born white	16	4	52	2	5	25	3	50	25	137	41
Negro	2,222	10,381	21,243	8,230	6,450	5,841	5,379	4,761	16,607	17,086	3,777
Per cent native white	77.0	22.7	26.8	29.6	26.4	68.4	50.3	63.8	24.4	40.8	66.7
Per cent foreign-born white	0.2	(2)	0.2	(2)	0.1	0.1	(2)	0.4	0.1	0.5	0.4
Per cent Negro	22.8	77.3	73.0	70.4	73.6	31.5	49.6	35.8	75.5	58.8	32.9
AGE, SCHOOL ATTENDANCE, AND CITIZENSHIP.											
Total under 7 years of age	2,311	2,380	4,948	2,214	1,699	3,244	2,259	3,206	3,515	5,938	2,890
Total 7 to 13 years, inclusive	2,143	2,327	5,413	2,214	1,714	2,927	2,255	3,018	3,672	5,991	2,763
Number attending school	1,549	1,828	4,520	1,522	1,253	2,371	1,871	2,637	2,883	5,244	2,480
Per cent attending school	72.3	78.3	83.5	68.7	73.1	81.0	83.0	87.4	78.5	87.5	89.8
Total 14 and 15 years	578	599	1,409	560	427	733	580	751	994	1,672	667
Number attending school	377	385	970	332	239	489	448	577	681	1,286	574
Per cent attending school	65.2	64.3	68.8	59.3	56.0	66.7	77.2	76.8	68.5	76.9	86.1
Total 16 and 17 years	480	529	1,283	478	390	696	483	697	890	1,440	599
Number attending school	193	201	522	175	121	304	236	350	343	659	358
Per cent attending school	40.2	38.0	40.7	36.6	31.0	43.7	48.9	50.2	38.5	45.8	59.8
Total 18 to 20 years, inclusive	647	710	1,926	634	565	851	704	858	1,287	1,909	821
Number attending school	60	66	257	48	53	100	104	158	150	346	183
Per cent attending school	9.3	9.3	13.3	7.6	9.4	11.8	14.8	18.4	11.8	18.1	22.3
Males 21 years of age and over	2,511	2,626	7,103	2,459	2,008	3,132	2,576	3,424	4,394	7,684	3,417
Native white—Native parentage	1,968	945	2,597	878	671	2,359	1,460	2,331	1,455	3,709	2,300
Native white—Foreign or mixed parentage	6	10	37	2	7	15	8	15	13	77	20
Foreign-born white	8	5	68	.....	2	30	4	20	12	83	31
Naturalized	5	2	25	.....	1	11	4	7	4	42	11
First papers	.....	1	9	.....	.....	13	.....	2	1	3	7
Alien	.....	.....	27	.....	.....	5	.....	9	6	20	7
Unknown	3	2	7	.....	1	1	.....	2	1	18	6
Negro	529	1,666	4,401	1,579	1,328	728	1,104	1,056	2,914	3,814	1,065
Indian, Chinese, Japanese, and all other	.....	.....	.....	.....	.....	.....	.....	2	.....	1	1
Females 21 years of age and over	2,545	2,918	7,558	2,599	2,038	2,919	2,616	3,337	4,869	8,410	3,336
Native white—Native parentage	2,001	939	2,578	888	652	2,202	1,436	2,199	1,534	3,853	2,212
Native white—Foreign or mixed parentage	7	12	34	4	12	8	3	16	10	71	22
Foreign-born white	6	2	30	.....	1	11	2	12	6	87	17
Naturalized	4	1	17	.....	1	6	2	5	2	28	10
First papers	.....	.....	1	.....	.....	.....	.....	.....	.....	2	1
Alien	.....	1	7	.....	.....	2	.....	6	3	41	4
Unknown	2	.....	5	.....	.....	3	.....	1	1	16	2
Negro	531	1,965	4,916	1,707	1,373	698	1,175	1,110	3,319	4,399	1,085
Indian, Chinese, and all other	.....	.....	.....	.....	.....	.....	.....	.....	.....	.....	.....
Males 18 to 44 years, inclusive	1,903	1,744	5,225	1,712	1,457	2,439	1,888	2,520	3,133	5,477	2,589
Females 18 to 44 years, inclusive	2,090	2,325	6,203	2,068	1,681	2,599	2,160	2,763	4,097	6,707	2,875
ILLITERACY.											
Total 10 years of age and over	7,976	8,679	22,370	7,966	6,376	9,967	8,219	10,730	14,571	24,523	10,390
Number illiterate	1,115	2,084	5,138	1,723	1,507	1,044	1,447	876	3,741	4,101	1,328
Per cent illiterate	14.0	24.1	23.0	21.6	23.6	10.5	17.6	8.2	25.7	16.7	12.8
Per cent illiterate in 1910	12.8	23.4	24.8	30.6	27.3	14.6	25.2	15.9	38.0	22.8	17.6
Native white	6,321	2,627	7,541	2,484	1,964	7,488	4,345	7,193	4,270	11,479	7,176
Number illiterate	596	74	179	44	56	392	202	309	127	284	322
Per cent illiterate	9.4	2.8	2.4	1.8	2.9	5.2	4.6	4.3	3.0	2.5	4.5
Foreign-born white	16	7	107	.....	3	41	6	33	18	174	49
Number illiterate	1	2	11	.....	.....	1	.....	2	.....	8	2
Per cent illiterate	.....	.....	10.3	.....	.....	.....	.....	.....	.....	4.6	.....
Negro	1,639	6,045	14,722	5,482	4,409	2,438	3,868	3,502	10,282	12,809	3,163
Number illiterate	518	2,008	4,948	1,679	1,451	651	1,245	565	3,613	3,809	1,004
Per cent illiterate	31.6	33.2	33.6	30.6	32.9	26.7	32.2	16.1	35.1	29.6	31.7
Total 16 to 20 years, inclusive	1,127	1,239	3,209	1,112	955	1,547	1,187	1,555	2,157	3,349	1,420
Number illiterate	108	238	539	160	176	134	157	69	455	385	103
Per cent illiterate	9.6	19.2	16.8	14.4	18.4	8.7	13.2	4.4	21.1	11.5	7.3
Illiterate males 21 years of age and over	456	732	2,039	644	597	381	584	382	1,405	1,515	579
Per cent of all males 21 years of age and over	18.2	27.9	28.7	26.2	29.7	12.2	22.7	11.2	32.0	19.7	16.9
Native white	238	32	82	22	22	162	112	141	56	145	142
Foreign-born white	1	1	11	.....	.....	1	.....	1	.....	3	1
Negro	217	699	1,946	622	575	218	472	240	1,349	1,367	436
Illiterate females 21 years of age and over	419	873	2,074	672	557	357	541	358	1,454	1,850	578
Per cent of all females 21 years of age and over	16.5	29.9	27.4	25.9	27.3	12.2	20.7	10.7	29.9	22.0	17.3
Native white	225	31	62	18	20	148	56	121	52	98	145
Foreign-born white	.....	1	.....	.....	.....	.....	.....	1	.....	5	1
Negro	194	841	2,012	654	537	209	485	236	1,402	1,747	432
DWELLINGS AND FAMILIES.											
Dwellings, number	2,129	2,563	6,533	2,313	1,704	2,638	2,420	2,975	4,141	7,168	2,955
Families, number	2,265	2,639	6,913	2,334	1,849	2,730	2,465	3,048	4,322	7,496	3,096

[1] See headnote to table, p. 39.

[2] Less than one-tenth of 1 per cent.

TABLE 9.—COMPOSITION AND CHARACTERISTICS OF THE POPULATION, FOR COUNTIES: 1920—Continued.

[Per cent not shown where base is less than 100.]

SUBJECT.	Toombs.	Towns.	Treutlen.[1]	Troup.	Turner.	Twiggs.	Union.	Upson.	Walker.	Walton.[2]	Ware.[2]
COLOR OR RACE, NATIVITY, AND SEX.											
Total population	13,897	3,937	7,664	36,097	12,466	10,407	6,455	14,786	33,370	24,216	28,361
Male	7,015	1,971	3,911	17,861	6,286	5,206	3,235	7,390	12,481	12,071	15,828
Female	6,882	1,966	3,753	18,236	6,180	5,201	3,220	7,396	10,889	12,145	12,533
Native white	10,020	3,937	4,880	19,015	7,518	3,750	6,405	7,521	20,620	14,431	15,887
Male	5,126	1,971	2,528	9,457	3,801	1,921	3,211	3,824	10,979	7,267	8,259
Female	4,894	1,966	2,352	9,558	3,717	1,829	3,194	3,697	9,641	7,214	7,628
Native white—Native parentage	9,965	3,933	4,876	18,824	7,486	3,745	6,397	7,502	20,302	14,447	15,624
Native white—Foreign parentage	27	.....	2	104	15	2	.....	8	177	19	125
Native white—Mixed parentage	28	4	2	87	17	3	8	11	141	15	138
Foreign-born white	48	.....	7	116	24	4	4	5	265	19	156
Male	36	.....	4	70	16	3	2	2	240	13	100
Female	12	.....	3	46	8	1	2	3	25	6	56
Negro	3,828	.....	2,777	16,965	4,924	6,653	46	7,257	2,484	9,715	12,333
Male	1,852	.....	1,379	8,333	2,469	3,282	22	3,562	1,261	4,790	7,405
Female	1,976	.....	1,398	8,632	2,455	3,371	24	3,695	1,223	4,925	4,848
Indian, Chinese, Japanese, and all other (see Tables 1 and 7)	1	.....	.....	1	.....	.....	.....	3	1	1	5
Per cent native white	72.1	100.0	63.7	52.7	60.3	36.0	99.2	50.9	88.2	59.8	56.0
Per cent foreign-born white	0.3	.....	0.1	0.3	0.2	(3)	0.1	(3)	1.1	0.1	0.6
Per cent Negro	27.5	.....	36.2	47.0	39.5	63.9	0.7	49.1	10.6	40.1	43.4
1910: Total population	11,206	3,932	.....	26,228	10,075	10,736	6,918	12,757	18,692	25,393	22,957
Native white	7,781	3,917	.....	10,761	6,042	3,335	6,852	5,752	16,181	15,302	13,941
Foreign-born white	12	.....	.....	66	12	5	2	7	60	19	100
Negro	3,411	15	.....	15,399	4,018	7,396	64	6,998	2,451	10,070	8,914
Per cent native white	69.4	99.6	.....	41.0	60.0	31.1	99.0	45.1	86.6	60.3	60.7
Per cent foreign-born white	0.1	.....	.....	0.3	0.1	(3)	(3)	0.1	0.3	0.1	0.4
Per cent Negro	30.4	0.4	.....	58.7	39.9	68.9	0.9	54.9	13.1	39.7	38.8
AGE, SCHOOL ATTENDANCE, AND CITIZENSHIP.											
Total under 7 years of age	2,958	812	1,626	6,278	2,662	2,082	1,363	2,825	4,194	4,610	4,475
Total 7 to 13 years, inclusive	2,704	726	1,558	6,277	2,436	2,081	1,167	2,863	4,041	4,644	4,320
Number attending school	2,003	676	1,131	4,934	1,977	723	784	2,240	3,102	2,844	3,555
Per cent attending school	74.1	93.1	72.6	78.6	81.2	34.7	67.2	78.2	76.8	61.2	82.1
Total 14 and 15 years	713	160	360	1,632	597	479	318	736	1,042	1,239	1,097
Number attending school	470	141	173	1,046	409	119	182	477	644	654	812
Per cent attending school	65.9	88.1	48.1	64.1	68.5	24.8	57.2	64.8	61.8	52.8	74.0
Total 16 and 17 years	584	170	390	1,616	561	465	293	710	999	1,068	1,034
Number attending school	248	110	103	550	226	59	111	224	355	354	377
Per cent attending school	42.5	61.5	26.4	34.0	40.3	12.7	37.9	31.5	35.5	33.1	36.5
Total 18 to 20 years, inclusive	816	226	522	2,414	712	684	368	857	1,465	1,455	1,667
Number attending school	102	51	31	214	95	26	50	68	141	110	122
Per cent attending school	12.5	22.6	5.9	8.9	13.3	3.8	13.6	7.9	9.6	7.6	7.3
Males 21 years of age and over	3,143	917	1,667	8,947	2,809	2,373	1,433	3,421	6,424	5,625	9,500
Native white—Native parentage	2,235	915	1,078	4,831	1,679	957	1,420	1,919	5,372	3,402	4,081
Native white—Foreign or mixed parentage	14	2	2	47	15	3	1	5	208	10	96
Foreign-born white	33	.....	4	62	14	3	2	2	231	12	92
Naturalized	12	.....	2	29	8	1	2	1	78	3	42
First papers	2	.....	.....	11	3	.....	.....	.....	18	.....	16
Alien	15	.....	.....	17	3	.....	.....	.....	123	5	17
Unknown	4	.....	2	5	.....	2	.....	1	12	4	17
Negro	860	.....	583	4,006	1,101	1,410	10	1,494	612	2,140	5,238
Indian, Chinese, Japanese, and all other	1	.....	.....	1	.....	.....	.....	1	1	1	2
Females 21 years of age and over	2,979	917	1,541	8,933	2,689	2,243	1,513	3,374	5,205	5,575	6,250
Native white—Native parentage	2,073	915	977	4,750	1,602	878	1,493	1,808	4,582	3,477	3,540
Native white—Foreign or mixed parentage	6	2	.....	54	6	2	5	6	44	5	75
Foreign-born white	9	.....	2	39	6	1	2	3	23	5	52
Naturalized	4	.....	2	18	2	1	2	2	10	4	33
First papers	1	.....	.....	1	.....	.....	.....	.....	3	.....	1
Alien	4	.....	.....	18	3	.....	.....	.....	7	1	10
Unknown	.....	.....	.....	2	1	.....	.....	1	3	.....	2
Negro	891	.....	562	4,090	1,075	1,362	13	1,556	556	2,088	2,583
Indian, Chinese, and all other	.....	.....	.....	.....	.....	.....	.....	1	.....	.....	.....
Males 18 to 44 years, inclusive	2,350	661	1,333	7,121	2,129	1,797	1,032	2,528	5,169	4,261	8,025
Females 18 to 44 years, inclusive	2,651	694	1,392	7,684	2,375	1,945	1,113	2,737	4,137	4,643	5,543
ILLITERACY.											
Total 10 years of age and over	9,725	2,812	5,367	27,085	8,733	7,407	4,583	10,755	17,401	17,579	21,971
Number illiterate	1,146	254	855	4,965	1,497	1,933	555	1,882	1,444	3,310	2,234
Per cent illiterate	11.8	9.0	15.9	18.3	17.1	26.1	12.1	17.5	8.3	18.8	10.2
Per cent illiterate in 1910	21.6	15.9	.....	23.3	22.4	29.2	15.0	21.2	10.6	20.2	15.0
Native white	6,891	2,812	3,410	14,383	5,281	2,744	4,549	5,630	15,298	10,585	11,500
Number illiterate	481	254	271	845	288	226	543	282	1,075	836	430
Per cent illiterate	7.0	9.0	7.9	5.9	5.5	8.2	11.9	5.0	7.0	7.9	3.7
Foreign-born white	47	.....	7	114	24	4	4	5	265	19	155
Number illiterate	1	.....	.....	15	.....	.....	1	.....	3	.....	3
Per cent illiterate	.....	.....	.....	13.2	.....	.....	.....	.....	1.1	.....	1.9
Negro	2,786	.....	1,950	12,587	3,428	4,659	30	5,118	1,837	6,974	10,312
Number illiterate	664	.....	584	4,105	1,209	1,707	11	1,600	366	2,474	1,801
Per cent illiterate	23.8	.....	29.9	32.6	35.3	36.6	.....	31.3	19.9	35.5	17.5
Total 16 to 20 years, inclusive	1,400	405	912	4,030	1,273	1,149	661	1,567	2,464	2,523	2,701
Number illiterate	126	17	121	488	140	209	35	200	113	325	150
Per cent illiterate	9.0	4.2	13.3	12.1	11.0	18.2	5.3	12.8	4.6	12.9	5.6
Illiterate males 21 years of age and over	448	109	304	1,954	602	686	212	783	651	1,362	1,161
Per cent of all males 21 years of age and over	14.3	11.9	18.2	21.8	21.4	28.9	14.8	22.9	10.1	24.2	12.2
Native white	195	109	97	350	125	104	207	132	474	394	181
Foreign-born white	.....	.....	.....	5	.....	.....	.....	.....	1	.....	2
Negro	253	.....	207	1,599	477	582	5	651	176	968	978
Illiterate females 21 years of age and over	423	117	298	1,972	555	639	251	720	522	1,141	781
Per cent of all females 21 years of age and over	14.2	12.8	19.3	22.1	20.6	28.5	16.6	21.3	10.0	20.5	12.5
Native white	178	117	105	298	117	79	245	113	380	288	159
Foreign-born white	1	.....	.....	9	.....	.....	1	.....	2	.....	1
Negro	244	.....	193	1,665	438	560	5	607	140	853	621
DWELLINGS AND FAMILIES.											
Dwellings, number	2,627	778	1,446	7,235	2,501	2,146	1,240	2,968	4,450	4,800	5,478
Families, number	2,744	784	1,470	7,777	2,622	2,189	1,245	3,068	4,645	5,060	5,899

[1] Organized since 1910; see headnote to table, p. 39. [2] See headnote to table, p. 39. [3] Less than one-tenth of 1 per cent.

TABLE 9.—COMPOSITION AND CHARACTERISTICS OF THE POPULATION, FOR COUNTIES: 1920—Continued.

[Per cent not shown where base is less than 100.]

SUBJECT.	Warren.	Washington.	Wayne.	Webster.	Wheeler.[1]	White.	Whitfield.	Wilcox.	Wilkes.	Wilkinson.	Worth.
COLOR, OR RACE, NATIVITY, AND SEX.											
Total population	11,828	28,147	14,381	5,342	9,817	6,105	16,897	15,511	24,210	11,376	23,863
Male	5,827	13,889	7,416	2,705	5,086	3,073	8,391	7,775	12,232	5,866	12,021
Female	6,001	14,258	6,965	2,637	4,731	3,032	8,506	7,736	11,978	5,510	11,842
Native white	3,999	11,707	11,202	2,262	6,241	5,702	15,530	8,195	8,081	5,743	11,293
Male	2,039	5,892	5,781	1,175	3,259	2,866	7,744	4,157	4,172	2,967	5,777
Female	1,960	5,815	5,421	1,087	2,982	2,836	7,786	4,038	3,909	2,776	5,516
Native white—Native parentage	3,969	11,636	11,153	2,261	6,210	5,677	15,449	8,180	8,024	5,726	11,257
Native white—Foreign parentage	13	24	22	.....	15	2	29	8	29	6	12
Native white—Mixed parentage	17	47	27	1	16	23	52	7	28	11	24
Foreign-born white	8	35	26	.....	14	7	22	12	35	9	21
Male	5	29	21	.....	9	4	16	8	23	7	12
Female	3	6	5	.....	5	3	6	4	12	2	9
Negro	7,821	16,404	3,153	3,080	3,562	396	1,345	7,302	16,093	5,624	12,548
Male	3,783	7,967	1,614	1,530	1,818	203	631	3,699	8,036	2,892	6,231
Female	4,038	8,437	1,539	1,550	1,744	193	714	3,603	8,057	2,732	6,317
Indian, Chinese, Japanese, and all other (see Tables 1 and 7)	.....	1	.....	.....	.....	.....	.....	2	1	.....	1
Per cent native white	33.8	41.6	77.8	42.3	63.6	93.4	91.9	52.8	33.4	50.5	47.3
Per cent foreign-born white	0.1	0.1	0.2	.....	0.1	0.1	0.1	0.1	0.1	0.1	0.1
Per cent Negro	66.1	58.3	21.9	57.7	36.3	6.5	8.0	47.1	66.5	49.4	52.6
1910: Total population	11,860	28,174	13,069	6,151	.....	5,110	15,934	13,486	23,441	10,078	19,147
Native white	3,713	10,750	9,730	1,969	.....	4,705	14,184	7,972	6,815	4,919	9,620
Foreign-born white	15	31	30	.....	.....	8	30	9	27	4	10
Negro	8,132	17,393	3,309	4,182	.....	397	1,719	5,505	16,598	5,155	9,517
Per cent native white	31.3	38.2	74.5	32.0	.....	92.1	89.0	59.1	29.1	48.8	50.2
Per cent foreign-born white	0.1	0.1	0.2	.....	.....	0.2	0.2	0.1	0.1	(2)	0.1
Per cent Negro	68.6	61.7	25.3	68.0	.....	7.8	10.8	40.8	70.8	51.2	49.7
AGE, SCHOOL ATTENDANCE, AND CITIZENSHIP.											
Total under 7 years of age	2,256	5,305	2,940	1,077	2,206	1,304	3,220	3,253	4,434	2,176	4,928
Total 7 to 13 years, inclusive	2,289	5,341	2,924	1,033	2,028	1,134	3,090	3,030	4,380	2,178	4,964
Number attending school	1,639	3,908	2,723	702	1,817	741	2,403	2,472	3,140	1,822	4,180
Per cent attending school	71.6	73.2	93.1	68.0	89.6	65.3	80.7	81.6	71.7	83.7	84.2
Total 14 and 15 years	600	1,458	744	275	486	314	820	762	1,145	522	1,215
Number attending school	385	1,013	613	140	372	197	554	492	735	369	864
Per cent attending school	64.2	69.5	82.4	50.9	76.5	62.7	67.6	64.6	64.2	70.7	71.1
Total 16 and 17 years	492	1,230	667	270	426	279	737	672	1,033	475	1,057
Number attending school	172	534	316	104	186	123	256	255	346	213	481
Per cent attending school	35.0	43.4	47.4	38.5	43.7	44.1	34.7	37.9	33.5	44.8	45.5
Total 18 to 20 years, inclusive	683	1,708	842	305	557	318	1,023	972	1,595	723	1,416
Number attending school	54	218	82	18	63	51	112	96	133	95	227
Per cent attending school	7.9	12.8	9.7	5.9	11.3	16.0	10.9	9.9	8.3	13.1	16.0
Males 21 years of age and over	2,695	6,403	3,277	1,188	2,139	1,380	3,931	3,524	5,911	2,769	5,171
Native white—Native parentage	1,071	2,845	2,441	559	1,392	1,281	3,602	1,942	2,098	1,466	2,569
Native white—Foreign or mixed parentage	13	24	15	1	9	7	24	7	19	6	18
Foreign-born white	5	25	21	.....	9	4	16	8	23	7	11
Naturalized	4	15	12	.....	5	1	10	6	7	6	4
First papers	.....	2	.....	.....	.....	1	2	.....	2	.....	.....
Alien	.....	5	5	.....	3	2	3	1	8	.....	1
Unknown	1	3	4	.....	1	.....	1	1	6	1	6
Negro	1,606	3,508	800	628	729	88	289	1,506	3,770	1,290	2,572
Indian, Chinese, Japanese, and all other	.....	1	.....	.....	.....	.....	.....	1	1	.....	1
Females 21 years of age and over	2,813	6,702	2,987	1,194	1,975	1,376	4,076	3,298	5,712	2,533	5,112
Native white—Native parentage	1,038	2,868	2,270	541	1,257	1,279	3,694	1,766	1,979	1,353	2,449
Native white—Foreign or mixed parentage	5	26	13	.....	5	9	44	.....	22	5	10
Foreign-born white	3	6	5	.....	4	3	5	3	10	2	6
Naturalized	3	4	3	.....	2	3	5	3	6	1	3
First papers	.....	.....	.....	.....	.....	.....	.....	.....	.....	.....	.....
Alien	.....	1	.....	.....	2	.....	.....	.....	2	1	.....
Unknown	.....	1	2	.....	.....	.....	.....	.....	2	.....	3
Negro	1,767	3,802	699	653	709	85	333	1,528	3,701	1,173	2,647
Indian, Chinese, and all other	.....	.....	.....	.....	.....	.....	.....	1	.....	.....	.....
Males 18 to 44 years, inclusive	1,887	4,708	2,389	826	1,577	997	2,913	2,634	4,437	2,057	3,736
Females 18 to 44 years, inclusive	2,240	5,547	2,538	934	1,730	1,005	3,239	2,948	4,718	2,031	4,389
ILLITERACY.											
Total 10 years of age and over	8,573	20,539	10,142	3,791	6,684	4,319	12,336	10,945	17,889	8,228	16,701
Number illiterate	2,075	4,129	952	793	798	433	1,214	2,108	4,148	1,190	3,450
Per cent illiterate	24.2	20.1	9.4	20.9	11.9	10.0	9.8	19.3	23.2	14.5	20.7
Per cent illiterate in 1910	22.9	24.3	15.9	27.6	.....	15.2	12.6	22.6	37.5	25.0	21.4
Native white	3,056	8,740	7,758	1,642	4,231	4,028	11,298	5,809	6,036	4,191	7,938
Number illiterate	157	325	452	82	276	382	1,008	273	123	194	540
Per cent illiterate	5.1	3.7	5.8	5.0	6.5	9.5	8.9	4.7	2.0	4.6	6.8
Foreign-born white	8	35	26	.....	14	7	21	12	33	9	21
Number illiterate	.....	.....	1	.....	.....	.....	1	.....	1	.....	.....
Per cent illiterate	.....	.....	.....	.....	.....	.....	.....	.....	.....	.....	.....
Negro	5,509	11,763	2,358	2,149	2,439	284	1,017	5,122	11,819	4,028	8,741
Number illiterate	1,918	3,804	499	711	522	51	205	1,834	4,024	996	2,910
Per cent illiterate	34.8	32.3	21.2	33.1	21.4	18.0	20.2	35.8	34.0	24.7	33.3
Total 16 to 20 years, inclusive	1,175	2,938	1,509	575	983	597	1,760	1,644	2,628	1,198	2,473
Number illiterate	234	430	91	70	93	34	112	268	422	141	393
Per cent illiterate	19.9	14.6	6.0	12.2	9.5	5.7	6.4	16.3	16.1	11.8	15.9
Illiterate males 21 years of age and over	773	1,571	428	314	327	190	523	855	1,793	495	1,333
Per cent of all males 21 years of age and over	28.7	24.5	13.1	26.4	15.3	13.8	13.3	24.3	30.4	17.9	25.8
Native white	77	146	215	39	120	167	435	127	62	93	231
Foreign-born white	.....	.....	1	.....	.....	.....	1	.....	.....	.....	.....
Negro	696	1,425	212	275	207	23	87	728	1,736	402	1,102
Illiterate females 21 years of age and over	791	1,636	383	279	318	165	450	716	1,514	436	1,358
Per cent of all females 21 years of age and over	28.1	24.4	12.8	23.4	16.1	12.0	11.0	21.7	26.5	17.2	26.6
Native white	46	121	174	28	101	146	365	86	34	67	209
Foreign-born white	.....	.....	.....	.....	.....	.....	.....	.....	1	.....	.....
Negro	745	1,515	209	251	217	19	85	629	1,479	369	1,149
DWELLINGS AND FAMILIES.											
Dwellings, number	2,447	5,795	2,746	1,095	1,859	1,203	3,363	3,274	5,243	2,341	4,865
Families, number	2,526	6,043	2,891	1,109	1,906	1,225	3,544	3,346	5,457	2,421	5,022

[1] Organized since 1910; see headnote to table, p. 39.

[2] Less than one-tenth of 1 per cent.

TABLE 10.—COMPOSITION AND CHARACTERISTICS OF THE POPULATION, FOR CITIES OF 10,000 OR MORE: 1920.

[Per cent not shown where base is less than 100.]

SUBJECT.	CITIES OF 25,000 OR MORE.					CITIES OF 10,000 TO 25,000.						
	Atlanta.	Augusta.	Columbus.	Macon.	Savannah.	Albany.	Athens.	Brunswick.	La Grange.	Rome.	Valdosta.	Waycross.
COLOR OR RACE, NATIVITY, AND SEX.												
Total population	200,616	52,548	31,125	52,995	83,252	11,555	16,748	14,413	17,038	13,252	10,783	18,008
Male	96,457	25,299	14,641	25,568	40,511	5,494	7,928	7,300	8,415	6,291	5,110	10,414
Female	104,159	27,249	16,484	27,427	42,741	6,061	8,820	7,113	8,623	6,961	5,673	7,654
Native white	133,047	28,961	21,702	29,200	40,783	5,232	9,975	6,956	12,362	9,770	5,185	8,022
Male	64,735	14,072	10,389	14,298	20,057	2,593	4,363	3,583	6,131	4,679	2,529	4,212
Female	68,312	14,889	11,313	14,902	20,726	2,639	5,112	3,373	6 231	5,091	2,656	3,810
Native white—Native parentage	124,948	26,883	20,908	27,923	34,420	4,939	9,632	6,444	12,230	9,499	5,056	7,814
Native white—Foreign parentage	4,815	1,190	382	707	3,736	163	194	230	82	142	78	97
Native white—Mixed parentage	3,284	888	412	570	2,627	130	149	282	50	129	51	111
Foreign-born white	4,738	927	326	698	3,247	178	172	328	100	152	90	123
Male	2,700	550	210	399	1,855	114	107	222	62	93	57	82
Female	2,038	377	116	299	1,392	64	65	106	38	59	33	41
Negro	62,796	22,582	9,093	23,093	39,179	6,144	6,595	7,120	4,576	3,328	5,508	9,918
Male	28,993	10,610	4,039	10,867	18,566	2,786	2,952	3,487	2,222	1,517	2,524	6,116
Female	33,803	11,972	5,054	12,226	20,613	3,358	3,643	3,633	2,354	1,811	2,984	3,802
Indian, Chinese, Japanese, and all other (see Table 7)	35	78	4	4	43	1	6	9	.....	2	.....	5
Per cent native white	66.3	55.1	69.7	55.1	49.0	45.3	59.6	48.3	72.6	73.7	48.1	44.4
Per cent foreign-born white	2.4	1.8	1.0	1.3	3.9	1.5	1.0	2.3	0.6	1.1	0.8	0.7
Per cent Negro	31.3	43.0	29.2	43.6	47.1	53.2	39.4	49.4	26.9	25.1	51.1	54.9
1910: **Total population**	154,839	41,040	20,554	40,665	65,064	8,190	14,913	10,182	5,587	12,099	7,656	14,486
Native white	98,451	21,760	12,621	21,822	28,452	3,263	8,410	4,275	3,483	8,202	3,700	7,660
Foreign-born white	4,410	888	281	688	3,332	112	183	333	39	135	112	94
Negro	51,902	18,344	7,644	18,150	33,246	4,812	6,316	5,567	2,063	3,758	3,844	6,729
Per cent native white	63.6	53.0	61.4	53.7	43.7	39.8	56.4	42.0	62.3	67.8	48.3	52.9
Per cent foreign-born white	2.8	2.2	1.4	1.7	5.1	1.4	1.2	3.3	0.7	1.1	1.5	0.6
Per cent Negro	33.5	44.7	37.2	44.6	51.1	58.8	42.4	54.7	36.9	31.1	50.2	46.5
AGE, SCHOOL ATTENDANCE, AND CITIZENSHIP.												
Total under 7 years of age	24,239	6,128	3,896	6,218	9,801	1,481	2,096	1,807	2,741	1,925	1,455	2,320
Total 7 to 13 years, inclusive	24,072	6,192	4,361	6,798	9,943	1,532	2,354	1,935	2,642	1,904	1,594	2,302
Number attending school	22,271	5,616	3,927	6,284	9,331	1,389	2,167	1,773	2,233	1,706	1,326	2,120
Per cent attending school	92.5	90.7	90.0	92.4	93.8	90.7	92.1	91.6	84.5	89.6	83.2	90.1
Total 14 and 15 years	6,357	1,725	1,074	1,780	2,565	395	681	473	600	545	441	576
Number attending school	4,676	1,228	729	1,278	1,907	290	542	308	457	412	331	458
Per cent attending school	73.6	71.2	67.9	71.8	74.3	73.4	79.6	65.1	66.2	75.6	75.1	79.5
Total 16 and 17 years	6,951	1,825	1,362	1,888	2,784	411	675	552	782	527	423	597
Number attending school	2,603	764	422	697	994	176	338	205	208	224	170	234
Per cent attending school	37.4	41.9	31.0	36.9	35.7	42.8	50.1	37.1	26.6	42.5	40.2	39.2
Total 18 to 20 years, inclusive	12,684	3,284	2,231	3,430	5,345	676	1,086	939	1,177	838	637	1,031
Number attending school	1,532	417	190	433	520	128	227	81	69	103	74	86
Per cent attending school	12.1	12.7	8.5	12.6	9.7	18.9	20.9	8.6	5.9	12.3	11.6	8.2
Males 21 years of age and over	60,525	16,094	8,606	15,911	26,352	3,357	4,620	4,593	4,536	3,552	2,992	6,977
Native white—Native parentage	37,407	7,837	5,771	8,166	9,966	1,448	2,690	1,948	3,142	2,535	1,461	2,359
Native white—Foreign or mixed parentage	2,156	639	243	370	1,881	95	112	138	26	70	24	79
Foreign-born white	2,476	516	198	361	1,729	112	101	206	54	83	53	77
Naturalized	1,396	250	105	201	1,010	57	58	97	26	43	25	37
First papers	257	38	19	45	167	9	10	18	7	2	2	11
Alien	588	97	65	88	479	27	21	47	16	30	14	16
Unknown	235	131	9	27	73	19	12	44	5	8	12	13
Negro	18,460	7,042	2,391	7,010	12,747	1,701	1,712	2,293	1,314	862	1,454	4,460
Females 21 years of age and over	65,788	17,300	9,595	16,970	26,462	3,703	5,236	4,114	4,470	3,961	3,241	4,205
Native white—Native parentage	39,670	8,269	6,207	8,528	9,817	1,449	2,905	1,710	3,085	2,788	1,500	2,005
Native white—Foreign or mixed parentage	2,524	864	289	431	2,183	106	110	142	27	77	23	56
Foreign-born white	1,796	349	102	258	1,257	56	60	95	33	54	27	40
Naturalized	1,100	151	65	159	772	41	40	60	15	29	13	28
First papers	33	4	.....	7	12	1	.....	.....	1	1	.....	1
Alien	495	76	34	64	407	8	13	20	15	20	8	11
Unknown	168	118	3	28	66	6	7	15	2	4	6	.....
Negro	21,796	7,814	2,996	7,753	13,202	2,092	2,161	2,167	1,325	1,042	1,686	2,104
Males 18 to 44 years, inclusive	49,104	12,569	7,082	12,956	21,517	2,659	3,537	3,651	3,845	2,729	2,261	6,015
Females 18 to 44 years, inclusive	55,286	13,904	7,963	14,125	22,827	3,171	4,248	3,684	3,998	3,174	2,791	3,763
ILLITERACY.												
Total 10 years of age and over	166,000	43,810	25,350	43,986	69,139	9,424	13,687	11,791	13,129	10,527	8,658	14,695
Number illiterate	11,031	4,948	2,506	4,942	7,402	1,883	1,457	1,124	1,720	1,080	849	1,552
Per cent illiterate	6.6	11.3	9.9	11.2	10.7	20.0	10.6	9.5	13.1	10.3	9.8	10.6
Per cent illiterate in 1910	8.6	10.9	12.9	10.3	14.6	22.6	17.2	12.9	12.7	10.3	9.8	13.1
Native white	108,208	23,468	17,465	23,719	32,278	4,118	8,050	5,419	9,343	7,667	4,120	6,129
Number illiterate	1,339	556	860	379	257	21	290	74	709	340	20	107
Per cent illiterate	1.2	2.4	4.9	1.6	0.8	0.5	3.6	1.4	7.6	4.4	0.5	1.7
Foreign-born white	4,676	920	323	686	3,215	177	172	323	98	149	90	122
Number illiterate	223	67	13	41	184	8	7	13	14	26	9	2
Per cent illiterate	4.8	7.3	4.0	6.0	5.7	4.5	4.1	4.0	.....	17.4	.....	1.6
Negro	53,086	19,353	7,558	19,577	33,610	5,128	5,459	6,040	3,688	2,709	4,448	8,440
Number illiterate	9,465	4,305	1,633	4,520	6,953	1,854	1,160	1,035	997	714	820	1,443
Per cent illiterate	17.8	22.2	21.6	23.1	20.7	36.2	21.2	17.1	27.0	26.4	18.4	17.1
Total 16 to 20 years, inclusive	19,635	5,109	3,593	5,318	8,129	1,087	1,761	1,491	1,959	1,365	1,060	1,628
Number illiterate	559	316	236	256	533	160	62	60	171	82	66	91
Per cent illiterate	2.8	6.2	6.6	4.8	6.6	14.7	3.5	4.0	8.7	6.0	6.2	5.6
Illiterate males 21 years of age and over	4,337	1,922	901	2,023	2,827	661	591	487	688	454	325	861
Per cent of all males 21 years of age and over	7.2	11.9	10.5	12.7	10.7	16.7	12.8	10.6	15.2	12.8	10.9	12.3
Native white	508	213	313	148	97	8	125	26	292	143	7	45
Foreign-born white	69	29	5	16	76	7	4	10	4	11	3	1
Negro	3,756	1,661	583	1,857	2,649	646	462	449	392	300	315	815
Illiterate females 21 years of age and over	5,825	2,571	1,259	2,522	3,864	960	732	539	702	486	419	545
Per cent of all females 21 years of age and over	8.9	14.9	13.1	14.9	14.6	25.9	14.0	13.1	15.7	12.3	12.9	13.0
Native white	669	275	410	186	128	12	128	32	253	138	9	46
Foreign-born white	149	37	6	25	106	1	3	3	9	14	6	1
Negro	5,007	2,258	843	2,311	3,628	947	601	504	440	334	404	498
DWELLINGS AND FAMILIES.												
Dwellings, number	38,098	11,988	6,224	11,299	16,999	2,375	3,609	3,225	3,330	2,848	2,453	3,375
Families, number	49,523	13,966	7,245	13,730	21,267	2,991	4,107	3,557	3,725	3,224	2,735	3,768

TABLE 11.—COMPOSITION AND CHARACTERISTICS OF THE POPULATION, FOR PLACES OF 2,500 TO 10,000: 1920.

SUBJECT.	Americus.	Bainbridge.	Barnesville.	Buford.	Canton.	Carrollton.	Cartersville.	Cedartown.	College Park.	Cordele.	Covington.	Cuthbert.
COLOR OR RACE, NATIVITY, AND SEX.												
Total population	9,010	4,792	3,059	2,500	2,679	4,363	4,350	4,053	3,622	6,538	3,203	3,022
Male	4,185	2,326	1,414	1,254	1,302	2,070	2,070	1,936	1,767	2,968	1,520	1,405
Female	4,825	2,466	1,645	1,246	1,377	2,293	2,280	2,117	1,855	3,570	1,683	1,617
Native white—Native parentage	4,184	2,426	1,981	1,918	2,479	3,444	2,788	3,087	2,643	3,147	2,048	1,057
Native white—Foreign or mixed parentage	110	98	18	14	19	30	41	53	56	84	24	27
Foreign-born white	87	47	18	5	6	15	21	23	19	53	18	11
Negro	4,629	2,220	1,041	563	175	873	1,499	890	904	3,254	1,112	1,926
Indian and Chinese	.....	1	1	.....	.....	1	1	.....	.....	.....	1	1
AGE, SCHOOL ATTENDANCE, AND CITIZENSHIP.												
Total under 7 years of age	1,169	673	379	459	521	614	676	619	522	866	406	379
Total 7 to 13 years, inclusive	1,350	694	428	394	392	680	694	687	550	1,008	503	450
Number attending school	1,275	644	377	355	345	644	629	608	510	925	462	431
Total 14 and 15 years	363	176	141	106	93	182	173	169	143	264	139	144
Number attending school	318	146	95	70	59	152	136	129	111	210	98	119
Total 16 to 20 years, inclusive	847	494	335	280	316	495	388	421	350	636	310	273
Number attending school	355	146	79	51	63	154	109	128	103	210	91	103
Males 21 years of age and over	2,457	1,323	790	655	673	1,125	1,172	1,033	978	1,708	874	786
Native white—Native parentage	1,204	695	527	522	619	882	772	792	716	830	560	317
Native white—Foreign or mixed parentage	25	29	6	1	6	9	11	16	18	24	4	12
Foreign-born white	56	33	7	2	5	10	15	12	12	32	13	6
Naturalized	18	13	4	1	2	4	5	7	5	8	7	.....
Negro	1,172	565	240	130	43	223	373	213	232	822	296	450
Females 21 years of age and over	2,824	1,432	986	606	684	1,267	1,247	1,124	1,079	2,056	971	990
Native white—Native parentage	1,248	671	625	477	630	1,011	810	863	795	898	586	366
Native white—Foreign or mixed parentage	28	33	6	7	6	5	9	12	23	19	3	8
Foreign-born white	25	13	4	2	1	5	6	8	6	17	3	4
Naturalized	13	6	1	2	.....	4	4	4	5	5	2	1
Negro	1,523	715	351	120	47	246	422	241	255	1,122	379	612
ILLITERACY.												
Total 10 years of age and over	7,255	3,820	2,500	1,864	1,991	3,459	3,369	3,134	2,856	5,264	2,589	2,467
Number illiterate	836	413	288	80	167	223	313	340	97	709	306	379
Whites 10 years of age and over	3,519	2,021	1,647	1,449	1,853	2,761	2,181	2,454	2,130	2,593	1,656	902
Number illiterate	25	13	33	18	138	59	87	165	4	18	6	14
Negroes 10 years of age and over	3,736	1,798	852	415	138	697	1,187	680	726	2,671	932	1,564
Number illiterate	811	400	255	62	29	164	225	175	93	691	300	365
Illiterate males 21 years of age and over	315	140	97	39	71	92	136	131	44	254	106	142
Illiterate females 21 years of age and over	463	220	150	31	80	95	139	146	44	379	150	211
DWELLINGS AND FAMILIES.												
Dwellings, number	2,031	1,085	683	508	485	904	955	839	725	1,488	688	737
Families, number	2,333	1,220	802	590	558	1,052	1,049	935	849	1,736	824	791

SUBJECT.	Dalton.	Dawson.	Decatur.	Douglas.	Dublin.	East Point.	Eastman.	Eatonton.	Elberton.	Fitzgerald.	Fort Valley.	Gainesville.	Griffin.
COLOR OR RACE, NATIVITY, AND SEX.													
Total population	5,222	3,504	6,150	3,401	7,707	5,241	2,707	2,519	6,475	6,870	3,223	6,272	8,240
Male	2,460	1,596	2,916	1,689	3,698	2,623	1,335	1,179	3,309	3,284	1,517	2,969	4,019
Female	2,762	1,908	3,234	1,712	4,009	2,618	1,372	1,340	3,166	3,586	1,706	3,303	4,221
Native white—Native parentage	4,424	1,510	4,651	2,194	4,084	4,273	1,564	1,294	3,930	4,160	1,730	4,658	5,504
Native white—Foreign or mixed parentage	40	30	179	50	102	72	35	18	78	193	26	70	69
Foreign-born white	14	18	54	34	78	27	16	8	63	76	22	32	51
Negro	744	1,946	1,266	1,122	3,443	865	1,090	1,198	2,403	2,441	1,444	1,512	2,614
Indian and Chinese	.....	.....	.....	1	.....	4	2	1	1	.....	1	.....	2
AGE, SCHOOL ATTENDANCE, AND CITIZENSHIP.													
Total under 7 years of age	826	419	844	568	1,079	838	453	302	874	994	431	958	1,061
Total 7 to 13 years, inclusive	854	493	886	526	1,161	816	483	355	1,034	1,052	474	949	1,178
Number attending school	747	467	846	422	1,051	763	343	303	788	1,019	450	883	979
Total 14 and 15 years	229	157	250	127	306	188	114	105	282	269	123	255	325
Number attending school	144	142	197	86	226	135	72	75	241	232	99	197	234
Total 16 to 20 years, inclusive	566	332	591	335	790	497	260	246	794	648	295	623	836
Number attending school	138	109	203	114	213	52	66	49	297	180	97	187	196
Males 21 years of age and over	1,259	948	1,659	942	2,108	1,445	698	732	1,795	1,869	893	1,608	2,350
Native white—Native parentage	1,078	444	1,260	618	1,126	1,162	391	382	1,097	1,121	494	1,199	1,602
Native white—Foreign or mixed parentage	10	5	62	7	22	25	16	6	11	56	3	21	14
Foreign-born white	8	12	25	20	40	20	10	6	37	46	11	20	33
Naturalized	5	4	18	9	21	12	6	2	24	29	3	9	11
Negro	163	487	312	296	920	236	280	337	649	646	384	368	699
Females 21 years of age and over	1,488	1,155	1,920	903	2,263	1,457	699	779	1,696	2,038	1,007	1,879	2,490
Native white—Native parentage	1,241	496	1,452	551	1,135	1,189	388	399	1,009	1,187	538	1,402	1,582
Native white—Foreign or mixed parentage	22	6	63	6	15	26	7	7	11	68	7	23	16
Foreign-born white	5	6	25	12	28	6	5	1	22	30	8	12	15
Naturalized	5	2	18	6	16	3	2	.....	17	19	2	3	7
Negro	220	647	380	334	1,085	236	299	372	654	753	454	442	877
ILLITERACY.													
Total 10 years of age and over	4,050	2,886	4,033	2,586	6,142	4,062	2,048	2,069	5,140	5,420	2,598	4,899	6,673
Number illiterate	404	283	341	190	636	239	307	294	358	281	261	570	574
Whites 10 years of age and over	3,469	1,284	3,927	1,703	3,318	3,391	1,185	1,053	3,225	3,471	1,416	3,731	4,535
Number illiterate	284	12	4	30	33	90	48	48	27	30	2	175	158
Negroes 10 years of age and over	581	1,602	1,006	882	2,824	669	861	1,015	1,914	1,949	1,181	1,168	2,136
Number illiterate	120	271	337	160	603	148	259	245	331	251	259	395	416
Illiterate males 21 years of age and over	159	102	132	77	242	110	108	119	150	110	101	224	241
Illiterate females 21 years of age and over	175	160	163	85	317	112	128	133	166	137	132	271	264
DWELLINGS AND FAMILIES.													
Dwellings, number	1,097	871	1,209	728	1,570	1,056	584	578	1,231	1,561	715	1,307	1,695
Families, number	1,214	944	1,405	801	1,841	1,216	620	625	1,332	1,700	768	1,511	2,006

TABLE 11.—COMPOSITION AND CHARACTERISTICS OF THE POPULATION, FOR PLACES OF 2,500 TO 10,000: 1920—Continued.

SUBJECT.	Hawkinsville.	Kirkwood.	Manchester.	Marietta.	Milledgeville.	Monroe.	Moultrie.	Newnan.	Pelham.	Porterdale.	Quitman.
COLOR OR RACE, NATIVITY, AND SEX.											
Total population	3,070	2,934	2,776	6,190	4,619	3,211	6,789	7,037	2,640	2,380	4,393
Male	1,401	1,379	1,355	2,897	2,095	1,587	3,354	3,243	1,266	1,450	2,096
Female	1,669	1,555	1,421	3,293	2,524	1,624	3,435	3,794	1,374	1,430	2,297
Native white—Native parentage	1,591	2,767	2,146	4,229	2,240	2,202	3,881	3,901	1,775	2,757	2,308
Native white—Foreign or mixed parentage	27	83	18	88	48	21	65	39	28	12	24
Foreign-born white	17	35	10	50	25	10	34	26	20	2	22
Negro	1,434	49	602	1,823	2,305	977	2,808	3,070	816	109	2,039
Indian and Chinese	1	.....	.....	.....	1	1	1	1	1	.....	.....
AGE, SCHOOL ATTENDANCE, AND CITIZENSHIP.											
Total under 7 years of age	350	460	519	803	621	463	1,052	866	436	480	656
Total 7 to 13 years, inclusive	488	445	436	964	750	474	1,139	1,203	461	467	728
Number attending school	437	432	390	882	710	403	1,115	1,178	439	432	513
Total 14 and 15 years	112	95	108	253	188	144	253	341	110	111	200
Number attending school	77	77	82	176	159	98	221	293	97	101	132
Total 16 to 20 years, inclusive	295	250	268	616	472	327	695	852	286	453	447
Number attending school	88	66	45	117	179	73	221	273	99	35	99
Males 21 years of age and over	813	768	718	1,635	1,127	902	1,864	1,750	618	727	1,116
Native white—Native parentage	428	718	541	1,131	595	598	1,066	1,057	431	689	591
Native white—Foreign or mixed parentage	9	24	2	26	15	6	21	9	4	8	5
Foreign-born white	13	15	7	23	13	6	19	16	12	1	17
Naturalized	11	10	3	13	7	1	11	4	8	.....	5
Negro	362	11	168	455	503	291	757	667	170	29	503
Females 21 years of age and over	1,012	916	727	1,859	1,461	901	1,786	2,025	729	642	1,246
Native white—Native parentage	504	848	538	1,240	703	628	971	1,136	484	613	638
Native white—Foreign or mixed parentage	8	30	3	23	12	2	13	11	2	2	6
Foreign-born white	4	19	3	18	10	3	11	7	7	1	5
Naturalized	3	13	2	7	4	2	4	.....	6	1	1
Negro	496	19	183	578	736	268	791	871	236	26	597
ILLITERACY.											
Total 10 years of age and over	2,511	2,268	2,032	4,926	3,606	2,552	5,265	5,683	1,997	2,189	3,418
Number illiterate	384	29	87	403	357	321	277	536	208	322	703
Whites 10 years of age and over	1,332	2,225	1,558	3,476	1,871	1,759	3,047	3,170	1,381	2,099	1,822
Number illiterate	46	19	7	82	13	89	19	37	37	286	63
Negroes 10 years of age and over	1,178	43	474	1,450	1,704	792	2,217	2,512	615	90	1,596
Number illiterate	338	10	80	321	344	232	258	499	171	36	640
Illiterate males 21 years of age and over	136	11	42	171	138	136	119	221	71	140	205
Illiterate females 21 years of age and over	200	17	24	192	201	138	139	286	109	122	312
DWELLINGS AND FAMILIES.											
Dwellings, number	705	589	628	1,380	1,082	670	1,356	1,368	589	403	970
Families, number	812	648	655	1,493	1,148	780	1,494	1,501	622	548	1,011

SUBJECT.	Sandersville.	Statesboro.	Tallapoosa.	Thomaston.	Thomasville.	Tifton.	Toccoa.	Vidalia.	Washington.	Waynesboro.	Winder.
COLOR OR RACE, NATIVITY, AND SEX.											
Total population	2,695	3,807	2,719	2,502	8,196	3,005	3,567	2,860	4,208	3,311	3,335
Male	1,193	1,897	1,314	1,211	3,725	1,487	1,783	1,401	2,074	1,580	1,630
Female	1,502	1,910	1,405	1,291	4,471	1,518	1,784	1,459	2,134	1,731	1,705
Native white—Native parentage	1,357	2,568	2,115	1,598	3,613	2,243	2,591	1,760	1,659	1,337	2,671
Native white—Foreign or mixed parentage	30	.....	75	7	169	67	15	34	41	50	11
Foreign-born white	20	10	26	1	91	43	12	30	23	27	3
Negro	1,287	1,228	503	895	4,322	650	949	1,035	2,484	1,896	649
Indian and Chinese	1	1	.....	1	1	2	.....	1	1	1	1
AGE, SCHOOL ATTENDANCE, AND CITIZENSHIP.											
Total under 7 years of age	336	555	421	317	1,092	477	656	511	480	336	472
Total 7 to 13 years, inclusive	396	575	453	379	1,131	422	610	434	579	390	500
Number attending school	379	551	427	368	1,047	403	435	392	513	358	420
Total 14 and 15 years	120	170	140	82	334	107	156	114	153	103	122
Number attending school	99	150	94	66	265	98	88	84	98	77	88
Total 16 to 20 years, inclusive	253	448	307	279	776	295	345	233	404	298	377
Number attending school	100	158	75	67	250	120	66	59	91	73	98
Males 21 years of age and over	705	1,039	671	711	2,181	863	870	772	1,246	1,038	920
Native white—Native parentage	368	701	517	461	1,002	635	624	486	514	441	718
Native white—Foreign or mixed parentage	9	.....	18	3	43	13	4	4	12	11	3
Foreign-born white	15	8	14	.....	58	28	5	18	16	18	3
Naturalized	10	7	14	.....	31	10	4	9	4	12	2
Negro	312	329	122	246	1,077	186	237	263	703	567	195
Females 21 years of age and over	885	1,020	727	734	2,682	841	930	796	1,286	1,146	944
Native white—Native parentage	415	686	544	463	1,106	598	672	484	498	409	765
Native white—Foreign or mixed parentage	16	.....	22	2	55	17	5	2	15	11	2
Foreign-born white	3	2	12	1	31	13	5	7	7	9	.....
Naturalized	3	2	10	1	17	8	4	3	5	6	.....
Negro	451	332	149	268	1,490	213	248	303	766	717	177
ILLITERACY.											
Total 10 years of age and over	2,208	3,002	2,098	2,043	6,638	2,361	2,651	2,147	3,475	2,814	2,643
Number illiterate	291	14	189	243	975	161	353	151	454	438	306
Whites 10 years of age and over	1,157	2,011	1,686	1,307	3,074	1,828	1,953	1,358	1,397	1,169	2,114
Number illiterate	.....	5	88	20	29	13	126	17	9	8	131
Negroes 10 years of age and over	1,050	990	412	735	3,563	531	698	788	2,077	1,644	528
Number illiterate	291	9	101	223	946	148	227	134	445	430	175
Illiterate males 21 years of age and over	94	5	81	94	359	67	126	57	221	160	131
Illiterate females 21 years of age and over	176	5	80	116	531	79	146	75	213	247	124
DWELLINGS AND FAMILIES.											
Dwellings, number	629	774	551	552	2,083	656	710	572	1,040	951	679
Families, number	724	828	598	578	2,276	717	817	663	1,150	996	791

TABLE 12.—COUNTRY OF BIRTH OF THE FOREIGN-BORN WHITE, FOR COUNTIES AND FOR CITIES OF 10,000 OR MORE: 1920.

COUNTY OR CITY.	Total foreign-born white.	COUNTRY OF BIRTH.																			
		Austria.	Canada.	Czecho-slovakia.	Denmark.	England.	France.	Germany.	Greece.	Hungary.	Ireland.	Italy.	Norway.	Poland.	Rumania.	Russia.	Scotland.	Spain.	Sweden.	Switzerland.	Syria.	All other countries.
COUNTIES.																						
The state	16,186	401	955	123	127	1,593	376	1,936	1,473	246	1,112	700	132	917	111	3,452	530	123	299	161	473	946
Baldwin	62	3	3	2	2	4	1	13	5		4	1		2	1	15	2				1	3
Bartow	39					10		4	5		4	2		1		10						3
Ben Hill	101		15			14	3	7	11	1	6	1	3	1	2	10	1	1	1	1		3
Bibb	741	4	47	2	9	90	13	27	38	5	73	61		8	6	180	20	2	7	1	61	37
Brooks	27		2			3	1	72	4		1			4		4	1			1		4
Burke	50					3		4	7	1				9		26						
Camden	27					2	2	3			2	1		2		3	3		3			6
Carroll	23		2			6		3			1			1		5	1				3	1
Charlton	25	2	3			2		5		6				1		1	1		1	2		1
Chatham	3,525	84	184	13	30	326	68	573	355	31	304	142	47	107	28	774	83	49	65	22	26	154
Chattahoochee	223	18	5	9	4	6	3	20	10	7	19	13	2	28		53	3	1	6			16
Clarke	179		9	1		19	11	23	17		8	24		20		29	7		4	1	2	4
Cobb	114	1	19	1		21	4	18	2		6	1	1	1	1	1	11		3	1	17	5
Coffee	49				1	1		2	3		1			5	3	11	4				17	1
Colquitt	48				1	6	2	6	11		4	1		4	1	9	1	1				1
Coweta	28					3	1	4	11			1					2	1			5	
Crisp	66		6	1	2		2	3	11		1		2	1		28	3		3			3
Decatur	57		2	1		7	2	6	16		7			1	1	13	1					
Dekalb	651	11	61	12	8	82	14	62	11	6	42	56	7	38	4	35	75	12	16	10	1	88
Dodge	41							1	6		1	3		1		24					4	1
Dooly	26					5			2				1			17						1
Dougherty	188	4	12	1		17		25	29	2	16	2	1	9	7	30	4		2		19	8
Elbert	66	1	2			2		2	3		2	22		3		3	5	16	1	2		2
Emanuel	26	1				1	1	1	2	7	1					12						
Floyd	178	7	12		1	16	2	20	10		8	20				51	3		5	1	17	5
Fulton	5,223	101	310	44	35	513	133	471	447	115	232	202	20	517	35	1,263	166	20	88	50	122	333
Glynn	381	2	18		12	53	11	39	58	1	11	2	25	17	6	32	10	9	17	4		54
Grady	21					1		1	4		1			1		7				1	1	4
Habersham	66		20			12		8			4					1		1	2	13	1	4
Hall	35	1	2		1	5	3	7	1			3				1	1		1	4		5
Hancock	25	3							2	1				3		13	3					
Haralson	72	3	12	9		1	1	7		19		1				1	1		5	8		4
Hart	29			5		1		20								3						
Houston	34	1	1			3	2	5	9		2			1		9					1	
Jenkins	33	1	3					5	7		1					6	1					9
Laurens	82	3	3			12	2	2	14					1		20					21	4
Lowndes	100		7			7	1	3	6		1					24	4	1	1		42	3
McIntosh	37		4			5		2	8		3					4	6		2			3
Meriwether	29	1	1			5		3	3			1			1	3	3				8	
Mitchell	32					3	1		2					5		12					9	
Muscogee	360	5	16	5	2	32	10	53	45	5	22	18	3	22		94	9		1	2	1	15
Newton	26		1			2		2	7		1		1	1		8			3			
Polk	33	2	3	1		4	2	1	2		4	1				6	1		1			5
Richmond	962	29	37	2	1	68	39	160	108	9	157	56	1	25	2	157	42	3	12	10	3	41
Screven	38	1	1	4		1	1	9	3		2			2		4	1		1			8
Spalding	57	1	7	1		7		3	12		2	1		1		8		1		1	10	2
Sumter	107		6			6	4	7	24		4	1		9		10	3		3		28	2
Tattnall	41					1		3			1					17	3				1	15
Telfair	33	12			1	1		2	1	2	1					6	3			1		3
Thomas	174	3	14	2	4	32	5	12	17		14	3			1	36	7	1	15	5		3
Tift	50		5	3	1	10		2	3		1	1	1	5		16	1		1			
Toombs	48	12	3			3		2	2							19	1				4	2
Troup	116		2	1		3	2	6	9		3	20		7	5	34	2		2		14	6
Turner	24					2		1	5		2					12	1					1
Walker	265	52	9	1	2	7	4	82	2	14	12	17	4	14	2	22	2	1	7	3	1	7
Ware	156	10	14	1	1	24	2	25	28	11	5	2		1	1	5	4	1	3	4	1	13
Washington	35					1	1	5	6		2			1		15	2	1				1
Wayne	26	1	1			5	2	5	2				1		1	5	1				1	1
Whitfield	22		1		1	3	1	2		1		1				8	2					2
Wilkes	35	6	8			1		4	10		1	2			1	2						
Worth	21		1					1	2							12	1				1	3
All other counties	708	15	61	1	8	113	19	72	55	2	52	17	6	37	2	213	18	1	17	13	30	46
CITIES.																						
Albany	178	4	10	1		14		23	29	2	13	2	1	9	7	30	4		2		19	8
Athens	172		8	1		18	11	20	16		7	24		20		29	7		4	1	2	4
Atlanta	4,738	79	282	42	29	476	124	431	434	102	208	98	21	479	32	1,207	143	19	85	41	103	303
Augusta	927	29	37		1	65	34	149	108	9	153	56	1	20	2	157	41	3	11	7	3	41
Brunswick	328	2	16		9	35	7	37	57	1	9	2	24	17	6	31	7	9	15	3		41
Columbus	326	5	10	4	1	20	8	46	44	5	20	17	3	22		94	8		1	2	1	15
La Grange	100		2			3	2	4	9		1	18		7		31	1		2		14	6
Macon	608	4	43	2	8	81	13	68	37	5	67	60		7	6	180	18	2	7		56	34
Rome	152	7	3		1	11	1	12	10		6	20				51	3		5	1	17	4
Savannah	3,247	78	166	5	25	289	65	502	329	28	345	135	36	101	28	760	75	46	50	21	26	137
Valdosta	90		6			6	1		6							22	3	1	1		41	3
Waycross	123	3	10			17	2	24	28	5	4	1		1	1	5	4	1	3	2		12

TABLE 13.—COMPOSITION AND CHARACTERISTICS OF THE POPULATION, FOR WARDS OF CITIES OF 50,000 OR MORE:[1] 1920.

SUBJECT.	ATLANTA.											
	THE CITY.	WARD.										
		1	2	3	4	5	6	7	8	9	10	11
COLOR OR RACE, NATIVITY, AND SEX.												
Total population	200,616	21,722	25,026	27,307	21,988	15,684	27,576	13,175	15,655	15,195	10,530	6,758
Male	96,457	10,431	12,102	13,223	10,101	7,904	13,871	6,184	7,121	7,156	5,050	3,314
Female	104,159	11,291	12,924	14,084	11,887	7,780	13,705	6,991	8,534	8,039	5,480	3,444
Native white	133,047	4,788	18,216	19,097	7,242	12,615	19,446	11,893	13,994	13,826	6,733	5,197
Male	64,735	2,447	8,801	9,346	3,371	6,355	9,959	5,567	6,503	6,513	3,290	2,553
Female	68,312	2,341	9,415	9,751	3,871	6,260	9,487	6,326	7,491	7,283	3,443	2,644
Native white—Native parentage	124,948	4,587	16,282	17,665	6,542	12,422	18,260	11,328	13,196	13,072	6,520	5,074
Native white—Foreign parentage	4,815	145	1,393	1,026	424	92	658	236	359	334	95	53
Native white—Mixed parentage	3,284	56	541	406	276	101	528	329	439	420	118	70
Foreign-born white	4,738	214	1,352	1,001	360	96	802	180	306	277	98	52
Male	2,700	136	748	540	202	49	534	94	167	143	58	29
Female	2,038	78	604	461	158	47	268	86	139	134	40	23
Negro	62,796	16,715	5,455	7,207	14,386	2,972	7,311	1,100	1,355	1,090	3,696	1,509
Male	28,993	7,843	2,550	3,335	6,528	1,499	3,364	521	451	470	1,700	732
Female	33,803	8,872	2,905	3,872	7,858	1,473	3,947	579	904	620	1,996	777
Indian and Chinese	35	5	3	2	.....	1	17	2	.....	2	3	.....
AGE, SCHOOL ATTENDANCE, AND CITIZENSHIP.												
Total under 7 years of age	24,239	2,392	3,104	3,744	2,168	2,618	2,337	1,643	1,480	1,961	1,564	1,228
Total 7 to 13 years, inclusive	24,072	2,799	2,964	3,659	2,408	2,349	2,372	1,642	1,552	1,757	1,533	1,037
Number attending school	22,271	2,528	2,797	3,422	2,200	2,121	2,124	1,518	1,439	1,682	1,454	986
Total 14 and 15 years	6,357	723	835	955	667	569	673	428	434	439	370	264
Number attending school	4,676	500	613	668	509	316	473	369	381	395	265	187
Total 16 and 17 years	6,951	794	871	1,091	705	631	826	442	492	461	391	247
Number attending school	2,603	263	287	325	333	101	268	233	314	284	132	63
Total 18 to 20 years, inclusive	12,684	1,519	1,674	1,755	1,426	1,011	2,010	745	787	740	633	384
Number attending school	1,532	157	155	143	207	58	203	119	224	182	60	24
Males 21 years of age and over	60,525	6,538	7,482	7,725	6,675	4,350	9,914	3,796	4,874	4,514	2,914	1,743
Native white—Native parentage	37,407	1,436	4,876	4,968	1,912	3,350	6,616	3,225	4,077	3,840	1,813	1,294
Native white—Foreign or mixed parentage	2,156	46	375	269	188	48	430	175	270	250	69	36
Foreign-born white	2,476	128	676	469	188	48	507	86	162	132	53	27
Naturalized	1,396	57	411	306	83	24	227	60	98	82	28	20
Negro	18,460	4,923	1,552	2,017	4,387	903	2,349	308	365	292	978	386
Females 21 years of age and over	65,788	6,957	8,096	8,378	7,939	4,156	9,444	4,479	6,036	5,323	3,125	1,855
Native white—Native parentage	39,670	1,316	5,325	5,217	2,290	3,189	6,049	3,801	4,812	4,454	1,863	1,351
Native white—Foreign or mixed parentage	2,524	25	491	308	245	53	390	237	354	320	69	32
Foreign-born white	1,796	71	507	402	142	39	212	78	129	127	38	21
Naturalized	1,100	41	315	265	72	25	137	55	65	81	28	16
Negro	21,796	5,545	1,773	2,451	5,262	875	2,763	360	741	420	1,155	451
Males 18 to 44 years, inclusive	49,104	5,357	6,103	6,282	5,462	3,669	8,449	3,000	3,539	3,533	2,308	1,402
Females 18 to 44 years, inclusive	55,286	6,201	6,842	6,999	6,888	3,508	8,196	3,607	4,637	4,254	2,640	1,514
ILLITERACY.												
Total 10 years of age and over	166,000	18,137	20,605	21,991	18,812	12,021	24,278	10,819	13,509	12,444	8,329	5,055
Number illiterate	11,031	2,468	1,056	1,670	1,749	961	1,544	124	161	208	715	372
Native white	108,208	3,902	14,825	15,025	5,956	9,480	17,025	9,737	11,920	11,256	5,252	3,830
Number illiterate	1,339	83	64	409	52	407	68	30	30	25	84	87
Foreign-born white	4,676	209	1,333	993	357	96	791	177	302	270	97	51
Number illiterate	223	20	51	69	20	2	41	3	3	2	1	2
Negro	53,086	14,021	4,444	5,971	12,499	2,444	6,448	903	1,287	916	2,979	1,174
Number illiterate	9,465	2,364	940	1,192	1,668	552	1,434	91	131	181	629	283
Total 16 to 20 years, inclusive	19,635	2,313	2,545	2,846	2,131	1,642	2,836	1,187	1,279	1,201	1,024	631
Number illiterate	550	109	58	103	60	65	82	9	10	11	33	19
Illiterate males 21 years of age and over	4,337	991	441	611	630	405	630	53	54	82	294	146
Native white	508	31	23	151	19	154	23	12	11	10	33	41
Foreign-born white	69	9	8	21	7	.....	18	3	1	2	.....	.....
Negro	3,756	950	409	439	604	251	588	38	42	70	260	105
Illiterate females 21 years of age and over	5,825	1,276	537	904	1,016	458	805	57	90	110	375	197
Native white	669	39	33	208	28	212	38	14	10	11	39	37
Foreign-born white	149	11	40	47	22	1	23	.....	2	.....	1	2
Negro	5,007	1,226	464	649	966	245	744	43	78	99	335	158
DWELLINGS AND FAMILIES.												
Dwellings, number	38,098	4,835	4,346	5,466	4,452	3,292	4,208	2,468	2,637	2,758	2,276	1,360
Families, number	49,523	6,030	6,200	6,701	6,166	3,728	6,249	3,154	3,462	3,588	2,633	1,562
COUNTRY OF BIRTH OF FOREIGN-BORN WHITE.												
Austria	79	4	26	21	4	4	6	.....	5	6	1	2
Canada	282	4	38	31	24	2	45	24	58	40	7	9
Czechoslovakia	42	.....	7	17	2	2	7	.....	.....	2	2	3
England	476	8	77	60	48	27	83	29	60	66	11	7
France	124	3	16	22	6	3	27	6	19	10	8	4
Germany	431	11	126	51	29	6	69	23	50	51	12	3
Greece	434	55	160	17	19	.....	167	1	1	3	8	3
Hungary	102	3	34	22	5	10	17	3	5	3	.....	.....
Ireland	208	6	29	27	14	5	60	16	27	13	9	2
Italy	98	5	26	8	1	.....	35	10	10	3	.....	.....
Lithuania	42	.....	11	30	.....	.....	.....	.....	1	.....	.....	.....
Poland	479	14	127	238	35	.....	41	1	17	1	3	2
Russia	1,207	79	489	347	108	17	107	13	9	20	11	7
Scotland	143	3	21	28	6	2	24	19	13	15	11	1
Sweden	85	4	7	20	4	4	16	9	7	11	3	.....
Switzerland	41	.....	5	7	3	2	4	6	3	2	5	4
Syria	103	4	11	24	39	.....	21	.....	.....	1	.....	3
All other countries	362	11	142	31	13	12	73	20	21	30	7	2

[1] Savannah city (population 83,252 in 1920) not reported by wards.

TABLE 13.—COMPOSITION AND CHARACTERISTICS OF THE POPULATION, FOR WARDS OF CITIES OF 50,000 OR MORE: 1920—Continued.

SUBJECT.	AUGUSTA.							MACON.				
	THE CITY.	WARD.						THE CITY.	WARD.			
		1	2	3	4	5	6		1	2	3	4
COLOR OR RACE, NATIVITY, AND SEX.												
Total population	52,548	5,068	7,859	10,799	13,184	8,546	7,092	52,995	10,372	12,868	16,125	13,630
Male	25,299	2,395	3,892	5,263	6,307	4,188	3,254	25,568	5,340	6,416	7,450	6,362
Female	27,249	2,673	3,967	5,536	6,877	4,358	3,838	27,427	5,032	6,452	8,675	7,268
Native white	28,961	3,490	2,988	3,642	6,109	7,654	5,078	29,200	5,466	6,460	7,857	9,417
Male	14,072	1,644	1,544	1,850	2,957	3,745	2,332	14,298	2,912	3,222	3,772	4,392
Female	14,889	1,846	1,444	1,792	3,152	3,909	2,746	14,902	2,554	3,238	4,085	5,025
Native white—Native parentage	26,883	3,211	2,722	3,227	5,671	7,457	4,595	27,923	5,243	6,206	7,403	9,071
Native white—Foreign parentage	1,190	140	173	287	264	95	231	707	134	169	247	157
Native white—Mixed parentage	888	139	93	128	174	102	252	570	89	85	207	189
Foreign-born white	927	69	150	259	176	80	193	698	172	176	238	112
Male	550	42	102	147	109	51	99	399	112	101	129	57
Female	377	27	48	112	67	29	94	299	60	75	109	55
Negro	22,582	1,508	4,705	6,857	6,881	810	1,821	23,093	4,730	6,232	8,030	4,101
Male	10,610	708	2,233	3,230	3,226	390	823	10,867	2,312	3,093	3,549	1,913
Female	11,972	800	2,472	3,627	3,655	420	998	12,226	2,418	3,139	4,481	2,188
Indian, Chinese, and Japanese	78	1	16	41	18	2	.....	4	4	.....	.....	.....
AGE, SCHOOL ATTENDANCE, AND CITIZENSHIP.												
Total under 7 years of age	6,128	590	696	1,000	1,598	1,311	933	6,218	1,191	1,572	1,636	1,819
Total 7 to 13 years, inclusive	6,192	590	780	1,121	1,608	1,174	919	6,798	1,337	1,761	1,864	1,836
Number attending school	5,616	566	697	1,015	1,383	1,078	877	6,284	1,253	1,582	1,732	1,717
Total 14 and 15 years	1,725	152	248	343	422	325	235	1,780	323	448	523	486
Number attending school	1,228	128	173	248	266	209	204	1,278	223	276	425	354
Total 16 and 17 years	1,825	142	244	358	480	344	257	1,888	347	469	568	504
Number attending school	764	77	97	177	138	118	157	697	88	114	313	182
Total 18 to 20 years, inclusive	3,284	273	528	707	902	504	370	3,430	656	910	1,004	860
Number attending school	417	39	49	155	60	40	74	433	51	65	223	94
Males 21 years of age and over	16,094	1,531	2,727	3,591	3,909	2,373	1,963	15,911	3,438	3,900	4,827	3,746
Native white—Native parentage	7,837	923	985	1,085	1,597	2,032	1,215	8,166	1,802	1,717	2,261	2,386
Native white—Foreign or mixed parentage	639	85	77	118	141	78	140	370	67	61	137	105
Foreign-born white	516	42	93	140	98	47	96	361	102	94	120	45
Naturalized	250	24	43	64	53	24	42	201	51	54	71	25
Negro	7,042	480	1,562	2,214	2,060	214	512	7,010	1,463	2,028	2,309	1,210
Females 21 years of age and over	17,300	1,790	2,636	3,679	4,265	2,515	2,415	16,970	3,080	3,808	5,703	4,379
Native white—Native parentage	8,269	1,083	834	1,024	1,705	2,177	1,446	8,528	1,498	1,741	2,501	2,788
Native white—Foreign or mixed parentage	864	138	117	144	177	67	221	431	53	63	165	150
Foreign-born white	349	26	45	99	65	27	87	258	53	61	95	49
Naturalized	151	12	25	34	31	14	35	159	31	36	64	28
Negro	7,814	543	1,639	2,410	2,317	244	661	7,753	1,476	1,943	2,942	1,392
Males 18 to 44 years, inclusive	12,569	1,167	2,166	2,885	3,072	1,833	1,446	12,956	2,793	3,270	3,838	3,055
Females 18 to 44 years, inclusive	13,904	1,357	2,164	3,027	3,562	1,996	1,798	14,125	2,550	3,373	4,555	3,647
ILLITERACY.												
Total 10 years of age and over	43,810	4,214	6,837	9,363	10,917	6,734	5,745	43,986	8,635	10,556	13,751	11,044
Number illiterate	4,948	393	832	1,295	1,604	438	386	4,942	938	1,530	1,381	1,093
Native white	23,468	2,838	2,596	3,100	4,916	5,987	4,031	23,719	4,498	5,091	6,624	7,506
Number illiterate	556	9	12	61	167	264	43	379	68	68	42	201
Foreign-born white	920	68	146	259	176	78	193	686	167	175	234	110
Number illiterate	67	1	12	39	9	3	3	41	29	4	1	7
Negro	19,353	1,307	4,082	5,965	5,811	667	1,521	19,577	3,966	5,290	6,893	3,428
Number illiterate	4,305	383	805	1,185	1,421	171	340	4,520	839	1,458	1,338	885
Total 16 to 20 years, inclusive	5,109	415	772	1,065	1,382	848	627	5,318	1,003	1,379	1,572	1,364
Number illiterate	316	22	50	79	111	44	10	256	49	77	57	73
Illiterate males 21 years of age and over	1,922	139	336	519	612	160	156	2,023	403	678	502	440
Native white	213	2	3	27	66	102	13	148	24	33	19	72
Foreign-born white	29	.....	5	14	6	1	3	16	13	2	.....	1
Negro	1,661	137	325	468	534	57	140	1,857	364	643	483	367
Illiterate females 21 years of age and over	2,571	228	423	667	826	210	217	2,522	459	720	797	546
Native white	275	5	9	30	82	124	25	186	35	31	17	103
Foreign-born white	37	1	7	24	3	2	.....	25	16	2	1	6
Negro	2,258	222	407	613	740	84	192	2,311	408	687	779	437
DWELLINGS AND FAMILIES.												
Dwellings, number	11,988	1,094	1,826	2,515	3,149	1,868	1,536	11,299	2,135	2,716	3,604	2,844
Families, number	13,966	1,376	2,391	2,905	3,568	2,115	1,611	13,730	2,555	3,356	4,392	3,427
COUNTRY OF BIRTH OF FOREIGN-BORN WHITE.												
Austria	29	1	4	4	13	1	6	4	2	.....	2	.....
Canada	37	4	3	5	5	11	9	43	7	10	16	10
England	65	5	7	9	10	12	22	81	8	17	31	25
France	34	2	6	3	2	3	18	13	.....	1	11	1
Germany	149	29	19	28	17	18	38	68	18	10	35	5
Greece	108	8	39	35	8	9	9	37	20	8	3	6
Ireland	153	3	34	43	22	6	45	67	16	18	21	12
Italy	56	.....	12	27	10	6	1	60	28	1	20	11
Poland	20	2	2	5	7	1	3	7	2	1	4	.....
Russia	157	1	9	82	56	.....	9	180	26	69	62	23
Scotland	41	3	3	2	10	6	17	18	7	3	7	1
Syria	3	.....	.....	.....	1	.....	2	56	25	29	2	.....
All other countries	75	11	12	16	15	7	14	64	13	9	24	18

PER CENT OF NEGROES IN TOTAL POPULATION, BY COUNTIES: 1920.

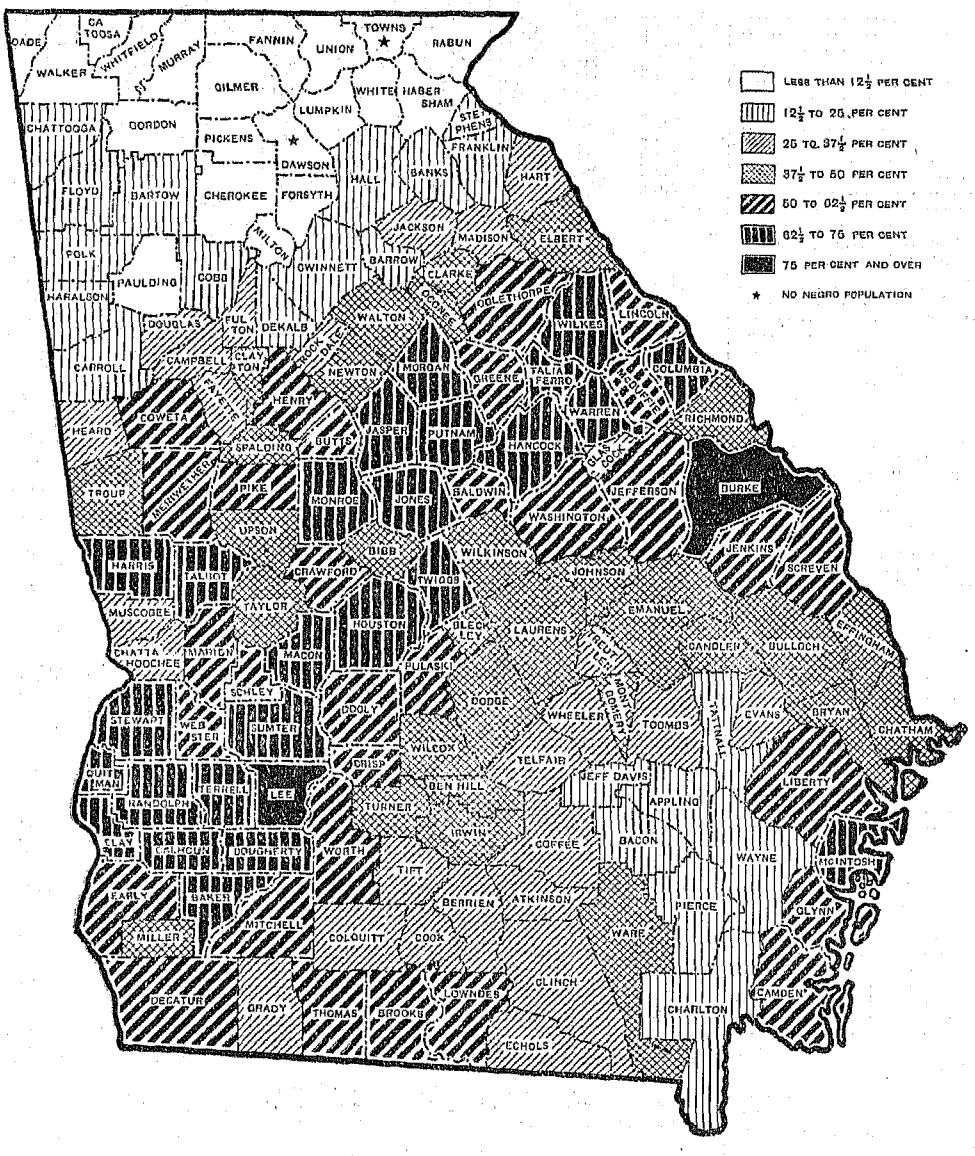

TABLE 14.—AGE, BY QUINQUENNIAL PERIODS, WITH SINGLE YEARS FOR PERSONS UNDER 25, FOR THE STATE: 1920.

[Per cent not shown where base is less than 100.]

AGE.	ALL CLASSES: 1920		NATIVE WHITE: 1920						FOREIGN-BORN WHITE: 1920		NEGRO: 1920		INDIAN, CHINESE, JAPANESE, AND ALL OTHER: 1920	
			Native parentage.		Foreign parentage.		Mixed parentage.							
	Male.	Female.	Male.	Female.	Male.	Female.	Male.	Female.	Male.	Female.	Male.	Female.	Male.	Female.
All ages, number	**1,444,823**	**1,451,009**	**828,637**	**814,060**	**8,522**	**7,849**	**6,946**	**6,914**	**10,004**	**6,182**	**590,443**	**615,922**	**271**	**82**
Under 5 years	183,073	180,156	109,724	105,468	729	724	595	588	17	19	71,995	73,337	13	20
Under 1 year	36,768	36,202	22,731	21,712	145	118	111	122	1	1	13,778	14,244	2	5
5 to 9 years	192,496	189,877	108,651	105,732	923	851	586	581	64	58	82,266	82,640	6	15
10 to 14 years	184,453	180,859	103,243	99,266	803	774	557	621	173	148	79,666	80,038	11	12
15 to 19 years	148,830	158,719	83,947	85,394	690	643	572	566	327	333	63,279	71,777	15	6
20 to 24 years	127,671	145,143	70,871	76,081	926	692	685	615	807	487	54,366	67,259	16	9
25 to 29 years	108,648	121,725	63,300	66,407	886	665	634	688	1,213	634	42,587	53,327	28	4
30 to 34 years	86,699	94,050	53,533	54,423	612	495	536	607	1,200	696	30,789	37,827	29	2
35 to 39 years	91,259	94,241	53,506	51,574	535	540	567	642	1,271	729	35,351	40,751	29	5
40 to 44 years	69,020	71,457	42,637	41,116	483	480	540	460	1,027	659	24,318	28,740	15	2
45 to 49 years	66,753	59,096	36,683	33,462	525	519	439	405	955	568	28,129	24,141	22	1
50 to 54 years	61,215	44,960	29,920	24,955	471	479	404	356	888	509	29,490	18,657	42	4
55 to 59 years	35,815	30,441	20,481	19,083	339	350	256	252	649	397	14,070	10,358	20	1
60 to 64 years	35,443	28,682	20,694	18,323	284	310	242	225	544	284	13,662	9,539	17	1
65 to 69 years	23,898	20,871	14,492	13,533	160	167	142	126	339	240	8,760	6,305	5	.....
70 to 74 years	15,043	14,507	9,332	9,454	85	81	108	83	246	196	5,270	4,693	2	.....
75 to 79 years	7,613	8,267	4,538	5,532	49	48	47	56	173	120	2,805	2,511	1	.....
80 to 84 years	3,222	4,239	1,688	2,450	16	23	22	24	54	69	1,442	1,673	.....	.....
85 to 89 years	1,240	1,752	595	987	4	5	12	10	37	20	592	730	.....	.....
90 to 94 years	434	673	135	239	1	1	2	8	9	5	287	420	.....	.....
95 to 99 years	167	232	31	64	1	1	.....	.....	3	4	132	163	.....	.....
100 years and over	158	295	9	20	.....	.....	.....	.....	.....	.....	149	275	.....	.....
Age unknown	1,673	1,267	627	497	.....	1	.....	1	8	7	1,038	761	.....	.....
All ages, per cent	100.0	100.0	100.0	100.0	100.0	100.0	100.0	100.0	100.0	100.0	100.0	100.0	100.0	.....
Under 5 years	12.7	12.4	13.2	13.0	8.6	9.2	8.6	8.5	0.2	0.3	12.2	11.9	4.8	.....
Under 1 year	2.5	2.5	2.7	2.7	1.7	1.5	1.6	1.8	(1)	(1)	2.3	2.3	0.7	.....
5 to 9 years	13.3	13.1	13.1	13.0	10.8	10.8	8.4	8.4	0.6	0.9	13.9	13.4	2.2	.....
10 to 14 years	12.8	12.5	12.5	12.2	9.4	9.9	8.0	9.0	1.7	2.4	13.5	13.0	4.1	.....
15 to 19 years	10.3	10.9	10.1	10.5	8.1	8.2	8.2	8.2	3.3	5.4	10.7	11.7	5.5	.....
20 to 24 years	8.8	10.0	8.6	9.3	10.9	8.8	9.9	8.9	8.1	7.9	9.2	10.9	5.9	.....
25 to 29 years	7.5	8.4	7.6	8.2	10.4	8.5	9.1	10.0	12.1	10.3	7.2	8.7	10.3	.....
30 to 34 years	6.0	6.5	6.5	6.7	7.2	6.3	7.7	8.8	12.0	11.3	5.2	6.1	10.7	.....
35 to 39 years	6.3	6.5	6.5	6.3	6.3	6.9	8.2	9.3	12.7	11.8	6.0	6.6	10.7	.....
40 to 44 years	4.8	4.9	5.1	5.1	5.7	6.1	7.8	6.7	10.3	10.7	4.1	4.7	5.5	.....
45 to 49 years	4.6	4.1	4.4	4.1	6.2	6.6	6.3	5.9	9.5	9.2	4.8	3.9	8.1	.....
50 to 54 years	4.2	3.1	3.6	3.1	5.5	6.1	5.8	5.1	8.9	8.2	5.0	3.0	15.5	.....
55 to 59 years	2.5	2.1	2.5	2.3	4.0	4.5	3.7	3.6	6.5	6.4	2.4	1.7	7.4	.....
60 to 64 years	2.5	2.0	2.5	2.3	3.3	3.9	3.5	3.3	5.4	4.6	2.3	1.5	6.3	.....
65 to 74 years	2.7	2.4	2.9	2.8	2.9	3.2	3.6	3.0	5.8	7.1	2.4	1.8	2.6	.....
75 to 84 years	0.7	0.9	0.8	1.0	0.8	0.9	1.0	1.2	2.3	3.1	0.7	0.7	0.4	.....
85 to 94 years	0.1	0.2	0.1	0.2	0.1	0.1	0.2	0.3	0.5	0.4	0.1	0.2	.....	.....
95 years and over	(1)	(1)	(1)	(1)	(1)	(1)	.....	.....	(1)	0.1	(1)	0.1	.....	.....
Age unknown	0.1	0.1	0.1	0.1	.....	(1)	.....	(1)	0.1	0.1	0.2	0.1	.....	.....
Year of age (1–24).														
1 year	34,759	34,272	21,262	20,589	124	131	138	131	5	4	13,226	13,416	4	1
2 years	35,553	35,151	21,227	20,343	152	169	114	104	1	5	14,057	14,525	2	5
3 years	38,081	37,970	22,448	21,988	147	170	106	109	3	4	15,376	15,695	1	4
4 years	37,912	36,561	22,056	20,836	161	136	126	122	7	5	15,558	15,457	4	5
5 years	39,028	38,374	22,731	21,845	191	184	113	116	8	9	15,983	16,217	2	3
6 years	40,188	40,103	22,413	21,827	199	174	129	107	13	6	17,433	17,984	1	5
7 years	38,896	38,262	21,848	21,397	182	174	115	106	7	15	16,741	16,567	3	3
8 years	38,934	38,382	21,702	21,172	174	154	121	114	13	17	16,924	16,924	.....	1
9 years	35,450	34,756	19,957	19,491	177	165	108	138	23	11	15,185	14,948	.....	3
10 years	40,228	38,801	22,443	21,403	187	170	121	120	21	23	17,453	16,992	3	3
11 years	34,125	33,863	20,028	19,862	159	169	117	108	30	18	13,788	13,703	3	3
12 years	39,488	38,204	21,171	20,053	168	159	103	136	33	28	18,012	17,827	1	1
13 years	34,112	34,473	19,083	18,786	164	124	99	144	44	36	14,720	15,382	2	1
14 years	36,500	35,518	20,518	19,072	125	152	117	113	45	43	15,693	16,134	2	4
15 years	30,555	31,368	17,385	17,065	131	138	106	95	45	58	12,886	14,012	2	.....
16 years	30,046	33,997	17,693	18,442	121	130	111	131	53	58	12,964	15,234	4	2
17 years	28,490	30,327	16,288	16,598	131	112	106	107	61	63	11,902	13,446	2	1
18 years	30,698	33,187	16,801	17,450	133	127	109	120	80	77	13,571	15,410	4	3
19 years	28,141	29,840	15,780	15,839	174	136	140	113	88	77	11,956	13,675	3	.....
20 years	24,211	31,552	13,361	15,657	169	118	115	107	104	88	10,458	15,579	4	3
21 years	27,065	27,211	15,563	14,958	181	120	135	110	134	84	11,048	11,938	4	1
22 years	26,444	30,497	14,245	15,747	187	163	153	138	166	111	11,691	14,337	2	1
23 years	25,122	28,317	13,754	14,991	175	140	150	123	178	112	10,863	12,950	2	1
24 years	24,829	27,566	13,948	14,728	214	151	132	137	225	92	10,306	12,455	4	3

[1] Less than one-tenth of 1 per cent.

TABLE 15.—MARITAL CONDITION OF THE POPULATION 15 YEARS OF AGE AND OVER, FOR THE STATE: 1920, 1910, AND 1900.

[Per cent not shown where base is less than 100.]

CENSUS YEAR, CLASS OF POPULATION, AND AGE PERIOD.	MALES 15 YEARS OF AGE AND OVER.								FEMALES 15 YEARS OF AGE AND OVER.							
	Total.[1]	Single.		Married.		Widowed.		Divorced.	Total.[1]	Single.		Married.		Widowed.		Divorced.
		Number.	Per cent.	Number.	Per cent.	Number.	Per cent.			Number.	Per cent.	Number.	Per cent.	Number.	Per cent.	
1920																
All classes—15 years and over.	884,801	283,338	32.0	554,356	62.7	42,314	4.8	3,242	900,117	225,856	25.1	551,522	61.3	115,829	12.9	5,926
15 to 19 years	148,830	140,497	94.4	7,910	5.3	195	0.1	52	158,719	122,291	77.0	34,631	21.8	1,368	0.9	340
20 to 24 years	127,671	70,707	55.4	54,793	42.9	1,380	1.1	420	145,143	47,746	32.9	90,798	62.6	5,197	3.6	1,210
25 to 34 years	195,347	44,424	22.7	145,181	74.3	4,468	2.3	946	215,775	29,806	13.8	169,538	78.6	14,247	6.6	1,986
35 to 44 years	160,279	14,968	9.3	137,930	86.1	6,447	4.0	737	165,698	12,567	7.6	131,436	79.3	20,194	12.2	1,383
45 to 54 years	127,068	7,232	5.7	111,516	87.1	8,478	6.6	625	104,056	6,066	5.8	74,540	71.6	22,675	21.8	657
55 to 64 years	71,258	3,186	4.5	59,423	83.4	8,286	11.6	298	59,123	3,554	6.0	33,832	57.2	21,431	36.2	234
65 years and over	51,775	1,897	3.7	36,686	70.9	12,938	25.0	156	50,336	3,514	7.0	16,116	32.0	30,467	60.5	103
Age unknown	1,673	427	25.5	908	54.3	122	7.3	8	1,267	312	24.6	631	49.8	250	19.7	13
Native white—Native parentage:																
15 years and over [2]	507,019	168,787	33.3	315,461	62.2	20,631	4.1	1,472	503,594	133,336	26.5	313,576	62.3	53,941	10.7	2,296
15 to 19 years	83,947	80,142	95.5	3,640	4.3	68	0.1	18	85,394	67,587	79.1	17,291	20.2	358	0.4	111
20 to 24 years	70,871	43,194	60.9	26,820	37.8	494	0.7	176	76,081	28,187	37.0	46,029	60.5	1,344	1.8	436
25 to 34 years	116,833	28,443	24.3	85,984	73.6	1,830	1.6	433	120,830	18,960	15.7	96,565	79.9	4,480	3.7	750
35 to 44 years	96,143	9,210	9.6	83,613	87.0	2,879	3.0	368	92,690	8,541	9.2	76,107	82.1	7,442	8.0	538
45 to 54 years	66,603	4,271	6.4	58,373	87.6	3,643	5.5	266	58,417	4,367	7.5	43,701	74.8	10,038	17.2	266
55 to 64 years	41,175	2,087	5.1	34,646	84.1	4,273	10.4	138	37,406	2,718	7.3	22,546	60.3	11,975	32.0	128
65 years and over	30,820	1,220	4.0	22,097	71.7	7,392	24.0	69	32,279	2,824	8.7	11,102	34.4	18,229	56.5	55
Native white—For. or mixed par.:																
15 years and over [2]	11,275	4,667	41.4	6,077	53.9	462	4.1	60	10,624	3,457	32.5	5,636	53.0	1,477	13.9	51
15 to 19 years	1,262	1,248	98.9	14	1.1	.....	.....	.....	1,209	1,106	91.5	102	8.4	.....	.....	1
20 to 24 years	1,611	1,334	82.8	273	16.9	1	0.1	2	1,307	714	54.6	570	43.6	18	1.4	5
25 to 34 years	2,668	1,211	45.4	1,403	52.6	33	1.2	17	2,455	650	26.5	1,698	69.2	88	3.6	17
35 to 44 years	2,125	434	20.4	1,614	76.0	66	3.1	10	2,122	445	21.0	1,483	69.9	181	8.5	13
45 to 54 years	1,830	263	14.3	1,467	79.8	92	5.0	16	1,759	269	15.3	1,117	63.5	364	20.7	9
55 to 64 years	1,121	126	11.2	854	76.2	130	11.6	9	1,137	185	16.3	514	45.2	433	38.1	4
65 years and over	649	51	7.9	452	69.6	140	21.6	6	633	88	13.9	151	23.9	392	61.9	2
Native white—Foreign parentage:																
15 years and over [2]	6,067	2,700	44.5	3,067	50.6	260	4.3	33	5,500	1,863	33.9	2,813	51.1	801	14.6	20
15 to 19 years	690	684	99.1	6	0.9	.....	.....	.....	643	594	92.4	49	7.6	.....	.....	.....
20 to 24 years	926	777	83.9	146	15.8	.....	.....	2	692	395	57.1	285	41.2	10	1.4	2
25 to 34 years	1,498	717	47.9	754	50.3	18	1.2	7	1,160	312	26.9	810	69.8	29	2.5	7
35 to 44 years	1,018	235	23.1	745	73.2	34	3.3	3	1,020	240	23.5	684	67.1	93	9.1	3
45 to 54 years	996	170	17.1	756	75.9	60	6.0	9	998	164	16.4	624	62.5	206	20.6	4
55 to 64 years	623	86	13.8	449	72.1	79	12.7	7	660	114	17.3	289	43.8	253	38.3	3
65 years and over	316	31	9.8	211	66.8	69	21.8	5	326	44	13.5	72	22.1	209	64.1	1
Native white—Mixed parentage:																
15 years and over [2]	5,208	1,967	37.8	3,010	57.8	202	3.9	27	5,124	1,594	31.1	2,823	55.1	676	13.2	31
15 to 19 years	572	564	98.6	8	1.4	.....	.....	.....	566	512	90.5	53	9.4	.....	.....	1
20 to 24 years	685	557	81.3	127	18.5	1	0.1	.....	615	319	51.9	285	46.3	8	1.3	3
25 to 34 years	1,170	494	42.2	649	55.5	15	1.3	10	1,295	338	26.1	888	68.6	59	4.6	10
35 to 44 years	1,107	199	18.0	869	78.5	32	2.9	7	1,102	205	18.6	799	72.5	88	8.0	10
45 to 54 years	843	93	11.0	711	84.3	32	3.8	7	761	105	13.8	493	64.8	158	20.8	5
55 to 64 years	498	40	8.0	405	81.3	51	10.2	2	477	71	14.9	225	47.2	180	37.7	1
65 years and over	333	20	6.0	241	72.4	71	21.3	1	307	44	14.3	79	25.7	183	59.6	1
Foreign-born white:																
15 years and over [2]	9,750	3,085	31.6	5,996	61.5	602	6.2	44	5,957	976	16.4	3,932	66.0	1,033	17.3	11
15 to 19 years	327	323	98.8	4	1.2	.....	.....	.....	333	295	88.6	38	11.4	.....	.....	.....
20 to 24 years	807	679	84.1	123	15.2	1	0.1	1	487	181	37.2	299	61.4	7	1.4	.....
25 to 34 years	2,413	1,212	50.2	1,169	48.4	20	0.8	5	1,330	184	13.8	1,091	82.0	52	3.9	2
35 to 44 years	2,298	480	20.9	1,728	75.2	76	3.3	12	1,388	110	7.9	1,186	85.4	84	6.1	6
45 to 54 years	1,843	217	11.8	1,492	81.0	115	6.2	15	1,077	93	8.6	793	73.6	190	17.6	.....
55 to 64 years	1,193	104	8.7	946	79.3	130	10.9	8	681	47	6.9	383	56.2	249	36.6	2
65 years and over	861	68	7.9	529	61.4	260	30.2	3	654	64	9.8	139	21.3	449	68.7	1
Negro:																
15 years and over [2]	356,516	106,681	29.9	226,716	63.6	20,604	5.8	1,665	379,907	88,081	23.2	228,351	60.1	59,376	15.6	3,568
15 to 19 years	63,279	58,769	92.9	4,252	6.7	127	0.2	34	71,777	53,299	74.3	17,198	24.0	1,010	1.4	228
20 to 24 years	54,366	25,488	46.9	27,573	50.7	884	1.6	241	67,259	18,662	27.7	43,893	65.3	3,828	5.7	769
25 to 34 years	73,376	13,525	18.4	56,603	77.1	2,583	3.5	491	91,154	10,022	11.0	70,179	77.0	9,626	10.6	1,208
35 to 44 years	59,609	4,825	8.1	50,963	85.4	3,423	5.7	347	69,491	3,471	5.0	52,653	75.8	12,487	18.0	826
45 to 54 years	57,619	2,458	4.3	50,147	87.0	4,625	8.0	327	42,798	1,337	3.1	28,925	67.6	12,082	28.2	382
55 to 64 years	27,732	857	3.1	22,957	82.8	3,748	13.5	143	19,897	604	3.0	10,387	52.2	8,774	44.1	100
65 years and over	19,437	554	2.9	13,606	70.0	5,144	26.5	78	16,770	538	3.2	4,724	28.2	11,397	68.0	45
Indian—15 years and over	49	24	.....	20	.....	5	.....	.....	26	5	.....	19	.....	2	.....	.....
Chinese—15 years and over	176	84	47.7	80	45.5	10	5.7	1	8	1	.....	7	.....	.....	.....	.....
Japanese—15 years and over	9	8	.....	1	.....	.....	.....	.....	.....	.....	.....	.....	.....	.....	.....	.....
All other—15 years and over	7	2	.....	5	.....	.....	.....	.....	1	.....	.....	1	.....	.....	.....	.....
1910																
All classes—15 years and over	779,784	266,405	34.2	470,746	60.4	37,164	4.8	2,209	790,110	209,221	26.5	475,941	60.2	98,502	12.5	4,250
Native white:																
Native parentage	422,261	149,496	35.4	254,300	60.2	16,215	3.8	876	420,617	117,609	28.0	257,544	61.2	43,030	10.2	1,470
Foreign or mixed parentage	9,256	4,181	45.2	4,646	50.2	375	4.1	29	9,057	3,326	36.7	4,487	49.5	1,176	13.0	43
Foreign-born white	9,086	3,132	34.5	5,335	58.7	544	6.0	23	5,177	812	15.7	3,284	63.4	1,064	20.6	11
Negro	338,942	109,458	32.3	206,386	60.9	20,017	5.9	1,281	355,224	87,461	24.6	210,607	59.3	53,229	15.0	2,726
Indian	26	11	.....	13	.....	2	.....	.....	28	10	.....	16	.....	2	.....	.....
Chinese	210	125	59.5	65	31.0	11	5.2	.....	6	3	.....	3	.....	.....	.....	.....
Japanese	3	2	.....	1	.....	.....	.....	.....	1	.....	.....	.....	.....	1	.....	.....
All other	.....	.....	.....	.....	.....	.....	.....	.....	.....	.....	.....	.....	.....	.....	.....	.....
1900																
All classes—15 years and over	641,427	239,342	37.3	369,358	57.6	28,042	4.4	1,426	658,042	191,774	29.1	373,122	56.7	88,099	13.4	3,397
Native white:																
Native parentage	338,368	130,706	38.6	194,211	57.4	11,823	3.5	485	343,027	106,208	31.0	196,305	57.2	38,801	11.3	968
Foreign or mixed parentage	8,247	3,754	45.5	4,121	50.0	323	3.9	18	8,597	3,282	38.2	4,171	48.5	1,094	12.7	32
Foreign-born white	6,998	1,824	26.1	4,560	65.2	572	8.2	15	4,471	757	16.9	2,616	58.5	1,085	24.3	8
Negro	287,619	102,919	35.8	166,418	57.9	15,319	5.3	908	301,937	81,524	27.0	170,025	56.3	47,117	15.6	2,389
Indian	9	5	.....	3	.....	1	.....	.....	6	1	.....	3	.....	2	.....	.....
Chinese	185	133	71.9	45	24.3	4	2.2	.....	4	2	.....	2	.....	.....	.....	.....
Japanese	1	1	.....	.....	.....	.....	.....	.....	.....	.....	.....	.....	.....	.....	.....	.....

[1] Total includes persons whose marital condition was not reported.

[2] Totals include persons of unknown age.

TABLE 16.—TOTAL, WHITE, AND NEGRO POPULATION, WITH STATE OF BIRTH FOR NATIVES, FOR THE STATE: 1920.

NATIVITY AND STATE OF BIRTH.	All classes: [1] 1920	White: 1920	Negro: 1920	PER CENT DISTRIBUTION OF TOTAL. All classes. 1920	All classes. 1910	White. 1920	White. 1910	Negro. 1920	Negro. 1910	PER CENT DISTRIBUTION OF NATIVE WHITE. 1920	1910
Total population	**2,895,832**	**1,689,114**	**1,206,365**	**100.0**	**100.0**	**100.0**	**100.0**	**100.0**	**100.0**	.....	.....
Native	2,879,268	1,672,928	1,206,149	99.4	99.4	99.0	98.9	100.0	100.0	100.0	100.0
Born in—											
Georgia	2,595,423	1,471,937	1,123,394	89.6	90.6	87.1	88.5	93.1	93.2	88.0	89.4
South Carolina	75,171	37,097	38,068	2.6	2.8	2.2	2.5	3.2	3.1	2.2	2.6
Alabama	66,998	48,768	18,227	2.3	1.6	2.9	2.0	1.5	1.1	2.9	2.1
North Carolina	29,118	21,935	7,148	1.0	1.1	1.3	1.3	0.6	0.9	1.3	1.3
Florida	23,498	14,045	9,452	0.8	0.6	0.8	0.6	0.8	0.6	0.8	0.6
Tennessee	22,040	20,494	1,546	0.8	0.6	1.2	1.0	0.1	0.1	1.2	1.0
Virginia	7,592	5,010	2,582	0.3	0.3	0.3	0.3	0.2	0.4	0.3	0.3
New York	6,225	6,077	138	0.2	0.2	0.4	0.3	(2)	(2)	0.4	0.3
Kentucky	4,727	4,497	230	0.2	0.1	0.3	0.2	(2)	(2)	0.3	0.2
Mississippi	4,574	3,716	858	0.2	0.1	0.2	0.1	0.1	0.1	0.2	0.1
Ohio	4,197	4,027	170	0.1	0.1	0.2	0.2	(2)	(2)	0.2	0.2
Pennsylvania	4,177	3,990	187	0.1	0.1	0.2	0.2	(2)	(2)	0.2	0.2
Texas	4,139	3,910	229	0.1	0.1	0.2	0.2	(2)	(2)	0.2	0.2
Other states	26,790	24,903	1,847	0.9	0.7	1.5	1.1	0.2	0.1	1.5	1.1
Other native [3]	4,599	2,522	2,073	0.2	0.3	0.1	0.3	0.2	0.3	0.2	0.3
Foreign born	16,564	16,186	216	0.6	0.6	1.0	1.1	(2)	(2)	.....	.....

[1] Includes Indians, Chinese, Japanese, and all other; see Table 1. [2] Less than one-tenth of 1 per cent.
[3] Comprises persons born in the United States, state of birth not reported; persons born in outlying possessions, or at sea under United States flag; and persons of foreign birth whose parents were American citizens temporarily absent from the United States.

TABLE 17.—COUNTRY OF BIRTH OF THE FOREIGN-BORN POPULATION, WITH CITIZENSHIP OF THE FOREIGN-BORN WHITE, FOR THE STATE: 1920.

[See also Tables 5, 6, and 12. Per cent not shown where base is less than 100.]

COUNTRY OF BIRTH.	TOTAL FOREIGN BORN. Both sexes. Number.	Both sexes. Per cent distribution.	Male.	Female.	FOREIGN-BORN WHITE. Total.	Naturalized. Number.	Naturalized. Per cent.	Having first papers.	Alien.	Citizenship not reported.	FOREIGN-BORN WHITE 21 YEARS OF AGE AND OVER. Total.	Naturalized. Number.	Naturalized. Per cent.
Total	**16,564**	**100.0**	**10,334**	**6,230**	**16,186**	**8,846**	**54.7**	**1,083**	**4,506**	**1,751**	**14,855**	**8,316**	**56.0**
Russia	3,452	20.8	1,985	1,467	3,452	2,157	62.5	255	831	209	3,056	1,946	63.7
Germany	1,936	11.7	1,232	704	1,936	1,319	68.1	118	291	208	1,902	1,304	68.6
England	1,610	9.7	918	692	1,593	844	53.0	70	389	290	1,468	800	54.5
Greece	1,473	8.9	1,198	275	1,473	403	27.4	105	884	81	1,347	380	28.2
Ireland	1,112	6.7	559	553	1,112	656	59.0	39	192	225	1,088	652	59.9
Canada	965	5.8	504	461	955	486	50.9	41	228	200	844	453	53.7
Poland	917	5.5	574	343	917	632	68.9	73	162	50	821	558	68.0
Italy	700	4.2	514	186	700	299	42.7	72	298	31	640	280	43.8
Scotland	530	3.2	335	195	530	272	51.3	45	111	102	500	262	52.4
Syria	473	2.9	282	191	473	176	37.2	39	216	42	424	165	38.9
Austria	401	2.4	276	125	401	200	49.9	28	139	34	373	190	50.9
France	376	2.3	181	195	376	230	61.2	17	86	43	341	206	60.4
Sweden	299	1.8	191	108	299	177	59.2	14	71	37	288	174	60.4
Hungary	246	1.5	141	105	246	146	59.3	24	62	14	235	139	59.1
West Indies [1]	223	1.3	162	61	89	32	.....	4	35	18	66	29	.....
Switzerland	161	1.0	103	58	161	108	67.1	6	25	22	157	107	68.2
All other countries	1,690	10.2	1,179	511	1,473	709	48.1	133	486	145	1,305	671	51.4

[1] Except possessions of the United States.

TABLE 18.—YEAR OF IMMIGRATION OF THE FOREIGN-BORN POPULATION, FOR THE STATE: 1920.

SEX.	Total foreign born: 1920	YEAR OF IMMIGRATION. 1918–1919	1916–1917	1911–1915	1906–1910	1901–1905	1900 or earlier.	Year not reported.	PER CENT OF TOTAL ARRIVING IN— 1918–1919	1916–1917	1911–1915	1906–1910	1901–1905	1900 or earlier.	Year not reported.
Both sexes	**16,564**	**315**	**261**	**2,089**	**2,594**	**2,006**	**6,456**	**2,843**	**1.9**	**1.6**	**12.6**	**15.7**	**12.1**	**39.0**	**17.2**
Male	10,334	147	172	1,373	1,705	1,309	4,085	1,543	1.4	1.7	13.3	16.5	12.7	39.5	14.9
Female	6,230	168	89	716	889	697	2,371	1,300	2.7	1.4	11.5	14.3	11.2	38.1	20.9

TABLE 19.—FOREIGN-BORN WHITE POPULATION UNABLE TO SPEAK ENGLISH, FOR THE STATE: 1920.

SEX.	FOREIGN-BORN WHITE 10 YEARS OF AGE AND OVER: 1920. Total number.	Unable to speak English. Number.	Unable to speak English. Per cent.	FOREIGN-BORN WHITE 21 YEARS OF AGE AND OVER: 1920. Total number.	Unable to speak English. Number.	Unable to speak English. Per cent.
Both sexes	**16,028**	**285**	**1.8**	**14,855**	**269**	**1.8**
Male	9,923	141	1.4	9,319	136	1.5
Female	6,105	144	2.4	5,536	133	2.4

TABLE 20.—SCHOOL ATTENDANCE, BY AGE PERIODS, FOR THE STATE: 1920.

[See also Table 2.]

CLASS OF POPULATION AND SEX.	Total number of persons attending school: 1920	PERSONS 7 TO 13 YEARS OF AGE.			PERSONS 14 AND 15 YEARS OF AGE.			PERSONS 16 AND 17 YEARS OF AGE.			PERSONS 18 TO 20 YEARS OF AGE.			OTHERS ATTENDING SCHOOL.	
		Total number.	Attending school.		Total number.	Attending school.		Total number.	Attending school.		Total number.	Attending school.		Under 7 years of age.	21 years of age and over.
			Number.	Per cent.		Number.	Per cent.		Number.	Per cent.		Number.	Per cent.		
All classes	624,776	517,974	409,754	79.1	133,941	90,718	67.7	123,760	49,133	39.7	177,629	20,781	11.7	49,264	5,126
Male	306,732	261,233	204,151	78.1	67,055	43,322	64.6	59,436	22,073	37.1	83,050	9,912	11.9	24,191	3,083
Female	318,044	256,741	205,603	80.1	66,886	47,396	70.9	64,324	27,060	42.1	94,579	10,869	11.5	25,073	2,043
Native white:															
Native parentage	386,417	288,486	247,712	85.9	74,040	56,680	76.6	69,021	33,185	48.1	94,888	14,831	15.6	30,433	3,576
Male	194,977	146,232	125,120	85.6	37,903	28,727	75.8	33,981	16,159	47.6	45,942	7,576	16.5	15,133	2,262
Female	191,440	142,254	122,592	86.2	36,137	27,953	77.4	35,040	17,026	48.6	48,946	7,255	14.8	15,300	1,314
Foreign parentage	3,421	2,326	2,216	95.3	546	467	85.5	494	241	48.8	857	109	12.7	319	69
Male	1,766	1,211	1,148	94.8	256	219	85.5	252	109	43.3	476	69	14.5	162	59
Female	1,655	1,115	1,068	95.8	290	248	85.5	242	132	54.5	381	40	10.5	157	10
Mixed parentage	2,552	1,650	1,553	94.1	431	357	82.8	455	242	53.2	704	148	21.0	177	75
Male	1,268	784	740	94.4	223	179	80.3	217	101	46.5	364	85	23.4	102	61
Female	1,284	866	813	93.9	208	178	85.6	238	141	59.2	340	63	18.5	75	14
Foreign-born white	691	319	286	89.7	191	152	79.6	235	101	43.0	514	52	10.1	9	91
Male	389	171	155	90.6	90	73	.....	114	47	41.2	272	29	10.7	5	80
Female	302	148	131	88.5	101	79	78.2	121	54	44.6	242	23	9.5	4	11
Negro	231,680	225,166	157,977	70.2	58,725	33,060	56.3	53,546	15,364	28.7	80,649	5,640	7.0	18,325	1,314
Male	108,325	112,823	76,983	68.2	28,579	14,124	49.4	24,866	5,657	22.7	35,985	2,152	6.0	8,789	620
Female	123,355	112,343	80,994	72.1	30,146	18,936	62.8	28,680	9,707	33.8	44,664	3,488	7.8	9,536	694

TABLE 21.—SCHOOL ATTENDANCE, BY SINGLE YEARS FROM 5 TO 20, FOR THE STATE: 1920.

[See also Table 2. Per cent not shown where base is less than 100.]

YEAR OF AGE.	NUMBER AND PER CENT OF TOTAL AT SPECIFIED AGE ATTENDING SCHOOL: 1920															
	All classes.						Native white.						Foreign-born white.		Negro.	
	Both sexes.		Male.		Female.		Native parentage.		Foreign parentage.		Mixed parentage.					
	Number.	Per cent.	Number.	Per cent.	Number.	Per cent.	Number.	Per cent.	Number.	Per cent.	Number.	Per cent.	Number.	Per cent.	Number.	Per cent.
5 years	7,478	9.7	3,646	9.3	3,832	10.0	4,522	10.1	46	12.3	26	11.4	1	.....	2,883	9.0
6 years	41,161	51.3	20,223	50.3	20,938	52.2	25,535	57.7	270	72.4	149	63.1	8	.....	15,198	42.9
7 years	54,861	71.1	27,487	70.7	27,374	71.5	33,687	77.9	318	89.3	196	88.7	20	.....	20,638	62.0
8 years	59,422	76.9	29,802	76.5	29,620	77.2	35,831	83.6	309	94.2	219	93.2	28	.....	23,034	68.1
9 years	55,780	79.5	27,935	78.8	27,845	80.1	33,795	85.7	324	94.7	229	93.1	28	.....	21,403	71.0
10 years	64,957	82.2	32,763	81.4	32,194	83.0	39,017	88.8	348	97.5	223	94.6	37	.....	25,324	73.5
11 years	56,803	83.5	28,201	82.6	28,602	84.5	35,705	89.5	320	97.6	216	96.0	48	.....	20,512	74.6
12 years	63,139	81.3	31,500	79.8	31,639	82.8	36,507	88.6	317	96.9	229	95.8	51	.....	26,035	72.6
13 years	54,792	79.9	26,463	77.6	28,329	82.2	33,170	87.6	280	97.2	236	97.1	74	.....	21,031	69.9
14 years	52,135	72.4	25,314	69.4	26,821	75.5	32,069	81.0	250	90.3	205	89.1	76	.....	19,533	61.4
15 years	38,583	62.3	18,008	58.9	20,575	65.6	24,611	71.4	217	80.7	152	75.6	76	73.8	13,527	50.3
16 years	36,430	46.9	13,490	43.6	16,940	49.8	20,123	55.7	144	57.4	149	61.6	57	51.4	9,957	35.3
17 years	18,703	31.8	8,583	30.1	10,120	33.4	13,062	39.7	97	39.0	93	43.7	44	35.5	5,407	21.3
18 years	11,468	18.0	5,372	17.5	6,096	18.4	8,063	23.5	44	16.9	71	31.0	27	17.2	3,263	11.3
19 years	6,190	10.7	3,008	10.7	3,182	10.7	4,475	14.2	42	13.5	51	20.2	13	7.9	1,669	6.3
20 years	3,123	5.6	1,532	6.3	1,591	5.0	2,293	7.9	23	8.0	26	11.7	12	6.3	768	2.9

TABLE 22.—ILLITERACY OF THE POPULATION 10 YEARS OF AGE AND OVER, BY AGE PERIODS, FOR THE STATE: 1920.

[See also Table 4.]

SEX AND AGE PERIOD.	ALL CLASSES: 1920			NATIVE WHITE.									FOREIGN-BORN WHITE.			NEGRO.		
				Native parentage.			Foreign parentage.			Mixed parentage.								
	Total number.	Illiterate.		Total number.	Illiterate.		Total number.	Illiterate.		Total number.	Illiterate.		Total number.	Illiterate.		Total number.	Illiterate.	
		Number.	Per cent.		Number.	Per cent.		Number.	Per cent.		Number.	Per cent.		Number.	Per cent.		Number.	Per cent.
10 years and over	2,150,230	328,838	15.3	1,213,122	66,537	5.5	13,144	68	0.5	11,510	191	1.7	16,028	861	5.4	896,127	261,115	29.1
Male	1,069,254	173,254	16.2	610,262	36,735	6.0	6,870	33	0.5	5,765	124	2.2	9,923	408	4.1	436,182	135,897	31.2
Female	1,080,976	155,584	14.4	602,860	29,802	4.9	6,274	35	0.6	5,745	67	1.2	6,105	453	7.4	459,945	125,218	27.2
21 years and over	1,421,606	261,294	18.4	812,254	54,339	6.7	9,947	63	0.6	8,973	178	2.0	14,855	839	5.6	575,330	205,819	35.8
Male	711,760	131,003	18.4	409,711	28,899	7.1	5,208	31	0.6	4,521	117	2.6	9,319	401	4.3	282,779	101,505	35.9
Female	709,846	130,291	18.4	402,543	25,440	6.3	4,739	32	0.7	4,451	61	1.4	5,536	438	7.9	292,551	104,314	35.7
Both sexes:																		
10 to 14 years	365,312	29,938	8.2	202,509	5,616	2.8	1,577	1	0.1	1,178	5	0.4	321	6	1.9	159,704	24,305	15.2
15 to 24 years	580,363	63,798	11.0	316,293	10,944	3.5	2,951	5	0.2	2,438	16	0.7	1,954	53	2.7	256,681	52,771	20.6
25 to 34 years	411,122	49,791	12.1	237,963	9,493	4.0	2,658	16	0.6	2,465	14	0.6	3,743	217	5.8	164,530	40,039	24.3
35 to 44 years	325,977	52,012	16.0	188,833	10,558	5.6	2,038	7	0.3	2,209	32	1.4	3,686	212	5.8	129,160	41,194	31.9
45 to 54 years	232,024	56,084	24.2	125,020	10,545	8.4	1,994	11	0.6	1,604	47	2.9	2,920	165	5.7	100,417	45,298	45.1
55 to 64 years	130,381	38,792	29.8	78,581	9,702	12.3	1,283	12	0.9	975	37	3.8	1,874	104	5.5	47,629	28,929	60.7
65 years and over	102,111	37,669	36.9	63,099	9,588	15.2	642	16	2.5	640	40	6.3	1,515	103	6.8	36,207	27,917	77.1
Male:																		
10 to 14 years	184,453	18,479	10.0	103,243	3,465	3.4	803	1	0.1	557	4	0.7	173	2	1.2	79,666	15,004	18.8
15 to 24 years	276,501	38,719	14.0	154,818	6,994	4.5	1,616	2	0.1	1,257	8	0.6	1,134	27	2.4	117,645	31,683	26.9
25 to 34 years	195,347	25,730	13.2	116,833	5,564	4.8	1,498	7	0.5	1,170	8	0.7	2,413	109	4.5	73,376	20,030	27.3
35 to 44 years	160,279	24,086	15.0	96,143	5,829	6.1	1,018	.....	.....	1,107	22	2.0	2,298	106	4.6	59,669	18,121	30.4
45 to 54 years	127,968	28,305	22.1	66,603	5,633	8.5	996	7	0.7	843	28	3.3	1,843	79	4.3	57,619	22,541	39.1
55 to 64 years	71,258	19,367	27.2	41,175	4,811	11.7	623	6	1.0	498	23	4.6	1,193	44	3.7	27,732	14,476	52.2
65 years and over	51,775	18,168	35.1	30,820	4,387	14.2	316	10	3.2	333	31	9.3	861	40	4.6	19,437	13,695	70.5
Female:																		
10 to 14 years	180,859	11,459	6.3	99,266	2,151	2.2	774	.....	.....	621	1	0.2	148	4	2.7	80,038	9,301	11.6
15 to 24 years	303,862	25,079	8.3	161,475	3,950	2.4	1,335	3	0.2	1,181	8	0.7	820	26	3.2	139,036	21,088	15.2
25 to 34 years	215,775	24,061	11.2	120,830	3,929	3.3	1,160	9	0.8	1,295	6	0.5	1,330	108	8.1	91,154	20,009	22.0
35 to 44 years	165,698	27,926	16.9	92,690	4,729	5.1	1,020	7	0.7	1,102	10	0.9	1,388	106	7.6	69,491	23,073	33.2
45 to 54 years	104,056	27,779	26.7	58,417	4,912	8.4	998	4	0.4	761	19	2.5	1,077	86	8.0	42,798	22,757	53.2
55 to 64 years	59,123	19,425	32.9	37,406	4,891	13.1	660	6	0.9	477	14	2.9	681	60	8.8	19,897	14,453	72.6
65 years and over	50,336	19,501	38.7	32,279	5,201	16.1	326	6	1.8	307	9	2.9	654	63	9.6	16,770	14,222	84.8

TABLE 23.—COUNTRY OF ORIGIN AND MOTHER TONGUE OF THE FOREIGN WHITE STOCK, FOR THE STATE: 1920.

[Figures for country of origin relate to countries as constituted prior to the World War.]

COUNTRY OF ORIGIN.	Total foreign white stock: 1920	Foreign-born white—Birthplace of father.	NATIVE WHITE OF FOREIGN OR MIXED PARENTAGE.			
			Total.	Both parents foreign.	Father foreign.	Mother foreign.
Total	**46,417**	**16,186**	**30,231**	**16,371**	**10,858**	**3,002**
Northwestern Europe:						
England	5,043	1,642	3,401	837	1,860	704
Scotland	1,947	664	1,283	347	761	175
Wales	269	79	190	68	102	20
Ireland	6,607	1,214	5,393	2,515	2,232	646
Norway	331	128	203	83	103	17
Sweden	774	309	465	194	203	68
Denmark	308	132	176	58	111	7
Netherlands	235	82	153	43	93	17
Belgium	120	44	76	25	36	15
Luxemburg	12	7	5	1	4	.....
Switzerland	437	152	285	83	162	40
France	1,083	343	740	215	434	91
Central and Eastern Europe:						
Germany	8,547	2,146	6,401	3,349	2,555	497
Austria	1,254	620	634	370	207	57
Hungary	586	295	291	227	54	10
Russia	8,676	4,373	4,303	3,690	510	103
Finland	68	49	19	18	1	.....
Rumania	202	100	102	73	28	1
Bulgaria, Serbia, and Montenegro	33	23	10	2	8	.....
Turkey in Europe	54	35	19	15	4	.....
Southern Europe:						
Greece	2,026	1,433	593	468	124	1
Italy	1,391	693	698	445	227	26
Spain	262	129	133	49	68	16
Portugal	62	44	18	11	6	1
Europe, not specified	138	70	68	43	24	1
Asia:						
Turkey in Asia	1,085	553	532	458	71	3
All other countries	43	17	26	6	12	8
America:						
Canada—French	165	43	122	52	42	28
Canada—Other	1,912	600	1,312	269	668	375
Newfoundland	25	19	6	4	.....	2
West Indies [1]	156	59	97	7	66	24
Mexico	88	38	50	6	23	21
Central and South America	52	19	33	4	18	11
All other	109	32	77	19	41	17
Of mixed foreign parentage	2,317	.....	2,317	2,317	.....	.....

MOTHER TONGUE.	Total foreign white stock: 1920	Foreign-born white.	NATIVE WHITE OF FOREIGN OR MIXED PARENTAGE.			
			Total.	Both parents foreign.	Father foreign.	Mother foreign.
Total	**46,417**	**16,186**	**30,231**	**16,371**	**10,858**	**3,002**
English and Celtic	16,864	4,387	12,477	4,755	5,754	1,968
Germanic:						
German	9,435	2,485	6,950	3,695	2,724	531
Dutch and Frisian	292	98	194	59	112	23
Flemish	64	21	43	19	18	6
Scandinavian:						
Swedish	763	305	458	197	198	63
Norwegian	314	125	189	77	98	14
Danish	306	127	179	54	118	7
Latin and Greek:						
Italian	1,410	704	706	451	229	26
French	1,458	445	1,013	314	554	145
Spanish	520	272	248	73	121	54
Portuguese	77	51	26	11	14	1
Rumanian	149	78	71	48	23	.....
Greek	2,080	1,477	603	475	127	1
Slavic and Lettic:						
Polish	782	436	346	240	84	22
Czech	241	91	150	83	46	21
Slovak	83	43	40	37	3	.....
Russian [2]	3,524	1,682	1,842	1,591	212	39
Ruthenian	14	12	2	2	.....	.....
Slovenian	77	51	26	9	14	3
Serbo-Croatian	100	78	22	16	6	.....
Bulgarian	7	7	.....	.....	.....	.....
Slavic, not specified	.....	.....	.....	.....	.....	.....
Lithuanian and Lettish	63	42	21	14	4	3
Unclassified:						
Yiddish and Hebrew	4,867	2,385	2,482	2,172	252	58
Magyar	334	167	167	135	26	6
Finnish	61	32	29	11	16	2
Armenian	29	25	4	1	3	.....
Syrian and Arabic	1,016	506	510	450	58	2
Turkish	35	25	10	7	3	.....
Albanian	5	3	2	2	.....	.....
All other	.....	.....	.....	.....	.....	.....
Unknown	93	26	67	19	41	7
Of mixed mother tongue	1,354	.....	1,354	1,354	.....	.....

[1] Except possessions of the United States. [2] Probably includes a considerable proportion of Hebrews erroneously reported as of Russian mother tongue.

TABLE 24.—OWNERSHIP OF HOMES, FOR COUNTIES AND PLACES HAVING 10,000 INHABITANTS OR MORE: 1920.

COUNTY OR CITY.	Total homes.	Rented.	OWNED.				Tenure unknown.
			Total.	Free.	Encumbered.	Unknown.	
The state	**628,525**	**421,047**	**188,185**	**141,899**	**39,546**	**6,740**	**19,293**
COUNTIES.							
Appling	2,055	964	989	734	213	42	102
Atkinson	1,579	977	567	363	150	54	35
Bacon	1,265	616	591	403	185	3	58
Baker	1,816	1,431	349	249	96	4	36
Baldwin	3,338	2,251	986	818	143	25	101
Banks	2,324	1,591	708	548	149	11	25
Barrow	2,774	1,779	944	791	118	35	51
Bartow	5,117	3,392	1,612	1,298	269	45	113
Ben Hill	3,285	1,904	1,308	895	357	56	73
Berrien	3,273	2,007	1,203	948	239	16	63
Bibb	17,729	12,674	4,763	3,252	1,446	65	292
Bleckley	2,253	1,618	559	470	70	19	76
Brooks	5,041	2,963	1,526	1,153	348	25	552
Bryan	1,298	556	622	538	61	23	120
Bulloch	5,175	2,869	1,952	1,466	378	108	354
Burke	7,408	5,978	1,054	818	109	127	376
Butts	2,601	1,728	720	583	89	48	153
Calhoun	2,412	1,820	452	362	87	3	140
Camden	1,596	589	978	839	98	41	29
Campbell	2,514	1,559	882	691	180	11	73
Candler	1,822	1,047	609	423	105	81	166
Carroll	7,271	4,162	3,045	2,458	575	12	64
Catoosa	1,381	621	735	608	120	7	25
Charlton	964	425	508	403	104	1	31
Chatham	25,316	20,159	4,947	3,479	1,409	59	210
COUNTIES—con.							
Chattahoochee	838	644	184	154	25	5	10
Chattooga	2,872	1,972	869	686	131	52	31
Cherokee	3,775	1,980	1,712	1,469	239	4	83
Clarke	5,971	3,803	1,950	1,368	475	107	158
Clay	1,712	1,266	410	238	92	80	36
Clayton	2,337	1,497	765	651	82	32	75
Clinch	1,872	1,163	601	528	67	6	108
Cobb	6,584	3,639	2,793	2,050	655	88	152
Coffee	3,834	2,470	1,269	888	359	22	95
Colquitt	5,968	3,721	2,083	1,228	810	45	164
Columbia	2,453	1,771	529	381	80	68	153
Cook	2,255	1,335	858	579	209	70	62
Coweta	6,066	4,507	1,462	1,305	145	12	97
Crawford	1,803	1,210	534	401	123	10	59
Crisp	4,301	2,955	1,192	642	364	186	154
Dade	777	305	457	406	45	6	15
Dawson	922	422	482	455	23	4	18
Decatur	6,815	4,326	2,266	1,732	510	24	223
Dekalb	8,894	4,809	3,957	2,335	1,558	64	128
Dodge	4,597	2,867	1,460	935	430	95	270
Dooly	4,461	3,218	1,036	730	274	32	207
Dougherty	5,080	4,047	866	630	220	16	167
Douglas	2,177	1,226	892	669	194	29	59
Early	4,050	2,941	1,007	788	213	6	102
Echols	731	353	269	228	12	29	109

TABLE 24.—OWNERSHIP OF HOMES, FOR COUNTIES AND PLACES HAVING 10,000 INHABITANTS OR MORE: 1920—Con.

COUNTY OR CITY.	Total homes.	Rented.	OWNED.				Tenure unknown.
			Total.	Free.	Encumbered.	Unknown.	
COUNTIES—con.							
Effingham	2,214	1,097	1,042	792	185	65	75
Elbert	4,868	3,317	1,368	1,001	281	86	183
Emanuel	5,400	3,819	1,455	1,223	172	60	126
Evans	1,273	703	527	428	91	8	43
Fannin	2,415	911	1,473	1,435	28	10	31
Fayette	2,316	1,633	632	532	63	37	51
Floyd	8,035	5,752	2,701	2,047	608	46	182
Forsyth	2,412	1,278	1,113	903	204	6	21
Franklin	3,967	2,472	1,395	1,077	248	70	100
Fulton	55,508	40,368	14,347	7,588	6,476	283	793
Gilmer	1,750	601	1,110	1,039	48	23	39
Glascock	876	572	277	251	9	17	27
Glynn	4,697	2,985	1,576	1,251	281	44	136
Gordon	3,634	2,102	1,465	1,192	257	16	67
Grady	4,137	2,501	1,551	1,215	331	5	85
Greene	4,193	2,980	1,052	682	190	180	161
Gwinnett	6,226	3,825	2,328	1,917	336	75	73
Habersham	2,206	944	1,176	1,031	134	11	86
Hall	5,587	3,404	2,087	1,726	307	54	96
Hancock	3,767	2,706	815	621	110	84	246
Haralson	2,941	1,434	1,451	1,135	280	36	56
Harris	3,362	2,496	793	672	116	5	73
Hart	3,596	2,445	1,070	835	205	30	81
Heard	2,286	1,405	852	660	189	3	29
Henry	4,227	2,892	1,231	1,002	145	84	104
Houston	5,017	3,574	1,171	896	235	40	272
Irwin	2,582	1,707	751	463	253	35	124
Jackson	4,949	3,483	1,308	1,039	236	33	158
Jasper	3,691	2,716	747	592	105	50	228
Jeff Davis	1,434	751	623	427	187	9	60
Jefferson	4,751	3,398	1,113	800	157	156	240
Jenkins	3,354	2,641	626	523	83	20	87
Johnson	2,789	1,857	783	595	106	82	149
Jones	2,816	2,128	573	440	108	25	115
Laurens	8,236	5,612	2,273	1,668	524	81	351
Lee	2,630	2,178	343	233	97	13	109
Liberty	2,693	930	1,622	1,546	62	14	141
Lincoln	1,862	1,149	551	425	88	38	162
Lowndes	5,909	3,826	1,965	1,457	417	91	118
Lumpkin	1,120	472	630	589	12	29	18
McDuffie	2,546	1,883	588	506	67	15	75
McIntosh	1,156	220	901	893	6	2	35
Macon	4,000	2,802	918	762	133	23	289
Madison	3,737	2,634	1,046	874	121	51	57
Marion	1,610	994	593	435	149	9	23
Meriwether	5,609	4,080	1,421	1,227	190	4	108
Miller	1,912	1,324	527	387	129	11	61
Milton	1,426	741	661	547	94	20	24
Mitchell	5,492	4,018	1,249	911	321	17	225
Monroe	4,200	2,816	1,182	847	215	120	202
Montgomery	1,694	1,030	592	394	158	40	72
Morgan	4,605	3,530	832	553	126	153	243
Murray	1,935	1,071	833	747	62	24	31
Muscogee	10,017	7,893	2,011	1,630	368	13	113
Newton	4,523	3,296	1,031	742	131	158	196
Oconee	2,256	1,666	530	437	84	9	60
Oglethorpe	4,142	3,118	897	656	159	82	127
Paulding	2,861	1,495	1,285	1,074	158	53	81
Pickens	1,604	926	727	659	54	14	41
Pierce	2,378	1,146	1,190	905	242	43	42
Pike	4,556	3,087	1,326	1,107	181	38	143
Polk	4,243	2,863	1,247	1,049	178	20	133
Pulaski	2,627	1,937	638	420	169	49	52
Putnam	3,181	2,447	527	395	112	20	207
Quitman	716	569	132	110	18	4	15
Rabun	1,177	518	614	548	55	11	45
Randolph	3,749	2,607	987	620	184	183	155
Richmond	16,415	12,293	3,580	2,785	575	220	542
Rockdale	1,960	1,325	610	543	62	5	25
Schley	1,071	734	301	228	65	8	36
Screven	4,912	3,381	1,355	1,083	210	62	176
Spalding	4,888	3,633	1,097	937	118	42	158
Stephens	2,265	1,357	861	554	243	64	47
Stewart	2,039	1,932	630	480	129	21	77
Sumter	6,913	5,197	1,511	1,139	317	55	205
Talbot	2,334	1,704	606	552	51	3	24
Taliaferro	1,849	1,337	459	362	92	5	53
Tattnall	2,730	1,405	1,231	1,058	145	28	94
Taylor	2,465	1,474	888	733	136	19	103
Telfair	3,048	1,621	1,324	983	241	100	103
Terrell	4,322	3,080	821	604	170	47	421
Thomas	7,496	4,549	2,749	2,166	533	50	198
Tift	3,096	2,025	1,021	584	412	25	50
Toombs	2,744	1,708	994	717	272	5	42
Towns	784	279	489	475	14	.....	16
Treutlen	1,470	977	459	305	102	52	34
Troup	7,777	5,881	1,630	1,353	248	29	266
Turner	2,622	1,810	678	458	162	58	134
Twiggs	2,189	1,609	418	339	35	44	162
Union	1,245	418	815	772	39	4	12
Upson	3,068	2,249	731	558	148	25	88
Walker	4,645	2,509	2,001	1,647	343	11	135
Walton	5,060	3,603	1,256	980	214	62	201
Ware	5,899	3,702	2,019	1,592	389	38	178
Warren	2,526	1,884	595	528	41	26	47
Washington	6,043	4,430	1,311	1,044	209	58	302
Wayne	2,891	1,424	1,351	1,157	174	20	116
Webster	1,109	792	277	197	73	7	40
Wheeler	1,906	1,206	646	414	195	37	54
White	1,225	607	587	538	40	9	31
Whitfield	3,544	1,867	1,578	1,333	218	27	99
Wilcox	3,346	2,120	984	714	237	33	242
Wilkes	5,457	3,821	1,328	972	212	144	308
Wilkinson	2,421	1,573	776	664	100	12	72
Worth	5,022	3,569	1,255	902	321	32	198
CITIES.							
Albany	2,991	2,295	617	460	145	12	79
Athens	4,107	2,589	1,433	1,028	309	96	85
Atlanta	49,523	36,787	12,076	6,159	5,676	241	660
Ward 1	6,080	5,023	979	518	459	2	78
Ward 2	6,200	4,985	1,156	692	449	15	59
Ward 3	6,701	4,900	1,687	920	755	12	114
Ward 4	6,166	5,036	1,059	497	499	63	71
Ward 5	3,728	2,842	802	410	315	77	84
Ward 6	6,249	5,734	419	296	121	2	96
Ward 7	3,154	1,722	1,386	572	790	24	46
Ward 8	3,462	2,082	1,339	762	555	22	41
Ward 9	3,588	1,762	1,792	679	1,098	15	34
Ward 10	2,633	1,717	903	527	372	4	13
Ward 11	1,562	984	554	286	263	5	24
Augusta	13,966	10,694	2,866	2,265	471	130	406
Ward 1	1,376	1,104	247	215	30	2	25
Ward 2	2,391	2,014	331	293	35	3	46
Ward 3	2,905	2,295	511	449	49	13	99
Ward 4	3,568	2,845	572	421	124	27	151
Ward 5	2,115	1,605	463	363	81	19	47
Ward 6	1,611	831	742	524	152	66	38
Brunswick	3,557	2,481	999	734	238	27	77
Columbus	7,245	5,875	1,288	1,013	265	10	82
La Grange	3,725	2,979	703	585	107	11	43
Macon	13,730	10,165	3,373	2,249	1,079	45	192
Ward 1	2,555	1,834	662	477	178	7	59
Ward 2	3,356	2,874	459	314	145	.....	23
Ward 3	4,392	3,061	1,259	829	414	16	72
Ward 4	3,427	2,396	993	629	342	22	38
Rome	3,224	2,135	1,016	854	151	11	73
Savannah	21,267	17,953	3,209	2,199	960	50	105
Valdosta	2,735	1,898	788	612	140	36	49
Waycross	3,768	2,436	1,240	996	227	17	92

TABLE 25.—TOTAL MALES AND FEMALES 10 YEARS OF AGE AND OVER ENGAGED IN EACH SELECTED OCCUPATION, CLASSIFIED BY COLOR OR RACE, NATIVITY, AND PARENTAGE, AND AGE PERIODS, FOR THE STATE: 1920.

[Population 10 years of age and over—Total, 2,150,230; males, 1,069,254; females, 1,080,976. Persons gainfully occupied—Total, 1,129,157; males, 840,412; females, 288,745. Per cent of persons 10 years of age and over gainfully occupied—Total, 52.5; males, 78.6; females, 26.7.]

SEX AND OCCUPATION.	Total.	COLOR OR RACE, NATIVITY, AND PARENTAGE.					AGE PERIODS.					
		Native white.		Foreign-born white.	Negro.	Ind., Chi., Jap., and all other.	10 to 17 years.	18 and 19 years.	20 to 24 years.	25 to 44 years (includes age unknown).	45 to 64 years.	65 years and over.
		Native parentage.	Foreign or mixed parentage.									
MALES	840,412	469,354	10,158	9,036	351,626	238	98,044	47,984	118,131	[1] 346,916	191,371	37,966
Agriculture, forestry, and animal husbandry	484,330	254,005	1,211	504	228,568	42	78,186	28,853	61,127	172,779	116,813	26,572
Dairy farm and stock farm laborers	659	318	6	13	322	.....	112	60	107	252	103	25
Farm foremen, general farms	3,183	2,861	30	11	281	.....	.....	39	274	1,548	1,067	255
Farm laborers (home farm)	99,390	53,782	153	10	45,438	7	66,515	13,310	12,126	5,973	964	502
Farm laborers (turpentine farm)	4,889	556	.....	1	4,332	.....	305	259	827	2,245	1,137	116
Farm laborers (working out)	73,709	23,265	111	50	50,267	16	10,820	10,616	17,621	21,170	10,035	3,447
Farmers, general farms	292,146	169,440	823	274	121,593	16	.....	4,183	28,621	136,981	100,929	21,432
Garden laborers	988	197	9	9	773	.....	80	36	63	213	326	270
Gardeners	703	506	20	15	161	1	.....	5	29	220	293	156
Lumbermen, raftsmen, and woodchoppers	5,529	1,246	8	27	4,248	.....	217	232	1,118	2,758	1,020	184
Orchard and nursery laborers	838	299	3	.....	535	1	104	62	147	324	167	34
All other occupations	2,296	1,535	48	94	618	1	33	51	194	1,095	772	151
Extraction of minerals	2,459	1,238	21	34	1,166	.....	152	178	466	1,113	475	75
Quarry operatives	727	183	4	22	518	.....	34	47	130	352	152	12
All other occupations	1,732	1,055	17	12	648	.....	118	131	336	761	323	63
Manufacturing and mechanical industries	152,663	87,078	2,594	2,228	60,752	11	9,579	9,168	25,085	72,746	31,212	4,873
Apprentices to building and hand trades	952	793	26	3	130	.....	699	110	89	47	7	.....
Apprentices, other	753	657	32	5	59	.....	555	111	66	21	.....	.....
Blacksmiths	3,142	2,159	40	31	911	1	.....	49	274	1,529	1,062	228
Boiler makers	730	556	33	11	130	.....	.....	32	128	449	114	7
Brick and stone masons	2,076	601	32	40	1,402	1	.....	34	131	1,110	705	96
Builders and building contractors	1,003	879	50	45	29	.....	.....	.....	23	482	444	54
Carpenters	15,805	10,476	209	167	4,952	1	95	320	1,300	7,526	5,560	1,004
Compositors, linotypers, and typesetters	1,109	1,004	45	21	39	.....	22	58	164	611	236	18
Electricians	1,882	1,750	68	21	43	.....	.....	114	455	1,139	165	9
Engineers (stationary)	1,595	1,318	68	34	175	.....	16	39	165	881	440	54
Firemen (except locomotive and fire department)	2,326	551	9	16	1,750	.....	40	58	285	1,335	567	41
Foremen and overseers (manufacturing)	2,972	2,665	95	57	155	.....	.....	34	250	1,860	783	45
Iron molders, founders, and casters	708	594	21	5	88	.....	.....	54	122	408	117	7
Laborers (not otherwise specified):												
Building, general, and not specified laborers	10,127	1,982	122	133	7,886	4	613	616	1,658	4,282	2,247	711
Clay, glass, and stone industries—												
Brick, tile, and terra cotta factories	1,171	116	.....	3	1,052	.....	107	74	226	538	209	17
Other clay, glass, and stone industries	911	446	3	.....	462	.....	84	69	174	397	173	14
Cotton mills	9,150	6,179	30	8	2,933	.....	1,029	802	1,723	3,586	1,677	333
Fertilizer factories	2,209	80	2	1	2,126	.....	161	155	424	1,049	380	40
Food industries	1,429	275	2	6	1,146	.....	131	134	313	626	200	25
Helpers in building and hand trades	959	380	5	3	571	.....	120	70	142	388	197	42
Iron and steel industries—												
Car and railroad shops	1,004	107	2	.....	895	.....	38	45	166	542	192	21
Ship and boat building	1,002	204	11	19	768	.....	67	57	190	529	144	15
Other iron and steel industries	1,971	630	16	4	1,320	1	191	196	421	831	294	38
Lumber and furniture industries—												
Saw and planing mills [2]	11,460	3,620	20	10	7,810	.....	1,059	1,017	2,613	5,034	1,565	172
Other lumber and furniture industries	1,191	460	4	24	703	.....	138	130	262	451	185	25
Turpentine distilleries	3,224	308	2	4	2,910	.....	187	183	574	1,534	676	70
Other industries	11,069	2,007	18	21	9,022	1	1,035	965	2,314	4,855	1,690	210
Machinists	6,804	5,847	230	119	608	.....	.....	423	1,391	3,905	985	100
Managers and superintendents (manufacturing)	3,603	3,280	191	128	4	.....	.....	20	203	2,326	995	59
Manufacturers	2,149	1,817	140	165	27	.....	.....	10	96	1,140	806	97
Mechanics (not otherwise specified)	5,692	4,794	150	63	685	.....	.....	432	1,570	3,030	574	86
Millers (grain, flour, feed, etc.)	775	710	6	3	56	.....	.....	9	46	287	304	129
Officials (manufacturing)	690	585	75	30	.....	.....	.....	1	19	380	264	26
Painters, glaziers, and varnishers (building)	3,208	1,910	83	56	1,159	.....	38	95	356	1,758	821	140
Painters, glaziers, and varnishers (factory)	683	537	21	8	117	.....	52	41	96	356	125	13
Plasterers and cement finishers	675	82	4	7	582	.....	.....	8	56	365	217	29
Plumbers and gas and steam fitters	1,941	1,442	107	36	356	.....	.....	84	321	1,151	355	30
Sawyers	1,091	852	5	4	230	.....	.....	31	129	637	266	28
Semiskilled operatives (not otherwise specified):												
Food industries	874	441	21	18	394	.....	141	90	169	368	99	7
Iron and steel industries—												
Car and railroad shops	1,057	622	16	11	408	.....	27	35	159	607	222	7
Ship and boat building	767	415	44	34	274	.....	49	67	182	392	74	3
Other iron and steel industries	1,403	966	37	19	381	.....	140	96	209	647	224	27
Saw and planing mills [2]	1,346	840	6	9	491	.....	90	93	243	635	257	28
Suit, coat, cloak, and overall factories	814	168	1	5	640	.....	69	85	209	413	33	5
Textile industries—												
Cotton mills	12,103	11,621	62	32	388	.....	1,698	1,129	2,564	4,992	1,491	229
Other textile industries	1,314	1,248	7	4	55	.....	187	166	278	484	180	19
Other industries	5,650	3,301	124	98	2,125	2	519	393	959	2,545	1,063	171
Shoemakers and cobblers (not in factory)	1,303	511	28	143	681	.....	70	45	144	560	380	164
Stonecutters	589	451	21	92	25	.....	.....	31	84	349	123	2
Tailors	953	147	45	253	508	.....	3	13	113	626	179	19
Tinsmiths and coppersmiths	602	414	21	19	148	.....	.....	26	90	341	126	19
All other occupations	4,587	3,280	184	180	943	.....	109	219	687	2,412	1,020	140

[1] Includes 1,367 males of unknown age.

[2] Includes box factories (wood).

TABLE 25.—TOTAL MALES AND FEMALES 10 YEARS OF AGE AND OVER ENGAGED IN EACH SELECTED OCCUPATION CLASSIFIED BY COLOR OR RACE, NATIVITY, AND PARENTAGE, AND AGE PERIODS, FOR THE STATE: 1920—Con.

SEX AND OCCUPATION.	Total.	COLOR OR RACE, NATIVITY, AND PARENTAGE.					AGE PERIODS.					
		Native white.		Foreign-born white.	Negro.	Ind., Chi., Jap., and all other.	10 to 17 years.	18 and 19 years.	20 to 24 years.	25 to 44 years (includes age unknown).	45 to 64 years.	65 years and over.
		Native parentage.	Foreign or mixed parentage.									
MALES—Continued.												
Transportation	**51,781**	**24,527**	**548**	**263**	**26,439**	**4**	**2,061**	**2,787**	**8,751**	**27,493**	**9,797**	**892**
Brakemen	835	334	12	1	488	.....	.....	18	136	582	98	1
Chauffeurs	3,723	1,217	21	16	2,467	2	248	377	1,036	1,801	251	10
Conductors (steam railroad)	1,371	1,331	32	6	2	.....	.....	2	27	938	397	7
Conductors (street railroad)	845	839	5	1	.....	.....	2	38	178	543	80	4
Draymen, teamsters, and expressmen [1]	7,114	2,184	28	15	4,887	.....	430	428	1,257	3,299	1,473	227
Express messengers and railway mail clerks	603	514	14	1	74	.....	.....	30	96	369	103	5
Foremen and overseers (steam railroad)	1,524	1,418	34	12	60	.....	.....	2	76	923	498	25
Garage keepers and managers	550	518	9	7	16	.....	.....	18	63	392	74	3
Inspectors (steam railroad)	622	586	19	7	10	.....	1	7	52	377	177	8
Laborers:												
Garage	1,100	536	6	.....	558	.....	137	162	348	405	45	3
Road and street building and repairing	3,184	455	8	4	2,717	.....	168	248	705	1,462	532	69
Steam railroad	10,654	1,955	8	8	8,683	.....	430	739	2,072	5,338	1,940	135
Other transportation industries	1,118	288	9	12	809	.....	61	84	219	463	235	56
Locomotive engineers	1,904	1,821	66	13	4	.....	.....	.....	54	1,137	675	38
Locomotive firemen	2,011	794	8	5	1,204	.....	.....	75	386	1,284	257	9
Longshoremen and stevedores	1,799	92	16	10	1,680	1	45	101	289	947	385	32
Mail carriers	2,012	1,663	13	8	328	.....	33	40	207	1,164	518	50
Motormen (street railroad)	792	784	5	3	.....	.....	.....	6	111	539	133	3
Officials and superintendents (steam railroad)	646	600	37	9	.....	.....	.....	4	14	371	248	9
Sailors and deck hands	993	95	16	30	852	.....	44	67	213	487	167	15
Switchmen and flagmen (steam railroad)	2,035	1,581	33	14	406	1	4	43	324	1,305	289	70
Telegraph operators	1,102	1,068	23	3	8	.....	31	65	208	647	145	6
All other occupations	5,244	3,854	126	78	1,186	.....	427	233	680	2,720	1,077	107
Trade	**67,403**	**49,865**	**2,330**	**3,328**	**11,825**	**55**	**2,845**	**2,406**	**8,491**	**34,684**	**16,528**	**2,449**
Bankers, brokers, and money lenders:												
Bankers and bank officials	1,540	1,480	39	15	6	.....	.....	.....	156	923	382	79
Commercial brokers and commission men	553	490	39	22	2	.....	.....	3	33	277	207	33
Other brokers and money lenders	527	439	36	50	2	.....	.....	.....	31	308	154	34
Clerks in stores [2]	3,517	3,059	153	129	170	6	429	346	852	1,422	391	77
Commercial travelers	4,081	3,728	221	111	21	.....	.....	56	402	2,500	1,044	79
Deliverymen	2,815	659	11	12	2,133	.....	372	206	555	1,298	359	25
Insurance agents	2,891	2,117	94	46	634	.....	.....	16	266	1,783	738	88
Laborers (lumberyards)	972	156	4	2	810	.....	81	64	183	418	194	32
Laborers (warehouses)	1,219	98	1	1	1,119	.....	48	90	211	606	226	38
Laborers, porters, and helpers in stores	3,918	347	7	11	3,552	1	561	324	681	1,654	613	85
Proprietors, officials, and managers (not otherwise specified)	780	700	49	24	7	.....	.....	3	44	447	255	31
Real estate agents and officials	1,535	1,386	72	33	44	.....	.....	6	76	650	688	115
Retail dealers [3]	23,243	18,369	749	2,153	1,935	47	62	224	1,505	12,495	7,721	1,236
Sales agents	905	827	38	17	23	.....	.....	27	113	542	194	29
Salesmen (stores)	15,040	13,560	645	555	280	.....	886	937	3,001	7,481	2,382	353
Wholesale dealers, importers, and exporters	1,025	824	92	106	3	.....	.....	2	55	574	354	40
All other occupations	2,842	1,636	80	41	1,084	1	406	102	327	1,306	626	75
Public service (not elsewhere classified)	**19,164**	**13,499**	**1,449**	**870**	**3,345**	**1**	**277**	**1,524**	**4,793**	**8,202**	**3,665**	**703**
Firemen (fire department)	699	638	44	15	2	.....	.....	17	117	413	148	4
Guards, watchmen, and doorkeepers	2,004	1,680	59	69	196	.....	15	18	141	709	871	250
Laborers (public service)	3,456	596	18	11	2,831	.....	186	224	570	1,499	822	155
Marshals, sheriffs, detectives, etc	723	691	16	9	7	.....	.....	4	26	326	305	62
Officials and inspectors (city and county)	907	858	38	11	.....	.....	.....	.....	18	364	413	112
Policemen	1,213	1,142	37	27	7	.....	.....	3	40	635	493	42
Postmasters	458	441	5	3	9	.....	.....	.....	17	255	157	29
Soldiers, sailors, and marines [4]	8,271	6,258	1,075	670	267	1	61	1,253	3,631	3,167	155	4
United States officials (except postmasters)	1,094	905	139	49	1	.....	.....	.....	211	692	176	15
All other occupations	339	290	18	6	25	.....	15	5	22	142	125	30
Professional service	**17,908**	**13,787**	**631**	**510**	**2,976**	**4**	**132**	**213**	**1,371**	**9,395**	**5,726**	**1,071**
Civil engineers and surveyors	656	584	47	25	.....	.....	.....	.....	91	420	114	31
Clergymen	3,577	1,627	54	84	1,812	.....	.....	.....	60	1,479	1,675	363
Dentists	942	853	25	7	57	.....	.....	.....	89	570	267	16
Electrical and mechanical engineers	472	421	33	17	1	.....	.....	.....	65	310	87	10
Lawyers, judges, and justices	2,506	2,386	74	19	27	.....	.....	.....	123	1,337	853	193
Physicians and surgeons	3,256	2,915	76	36	228	1	.....	.....	36	1,784	1,256	180
Teachers (school)	2,089	1,605	39	32	413	.....	16	71	352	1,137	459	54
All other occupations	4,410	3,396	283	290	438	3	116	142	555	2,358	1,015	224

[1] Teamsters in agriculture, forestry, and the extraction of minerals are classified with the other workers in those industries, respectively; and drivers for bakeries and laundries are classified with deliverymen in trade.
[2] Many of the "Clerks in stores" probably are "Salesmen."
[3] Includes, also, managers and superintendents of retail stores.
[4] Includes only those resident in continental United States at the date of the enumeration.

TABLE 25.—TOTAL MALES AND FEMALES 10 YEARS OF AGE AND OVER ENGAGED IN EACH SELECTED OCCUPATION, CLASSIFIED BY COLOR OR RACE, NATIVITY, AND PARENTAGE, AND AGE PERIODS, FOR THE STATE: 1920—Con.

SEX AND OCCUPATION.	Total.	COLOR OR RACE, NATIVITY, AND PARENTAGE.					AGE PERIODS.					
		Native white.		Foreign-born white.	Negro.	Ind., Chi., Jap., and all other.	10 to 17 years.	18 and 19 years.	20 to 24 years.	25 to 44 years (includes age unknown).	45 to 64 years.	65 years and over.
		Native parentage.	Foreign or mixed parentage.									
MALES—Continued.												
Domestic and personal service	20,773	4,969	225	865	14,594	120	1,500	1,042	3,122	9,981	4,219	909
Barbers, hairdressers, and manicurists	3,301	1,964	25	67	1,244	1	38	78	445	2,140	566	34
Janitors and sextons	1,558	122	10	16	1,410	.....	52	57	143	636	523	147
Launderers (not in laundry)	667	57	1	2	607	.....	20	13	95	315	185	39
Laundry operatives	656	188	17	16	338	97	55	33	111	323	125	9
Porters (steam railroad)	869	25	.....	.....	844	.....	7	13	114	549	178	8
Porters (except steam railroad and in stores)	1,664	64	2	1	1,597	.....	211	142	325	715	249	22
Restaurant, café, and lunch room keepers	1,013	407	36	305	262	3	.....	17	96	613	245	42
Servants	6,116	557	18	198	5,336	7	688	389	962	2,524	1,172	381
Waiters	1,636	217	32	137	1,249	1	129	126	420	773	171	17
All other occupations	3,293	1,368	84	123	1,707	11	300	174	411	1,393	805	210
Clerical occupations	23,931	20,386	1,149	434	1,961	1	3,312	1,813	4,925	10,523	2,936	422
Accountants and auditors	1,203	1,074	72	50	7	.....	.....	26	195	755	207	20
Agents	1,760	1,610	101	38	11	.....	9	32	165	1,093	419	42
Bookkeepers and cashiers	5,724	5,309	270	112	33	.....	154	381	1,403	2,949	716	121
Canvassers	161	129	4	2	26	.....	14	3	15	72	46	11
Clerks (except clerks in stores)	11,065	9,937	583	195	349	1	944	1,043	2,694	4,913	1,299	172
Collectors	802	707	29	20	46	.....	40	33	87	395	199	48
Messenger, bundle, and office boys [1]	2,460	951	29	4	1,476	.....	2,067	172	116	84	15	6
Stenographers and typists	756	669	61	13	13	.....	84	123	250	262	35	2
FEMALES	288,745	97,400	2,525	1,202	187,603	15	49,973	22,528	51,762	[2] 114,312	43,214	6,956
Agriculture, forestry, and animal husbandry	129,027	34,427	117	41	94,435	7	37,076	9,694	18,461	42,193	18,616	2,987
Farm laborers (home farm)	79,896	24,473	73	15	55,330	5	33,003	6,658	11,600	21,984	6,160	491
Farm laborers (working out)	31,896	2,882	7	4	29,003	.....	3,989	3,005	6,217	12,919	4,892	874
Farmers, general farms	16,174	6,592	35	11	9,534	2	.....	.....	537	6,905	7,201	1,531
All other occupations	1,061	480	2	11	568	.....	84	31	107	385	363	91
Extraction of minerals (all occupations)	7	1	.....	.....	6	.....	.....	1	1	3	1	1
Manufacturing and mechanical industries	28,970	21,168	300	117	7,385	.....	4,469	2,841	5,205	12,131	3,880	444
Dressmakers and seamstresses (not in factory)	4,842	2,250	73	31	2,488	.....	18	80	414	2,797	1,336	197
Laborers (not otherwise specified):												
Building, general, and not specified laborers	519	46	2	.....	471	.....	51	42	87	197	112	30
Cotton mills	2,929	1,981	5	3	940	.....	545	375	629	1,067	278	35
Food industries	476	102	3	.....	371	.....	71	49	89	206	57	4
Lumber and furniture industries	503	38	.....	.....	465	.....	97	69	110	175	48	4
Other industries	1,690	518	6	.....	1,166	.....	279	192	338	682	177	22
Milliners and millinery dealers	946	871	45	14	16	.....	27	26	139	561	184	9
Semiskilled operatives (not otherwise specified):												
Candy factories	584	526	8	5	45	.....	195	84	123	156	23	3
Clothing industries—												
Suit, coat, cloak, and overall factories	965	754	8	6	197	.....	104	86	179	462	123	11
Other clothing industries	836	703	12	6	115	.....	45	36	115	425	204	11
Textile industries—												
Cotton mills	10,055	9,808	48	10	189	.....	2,195	1,309	2,079	3,632	786	54
Knitting mills	1,262	1,181	14	7	60	.....	323	171	259	353	137	19
Other textile industries	610	529	2	2	77	.....	118	56	125	235	70	6
Other industries	2,080	1,386	38	11	645	.....	347	230	432	827	215	29
All other occupations	673	475	36	22	140	.....	54	36	87	356	130	10
Transportation	2,970	2,592	67	12	299	.....	561	547	864	857	128	13
Telegraph operators	359	345	13	1	.....	.....	39	81	123	95	18	3
Telephone operators	2,151	2,085	50	11	5	.....	487	443	666	520	33	2
All other occupations	460	162	4	.....	294	.....	35	23	75	242	77	8
Trade	9,129	7,111	409	364	1,244	1	867	777	1,886	4,289	1,198	112
Clerks in stores [3]	1,623	1,362	86	52	122	1	222	193	418	651	130	9
Retail dealers [4]	1,359	720	47	89	503	.....	10	33	116	743	399	58
Saleswomen (stores)	5,241	4,565	254	201	221	.....	585	510	1,201	2,420	502	23
All other occupations	906	464	22	22	398	.....	50	41	151	475	167	22
Public service (not elsewhere classified) (all occupations)	418	315	4	1	98	.....	13	16	65	211	104	9
Professional service	18,029	12,989	489	232	4,317	2	552	1,725	6,145	7,981	1,484	142
College presidents and professors [5]	327	224	5	7	91	.....	.....	.....	81	191	50	5
Musicians and teachers of music	1,021	863	48	15	95	.....	18	59	289	513	121	21
Teachers (school)	12,814	9,073	214	93	3,427	2	417	1,408	4,769	5,314	845	61
Trained nurses	2,378	1,730	135	65	448	.....	36	192	734	1,206	189	21
All other occupations	1,489	1,099	87	47	256	.....	81	66	272	757	279	34

[1] Except telegraph messengers.
[2] Includes 495 females of unknown age.
[3] Many of the "Clerks in stores" probably are "Saleswomen."
[4] Includes, also, managers and superintendents of retail stores.
[5] Probably includes some teachers in schools below collegiate rank.

TABLE 25.—TOTAL MALES AND FEMALES 10 YEARS OF AGE AND OVER ENGAGED IN EACH SELECTED OCCUPATION, CLASSIFIED BY COLOR OR RACE, NATIVITY, AND PARENTAGE, AND AGE PERIODS, FOR THE STATE: 1920—Con.

SEX AND OCCUPATION.	Total.	COLOR OR RACE, NATIVITY, AND PARENTAGE.					AGE PERIODS.					
		Native white.		Foreign-born white.	Negro.	Ind., Chi., Jap., and all other.	10 to 17 years.	18 and 19 years.	20 to 24 years.	25 to 44 years (includes age unknown).	45 to 64 years.	65 years and over.
		Native parentage.	Foreign or mixed parentage.									
FEMALES—Continued.												
Domestic and personal service	**86,123**	**6,362**	**228**	**238**	**79,290**	**5**	**5,280**	**4,936**	**14,445**	**40,943**	**17,311**	**3,208**
Barbers, hairdressers, and manicurists	1,065	149	10	8	898	.....	28	55	210	684	83	5
Boarding and lodging house keepers	1,940	1,416	40	25	459	.....	.....	15	48	833	915	129
Charwomen and cleaners	472	18	1	1	452	.....	23	35	51	240	100	23
Housekeepers and stewardesses	1,578	1,021	56	36	465	.....	.....	40	159	668	584	127
Laundresses (not in laundry)	36,775	585	2	9	36,178	1	1,183	1,419	5,417	19,058	8,249	1,449
Laundry operatives	2,094	195	4	1	1,894	.....	218	173	495	962	224	22
Nurses (not trained)	2,606	645	28	35	1,898	.....	.....	300	449	968	696	193
Restaurant, café, and lunch room keepers	454	95	5	8	346	.....	.....	8	30	276	129	11
Servants	37,286	1,724	46	96	35,417	3	3,702	2,748	7,209	16,504	5,957	1,166
Waitresses	888	217	26	17	628	.....	99	107	288	344	41	9
All other occupations	965	297	10	2	655	1	27	36	89	406	333	74
Clerical occupations	**14,072**	**12,435**	**911**	**197**	**529**	.....	**1,155**	**1,991**	**4,690**	**5,704**	**492**	**40**
Bookkeepers and cashiers	3,606	3,210	182	40	174	.....	257	443	1,189	1,571	139	7
Clerks (except clerks in stores)	3,467	3,112	174	27	154	.....	311	500	1,107	1,382	156	11
Stenographers and typists	6,477	5,711	538	127	101	.....	508	1,017	2,298	2,519	128	7
All other occupations	522	402	17	3	100	.....	79	31	96	232	69	15

TABLE 26.—WOMEN 15 YEARS OF AGE AND OVER IN EACH PRINCIPAL CLASS OF THE POPULATION ENGAGED IN GAINFUL OCCUPATIONS, CLASSIFIED BY MARITAL CONDITION, WITH A DISTRIBUTION OF THE MARRIED BY AGE PERIODS, FOR THE STATE: 1920.

CLASS OF POPULATION.	Aggregate.	MARRIED.						Single, widowed, divorced, and unknown.
		Total.	15 to 19 years.	20 to 24 years.	25 to 34 years.	35 to 44 years.	45 years and over.[1]	
All classes	**266,093**	**107,275**	**7,597**	**20,333**	**34,820**	**25,704**	**18,821**	**158,818**
Native white—Native parentage	89,392	24,432	2,116	4,679	8,128	5,511	3,998	64,960
Native white—Foreign or mixed parentage	2,499	386	13	47	127	93	106	2,113
Foreign-born white	1,197	337	3	18	107	111	98	860
Negro	172,991	82,114	5,465	15,587	26,458	19,986	14,618	90,877
Indian	11	4	.....	1	.....	2	1	7
Chinese, Japanese, and all other	3	2	.....	1	.....	1	.....	1

[1] Includes age unknown.