nsus
81
20
26

Reference Copy

526

DEPARTMENT OF COMMERCE

U.S. BUREAU OF THE CENSUS

SAM. L. ROGERS, DIRECTOR
RESIGNED APRIL 13, 1921

W. M. STEUART, DIRECTOR
APPOINTED APRIL 14, 1921

FOURTEENTH CENSUS OF THE UNITED STATES

STATE COMPENDIUM

LOUISIANA

STATISTICS OF POPULATION, OCCUPATIONS, AGRICULTURE, IRRIGATION, DRAINAGE, MANUFACTURES, AND MINES AND QUARRIES FOR THE STATE, COUNTIES, AND CITIES

Bureau of the Census
Library

PRICE, 25 CENTS
Sold only by the Superintendent of Documents, Government Printing Office
Washington, D. C.

WASHINGTON
GOVERNMENT PRINTING OFFICE
1924

DEPARTMENT OF COMMERCE.

HERBERT HOOVER, SECRETARY OF COMMERCE.

BUREAU OF THE CENSUS.

Chief functions.

The taking of the decennial census covering population, agriculture, manufactures, mines and quarries, and forest products.

Decennial report on wealth, public debt, and taxation, including principal financial statistics on Federal, state, county, city, and township governments.

Annual financial statistics of state and municipal governments—Sources of revenue, objects of payments, debt and tax levies.

Decennial statistics relating to inmates of institutions, including paupers, insane, prisoners, and juvenile delinquents.

A census of agriculture in each middecennial year, a biennial census of manufactures, a quinquennial census of electrical public utilities, statistics of marriage and divorce.

Annual statistics of births, deaths, causes of death, etc., in the registration area of the United States.

Quarterly statistics of leaf tobacco stocks and of production, stocks, and consumption of fats and oils.

Monthly or semimonthly statistics of cotton ginning; cotton stocks and consumption; the production, stocks, and consumption of hides and leather; the production of shoes; and statistics of active textile machinery and of movements in an increasing number of other industries.

The compilation and publication, in the "Survey of Current Business," of monthly commercial and industrial statistics.

BUREAU OF FOREIGN AND DOMESTIC COMMERCE.

Chief functions.

The compilation of timely information concerning world market conditions and openings for American products in foreign countries secured through commercial attachés and trade commissioners of the Department of Commerce and the foreign service of the Department of State. The distribution of such information to American business through weekly "Commerce reports," special bulletins, confidential circulars, the news and trade press, correspondence, and personal contact.

The maintenance of commodity, technical, and geographical divisions to afford special service to American export industries.

The compilation and distribution of names of possible buyers and agents for American products in all parts of the world and the publication of weekly lists of specific sales opportunities abroad.

The maintenance of district and cooperative offices in many cities in the United States to expedite delivery of market information to business men and to keep the department advised as to the urgent requirements of American trades and industries.

The publication of official statistics on imports and exports.

The study of the processes of domestic trade and commerce, with a view to their improvement and the dissemination of information obtained for the benefit of the public, as well as of those directly concerned.

BUREAU OF STANDARDS.

Chief functions.

Custody of standards of measurement, quality, performance, or practice adopted or recognized by the Government. Development and construction of such standards when necessary. Testing and calibration of apparatus and comparison of standards used by scientific or other institutions with those in the custody of the bureau.

Determination of physical constants and properties of materials.

The testing of materials and the establishment of standards and processes in cooperation with commercial firms or organizations.

Researches covering structural, engineering, and miscellaneous materials, radio, radium, mechanical appliances, sugar technology, leather, paper, rubber, and textiles, clay products, glass, and refractories, metals and metallurgy, and similar groups of subjects.

The collection and dissemination of information showing approved methods in building, planning, and construction, including building materials and codes and such other matters as may encourage, improve, and cheapen construction and housing.

Studies on simplified commercial practices and the establishment of such practices through cooperative business organizations.

The Bureau publishes six series of scientific and technical publications, reporting the results of its researches and giving technical data fundamental to industry.

The Director of the Bureau has supervision of the preparation of technical specifications through the Federal Specifications Board.

BUREAU OF FISHERIES.

Chief functions.

The propagation of useful food fishes, including lobsters, oysters, and other shellfish, and their distribution to suitable waters.

Investigations of fish culture, fish diseases, and for the conservation of fishery resources and the development of commercial fisheries.

The study of the methods of the fisheries and fishery industries and the utilization of fishery products.

The collection of statistics of fisheries.

The administration of the Alaska salmon fisheries and the fur-seal herd on the Pribilof Islands.

The administration of the law for the protection of sponges off the coast of Florida.

BUREAU OF LIGHTHOUSES.

Chief functions.

The establishment and maintenance of lighthouses, lightships, buoys, and other aids to navigation on the sea and the lake coasts and on the rivers of the United States, including Alaska, Hawaiian Islands, and Porto Rico.

The publication of Light Lists, Buoy Lists, and Notices to Mariners, including information regarding all aids to navigation maintained by the Lighthouse Service.

COAST AND GEODETIC SURVEY.

Chief functions.

The survey of the coasts of the United States and the publication of charts needed for the navigation of the adjacent waters, including Alaska, the Philippine Islands, Hawaii, Porto Rico, the Virgin Islands, and the Canal Zone.

A comprehensive geodetic system, extending into the interior, connects and coordinates the surveys of the coasts, and is designed to furnish accurately determined points and elevations in all parts of the country. These are available as a basis for Federal, state, and municipal surveys, and engineering projects of every kind. The magnetic declination has been determined at a large number of stations throughout the country and the results are available for the use of surveyors and engineers.

The technical operations include base measure, triangulation, traverse, precise leveling, the determination of latitude and azimuth, the determination of difference of longitude by telegraph or radio, magnetic observations and researches, the preparation of magnetic maps, the determination of the force of gravity, topography, hydrography, deep-sea soundings, water temperatures, tidal and current observations.

The results are published in the form of charts on various scales, annual reports, coast pilots, tide tables (published annually in advance), current tables, digests of geodetic publications, and special publications.

BUREAU OF NAVIGATION.

Chief functions.

General superintendence of commercial marine and merchant seamen.

Supervision of registering, enrolling, licensing, numbering, etc., of vessels under the United States flag and the annual publication of a list of such vessels.

The enforcement of the navigation and steamboat inspection laws and the laws governing radio communication, as well as duties connected with fees, fines, tonnage taxes, refunds, etc., originating under such laws.

STEAMBOAT INSPECTION SERVICE.

Chief functions.

The inspection of vessels, the licensing of the officers of vessels, and the administration of laws relating to such vessels and their officers.

The certification of able seamen who form the crews of merchant vessels.

The inspection of vessels, including the types of boilers; the testing of all materials subject to tensile strain in marine boilers; the inspection of hulls and of life-saving equipment.

Circulars listing the publications of the various bureaus will be mailed on application to the bureau.

11617

Census
A 81
1920
#526
La

BUREAU OF THE CENSUS
LIBRARY

CONTENTS—LOUISIANA.

Page.

SUMMARY FOR THE UNITED STATES, BY DIVISIONS AND STATES—POPULATION, AGRICULTURE, MANUFACTURES, MINING 2
CENTERS OF POPULATION, 1790–1920, AND CENTERS OF FARMS, AGRICULTURAL PRODUCTS, AND MANUFACTURES, 1850–1920 6

POPULATION.

NUMBER AND DISTRIBUTION OF INHABITANTS.

SUMMARY TABLES: Page.
- Population of Louisiana: 1810 to 1920 7
- Population of principal cities from earliest census to 1920 8
- Urban and rural population: 1920, 1910, and 1900 8

DETAILED TABLES:
1. Area and population of parishes, 1850 to 1920 11
2. Population of parishes by minor civil divisions: 1820, 1910, and 1900 12
3. Population of incorporated places: 1920, 1910, and 1900 16
4. Population of wards of cities and towns having 5,000 inhabitants or more: 1920 17
5. Urban and rural population of parishes: 1920, 1910, and 1900 18

MAPS:
- Increase or decrease in total and rural population, by parishes: 1910 to 1920. 9
- Density of total and rural population, by parishes: 1920 10

COMPOSITION AND CHARACTERISTICS OF THE POPULATION.

SUMMARY TABLES:
1. Color or race, nativity, parentage, and sex, for the state and urban and rural population: 1920, 1910, and 1900 20
2. School attendance, for the state and urban and rural population: 1920 and 1910 20
3. Age, for the state and urban and rural population: 1920 and 1910 21
4. Illiteracy, for the state and urban and rural population: 1920 and 1910 22
5. Population 21 years of age and over, by sex, class of population, and citizenship, for the state: 1920 and 1910 23
6. Country of birth of foreign-born white, for state and New Orleans: 1920 23
7. Indians, Chinese, and Japanese: 1920, 1910, and 1900 23
8. Age, for cities of 10,000 or more: 1920 24

DETAILED TABLES:
9. Composition and characteristics of the population, for parishes: 1920 25
10. Composition and characteristics of the population, for cities of 10,000 or more: 1920 31
11. Composition and characteristics of the population, for places of 2,500 to 10,000: 1920 32
12. Country of birth of the foreign-born white, for parishes and for cities of 10,000 or more: 1920 34
13. Composition and characteristics of the population, for wards of New Orleans: 1920 35
14. Age, by quinquennial periods, with single years for persons under 25, for the state: 1920 37
15. Marital condition of the population 15 years of age and over, for the state: 1920, 1910, and 1900 38
16. Total, white, and Negro population, with state of birth for natives, for the state: 1920 39
17. Country of birth of the foreign-born population, with citizenship of the foreign-born white, for the state: 1920 39
18. Year of immigration of the foreign-born population, for the state: 1920 39
19. Foreign-born white population unable to speak English: 1920 39
20. School attendance, by age periods, for the state: 1920 40
21. School attendance, by single years from 5 to 20, for the state: 1920 40
22. Illiteracy of the population 10 years of age and over, by age periods, for the state: 1920 40
23. Country of origin and mother tongue of the foreign white stock, for the state: 1920 41
24. Ownership of homes, for parishes and places having 10,000 inhabitants or more: 1920 41
25. Total males and females 10 years of age and over engaged in each selected occupation, classified by color or race, nativity, and parentage, and age periods, for the state: 1920 42
26. Women 15 years of age and over in each principal class of the population engaged in gainful occupations, classified by marital condition, with a distribution of the married by age periods, for the state: 1920 45

MAP: Per cent of Negroes in total population, by parishes: 1920 24

AGRICULTURE.

FARMS AND FARM PROPERTY 47
- Map showing parishes, principal cities, and rivers 48
- Explanation of terms 49
- Number of farms, acreage, and value 49
- Farms by size 50
- Farms by tenure 50
- Farms by sex, race, and nativity of farmer 51
- Farm mortgages 52
- Farm expenditures for labor, fertilizer, and feed 52

LIVE STOCK ON FARMS AND ELSEWHERE 52
LIVE-STOCK PRODUCTS 54
CROPS 55
MISCELLANEOUS ITEMS (from second series of tabulations):
- Age of farmers 58
- Farmers classified by number of years on farm 58
- Cooperative marketing and purchasing 58
- Farm facilities—Motor vehicles, telephones, water, and light on farms 58
- Pure-bred live stock on farms 58
- Calves, pigs, and lambs raised on farms 59
- Domestic animals sold or slaughtered on farms 59
- Sales of selected crops 59
- Fruit products of farms 59
- Forest products of farms 59
- Nurseries and greenhouses 59

COUNTY TABLES:
- I.—Farms and farm property, 1920, with selected items for 1910 and 1900 60
- II.—Live stock on farms and ranges, 1920; live-stock products, 1919 66
- III.—Domestic animals not on farms or ranges: 1920 66
- IV.—Value of all crops, and acreage and production of principal crops: 1919 72
- V.—Mortgage debt, 1920; expenditures for labor, fertilizer, and feed, 1919 78

IRRIGATION.

Page.
INTRODUCTION 81
MAP SHOWING APPROXIMATE LOCATION AND EXTENT OF IRRIGATED LAND 82
EXPLANATION OF TERMS 83
CLIMATIC CONDITIONS 84
WATER SUPPLY FOR IRRIGATION 84
FARMS AND ACREAGE IRRIGATED:
- Acreage, by character of enterprise 85
- Acreage, by drainage basin 85

CAPITAL INVESTED AND COST OF OPERATION AND MAINTENANCE 85
DRAINAGE OF IRRIGATED LAND 86
QUANTITY OF WATER USED 86
IRRIGATION WORKS 86
COUNTY TABLE.—Acreage irrigated, 1919 and 1909; and acreage in enterprises, irrigation works, and capital invested in irrigation enterprises, 1920 and 1910 88

DRAINAGE.

INTRODUCTION 91
MAP SHOWING APPROXIMATE LOCATION AND AREA OF OPERATING DRAINAGE ENTERPRISES 92
DRAINAGE ON FARMS 93
- Explanation of terms 93
- Farms and farm land 93

DRAINAGE ENTERPRISES 93
- Explanation of terms 93
- Operating and nonoperating enterprises 94
- Location of enterprises 94
- Condition of land in enterprises 94
- Size of enterprises 94
- Character of enterprises 95
- Drainage works 96
- Maintenance of works 97
- Date of organization 97
- Crops 97

COUNTY TABLES:
- I.—Drainage on farms: 1920 98
- II.—Operating drainage enterprises: 1920 100

MANUFACTURES.

EXPLANATION OF TERMS 103
GENERAL STATISTICS:
- General character of the state 105
- Comparative summary 106
- Statistics for the state, by parishes 107
- Principal industries, ranked by value of products 108
- Persons engaged in manufacturing industries 108
- Average number of wage earners for selected industries, with per cent, by sex and age 109
- Average number of wage earners, by sex and age, and value of products for cities of 10,000 inhabitants or more 109
- Wage earners, by months 109
- Wage earners, by months, for selected industries and for cities 110
- Average number of wage earners, by prevailing hours of labor per week, for selected industries and for cities 111
- Size of establishments, by average number of wage earners, for selected industries and for cities 112
- Size of establishments, by value of products 112
- Size of establishments, by value of products, for selected industries 113
- Size of establishments, by value of products, for cities of 10,000 inhabitants or more 114
- Character of ownership, for selected industries and for cities 114
- Manufactures, by population groups, in cities of 10,000 inhabitants or more 115
- Principal industries in New Orleans, with per cent of total for state 115
- Number and horsepower of types of prime movers 116
- Fuel consumed 116

SPECIAL STATISTICS:
- Sugar, including refining 117
- Lumber and timber products 117
- Petroleum, refining 117
- Rice, cleaning and polishing 118
- Turpentine and rosin 118
- Printing and publishing 118
- Ice, manufactured 119
- Laundries 119
- Dyeing and cleaning 119
- Custom saw-mills and gristmills 119

GENERAL TABLES:
- Table 30.—Comparative summary for selected industries and for cities: 1919, 1914, and 1909 120
- Table 31.—Detailed statement of all industries combined and specified industries: 1919 122

MINES AND QUARRIES.

EXPLANATION OF TERMS 129
GENERAL STATISTICS:
- Comparative summary, for petroleum and natural gas, producing enterprises: 1919 and 1909 131
- Character of organization, for petroleum and natural gas, producing enterprises: 1919 131
- Size of producing enterprises, by average number of wage earners, for petroleum and natural gas: 1919 131
- Number of producing enterprises and average number of wage earners, by prevailing hours of labor per week, for petroleum and natural gas: 1919 131
- Wage earners, by months, for petroleum and natural gas: 1919 131

DETAILED STATISTICS FOR PETROLEUM AND NATURAL GAS: 1919 131

SUMMARY FOR THE UNITED STATES, BY GEOGRAPHIC DIVISIONS AND STATES,

	Division and State.	Population, Jan. 1, 1920.													
		Population, by sex.			Native white population.		Foreign-born white population.		Negro population.		Population 7 to 20 years of age.		Population 10 years of age and over.		
		Total.[1]	Male.	Female.	Native parentage.	Foreign or mixed parentage.	Number.	Per cent of total.	Number.	Per cent of total.	Total.	Attending school.	Total.	Illiterate. Number.	Illiterate. Per cent.
1	**United States**	[2]105,710,620	53,900,431	51,810,189	58,421,957	22,686,204	13,712,754	13.0	10,463,131	9.9	28,564,716	19,451,851	82,739,315	4,931,905	6.0
	Geographic divs.:														
2	New England	7,400,909	3,672,591	3,728,318	2,803,149	2,642,276	1,870,654	25.3	79,051	1.1	1,768,290	1,223,623	5,945,989	289,700	4.9
3	Middle Atlantic	22,261,144	11,206,445	11,054,699	9,631,012	7,098,253	4,912,575	22.1	600,183	2.7	5,527,757	3,746,560	17,666,354	865,382	4.9
4	E. North Central	21,475,543	11,035,041	10,440,502	11,790,370	5,925,213	3,223,279	15.0	514,554	2.4	5,350,637	3,728,706	17,130,786	495,470	2.9
5	W. North Central	12,544,249	6,459,067	6,085,182	7,475,548	3,377,878	1,371,961	10.9	278,521	2.2	3,393,143	2,420,929	9,889,740	193,221	2.0
6	South Atlantic	13,990,272	7,035,843	6,954,429	8,779,416	553,604	315,920	2.3	4,325,120	30.9	4,323,620	2,818,406	10,513,447	1,212,942	11.5
7	E. South Central	8,893,307	4,471,690	4,421,617	6,092,782	202,826	71,939	0.8	2,523,532	28.4	2,818,595	1,858,659	6,677,229	845,459	12.7
8	W. South Central	10,242,224	5,265,829	4,976,395	6,959,785	696,609	459,333	4.5	2,063,579	20.1	3,259,000	2,097,596	7,739,536	773,637	10.0
9	Mountain	3,336,101	1,789,299	1,546,802	2,002,508	757,166	453,225	13.6	30,801	0.9	896,406	656,638	2,504,463	132,659	5.2
10	Pacific	5,566,871	2,964,626	2,602,245	2,887,387	1,432,379	1,033,868	18.6	47,790	0.9	1,227,268	900,734	4,611,771	123,435	2.7
	New England:														
11	Maine	768,014	388,752	379,262	495,780	162,566	107,349	14.0	1,310	0.2	188,822	134,299	621,233	20,240	3.3
12	New Hampshire	443,083	222,112	220,971	225,512	125,586	91,233	20.6	621	0.1	104,581	73,063	361,930	15,788	4.4
13	Vermont	352,428	178,854	173,574	228,325	78,966	44,526	12.6	572	0.2	87,302	62,544	284,472	8,488	3.0
14	Massachusetts	3,852,356	1,890,014	1,962,342	1,230,773	1,495,217	1,077,534	28.0	45,466	1.2	907,212	633,124	3,106,769	146,607	4.7
15	Rhode Island	604,397	297,524	306,873	173,553	246,928	173,499	28.7	10,036	1.7	149,774	95,499	483,788	31,312	6.5
16	Connecticut	1,380,631	695,335	685,296	449,206	533,013	376,513	27.3	21,046	1.5	330,599	225,094	1,087,797	67,265	6.2
	Middle Atlantic:														
17	New York	10,385,227	5,187,350	5,197,877	3,668,266	3,717,649	2,786,112	26.8	198,483	1.9	2,461,306	1,656,905	8,402,786	425,022	5.1
18	New Jersey	3,155,900	1,590,075	1,565,825	1,212,675	1,085,799	738,613	23.4	117,132	3.7	786,040	525,979	2,494,246	127,661	5.1
19	Pennsylvania	8,720,017	4,429,620	4,290,997	4,750,071	2,294,805	1,387,850	15.9	284,568	3.3	2,280,411	1,563,676	6,769,322	312,699	4.6
	E. North Central:														
20	Ohio	5,759,394	2,955,980	2,803,414	3,669,122	1,224,074	678,607	11.8	186,187	3.2	1,386,799	989,417	4,624,456	131,006	2.8
21	Indiana	2,930,390	1,489,074	1,441,316	2,329,544	368,659	150,868	5.1	80,810	2.8	745,281	515,237	2,356,214	52,034	2.2
22	Illinois	6,485,280	3,304,833	3,180,447	3,006,563	2,025,819	1,206,951	18.6	182,274	2.8	1,619,847	1,108,216	5,184,943	173,987	3.4
23	Michigan	3,668,412	1,928,436	1,739,976	1,670,447	1,204,545	726,635	19.8	60,082	1.6	893,744	626,165	2,895,606	88,046	3.0
24	Wisconsin	2,632,067	1,356,718	1,275,349	1,054,694	1,102,116	460,128	17.5	5,201	0.2	704,966	489,671	2,069,567	50,397	2.4
	W. North Central:														
25	Minnesota	2,387,125	1,245,537	1,141,588	827,627	1,055,145	486,164	20.4	8,809	0.4	643,287	451,096	1,877,132	34,487	1.8
26	Iowa	2,404,021	1,229,392	1,174,629	1,528,553	629,981	225,647	9.4	19,005	0.8	627,248	454,078	1,913,155	20,680	1.1
27	Missouri	3,404,055	1,723,319	1,680,736	2,536,936	502,082	186,026	5.5	178,241	5.2	901,694	624,395	2,737,771	83,403	3.0
28	North Dakota	646,872	341,673	305,199	207,966	300,486	131,503	20.3	467	0.1	198,020	146,289	470,210	9,937	2.1
29	South Dakota	636,547	337,120	299,427	308,598	228,158	82,391	12.9	832	0.1	181,271	131,943	482,195	8,100	1.7
30	Nebraska	1,296,372	672,805	623,567	757,064	372,503	149,652	11.5	13,242	1.0	358,143	256,961	1,012,552	13,784	1.4
31	Kansas	1,769,257	909,221	860,036	1,308,804	280,524	110,578	6.2	57,925	3.3	483,480	356,167	1,396,725	22,821	1.6
	South Atlantic:														
32	Delaware	223,003	113,755	109,248	139,876	32,929	19,810	8.9	30,335	13.6	54,739	37,759	178,930	10,508	5.9
33	Maryland	1,449,661	729,455	720,206	893,088	209,472	102,177	7.0	244,479	16.9	381,106	246,056	1,158,953	64,434	5.6
34	Dist. Columbia	437,571	203,543	234,028	239,488	58,824	28,548	6.5	109,966	25.1	89,931	58,005	377,295	10,509	2.8
35	Virginia	2,309,187	1,168,492	1,140,695	1,534,494	52,630	30,785	1.3	690,017	29.9	709,980	460,037	1,748,868	195,159	11.2
36	West Virginia	1,463,701	763,100	700,601	1,232,857	82,472	61,906	4.2	86,345	5.9	437,703	297,044	1,083,395	69,413	6.4
37	North Carolina	2,559,123	1,279,062	1,280,061	1,765,203	11,477	7,099	0.3	763,407	29.8	830,574	576,239	1,844,673	241,603	13.1
38	South Carolina	1,683,724	838,293	845,431	790,418	12,719	6,401	0.4	864,719	51.4	576,564	393,077	1,219,316	220,667	18.1
39	Georgia	2,895,832	1,444,823	1,451,009	1,642,697	30,231	16,186	0.6	1,206,365	41.7	953,304	570,386	2,150,230	328,838	15.3
40	Florida	968,470	495,320	473,150	532,295	62,850	43,008	4.4	329,487	34.0	280,719	179,803	751,787	71,811	9.6
	E. South Central:														
41	Kentucky	2,416,630	1,227,494	1,189,136	2,039,134	110,646	30,780	1.3	235,938	9.8	717,667	480,526	1,837,434	155,014	8.4
42	Tennessee	2,337,885	1,173,967	1,163,918	1,832,757	37,758	15,478	0.7	451,758	19.3	724,688	488,543	1,770,762	182,629	10.3
43	Alabama	2,348,174	1,173,105	1,175,069	1,394,129	35,241	17,662	0.8	900,652	38.4	774,048	490,888	1,730,421	278,082	16.1
44	Mississippi	1,790,618	897,124	893,494	826,762	19,181	8,019	0.4	935,184	52.2	602,192	389,702	1,338,612	229,734	17.2
	W. South Central:														
45	Arkansas	1,752,204	895,228	856,976	1,226,692	39,090	13,975	0.8	472,220	27.0	569,870	375,115	1,302,905	121,837	9.4
46	Louisiana	1,798,509	903,335	895,174	941,724	110,016	44,871	2.5	700,257	38.9	574,202	327,546	1,366,066	290,092	21.9
47	Oklahoma	2,028,283	1,058,044	970,239	1,679,107	102,119	39,968	2.0	149,408	7.4	647,939	444,247	1,513,951	56,864	3.8
48	Texas	4,663,228	2,409,222	2,254,006	3,112,262	445,384	360,519	7.7	741,694	15.9	1,466,989	950,688	3,556,614	295,844	8.3
	Mountain:														
49	Montana	548,889	299,941	248,948	275,803	164,837	93,620	17.1	1,658	0.3	135,886	102,621	421,443	9,544	2.3
50	Idaho	431,866	233,919	197,947	294,252	92,453	38,903	9.0	920	0.2	122,278	95,027	326,051	4,924	1.5
51	Wyoming	194,402	110,359	84,043	122,884	42,007	25,255	13.0	1,375	0.7	47,474	34,387	150,903	3,149	2.1
52	Colorado	939,629	492,731	446,898	603,041	204,108	116,954	12.4	11,318	1.2	239,926	175,745	747,485	24,208	3.2
53	New Mexico	360,350	190,456	169,894	273,317	32,279	29,077	8.1	5,733	1.6	109,738	75,119	267,595	41,637	15.6
54	Arizona	334,162	183,602	150,560	151,145	62,205	78,099	23.4	8,005	2.4	89,464	54,387	255,461	39,131	15.3
55	Utah	449,396	232,051	217,345	245,781	139,665	56,455	12.6	1,446	0.3	136,039	107,908	331,530	6,264	1.9
56	Nevada	77,407	46,240	31,167	36,285	19,612	14,802	19.1	346	0.4	15,601	11,444	63,905	3,802	5.9
	Pacific:														
57	Washington	1,356,621	734,701	621,920	711,706	358,016	250,055	18.4	6,883	0.5	321,410	238,012	1,101,929	18,526	1.7
58	Oregon	783,389	416,334	367,055	497,726	169,269	102,151	13.0	2,144	0.3	187,704	141,613	638,987	9,317	1.5
59	California	3,426,861	1,813,591	1,613,270	1,677,955	905,094	681,662	19.9	38,763	1.1	718,154	521,109	2,870,855	95,592	3.3

[1] The number of whites and Negroes is less than total population, because of the inclusion in the total of other nonwhites (Indians, Chinese, Japanese, and "all other").

[2] Continental United States only. The total population of the United States, including outlying possessions, is 117,823,165, as follows: Continental United States, 105,710,620; Alaska, 55,036; Hawaii, 255,912; Porto Rico, 1,299,809; American Samoa, 8,056; Guam, 13,275; Panama Canal Zone, 22,858; Philippine Islands, 10,314,310 (Dec. 31, 1918); Virgin Islands, 26,051 (Nov. 1, 1917); military and naval, etc., services abroad, 117,238.

FOR POPULATION, AGRICULTURE, MANUFACTURES, AND MINES AND QUARRIES.

[*Table continued on following page.*

POPULATION, JAN. 1, 1920.									AGRICULTURE.							
POPULATION 21 YEARS OF AGE AND OVER.												LAND IN FARMS, 1920				
All classes.				Foreign-born white.			Negro.									
Total.	Illiterate. Number.	Illiterate. Per cent.	Native white.	Total.	Naturalized.	Per cent illiterate.	Total.	Per cent illiterate.	Farm population, 1920	Number of farms, 1920	Per cent operated by tenants.	Total (acres).	Average per farm.	Improved (acres).	Per cent improved.	
60,886,520	4,333,111	7.1	42,614,741	12,498,720	6,208,697	13.7	5,522,475	27.4	31,614,269	6,448,343	38.1	955,883,715	148.2	503,073,007	52.6	1
4,591,477	280,826	6.1	2,829,337	1,705,291	755,527	14.8	52,315	8.5	625,877	156,564	7.4	16,990,642	108.5	6,114,601	36.0	2
13,451,655	843,582	6.3	8,549,966	4,477,752	2,024,619	16.7	409,441	6.0	1,892,789	425,147	20.7	40,572,901	95.4	26,562,107	65.5	3
13,025,595	480,238	3.7	9,676,916	2,978,575	1,576,667	11.4	356,341	8.7	4,913,633	1,084,744	28.1	117,735,179	108.5	87,894,835	74.7	4
7,278,548	180,616	2.5	5,777,875	1,291,794	874,132	6.5	187,865	12.5	5,171,596	1,096,951	34.2	256,973,229	234.3	171,394,439	66.7	5
7,212,523	1,006,764	14.0	4,805,560	287,215	131,423	13.5	2,111,952	31.5	6,416,698	1,158,976	46.8	97,775,243	84.4	48,509,886	49.6	6
4,523,944	700,098	15.5	3,171,417	67,242	38,335	9.3	1,284,069	34.1	5,182,937	1,051,600	49.7	78,897,463	75.0	44,380,132	56.3	7
5,243,779	611,363	11.7	3,796,823	357,220	114,258	29.1	1,062,244	30.5	5,228,199	996,088	52.9	173,449,127	174.1	64,189,606	37.0	8
1,888,921	113,384	6.0	1,421,859	394,008	210,864	12.7	23,881	5.8	1,163,367	244,109	15.4	117,337,226	480.7	30,105,868	25.7	9
3,670,077	116,240	3.2	2,584,988	939,623	482,872	8.8	34,367	5.4	1,014,173	234,164	20.1	56,152,705	239.8	23,921,533	42.6	10
475,191	18,572	3.9	379,356	94,329	40,479	12.0	876	6.8	197,601	48,227	4.2	5,425,968	112.5	1,977,329	36.4	11
281,026	15,257	5.4	198,481	82,049	36,621	16.4	388	7.7	76,021	20,523	6.7	2,603,806	126.9	702,902	27.0	12
217,042	8,152	3.8	178,442	38,232	19,825	12.5	342	8.2	125,263	29,075	11.6	4,235,811	145.7	1,691,595	39.9	13
2,411,507	142,750	5.9	1,389,441	988,913	441,416	13.5	30,412	8.2	118,554	32,001	7.1	2,494,477	77.9	908,834	36.4	14
368,637	30,319	8.2	204,916	156,866	78,175	17.5	6,554	12.5	15,136	4,083	15.5	331,600	81.2	132,855	40.1	15
838,074	65,776	7.8	478,701	344,902	139,011	18.1	13,743	7.5	93,302	22,655	8.5	1,898,980	83.8	701,086	36.9	16
6,514,681	415,359	6.4	3,832,852	2,528,497	1,153,813	15.2	142,544	3.4	800,747	193,195	19.2	20,632,803	106.8	13,158,781	63.8	17
1,897,834	124,358	6.6	1,145,506	675,222	305,516	16.3	75,671	7.5	143,708	29,702	23.0	2,282,585	76.8	1,555,607	68.2	18
5,039,001	303,865	6.0	3,571,608	1,274,033	565,290	20.1	191,226	7.3	948,334	202,250	21.9	17,657,513	87.3	11,847,719	67.1	19
3,558,481	126,645	3.6	2,807,874	622,523	293,535	13.4	126,940	9.7	1,139,329	256,695	29.5	23,515,888	91.6	18,542,353	78.9	20
1,779,820	50,147	2.8	1,585,076	140,373	63,567	12.4	53,935	11.7	907,295	205,126	32.0	21,063,332	102.7	16,680,212	79.2	21
3,944,197	169,127	4.3	2,694,677	1,117,928	639,446	11.7	128,450	7.9	1,098,262	237,181	42.7	31,974,775	134.8	27,294,533	85.4	22
2,215,436	85,613	3.9	1,504,907	663,160	330,958	10.5	43,407	4.9	848,710	196,447	17.7	19,032,961	96.9	12,925,521	67.9	23
1,527,661	48,706	3.2	1,084,382	434,591	249,161	8.8	3,609	4.8	920,037	189,295	14.4	22,148,223	117.0	12,452,216	56.2	24
1,380,834	32,869	2.4	906,810	462,582	319,390	5.6	6,666	3.5	897,181	178,478	24.7	30,221,758	169.3	21,481,710	71.1	25
1,428,682	19,444	1.4	1,201,080	214,479	153,271	5.0	12,568	9.9	984,799	213,439	41.7	33,474,896	156.8	28,606,951	85.5	26
2,038,814	77,348	3.8	1,743,313	173,551	104,448	10.0	121,328	14.3	1,211,346	263,004	28.8	34,774,679	132.2	24,832,966	71.4	27
322,918	9,373	2.9	198,345	121,047	91,187	5.9	336	4.8	394,500	77,690	25.6	36,214,751	466.1	24,563,178	67.8	28
344,846	7,640	2.2	257,595	78,027	55,164	4.9	520	6.7	362,221	74,637	34.9	34,636,491	464.1	18,199,250	52.5	29
738,310	12,972	1.8	585,753	140,899	89,783	6.6	9,437	5.7	584,172	124,417	42.9	42,225,475	339.4	23,109,624	54.7	30
1,024,144	20,970	2.0	884,979	101,209	60,889	10.2	37,010	11.2	737,377	165,286	40.4	45,425,179	274.8	30,600,760	67.4	31
136,521	10,088	7.4	100,114	18,245	8,027	18.2	18,113	24.6	51,212	10,140	39.3	944,511	93.1	653,052	69.1	32
862,301	58,877	6.8	626,388	93,624	49,764	14.3	141,991	22.2	279,225	47,908	28.9	4,757,999	99.3	3,136,728	65.9	33
305,255	10,190	3.3	204,804	26,376	14,712	6.4	73,448	10.7	894	204	41.7	5,668	27.8	4,258	75.1	34
1,207,074	162,376	13.5	827,272	27,851	14,057	7.5	351,231	29.3	1,064,417	186,242	25.6	18,561,112	99.7	9,460,492	51.0	35
752,344	61,468	8.2	645,641	55,465	14,141	25.4	51,145	18.9	477,924	87,289	16.2	9,569,790	109.6	5,520,308	57.7	36
1,210,727	204,492	16.9	856,567	6,488	3,235	7.0	342,756	32.4	1,501,227	269,763	43.5	20,021,736	74.2	8,198,409	40.9	37
770,991	179,482	23.0	396,855	5,941	3,062	6.5	376,930	38.7	1,074,693	192,693	64.5	12,426,675	64.5	6,134,159	49.8	38
1,421,606	261,294	18.4	831,173	14,855	8,316	5.6	575,330	35.8	1,685,213	310,732	66.6	25,441,061	81.9	13,055,209	51.3	39
536,614	58,497	10.9	316,746	38,370	16,109	6.6	181,008	24.8	281,893	54,005	25.3	6,046,691	112.0	2,297,271	38.0	40
1,289,496	136,235	10.6	1,116,037	29,488	18,493	7.5	143,881	26.4	1,304,802	270,626	33.4	21,612,772	79.9	13,975,746	64.7	41
1,214,947	153,163	12.6	955,125	14,319	7,708	8.7	245,395	26.9	1,271,708	252,774	41.1	19,510,856	77.2	11,185,302	57.3	42
1,143,395	228,565	20.0	685,926	16,105	8,503	11.3	441,130	38.8	1,335,885	256,099	57.9	19,576,856	76.4	9,893,407	50.5	43
876,106	182,135	20.8	414,329	7,330	3,631	13.4	453,663	35.9	1,270,482	272,101	66.1	18,196,979	66.9	9,325,677	51.2	44
867,292	99,413	11.5	611,737	13,166	7,569	8.3	242,234	26.5	1,147,049	232,604	51.8	17,456,750	75.0	9,210,556	52.8	45
924,184	229,980	24.9	522,789	41,228	15,196	22.6	359,251	43.8	786,050	135,463	57.1	10,019,822	74.0	5,626,226	56.2	46
1,021,588	48,076	4.7	884,745	36,108	19,372	13.4	76,331	16.4	1,017,327	191,988	51.0	31,951,934	166.4	18,125,321	56.7	47
2,430,715	233,894	9.6	1,777,552	266,718	72,121	33.3	384,428	23.4	2,277,773	436,033	53.3	114,020,621	261.5	31,227,503	27.4	48
320,562	9,071	2.8	226,355	85,709	56,627	6.0	1,262	6.7	225,667	57,677	11.3	35,070,656	608.1	11,007,278	31.4	49
234,076	4,510	1.9	193,818	36,170	23,894	6.6	699	5.9	200,902	42,106	15.9	8,375,873	198.9	4,511,680	53.9	50
115,739	2,940	2.5	89,625	23,057	12,008	9.2	1,065	6.1	67,306	15,748	12.5	11,809,351	749.9	2,102,005	17.8	51
564,529	22,080	3.9	448,781	105,017	62,318	12.8	8,106	7.4	266,073	59,934	23.0	24,462,014	408.1	7,744,757	31.7	52
185,186	34,952	18.9	149,224	21,933	5,881	28.6	4,809	4.4	161,446	29,844	12.2	24,409,633	817.9	1,717,224	7.0	53
187,929	30,636	16.3	108,656	55,973	10,708	28.7	6,559	4.8	90,560	9,975	18.1	5,802,126	581.7	712,803	12.3	54
228,682	5,679	2.5	171,375	52,254	33,192	6.5	1,104	5.0	140,249	25,662	10.9	5,050,410	196.8	1,715,380	34.0	55
52,218	3,516	6.7	34,025	13,895	6,236	8.5	277	4.7	16,164	3,163	9.4	2,357,163	745.2	594,741	25.2	56
857,079	17,777	2.1	602,088	230,435	133,917	5.0	5,208	4.6	283,382	66,288	18.7	13,244,720	199.8	7,129,343	53.8	57
494,968	8,905	1.8	390,723	94,807	55,480	5.4	1,620	5.5	214,021	50,206	18.8	13,542,318	269.7	4,913,851	36.3	58
2,318,030	89,558	3.9	1,592,177	614,381	293,475	10.7	27,539	5.6	516,770	117,670	21.4	29,365,667	249.6	11,878,339	40.4	59

SUMMARY FOR THE UNITED STATES, BY GEOGRAPHIC DIVISIONS AND STATES,

Table continued from preceding page.]

	DIVISION AND STATE.	AGRICULTURE—Continued.								
		VALUE OF FARM PROPERTY: 1920				VALUE OF FARM PRODUCTS: 1919				
		Total.	Land and buildings.	Implements and machinery.	Live stock.	Total (gross value.)[1]	Live-stock products [2]	Domestic animals sold, etc.[3]	Crops.	Miscellaneous products.[4]
		Dollars.	*Dollars.*	*Dollars.*	*Dollars.*	*Dollars.*	*Dollars.*	*Dollars.*	*Dollars.*	*Dollars.*
1	**United States**	77,924,100,338	66,316,002,602	3,594,772,928	8,013,324,808	21,425,623,614	2,667,072,273	3,511,050,000	14,755,364,894	492,136,447
	GEOGRAPHIC DIVISIONS:									
2	New England	1,173,019,594	917,468,584	92,387,525	163,163,485	505,397,039	132,411,030	55,500,000	275,175,536	42,310,473
3	Middle Atlantic	3,949,684,183	3,002,137,754	359,152,336	588,394,093	1,561,158,784	412,960,765	170,200,000	914,499,927	63,498,092
4	East North Central	17,245,362,593	14,937,641,671	786,076,805	1,521,644,117	4,410,240,680	721,387,462	784,200,000	2,818,367,792	86,285,426
5	West North Central	27,991,434,545	24,469,495,169	1,162,938,264	2,359,001,112	5,581,297,432	550,742,614	1,312,600,000	3,676,902,149	41,052,669
6	South Atlantic	6,132,917,760	5,201,773,472	283,980,857	647,163,431	2,629,345,466	204,301,963	221,550,000	2,083,808,429	119,685,074
7	East South Central	4,419,466,237	3,663,693,363	176,064,886	579,707,988	1,795,544,716	159,643,789	256,500,000	1,306,179,989	73,220,938
8	West South Central	7,622,066,027	6,291,188,072	311,098,790	1,019,779,165	2,739,481,559	181,346,648	352,200,000	2,168,622,649	37,312,262
9	Mountain	4,083,137,939	3,163,187,783	190,715,673	729,234,483	921,882,633	121,132,969	230,700,000	562,954,399	7,095,265
10	Pacific	5,307,011,460	4,669,416,734	232,357,792	405,236,934	1,281,275,305	183,145,033	127,600,000	948,854,024	21,676,248
	NEW ENGLAND:									
11	Maine	270,526,733	204,108,971	26,637,660	39,780,102	154,076,196	26,075,219	15,700,000	100,152,324	12,148,653
12	New Hampshire	118,656,115	89,995,870	9,499,322	19,160,923	51,771,331	14,681,368	7,700,000	23,509,665	5,880,298
13	Vermont	222,736,620	150,117,159	21,234,130	42,385,331	99,473,142	31,573,340	13,300,000	47,999,600	6,600,202
14	Massachusetts	300,471,743	247,587,831	19,359,755	33,524,157	109,223,194	33,850,892	10,900,000	53,700,925	10,771,377
15	Rhode Island	33,636,766	26,387,926	2,408,561	4,840,279	13,682,138	5,367,881	1,300,000	5,340,378	1,673,879
16	Connecticut	226,991,617	190,270,827	13,248,097	23,472,693	77,171,038	20,862,330	6,600,000	44,472,644	5,236,064
	MIDDLE ATLANTIC:									
17	New York	1,908,483,201	1,425,061,740	169,866,766	313,554,695	743,823,392	225,465,739	71,000,000	417,046,864	30,310,789
18	New Jersey	311,847,948	250,323,086	25,459,205	36,064,757	135,000,544	31,482,945	8,700,000	87,484,186	7,333,413
19	Pennsylvania	1,729,353,034	1,326,752,028	163,826,365	238,774,641	682,334,848	156,012,081	90,500,000	409,968,877	25,853,890
	EAST NORTH CENTRAL:									
20	Ohio	3,095,666,336	2,661,435,949	146,575,269	287,655,118	941,729,697	155,587,919	159,400,000	607,037,562	19,704,216
21	Indiana	3,042,311,247	2,653,643,973	127,403,086	261,264,188	782,101,167	99,350,023	171,100,000	497,229,719	14,421,425
22	Illinois	6,666,767,235	5,997,993,566	222,619,605	446,154,064	1,298,906,947	142,351,262	274,800,000	864,737,833	17,017,852
23	Michigan	1,763,334,778	1,436,686,210	122,389,936	204,258,632	606,886,581	111,076,235	75,600,000	404,014,810	16,195,536
24	Wisconsin	2,677,282,997	2,187,881,973	167,088,909	322,312,115	780,616,288	213,022,023	103,300,000	445,347,868	18,946,397
	WEST NORTH CENTRAL:									
25	Minnesota	3,787,420,118	3,301,168,325	181,087,968	305,163,825	734,485,441	113,236,965	104,000,000	506,020,233	11,228,243
26	Iowa	8,524,870,956	7,601,772,290	309,172,398	613,926,268	1,447,938,473	130,250,447	420,300,000	890,391,299	6,996,727
27	Missouri	3,591,068,085	3,062,967,700	138,261,340	389,839,045	952,663,253	105,601,436	270,800,000	559,047,854	17,213,963
28	North Dakota	1,759,742,995	1,488,521,495	114,186,865	157,034,635	368,055,889	30,979,932	34,900,000	301,782,935	393,022
29	South Dakota	2,893,870,212	2,472,893,681	112,408,268	238,568,263	411,111,307	35,739,209	63,700,000	311,006,809	665,289
30	Nebraska	4,201,655,992	3,712,107,760	153,104,448	336,443,784	784,677,206	54,612,075	208,700,000	519,729,771	1,635,360
31	Kansas	3,302,806,187	2,830,063,918	154,716,977	318,025,292	882,365,863	80,322,550	210,200,000	588,923,248	2,920,065
	SOUTH ATLANTIC:									
32	Delaware	80,137,614	64,755,631	6,781,318	8,600,665	32,182,526	5,778,747	2,400,000	23,058,906	944,873
33	Maryland	463,638,120	386,596,850	28,970,020	48,071,250	158,178,779	25,522,172	16,800,000	109,858,608	5,997,999
34	District of Columbia	5,927,987	5,577,369	104,252	246,366	1,019,770	119,263	50,000	307,614	542,893
35	Virginia	1,196,555,772	1,024,435,025	50,151,466	121,969,281	425,199,212	46,311,494	61,100,000	292,824,260	24,963,458
36	West Virginia	496,439,617	410,783,406	18,395,058	67,261,153	169,066,516	26,332,970	34,600,000	96,537,459	11,596,087
37	North Carolina	1,250,166,995	1,076,392,960	54,621,363	119,152,672	614,084,854	35,860,056	41,600,000	503,229,313	33,395,485
38	South Carolina	953,064,742	813,484,200	48,062,387	91,518,155	489,979,710	20,354,060	18,000,000	437,121,837	14,503,813
39	Georgia	1,356,685,196	1,138,298,627	63,343,220	155,043,349	638,430,053	36,401,316	39,000,000	540,613,626	22,415,111
40	Florida	330,301,717	281,449,404	13,551,773	35,300,540	101,204,046	7,621,885	8,000,000	80,256,806	5,325,355
	EAST SOUTH CENTRAL:									
41	Kentucky	1,511,901,077	1,305,158,936	48,354,857	158,387,284	512,459,424	50,928,217	96,800,000	347,338,888	17,392,319
42	Tennessee	1,251,964,585	1,024,979,894	53,462,556	173,522,135	492,407,214	50,960,694	101,000,000	318,285,307	22,161,213
43	Alabama	690,848,720	543,657,755	34,366,217	112,824,748	383,178,279	30,426,993	29,100,000	304,348,638	19,302,648
44	Mississippi	964,751,855	789,896,778	39,881,256	134,973,821	407,499,799	27,327,885	29,600,000	336,207,156	14,364,758
	WEST SOUTH CENTRAL:									
45	Arkansas	924,395,483	753,110,666	43,432,237	127,852,580	424,486,802	30,083,950	39,400,000	340,813,256	14,189,596
46	Louisiana	589,826,679	474,038,793	32,715,010	83,072,876	237,628,052	13,613,465	12,100,000	206,182,548	5,732,039
47	Oklahoma	1,660,423,544	1,363,865,294	80,630,547	215,927,703	707,895,000	49,887,518	103,800,000	550,084,742	4,122,740
48	Texas	4,447,420,321	3,700,173,319	154,320,996	592,926,006	1,369,471,705	87,761,715	196,900,000	1,071,542,103	13,267,887
	MOUNTAIN:									
49	Montana	985,961,308	776,767,529	55,004,212	154,189,567	142,597,141	24,809,029	46,000,000	69,975,185	1,812,927
50	Idaho	716,137,910	581,511,964	38,417,253	96,208,693	181,709,556	22,225,355	30,500,000	126,495,111	2,489,090
51	Wyoming	334,410,590	234,748,125	11,777,949	87,884,516	68,153,818	14,004,109	23,700,000	30,270,630	179,079
52	Colorado	1,076,794,749	866,013,660	49,804,509	160,976,580	280,295,333	26,921,292	70,600,000	181,065,239	1,708,802
53	New Mexico	325,185,999	221,814,212	9,745,369	93,626,418	75,172,758	8,447,826	25,700,000	40,619,634	405,298
54	Arizona	233,592,989	172,325,321	8,820,667	52,447,001	59,771,694	6,294,886	10,900,000	42,481,230	95,578
55	Utah	311,274,728	243,751,758	13,514,787	54,008,183	87,764,314	13,735,823	15,600,000	58,067,067	361,424
56	Nevada	99,779,666	66,255,214	3,630,927	29,893,525	26,418,019	4,694,649	7,700,000	13,980,303	43,067
	PACIFIC:									
57	Washington	1,057,429,848	920,392,341	54,721,377	82,316,130	301,271,159	44,066,349	23,900,000	227,212,008	6,092,802
58	Oregon	818,559,751	675,213,284	41,567,125	101,779,342	209,459,266	35,146,671	36,200,000	131,884,639	6,227,956
59	California	3,431,021,861	3,073,811,109	136,069,290	221,141,462	770,544,880	103,932,013	67,500,000	589,757,377	9,355,490

[1] The gross value of farm products, obtained by adding the value of crops, live-stock products, etc., contains a considerable amount of duplication, on account of crops fed to live stock. It is roughly analogous to the value of products in manufactures, with its duplication on account of the use of the products of one establishment as materials in another.

[2] These include dairy products, wool and mohair, eggs and chickens, and honey and wax.

[3] Estimated value of domestic animals sold by farmers and animals slaughtered on the farms, whether for sale or for home consumption.

[4] These include forest products of farms valued (for the United States) at $394,321,828, nursery products valued at $20,434,389, and greenhouse products valued at $77,380,230.

FOR POPULATION, AGRICULTURE, MANUFACTURES, AND MINES AND QUARRIES.

MANUFACTURES.*											MINES AND QUARRIES.*								
Number of establishments.	Average number of wage earners.					Wages.	Cost of materials.	Value of products.			Number of establishments.	Number of mines and quarries.	Number of wells.	Average number of wage earners.[5]		Wages.	Value of products.		
	Total.	Rank.	Per cent distribution.	Male.	Female.	Expressed in thousands.		Amount.	Rank.	Per cent distribution.				Total.	Per cent distribution.	Expressed in thousands.	Amount.	Per cent distribution.	
						Dollars.	*Dollars.*	*Dollars.*								*Dollars.*	*Dollars.*		
290,105	9,096,372	....	100.0	7,267,030	1,829,342	10,533,400	37,376,380	62,418,079	....	100.0	21,280	13,844	257,673	981,560	100.0	1,295,936	3,158,464	100.0	1
25,528	1,351,389	3	14.9	955,597	395,792	1,436,435	3,951,908	7,183,071	3	11.5	302	334	.....	7,213	0.7	8,034	18,724	0.6	2
88,360	2,872,653	1	31.6	2,179,258	693,395	3,464,931	11,424,096	19,854,773	1	31.8	6,604	3,870	91,511	334,175	34.0	458,108	853,891	27.0	3
61,332	2,396,618	2	26.3	2,030,024	366,594	2,902,931	10,621,687	17,737,480	2	28.4	3,772	2,324	54,413	190,011	19.4	237,638	480,483	15.2	4
29,166	499,635	5	5.5	408,369	91,266	546,172	3,778,125	5,187,065	4	8.3	1,726	1,270	12,691	62,253	6.3	84,268	280,111	8.9	5
20,976	817,212	4	9.0	658,092	159,120	778,027	2,596,265	4,455,152	5	7.1	2,284	1,976	27,363	129,707	13.2	149,276	352,074	11.1	6
14,655	329,226	7	3.6	286,147	43,079	298,711	977,824	1,642,391	8	2.6	1,405	1,475	5,228	90,612	9.2	98,768	181,645	5.8	7
13,909	285,244	8	3.1	261,967	23,277	293,022	1,547,994	2,277,861	7	3.6	2,821	495	56,087	60,936	6.3	88,445	490,727	15.5	8
7,612	109,216	9	1.2	101,858	7,358	141,902	610,239	922,676	9	1.5	1,508	1,598	1,183	81,519	8.3	131,192	321,825	10.2	9
19,567	435,179	6	4.8	385,718	49,461	581,269	1,868,242	3,157,610	6	5.1	858	502	9,197	25,134	2.6	40,207	178,984	5.7	10
2,995	88,651	24	1.0	68,530	20,121	94,225	254,569	456,822	28	0.7	50	51	.....	979	0.1	1,052	1,824	0.1	11
1,499	83,074	25	0.9	57,667	25,407	79,326	239,528	407,205	29	0.7	30	33	.....	682	0.1	825	1,568	(6)	12
1,790	33,491	37	0.4	28,613	4,878	34,084	95,173	168,108	38	0.3	93	109	.....	2,936	0.3	3,041	8,555	0.3	13
11,906	713,836	4	7.8	490,006	223,830	766,623	2,260,713	4,011,182	5	6.4	74	79	.....	1,704	0.2	2,069	4,176	0.1	14
2,466	139,665	15	1.5	89,734	49,931	137,495	415,989	747,323	19	1.2	14	15	.....	369	(6)	400	952	(6)	15
4,872	292,672	8	3.2	221,047	71,625	324,682	685,937	1,392,432	12	2.2	41	47	.....	543	0.1	647	1,649	0.1	16
49,330	1,228,130	1	13.5	876,680	351,450	1,458,207	4,943,214	8,867,005	1	14.2	700	147	14,186	6,202	0.6	7,497	25,131	0.8	17
11,057	508,686	6	5.6	388,419	120,267	600,658	2,270,473	3,672,065	6	5.9	97	102	.....	4,576	0.5	5,393	9,309	0.3	18
27,973	1,135,837	2	12.5	914,159	221,678	1,406,066	4,210,409	7,315,703	2	11.7	5,807	3,621	77,325	323,397	32.9	445,218	819,451	25.9	19
16,125	730,733	3	8.0	625,668	105,065	944,652	2,911,948	5,100,309	4	8.2	2,283	1,064	35,440	49,298	5.0	58,110	134,519	4.3	20
7,916	277,580	9	3.1	235,805	41,775	317,043	1,174,950	1,898,753	9	3.0	503	398	2,456	26,751	2.7	30,193	52,840	1.7	21
18,593	653,114	5	7.2	527,205	125,909	801,087	3,488,271	5,425,245	3	8.7	772	590	16,498	79,123	8.1	94,179	178,673	5.7	22
8,305	471,242	7	5.2	417,708	53,534	639,708	1,919,243	3,466,188	7	5.6	122	165	19	31,292	3.2	50,406	103,870	3.3	23
10,393	263,949	10	2.9	223,638	40,311	290,441	1,127,275	1,846,984	10	3.0	92	107	.....	3,547	0.4	4,750	10,581	0.3	24
3,225	115,623	19	1.3	96,704	18,919	127,107	883,090	1,218,130	13	2.0	135	196	.....	17,265	1.8	29,383	130,399	4.1	25
5,683	80,551	27	0.9	68,080	12,471	90,117	520,241	745,473	20	1.2	198	226	.....	11,274	1.1	12,467	18,474	0.6	26
8,592	195,037	12	2.1	147,635	47,402	196,515	1,056,457	1,594,208	11	2.5	468	494	.....	14,857	1.5	16,777	33,366	1.1	27
394	4,472	48	(6)	4,136	336	5,401	44,490	57,374	47	0.1	79	79	.....	774	0.1	1,029	1,927	0.1	28
1,414	6,382	46	0.1	5,719	663	7,905	42,986	62,171	46	0.1	23	28	1	1,785	0.2	2,497	5,314	0.2	29
2,884	36,521	35	0.4	31,275	5,246	46,067	480,774	596,042	24	1.0	9	9	.....	162	(6)	106	293	(6)	30
3,474	61,049	31	0.7	54,820	6,229	73,060	750,088	913,667	16	1.5	814	238	12,690	16,136	1.6	21,949	90,338	2.9	31
668	29,035	39	0.3	24,744	4,291	37,265	85,433	165,073	40	0.3	7	8	.....	116	(6)	136	244	(6)	32
4,937	140,342	14	1.5	104,977	35,365	147,867	549,347	873,945	17	1.4	126	161	.....	5,628	0.6	6,152	9,699	0.3	33
595	10,482	43	0.1	9,193	1,289	13,189	30,940	68,826	45	0.1	3	3	.....	12	(6)	8	16	(6)	34
5,603	119,352	18	1.3	99,353	19,999	120,007	371,541	643,512	23	1.0	202	216	.....	14,547	1.5	16,108	29,363	0.9	35
2,785	83,036	26	0.9	74,684	8,352	101,840	270,941	471,971	27	0.8	1,714	1,325	27,363	100,812	10.3	119,578	295,607	9.3	36
5,999	157,659	13	1.7	116,391	41,268	126,680	526,906	943,808	15	1.5	102	106	.....	1,890	0.2	1,489	2,736	0.1	37
2,004	79,450	28	0.9	60,800	18,650	62,566	227,986	381,453	32	0.6	20	20	.....	933	0.1	680	1,351	(6)	38
4,803	123,441	17	1.4	99,282	24,159	101,180	440,490	693,237	21	1.1	74	82	.....	2,397	0.2	2,017	4,082	0.1	39
2,582	74,415	29	0.8	68,668	5,747	67,433	92,680	213,327	35	0.3	36	55	.....	3,372	0.3	3,108	8,976	0.3	40
3,957	69,340	30	0.8	58,584	10,756	67,034	235,715	395,660	31	0.6	938	864	5,214	43,563	4.4	49,551	98,487	3.1	41
4,589	95,167	23	1.0	76,187	18,980	81,355	344,767	556,253	25	0.9	203	263	14	14,470	1.5	12,987	23,292	0.7	42
3,654	107,159	21	1.2	96,783	10,376	99,066	300,664	492,731	26	0.8	264	348	.....	32,579	3.3	36,230	59,866	1.9	43
2,455	57,560	33	0.6	54,593	2,967	51,256	96,678	197,747	37	0.3	(7)	.....	.....	.....	.....	.....	.....	.....	44
3,123	49,954	34	0.5	47,838	2,116	47,186	102,813	200,313	36	0.3	126	126	124	3,630	0.4	4,573	8,404	0.3	45
2,617	98,265	22	1.1	88,259	10,006	94,406	431,404	676,190	22	1.1	[8] 137	4	2,470	5,228	0.5	7,505	40,017	1.3	46
2,445	29,503	38	0.3	27,646	1,857	35,026	312,606	401,363	30	0.6	1,934	284	44,735	33,914	3.5	46,809	281,928	8.9	47
5,724	107,522	20	1.2	98,224	9,298	116,404	701,171	999,996	14	1.6	624	81	8,749	18,164	1.9	29,558	160,378	5.1	48
1,290	17,160	41	0.2	16,608	552	24,743	122,152	166,664	39	0.3	259	269	28	16,129	1.6	25,724	49,924	1.6	49
922	13,917	42	0.2	13,445	472	18,547	43,949	80,511	44	0.1	82	83	.....	2,455	0.3	4,202	11,840	0.4	50
576	6,634	45	0.1	6,545	89	11,189	42,250	81,445	43	0.1	106	87	1,084	9,699	1.0	14,576	41,929	1.3	51
2,631	35,254	36	0.4	31,902	3,352	42,975	174,870	275,622	34	0.4	477	523	70	16,790	1.7	25,405	51,217	1.6	52
387	5,736	47	0.1	5,616	120	6,659	7,727	17,856	49	(6)	85	103	1	7,100	0.7	10,494	18,872	0.6	53
480	8,528	44	0.1	8,388	140	12,015	92,645	120,769	42	0.2	155	172	.....	15,268	1.6	26,193	88,478	2.8	54
1,160	18,868	40	0.2	16,297	2,571	21,455	110,154	156,933	41	0.3	141	154	.....	9,847	1.0	17,197	41,511	1.3	55
166	3,119	49	(6)	3,057	62	4,318	16,490	22,874	48	(6)	203	207	.....	4,231	0.4	7,401	18,054	0.6	56
4,918	132,928	16	1.5	125,403	7,525	194,968	443,178	809,623	18	1.3	83	93	.....	5,050	0.5	7,466	13,329	0.4	57
2,707	58,559	32	0.6	53,746	4,813	81,094	206,206	366,783	33	0.6	50	52	.....	740	0.1	993	1,885	0.1	58
11,942	243,692	11	2.7	206,569	37,123	305,207	1,218,859	1,981,205	8	3.2	725	357	9,197	19,344	2.0	31,748	163,770	5.2	59

[5] Includes 488 females.
[6] Less than one-tenth of 1 per cent.
[7] Included with Louisiana to avoid disclosing individual operations.
[8] Includes 2 establishments in Mississippi.

* These statistics relate to the calendar year 1919.

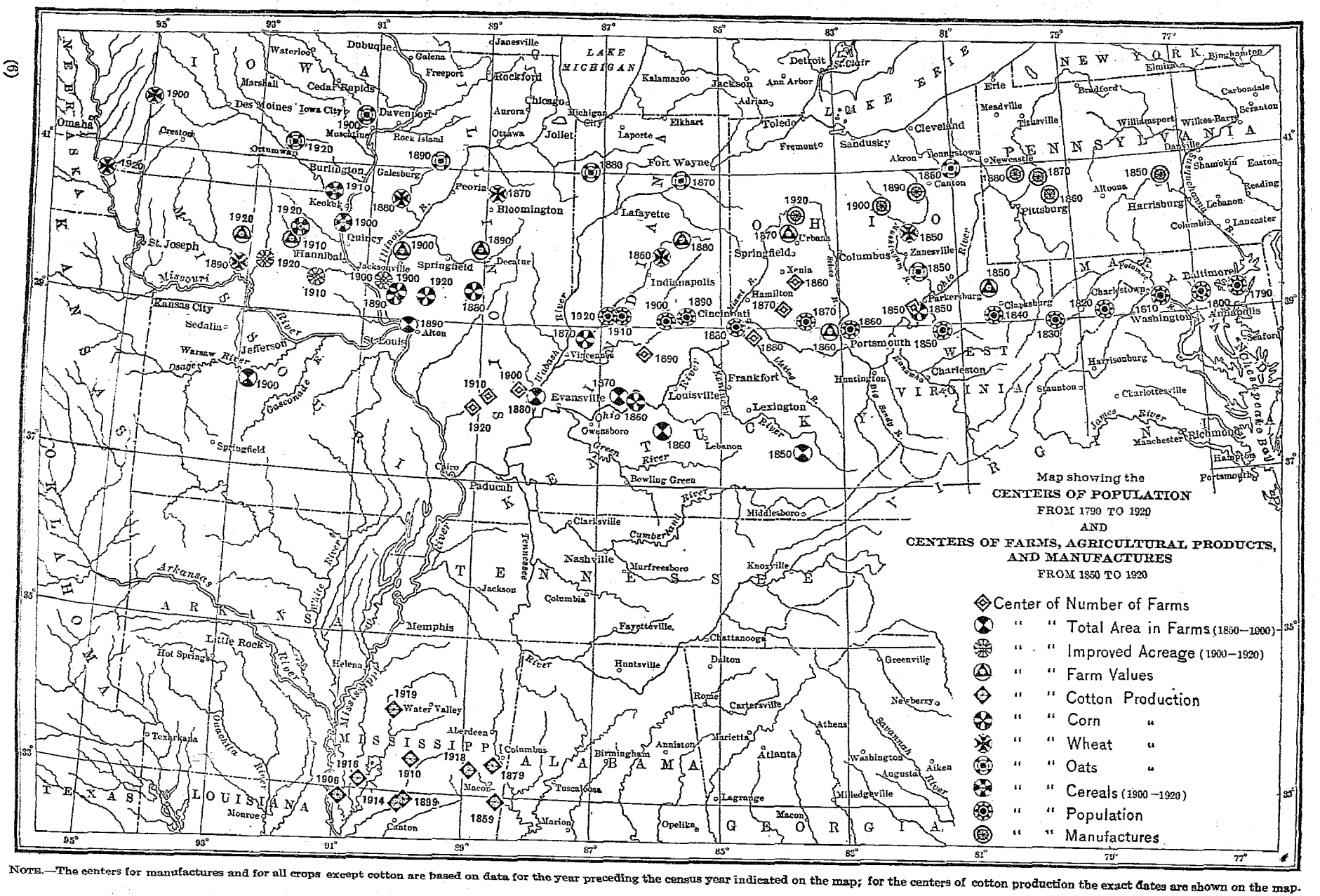

NOTE.—The centers for manufactures and for all crops except cotton are based on data for the year preceding the census year indicated on the map; for the centers of cotton production the exact dates are shown on the map.

LOUISIANA.

NUMBER AND DISTRIBUTION OF INHABITANTS.

Population of the state.—The greater part of the area now constituting Louisiana—that part lying west of the Mississippi River—was organized in 1804 as the territory of Orleans, and in April, 1812, it was admitted to the Union as the eighteenth state, under the name of Louisiana. At that time the Baton Rouge district was not included in the new state, but it was added very shortly thereafter, thus giving Louisiana its present extent. According to the Fourteenth Census, taken as of January 1, 1920, the population of the state is 1,798,509, which represents an increase of 142,121, or 8.6 per cent, since 1910. During the same period the population of the United States increased by 14.9 per cent.

The following summary shows the population of Louisiana from 1810 to 1920, inclusive, together with the number and per cent of increase for each decade, in comparison with the per cent of increase for the United States as a whole:

POPULATION OF LOUISIANA: 1810 TO 1920.

CENSUS YEAR.	Population.	INCREASE OVER PRECEDING CENSUS.		Per cent of increase for the United States.
		Number.	Per cent.	
1920	1,798,509	142,121	8.6	14.9
1910	1,656,388	274,763	19.9	21.0
1900	1,381,625	263,037	23.5	20.7
1890	1,118,588	178,642	19.0	25.5
1880	939,946	213,031	29.3	30.1
1870	726,915	18,913	2.7	22.6
1860	708,002	190,240	36.7	35.6
1850	517,762	165,351	46.9	35.9
1840	352,411	136,672	63.4	32.7
1830	215,739	62,332	40.6	33.5
1820	153,407	76,851	100.4	33.1
1810	76,556	.....	.....	.....

Parishes.—Louisiana has 64 parishes, 4 of which—Allen, Beauregard, Evangeline, and Jefferson Davis—have been organized from parts of 2 others since 1910. Of the 58 parishes whose boundaries have remained unchanged, 31 show increases and 27 decreases as compared with 1910. (See Table 1.) Because of the territorial changes resulting from the organization of the 4 parishes named, it has been necessary, in preparing the maps following, showing rates of increase or decrease in total and rural population, to combine Allen, Beauregard, Calcasieu, and Jefferson Davis Parishes, and to combine Evangeline and St. Landry Parishes.

Density of population.—The total land area of the state is 45,409 square miles. The average number of inhabitants to the square mile in 1920 is 39.6 (see Table 1), as against 36.5 in 1910 and 30.4 in 1900.

HISTORICAL NOTE.—The name Louisiana was given to the entire Mississippi Valley by La Salle, in honor of Louis XIV of France.

The discoverers of the region constituting the present state of Louisiana were Spaniards. In 1519 De Piñeda sailed along the coast and in 1543 De Soto's expedition returning from the interior of the country reached the Gulf by way of the Mississippi. Spain, however, set up no claim to this region, and in 1682 the French explorer, La Salle, completed his descent of the Mississippi River and took possession of the whole country drained by it in the name of France. The first permanent settlement within the present limits of Louisiana was made at Natchitoches, where the French established a trading post in 1715. Three years later New Orleans was founded.

The Louisiana region west of the Mississippi was ceded by France to Spain in 1762, retroceded to France in 1800, and purchased by the United States in 1803. At the time of the purchase it comprised the northern, central, and southeastern parts of the present area of Louisiana west of the Mississippi, the Isle of Orleans east of the river, and practically all the western watershed of the Mississippi beyond the present limits of the state. In 1804 the region was divided by the thirty-third parallel, which forms the present northern boundary of Louisiana, into the territory of Orleans on the south and the district of Louisiana on the north.

All of the present state of Louisiana lying east of the Mississippi, except the Isle of Orleans, was ceded to Great Britain in 1763, together with the rest of the French possessions east of the Mississippi, and in the same year the Floridas were transferred to Great Britain by Spain. Shortly afterward the southern part of the French cession was made a part of West Florida. In 1783 the Floridas were retroceded to Spain, and in 1819 were purchased by the United States. This eastern section of Louisiana, which had been claimed by both France and Spain, was in dispute between the latter country and the United States from 1803 to 1819. In 1810, however, the inhabitants declared their independence of Spain and the United States assumed control.

The southwestern portion of the state, comprising one-fourth of its present area, was a part of the Spanish possessions in North America until 1819, when the Spanish title to this region was ceded to the United States.

In January, 1812, under authority of an enabling act passed by Congress in the preceding year, the territory of Orleans adopted a state constitution, and on April 30 of the same year it was admitted to the Union as the eighteenth state, under the name of Louisiana. At this time the Baton Rouge district was not included as a part of the new state, but it was added very shortly thereafter, and the Spanish cession of 1819 gave Louisiana its present limits.

Minor civil divisions.—The political units into which the parishes of Louisiana (or counties in other states) are divided are collectively termed "minor civil divisions." The Louisiana parishes are made up of 508 primary divisions, comprising 507 police jury wards and the city of New Orleans, which is coextensive with Orleans Parish. The secondary divisions are 202 in number, comprising 16 cities, 114 towns, and 72 villages. One town—Donaldsonville, in Ascension Parish—is coextensive with the police jury ward in which it is located; and each of four cities, four towns, and four villages comprises parts of two or more wards (See Table 2.)

Cities.—Louisiana has 16 cities, of which New Orleans, with a population of 387,219, is the largest. (See Tables 3 and 4.) The following summary shows, for each city having 10,000 or more inhabitants in 1920, the population at each census for which figures are available, together with the number and per cent of increase during the preceding decade:

POPULATION OF PRINCIPAL CITIES FROM EARLIEST CENSUS TO 1920.

[A minus sign (—) denotes decrease.]

City and census year.	Population.	Increase over preceding census.		City and census year.	Population.	Increase over preceding census.		City and census year.	Population.	Increase over preceding census.	
		Number.	Per cent.			Number.	Per cent.			Number.	Per cent.
Alexandria:				**Lake Charles:**				**New Orleans—Contd.**			
1920	17,510	6,297	56.2	1920	13,088	1,639	14.3	1890	242,039	25,949	12.0
1910	11,213	5,565	98.5	1910	11,449	4,769	71.4	1880	216,090	24,672	12.9
1900	5,648	2,787	97.4	1900	6,680	3,238	94.1	1870	191,418	22,743	13.5
1890	2,861	1,061	58.9	1890	3,442	2,604	310.7	1860	168,675	52,300	44.9
1880	1,800	582	47.8	1880	838	.....	.....	1850	116,375	14,182	13.9
1870	1,218	—243	—16.6	**Monroe:**				1840	102,193	56,111	121.8
1860	1,461	789	117.4	1920	12,675	2,466	24.2	1830	46,082	18,906	69.6
1850	672	.....	.....	1910	10,209	4,781	88.1	1820	27,176	9,934	57.6
Baton Rouge:				1900	5,428	2,172	66.7	1810	17,242	.....	.....
1920	21,782	6,885	46.2	1890	3,256	1,186	57.3	**Shreveport:**			
1910	14,897	3,628	32.2	1880	2,070	121	6.2	1920	43,874	15,859	56.6
1900	11,269	791	7.5	1870	1,949	.....	.....	1910	28,015	12,002	75.6
1890	10,478	3,281	45.6	1860	(1)	.....	.....	1900	16,013	4,034	33.7
1880	7,197	699	10.8	1850	435	.....	.....	1890	11,979	3,970	49.6
1870	6,498	1,070	19.7	**New Orleans:**				1880	8,009	3,402	73.8
1860	5,428	1,523	39.0	1920	387,219	48,144	14.2	1870	4,607	2,417	110.4
1850	3,905	1,636	72.1	1910	339,075	51,971	18.1	1860	2,190	462	26.7
1840	2,269	.....	.....	1900	287,104	45,065	18.6	1850	1,728	.....	.....

[1] Not returned separately.

Urban and rural population.—The Census Bureau defines urban population as that residing in cities and other incorporated places having 2,500 inhabitants or more, and rural population as that residing outside such incorporated places.

The following summary presents, for the last three censuses, figures showing the urban and rural population of the state distributed among places grouped according to specified limits of population. The classification for each census is based upon the population of the various places as shown by the returns of that census. Consequently the territory comprised within any one class of cities or that designated as urban or as rural does not remain fixed, because any given place may, through the growth or the decline of its population, pass from one class to another at successive censuses. The proportion of the population of Louisiana living in places of 2,500 or more increased from 26.5 per cent in 1900 to 30 per cent in 1910 and to 34.9 per cent in 1920.

URBAN AND RURAL POPULATION: 1920, 1910, AND 1900.

Class of places.	1920		1910		1900		Per cent of total population.		
	Number of places.	Population.	Number of places.	Population.	Number of places.	Population.	1920	1910	1900
Total population	.....	1,798,509	.....	1,656,388	.....	1,381,625	100.0	100.0	100.0
Urban territory	38	628,163	26	496,516	15	366,288	34.9	30.0	26.5
Cities and towns of—									
100,000 inhabitants or more	1	387,219	1	339,075	1	287,104	21.5	20.5	20.8
25,000 to 50,000 inhabitants	1	43,874	1	28,015	.....	.....	2.4	1.7	.....
10,000 to 25,000 inhabitants	4	65,055	4	47,768	2	27,282	3.6	2.9	2.0
5,000 to 10,000 inhabitants	8	52,377	5	29,491	4	24,571	2.9	1.8	1.8
2,500 to 5,000 inhabitants	24	79,638	15	52,167	8	27,331	4.4	3.1	2.0
Rural territory	.....	1,170,346	.....	1,159,872	.....	1,015,337	65.1	70.0	73.5
Cities, towns, and villages of less than 2,500 inhabitants	[1] 164	129,055	146	109,802	89	65,973	7.2	6.6	4.8
Other rural territory	.....	1,041,291	.....	1,050,070	.....	949,364	57.9	63.4	68.7

[1] Includes 2 places not returned separately.

PER CENT OF INCREASE OR DECREASE OF POPULATION OF LOUISIANA, BY PARISHES: 1910–1920.

Rural population is defined as that residing outside of incorporated places having 2,500 inhabitants or more.

TOTAL POPULATION.

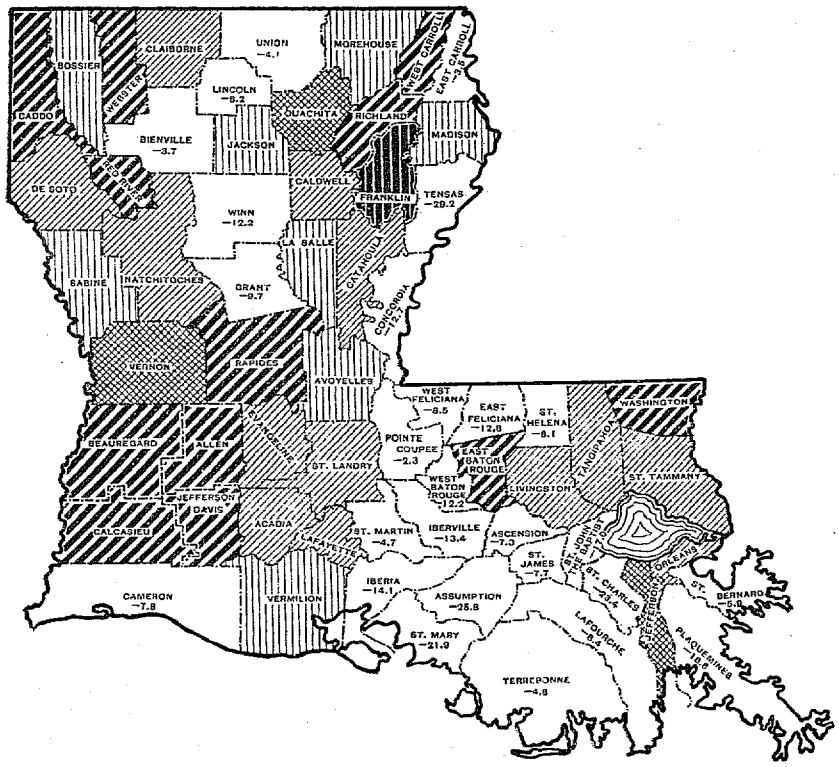

RURAL POPULATION.

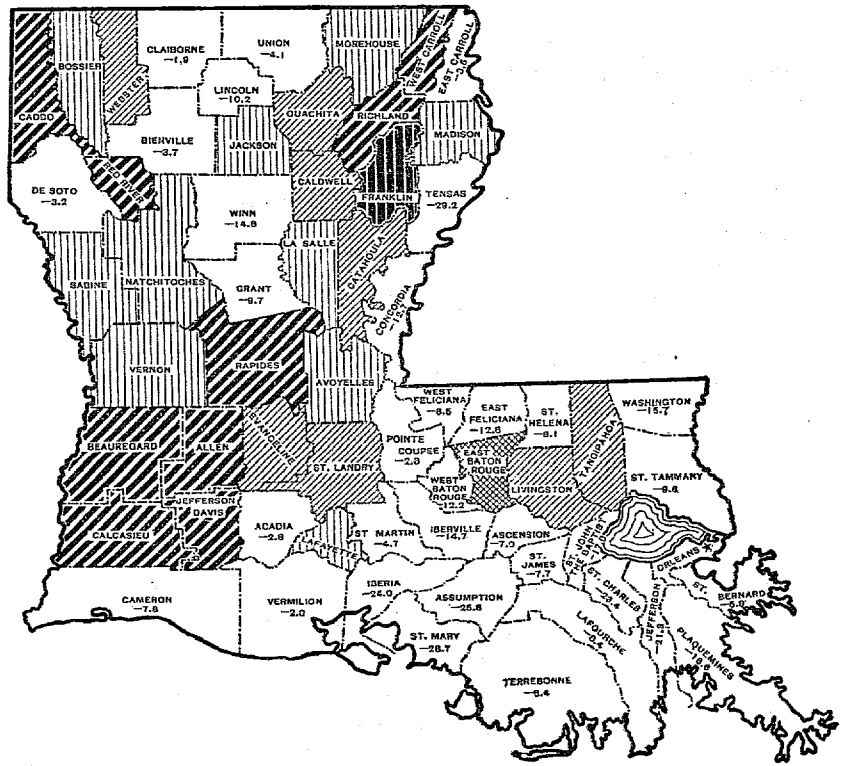

INCREASE

DECREASE — PER CENT INSERTED

LESS THAN 5 PER CENT

5 TO 15 PER CENT

15 TO 25 PER CENT

25 TO 50 PER CENT

50 PER CENT AND OVER

★ NO RURAL POPULATION

DENSITY OF POPULATION OF LOUISIANA, BY PARISHES: 1920.

Rural population is defined as that residing outside of incorporated places having 2,500 inhabitants or more.

TOTAL POPULATION.

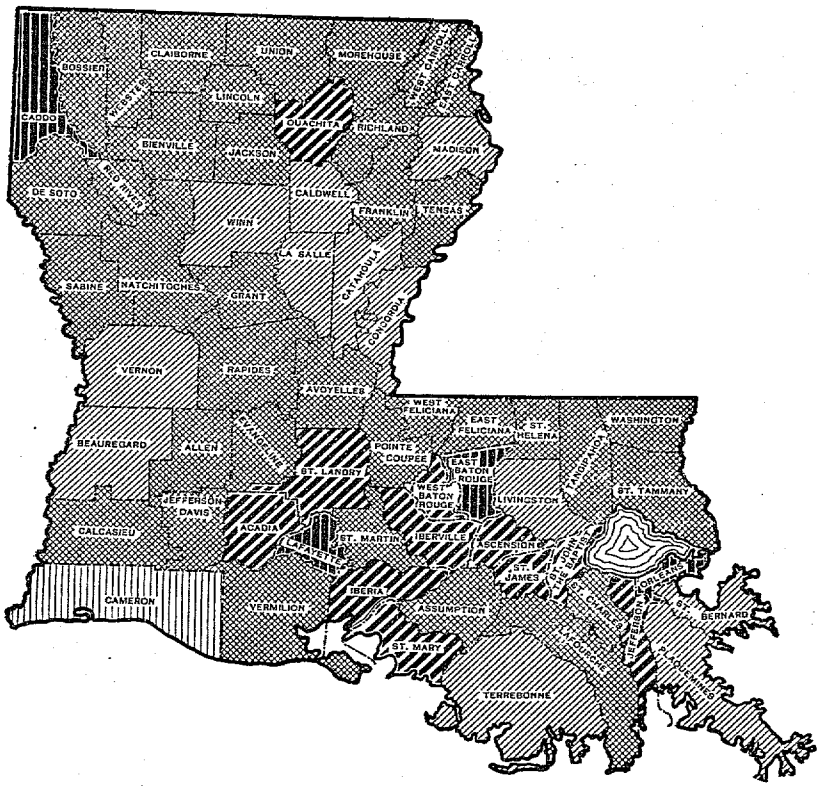

RURAL POPULATION.

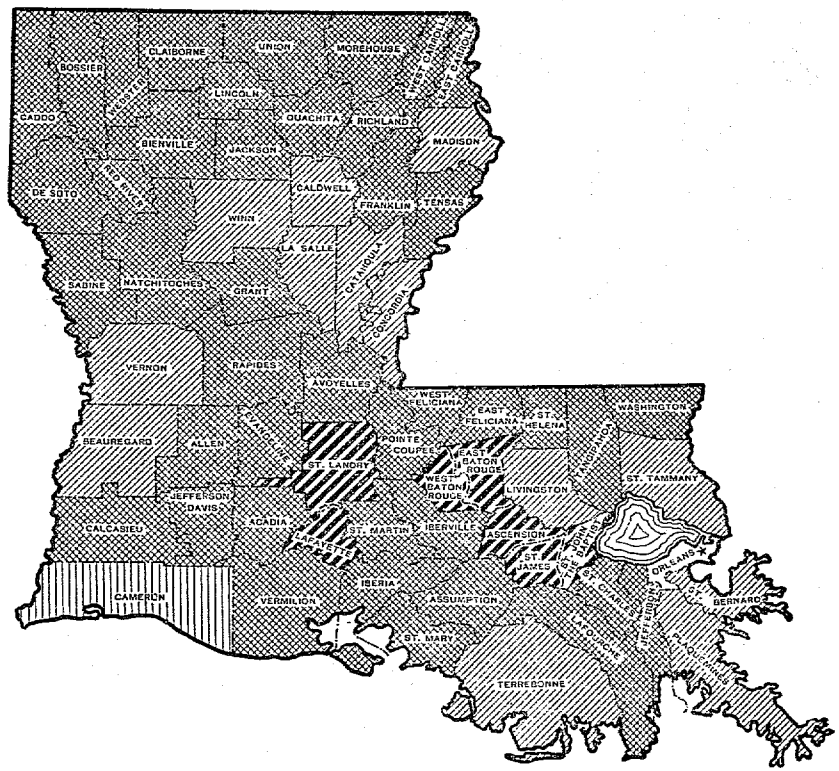

NUMBER OF INHABITANTS PER SQUARE MILE

- LESS THAN 2
- 2 TO 6
- 6 TO 18
- 18 TO 45
- 45 TO 90
- 90 AND OVER
- ★ NO RURAL POPULATION

TABLE 1.—AREA AND POPULATION OF PARISHES: 1850 TO 1920.

[A minus sign (—) denotes decrease.]

PARISH.	Land area in square miles: 1920.	POPULATION. 1920 Total.	1920 Per square mile.	1910	1900	1890	1880	1870	1860	1850	Per cent of increase. 1910 to 1920.	1900 to 1910.	1890 to 1900.
Louisiana [1]	45,409	1,798,509	39.6	1,656,388	1,381,625	[1] 1,118,588	939,946	[1] 726,915	[1] 708,002	[1] 517,762	8.6	19.9	23.5
Acadia [1]	647	34,820	53.8	31,847	23,483	13,231	.....	.....	.....	.....	9.3	35.6	77.5
Allen [1]	663	18,382	27.7	.....	.....	.....	.....	.....	.....	.....	.....	.....	.....
Ascension	291	22,155	76.1	23,887	24,142	19,545	16,895	11,577	11,484	10,752	—7.3	—1.1	23.5
Assumption	484	17,912	37.0	24,128	21,620	19,629	17,010	13,234	15,379	10,538	—25.8	11.6	10.1
Avoyelles	847	35,300	41.7	34,102	29,701	25,112	16,747	12,926	13,167	9,326	3.5	14.8	18.3
Beauregard [1]	1,172	20,767	17.7	.....	.....	.....	.....	.....	.....	.....	.....	.....	.....
Bienville [1]	848	20,977	24.7	21,776	17,588	14,108	10,442	10,636	11,000	5,539	—3.7	23.8	24.7
Bossier [1]	863	22,266	25.8	21,738	24,153	20,330	16,042	12,675	11,348	6,962	2.4	—10.0	18.8
Caddo [1]	880	83,265	94.6	58,200	44,499	31,555	26,296	21,714	12,140	8,884	43.1	30.8	41.0
Calcasieu [1]	1,086	32,807	30.2	62,767	30,428	20,176	12,484	6,733	5,928	3,914	—47.7	106.3	50.8
Caldwell	531	9,514	17.9	8,593	6,917	5,814	5,767	4,820	4,833	2,815	10.7	24.2	19.0
Cameron [1]	1,501	3,952	2.6	4,288	3,952	2,828	2,416	1,591	.....	.....	—7.8	8.5	39.7
Catahoula [1]	718	11,074	15.4	10,415	16,351	12,002	10,277	8,475	11,651	7,132	6.3	—36.3	36.2
Claiborne [1]	778	27,885	35.8	25,050	23,029	23,312	18,837	20,240	16,848	7,471	11.3	8.8	—1.2
Concordia	714	12,466	17.5	14,278	13,559	14,871	14,914	9,077	13,805	7,758	—12.7	5.3	—8.8
De Soto [1]	872	29,376	33.7	27,689	25,063	19,860	15,603	14,962	13,298	8,023	6.1	10.5	26.2
East Baton Rouge	455	44,513	97.8	34,580	31,153	25,922	19,966	17,816	16,046	11,977	28.7	11.0	20.2
East Carroll [1]	420	11,231	26.7	11,637	11,373	12,362	12,134	.....	.....	.....	—3.5	2.3	—8.0
East Feliciana	464	17,487	37.7	20,055	20,443	17,903	15,132	13,499	14,697	13,598	—12.8	—1.9	14.2
Evangeline [1]	964	23,485	24.4	.....	.....	.....	.....	.....	.....	.....	.....	.....	.....
Franklin	630	24,100	38.3	11,989	8,890	6,900	6,495	5,078	6,162	3,251	101.0	34.9	28.8
Grant	683	14,403	21.1	15,958	12,902	8,270	6,188	4,517	.....	.....	—9.7	23.7	56.0
Iberia	589	26,855	45.6	31,262	20,015	20,997	16,676	9,042	.....	.....	—14.1	7.7	38.2
Iberville	584	26,806	45.9	30,954	27,006	21,848	17,544	12,347	14,661	12,278	—13.4	14.6	23.6
Jackson [1]	578	14,486	25.1	13,818	9,119	7,453	5,328	7,646	9,465	5,566	4.8	51.5	22.4
Jefferson [1]	429	21,563	50.3	18,247	15,321	13,221	12,166	17,767	15,372	25,003	18.2	19.1	15.9
Jefferson Davis [1]	729	18,999	26.1	.....	.....	.....	.....	.....	.....	.....	.....	.....	.....
La Salle [1]	640	9,856	15.4	9,402	.....	.....	.....	.....	.....	.....	4.8	.....	.....
Lafayette	279	30,841	110.5	28,733	22,825	15,966	13,235	10,388	9,003	6,720	7.3	25.9	43.0
Lafourche	994	30,344	30.5	33,111	28,882	22,005	19,113	14,719	14,044	9,532	—8.4	14.6	30.7
Lincoln [1]	472	16,962	35.9	18,485	15,808	14,753	11,075	.....	.....	.....	—8.2	16.3	7.8
Livingston	662	11,643	17.6	10,627	8,100	5,769	5,258	4,026	4,431	3,385	9.6	31.2	40.4
Madison	650	10,829	16.7	10,676	12,322	14,135	13,906	8,600	14,133	8,773	1.4	—13.4	—12.8
Morehouse	831	19,311	23.2	18,785	16,634	16,786	14,206	9,387	10,357	3,913	2.8	12.9	—0.9
Natchitoches [1]	1,289	38,602	29.9	36,455	33,216	25,836	19,707	18,265	16,690	14,228	5.9	9.8	28.6
Orleans [1]	178	387,219	2,175.4	339,075	287,104	242,039	216,090	191,418	174,491	119,460	14.2	18.1	18.6
Ouachita	642	30,319	47.2	25,830	20,947	17,985	14,685	11,582	4,727	5,008	17.4	23.3	16.5
Plaquemines	1,011	10,194	10.1	12,524	13,039	12,541	11,575	10,552	8,494	7,390	—18.6	—3.9	4.0
Pointe Coupee	576	24,697	42.9	25,289	25,777	19,613	17,785	12,981	17,718	11,339	—2.3	—1.9	31.4
Rapides [1]	1,370	59,444	43.4	44,545	39,578	27,642	23,563	18,015	25,360	16,561	33.4	12.5	43.2
Red River [1]	400	15,301	38.3	11,402	11,548	11,318	8,573	.....	.....	.....	34.2	—1.3	2.0
Richland	565	20,860	36.9	15,769	11,116	10,230	8,440	5,110	.....	.....	32.3	41.9	8.7
Sabine [1]	1,020	20,713	20.3	19,874	15,421	9,390	7,344	6,456	5,828	4,515	4.2	28.9	64.2
St. Bernard	621	4,968	8.0	5,277	5,031	4,326	4,405	3,553	4,076	3,802	—5.9	4.9	16.3
St. Charles	295	8,586	29.1	11,207	9,072	7,737	7,161	4,867	5,297	5,120	—23.4	23.5	17.3
St. Helena	420	8,427	20.1	9,172	8,479	8,062	7,504	5,423	7,130	4,561	—8.1	8.2	5.2
St. James	254	21,228	83.6	23,009	20,197	15,715	14,714	10,152	11,499	11,098	—7.7	13.9	28.5
St. John the Baptist	231	11,896	51.5	14,338	12,330	11,359	9,686	6,762	7,930	7,317	—17.0	16.3	8.5
St. Landry [1]	681	51,697	75.9	66,661	52,906	40,250	40,004	25,553	23,104	22,253	—22.4	26.0	31.4
St. Martin	525	21,990	41.9	23,070	18,940	14,884	12,663	9,370	12,674	11,761	—4.7	21.8	27.3
St. Mary	632	30,754	48.7	39,368	34,145	22,416	19,891	13,860	16,816	13,697	—21.9	15.3	52.3
St. Tammany	906	20,645	22.8	18,917	13,335	10,160	6,887	5,586	5,406	6,364	9.1	41.9	31.3
Tangipahoa	790	31,440	39.8	29,160	17,625	12,655	9,638	7,928	.....	.....	7.8	65.4	39.3
Tensas	632	12,085	19.1	17,060	19,070	16,647	17,815	12,419	16,078	9,040	—29.2	—10.5	14.6
Terrebonne	1,760	26,974	15.3	28,820	24,464	20,167	17,957	12,451	12,091	7,724	—4.8	15.8	21.3
Union [1]	918	19,621	21.4	20,451	18,520	17,304	13,526	11,685	10,389	8,203	—4.1	10.4	7.0
Vermilion [1]	1,213	26,482	21.8	26,390	20,705	14,234	8,728	4,528	4,324	3,409	0.3	27.5	45.5
Vernon [1]	1,367	20,493	15.0	17,384	10,327	5,903	5,160	.....	.....	.....	17.9	68.3	74.9
Washington	655	24,164	36.9	18,886	9,628	6,700	5,190	3,330	4,708	3,408	27.9	96.2	43.7
Webster [1]	609	24,707	40.6	19,186	15,125	12,466	10,005	.....	.....	.....	28.8	26.8	21.3
West Baton Rouge	214	11,092	51.8	12,636	10,285	8,363	7,667	5,114	7,312	6,270	—12.2	22.9	23.0
West Carroll [1]	366	8,857	24.2	6,249	3,685	3,748	2,776	.....	.....	.....	41.7	69.6	—1.7
West Feliciana	352	12,303	35.0	13,449	15,994	15,062	12,809	10,499	11,671	13,245	—8.5	—15.9	6.2
Winn	969	16,119	16.6	18,357	9,648	7,082	5,846	4,954	6,876	.....	—12.2	90.3	36.2

[1] CHANGES IN BOUNDARIES, ETC.

THE STATE.—Total for 1890 includes 1 Indian specially enumerated and not counted as part of the population of any parish. Totals for 1870, 1860, and 1850 include population (10,110, 18,052, and 8,789, respectively) of Carroll Parish, taken to form East and West Carroll Parishes in 1877.

ACADIA.—Organized from part of St. Landry in 1886.

ALLEN.—Organized from part of Calcasieu in 1913.

BEAUREGARD.—Organized from part of Calcasieu in 1913.

BIENVILLE.—Parts taken to form parts of Red River and Webster in 1871 and part of Lincoln in 1873.

BOSSIER.—Parts taken to form parts of Red River and Webster in 1871.

CADDO.—Part taken to form part of Red River in 1871.

CALCASIEU.—Parts taken to form part of Cameron in 1870 and Allen, Beauregard, and Jefferson Davis in 1913.

CAMERON.—Organized from parts of Calcasieu and Vermilion in 1870.

CATAHOULA.—Part taken to form La Salle in 1910, but prior to Thirteenth Census date (April 15).

CLAIBORNE.—Parts taken to form part of Webster in 1871 and part of Lincoln in 1873.

DE SOTO.—Part taken to form part of Red River in 1871.

EAST CARROLL.—Organized from part of Carroll in 1877.

EVANGELINE.—Organized from part of St. Landry in 1911.

JACKSON.—Part taken to form part of Lincoln in 1873; part of Lincoln annexed in 1877.

JEFFERSON.—Part annexed to Orleans in 1877.

JEFFERSON DAVIS.—Organized from part of Calcasieu in 1913.

LA SALLE.—Organized from part of Catahoula in 1910, but prior to Thirteenth Census date (April 15).

LINCOLN.—Organized from parts of Bienville, Claiborne, Jackson, and Union in 1873; part annexed to Jackson in 1877.

NATCHITOCHES.—Part taken to form parts of Red River and Vernon in 1871.

ORLEANS.—Part of Jefferson annexed in 1877.

RAPIDES.—Part taken to form part of Vernon in 1871.

RED RIVER.—Organized from parts of Bienville, Bossier, Caddo, De Soto, and Natchitoches in 1871.

SABINE.—Part taken to form part of Vernon in 1871.

ST. LANDRY.—Parts taken to form Acadia in 1886 and Evangeline in 1911.

UNION.—Part taken to form part of Lincoln in 1873.

VERMILION.—Part taken to form part of Cameron in 1870.

VERNON.—Organized from parts of Natchitoches, Rapides, and Sabine in 1871.

WEBSTER.—Organized from parts of Bienville, Bossier, and Claiborne in 1871.

WEST CARROLL.—Organized from part of Carroll in 1877.

TABLE 2.—POPULATION OF PARISHES BY MINOR CIVIL DIVISIONS: 1920, 1910, AND 1900.

[Ward means police jury ward. Parishes showing no comparative totals for 1910 or 1900 have been organized at some time between the censuses; parishes showing totals but no comparative figures for wards for 1910 or 1900 have been redistricted at some time between the censuses. For other changes in boundaries, etc., between 1910 and 1920, see footnotes; for those between 1900 and 1910, see Reports of the Thirteenth Census: 1910, Vol. II, Table 1, p. 764. For population of incorporated places, see Table 3.]

MINOR CIVIL DIVISION.	1920	1910	1900
Acadia Parish	**34,820**	**31,847**	**23,483**
Ward 1, including Rayne town	5,757	5,036	3,782
Ward 2	4,420	3,739	2,617
Ward 3, including Church Point town	5,319	5,061	5,051
Ward 4, including Iota village	4,358	4,993	3,836
Ward 5, including Estherwood, Mermentau, and Morse villages	4,075	3,262	2,558
Ward 6, including Crowley city	8,412	7,181	5,939
Ward 7	2,479	1,975	.....
Allen Parish [1]	**18,382**	.....	.....
Ward 1, including Oberlin town	2,907	.....	.....
Ward 2, including Kinder town	4,001	.....	.....
Ward 3, including Reeves town	1,298	.....	.....
Ward 4	1,352	.....	.....
Ward 5, including Oakdale town	8,764	.....	.....
Ascension Parish	**22,155**	**23,887**	**24,142**
Ward 1	3,407	3,064	5,214
Ward 2	1,359	1,771	1,585
Ward 3, coextensive with Donaldsonville town	3,745	4,090	4,105
Ward 4	1,403	1,751	2,363
Ward 5	2,231	2,967	3,157
Ward 6	866	1,704	1,531
Ward 7	5,036	4,181	2,900
Ward 8	4,108	3,759	3,287
Assumption Parish	**17,912**	**24,128**	**21,620**
Ward 1	1,806	2,377	2,376
Ward 2	1,510	2,728	1,725
Ward 3	850	1,131	1,468
Ward 4	1,233	1,490	1,487
Ward 5	2,692	4,076	4,091
Ward 6, including Napoleonville town	3,860	4,877	4,073
Ward 7	3,150	3,643	2,722
Ward 8	2,821	3,806	3,678
Avoyelles Parish	**35,300**	**34,102**	**29,701**
Ward 1	1,968	1,839	1,843
Ward 2, including Marksville town	5,910	5,124	4,181
Ward 3, including Mansura town	2,932	2,559	2,182
Ward 4	2,912	2,345	1,830
Ward 5	1,416	1,174	996
Ward 6, including part of Moreauville town	3,146	3,005	2,768
Ward 7	3,316	3,214	3,293
Ward 8, including Plaucheville town and part of Moreauville town	5,062	5,230	4,720
Ward 9, including Cottonport and Evergreen towns	4,040	4,679	4,621
Ward 10, including Bunkie town	4,598	4,933	3,267
Beauregard Parish [2]	**20,767**	.....	.....
Ward 1	1,478	.....	.....
Ward 2, including Merryville town	3,862	.....	.....
Ward 3, including De Ridder city	7,715	.....	.....
Ward 4	2,474	.....	.....
Ward 5	1,680	.....	.....
Ward 6	1,952	.....	.....
Ward 7	1,606	.....	.....
Bienville Parish	**20,977**	**21,776**	**17,588**
Ward 1, including Arcadia town	4,267	4,103	4,109
Ward 2, including Bryceland village and Gibsland town	3,951	4,341	3,151
Ward 3, including Bienville village	2,078	2,056	1,867
Ward 4, including Ringgold village	4,873	4,518	3,313
Ward 5	1,927	2,254	2,406
Ward 6	2,924	2,940	2,742
Ward 7, including Saline village	957	1,564	.....
Bossier Parish	**22,266**	**21,738**	**24,153**
Ward 1	4,689	4,432	4,789
Ward 2, including Bossier City village	6,078	5,478	6,715
Ward 3, including Plain Dealing town	3,584	3,645	3,328
Ward 4	1,919	1,562	1,874
Ward 5	2,166	2,317	2,241
Ward 6	3,830	4,304	5,206
Caddo Parish	**83,265**	**58,200**	**44,499**
Ward 1 [3]	4,767	8,180	6,992
Ward 2, including Vivian village	9,139	3,235	2,370
Ward 3, including Mooringsport village	4,045	3,460	3,459
Ward 4, including Shreveport city and South Highlands village, and part of Cedar Grove village	48,997	29,972	18,380
Caddo Parish—Continued.			
Ward 5	3,230	3,650	3,8[illegible]
Ward 6	3,151	3,119	3,091
Ward 7, including part of Cedar Grove village	2,493	1,772	1,994
Ward 8	2,525	4,812	4,494
Ward 9 [3]	4,918	.....	.....
Calcasieu Parish [4]	**32,807**	***62,767**	***30,42[illegible]**
Ward 1	752	.....	.....
Ward 2	1,492	.....	.....
Ward 3, including Lake Charles city	16,494	.....	.....
Ward 4, including Sulphur town	5,424	.....	.....
Ward 5	1,135	.....	.....
Ward 6, including De Quincy town	2,200	.....	.....
Ward 7, including Vinton town	4,099	.....	.....
Ward 8	1,211	.....	.....
Caldwell Parish	**9,514**	**8,593**	**6,917**
Ward 1	845	866	1,013
Ward 2	507	740	574
Ward 3	797	858	629
Ward 4, including Columbia town and Grayson village	3,784	2,807	1,559
Ward 5	1,336	852	898
Ward 6	176	263	304
Ward 7	507	494	500
Ward 8	477	386	182
Ward 9	545	714	573
Ward 10	480	703	694
Cameron Parish	**3,952**	**4,238**	**3,932**
Ward 1, Cow Island	428	590	608
Ward 2, Grand Chenier	875	1,006	852
Ward 3, Cameron	1,220	1,407	1,323
Ward 4, Grand Lake [5]	850	874	654
Ward 5, Johnsons Bayou	332	402	515
Ward 6, Hackberry [5]	247	.....	.....
Catahoula Parish	**11,074**	***10,415**	***16,351**
Ward 1	923	.....	.....
Ward 2	2,514	.....	.....
Ward 3	537	.....	.....
Ward 4	664	.....	.....
Ward 5, including Harrisonburg village	1,155	.....	.....
Ward 6, including Jonesville village	3,500	.....	.....
Ward 7	1,781	.....	.....
Claiborne Parish	**27,885**	**25,050**	**23,029**
Ward 1	2,309	2,528	2,314
Ward 2	2,416	2,705	2,576
Ward 3, including Haynesville town	4,967	4,525	3,981
Ward 4	3,209	1,817	1,943
Ward 5, including Athens village	2,358	2,703	2,241
Ward 6	2,387	2,335	2,426
Ward 7, including Homer city	6,355	5,099	4,415
Ward 8	2,415	2,248	2,277
Ward 9, including part of Junction City	969	1,090	856
Concordia Parish	**12,466**	**14,278**	**13,559**
Ward 1	738	904	1,238
Ward 2	599	863	941
Ward 3	221	1,174	449
Ward 4	1,394	993	1,226
Ward 5, including Vidalia town	2,254	2,107	2,087
Ward 6	922	1,283	1,300
Ward 7, including Ferriday village	2,208	2,338	1,712
Ward 8	1,402	2,018	1,937
Ward 9	1,403	1,307	1,464
Ward 10	1,325	1,231	1,205
De Soto Parish	**29,376**	**27,689**	**25,063**
Ward 1, including Longstreet town	3,993	3,628	3,148
Ward 2	3,328	3,461	3,342
Ward 3	3,911	3,909	3,284
Ward 4, including Mansfield town, and South Mansfield village	6,325	5,209	4,484
Ward 5	2,134	2,405	2,347
Ward 6, including Grand Cane village	3,781	3,865	3,362
Ward 7	3,143	3,328	3,093
Ward 8, including Logansport town	2,761	1,884	2,003

[1] ALLEN.—Organized from part of Calcasieu Parish in 1913.
[2] BEAUREGARD.—Organized from part of Calcasieu Parish in 1913.

* See headnote.
[3] CADDO.—Ward 9 organized from part of ward 1 since 1910.
[4] CALCASIEU.—Parts taken to form Allen, Beauregard, and Jefferson Davis Parishes in 1913.
[5] CAMERON.—Ward 6 organized from part of ward 4 since 1910.

TABLE 2.—POPULATION OF PARISHES BY MINOR CIVIL DIVISIONS: 1920, 1910, AND 1900—Continued.

[Ward means police jury ward. Parishes showing no comparative totals for 1910 or 1900 have been organized at some time between the censuses; parishes showing totals but no comparative figures for wards for 1910 or 1900 have been redistricted at some time between the censuses. For other changes in boundaries, etc., between 1910 and 1920, see footnotes; for those between 1900 and 1910, see Reports of the Thirteenth Census: 1910, Vol. II, Table 1, p. 764. For population of incorporated places, see Table 3.]

MINOR CIVIL DIVISION.	1920	1910	1900
East Baton Rouge Parish	**44,513**	**34,580**	**31,153**
Ward 1, comprising ward 1 of Baton Rouge city	12,785	9,017	5,781
Ward 2, comprising ward 2 of Baton Rouge city	8,997	5,880	5,488
Ward 3	6,890	4,148	3,982
Ward 4, including Zachary town	3,470	4,623	5,408
Ward 5	2,140	2,226	1,960
Ward 6	4,412	2,053	1,883
Ward 7	1,071	1,707	1,573
Ward 8	1,377	2,097	2,452
Ward 9	1,586	1,204	1,254
Ward 10	1,785	1,625	1,372
East Carroll Parish	**11,231**	**11,637**	**11,373**
Ward 1	1,251	1,988	2,088
Ward 2	2,225	2,622	3,211
Ward 3, including Lake Providence town	3,733	3,623	3,154
Ward 4	824	911	1,476
Ward 5	2,148	1,682	1,444
Ward 6	1,050	811	.....
East Feliciana Parish	**17,487**	**20,055**	**20,443**
Ward 1, including Slaughter town	1,793	2,863	3,561
Ward 2	2,233	2,076	1,758
Ward 3, including Jackson town	4,232	4,497	4,843
Ward 4, including Wilson town	2,131	2,824	2,875
Ward 5, including Clinton town	2,352	2,758	2,557
Ward 6	1,825	1,567	1,574
Ward 7	1,526	1,898	1,802
Ward 8	1,395	1,572	1,473
Evangeline Parish [6]	**23,485**	.....	.....
Ward 1, including Ville Platte town	8,795	.....	.....
Ward 2, including Basile village	3,288	.....	.....
Ward 3, including Mamou village	5,785	.....	.....
Ward 4	2,183	.....	.....
Ward 5	3,434	.....	.....
Franklin Parish	**24,100**	**11,980**	**8,890**
Ward 1	2,514	1,207	915
Ward 2, including Gilbert town	3,287	1,478	1,360
Ward 3	2,655	1,001	1,103
Ward 4	2,544	1,013	976
Ward 5	1,999	1,065	967
Ward 6, including Baskin town	2,642	1,246	567
Ward 7, including Winnsboro village	5,056	2,738	1,635
Ward 8	1,548	880	555
Ward 9	1,855	1,361	812
Grant Parish	**14,403**	**15,958**	**12,902**
Ward 1, including Colfax town	3,776	3,724	2,706
Ward 2, including Pollock town	3,393	3,419	3,851
Ward 3	1,466	1,521	1,353
Ward 4	628	940	947
Ward 5	2,428	2,845	1,066
Ward 6	913	1,275	1,213
Ward 7, including Montgomery town and Verda village	1,799	2,234	1,766
Iberia Parish	**26,855**	**31,262**	**29,015**
Ward 1, Patoutville	1,662	2,106	2,148
Ward 2, Isle Piquante	2,222	2,523	2,110
Ward 3, Belle Place	1,206	1,634	1,700
Ward 4, Fausse Pointe, including Loreauville village	2,954	3,581	3,527
Ward 5, Coteau	2,378	2,495	1,938
Ward 6, including New Iberia city	8,053	9,934	9,011
Ward 7, Petite Anse, including part of Delcambre village	3,247	3,616	3,235
Ward 8, including Jeanerette town	5,133	5,373	5,346
Iberville Parish	**26,806**	**30,954**	**27,006**
Ward 1, including White Castle town	7,063	8,840	8,167
Ward 2, including part of Plaquemine town	3,473	3,830	3,811
Ward 3, comprising part of Plaquemine town	3,074	3,763	3,590
Ward 4	2,247	2,546	2,519
Ward 5	1,404	1,145	1,390
Ward 6	2,695	3,186	2,528
Ward 7	1,942	2,338	1,829
Ward 8, including part of Plaquemine town	2,853	3,070	1,531
Ward 9, including Maringouin village	2,055	2,236	1,641
Jackson Parish	**14,486**	**13,818**	**9,119**
Ward 1, including Eros village	2,877	2,684	1,363
Ward 2,[7] including Jonesboro town	2,577	4,772	2,521
Jackson Parish—Continued.			
Ward 3, including Quitman village	2,851	2,564	1,650
Ward 4	1,666	1,585	1,800
Ward 5 [7]	1,196	2,213	1,785
Ward 6 [7]	2,308	.....	.....
Ward 7,[7] including Chatham village	1,011	.....	.....
Jefferson Parish	**21,563**	**18,247**	**[8] 15,321**
Ward 1, including part of Gretna city	2,669	2,501	2,250
Ward 2, comprising part of Gretna city	2,028	1,732	1,692
Ward 3, including part of Gretna city	3,951	3,422	2,277
Ward 4, including Westwego village	4,083	3,334	1,763
Ward 5	1,134	1,273	1,300
Ward 6	1,464	1,665	1,750
Ward 7	2,048	1,379	1,292
Ward 8	1,546	727	856
Ward 9, including Kenner town	2,640	2,214	888
Jefferson Davis Parish [9]	**18,999**	.....	.....
Ward 1, including Lake Arthur town	3,386	.....	.....
Ward 2, including Jennings town	4,882	.....	.....
Ward 3	1,272	.....	.....
Ward 4, including Elton town	2,497	.....	.....
Ward 5	1,085	.....	.....
Ward 6, including Welsh town	2,689	.....	.....
Ward 7	1,302	.....	.....
Ward 8	1,375	.....	.....
Ward 9	421	.....	.....
La Salle Parish	**9,856**	***9,402**	.....
Ward 1 [10]	386	.....	.....
Ward 2,[10] including Olla town	2,808	.....	.....
Ward 3	2,794	.....	.....
Ward 4, including Jena village	2,343	.....	.....
Ward 5	651	.....	.....
Ward 6	183	.....	.....
Ward 7	691	.....	.....
Lafayette Parish	**30,841**	**28,733**	**22,825**
Ward 1, including Duson village and part of Scott village	3,628	3,131	2,466
Ward 2	4,198	3,963	2,865
Ward 3, including Lafayette city	10,219	8,880	6,211
Ward 4, including Youngsville town	2,783	3,077	2,558
Ward 5, including Broussard town	2,412	2,370	2,089
Ward 6, including Carencro town	4,009	3,699	3,575
Ward 7	1,620	1,800	1,517
Ward 8, including part of Scott village	1,972	1,813	1,544
Lafourche Parish	**30,344**	**33,111**	**28,882**
Ward 1	2,282	2,791	2,815
Ward 2, including Thibodaux town	4,875	5,209	4,984
Ward 3	3,708	3,099	2,211
Ward 4, including Lockport village	2,764	3,207	2,188
Ward 5	3,583	4,326	4,888
Ward 6	1,776	2,150	1,832
Ward 7	3,569	4,669	4,602
Ward 8	1,074	1,216	1,017
Ward 9	1,779	2,107	1,631
Ward 10	4,934	4,337	2,714
Lincoln Parish	**16,962**	**18,485**	**15,898**
Ward 1, including Ruston town	5,601	5,703	4,855
Ward 2	1,711	1,743	1,672
Ward 3, including Simsboro village	1,485	2,589	2,038
Ward 4, including Choudrant village	2,391	2,516	2,463
Ward 5	1,806	1,861	2,185
Ward 6, including Dubach village	1,867	2,147	1,545
Ward 7	765	555	540
Ward 8	1,336	1,371	.....
Livingston Parish	**11,643**	**10,627**	**8,100**
Ward 1	1,071	1,127	1,204
Ward 2, including Denham Springs and Walker villages	2,506	2,830	1,326
Ward 3	1,239	1,139	1,036
Ward 4	1,551	999	732
Ward 5	958	1,079	898
Ward 6	1,136	931	720
Ward 7	747	781	795
Ward 8	554	702	509
Ward 9	1,340	524	313
Ward 10	541	515	567

[6] EVANGELINE.—Organized from part of St. Landry Parish in 1911.
[7] JACKSON.—Ward 6 organized from parts of wards 2 and 5, and ward 7 from part of ward 5, since 1910.

* See headnote.
[8] JEFFERSON.—Total for 1900 includes population (1,253) of Kenner city, returned as independent in 1900.
[9] JEFFERSON DAVIS.—Organized from part of Calcasieu Parish in 1913.
[10] LA SALLE.—Olla town returned as in ward 1 in 1910.

TABLE 2.—POPULATION OF PARISHES BY MINOR CIVIL DIVISIONS: 1920, 1910, AND 1900—Continued.

[Ward means police jury ward. Parishes showing no comparative totals for 1910 or 1900 have been organized at some time between the censuses; parishes showing totals but no comparative figures for wards for 1910 or 1900 have been redistricted at some time between the censuses. For other changes in boundaries, etc., between 1910 and 1920, see footnotes; for those between 1900 and 1910, see Reports of the Thirteenth Census: 1910, Vol. II, Table 1, p. 764. For population of incorporated places, see Table 3.]

MINOR CIVIL DIVISION.	1920	1910	1900
Madison Parish	**10,829**	**10,676**	**12,322**
Ward 1	1,121	830	1,397
Ward 2	2,129	2,445	2,490
Ward 3	768	867	1,002
Ward 4, including Tallulah village	3,672	3,278	3,212
Ward 5	1,020	766	1,307
Ward 6	1,050	882	858
Ward 7	705	1,448	1,456
Ward 8	364	160	.....
Morehouse Parish	**19,311**	**18,766**	**16,634**
Ward 1	1,016	1,302	1,181
Ward 2	1,309	1,502	949
Ward 3	618	498	394
Ward 4, including Bastrop town	2,200	1,916	1,911
Ward 5, including Oak Ridge town	2,989	3,076	2,816
Ward 6, including Mer Rouge town	4,255	3,510	3,408
Ward 7	1,145	989	1,194
Ward 8, including Collinston village	2,046	2,202	2,249
Ward 9	418	349	378
Ward 10, including Bonita village	3,316	3,413	2,151
Natchitoches Parish	**38,602**	**36,455**	**33,216**
Ward 1, including Natchitoches town	7,353	7,132	6,376
Ward 2	3,552	3,173	2,487
Ward 3	1,779	1,510	1,929
Ward 4, including Campti town	5,748	5,128	4,716
Ward 5	4,511	4,498	3,523
Ward 6, including Robeline town	2,046	1,775	1,708
Ward 7	2,255	2,059	1,998
Ward 8	998	809	593
Ward 9	6,407	6,559	6,242
Ward 10	3,954	3,803	3,644
Orleans Parish	**387,219**	**339,075**	**287,104**
New Orleans city, coextensive with Orleans Parish.	387,219	339,075	287,104
Ouachita Parish	**30,319**	**25,830**	**20,947**
Ward 1	2,438	2,334	2,328
Ward 2	1,290	1,104	1,464
Ward 3,[11] exclusive of part of Monroe city	1,613	1,235	1,514
Ward 4	1,394	1,109	1,394
Ward 5, including West Monroe town	4,242	3,581	2,455
Ward 6 [11]	1,901	1,789	1,472
Ward 7 [11]	1,689	1,627	1,456
Ward 8	1,018	808	728
Ward 9	1,059	1,088	923
Ward 10,[11] exclusive of part of Monroe city	1,099	826	1,755
Monroe city,[11] in wards 3 and 10	12,675	10,209	5,428
Plaquemines Parish	**10,194**	**12,524**	**13,039**
Ward 1	1,105	827	970
Ward 2	992	1,177	1,440
Ward 3	1,060	1,234	2,007
Ward 4	1,450	2,066	1,572
Ward 5	764	704	597
Ward 6	604	880	932
Ward 7	924	1,242	1,167
Ward 8	1,370	1,756	1,995
Ward 9	520	683	807
Ward 10	1,405	1,946	1,552
Pointe Coupee Parish	**24,697**	**25,289**	**25,777**
Ward 1	2,062	2,326	2,062
Ward 2	2,772	2,780	3,309
Ward 3	2,102	2,395	3,499
Ward 4, including Morganza village	2,098	2,244	2,085
Ward 5	2,564	2,566	2,407
Ward 6	480	673	893
Ward 7	1,553	1,756	1,508
Ward 8	3,559	3,751	4,467
Ward 9, including New Roads town	2,888	2,859	2,370
Ward 10	4,610	3,939	3,087
Rapides Parish	**59,444**	**44,545**	**39,578**
Ward 1, Alexandria, including Alexandria city	20,262	12,909	8,238
Ward 2, Lamourie, including Echo village	4,517	5,585	5,042
Ward 3, Cheneyville, including Cheneyville village, and Lecompte town	5,057	5,918	6,565
Ward 4, Spring Hill, including Glenmora town and McNary village	8,104	3,059	3,176
Ward 5, Hineston	2,316	1,561	1,445
Ward 6, Calcasieu	1,488	810	937
Ward 7, Cotile, including Boyce town	4,490	4,087	5,563
Rapides Parish—Continued.			
Ward 8, Rapides	2,690	2,810	3,773
Ward 9, Pineville, including Pineville town	7,092	4,633	3,241
Ward 10, Big Cotte, including Tioga village	2,528	2,573	1,598
Red River Parish	**15,301**	**11,402**	**11,548**
Ward 1, including Coushatta town	3,582	2,790	2,300
Ward 2 [12]	1,181	1,911	1,300
Ward 3	2,023	2,023	1,434
Ward 4 [12]	1,707	2,069	2,655
Ward 5	1,312	940	1,416
Ward 6	2,850	1,069	2,293
Ward 7 [12]	1,161	.....	.....
Ward 8 [12]	1,485	.....	.....
Richland Parish	**20,860**	**15,769**	**11,116**
Ward 1, including Delhi village	4,390	3,631	2,172
Ward 2, including Rayville town	5,564	3,505	2,119
Ward 3	2,322	2,269	1,796
Ward 4	2,068	2,198	1,662
Ward 5, including Mangham village	3,852	2,909	1,592
Ward 6	1,229	1,058	1,007
Ward 7	835	800	768
Sabine Parish	**20,713**	**19,874**	**15,421**
Ward 1, Middle Creek	3,026	2,774	1,868
Ward 2, Toro	1,683	1,337	1,010
Ward 3, Negreet	1,312	1,443	1,717
Ward 4, Many, including Many town	4,957	3,954	3,525
Ward 5, Bayou Scie,[13] including part of Zwolle town	1,664	2,358	1,439
Ward 6, San Patrice, including part of Noble village	1,550	1,692	1,488
Ward 7, Bayou San Miguel, including Pleasant Hill town	2,152	2,219	1,690
Ward 8, Little Bayou Scie,[13] including part of Zwolle town	1,758	1,990	990
Ward 9	903	847	650
Ward 10, including part of Noble village	1,408	1,260	1,005
St. Bernard Parish	**4,968**	**5,277**	**5,031**
Ward 1	1,464	1,462	1,017
Ward 2	1,499	1,510	1,373
Ward 3	1,050	942	953
Ward 4	201	537	667
Ward 5	270	386	450
Ward 6	166	218	200
Ward 7	228	222	368
St. Charles Parish	**8,586**	**11,207**	**9,072**
Ward 1	2,403	2,443	2,762
Ward 2	1,941	2,340	2,760
Ward 3	1,597	2,761	1,233
Ward 4	1,431	1,655	1,229
Ward 5	1,214	2,008	1,088
St. Helena Parish	**8,427**	**9,172**	**8,479**
Ward 1	1,360	1,516	1,642
Ward 2, including Greensburg town	2,010	2,391	1,937
Ward 3	1,568	1,290	1,616
Ward 4	1,254	1,971	1,093
Ward 5	1,146	939	1,071
Ward 6	1,089	1,065	1,115
St. James Parish	**21,228**	**23,009**	**20,197**
Ward 1 [14]	1,999	5,748	4,387
Ward 2	1,464	1,909	1,881
Ward 3	2,107	2,480	2,133
Ward 4	1,336	1,529	1,545
Ward 5	1,741	1,901	2,171
Ward 6	3,085	4,205	3,207
Ward 7	2,952	3,581	3,455
Ward 8	1,633	1,647	1,417
Ward 9,[14] including Lutcher town	4,911	.....	.....
St. John the Baptist Parish	**11,896**	**14,338**	**12,330**
Ward 1	1,554	1,795	1,900
Ward 2	1,313	1,395	1,565
Ward 3	1,715	2,052	1,782
Ward 4	2,334	2,370	3,282
Ward 5	2,749	2,685	2,450
Ward 6	2,231	4,041	1,351

[11] OUACHITA.—Monroe city not returned by wards in 1920; total population of wards 3 and 10 can not, therefore, be shown separately. Part of ward 7 annexed to ward 6 since 1910.

[12] RED RIVER.—Ward 7 organized from part of ward 2, and ward 8 from part of ward 4, since 1910.

[13] SABINE.—Zwolle town returned in 1910 as located wholly in ward 8.

[14] ST. JAMES.—Ward 9 organized from part of ward 1 since 1910.

TABLE 2.—POPULATION OF PARISHES BY MINOR CIVIL DIVISIONS: 1920, 1910, AND 1900—Continued.

[Ward means police jury ward. Parishes showing no comparative totals for 1910 or 1900 have been organized at some time between the censuses; parishes showing totals but no comparative figures for wards for 1910 or 1900 have been redistricted at some time between the censuses. For other changes in boundaries, etc., between 1910 and 1920, see footnotes; for those between 1900 and 1910, see Reports of the Thirteenth Census: 1910, Vol. II, Table 1, p. 764. For population of incorporated places, see Table 3.]

MINOR CIVIL DIVISION.	1920	1910	1900
St. Landry Parish [15]	**51,697**	***66,661**	***52,906**
Ward 1, including Opelousas city	12,778	.....	.....
Ward 2, including Grand Coteau town and Sunset village	6,006	.....	.....
Ward 3, including Leonville town and part of Arnaudville town	5,214	.....	.....
Ward 4, including Melville town and Krotz Springs, Morrow, Palmetto, and Port Barre villages	9,779	.....	.....
Ward 5, including Washington town	7,696	.....	.....
Ward 6, including Eunice town	10,224	.....	.....
St. Martin Parish	**21,990**	**23,070**	**18,940**
Ward 1, including St. Martinsville village	5,477	6,015	5,668
Ward 2	2,218	1,734	1,192
Ward 3, including Parks village	3,674	4,067	3,024
Ward 4, including Breaux Bridge village	5,262	5,546	4,771
Ward 5, including part of Arnaudville town	5,359	5,708	4,285
St. Mary Parish	**36,754**	**39,368**	**34,145**
Ward 1	3,342	4,463	4,064
Ward 2	2,262	3,479	3,457
Ward 3, including Baldwin and Franklin towns	7,234	10,709	9,543
Ward 4	2,627	3,393	4,034
Ward 5, including Patterson town	3,978	5,315	4,810
Ward 6, including Morgan City	7,680	7,376	6,689
Ward 7	1,558	1,355	1,548
Ward 8, including Berwick town	2,073	3,278	.....
St. Tammany Parish	**20,645**	**18,917**	**13,835**
Ward 1, including Madisonville town	2,004	1,940	1,543
Ward 2	2,042	1,898	1,512
Ward 3,[16] including Covington town and Ramsay village	4,231	5,163	3,060
Ward 4, including Mandeville town	2,072	1,947	1,733
Ward 5	1,062	1,130	700
Ward 6	1,263	934	605
Ward 7	911	874	611
Ward 8, including Pearl River village	1,479	1,382	1,494
Ward 9, including Slidell town	4,599	3,643	2,017
Ward 10,[16] including Abita Springs town	982	.....	.....
Tangipahoa Parish	**31,440**	**29,160**	**17,625**
Ward 1, including Kentwood and Tangipahoa towns	4,616	5,215	2,642
Ward 2	1,892	1,836	1,583
Ward 3, including Amite and Roseland towns	5,034	4,469	3,177
Ward 4	2,277	2,840	1,764
Ward 5	2,155	1,919	1,515
Ward 6, including Independence town	5,493	6,094	1,993
Ward 7, including Hammond and Ponchatoula towns	9,132	6,382	4,506
Ward 8	841	405	445
Tensas Parish	**12,085**	**17,660**	**19,070**
Ward 1	1,159	2,156	3,596
Ward 2, including Newellton village	1,786	2,755	2,760
Ward 3, including St. Joseph town	3,667	4,878	4,869
Ward 4	917	931	1,072
Ward 5	794	1,225	1,285
Ward 6, including Waterproof town	2,045	3,011	3,243
Ward 7	1,717	2,104	2,245
Terrebonne Parish	**26,974**	**28,320**	**24,464**
Ward 1	2,454	2,782	2,751
Ward 2	2,302	2,792	3,168
Ward 3, including Houma town	6,777	6,881	4,559
Ward 4	3,198	3,869	3,584
Ward 5	1,681	1,483	1,128
Ward 6	1,621	1,709	2,329
Ward 7	2,710	2,321	1,855
Ward 8	3,110	3,789	2,314
Ward 9	1,614	1,461	1,570
Ward 10	1,507	1,233	1,206
Union Parish	**19,621**	**20,451**	**18,520**
Ward 1, including Farmerville town	2,245	2,001	2,643
Ward 2, including Marion village	3,131	2,346	3,880
Ward 3 [17]	2,938	4,609	3,958
Ward 4, including Bernice town	3,178	3,611	3,065
Ward 5	2,193	2,272	3,296
Ward 6	1,614	2,165	1,678
Ward 7	937	848	.....
Ward 8	1,486	1,751	.....
Ward 9	758	848	.....
Ward 10,[17] including part of Junction City	1,141	.....	.....

* See headnote.

[15] ST. LANDRY.—Part taken to form Evangeline Parish in 1911.

[16] ST. TAMMANY.—Ward 10 organized from part of ward 3 since 1910.

[17] UNION.—Ward 10 organized from part of ward 3 since 1910.

MINOR CIVIL DIVISION.	1920	1910	1900
Vermilion Parish	**26,482**	**26,390**	**20,705**
Ward 1, Lake Peigneur, including Erath town and part of Delcambre village	3,902	3,805	2,785
Ward 2, Prairie Gregg	2,150	2,398	2,299
Ward 3, including Abbeville town	6,162	5,609	4,382
Ward 4, Broussard Cove	2,805	2,566	2,025
Ward 5, Queue Tortue	3,013	2,758	2,309
Ward 6, Spring Hill [18]	1,921	3,755	3,080
Ward 7, Moutons Cove	2,571	2,610	2,123
Ward 8, Gueydan, including Gueydan town	2,024	2,889	1,702
Ward 9,[18] including Kaplan town	1,934	.....	.....
Vernon Parish	**20,493**	**17,384**	**10,327**
Ward 1, including Leesville town	4,942	4,374	2,027
Ward 2, including Hornbeck town	3,376	2,564	1,881
Ward 3	2,696	1,292	1,158
Ward 4, including Rosepine village	3,385	3,342	2,944
Ward 5, including Fullerton town	4,915	4,676	1,145
Ward 6	1,179	1,136	1,172
Washington Parish	**24,164**	**18,886**	**9,628**
Ward 1 [19]	1,212	1,499	1,375
Ward 2 [19]	1,847	2,629	2,222
Ward 3,[19] including Franklinton town	2,252	3,948	2,329
Ward 4,[19] including Bogalusa city	10,053	7,432	1,702
Ward 5,[19] including Varnado village	1,808	3,387	2,000
Ward 6 [19]	2,087	.....	.....
Ward 7,[19] including Angie village	2,010	.....	.....
Ward 8 [19]	1,659	.....	.....
Ward 9 [19]	1,236	.....	.....
Webster Parish	**24,707**	**19,186**	**15,125**
Ward 1	3,692	2,948	2,801
Ward 2, including Spring Hill village	3,452	3,240	2,406
Ward 3	2,491	2,321	2,430
Ward 4, including Minden and Sibley towns	11,705	8,195	5,422
Ward 5	3,367	2,482	2,066
West Baton Rouge Parish	**11,092**	**12,636**	**10,285**
Ward 1, including Addis village	1,338	1,664	1,252
Ward 2, including Brusly Landing village	1,613	1,832	1,591
Ward 3, including Port Allen village	1,626	1,767	1,894
Ward 4	1,625	1,874	1,422
Ward 5	1,844	2,419	1,860
Ward 6	1,244	1,536	1,298
Ward 7	980	1,241	968
Ward 8	822	903	.....
West Carroll Parish	**8,857**	**6,249**	**3,685**
Ward 1	1,589	1,022	961
Ward 2	2,009	1,456	886
Ward 3	2,109	1,338	571
Ward 4, including Oak Grove village	2,300	1,610	783
Ward 5	850	823	484
West Feliciana Parish	**12,303**	**13,449**	**15,994**
Ward 1, including Bayou Sara and St. Francisville towns	1,175	1,948	2,182
Ward 2	1,136	1,215	1,864
Ward 3	1,499	1,819	1,861
Ward 4	1,138	1,043	1,308
Ward 5	1,149	1,346	1,693
Ward 6	329	331	295
Ward 7	3,002	2,543	2,924
Ward 8	711	785	704
Ward 9	902	1,000	1,538
Ward 10	1,262	1,419	1,625
Winn Parish	**16,119**	**18,357**	**9,648**
Ward 1, including Winnfield town	4,522	4,401	1,386
Ward 2	1,960	1,354	1,182
Ward 3	1,165	1,565	1,499
Ward 4	1,115	1,012	840
Ward 5	1,341	1,607	1,319
Ward 6	1,865	2,566	863
Ward 7, including Dodson village	2,248	3,041	1,231
Ward 8	1,021	1,894	1,328
Ward 9	244	317	.....
Ward 10	638	600	.....

[18] VERMILION.—Part of ward 6 (including Kaplan town) taken to form ward 9 since 1910.

[19] WASHINGTON.—Ward 9 organized from parts of wards 1 and 2, ward 8 from part of ward 3, ward 6 from part of ward 4, and ward 7 from part of ward 5, since 1910. Bogalusa city incorporated, and part of ward 4 (including Richardsontown village) annexed, since 1910.

TABLE 3.—POPULATION OF INCORPORATED PLACES: 1920, 1910, AND 1900.

[The absence of population figures for 1910 or 1900 indicates that the place was incorporated at some date between the censuses, unless otherwise explained by footnote. Places which in 1910 were incorporated but, through surrender of charter or for other reasons, have no corporate existence in 1920 are not presented in this table.]

CITY, TOWN, OR VILLAGE.	Parish.	1920	1910	1900
Abbeville town	Vermilion	3,461	2,907	1,536
Abita Springs town	St. Tammany	388	365	.....
Addis village	West Baton Rouge	473	.....	.....
Alexandria city	Rapides	17,510	11,213	5,648
Amite town	Tangipahoa	1,854	1,677	1,547
Angie village	Washington	230	346	.....
Arcadia town	Bienville	1,240	1,079	924
Arnaudville town [1]	St. Landry / St. Martin	403	270	327
Athens village	Claiborne	493	514	.....
Baldwin town	St. Mary	954	.....	.....
Basile village	Evangeline	552	.....	.....
Baskin town	Franklin	654	.....	.....
Bastrop town	Morehouse	1,216	854	737
Baton Rouge city	East Baton Rouge	21,782	14,897	11,269
Bayou Sara town	West Feliciana	234	630	755
Bernice town	Union	662	781	.....
Berwick town	St. Mary	1,691	2,183	713
Bienville village	Bienville	478	606	263
Bogalusa city [2]	Washington	8,245	.....	.....
Bonita village	Morehouse	310	273	.....
Bossier City village	Bossier	1,094	775	.....
Boyce town	Rapides	1,060	865	832
Breaux Bridge village	St. Martin	1,171	1,339	654
Broussard town	Lafayette	602	499	290
Brusly Landing village	West Baton Rouge	400	390	.....
Bryceland village	Bienville	243	.....	.....
Bunkie town	Avoyelles	1,743	1,765	873
Campti town	Natchitoches	670	664	.....
Carencro town	Lafayette	630	609	445
Cedar Grove village	Caddo	1,980	.....	.....
Chatham village	Jackson	186	181	.....
Cheneyville village	Rapides	678	498	.....
Choudrant village	Lincoln	393	.....	.....
Church Point town	Acadia	557	481	278
Clinton town	East Feliciana	701	918	960
Colfax town	Grant	1,449	1,040	190
Collinston village	Morehouse	897	333	.....
Columbia town	Caldwell	434	500	382
Cottonport town	Avoyelles	720	866	505
Coushatta town	Red River	962	564	600
Covington town	St. Tammany	2,942	2,601	1,205
Crowley city	Acadia	6,108	5,099	4,214
De Quincy town	Calcasieu	1,823	715	.....
De Ridder city [3]	Beauregard	3,535	2,100	.....
Delcambre village [4]	Iberia / Vermilion	443	308	.....
Delhi village	Richland	980	685	507
Denham Springs village	Livingston	500	574	.....
Dodson village	Winn	410	845	.....
Donaldsonville town	Ascension	3,745	4,090	4,105
Dubach village	Lincoln	726	714	.....
Duson village	Lafayette	192	120	.....
Echo village	Rapides	281	238	.....
Elton town	Jefferson Davis	995	.....	.....
Erath town	Vermilion	713	575	215
Eros village	Jackson	1,184	898	.....
Estherwood village	Acadia	571	544	.....
Eunice town	St. Landry	3,272	1,684	316
Evergreen town	Avoyelles	262	299	322
Farmerville town	Union	632	598	458
Ferriday village	Concordia	1,044	577	.....
Franklin town	St. Mary	3,504	3,857	2,692
Franklinton town	Washington	964	814	236
Fullerton town	Vernon	2,412	1,238	.....
Gibsland town	Bienville	798	1,065	558
Gilbert town	Franklin	442	.....	.....
Glenmora town	Rapides	2,298	.....	.....
Grand Cane village	De Soto	378	485	385
Grand Coteau town	St. Landry	470	392	521
Grayson village	Caldwell	337	.....	.....
Greensburg town	St. Helena	286	268	315
Gretna city	Jefferson	7,197	.....	.....
Gueydan town	Vermilion	1,233	1,081	376
Hammond town	Tangipahoa	3,855	2,942	1,511
Harrisonburg village	Catahoula	399	361	303
Haynesville town [5]	Claiborne	903	663	.....
Homer city	Claiborne	3,305	1,855	1,157
Hornbeck town	Vernon	350	459	.....
Houma town	Terrebonne	5,160	5,024	3,212
Independence town	Tangipahoa	1,032	1,004	.....
Iota village	Acadia	802	769	.....
Jackson town	East Feliciana	2,320	2,146	2,012
Jennerette town	Iberia	2,512	2,206	1,905
Jena village	La Salle	520	689	.....
Jennings town	Jefferson Davis	3,821	3,925	1,539
Jonesboro town	Jackson	837	1,134	.....
Jonesville village	Catahoula	1,029	287	.....
Junction City [6]	Claiborne / Union	322	396	389
Kaplan town	Vermilion	876	315	.....
Kenner town	Jefferson	1,882	.....	.....
Kentwood town	Tangipahoa	3,059	3,600	1,313
Kinder town	Allen	1,148	635	.....
Krotz Springs village	St. Landry	247	.....	.....
Lafayette city [3]	Lafayette	7,855	6,392	3,314
Lake Arthur town	Jefferson Davis	1,882	1,093	.....
Lake Charles city	Calcasieu	13,088	11,449	6,680
Lake Providence town	East Carroll	1,917	1,568	1,256
Lecompte town	Rapides	1,034	1,058	.....
Leesville town	Vernon	2,518	2,043	1,148
Leonville town	St. Landry	325	.....	.....
Lockport village	Lafourche	803	669	401
Logansport town	De Soto	632	420	688
Longstreet town	De Soto	146	.....	.....
Loreauville village	Iberia	439	291	.....
Lutcher town	St. James	1,700	.....	.....
McNary village	Rapides	1,318	.....	.....
Madisonville town	St. Tammany	1,103	1,028	779
Mamou village	Evangeline	649	.....	.....
Mandeville town	St. Tammany	1,130	1,166	1,029
Mangham village	Richland	462	470	.....
Mansfield town	De Soto	2,564	1,799	847
Mansura town	Avoyelles	829	695	408
Many town	Sabine	663	683	354
Maringouin village	Iberville	399	447	.....
Marion village	Union	371	226	.....
Marksville town	Avoyelles	1,185	1,076	837
Melville town	St. Landry	958	1,093	517
Mer Rouge town	Morehouse	656	536	465
Mermentau village	Acadia	364	323	.....
Merryville town	Beauregard	2,963	.....	.....
Minden town	Webster	6,105	3,002	1,501
Monroe city	Ouachita	12,675	10,209	5,428
Montgomery town	Grant	224	174	158
Mooringsport village	Caddo	992	.....	.....
Moreauville town	Avoyelles	867	728	.....
Morgan City	St. Mary	5,429	5,477	2,332
Morganza village	Pointe Coupee	332	296	.....
Morrow village	St. Landry	283	.....	.....
Morse village	Acadia	482	237	.....
Napoleonville town	Assumption	1,171	1,201	945
Natchitoches town	Natchitoches	3,388	2,532	2,588
New Iberia city	Iberia	6,278	7,499	6,815
New Orleans city	Orleans	387,219	339,075	287,104
New Roads town	Pointe Coupee	1,294	1,352	770
Newellton village	Tensas	541	424	.....
Noble village	Sabine	316	453	.....
Oak Grove village	West Carroll	700	398	.....
Oak Ridge town	Morehouse	318	332	348
Oakdale town	Allen	4,016	.....	.....
Oberlin town	Allen	623	232	213
Olla town	La Salle	266	260	.....
Opelousas city	St. Landry	4,437	4,623	2,951
Palmetto village	St. Landry	168	.....	.....
Parks village	St. Martin	766	466	.....
Patterson town	St. Mary	2,538	2,998	.....
Pearl River village	St. Tammany	364	277	.....
Pineville town	Rapides	2,188	1,212	617
Plain Dealing town	Bossier	655	474	258
Plaquemine town	Iberville	4,632	4,955	3,590
Plaucheville town	Avoyelles	335	380	.....
Pleasant Hill town	Sabine	554	442	300
Pollock town	Grant	353	675	637
Ponchatoula town	Tangipahoa	955	1,055	711
Port Allen village	West Baton Rouge	920	.....	.....
Port Barre village	St. Landry	588	.....	.....
Quitman village	Jackson	177	215	.....
Ramsay village	St. Tammany	139	425	.....
Rayne town	Acadia	2,720	2,247	1,007
Rayville town	Richland	1,499	1,079	.....
Reeves town	Allen	243	.....	.....
Ringgold village	Bienville	335	.....	.....

[1] Part in St. Landry Parish, 334 in 1920; part in St. Martin Parish, 74 in 1920. Returned in 1910 and 1900 as located wholly in St. Landry Parish.
[2] See county footnote, Table 2.
[3] Incorporated as a city since 1910.
[4] Part in Iberia Parish: 118 in 1920; 92 in 1910. Part in Vermilion Parish: 325 in 1920; 216 in 1910.
[5] Incorporated as a town since 1910.
[6] Part in Claiborne Parish: 63 in 1920; 100 in 1910; 116 in 1900. Part in Union Parish: 259 in 1920; 296 in 1910; 273 in 1900. Combined population of Junction City, Union County, Ark., and Junction City, Claiborne and Union Parishes, La.: 975 in 1920; 1,461 in 1910; 1,640 in 1900.

TABLE 3.—POPULATION OF INCORPORATED PLACES: 1920, 1910, AND 1900—Continued.

[The absence of population figures for 1910 or 1900 indicates that the place was incorporated at some date between the censuses, unless otherwise explained by footnote. Places which in 1910 were incorporated but, through surrender of charter or for other reasons, have no corporate existence in 1920 are not presented in this table.]

CITY, TOWN, OR VILLAGE.	Parish.	1920	1910	1900
Robeline town	Natchitoches	495	438	464
Roseland town	Tangipahoa	603	586	.....
Rosepine village	Vernon	(1)	325	.....
Ruston town	Lincoln	3,389	3,377	1,324
St. Francisville town	West Feliciana	673	966	1,059
St. Joseph town	Tensas	734	740	717
St. Martinsville village	St. Martin	2,465	2,318	1,926
Saline village	Bienville	390	346	.....
Scott village	Lafayette	324	239	.....
Shreveport city	Caddo	43,874	28,015	16,013
Sibley town	Webster	900	.....	.....
Simsboro village	Lincoln	290	282	.....
Slaughter town	East Feliciana	215	287	259
Slidell town	St. Tammany	2,958	2,188	1,129
South Highlands village	Caddo	612	.....	.....
South Mansfield village	De Soto	441	.....	.....
Spring Hill village	Webster	748	.....	.....
Sulphur town	Calcasieu	1,714	.....	.....
Sunset village	St. Landry	433	377	.....
Tallulah village	Madison	1,316	847	.....
Tangipahoa town	Tangipahoa	252	394	297
Thibodaux town	Lafourche	3,526	3,824	3,253
Tioga village	Rapides	585	633	.....
Varnado village	Washington	275	.....	.....
Verda village	Grant	150	182	.....
Vidalia town	Concordia	1,246	1,345	1,022
Ville Platte town	Evangeline	1,364	603	163
Vinton town	Calcasieu	1,441	.....	.....
Vivian village	Caddo	1,864	826	.....
Walker village	Livingston	371	592	.....
Washington town	St. Landry	1,041	1,528	1,197
Waterproof town	Tensas	340	445	298
Welsh town	Jefferson Davis	1,456	1,250	320
West Monroe town	Ouachita	2,240	1,127	775
Westwego village	Jefferson	(1)	.....	.....
White Castle town	Iberville	1,566	2,289	1,850
Wilson town	East Feliciana	470	762	470
Winnfield town	Winn	2,975	2,925	.....
Winnsboro village	Franklin	1,176	821	.....
Youngsville town	Lafayette	361	328	200
Zachary town	East Baton Rouge	524	419	465
Zwolle town	Sabine	909	973	276

[1] Not returned separately in 1920.

TABLE 4.—POPULATION OF WARDS OF CITIES AND TOWNS HAVING 5,000 INHABITANTS OR MORE: 1920.

WARD.	1920
Alexandria city	**17,510**
Ward 1	3,112
Ward 2	4,044
Ward 3	3,290
Ward 4	7,064
Baton Rouge city	**21,782**
Ward 1	12,785
Ward 2	8,997
Bogalusa city (Not reported by wards.)	**8,245**
Crowley city	**6,108**
Ward 1	2,227
Ward 2	874
Ward 3	1,871
Ward 4	1,136
Gretna city (Not reported by wards.)	**7,197**
Houma town (Not reported by wards.)	**5,160**
Lafayette city (Not reported by wards.)	**7,855**
Lake Charles city	**13,088**
Ward 1	2,199
Ward 2	5,188
Ward 3	2,527
Ward 4	3,174
Minden town (Not reported by wards.)	**6,105**
Monroe city	**12,675**
Ward 1	2,334
Ward 2	3,040
Ward 3	1,442
Ward 4	2,158
Ward 5	942
Ward 6	2,759
Morgan City (Not reported by wards.)	**5,429**
New Iberia city (Not reported by wards.)	**6,278**
New Orleans city	**387,219**
Ward 1	14,582
Ward 2	17,678
Ward 3	44,199
Ward 4	18,047
New Orleans city—Con.	
Ward 5	27,387
Ward 6	17,944
Ward 7	36,020
Ward 8	16,628
Ward 9	28,306
Ward 10	25,060
Ward 11	30,354
Ward 12	27,899
Ward 13	22,553
Ward 14	20,700
Ward 15	16,785
Ward 16	10,633
Ward 17	12,444
Shreveport city (Not reported by wards.)	**43,874**

TABLE 5.—URBAN AND RURAL POPULATION OF PARISHES: 1920, 1910, AND 1900.

[A minus sign (−) denotes decrease.]

PARISH.	POPULATION.						PER CENT URBAN IN TOTAL POPULATION.			PER CENT OF INCREASE IN—				Rural population per square mile: 1920.
	1920		1910		1900					Urban population.		Rural population.		
	Urban.	Rural.	Urban.	Rural.	Urban.	Rural.	1920	1910	1900	1910 to 1920.	1900 to 1910.	1910 to 1920.	1900 to 1910.	
Louisiana	628,163	1,170,346	496,516	1,159,872	366,288	1,015,337	34.9	30.0	26.5	26.5	35.6	0.9	14.2	25.8
Acadia	8,828	25,992	5,099	26,748	4,214	19,269	25.4	16.0	17.9	73.1	21.0	−2.8	38.8	40.2
Allen	4,016	14,366	.....	.....	.....	.....	21.8	.....	.....	.....	.....	.....	.....	21.7
Ascension	3,745	18,410	4,090	19,797	4,105	20,037	16.9	17.1	17.0	−8.4	−0.4	−7.0	−1.2	63.3
Beauregard	6,498	14,269	.....	.....	.....	.....	31.3	.....	.....	.....	.....	.....	.....	12.2
Caddo	43,874	39,391	28,015	30,185	16,013	28,480	52.7	48.1	36.0	56.6	75.0	30.5	6.0	44.8
Calcasieu	13,088	19,719	15,374	47,393	6,680	23,748	39.9	24.5	22.0	−14.9	130.1	−58.4	99.6	18.2
Claiborne	3,305	24,580	.....	25,050	.....	23,029	11.9	.....	.....	.....	.....	−1.9	8.8	31.6
De Soto	2,564	26,812	.....	27,689	.....	25,063	8.7	.....	.....	.....	.....	−3.2	10.5	30.7
East Baton Rouge	21,782	22,731	14,897	19,683	11,269	19,884	48.9	43.1	36.2	46.2	32.2	15.5	−1.0	50.0
Iberia	8,790	18,065	7,499	23,763	6,815	22,200	32.7	24.0	23.5	17.2	10.0	−24.0	7.0	30.7
Iberville	4,632	22,174	4,955	25,999	3,590	23,416	17.3	16.0	13.3	−6.5	38.0	−14.7	11.0	38.0
Jefferson	7,197	14,366	.....	18,247	.....	15,321	33.4	.....	.....	.....	.....	−21.3	19.1	33.5
Jefferson Davis	3,824	15,175	.....	.....	.....	.....	20.1	.....	.....	.....	.....	.....	.....	20.8
Lafayette	7,855	22,986	6,392	22,341	3,314	19,511	25.5	22.2	14.5	22.9	92.9	2.9	14.5	82.4
Lafourche	3,526	26,818	3,824	29,287	3,253	25,629	11.6	11.5	11.3	−7.8	17.6	−8.4	14.3	27.0
Lincoln	3,389	13,573	3,377	15,108	.....	15,898	20.0	18.3	.....	0.4	.....	−10.2	−5.0	28.8
Natchitoches	3,388	35,214	2,532	33,923	.....	33,216	8.8	6.9	.....	33.8	.....	3.8	2.1	27.3
Orleans	387,219	.....	339,075	.....	287,104	.....	100.0	100.0	100.0	14.2	18.1	.....	.....	.....
Ouachita	12,675	17,644	10,209	15,621	5,428	15,519	41.8	39.5	25.9	24.2	88.1	13.0	0.7	27.5
Rapides	17,510	41,934	11,213	33,332	5,648	33,930	29.5	25.2	14.3	56.2	98.5	25.8	−1.8	30.6
St. Landry	7,709	43,988	4,623	62,038	2,951	49,955	14.9	6.9	5.6	66.8	56.7	29.1	24.2	64.6
St. Mary	11,471	19,283	12,332	27,036	2,692	31,453	37.3	31.3	7.9	−7.0	358.1	−28.7	−14.0	30.5
St. Tammany	5,900	14,745	2,601	16,316	.....	13,335	28.6	13.7	.....	126.8	.....	−9.6	22.4	16.3
Tangipahoa	6,914	24,526	6,551	22,609	.....	17,625	22.0	22.5	.....	5.5	.....	8.5	28.3	31.0
Terrebonne	5,160	21,814	5,024	23,296	3,212	21,252	19.1	17.7	13.1	2.7	56.4	−6.4	9.6	12.4
Vermilion	3,461	23,021	2,907	23,483	.....	20,705	13.1	11.0	.....	19.1	.....	−2.0	13.4	19.0
Vernon	2,518	17,975	.....	17,384	.....	10,327	12.3	.....	.....	.....	.....	3.4	68.3	13.1
Washington	8,245	15,919	.....	18,886	.....	9,628	34.1	.....	.....	.....	.....	−15.7	96.2	24.3
Webster	6,105	18,602	3,002	16,184	.....	15,125	24.7	15.6	.....	103.4	.....	14.9	7.0	30.5
Winn	2,975	13,144	2,925	15,432	.....	9,648	18.5	15.9	.....	1.7	.....	−14.8	60.0	13.6
All other parishes [1]	.....	523,110	.....	503,042	.....	452,128	.....	.....	.....	.....	.....	4.0	11.3	24.4

[1] Comprises all parishes in which there were no incorporated places having 2,500 inhabitants or more in 1920. These parishes are Assumption, Avoyelles, Bienville, Bossier, Caldwell, Cameron, Catahoula, Concordia, East Carroll, East Feliciana, Evangeline, Franklin, Grant, Jackson, La Salle, Livingston, Madison, Morehouse, Plaquemines, Pointe Coupee, Red River, Richland, Sabine, St. Bernard, St. Charles, St. Helena, St. James, St. John the Baptist, St. Martin, Tensas, Union, West Baton Rouge, West Carroll, and West Feliciana.

COMPOSITION AND CHARACTERISTICS OF THE POPULATION.

This section gives detailed statistics as to the composition and characteristics of the population on January 1, 1920. It contains detailed tables which present statistics of color or race, nativity, parentage, sex, age, school attendance, citizenship, illiteracy, dwellings and families, and country of birth, for the state, and for its counties and cities. There are, besides, eight summary tables which reproduce from the detailed tables the more important state and city totals, and, also, tables which cover the following subjects, not included in the second series of state bulletins: Marital condition, state of birth, year of immigration, inability to speak English, country of origin, mother tongue, and ownership of homes. The full presentation of all these subjects is contained in Volume II of the Fourteenth Census Reports.

The principal occupations, as reported for persons 10 years of age and over, are given by sex, color or race, nativity, parentage, and age periods, followed by a summary, by marital condition and age groups, of women gainfully occupied.

Because of the wide differences in characteristics among the various classes of the population, the statistics on each subject are shown according to color or race, and for the white population according to nativity and parentage. Classification according to nativity and parentage has not been deemed necessary for the other races, since nearly all Negroes and Indians are natives of native parentage, while nearly all Chinese and Japanese are either foreign born or of foreign parentage.

The white population is divided into four groups: (1) Native, native parentage—that is, having both parents born in the United States; (2) native, foreign parentage—having both parents born abroad; (3) native, mixed parentage—having one parent native and the other foreign born; (4) foreign born. As the second and third classes do not differ greatly in characteristics, they are combined in certain tables; and in some cases all three native classes are combined.

The presentation of statistics on country of birth of the foreign-born white population is made on the basis of the postwar map. Because of the many political changes which have resulted from the war, comparative figures for 1910 for this class of the population by individual European countries are not presented here.

Since marked differences often exist between urban and rural communities with respect to the composition and characteristics of their population, the two classes are shown separately in connection with several of the subjects. Urban population, as defined by the Census Bureau, is that residing in cities and other incorporated places having 2,500 inhabitants or more the remainder being classified as rural.

The census inquiry as to school attendance was merely as to whether the person enumerated had attended school, college, or any kind of educational institution at any time between September 1, 1919, and the census date, January 1, 1920.

The Census Bureau classifies as illiterate any person 10 years of age or over who is unable to write in any language, not necessarily English, regardless of ability to read.

The statistics of marital condition relate only to persons 15 years of age and over, as the number of persons under 15 who are married, widowed, or divorced is naturally insignificant. The terms refer only to the marital status of the population on the census date.

The returns as to state of birth are valuable mainly for the light they throw on the migration of the native population within the United States; they show, for each state, the population residing there on January 1, 1920, distributed as born in the state or elsewhere.

Since the foreign-born population consists mainly of foreign-born whites, the statistics for citizenship relate to this class only. The classification embraces four groups, namely, persons reported as naturalized, persons reported as having taken out first papers, persons reported as aliens, and persons for whom citizenship was not reported.

The inquiry as to year of immigration supplies a means for determining what proportion of the immigrants who arrived during a given year or period of years were still alive and residing in this country on the census date.

The foreign white stock comprises the total of three classes, the foreign-born whites, the native whites of foreign parentage (both parents born abroad), and the native whites of mixed parentage (one parent native and the other foreign born). The term "country of origin," as used in this report, signifies the country of birth of the father of a foreign-born person or the foreign-born parent or parents of a native. The term "mother tongue" means the language of customary speech in the homes of immigrants before immigration.

TABLE 1.—COLOR OR RACE, NATIVITY, PARENTAGE, AND SEX, FOR THE STATE AND URBAN AND RURAL POPULATION: 1920, 1910, AND 1900.

CLASS OF POPULATION.	NUMBER.			PER CENT OF TOTAL.			1920		1910		1900		MALES TO 100 FEMALES.[1]		
	1920	1910	1900	1920	1910	1900	Male.	Female.	Male.	Female.	Male.	Female.	1920	1910	1900
THE STATE.															
Total population	**1,798,509**	**1,656,388**	**1,381,625**	**100.0**	**100.0**	**100.0**	**903,335**	**895,174**	**835,275**	**821,113**	**694,733**	**686,892**	**100.9**	**101.7**	**101.1**
White	1,096,611	941,086	729,612	61.0	56.8	52.8	557,498	539,113	480,460	460,626	371,142	358,470	103.4	104.3	103.5
Negro	700,257	713,874	650,804	38.9	43.1	47.1	344,794	355,463	353,824	360,050	322,664	328,140	97.0	98.3	98.3
Indian	1,066	780	593	0.1	(2)	(2)	550	516	385	395	338	255	106.6	97.5	132.5
Chinese	387	507	599	(2)	(2)	(2)	346	41	478	29	573	26	.....	.....	.....
Japanese	57	31	17	(2)	(2)	(2)	48	9	29	2	16	1	.....	.....	.....
All other	[3] 131	110	.....	(2)	(2)	.....	99	32	99	11	.....	.....	.....	.....	.....
Native white, total	1,051,740	889,304	677,759	58.5	53.7	49.1	530,690	521,050	450,817	438,487	342,308	335,451	101.9	102.8	102.0
Native parentage	941,724	776,587	569,962	52.4	46.9	41.3	478,415	463,309	396,356	380,231	290,111	279,851	103.3	104.2	103.7
Foreign parentage	67,016	68,389	63,317	3.7	4.1	4.6	31,923	35,093	33,181	35,208	30,715	32,602	91.0	94.2	94.2
Mixed parentage	43,000	44,328	44,480	2.4	2.7	3.2	20,352	22,648	21,280	23,048	21,482	22,998	89.9	92.3	93.4
Foreign-born white	44,871	51,782	51,853	2.5	3.1	3.8	26,808	18,063	29,643	22,139	28,834	23,019	148.4	133.9	125.3
URBAN POPULATION.															
Total	**628,163**	**496,516**	**366,288**	**100.0**	**100.0**	**100.0**	**306,746**	**321,417**	**239,309**	**257,207**	**174,861**	**191,427**	**95.4**	**93.0**	**91.3**
White	437,221	385,175	248,830	69.6	67.5	67.9	217,392	219,829	165,009	170,166	120,768	128,062	98.9	97.0	94.3
Negro	190,413	160,845	116,954	30.3	32.4	31.9	88,927	101,486	73,842	87,003	53,601	63,353	87.6	84.9	84.6
Indian, Chinese, Japanese, and all other	529	496	504	0.1	0.1	0.1	427	102	458	38	492	12	418.6	.....	.....
Native white, total	404,612	301,918	215,834	64.4	60.8	58.9	198,121	206,491	147,135	154,783	103,850	111,984	95.9	95.1	92.7
Native parentage	320,229	217,517	132,814	51.0	43.8	36.3	159,156	161,073	107,757	109,760	64,747	68,067	98.8	98.2	95.1
Foreign parentage	50,703	51,807	83,020	8.1	10.4	22.7	23,482	27,221	24,356	27,451	36,103	43,917	86.3	88.7	89.0
Mixed parentage	33,680	32,594		5.4	6.6		15,483	18,197	15,022	17,572			85.1	85.5	
Foreign-born white	32,609	33,257	32,996	5.2	6.7	9.0	19,271	13,338	17,874	15,383	16,918	16,078	144.5	116.2	105.2
RURAL POPULATION.															
Total	**1,170,346**	**1,159,872**	**1,015,337**	**100.0**	**100.0**	**100.0**	**596,589**	**573,757**	**595,966**	**563,906**	**519,872**	**495,465**	**104.0**	**105.7**	**104.9**
White	659,390	605,911	480,782	56.3	52.2	47.4	340,106	319,284	315,451	290,460	250,374	230,408	106.5	108.6	108.7
Negro	509,844	553,029	533,850	43.6	47.7	52.6	255,867	253,977	279,982	273,047	269,063	264,787	100.7	102.5	101.6
Indian, Chinese, Japanese, and all other	1,112	932	705	0.1	0.1	0.1	616	496	533	399	435	270	124.2	133.6	161.1
Native white, total	647,128	587,386	461,925	55.3	50.6	45.5	332,569	314,559	303,682	283,704	238,458	223,467	105.7	107.0	106.7
Native parentage	621,495	559,070	437,148	53.1	48.2	43.1	319,259	302,236	288,599	270,471	225,364	211,784	105.6	106.7	106.4
Foreign parentage	16,313	16,582	24,777	1.4	1.4	2.4	8,441	7,872	8,825	7,757	13,094	11,683	107.2	113.8	112.1
Mixed parentage	9,320	11,734		0.8	1.0		4,869	4,451	6,258	5,476			109.4	114.3	
Foreign-born white	12,262	18,525	18,857	1.0	1.6	1.9	7,537	4,725	11,769	6,756	11,916	6,941	159.5	174.2	171.7

[1] Ratio not shown where number of females is less than 100. [2] Less than one-tenth of 1 per cent. [3] Comprises 104 Filipinos and 27 Hindus.

TABLE 2.—SCHOOL ATTENDANCE, FOR THE STATE AND URBAN AND RURAL POPULATION: 1920 AND 1910.

[Per cent not shown where base is less than 100.]

AGE PERIOD.	ALL CLASSES.			NATIVE WHITE.						FOREIGN-BORN WHITE.			NEGRO.		
				Native parentage.			Foreign or mixed parentage.								
	Total number.	Attending school.		Total number.	Attending school.		Total number.	Attending school.		Total number.	Attending school.		Total number.	Attending school.	
		Number.	Per cent.		Number.	Per cent.		Number.	Per cent.		Number.	Per cent.		Number.	Per cent.
THE STATE: 1920															
5 to 20 years, inclusive	**665,112**	**352,694**	**53.0**	**365,634**	**221,957**	**60.7**	**31,758**	**18,493**	**58.2**	**3,457**	**1,308**	**37.8**	**263,710**	**110,780**	**42.0**
Male	328,198	171,930	52.4	182,642	110,153	60.3	15,631	9,102	58.2	1,866	666	35.7	127,782	51,928	40.6
Female	336,914	180,764	53.7	182,992	111,804	61.1	16,127	9,391	58.2	1,591	642	40.4	135,928	58,852	43.3
5 and 6 years	90,910	25,148	27.7	51,030	16,296	31.9	4,178	1,587	38.0	137	61	44.5	35,472	7,182	20.2
7 to 13 years	308,507	234,249	75.9	171,302	146,771	85.7	15,025	12,860	85.6	923	702	76.1	120,996	73,821	61.0
14 and 15 years	81,865	53,736	65.6	44,587	33,254	74.6	3,846	2,471	64.2	429	263	61.3	32,952	17,732	53.8
16 and 17 years	76,271	28,053	36.8	41,585	17,895	43.0	3,693	1,128	30.5	593	174	29.3	30,339	8,841	29.1
18 to 20 years	107,559	11,508	10.7	57,130	7,741	13.5	5,016	447	8.9	1,375	108	7.9	43,951	3,204	7.3
URBAN POPULATION.															
5 and 6 years	24,047	9,978	41.5	14,349	6,153	42.9	2,465	1,167	47.3	98	54	.....	7,116	2,600	36.5
7 to 13 years	85,665	76,564	89.4	49,987	46,192	92.4	9,241	8,452	91.5	684	586	85.7	25,717	21,307	82.9
14 to 20 years	84,705	29,581	34.9	47,910	18,233	38.1	8,522	2,810	33.0	1,748	448	25.6	26,497	8,083	30.5
RURAL POPULATION.															
5 and 6 years	66,863	15,170	22.7	36,681	10,143	27.7	1,713	420	24.5	39	7	.....	28,356	4,582	16.2
7 to 13 years	222,842	157,685	70.8	121,315	100,579	82.9	5,784	4,408	76.2	239	116	48.5	95,279	52,514	55.1
14 to 20 years	180,990	63,716	35.2	95,392	40,657	42.6	4,033	1,236	30.6	649	97	14.9	80,745	21,694	26.9
THE STATE: 1910															
5 to 20 years, inclusive	**622,046**	**252,764**	**40.6**	**310,931**	**161,544**	**52.0**	**30,384**	**14,860**	**48.9**	**5,806**	**1,625**	**28.0**	**274,513**	**74,656**	**27.2**
Male	307,779	123,345	40.1	155,735	80,665	51.8	15,409	7,384	48.9	2,973	766	25.8	133,746	34,481	25.8
Female	314,267	129,419	41.2	155,196	80,879	52.1	15,275	7,476	48.9	2,833	859	30.3	140,767	40,175	28.5
5 and 6 years	92,549	17,500	18.9	47,406	11,542	24.3	4,413	1,189	26.9	349	103	29.5	40,328	4,664	11.6
7 to 13 years	280,938	165,194	58.8	141,145	103,524	73.3	13,263	9,945	75.0	2,035	1,094	53.8	124,294	50,577	40.7
14 and 15 years	74,193	38,362	51.7	37,262	24,589	66.0	3,616	2,166	59.9	686	233	34.0	32,583	11,367	34.9
16 and 17 years	71,054	21,343	30.0	35,501	14,580	41.1	3,720	1,056	28.4	861	118	13.7	30,926	5,579	18.0
18 to 20 years	103,312	10,365	10.0	49,617	7,309	14.7	5,372	504	9.4	1,875	77	4.1	46,382	2,469	5.3
URBAN POPULATION.															
5 and 6 years	20,223	5,942	29.4	11,180	3,584	32.1	2,394	839	35.0	184	84	45.7	6,463	1,434	22.2
7 to 13 years	67,412	53,685	79.6	36,875	31,738	86.1	8,092	6,859	84.8	991	743	75.0	21,441	14,333	66.8
14 to 20 years	70,765	20,984	29.7	36,314	13,034	35.9	9,289	2,695	29.0	1,808	293	16.2	23,327	4,959	21.3
RURAL POPULATION															
5 and 6 years	72,326	11,558	16.0	36,226	7,958	22.0	2,019	350	17.3	165	19	11.5	33,865	3,230	9.5
7 to 13 years	213,526	111,509	52.2	104,270	71,786	68.8	5,171	3,086	59.7	1,044	351	33.6	102,853	36,244	35.2
14 to 20 years	177,794	49,036	27.6	86,066	33,444	38.9	3,419	1,031	30.2	1,614	135	8.4	86,564	14,456	16.7

TABLE 3.—AGE, FOR THE STATE AND URBAN AND RURAL POPULATION: 1920 AND 1910.

AGE PERIOD.	ALL CLASSES.			NATIVE WHITE.						FOREIGN-BORN WHITE.			NEGRO.		
				Native parentage.			Foreign or mixed parentage.								
	Total.	Male.	Female.	Total.	Male.	Female.	Total.	Male.	Female.	Total.	Male.	Female.	Total.	Male.	Female.
THE STATE.															
All ages: 1920	1,798,509	903,335	895,174	941,724	478,415	463,309	110,016	52,275	57,741	44,871	26,808	18,063	700,257	344,794	355,463
Under 5 years	209,213	105,468	103,745	122,771	62,466	60,305	8,788	4,425	4,363	186	94	92	77,296	38,389	38,907
Under 1 year	40,260	20,246	20,014	23,796	12,067	11,729	1,641	816	825	18	8	10	14,766	7,335	7,431
5 to 9 years	223,230	112,909	110,321	125,270	63,837	61,433	10,713	5,310	5,403	441	237	204	86,599	43,422	43,177
10 to 14 years	219,227	109,458	109,769	120,505	60,620	59,885	10,462	5,163	5,299	818	402	416	87,272	43,183	44,089
15 to 19 years	188,305	90,718	97,587	101,955	50,000	51,955	9,008	4,432	4,576	1,687	907	780	75,502	35,306	40,196
20 to 44 years	664,714	327,179	337,535	341,132	171,446	169,686	39,329	18,525	20,804	21,189	13,179	8,010	262,495	123,634	138,861
45 years and over	289,495	154,858	134,637	128,076	68,581	59,495	31,618	14,385	17,233	20,454	11,925	8,529	108,979	59,681	49,298
Age unknown	4,325	2,745	1,580	2,015	1,465	550	98	35	63	96	64	32	2,114	1,179	935
18 to 44 years	737,923	362,226	375,697	380,358	190,604	189,754	42,770	20,225	22,545	22,053	13,671	8,382	292,109	137,304	154,805
21 years and over	924,184	469,669	454,515	453,319	233,307	220,012	69,470	32,219	37,251	41,228	24,848	16,380	359,251	178,623	180,628
Per cent: 1920	100.0	100.0	100.0	100.0	100.0	100.0	100.0	100.0	100.0	100.0	100.0	100.0	100.0	100.0	100.0
Under 5 years	11.6	11.7	11.6	13.0	13.1	13.0	8.0	8.5	7.6	0.4	0.4	0.5	11.0	11.1	10.9
Under 1 year	2.2	2.2	2.2	2.5	2.5	2.5	1.5	1.6	1.4	(1)	(1)	0.1	2.1	2.1	2.1
5 to 9 years	12.4	12.5	12.3	13.3	13.3	13.3	9.7	10.2	9.4	1.0	0.9	1.1	12.4	12.6	12.1
10 to 14 years	12.2	12.1	12.3	12.8	12.7	12.9	9.5	9.9	9.2	1.8	1.5	2.3	12.5	12.5	12.4
15 to 19 years	10.5	10.0	10.9	10.8	10.5	11.2	8.2	8.5	7.9	3.8	3.4	4.3	10.8	10.2	11.3
20 to 44 years	37.0	36.2	37.7	36.2	35.8	36.6	35.8	35.4	36.0	47.2	49.2	44.3	37.5	35.9	39.1
45 years and over	16.1	17.1	15.0	13.6	14.3	12.8	28.7	27.5	29.8	45.6	44.5	47.2	15.6	17.3	13.9
18 to 44 years	41.0	40.1	42.0	40.4	39.8	41.0	38.9	38.7	39.0	49.1	51.0	46.4	41.7	39.8	43.6
21 years and over	51.4	52.0	50.8	48.1	48.8	47.5	63.1	61.6	64.5	91.9	92.7	90.7	51.3	51.8	50.8
Per cent: 1910	100.0	100.0	100.0	100.0	100.0	100.0	100.0	100.0	100.0	100.0	100.0	100.0	100.0	100.0	100.0
Under 5 years	13.5	13.5	13.6	15.4	15.4	15.5	10.1	10.4	9.8	0.6	0.5	0.8	12.9	13.0	12.9
Under 1 year	2.7	2.7	2.7	3.2	3.2	3.2	2.1	2.1	2.1	(1)	(1)	(1)	2.4	2.5	2.4
5 to 9 years	13.2	13.2	13.2	14.3	14.2	14.4	9.2	9.8	8.7	2.2	1.9	2.6	13.4	13.6	13.3
10 to 14 years	11.7	11.7	11.7	12.5	12.4	12.6	8.1	8.4	7.8	3.1	2.7	3.7	12.0	12.1	11.9
15 to 19 years	10.6	10.2	11.0	11.2	10.9	11.5	8.1	8.2	8.0	4.5	4.1	5.0	10.8	10.2	11.3
20 to 44 years	36.5	36.5	36.5	34.4	34.5	34.2	43.2	42.4	44.0	46.2	49.0	42.4	37.1	36.8	37.4
45 years and over	14.2	14.6	13.8	11.9	12.2	11.6	21.2	20.8	21.6	43.3	41.7	45.4	13.4	14.0	12.8
18 to 44 years	40.7	40.5	40.9	38.7	38.7	38.7	46.5	45.7	47.2	48.3	51.1	44.5	41.4	40.8	41.9
21 years and over	48.9	49.7	48.1	44.5	45.4	43.7	63.0	61.9	64.0	88.2	89.5	86.4	48.6	49.2	48.0
URBAN POPULATION.															
All ages: 1920	628,163	306,746	321,417	320,229	159,156	161,073	84,383	38,965	45,418	32,609	19,271	13,338	190,413	88,927	101,486
Under 5 years	54,841	27,589	27,252	34,652	17,577	17,075	5,156	2,600	2,556	112	52	60	14,882	7,341	7,541
Under 1 year	10,857	5,485	5,372	6,861	3,464	3,397	970	494	476	8	2	6	3,010	1,521	1,489
5 to 9 years	60,481	30,260	30,221	35,737	18,037	17,700	6,444	3,193	3,251	317	168	149	17,945	8,842	9,103
10 to 14 years	61,272	29,675	31,597	35,468	17,379	18,089	6,509	3,179	3,330	602	287	315	18,671	8,816	9,855
15 to 19 years	60,352	28,077	32,275	34,191	16,350	17,841	6,121	2,935	3,186	1,250	666	584	18,773	8,113	10,660
20 to 44 years	273,106	133,081	140,025	136,496	67,926	68,570	32,806	15,165	17,641	15,454	9,815	5,639	88,117	39,977	48,140
45 years and over	115,584	56,611	58,973	42,709	21,231	21,478	27,256	11,862	15,394	14,802	8,237	6,565	30,639	15,120	15,519
Age unknown	2,527	1,453	1,074	976	656	320	91	31	60	72	46	26	1,386	718	668
Per cent: 1920	100.0	100.0	100.0	100.0	100.0	100.0	100.0	100.0	100.0	100.0	100.0	100.0	100.0	100.0	100.0
Under 5 years	8.7	9.0	8.5	10.8	11.0	10.6	6.1	6.7	5.6	0.3	0.3	0.4	7.8	8.3	7.4
5 to 9 years	9.6	9.9	9.4	11.2	11.3	11.0	7.6	8.2	7.2	1.0	0.9	1.1	9.4	9.9	9.0
10 to 14 years	9.8	9.7	9.8	11.1	10.9	11.2	7.7	8.2	7.3	1.8	1.5	2.4	9.8	9.9	9.7
15 to 19 years	9.6	9.2	10.0	10.7	10.3	11.1	7.3	7.5	7.0	3.8	3.5	4.4	9.9	9.1	10.5
20 to 44 years	43.5	43.4	43.6	42.6	42.2	42.6	38.9	38.9	38.8	47.4	50.9	42.3	46.3	45.0	47.4
45 years and over	18.4	18.5	18.3	13.3	13.3	13.3	32.3	30.4	33.9	45.4	42.7	49.2	16.1	17.0	15.3
Per cent: 1910	100.0	100.0	100.0	100.0	100.0	100.0	100.0	100.0	100.0	100.0	100.0	100.0	100.0	100.0	100.0
Under 5 years	9.9	10.2	9.6	12.9	13.1	12.8	7.1	7.5	6.8	0.6	0.5	0.7	9.3	9.9	8.8
5 to 9 years	10.0	10.3	9.7	12.5	12.8	12.3	7.1	7.5	6.6	1.7	1.4	2.0	9.8	10.4	9.3
10 to 14 years	9.7	9.9	9.6	12.1	12.1	12.1	7.1	7.5	6.7	2.3	1.9	2.8	9.5	9.9	9.1
15 to 19 years	10.1	9.6	10.6	11.9	11.3	12.4	7.9	8.1	7.7	3.7	3.3	4.1	10.3	9.4	11.1
20 to 44 years	42.7	42.6	42.8	38.5	38.5	38.6	47.7	47.2	48.2	42.8	46.8	38.2	45.6	45.0	46.1
45 years and over	17.0	16.6	17.4	11.2	10.7	11.6	23.1	22.1	23.8	48.7	45.9	51.9	15.0	14.9	15.1
RURAL POPULATION.															
All ages: 1920	1,170,346	596,589	573,757	621,495	319,259	302,236	25,633	13,310	12,323	12,262	7,537	4,725	509,844	255,867	253,977
Under 5 years	154,372	77,879	76,493	88,119	44,889	43,230	3,632	1,825	1,807	74	42	32	62,414	31,048	31,366
Under 1 year	29,403	14,761	14,642	16,935	8,603	8,332	671	322	349	10	6	4	11,756	5,814	5,942
5 to 9 years	162,749	82,649	80,100	89,533	45,800	43,733	4,269	2,117	2,152	124	69	55	68,654	34,580	34,074
10 to 14 years	157,955	79,783	78,172	85,037	43,241	41,796	3,953	1,984	1,969	216	115	101	68,601	34,367	34,234
15 to 19 years	127,953	62,641	65,312	67,764	33,650	34,114	2,887	1,497	1,390	437	241	196	56,729	27,193	29,536
20 to 44 years	391,608	194,098	197,510	204,636	103,520	101,116	6,523	3,360	3,163	5,735	3,364	2,371	174,378	83,657	90,721
45 years and over	173,911	98,247	75,664	85,367	47,350	38,017	4,362	2,523	1,839	5,652	3,688	1,964	78,340	44,561	33,779
Age unknown	1,798	1,292	506	1,039	809	230	7	4	3	24	18	6	728	461	267
Per cent: 1920	100.0	100.0	100.0	100.0	100.0	100.0	100.0	100.0	100.0	100.0	100.0	100.0	100.0	100.0	100.0
Under 5 years	13.2	13.1	13.3	14.2	14.1	14.3	14.2	13.7	14.7	0.6	0.6	0.7	12.2	12.1	12.4
5 to 9 years	13.9	13.9	14.0	14.4	14.3	14.5	16.7	15.9	17.5	1.0	0.9	1.2	13.5	13.5	13.4
10 to 14 years	13.5	13.4	13.6	13.7	13.5	13.8	15.4	14.9	16.0	1.8	1.5	2.1	13.5	13.4	13.5
15 to 19 years	10.9	10.5	11.4	10.9	10.5	11.3	11.3	11.2	11.3	3.6	3.2	4.1	11.1	10.6	11.6
20 to 44 years	33.5	32.5	34.4	32.9	32.4	33.5	25.4	25.2	25.7	46.8	44.6	50.2	34.2	32.7	35.7
45 years and over	14.9	16.5	13.2	13.7	14.8	12.6	17.0	19.0	14.9	46.1	48.9	41.6	15.4	17.4	13.3
Per cent: 1910	100.0	100.0	100.0	100.0	100.0	100.0	100.0	100.0	100.0	100.0	100.0	100.0	100.0	100.0	100.0
Under 5 years	15.1	14.8	15.4	16.4	16.2	16.6	19.3	18.2	20.7	0.7	0.5	1.0	14.0	13.8	14.2
5 to 9 years	14.6	14.4	14.8	15.0	14.7	15.3	16.2	16.1	16.3	3.0	2.6	3.7	14.5	14.4	14.6
10 to 14 years	12.5	12.4	12.7	12.6	12.5	12.8	11.3	10.9	11.7	4.5	3.7	5.7	12.8	12.7	12.8
15 to 19 years	10.8	10.4	11.2	10.9	10.7	11.2	8.7	8.4	9.0	5.9	5.3	6.9	10.9	10.4	11.4
20 to 44 years	33.9	34.1	33.7	32.8	33.0	32.5	29.1	29.4	28.9	52.2	52.4	51.9	34.6	34.6	34.6
45 years and over	13.0	13.8	12.1	12.2	12.7	11.5	15.3	17.0	13.3	33.5	35.2	30.6	12.9	13.7	12.1

[1] Less than one-tenth of 1 per cent.

TABLE 4.—ILLITERACY, FOR THE STATE AND URBAN AND RURAL POPULATION: 1920 AND 1910.

AGE PERIOD.	ALL CLASSES.			NATIVE WHITE.						FOREIGN-BORN WHITE.			NEGRO.		
				Native parentage.			Foreign or mixed parentage.								
	Total number.	Illiterate.		Total number.	Illiterate.		Total number.	Illiterate.		Total number.	Illiterate.		Total number.	Illiterate.	
		Number.	Per cent.		Number.	Per cent.		Number.	Per cent.		Number.	Per cent.		Number.	Per cent.
THE STATE: 1920															
10 years and over	1,366,066	299,092	21.9	693,683	78,818	11.4	90,515	3,139	3.5	44,244	9,707	21.9	536,362	206,730	38.5
Male	684,958	148,081	21.6	352,112	39,609	11.2	42,540	1,502	3.5	26,477	4,869	18.4	262,983	101,673	38.7
Female	681,108	151,011	22.2	341,571	39,209	11.5	47,975	1,637	3.4	17,767	4,838	27.2	273,379	105,057	38.4
10 to 15 years	258,052	36,266	14.1	141,649	8,925	6.3	12,336	763	6.2	1,048	104	9.9	102,821	26,355	25.6
Male	128,369	19,873	15.5	71,022	4,822	6.8	6,069	383	6.3	524	53	10.1	50,649	14,551	28.7
Female	129,683	16,393	12.6	70,627	4,103	5.8	6,267	380	6.1	524	51	9.7	52,172	11,804	22.6
16 to 20 years	183,830	32,846	17.9	98,715	8,844	9.0	8,709	557	6.4	1,968	275	14.0	74,290	23,081	31.1
Male	86,920	17,387	20.0	47,783	4,709	9.9	4,252	296	7.0	1,105	146	13.2	33,711	12,195	36.2
Female	96,910	15,459	16.0	50,932	4,135	8.1	4,457	261	5.9	863	129	14.9	40,579	10,886	26.8
21 years and over	924,184	229,980	24.9	453,319	61,049	13.5	69,470	1,819	2.6	41,228	9,328	22.6	359,251	157,294	43.8
Male	469,669	110,821	23.6	233,307	30,078	12.9	32,219	823	2.6	24,848	4,670	18.8	178,623	74,927	41.9
Female	454,515	119,159	26.2	220,012	30,971	14.1	37,251	996	2.7	16,380	4,658	28.4	180,628	82,367	45.6
URBAN POPULATION.															
10 years and over	512,841	46,569	9.1	249,840	5,479	2.2	72,783	1,020	1.4	32,180	5,175	16.1	157,586	34,770	22.1
Male	248,897	20,153	8.1	123,542	2,376	1.9	33,172	419	1.3	19,051	2,499	13.1	72,744	14,758	20.3
Female	263,944	26,416	10.0	126,298	3,103	2.5	39,611	601	1.5	13,129	2,676	20.4	84,842	20,012	23.6
10 to 15 years	72,743	1,961	2.7	42,059	332	0.8	7,716	75	1.0	769	16	2.1	22,174	1,533	6.9
16 to 20 years	61,193	2,919	4.8	34,450	394	1.1	6,068	100	1.6	1,444	94	6.5	19,211	2,324	12.1
21 years and over	378,905	41,689	11.0	173,331	4,753	2.7	58,999	845	1.4	29,967	5,065	16.9	116,201	30,913	26.6
RURAL POPULATION.															
10 years and over	853,225	252,523	29.6	443,843	73,339	16.5	17,732	2,119	12.0	12,064	4,532	37.6	378,776	171,960	45.4
Male	436,061	127,928	29.3	228,570	37,233	16.3	9,368	1,083	11.6	7,426	2,370	31.9	190,239	86,915	45.7
Female	417,164	124,595	29.9	215,273	36,106	16.8	8,364	1,036	12.4	4,638	2,162	46.6	188,537	85,045	45.1
10 to 15 years	185,309	34,305	18.5	99,590	8,593	8.6	4,620	688	14.9	279	88	31.5	80,647	24,822	30.8
16 to 20 years	122,637	29,927	24.4	64,265	8,450	13.1	2,641	457	17.3	524	181	34.5	55,079	20,757	37.7
21 years and over	545,279	188,291	34.5	279,988	56,296	20.1	10,471	974	9.3	11,261	4,263	37.9	243,050	126,381	52.0
THE STATE: 1910															
10 years and over	1,213,576	352,179	29.0	545,698	82,100	15.0	90,948	3,259	3.6	50,333	12,085	24.0	525,450	254,148	48.4
Male	612,534	171,423	28.0	279,331	40,706	14.6	43,471	1,636	3.8	28,935	5,972	20.6	259,937	122,625	47.2
Female	601,042	180,756	30.1	266,367	41,304	15.5	47,477	1,623	3.4	21,398	6,113	28.6	265,513	131,523	49.5
10 to 15 years	228,937	56,140	24.5	114,736	13,219	11.5	10,876	897	8.2	1,947	636	32.7	101,220	41,284	40.8
Male	114,766	30,206	26.3	58,021	7,061	12.2	5,427	456	8.4	955	333	34.9	50,279	22,304	44.4
Female	114,171	25,934	22.7	56,715	6,158	10.9	5,449	441	8.1	992	303	30.5	50,941	18,980	37.3
16 to 20 years	174,366	44,153	25.3	85,118	10,933	12.8	9,092	472	5.2	2,736	845	30.9	77,308	31,835	41.2
Male	82,849	22,501	27.2	41,532	5,644	13.6	4,340	245	5.6	1,461	428	29.3	35,447	16,145	45.5
Female	91,517	21,652	23.7	43,586	5,289	12.1	4,752	227	4.8	1,275	417	32.7	41,861	15,690	37.5
21 years and over	810,273	251,886	31.1	345,844	57,948	16.8	70,980	1,890	2.7	45,650	10,604	23.2	346,922	181,029	52.2
Male	414,919	118,716	28.6	179,778	28,091	15.6	33,704	935	2.8	26,519	5,211	19.7	174,211	84,176	48.3
Female	395,354	133,170	33.7	166,066	29,857	18.0	37,276	955	2.6	19,131	5,393	28.2	172,711	96,853	56.1
URBAN POPULATION.															
10 years and over	397,718	42,430	10.7	162,113	3,135	1.9	72,577	947	1.3	32,486	4,711	14.5	130,067	33,509	25.8
Male	190,211	17,081	9.0	79,890	1,260	1.6	33,507	389	1.2	17,525	2,000	11.4	58,841	13,307	22.6
Female	207,507	25,349	12.2	82,223	1,875	2.3	39,070	558	1.4	14,961	2,711	18.1	71,226	20,202	28.4
10 to 15 years	57,799	3,104	5.4	31,432	331	1.1	7,143	102	1.4	937	98	10.5	18,275	2,571	14.1
16 to 20 years	51,079	3,645	7.1	25,638	286	1.1	6,759	105	1.6	1,477	233	15.8	17,183	3,021	17.6
21 years and over	288,810	35,681	12.4	105,043	2,518	2.4	58,675	740	1.3	30,072	4,380	14.6	94,609	27,917	29.5
RURAL POPULATION.															
10 years and over	815,858	309,749	38.0	383,585	78,965	20.6	18,371	2,312	12.6	17,847	7,374	41.3	395,383	220,639	55.8
Male	422,323	154,342	36.5	199,441	39,536	19.8	9,964	1,247	12.5	11,410	3,972	34.8	201,096	109,318	54.4
Female	393,535	155,407	39.5	184,144	39,429	21.4	8,407	1,065	12.7	6,437	3,402	52.9	194,287	111,321	57.3
10 to 15 years	171,138	53,036	31.0	83,304	12,888	15.5	3,733	795	21.3	1,010	538	53.3	82,945	38,713	46.7
16 to 20 years	123,287	40,508	32.9	59,480	10,647	17.9	2,333	367	15.7	1,259	612	48.6	60,125	28,814	47.9
21 years and over	521,433	216,205	41.5	240,801	55,430	23.0	12,305	1,150	9.3	15,578	6,224	40.0	252,313	153,112	60.7

TABLE 5.—POPULATION 21 YEARS OF AGE AND OVER, BY SEX, CLASS OF POPULATION, AND CITIZENSHIP, FOR THE STATE: 1920 AND 1910.

CLASS OF POPULATION AND CITIZENSHIP.	POPULATION 21 YEARS OF AGE AND OVER.			PER CENT DISTRIBUTION.		
	Male.		Female: 1920	Male.		Female: 1920
	1920	1910		1920	1910	
Total	**469,669**	**414,919**	**454,515**	**100.0**	**100.0**	**100.0**
White	290,374	240,001	273,643	61.8	57.8	60.2
Negro	178,623	174,211	180,628	38.0	42.0	39.7
Indian	259	154	212	0.1	(1)	(1)
Chinese	294	441	13	0.1	0.1	(1)
Japanese	44	25	4	(1)	(1)	(1)
All other	75	87	15	(1)	(1)	(1)

CLASS OF POPULATION AND CITIZENSHIP.	POPULATION 21 YEARS OF AGE AND OVER.			PER CENT DISTRIBUTION.		
	Male.		Female: 1920	Male.		Female: 1920
	1920	1910		1920	1910	
Native white	265,526	213,482	257,263	56.5	51.5	56.6
Native parentage	233,307	179,778	220,012	49.7	43.3	48.4
Foreign parentage	19,062	21,060	21,883	4.1	5.1	4.8
Mixed parentage	13,157	12,644	15,368	2.8	3.0	3.4
Foreign-born white	24,848	26,519	16,380	5.3	6.4	3.6
Naturalized	9,350	10,024	5,846	2.0	2.4	1.3
Having first papers	2,121	1,166	82	0.5	0.3	(1)
Alien	10,708	9,151	7,586	2.3	2.2	1.7
Unknown	2,669	6,178	2,866	0.6	1.5	0.6

[1] Less than one-tenth of 1 per cent.

TABLE 6.—COUNTRY OF BIRTH OF THE FOREIGN-BORN WHITE, FOR THE STATE AND NEW ORLEANS: 1920.

COUNTRY OF BIRTH.	THE STATE.		NEW ORLEANS.	
	Number.	Per cent distribution.	Number	Per cent distribution.
All countries	**44,871**	**100.0**	**25,992**	**100.0**
Austria	725	1.6	484	1.9
Belgium	350	0.8	101	0.4
Canada	1,165	2.6	595	2.3
Central America	633	1.4	587	2.3
Czechoslovakia	302	0.7	55	0.2
Denmark	331	0.7	227	0.9
England	1,819	4.1	1,206	4.6
France	4,182	9.3	2,822	10.9
Germany	5,147	11.5	3,418	13.2
Greece	610	1.4	432	1.7
Hungary	305	0.7	81	0.3
Ireland	2,000	4.5	1,534	5.9
Italy	16,264	36.2	7,633	29.4

COUNTRY OF BIRTH.	THE STATE.		NEW ORLEANS.	
	Number.	Per cent distribution.	Number.	Per cent distribution.
Jugo-Slavia	312	0.7	78	0.3
Mexico	2,399	5.3	1,242	4.8
Netherlands	260	0.6	149	0.6
Norway	555	1.2	458	1.8
Poland	377	0.8	230	0.9
Russia	1,928	4.3	1,348	5.2
Scotland	447	1.0	286	1.1
South America	211	0.5	193	0.7
Spain	1,268	2.8	1,128	4.3
Sweden	522	1.2	317	1.2
Switzerland	378	0.8	242	0.9
Syria	954	2.1	129	0.5
West Indies [1]	495	1.1	438	1.7
All other countries	932	2.1	579	2.2

[1] Except Porto Rico.

TABLE 7.—INDIANS, CHINESE, AND JAPANESE, FOR PARISHES AND FOR CITIES OF 25,000 OR MORE: 1920, 1910, AND 1900.

PARISH OR CITY.	INDIAN.			CHINESE.			JAPANESE.		
	1920	1910	1900	1920	1910	1900	1920	1910	1900
PARISHES.									
The state	**1,066**	**780**	**593**	**387**	**507**	**599**	**57**	**31**	**17**
Acadia				3	2	1	4		
Allen	118			3					
Ascension	1		2		4	11			
Assumption				1	2	1			
Avoyelles	35	48	47	7	3	1			
Beauregard	3								
Bossier	1		1	1					
Caddo	1		1	20	17	10	2	1	
Calcasieu	1	313	191	2	8	4			
Cameron	1								
East Baton Rouge		8		4	11	13	1	2	
East Carroll				3	5	2			
East Feliciana				2	1	2			
Evangeline	3								
Grant	2	2							
Iberia	11			3	4	3			1
Iberville	2			6	3	5			
Jefferson	28			21	26	55	4	5	8
Jefferson Davis	2			5					
La Salle	23	26							
Lafayette	2			6	8				
Lafourche	5		65	1	2	7			
Lincoln	1								
Madison	1				1	1			

PARISH OR CITY.	INDIAN.			CHINESE.			JAPANESE.		
	1920	1910	1900	1920	1910	1900	1920	1910	1900
PARISHES—con.									
Morehouse	1	1	1						
Natchitoches	3	10		2	4	8			
Orleans	18	5	2	246	344	437	39	20	5
Ouachita	2			3	5	2			
Plaquemines	1					1	7		
Pointe Coupee	1					2			
Rapides	14	102	41	8	7	7			
St. Bernard				1	1	2			
St. James				2	1	2			
St. John the Baptist	1			1	4	1			
St. Landry	44	61	77	10	9	1			
St. Mary	83	50	83	4	9	9			
St. Tammany	10	9	30	4	3	1			
Tangipahoa			2	2	2				
Tensas				2	1				
Terrebonne	639	125		7	5	7		2	3
Vermilion	7			3	1	1			
West Carroll			1	3	3				
Winn	1			1	2				
All other parishes		20	47		9	2		1	
CITIES.									
New Orleans	18	5	2	246	344	437	39	20	5
Shreveport				20	17	10	1	1	

TABLE 8.—AGE, FOR CITIES OF 10,000 OR MORE: 1920.

AGE PERIOD.	ALL CLASSES.		NATIVE WHITE.		FOREIGN-BORN WHITE.		NEGRO.	
	Male.	Female.	Male.	Female.	Male.	Female.	Male.	Female.
Alexandria	**8,586**	**8,924**	**4,529**	**4,587**	**291**	**233**	**3,762**	**4,101**
Under 5 years	832	740	492	473	.....	.....	340	267
Under 1 year	147	103	85	67	.....	.....	62	36
5 to 9 years	918	913	531	502	4	3	383	407
10 to 14 years	968	959	528	489	7	6	433	462
15 to 19 years	784	962	414	473	11	17	358	472
20 to 44 years	3,637	4,033	1,897	2,004	140	131	1,599	1,898
45 years and over	1,430	1,206	661	636	127	75	641	585
Age unknown	17	21	6	10	2	1	8	10
18 to 44 years	3,940	4,431	2,060	2,198	145	140	1,734	2,093
21 years and over	4,963	5,160	2,506	2,556	268	204	2,186	2,400
Baton Rouge	**10,315**	**11,467**	**6,193**	**6,437**	**342**	**245**	**3,775**	**4,785**
Under 5 years	972	979	695	685	.....	2	277	292
Under 1 year	198	188	136	129	.....	.....	62	59
5 to 9 years	991	1,064	635	657	4	2	352	405
10 to 14 years	950	1,091	548	629	7	4	395	458
15 to 19 years	961	1,231	573	660	11	15	377	556
20 to 44 years	4,616	5,135	2,744	2,744	187	118	1,681	2,273
45 years and over	1,719	1,894	917	1,015	132	104	669	775
Age unknown	106	73	81	47	1	.....	24	26
18 to 44 years	5,007	5,653	2,976	3,016	191	128	1,836	2,509
21 years and over	6,272	6,819	3,636	3,638	315	220	2,316	2,961
Lake Charles	**6,275**	**6,813**	**3,914**	**4,262**	**229**	**210**	**2,131**	**2,341**
Under 5 years	609	661	396	432	.....	2	213	227
Under 1 year	108	117	64	73	.....	.....	44	44
5 to 9 years	733	777	469	507	.....	1	264	269
10 to 14 years	715	814	463	508	.....	.....	252	306
15 to 19 years	554	726	357	456	1	5	196	265
20 to 44 years	2,490	2,814	1,515	1,703	103	101	872	1,010
45 years and over	1,166	1,016	709	653	125	101	331	262
Age unknown	8	5	5	3	.....	.....	3	2
18 to 44 years	2,672	3,089	1,627	1,865	103	104	942	1,120
21 years and over	3,559	3,690	2,161	2,276	227	199	1,170	1,215
Monroe	**6,199**	**6,476**	**3,425**	**3,269**	**243**	**193**	**2,528**	**3,012**
Under 5 years	539	548	353	344	.....	.....	186	204
Under 1 year	115	118	72	81	.....	.....	43	37
5 to 9 years	578	637	351	368	2	2	225	267
10 to 14 years	579	611	316	322	2	5	261	284
15 to 19 years	464	607	249	283	3	8	212	316
20 to 44 years	2,865	3,080	1,564	1,447	118	106	1,183	1,526
45 years and over	1,152	978	582	498	113	71	454	406
Age unknown	22	15	10	7	5	1	7	7
18 to 44 years	3,051	3,320	1,663	1,560	119	110	1,269	1,649
21 years and over	3,949	3,921	2,102	1,873	235	177	1,609	1,869
New Orleans	**189,026**	**198,193**	**126,293**	**133,631**	**15,497**	**10,495**	**46,919**	**54,011**
Under 5 years	16,251	16,132	12,351	12,114	51	48	3,838	3,960
Under 1 year	3,205	3,222	2,416	2,408	2	5	784	807
5 to 9 years	17,536	17,398	13,008	12,822	139	122	4,375	4,443
10 to 14 years	17,259	18,148	12,795	13,123	225	263	4,234	4,759
15 to 19 years	17,299	19,080	12,689	13,345	564	457	4,038	5,276
20 to 44 years	84,095	87,119	53,754	56,285	8,000	4,218	22,180	26,595
45 years and over	36,160	39,961	21,469	25,791	6,495	5,369	8,079	8,792
Age unknown	426	355	227	151	23	18	175	186
18 to 44 years	91,042	95,416	59,246	61,941	8,329	4,432	23,903	29,021
21 years and over	117,245	123,292	73,011	79,425	14,304	9,510	29,653	34,327
Shreveport	**21,765**	**22,109**	**12,843**	**12,229**	**727**	**569**	**8,176**	**9,309**
Under 5 years	1,709	1,727	1,114	1,102	1	6	592	618
Under 1 year	384	392	238	253	.....	1	146	138
5 to 9 years	1,737	1,857	1,080	1,137	6	8	651	712
10 to 14 years	1,730	1,969	1,065	1,167	12	18	653	784
15 to 19 years	1,733	2,191	917	1,132	16	33	799	1,026
20 to 44 years	10,890	11,015	6,370	5,848	393	293	4,119	4,873
45 years and over	3,725	3,252	2,069	1,757	294	210	1,354	1,285
Age unknown	241	98	228	86	5	1	8	11
18 to 44 years	11,692	12,007	6,770	6,345	399	308	4,514	5,353
21 years and over	14,453	13,752	8,463	7,375	687	495	5,287	5,881

PER CENT OF NEGROES IN TOTAL POPULATION, BY PARISHES: 1920.

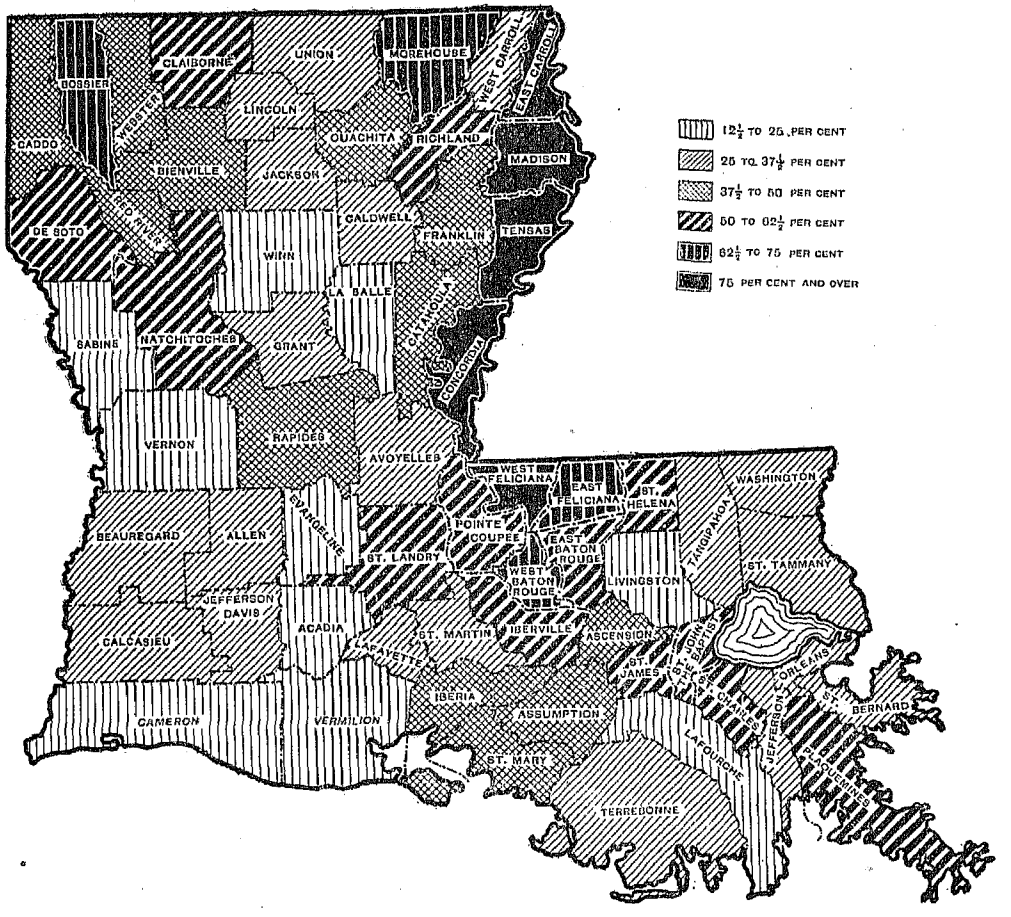

TABLE 9.—COMPOSITION AND CHARACTERISTICS OF THE POPULATION, FOR PARISHES: 1920.

[Parts of Calcasieu and St. Landry taken to form new parishes since 1910. For detailed notes concerning changes in boundaries, see Vol. I, 1920, p. 142.]

[Per cent not shown where base is less than 100.]

SUBJECT.	THE STATE.	Acadia.	Allen.[1]	Ascension.	Assumption.	Avoyelles.	Beauregard.[1]	Bienville.	Bossier.	Caddo.
COLOR OR RACE, NATIVITY, AND SEX.										
Total population	**1,798,509**	**34,820**	**18,382**	**22,155**	**17,912**	**35,300**	**20,767**	**20,977**	**22,266**	**83,265**
Male	903,335	17,516	9,660	11,044	8,861	17,662	11,161	10,511	11,260	41,749
Female	895,174	17,304	8,722	11,111	9,051	17,638	9,606	10,466	11,006	41,516
Native white	1,051,740	26,892	11,742	12,295	10,209	24,681	14,175	12,328	6,455	43,827
Male	530,690	13,554	6,063	6,232	5,028	12,366	7,460	6,285	3,400	22,667
Female	521,050	13,338	5,679	6,063	5,181	12,315	6,715	6,043	3,055	21,160
Native white—Native parentage	941,724	25,853	11,413	11,505	9,809	24,169	13,640	12,245	6,240	40,829
Native white—Foreign parentage	67,016	492	121	587	303	314	303	30	137	1,662
Native white—Mixed parentage	43,000	547	208	203	97	198	232	53	78	1,336
Foreign-born white	44,871	395	167	369	215	224	484	30	79	1,614
Male	26,808	248	111	214	126	125	329	24	50	935
Female	18,063	147	56	155	89	99	155	6	29	679
Negro	700,257	7,526	6,352	9,490	7,487	10,353	6,105	8,619	15,730	37,801
Male	344,794	3,708	3,422	4,597	3,706	5,143	3,370	4,202	7,808	18,126
Female	355,463	3,818	2,930	4,893	3,781	5,210	2,735	4,417	7,922	19,675
Indian, Chinese, Japanese, and all other (see Tables 1 and 7)	1,641	7	121	1	1	42	3	.....	2	23
Per cent native white	58.5	77.2	63.9	55.5	57.0	69.9	68.3	58.8	29.0	52.6
Per cent foreign-born white	2.5	1.1	0.9	1.7	1.2	0.6	2.3	0.1	0.4	1.9
Per cent Negro	38.9	21.6	34.6	42.8	41.8	29.3	29.4	41.1	70.6	45.4
1910: Total population	**1,656,388**	**31,847**	.....	**23,887**	**24,128**	**34,102**	.....	**21,776**	**21,738**	**58,200**
Native white	889,304	24,800	.....	11,872	13,471	21,692	.....	12,283	4,960	20,797
Foreign-born white	51,782	499	.....	756	550	320	.....	20	43	1,243
Negro	713,874	6,546	.....	11,255	10,105	12,039	.....	9,464	16,735	36,142
Per cent native white	53.7	77.9	.....	49.7	55.8	63.6	.....	56.4	22.8	35.7
Per cent foreign-born white	3.1	1.6	.....	3.2	2.3	0.9	.....	0.1	0.2	2.1
Per cent Negro	43.1	20.6	.....	47.1	41.9	35.3	.....	43.5	77.0	62.1
AGE, SCHOOL ATTENDANCE, AND CITIZENSHIP.										
Total under 7 years of age	300,123	7,042	3,286	3,780	3,171	7,072	3,722	4,173	3,872	12,196
Total 7 to 13 years, inclusive	308,507	6,994	3,171	4,023	3,270	6,928	3,553	4,168	4,005	12,094
Number attending school	234,249	4,786	2,657	2,964	2,388	5,689	3,283	3,312	2,826	10,329
Per cent attending school	75.9	68.4	84.7	73.7	73.0	82.1	92.4	79.5	70.6	85.4
Total 14 and 15 years	81,865	1,808	741	1,137	872	1,883	834	1,141	1,080	3,156
Number attending school	53,736	1,011	554	643	438	1,399	671	879	786	2,498
Per cent attending school	65.6	55.9	74.8	56.6	50.2	74.3	80.5	77.0	72.8	79.2
Total 16 and 17 years	76,271	1,574	705	1,034	841	1,621	737	1,034	1,031	3,032
Number attending school	28,053	487	324	309	208	660	280	579	504	1,395
Per cent attending school	36.8	30.9	46.0	29.9	24.7	40.7	38.0	56.0	48.9	46.0
Total 18 to 20 years, inclusive	107,559	2,078	1,093	1,264	1,043	2,100	1,213	1,233	1,389	5,068
Number attending school	11,508	177	136	115	79	170	135	225	225	600
Per cent attending school	10.7	8.5	12.4	9.1	7.6	8.1	11.1	18.2	16.2	11.8
Males 21 years of age and over	469,669	7,764	5,208	5,431	4,307	7,918	6,025	4,709	5,638	24,628
Native white—Native parentage	233,307	5,572	2,797	2,659	2,209	5,352	3,419	2,926	1,652	12,794
Native white—Foreign or mixed parentage	32,219	248	103	116	44	93	107	31	56	895
Foreign-born white	24,848	231	94	205	123	120	273	22	46	882
Naturalized	9,350	137	35	42	30	38	61	10	9	399
First papers	2,121	13	7	12	5	8	10	2	3	50
Alien	10,708	41	37	111	77	61	173	5	25	257
Unknown	2,669	40	15	40	11	13	29	5	9	170
Negro	178,623	1,709	2,181	2,450	1,930	2,345	2,225	1,730	3,883	10,038
Indian, Chinese, Japanese, and all other	672	4	33	1	1	8	1	.....	1	18
Females 21 years of age and over	454,515	7,560	4,178	5,486	4,408	7,778	4,683	4,519	5,251	23,091
Native white—Native parentage	220,012	5,497	2,398	2,611	2,308	5,234	2,963	2,765	1,379	10,784
Native white—Foreign or mixed parentage	37,251	265	86	127	72	105	93	21	31	869
Foreign-born white	16,380	137	46	151	86	88	124	6	27	600
Naturalized	5,846	79	20	24	14	21	34	2	6	245
First papers	82	1	.....	1	.....	1	.....	.....	.....	3
Alien	7,586	27	19	95	65	56	77	3	19	208
Unknown	2,866	30	7	31	7	10	13	1	2	144
Negro	180,628	1,661	1,629	2,597	1,942	2,345	1,502	1,727	3,814	10,837
Indian, Chinese, Japanese, and all other	244	.....	19	.....	.....	6	1	.....	.....	1
Males 18 to 44 years, inclusive	362,226	6,185	4,427	3,854	3,156	6,247	4,938	3,634	4,036	19,438
Females 18 to 44 years, inclusive	375,697	6,443	3,921	4,303	3,564	6,644	4,261	3,883	4,382	20,367
ILLITERACY.										
Total 10 years of age and over	**1,366,066**	**24,711**	**13,684**	**16,671**	**13,328**	**25,284**	**15,447**	**15,087**	**16,735**	**65,854**
Number illiterate	299,092	10,154	3,358	4,870	4,851	7,176	1,962	2,394	5,314	8,882
Per cent illiterate	21.9	41.1	24.5	29.2	36.4	28.4	12.7	15.9	31.8	13.5
Per cent illiterate in 1910	20.0	50.2	.....	33.6	43.6	38.3	.....	24.4	44.3	27.8
Native white	784,198	18,916	8,361	8,872	7,393	17,481	10,058	8,979	4,705	34,252
Number illiterate	81,957	7,135	1,286	1,111	2,004	3,749	513	187	175	269
Per cent illiterate	10.5	37.7	15.4	12.5	27.1	21.4	5.1	2.1	3.7	0.8
Foreign-born white	44,244	389	157	369	215	220	453	28	78	1,591
Number illiterate	9,707	26	48	182	134	95	139	3	26	222
Per cent illiterate	21.9	6.7	30.6	49.3	62.3	43.2	30.7	.....	.....	14.0
Negro	536,362	5,402	5,073	7,429	5,719	7,553	4,933	6,080	11,951	29,991
Number illiterate	206,730	2,992	1,979	3,577	2,713	3,315	1,310	2,204	5,112	8,384
Per cent illiterate	38.5	55.4	39.0	48.1	47.4	43.9	26.6	36.3	42.8	28.0
Total 16 to 20 years, inclusive	183,830	3,652	1,798	2,298	1,884	3,721	1,950	2,267	2,420	8,100
Number illiterate	32,846	1,322	362	484	476	670	161	300	596	642
Per cent illiterate	17.9	36.2	20.1	21.1	25.3	18.0	8.3	13.2	24.6	7.9
Illiterate males 21 years of age and over	110,821	3,630	1,521	1,810	1,892	2,761	989	827	2,041	3,549
Per cent of all males 21 years of age and over	23.6	46.8	29.2	33.3	43.9	34.9	16.4	17.6	32.2	14.4
Native white	30,901	2,489	520	480	797	1,445	246	74	76	106
Foreign-born white	4,670	11	28	79	67	46	72	1	12	112
Negro	74,927	1,129	950	1,251	1,028	1,266	671	752	1,952	3,324
Illiterate females 21 years of age and over	119,159	3,887	1,231	2,021	1,940	3,228	757	872	2,090	4,157
Per cent of all females 21 years of age and over	26.2	51.4	29.5	36.8	44.0	41.5	16.2	19.3	39.8	18.0
Native white	31,967	2,768	497	438	767	1,845	208	60	56	103
Foreign-born white	4,658	15	15	99	66	45	52	2	14	104
Negro	82,367	1,104	708	1,484	1,107	1,334	497	810	2,020	3,950
DWELLINGS AND FAMILIES.										
Dwellings, number	370,377	6,884	3,945	4,729	3,793	7,014	4,336	4,137	5,108	18,010
Families, number	389,913	7,056	4,131	4,920	3,960	7,167	4,444	4,252	5,321	19,763

[1] Organized since 1910; see headnote.

TABLE 9.—COMPOSITION AND CHARACTERISTICS OF THE POPULATION, FOR PARISHES: 1920—Continued.

[Per cent not shown where base is less than 100.]

SUBJECT.	Calcasieu.[1]	Caldwell.	Cameron.	Catahoula.	Claiborne.	Concordia.	De Soto.	East Baton Rouge.	East Carroll.	East Feliciana.	Evangeline.[2]
COLOR OR RACE, NATIVITY, AND SEX.											
Total population	32,807	9,514	3,952	11,074	27,885	12,460	29,376	44,513	11,231	17,487	23,485
Male	16,616	4,929	2,052	5,733	14,586	6,345	14,460	21,704	5,709	8,558	12,048
Female	16,191	4,585	1,900	5,341	13,299	6,121	14,916	22,809	5,522	8,929	11,437
Native white	23,093	6,502	3,340	5,932	12,959	2,606	11,388	20,508	1,473	5,274	17,776
Male	11,725	3,401	1,735	3,147	7,225	1,422	5,761	10,228	807	2,618	9,108
Female	11,368	3,101	1,605	2,785	5,734	1,184	5,627	10,280	666	2,656	8,668
Native white—Native parentage	20,756	6,457	3,235	5,854	12,801	2,512	11,189	18,071	1,353	4,941	17,667
Native white—Foreign parentage	1,174	26	31	31	70	50	98	1,436	71	201	23
Native white—Mixed parentage	1,163	19	74	47	88	44	101	1,001	49	132	86
Foreign-born white	975	29	26	20	128	37	74	902	54	207	25
Male	567	17	16	15	110	27	46	520	36	128	16
Female	408	12	10	5	18	10	28	382	18	79	9
Negro	8,736	2,983	585	5,122	14,798	9,823	17,914	23,098	9,701	12,004	5,681
Male	4,322	1,511	300	2,571	7,251	4,896	8,653	10,951	4,863	5,810	2,923
Female	4,414	1,472	285	2,551	7,547	4,927	9,261	12,147	4,838	6,194	2,758
Indian, Chinese, Japanese, and all other (see Tables 1 and 7)	3	.....	1	.....	.....	.....	.....	5	3	2	3
Per cent native white	70.4	68.3	84.5	53.6	46.5	20.9	38.8	46.1	13.1	30.2	75.7
Per cent foreign-born white	3.0	0.3	0.7	0.2	0.5	0.3	0.3	2.0	0.5	1.2	0.1
Per cent Negro	26.6	31.4	14.8	46.3	53.1	78.8	61.0	51.9	86.4	68.6	24.2
1910: Total population	62,767	8,593	4,288	10,415	25,050	14,278	27,689	34,580	11,637	20,055	.....
Native white	43,944	5,089	3,702	5,186	10,081	2,222	9,699	12,501	1,162	5,277	.....
Foreign-born white	1,940	39	48	20	31	115	58	716	80	241	.....
Negro	16,562	3,465	538	5,195	14,938	11,941	17,932	21,342	10,390	14,536	.....
Per cent native white	70.0	59.2	86.3	49.8	40.2	15.6	35.0	36.2	10.0	26.3	.....
Per cent foreign-born white	3.1	0.5	1.1	0.2	0.1	0.8	0.2	2.1	0.7	1.2	.....
Per cent Negro	26.4	40.3	12.5	49.9	59.6	83.6	64.8	61.7	89.3	72.5	.....
AGE, SCHOOL ATTENDANCE, AND CITIZENSHIP.											
Total under 7 years of age	5,477	1,819	759	2,063	5,407	1,862	5,581	6,638	1,525	2,861	4,993
Total 7 to 13 years, inclusive	5,841	1,847	768	2,118	5,037	2,021	5,555	7,050	1,680	3,325	4,867
Number attending school	5,171	1,594	329	1,379	3,557	1,511	3,959	5,579	1,323	2,608	3,190
Per cent attending school	88.5	86.3	42.8	65.1	70.6	74.8	71.3	79.1	78.8	78.4	65.5
Total 14 and 15 years	1,519	456	217	629	1,324	534	1,466	1,963	457	891	1,211
Number attending school	1,191	367	92	338	890	386	1,024	1,359	320	650	672
Per cent attending school	76.9	80.5	42.4	53.7	67.2	72.3	69.8	69.2	70.0	73.0	55.5
Total 16 and 17 years	1,335	422	183	542	1,207	541	1,314	1,891	434	750	1,124
Number attending school	591	212	52	165	584	234	658	744	153	350	312
Per cent attending school	44.3	50.2	28.4	30.4	48.4	43.3	50.1	39.3	35.3	46.7	27.8
Total 18 to 20 years, inclusive	1,825	562	242	714	1,785	704	1,794	2,678	661	937	1,469
Number attending school	214	80	22	42	281	66	311	331	43	123	100
Per cent attending school	11.7	14.2	9.1	5.9	15.7	9.4	17.3	12.4	6.5	13.1	6.8
Males 21 years of age and over	8,685	2,341	959	2,686	7,273	3,504	6,785	11,896	3,328	4,247	5,137
Native white—Native parentage	5,221	1,608	771	1,469	4,158	744	2,841	4,986	423	1,501	3,877
Native white—Foreign or mixed parentage	625	12	35	27	72	31	64	556	46	109	63
Foreign-born white	524	15	15	14	107	27	45	481	36	126	16
Naturalized	207	4	8	7	21	13	18	158	19	47	10
First papers	39	.....	.....	1	2	1	2	37	3	5	.....
Alien	153	7	3	4	47	7	16	205	9	13	1
Unknown	125	4	4	2	37	6	9	81	5	61	5
Negro	2,313	706	137	1,176	2,936	2,702	3,835	5,868	2,820	2,509	1,180
Indian, Chinese, Japanese, and all other	2	.....	1	.....	.....	.....	.....	5	3	2	1
Females 21 years of age and over	8,095	2,067	824	2,322	5,852	3,300	6,881	12,397	3,146	4,476	4,684
Native white—Native parentage	4,919	1,394	667	1,154	2,795	547	2,709	4,777	342	1,528	3,571
Native white—Foreign or mixed parentage	654	11	42	27	28	22	52	627	37	97	36
Foreign-born white	350	11	9	3	15	9	26	348	17	79	8
Naturalized	128	3	6	2	7	5	11	105	8	32	5
First papers	3	.....	.....	.....	.....	.....	.....	1	.....	.....	.....
Alien	140	5	1	1	5	2	12	183	3	12	.....
Unknown	79	3	2	.....	3	2	3	59	6	35	3
Negro	2,171	651	106	1,138	3,014	2,722	4,094	6,645	2,750	2,772	1,068
Indian, Chinese, Japanese, and all other	1	.....	.....	.....	.....	.....	.....	.....	.....	.....	1
Males 18 to 44 years, inclusive	6,702	1,829	747	2,059	5,683	2,501	5,102	8,965	2,281	2,768	4,452
Females 18 to 44 years, inclusive	6,911	1,761	704	1,988	5,134	2,705	5,853	10,093	2,540	3,260	4,333
ILLITERACY.											
Total 10 years of age and over	24,805	6,885	2,866	8,147	20,311	9,757	21,397	34,862	8,994	13,183	16,324
Number illiterate	3,821	688	961	2,472	3,848	3,499	5,035	7,772	2,880	3,794	8,052
Per cent illiterate	15.4	10.0	33.5	30.3	18.9	35.9	23.5	22.3	32.1	28.8	49.3
Per cent illiterate in 1910	21.5	19.0	39.0	38.6	32.0	54.8	34.6	29.6	46.4	39.6	.....
Native white	17,200	4,684	2,433	4,295	9,906	1,954	8,491	15,623	1,140	4,278	12,422
Number illiterate	1,458	77	715	277	218	51	197	426	15	153	5,533
Per cent illiterate	8.5	1.6	29.4	6.4	2.2	2.6	2.3	2.7	1.3	3.6	44.5
Foreign-born white	941	20	25	19	128	37	74	889	54	206	25
Number illiterate	236	13	4	2	17	1	15	329	10	24	.....
Per cent illiterate	25.1	.....	.....	.....	13.3	.....	.....	37.0	.....	11.7	.....
Negro	6,661	2,172	407	3,833	10,277	7,766	12,832	18,345	7,797	8,697	3,874
Number illiterate	2,127	598	242	2,193	3,613	3,447	4,823	7,014	2,864	3,617	2,516
Per cent illiterate	31.9	27.5	59.5	57.2	35.2	44.4	37.6	38.2	36.7	41.6	64.9
Total 16 to 20 years, inclusive	3,160	984	425	1,256	2,992	1,245	3,108	4,569	1,095	1,687	2,593
Number illiterate	332	82	114	371	484	290	584	764	259	447	1,207
Per cent illiterate	10.5	8.3	26.8	29.5	16.2	23.3	18.8	16.7	23.7	26.5	46.5
Illiterate males 21 years of age and over	1,548	269	322	869	1,364	1,412	1,848	2,895	1,165	1,461	2,707
Per cent of all males 21 years of age and over	17.8	11.5	33.6	32.4	18.8	40.3	27.2	24.3	35.0	34.4	52.7
Native white	576	29	241	128	100	26	90	157	4	59	1,955
Foreign-born white	100	7	2	2	12	1	7	155	3	12	.....
Negro	872	233	79	739	1,252	1,385	1,751	2,580	1,153	1,390	751
Illiterate females 21 years of age and over	1,640	270	330	832	1,350	1,529	2,012	3,463	1,272	1,560	2,908
Per cent of all females 21 years of age and over	20.3	13.1	40.0	35.8	23.1	46.3	29.2	27.9	40.4	34.9	62.1
Native white	632	33	274	70	66	16	75	127	4	77	2,163
Foreign-born white	106	5	2	.....	4	.....	8	163	2	12	.....
Negro	902	232	54	762	1,280	1,513	1,929	3,173	1,266	1,471	744
DWELLINGS AND FAMILIES.											
Dwellings, number	6,888	1,929	772	2,311	5,144	3,175	6,318	9,697	3,081	3,316	4,787
Families, number	7,101	1,990	778	2,381	5,330	3,331	6,478	10,093	3,223	3,332	4,844

[1] See headnote to table, p. 25.

[2] Organized since 1910; see headnote, p. 25.

TABLE 9.—COMPOSITION AND CHARACTERISTICS OF THE POPULATION, FOR PARISHES: 1920—Continued.

[Per cent not shown where base is less than 100.]

SUBJECT.	Franklin	Grant.	Iberia.	Iberville.	Jackson.	Jefferson.	Jefferson Davis.[1]	La Salle.	Lafayette.	Lafourche.	Lincoln.
COLOR OR RACE, NATIVITY, AND SEX.											
Total population	24,100	14,403	26,855	26,806	14,486	21,563	18,999	9,856	30,841	30,344	16,962
Male	12,278	7,391	13,353	13,443	7,382	11,072	9,646	5,073	15,175	15,172	8,376
Female	11,822	7,012	13,502	13,363	7,104	10,491	9,353	4,783	15,666	15,172	8,586
Native white	13,312	10,307	15,548	10,839	10,408	14,307	13,939	8,284	19,743	24,235	10,613
Male	6,914	5,228	7,669	5,482	5,321	7,312	7,095	4,233	9,745	12,123	5,266
Female	6,398	5,079	7,879	5,357	5,087	6,995	6,844	4,051	9,998	12,112	5,347
Native white—Native parentage	13,118	10,152	14,729	9,504	10,317	11,075	13,223	8,190	19,151	23,620	10,503
Native white—Foreign parentage	78	70	491	1,004	42	2,329	299	30	271	304	42
Native white—Mixed parentage	116	85	328	331	49	903	417	64	321	311	68
Foreign-born white	68	49	395	586	72	1,271	216	24	279	215	38
Male	49	37	235	337	44	737	131	17	174	131	26
Female	19	12	160	249	28	534	85	7	105	84	12
Negro	10,720	4,045	10,898	15,372	4,006	5,880	4,837	1,525	10,811	5,888	6,310
Male	5,315	2,124	5,442	7,616	2,017	2,948	2,417	811	5,249	2,914	3,083
Female	5,405	1,921	5,456	7,756	1,989	2,932	2,420	714	5,562	2,974	3,227
Indian, Chinese, Japanese, and all other (see Tables 1 and 7)	.....	2	14	9	.....	105	7	23	8	6	1
Per cent native white	55.2	71.6	57.9	40.4	71.8	66.3	73.4	84.1	64.0	79.9	62.6
Per cent foreign-born white	0.3	0.3	1.5	2.2	0.5	5.9	1.1	0.2	0.9	0.7	0.2
Per cent Negro	44.5	28.1	40.6	57.3	27.7	27.3	25.5	15.5	35.1	19.4	37.2
1910: Total population	11,989	15,958	31,262	30,954	13,818	18,247	.....	9,402	28,783	33,111	18,485
Native white	6,657	11,028	16,229	10,751	9,721	9,670	.....	7,405	17,615	24,648	11,095
Foreign-born white	68	59	555	1,055	101	1,705	.....	18	376	488	101
Negro	5,264	4,869	14,474	19,145	3,996	6,785	.....	1,953	10,734	7,973	7,289
Per cent native white	55.5	69.1	51.9	34.7	70.4	53.0	.....	78.8	61.3	74.4	60.0
Per cent foreign-born white	0.6	0.4	1.8	3.4	0.7	9.3	.....	0.2	1.3	1.5	0.5
Per cent Negro	43.9	30.5	46.3	61.8	28.9	37.2	.....	20.8	37.4	24.1	39.4
AGE, SCHOOL ATTENDANCE, AND CITIZENSHIP.											
Total under 7 years of age	4,582	2,733	4,923	4,311	2,970	3,529	3,560	1,929	5,977	6,111	3,069
Total 7 to 13 years, inclusive	4,686	2,825	5,050	4,402	2,942	3,526	3,552	1,836	6,360	5,945	3,255
Number attending school	3,129	2,324	3,423	2,777	2,428	3,079	2,900	1,692	4,054	3,914	2,861
Per cent attending school	66.8	82.3	67.8	63.1	82.5	87.3	81.6	92.2	63.7	65.8	87.9
Total 14 and 15 years	1,189	726	1,325	1,226	706	910	944	481	1,649	1,553	866
Number attending school	794	579	727	620	542	616	659	408	889	651	723
Per cent attending school	66.8	79.8	54.9	50.6	76.8	67.7	69.8	84.8	53.9	41.9	83.5
Total 16 and 17 years	1,124	642	1,209	1,180	668	920	815	492	1,510	1,412	827
Number attending school	475	321	354	271	362	189	337	233	439	258	544
Per cent attending school	42.3	50.0	29.3	23.0	54.2	20.5	41.3	47.4	29.1	18.3	65.8
Total 18 to 20 years, inclusive	1,552	794	1,578	1,499	802	1,331	1,122	565	1,844	1,768	1,077
Number attending school	199	102	122	72	174	63	136	74	179	92	274
Per cent attending school	12.8	12.8	7.7	4.8	21.7	4.7	12.1	13.1	9.7	5.2	25.4
Males 21 years of age and over	5,779	3,460	6,434	7,062	3,296	5,996	4,724	2,445	6,579	6,824	3,922
Native white—Native parentage	3,028	2,278	3,368	2,252	2,370	2,708	3,192	1,937	4,101	4,977	2,532
Native white—Foreign or mixed parentage	56	59	199	232	24	795	236	36	144	147	33
Foreign-born white	44	37	227	333	35	704	130	17	170	128	22
Naturalized	19	25	99	62	7	187	73	3	78	41	13
First papers	5	3	9	4	.....	39	11	.....	11	14	2
Alien	11	3	98	217	20	459	20	3	72	59	3
Unknown	9	6	21	50	8	19	26	11	9	14	4
Negro	2,651	1,084	2,637	4,241	867	1,734	1,164	450	2,158	1,569	1,334
Indian, Chinese, Japanese, and all other	.....	2	3	4	.....	55	2	5	6	3	1
Females 21 years of age and over	5,188	3,223	6,336	7,126	3,102	5,351	4,282	2,108	6,922	6,731	3,946
Native white—Native parentage	2,616	2,235	3,434	2,271	2,235	2,442	2,967	1,717	4,404	4,987	2,517
Native white—Foreign or mixed parentage	42	31	221	194	14	734	222	23	148	148	24
Foreign-born white	16	12	150	238	21	506	82	6	98	78	12
Naturalized	5	8	52	35	5	103	50	2	40	28	7
First papers	.....	.....	.....	.....	.....	1	2	.....	5	.....	.....
Alien	8	3	82	173	15	361	12	1	41	47	4
Unknown	3	1	16	30	1	41	18	3	12	3	1
Negro	2,514	945	2,527	4,423	832	1,660	1,010	358	2,272	1,518	1,393
Indian, Chinese, Japanese, and all other	.....	.....	4	.....	.....	9	1	4	.....	.....	.....
Males 18 to 44 years, inclusive	4,595	2,564	4,871	4,980	2,569	4,675	3,706	1,979	5,313	5,236	3,022
Females 18 to 44 years, inclusive	4,760	2,654	5,192	5,561	2,669	4,443	3,724	1,852	5,951	5,626	3,284
ILLITERACY.											
Total 10 years of age and over	17,575	10,471	19,761	20,615	10,247	16,468	13,913	7,158	22,104	21,673	12,532
Number illiterate	5,037	1,624	7,313	7,913	1,268	3,355	4,308	497	10,151	9,094	1,451
Per cent illiterate	28.7	15.5	37.0	38.4	12.4	20.4	31.0	6.9	45.9	42.0	11.6
Per cent illiterate in 1910	35.8	25.3	43.3	45.3	17.7	30.8	.....	12.9	53.6	41.2	21.6
Native white	9,461	7,332	11,336	7,799	7,345	10,383	10,215	5,900	14,230	16,944	7,926
Number illiterate	495	443	2,905	1,149	305	944	2,516	253	4,470	6,760	125
Per cent illiterate	5.2	6.0	25.6	14.7	4.2	9.1	24.6	4.3	31.4	39.9	1.6
Foreign-born white	66	49	393	585	60	1,269	215	24	278	215	38
Number illiterate	16	11	107	308	4	671	16	.....	88	58	5
Per cent illiterate	.....	.....	27.2	52.6	.....	52.9	7.4	.....	31.7	27.0	.....
Negro	8,048	3,088	8,023	12,226	2,842	4,730	3,479	1,214	7,589	4,509	4,567
Number illiterate	4,526	1,170	4,297	6,454	959	1,679	1,774	224	5,586	2,272	1,321
Per cent illiterate	56.2	37.9	53.6	52.8	33.7	35.5	51.0	18.5	73.6	50.4	28.9
Total 16 to 20 years, inclusive	2,676	1,436	2,787	2,679	1,470	2,251	1,937	1,057	3,354	3,180	1,904
Number illiterate	710	163	861	786	133	297	496	49	1,366	1,059	169
Per cent illiterate	26.5	11.4	30.9	29.3	9.0	13.2	25.6	4.6	40.7	33.3	8.9
Illiterate males 21 years of age and over	1,809	643	2,717	3,030	474	1,453	1,704	211	3,362	3,384	578
Per cent of all males 21 years of age and over	31.3	18.6	42.2	42.9	14.4	24.2	36.1	8.6	51.1	49.6	14.7
Native white	221	207	1,084	475	136	377	997	120	1,641	2,555	49
Foreign-born white	7	6	50	154	3	349	8	.....	42	27	1
Negro	1,581	430	1,582	2,400	335	682	698	86	1,673	800	528
Illiterate females 21 years of age and over	1,773	666	2,724	3,196	488	1,417	1,695	207	3,736	3,340	591
Per cent of all females 21 years of age and over	34.2	20.7	43.0	44.8	15.7	26.5	39.6	9.8	54.0	49.6	15.0
Native white	141	164	1,154	397	127	347	1,040	106	1,885	2,466	45
Foreign-born white	5	5	55	149	1	297	8	.....	44	31	1
Negro	1,627	497	1,512	2,650	360	767	646	97	1,807	843	545
DWELLINGS AND FAMILIES.											
Dwellings, number	5,172	3,014	5,428	6,257	2,842	4,517	3,941	1,996	5,881	5,875	3,304
Families, number	5,306	3,086	5,542	6,570	2,905	4,943	4,088	2,044	6,044	6,086	3,442

[1] Organized since 1910; see headnote, p. 25.

TABLE 9.—COMPOSITION AND CHARACTERISTICS OF THE POPULATION, FOR PARISHES: 1920—Continued.

[Per cent not shown where base is less than 100.]

SUBJECT.	Livingston.	Madison.	Morehouse.	Natchitoches.	Orleans.	Ouachita.	Plaquemines.	Pointe Coupee.	Rapides.	Red River.	Richland.
COLOR OR RACE, NATIVITY, AND SEX.											
Total population	**11,643**	**10,829**	**19,311**	**38,602**	**387,219**	**30,319**	**10,194**	**24,697**	**59,444**	**15,301**	**20,869**
Male	5,983	5,585	9,694	19,402	189,020	15,341	5,550	12,276	30,344	7,840	10,688
Female	5,660	5,244	9,617	19,200	198,193	14,978	4,644	12,421	29,100	7,461	10,172
Native white	9,728	1,735	6,135	17,684	259,924	15,863	4,445	9,389	33,260	7,672	8,714
Male	5,008	939	3,222	9,035	126,293	8,295	2,473	4,714	17,070	4,049	4,610
Female	4,720	796	2,913	8,649	133,631	7,568	1,972	4,675	16,190	3,623	4,104
Native white—Native parentage	9,340	1,667	6,030	17,214	190,641	14,789	3,583	8,596	31,060	7,574	8,535
Native white—Foreign parentage	291	39	61	233	41,806	704	459	584	1,292	76	103
Native white—Mixed parentage	97	29	44	237	27,477	370	403	209	908	22	73
Foreign-born white	248	33	35	216	25,992	554	344	326	1,170	40	150
Male	135	21	23	138	15,497	324	269	192	675	26	103
Female	113	12	12	78	10,495	230	75	134	495	14	42
Negro	1,667	9,060	13,140	20,697	100,930	13,897	5,393	14,981	24,992	7,589	11,996
Male	840	4,625	6,449	10,224	46,919	6,719	2,799	7,369	12,586	3,765	5,970
Female	827	4,435	6,691	10,473	54,011	7,178	2,594	7,612	12,406	3,824	6,026
Indian, Chinese, Japanese, and all other (see Tables 1 and 7)	.....	1	1	5	373	5	12	1	22	.....	.....
Per cent native white	83.6	16.0	31.8	45.8	67.1	52.3	43.6	38.0	56.0	50.1	41.8
Per cent foreign-born white	2.1	0.3	0.2	0.6	6.7	1.8	3.4	1.3	2.0	0.3	0.7
Per cent Negro	14.3	83.7	68.0	53.6	26.1	45.8	52.9	60.7	42.0	49.6	57.5
1910: Total population	**10,627**	**10,676**	**18,786**	**36,455**	**339,075**	**25,830**	**12,524**	**25,289**	**44,545**	**11,402**	**15,769**
Native white	8,900	1,068	4,729	15,916	221,717	11,187	4,807	7,694	22,357	5,166	5,230
Foreign-born white	350	152	85	191	27,686	485	810	448	634	24	73
Negro	1,377	9,455	13,971	20,334	89,262	14,153	6,847	17,147	21,445	6,212	10,463
Per cent native white	83.7	10.0	25.2	43.7	65.4	43.3	38.9	30.4	50.2	45.3	33.2
Per cent foreign-born white	3.3	1.4	0.5	0.5	8.2	1.9	6.5	1.8	1.4	0.2	0.5
Per cent Negro	13.0	88.6	74.4	55.8	26.3	54.8	54.7	67.8	48.1	54.5	66.4
AGE, SCHOOL ATTENDANCE, AND CITIZENSHIP.											
Total under 7 years of age	2,361	1,608	3,219	7,422	46,175	4,765	1,806	4,380	9,610	3,240	3,731
Total 7 to 13 years, inclusive	2,297	1,724	3,463	7,321	49,627	4,914	1,925	4,510	10,238	2,913	3,765
Number attending school	1,910	1,090	1,918	4,172	45,435	4,119	971	2,339	8,368	1,848	2,562
Per cent attending school	83.2	63.2	55.4	57.0	91.6	83.8	50.4	51.9	81.7	63.8	68.0
Total 14 and 15 years	601	410	984	2,066	13,504	1,324	506	1,203	2,886	680	1,034
Number attending school	453	248	554	1,128	9,499	985	184	547	2,185	474	692
Per cent attending school	75.4	60.5	56.3	54.6	70.3	74.4	36.4	45.5	75.7	69.7	66.9
Total 16 and 17 years	402	450	869	1,780	13,953	1,198	441	1,094	2,537	596	920
Number attending school	207	193	337	653	4,223	536	43	214	1,198	237	365
Per cent attending school	42.1	42.9	38.8	36.7	30.3	44.7	9.8	19.6	47.2	39.8	39.7
Total 18 to 20 years, inclusive	658	678	1,223	2,327	23,423	1,705	548	1,445	3,521	911	1,274
Number attending school	73	52	172	269	2,043	224	21	63	481	73	148
Per cent attending school	11.1	7.7	14.1	11.6	8.7	13.1	3.8	4.4	13.7	8.0	11.6
Males 21 years of age and over	2,760	3,162	4,880	8,952	117,245	8,469	2,834	6,061	15,906	3,649	5,332
Native white—Native parentage	2,124	527	1,580	3,959	50,310	4,171	986	2,082	7,898	1,940	2,172
Native white—Foreign or mixed parentage	59	21	33	128	22,701	298	313	127	499	26	33
Foreign-born white	124	20	23	125	14,304	303	265	184	607	26	92
Naturalized	42	4	10	45	5,905	108	95	40	252	2	21
First papers	51	.....	1	5	1,473	21	11	5	80	.....	9
Alien	15	4	8	33	5,740	116	142	123	206	13	54
Unknown	16	12	4	42	1,186	58	17	16	69	11	8
Negro	453	2,594	3,253	4,736	29,653	3,694	1,262	3,667	6,891	1,657	3,035
Indian, Chinese, Japanese, and all other	.....	.....	.....	4	277	3	8	1	11	.....	.....
Females 21 years of age and over	2,474	2,797	4,664	8,734	123,292	7,944	2,134	6,004	14,746	3,282	4,794
Native white—Native parentage	1,952	377	1,353	3,692	51,196	3,613	725	1,970	7,270	1,547	1,795
Native white—Foreign or mixed parentage	35	25	27	129	28,229	261	217	111	524	10	34
Foreign-born white	104	11	12	73	9,510	210	67	132	423	14	30
Naturalized	37	3	7	18	3,876	76	21	21	153	2	7
First papers	.....	.....	.....	.....	52	.....	.....	.....	3	.....	.....
Alien	57	3	4	21	3,781	113	41	97	194	9	21
Unknown	10	5	1	34	1,801	21	5	14	73	3	2
Negro	383	2,384	3,271	4,840	34,327	3,858	1,123	3,791	6,526	1,711	2,935
Indian, Chinese, Japanese, and all other	.....	.....	1	.....	30	2	2	.....	3	.....	.....
Males 18 to 44 years, inclusive	2,122	2,319	3,596	6,716	91,642	6,475	2,033	4,331	12,427	2,876	4,244
Females 18 to 44 years, inclusive	2,059	2,336	3,910	7,316	95,416	6,698	1,647	4,885	12,547	2,986	4,208
ILLITERACY.											
Total 10 years of age and over	**8,259**	**8,468**	**14,705**	**28,096**	**319,902**	**23,465**	**7,557**	**18,435**	**45,424**	**10,565**	**15,500**
Number illiterate	1,060	3,116	3,937	8,001	19,010	4,118	2,777	8,137	8,214	2,548	4,164
Per cent illiterate	12.8	36.8	26.8	28.5	5.9	17.5	36.7	44.1	18.1	24.1	26.9
Per cent illiterate in 1910	19.9	50.7	45.4	39.7	6.9	23.5	42.8	52.4	26.7	38.6	45.4
Native white	6,726	1,309	4,531	12,645	209,629	11,949	3,340	6,762	24,484	5,302	6,216
Number illiterate	557	24	162	1,028	2,139	398	489	1,292	1,265	131	337
Per cent illiterate	8.3	1.8	3.6	8.1	1.0	3.3	14.6	19.1	5.2	2.5	5.4
Foreign-born white	247	33	35	213	25,632	547	340	326	1,141	40	141
Number illiterate	20	1	4	58	3,572	132	98	178	260	15	29
Per cent illiterate	8.1	.....	.....	27.6	13.9	24.1	28.8	54.6	22.8	.....	20.6
Negro	1,286	7,125	10,138	15,234	84,314	10,964	3,867	11,346	19,779	5,223	9,143
Number illiterate	483	3,091	3,770	6,914	13,234	3,587	2,186	6,667	6,674	2,402	3,798
Per cent illiterate	37.6	43.4	37.2	45.4	15.7	32.7	56.5	58.8	33.7	46.0	41.5
Total 16 to 20 years, inclusive	1,150	1,128	2,092	4,107	37,376	2,903	989	2,539	6,058	1,507	2,194
Number illiterate	86	270	455	989	878	347	326	984	719	257	496
Per cent illiterate	7.5	23.9	21.7	24.1	2.3	12.0	33.0	38.8	11.9	17.1	22.6
Illiterate males 21 years of age and over	495	1,288	1,353	2,573	7,260	1,619	955	2,785	3,290	905	1,608
Per cent of all males 21 years of age and over	17.9	40.7	27.7	28.7	6.2	19.1	33.7	45.9	20.7	24.8	30.2
Native white	288	12	77	388	749	168	209	536	508	46	169
Foreign-born white	8	.....	2	32	1,712	51	64	83	110	7	15
Negro	199	1,276	1,274	2,152	4,741	1,309	679	2,166	2,665	852	1,423
Illiterate females 21 years of age and over	380	1,255	1,431	2,970	10,492	1,831	921	3,121	3,548	1,074	1,545
Per cent of all females 21 years of age and over	15.4	44.9	30.7	34.0	8.5	23.0	43.2	52.0	24.1	32.7	32.2
Native white	215	8	46	431	1,119	128	173	516	589	43	83
Foreign-born white	12	1	2	24	1,791	67	31	88	131	8	9
Negro	153	1,246	1,382	2,515	7,576	1,636	716	2,517	2,825	1,023	1,448
DWELLINGS AND FAMILIES.											
Dwellings, number	2,294	2,627	4,429	8,112	76,969	6,551	2,081	5,421	12,141	3,140	4,549
Families, number	2,376	2,741	4,547	8,305	85,188	7,225	2,131	5,499	12,622	3,235	4,671

TABLE 9.—COMPOSITION AND CHARACTERISTICS OF THE POPULATION, FOR PARISHES: 1920—Continued.

[Per cent not shown where base is less than 100.]

SUBJECT.	Sabine.	St. Bernard.	St. Charles.	St. Helena.	St. James.	St. John the Baptist.	St. Landry.[1]	St. Martin.	St. Mary.	St. Tammany.	Tangipahoa.
COLOR OR RACE, NATIVITY, AND SEX.											
Total population	**20,713**	**4,968**	**8,586**	**8,427**	**21,228**	**11,896**	**51,697**	**21,990**	**30,754**	**20,645**	**31,440**
Male	10,654	2,539	4,371	4,225	10,699	6,008	25,760	11,075	15,213	10,468	15,954
Female	10,059	2,429	4,215	4,202	10,529	5,888	25,937	10,915	15,541	10,177	15,486
Native white	16,299	3,039	4,077	4,179	9,387	5,359	24,625	13,990	14,702	12,382	20,372
Male	8,356	1,541	2,069	2,127	4,671	2,672	12,343	7,069	7,299	6,251	10,249
Female	7,943	1,498	2,008	2,052	4,716	2,687	12,282	6,921	7,403	6,131	10,123
Native white—Native parentage	16,163	2,247	3,665	4,087	8,908	5,117	23,452	13,770	12,827	10,977	16,342
Native white—Foreign parentage	59	521	292	47	350	131	788	87	1,369	684	3,335
Native white—Mixed parentage	77	271	120	45	129	111	385	133	506	721	695
Foreign-born white	50	331	162	19	237	119	511	98	791	598	2,174
Male	35	205	92	13	132	72	302	67	435	362	1,210
Female	15	126	70	6	105	47	209	31	356	236	964
Negro	4,364	1,597	4,347	4,229	11,602	6,415	26,507	7,902	15,174	7,648	8,892
Male	2,263	792	2,210	2,085	5,894	3,262	13,082	3,939	7,432	3,844	4,493
Female	2,101	805	2,137	2,144	5,708	3,153	13,425	3,963	7,742	3,804	4,399
Indian, Chinese, Japanese, and all other (see Tables 1 and 7)	.....	1	.....	.....	2	3	54	.....	87	17	2
Per cent native white	78.7	61.2	47.5	49.6	44.2	45.0	47.6	63.6	47.8	60.0	64.8
Per cent foreign-born white	0.2	6.7	1.9	0.2	1.1	1.0	1.0	0.4	2.6	2.9	6.9
Per cent Negro	21.1	32.1	50.6	50.2	54.7	53.9	51.3	35.9	49.3	37.0	28.3
1910: Total population	**19,874**	**5,277**	**11,207**	**9,172**	**23,009**	**14,338**	**66,661**	**23,070**	**39,368**	**18,917**	**29,160**
Native white	15,545	2,920	4,190	4,560	8,975	5,985	34,680	13,058	16,388	11,457	17,927
Foreign-born white	159	423	297	39	869	223	677	174	1,655	717	2,096
Negro	4,164	1,933	6,720	4,573	13,164	8,126	31,234	9,836	21,266	6,731	9,135
Per cent native white	78.2	55.3	37.4	49.7	39.0	41.7	52.0	56.6	41.6	60.6	61.5
Per cent foreign-born white	0.8	8.0	2.7	0.4	3.8	1.6	1.0	0.8	4.2	3.8	7.2
Per cent Negro	21.0	36.6	60.0	49.9	57.2	56.7	46.9	42.6	54.0	35.6	31.3
AGE, SCHOOL ATTENDANCE, AND CITIZENSHIP.											
Total under 7 years of age	4,373	847	1,491	1,638	3,718	2,055	10,665	4,510	5,327	3,411	5,714
Total 7 to 13 years, inclusive	3,988	885	1,518	1,824	3,725	2,101	10,656	4,470	5,504	3,686	5,944
Number attending school	3,405	780	1,010	1,359	2,443	1,319	6,109	2,406	4,020	3,127	5,060
Per cent attending school	85.4	88.1	66.5	74.5	65.6	62.8	57.3	53.8	73.0	84.8	85.1
Total 14 and 15 years	1,059	225	426	463	1,036	548	2,869	1,127	1,513	934	1,515
Number attending school	803	137	198	327	529	305	1,537	464	831	730	1,095
Per cent attending school	75.8	60.9	46.5	70.6	50.1	55.7	53.6	41.2	54.9	78.2	72.3
Total 16 and 17 years	908	223	377	417	973	541	2,512	1,043	1,382	880	1,403
Number attending school	443	48	76	200	234	156	795	213	385	351	635
Per cent attending school	48.8	21.5	20.2	48.0	24.0	28.8	31.6	20.4	27.9	39.9	45.3
Total 18 to 20 years, inclusive	1,194	293	520	500	1,318	746	3,080	1,396	1,855	1,115	1,775
Number attending school	163	13	36	66	90	91	240	76	168	119	243
Per cent attending school	13.7	4.4	6.9	13.2	6.8	12.2	7.8	5.4	9.1	10.7	13.7
Males 21 years of age and over	4,866	1,330	2,188	1,796	5,385	3,068	10,953	4,790	7,602	5,441	7,724
Native white—Native parentage	3,614	572	834	932	2,001	1,208	5,090	2,973	2,077	2,593	3,976
Native white—Foreign or mixed parentage	55	150	80	30	82	57	212	51	300	487	418
Foreign-born white	31	189	91	12	126	71	289	64	418	312	1,107
Naturalized	12	29	17	5	35	22	96	23	117	122	186
First papers	3	20	3	.....	1	2	17	6	7	15	66
Alien	5	133	65	5	77	44	147	28	274	105	793
Unknown	11	7	6	2	13	3	29	7	20	70	62
Negro	1,166	418	1,183	822	3,174	1,730	5,347	1,702	3,885	2,040	2,222
Indian, Chinese, Japanese, and all other	.....	1	.....	.....	2	2	15	.....	22	9	1
Females 21 years of age and over	4,325	1,165	2,066	1,789	5,073	2,837	10,962	4,654	7,571	5,178	7,365
Native white—Native parentage	3,336	470	782	898	2,118	1,224	5,041	2,893	2,978	2,515	3,897
Native white—Foreign or mixed parentage	36	178	68	25	46	48	249	63	296	533	423
Foreign-born white	11	115	68	6	103	45	200	31	346	216	861
Naturalized	4	12	9	1	19	10	54	5	82	66	133
First papers	2	1	.....	.....	.....	.....	.....	.....	2	1	1
Alien	1	97	56	4	60	32	107	19	243	64	657
Unknown	4	5	3	1	24	3	39	7	19	85	70
Negro	942	402	1,148	860	2,806	1,519	5,462	1,667	3,931	1,909	2,184
Indian, Chinese, Japanese, and all other	.....	.....	.....	.....	.....	1	10	.....	20	5	.....
Males 18 to 44 years, inclusive	3,847	1,002	1,662	1,315	4,174	2,341	8,437	3,836	5,577	3,928	5,631
Females 18 to 44 years, inclusive	3,743	957	1,651	1,456	4,232	2,338	9,268	4,051	6,229	4,124	5,921
ILLITERACY.											
Total 10 years of age and over	**14,586**	**3,728**	**6,446**	**6,052**	**15,902**	**8,973**	**36,475**	**15,499**	**23,064**	**15,622**	**23,147**
Number illiterate	1,225	948	2,177	1,291	4,416	2,701	16,985	8,294	7,693	1,860	4,311
Per cent illiterate	8.4	25.4	33.8	21.3	27.8	30.1	46.6	53.5	33.4	11.9	18.6
Per cent illiterate in 1910	17.8	38.4	41.2	24.0	37.7	39.0	56.1	51.0	38.2	17.1	21.6
Native white	11,296	2,203	2,893	3,065	6,803	3,928	17,399	9,857	10,579	9,218	14,307
Number illiterate	455	369	450	112	739	495	5,433	4,341	1,895	321	946
Per cent illiterate	4.0	16.7	15.6	3.7	10.9	12.6	31.2	44.0	17.9	3.5	6.6
Foreign-born white	49	327	162	18	237	119	508	98	791	584	2,163
Number illiterate	7	144	104	7	95	46	218	17	359	37	1,100
Per cent illiterate	.....	44.0	64.2	.....	40.1	38.7	42.9	.....	45.4	6.3	50.9
Negro	3,241	1,197	3,391	2,969	8,860	4,923	18,529	5,544	11,625	5,803	6,675
Number illiterate	763	435	1,623	1,172	3,581	2,159	11,308	3,936	5,408	1,493	2,264
Per cent illiterate	23.5	36.3	47.9	39.5	40.4	43.9	61.0	71.0	46.5	25.7	33.9
Total 16 to 20 years, inclusive	2,102	516	897	917	2,291	1,287	5,592	2,439	3,237	1,995	3,178
Number illiterate	126	91	209	166	514	278	2,463	1,275	820	169	501
Per cent illiterate	6.0	17.6	23.3	18.1	22.4	21.6	44.0	52.3	25.3	8.5	15.8
Illiterate males 21 years of age and over	553	419	798	412	1,669	1,054	5,382	2,737	2,868	786	1,724
Per cent of all males 21 years of age and over	11.4	31.5	36.5	22.9	31.0	34.4	49.1	57.1	37.7	14.4	22.3
Native white	200	172	182	50	315	233	1,738	1,448	727	169	265
Foreign-born white	5	76	53	3	47	23	99	10	164	14	493
Negro	348	171	563	359	1,306	797	3,536	1,279	1,967	602	965
Illiterate females 21 years of age and over	415	388	874	451	1,652	1,026	6,011	2,799	3,042	722	1,548
Per cent of all females 21 years of age and over	9.6	33.3	42.3	25.2	32.6	36.2	54.8	60.1	40.2	13.9	21.0
Native white	156	127	193	36	290	204	2,011	1,492	750	115	206
Foreign-born white	1	60	50	4	45	23	114	7	186	19	516
Negro	258	201	631	411	1,317	799	3,878	1,300	2,099	583	826
DWELLINGS AND FAMILIES.											
Dwellings, number	4,091	1,003	1,867	1,651	4,265	2,380	9,858	4,145	6,539	4,483	6,499
Families, number	4,146	1,071	1,964	1,674	4,652	2,607	10,061	4,221	6,870	4,616	6,725

[1] See headnote, p. 25.

TABLE 9.—COMPOSITION AND CHARACTERISTICS OF THE POPULATION FOR PARISHES: 1920—Continued.

[Per cent not shown where base is less than 100.]

SUBJECT.	Tensas.	Terrebonne.	Union.	Vermilion.	Vernon.	Washington.	Webster.	West Baton Rouge.	West Carroll.	West Feliciana.	Winn.
COLOR OR RACE, NATIVITY, AND SEX.											
Total population	12,085	26,974	19,621	26,482	20,493	24,164	24,707	11,092	8,857	12,303	16,119
Male	5,947	13,506	9,906	13,379	10,799	12,651	13,167	5,546	4,584	6,428	8,202
Female	6,138	13,468	9,715	13,103	9,694	11,513	11,540	5,546	4,273	5,875	7,917
Native white	1,699	17,369	13,490	21,743	15,117	16,460	13,291	3,465	6,447	2,035	12,674
Male	860	8,677	6,837	10,986	7,835	8,617	7,146	1,771	3,330	1,162	6,494
Female	839	8,692	6,653	10,757	7,282	7,843	6,145	1,694	3,117	873	6,180
Native white—Native parentage	1,569	16,859	13,440	21,262	14,835	15,843	13,186	3,216	6,385	1,857	12,564
Native white—Foreign parentage	81	307	24	216	164	382	44	195	26	95	51
Native white—Mixed parentage	49	203	26	265	118	235	61	54	36	83	59
Foreign-born white	70	217	17	169	273	313	29	142	37	81	53
Male	42	131	10	111	178	193	25	76	29	61	41
Female	28	86	7	58	95	120	4	66	8	20	17
Negro	10,314	8,742	6,114	4,560	5,103	7,391	11,387	7,485	2,370	10,187	3,385
Male	5,043	4,372	3,059	2,276	2,786	3,841	5,996	3,699	1,222	5,205	1,665
Female	5,271	4,370	3,055	2,284	2,317	3,550	5,391	3,786	1,148	4,982	1,720
Indian, Chinese, Japanese, and all other (see Tables 1 and 7)	2	646	.....	10	.....	.....	.....	.....	3	.....	2
Per cent native white	14.1	64.4	68.8	82.1	73.8	68.1	53.8	31.2	72.8	16.5	78.6
Per cent foreign-born white	0.6	0.8	0.1	0.6	1.3	1.3	0.1	1.3	0.4	0.7	0.4
Per cent Negro	85.3	32.4	31.2	17.2	24.9	30.6	46.1	67.5	26.8	82.8	21.0
1910: Total population	17,060	28,320	20,451	26,390	17,384	18,886	19,186	12,636	6,249	13,449	18,357
Native white	1,296	16,521	12,955	21,670	13,372	13,031	9,237	3,135	3,417	2,306	14,291
Foreign-born white	150	460	48	219	295	395	49	277	105	130	133
Negro	15,613	11,194	7,448	4,500	3,716	5,458	9,900	9,223	2,724	11,012	3,931
Per cent native white	7.6	58.3	63.3	82.1	76.9	69.0	48.1	24.8	54.7	17.1	77.9
Per cent foreign-born white	0.9	1.6	0.2	0.8	1.7	2.1	0.3	2.2	1.7	1.0	0.7
Per cent Negro	91.5	39.5	36.4	17.1	21.4	28.9	51.6	73.0	43.6	81.9	21.4
AGE, SCHOOL ATTENDANCE, AND CITIZENSHIP.											
Total under 7 years of age	1,764	5,160	3,938	5,044	3,634	4,581	4,351	1,752	1,718	1,985	3,127
Total 7 to 13 years, inclusive	1,934	5,039	3,833	5,412	3,688	4,530	5,237	1,918	1,789	2,292	3,113
Number attending school	1,091	3,446	2,827	3,638	3,145	4,015	3,004	1,281	1,350	1,096	2,571
Per cent attending school	56.4	68.4	73.8	67.2	85.3	88.6	57.4	66.8	75.5	47.8	82.6
Total 14 and 15 years	559	1,386	1,004	1,502	923	1,122	1,217	511	480	564	760
Number attending school	305	746	733	783	723	907	784	281	330	247	616
Per cent attending school	54.6	53.8	73.0	52.1	78.3	80.8	64.4	55.0	68.8	43.8	81.1
Total 16 and 17 years	489	1,243	976	1,353	842	1,121	1,020	485	405	509	688
Number attending school	171	362	561	364	393	579	480	144	188	106	379
Per cent attending school	35.0	29.1	57.5	26.9	46.7	51.7	47.1	29.7	46.4	20.8	55.1
Total 18 to 20 years, inclusive	741	1,565	1,185	1,763	1,156	1,575	1,453	616	525	754	937
Number attending school	62	161	269	128	135	252	308	37	85	39	146
Per cent attending school	8.4	10.3	22.7	7.3	11.7	16.0	21.2	6.0	16.2	5.2	15.6
Males 21 years of age and over	3,259	6,403	4,513	5,874	5,629	6,050	6,174	2,955	2,104	3,344	3,972
Native white—Native parentage	418	3,749	3,179	4,665	3,630	3,809	3,701	814	1,442	660	2,999
Native white—Foreign or mixed parentage	42	126	25	141	76	130	56	32	18	66	52
Foreign-born white	39	128	10	107	145	171	23	74	26	57	36
Naturalized	24	38	5	47	34	34	12	24	11	39	14
First papers	1	8	2	4	1	1	.....	.....	2	.....	2
Alien	4	66	3	39	70	106	1	42	11	12	7
Unknown	10	16	.....	17	40	30	10	8	2	6	13
Negro	2,758	2,257	1,299	957	1,778	1,940	2,394	2,035	615	2,561	883
Indian, Chinese, Japanese, and all other	2	143	.....	4	.....	.....	.....	.....	3	.....	2
Females 21 years of age and over	3,330	6,178	4,172	5,534	4,621	5,185	5,255	2,855	1,836	2,855	3,522
Native white—Native parentage	400	3,694	2,924	4,406	3,250	3,350	3,020	788	1,234	445	2,692
Native white—Foreign or mixed parentage	33	121	15	113	47	115	28	24	7	54	29
Foreign-born white	27	82	7	54	62	102	4	55	6	20	14
Naturalized	15	23	4	19	17	23	2	15	4	13	3
First papers	.....	.....	.....	.....	.....	1	.....	1	.....	.....	.....
Alien	5	51	1	30	33	64	.....	32	2	.....	7
Unknown	7	8	2	5	12	14	2	7	.....	7	4
Negro	2,879	2,159	1,226	960	1,262	1,618	2,208	1,988	589	2,336	787
Indian, Chinese, Japanese, and all other	.....	122	.....	1	.....	.....	.....	.....	.....	.....	.....
Males 18 to 44 years, inclusive	2,187	4,892	3,500	4,851	4,381	5,124	4,910	2,065	1,659	2,441	3,171
Females 18 to 44 years, inclusive	2,614	5,060	3,538	4,942	4,131	4,724	4,686	2,330	1,675	2,139	3,114
ILLITERACY.											
Total 10 years of age and over	9,530	19,640	14,080	19,189	15,219	17,582	18,191	8,537	6,370	9,364	11,645
Number illiterate	4,849	7,365	1,904	8,226	1,011	2,197	3,538	3,353	735	4,292	836
Per cent illiterate	50.9	37.5	13.5	42.9	6.6	12.5	19.4	39.3	11.5	45.8	7.2
Per cent illiterate in 1910	59.4	38.7	13.4	45.1	13.5	16.5	23.6	48.5	13.4	48.9	16.0
Native white	1,262	12,388	9,623	15,714	10,827	11,734	10,092	2,564	4,540	1,643	9,056
Number illiterate	92	3,953	319	6,395	301	679	176	214	184	81	271
Per cent illiterate	7.3	31.9	3.3	40.7	2.8	5.8	1.7	8.3	4.1	4.9	3.0
Foreign-born white	60	217	17	169	253	307	28	142	37	81	54
Number illiterate	4	69	1	34	68	148	1	46	10	7	8
Per cent illiterate	.....	31.8	.....	20.1	26.9	48.2	.....	32.4	.....	.....	.....
Negro	8,197	6,600	4,440	3,297	4,139	5,541	8,071	5,831	1,790	7,640	2,533
Number illiterate	4,753	2,987	1,584	1,789	642	1,370	3,361	3,093	541	4,204	556
Per cent illiterate	58.0	45.3	35.7	54.3	15.5	24.7	41.6	53.0	30.2	55.0	22.0
Total 16 to 20 years, inclusive	1,230	2,808	2,161	3,116	1,998	2,696	2,473	1,101	930	1,263	1,625
Number illiterate	559	776	218	1,064	81	253	445	336	72	507	80
Per cent illiterate	45.4	27.6	10.1	34.1	4.1	9.4	18.0	30.5	7.7	40.1	4.9
Illiterate males 21 years of age and over	1,715	2,718	693	2,862	477	971	1,081	1,303	297	1,566	360
Per cent of all males 21 years of age and over	52.6	42.4	15.4	48.7	8.5	16.0	17.5	44.1	14.1	46.8	9.1
Native white	30	1,489	155	2,252	123	300	89	94	80	56	124
Foreign-born white	2	35	1	16	40	79	1	25	8	6	4
Negro	1,683	1,069	537	591	314	592	991	1,184	209	1,504	231
Illiterate females 21 years of age and over	2,035	2,886	689	3,099	396	822	1,058	1,373	264	1,533	326
Per cent of all females 21 years of age and over	60.9	46.7	16.5	56.0	8.6	15.9	20.1	48.1	14.4	53.7	9.3
Native white	33	1,596	117	2,456	133	253	36	87	47	11	111
Foreign-born white	2	34	.....	18	18	61	.....	20	2	1	3
Negro	2,000	1,151	572	624	245	508	1,022	1,266	215	1,521	212
DWELLINGS AND FAMILIES.											
Dwellings, number	3,349	5,456	3,862	4,981	4,327	4,805	4,686	2,508	1,849	2,609	3,249
Families, number	3,429	5,636	3,965	5,029	4,403	4,983	4,792	2,723	1,872	2,627	3,356

TABLE 10.—COMPOSITION AND CHARACTERISTICS OF THE POPULATION, FOR CITIES OF 10,000 OR MORE: 1920.

SUBJECT.	CITIES OF 25,000 OR MORE.		CITIES OF 10,000 TO 25,000.			
	New Orleans.	Shreveport.	Alexandria.	Baton Rouge.	Lake Charles.	Monroe.
COLOR OR RACE, NATIVITY, AND SEX.						
Total population	**387,219**	**43,874**	**17,510**	**21,782**	**13,088**	**12,675**
Male	189,026	21,765	8,586	10,315	6,275	6,199
Female	198,193	22,109	8,924	11,467	6,813	6,476
Native white	259,924	25,072	9,116	12,630	8,176	6,694
Male	126,293	12,843	4,529	6,193	3,914	3,425
Female	133,631	12,229	4,587	6,437	4,262	3,269
Native white—Native parentage	190,641	22,747	7,992	11,015	6,849	5,824
Native white—Foreign parentage	41,806	1,349	694	837	672	591
Native white—Mixed parentage	27,477	976	430	778	655	279
Foreign-born white	25,992	1,296	524	587	439	436
Male	15,497	727	291	342	229	243
Female	10,495	569	233	245	210	193
Negro	100,930	17,485	7,863	8,560	4,472	5,540
Male	46,919	8,176	3,762	3,775	2,131	2,528
Female	54,011	9,309	4,101	4,785	2,341	3,012
Indian, Chinese, Japanese, and all other (see Table 7)	373	21	7	5	1	5
Per cent native white	67.1	57.1	52.1	58.0	62.5	52.8
Per cent foreign-born white	6.7	3.0	3.0	2.7	3.4	3.4
Per cent Negro	26.1	39.9	44.9	39.3	34.2	43.7
1910: Total population	**339,075**	**28,015**	**11,213**	**14,897**	**11,449**	**10,209**
Native white	221,717	13,097	5,040	6,580	6,474	4,484
Foreign-born white	27,686	1,004	311	407	537	400
Negro	89,262	13,896	5,854	7,899	4,437	5,320
Per cent native white	65.4	46.7	44.9	44.2	56.5	43.9
Per cent foreign-born white	8.2	3.6	2.8	2.7	4.7	3.9
Per cent Negro	26.3	49.6	52.2	53.0	38.8	52.1
AGE, SCHOOL ATTENDANCE, AND CITIZENSHIP.						
Total under 7 years of age	46,175	4,850	2,299	2,766	1,876	1,581
Total 7 to 13 years, inclusive	49,627	5,132	2,593	2,881	2,126	1,676
Number attending school	45,435	4,597	2,292	2,326	1,992	1,469
Per cent attending school	91.6	89.6	88.4	80.7	93.7	87.6
Total 14 and 15 years	13,504	1,419	818	802	591	453
Number attending school	9,499	1,126	645	568	464	343
Per cent attending school	70.3	79.4	78.9	70.8	78.5	75.7
Total 16 and 17 years	13,953	1,458	665	881	539	427
Number attending school	4,223	642	331	345	248	182
Per cent attending school	30.3	44.0	49.8	39.2	46.0	42.6
Total 18 to 20 years, inclusive	23,423	2,810	1,012	1,361	707	668
Number attending school	2,043	312	147	182	104	95
Per cent attending school	8.7	11.1	14.5	13.4	14.7	14.2
Males 21 years of age and over	117,245	14,453	4,963	6,272	3,559	3,949
Native white—Native parentage	50,310	7,796	2,227	3,209	1,796	1,861
Native white—Foreign or mixed parentage	22,701	667	279	427	365	241
Foreign-born white	14,304	687	268	315	227	235
Naturalized	5,905	313	129	118	104	90
First papers	1,473	42	30	18	28	20
Alien	5,740	211	83	109	46	79
Unknown	1,186	121	26	70	49	46
Negro	29,653	5,287	2,186	2,316	1,170	1,609
Females 21 years of age and over	123,292	13,752	5,160	6,819	3,690	3,921
Native white—Native parentage	51,196	6,700	2,239	3,126	1,859	1,647
Native white—Foreign or mixed parentage	28,229	675	317	512	417	226
Foreign-born white	9,510	495	204	220	199	177
Naturalized	3,876	202	71	81	74	66
First papers	52	3	2	.....	3	.....
Alien	3,781	173	85	89	82	94
Unknown	1,801	117	46	50	40	17
Negro	34,327	5,881	2,400	2,961	1,215	1,869
Males 18 to 44 years, inclusive	91,642	11,692	3,940	5,007	2,672	3,051
Females 18 to 44 years, inclusive	95,416	12,007	4,431	5,653	3,089	3,320
ILLITERACY.						
Total 10 years of age and over	**319,902**	**36,844**	**14,107**	**17,776**	**10,308**	**10,373**
Number illiterate	19,010	3,638	1,835	2,575	1,174	1,392
Per cent illiterate	5.9	9.9	13.0	14.5	11.4	13.4
Per cent illiterate in 1910	6.9	15.8	17.1	14.2	13.5	14.7
Native white	209,629	20,639	7,118	9,958	6,372	5,278
Number illiterate	2,139	62	176	102	158	39
Per cent illiterate	1.0	0.3	2.5	1.0	2.5	0.7
Foreign-born white	25,632	1,275	517	579	436	432
Number illiterate	3,572	196	111	168	100	101
Per cent illiterate	13.9	15.4	21.5	29.0	22.9	23.4
Negro	84,314	14,912	6,466	7,234	3,499	4,658
Number illiterate	13,234	3,373	1,544	2,302	916	1,251
Per cent illiterate	15.7	22.6	23.9	31.8	26.2	26.9
Total 16 to 20 years, inclusive	37,376	4,268	1,677	2,242	1,246	1,095
Number illiterate	873	222	106	205	73	93
Per cent illiterate	2.3	5.2	6.3	9.1	5.9	8.5
Illiterate males 21 years of age and over	7,260	1,424	686	923	467	509
Per cent of all males 21 years of age and over	6.2	9.9	13.8	14.7	13.1	12.9
Native white	749	23	58	27	58	13
Foreign-born white	1,712	97	36	80	43	39
Negro	4,741	1,297	590	813	366	456
Illiterate females 21 years of age and over	10,402	1,904	916	1,315	585	733
Per cent of all females 21 years of age and over	8.5	13.8	17.8	19.3	15.9	18.7
Native white	1,119	29	102	58	79	12
Foreign-born white	1,791	94	70	81	56	56
Negro	7,576	1,781	744	1,176	450	665
DWELLINGS AND FAMILIES.						
Dwellings, number	76,969	9,175	3,753	4,678	2,721	2,676
Families, number	85,188	10,618	4,090	5,015	2,817	3,252

TABLE 11.—COMPOSITION AND CHARACTERISTICS OF THE POPULATION, FOR PLACES OF 2,500 TO 10,000: 1920.

SUBJECT.	Abbeville.	Bogalusa.	Covington.	Crowley.	De Ridder.	Donaldsonville.	Eunice.	Franklin.	Gretna.	Hammond.	Homer.
COLOR OR RACE, NATIVITY, AND SEX.											
Total population	**3,461**	**8,245**	**2,942**	**6,108**	**3,535**	**3,745**	**3,272**	**3,504**	**7,197**	**3,855**	**3,305**
Male	1,622	4,307	1,363	2,988	1,774	1,736	1,618	1,665	3,572	1,830	1,805
Female	1,839	3,938	1,579	3,120	1,761	2,009	1,654	1,839	3,625	2,025	1,500
Native white—Native parentage	2,026	4,874	1,672	3,433	2,391	1,532	2,095	1,715	4,089	1,979	2,393
Native white—Foreign or mixed parentage	175	506	344	335	232	490	113	251	882	418	55
Foreign-born white	81	260	163	144	119	216	42	146	240	177	28
Negro	1,176	2,605	760	2,190	790	1,506	1,013	1,391	1,969	1,279	829
Indian, Chinese, Japanese, and all other	3	.....	3	6	3	1	9	1	17	2	.....
AGE, SCHOOL ATTENDANCE, AND CITIZENSHIP.											
Total under 7 years of age	527	1,266	348	897	557	545	514	506	1,066	568	419
Total 7 to 13 years, inclusive	632	1,264	479	1,013	573	559	595	537	1,097	590	384
Number attending school	498	1,042	447	939	555	439	547	481	1,018	527	316
Total 14 and 15 years	188	290	143	280	149	169	162	163	293	166	105
Number attending school	110	190	113	201	125	122	124	129	216	124	85
Total 16 to 20 years, inclusive	384	908	282	607	315	341	360	360	748	358	320
Number attending school	82	133	88	143	96	90	83	123	116	83	73
Males 21 years of age and over	832	2,490	752	1,647	987	965	833	932	2,012	1,018	1,217
Native white—Native parentage	476	1,383	395	899	610	384	504	433	1,022	506	929
Native white—Foreign or mixed parentage	36	97	97	84	30	77	27	34	302	88	16
Foreign-born white	46	143	63	82	54	120	25	74	136	93	18
Naturalized	13	25	30	48	15	28	13	20	53	31	13
Negro	271	867	194	579	292	383	272	391	549	330	254
Females 21 years of age and over	898	2,027	938	1,664	954	1,166	808	1,006	1,981	1,155	860
Native white—Native parentage	524	1,156	473	907	623	473	505	487	964	589	587
Native white—Foreign or mixed parentage	40	93	155	92	39	90	33	22	334	116	15
Foreign-born white	30	86	61	51	46	88	13	69	96	78	10
Naturalized	6	16	26	30	17	15	4	12	33	22	5
Negro	304	692	249	614	245	515	256	427	584	372	248
ILLITERACY.											
Total 10 years of age and over	**2,688**	**6,418**	**2,400**	**4,765**	**2,719**	**2,972**	**2,508**	**2,776**	**5,649**	**3,028**	**2,724**
Number illiterate	788	649	180	982	233	672	547	424	512	246	279
Whites 10 years of age and over	1,761	4,279	1,771	3,043	2,031	1,731	1,698	1,646	4,053	2,052	2,031
Number illiterate	384	234	20	262	80	205	219	74	156	44	23
Negroes 10 years of age and over	924	2,139	626	1,719	685	1,240	801	1,129	1,584	974	693
Number illiterate	402	415	160	720	153	467	325	350	353	201	256
Illiterate males 21 years of age and over	264	311	76	388	100	240	182	178	201	110	101
Illiterate females 21 years of age and over	365	256	88	471	119	358	277	194	263	101	131
DWELLINGS AND FAMILIES.											
Dwellings, number	731	1,749	666	1,378	699	891	709	773	1,592	909	584
Families, number	752	1,866	676	1,469	748	928	744	804	1,681	964	661

SUBJECT.	Houma.	Jeanerette.	Jennings.	Kentwood.	Lafayette.	Leesville.	Mansfield.	Merryville.	Minden.	Morgan City.	Natchitoches.
COLOR OR RACE, NATIVITY, AND SEX.											
Total population	**5,160**	**2,512**	**3,824**	**3,059**	**7,855**	**2,518**	**2,564**	**2,963**	**6,105**	**5,429**	**3,388**
Male	2,450	1,221	1,833	1,627	3,726	1,294	1,211	1,614	3,210	2,622	1,544
Female	2,710	1,291	1,991	1,432	4,129	1,224	1,353	1,349	2,895	2,807	1,844
Native white—Native parentage	3,327	1,178	2,289	1,688	4,439	1,868	1,706	1,763	3,535	2,821	1,629
Native white—Foreign or mixed parentage	303	204	266	118	259	60	79	22	43	506	177
Foreign-born white	120	86	84	74	152	38	40	43	9	164	75
Negro	1,380	1,044	1,179	1,179	2,999	552	739	1,135	2,518	1,930	1,505
Indian, Chinese, Japanese, and all other	30	.....	6	.....	6	.....	.....	.....	.....	8	2
AGE, SCHOOL ATTENDANCE, AND CITIZENSHIP.											
Total under 7 years of age	745	354	539	471	1,224	356	347	491	710	888	475
Total 7 to 13 years, inclusive	843	438	700	516	1,410	396	363	433	1,279	929	472
Number attending school	744	399	674	494	1,221	289	272	401	541	783	395
Total 14 and 15 years	270	119	190	118	352	124	106	135	287	262	175
Number attending school	201	80	161	95	247	104	93	112	223	166	111
Total 16 to 20 years, inclusive	521	270	412	320	786	229	261	306	545	545	341
Number attending school	143	68	125	97	185	72	108	55	257	82	119
Males 21 years of age and over	1,305	643	975	851	1,902	743	711	896	1,735	1,373	876
Native white—Native parentage	761	299	573	470	1,099	540	478	452	1,158	646	423
Native white—Foreign or mixed parentage	80	42	84	9	57	18	21	10	18	110	52
Foreign-born white	66	45	47	40	89	24	23	30	6	88	48
Naturalized	25	14	35	12	37	20	8	2	.....	37	19
Negro	390	257	269	332	651	161	189	404	553	526	352
Females 21 years of age and over	1,476	688	1,008	783	2,181	670	776	702	1,549	1,432	1,049
Native white—Native parentage	877	314	589	421	1,253	482	499	417	994	651	476
Native white—Foreign or mixed parentage	74	52	88	24	64	10	16	3	12	117	61
Foreign-born white	49	39	37	26	57	11	15	4	3	73	21
Naturalized	16	10	28	3	23	8	5	1	1	25	9
Negro	470	283	293	312	807	167	246	278	540	588	491
ILLITERACY.											
Total 10 years of age and over	**4,073**	**1,963**	**2,985**	**2,341**	**6,013**	**2,000**	**2,064**	**2,274**	**4,928**	**4,153**	**2,726**
Number illiterate	896	458	453	396	1,561	111	141	345	883	887	412
Whites 10 years of age and over	2,901	1,172	2,065	1,413	3,744	1,543	1,453	1,338	3,043	2,578	1,502
Number illiterate	461	149	101	79	466	18	18	84	17	333	50
Negroes 10 years of age and over	1,153	791	917	928	2,263	457	611	936	1,885	1,567	1,223
Number illiterate	420	309	350	317	1,089	93	123	261	866	548	362
Illiterate males 21 years of age and over	341	176	176	195	535	43	53	177	276	324	121
Illiterate females 21 years of age and over	444	220	229	153	773	59	81	120	309	406	206
DWELLINGS AND FAMILIES.											
Dwellings, number	1,128	539	838	665	1,719	520	563	645	1,064	1,137	802
Families, number	1,173	552	901	677	1,836	523	611	663	1,088	1,217	888

TABLE 11.—COMPOSITION AND CHARACTERISTICS OF THE POPULATION, FOR PLACES OF 2,500 TO 10,000: 1920—Contd.

SUBJECT.	New Iberia.	Oakdale.	Opelousas.	Patterson.	Plaquemine.	Rayne.	Ruston.	Slidell.	Thibodaux.	Winnfield.
COLOR OR RACE, NATIVITY, AND SEX.										
Total population	6,278	4,016	4,437	2,538	4,632	2,720	3,389	2,958	3,526	2,975
Male	2,897	2,033	2,073	1,223	2,174	1,344	1,539	1,554	1,609	1,502
Female	3,381	1,983	2,364	1,315	2,458	1,376	1,850	1,404	1,917	1,473
Native white—Native parentage	3,582	2,532	1,965	898	2,092	1,509	2,338	1,610	2,168	2,025
Native white—Foreign or mixed parentage	413	109	297	126	291	143	62	251	257	52
Foreign-born white	175	51	118	69	121	64	27	100	92	17
Negro	2,105	1,320	2,056	1,445	2,122	1,003	961	996	1,008	879
Indian, Chinese, Japanese, and all other	3	4	1	.....	6	1	1	1	1	2
AGE, SCHOOL ATTENDANCE, AND CITIZENSHIP.										
Total under 7 years of age	933	619	673	381	598	446	472	431	536	439
Total 7 to 13 years, inclusive	1,035	655	738	425	687	479	568	486	588	467
Number attending school	908	602	625	388	583	412	519	406	529	459
Total 14 and 15 years	291	152	226	116	179	145	159	124	166	121
Number attending school	229	138	179	97	113	102	139	100	116	100
Total 16 to 20 years, inclusive	628	398	425	274	436	278	388	314	320	309
Number attending school	194	181	159	72	75	67	197	84	83	104
Males 21 years of age and over	1,536	1,157	1,062	645	1,230	672	820	848	845	850
Native white—Native parentage	833	661	457	208	523	369	570	409	514	562
Native white—Foreign or mixed parentage	88	32	66	19	75	31	12	77	56	15
Foreign-born white	104	30	64	36	66	41	15	51	43	11
Naturalized	59	12	30	10	23	16	9	7	18	6
Negro	510	431	474	382	564	230	222	310	231	260
Females 21 years of age and over	1,855	1,035	1,313	697	1,502	700	982	755	1,071	789
Native white—Native parentage	1,025	594	558	224	589	387	667	373	635	506
Native white—Foreign or mixed parentage	117	26	81	24	68	51	10	72	60	24
Foreign-born white	67	18	52	30	54	22	11	38	45	5
Naturalized	29	8	20	7	9	10	7	8	18	2
Negro	646	397	622	419	791	240	294	272	331	254
ILLITERACY.										
Total 10 years of age and over	4,921	3,119	3,455	1,973	3,740	2,081	2,683	2,318	2,729	2,345
Number illiterate	899	395	822	385	730	633	216	217	440	153
Whites 10 years of age and over	3,234	2,009	1,833	837	1,901	1,314	1,924	1,492	1,920	1,626
Number illiterate	324	109	143	79	112	233	3	35	230	5
Negroes 10 years of age and over	1,684	1,106	1,621	1,136	1,837	766	758	825	808	717
Number illiterate	574	282	679	306	618	399	213	182	210	147
Illiterate males 21 years of age and over	322	181	282	150	264	236	63	94	162	69
Illiterate females 21 years of age and over	458	178	435	196	395	289	110	92	246	62
DWELLINGS AND FAMILIES.										
Dwellings, number	1,391	907	1,013	589	1,136	619	662	652	788	654
Families, number	1,427	947	1,057	664	1,239	630	745	673	807	703

TABLE 12.—COUNTRY OF BIRTH OF THE FOREIGN-BORN WHITE, FOR PARISHES AND FOR CITIES OF 10,000 OR MORE: 1920.

PARISH OR CITY.	Total foreign-born white.	COUNTRY OF BIRTH.																							
		Austria.	Belgium.	Canada.	Central America.	Czecho-slovakia.	Denmark.	England.	France.	Germany.	Greece.	Hungary.	Ireland.	Italy.	Jugo-Slavia.	Mexico.	Norway.	Poland.	Russia.	Scotland.	Spain.	Sweden.	Switzerland.	Syria.	West Indies.[1]	All other countries.
PARISHES.																										
The state	44,871	725	350	1,165	633	302	331	1,819	4,182	5,147	610	305	2,900	16,264	312	2,399	555	377	1,928	447	1,268	522	378	954	495	1,403
Acadia	395	5	7	13	....	1	1	13	58	178	8	1	8	29	....	3	....	5	3	3	....	2	2	42	....	13
Allen	167	2	....	12	....	....	1	14	3	10	5	....	2	1	....	53	....	....	12	1	....	7	....	31	....	13
Ascension	369	....	....	3	....	....	....	2	33	19	....	....	1	273	....	....	....	1	3	....	5	....	2	22	1	4
Assumption	215	....	1	3	....	....	....	....	8	5	....	....	....	181	....	....	....	1	2	....	....	....	....	13	....	1
Avoyelles	224	6	4	3	....	....	....	2	43	8	....	2	4	143	....	....	....	1	3	....	1	....	1	....	....	3
Beauregard	484	4	....	14	....	4	....	4	10	31	6	....	16	99	3	224	8	3	3	6	....	12	....	21	....	16
Bienville	30	....	....	1	....	....	....	1	....	7	....	....	2	....	....	....	....	4	1	....	....	....	....	12	....	2
Bossier	79	....	....	2	....	4	....	7	2	4	....	....	5	47	....	....	....	2	3	1	....	....	....	....	....	2
Caddo	1,614	39	35	85	3	3	11	105	146	179	44	8	74	337	9	64	14	41	190	19	5	24	13	99	4	63
Calcasieu	975	15	7	78	....	....	14	71	49	110	20	4	34	189	....	166	9	2	42	9	10	27	13	68	3	35
Caldwell	29	....	....	....	....	....	....	3	....	2	....	....	1	22	....	....	....	....	....	....	....	1	....	....	....	....
Cameron	26	2	....	1	....	3	1	2	4	3	....	....	2	....	5	....	....	1	....	....	1	....	1	....	....	....
Catahoula	20	1	....	....	....	1	....	2	....	1	....	....	2	4	....	....	....	....	2	1	....	3	2	....	....	1
Claiborne	128	3	....	2	....	....	....	9	6	8	3	....	6	9	....	37	1	1	1	5	1	7	....	7	....	22
Concordia	37	....	....	7	....	....	....	1	1	6	....	....	3	12	....	....	....	2	1	1	....	....	....	1	....	2
De Soto	74	1	....	3	....	....	....	5	1	9	....	....	3	2	1	5	....	....	4	6	....	1	1	31	....	1
East Baton Rouge	902	5	1	26	5	2	6	31	73	73	6	....	22	522	1	14	10	8	30	3	3	7	3	37	3	11
East Carroll	54	1	1	2	....	....	....	2	4	4	....	1	2	18	....	1	....	8	1	2	....	4	....	....	....	3
East Feliciana	207	5	4	6	....	....	....	11	10	79	4	1	10	45	2	1	....	....	3	15	3	1	2	1	1	3
Evangeline	25	1	....	4	....	3	....	....	5	3	....	....	....	6	....	....	....	....	1	....	....	1	1	....	....	....
Franklin	68	3	1	2	....	1	5	1	6	10	....	1	2	10	11	10	....	....	2	....	....	....	1	....	....	2
Grant	49	....	....	3	....	....	....	3	6	10	....	....	1	13	....	....	....	1	....	1	....	1	1	7	....	2
Iberia	395	1	3	16	....	....	....	8	52	16	10	1	6	178	....	30	....	6	6	5	1	6	11	14	1	24
Iberville	586	1	....	3	1	....	....	8	39	19	....	....	9	472	....	....	1	1	8	1	....	....	....	17	....	6
Jackson	72	1	....	1	....	....	....	2	....	7	....	....	3	17	....	38	....	....	....	....	....	....	....	3	....	....
Jefferson	1,271	9	....	18	....	....	6	26	75	122	....	1	19	919	....	5	5	3	1	2	23	14	6	4	2	11
Jefferson Davis	216	1	....	37	....	....	3	42	24	45	....	....	4	2	1	8	1	2	8	15	....	1	3	4	2	13
La Salle	24	3	....	4	....	....	1	1	3	3	....	....	....	2	1	....	....	1	1	....	....	2	....	....	....	2
Lafayette	279	1	18	5	....	1	....	1	86	21	....	2	6	56	....	1	....	2	5	....	1	2	2	56	1	12
Lafourche	216	5	1	6	....	....	1	3	31	4	1	....	5	102	....	1	2	2	....	5	2	11	....	28	....	5
Lincoln	38	1	....	2	....	1	....	6	....	4	1	....	1	3	....	4	3	....	5	....	....	2	....	4	....	1
Livingston	248	22	....	2	....	20	2	4	1	6	....	144	1	5	27	....	1	7	....	1	....	....	....	....	....	5
Madison	33	....	....	8	....	....	....	2	....	4	....	....	2	14	....	1	....	1	....	1	....	....	....	....	....	....
Morehouse	35	2	1	2	....	....	....	4	1	4	....	2	1	11	....	1	....	....	4	....	....	2	....	....	....	....
Natchitoches	216	1	2	1	....	....	....	12	23	14	2	....	11	73	....	22	....	2	6	3	4	1	2	29	1	7
Orleans	25,992	484	101	595	587	55	227	1,206	2,822	3,418	432	81	1,534	7,633	78	1,242	458	230	1,348	286	1,128	317	242	129	438	921
Ouachita	554	3	1	17	1	1	3	15	24	84	12	3	26	202	9	47	3	5	34	4	....	10	6	29	....	15
Plaquemines	344	9	....	1	1	2	1	14	15	11	....	....	9	116	124	7	4	3	....	2	11	3	....	2	1	8
Pointe Coupee	326	....	....	1	....	....	....	2	12	13	....	....	7	277	....	....	....	....	6	....	....	2	....	....	....	6
Rapides	1,170	17	124	46	....	187	3	36	50	68	41	8	40	259	2	112	3	6	83	7	8	6	4	24	3	33
Red River	40	2	....	2	....	....	....	....	1	1	....	....	2	23	....	1	1	1	....	1	....	3	....	1	....	1
Richland	150	9	1	1	6	....	1	6	2	14	....	....	....	29	....	58	....	....	1	1	....	1	....	12	....	8
Sabine	50	1	8	1	....	2	....	....	2	4	....	....	2	4	8	3	....	2	....	....	....	2	....	7	....	4
St. Bernard	331	2	....	1	4	1	....	4	65	10	2	....	4	190	....	2	4	....	3	....	28	....	....	5	4	2
St. Charles	162	....	....	1	....	....	....	4	10	4	....	....	1	137	....	1	....	....	....	....	....	2	....	....	1	1
St. Helena	19	....	....	1	....	....	....	....	1	3	....	....	2	10	....	....	....	....	....	1	....	....	....	....	....	1
St. James	237	....	1	3	....	....	....	3	31	10	....	....	6	162	....	1	....	....	1	2	1	....	....	5	....	11
St. John the Baptist	119	....	....	2	....	....	....	....	27	3	....	....	1	70	....	....	....	....	1	....	2	....	....	8	....	5
St. Landry	511	6	14	11	1	....	....	15	39	31	3	....	16	306	....	1	1	3	10	1	3	1	2	34	1	12
St. Martin	98	2	2	2	....	....	....	6	21	10	....	....	4	41	....	1	....	....	....	....	....	....	4	2	1	2
St. Mary	791	5	1	6	1	....	15	7	35	37	....	1	13	593	8	4	5	....	17	2	3	2	2	20	2	12
St. Tammany	598	15	3	21	20	3	6	26	127	171	1	15	20	46	....	33	1	....	....	2	7	6	29	14	21	11
Tangipahoa	2,174	8	2	38	1	3	11	34	17	109	3	14	11	1,805	3	....	11	....	21	7	7	8	4	37	3	17
Tensas	70	3	....	....	....	....	....	1	4	14	....	....	4	34	....	....	....	1	5	1	....	1	....	....	....	2
Terrebonne	217	6	2	2	....	....	....	4	12	9	....	....	5	142	....	....	....	1	....	....	2	2	....	19	....	11
Union	17	....	....	....	....	....	....	....	....	11	....	....	....	....	3	....	....	....	....	....	....	....	....	3	....	....
Vermilion	169	....	2	6	....	....	....	1	34	13	....	2	5	70	....	....	....	....	1	....	1	....	14	20	....	....
Vernon	273	1	....	8	....	4	1	6	4	18	....	....	2	26	....	175	2	2	9	2	....	4	1	5	....	3
Washington	313	6	....	9	....	....	8	8	5	20	3	7	3	151	1	12	4	12	22	1	6	4	....	15	....	16
Webster	29	....	....	4	....	....	....	5	1	4	....	....	4	....	....	1	1	....	....	2	....	2	1	2	....	2
West Baton Rouge	142	1	1	....	....	....	....	4	13	6	2	....	1	103	....	....	2	....	1	5	1	2	....	....	....	....
West Carroll	37	3	....	3	....	....	....	....	1	1	....	5	1	....	15	....	....	....	7	....	....	1	....	....	....	....
West Feliciana	81	....	1	5	2	....	1	4	3	17	1	1	3	18	....	1	....	1	1	14	....	3	2	....	1	2
Winn	58	1	....	3	....	....	2	....	1	5	....	....	6	1	....	8	....	2	6	....	....	1	....	10	....	12
CITIES.																										
Alexandria	524	8	23	25	....	10	....	24	27	40	37	8	18	169	1	4	1	5	75	3	8	4	4	17	1	12
Baton Rouge	587	1	1	13	5	2	4	27	65	47	6	....	17	277	1	14	8	8	28	3	3	4	2	37	3	11
Lake Charles	439	7	2	37	....	....	8	42	26	55	14	....	23	143	....	3	1	1	11	4	1	4	5	39	3	10
Monroe	436	2	1	10	....	....	1	9	24	76	12	3	21	168	....	29	....	5	30	4	....	5	2	29	....	5
New Orleans	25,992	484	101	595	587	55	227	1,206	2,822	3,418	432	81	1,534	7,633	78	1,242	458	230	1,348	286	1,128	317	242	129	438	921
Shreveport	1,296	29	5	68	3	1	4	74	116	134	41	8	60	284	9	42	6	39	183	18	5	16	10	98	4	39

[1] Except Porto Rico.

TABLE 13.—COMPOSITION AND CHARACTERISTICS OF THE POPULATION, FOR WARDS OF NEW ORLEANS: 1920.

SUBJECT.	THE CITY.	WARD.							
		1	2	3	4	5	6	7	8
COLOR OR RACE, NATIVITY, AND SEX.									
Total population	387,219	14,582	17,678	44,199	18,047	27,387	17,944	36,020	16,628
Male	189,026	6,956	9,194	24,759	9,012	13,399	8,339	17,196	7,944
Female	198,193	7,626	8,484	19,440	9,035	13,988	9,605	18,824	8,684
Native white	259,924	10,246	10,346	28,026	10,420	17,090	12,508	22,331	14,125
Male	126,293	4,847	5,409	14,890	5,276	8,406	5,702	10,675	6,755
Female	133,631	5,399	4,937	13,136	5,144	8,684	6,806	11,656	7,370
Native white—Native parentage	190,641	7,527	7,645	20,713	7,457	11,467	8,683	16,284	10,219
Native white—Foreign parentage	41,806	1,825	1,787	4,557	1,819	3,377	2,560	3,641	2,273
Native white—Mixed parentage	27,477	894	914	2,756	1,144	2,246	1,265	2,406	1,633
Foreign-born white	25,992	1,127	1,287	5,086	1,143	2,490	2,104	2,137	803
Male	15,497	584	806	4,078	652	1,440	1,204	1,178	396
Female	10,495	543	481	1,008	491	1,050	900	959	407
Negro	100,930	3,203	6,036	10,963	6,450	7,755	3,310	11,532	1,694
Male	46,919	1,519	2,972	5,682	3,055	3,508	1,414	5,326	787
Female	54,011	1,684	3,064	5,281	3,395	4,247	1,896	6,206	907
Indian, Chinese, Japanese, and all other	373	6	9	124	34	52	22	20	6
AGE, SCHOOL ATTENDANCE, AND CITIZENSHIP.									
Total under 7 years of age	46,175	1,622	1,634	4,069	1,787	3,539	2,134	5,119	2,416
Total 7 to 13 years, inclusive	49,627	1,576	1,866	4,488	2,135	3,552	2,405	5,222	2,517
Number attending school	45,435	1,451	1,619	4,228	1,792	3,286	2,113	4,944	2,312
Total 14 and 15 years	13,504	499	512	1,249	591	948	715	1,389	652
Number attending school	9,499	331	357	847	440	649	493	967	400
Total 16 and 17 years	13,953	515	545	1,442	647	1,052	668	1,358	638
Number attending school	4,223	127	161	330	217	274	214	362	122
Total 18 to 20 years, inclusive	23,423	925	1,083	3,108	1,072	1,569	1,038	2,087	958
Number attending school	2,048	84	74	158	70	117	86	115	46
Males 21 years of age and over	117,245	4,461	6,527	17,444	6,014	8,174	5,010	9,724	4,426
Native white—Native parentage	50,310	2,005	2,652	6,953	2,286	2,994	2,204	3,951	2,288
Native white—Foreign or mixed parentage	22,701	840	944	2,585	1,046	1,756	847	1,799	1,356
Foreign-born white	14,304	510	755	3,720	614	1,352	1,094	1,126	374
Naturalized	5,905	243	318	1,019	257	469	356	526	193
Negro	29,653	1,100	2,170	4,092	2,039	2,032	853	2,836	402
Females 21 years of age and over	123,292	4,984	5,511	12,399	5,801	8,553	5,974	11,121	5,021
Native white—Native parentage	51,196	2,220	2,087	4,988	1,972	3,060	2,797	4,557	2,392
Native white—Foreign or mixed parentage	28,229	1,130	945	2,929	1,231	1,987	1,117	2,186	1,752
Foreign-born white	9,510	475	428	918	438	955	788	878	388
Naturalized	3,876	190	145	428	167	317	227	327	210
Negro	34,327	1,159	2,049	3,557	2,158	2,549	1,271	3,497	489
Males 18 to 44 years, inclusive	91,642	3,537	4,993	14,662	4,683	6,250	3,681	7,434	3,540
Females 18 to 44 years, inclusive	95,416	3,911	4,630	9,926	4,663	6,594	4,236	8,358	3,872
ILLITERACY.									
Total 10 years of age and over	319,902	12,315	15,230	38,205	15,397	22,307	14,784	28,636	13,127
Number illiterate	19,010	771	1,330	2,427	937	1,770	1,093	1,731	481
Native white	209,629	8,421	8,687	23,421	8,712	13,552	9,938	17,603	11,007
Number illiterate	2,139	51	105	159	100	333	115	189	134
Foreign-born white	25,632	1,102	1,260	5,065	1,123	2,454	2,063	2,121	794
Number illiterate	3,572	118	158	421	170	475	495	446	136
Negro	84,314	2,786	5,274	9,611	5,531	6,257	2,767	8,894	1,320
Number illiterate	13,234	600	1,065	1,842	660	957	480	1,089	211
Total 16 to 20 years, inclusive	37,376	1,440	1,628	4,550	1,719	2,621	1,706	3,445	1,596
Number illiterate	878	34	62	138	55	93	38	65	18
Illiterate males 21 years of age and over	7,260	311	579	1,055	354	644	397	644	174
Native white	749	20	38	55	30	113	34	63	49
Foreign-born white	1,712	42	72	247	77	235	233	226	53
Negro	4,741	247	467	748	240	292	127	349	72
Illiterate females 21 years of age and over	10,492	408	675	1,196	508	992	640	983	278
Native white	1,119	21	58	80	59	174	58	101	73
Foreign-born white	1,791	73	86	160	88	234	248	213	83
Negro	7,576	314	531	956	361	583	334	669	122
DWELLINGS AND FAMILIES.									
Dwellings, number	76,969	2,493	2,753	7,772	3,622	5,402	3,120	7,370	3,552
Families, number	85,188	2,902	3,843	8,583	4,130	6,413	3,830	7,954	3,719
COUNTRY OF BIRTH OF FOREIGN-BORN WHITE.									
Austria	484	19	28	78	24	48	31	51	24
Canada	595	25	40	154	40	32	12	26	12
Central America	587	46	49	105	35	58	36	9	7
Denmark	227	7	13	92	5	13	3	2	.....
England	1,206	68	79	248	49	58	22	44	25
France	2,822	53	55	203	186	495	238	376	85
Germany	3,418	89	123	512	149	151	107	207	138
Greece	432	1	21	193	56	48	35	10	4
Ireland	1,534	91	112	284	48	49	39	73	56
Italy	7,633	254	334	851	303	888	1,263	1,044	304
Mexico	1,242	85	73	229	72	151	87	35	34
Norway	458	7	34	253	4	24	12	5	5
Poland	230	19	29	63	8	12	8	5	4
Russia	1,348	221	144	321	36	27	20	41	10
Scotland	286	9	15	95	15	12	2	6	8
South America	193	12	13	84	5	16	5	6	1
Spain	1,128	37	20	599	21	130	67	67	27
Sweden	317	10	17	175	11	13	2	10	6
Switzerland	242	8	7	44	18	22	16	14	11
West Indies[1]	438	23	16	168	14	34	29	30	6
All other countries	1,172	43	65	335	44	209	70	76	36

[1] Except Porto Rico.

TABLE 13.—COMPOSITION AND CHARACTERISTICS OF THE POPULATION, FOR WARDS OF NEW ORLEANS: 1920—Continued.

SUBJECT.	WARD.								
	9	10	11	12	13	14	15	16	17
COLOR OR RACE, NATIVITY, AND SEX.									
Total population	28,306	25,060	30,354	27,899	22,553	20,700	16,785	10,633	12,444
Male	14,496	11,657	14,121	12,858	10,130	9,584	8,552	4,893	5,936
Female	13,810	13,403	16,233	15,041	12,423	11,116	8,233	5,740	6,508
Native white	23,803	16,127	16,757	18,123	15,783	17,581	11,229	7,010	8,419
Male	12,160	7,486	7,944	8,347	7,125	8,192	5,759	3,268	4,052
Female	11,643	8,641	8,813	9,776	8,658	9,389	5,470	3,742	4,367
Native white—Native parentage	18,045	11,555	12,014	13,382	11,822	13,441	8,855	5,399	6,133
Native white—Foreign parentage	3,363	2,918	2,987	2,748	2,301	2,132	1,406	812	1,300
Native white—Mixed parentage	2,395	1,654	1,756	1,993	1,660	2,008	968	799	986
Foreign-born white	1,386	1,408	1,325	1,588	1,098	1,319	672	463	556
Male	766	685	673	812	564	700	401	246	312
Female	620	723	652	776	534	619	271	217	244
Negro	3,105	7,516	12,247	8,175	5,659	1,790	4,874	3,154	3,467
Male	1,559	3,477	5,487	3,690	2,434	682	2,383	1,374	1,570
Female	1,546	4,039	6,760	4,485	3,225	1,108	2,491	1,780	1,897
Indian, Chinese, Japanese, and all other	12	9	25	13	13	10	10	6	2
AGE, SCHOOL ATTENDANCE, AND CITIZENSHIP.									
Total under 7 years of age	4,025	2,732	3,689	3,089	2,609	2,265	2,308	1,395	1,743
Total 7 to 13 years, inclusive	4,471	3,211	3,964	3,379	2,806	2,583	2,450	1,301	1,701
Number attending school	4,125	2,891	3,480	3,221	2,596	2,505	2,316	950	1,600
Total 14 and 15 years	1,140	858	1,018	958	812	703	628	345	487
Number attending school	763	556	666	741	632	578	456	268	355
Total 16 and 17 years	1,115	900	1,076	952	872	707	663	342	461
Number attending school	232	253	310	407	356	376	181	164	137
Total 18 to 20 years, inclusive	1,838	1,517	1,698	1,683	1,357	1,136	1,114	542	698
Number attending school	99	125	153	233	192	266	53	110	62
Males 21 years of age and over	7,964	7,269	8,614	7,980	6,257	5,930	4,955	2,999	3,497
Native white—Native parentage	4,306	2,751	2,851	3,443	2,945	3,426	2,380	1,373	1,502
Native white—Foreign or mixed parentage	2,085	1,467	1,592	1,515	1,314	1,421	808	552	774
Foreign-born white	726	619	632	718	499	648	386	229	302
Naturalized	384	322	288	376	277	372	197	130	178
Negro	836	2,423	3,526	2,295	1,492	425	1,375	840	917
Females 21 years of age and over	7,753	8,573	10,295	9,858	7,840	7,376	4,667	3,709	3,857
Native white—Native parentage	3,986	3,165	3,133	4,061	3,467	4,088	2,068	1,611	1,544
Native white—Foreign or mixed parentage	2,319	2,029	2,047	2,189	1,807	1,972	890	737	962
Foreign-born white	590	652	603	669	473	565	253	204	233
Naturalized	245	319	250	250	204	256	122	102	117
Negro	858	2,727	4,508	2,935	2,090	751	1,455	1,156	1,118
Males 18 to 44 years, inclusive	6,605	5,612	6,671	6,118	4,709	4,233	4,033	2,210	2,671
Females 18 to 44 years, inclusive	5,981	6,582	7,992	7,582	6,130	5,277	3,807	2,842	3,033
ILLITERACY.									
Total 10 years of age and over	22,347	21,014	24,977	23,368	18,778	17,308	13,446	8,680	9,983
Number illiterate	1,089	1,318	1,580	1,077	848	366	1,049	483	660
Native white	18,543	13,120	13,306	14,918	12,905	14,459	8,818	5,579	6,640
Number illiterate	217	61	139	107	109	80	156	28	56
Foreign-born white	1,380	1,389	1,311	1,532	1,068	1,291	670	454	555
Number illiterate	248	156	199	110	84	58	153	40	105
Negro	2,413	6,496	10,342	6,905	4,795	1,548	3,948	2,641	2,786
Number illiterate	617	1,096	1,238	855	654	223	739	411	497
Total 16 to 20 years, inclusive	2,953	2,417	2,774	2,635	2,229	1,843	1,777	884	1,159
Number illiterate	67	62	47	41	54	21	30	20	33
Illiterate males 21 years of age and over	429	452	591	375	266	125	446	170	248
Native white	78	16	51	39	41	23	67	8	24
Foreign-born white	114	62	90	46	34	27	83	21	50
Negro	230	369	447	287	191	70	295	138	172
Illiterate females 21 years of age and over	550	779	917	637	507	209	556	284	373
Native white	110	38	71	55	54	46	77	15	29
Foreign-born white	132	90	106	62	49	25	70	17	55
Negro	308	651	739	518	403	138	409	251	289
DWELLINGS AND FAMILIES.									
Dwellings, number	5,710	4,859	6,491	5,854	4,807	4,168	3,670	2,449	2,877
Families, number	5,936	5,562	7,147	6,249	5,183	4,339	3,870	2,571	2,957
COUNTRY OF BIRTH OF FOREIGN-BORN WHITE.									
Austria	32	29	12	27	24	12	29	9	7
Canada	25	20	23	50	22	68	15	10	21
Central America	16	39	15	66	52	40	5	8	1
Denmark	14	9	7	14	6	30	4	5	3
England	43	71	60	90	64	159	41	49	36
France	275	103	103	152	128	140	52	86	92
Germany	362	195	259	299	247	297	80	97	106
Greece	16	8	17	14	1	4	3	.....	1
Ireland	81	151	123	120	78	116	59	26	28
Italy	343	396	449	322	224	111	265	83	199
Mexico	12	45	57	160	88	77	7	18	12
Norway	4	6	5	19	11	32	16	14	7
Poland	9	17	10	18	14	10	2	.....	2
Russia	23	211	77	89	56	38	13	9	12
Scotland	9	21	12	20	13	25	10	7	7
South America	2	8	4	9	7	13	4	1	3
Spain	16	13	28	17	8	38	28	7	5
Sweden	17	11	5	4	5	18	6	2	5
Switzerland	17	12	14	17	10	16	4	9	3
West Indies[1]	16	10	15	37	12	21	2	3	2
All other countries	54	33	30	44	28	54	27	20	4

[1] Except Porto Rico.

TABLE 14.—AGE, BY QUINQUENNIAL PERIODS, WITH SINGLE YEARS FOR PERSONS UNDER 25, FOR THE STATE: 1920.

AGE.	ALL CLASSES: 1920		NATIVE WHITE: 1920						FOREIGN-BORN WHITE: 1920		NEGRO: 1920		INDIAN, CHINESE, JAPANESE, AND ALL OTHER: 1920	
			Native parentage.		Foreign parentage.		Mixed parentage.							
	Male.	Female.	Male.	Female.	Male.	Female.	Male.	Female.	Male.	Female.	Male.	Female.	Male.	Female.
All ages, number	**903,335**	**895,174**	**478,415**	**463,309**	**31,923**	**35,093**	**20,352**	**22,648**	**26,808**	**18,063**	**344,794**	**355,463**	**1,043**	**598**
Under 5 years	105,468	103,745	62,466	60,305	2,721	2,701	1,704	1,662	94	92	38,389	38,907	94	78
Under 1 year	20,246	20,014	12,067	11,729	469	489	347	396	8	10	7,335	7,431	20	19
5 to 9 years	112,909	110,321	63,837	61,433	3,506	3,690	1,804	1,713	237	204	43,422	43,177	103	104
10 to 14 years	109,458	109,769	60,620	59,885	3,443	3,543	1,720	1,756	402	416	43,183	44,089	90	80
15 to 19 years	90,718	97,587	50,000	51,955	2,768	2,803	1,664	1,773	907	780	35,306	40,196	73	80
20 to 24 years	81,161	90,126	44,110	47,076	2,109	2,170	1,702	1,928	1,966	1,155	31,194	37,751	80	46
25 to 29 years	71,931	77,737	38,444	39,572	1,852	1,895	1,755	2,123	2,534	1,408	27,275	32,690	71	49
30 to 34 years	60,208	61,893	32,680	32,183	1,655	1,751	1,710	2,038	2,828	1,740	21,318	24,150	77	31
35 to 39 years	64,057	61,091	31,661	29,054	1,969	2,082	1,880	2,277	3,103	1,939	25,355	25,705	89	34
40 to 44 years	49,762	46,688	24,551	21,801	2,165	2,505	1,728	2,035	2,748	1,768	18,492	18,565	78	14
45 to 49 years	49,640	39,451	21,618	17,697	2,578	2,982	1,601	1,782	2,748	1,599	21,008	15,364	87	27
50 to 54 years	34,195	28,636	14,734	12,198	2,520	2,853	1,189	1,201	2,505	1,471	13,183	10,905	64	8
55 to 59 years	22,322	19,261	9,900	8,626	1,866	2,229	736	771	1,826	1,164	7,941	6,455	53	16
60 to 64 years	19,317	17,230	9,130	7,858	1,433	1,899	516	648	1,615	1,087	6,592	5,730	31	8
65 to 69 years	13,317	12,283	6,314	5,808	789	1,097	315	408	1,200	992	4,622	3,968	17	10
70 to 74 years	8,044	8,182	3,724	3,662	321	495	174	253	965	880	2,846	2,883	14	9
75 to 79 years	4,609	4,977	1,927	2,118	156	234	105	152	607	733	1,804	1,738	10	2
80 to 84 years	2,127	2,678	878	991	39	84	20	77	254	378	927	1,148	9	.....
85 to 89 years	811	1,165	273	389	12	29	9	20	111	177	406	549	.....	1
90 to 94 years	280	438	62	103	2	4	2	6	25	41	188	284	1	.....
95 to 99 years	110	169	17	34	2	8	.....	.....	8	5	83	121	.....	1
100 years and over	86	167	4	11	.....	1	.....	.....	1	2	81	153	.....	.....
Age unknown	2,745	1,580	1,465	550	17	38	18	25	64	32	1,179	935	2	.....
All ages, per cent	100.0	100.0	100.0	100.0	100.0	100.0	100.0	100.0	100.0	100.0	100.0	100.0	100.0	100.0
Under 5 years	11.7	11.6	13.1	13.0	8.5	7.7	8.4	7.3	0.4	0.5	11.1	10.9	9.0	13.0
Under 1 year	2.2	2.2	2.5	2.5	1.5	1.4	1.7	1.5	(1)	0.1	2.1	2.1	1.9	3.2
5 to 9 years	12.5	12.3	13.3	13.3	11.0	10.5	8.9	7.6	0.9	1.1	12.6	12.1	9.9	17.4
10 to 14 years	12.1	12.3	12.7	12.9	10.8	10.1	8.5	7.8	1.5	2.3	12.5	12.4	8.6	13.4
15 to 19 years	10.0	10.9	10.5	11.2	8.7	8.0	8.2	7.8	3.4	4.3	10.2	11.3	7.0	13.4
20 to 24 years	9.0	10.1	9.2	10.2	6.6	6.2	8.4	8.5	7.3	6.4	9.0	10.6	7.7	7.7
25 to 29 years	8.0	8.7	8.0	8.5	5.8	5.4	8.6	9.4	9.5	7.8	7.9	9.2	6.8	8.2
30 to 34 years	6.7	6.9	6.8	6.9	5.2	5.0	8.4	9.0	10.5	9.6	6.2	6.8	7.4	5.2
35 to 39 years	7.1	6.8	6.6	6.3	6.2	5.9	9.2	10.1	11.6	10.7	7.4	7.2	8.5	5.7
40 to 44 years	5.5	5.2	5.1	4.7	6.8	7.1	8.5	9.0	10.3	9.8	5.4	5.2	7.5	2.3
45 to 49 years	5.5	4.4	4.5	3.8	8.1	8.5	7.9	7.9	10.3	8.9	6.1	4.3	8.3	4.5
50 to 54 years	3.8	3.2	3.1	2.6	7.9	8.1	5.8	5.3	9.3	8.1	3.8	3.1	6.1	1.3
55 to 59 years	2.5	2.2	2.1	1.9	5.8	6.4	3.6	3.4	6.8	6.4	2.3	1.8	5.1	2.7
60 to 64 years	2.1	1.9	1.9	1.7	4.5	5.4	2.5	2.9	6.0	6.0	1.9	1.6	3.0	1.3
65 to 74 years	2.4	2.3	2.1	2.0	3.5	4.5	2.4	2.9	8.3	10.4	2.2	1.9	3.0	3.2
75 to 84 years	0.7	0.9	0.6	0.7	0.6	0.9	0.6	1.0	3.2	6.2	0.8	0.8	1.8	0.3
85 to 94 years	0.1	0.2	0.1	0.1	(1)	0.1	0.1	0.1	0.5	1.2	0.2	0.2	0.1	0.2
95 years and over	(1)	(1)	(1)	(1)	(1)	(1)	.....	.....	(1)	(1)	(1)	0.1	.....	0.2
Age unknown	0.3	0.2	0.3	0.1	0.1	0.1	0.1	0.1	0.2	0.2	0.3	0.3	0.2	.....
Year of age (1-24).														
1 year	19,997	19,464	12,258	11,447	491	465	305	347	15	21	6,915	7,179	13	5
2 years	21,414	21,364	12,760	12,682	574	510	351	320	24	15	7,684	7,819	21	18
3 years	21,742	21,539	12,633	12,288	608	608	349	332	13	20	8,119	8,274	20	17
4 years	22,069	21,364	12,748	12,159	579	629	352	327	34	26	8,336	8,204	20	19
5 years	22,635	22,234	12,897	12,499	641	694	343	349	31	21	8,699	8,646	24	25
6 years	23,281	22,760	13,100	12,534	707	737	357	350	42	43	9,055	9,072	20	24
7 years	22,497	22,078	12,831	12,295	742	760	367	340	48	46	8,477	8,626	32	11
8 years	23,191	22,653	12,945	12,468	743	774	365	331	55	39	9,065	9,013	18	28
9 years	21,305	20,596	12,064	11,637	673	725	372	343	61	55	8,126	7,820	9	16
10 years	23,891	23,027	13,179	12,592	755	742	362	350	81	67	9,483	9,258	31	18
11 years	20,023	20,048	11,504	11,521	655	707	334	365	65	63	7,452	7,377	13	15
12 years	24,197	24,041	13,074	12,967	754	773	337	347	81	88	9,928	9,851	23	15
13 years	20,058	20,902	11,167	11,058	614	701	342	352	72	102	7,850	8,670	13	19
14 years	21,289	21,751	11,696	11,747	665	620	345	342	103	96	8,470	8,933	10	13
15 years	18,911	19,914	10,402	10,742	588	644	318	324	122	108	7,466	8,083	15	13
16 years	18,874	20,769	10,497	11,033	603	583	346	385	136	144	7,273	8,608	19	16
17 years	17,886	18,742	9,943	10,112	532	555	345	344	157	156	6,897	7,561	12	14
18 years	18,442	19,880	10,050	10,500	550	503	333	390	241	184	7,255	8,286	13	17
19 years	16,605	18,282	9,108	9,568	495	518	322	330	251	188	6,415	7,658	14	20
20 years	15,113	19,237	8,185	9,719	423	473	303	376	320	191	5,871	8,466	11	12
21 years	17,107	16,890	9,554	9,199	425	408	338	374	349	196	6,425	6,703	16	10
22 years	17,181	18,313	9,263	9,652	401	464	343	359	444	256	6,713	7,574	17	8
23 years	15,767	17,776	8,503	9,214	416	413	353	407	415	249	6,061	7,485	19	8
24 years	15,993	17,910	8,605	9,292	444	412	365	412	438	263	6,124	7,523	17	8

[1] Less than one-tenth of 1 per cent.

TABLE 15.—MARITAL CONDITION OF THE POPULATION 15 YEARS OF AGE AND OVER, FOR THE STATE: 1920, 1910, AND 1900.

[Per cent not shown where base is less than 100.]

Census year, class of population, and age period.	Males 15 years of age and over.								Females 15 years of age and over.							
	Total.[1]	Single.		Married.		Widowed.		Divorced.	Total.[1]	Single.		Married.		Widowed.		Divorced.
		Number.	Per cent.	Number.	Per cent.	Number.	Per cent.			Number.	Per cent.	Number.	Per cent.	Number.	Per cent.	
1920																
All classes—15 years and over	**575,500**	**201,248**	**35.0**	**342,062**	**59.4**	**27,170**	**4.7**	**2,519**	**571,339**	**155,276**	**27.2**	**338,897**	**59.3**	**71,278**	**12.5**	**4,416**
15 to 19 years	90,718	87,913	96.9	2,531	2.8	43	(2)	12	97,587	79,671	81.6	17,045	17.5	493	0.5	191
20 to 24 years	81,161	50,214	61.9	29,781	36.7	580	0.7	185	90,126	33,168	36.8	53,738	59.6	2,236	2.5	671
25 to 34 years	132,199	35,350	26.7	93,291	70.6	2,516	1.9	680	139,630	21,849	15.6	108,557	77.7	7,459	5.3	1,511
35 to 44 years	113,819	14,563	12.8	94,111	82.7	4,188	3.7	693	107,779	9,784	9.1	84,282	78.2	12,350	11.5	1,178
45 to 54 years	83,835	7,500	8.9	69,634	83.1	5,932	7.1	543	68,087	5,494	8.1	46,817	68.8	15,084	22.2	552
55 to 64 years	41,639	3,138	7.5	32,454	77.9	5,702	13.7	240	36,491	2,816	7.7	19,142	52.5	14,205	38.9	215
65 years and over	29,384	1,851	6.3	19,195	65.3	8,116	27.6	122	30,059	2,082	6.9	8,625	28.7	19,127	63.6	74
Age unknown	2,745	719	26.2	1,065	38.8	93	3.4	44	1,580	412	26.1	691	43.7	324	20.5	24
Native white—Native parentage:																
15 years and over [3]	291,492	110,679	38.0	167,042	57.3	11,320	3.9	912	281,686	84,454	30.0	168,859	59.9	26,455	9.4	1,247
15 to 19 years	50,000	48,653	97.3	1,200	2.4	14	(2)	1	51,955	43,602	83.9	8,086	15.6	135	0.3	48
20 to 24 years	44,110	29,345	66.5	14,247	32.3	217	0.5	65	47,076	19,048	40.5	26,962	57.3	719	1.5	184
25 to 34 years	71,124	19,700	27.7	49,904	70.2	1,079	1.5	255	71,755	11,980	16.7	56,597	78.9	2,607	3.6	443
35 to 44 years	56,212	7,065	12.6	47,009	83.6	1,726	3.1	276	50,855	4,833	9.5	41,451	81.5	4,169	8.2	334
45 to 54 years	36,352	3,269	9.0	30,514	83.9	2,335	6.4	161	29,895	2,495	8.3	21,966	73.5	5,251	17.6	138
55 to 64 years	19,030	1,393	7.3	15,026	79.0	2,464	12.9	102	16,484	1,302	7.9	9,368	56.8	5,696	34.6	70
65 years and over	13,199	815	6.2	8,847	67.0	3,452	26.2	47	13,116	1,000	7.6	4,208	32.1	7,812	59.6	26
Native white—For. or mixed par.:																
15 years and over [3]	37,377	13,518	36.2	21,583	57.7	1,985	5.3	215	42,676	12,893	30.2	21,660	50.8	7,799	18.3	250
15 to 19 years	4,432	4,352	98.2	65	1.5	1	(2)	1	4,576	4,094	89.5	459	10.0	8	0.2	5
20 to 24 years	3,811	2,916	76.5	864	22.7	9	0.2	5	4,098	2,150	52.5	1,866	45.5	52	1.3	21
25 to 34 years	6,972	2,587	37.1	4,216	60.5	108	1.5	47	7,807	2,124	27.2	5,279	67.6	325	4.2	73
35 to 44 years	7,742	1,589	20.5	5,839	75.4	250	3.2	54	8,899	1,682	18.9	6,119	68.8	1,019	11.5	64
45 to 54 years	7,888	1,234	15.6	6,060	76.8	511	6.5	74	8,818	1,544	17.5	5,119	58.1	2,083	23.6	61
55 to 64 years	4,551	615	13.5	3,343	73.5	564	12.4	23	5,547	867	15.6	2,244	40.5	2,404	43.3	20
65 years and over	1,946	214	11.0	1,178	60.5	540	27.7	11	2,868	399	13.9	554	19.3	1,901	66.3	6
Native white—Foreign parentage:																
15 years and over [3]	22,253	8,028	36.1	12,782	57.4	1,284	5.8	119	25,159	7,388	29.4	12,294	48.9	5,302	21.1	128
15 to 19 years	2,768	2,723	98.4	37	1.3	1	(2)	.....	2,803	2,487	88.7	304	10.8	4	0.1	3
20 to 24 years	2,109	1,618	76.7	478	22.7	3	0.1	2	2,170	1,069	49.3	1,051	48.4	32	1.5	13
25 to 34 years	3,507	1,310	37.4	2,126	60.6	45	1.3	21	3,646	903	24.8	2,552	70.0	152	4.2	36
35 to 44 years	4,134	901	21.8	3,080	74.5	121	2.9	27	4,587	934	20.4	3,056	66.6	558	12.2	29
45 to 54 years	5,098	839	16.5	3,876	76.0	330	6.5	45	5,835	1,070	18.3	3,310	56.7	1,417	24.3	32
55 to 64 years	3,299	467	14.2	2,402	72.8	411	12.5	17	4,128	647	15.7	1,637	39.7	1,823	44.2	11
65 years and over	1,321	167	12.6	774	58.6	371	28.1	7	1,952	259	13.3	370	19.0	1,313	67.3	4
Native white—Mixed parentage:																
15 years and over [3]	15,124	5,490	36.3	8,801	58.2	701	4.6	96	17,517	5,505	31.4	9,366	53.5	2,497	14.3	122
15 to 19 years	1,664	1,629	97.9	28	1.7	.....	.....	1	1,773	1,607	90.6	155	8.7	4	0.2	2
20 to 24 years	1,702	1,298	76.3	386	22.7	6	0.4	3	1,928	1,081	56.1	815	42.3	20	1.0	8
25 to 34 years	3,465	1,277	36.9	2,090	60.3	63	1.8	26	4,161	1,221	29.3	2,727	65.5	173	4.2	37
35 to 44 years	3,608	688	19.1	2,759	76.5	129	3.6	27	4,312	748	17.3	3,063	71.0	461	10.7	35
45 to 54 years	2,790	395	14.2	2,184	78.3	181	6.5	29	2,983	474	15.9	1,809	60.6	666	22.3	29
55 to 64 years	1,252	148	11.8	941	75.2	153	12.2	6	1,419	220	15.5	607	42.8	581	40.9	9
65 years and over	625	47	7.5	404	64.6	169	27.0	4	916	140	15.3	184	20.1	588	64.2	2
Foreign-born white:																
15 years and over [3]	26,075	7,746	29.7	16,240	62.3	1,825	7.0	80	17,351	2,519	14.5	10,740	61.9	3,984	23.0	49
15 to 19 years	907	894	98.6	12	1.3	.....	.....	.....	780	630	80.8	146	18.7	2	0.3	.....
20 to 24 years	1,066	1,590	80.9	360	18.3	5	0.3	3	1,155	386	33.4	738	63.9	17	1.5	6
25 to 34 years	5,362	2,456	45.8	2,837	52.9	48	0.9	9	3,148	414	13.2	2,597	82.5	120	3.8	10
35 to 44 years	5,851	1,318	22.5	4,322	73.9	141	2.4	20	3,707	380	10.3	3,041	82.0	266	7.2	12
45 to 54 years	5,253	723	13.8	4,131	78.6	300	5.7	26	3,070	271	8.8	2,205	71.8	569	18.5	11
55 to 64 years	3,441	406	11.8	2,614	76.0	386	11.2	15	2,251	187	8.3	1,275	56.6	780	34.7	4
65 years and over	3,231	335	10.4	1,931	59.8	944	29.2	7	3,208	246	7.7	721	22.5	2,222	69.3	6
Negro:																
15 years and over [3]	219,800	68,948	31.4	136,856	62.3	11,991	5.5	1,311	229,290	55,308	24.1	137,442	59.9	33,003	14.4	2,869
15 to 19 years	35,306	33,943	96.1	1,252	3.5	28	0.1	10	40,196	31,278	77.8	8,341	20.8	348	0.9	138
20 to 24 years	31,194	16,304	52.3	14,290	45.8	349	1.1	112	37,751	11,569	30.6	24,142	64.0	1,447	3.8	460
25 to 34 years	48,593	10,528	21.7	36,208	74.6	1,280	2.6	369	56,840	7,321	12.9	44,017	77.4	4,404	7.7	985
35 to 44 years	43,847	4,528	10.3	36,848	84.0	2,065	4.7	342	44,270	2,884	6.5	33,633	76.0	6,891	15.6	768
45 to 54 years	34,191	2,227	6.5	28,838	84.3	2,774	8.1	282	26,269	1,181	4.5	17,505	66.6	7,172	27.3	341
55 to 64 years	14,533	696	4.8	11,430	78.6	2,273	15.6	100	12,185	460	3.8	6,238	51.2	5,318	43.6	121
65 years and over	10,957	478	4.4	7,212	65.8	3,165	28.9	57	10,844	435	4.0	3,133	28.9	7,180	66.2	36
Indian—15 years and over	323	119	36.8	178	55.1	24	7.4	1	299	95	31.8	167	55.9	37	12.4	.....
Chinese—15 years and over	307	166	54.1	124	40.4	13	4.2	.....	15	2	.....	13	.....	.....	.....	.....
Japanese—15 years and over	45	32	.....	9	.....	1	.....	.....	4	1	.....	3	.....	.....	.....	.....
All other—15 years and over	81	40	.....	30	.....	11	.....	.....	18	4	.....	13	.....	.....	.....	1
1910																
All classes—15 years and over	**514,989**	**195,341**	**37.9**	**288,797**	**56.1**	**25,500**	**5.0**	**1,677**	**504,796**	**142,819**	**28.3**	**290,536**	**57.6**	**66,801**	**13.2**	**2,989**
Native white:																
Native parentage	230,139	94,758	41.2	123,881	53.8	8,702	3.8	518	218,536	68,394	31.3	127,980	58.6	20,757	9.5	704
Foreign or mixed parentage	38,908	15,413	39.6	21,326	54.8	1,899	4.9	134	42,925	13,877	32.3	22,222	51.8	6,520	15.2	177
Foreign-born white	28,148	7,979	28.3	17,839	63.4	2,183	7.8	54	20,588	2,840	13.8	12,219	59.4	5,404	26.2	39
Negro	217,006	76,748	35.4	125,446	57.8	12,684	5.8	967	222,527	57,639	25.9	127,984	57.5	34,101	15.3	2,069
Indian	213	81	38.0	111	52.1	20	9.4	.....	197	64	32.5	114	57.9	18	9.1	.....
Chinese	456	281	61.6	164	36.0	7	1.5	3	15	2	.....	12	.....	1	.....	.....
Japanese	29	24	.....	5	.....	.....	.....	.....	2	1	.....	1	.....	.....	.....	.....
All other	90	57	.....	25	.....	5	.....	1	6	2	.....	4	.....	.....	.....	.....
1900																
All classes—15 years and over	**411,306**	**163,516**	**39.8**	**224,704**	**54.6**	**20,909**	**5.1**	**1,194**	**409,673**	**121,127**	**29.6**	**225,406**	**55.0**	**60,214**	**14.7**	**2,313**
Native white:																
Native parentage	158,761	68,779	43.3	82,869	52.2	6,385	4.0	265	153,276	50,576	33.0	85,472	55.8	16,549	10.8	428
Foreign or mixed parentage	37,303	17,630	47.3	18,188	48.8	1,334	3.6	116	40,749	15,422	37.8	20,141	49.4	4,980	12.2	183
Foreign-born white	26,882	7,550	28.1	16,882	62.8	2,331	8.7	60	21,269	2,796	13.1	11,405	53.6	6,971	32.8	34
Negro	187,585	69,053	36.8	106,535	56.8	10,830	5.8	752	194,210	52,281	26.9	108,306	55.8	31,689	16.3	1,667
Indian	200	70	35.0	101	50.5	21	10.5	.....	152	50	32.9	70	46.1	22	14.5	1
Chinese	564	426	75.5	126	22.3	8	1.4	1	16	2	.....	11	.....	3	.....	.....
Japanese	11	8	.....	3	.....	.....	.....	.....	1	.....	.....	1	.....	.....	.....	.....

[1] Total includes persons whose marital condition was not reported. [2] Less than one-tenth of 1 per cent. [3] Totals include persons of unknown age.

TABLE 16.—TOTAL, WHITE, AND NEGRO POPULATION, WITH STATE OF BIRTH FOR NATIVES, FOR THE STATE: 1920.

NATIVITY AND STATE OF BIRTH.	All classes: [1] 1920	White: 1920	Negro: 1920	PER CENT DISTRIBUTION OF TOTAL. All classes. 1920	All classes. 1910	White. 1920	White. 1910	Negro. 1920	Negro. 1910	PER CENT DISTRIBUTION OF NATIVE WHITE. 1920	1910
Total population	**1,798,509**	**1,096,611**	**700,257**	**100.0**	**100.0**	**100.0**	**100.0**	**100.0**	**100.0**	.....	.....
Native	1,752,082	1,051,740	699,040	97.4	96.8	95.9	94.5	99.8	99.9	100.0	100.0
Born in—											
Louisiana	1,522,615	887,092	634,353	84.7	84.9	80.9	81.0	90.6	90.0	84.3	85.7
Mississippi	70,789	42,270	28,516	3.9	3.4	3.9	3.1	4.1	3.7	4.0	3.3
Texas	34,710	26,218	8,486	1.9	1.5	2.4	1.8	1.2	1.1	2.5	1.9
Alabama	20,469	13,108	7,359	1.1	1.3	1.2	1.4	1.1	1.2	1.2	1.5
Arkansas	19,829	14,515	5,312	1.1	0.9	1.3	1.1	0.8	0.7	1.4	1.2
Georgia	8,661	5,847	2,814	0.5	0.6	0.5	0.7	0.4	0.6	0.6	0.7
Missouri	6,995	6,502	493	0.4	0.4	0.6	0.6	0.1	0.1	0.6	0.6
Tennessee	6,890	5,687	1,202	0.4	0.4	0.5	0.5	0.2	0.3	0.5	0.5
Illinois	6,158	5,926	232	0.3	0.3	0.5	0.5	(2)	(2)	0.6	0.5
Kentucky	5,488	4,435	1,053	0.3	0.3	0.4	0.4	0.2	0.2	0.4	0.4
New York	4,387	4,319	68	0.2	0.2	0.4	0.4	(2)	(2)	0.4	0.4
Ohio	3,868	3,710	157	0.2	0.2	0.3	0.3	(2)	(2)	0.4	0.3
Indiana	3,408	3,340	68	0.2	0.2	0.3	0.3	(2)	(2)	0.3	0.3
Virginia	3,262	1,499	1,761	0.2	0.3	0.1	0.2	0.3	0.6	0.1	0.2
Other states	28,099	22,992	5,046	1.6	1.5	2.1	1.8	0.7	1.0	2.2	1.9
Other native [3]	6,454	4,280	2,120	0.4	0.4	0.4	0.5	0.3	0.4	0.4	0.5
Foreign born	46,427	44,871	1,217	2.6	3.2	4.1	5.5	0.2	0.1	.....	.....

[1] Includes Indians, Chinese, Japanese, and all other; see Table 1. [2] Less than one-tenth of 1 per cent.
[3] Comprises persons born in the United States, state of birth not reported; persons born in outlying possessions, or at sea under United States flag; and persons of foreign birth whose parents were American citizens temporarily absent from the United States.

TABLE 17.—COUNTRY OF BIRTH OF THE FOREIGN-BORN POPULATION, WITH CITIZENSHIP OF THE FOREIGN-BORN WHITE, FOR THE STATE: 1920.

[See also Tables 5, 6, and 12.]

COUNTRY OF BIRTH.	TOTAL FOREIGN BORN. Both sexes. Number.	Both sexes. Per cent distribution.	Male.	Female.	FOREIGN-BORN WHITE. Total.	Naturalized. Number.	Naturalized. Per cent.	Having first papers.	Alien.	Citizenship not reported.	FOREIGN-BORN WHITE 21 YEARS OF AGE AND OVER. Total.	Naturalized. Number.	Naturalized. Per cent.
Total	**46,427**	**100.0**	**28,120**	**18,307**	**44,871**	**15,783**	**35.2**	**2,274**	**20,855**	**5,959**	**41,228**	**15,196**	**36.9**
Italy	16,264	35.0	9,167	7,097	16,264	4,012	24.7	597	10,430	1,225	15,203	3,852	25.3
Germany	5,147	11.1	2,876	2,271	5,147	3,116	60.5	388	765	878	5,071	3,093	61.0
France	4,193	9.0	2,243	1,950	4,182	1,781	42.6	169	1,422	810	4,077	1,754	43.0
Mexico	2,487	5.4	1,501	986	2,399	180	7.5	29	1,876	314	1,575	143	9.1
Ireland	2,000	4.3	877	1,123	2,000	949	47.5	50	451	550	1,983	941	47.5
Russia	1,928	4.2	1,170	758	1,928	924	47.9	154	663	187	1,652	822	49.8
England	1,841	4.0	1,139	702	1,819	833	45.8	85	505	396	1,691	785	46.4
Spain	1,293	2.8	1,090	203	1,268	182	14.4	110	886	90	1,146	182	15.9
West Indies [1]	1,225	2.6	967	258	495	107	21.6	12	255	121	404	101	25.0
Canada	1,186	2.6	772	414	1,165	437	37.5	47	329	352	1,062	426	40.1
Central and South America	1,142	2.5	731	411	844	125	14.8	27	584	108	515	82	15.9
Syria	954	2.1	557	397	954	346	36.3	61	442	105	873	332	38.0
Austria	725	1.6	507	218	725	361	49.8	78	189	97	694	350	50.4
Greece	610	1.3	516	94	610	164	26.9	59	336	51	558	157	28.1
Norway	555	1.2	464	91	555	246	44.3	33	218	58	506	235	46.4
Sweden	522	1.1	438	84	522	244	46.7	37	165	76	506	242	47.8
Scotland	447	1.0	318	129	447	235	52.6	26	105	81	420	226	53.8
All other countries	3,908	8.4	2,787	1,121	3,547	1,541	43.4	312	1,234	460	3,292	1,473	44.7

[1] Except possessions of the United States.

TABLE 18.—YEAR OF IMMIGRATION OF THE FOREIGN-BORN POPULATION, FOR THE STATE: 1920.

SEX.	Total foreign born: 1920	YEAR OF IMMIGRATION. 1918-1919	1916-1917	1911-1915	1906-1910	1901-1905	1900 or earlier.	Year not reported.	PER CENT OF TOTAL ARRIVING IN— 1918-1919	1916-1917	1911-1915	1906-1910	1901-1905	1900 or earlier.	Year not reported.
Both sexes	**46,427**	**1,573**	**750**	**2,738**	**4,171**	**4,957**	**19,395**	**12,843**	**3.4**	**1.6**	**5.9**	**9.0**	**10.7**	**41.8**	**27.7**
Male	28,120	992	483	1,724	2,451	2,974	11,937	7,559	3.5	1.7	6.1	8.7	10.6	42.5	26.9
Female	18,307	581	267	1,014	1,720	1,983	7,458	5,284	3.2	1.5	5.5	9.4	10.8	40.7	28.9

TABLE 19.—FOREIGN-BORN WHITE POPULATION UNABLE TO SPEAK ENGLISH, FOR THE STATE: 1920.

SEX.	FOREIGN-BORN WHITE 10 YEARS OF AGE AND OVER: 1920. Total number.	Unable to speak English. Number.	Unable to speak English. Per cent.	FOREIGN-BORN WHITE 21 YEARS OF AGE AND OVER: 1920. Total number.	Unable to speak English. Number.	Unable to speak English. Per cent.
Both sexes	**44,244**	**3,683**	**8.3**	**41,228**	**3,414**	**8.3**
Male	26,477	1,656	6.3	24,848	1,534	6.2
Female	17,767	2,027	11.4	16,380	1,880	11.5

TABLE 20.—SCHOOL ATTENDANCE, BY AGE PERIODS, FOR THE STATE: 1920.

[See also Table 2.]

CLASS OF POPULATION AND SEX.	Total number of persons attending school: 1920	PERSONS 7 TO 13 YEARS OF AGE.			PERSONS 14 AND 15 YEARS OF AGE.			PERSONS 16 AND 17 YEARS OF AGE.			PERSONS 18 TO 20 YEARS OF AGE.			OTHERS ATTENDING SCHOOL.	
		Total number.	Attending school.		Total number.	Attending school.		Total number.	Attending school.		Total number.	Attending school.		Under 7 years of age.	21 years of age and over.
			Number.	Per cent.		Number.	Per cent.		Number.	Per cent.		Number.	Per cent.		
All classes	**356,690**	**308,507**	**234,249**	**75.9**	**81,865**	**53,736**	**65.6**	**76,271**	**28,053**	**36.8**	**107,559**	**11,508**	**10.7**	**25,884**	**3,260**
Male	174,108	155,162	116,661	75.2	40,200	25,408	63.2	36,760	12,304	33.5	50,160	5,171	10.3	12,750	1,814
Female	182,582	153,345	117,588	76.7	41,665	28,328	68.0	39,511	15,749	39.9	57,399	6,337	11.0	13,134	1,446
Native white:															
Native parentage	224,564	171,302	146,771	85.7	44,587	33,254	74.6	41,585	17,895	43.0	57,130	7,741	13.5	16,762	2,141
Male	111,648	86,764	74,061	85.4	22,098	16,154	73.1	20,440	8,155	39.9	27,343	3,637	13.3	8,377	1,264
Female	112,916	84,538	72,710	86.0	22,489	17,100	76.0	21,145	9,740	46.1	29,787	4,104	13.8	8,385	877
Foreign parentage	11,867	10,118	8,409	83.1	2,517	1,509	60.0	2,273	580	25.5	2,962	211	7.1	1,070	88
Male	5,822	4,936	4,088	82.8	1,253	774	61.8	1,135	295	26.0	1,468	124	8.4	484	57
Female	6,045	5,182	4,321	83.4	1,264	735	58.1	1,138	285	25.0	1,494	87	5.8	586	31
Mixed parentage	6,874	4,907	4,451	90.7	1,329	962	72.4	1,420	548	38.6	2,054	236	11.5	597	80
Male	3,429	2,479	2,254	90.9	663	478	72.1	691	249	36.0	958	104	10.9	297	47
Female	3,445	2,428	2,197	90.5	666	484	72.7	729	299	41.0	1,096	132	12.0	300	33
Foreign-born white	1,410	923	702	76.1	429	263	61.3	593	174	29.3	1,375	108	7.9	63	100
Male	723	463	348	75.2	225	135	60.0	293	85	29.0	812	64	7.9	35	56
Female	687	460	354	77.0	204	128	62.7	300	89	29.7	563	44	7.8	28	44
Negro	111,815	120,996	73,821	61.0	32,952	17,732	53.8	30,339	8,841	29.1	43,951	3,204	7.3	7,370	847
Male	52,402	60,381	35,861	59.4	15,936	7,858	49.3	14,170	3,514	24.8	19,541	1,238	6.3	3,544	387
Female	59,413	60,615	37,960	62.6	17,016	9,874	58.0	16,169	5,327	32.9	24,410	1,966	8.1	3,826	460

TABLE 21.—SCHOOL ATTENDANCE, BY SINGLE YEARS FROM 5 TO 20, FOR THE STATE: 1920.

[See also Table 2. Per cent not shown where base is less than 100.]

YEAR OF AGE.	NUMBER AND PER CENT OF TOTAL AT SPECIFIED AGE ATTENDING SCHOOL: 1920															
	All classes.						Native white.						Foreign-born white.		Negro.	
	Both sexes.		Male.		Female.		Native parentage.		Foreign parentage.		Mixed parentage.					
	Number.	Per cent.	Number.	Per cent.	Number.	Per cent.	Number.	Per cent.	Number.	Per cent.	Number.	Per cent.	Number.	Per cent.	Number.	Per cent.
5 years	5,051	11.3	2,415	10.7	2,636	11.9	3,088	12.2	236	17.7	138	19.9	12	.....	1,567	9.0
6 years	20,097	43.7	9,971	42.8	10,126	44.5	13,208	51.5	783	54.2	430	60.8	49	.....	5,615	31.0
7 years	28,901	64.8	14,532	64.6	14,369	65.1	18,992	75.6	1,129	75.2	590	83.5	62	.....	8,113	47.4
8 years	32,810	71.6	16,509	71.2	16,301	72.0	20,928	82.4	1,232	81.2	615	88.4	67	.....	9,954	55.1
9 years	32,002	76.4	16,229	76.2	15,773	76.6	20,354	85.9	1,181	84.5	642	89.8	84	72.4	9,731	61.0
10 years	37,053	79.0	18,778	78.6	18,275	79.4	22,976	89.2	1,295	86.5	665	93.4	117	79.1	11,983	63.9
11 years	32,865	82.0	16,234	81.1	16,631	83.0	20,750	90.1	1,208	88.7	658	94.1	102	79.7	10,133	68.3
12 years	38,373	79.5	18,895	78.1	19,478	81.0	23,188	89.0	1,298	85.0	644	94.2	130	76.9	13,098	66.2
13 years	32,245	78.7	15,484	77.2	16,761	80.2	19,583	88.1	1,066	81.1	637	91.8	140	80.5	10,809	65.4
14 years	30,546	71.0	14,644	68.8	15,902	73.1	18,807	80.2	868	67.5	556	80.9	137	68.8	10,172	58.4
15 years	23,190	59.7	10,764	56.9	12,426	62 4	14,447	68.3	641	52.0	406	63.2	126	54.8	7,560	48.6
16 years	17,353	43.8	7,553	40.0	9,800	47.2	10,888	50.6	381	32.1	338	46.2	108	38.6	5,628	35.4
17 years	10,700	29.2	4,751	26.6	5,949	31.7	7,007	34.9	199	18.3	210	30.5	66	21.1	3,213	22.2
18 years	6,509	17.0	2,817	15.3	3,692	18.6	4,298	20.9	109	10.4	125	17.3	59	13.9	1,914	12.3
19 years	3,340	9.6	1,535	9.2	1,805	9.9	2,248	12.0	64	6.3	68	10.4	31	7.1	927	6.6
20 years	1,659	4.8	819	5.4	840	4.4	1,195	6.7	38	4.2	43	6.3	18	3.5	363	2.5

TABLE 22.—ILLITERACY OF THE POPULATION 10 YEARS OF AGE AND OVER, BY AGE PERIODS, FOR THE STATE: 1920.

[See also Table 4.]

SEX AND AGE PERIOD.	ALL CLASSES: 1920			NATIVE WHITE.									FOREIGN-BORN WHITE.			NEGRO.		
				Native parentage.			Foreign parentage.			Mixed parentage.								
	Total number.	Illiterate.		Total number.	Illiterate.		Total number.	Illiterate.		Total number.	Illiterate.		Total number.	Illiterate.		Total number.	Illiterate.	
		Number.	Per cent.		Number.	Per cent.		Number.	Per cent.		Number.	Per cent.		Number.	Per cent.		Number.	Per cent.
10 years and over	**1,366,066**	**299,092**	**21.9**	**693,683**	**78,818**	**11.4**	**54,398**	**2,297**	**4.2**	**36,117**	**842**	**2.3**	**44,244**	**9,707**	**21.9**	**536,362**	**206,730**	**38.5**
Male	684,958	148,081	21.6	352,112	39,609	11.2	25,696	1,081	4.2	16,844	421	2.5	26,477	4,869	18.4	262,983	101,673	38.7
Female	681,108	151,011	22.2	341,571	39,209	11.5	28,702	1,216	4.2	19,273	421	2.2	17,767	4,838	27.2	273,379	105,057	38.4
21 years and over	**924,184**	**229,980**	**24.9**	**453,319**	**61,049**	**13.5**	**40,945**	**1,094**	**2.7**	**28,525**	**725**	**2.5**	**41,228**	**9,328**	**22.6**	**359,251**	**157,294**	**43.8**
Male	469,669	110,821	23.6	233,307	30,078	12.9	19,062	469	2.5	13,157	354	2.7	24,848	4,670	18.8	178,623	74,927	41.9
Female	454,515	119,159	26.2	220,012	30,971	14.1	21,883	625	2.9	15,368	371	2.4	16,380	4,658	28.4	180,628	82,367	45.6
Both sexes:																		
10 to 14 years	219,227	30,242	13.8	120,505	7,274	6.0	6,986	576	8.2	3,476	51	1.5	818	74	9.0	87,272	22,173	25.4
15 to 24 years	359,592	64,998	18.1	193,141	17,662	9.1	9,850	854	8.7	7,067	117	1.7	4,808	754	15.7	144,447	45,446	31.5
25 to 34 years	271,829	54,153	19.9	142,879	15,605	10.9	7,153	265	3.7	7,626	125	1.6	8,510	1,601	18.8	105,433	36,433	34.6
35 to 44 years	221,598	53,784	24.3	107,067	14,400	13.4	8,721	168	1.9	7,920	141	1.8	9,558	2,182	22.8	88,117	36,787	41.7
45 to 54 years	151,922	44,499	29.3	66,247	11,055	16.7	10,933	157	1.4	5,773	159	2.8	8,323	2,085	25.1	60,460	30,953	51.2
55 to 64 years	78,130	26,083	33.4	35,514	7,190	20.2	7,427	148	2.0	2,671	151	5.7	5,692	1,571	27.6	26,718	16,965	63.5
65 years and over	59,443	24,162	40.6	26,315	5,566	21.2	3,273	135	4.1	1,541	98	6.4	6,439	1,408	21.9	21,801	16,901	77.5
Male:																		
10 to 14 years	109,458	16,486	15.1	60,620	3,954	6.5	3,443	279	8.1	1,720	25	1.5	402	40	10.0	43,183	12,134	28.1
15 to 24 years	171,879	33,925	19.7	94,110	9,192	9.8	4,877	427	8.8	3,366	73	2.2	2,873	387	13.5	66,500	23,757	35.7
25 to 34 years	132,199	25,449	19.3	71,124	7,638	10.7	3,507	117	3.3	3,465	72	2.1	5,362	770	14.4	48,593	16,782	34.5
35 to 44 years	113,819	25,290	22.2	56,212	7,042	12.5	4,134	79	1.9	3,608	62	1.7	5,851	1,084	18.5	43,847	16,952	38.7
45 to 54 years	83,835	22,179	26.5	36,352	5,516	15.2	5,098	66	1.3	2,790	75	2.7	5,253	1,072	20.4	34,191	15,380	45.0
55 to 64 years	41,639	12,804	30.8	19,030	3,575	18.8	3,299	57	1.7	1,252	75	6.0	3,441	809	23.5	14,533	8,250	56.8
65 years and over	29,384	11,379	38.7	13,199	2,659	20.1	1,321	56	4.2	625	39	6.2	3,231	690	21.4	10,957	7,900	72.1
Female:																		
10 to 14 years	109,769	13,756	12.5	59,885	3,320	5.5	3,543	291	8.2	1,756	26	1.5	416	34	8.2	44,089	10,039	22.8
15 to 24 years	187,713	31,073	16.6	99,031	8,470	8.6	4,973	427	8.6	3,701	44	1.2	1,935	367	19.0	77,947	21,689	27.8
25 to 34 years	139,630	28,704	20.6	71,755	7,967	11.1	3,646	148	4.1	4,161	53	1.3	3,148	831	26.4	56,840	19,651	34.6
35 to 44 years	107,779	28,494	26.4	50,855	7,358	14.5	4,587	89	1.9	4,312	79	1.8	3,707	1,098	29.6	44,270	19,835	44.8
45 to 54 years	68,087	22,320	32.8	29,895	5,539	18.5	5,835	91	1.6	2,983	84	2.8	3,070	1,013	33.0	26,269	15,573	59.3
55 to 64 years	36,491	13,279	36.4	16,484	3,615	21.9	4,128	91	2.2	1,419	76	5.4	2,251	762	33.9	12,185	8,715	71.5
65 years and over	30,059	12,783	42.5	13,116	2,907	22.2	1,952	79	4.0	916	59	6.4	3,208	718	22.4	10,844	9,001	83.0

TABLE 23.—COUNTRY OF ORIGIN AND MOTHER TONGUE OF THE FOREIGN WHITE STOCK, FOR THE STATE: 1920.

[Figures for country of origin relate to countries as constituted prior to the World War.]

COUNTRY OF ORIGIN.	Total foreign white stock: 1920	Foreign-born white—Birthplace of father.	NATIVE WHITE OF FOREIGN OR MIXED PARENTAGE.			
			Total.	Both parents foreign.	Father foreign.	Mother foreign.
Total	**154,887**	**44,871**	**110,016**	**67,016**	**33,929**	**9,071**
Northwestern Europe:						
England	6,818	1,830	4,988	1,053	2,938	997
Scotland	1,783	533	1,250	332	711	207
Wales	259	77	182	73	91	18
Ireland	14,104	2,194	11,910	6,643	3,412	1,855
Norway	964	550	414	137	246	31
Sweden	1,297	535	762	225	485	52
Denmark	839	337	502	132	335	35
Netherlands	586	234	352	101	208	43
Belgium	967	345	622	221	307	94
Luxemburg	16	8	8	5	3	.....
Switzerland	1,225	371	854	199	543	112
France	16,524	3,896	12,628	5,095	6,321	1,212
Central and Eastern Europe:						
Germany	30,699	5,757	24,942	14,324	8,231	2,387
Austria	3,221	1,341	1,880	936	838	106
Hungary	849	397	452	362	78	12
Russia	4,207	2,179	2,118	1,644	409	65
Finland	220	151	69	38	27	4
Rumania	128	80	48	31	16	1
Bulgaria, Serbia, and Montenegro	147	104	43	24	18	1
Turkey in Europe	36	31	5	5	.....	.....
Southern Europe:						
Greece	813	603	210	96	108	6
Italy	46,403	16,318	30,085	24,458	4,944	683
Spain	3,127	1,406	1,721	446	1,148	127
Portugal	225	104	121	25	89	7
Europe, not specified	369	78	291	166	93	32
Asia:						
Turkey in Asia	2,175	1,065	1,110	917	166	27
All other countries	100	34	66	18	36	12
America:						
Canada—French	424	127	297	81	169	47
Canada—Other	2,571	750	1,821	346	1,101	374
Newfoundland	33	12	21	1	16	4
West Indies [1]	1,018	418	600	109	314	177
Mexico	3,139	2,247	892	389	291	212
Central and South America	896	671	225	26	120	79
All other	277	88	189	20	117	52
Of mixed foreign parentage	8,338	.....	8,338	8,338	.....	.....

MOTHER TONGUE.	Total foreign white stock: 1920	Foreign-born white.	NATIVE WHITE OF FOREIGN OR MIXED PARENTAGE.			
			Total.	Both parents foreign.	Father foreign.	Mother foreign.
Total	**154,887**	**44,871**	**110,016**	**67,016**	**33,929**	**9,071**
English and Celtic	28,406	5,906	22,500	10,107	8,767	3,626
Germanic:						
German	32,203	6,123	26,080	15,163	8,522	2,395
Dutch and Frisian	750	293	457	156	252	49
Flemish	544	186	358	135	171	52
Scandinavian:						
Swedish	1,266	527	739	235	453	51
Norwegian	953	547	406	133	244	29
Danish	808	321	487	128	323	36
Latin and Greek:						
Italian	46,394	16,291	30,103	24,475	4,948	680
French	18,950	4,425	14,525	5,923	7,142	1,460
Spanish	7,603	4,557	3,046	938	1,646	462
Portuguese	224	107	117	22	86	9
Rumanian	92	60	32	19	13	.....
Greek	849	628	221	102	113	6
Slavic and Lettic:						
Polish	605	272	333	214	104	15
Czech	689	303	386	267	91	28
Slovak	337	143	194	101	85	8
Russian [2]	2,242	1,103	1,139	873	225	41
Ruthenian	1	1	.....	.....	.....	.....
Slovenian	694	298	396	185	207	4
Serbo-Croatian	188	109	79	62	16	1
Bulgarian	53	47	6	5	1	.....
Slavic, not specified	.....	.....	.....	.....	.....	.....
Lithuanian and Lettish	45	28	17	9	6	2
Unclassified:						
Yiddish and Hebrew	1,840	910	930	746	156	28
Magyar	638	292	346	290	44	12
Finnish	187	135	52	28	20	4
Armenian	39	26	13	9	4	.....
Syrian and Arabic	2,096	1,025	1,071	883	164	24
Turkish	60	33	27	21	5	1
Albanian	2	2	.....	.....	.....	.....
All other	6	5	1	.....	1	.....
Unknown	421	168	253	85	120	48
Of mixed mother tongue	5,702	.....	5,702	5,702	.....	.....

[1] Except possessions of the United States.

[2] Probably includes a considerable proportion of Hebrews erroneously reported as of Russian mother tongue.

TABLE 24.—OWNERSHIP OF HOMES, FOR PARISHES AND PLACES HAVING 10,000 INHABITANTS OR MORE: 1920.

PARISH OR CITY.	Total homes.	Rented.	OWNED.				Tenure unknown.
			Total.	Free.	Encumbered.	Unknown.	
The state	**389,913**	**248,802**	**126,410**	**94,420**	**24,515**	**7,475**	**14,701**
PARISHES.							
Acadia	7,056	3,663	3,249	2,607	595	47	144
Allen	4,131	2,731	1,280	949	281	50	120
Ascension	4,920	2,616	2,158	1,818	281	59	146
Assumption	3,960	2,357	1,391	966	66	359	212
Avoyelles	7,167	4,086	2,943	1,885	419	639	138
Beauregard	4,444	2,866	1,493	1,181	297	15	85
Bienville	4,252	1,831	2,143	1,884	203	56	278
Bossier	5,321	3,819	1,347	993	202	152	155
Caddo	19,763	13,058	5,835	4,128	1,457	250	870
Calcasieu	7,101	3,495	3,458	2,720	695	43	148
Caldwell	1,990	1,069	884	759	102	23	37
Cameron	778	353	386	336	50	.....	39
Catahoula	2,381	1,655	674	428	111	135	52
Claiborne	5,330	3,105	2,023	1,704	265	54	202
Concordia	3,331	2,808	406	301	82	23	117
De Soto	6,478	3,862	2,409	1,840	417	152	207
East Baton Rouge	10,093	6,345	3,303	1,921	1,132	250	445
East Carroll	3,223	2,763	413	287	118	8	47
East Feliciana	3,332	2,261	930	717	185	28	141
Evangeline	4,844	3,016	1,747	1,357	375	15	81
Franklin	5,306	3,946	1,222	635	510	77	138
Grant	3,086	1,730	1,210	951	117	142	146
Iberia	5,542	3,204	2,178	1,840	277	61	160
Iberville	6,570	4,378	1,804	1,459	144	201	388
Jackson	2,905	1,366	1,462	1,208	208	46	77
PARISHES—con.							
Jefferson	4,943	3,056	1,676	1,351	301	24	211
Jefferson Davis	4,088	2,043	1,963	1,429	486	48	82
La Salle	2,044	1,171	811	713	45	53	62
Lafayette	6,044	3,265	2,682	2,176	471	35	97
Lafourche	6,086	3,837	2,072	1,524	199	349	177
Lincoln	3,442	1,632	1,762	1,429	321	12	48
Livingston	2,376	890	1,367	1,220	115	32	119
Madison	2,741	1,823	211	102	76	33	707
Morehouse	4,547	3,340	914	685	191	38	293
Natchitoches	8,305	5,158	2,551	2,020	363	168	596
Orleans	85,188	63,373	19,003	12,446	5,352	1,205	2,812
Ouachita	7,225	4,814	2,182	1,262	800	120	229
Plaquemines	2,131	1,209	804	717	82	5	118
Pointe Coupee	5,499	4,459	856	634	150	72	184
Rapides	12,622	7,742	4,243	2,707	1,022	514	637
Red River	3,235	2,126	851	740	109	2	258
Richland	4,671	3,523	997	715	275	7	151
Sabine	4,146	1,853	2,105	1,166	437	502	188
St. Bernard	1,071	657	353	276	70	7	61
St. Charles	1,964	1,186	736	666	49	21	42
St. Helena	1,674	905	760	637	120	3	9
St. James	4,652	3,086	1,354	1,230	106	18	212
St. John the Baptist	2,607	1,546	896	774	108	14	165
St. Landry	10,061	6,574	3,303	2,574	689	40	184
St. Martin	4,221	2,373	1,710	1,480	181	49	138

TABLE 24.—OWNERSHIP OF HOMES, FOR PARISHES AND PLACES HAVING 10,000 INHABITANTS OR MORE: 1920—Con.

PARISH OR CITY.	Total homes.	Rented.	OWNED.				Tenure unknown.
			Total.	Free.	Encumbered.	Unknown.	
PARISHES—con.							
St. Mary	6,870	4,267	2,302	2,055	178	69	301
St. Tammany	4,616	2,120	2,319	2,101	197	21	177
Tangipahoa	6,725	3,339	3,131	2,364	679	88	255
Tensas	3,429	2,999	317	196	39	82	113
Terrebonne	5,636	3,500	2,034	1,728	270	36	102
Union	3,965	1,607	2,259	1,871	344	44	99
Vermilion	5,029	2,285	2,680	2,090	523	67	64
Vernon	4,403	2,506	1,870	1,448	149	73	227
Washington	4,083	2,735	2,114	1,357	470	287	134
Webster	4,792	2,740	1,886	1,520	280	86	166
West Baton Rouge	2,723	1,848	446	186	58	202	429
West Carroll	1,872	1,203	652	311	302	39	17
West Feliciana	2,627	2,199	376	278	78	20	52
Winn	3,356	1,430	1,714	1,368	241	105	212
CITIES.							
Alexandria	4,090	2,583	1,415	852	533	30	92
Baton Rouge	5,015	3,335	1,486	824	475	187	194
CITIES—con.							
Lake Charles	2,817	1,406	1,368	974	376	18	43
Monroe	3,252	2,301	856	383	382	91	95
New Orleans	85,188	63,373	19,003	12,446	5,352	1,205	2,812
Ward 1	2,902	2,371	395	281	82	32	136
Ward 2	3,843	3,397	298	170	80	48	148
Ward 3	8,583	6,456	1,586	973	569	44	541
Ward 4	4,130	3,280	749	451	252	46	101
Ward 5	6,413	5,313	925	555	258	112	175
Ward 6	3,830	2,861	866	565	146	155	103
Ward 7	7,954	5,747	1,950	1,373	540	37	248
Ward 8	3,710	2,560	1,068	655	399	14	91
Ward 9	5,936	4,035	1,674	1,021	314	339	227
Ward 10	5,562	4,551	791	595	160	36	220
Ward 11	7,147	5,708	1,079	830	210	39	360
Ward 12	6,249	4,763	1,451	960	430	61	35
Ward 13	5,183	3,798	1,277	838	406	33	108
Ward 14	4,339	2,339	1,943	1,257	630	56	57
Ward 15	3,870	2,696	1,039	726	221	92	135
Ward 16	2,571	1,645	841	594	221	26	85
Ward 17	2,957	1,853	1,062	602	425	35	42
Shreveport	10,618	7,048	3,339	2,235	1,027	77	231

TABLE 25.—TOTAL MALES AND FEMALES 10 YEARS OF AGE AND OVER ENGAGED IN EACH SELECTED OCCUPATION, CLASSIFIED BY COLOR OR RACE, NATIVITY, AND PARENTAGE, AND AGE PERIODS, FOR THE STATE: 1920.

[Population 10 years of age and over—Total, 1,366,066; males, 684,958; females, 681,108. Persons gainfully occupied—Total, 681,233; males, 528,507; females, 152,726. Per cent of persons 10 years of age and over gainfully occupied—Total, 49.9; males, 77.2; females, 22.4.]

SEX AND OCCUPATION.	Total.	COLOR OR RACE, NATIVITY, AND PARENTAGE.					AGE PERIODS.					
		Native white.		Foreign-born white.	Negro.	Ind., Chi., Jap., and all other.	10 to 17 years.	18 and 19 years.	20 to 24 years.	25 to 44 years (includes age unknown).	45 to 64 years.	65 years and over.
		Native parentage.	Foreign or mixed parentage.									
MALES	**528,507**	**260,434**	**33,416**	**23,801**	**210,162**	**694**	**44,474**	**27,973**	**74,204**	[1] **241,132**	**119,809**	**20,915**
Agriculture, forestry, and animal husbandry	**238,325**	**111,092**	**3,702**	**4,203**	**119,110**	**218**	**28,669**	**12,965**	**29,970**	**95,285**	**58,361**	**13,075**
Dairy farm laborers	405	172	38	25	170	.....	87	40	80	131	54	13
Dairy farmers	396	220	71	73	32	.....	.....	7	26	200	146	17
Farm foremen, general farms	2,090	1,769	78	28	214	1	.....	22	149	988	800	131
Farm laborers (home farm)	30,110	12,579	428	96	16,993	14	19,138	3,062	4,138	2,365	343	164
Farm laborers (turpentine farm)	1,213	42	1	.....	1,170	.....	98	54	148	626	277	10
Farm laborers (working out)	62,497	22,450	711	707	38,515	114	8,302	6,989	12,382	21,723	10,681	2,420
Farmers, general farms	125,545	65,339	1,507	1,904	56,773	22	.....	1,139	11,029	61,864	42,120	9,393
Fishermen and oystermen	2,329	1,751	144	215	167	52	193	125	316	1,043	539	113
Garden laborers	1,541	548	271	193	524	5	351	149	179	328	325	209
Gardeners	2,209	999	227	687	296	.....	.....	7	95	844	960	303
Lumbermen, raftsmen, and woodchoppers:												
Teamsters and haulers	690	452	6	2	230	.....	29	22	110	427	95	7
Other lumbermen, raftsmen, and woodchoppers	7,235	3,589	65	66	3,506	9	325	379	1,152	3,886	1,345	148
All other occupations	2,065	1,182	155	207	520	1	146	70	166	860	676	147
Extraction of minerals	**7,581**	**6,128**	**213**	**223**	**1,015**	**2**	**192**	**469**	**1,621**	**4,429**	**814**	**56**
Foremen and overseers	337	305	21	7	4	.....	.....	1	32	248	52	4
Oil and gas well operatives	6,165	5,113	138	102	810	2	168	432	1,451	3,524	548	42
Operators, officials, and managers	549	489	38	22	.....	.....	.....	7	33	376	120	4
All other occupations	530	221	16	92	201	.....	24	29	105	281	85	6
Manufacturing and mechanical industries	**124,707**	**59,607**	**10,863**	**6,519**	**47,655**	**63**	**6,741**	**7,001**	**19,908**	**62,787**	**25,379**	**2,891**
Apprentices to building and hand trades	832	621	95	12	104	.....	624	118	68	21	1	.....
Apprentices, other	670	518	93	12	47	.....	502	116	40	11	1	.....
Bakers	1,310	641	282	153	233	1	38	89	246	646	272	19
Blacksmiths	2,593	1,591	267	148	587	.....	.....	51	216	1,350	855	121
Boiler makers	1,773	1,349	291	72	61	.....	.....	98	424	1,033	210	8
Brick and stone masons	1,167	344	56	45	722	.....	.....	28	111	591	387	50
Builders and building contractors	873	593	179	70	31	.....	.....	1	26	440	363	43
Carpenters	12,815	8,212	1,244	513	2,843	3	88	299	1,183	6,437	4,228	580
Compositors, linotypers, and typesetters	807	568	157	30	52	.....	19	48	121	421	170	28
Coopers	732	215	98	22	397	.....	12	31	97	293	269	30
Cranemen, derrickmen, hoistmen, etc	324	250	45	11	18	.....	7	15	75	193	33	1
Electricians	1,581	1,236	261	56	28	.....	.....	90	389	927	170	5
Engineers (stationary)	4,551	3,450	472	356	272	1	29	106	523	2,703	1,104	86
Filers (metal)	438	383	31	12	12	.....	3	5	42	276	103	9
Firemen (except locomotive and fire department)	2,908	1,043	121	593	1,148	3	33	87	470	1,716	560	33
Foremen and overseers (manufacturing)	2,116	1,559	339	103	113	2	.....	15	144	1,277	644	36
Jewelers, watchmakers, goldsmiths, and silversmiths	356	189	76	50	40	1	.....	14	45	186	91	20

[1] Includes 2,213 males of unknown age.

TABLE 25.—TOTAL MALES AND FEMALES 10 YEARS OF AGE AND OVER ENGAGED IN EACH SELECTED OCCUPATION, CLASSIFIED BY COLOR OR RACE, NATIVITY, AND PARENTAGE, AND AGE PERIODS, FOR THE STATE: 1920—Con.

SEX AND OCCUPATION.	Total.	COLOR OR RACE, NATIVITY, AND PARENTAGE.					AGE PERIODS.					
		Native white.		Foreign-born white.	Negro.	Ind., Chi., Jap., and all other.	10 to 17 years.	18 and 19 years.	20 to 24 years.	25 to 44 years (includes age unknown).	45 to 64 years.	65 years and over.
		Native parentage.	Foreign or mixed parentage.									
MALES—Continued.												
Manufacturing and mechanical industries—Con.												
Laborers (not otherwise specified):												
Brick, tile, and terra cotta factories	417	37	8	6	366	.....	36	28	66	189	87	11
Building, general, and not specified laborers	10,093	2,453	513	405	6,708	14	658	626	1,428	4,543	2,374	464
Chemical and allied industries	739	114	26	23	576	.....	56	65	146	337	129	6
Cotton mills	451	191	51	25	184	.....	57	46	77	179	79	13
Food industries—												
Sugar factories and refineries	1,827	691	106	79	949	2	168	164	352	771	347	25
Other food industries	1,955	655	129	48	1,110	13	186	147	393	899	304	26
Helpers in building and hand trades	1,015	408	77	19	511	.....	142	91	155	412	191	24
Iron and steel industries—												
Ship and boat building	1,710	644	167	91	808	.....	172	153	362	755	252	16
Other iron and steel industries	1,228	419	85	34	689	1	90	95	217	606	208	12
Liquor and beverage industries	465	197	55	40	173	.....	59	36	67	217	80	6
Lumber and furniture industries—												
Saw and planing mills [1]	24,416	7,140	258	474	16,537	7	1,510	1,724	4,877	12,611	3,414	280
Other lumber and furniture industries	972	255	46	28	643	.....	116	89	185	418	153	11
Petroleum refineries	2,279	616	64	43	1,556	.....	91	148	504	1,208	315	13
Turpentine distilleries	564	38	1	1	524	.....	35	24	65	283	142	15
Other industries	5,661	1,546	360	188	3,566	1	630	452	993	2,503	988	95
Machinists	3,928	2,863	587	223	255	.....	.....	258	883	2,167	567	53
Managers and superintendents (manufacturing)	2,080	1,592	362	116	7	3	.....	16	122	1,278	625	39
Manufacturers	1,266	795	263	199	9	.....	.....	8	46	636	523	53
Mechanics (not otherwise specified)	3,280	2,440	359	141	340	.....	.....	266	886	1,705	371	52
Millwrights	537	452	46	13	26	.....	.....	5	32	338	145	17
Officials (manufacturing)	375	241	95	38	1	.....	.....	2	22	202	132	17
Oilers of machinery	947	568	63	229	87	.....	48	114	288	412	82	3
Painters, glaziers, and varnishers (building)	2,342	1,412	341	106	483	.....	20	55	261	1,294	634	78
Plasterers and cement finishers	472	77	21	14	360	.....	.....	15	40	288	117	12
Plumbers and gas and steam fitters	1,686	1,222	206	64	104	.....	.....	69	327	1,052	227	11
Sawyers	1,107	741	43	23	299	1	.....	30	118	761	185	13
Semiskilled operatives (not otherwise specified):												
Food industries—												
Sugar factories and refineries	438	272	66	32	67	1	18	19	46	207	135	13
Other food industries	998	492	165	108	230	3	196	74	153	405	159	11
Iron and steel industries—												
Car and railroad shops	666	408	89	18	91	.....	19	24	120	388	108	7
Ship and boat building	1,397	816	207	117	257	.....	144	131	349	617	139	17
Other iron and steel industries	1,136	755	191	54	135	1	99	124	275	489	136	13
Lumber and furniture industries—												
Saw and planing mills [1]	2,278	1,329	86	34	828	1	131	132	408	1,192	385	30
Other lumber and furniture industries	537	265	75	46	149	2	57	39	68	245	111	17
Suit, coat, cloak, and overall factories	578	75	13	13	477	.....	57	53	135	311	21	1
Textile industries	476	298	70	21	87	.....	108	59	74	164	63	8
Other industries	3,679	1,961	541	228	948	1	395	241	516	1,647	754	126
Shoemakers and cobblers (not in factory)	889	138	93	458	200	.....	40	35	77	335	306	96
Tailors	623	143	81	225	174	.....	1	12	82	376	131	21
Tinsmiths and sheet metal workers	587	367	137	41	42	.....	.....	25	108	304	128	22
All other occupations	2,767	1,659	520	196	391	1	47	96	356	1,522	671	75
Transportation	48,874	20,357	3,923	2,957	21,610	27	1,880	2,555	8,311	26,061	9,256	811
Brakemen	893	443	40	6	404	.....	.....	8	158	601	123	3
Captains, masters, mates, and pilots	1,349	775	181	353	39	1	.....	18	149	776	364	42
Chauffeurs	3,323	1,377	313	74	1,558	1	234	390	962	1,577	154	6
Conductors (steam railroad)	630	533	76	20	1	.....	.....	4	41	373	206	6
Conductors (street railroad)	829	613	203	13	.....	.....	1	18	173	500	131	6
Draymen, teamsters, and expressmen [2]	5,565	2,255	360	108	2,838	4	360	332	875	2,763	1,118	127
Foremen and overseers (steam railroad)	1,160	835	102	46	177	.....	.....	9	68	695	361	27
Foremen and overseers (other transportation industries)	434	305	84	22	23	.....	.....	5	43	234	139	13
Inspectors (steam railroad)	369	299	55	9	6	.....	1	2	27	248	89	2
Laborers:												
Garage	493	221	24	5	243	.....	92	77	141	151	29	3
Road and street building and repairing	1,729	440	82	42	1,165	.....	93	100	287	785	391	73
Steam railroad	10,199	1,596	222	292	8,088	1	452	690	2,018	5,244	1,688	107
Other transportation industries	2,833	876	253	82	1,619	3	108	123	469	1,451	627	55
Locomotive engineers	1,326	1,093	189	27	17	.....	.....	.....	46	865	393	22
Locomotive firemen	1,055	624	66	11	354	.....	.....	43	190	726	94	2
Longshoremen and stevedores	4,390	972	389	166	2,862	1	62	123	461	2,481	1,181	82
Mail carriers	737	490	66	7	174	.....	17	26	103	383	171	37
Motormen (street railroad)	841	535	261	44	1	.....	1	11	80	574	169	6
Officials and superintendents (steam railroad)	363	305	50	8	.....	.....	.....	3	17	223	116	4
Sailors and deck hands	3,964	1,250	140	1,377	1,181	16	143	320	1,013	1,923	513	52
Switchmen and flagmen (steam railroad)	1,328	997	216	28	87	.....	2	25	157	818	284	42
Telegraph operators	925	775	109	34	7	.....	39	65	259	443	111	8
All other occupations	4,139	2,748	442	183	766	.....	285	163	574	2,227	804	86

[1] Includes box factories (wood).
[2] Teamsters in agriculture, forestry, and the extraction of minerals are classified with the other workers in those industries, respectively; and drivers for bakeries and laundries are classified with deliverymen in trade.

TABLE 25.—TOTAL MALES AND FEMALES 10 YEARS OF AGE AND OVER ENGAGED IN EACH SELECTED OCCUPATION, CLASSIFIED BY COLOR OR RACE, NATIVITY, AND PARENTAGE, AND AGE PERIODS, FOR THE STATE: 1920—Con.

SEX AND OCCUPATION.	Total.	COLOR OR RACE, NATIVITY, AND PARENTAGE.					AGE PERIODS.					
		Native white.		Foreign-born white.	Negro.	Ind., Chi., Jap., and all other.	10 to 17 years.	18 and 19 years.	20 to 24 years.	25 to 44 years (includes age unknown).	45 to 64 years.	65 years and over.
		Native parentage.	Foreign or mixed parentage.									
MALES—Continued.												
Trade	**46,116**	**27,194**	**6,714**	**5,809**	**6,336**	**63**	**2,238**	**1,711**	**5,526**	**23,312**	**11,725**	**1,604**
Bankers, brokers, and money lenders:												
Bankers and bank officials	761	652	86	23	.....	.....	.....	.....	73	441	224	23
Commercial brokers and commission men	708	514	142	52	.....	.....	.....	1	41	390	247	29
Other brokers and money lenders	751	602	96	52	1	.....	.....	.....	67	420	229	35
Clerks in stores [1]	3,922	2,952	596	240	129	5	570	416	876	1,549	446	65
Commercial travelers	2,020	1,547	333	131	9	.....	.....	28	199	1,195	555	43
Deliverymen	2,104	711	181	63	1,149	.....	256	197	385	983	264	19
Inspectors, gaugers, and samplers	421	283	76	16	46	.....	.....	14	59	210	130	8
Insurance agents	1,501	1,042	250	75	134	.....	.....	12	120	839	463	67
Laborers (coal yards, elevators, and stockyards)	471	138	39	6	288	.....	28	29	72	215	120	7
Laborers (lumberyards)	712	141	21	13	537	.....	44	38	112	347	153	18
Laborers (warehouses)	1,180	243	83	19	835	.....	49	49	186	629	247	20
Laborers, porters, and helpers in stores	2,754	612	182	85	1,874	1	428	220	406	1,217	423	60
Newsboys	364	254	59	6	45	.....	214	21	31	60	34	4
Proprietors, officials, and managers (not otherwise specified)	400	291	78	30	1	.....	.....	3	20	249	113	15
Real estate agents and officials	911	641	190	63	17	.....	.....	6	37	411	379	78
Retail dealers [2]	16,277	8,789	2,490	4,072	883	43	74	145	1,012	8,686	5,517	843
Sales agents	381	293	64	24	.....	.....	.....	9	36	213	105	18
Salesmen (stores)	8,382	6,307	1,280	610	172	13	526	478	1,621	4,156	1,434	167
Wholesale dealers, importers, and exporters	831	455	220	154	1	1	.....	5	37	452	293	44
All other occupations	1,265	727	248	75	215	.....	49	40	136	650	349	41
Public service (not elsewhere classified)	**10,033**	**5,709**	**1,851**	**531**	**1,933**	**9**	**148**	**562**	**1,367**	**4,198**	**3,088**	**670**
Detectives, marshals, probation officers, etc	329	254	61	9	5	.....	.....	3	13	152	133	28
Firemen (fire department)	570	354	201	14	1	.....	.....	15	60	340	146	9
Guards, watchmen, and doorkeepers	2,045	1,142	432	211	259	1	3	20	61	564	1,049	348
Laborers (public service)	2,443	640	252	49	1,501	1	92	122	366	1,141	627	95
Officials and inspectors (city and county)	696	499	178	19	.....	.....	.....	.....	34	319	291	52
Policemen	648	433	182	27	6	.....	.....	2	29	342	242	33
Postmasters	297	257	29	4	7	.....	.....	3	16	141	108	29
Sheriffs	298	232	59	4	3	.....	.....	4	17	116	142	19
Soldiers, sailors, and marines [3]	1,758	1,254	255	127	115	7	37	386	687	603	38	7
United States officials (except postmasters)	481	330	98	50	3	.....	.....	.....	41	271	141	23
All other occupations	468	314	104	17	33	.....	16	7	43	209	171	22
Professional service	**12,297**	**8,185**	**1,360**	**992**	**1,757**	**3**	**116**	**162**	**1,113**	**6,537**	**3,764**	**605**
Civil engineers and surveyors	635	507	86	41	1	.....	.....	.....	74	394	140	27
Clergymen	1,959	630	79	257	993	.....	.....	.....	32	792	971	164
Dentists	596	476	70	17	32	1	.....	.....	60	406	118	12
Lawyers, judges, and justices	1,189	984	173	24	8	.....	.....	.....	43	657	397	92
Mechanical engineers	541	368	97	74	2	.....	.....	.....	76	323	127	15
Musicians and teachers of music	534	193	66	94	181	.....	7	17	74	297	125	14
Physicians and surgeons	1,910	1,544	208	64	94	.....	.....	.....	45	1,065	698	102
Showmen	379	265	55	31	28	.....	20	22	73	188	71	5
Teachers (school)	1,302	925	69	48	260	.....	6	30	231	759	231	36
All other occupations	3,252	2,293	457	342	158	2	83	84	405	1,656	886	138
Domestic and personal service	**18,943**	**5,807**	**1,343**	**1,848**	**9,639**	**306**	**1,500**	**967**	**2,417**	**9,068**	**4,231**	**760**
Barbers, hairdressers, and manicurists	2,420	1,196	298	258	668	.....	37	58	278	1,478	539	30
Hotel keepers and managers	379	242	55	27	54	1	.....	.....	7	175	178	19
Housekeepers and stewards	507	153	37	143	172	2	.....	10	90	295	97	15
Hunters, trappers, and guides	1,179	813	49	18	229	70	67	70	144	541	308	49
Janitors and sextons	577	146	39	25	367	.....	34	7	27	213	228	68
Laborers (domestic and professional service)	719	201	41	27	450	.....	72	28	72	303	188	56
Porters (steam railroad)	630	17	2	3	607	1	13	16	63	429	106	3
Porters (except steam railroad and in stores)	1,691	80	21	12	1,576	2	153	171	305	752	271	39
Restaurant, café, and lunch room keepers	939	406	133	227	150	23	.....	9	50	523	324	33
Servants	4,767	837	162	410	3,324	34	745	286	566	1,885	984	301
Waiters	1,994	662	166	428	721	17	138	193	471	993	182	17
All other occupations	3,141	1,054	340	270	1,321	156	241	119	344	1,481	826	130
Clerical occupations	**21,631**	**16,355**	**3,447**	**719**	**1,107**	**3**	**2,990**	**1,581**	**3,971**	**9,455**	**3,191**	**443**
Accountants and auditors	891	677	163	51	.....	.....	.....	10	109	567	192	13
Agents	1,345	1,081	200	56	8	.....	18	17	116	840	318	36
Bookkeepers and cashiers	4,091	3,284	624	153	28	2	113	217	856	2,133	655	117
Canvassers	195	132	41	6	16	.....	8	6	16	89	67	9
Clerks (except clerks in stores)	11,036	8,911	1,989	376	359	1	1,033	1,054	2,475	5,163	1,692	219
Collectors	561	383	112	25	41	.....	35	29	42	240	178	37
Messenger, bundle, and office boys [4]	1,983	1,150	169	21	643	.....	1,685	111	59	78	42	8
Stenographers and typists	929	737	149	31	12	.....	98	137	298	345	47	4
FEMALES	**152,726**	**44,147**	**8,505**	**2,758**	**97,267**	**49**	**20,050**	**11,830**	**26,851**	[5] **63,754**	**25,978**	**4,263**
Agriculture, forestry, and animal husbandry	**52,611**	**7,167**	**222**	**204**	**44,999**	**19**	**11,348**	**3,619**	**7,143**	**19,086**	**9,765**	**1,650**
Farm laborers (home farm)	25,553	2,928	69	63	22,487	6	9,199	2,021	3,561	7,829	2,671	272
Farm laborers (working out)	17,805	1,183	36	38	16,540	8	2,073	1,564	3,192	7,405	3,135	436
Farmers, general farms	8,476	2,807	55	35	5,576	3	.....	.....	325	3,563	3,720	868
Garden, greenhouse, orchard, and nursery laborers	282	42	18	35	187	.....	40	18	26	124	59	15
All other occupations	495	207	44	33	209	2	36	16	39	165	180	59
Extraction of minerals (all occupations)	**88**	**18**	.....	.....	**70**	.....	**14**	**12**	**19**	**33**	**10**	.....

[1] Many of the "Clerks in stores" probably are "Salesmen."
[2] Includes, also, managers and superintendents of retail stores.
[3] Includes only those resident in continental United States at the date of the enumeration.
[4] Except telegraph messengers.
[5] Includes 572 females of unknown age.

TABLE 25.—TOTAL MALES AND FEMALES 10 YEARS OF AGE AND OVER ENGAGED IN EACH SELECTED OCCUPATION, CLASSIFIED BY COLOR OR RACE, NATIVITY, AND PARENTAGE, AND AGE PERIODS, FOR THE STATE: 1920—Con.

SEX AND OCCUPATION.	Total.	COLOR OR RACE, NATIVITY, AND PARENTAGE.					AGE PERIODS.					
		Native white.		Foreign-born white.	Negro.	Ind., Chi., Jap., and all other.	10 to 17 years.	18 and 19 years.	20 to 24 years.	25 to 44 years (includes age unknown).	45 to 64 years.[1]	65 years and over.
		Native parentage.	Foreign or mixed parentage.									
FEMALES—Continued.												
Manufacturing and mechanical industries	14,437	6,924	2,082	393	5,032	6	1,944	1,261	2,322	6,047	2,520	343
Dressmakers and seamstresses (not in factory)	4,948	1,967	611	148	2,222	.....	27	118	508	2,661	1,405	229
Laborers (not otherwise specified):												
Building, general, and not specified laborers	546	56	18	11	461	.....	51	45	86	217	118	29
Saw and planing mills[1]	370	155	9	3	203	.....	51	34	84	151	38	12
Textile industries	310	128	42	10	130	.....	76	29	41	109	49	6
Other industries	1,074	426	109	10	529	.....	241	143	216	363	103	8
Milliners and millinery dealers	421	312	84	16	9	.....	26	21	54	235	73	12
Semiskilled operatives (not otherwise specified):												
Cigar and tobacco factories	1,319	855	228	26	210	.....	376	196	279	408	58	2
Clothing industries—												
Suit, coat, cloak, and overall factories	418	131	61	7	219	.....	61	46	71	156	78	6
Other clothing industries	642	338	143	36	125	.....	73	51	98	277	138	5
Food industries—												
Candy factories	292	208	60	7	17	.....	93	62	62	63	12	.....
Other food industries	688	387	103	16	182	.....	139	96	163	215	72	3
Textile industries—												
Cotton mills	575	371	115	20	68	1	132	82	91	216	50	4
Other textile industries	619	353	135	8	123	.....	172	92	124	170	57	4
Other industries	1,583	882	233	38	425	5	338	197	361	534	138	15
All other occupations	632	355	131	37	109	.....	88	49	84	272	131	8
Transportation	2,050	1,595	227	36	192	.....	204	374	747	625	88	12
Telephone operators	1,476	1,288	167	9	12	.....	151	296	603	405	21	.....
All other occupations	574	307	60	27	180	.....	53	78	144	220	67	12
Trade	7,912	5,302	1,528	718	364	.....	1,062	799	1,633	3,241	1,038	139
Clerks in stores[2]	1,805	1,360	299	98	48	.....	349	235	444	654	117	6
Retail dealers[3]	1,288	494	331	345	118	.....	3	18	89	618	467	93
Saleswomen (stores)	4,158	3,089	756	242	71	.....	660	504	1,003	1,659	306	26
All other occupations	661	359	142	33	127	.....	50	42	97	310	148	14
Public service (not elsewhere classified)	332	259	20	3	50	.....	2	18	51	183	68	10
Postmistresses	234	222	11	.....	1	.....	.....	15	31	133	47	8
All other occupations	98	37	9	3	49	.....	2	3	20	50	21	2
Professional service	11,139	7,609	1,295	607	1,628	.....	190	843	3,528	4,982	1,390	206
Musicians and teachers of music	604	398	120	24	62	.....	16	27	103	309	126	23
Religious, charity, and welfare workers	361	183	68	78	32	.....	.....	4	21	160	146	30
Teachers (school)	7,909	5,507	758	342	1,302	.....	111	682	2,866	3,330	810	110
Trained nurses	1,284	884	184	124	92	.....	10	72	314	721	144	23
All other occupations	981	637	165	39	140	.....	53	58	224	462	164	20
Domestic and personal service	53,727	6,810	1,524	638	44,731	24	4,107	3,198	7,996	25,853	10,707	1,866
Barbers, hairdressers, and manicurists	830	104	38	8	679	1	15	42	164	545	59	5
Boarding and lodging house keepers	2,197	1,272	302	102	521	.....	.....	8	73	1,126	850	140
Housekeepers and stewardesses	1,645	676	246	99	624	.....	.....	60	164	793	504	124
Laundresses (not in laundry)	17,034	711	119	37	16,161	6	366	451	1,846	9,386	4,303	682
Laundry operatives	1,129	233	56	3	836	1	170	124	230	491	104	10
Midwives	263	57	42	13	151	.....	.....	.....	1	68	141	53
Nurses (not trained)	1,235	362	91	58	723	1	.....	117	182	466	390	80
Restaurant, café, and lunch room keepers	234	56	24	9	145	.....	.....	4	18	149	57	6
Servants	27,250	2,488	443	261	24,045	13	3,397	2,243	4,918	11,982	3,990	720
Waitresses	957	507	62	28	359	1	121	106	284	394	46	6
All other occupations	953	344	101	20	487	1	38	43	116	453	263	40
Clerical occupations	10,430	8,463	1,607	159	201	.....	1,179	1,706	3,412	3,704	392	37
Bookkeepers and cashiers	2,073	1,671	319	44	39	.....	163	287	663	865	91	4
Clerks (except clerks in stores)	2,829	2,290	435	32	72	.....	325	404	847	1,093	145	15
Stenographers and typists	5,136	4,242	790	75	29	.....	600	997	1,846	1,603	86	4
All other occupations	392	260	63	8	61	.....	91	18	56	143	70	14

[1] Includes box factories (wood). [2] Many of the "Clerks in stores" probably are "Saleswomen." [3] Includes, also, managers and superintendents of retail stores.

TABLE 26.—WOMEN 15 YEARS OF AGE AND OVER IN EACH PRINCIPAL CLASS OF THE POPULATION ENGAGED IN GAINFUL OCCUPATIONS, CLASSIFIED BY MARITAL CONDITION, WITH A DISTRIBUTION OF THE MARRIED BY AGE PERIODS, FOR THE STATE: 1920.

CLASS OF POPULATION.	Aggregate.	MARRIED.						Single, widowed, divorced, and unknown.
		Total.	15 to 19 years.	20 to 24 years.	25 to 34 years.	35 to 44 years.	45 years and over.[1]	
All classes	145,661	50,112	2,334	7,818	16,438	13,364	10,158	95,549
Native white—Native parentage	42,857	7,030	286	1,022	2,437	1,866	1,419	35,827
Native white—Foreign or mixed parentage	8,432	1,054	19	112	258	300	365	7,378
Foreign-born white	2,748	742	9	37	187	240	269	2,006
Negro	91,577	41,274	2,020	6,646	13,553	10,954	8,101	50,303
Indian	40	9	.....	.....	3	2	4	31
Chinese, Japanese, and all other	7	3	.....	1	.....	2	.....	4

[1] Includes age unknown.

AGRICULTURE—LOUISIANA.

INTRODUCTION.

In the following pages are presented all of the published results of the 1920 census of agriculture for this state and its parishes, except certain detailed tabulations for the state which appear in Volume V of the Fourteenth Census Reports and a few minor items which have been published in special bulletins. The statistics of farms and farm property, including live stock, relate to January 1, 1920; those of live-stock products, crops, and farm expenditures are for the calendar year 1919. In order to show the present tendency in agriculture, comparative figures for the census of 1910 are given throughout; and to show the general trend of the agricultural industry over a considerable period of time, all general farm information available is presented for the different censuses since 1850.

FARMS AND FARM PROPERTY.

TABLE 1.—SUMMARY: 1920 AND 1910.

ITEM.	1920 (January 1)	1910 (April 15)	INCREASE.[1]	
			Amount.	Per cent.
Population, total	1,798,509	1,656,388	142,121	8.6
Rural [2]	1,170,346	1,159,872	10,474	0.9
Urban	628,163	496,516	131,647	26.5
Per cent rural	65.1	70.0	.....	.....
Number of farms	135,463	120,546	14,917	12.4
Approximate land area of the state ... acres	29,061,760	29,061,760	.....	.....
All land in farms ... acres	10,019,822	10,439,481	−419,659	−4.0
Improved land in farms ... acres	5,626,226	5,276,016	350,210	6.6
Woodland in farms ... acres	3,614,040	4,316,561	−702,521	−16.3
Other unimproved land in farms ... acres	779,556	846,904	−67,348	−8.0
Per cent of land area in farms	34.5	35.9	.....	.....
Per cent of farm land improved	56.2	50.5	.....	.....
Average acreage per farm	74.0	86.6	−12.6	−14.5
Average improved acreage per farm	41.5	43.8	−2.3	−5.3
Value of all farm property	$589,826,679	$301,220,988	$288,605,691	95.8
Land and buildings	474,038,793	237,544,450	236,494,343	99.6
Land alone	383,618,162	187,803,277	195,814,885	104.3
Buildings	90,420,631	49,741,173	40,679,458	81.8
Implements and machinery	32,715,010	18,977,053	13,737,957	72.4
Live stock	83,072,876	44,699,485	38,373,391	85.8
Average value per farm:				
All farm property	4,354	2,499	1,855	74.2
Land and buildings	3,499	1,971	1,528	77.5
Land alone	2,832	1,558	1,274	81.8
Buildings	667	413	254	61.5
Implements and machinery	242	157	85	54.1
Live stock	613	371	242	65.2
Average value per acre of land in farms:				
All farm property	58.87	28.85	30.02	104.1
Land and buildings	47.31	22.75	24.56	108.0
Land alone	38.29	17.99	20.30	112.8
Buildings	9.02	4.76	4.26	89.5
Implements and machinery	3.27	1.82	1.45	79.7
Live stock	8.29	4.28	4.01	93.7

[1] A minus sign (−) denotes decrease.

[2] Population residing outside of incorporated places having 2,500 inhabitants or over. The rate of increase in the rural population between the two censuses is affected somewhat by the fact that certain places classified as rural in 1910 had become urban by 1920. The population in 1910 of the territory classified as rural in 1920 was 1,127,515. For this territory, the increase in population between 1910 and 1920 was 3.8 per cent, which percentage indicates the rate of growth of the rural population, leaving out of consideration the changes in classification of territory.

LOUISIANA

PARISHES, PRINCIPAL CITIES, AND RIVERS.

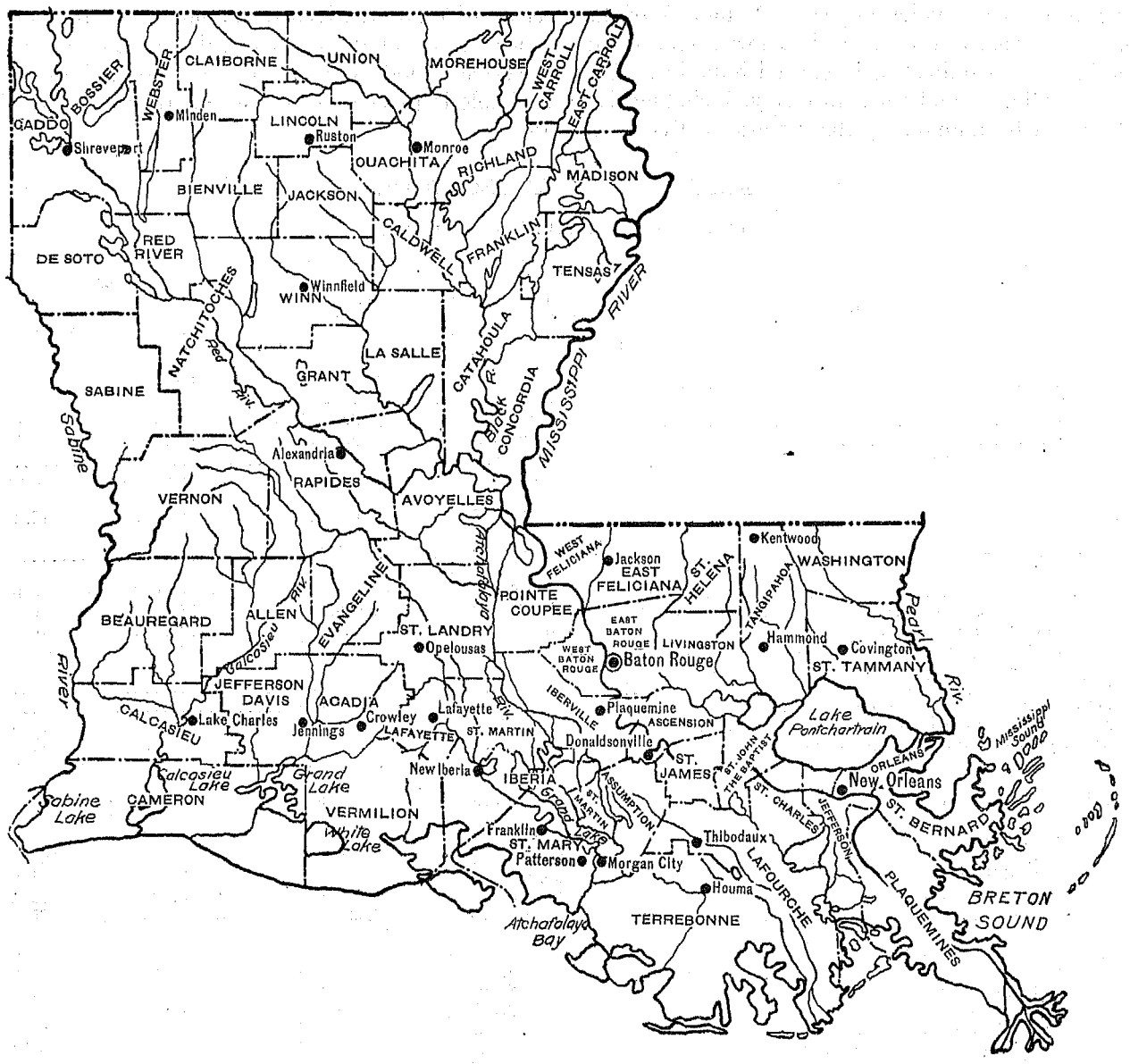

EXPLANATION OF TERMS.

To assist in securing comparability for its statistics of agriculture, the Bureau of the Census provided the enumerators with certain definitions and instructions, the more important of which were essentially as given below.

Farm.—A "farm" for census purposes is all the land which is directly farmed by one person managing and conducting agricultural operations, either by his own labor alone or with the assistance of members of his household or hired employees. The term "agricultural operations" is used as a general term, referring to the work of growing crops, producing other agricultural products, and raising domestic animals, poultry, and bees. A "farm" as thus defined may consist of a single tract of land or of a number of separate and distinct tracts, and these several tracts may be held under different tenures, as where one tract is owned by the farmer and another tract is hired by him. When a landowner has one or more tenants, renters, croppers, or managers, the land operated by each is considered a "farm."

In applying the foregoing definition of a "farm" for census purposes, enumerators were instructed to report as a "farm" any tract of 3 or more acres used for agricultural purposes, and also any tract containing less than 3 acres which produced at least $250 worth of farm products in the year 1919, or required for its agricultural operations the continuous services of at least one person.

Farmer.—A "farmer" or "farm operator," according to the census definition is a person who directs the operation of a farm. Hence owners of farms who do not themselves direct the farm operations are not reported as "farmers." Farmers are divided by the Bureau of the Census into three general classes according to the character of their tenure, namely, owners, managers, and tenants.

Farm owners include (1) farmers operating their own land only and (2) those operating both their own land and some land hired from others. The latter are sometimes referred to in the census reports as "part owners," the term "full owners" being then used for those owning all their land.

Managers are farmers who are conducting farm operations for the owner for wages or a salary.

Farm tenants are farmers who, as tenants, renters, or croppers, operate hired land only. They were reported in 1920 in five classes: (1) Share tenants—those who pay a certain share of the products, as one-half, one-third, or one-quarter, for the use of the farm but furnish their own farm equipment and animals; (2) croppers—share tenants who do not furnish their work animals; (3) share-cash tenants—those who pay a share of the products for part of the land rented by them and cash for part; (4) cash tenants—those who pay a cash rental, as $7 per acre of crop land or $500 for the use of the whole farm; (5) standing renters—those who pay a stated amount of farm products for the use of the farm, as 3 bales of cotton or 500 bushels of corn. In some cases the character of the tenancy was not ascertained by the enumerator; such tenants are designated "unspecified."

Farm land.—Farm land is divided into (1) improved land, (2) woodland, and (3) other unimproved land.

Improved land includes all land regularly tilled or mowed, land in pasture which has been cleared or tilled, land lying fallow, land in gardens, orchards, vineyards, and nurseries, and land occupied by farm buildings.

Woodland includes all land covered with natural or planted forest trees which produce, or later may produce, firewood or other forest products.

All other unimproved land includes brush land, rough or stony land, swamp land, and any other land which is not improved or in forest.

The census classification of farm land as "improved land," "woodland," and "other unimproved land" is one not always easy for the farmers or enumerators to make, and the statistics, therefore, must be considered at best only a close approximation.

NUMBER OF FARMS, ACREAGE, AND VALUE.

TABLE 2.—NUMBER OF FARMS AND FARM ACREAGE: 1850 TO 1920.

CENSUS YEAR.	FARMS.		LAND IN FARMS.					
			All land.		Improved land.		Per cent of land area in farms.	Per cent of farm land improved.
	Number.	Per cent of increase.	Acres.	Per cent of increase.[1]	Acres.	Per cent of increase.[1]		
1920	135,463	12.4	10,019,822	—4.0	5,626,226	6.6	34.5	56.2
1910	120,546	3.9	10,439,481	—5.6	5,276,016	13.1	35.9	50.5
1900	115,969	67.4	11,059,127	15.9	4,666,532	23.6	38.1	42.2
1890	69,294	43.5	9,544,219	15.4	3,774,668	37.8	32.8	39.5
1880	48,292	69.6	8,273,506	17.3	2,739,972	33.9	28.5	33.1
1870	28,481	64.4	7,025,817	—24.4	2,045,640	—24.4	24.2	29.1
1860	17,328	29.1	9,298,576	86.4	2,707,108	70.3	32.0	29.1
1850	13,422	.....	4,989,043	.....	1,590,025	.....	17.2	31.9

[1] A minus sign (—) denotes decrease.

TABLE 3.—VALUE OF FARM PROPERTY: 1850 TO 1920.

CENSUS YEAR.	ALL FARM PROPERTY.		LAND AND BUILDINGS.		IMPLEMENTS AND MACHINERY.		LIVE STOCK.	
	Value.	Per cent of increase.[1]	Value.	Per cent of increase.[1]	Value.	Per cent of increase.[1]	Value.	Per cent of increase.[1]
1920	$589,826,679	95.8	$474,038,793	99.6	$32,715,010	72.4	$83,072,876	85.8
1910	301,220,988	51.7	237,544,450	68.3	18,977,053	—33.5	44,699,485	54.8
1900	198,536,906	79.8	141,130,610	65.3	28,536,790	298.1	28,869,506	61.3
1890	110,447,005	43.9	85,381,270	44.7	7,167,355	31.9	17,898,380	45.0
1880	76,770,547	5.1	58,989,117	8.1	5,435,525	—5.1	12,345,905	—3.1
1870 [2]	73,043,154	—70.5	54,572,337	—73.4	5,727,466	—69.3	12,743,351	—48.1
1860	247,984,827	151.6	204,789,662	170.1	18,648,225	61.1	24,546,940	120.1
1850	98,543,611	.....	75,814,398	.....	11,576,938	.....	11,152,275	.....

[1] A minus sign (—) denotes decrease.
[2] Computed gold values, being 80 per cent of the currency values reported.

TABLE 4.—AVERAGE ACREAGE AND AVERAGE VALUE PER FARM: 1850 TO 1920.

[Averages are based on "all farms" in the state.]

CENSUS YEAR.	AVERAGE ACREAGE PER FARM.		AVERAGE VALUE PER FARM.			
	All land.	Improved land.	All farm property.	Land and buildings.	Implements and machinery.	Live stock.
1920	74.0	41.5	$4,354	$3,499	$242	$613
1910	86.6	43.8	2,499	1,971	157	371
1900	95.4	40.2	1,712	1,217	246	249
1890	137.7	54.5	1,594	1,232	103	258
1880	171.3	56.7	1,590	1,222	113	256
1870 [1]	246.7	71.8	2,565	1,916	201	447
1860	536.6	156.2	14,311	11,818	1,076	1,417
1850	371.7	118.5	7,342	5,649	863	831

[1] Computed gold values, being 80 per cent of the currency values reported.

TABLE 5.—AVERAGE VALUE PER ACRE: 1850 TO 1920.

[Averages are based on "all land in farms" in the state.]

CENSUS YEAR.	All farm property.	Land and buildings.	Land alone.	Buildings alone.	Implements and machinery.	Live stock.
1920	$58.87	$47.31	$38.29	$9.02	$3.27	$8.29
1910	28.85	22.75	17.99	4.76	1.82	4.28
1900	17.95	12.76	9.74	3.02	2.58	2.61
1890	11.57	8.95	.....	.....	0.75	1.88
1880	9.28	7.13	.....	.....	0.66	1.49
1870 [1]	10.40	7.77	.....	.....	0.82	1.81
1860	26.67	22.02	.....	.....	2.01	2.64
1850	19.75	15.20	.....	.....	2.32	2.24

[1] Computed gold values, being 80 per cent of the currency values reported.

FARMS BY SIZE.

TABLE 6.—NUMBER OF FARMS, BY SIZE AND BY COLOR OF FARMER: 1920 AND 1910.

COLOR AND SIZE GROUP.	NUMBER OF FARMS.		INCREASE.[1]		PER CENT OF TOTAL.	
	1920	1910	Number.	Per cent.	1920	1910
All farmers	135,463	120,546	14,917	12.4	100.0	100.0
Under 20 acres	30,033	29,256	777	2.7	22.2	24.3
Under 3 acres	343	344	−1	−0.3	0.3	0.3
3 to 9 acres	4,084	6,671	−2,587	−38.8	3.0	5.5
10 to 19 acres	25,606	22,241	3,365	15.1	18.9	18.5
20 to 49 acres	61,346	46,389	14,957	32.2	45.3	38.5
50 to 99 acres	21,715	20,248	1,467	7.2	16.0	16.8
100 to 174 acres	12,855	13,681	−826	−6.0	9.5	11.3
175 to 499 acres	7,472	8,406	−934	−11.1	5.5	7.0
175 to 259 acres	4,240	4,645	−405	−8.7	3.1	3.9
260 to 499 acres	3,232	3,761	−529	−14.1	2.4	3.1
500 to 999 acres	1,247	1,548	−301	−19.4	0.9	1.3
1,000 acres and over	795	1,018	−223	−21.9	0.6	0.8
White	73,404	65,667	7,737	11.8	100.0	100.0
Under 20 acres	10,565	9,535	1,030	10.8	14.4	14.5
Under 3 acres	304	311	−7	−2.3	0.4	0.5
3 to 9 acres	1,826	2,336	−510	−21.8	2.5	3.6
10 to 19 acres	8,435	6,888	1,547	22.5	11.5	10.5
20 to 49 acres	27,857	21,228	6,629	31.2	38.0	32.3
50 to 99 acres	15,850	14,207	1,643	11.6	21.6	21.6
100 to 174 acres	10,570	10,928	−358	−3.3	14.4	16.6
175 to 499 acres	6,598	7,328	−730	−10.0	9.0	11.2
175 to 259 acres	3,679	3,951	−272	−6.9	5.0	6.0
260 to 499 acres	2,919	3,377	−458	−13.6	4.0	5.1
500 to 999 acres	1,188	1,459	−271	−18.6	1.6	2.2
1,000 acres and over	776	982	−206	−21.0	1.1	1.5
Colored	62,059	54,879	7,180	13.1	100.0	100.0
Under 20 acres	19,468	19,721	−253	−1.3	31.4	35.9
Under 3 acres	39	33	6	.....	0.1	0.1
3 to 9 acres	2,258	4,335	−2,077	−47.9	3.6	7.9
10 to 19 acres	17,171	15,353	1,818	11.8	27.7	28.0
20 to 49 acres	33,489	25,161	8,328	33.1	54.0	45.8
50 to 99 acres	5,865	6,041	−176	−2.9	9.5	11.0
100 to 174 acres	2,285	2,753	−468	−17.0	3.7	5.0
175 to 499 acres	874	1,078	−204	−18.9	1.4	2.0
175 to 259 acres	561	694	−133	−19.2	0.9	1.3
260 to 499 acres	313	384	−71	−18.5	0.5	0.7
500 to 999 acres	59	89	−30	.....	0.1	0.2
1,000 acres and over	19	36	−17	.....	(2)	0.1

[1] A minus sign (−) denotes decrease. Per cent not shown when base is less than 100.
[2] Less than one-tenth of 1 per cent.

TABLE 7.—NUMBER OF FARMS AND PER CENT DISTRIBUTION, BY SIZE: 1880 TO 1920.

SIZE GROUP.	1920	1910	1900	1890	1880
Total number of farms	135,463	120,546	115,969	69,294	48,292
Under 10 acres	4,427	7,015	5,722	2,196	1,948
10 to 19 acres	25,606	22,241	20,060	10,270	6,708
20 to 49 acres	61,346	46,389	44,622	22,148	12,626
50 to 99 acres	21,715	20,248	18,179	11,271	8,501
100 to 499 acres	20,327	22,087	24,648	20,109	15,031
500 to 999 acres	1,247	1,548	1,688	2,023	2,159
1,000 acres and over	795	1,018	1,050	1,277	1,319
Per cent of all farms					
Under 10 acres	100.0	100.0	100.0	100.0	100.0
10 to 19 acres	3.3	5.8	4.9	3.2	4.0
20 to 49 acres	18.9	18.5	17.3	14.8	13.9
50 to 99 acres	45.3	38.5	38.5	32.0	26.1
100 to 499 acres	16.0	16.8	15.7	16.3	17.6
500 to 999 acres	15.0	18.3	21.3	29.0	31.1
1,000 acres and over	0.9	1.3	1.4	2.9	4.5
	0.6	0.8	0.9	1.8	2.7

TABLE 8.—FARM ACREAGE AND VALUE, BY SIZE OF FARM: 1920 AND 1910.

SIZE GROUP (ACRES).	ALL LAND IN FARMS (ACRES).		IMPROVED LAND IN FARMS (ACRES).		VALUE OF LAND AND BUILDINGS.	
	1920	1910	1920	1910	1920	1910
Total	10,019,822	10,439,481	5,626,226	5,276,016	$474,038,793	$237,544,450
Under 20	397,061	355,220	385,573	345,303	35,426,473	17,800,570
20 to 49	1,830,508	1,397,534	1,566,156	1,164,909	112,397,403	41,491,842
50 to 99	1,497,037	1,418,628	905,883	821,543	71,412,237	32,597,748
100 to 174	1,672,723	1,817,211	797,920	789,583	61,147,481	30,213,391
175 to 499	1,998,647	2,274,598	919,981	958,320	79,769,690	39,499,613
500 to 999	821,976	1,036,218	395,158	453,758	39,223,106	23,317,045
1,000 and over	1,801,270	2,140,072	655,555	742,600	74,662,403	52,624,241

TABLE 9.—PER CENT OF FARM LAND IMPROVED, AND AVERAGE VALUES, BY SIZE OF FARM: 1920 AND 1910.

SIZE GROUP.	PER CENT OF FARM LAND IMPROVED.		AVERAGE VALUE OF LAND AND BUILDINGS.			
			Per farm.		Per acre.	
	1920	1910	1920	1910	1920	1910
Total	56.2	50.5	$3,499	$1,971	$47.31	$22.75
Under 20 acres	97.1	97.2	1,180	608	89.22	50.11
20 to 49 acres	85.6	83.3	1,832	894	61.40	29.69
50 to 99 acres	60.5	57.9	3,289	1,610	47.68	22.98
100 to 174 acres	47.7	43.5	4,757	2,208	36.56	16.63
175 to 499 acres	46.0	42.1	10,676	4,699	39.91	17.37
500 to 999 acres	48.1	43.8	31,454	15,063	47.72	22.50
1,000 acres and over	36.4	34.7	93,915	51,694	41.45	24.59

FARMS BY TENURE.

TABLE 10.—NUMBER OF FARMS, BY TENURE AND COLOR OF FARMER: 1920 AND 1910.

COLOR AND TENURE.	NUMBER OF FARMS.		INCREASE.[1]		PER CENT OF TOTAL.	
	1920	1910	Number.	Per cent.	1920	1910
All farmers	135,463	120,546	14,917	12.4	100.0	100.0
Owners	57,254	52,989	4,265	8.0	42.3	44.0
Owning entire farm	51,895	48,590	3,305	6.8	38.3	40.3
Hiring additional land	5,359	4,399	960	21.8	4.0	3.6
Managers	828	950	−122	−12.8	0.6	0.8
Tenants	77,381	66,607	10,774	16.2	57.1	55.3
Share tenants	30,499	48,710	13,098	26.9	22.5	40.4
Croppers	31,309				23.1	
Share-cash tenants	1,193	1,362	−169	−12.4	0.9	1.1
Cash tenants	10,905	14,486	−981	−6.8	8.1	12.0
Standing renters	2,600				1.9	
Unspecified	875	2,049	−1,174	−57.3	0.6	1.7
White	73,404	65,667	7,737	11.8	100.0	100.0
Owners	46,268	42,264	4,004	9.5	63.0	64.4
Owning entire farm	42,422	38,991	3,431	8.8	57.8	59.4
Hiring additional land	3,846	3,273	573	17.5	5.2	5.0
Managers	736	873	−137	−15.7	1.0	1.3
Tenants	26,400	22,530	3,870	17.2	36.0	34.3
Share tenants	12,973	15,114	5,112	33.8	17.7	23.0
Croppers	7,253				9.9	
Share-cash tenants	200	454	−254	−55.9	0.3	0.7
Cash tenants	5,358	5,763	−215	−3.7	7.3	8.8
Standing renters	190				0.3	
Unspecified	426	1,199	−773	−64.5	0.6	1.8
Colored	62,059	54,879	7,180	13.1	100.0	100.0
Owners	10,986	10,725	261	2.4	17.7	19.5
Owning entire farm	9,473	9,599	−126	−1.3	15.3	17.5
Hiring additional land	1,513	1,126	387	34.4	2.4	2.1
Managers	92	77	15	.....	0.1	0.1
Tenants	50,981	44,077	6,904	15.7	82.1	80.3
Share tenants	17,526	33,596	7,986	23.8	28.2	61.2
Croppers	24,056				38.8	
Share-cash tenants	993	908	85	9.4	1.6	1.7
Cash tenants	5,547	8,723	−766	−8.8	8.9	15.9
Standing renters	2,410				3.9	
Unspecified	449	850	−401	−47.2	0.7	1.5

[1] A minus sign (−) denotes decrease. Per cent not shown when base is less than 100.

TABLE 11.—NUMBER OF FARMS AND PER CENT DISTRIBUTION, BY TENURE: 1880 TO 1920.

TENURE.	1920	1910	1900	1890	1880
Total number of farms	135,463	120,546	115,969	69,294	48,292
Farms operated by owners	57,254	52,989	47,701	[1] 38,539	[1] 31,286
Owning entire farm	51,895	48,590	45,067	(2)	(2)
Hiring additional land	5,359	4,399	2,634	(2)	(2)
Farms operated by managers	828	950	1,034	(3)	(3)
Farms operated by tenants	77,381	66,607	67,234	30,755	17,006
Share tenants[4]	61,808	48,710	38,312	19,010	10,337
Share-cash tenants	1,193	1,362			
Cash tenants[5]	13,505	14,486	28,922	11,745	6,669
Unspecified	875	2,049			
Per cent of all farms	100.0	100.0	100.0	100.0	100.0
Operated by owners	42.3	44.0	41.1	[1] 55.6	[1] 64.8
Owning entire farm	38.3	40.3	38.9	(2)	(2)
Hiring additional land	4.0	3.6	2.3	(2)	(2)
Operated by managers	0.6	0.8	0.9	(3)	(3)
Operated by tenants	57.1	55.3	58.0	44.4	35.2
Share and share-cash	46.5	41.5	33.0	27.4	21.4
Cash and unspecified	10.6	13.7	25.0	16.9	13.8

[1] Includes farms operated by managers.
[2] Not reported separately.
[3] Included with farms operated by owners.
[4] Includes croppers.
[5] Includes standing renters.

TABLE 12.—FARM ACREAGE AND VALUE, BY TENURE AND COLOR OF FARMER: 1920 AND 1910.

COLOR AND TENURE.	ALL LAND IN FARMS (ACRES).		IMPROVED LAND IN FARMS (ACRES).		VALUE OF LAND AND BUILDINGS.	
	1920	1910	1920	1910	1920	1910
All farmers	10,019,822	10,439,481	5,626,226	5,276,016	$474,038,793	$237,544,450
Owners	6,255,255	6,766,123	2,979,005	2,865,762	261,827,217	134,121,536
Managers	900,121	986,357	362,025	414,442	43,911,266	29,902,294
Tenants	2,864,446	2,687,001	2,285,196	1,995,812	168,300,310	73,520,620
White	7,837,244	8,315,160	3,986,133	3,809,409	366,365,525	192,610,792
Owners	5,507,512	5,931,428	2,595,779	2,466,112	236,354,594	121,341,966
Managers	885,656	965,381	354,550	406,395	43,057,956	29,298,223
Tenants	1,444,076	1,418,351	1,035,804	936,902	86,952,975	41,970,603
Colored	2,182,578	2,124,321	1,640,093	1,466,607	107,673,268	44,933,658
Owners	747,743	834,695	383,226	399,650	25,472,623	12,779,570
Managers	14,465	20,976	7,475	8,047	853,310	604,071
Tenants	1,420,370	1,268,650	1,249,392	1,058,910	81,347,335	31,550,017

TABLE 13.—PER CENT DISTRIBUTION OF FARMS AND OF FARM ACREAGE AND VALUE, BY TENURE, FOR WHITE AND COLORED FARMERS: 1920 AND 1910.

COLOR AND TENURE.	NUMBER OF FARMS.		ALL LAND IN FARMS.		IMPROVED LAND IN FARMS.		VALUE OF LAND AND BUILDINGS.	
	1920	1910	1920	1910	1920	1910	1920	1910
All farmers	100.0	100.0	100.0	100.0	100.0	100.0	100.0	100.0
Owners	42.3	44.0	62.4	64.8	52.9	54.3	55.2	56.5
Managers	0.6	0.8	9.0	9.4	6.4	7.9	9.3	12.6
Tenants	57.1	55.3	28.6	25.7	40.6	37.8	35.5	31.0
White	100.0	100.0	100.0	100.0	100.0	100.0	100.0	100.0
Owners	63.0	64.4	70.3	71.3	65.1	64.7	64.5	63.0
Managers	1.0	1.3	11.3	11.6	8.9	10.7	11.8	15.2
Tenants	36.0	34.3	18.4	17.1	26.0	24.6	23.7	21.8
Colored	100.0	100.0	100.0	100.0	100.0	100.0	100.0	100.0
Owners	17.7	19.5	34.3	39.3	23.4	27.3	23.7	28.4
Managers	0.1	0.1	0.7	1.0	0.5	0.5	0.8	1.3
Tenants	82.1	80.3	65.1	59.7	76.2	72.2	75.6	70.2

TABLE 14.—AVERAGE ACREAGE, PER CENT OF FARM LAND IMPROVED, AND AVERAGE VALUES, BY TENURE AND COLOR OF FARMER: 1920 AND 1910.

COLOR AND TENURE.	AVERAGE ACREAGE PER FARM.				PER CENT OF FARM LAND IMPROVED.		AVERAGE VALUE OF LAND AND BUILDINGS.			
	All land.		Improved land.				Per farm.		Per acre.	
	1920	1910	1920	1910	1920	1910	1920	1910	1920	1910
All farmers	74.0	86.6	41.5	43.8	56.2	50.5	$3,499	$1,971	$47.31	$22.75
Owners	109.3	127.7	52.0	54.1	47.6	42.3	4,573	2,531	41.86	19.82
Managers	1,087.1	1,038.3	437.2	436.3	40.2	42.0	53,033	31,476	48.78	30.32
Tenants	37.0	40.3	20.5	30.0	79.8	74.3	2,175	1,104	58.75	27.36
White	106.8	126.6	54.3	58.0	50.9	45.8	4,991	2,933	46.75	23.16
Owners	119.0	140.3	56.1	58.4	47.1	41.6	5,108	2,871	42.91	20.46
Managers	1,203.3	1,105.8	481.7	465.5	40.0	42.1	58,503	33,560	48.62	30.35
Tenants	54.7	63.0	39.2	41.6	71.7	66.1	3,294	1,863	60.21	29.59
Colored	35.2	38.7	26.4	26.7	75.1	69.0	1,735	819	49.33	21.15
Owners	68.1	77.8	34.9	37.3	51.3	47.9	2,319	1,192	34.07	15.31
Managers	157.2	272.4	81.3	104.5	51.7	38.4	9,275	7,845	58.99	28.80
Tenants	27.9	28.8	24.5	24.0	88.0	83.5	1,596	716	57.27	24.87

FARMS BY SEX, RACE, AND NATIVITY OF FARMER.

TABLE 15.—NUMBER, ACREAGE, AND VALUE OF FARMS, CLASSIFIED BY SEX AND TENURE OF FARMER: 1920.

SEX AND TENURE.	Number of farms.	All land in farms (acres).	Improved land in farms (acres).	Value of land and buildings.	AVERAGE PER FARM. All land (acres).	Improved land (acres).	Value of land and buildings.
Total	135,463	10,019,822	5,626,226	$474,038,793	74.0	41.5	$3,499
Male	127,777	9,603,417	5,403,745	455,641,788	75.2	42.3	3,566
Female	7,686	416,405	222,481	18,397,005	54.2	28.9	2,394
Owners	57,254	6,255,255	2,979,005	261,827,217	109.3	52.0	4,573
Male	54,175	5,942,006	2,846,913	250,314,808	109.7	52.6	4,620
Female	3,079	313,249	132,092	11,512,409	101.7	42.9	3,739
Managers	828	900,121	362,025	43,911,266	1,087.1	437.2	53,033
Male	819	899,649	361,713	43,884,066	1,098.5	441.7	53,582
Female	9	472	312	27,200	52.4	34.7	3,022
Tenants	77,381	2,864,446	2,285,196	168,300,310	37.0	29.5	2,175
Male	72,783	2,761,762	2,195,119	161,442,914	37.9	30.2	2,218
Female	4,598	102,684	90,077	6,857,396	22.3	19.6	1,491

TABLE 16.—NUMBER, ACREAGE, AND VALUE OF FARMS, CLASSIFIED BY NATIVITY OF WHITE FARMERS AND BY RACE OF COLORED FARMERS: 1920 AND 1910.

COLOR AND NATIVITY OR RACE.	NUMBER OF FARMS.		LAND IN FARMS, 1920 (ACRES).		Value of land and buildings, 1920
	1920	1910	Total.	Improved.	
All farmers	135,463	120,546	10,019,822	5,626,226	$474,038,793
White farmers	73,404	65,667	7,837,244	3,986,133	366,365,525
Native[1]	71,081	63,236	7,663,958	3,886,006	354,131,789
Foreign-born	2,323	2,431	173,286	100,127	12,233,736
Country of birth:					
Austria	57	29	15,348	2,773	534,967
Canada	50	59	8,630	4,451	428,090
England	46	78	8,224	4,197	467,130
France	149	270	14,918	9,366	1,336,019
Germany	244	343	39,751	25,343	2,599,708
Hungary	96	63	2,514	1,059	175,995
Ireland	34	62	5,737	2,399	274,135
Italy	1,336	1,256	47,434	32,366	4,186,012
Mexico	30	(2)	1,083	883	165,300
Sweden	37	28	4,302	2,300	372,840
Other countries	244	243	25,345	14,990	1,693,540
Colored farmers	62,059	54,879	2,182,578	1,640,093	107,673,268
Negro	62,036	54,819	2,180,883	1,639,378	107,015,718
Indian	22	58	1,555	665	50,550
Japanese	1	.....	140	50	7,000
Chinese	.....	2	.....	.....	.....

[1] Includes farmers with country of birth not reported, as follows: For 1920, 1,983; for 1910, 111.
[2] Included with "other countries."

TABLE 17.—NUMBER OF FARMERS, CLASSIFIED BY TENURE, COLOR, AND NATIVITY: 1920 AND 1910.

TENURE.	ALL FARMERS.		NATIVE WHITE.[1]		FOREIGN-BORN WHITE.		COLORED.	
	1920	1910	1920	1910	1920	1910	1920	1910
Total	135,463	120,546	71,081	63,236	2,323	2,431	62,059	54,879
Owners	57,254	52,989	44,727	40,815	1,541	1,449	10,986	10,725
Managers	828	950	721	834	15	39	92	77
Tenants	77,381	66,607	25,633	21,587	767	943	50,981	44,077

[1] Includes farmers with country of birth not reported.

FARM MORTGAGES.

TABLE 18.—MORTGAGED FARMS: 1920 AND 1910.

[Owned farms only; includes all farms owned in whole or in part by the operator.]

CLASS.	NUMBER OF OWNED FARMS.		INCREASE.[1]		PER CENT OF TOTAL.	
	1920	1910	Number.	Per cent.	1920	1910
Total	57,254	52,989	4,265	8.0	100.0	100.0
Free from mortgage	36,010	42,011	−6,001	−14.3	62.9	79.3
Mortgaged	11,783	9,834	1,949	19.8	20.6	18.6
Unknown	9,461	1,144	8,317	727.0	16.5	2.2

[1] A minus sign (−) denotes decrease. The comparative figures shown for farms free from mortgage and mortgaged are affected somewhat by the fact that more farms were tabulated as "unknown" in 1920 than in 1910.

TABLE 19.—MORTGAGED FARMS (OR FARM HOMES): 1890 TO 1920.

CLASS.	OWNED FARMS.		OWNED FARM HOMES.		PER CENT OF TOTAL.			
	1920	1910	1900	1890	1920	1910	1900	1890
Total	57,254	52,989	47,393	35,458	100.0	100.0	100.0	100.0
Free from mortgage	36,010	42,011	36,637	34,038	62.9	79.3	77.3	96.0
Mortgaged	11,783	9,834	7,878	1,420	20.6	18.6	16.6	4.0
Unknown	9,461	1,144	2,878	.....	16.5	2.2	6.1	.....

TABLE 20.—MORTGAGE DEBT: 1920 AND 1910.

ITEM.	OWNED FARMS MORTGAGED.[1]		INCREASE.	
	1920	1910	Amount.	Per cent.
Number of farms reporting amount of debt	10,301	7,520	2,781	37.0
Value of land and buildings	$68,361,653	$28,771,635	$39,590,018	137.6
Amount of mortgage debt	$20,490,966	$8,950,301	$11,540,665	128.9
Ratio of debt to value, per cent	30.0	31.1	.....	.....
Average rate of interest paid, per cent	7.2	.....	.....	.....
Average value per farm	$6,636	$3,826	$2,810	73.4
Average debt per farm	$1,989	$1,190	$799	67.1
Average equity per farm	$4,647	$2,636	$2,011	76.3

[1] Includes only farms consisting wholly of owned land and reporting amount of debt. In considering the comparative figures, it should be borne in mind that the mortgage debt may have been more completely reported at one census than at the other.

FARM EXPENDITURES FOR LABOR, FERTILIZER, AND FEED.

TABLE 21.—FARMS REPORTING EXPENDITURES FOR LABOR, FERTILIZER, AND FEED: 1919 AND 1909.

ITEM.	NUMBER OF FARMS REPORTING.		INCREASE.[1]		PER CENT OF ALL FARMS.	
	1919	1909	Number.	Per cent.	1919	1909
Labor	30,166	31,732	−1,566	−4.9	22.3	26.3
Fertilizer	37,652	22,111	15,541	70.3	27.8	18.3
Feed	56,423	28,323	28,100	99.2	41.7	23.5

[1] A minus sign (−) denotes decrease.

TABLE 22.—AMOUNT OF EXPENDITURES FOR LABOR, FERTILIZER, AND FEED: 1919 AND 1909.

ITEM.	AMOUNT EXPENDED.		INCREASE.	
	1919	1909	Amount.	Per cent.
Labor, total	$21,418,393	$16,704,125	$4,714,268	28.2
Amount in cash	19,699,806	15,298,744	4,401,062	28.8
Value of rent and board furnished	1,718,587	1,405,381	313,206	22.3
Fertilizer	3,840,469	2,004,919	1,835,550	91.6
Feed	12,232,235	3,784,140	8,448,095	223.3

LIVE STOCK ON FARMS AND ELSEWHERE.

(DOMESTIC ANIMALS, POULTRY, AND BEES.)

Domestic animals: 1920 and 1910.—The census of 1920 was taken as of January 1 and that of 1910 as of April 15. Since a great many domestic animals are born during the period between January 1 and April 15 and, on the other hand, a considerable number of older animals are slaughtered or die during the same period, the numbers of the different classes of animals for the two censuses are not fully comparable. In addition to the change in the date of enumeration, there have been certain changes in the age and sex classifications. The 1910 figures presented in the following tables are therefore restricted to those classes of domestic animals which are least affected by these changes and for which the figures are fairly comparable with the 1920 returns.

Dairy cows: 1920 and 1910.—In 1910 the census called for "cows and heifers kept for milk" and "cows and heifers *not* kept for milk." The instructions read: "Report as cows kept for milk those whose milk is used in some form for human food. Cows milked for three months during the year should be reported as *kept for milk*, although a part of the year they run with their calves."

In 1920 the census called for "dairy cattle" and "beef cattle." Dairy cattle were defined as those "kept mainly for milk production," and the following instructions were given the enumerators: "Classify all cattle as beef cattle or as dairy cattle according to the principal purpose for which they are kept." It is believed that under this rule the fully established dairy and beef breeds have been properly reported, with few errors, and that cattle of the dual-purpose breeds or of no definite breeding have been placed in one class or the other, according to the principal purpose for which they are kept.

In states where cattle are raised extensively for beef production the result of this new classification will be to reduce materially the proportion of cows classified as dairy cows, and even in states having few strictly beef cattle the 1920 classification may be expected to give a somewhat smaller proportion of dairy cows than the 1910 classification.

In Louisiana the number of "dairy cows," including heifers 1 year old and over, reported for January 1,

1920, was 217,690, as compared with 279,097 "cows kept for milk" reported for April 15, 1910. This represents a decrease of 61,407, or 22 per cent. The number of "beef cows" reported for January 1, 1920, was 316,518, as compared with 183,550 "cows not kept for milk" reported for April 15, 1910, representing an increase of 132,968, or 72.4 per cent. The large increase shown for beef cows is partly the result of the change in classification mentioned above, which also accounts in part for the decrease shown for dairy cows.

Farms reporting domestic animals: 1910.—Horses were reported by 79,565 farms in Louisiana in 1910, mules by 51,668 farms, cattle by 85,355, sheep by 3,656, and swine by 86,568. In comparing these figures with the 1920 figures given in the table below, due allowance should be made for the fact that the total number of farms in Louisiana increased from 120,546 in 1910 to 135,463 in 1920.

TABLE 23.—DOMESTIC ANIMALS ON FARMS: 1920.

CLASS.	FARMS REPORTING.		ANIMALS.		
	Number.	Per cent of all farms.	Number.	Value.	Average value.
Total	125,648	92.8	.....	$79,208,305	.....
Horses, total	88,672	65.5	178,756	15,709,070	$87.88
Colts under 1 year of age	8,327	6.1	10,308	386,394	37.48
Colts 1 year old and under 2 years	6,948	5.1	9,017	484,666	53.75
Mares 2 years old and over	50,438	37.2	75,686	7,012,974	92.66
Geldings 2 years old and over	55,555	41.0	81,726	7,535,822	92.21
Stallions 2 years old and over	1,581	1.2	2,019	289,214	143.25
Mules, total	72,278	53.4	180,115	28,348,039	157.39
Mule colts under 1 year of age	2,482	1.8	3,272	205,247	62.73
Mule colts 1 year old and under 2 years	2,635	1.9	4,496	470,377	104.62
Mules 2 years old and over	68,021	50.2	172,347	27,672,415	160.56
Asses and burros	271	0.2	433	87,059	201.06
Cattle, total	89,744	66.2	804,241	26,620,595	33.10
Beef cattle, total	44,188	32.6	487,709	15,438,764	31.66
Calves under 1 year of age	27,314	20.2	100,343	1,320,702	13.16
Heifers 1 year old and under 2 years	15,333	11.3	63,856	1,512,125	23.68
Cows and heifers 2 years old and over	34,044	25.1	252,662	9,974,063	39.48
Steers 1 year old and under 2 years	6,341	4.7	31,259	848,877	27.16
Steers 2 years old and over	4,765	3.5	30,276	1,215,126	40.13
Bulls 1 year old and over	5,264	3.9	9,313	567,871	60.98
Dairy cattle, total	59,145	43.7	316,532	11,181,831	35.33
Calves under 1 year of age	44,208	32.6	92,886	1,095,964	11.80
Heifers 1 year old and under 2 years	18,911	14.0	40,754	1,024,876	25.15
Cows and heifers 2 years old and over	56,544	41.7	176,936	8,755,744	49.49
Bulls 1 year old and over	4,611	3.4	5,956	305,247	51.25
Sheep, total	3,181	2.3	129,816	672,159	5.18
Lambs under 1 year of age	1,690	1.2	22,522	82,132	3.65
Ewes 1 year old and over	2,865	2.1	81,658	447,707	5.48
Rams 1 year old and over	1,908	1.4	7,271	45,099	6.20
Wethers 1 year old and over	778	0.6	18,365	97,221	5.29
Goats, total	5,611	4.1	91,249	229,940	2.52
Kids under 1 year of age, raised for fleeces	29	(1)	165	394	2.39
Goats 1 year old and over, raised for fleeces	45	(1)	904	4,055	4.49
All other goats	5,603	4.1	90,180	225,491	2.50
Swine, total	101,415	74.9	850,562	7,541,443	8.87
Pigs under 6 months old	50,324	37.1	384,450	1,341,232	3.49
Sows and gilts for breeding, 6 months old and over	76,371	56.4	196,955	2,960,891	15.03
Boars for breeding, 6 months old and over	10,125	7.5	14,527	289,503	19.93
All other hogs, 6 months old and over	50,775	37.5	254,630	2,949,817	11.58

[1] Less than one-tenth of 1 per cent.

TABLE 24.—POULTRY AND BEES ON FARMS: 1920 AND 1910.

ITEM.	FARMS REPORTING, 1920.		NUMBER REPORTED.[1]		Value, 1920	Average value, 1920
	Number.	Per cent of all farms.	1920 (Jan. 1)	1910 (Apr. 15)		
Poultry, total	120,257	88.8	4,010,782	[2]3,542,447	$3,738,883	$0.93
Chickens	119,607	88.3	3,763,910	3,259,087	3,392,412	0.90
Turkeys	9,090	6.7	36,386	53,251	120,792	3.32
Ducks	8,820	6.5	56,240	51,473	52,724	0.94
Geese	13,921	10.3	95,955	121,534	136,497	1.42
Guinea fowls	7,862	5.8	43,798	32,041	31,209	0.71
Pigeons	856	0.6	14,493	25,032	5,249	0.36
Hives of bees	5,522	4.1	31,079	29,591	125,688	4.04

[1] The numbers of the different classes of poultry are not strictly comparable for the two censuses, since a considerable number of fowls are killed between Jan. 1 and Apr. 15.
[2] Includes a small number of peafowls.

TABLE 25.—SELECTED CLASSES OF DOMESTIC ANIMALS ON FARMS: 1920 AND 1910.

CLASS.	NUMBER.		INCREASE.[1]	
	1920 (Jan. 1)	1910 (Apr. 15)	Number.	Per cent.
Horses:				
Total, excluding spring colts reported for 1910	178,756	175,814	2,942	1.7
Colts under 1 year old on Jan. 1 of census year	10,308	11,210	−902	−8.0
Horses 1 year old and over on Jan. 1 of census year	168,448	164,604	3,844	2.3
Mules:				
Total, excluding spring colts reported for 1910	180,115	130,928	49,187	37.6
Mule colts under 1 year old on Jan. 1 of census year	3,272	2,261	1,011	44.7
Mules 1 year old and over on Jan. 1 of census year	176,843	128,667	48,176	37.4
Cattle:				
Total, excluding spring calves reported for 1910	804,241	[2]684,334	119,907	17.5
Calves under 1 year old on Jan. 1 of census year	193,229	163,978	29,251	17.8
Cows and heifers 1 year old and over on Jan. 1 of census year	534,208	462,647	71,561	15.5
Steers and bulls 1 year old and over on Jan. 1 of census year	76,804	42,450	34,354	80.9
Sheep:				
Total, excluding spring lambs reported for 1910	129,816	139,308	−9,492	−6.8

[1] A minus sign (−) denotes decrease.
[2] Includes animals not classified.

TABLE 26.—DOMESTIC ANIMALS NOT ON FARMS: 1920 AND 1910.

CLASS.	INCLOSURES REPORTING.		ANIMALS.			
			Number.		Increase.[1]	
	1920 (Jan. 1)	1910 (Apr. 15)	1920 (Jan. 1)	1910 (Apr. 15)	Number.	Per cent.
Total	38,471	33,629	.....	.....	.....	.....
Horses	16,397	19,866	27,885	33,281	−5,396	−16.2
Horses 1 year old and over on Jan. 1 of census year	.....	.....	27,439	32,336	−4,897	−15.1
Mules	4,073	2,910	17,479	12,226	5,253	43.0
Mules 1 year old and over on Jan. 1 of census year	.....	.....	17,158	12,036	5,122	42.6
Asses and burros	80	76	326	112	214	191.1
Cattle	19,826	15,955	74,751	57,900	16,851	29.1
Cattle 1 year old and over on Jan. 1 of census year	.....	.....	57,804	38,024	19,780	52.0
Sheep	255	117	4,294	2,602	1,692	65.0
Goats	1,137	1,620	3,778	3,775	3	0.1
Swine	18,497	8,881	61,077	40,564	20,513	50.6

[1] A minus sign (−) denotes decrease.

Calves, pigs, and lambs raised on farms.—The figures presented include young animals born in 1919, which were retained on the farm, sold to others, or slaughtered for food, but do not include young animals purchased or those that died.

TABLE 45.—CALVES, PIGS, AND LAMBS RAISED ON FARMS: 1919.

ITEM.	FARMS REPORTING.		ANIMALS RAISED.	
	Number.	Per cent of all farms.	Number.	Average per farm.
Calves	57,501	42.4	187,623	3.3
Pigs	61,366	45.3	490,018	8.0
Lambs	1,633	1.2	25,372	15.5

Domestic animals sold or slaughtered on farms.—The number of cattle, swine, and sheep slaughtered on farms was reported for both 1919 and 1909, but the farm schedule for 1919 carried no inquiry with regard to the value of the animals slaughtered, or with regard to the number or value of the animals sold by farmers. The total value of domestic animals sold or slaughtered on farms in Louisiana in 1919 has been estimated, however, at $12,100,000, as compared with $5,780,166, the value reported for 1909.

TABLE 46.—DOMESTIC ANIMALS SLAUGHTERED ON FARMS: 1919 AND 1909.

ITEM AND CENSUS YEAR.	FARMS REPORTING.		ANIMALS SLAUGHTERED.		Meat and meat products sold (pounds).
	Number.	Per cent of all farms.	Number.	Average per farm.	
Cattle and calves 1919	9,239	6.8	17,331	1.9	1,434,743
1909	.....	.....	28,876	.....	.....
Cattle 1909	10,215	8.5	26,209	2.6	.....
Calves 1909	1,040	0.9	2,667	2.6	.....
Swine 1919	73,456	54.2	331,080	4.5	7,143,658
1909	48,727	40.4	287,447	5.9	.....
Sheep and lambs 1919	682	0.5	3,126	4.6	47,808
1909	678	0.6	3,965	5.8	.....

Sales of selected crops.—The sales of the crops listed represent that part of the year's production which was sold, or to be sold, by those farmers who produced the crops.

TABLE 47.—PRODUCTION AND SALES OF SELECTED CROPS: 1919 AND 1909.

CROP AND CENSUS YEAR.	Farms reporting production.	FARMS REPORTING SALES.		Production.	QUANTITY SOLD (OR TO BE SOLD).	
		Number.	Per cent of farms reporting production.		Amount.	Per cent of production.
				Bushels.	*Bushels.*	
Corn 1919	121,162	3,849	3.2	21,675,602	647,194	3.0
1909	100,943	15,817	15.7	26,010,361	2,306,563	8.9
Oats 1919	5,456	60	1.1	489,380	16,551	3.4
1909	4,579	75	1.6	420,033	12,680	3.0
Barley 1919	35	.....	.....	6,079	.....	.....
1909	.....	.....	.....	.....	.....	.....
				Tons.	*Tons.*	
Hay 1919	.....	.....	.....	247,999	23,189	9.4
1909	.....	.....	.....	242,507	15,416	6.4
				Bushels.	*Bushels.*	
Potatoes 1919	23,382	3,933	16.8	971,705	349,515	36.0
Apples 1919	.....	216	.....	43,910	2,576	5.9

Fruit products of farms.—The figures relate only to fruit products obtained from fruit grown on those farms reporting the products.

TABLE 48.—FRUIT PRODUCTS (FARM PRODUCTION): 1919 AND 1909.

ITEM.		Farms reporting.	Production.
			Gallons.
Cider	1919	6	81
	1909	68	436
Cider made (or to be made) into vinegar	1919	1	20
Vinegar made on farms [1]	1909	370	3,521
Grape juice	1919	4	14
Wine and grape juice	1909	45	1,205
			Pounds.
Dried fruits	1919	1,495	41,497
	1909	123	3,198

[1] Includes vinegar other than that made from cider.

Forest products of farms.—Forest products, as defined on the farm schedule, include firewood, fence posts, crossties, pulp wood, saw logs, poles, etc., and standing timber sold and cut during the years indicated. The figures cover only forest products of farms and do not represent by any means the total value of all forest products cut in the state during the census years.

TABLE 49.—FOREST PRODUCTS OF FARMS: 1919 AND 1909.

ITEM.	*1919*	*1909*
Forest products of farms:		
Farms reporting	19,550	30,970
Per cent of all farms	14.4	25.7
Value	$5,480,619	$3,584,340
Average per farm reporting	$280	$116
Forest products sold from farms (or cut and held for sale):		
Farms reporting	7,926	.....
Value	$3,604,930	$1,014,777
Average per farm reporting	$455	.....
Forest products used on farms (or cut and held for use):		
Farms reporting	16,984	.....
Value	$1,875,689	$1,669,563
Average per farm reporting	$110	.....

Nurseries and greenhouses.—The data presented for nurseries include the returns from all farms and establishments reporting receipts from the sale of nursery stock, and those for greenhouses include the returns from all farms and establishments reporting receipts from the sale of greenhouse products (whether grown in hothouses or in cold frames).

TABLE 50.—NURSERIES AND GREENHOUSES: 1919 AND 1909.

ITEM.	1919	1909
Nurseries:		
Number of nurseries (farms and establishments) reporting	35	60
Acreage used for growing nursery stock	335	502
Receipts from sale of products	$101,097	$87,643
Average receipts per nursery	$2,888	$1,461
Average receipts per acre	$301.78	$174.59
Greenhouses:		
Number of farms and establishments reporting	*55*	*92*
Square feet under glass	301,004	347,473
Receipts from sale of products	$150,323	$126,212
Flowers and flowering plants	$134,300	.....
Vegetables and vegetable plants	$16,023	.....
Average receipts per farm or establishment	$2,733	$1,372

TABLE 29.—SHEEP ON FARMS, 1920 AND 1910; GOATS ON FARMS, 1920; AND WOOL AND MOHAIR PRODUCED, 1919 AND 1909.

ITEM.	Farms reporting.	Number of sheep (or goats) on hand.	WOOL (OR MOHAIR) PRODUCED.		
			Number of animals shorn.	Weight (pounds).	Value.
Sheep on farms Jan. 1, 1920, total	3,181	129,816	.....	.....	.....
On farms reporting wool	1,848	110,478	.....	.....	.....
On farms not reporting wool	1,333	19,338	.....	.....	.....
Sheep of shearing age [1] on farms Apr. 15, 1910	3,438	139,308	.....	.....	.....
Wool produced, as reported, total 1919	1,875	.....	105,571	344,514	$175,770
On farms reporting sheep	1,848	.....	104,905	342,610	$174,883
On farms not reporting sheep	27	.....	666	1,904	$887
Total production of wool, including estimates 1919	.....	.....	.....	402,430	$205,239
1909	.....	.....	.....	442,865	$99,424
Increase, 1909–1919 [2]	.....	.....	.....	−40,435	$105,815
Per cent of increase [2]	.....	.....	.....	−9.1	106.4
Goats raised for fleeces, on farms Jan. 1, 1920	56	1,069	.....	.....	.....
Mohair produced, as reported, total 1919	34	.....	1,046	1,353	$749
1909	12	.....	.....	1,044	$226

[1] Sheep born before Jan. 1, 1910. [2] A minus sign (−) denotes decrease.

TABLE 30.—CHICKENS (OR FOWLS) ON FARMS, 1920 AND 1910; AND POULTRY PRODUCTS, 1919 AND 1909.

[The products shown for 1919 include chicken eggs and chickens only, while the 1909 figures include the products of all kinds of poultry.]

ITEM.	FARMS REPORTING.		Number or quantity.	Value.
	Number.	Per cent of all farms.		
			Number.	
Chickens on farms Jan. 1, 1920, total	119,607	88.3	3,763,910	.....
On farms reporting eggs produced	103,144	76.1	3,381,663	.....
On farms reporting chickens raised	73,302	54.1	2,495,441	.....
Fowls on farms Apr. 15, 1910	98,439	81.7	3,542,447	.....
			Dozens.	
Eggs produced, as reported 1919	103,332	76.3	11,832,290	$4,503,161
Total production of eggs, including estimates 1919	.....	.....	13,136,046	4,991,697
1909	.....	.....	14,657,544	2,448,502
Eggs sold, as reported 1919	48,828	36.0	4,915,384	1,846,047
1909	45,377	37.6	5,622,297	920,544
			Number.	
Chickens raised, as reported 1919	73,440	54.2	3,698,736	2,555,503
Total chickens raised, including estimates 1919	.....	.....	5,570,587	3,843,705
1909	.....	.....	6,337,010	1,943,515
Chickens sold, as reported 1919	16,540	12.2	474,844	322,241
1909	30,160	25.0	1,058,236	333,820

TABLE 31.—BEES ON FARMS, 1920 AND 1910; AND HONEY AND WAX PRODUCED, 1919 AND 1909.

ITEM.	Farms reporting.	Hives of bees.	PRODUCT.	
			Quantity (pounds).	Value.
Bees on farms Jan. 1, 1920, total	5,522	31,079	.....	.....
On farms reporting honey	2,829	21,343	.....	.....
On farms not reporting honey	2,693	9,736	.....	.....
Bees on farms Apr. 15, 1910	4,928	29,591	.....	.....
Honey produced 1919	2,835	.....	247,513	$59,403
1909	2,476	.....	340,134	30,915
Wax produced 1919	.....	.....	7,660	2,687
1909	.....	.....	12,284	2,996

CROPS.

Summary: 1919 and 1909.—This section summarizes the census data relative to all of the farm crops of 1919 and 1909, including the percentage of increase for the decade in acreage, production, and value.

In comparing one year with another it should be borne in mind that the acreage of crops (or the number of fruit trees) and the number of farms reporting are on the whole a better index of the general changes or tendencies in agriculture than either the quantity or the value of the crops, since variations in quantity may be due mainly to favorable or unfavorable seasons, and variations in the value of the crops may result largely from changes in prices.

The combined acreage of crops harvested in Louisiana in 1919 for which the acreage was reported was 3,923,925, which represents 69.7 per cent of the total improved land in farms (5,626,226 acres). The total crop acreage reported for 1909 was 3,585,619, or 68 per cent of the improved land in farms (5,276,016 acres). Most of the remaining improved land doubtless consisted of improved pasture, land lying fallow, house and farm yards, and land occupied by orchards and vineyards, the acreage of which was not reported.

In addition to the crops regularly harvested in 1919, as shown in the tables, there were reported 11,591 acres of mature crops grazed or "hogged off" and 26,920 acres in velvet beans, the latter including the total acreage on which velvet beans were grown for any purpose, either alone or mixed with other crops.

Farm value of crops.—At the census of 1920 the farm schedule called for the value of all farm property, including live stock, and the value of live-stock products sold.

In the case of farm crops, however, wherever a unit value could be used, such as the value per bushel or per ton, the farmer was asked to report the acreage and production of each crop but not the value. To supplement the information obtained from the farmers, the Bureau of Crop Estimates of the United States Department of Agriculture secured by special schedule from its crop reporters average values for such crops. These special schedules were tabulated by the Bureau of the Census, and the resulting averages, approved by the Bureau of Crop Estimates as representing a fair average of the farm value per unit, were used in computing most of the crop values presented in the accompanying tables.

For some products it was not possible to find any satisfactory unit on which to base a computation of the total value. Values were therefore obtained on the 1920 census schedule for vegetables, other than potatoes and sweet potatoes, and for the farm garden.

TABLE 32.—SUMMARY FOR ALL CROPS: 1919 AND 1909.

CROP.	FARMS REPORTING. Number. 1919	Number. 1909	Per cent of all farms. 1919	Per cent of all farms. 1909	ACRES HARVESTED. 1919	1909	Per cent of increase.[1]	PRODUCTION. Quantity. Unit.	1919	1909	Per cent of increase.[1]	Value. 1919	1909	Per cent of increase.[1]
All crops												$206,182,548	$73,536,538	180.4
With acreage reports					[2]3,923,925	3,585,619	9.4					196,987,545	72,788,843	170.6
With no acreage reports												9,195,003	747,695	
Cereals, total[3]					1,996,690	1,938,357	3.0	Bu.	38,190,747	37,273,196	2.5	80,166,279	24,786,984	223.4
Corn	121,162	100,943	89.4	83.7	1,504,970	1,590,830	−5.4	Bu.	21,675,602	26,010,361	−16.7	36,848,526	16,480,322	123.6
Oats	5,456	4,579	4.0	3.8	33,443	29,711	12.6	Bu.	489,380	420,033	16.5	538,319	250,588	114.8
Wheat	118	23	0.1	(4)	766	65		Bu.	5,788	488		13,603	508	
Barley	35		(4)		389			Bu.	6,079			10,032		
Rye	25	9	(4)	(4)	118	19		Bu.	1,486	193	669.9	3,419	236	
Kafir and milo	20	32	(4)	(4)	45	213	−78.9	Bu.	745	2,132	−65.1	1,230	2,092	−41.2
Rough rice	6,989	6,138	5.2	5.1	456,959	317,518	43.9	Bu.	16,011,667	10,839,973	47.7	42,751,150	8,053,222	430.9
Other grains and seeds with acreage reports, total[5]					41,368	58,799	−29.6	Bu.	380,032	581,634	−34.7	1,152,717	686,859	67.8
Dry edible beans	445	78	0.3	0.1	1,019	311	227.7	Bu.	8,232	5,557	48.1	41,160	6,982	489.5
Soy beans	138	2	0.1	(4)	449	3		Bu.	4,443	133		15,557	333	
Dry peas	5,993	6,330	4.4	5.3	22,230	33,150	−32.9	Bu.	104,469	161,659	−35.4	438,769	252,362	73.9
Peanuts	9,999	14,492	7.4	12.0	17,670	25,020	−29.4	Bu.	262,888	412,037	−36.2	657,231	422,232	55.7
Seeds with no acreage reports, total[6]								Bu.	20,767	11,268	84.3	415,340	33,426	
Alfalfa seed and clover seed (other than red clover)	343		0.3					Bu.	20,767	1,336		415,340	4,198	
Grassseed (other than timothy)		79		0.1				Bu.		9,893			26,059	
Hay and forage, total[7]	25,532	15,022	18.8	12.5	208,631	181,110		Tons.	278,556	247,218		7,083,068	2,446,391	
All tame or cultivated grasses					101,326	52,834	91.8	Tons.	139,287	89,129	56.3	3,733,654	1,020,918	265.7
Timothy alone	226	104	0.2	0.1	1,489	1,048	42.1	Tons.	1,702	1,331	27.9	51,060	13,920	266.8
Timothy and clover mixed	126	111	0.1	0.1	1,376	2,678	−48.6	Tons.	1,898	4,597	−58.7	56,940	63,127	−9.8
Clover alone	2,804	659	2.1	0.5	35,463	9,601	269.4	Tons.	48,418	15,287	216.7	1,307,286	171,170	663.7
Alfalfa	714	685	0.5	0.6	8,289	12,073	−31.3	Tons.	17,224	28,146	−38.8	637,288	376,562	69.2
Other tame grasses[8]	9,030		6.7		54,709	27,434	99.4	Tons.	70,045	39,768	76.1	1,681,080	396,139	324.4
Wild, salt, or prairie grasses	2,978	2,946	2.2	2.4	14,019	21,275	−34.1	Tons.	19,257	26,252	−26.6	385,140	253,248	52.1
Small grains cut for hay	1,168	7,674	0.9	6.4	6,260	105,073	−22.7	Tons.	6,372	127,126	−29.6	146,556	1,131,280	125.9
Annual legumes cut for hay	7,573		5.6		74,916				83,083			2,409,407		
Silage crops	169		0.1		3,938				21,058			210,580		
Corn cut for forage[7]	1,044		0.8		5,910	1,922		Tons.	3,563	4,683		65,927	40,598	
Kafir sorghum, etc., for forage	749		0.6		1,834				4,149			87,129		
Root crops for forage	180		0.1		428	6		Tons.	1,787	28		44,675	347	
Vegetables, total												19,297,120	6,282,904	207.1
Potatoes (Irish or white)	23,382	18,230	17.3	15.1	19,677	19,655	0.1	Bu.	971,705	1,183,525	−17.9	2,137,749	924,311	131.3
Sweet potatoes and yams	69,473	52,074	51.3	43.2	68,033	56,953	19.5	Bu.	5,324,419	4,251,086	25.2	8,785,292	2,357,729	272.6
Other vegetables[9]	4,637	56,333	3.4	46.7	11,668	38,221						1,421,888	3,000,864	
Farm garden[10]	93,419		69.0									6,952,241		
Miscellaneous crops, total					1,579,716	1,288,937	22.6					95,013,170	38,098,717	149.4
Tobacco	134	208	0.1	0.2	516	519	−0.6	Lbs.	221,277	172,418	28.3	143,832	42,617	237.5
Cotton	102,408	74,373	75.7	61.7	1,343,334	957,011	40.4	Bales.	306,791	268,909	14.1	51,234,097	17,324,304	195.7
Cottonseed (estimated)								Tons.	139,898	134,455	4.0	8,953,472	2,940,943	203.5
Sorghum grown for sirup	2,061	1,651	1.5	1.4	1,610	1,392	15.7	Tons.	6,001	4,685	28.1	77,004	21,227	262.8
Sugar cane	36,421	34,487	26.9	28.6	234,049	329,684	−29.0	Tons.	2,435,683	4,941,996	−50.7	34,600,667	17,752,537	94.9
Broom corn	489	263	0.4	0.2	207	320	−35.3	Lbs.	68,313	92,208	−25.9	4,098	7,285	−43.7
Sundry minor crops[11]						11							304	
Fruits and nuts, total												3,054,854	1,201,257	154.3
Small fruits	1,885		1.4		4,052	3,587	13.0	Qts.	5,342,180	6,420,207	−16.8	1,227,432	486,988	152.0
Other fruits and nuts												1,827,422	714,269	155.8

[1] A minus sign (−) denotes decrease. Per cent not shown when base is less than 100 or when per cent is more than 1,000.
[2] Excluding 5,910 acres reported for corn cut for forage, which is practically all duplicated in the acreage shown for corn harvested as grain.
[3] The 1909 figures include a small quantity of buckwheat.
[4] Less than one-tenth of 1 per cent.
[5] The 1909 figures include small quantities of flaxseed and sunflower seed. A considerable part of the acreage in soy beans, peas, and possibly some other crops, is probably a duplication of other crop acreage.
[6] The 1909 figures include small quantities of flower and vegetable seeds (value only) and timothy seed. The entire acreage from which the grass and clover seeds were secured is believed to be included in the acreage given elsewhere for hay and forage.
[7] Corn cut for forage was not reported to any extent in 1909; hence no very close comparison between 1919 and 1909 can be made, either for the hay and forage totals or for the bracketed group in which corn cut for forage appears.
[8] Includes millet and Hungarian grass.
[9] The 1919 figures represent vegetables raised for sale only.
[10] In 1909 the value of the farm garden was largely included in the value of "other vegetables."
[11] These crops comprise hops, hemp, and chufas.

TABLE 33.—ACREAGE OF IMPORTANT CROPS HARVESTED: 1879 TO 1919.

CROP.	1919	1909	1899	1889	1879
Corn	1,504,970	1,590,830	1,343,756	837,516	742,728
Oats	33,443	29,711	28,033	27,023	26,861
Rough rice	456,959	317,518	201,685	84,377	42,000
Hay and forage	[1]208,631	181,110	97,136	27,576	35,514
Sweet potatoes and yams	68,033	56,953	27,372	26,555	17,923
Cotton	1,343,334	957,011	1,376,254	1,270,154	864,787
Sugar cane	234,049	329,684	276,966	193,694	181,592

[1] Includes 5,910 acres in corn cut for forage. This crop was not included to any extent in the hay and forage totals prior to 1919. If its acreage be deducted, to make the 1919 figures more closely comparable with those of earlier years, the remaining area in hay and forage will be 202,721 acres.

TABLE 34.—PERCENTAGES AND AVERAGES FOR IMPORTANT CROPS: 1919 AND 1909.

CROP.	PER CENT OF IMPROVED LAND OCCUPIED. 1919	1909	AVERAGE YIELD PER ACRE. Unit.	1919	1909	AVERAGE VALUE PER ACRE. 1919	1909
Corn	26.7	30.2	Bu.	14.4	16.4	$24.48	$10.36
Oats	0.6	0.6	Bu.	14.6	14.1	16.10	8.43
Rough rice	8.1	6.0	Bu.	35.0	34.1	93.56	25.36
Hay and forage	3.7	3.4	Tons.	1.34	1.37	33.95	13.51
Sweet potatoes and yams	1.2	1.1	Bu.	78.3	74.6	129.13	41.40
Cotton	23.9	18.1	Bales	0.23	0.28	38.14	18.10
Sugar cane	4.2	6.2	Tons.	10.41	14.99	147.84	53.85

TABLE 35.—VEGETABLES RAISED FOR SALE: 1919.

[Vegetables, other than potatoes and sweet potatoes.]

CROP.	FARMS REPORTING.		Acres harvested.	Value of product.
	Number.	Per cent of all farms.		
Total	**4,637**	**3.4**	**11,668**	**$1,421,838**
Beans (green)	1,219	0.9	1,664	179,578
Beets	*113*	*0.1*	*158*	15,438
Cabbages	986	0.7	1,859	205,211
Cantaloupes and muskmelons	221	0.2	178	22,838
Carrots	155	0.1	250	31,167
Celery	27	(1)	59	13,642
Corn (sweet)	234	0.2	933	73,428
Cucumbers	503	0.4	568	119,404
Lettuce	369	0.3	781	132,198
Onions	1,004	0.7	1,428	209,023
Okra (gumbo)	128	0.1	332	26,309
Parsley	68	0.1	136	15,940
Peas (green)	289	0.2	149	16,725
Peppers (green)	96	0.1	66	22,413
Spinach	48	(1)	67	7,862
Tomatoes	509	0.4	482	59,928
Turnips	90	0.1	97	6,478
Watermelons	1,005	0.7	871	68,634
All other vegetables	.....	.....	501	76,233
Mixed vegetables	671	0.5	1,089	119,389

[1] Less than one-tenth of 1 per cent.

TABLE 36.—SUGAR CROPS: 1919 AND 1909.

CROP.		FARMS REPORTING.		Acres harvested.	PRODUCTION.		
		Number.	Per cent of all farms.		Quantity.	Unit.	Value.
Sorghum grown for sirup	1919	2,061	1.5	[1] 1,610	[1] 6,001	Tons	.....
	1909	1,651	1.4	1,392	4,685	Tons	.....
Sirup made	1919	.....	.....	.....	[1] 70,003	Gals.	$77,004
	1909	.....	.....	.....	47,029	Gals.	21,227
Sugar cane, total	1919	.....	.....	.....	.....	.....	34,600,667
	1909	.....	.....	.....	.....	.....	[2] 17,752,537
Cane grown	1919	36,421	26.9	234,049	2,435,683	Tons	.....
	1909	34,487	28.6	329,684	4,941,996	Tons	.....
Cane sold	1919	8,246	6.1	.....	2,020,085	Tons	32,321,360
	1909	7,821	6.5	.....	4,461,221	Tons	16,126,780
Sirup made	1919	28,175	20.8	.....	1,899,423	Gals.	2,279,307
	1909	26,534	22.0	.....	4,125,083	Gals.	1,623,616

[1] *Figures include estimates for incomplete reports.*
[2] Includes the value of small quantities of sugar and molasses made on farms.

TABLE 37.—SMALL FRUITS: 1919 AND 1909.

CROP.		FARMS REPORTING.		Acres harvested.	PRODUCTION.	
		Number.	Per cent of all farms.		Quantity (quarts).	Value.
Total	1919	1,885	1.4	4,052	5,342,180	$1,227,432
	1909	.....	.....	3,587	6,420,207	486,988
Strawberries	1919	1,481	1.1	4,007	5,323,890	1,224,497
	1909	874	0.7	3,570	6,405,236	485,478
Raspberries	1919	6	(1)	(2)	145	32
Raspberries and loganberries	1909	7	(1)	1	639	40
Blackberries and dewberries	1919	414	0.3	45	13,145	2,903
	1909	*187*	*0.2*	*16*	*14,332*	*1,470*

[1] Less than one-tenth of 1 per cent. [2] Less than 1 acre.

TABLE 38.—FRUIT AND NUT TREES AND GRAPEVINES NOT OF BEARING AGE: 1920 AND 1910.

CROP.	FARMS REPORTING.				TREES OR VINES NOT OF BEARING AGE.	
	Number.		Per cent of all farms.			
	1920	1910	1920	1910	1920	1910
Orchard fruits, total [1]	17,468	.....	12.9	.....	340,409	495,825
Apples	6,251	8,082	4.6	6.7	44,175	96,544
Peaches	13,949	12,551	10.3	10.4	231,909	316,132
Pears	5,989	6,340	4.4	5.3	27,336	38,242
Plums and prunes	3,440	2,696	2.5	2.2	36,108	41,419
Cherries	269	194	0.2	0.2	837	760
Subtropical fruits, total [2]	.....	.....	.....	.....	60,663	261,821
Figs	5,757	4,993	4.2	4.1	33,451	102,043
Oranges	1,695	1,702	1.2	1.4	26,356	155,016
Grapefruit (pomeloes)	88	46	0.1	(3)	727	1,477
Japanese persimmons	9	11	(3)	(3)	129	47
Grapes	1,102	803	0.8	0.7	12,583	20,936
Nuts, total [4]	.....	.....	.....	.....	101,964	125,471
Pecans	8,306	4,483	6.1	3.7	101,285	119,547
Walnuts (Persian or English)	*204*	*398*	*0.2*	*0.3*	*679*	*3,390*

[1] Includes apricots and (for 1910) quinces and mulberries. Since these fruits were not specifically called for by the 1920 schedule, the returns for that year are somewhat incomplete.
[2] The 1910 figures include lemons, mandarins, pomegranates, and olives.
[3] Less than one-tenth of 1 per cent.
[4] The 1910 figures include almonds, and also black walnuts and several other varieties of nuts not called for by the 1920 schedule.

TABLE 39.—ORCHARD AND SUBTROPICAL FRUITS, GRAPES, AND NUTS: 1919 AND 1909.

CROP.	FARMS REPORTING TREES OR VINES OF BEARING AGE.				NUMBER OF TREES OR VINES OF BEARING AGE.		PRODUCTION.				
	Number.		Per cent of all farms.				Quantity.			Value.	
	1920	1910	1920	1910	1920	1910	Unit.	1919	1909	1919	1909
Orchard fruits, total [1]	26,092	.....	19.3	.....	582,743	1,206,920	Bu.	526,771	392,607	$880,151	$314,027
Apples	7,340	8,885	5.4	7.4	47,037	93,304	Bu.	43,910	33,875	74,647	28,744
Peaches	23,134	22,128	17.1	18.4	408,178	903,352	Bu.	381,863	290,623	630,074	228,084
Pears	8,036	8,227	5.9	6.8	38,796	57,630	Bu.	58,640	35,554	102,631	31,069
Plums and prunes	5,182	4,963	3.8	4.1	87,471	149,929	Bu.	41,683	31,473	70,863	24,641
Cherries	315	302	0.2	0.3	1,181	975	Bu.	602	527	1,806	921
Subtropical fruits, total [2]	.....	.....	.....	.....	151,154	348,749	.....	.....	.....	262,694	320,974
Figs	9,984	10,871	7.4	9.0	46,276	71,464	Lbs.	1,351,060	2,025,308	162,129	87,009
Oranges	935	1,529	0.7	1.3	104,382	266,116	Boxes.	37,458	149,979	99,265	222,339
Grapefruit (pomeloes)	75	41	0.1	(3)	405	2,813	Boxes.	352	1,781	704	4,069
Japanese persimmons	11	23	(3)	(3)	91	158	Bu.	149	133	596	144
Grapes	1,558	1,385	1.2	1.1	19,601	31,041	Lbs.	67,203	106,595	6,758	6,099
Nuts, total [4]	.....	.....	.....	.....	95,075	38,466	Lbs.	2,262,666	796,925	677,819	73,169
Pecans	9,095	4,225	6.7	3.5	94,513	36,527	Lbs.	2,242,859	723,578	672,862	70,635
Walnuts (Persian or English)	212	411	0.2	0.3	562	1,228	Lbs.	19,807	15,173	4,957	1,446

[1] Includes apricots, quinces, and (for 1910) mulberries. Since these fruits were not specifically called for by the 1920 schedule, the returns for that year are somewhat incomplete.
[2] The figures for 1910 and 1909 include lemons, tangerines, mandarins, guavas, pomegranates, and olives.
[3] Less than one-tenth of 1 per cent.
[4] The figures for 1910 and 1909 include almonds, and also black walnuts and several other varieties of nuts not called for by the 1920 schedule.

Age of farmers.—A farmer or farm operator, as defined for census purposes, is a person who operates a farm. The number of farm operators, for which the age distribution is shown in the following table, is therefore the same as the number of farms.

TABLE 40.—FARM OPERATORS CLASSIFIED ACCORDING TO AGE, COLOR, AND TENURE: 1920 AND 1910.

AGE AND COLOR.	TOTAL.		OWNERS.		MANAGERS.		TENANTS.	
	1920	1910	1920	1910	1920	1910	1920	1910
All farmers, total	135,463	120,546	57,254	52,989	828	950	77,381	66,607
Reporting age	134,036	120,150	56,588	52,850	805	920	76,643	66,380
Under 25 years	12,183	10,026	2,090	1,902	46	57	10,047	8,067
25 to 34 years	29,478	30,380	9,846	10,653	200	229	19,428	19,498
35 to 44 years	35,442	32,503	15,032	14,146	216	288	20,194	18,069
45 to 54 years	29,873	23,015	14,070	12,259	197	207	15,606	10,549
55 to 64 years	16,626	15,969	9,304	9,050	108	91	7,214	6,828
65 years and over	10,430	8,257	6,247	4,840	38	48	4,154	3,369
Not reporting age	1,427	396	666	139	23	30	738	227
White, total	73,404	65,667	46,268	42,264	736	873	26,400	22,530
Reporting age	72,492	65,452	45,730	42,148	714	844	26,048	22,460
Under 25 years	5,997	5,726	1,788	1,677	39	53	4,170	3,996
25 to 34 years	16,527	17,023	8,526	9,096	182	211	7,819	7,716
35 to 44 years	19,688	16,939	12,532	11,352	189	267	6,967	5,320
45 to 54 years	15,222	12,859	10,921	9,662	175	190	4,126	3,007
55 to 64 years	9,342	8,871	7,287	7,021	94	81	1,961	1,769
65 years and over	5,716	4,034	4,676	3,340	35	42	1,005	652
Not reporting age	912	215	538	116	22	20	352	70
Colored, total	62,059	54,879	10,986	10,725	92	77	50,981	44,077
Reporting age	61,544	54,698	10,858	10,702	91	76	50,595	43,920
Under 25 years	6,186	4,300	302	225	7	4	5,877	4,071
25 to 34 years	12,946	13,357	1,319	1,557	18	18	11,609	11,782
35 to 44 years	15,754	15,564	2,500	2,794	27	21	13,227	12,749
45 to 54 years	14,651	10,156	3,149	2,597	22	17	11,480	7,542
55 to 64 years	7,284	7,098	2,017	2,029	14	10	5,253	5,059
65 years and over	4,723	4,223	1,571	1,500	3	6	3,149	2,717
Not reporting age	515	181	128	23	1	1	386	157

Farmers classified by number of years on farm.—In the following table the farmers of the state are classified according to the number of years they had been on the farms which they were operating when the census was taken. The purpose of this classification is to show the relative stability of the different classes.

TABLE 41.—FARM OPERATORS CLASSIFIED ACCORDING TO NUMBER OF YEARS ON FARM, BY COLOR AND TENURE: 1920 AND 1910.

NOTE.—In 1920 the date of enumeration (January 1) came just before the period during which changes from one farm to another are commonly made in most localities, and hence at a time when many farmers had almost, but not quite, completed one, two, or more years on their farms. Considerable numbers of these farmers reported one, two, or more full years, in place of reporting the correct number of months (or years and months). In 1910, however, the enumeration date (April 15) was late enough so that, in localities where the common moving time was in the early part of the year, the number of years of occupancy was accurately reported. These differences seriously affect the comparability of the returns, especially for the first two years of occupancy. Hence these two years, which were tabulated separately and are so published in Volume V of the Fourteenth Census Reports, have been combined in the following table.

NUMBER OF YEARS ON FARM AND COLOR.	TOTAL.		OWNERS.		MANAGERS.		TENANTS.	
	1920	1910	1920	1910	1920	1910	1920	1910
All farmers, total	135,463	120,546	57,254	52,989	828	950	77,381	66,607
Rptg. years on farm	128,934	106,909	55,311	43,472	763	815	72,860	62,622
Less than 2 years	34,311	30,855	6,568	4,192	250	289	27,493	26,374
2 to 4 years	36,389	28,692	10,846	8,379	239	221	25,304	20,092
5 to 9 years	21,051	19,215	9,996	10,352	136	137	10,919	8,726
10 years and over	37,183	28,147	27,901	20,549	138	168	9,144	7,430
Not reporting	6,529	13,637	1,943	9,517	65	135	4,521	3,985
White, total	73,404	65,667	46,268	42,264	736	873	26,400	22,530
Rptg. years on farm	70,234	56,640	44,729	34,657	685	744	24,820	21,239
Less than 2 years	17,571	14,690	5,546	3,608	220	267	11,805	10,815
2 to 4 years	16,875	13,820	8,852	6,963	214	203	7,809	6,654
5 to 9 years	11,219	10,596	8,119	8,158	124	123	2,976	2,315
10 years and over	24,569	17,534	22,212	15,928	127	151	2,230	1,455
Not reporting	3,170	9,027	1,539	7,607	51	129	1,580	1,291
Colored, total	62,059	54,879	10,986	10,725	92	77	50,981	44,077
Rptg. years on farm	58,700	50,269	10,582	8,815	78	71	48,040	41,383
Less than 2 years	16,740	16,165	1,022	584	30	22	15,688	15,559
2 to 4 years	19,514	14,872	1,994	1,416	25	18	17,495	13,438
5 to 9 years	9,832	8,619	1,877	2,194	12	14	7,943	6,411
10 years and over	12,614	10,613	5,689	4,621	11	17	6,914	5,975
Not reporting	3,359	4,610	404	1,910	14	6	2,941	2,694

Cooperative marketing and purchasing.—Cooperative marketing of farm products or cooperative purchasing of supplies through farmers' organizations in 1919 was reported by 4,329 farms in Louisiana, including 1,546 farms which reported both sales and purchases, 2,738 farms which reported sales only, and 45 farms which reported purchases only.

TABLE 42.—COOPERATIVE MARKETING AND PURCHASING THROUGH FARMERS' ORGANIZATIONS: 1919.

ITEM.	FARMS REPORTING.		AMOUNT.	
	Number.	Per cent of all farms.	Total.	Average per farm.
Marketing or purchasing	4,329	3.2	.....	.....
Marketing	4,284	3.2	$9,715,844	$2,268
Purchasing	1,591	1.2	869,380	546

Farm facilities—Motor vehicles, telephones, water, and light on farms.—The following table indicates the extent to which the farmers of Louisiana used motor vehicles and telephones, and the extent to which the farm homes were supplied with water and modern lighting facilities.

TABLE 43.—MOTOR VEHICLES, TELEPHONES, WATER, AND LIGHT ON FARMS: 1920.

ITEM.	FARMS REPORTING.		Number reported.	Number per 1,000 of all farms.
	Number.	Per cent of all farms.		
Automobiles	9,494	7.0	10,512	78
Motor trucks	793	0.6	874	6
Tractors	2,142	1.6	2,812	21
Telephones	8,599	6.3	.....	.....
Water piped into house	2,185	1.6	.....	.....
Gas or electric light	1,471	1.1	.....	.....

Pure-bred live stock on farms.—The inquiry relating to pure-bred live stock called for registered animals only, but it seems evident, from a study of the returns, that some animals merely eligible for registry (but not actually registered) were included in the reports.

The number of farms in Louisiana in 1920 was 135,463, of which number 125,648 reported domestic animals of some kind, and 3,807 reported pure-bred live stock.

TABLE 44.—PURE-BRED LIVE STOCK CLASSIFIED ACCORDING TO BREED: 1920.

NOTE.—Pure-bred horses reported in Louisiana represented 0.1 per cent of all horses on farms (see Table 23); pure-bred cattle 0.8 per cent of the total; pure-bred sheep, 0.1 per cent; and pure-bred swine 1.4 per cent.

BREED.	Number.	BREED.	Number.
Horses, total	262	**Sheep, total**	194
American Saddler	31	Cheviot	10
German Coach	4	Merino	5
Percheron	45	Rambouillet	5
Standard Bred	50	Shropshire	101
All other breeds[1]	132	Southdown	42
		All other breeds[1]	31
Cattle, total	6,498		
		Swine, total	11,675
Beef breeds, total	3,083	Berkshire	236
Aberdeen Angus	313	Chester White	192
Hereford	1,340	Duroc-Jersey	7,167
Polled Durham	226	Essex	30
Shorthorn	840	Hampshire	656
All other beef breeds[1]	364	Poland China	2,843
Dairy breeds, total	3,415	Spotted Poland China	11
Guernsey	94	Tamworth	58
Holstein-Friesian	1,009	Yorkshire	218
Jersey	2,201	All other breeds[1]	354
All other dairy breeds[1]	111		

[1] Includes animals reported as pure bred, with breed not specified.

Calves, pigs, and lambs raised on farms.—The figures presented include young animals born in 1919, which were retained on the farm, sold to others, or slaughtered for food, but do not include young animals purchased or those that died.

TABLE 45.—CALVES, PIGS, AND LAMBS RAISED ON FARMS: 1919.

ITEM.	FARMS REPORTING.		ANIMALS RAISED.	
	Number.	Per cent of all farms.	Number.	Average per farm.
Calves	57,501	42.4	187,623	3.3
Pigs	61,366	45.3	490,018	8.0
Lambs	1,633	1.2	25,372	15.5

Domestic animals sold or slaughtered on farms.—The number of cattle, swine, and sheep slaughtered on farms was reported for both 1919 and 1909, but the farm schedule for 1919 carried no inquiry with regard to the value of the animals slaughtered, or with regard to the number or value of the animals sold by farmers. The total value of domestic animals sold or slaughtered on farms in Louisiana in 1919 has been estimated, however, at $12,100,000, as compared with $5,780,166, the value reported for 1909.

TABLE 46.—DOMESTIC ANIMALS SLAUGHTERED ON FARMS: 1919 AND 1909.

ITEM AND CENSUS YEAR.	FARMS REPORTING.		ANIMALS SLAUGHTERED.		Meat and meat products sold (pounds).
	Number.	Per cent of all farms.	Number.	Average per farm.	
Cattle and calves 1919	9,239	6.8	17,331	1.9	1,434,743
1909	.....	.....	28,876	.....	.....
Cattle 1909	10,215	8.5	26,209	2.6	.....
Calves 1909	1,040	0.9	2,667	2.6	.....
Swine 1919	73,456	54.2	331,080	4.5	7,143,658
1909	48,727	40.4	287,447	5.9	.....
Sheep and lambs 1919	682	0.5	3,126	4.6	47,808
1909	678	0.6	3,965	5.8	.....

Sales of selected crops.—The sales of the crops listed represent that part of the year's production which was sold, or to be sold, by those farmers who produced the crops.

TABLE 47.—PRODUCTION AND SALES OF SELECTED CROPS: 1919 AND 1909.

CROP AND CENSUS YEAR.	Farms reporting production.	FARMS REPORTING SALES.		Production.	QUANTITY SOLD (OR TO BE SOLD).	
		Number.	Per cent of farms reporting production.		Amount.	Per cent of production.
				Bushels.	*Bushels.*	
Corn 1919	121,162	3,849	3.2	21,675,602	647,194	3.0
1909	100,943	15,817	15.7	26,010,361	2,306,563	8.9
Oats 1919	5,456	60	1.1	489,380	16,551	3.4
1909	4,579	75	1.6	420,033	12,680	3.0
Barley 1919	35	.....	.....	6,079	.....	.....
1909	.....	.....	.....	.....	.....	.....
				Tons.	*Tons.*	
Hay 1919	.....	.....	.....	247,999	23,189	9.4
1909	.....	.....	.....	242,507	15,416	6.4
				Bushels.	*Bushels.*	
Potatoes 1919	23,382	3,933	16.8	971,705	349,515	36.0
Apples 1919	.....	216	.....	43,910	2,576	5.9

Fruit products of farms.—The figures relate only to fruit products obtained from fruit grown on those farms reporting the products.

TABLE 48.—FRUIT PRODUCTS (FARM PRODUCTION): 1919 AND 1909.

ITEM.		Farms reporting.	Production.
			Gallons.
Cider	1919	6	81
	1909	68	436
Cider made (or to be made) into vinegar	1919	1	20
Vinegar made on farms [1]	1909	370	3,521
Grape juice	1919	4	14
Wine and grape juice	1909	45	1,205
			Pounds.
Dried fruits	1919	1,495	41,497
	1909	123	3,198

[1] Includes vinegar other than that made from cider.

Forest products of farms.—Forest products, as defined on the farm schedule, include firewood, fence posts, crossties, pulp wood, saw logs, poles, etc., and standing timber sold and cut during the years indicated. The figures cover only forest products of farms and do not represent by any means the total value of all forest products cut in the state during the census years.

TABLE 49.—FOREST PRODUCTS OF FARMS: 1919 AND 1909.

ITEM.	*1919*	*1909*
Forest products of farms:		
Farms reporting	19,550	30,970
Per cent of all farms	14.4	25.7
Value	$5,480,619	$3,584,340
Average per farm reporting	$280	$116
Forest products sold from farms (or cut and held for sale):		
Farms reporting	7,926	.....
Value	$3,604,930	$1,014,777
Average per farm reporting	$455	.....
Forest products used on farms (or cut and held for use):		
Farms reporting	16,984	.....
Value	$1,875,689	$1,669,563
Average per farm reporting	$110	.....

Nurseries and greenhouses.—The data presented for nurseries include the returns from all farms and establishments reporting receipts from the sale of nursery stock, and those for greenhouses include the returns from all farms and establishments reporting receipts from the sale of greenhouse products (whether grown in hothouses or in cold frames).

TABLE 50.—NURSERIES AND GREENHOUSES: 1919 AND 1909.

ITEM.	1919	1909
Nurseries:		
Number of nurseries (farms and establishments) reporting	35	60
Acreage used for growing nursery stock	335	502
Receipts from sale of products	$101,097	$87,643
Average receipts per nursery	$2,888	$1,461
Average receipts per acre	$301.78	$174.59
Greenhouses:		
Number of farms and establishments reporting	*55*	*92*
Square feet under glass	301,004	347,473
Receipts from sale of products	$150,323	$126,212
Flowers and flowering plants	$134,300	.....
Vegetables and vegetable plants	$16,023	.....
Average receipts per farm or establishment	$2,733	$1,372

PARISH TABLE I.—FARMS AND FARM PROPERTY, 1920,

		The State.			Acadia.	Allen.[1]	Ascension.	Assumption.	Avoyelles.
		Total.	White.	Colored.					
	ALL FARMS.								
1	**Number of farms**..1920	135,463	73,404	62,059	3,088	753	1,630	438	5,628
2	1910	120,546	65,667	54,879	3,222	.....	1,170	448	4,604
3	1900	115,669	57,809	58,160	2,481	.....	1,200	456	4,674
	All farmers classified by sex, 1920:								
4	Male....number..	127,777	70,711	57,066	2,996	727	1,552	429	5,402
5	Female....number..	7,686	2,693	4,993	92	26	78	9	226
	Color and nativity of all farmers, 1920:								
6	Native white....number..	71,081	71,081	.....	2,693	686	1,261	416	3,863
7	Foreign-born white....number..	2,323	2,323	.....	70	12	28	8	43
8	Negro and other nonwhite....number..	62,059	.....	62,059	325	55	341	14	1,722
	All farms classified by size, 1920:								
9	Under 3 acres....number..	343	304	39	1	.....	1	.....	13
10	3 to 9 acres....number..	4,084	1,826	2,258	60	21	54	18	228
11	10 to 19 acres....number..	25,606	8,435	17,171	217	48	364	40	1,849
12	20 to 49 acres....number..	61,346	27,857	33,489	1,250	288	722	118	2,757
13	50 to 99 acres....number..	21,715	15,850	5,865	638	164	280	114	503
14	100 to 174 acres....number..	12,855	10,570	2,285	447	122	123	68	153
15	175 to 259 acres....number..	4,240	3,679	561	187	50	29	27	54
16	260 to 499 acres....number..	3,232	2,919	313	187	44	23	16	32
17	500 to 999 acres....number..	1,247	1,188	59	91	10	13	17	20
18	1,000 acres and over....number..	795	776	19	10	6	12	20	19
	LAND AND FARM AREA.								
19	Approximate land area, 1920....acres..	29,061,760	.....	.....	414,080	424,320	186,240	309,760	542,080
20	**Land in farms**..1920....acres..	10,019,822	7,837,244	2,182,578	322,061	94,659	108,982	79,282	221,540
21	1910....acres..	10,439,481	8,315,160	2,124,321	273,932	.....	104,253	95,142	207,083
22	1900....acres..	11,059,127	8,711,079	2,348,048	276,490	.....	115,914	111,180	194,841
23	Improved land in farms..1920....acres..	5,626,226	3,986,133	1,640,093	278,939	42,328	72,530	53,856	147,425
24	1910....acres..	5,276,016	3,809,409	1,466,607	240,593	.....	57,119	54,069	120,440
25	1900....acres..	4,666,532	3,092,009	1,574,523	143,354	.....	61,519	64,331	117,171
26	Woodland in farms, 1920....acres..	3,614,040	3,147,022	467,018	39,414	49,766	33,534	22,677	66,863
27	Other unimproved land in farms, 1920....acres..	779,556	704,089	75,467	3,708	2,565	2,918	2,749	7,252
28	Per cent of land area in farms, 1920....	34.5	27.0	7.5	77.8	22.3	58.5	25.6	40.9
29	Per cent of farm land improved, 1920....	56.2	50.9	75.1	86.6	44.7	66.6	67.9	66.5
30	Average acreage per farm, 1920....	74.0	106.8	35.2	104.3	125.7	66.9	181.0	39.4
31	Average improved acreage per farm, 1920....	41.5	54.3	26.4	90.3	56.2	44.5	123.0	26.2
	VALUE OF FARM PROPERTY.								
32	**All farm property**..1920....dollars..	589,826,679	457,911,706	131,914,973	34,664,205	4,565,866	6,717,075	6,825,482	17,624,759
33	1910....dollars..	301,220,988	244,697,247	56,523,741	11,358,701	.....	4,927,198	5,961,412	8,224,609
34	1900....dollars..	198,536,906	160,506,608	38,030,298	5,273,691	.....	5,632,277	8,282,173	5,959,722
35	Land in farms...1920....dollars..	383,618,162	295,776,756	87,841,406	26,613,523	3,014,683	3,829,898	4,722,470	11,277,826
36	1910....dollars..	187,803,277	151,600,372	36,202,905	8,009,986	.....	3,149,870	3,777,210	5,165,167
37	1900....dollars..	107,730,210	83,520,380	24,209,830	3,413,830	.....	2,514,980	4,105,940	3,836,780
38	Farm buildings..1920....dollars..	90,420,631	70,588,769	19,831,862	2,829,902	523,071	1,268,025	833,028	2,957,348
39	1910....dollars..	49,741,173	41,010,420	8,730,753	1,060,577	.....	884,325	831,385	1,286,716
40	1900....dollars..	33,400,400	27,812,260	5,588,140	599,540	.....	981,270	1,347,360	941,830
41	Implements and machinery..1920....dollars..	32,715,010	28,003,936	4,711,074	2,276,274	297,227	469,927	468,921	960,596
42	1910....dollars..	18,977,053	17,292,480	1,684,573	737,852	.....	411,143	683,291	410,360
43	1900....dollars..	28,536,790	27,096,000	1,440,790	354,150	.....	1,550,330	2,314,960	342,300
44	Live stock on farms..1920....dollars..	83,072,876	63,542,245	19,530,631	2,944,506	729,985	1,149,225	801,063	2,428,989
45	1910....dollars..	44,699,485	34,793,975	9,905,510	1,550,286	.....	481,860	669,526	1,362,366
46	1900....dollars..	28,869,506	22,077,968	6,791,538	906,171	.....	585,697	513,913	838,812
	Average values, 1920:								
47	All property per farm....dollars..	4,354	6,238	2,126	11,225	6,064	4,121	15,583	3,132
48	Land and buildings per farm....dollars..	3,499	4,991	1,735	9,535	4,609	3,128	12,084	2,529
49	Land alone per acre....dollars..	38.29	37.74	40.25	82.64	31.85	35.14	59.57	50.91
	FARMS OPERATED BY OWNERS.								
50	**Number of farms**..1920....	57,254	46,268	10,986	1,907	601	987	234	2,387
51	1910....	52,989	42,264	10,725	1,604	.....	991	277	1,857
52	1900....	47,701	38,323	9,378	1,344	.....	937	342	1,682
53	Per cent of all farms, 1920....	42.3	63.0	17.7	61.8	79.8	60.6	53.4	42.4
54	Land in farms, 1920....acres..	6,255,255	5,507,512	747,743	233,943	74,809	63,532	27,507	125,507
55	Improved land in farms, 1920....acres..	2,979,005	2,595,779	383,226	199,620	35,103	37,276	19,223	70,948
56	Value of land and buildings, 1920....dollars..	261,827,217	236,354,594	25,472,623	21,406,875	2,987,294	2,924,015	2,121,829	7,849,882
	Degree of ownership, 1920:								
57	Farmers owning entire farm....number..	51,895	42,422	9,473	1,322	528	921	206	2,113
58	Farmers hiring additional land....number..	5,359	3,846	1,513	585	73	66	28	274
	Color and nativity of owners, 1920:								
59	Native white owners....number..	44,727	44,727	.....	1,742	559	851	219	2,106
60	Foreign-born white owners....number..	1,541	1,541	.....	61	12	24	5	18
61	Negro and other nonwhite owners....number..	10,986	.....	10,986	104	30	112	10	263
	FARMS OPERATED BY MANAGERS.								
62	**Number of farms**..1920....	828	736	92	10	12	12	34	18
63	1910....	950	873	77	8	.....	12	25	5
64	1900....	1,034	955	79	22	.....	28	35	18
65	Land in farms, 1920....acres..	900,121	885,656	14,465	3,229	9,702	20,321	35,991	19,473
66	Improved land in farms, 1920....acres..	362,025	354,550	7,475	2,666	762	14,288	20,606	9,711
67	Value of land and buildings, 1920....dollars..	43,911,266	43,057,956	853,310	356,000	182,850	862,600	2,225,711	602,362
	FARMS OPERATED BY TENANTS.								
68	**Number of farms**..1920....	77,381	26,400	50,981	1,171	140	631	170	3,223
69	1910....	66,607	22,530	44,077	1,610	.....	167	146	2,742
70	1900....	67,234	18,531	48,703	1,115	.....	235	79	2,974
71	Per cent of all farms, 1920....	57.1	36.0	82.1	37.9	18.6	38.7	38.8	57.3
72	Land in farms, 1920....acres..	2,864,446	1,444,076	1,420,370	84,889	10,088	25,129	15,784	76,560
73	Improved land in farms, 1920....acres..	2,285,196	1,035,804	1,249,392	76,653	6,463	20,966	14,027	66,766
74	Value of land and buildings, 1920....dollars..	168,300,310	86,952,975	81,347,335	7,680,550	368,510	1,311,308	1,207,958	5,782,930
	Form of tenancy, 1920:								
75	Share tenants....number..	30,499	12,973	17,526	832	93	210	51	827
76	Croppers....number..	31,309	7,253	24,056	285	12	311	8	1,383
77	Share-cash tenants....number..	1,193	200	993	1	.....	9	1	6
78	Cash tenants....number..	10,905	5,358	5,547	40	35	95	109	1,004
79	Standing renters....number..	2,600	190	2,410	1	.....	4	1	2
80	Unspecified....number..	875	426	449	12	.....	2	.....	1
	Color and nativity of tenants, 1920:								
81	Native white tenants....number..	25,633	25,633	.....	942	115	398	164	1,739
82	Foreign-born white tenants....number..	767	767	.....	9	.....	4	3	25
83	Negro and other nonwhite tenants....number..	50,981	.....	50,981	220	25	229	3	1,459

[1] Allen, Beauregard, and Jefferson Davis Parishes organized from parts of Calcasieu Parish in 1913.

WITH SELECTED ITEMS FOR 1910 AND 1900.

Beauregard.[1]	Bienville.	Bossier.	Caddo.	Calcasieu.[1]	Caldwell.	Cameron.	Catahoula.[1]	Claiborne.	Concordia.	De Soto.	East Baton Rouge.	East Carroll.	East Feliciana.	
883	2,987	4,227	4,902	922	1,114	620	1,827	4,024	2,028	4,502	2,427	2,286	2,405	1
.....	2,973	3,373	4,872	3,199	956	597	1,450	3,943	1,358	4,495	2,137	1,851	2,379	2
.....	2,392	3,212	4,648	2,594	1,070	558	2,273	3,595	1,631	3,865	2,477	1,917	2,395	3
830	2,855	3,945	4,423	889	1,067	605	1,736	3,724	1,875	4,006	2,281	2,018	2,211	4
53	132	282	479	33	47	15	91	300	153	496	146	268	194	5
841	1,743	918	959	754	748	527	853	1,588	282	1,263	918	131	530	6
20	.....	26	26	65	.....	6	4	5	3	5	58	2	25	7
22	1,244	3,283	3,917	103	366	87	970	2,431	1,743	3,234	1,451	2,153	1,850	8
2	.....	2	1	10	40	.....	.....	1	.....	1	3	1	1	9
42	22	97	114	27	22	12	62	12	68	71	127	298	66	10
67	110	786	913	59	176	46	635	121	1,067	567	642	1,210	289	11
340	1,108	2,280	2,973	246	379	222	716	1,763	682	2,436	967	635	1,320	12
204	771	555	541	157	199	120	173	985	88	764	277	51	297	13
160	562	287	204	200	199	99	123	681	43	398	205	27	227	14
34	203	101	76	79	48	34	40	247	21	117	75	7	79	15
24	126	86	53	85	39	49	42	167	19	95	73	22	63	16
9	22	17	18	43	10	21	26	36	15	37	42	16	36	17
1	3	16	9	16	2	17	10	11	25	16	16	19	27	18
750,080	542,720	552,320	563,200	695,040	339,840	960,040	459,520	497,920	456,960	558,080	291,200	268,800	296,960	19
73,909	273,873	244,342	224,282	145,591	90,711	132,513	118,707	362,808	160,429	307,362	177,776	107,323	201,527	20
.....	294,980	248,914	331,636	490,594	124,016	105,525	113,165	400,715	165,506	369,649	186,110	138,188	194,978	21
.....	300,563	278,524	348,957	511,254	136,099	197,608	197,031	418,276	152,800	344,487	198,253	107,087	187,245	22
18,301	132,665	150,207	160,411	104,197	33,032	33,264	58,934	206,503	55,795	185,045	109,350	71,029	109,430	23
.....	122,661	128,053	211,002	274,260	37,078	27,900	48,118	215,679	64,436	187,278	103,481	74,961	120,568	24
.....	109,729	128,423	179,649	134,480	42,169	22,517	59,657	206,131	65,998	170,327	100,152	61,835	96,127	25
41,751	135,774	82,356	55,074	30,131	56,449	14,605	57,817	127,307	102,072	103,941	63,233	34,645	69,384	26
13,857	5,484	11,779	8,797	11,263	1,230	84,644	1,956	28,998	2,562	18,376	5,193	1,649	22,713	27
9.9	50.5	44.2	39.8	20.9	26.7	13.8	25.8	72.9	35.1	55.1	61.0	39.9	67.9	28
24.8	48.4	61.5	71.5	71.6	36.4	25.1	49.6	56.9	34.8	60.2	61.5	66.2	54.3	29
83.7	91.7	57.8	45.8	157.9	81.4	213.7	65.0	90.2	79.1	68.3	73.2	46.9	83.8	30
20.7	44.4	35.5	32.7	113.0	29.7	53.7	32.3	51.3	27.5	41.1	45.1	31.1	45.5	31
2,856,740	8,375,932	14,532,459	15,262,789	8,521,233	3,502,685	3,144,077	6,813,674	11,329,952	9,625,928	10,652,403	11,613,647	10,011,020	6,098,975	32
.....	4,105,048	5,722,968	9,542,980	13,472,724	1,611,249	1,523,281	2,537,151	4,971,713	4,430,619	5,110,874	5,349,317	4,212,558	3,859,886	33
.....	1,656,880	3,949,684	5,895,253	4,841,682	1,209,101	1,567,258	1,673,515	2,632,258	2,197,961	3,021,976	3,280,525	2,159,203	2,127,075	34
1,402,732	4,848,551	9,923,587	10,236,034	5,464,062	1,783,174	1,540,343	4,874,737	6,939,022	7,208,869	6,317,223	7,376,810	6,614,741	3,090,319	35
.....	2,097,324	3,594,846	6,516,597	8,341,377	853,849	907,469	1,510,054	2,635,544	2,877,164	2,754,378	3,264,368	2,772,361	2,075,500	36
.....	815,150	2,671,490	3,789,560	2,730,400	651,400	781,020	737,400	1,345,250	1,339,340	1,817,830	1,675,270	1,388,630	1,070,900	37
446,973	1,711,169	2,063,383	2,256,170	1,159,869	802,846	508,812	823,623	2,033,154	1,090,428	1,929,228	1,877,489	1,643,210	1,062,030	38
.....	1,005,589	951,751	1,299,890	1,693,650	329,880	199,000	475,242	1,104,545	701,862	1,016,693	1,011,913	649,885	865,373	39
.....	328,070	579,210	1,051,180	620,450	228,720	174,770	340,420	525,270	392,500	496,870	634,670	377,600	519,110	40
151,425	359,399	581,384	647,419	771,508	270,263	168,998	235,627	513,791	331,075	507,960	491,763	397,688	281,743	41
.....	199,835	239,360	327,382	973,342	96,571	53,127	100,008	206,902	261,692	225,376	219,785	242,893	169,009	42
.....	92,000	145,160	178,560	286,150	84,300	53,950	78,230	132,160	101,320	126,240	385,950	93,090	98,710	43
855,610	1,456,813	1,964,105	2,123,166	1,125,794	646,402	925,924	879,687	1,843,985	995,556	1,897,992	1,867,585	1,355,381	1,664,883	44
.....	802,300	937,011	1,399,120	2,464,355	330,949	363,685	451,847	1,024,722	589,901	1,114,427	853,251	547,419	750,004	45
.....	421,660	553,824	875,953	1,204,682	244,681	557,518	517,465	629,578	364,801	581,036	584,635	299,883	438,355	46
3,235	2,804	3,438	3,114	9,242	3,144	5,071	3,729	2,816	4,747	2,366	4,785	4,379	2,536	47
2,095	2,196	2,836	2,548	7,184	2,321	3,305	3,119	2,230	4,092	1,832	3,813	3,612	1,727	48
18.98	17.70	40.61	45.64	37.53	19.66	11.62	41.07	19.13	44.93	20.55	41.49	61.63	15.33	49
789	1,789	1,055	994	649	657	343	473	1,666	177	1,641	912	179	666	50
.....	1,797	1,143	1,071	2,417	700	353	509	1,625	176	1,736	759	97	611	51
.....	1,444	1,010	1,095	2,081	618	374	954	1,420	121	1,372	737	94	524	52
89.4	59.9	25.0	20.3	70.4	59.0	55.3	25.9	41.4	8.7	36.5	37.6	7.8	27.7	53
68,446	213,330	127,298	96,994	88,910	77,664	87,301	71,087	237,894	41,849	200,762	114,373	38,900	116,447	54
16,213	92,990	58,455	49,348	56,875	22,256	19,491	27,105	109,108	11,255	98,734	62,865	18,513	53,540	55
1,609,815	4,723,203	4,480,939	3,924,874	3,902,936	1,849,035	1,091,276	2,787,427	5,799,715	1,870,000	5,160,461	5,474,143	2,595,290	2,339,447	56
774	1,735	981	846	556	624	327	435	1,590	174	1,467	830	158	607	57
15	54	74	148	93	33	16	38	76	3	174	82	21	59	58
749	1,298	560	478	551	559	310	421	1,127	139	846	628	37	402	59
20	.....	12	13	55	.....	4	3	3	3	3	38	.....	22	60
20	491	483	503	43	98	29	49	536	35	792	246	142	242	61
6	1	24	4	14	4	2	12	10	20	8	29	21	14	62
.....	.....	22	59	23	5	5	26	8	40	14	17	43	26	63
.....	5	13	20	16	4	.....	7	14	9	9	61	20	17	64
1,065	25	6,826	840	11,085	2,656	7,889	7,505	5,743	66,555	7,450	16,872	27,702	14,176	65
382	25	3,861	655	10,483	1,505	59	1,615	954	7,997	2,177	9,938	14,284	7,380	66
58,200	1,500	421,495	36,400	561,900	83,200	16,500	784,130	106,930	1,675,530	190,400	1,068,932	1,635,770	416,378	67
88	1,107	3,148	3,904	259	453	275	1,342	2,348	1,831	2,853	1,486	2,086	1,725	68
.....	1,176	2,208	3,742	759	251	239	915	2,310	1,142	2,745	1,361	1,711	1,742	69
.....	943	2,189	3,524	497	448	184	1,312	2,161	1,501	2,484	1,679	1,803	1,854	70
10.0	40.1	74.5	79.6	28.1	40.7	44.4	73.5	58.3	90.3	63.4	61.2	91.3	71.7	71
4,398	60,518	110,218	126,448	45,596	10,391	37,323	40,115	119,171	52,025	99,150	46,531	40,721	70,904	72
1,706	39,650	87,891	110,408	36,839	9,271	13,714	30,214	96,441	36,543	84,134	36,547	38,232	48,510	73
121,690	1,835,017	7,084,536	8,530,930	2,159,095	653,785	941,379	2,126,803	3,065,531	4,753,767	2,895,590	2,711,224	4,026,891	1,396,524	74
25	420	1,094	1,425	181	129	205	544	835	697	1,349	333	474	473	75
4	565	1,174	1,566	38	232	47	591	1,131	764	1,023	539	656	716	76
.....	1	9	14	.....	.....	.....	6	1	14	15	8	434	8	77
52	151	327	531	38	91	17	137	161	167	315	533	287	357	78
.....	30	315	368	.....	.....	.....	58	172	189	151	24	235	136	79
7	30	229	.....	2	1	6	6	48	.....	.....	49	.....	35	80
86	444	346	478	191	185	215	422	454	125	411	267	76	117	81
.....	.....	14	13	9	.....	2	1	1	.....	2	20	1	3	82
2	753	2,788	3,413	59	268	58	919	1,893	1,706	2,440	1,199	2,009	1,605	83

[1] Part of Catahoula Parish taken to form La Salle Parish in 1910, but prior to Thirteenth Census date (Apr. 15).

PARISH TABLE I.—FARMS AND FARM PROPERTY, 1920,

		Evangeline.[1]	Franklin.	Grant.	Iberia.	Iberville.	Jackson.	Jefferson.	Jefferson Davis.[2]
	ALL FARMS.								
1	Number of farms..1920	3,550	4,592	1,649	1,481	669	2,010	334	1,163
2	1910	.....	1,881	1,468	1,704	609	1,685	364	.....
3	1900	.....	1,455	1,397	1,828	746	1,497	461	.....
	All farmers classified by sex, 1920:								
4	Male....number..	3,395	4,341	1,568	1,435	648	1,894	307	1,127
5	Female....number..	155	251	81	46	21	116	27	36
	Color and nativity of all farmers, 1920:								
6	Native white....number..	2,919	2,253	1,109	1,080	365	1,412	181	1,057
7	Foreign-born white....number..	5	15	5	16	61	3	127	24
8	Negro and other nonwhite....number..	626	2,324	535	385	243	595	26	82
	All farms classified by size, 1920:								
9	Under 3 acres....number..	1	2	.....	.....	2	.....	38	1
10	3 to 9 acres....number..	24	72	39	23	63	26	81	7
11	10 to 19 acres....number..	254	1,755	451	143	106	125	78	42
12	20 to 49 acres....number..	2,389	2,080	600	647	182	707	107	213
13	50 to 99 acres....number..	547	409	305	433	132	551	17	195
14	100 to 174 acres....number..	229	149	174	148	90	374	6	241
15	175 to 259 acres....number..	55	49	45	37	24	128	1	125
16	260 to 499 acres....number..	38	46	27	26	28	81	2	226
17	500 to 999 acres....number..	11	14	5	15	20	18	2	96
18	1,000 acres and over....number..	2	16	3	9	22	.....	2	17
	LAND AND FARM AREA.								
19	Approximate land area, 1920....acres..	616,960	403,200	437,120	376,960	373,760	369,920	274,560	466,560
20	Land in farms..1920....acres..	179,229	210,198	101,307	110,646	113,802	180,672	14,983	264,063
21	1910....acres..	.....	124,221	122,662	171,061	104,728	189,627	30,702	.....
22	1900....acres..	.....	153,484	123,336	149,577	110,499	195,171	39,610	.....
23	Improved land in farms..1920....acres..	140,959	108,550	46,664	95,037	72,434	74,777	9,086	231,970
24	1910....acres..	.....	51,558	44,271	121,436	64,422	64,733	14,196	.....
25	1900....acres..	.....	43,950	41,867	90,209	61,171	55,501	17,880	.....
26	Woodland in farms, 1920....acres..	33,804	87,247	49,380	9,495	32,763	103,021	3,080	24,371
27	Other unimproved land in farms, 1920....acres..	4,466	14,401	5,263	6,114	8,605	2,874	2,817	7,722
28	Per cent of land area in farms, 1920	29.1	52.1	23.2	29.4	30.4	48.8	5.5	56.6
29	Per cent of farm land improved, 1920	78.6	51.6	46.1	85.9	63.6	41.4	60.6	87.8
30	Average acreage per farm, 1920	50.5	45.8	61.4	74.7	170.1	89.9	44.9	227.1
31	Average improved acreage per farm, 1920	39.7	23.6	28.3	64.2	108.3	37.2	27.2	199.5
	VALUE OF FARM PROPERTY.								
32	All farm property..1920....dollars..	13,963,352	17,914,775	4,057,319	11,616,858	9,401,253	5,036,923	3,294,545	22,770,016
33	1910....dollars..	.....	3,338,223	2,515,388	9,167,002	7,165,036	1,911,868	2,673,456	.....
34	1900....dollars..	.....	1,469,621	1,123,758	7,603,002	6,901,527	952,295	2,168,605	.....
35	Land in farms...1920....dollars..	8,034,902	12,121,853	2,049,743	7,868,937	5,855,425	2,982,258	2,308,215	16,722,595
36	1910....dollars..	.....	2,024,964	1,533,961	6,445,444	4,367,960	1,037,953	1,844,285	.....
37	1900....dollars..	.....	784,660	560,570	3,930,950	3,044,630	482,760	1,336,240	.....
38	Farm buildings..1920....dollars..	2,845,091	2,496,823	774,330	1,527,135	1,423,402	872,080	520,475	2,146,830
39	1910....dollars..	.....	519,952	435,860	1,250,870	1,140,885	396,678	419,830	.....
40	1900....dollars..	.....	261,650	235,010	1,042,380	1,191,210	177,700	332,160	.....
41	Implements and machinery..1920....dollars..	872,005	840,360	212,096	782,153	991,251	222,277	102,360	1,904,942
42	1910....dollars..	.....	126,703	98,653	383,559	821,591	86,462	146,547	.....
43	1900....dollars..	.....	58,530	66,050	1,865,630	2,101,480	54,780	296,220	.....
44	Live stock on farms..1920....dollars..	2,211,354	2,455,739	1,021,150	1,438,633	1,131,175	960,308	363,495	1,995,649
45	1910....dollars..	.....	666,604	446,914	1,087,129	834,600	390,775	262,794	.....
46	1900....dollars..	.....	364,781	262,128	764,042	564,207	237,055	203,985	.....
	Average values, 1920:								
47	All property per farm....dollars..	3,933	3,901	2,460	7,844	14,053	2,506	9,864	19,579
48	Land and buildings per farm....dollars..	3,065	3,184	1,713	6,344	10,880	1,918	8,469	16,225
49	Land alone per acre....dollars..	44.83	57.67	20.23	71.12	51.45	16.51	154.06	63.33
	FARMS OPERATED BY OWNERS.								
50	Number of farms..1920	1,514	1,034	894	711	321	1,285	139	703
51	1910	.....	670	830	878	322	1,156	145	.....
52	1900	.....	508	727	962	237	1,063	221	.....
53	Per cent of all farms, 1920	42.6	22.5	54.2	48.0	48.0	63.9	41.6	60.4
54	Land in farms, 1920....acres..	104,200	123,846	80,344	59,542	68,510	148,292	4,412	175,154
55	Improved land in farms, 1920....acres..	71,385	33,685	31,971	49,223	43,909	53,910	3,185	151,259
56	Value of land and buildings, 1920....dollars..	5,957,787	7,682,843	1,820,243	4,546,689	4,470,846	3,100,979	1,005,590	12,884,750
	Degree of ownership, 1920:								
57	Farmers owning entire farm....number..	1,365	1,008	850	562	245	1,244	118	506
58	Farmers hiring additional land....number..	149	26	44	149	76	41	21	197
	Color and nativity of owners, 1920:								
59	Native white owners....number..	1,414	869	848	543	220	1,066	96	659
60	Foreign-born white owners....number..	5	11	5	13	22	2	42	18
61	Negro and other nonwhite owners....number..	95	154	41	155	79	217	1	26
	FARMS OPERATED BY MANAGERS.								
62	Number of farms..1920	12	7	4	21	17	2	4	24
63	1910	.....	.....	4	29	17	1	10	.....
64	1900	.....	2	5	20	52	1	17	.....
65	Land in farms, 1920....acres..	1,292	3,002	492	13,165	24,201	243	5,204	17,789
66	Improved land in farms, 1920....acres..	850	1,162	126	9,606	12,090	55	1,308	16,685
67	Value of land and buildings, 1920....dollars..	57,650	237,400	23,100	1,594,000	1,390,127	6,500	370,000	1,087,200
	FARMS OPERATED BY TENANTS.								
68	Number of farms..1920	2,024	3,551	751	749	331	723	191	436
69	1910	.....	1,211	634	797	270	528	209	.....
70	1900	.....	945	665	846	457	433	223	.....
71	Per cent of all farms, 1920	57.0	77.3	45.5	50.6	49.5	36.0	57.2	37.5
72	Land in farms, 1920....acres..	73,737	83,350	20,471	37,939	21,091	32,137	5,367	71,120
73	Improved land in farms, 1920....acres..	68,724	73,703	14,567	36,208	16,435	20,812	4,503	64,026
74	Value of land and buildings, 1920....dollars..	4,864,556	6,698,433	980,730	3,255,383	1,417,854	746,859	1,453,100	4,897,475
	Form of tenancy, 1920:								
75	Share tenants....number..	1,467	991	197	362	129	283	6	374
76	Croppers....number..	397	1,872	450	336	63	346	4	40
77	Share-cash tenants....number..	1	19	.....	13	4	1	1	2
78	Cash tenants....number..	114	512	103	38	133	64	180	12
79	Standing renters....number..	2	124	1	.....	2	7	.....	.....
80	Unspecified....number..	43	33	.....	.....	.....	22	.....	8
	Color and nativity of tenants, 1920:								
81	Native white tenants....number..	1,494	1,377	257	520	130	344	83	376
82	Foreign-born white tenants....number..	.....	4	.....	3	38	1	83	6
83	Negro and other nonwhite tenants....number..	530	2,170	494	226	163	378	25	54

[1] Evangeline Parish organized from part of St. Landry Parish in 1911.
[2] Jefferson Davis Parish organized from part of Calcasieu Parish in 1913.

WITH SELECTED ITEMS FOR 1910 AND 1900—Continued.

La Salle.[3]	Lafayette.	Lafourche.	Lincoln.	Living-ston.	Madison.	Morehouse.	Natchi-toches.	Orleans.	Ouachita.	Plaque-mines.	Pointe Coupee.	Rapides.	Red River.	
742	3,048	1,190	2,247	1,311	2,071	3,239	5,408	246	2,666	571	3,303	3,368	2,410	1
700	3,216	1,230	2,374	1,142	1,783	3,059	4,917	433	2,174	623	2,697	2,874	1,830	2
.....	3,088	1,035	2,213	1,217	2,489	2,395	4,262	836	1,720	728	3,772	4,249	1,702	3
707	2,921	1,178	2,147	1,250	1,909	2,994	5,023	240	2,441	551	3,084	3,213	2,261	4
35	127	12	100	61	162	245	385	6	225	20	219	155	149	5
685	2,145	1,140	1,357	1,094	246	711	2,124	104	1,067	329	1,135	1,958	975	6
1	31	20	2	101	.....	2	23	130	13	56	90	127	11	7
56	872	30	888	116	1,825	2,526	3,261	12	1,586	186	2,078	1,283	1,424	8
.....	.....	.....	1	1	2	.....	5	106	3	.....	8	1	.....	9
40	57	25	28	66	106	53	122	89	154	16	165	144	42	10
92	211	136	92	255	1,126	690	1,489	18	752	37	888	777	514	11
209	1,870	428	848	479	673	1,993	2,385	19	1,026	270	1,640	1,439	1,190	12
184	720	327	549	293	53	249	722	3	333	125	345	524	349	13
158	137	161	449	147	23	121	455	5	227	58	124	279	206	14
37	30	42	170	39	19	46	119	.....	89	24	36	96	52	15
19	17	33	91	25	17	43	74	3	61	21	37	54	36	16
2	5	11	17	4	12	23	25	1	11	5	31	32	14	17
1	1	27	2	2	40	21	12	2	10	15	29	22	7	18
409,600	178,560	636,160	302,080	423,680	416,000	531,840	824,960	113,920	410,880	647,040	368,640	876,800	256,000	19
59,247	141,154	238,433	203,682	79,463	150,866	173,777	283,450	9,068	159,490	69,348	194,964	219,284	137,014	20
62,809	162,329	220,688	238,712	95,708	142,175	221,036	277,979	10,220	213,005	85,380	203,591	251,635	146,198	21
.....	154,921	220,779	245,962	139,875	131,086	171,863	316,071	16,224	181,920	211,490	174,380	285,369	131,059	22
18,849	128,526	104,949	109,562	28,228	87,222	94,619	147,933	6,669	79,381	22,419	120,536	113,312	81,033	23
17,030	141,762	86,281	129,867	24,745	65,701	93,922	127,603	5,187	92,021	30,397	115,829	108,742	66,793	24
.....	116,452	67,238	116,143	31,802	71,097	86,929	125,341	7,167	78,150	34,144	102,924	117,568	60,055	25
39,074	8,746	49,769	85,105	43,926	62,698	75,230	125,328	896	77,115	8,823	65,196	93,091	53,272	26
1,324	3,882	83,715	9,015	7,309	946	3,928	10,189	1,503	2,994	38,106	9,232	12,881	2,709	27
14.5	79.1	37.5	67.4	18.8	36.3	32.7	34.4	8.0	38.8	10.7	52.9	25.0	53.5	28
31.8	91.1	44.0	53.8	35.5	57.8	54.4	52.2	73.5	49.8	32.3	61.8	51.7	59.1	29
79.8	46.3	200.4	90.6	60.6	72.8	53.7	52.4	36.9	59.8	121.5	59.0	65.1	56.9	30
25.4	42.2	88.2	48.8	21.5	42.1	29.2	27.4	27.1	29.8	39.3	36.5	33.6	33.6	31
1,694,178	16,518,182	17,352,016	6,655,374	2,891,519	10,112,160	10,609,208	14,475,232	2,742,376	9,012,826	3,537,059	12,833,096	16,025,051	6,539,896	32
830,502	10,339,316	10,686,905	3,324,568	1,623,782	4,157,951	5,136,594	6,509,523	3,729,078	5,339,614	3,770,662	7,996,224	8,400,452	2,865,431	33
.....	4,717,418	9,120,389	1,775,956	936,683	2,634,347	2,400,131	4,001,814	3,134,339	2,366,226	3,543,691	5,455,943	6,035,097	1,565,197	34
686,325	11,919,343	11,402,375	4,236,272	1,343,952	7,363,827	6,429,605	9,149,409	1,721,700	5,840,315	2,134,082	8,412,818	10,165,237	4,259,023	35
347,140	7,417,102	7,269,777	1,690,323	903,959	2,761,695	3,278,078	4,046,663	2,379,837	3,398,798	2,334,997	5,265,059	5,528,511	1,723,874	36
.....	2,851,600	4,234,960	951,490	441,060	1,582,040	1,475,030	2,297,340	1,780,960	1,323,510	1,468,240	3,224,040	3,610,360	996,840	37
462,880	2,144,600	2,455,831	1,215,350	653,000	1,382,840	1,955,771	2,292,978	619,440	1,541,701	769,240	2,030,254	2,735,681	998,577	38
233,590	1,150,666	1,629,695	844,325	318,738	651,709	770,088	1,036,893	706,928	955,478	713,330	1,524,061	1,281,949	532,614	39
.....	732,960	1,589,140	362,290	204,230	525,970	356,080	724,060	749,530	482,150	716,240	1,050,580	862,050	256,110	40
86,371	529,601	2,085,910	255,539	151,815	345,006	534,813	665,471	95,107	344,123	353,444	488,858	666,170	328,444	41
36,928	303,115	854,406	182,882	69,374	197,311	235,564	251,694	339,242	270,148	487,638	530,733	300,224	128,696	42
.....	365,360	2,618,060	88,180	54,930	154,800	122,510	185,730	273,740	134,200	1,149,410	472,950	545,490	57,170	43
458,602	1,924,638	1,407,900	948,213	742,752	1,020,487	1,688,989	2,367,374	306,129	1,286,687	280,293	1,901,166	2,457,963	953,852	44
212,844	1,468,433	933,027	607,038	331,711	547,236	852,864	1,174,273	303,071	715,190	234,697	676,371	1,289,768	480,247	45
.....	767,498	678,229	373,996	236,463	371,537	446,511	794,684	330,109	426,366	209,801	703,373	1,017,197	255,077	46
2,283	5,419	14,582	2,962	2,206	4,883	3,275	2,677	11,148	3,381	6,194	3,885	4,758	2,714	47
1,549	4,614	11,646	2,426	1,523	4,223	2,589	2,116	9,517	2,769	5,085	3,162	3,830	2,182	48
11.58	84.44	47.82	20.80	16.91	48.81	37.00	32.28	189.87	36.62	30.77	43.15	46.36	31.08	49
600	1,228	678	1,233	972	126	600	1,874	153	998	438	684	1,682	777	50
567	1,394	743	1,314	861	76	616	1,672	261	941	444	642	1,502	738	51
.....	1,361	632	1,117	943	94	516	1,469	533	769	404	473	1,501	496	52
80.9	40.3	57.0	54.9	74.1	6.1	18.5	34.7	62.2	37.4	76.7	20.7	49.9	32.2	53
51,113	67,513	81,582	156,812	67,287	73,907	87,450	179,333	2,998	109,846	41,718	95,619	150,438	83,081	54
15,725	59,083	43,767	74,968	22,009	35,543	25,095	66,288	2,045	41,320	11,153	45,749	64,291	36,962	55
976,755	6,724,501	5,468,390	4,332,892	1,659,712	3,762,245	3,759,020	5,470,425	1,275,120	4,322,155	1,773,642	4,912,101	6,910,930	2,772,170	56
583	1,036	554	1,168	948	119	556	1,734	151	839	397	552	1,583	736	57
17	192	124	65	24	7	44	140	2	159	41	132	99	41	58
558	1,053	646	958	852	99	367	1,377	72	675	270	470	1,412	621	59
1	19	15	2	94	.....	2	10	71	6	46	45	97	.....	60
41	156	17	273	26	27	231	487	10	317	122	169	173	156	61
.....	16	43	5	2	19	21	22	3	7	25	24	30	8	62
.....	9	23	3	9	42	34	22	10	26	43	25	20	13	63
.....	6	40	10	10	18	25	24	16	25	44	11	12	10	64
.....	2,748	123,793	1,474	45	29,956	16,334	9,246	4,070	4,275	16,554	21,201	18,573	6,067	65
.....	2,415	39,946	496	40	12,075	4,007	2,628	2,930	1,095	6,305	7,546	8,298	2,765	66
.....	204,300	5,482,263	40,200	8,300	1,948,410	655,175	400,340	488,048	330,350	589,000	1,171,500	1,150,624	235,700	67
142	1,804	469	1,009	337	1,926	2,618	3,512	90	1,661	108	2,595	1,656	1,625	68
133	1,813	464	1,057	272	1,665	2,409	3,223	162	1,207	136	2,030	1,352	1,079	69
.....	1,721	363	1,086	264	2,377	1,854	2,769	287	926	280	3,289	2,736	1,196	70
19.1	59.2	39.4	44.9	25.7	93.0	80.8	64.9	36.6	62.3	18.9	78.6	49.2	67.4	71
8,134	70,893	33,058	45,396	12,131	47,003	69,993	94,871	2,000	45,369	11,076	78,144	50,273	47,866	72
3,124	67,028	21,236	34,098	6,179	39,604	65,517	79,017	1,694	36,966	4,961	67,241	40,723	41,306	73
172,450	7,075,142	2,907,553	1,078,530	328,940	3,036,012	3,971,181	5,571,622	577,972	2,729,511	540,680	4,359,471	4,839,364	2,249,730	74
68	977	359	547	124	703	752	1,479	.....	474	12	735	393	667	75
33	765	38	367	107	1,090	1,475	1,728	.....	909	4	1,005	823	818	76
.....	2	28	2	1	8	73	112	.....	15	1	76	20	1	77
40	59	44	58	76	82	302	151	65	258	57	732	415	138	78
.....	1	.....	11	5	43	1	40	.....	1	27	8	5	1	79
1	.....	.....	24	24	.....	15	2	25	4	7	39	.....	.....	80
127	1,079	454	395	240	128	326	728	30	387	39	647	518	347	81
.....	12	3	.....	7	.....	.....	13	59	7	10	45	30	11	82
15	713	12	614	90	1,798	2,292	2,771	1	1,267	59	1,903	1,108	1,267	83

[3] La Salle Parish organized from part of Catahoula Parish in 1910, but prior to Thirteenth Census date (Apr. 15).

PARISH TABLE I.—FARMS AND FARM PROPERTY, 1920,

		Richland.	Sabine.	St. Bernard.	St. Charles.	St. Helena.	St. James.	St. John the Baptist.	St. Landry.[1]	St. Martin.
	ALL FARMS.									
1	**Number of farms**..1920	3,383	2,650	121	258	1,452	289	227	6,575	2,006
2	1910	2,403	2,559	143	284	1,239	355	206	8,661	2,239
3	1900	1,936	2,267	210	333	1,274	361	311	7,549	2,032
	All farmers classified by sex, 1920:									
4	Male....number..	3,124	2,529	120	256	1,351	285	219	6,289	1,965
5	Female....number..	259	121	1	2	101	4	8	286	41
	Color and nativity of all farmers, 1920:									
6	Native white....number..	1,228	2,248	57	149	702	224	168	2,993	1,323
7	Foreign-born white....number..	19	6	57	42	7	11	12	86	12
8	Negro and other nonwhite....number..	2,136	396	7	67	743	54	47	3,496	671
	All farms classified by size, 1920:									
9	Under 3 acres....number..	1	1	1	.....	1	.....	.....	8	3
10	3 to 9 acres....number..	41	36	12	47	51	22	33	132	24
11	10 to 19 acres....number..	804	227	30	26	252	38	41	921	238
12	20 to 49 acres....number..	1,985	1,006	60	78	571	67	65	4,255	1,228
13	50 to 99 acres....number..	297	639	13	46	248	66	30	852	371
14	100 to 174 acres....number..	122	492	2	22	188	35	26	232	89
15	175 to 259 acres....number..	50	146	.....	10	64	19	11	84	20
16	260 to 499 acres....number..	50	80	1	9	55	18	6	56	20
17	500 to 999 acres....number..	20	20	1	7	13	8	5	26	10
18	1,000 acres and over....number..	13	3	1	13	9	16	10	9	3
	LAND AND FARM AREA.									
19	Approximate land area, 1920....acres..	361,600	652,800	397,440	188,800	268,800	162,560	147,840	435,840	336,000
20	**Land in farms**..1920....acres..	167,845	225,655	8,250	49,908	115,826	54,324	31,610	302,175	103,675
21	1910....acres..	146,456	234,863	23,969	46,732	104,201	80,321	45,145	467,823	118,551
22	1900....acres..	109,736	219,475	43,633	54,130	131,484	95,899	65,507	480,444	114,515
23	Improved land in farms..1920....acres..	89,357	97,317	3,834	24,740	51,729	39,747	21,813	228,315	81,370
24	1910....acres..	68,633	84,203	9,882	21,250	39,208	48,755	20,438	327,623	87,320
25	1900....acres..	49,506	85,432	11,470	31,973	38,583	53,506	35,026	292,894	69,040
26	Woodland in farms, 1920....acres..	71,833	109,803	2,100	22,539	58,068	12,174	8,927	64,331	17,306
27	Other unimproved land in farms, 1920....acres..	6,655	18,535	2,316	2,029	6,029	2,403	870	9,529	4,997
28	Per cent of land area in farms, 1920....	46.4	34.6	2.1	26.4	43.1	33.4	21.4	69.3	30.9
29	Per cent of farm land improved, 1920....	53.2	43.1	46.5	49.6	44.7	73.2	69.0	75.6	78.5
30	Average acreage per farm, 1920....	49.6	85.2	68.2	193.4	79.8	188.0	139.3	46.0	51.7
31	Average improved acreage per farm, 1920....	26.4	36.7	31.7	95.9	35.6	137.5	96.1	34.7	40.6
	VALUE OF FARM PROPERTY.									
32	**All farm property**..1920....dollars..	12,366,020	6,510,095	1,325,366	3,249,214	3,073,246	5,040,115	2,047,737	27,783,195	8,875,507
33	1910....dollars..	3,818,941	3,118,249	1,227,796	1,962,402	1,401,546	5,513,126	2,717,208	17,189,012	6,199,485
34	1900....dollars..	1,447,565	1,348,052	966,201	1,623,632	964,960	4,651,684	4,084,753	7,493,921	3,078,576
35	Land in farms...1920....dollars..	8,460,063	3,828,650	954,104	2,080,000	1,359,406	3,427,705	1,266,864	18,965,590	6,056,643
36	1910....dollars..	2,292,442	1,617,051	900,918	1,119,175	676,915	3,345,638	1,465,920	10,813,289	4,171,467
37	1900....dollars..	815,940	645,210	577,050	904,450	497,540	2,277,760	2,054,430	4,304,370	1,841,800
38	Farm buildings..1920....dollars..	1,720,797	1,113,796	220,975	554,180	639,953	666,575	314,690	4,231,239	1,028,351
39	1910....dollars..	700,523	659,315	169,882	324,690	347,310	736,251	676,790	2,758,241	971,575
40	1900....dollars..	245,960	243,200	221,280	178,150	194,890	757,830	615,940	1,117,600	389,700
41	Implements and machinery..1920....dollars..	473,617	325,257	82,072	289,690	167,029	460,404	188,185	1,143,360	486,635
42	1910....dollars..	113,217	141,828	41,307	327,965	72,284	913,008	365,232	721,049	201,601
43	1900....dollars..	57,410	66,170	38,190	353,230	52,050	1,203,180	1,192,030	527,760	368,310
44	Live stock on farms..1920....dollars..	1,711,543	1,242,392	68,215	325,344	906,858	485,431	277,998	3,443,006	1,303,878
45	1910....dollars..	712,759	700,055	115,689	190,572	305,037	518,229	209,266	2,896,433	854,842
46	1900....dollars..	328,255	393,472	129,681	187,802	220,980	412,914	222,353	1,484,191	478,766
	Average values, 1920:									
47	All property per farm....dollars..	3,655	2,457	10,953	12,594	2,117	17,440	9,021	4,226	4,424
48	Land and buildings per farm....dollars..	3,009	1,865	9,711	10,210	1,377	14,167	6,967	3,528	3,532
49	Land alone per acre....dollars..	50.40	16.97	115.65	41.68	11.74	63.10	40.08	62.76	58.42
	FARMS OPERATED BY OWNERS.									
50	**Number of farms**..1920....	872	1,864	63	147	718	202	148	1,967	789
51	1910....	498	1,674	68	206	551	258	128	2,953	991
52	1900....	377	1,419	126	196	549	260	212	2,528	903
53	Per cent of all farms, 1920....	25.8	70.3	52.1	57.0	49.4	69.9	65.2	29.9	39.3
54	Land in farms, 1920....acres..	87,939	190,083	6,600	18,523	89,049	39,931	23,570	149,981	43,148
55	Improved land in farms, 1920....acres..	26,179	75,250	2,855	10,070	33,912	27,721	15,310	94,648	33,151
56	Value of land and buildings, 1920....dollars..	4,645,685	3,828,694	729,369	1,128,010	1,463,244	2,789,325	1,131,517	11,180,726	3,129,185
	Degree of ownership, 1920:									
57	Farmers owning entire farm....number..	604	1,716	51	136	695	127	123	1,901	667
58	Farmers hiring additional land....number..	268	148	12	11	23	75	25	66	122
	Color and nativity of owners, 1920:									
59	Native white owners....number..	558	1,669	31	92	497	163	109	1,327	572
60	Foreign-born white owners....number..	5	5	28	33	4	9	10	29	5
61	Negro and other nonwhite owners....number..	309	190	4	22	217	30	29	611	212
	FARMS OPERATED BY MANAGERS.									
62	**Number of farms**..1920....	12	5	1	15	.....	10	2	25	15
63	1910....	19	1	5	6	.....	19	10	49	8
64	1900....	7	4	6	19	8	52	52	46	11
65	Land in farms, 1920....acres..	4,366	3,592	26	23,760	.....	6,903	3,670	9,723	13,253
66	Improved land in farms, 1920....acres..	1,337	919	13	9,852	.....	4,775	2,594	3,986	6,008
67	Value of land and buildings, 1920....dollars..	312,360	57,340	7,000	995,100	.....	702,900	187,187	461,450	514,437
	FARMS OPERATED BY TENANTS.									
68	**Number of farms**..1920....	2,499	781	57	96	734	77	77	4,583	1,202
69	1910....	1,886	884	70	72	688	78	68	5,659	1,237
70	1900....	1,552	844	78	118	717	49	47	4,975	1,118
71	Per cent of all farms, 1920....	73.9	29.5	47.1	37.2	50.6	26.6	33.9	69.7	59.9
72	Land in farms, 1920....acres..	75,540	31,980	1,624	7,625	26,777	7,490	4,370	142,471	47,272
73	Improved land in farms, 1920....acres..	61,841	21,148	966	4,818	17,817	7,251	3,909	129,681	42,211
74	Value of land and buildings, 1920....dollars..	5,222,815	1,056,412	438,710	511,070	536,115	602,055	262,850	11,554,653	3,441,322
	Form of tenancy, 1920:									
75	Share tenants....number..	883	362	.....	32	391	9	19	2,986	810
76	Croppers....number..	1,298	294	.....	18	170	8	5	1,449	305
77	Share-cash tenants....number..	160	2	.....	.....	.....	.....	.....	3	4
78	Cash tenants....number..	150	114	53	45	93	56	49	136	59
79	Standing renters....number..	7	2	.....	.....	62	.....	.....	3	.....
80	Unspecified....number..	1	7	4	1	18	4	4	6	24
	Color and nativity of tenants, 1920:									
81	Native white tenants....number..	661	575	25	43	205	52	58	1,643	736
82	Foreign-born white tenants....number..	14	1	29	9	3	2	1	57	7
83	Negro and other nonwhite tenants....number..	1,824	205	3	44	526	23	18	2,883	459

[1] Part of St. Landry Parish taken to form Evangeline Parish in 1911.

WITH SELECTED ITEMS FOR 1910 AND 1900—Continued.

St. Mary.	St. Tammany.	Tangipahoa.	Tensas.	Terrebonne.	Union.	Vermilion.	Vernon.	Washington.	Webster.	West Baton Rouge.	West Carroll.	West Feliciana.	Winn.	
410	672	2,735	2,089	855	3,426	2,958	1,277	2,165	2,672	402	1,476	1,767	1,639	1
680	626	2,094	2,897	549	2,891	2,892	1,265	1,715	2,268	565	979	1,554	1,692	2
609	397	1,615	2,391	748	2,703	2,656	1,057	1,442	2,136	769	733	2,825	1,587	3
403	642	2,639	1,922	813	3,270	2,917	1,228	2,052	2,538	382	1,436	1,613	1,579	4
7	30	96	167	42	156	41	49	113	134	20	40	154	60	5
259	570	1,635	172	727	2,480	2,651	1,222	1,604	1,442	160	1,016	264	1,367	6
55	28	615	5	17	2	18	5	14	2	22	5	12	2	7
96	74	485	1,912	111	944	289	50	547	1,228	220	455	1,491	270	8
.....	.....	8	2	.....	59	2	1	2	.....	2	.....	.....	4	9
15	31	218	144	57	72	14	50	69	8	24	21	72	28	10
22	106	632	1,052	139	138	118	162	191	110	101	464	466	91	11
88	224	998	712	268	1,080	1,329	543	857	1,020	160	694	877	525	12
96	151	467	48	157	792	872	269	529	656	54	207	136	464	13
81	98	248	24	107	797	395	162	326	632	17	48	66	357	14
36	22	89	17	35	283	101	49	97	172	6	23	35	100	15
23	27	53	15	34	163	79	29	74	59	12	13	55	51	16
27	5	15	30	21	35	34	9	14	11	11	4	33	15	17
22	8	7	45	37	7	14	3	6	4	15	2	27	4	18
404,480	579,840	505,600	404,480	1,126,400	587,520	776,320	874,880	419,200	389,760	136,960	234,240	225,280	620,160	19
122,944	73,151	169,293	161,155	142,530	339,726	258,103	95,087	178,794	231,878	48,681	64,792	172,640	159,965	20
162,642	72,368	140,056	182,036	141,726	364,112	258,712	109,545	150,339	227,279	57,383	59,147	145,560	180,763	21
184,126	87,667	163,686	181,398	168,379	356,918	295,044	130,871	224,540	221,210	59,091	49,001	146,761	246,327	22
70,774	15,359	56,977	82,826	56,815	137,362	201,001	27,999	62,602	117,846	38,337	35,318	84,513	54,319	23
102,938	10,618	41,108	93,640	49,428	148,726	177,824	26,106	52,971	97,057	39,866	28,602	77,670	52,868	24
92,389	19,491	38,146	89,964	52,780	129,045	136,875	26,203	48,775	93,829	39,750	21,688	66,574	54,327	25
37,680	40,254	83,950	67,403	52,081	192,740	25,257	51,385	89,440	96,987	9,443	28,649	62,690	90,777	26
14,490	17,538	28,366	10,926	33,634	9,624	31,845	15,703	26,752	17,045	901	825	25,437	14,869	27
30.4	12.6	33.5	39.8	12.7	57.8	33.2	10.9	42.7	59.5	35.5	27.7	76.6	25.8	28
57.6	21.0	33.7	51.4	39.9	40.4	77.9	29.4	35.0	50.8	78.8	54.5	49.0	34.0	29
299.9	108.9	61.9	77.1	166.7	99.2	87.3	74.5	82.6	86.8	121.1	43.9	97.7	97.6	30
172.6	22.9	20.8	39.6	66.5	40.1	68.0	21.9	28.9	44.1	95.4	23.9	47.8	33.1	31
11,470,173	2,731,714	8,036,137	11,055,289	7,568,216	7,025,855	24,678,597	3,268,723	5,471,217	7,118,144	5,111,928	4,977,721	4,243,018	5,007,337	32
10,112,117	1,503,802	3,780,106	6,004,437	5,427,691	3,531,696	10,322,747	1,928,224	2,993,550	3,091,381	3,950,169	1,763,332	3,139,711	2,120,388	33
12,655,290	546,752	2,073,413	3,401,756	6,654,426	1,752,324	5,022,875	855,670	1,271,498	1,320,010	4,102,741	556,378	2,253,430	1,144,726	34
7,684,432	1,243,324	3,994,836	8,123,142	4,447,869	3,682,981	18,260,695	1,685,052	2,421,762	4,358,445	2,930,778	3,385,512	2,309,033	2,694,461	35
6,042,515	806,440	1,978,533	3,951,289	3,099,603	1,998,303	7,469,396	957,699	1,457,091	1,554,802	2,240,133	996,364	1,923,738	1,021,112	36
6,359,810	226,290	1,027,760	2,039,600	3,477,260	919,910	3,134,470	391,930	570,550	641,940	1,866,120	273,390	1,216,080	544,100	37
1,643,813	583,904	1,983,282	1,460,943	1,829,284	1,549,810	2,333,983	659,205	1,434,160	1,349,948	1,127,015	711,880	650,346	927,535	38
1,605,470	330,305	1,028,263	1,045,540	793,181	624,900	1,012,194	419,880	866,174	722,867	648,175	285,509	625,492	506,231	39
1,916,700	116,730	545,970	697,570	921,320	319,550	578,790	147,630	302,600	294,860	759,100	102,780	516,830	225,580	40
1,200,377	122,207	465,564	368,824	347,813	396,505	1,139,594	186,781	321,182	373,949	473,971	170,908	207,650	282,302	41
1,295,307	66,161	148,520	265,254	1,074,368	180,503	341,074	75,893	158,962	150,059	581,611	79,182	144,055	109,215	42
3,561,860	32,350	106,560	148,640	1,798,040	91,390	336,550	46,360	69,580	64,560	1,154,400	29,090	92,440	63,860	43
941,551	782,279	1,682,455	1,102,380	943,250	1,396,559	2,944,325	737,685	1,294,113	1,035,802	580,164	709,421	1,075,989	1,103,039	44
1,168,825	300,896	624,790	742,354	460,539	727,990	1,500,083	474,752	511,323	663,053	480,250	402,277	446,426	483,830	45
816,920	171,382	393,123	515,946	457,806	421,474	973,065	269,750	328,768	318,650	323,121	151,118	428,080	311,186	46
27,976	4,065	2,938	5,292	8,852	2,051	8,343	2,560	2,527	2,664	12,716	3,372	2,401	3,055	47
22,752	2,719	2,153	4,588	7,342	1,527	6,962	1,836	1,781	2,136	10,094	2,776	1,675	2,210	48
62.50	17.00	23.07	50.41	31.21	10.84	70.75	17.72	13.54	18.80	60.20	52.25	13.37	16.84	49
216	582	1,980	177	613	2,136	1,558	1,172	1,520	1,546	151	516	279	1,288	50
313	530	1,443	154	390	1,999	1,657	1,138	1,171	1,262	176	360	234	1,337	51
363	366	1,284	127	546	1,673	1,542	959	1,086	1,089	198	200	278	1,246	52
52.7	86.6	72.4	8.5	71.7	62.3	52.7	91.8	70.2	57.9	37.6	35.0	15.8	78.6	53
56,687	59,302	130,904	60,883	66,514	270,252	146,810	83,887	147,805	174,383	27,236	37,560	84,270	140,388	54
32,878	13,028	42,305	24,612	23,154	96,566	114,868	25,392	46,188	81,186	21,659	14,607	37,221	44,712	55
4,026,015	1,420,197	4,584,558	3,251,020	3,022,783	4,076,055	11,877,823	2,135,952	3,120,288	4,129,088	2,551,893	2,374,800	1,553,218	3,128,931	56
159	568	1,915	132	507	2,049	1,342	1,147	1,442	1,472	119	503	253	1,219	57
57	14	65	45	106	87	216	25	78	74	32	13	26	69	58
140	502	1,279	63	522	1,834	1,424	1,135	1,243	1,028	90	413	187	1,122	59
19	27	462	3	11	2	15	4	13	2	20	2	10	1	60
57	53	239	111	80	300	119	33	264	516	41	101	82	165	61
26	3	15	29	34	5	18	7	1	6	13	3	9	3	62
55	4	7	28	27	2	4	2	.....	2	17	3	4	.....	63
31	2	10	40	30	7	9	5	3	7	10	7	10	3	64
46,287	8,037	10,350	39,491	60,722	693	17,929	8,215	28	251	10,973	4,693	40,975	1,295	65
22,714	187	1,023	15,294	24,084	510	5,359	835	28	203	7,758	500	11,895	375	66
3,726,880	252,500	308,710	2,574,170	2,406,305	12,700	720,200	131,000	3,000	6,722	858,600	291,650	538,030	26,000	67
168	87	740	1,883	208	1,285	1,382	98	644	1,120	238	957	1,479	348	68
312	92	644	2,715	132	890	1,231	125	544	1,004	372	616	1,316	355	69
215	29	321	2,224	172	1,023	1,105	93	353	1,040	561	526	2,037	338	70
41.0	12.9	27.1	90.1	24.3	37.5	46.7	7.7	29.7	41.9	59.2	64.8	83.7	21.2	71
19,970	5,812	28,039	60,781	15,294	68,781	93,364	2,985	30,961	57,244	10,472	22,539	47,395	18,282	72
15,182	2,144	13,649	42,920	9,577	40,286	80,774	1,772	16,386	36,457	8,920	20,121	35,397	9,232	73
1,575,350	154,531	994,850	3,758,895	848,065	1,143,436	7,996,655	77,305	732,634	1,572,583	647,300	1,430,942	868,131	467,065	74
109	34	108	621	59	520	864	40	219	506	38	299	115	179	75
29	17	212	927	64	619	412	29	288	425	10	470	420	125	76
3	.....	1	82	11	1	1	.....	1	3	11	.....	3	.....	77
27	33	325	51	74	116	105	29	122	176	178	175	618	41	78
.....	2	5	202	.....	3	.....	.....	14	9	1	1	323	1	79
.....	1	89	.....	.....	26	.....	.....	.....	1	.....	12	.....	2	80
93	66	347	86	171	641	1,210	80	360	411	57	600	69	243	81
36	.....	149	2	6	.....	3	1	1	.....	2	3	2	.....	82
39	21	244	1,795	31	644	169	17	283	709	179	354	1,408	105	83

PARISH TABLE II.—LIVE STOCK ON FARMS AND RANGES.

		THE STATE.	Acadia.	Allen.	Ascension.	Assumption.	Avoyelles.	Beauregard.	Bienville.
	DOMESTIC ANIMALS: 1920.								
1	Farms reporting domestic animals ..... number..	125,648	2,999	744	1,543	432	5,065	864	2,772
2	Value of all domestic animals ..... dollars..	79,208,305	2,780,454	700,184	1,080,749	775,747	2,250,082	821,891	1,387,590
	Horses:								
3	Total number	178,756	8,677	2,160	2,873	505	8,498	1,749	2,099
4	Colts under 1 year of age	10,308	393	239	145	11	614	105	102
5	Colts 1 year old and under 2 years	9,017	396	146	120	11	448	107	115
6	Mares 2 years old and over	75,686	3,806	826	1,789	140	3,079	737	786
7	Geldings 2 years old and over	81,726	4,024	937	753	341	4,331	770	1,083
8	Stallions 2 years old and over	2,019	58	12	66	2	26	30	13
9	Total value ..... dollars..	15,709,070	668,742	124,713	229,950	50,481	796,518	120,006	226,752
	Mules:								
10	Total number	180,115	7,244	643	2,694	2,911	3,865	481	3,783
11	Mule colts under 1 year of age	3,272	113	25	65	4	146	12	105
12	Mule colts 1 year old and under 2 years	4,496	167	16	57	19	189	40	61
13	Mules 2 years old and over	172,347	6,964	602	2,572	2,888	3,530	429	3,617
14	Total value ..... dollars..	28,348,039	1,100,216	96,502	438,432	669,820	547,016	60,683	598,528
	Asses and burros:								
15	Total number	433	13	5	4	1	4	.....	5
16	Total value ..... dollars..	87,059	3,685	1,300	1,700	25	180	.....	1,110
	Cattle:								
17	Total number	804,241	24,357	11,993	10,256	1,330	21,509	12,446	13,145
18	Total value ..... dollars..	26,620,595	824,539	362,434	327,673	38,057	682,390	391,753	378,518
	Beef cattle—								
19	Total number	487,709	18,074	10,406	6,580	476	14,900	10,698	1,547
20	Calves under 1 year of age	100,343	3,992	1,886	1,245	114	4,017	1,625	320
21	Heifers 1 year old and under 2 years	63,856	2,132	1,314	220	102	2,223	1,125	158
22	Cows and heifers 2 years old and over	252,662	10,643	5,258	4,557	238	8,045	4,967	651
23	Steers 1 year old and under 2 years	31,259	673	1,049	226	.....	347	1,116	223
24	Steers 2 years old and over	30,276	285	758	269	13	161	1,665	151
25	Bulls 1 year old and over	9,313	349	141	63	9	107	200	39
26	Total value ..... dollars..	15,438,764	614,412	304,158	219,996	11,730	445,413	328,249	38,341
	Dairy cattle—								
27	Total number	316,532	6,283	1,587	3,676	854	6,609	1,748	11,598
28	Calves under 1 year of age	92,886	2,295	413	970	243	2,491	393	3,837
29	Heifers 1 year old and under 2 years	40,754	727	247	629	74	631	190	1,398
30	Cows and heifers 2 years old and over	176,936	3,219	901	1,846	524	3,389	1,143	6,145
31	Bulls 1 year old and over	5,956	42	26	231	13	98	22	218
32	Total value ..... dollars..	11,181,881	210,127	58,276	107,677	26,327	236,977	63,504	340,177
	Sheep:								
33	Total number	129,816	2,374	7,982	1,171	63	567	34,663	682
34	Lambs under 1 year of age	22,522	621	1,582	167	12	139	5,292	133
35	Ewes 1 year old and over	81,658	1,214	4,470	863	44	361	22,185	421
36	Rams 1 year old and over	7,271	198	517	62	4	58	1,294	82
37	Wethers 1 year old and over	18,365	341	1,463	79	3	9	5,892	46
38	Total value ..... dollars..	672,159	9,914	36,052	5,736	301	2,892	182,465	2,164
	Goats:								
39	Total number	91,249	461	1,427	284	2	799	1,527	1,175
40	Total value ..... dollars..	229,940	2,187	3,089	765	4	2,597	3,850	2,853
	Swine:								
41	Total number	850,562	17,045	8,473	6,860	1,927	22,773	7,177	23,980
42	Pigs under 6 months old	384,450	5,561	2,758	2,121	698	7,818	2,803	13,416
43	Sows and gilts for breeding, 6 months old and over	196,055	5,230	2,454	2,277	241	4,634	2,699	4,386
44	Boars for breeding, 6 months old and over	14,527	317	106	120	47	607	130	234
45	All other hogs, 6 months old and over	254,630	5,937	3,155	2,342	941	9,714	1,545	5,944
46	Total value ..... dollars..	7,541,443	171,171	76,094	76,493	17,059	218,489	63,134	177,665
	POULTRY AND BEES: 1920.								
47	Chickens ..... number..	3,763,910	140,081	23,291	75,425	26,395	157,594	27,511	72,978
48	Other poultry ..... number..	246,872	17,370	2,319	933	247	5,473	1,178	5,409
49	Value of all poultry ..... dollars..	3,738,883	163,411	29,006	63,805	25,094	155,403	32,583	67,048
50	Bees ..... number of hives..	31,079	214	233	612	32	3,532	297	1,049
51	Total value ..... dollars..	125,688	641	795	4,671	222	23,414	1,136	2,175
	LIVE-STOCK PRODUCTS: 1919.								
	Dairy products:								
52	Milk produced (as reported) ..... gallons..	27,588,720	520,111	171,700	213,663	71,229	700,369	178,961	991,115
53	Milk sold ..... gallons..	5,334,031	19,424	19,648	15,808	3,325	15,658	42,196	10,325
54	Cream sold ..... gallons..	19,459	.....	120	.....	.....	365	.....	360
55	Butter fat sold ..... pounds..	72,455	50	12	10	.....	378	561	3,736
56	Butter made on farms ..... pounds..	4,252,318	15,117	15,657	884	.....	8,698	22,427	277,577
57	Butter sold ..... pounds..	471,596	2,559	2,396	407	.....	1,150	6,302	18,867
58	Cheese made on farms ..... pounds..	5,972	.....	25	.....	.....	.....	.....	.....
59	Value of dairy products [1] ..... dollars..	4,509,985	19,621	21,828	9,151	1,023	10,481	31,063	131,237
60	Receipts from sale of dairy products ..... dollars..	2,714,391	13,080	14,922	8,941	1,023	7,157	21,889	14,796
61	Average production of milk per dairy cow ..... gallons..	154	115	128	146	149	195	126	172
	Eggs and chickens:								
62	Eggs produced (as reported) ..... dozens..	11,832,290	556,831	89,575	252,318	73,519	376,536	86,369	193,367
63	Eggs sold ..... dozens..	4,915,384	343,605	23,684	166,950	23,036	178,012	35,289	37,914
64	Chickens raised (as reported) ..... number..	3,698,736	94,573	20,980	60,090	13,251	189,870	25,640	71,830
65	Chickens sold ..... number..	474,844	8,570	5,419	37,034	51	3,399	10,007	6,455
66	Value of chickens and eggs produced ..... dollars..	7,058,664	246,172	63,403	139,143	31,404	285,550	61,011	116,799
67	Receipts from sale of chickens and eggs ..... dollars..	2,169,188	121,598	16,668	91,247	7,192	66,352	24,695	18,071
	Honey and wax:								
68	Honey produced ..... pounds..	247,513	318	1,766	7,944	360	20,989	1,474	7,138
69	Wax produced ..... pounds..	7,660	17	10	202	17	1,211	4	354
70	Value of honey and wax ..... dollars..	62,090	82	428	1,978	92	5,461	365	1,837
	Wool:								
71	Sheep shorn ..... number..	105,571	923	8,562	266	21	343	32,011	423
72	Wool produced (as reported) ..... pounds..	344,514	3,616	24,927	889	82	1,070	106,644	1,667
73	Value ..... dollars..	175,770	1,549	14,015	358	41	389	58,544	651

[1] Value of milk, cream, and butter fat sold, and of butter and cheese made on farms.

PARISH TABLE III.—DOMESTIC ANIMALS

1	Inclosures reporting domestic animals	38,471	1,295	1,080	523	1,262	406	724	186
2	**Horses**, total number	27,885	955	666	512	626	479	553	116
3	**Mules**, total number	17,479	241	338	94	90	129	515	193
4	**Asses and burros**, total number	326	3	8	.....	.....	2	5	.....
5	**Cattle**, total number	74,751	1,629	1,843	753	1,769	1,981	1,379	594
6	Dairy cows	33,119	923	865	406	1,075	658	502	280
7	**Sheep**, total number	4,294	94	894	181	216	124	3	.....
8	**Goats**, total number	3,778	21	94	47	58	66	21	.....
9	**Swine**, total number	61,077	1,401	2,081	738	1,463	1,162	1,316	567

1920; AND LIVE-STOCK PRODUCTS, 1919.

Bossier.	Caddo.	Calcasieu.	Caldwell.	Cameron.	Catahoula.	Claiborne.	Concordia.	De Soto.	East Baton Rouge.	East Carroll.	East Feliciana.	Evangeline.	
3,729	4,503	901	1,013	604	1,569	3,708	1,733	4,062	2,334	1,985	2,242	3,394	1
1,874,239	2,020,190	1,077,213	611,944	906,266	841,906	1,759,726	956,295	1,806,749	1,795,055	1,316,664	1,612,482	2,088,105	2
2,701	3,779	2,794	1,206	2,060	2,589	2,895	2,251	3,987	4,304	1,846	3,377	7,884	3
164	236	185	57	254	108	181	156	214	291	124	198	535	4
107	170	156	39	190	212	176	77	200	270	90	235	406	5
1,159	1,692	813	495	839	1,085	1,233	916	1,607	1,970	910	1,592	2,873	6
1,229	1,601	1,598	612	754	1,165	1,279	1,056	1,913	1,713	711	1,305	4,046	7
42	80	42	3	23	19	26	46	53	60	11	47	24	8
251,734	343,041	194,821	114,316	97,811	221,348	287,282	220,136	349,989	304,057	237,473	274,432	750,489	9
5,450	5,854	1,548	1,163	289	1,771	4,994	2,224	4,711	2,784	2,724	3,061	2,442	10
63	62	14	14	5	20	136	16	59	86	19	74	84	11
115	88	33	37	25	54	91	84	101	405	59	69	74	12
5,272	5,704	1,501	1,112	259	1,697	4,767	2,124	4,551	2,293	2,646	2,918	2,284	13
911,690	946,842	243,532	168,463	38,975	254,033	727,893	363,143	649,915	332,754	630,792	382,101	371,066	14
24	12	7	2	.....	.....	13	.....	9	7	2	10	7	15
2,953	1,905	1,320	350	.....	.....	1,220	.....	795	2,125	1,400	2,410	3,950	16
16,227	16,579	14,257	7,907	17,839	8,527	19,377	7,647	18,825	27,561	7,349	24,642	21,797	17
477,300	523,613	539,194	213,706	730,118	239,247	533,721	233,033	559,423	1,004,820	307,938	835,925	748,357	18
9,940	6,858	12,526	2,933	16,248	5,774	2,400	5,720	6,661	22,288	4,728	16,166	14,287	19
2,367	1,436	2,571	448	2,637	1,111	597	1,170	1,184	3,821	773	3,556	3,581	20
1,206	948	1,449	491	1,760	793	306	1,153	742	2,864	572	2,035	1,981	21
5,012	3,395	6,989	1,270	9,908	2,824	1,066	2,488	3,539	11,478	2,158	7,735	7,425	22
670	521	781	418	837	537	190	408	494	1,146	507	1,483	586	23
527	419	518	275	652	390	156	431	526	2,599	633	1,041	471	24
158	139	218	31	454	119	85	70	176	380	85	316	243	25
252,949	186,830	451,158	75,948	679,315	151,382	67,349	165,549	193,376	758,191	192,114	534,149	430,882	26
6,287	9,721	1,731	4,974	1,591	2,753	16,977	1,927	12,164	5,273	2,621	8,476	7,510	27
1,481	2,545	415	1,471	469	437	5,409	594	2,995	1,280	805	2,239	2,402	28
976	1,401	168	724	222	597	2,279	229	1,793	694	409	898	819	29
3,741	5,612	1,102	2,694	879	1,665	8,855	1,081	7,158	3,154	1,310	5,206	4,151	30
89	163	46	85	21	54	434	23	218	145	97	133	138	31
224,351	336,783	88,036	137,758	50,803	87,865	466,372	67,484	366,047	246,629	115,824	301,776	317,475	32
1,050	326	5,669	388	951	379	768	129	1,152	2,118	537	1,462	4,746	33
198	51	1,066	90	233	108	205	27	254	344	96	323	979	34
700	233	3,204	249	614	248	465	76	756	1,555	398	1,045	2,745	35
85	13	284	38	71	19	64	11	94	117	35	70	224	36
67	20	1,115	11	33	4	34	15	48	102	8	24	798	37
5,587	1,367	31,006	1,083	4,440	1,952	2,663	691	5,714	13,400	3,383	7,767	23,818	38
975	643	1,061	1,266	34	812	551	860	1,857	2,572	1,573	1,415	1,926	39
2,589	1,904	3,333	3,385	91	2,073	1,860	4,266	4,498	5,824	5,179	4,345	4,624	40
25,108	17,035	6,186	17,213	4,827	16,410	16,815	15,322	22,507	10,617	8,061	10,692	22,253	41
13,146	7,874	2,708	8,558	2,213	4,974	6,699	4,763	10,051	4,274	4,024	3,729	9,588	42
6,284	3,967	1,727	3,943	1,661	6,366	2,697	5,016	4,874	2,173	2,293	1,901	6,371	43
466	357	154	78	128	181	194	234	378	259	377	141	401	44
5,212	4,837	1,597	4,634	825	4,889	7,225	5,309	7,204	3,911	1,967	4,921	5,893	45
222,386	201,518	64,007	110,641	34,831	123,253	205,087	135,026	236,415	132,075	130,499	105,502	185,801	46
81,633	92,158	39,486	31,254	20,165	38,328	86,615	37,105	90,655	62,750	33,179	54,024	134,123	47
6,399	8,067	2,197	1,746	2,392	2,411	5,515	4,069	7,973	2,632	3,115	2,569	11,105	48
78,024	99,820	47,666	33,273	19,653	36,434	81,575	38,536	89,769	71,132	38,694	51,641	122,677	49
1,783	762	187	354	1	282	1,122	74	462	409	10	301	165	50
11,842	3,156	915	1,185	5	1,347	2,684	725	1,474	1,398	23	760	572	51
479,300	636,796	181,242	308,082	102,764	187,545	1,269,800	177,729	657,103	579,132	173,765	820,335	655,908	52
96,320	197,865	56,228	9,070	2,612	3,176	27,920	10,643	119,212	281,986	6,347	298,808	3,027	53
.....	141	.....	.....	.....	60	10	.....	1,490	210	.....	1,210	.....	54
1,637	2,113	221	275	.....	163	2,667	110	1,696	1,495	128	1,97[illegible]	616	55
109,106	138,460	5,026	89,095	4,024	16,710	510,782	39,827	155,380	36,424	40,632	90,358	1,130	56
7,611	13,396	3,619	12,668	780	810	52,225	2,560	17,044	5,556	4,521	13,042	419	57
100	.....	20	.....	.....	.....	.....	.....	.....	.....	.....	.....	.....	58
101,297	160,746	36,641	45,668	2,795	9,127	248,019	22,636	124,960	150,076	20,215	154,425	2,143	59
43,404	99,427	35,718	8,164	1,594	1,334	32,267	5,501	55,750	134,323	3,619	121,222	1,787	60
154	121	143	125	110	98	164	156	108	182	155	137	127	61
166,999	224,688	116,661	89,910	47,571	93,539	300,880	118,726	212,689	182,251	126,977	173,001	701,278	62
18,800	38,537	46,938	28,302	22,690	30,757	56,598	10,940	44,837	92,316	7,824	60,605	484,158	63
73,055	90,782	28,747	26,536	12,796	22,352	157,006	48,205	163,078	45,515	42,918	61,849	143,341	64
7,798	9,593	7,631	5,259	3,203	2,810	12,464	2,409	12,002	17,992	3,993	20,447	13,930	65
121,696	163,750	74,278	58,401	23,887	42,591	234,704	84,350	191,715	111,131	84,107	90,363	374,962	66
13,421	23,875	26,379	16,086	9,548	11,096	32,239	6,234	25,027	52,228	5,916	30,954	208,697	67
9,725	5,781	1,755	1,800	.....	2,696	7,971	1,070	3,115	4,292	.....	4,586	597	68
399	111	3	85	.....	111	220	52	83	212	.....	31	35	69
2,474	1,426	422	462	.....	686	1,990	275	777	1,104	.....	1,112	155	70
680	272	4,851	151	621	279	339	93	862	1,460	411	1,012	4,840	71
2,846	1,215	13,337	588	1,872	1,094	1,578	295	3,622	5,622	1,626	5,982	14,146	72
1,166	549	6,489	280	789	377	494	101	1,480	2,271	649	1,809	7,611	73

NOT ON FARMS OR RANGES: 1920.

134	1,718	1,268	151	5	69	432	54	469	1,112	236	268	577	1
120	959	1,039	94	3	48	478	44	233	876	178	238	498	2
99	911	288	27	.....	34	929	27	298	240	219	109	183	3
8	24	31	.....	.....	.....	3	.....	1	.....	2	4	3	4
641	2,170	2,418	409	39	152	1,202	386	1,129	1,151	367	1,393	1,243	5
355	1,120	1,371	246	24	66	434	48	440	531	180	470	597	6
.....	10	123	36	.....	.....	87	.....	26	35	.....	44	79	7
3	91	83	27	.....	.....	151	13	9	43	74	141	155	8
310	2,750	1,512	272	5	119	556	127	553	1,389	383	810	1,641	9

PARISH TABLE II.—LIVE STOCK ON FARMS AND RANGES,

		Franklin.	Grant.	Iberia.	Iberville.	Jackson.	Jefferson.	Jefferson Davis.	La Salle.
	DOMESTIC ANIMALS: 1920.								
1	Farms reporting domestic animals.....number..	4,173	1,544	1,431	651	1,962	311	1,143	735
2	Value of all domestic animals.....dollars..	2,354,561	983,870	1,357,041	1,101,713	908,981	353,063	1,924,696	441,330
	Horses:								
3	Total number.....	5,351	2,362	2,049	1,168	1,900	314	4,636	1,326
4	Colts under 1 year of age.....	226	157	58	77	106	10	360	107
5	Colts 1 year old and under 2 years.....	265	139	36	64	97	5	313	79
6	Mares 2 years old and over.....	2,367	923	784	439	878	103	2,071	610
7	Geldings 2 years old and over.....	2,450	1,122	1,138	561	809	189	1,837	512
8	Stallions 2 years old and over.....	43	21	33	27	10	7	55	18
9	Total value.....dollars..	562,625	208,572	207,311	85,160	181,916	36,005	366,922	107,275
	Mules:								
10	Total number.....	5,193	1,469	4,192	4,083	2,278	492	3,767	347
11	Mule colts under 1 year of age.....	53	106	33	13	69	2	18	7
12	Mule colts 1 year old and under 2 years.....	48	56	84	29	69	31	168	19
13	Mules 2 years old and over.....	5,092	1,307	4,075	4,041	2,140	459	3,581	321
14	Total value.....dollars..	916,395	190,995	705,698	828,957	303,470	67,524	684,027	40,440
	Asses and burros:								
15	Total number.....	15	6	1	3	6	.....	4	.....
16	Total value.....dollars..	3,150	1,460	500	700	1,900	.....	2,000	.....
	Cattle:								
17	Total number.....	18,829	13,646	8,406	4,686	10,052	2,756	20,370	7,414
18	Total value.....dollars..	617,587	436,857	316,332	139,968	300,434	236,950	778,374	209,210
	Beef cattle—								
19	Total number.....	10,170	10,574	3,179	2,755	1,095	855	18,532	6,369
20	Calves under 1 year of age.....	1,560	2,717	711	478	74	239	3,663	1,299
21	Heifers 1 year old and under 2 years.....	997	1,531	310	350	271	133	2,800	763
22	Cows and heifers 2 years old and over.....	6,133	4,892	1,829	1,091	402	435	10,432	3,434
23	Steers 1 year old and under 2 years.....	730	896	180	343	170	4	763	396
24	Steers 2 years old and over.....	576	413	56	433	158	.....	485	327
25	Bulls 1 year old and over.....	174	125	93	60	20	44	389	150
26	Total value.....dollars..	295,881	339,474	108,432	80,412	28,089	41,079	688,371	173,884
	Dairy cattle—								
27	Total number.....	8,659	3,072	5,227	1,931	8,957	1,901	1,838	1,045
28	Calves under 1 year of age.....	2,717	1,142	1,941	511	2,903	226	486	324
29	Heifers 1 year old and under 2 years.....	1,144	350	706	319	1,155	148	220	117
30	Cows and heifers 2 years old and over.....	4,686	1,557	2,495	1,049	4,753	1,481	1,087	590
31	Bulls 1 year old and over.....	112	23	85	52	146	46	36	14
32	Total value.....dollars..	321,706	97,383	207,900	59,556	272,345	195,871	90,003	35,326
	Sheep:								
33	Total number.....	1,152	866	674	644	227	6	2,321	279
34	Lambs under 1 year of age.....	289	204	134	134	24	1	398	78
35	Ewes 1 year old and over.....	750	514	451	442	134	5	1,561	164
36	Rams 1 year old and over.....	70	49	62	35	34	.....	155	30
37	Wethers 1 year old and over.....	43	99	27	33	35	.....	207	7
38	Total value.....dollars..	6,195	3,727	3,045	3,278	809	60	12,720	842
	Goats:								
39	Total number.....	1,795	4,683	152	121	1,386	178	234	1,069
40	Total value.....dollars..	6,176	10,741	879	475	2,905	408	1,233	2,315
	Swine:								
41	Total number.....	30,426	15,277	11,182	4,259	15,489	948	6,241	12,892
42	Pigs under 6 months old.....	15,535	6,913	4,829	1,618	8,377	457	2,316	5,296
43	Sows and gilts for breeding, 6 months old and over...	7,003	2,733	1,726	708	3,133	300	1,614	4,545
44	Boars for breeding, 6 months old and over.....	351	94	330	125	233	46	167	107
45	All other hogs, 6 months old and over.....	7,537	5,537	4,297	1,808	3,746	145	2,144	2,944
46	Total value.....dollars..	242,433	131,518	123,276	43,175	117,547	12,116	79,420	81,248
	POULTRY AND BEES: 1920.								
47	Chickens.....number..	102,590	37,941	74,183	30,798	50,420	6,810	52,224	21,279
48	Other poultry.....number..	8,358	970	2,280	640	2,834	184	5,699	386
49	Value of all poultry.....dollars..	98,639	35,668	81,339	28,987	48,774	9,925	70,913	16,479
50	Bees.....number of hives..	683	545	36	116	982	117	8	324
51	Total value.....dollars..	2,539	1,612	253	475	2,553	507	40	793
	LIVE-STOCK PRODUCTS: 1919.								
	Dairy products:								
52	Milk produced (as reported).....gallons..	575,984	399,193	461,767	122,904	689,144	656,998	258,446	240,519
53	Milk sold.....gallons..	7,954	5,195	61,689	21,445	18,480	620,754	8,800	23,688
54	Cream sold.....gallons..	.....	.....	.....	22	20	1,660	200	100
55	Butter fat sold.....pounds..	406	182	.....	70	1,130	.....	860	1,164
56	Butter made on farms.....pounds..	153,999	86,557	11,427	3,147	236,461	75	22,346	31,861
57	Butter sold.....pounds..	4,158	3,188	7,339	770	17,427	.....	5,633	6,311
58	Cheese made on farms.....pounds..	.....	.....	.....	200	925	.....	.....	.....
59	Value of dairy products [1].....dollars..	74,583	45,026	39,923	12,567	116,142	375,029	15,162	22,850
60	Receipts from sale of dairy products.....dollars..	4,159	3,331	37,342	11,170	12,748	374,991	6,639	11,364
61	Average production of milk per dairy cow.....gallons..	117	123	187	136	179	479	129	136
	Eggs and chickens:								
62	Eggs produced (as reported).....dozens..	319,417	119,900	236,592	89,847	227,774	26,958	210,415	63,760
63	Eggs sold.....dozens..	49,755	30,700	108,577	21,333	51,809	12,019	79,051	23,009
64	Chickens raised (as reported).....number..	99,036	26,481	76,773	32,198	37,125	3,416	31,108	16,590
65	Chickens sold.....number..	8,192	3,801	5,738	2,730	4,525	1,713	3,340	4,734
66	Value of chickens and eggs produced.....dollars..	186,519	71,558	173,399	52,511	99,668	16,732	115,585	37,371
67	Receipts from sale of chickens and eggs.....dollars..	23,973	16,241	44,908	9,070	19,912	7,697	35,167	12,823
	Honey and wax:								
68	Honey produced.....pounds..	6,368	3,075	314	468	6,326	2,810	50	1,703
69	Wax produced.....pounds..	133	157	15	10	116	5	2	60
70	Value of honey and wax.....dollars..	1,575	793	80	116	1,559	676	13	430
	Wool:								
71	Sheep shorn.....number..	807	587	340	359	117	.....	1,602	137
72	Wool produced (as reported).....pounds..	4,103	2,351	1,070	1,217	424	.....	5,762	510
73	Value.....dollars..	1,466	1,141	535	631	200	.....	2,770	256

[1] Value of milk, cream, and butter fat sold, and of butter and cheese made on farms.

PARISH TABLE III.—DOMESTIC ANIMALS

1	Inclosures reporting domestic animals.....	244	385	1,075	712	239	931	666	336
2	**Horses**, total number.....	211	272	604	454	73	517	516	147
3	**Mules**, total number.....	178	172	239	127	115	215	303	78
4	**Asses and burros**, total number.....	.....	1	4	.....	.....	1	2	3
5	**Cattle**, total number.....	734	1,249	1,029	912	482	1,177	1,231	847
6	Dairy cows.....	260	586	602	388	263	821	706	380
7	**Sheep**, total number.....	19	.....	58	35	.....	3	39	16
8	**Goats**, total number.....	9	23	12	27	4	101	9	1
9	**Swine**, total number.....	528	853	1,868	1,327	513	1,167	795	930

1920; AND LIVE-STOCK PRODUCTS, 1919—Continued.

Lafayette.	Lafourche.	Lincoln.	Livingston.	Madison.	Morehouse.	Natchitoches.	Orleans.	Ouachita.	Plaquemines.	Pointe Coupee.	Rapides.	Red River.	Richland.	
2,995	1,081	2,071	1,265	1,766	2,862	4,935	216	2,179	512	3,066	3,142	2,238	3,167	1
1,781,166	1,339,155	888,704	708,744	976,243	1,622,383	2,260,960	296,069	1,220,663	263,871	1,804,266	2,353,045	908,514	1,633,536	2
6,008	1,704	1,657	1,830	1,400	3,627	7,351	290	1,084	569	4,305	5,191	2,224	3,699	3
332	24	67	53	87	210	417	3	88	9	359	345	104	182	4
342	30	54	110	39	189	375	.....	101	10	176	327	106	150	5
2,640	318	798	601	521	1,647	3,223	74	831	231	2,128	2,082	832	1,615	6
2,645	1,322	730	966	733	1,533	3,253	212	629	298	1,579	2,396	1,144	1,706	7
49	10	8	10	20	48	83	1	35	21	63	41	38	46	8
498,860	192,325	157,245	154,349	155,878	336,210	584,837	33,384	153,716	44,826	356,635	462,131	199,982	382,286	9
5,358	3,950	2,675	517	2,456	3,841	5,354	213	2,965	742	4,474	4,216	2,493	3,727	10
194	17	88	3	7	67	152	8	41	.....	70	105	30	69	11
184	59	73	29	13	79	178	10	84	26	61	165	14	62	12
4,980	3,874	2,514	485	2,436	3,695	5,024	195	2,840	716	4,343	3,946	2,419	3,596	13
635,419	808,508	326,616	58,325	436,216	598,564	740,103	36,605	445,312	146,908	737,712	697,351	379,256	612,398	14
30	11	5	2	.....	6	10	.....	7	.....	12	23	6	13	15
4,945	2,000	1,150	80	.....	1,775	2,030	.....	1,125	.....	2,200	4,800	1,750	2,820	16
13,847	7,026	10,439	13,867	8,269	17,202	23,289	2,866	11,916	1,398	16,415	26,410	8,858	13,017	17
483,754	274,963	312,526	360,837	266,740	471,384	651,729	220,377	454,258	60,061	529,236	880,514	219,479	452,039	18
6,338	3,594	844	11,450	5,369	11,132	12,918	113	6,310	918	13,525	19,455	1,987	6,928	19
1,940	634	175	1,546	1,130	2,791	2,785	18	1,369	186	3,152	3,564	524	1,156	20
779	724	89	1,763	847	1,402	1,886	7	975	129	1,999	2,605	252	834	21
3,116	1,082	260	6,290	2,479	5,406	6,628	67	3,088	349	5,993	10,505	855	3,926	22
193	301	99	901	484	1,024	803	4	405	57	908	1,249	181	576	23
135	787	207	742	339	316	713	12	326	170	1,148	1,300	147	336	24
166	66	14	208	90	193	103	5	147	27	325	232	28	98	25
205,510	162,172	23,177	294,706	169,090	304,681	334,242	8,508	199,544	41,317	422,151	621,153	56,062	226,693	26
7,509	3,432	9,595	2,417	2,900	6,070	10,371	2,753	5,606	480	2,890	6,955	6,871	6,089	27
2,589	1,056	2,935	694	1,012	1,635	2,958	346	1,499	155	890	2,004	2,495	1,726	28
844	352	1,376	326	269	919	1,295	41	819	34	281	946	682	841	29
3,945	1,935	5,083	1,350	1,585	3,551	6,003	2,310	3,120	282	1,648	3,922	3,599	3,438	30
131	89	201	47	34	65	115	56	168	9	71	83	95	84	31
278,244	112,701	289,349	66,131	97,650	166,703	317,487	211,869	254,714	18,744	107,085	259,361	163,417	225,346	32
1,012	299	100	1,837	1,002	1,086	2,779	3	632	4	1,623	5,769	146	1,324	33
143	23	13	312	301	259	535	3	103	.....	338	438	51	313	34
604	231	64	982	643	626	1,686	.....	454	.....	957	4,516	68	902	35
107	24	7	136	58	128	256	.....	45	1	99	217	7	70	36
98	21	16	407	.....	73	252	.....	30	3	229	598	20	39	37
4,757	1,213	563	8,599	6,744	5,922	12,909	20	4,235	40	7,902	28,908	550	6,999	38
364	57	257	2,087	228	3,473	6,179	102	2,274	13	1,097	8,196	1,011	1,628	39
857	120	734	4,292	873	11,383	14,493	568	6,374	50	2,480	19,241	3,052	4,545	40
16,701	6,086	7,712	18,682	10,991	24,206	34,886	334	16,940	1,106	17,219	27,452	16,390	17,670	41
7,043	2,324	3,397	10,118	5,403	12,750	18,303	186	8,106	480	6,877	12,477	8,721	8,367	42
4,310	1,242	1,088	4,505	2,065	5,599	8,017	98	4,021	422	3,748	8,235	2,896	3,734	43
786	228	138	164	171	210	378	9	349	50	308	483	131	213	44
4,502	2,292	3,089	3,895	3,352	5,647	8,188	41	4,464	154	6,286	6,257	4,642	5,356	45
152,574	60,026	80,870	122,262	109,792	197,445	254,889	5,115	155,643	11,986	168,051	260,100	104,445	172,449	46
130,285	82,322	63,415	34,608	36,110	68,254	111,926	8,776	56,332	14,068	100,922	91,986	50,307	79,783	47
8,052	1,118	1,278	1,782	4,187	7,045	9,509	154	3,376	350	3,815	5,816	4,811	7,837	48
142,959	67,269	57,897	32,252	43,787	64,407	104,613	10,040	64,791	14,204	93,712	100,908	45,130	70,582	49
111	495	639	535	61	348	534	2	390	251	724	1,333	102	343	50
513	1,476	1,612	1,756	457	1,899	1,801	20	1,233	2,128	3,188	4,010	208	1,425	51
870,068	210,132	803,270	276,995	217,921	398,000	637,546	1,111,099	477,226	44,200	197,086	795,325	229,411	362,678	52
39,860	3,579	35,950	6,318	19,182	18,936	35,990	1,076,050	94,056	2,746	14,325	116,508	1,970	13,401	53
.....	3,650	310	.....	.....	5	40	.....	1,825	.....	200	.....	.....	.....	54
240	.....	11,208	1,084	400	930	3,275	.....	4,195	125	10	1,413	80	890	55
6,634	1,950	268,194	9,415	65,930	132,098	110,507	.....	192,451	1,066	6,225	121,268	64,960	91,604	56
1,706	1,045	29,923	1,932	8,444	16,553	7,545	.....	20,811	.....	1,510	18,909	885	9,309	57
.....	.....	.....	.....	.....	.....	.....	1,600	.....	50	.....	270	.....	.....	58
19,452	12,911	115,298	6,706	32,602	72,041	75,073	468,737	151,200	1,790	9,646	133,863	29,234	52,093	59
17,084	12,449	30,839	3,407	7,878	17,801	24,607	468,033	65,332	1,256	6,819	79,433	1,039	10,116	60
172	147	133	118	153	101	101	500	181	143	101	130	118	121	61
541,096	208,235	225,031	118,615	81,244	189,599	260,540	77,446	145,326	19,014	264,203	301,068	96,924	237,125	62
377,177	114,872	80,938	55,419	14,435	26,062	50,293	60,635	26,883	1,890	51,246	108,657	8,952	74,710	63
129,758	45,369	61,997	20,896	64,158	92,183	83,226	5,750	67,264	20,404	118,362	145,353	43,128	84,393	64
9,111	3,618	7,134	8,262	9,625	6,572	6,967	2,702	11,163	2,005	5,217	23,581	1,471	6,970	65
268,095	109,631	120,919	59,633	52,173	146,312	158,095	48,626	112,373	21,263	184,984	262,456	50,568	117,875	66
130,007	43,237	33,421	26,761	8,726	15,947	24,139	37,010	19,866	2,102	24,098	72,314	3,785	24,825	67
903	6,718	2,373	4,920	532	4,386	2,020	.....	4,112	2,802	9,870	6,390	454	2,426	68
57	253	32	.....	19	40	101	.....	28	79	254	315	22	111	69
237	1,701	581	1,181	135	1,067	520	.....	997	700	2,458	1,644	117	621	70
577	103	7	1,436	778	632	2,003	.....	344	.....	1,083	5,033	46	560	71
2,361	410	15	4,147	2,300	2,624	6,088	.....	1,762	.....	4,436	16,579	220	3,071	72
1,007	250	6	2,110	927	959	2,732	.....	641	.....	1,627	8,181	65	1,311	73

NOT ON FARMS OR RANGES: 1920—Continued.

405	1,021	363	146	104	211	461	3,449	442	231	419	1,083	114	216	1
331	492	150	96	107	230	351	4,829	323	79	423	934	194	158	2
81	121	144	31	161	264	224	2,838	544	5	247	323	333	191	3
1	1	.....	.....	.....	4	.....	14	.....	.....	1	4	.....	.....	4
757	1,632	751	473	218	673	1,231	1,929	2,759	215	1,453	2,540	214	649	5
421	778	435	248	123	345	676	1,639	456	76	492	1,152	107	252	6
33	.....	.....	28	.....	17	27	9	2	.....	26	75	.....	5	7
5	30	.....	27	.....	82	145	800	33	14	11	78	12	10	8
839	1,135	395	380	121	571	999	1,442	798	463	594	1,177	236	422	9

PARISH TABLE II.—LIVE STOCK ON FARMS AND RANGES,

		Sabine.	St. Bernard.	St. Charles.	St. Helena.	St. James.	St. John the Baptist.	St. Landry.	St. Martin.
	DOMESTIC ANIMALS: 1920.								
1	Farms reporting domestic animals ... number	2,541	116	255	1,416	271	219	6,272	1,967
2	Value of all domestic animals ... dollars	1,180,220	65,350	318,038	881,596	477,757	270,554	3,242,294	1,223,473
	Horses:								
3	Total number	2,871	67	345	1,985	363	239	11,926	3,048
4	Colts under 1 year of age	140	.....	5	121	6	3	695	150
5	Colts 1 year old and under 2 years	129	1	5	92	4	.....	580	58
6	Mares 2 years old and over	1,333	37	150	764	105	146	4,794	945
7	Geldings 2 years old and over	1,241	26	179	988	241	88	5,663	1,876
8	Stallions 2 years old and over	28	3	6	20	7	2	194	19
9	Total value ... dollars	239,186	5,950	35,549	174,972	30,757	20,468	978,735	257,044
	Mules:								
10	Total number	2,583	331	1,124	906	2,058	1,262	7,808	3,731
11	Mule colts under 1 year of age	67	.....	4	11	.....	2	277	90
12	Mule colts 1 year old and under 2 years	115	2	11	27	1	26	264	58
13	Mules 2 years old and over	2,401	329	1,109	868	2,057	1,234	7,267	3,583
14	Total value ... dollars	297,424	44,930	214,908	123,569	411,303	223,341	990,047	537,430
	Asses and burros:								
15	Total number	14	.....	.....	.....	.....	.....	24	5
16	Total value ... dollars	3,260	.....	.....	.....	.....	.....	7,000	1,620
	Cattle:								
17	Total number	17,481	255	1,002	14,114	801	515	31,030	8,905
18	Total value ... dollars	454,895	12,775	45,146	475,345	26,569	18,111	991,361	332,579
	Beef cattle—								
19	Total number	11,897	149	390	5,281	258	74	23,283	3,252
20	Calves under 1 year of age	2,649	10	51	900	65	8	5,563	686
21	Heifers 1 year old and under 2 years	1,538	25	7	483	54	5	3,544	522
22	Cows and heifers 2 years old and over	6,734	81	155	1,667	109	57	11,959	1,718
23	Steers 1 year old and under 2 years	418	10	15	792	6	.....	1,015	101
24	Steers 2 years old and over	360	18	158	1,339	14	1	871	72
25	Bulls 1 year old and over	198	5	4	100	10	3	331	153
26	Total value ... dollars	300,591	6,875	18,847	169,313	8,251	2,730	697,426	95,731
	Dairy cattle—								
27	Total number	5,584	106	612	8,833	543	441	7,747	5,653
28	Calves under 1 year of age	1,465	10	193	2,436	137	103	2,731	2,064
29	Heifers 1 year old and under 2 years	850	7	57	750	71	45	799	511
30	Cows and heifers 2 years old and over	3,185	89	348	5,550	324	280	4,090	2,978
31	Bulls 1 year old and over	84	.....	14	97	11	13	127	100
32	Total value ... dollars	154,304	5,900	26,299	306,032	18,318	15,381	293,935	236,848
	Sheep:								
33	Total number	775	8	161	1,409	56	27	2,239	457
34	Lambs under 1 year of age	104	.....	53	174	17	9	420	108
35	Ewes 1 year old and over	553	7	104	841	27	15	1,510	305
36	Rams 1 year old and over	47	1	4	90	5	3	172	43
37	Wethers 1 year old and over	71	.....	.....	304	7	.....	137	1
38	Total value ... dollars	3,394	68	1,084	7,181	333	100	10,372	2,330
	Goats:								
39	Total number	4,028	12	41	2,593	3	19	1,849	372
40	Total value ... dollars	9,806	31	154	6,117	18	36	5,918	1,066
	Swine:								
41	Total number	27,045	172	1,435	9,336	900	794	27,076	9,837
42	Pigs under 6 months old	13,206	95	513	4,211	378	249	9,803	3,994
43	Sows and gilts for breeding, 6 months old and over	6,420	24	148	1,962	198	168	6,340	2,448
44	Boars for breeding, 6 months old and over	173	3	16	80	40	29	920	183
45	All other hogs, 6 months old and over	7,246	50	758	3,083	284	348	10,013	3,212
46	Total value ... dollars	172,255	1,596	21,197	94,412	8,777	8,498	257,961	91,404
	POULTRY AND BEES: 1920.								
47	Chickens ... number	73,902	2,598	8,290	31,267	8,019	7,072	208,210	78,741
48	Other poultry ... number	3,673	20	330	1,052	266	102	19,716	3,210
49	Value of all poultry ... dollars	59,864	2,580	7,254	23,594	7,654	6,895	198,532	70,850
50	Bees ... number of hives	1,061	41	10	591	3	113	314	121
51	Total value ... dollars	2,308	285	52	1,668	20	549	2,180	555
	LIVE-STOCK PRODUCTS: 1919.								
	Dairy products:								
52	Milk produced (as reported) ... gallons	469,005	15,900	44,015	672,773	43,475	28,520	874,617	556,567
53	Milk sold ... gallons	14,899	2,985	7,174	253,667	810	6,544	17,005	19,157
54	Cream sold ... gallons	.....	.....	.....	2,925	.....	.....	.....	.....
55	Butter fat sold ... pounds	1,553	.....	.....	430	.....	.....	1,302	500
56	Butter made on farms ... pounds	123,959	260	720	71,398	.....	.....	16,476	1,825
57	Butter sold ... pounds	11,702	100	475	11,490	.....	.....	2,907	10
58	Cheese made on farms ... pounds	.....	.....	.....	.....	.....	.....	182	.....
59	Value of dairy products [1] ... dollars	58,455	1,649	3,062	147,036	202	1,374	17,900	9,077
60	Receipts from sale of dairy products ... dollars	10,197	1,569	2,940	119,503	202	1,374	10,364	8,079
61	Average production of milk per dairy cow ... gallons	104	171	148	130	214	112	142	197
	Eggs and chickens:								
62	Eggs produced (as reported) ... dozens	216,664	4,319	18,995	102,118	17,314	13,019	566,852	291,673
63	Eggs sold ... dozens	76,851	185	5,654	50,982	1,090	1,640	326,224	178,769
64	Chickens raised (as reported) ... number	56,728	2,415	7,581	32,738	7,428	6,347	151,799	134,804
65	Chickens sold ... number	9,845	251	627	6,034	490	583	6,981	876
66	Value of chickens and eggs produced ... dollars	109,302	3,178	16,319	58,082	11,432	7,987	289,881	218,899
67	Receipts from sale of chickens and eggs ... dollars	32,951	238	3,253	22,778	732	1,611	114,391	70,506
	Honey and wax:								
68	Honey produced ... pounds	5,951	372	186	5,145	.....	3,256	3,352	308
69	Wax produced ... pounds	219	5	.....	42	.....	38	162	17
70	Value of honey and wax ... dollars	1,505	91	45	1,250	.....	794	861	80
	Wool:								
71	Sheep shorn ... number	385	.....	53	1,275	21	6	1,328	248
72	Wool produced (as reported) ... pounds	1,422	.....	200	4,488	79	18	4,680	823
73	Value ... dollars	554	.....	104	2,123	39	6	1,845	284

[1] Value of milk, cream, and butter fat sold, and of butter and cheese made on farms.

PARISH TABLE III.—DOMESTIC ANIMALS

1	Inclosures reporting domestic animals	219	235	579	71	1,683	959	1,120	763
2	**Horses**, total number	212	131	305	43	822	363	947	505
3	**Mules**, total number	276	8	134	21	203	41	339	211
4	**Asses and burros**, total number	2	150	.....	.....	.....	.....	2	3
5	**Cattle**, total number	655	4,160	685	404	1,613	933	2,332	2,056
6	Dairy cows	264	124	419	113	1,031	552	936	843
7	**Sheep**, total number	34	211	24	58	86	22	57	376
8	**Goats**, total number	17	22	21	2	121	65	60	246
9	**Swine**, total number	631	502	1,013	191	2,260	2,013	1,821	2,697

1920; AND LIVE-STOCK PRODUCTS, 1919—Continued.

St. Mary.	St. Tammany.	Tangipahoa.	Tensas.	Terrebonne.	Union.	Vermilion.	Vernon.	Washington.	Webster.	West Baton Rouge.	West Carroll.	West Feliciana.	Winn.	
409	664	2,618	1,832	839	3,165	2,922	1,251	2,087	2,037	397	1,420	1,714	1,595	1
913,488	754,469	1,618,958	1,070,217	904,078	1,315,572	2,769,983	698,158	1,235,904	987,503	563,006	676,494	1,035,857	1,058,931	2
496	1,125	3,467	2,103	640	2,294	5,948	1,849	2,369	1,509	749	1,625	3,032	1,827	3
21	43	143	147	13	133	190	86	120	58	58	113	246	124	4
18	68	117	101	10	87	457	80	100	52	38	50	196	96	5
231	409	1,364	1,008	263	903	3,106	703	1,126	639	349	882	1,421	855	6
212	575	1,819	816	351	1,142	2,128	949	1,001	736	298	571	1,116	725	7
14	30	24	31	3	29	67	31	22	24	6	9	53	27	8
55,987	93,485	291,939	223,724	64,091	217,281	566,291	140,293	219,816	164,840	53,426	141,492	225,643	175,540	9
3,384	325	1,695	2,415	3,193	3,723	7,555	651	1,856	2,760	2,306	1,601	1,860	1,550	10
13	6	15	19	10	123	86	24	38	35	10	59	46	63	11
16	14	69	36	15	56	111	47	53	46	9	44	67	54	12
3,355	305	1,611	2,360	3,168	3,544	7,358	580	1,765	2,679	2,287	1,498	1,747	1,433	13
713,699	40,276	206,401	439,170	650,905	494,062	1,179,924	73,571	273,077	440,452	380,389	240,979	236,372	205,715	14
9	2	5	2	.....	7	10	8	5	3	1	3	42	8	15
2,500	50	950	300	.....	1,850	2,350	1,187	950	650	25	925	2,039	500	16
1,862	11,702	22,181	7,817	4,189	17,186	23,858	13,608	16,758	8,701	3,305	6,885	14,193	13,345	17
102,871	460,050	971,349	303,832	150,866	425,116	859,729	370,896	545,440	245,586	95,907	209,670	462,882	434,252	18
670	10,159	9,755	5,403	2,599	4,032	17,209	11,757	9,983	1,961	2,121	4,222	12,220	7,414	19
200	1,348	1,887	1,020	630	1,113	3,788	2,082	2,220	534	413	826	2,608	1,566	20
36	1,368	1,381	747	271	632	2,174	1,136	1,286	190	347	567	1,513	1,010	21
371	6,157	5,228	2,815	1,388	1,776	8,462	6,257	5,559	1,051	929	2,083	6,126	3,642	22
22	280	515	421	161	295	1,093	1,103	308	57	206	266	746	545	23
24	783	573	314	60	131	1,183	821	298	60	168	396	1,032	532	24
17	223	171	36	89	85	509	358	312	69	53	84	195	119	25
25,428	377,985	327,720	208,042	78,739	91,604	624,997	314,004	306,849	61,656	57,463	109,142	394,870	234,382	26
1,192	1,543	12,426	2,414	1,590	13,154	6,649	1,851	6,775	6,740	1,184	2,663	1,973	5,931	27
322	348	2,630	699	441	4,354	2,052	414	1,759	2,138	345	821	577	1,519	28
135	173	2,009	359	194	1,895	829	368	938	829	186	415	201	835	29
687	980	7,582	1,291	912	6,718	3,615	991	3,912	3,625	599	1,403	1,103	3,430	30
48	42	205	65	43	187	153	78	166	148	54	24	92	147	31
77,443	82,065	643,629	95,790	72,127	333,512	234,732	56,892	238,591	183,930	38,444	100,528	68,012	199,870	32
212	12,038	6,407	1,364	60	270	1,860	3,507	5,374	418	358	287	898	609	33
59	2,176	623	459	.....	49	521	474	764	84	96	73	149	96	34
118	8,353	3,163	824	45	184	1,071	2,134	3,090	287	220	142	643	362	35
12	350	403	78	12	22	189	364	351	38	12	22	62	71	36
23	1,159	2,278	3	3	15	79	545	1,169	9	30	50	44	80	37
1,145	72,392	29,556	11,576	338	1,258	8,661	17,666	30,743	1,664	1,335	1,495	5,063	1,973	38
43	4,549	1,699	300	249	1,724	234	7,705	3,393	826	29	474	911	2,392	39
127	4,605	4,580	1,100	574	4,341	709	18,107	7,636	1,893	87	1,092	2,827	5,546	40
3,418	9,357	11,282	9,907	3,088	23,396	16,716	13,383	19,363	14,167	2,705	10,716	10,517	30,382	41
1,379	5,009	5,493	4,688	1,383	12,728	8,476	4,118	10,236	7,153	1,008	4,535	3,430	14,696	42
499	2,356	1,977	2,607	692	4,282	3,644	1,457	4,298	2,579	544	2,552	2,814	6,010	43
119	165	163	277	89	180	763	78	369	121	63	110	256	350	44
1,421	1,827	3,649	2,335	1,524	6,206	3,833	7,730	4,460	4,314	1,090	3,519	4,017	9,326	45
37,159	83,551	114,183	90,515	37,304	171,664	152,319	76,438	158,242	132,418	31,837	80,841	101,031	235,315	46
24,937	23,449	61,890	29,352	40,923	86,267	163,256	33,689	58,859	46,934	16,770	36,448	39,229	44,713	47
827	1,105	1,848	2,489	1,280	4,588	14,647	2,700	2,201	4,103	828	2,156	3,339	2,723	48
27,392	25,797	60,204	30,192	37,940	78,724	172,991	37,325	53,380	47,139	15,208	32,485	39,578	39,516	49
145	496	782	265	352	928	202	679	1,729	534	351	142	138	1,513	50
671	2,013	3,203	1,971	1,232	2,263	1,351	2,202	4,829	1,160	1,050	442	554	4,592	51
98,357	183,333	1,290,510	176,683	191,888	916,154	844,550	191,159	492,862	421,787	57,335	137,776	245,908	462,961	52
45,349	31,175	1,060,260	1,841	70,126	13,711	67,961	9,208	141,847	9,945	1,400	2,580	23,022	40,891	53
100	107	3,686	.....	.....	233	.....	.....	440	30	.....	.....	.....	.....	54
100	.....	14,388	22	20	2,598	75	1,900	79	1,129	.....	.....	876	1,978	55
1,160	14,400	34,409	19,012	1,100	327,893	4,337	23,572	58,468	146,640	175	63,316	26,233	121,476	56
360	4,480	18,915	1,876	.....	35,960	376	4,475	15,618	13,977	72	1,680	5,882	11,851	57
330	1,440	825	.....	.....	.....	5	.....	.....	.....	.....	.....	.....	.....	58
25,456	28,784	404,080	10,806	33,573	142,562	32,442	16,152	104,928	65,753	623	31,740	18,578	80,673	59
24,911	22,003	455,486	1,725	32,990	19,803	30,776	6,799	83,872	8,744	586	1,538	10,235	26,940	60
293	124	229	169	234	173	132	106	129	135	93	134	135	110	61
51,384	151,984	139,844	50,317	145,512	202,328	775,144	108,777	183,675	131,722	38,669	124,064	91,899	162,203	62
13,965	38,066	53,418	3,738	63,076	69,741	581,859	35,072	98,989	32,916	5,745	20,094	33,800	43,296	63
9,784	23,242	32,321	38,093	21,093	82,274	125,783	26,110	52,067	45,433	11,862	51,308	47,751	34,093	64
1,245	10,773	8,056	1,938	6,177	14,770	19,403	10,032	13,728	9,771	657	4,443	13,151	5,376	65
27,426	86,880	81,042	43,867	65,673	131,630	353,059	75,451	104,653	71,545	20,172	67,406	55,635	87,382	66
5,988	25,320	27,439	2,736	26,354	35,966	216,001	25,835	46,024	16,952	2,216	8,750	18,164	20,931	67
4,372	4,862	8,264	6,265	3,131	3,961	1,349	3,816	13,917	3,157	4,545	1,169	1,446	16,292	68
125	90	116	222	167	217	69	324	531	21	136	14	57	122	69
1,093	1,199	2,024	1,582	809	1,027	348	1,029	3,526	765	1,139	286	367	3,953	70
110	11,191	4,526	1,026	13	121	645	2,632	5,094	197	324	179	801	425	71
308	29,840	14,885	4,578	50	674	2,580	8,148	12,859	587	773	823	2,876	1,565	72
148	17,728	8,552	1,930	25	285	984	4,316	7,813	264	309	279	1,066	689	73

NOT ON FARMS OR RANGES: 1920—Continued.

1,244	770	1,154	80	1,314	104	508	426	399	520	440	90	72	499	1
375	548	659	44	518	132	427	300	236	363	268	81	70	330	2
155	103	189	11	135	355	131	377	136	2,416	25	101	42	172	3
10	1	2	.....	1	6	.....	.....	13	.....	.....	1	1	4	4
1,343	2,814	2,090	254	2,004	333	1,377	1,630	1,277	480	568	359	207	1,374	5
759	1,018	954	140	1,076	115	488	519	504	376	304	147	72	549	6
56	303	105	4	4	.....	34	13	62	.....	.....	.....	1	.....	7
112	423	63	.....	20	.....	6	42	.....	.....	5	8	3	3	8
1,717	2,747	1,653	66	1,858	334	821	814	705	439	597	262	72	1,156	9

PARISH TABLE IV.—VALUE OF ALL CROPS, AND ACREAGE

		THE STATE.	Acadia.	Allen.	Ascension.	Assumption.	Avoyelles.	Beauregard.	Bienville.
	VALUE OF ALL CROPS.								
1	Total.....dollars..	206,182,548	14,690,234	1,533,280	3,549,739	3,838,482	5,310,914	521,370	3,376,223
2	Cereals.....dollars..	80,166,279	13,137,174	1,165,068	1,413,742	833,242	1,460,679	133,117	879,283
3	Other grains and seeds.....dollars..	1,568,057	2,876	3,962	872	372	8,170	25,904	94,126
4	Hay and forage.....dollars..	7,083,068	7,660	21,394	121,564	239,878	191,498	22,595	21,620
5	Vegetables.....dollars..	19,297,120	483,190	228,353	342,411	28,286	307,477	244,319	426,737
6	Fruits and nuts.....dollars..	3,054,854	6,801	21,103	18,263	4,569	94,483	18,836	80,381
7	All other crops.....dollars..	95,013,170	1,052,533	93,400	1,652,887	2,732,135	3,248,607	76,599	1,874,076
	SELECTED CROPS (acres harvested and production).								
	Cereals:								
8	Total.....acres..	1,996,690	148,017	19,659	32,082	20,566	61,078	6,288	43,107
9	bushels..	38,190,747	5,037,844	464,748	663,014	403,285	859,325	77,604	526,438
10	Corn.....acres..	1,504,970	25,152	6,718	23,904	17,321	60,931	6,030	40,816
11	bushels..	21,675,602	322,478	77,682	367,450	248,925	857,128	72,237	499,390
12	Oats.....acres..	33,443	118	22	2	132	116	177	2,254
13	bushels..	489,380	679	201	50	1,320	1,458	2,480	26,183
14	Wheat.....acres..	766	.....	.....	.....	.....	.....	.....	13
15	bushels..	5,788	.....	.....	.....	.....	.....	.....	95
16	Rough rice.....acres..	466,959	122,747	12,919	8,176	3,113	29	73	.....
17	bushels..	16,011,667	4,714,687	386,775	295,514	153,040	694	2,767	.....
	Other grains and seeds:								
18	Dry peas.....acres..	22,230	100	104	13	4	505	388	1,694
19	bushels..	104,469	299	573	41	43	1,635	2,726	11,033
20	Peanuts.....acres..	17,670	23	26	3	5	15	400	1,341
21	bushels..	262,888	648	454	68	51	263	5,130	16,101
	Hay and forage:								
22	Total.....acres..	208,631	192	918	2,767	7,053	4,242	1,028	952
23	tons..	278,556	439	1,034	4,415	7,897	8,768	995	878
24	All tame or cultivated grasses.....acres..	101,326	73	163	813	1,688	3,237	372	303
25	tons..	139,287	75	144	1,377	2,486	4,944	380	263
26	Timothy alone.....acres..	1,489	.....	.....	.....	20	86	.....	3
27	tons..	1,702	.....	.....	.....	17	93	.....	3
28	Timothy and clover mixed.....acres..	1,376	14	.....	13	.....	104	.....	14
29	tons..	1,898	25	.....	19	.....	104	.....	16
30	Clover alone.....acres..	35,463	.....	4	259	80	882	41	69
31	tons..	48,418	.....	7	471	103	1,340	37	83
32	Alfalfa.....acres..	8,289	.....	.....	95	1,049	490	.....	2
33	tons..	17,224	.....	.....	264	1,783	1,151	.....	4
34	Other tame or cultivated grasses.....acres..	54,709	59	159	446	539	1,675	331	212
35	tons..	70,045	50	137	623	583	2,256	343	157
36	Wild, salt, or prairie grasses.....acres..	14,019	.....	88	11	33	526	192	82
37	tons..	19,257	.....	81	22	25	903	126	78
38	Small grains cut for hay.....acres..	6,260	.....	172	88	2	10	94	228
39	tons..	6,372	.....	152	234	3	14	64	202
40	Annual legumes cut for hay.....acres..	74,916	88	181	1,599	5,326	87	91	146
41	tons..	83,083	90	177	2,315	5,378	108	109	231
42	Silage crops.....acres..	3,038	25	45	.....	.....	253	.....	.....
43	tons..	21,058	250	250	.....	.....	2,505	.....	.....
44	Corn cut for forage.....acres..	5,910	.....	196	200	4	55	211	180
45	tons..	3,563	.....	60	163	5	98	218	85
46	Kafir, sorghum, etc., for forage.....acres..	1,834	.....	23	2	.....	67	49	11
47	tons..	4,149	.....	48	4	.....	75	68	15
48	Root crops for forage.....acres..	428	6	50	54	.....	7	19	5
49	tons..	1,787	24	122	300	.....	61	30	4
	Vegetables:								
50	Potatoes (Irish or white).....acres..	19,677	288	99	229	159	387	116	154
51	bushels..	971,705	14,611	4,808	11,736	3,099	11,912	6,034	14,224
52	Sweet potatoes and yams.....acres..	68,033	1,887	1,249	2,051	174	541	1,066	1,014
53	bushels..	5,324,419	137,313	93,013	148,700	5,339	30,736	87,974	121,680
54	Other vegetables.....acres..	11,608	36	69	17	.....	13	70	19
	Miscellaneous crops:								
55	Cotton.....acres..	1,343,334	17,170	1,105	7,612	253	55,962	1,008	49,661
56	bales..	306,791	5,134	318	1,753	74	13,456	191	9,123
57	Sorghum grown for sirup.....acres..	1,610	.....	6	.....	.....	.....	7	85
58	tons..	6,001	.....	18	.....	.....	.....	45	510
59	Sirup made.....gallons..	70,003	.....	189	.....	.....	.....	638	6,274
60	Sugar cane.....acres..	234,049	224	170	8,587	23,355	3,196	250	431
61	tons..	2,435,683	2,690	1,657	92,686	194,636	41,898	2,098	4,868
62	Sirup made on farms.....gallons..	1,899,423	37,610	25,604	5,130	220	50,394	31,885	64,456
	FRUITS AND NUTS.								
	Small fruits:								
63	Total.....acres..	4,052	1	.....	.....	.....	16	7	.....
64	quarts..	5,342,180	699	20	.....	.....	4,129	11,142	290
65	Strawberries.....acres..	4,007	1	.....	.....	.....	.....	5	.....
66	quarts..	5,323,890	629	.....	.....	.....	24	9,903	90
	Orchard fruits:								
67	Total.....trees not of bearing age..	340,409	3,378	6,233	1,687	439	9,291	8,153	17,982
68	trees of bearing age..	582,743	4,939	9,573	1,891	449	12,661	7,943	29,870
69	bushels harvested..	526,771	1,991	7,789	1,406	302	18,839	5,017	47,189
70	Apples.....trees not of bearing age..	44,175	47	314	63	3	160	291	4,856
71	trees of bearing age..	47,037	41	249	33	4	121	252	5,453
72	bushels harvested..	43,910	8	71	12	4	131	172	7,303
73	Peaches.....trees not of bearing age..	231,009	2,551	4,881	733	351	6,733	6,045	11,306
74	trees of bearing age..	408,178	3,012	7,370	926	382	8,220	5,241	22,448
75	bushels harvested..	381,863	895	6,502	749	208	13,067	3,397	35,668
76	Pears.....trees not of bearing age..	27,336	455	440	253	43	1,240	520	977
77	trees of bearing age..	38,796	906	581	154	39	1,802	479	1,309
78	bushels harvested..	58,640	909	625	166	74	4,002	820	3,581
79	Plums and prunes.....trees not of bearing age..	36,108	317	582	620	42	1,147	1,297	719
80	trees of bearing age..	87,471	973	859	749	24	2,469	1,971	643
81	bushels harvested..	41,683	176	561	470	16	1,602	828	623
82	Grapes.....vines not of bearing age..	12,583	45	212	7	.....	89	1,441	306
83	vines of bearing age..	19,601	40	595	10	1	53	1,487	201
84	pounds harvested..	67,203	.....	3,228	.....	10	120	5,322	1,314
	Subtropical fruits:								
85	Figs.....trees not of bearing age..	33,451	832	1,309	286	338	923	2,097	579
86	trees of bearing age..	46,276	1,468	1,220	188	168	2,134	2,412	598
87	pounds harvested..	1,351,060	13,507	36,350	8,114	8,901	168,369	28,790	4,906
88	Oranges.....trees not of bearing age..	26,356	563	357	147	171	35	1,585	.....
89	trees of bearing age..	104,382	189	16	14	31	9	1,447	.....
90	boxes harvested..	37,458	27	11	9	16	.....	34	.....
91	Nuts.....trees not of bearing age..	101,964	831	1,342	1,414	393	2,191	4,441	302
92	trees of bearing age..	95,075	652	787	1,129	380	2,905	3,840	259
93	pounds harvested..	2,262,666	5,207	11,282	49,605	9,838	140,254	12,742	3,239

AND PRODUCTION OF PRINCIPAL CROPS: 1919.

Bossier.	Caddo.	Calcasieu.	Caldwell.	Cameron.	Catahoula.	Claiborne.	Concordia.	De Soto.	East Baton Rouge.	East Carroll.	East Feliciana.	Evangeline.	
4,584,273	5,822,392	3,048,819	1,069,474	1,003,785	1,297,608	4,525,974	1,238,915	3,584,924	2,995,134	2,477,654	2,353,344	5,558,550	1
1,061,410	1,411,474	2,829,743	267,693	704,388	290,665	928,434	336,785	968,478	787,515	456,706	577,202	3,219,796	2
25,986	63,078	13,257	22,725	620	1,855	81,119	7,346	85,455	195,863	807	184,025	20,548	3
213,732	122,719	28,218	67,017	1,656	44,080	80,562	40,463	54,980	378,191	112,792	192,767	41,873	4
335,595	393,396	144,995	180,218	58,849	119,550	403,686	120,707	623,939	475,209	64,831	496,493	515,842	5
30,934	30,027	4,353	17,957	12,613	13,056	98,552	24,601	39,989	23,716	5,324	24,292	18,533	6
2,016,616	3,801,698	28,253	513,864	225,659	828,402	2,933,621	709,013	1,812,083	1,134,640	1,837,194	878,565	1,741,958	7
36,446	38,471	41,205	10,138	11,672	13,384	55,613	13,432	50,121	26,576	15,309	30,840	62,485	8
629,632	835,195	1,080,835	157,933	280,915	172,325	552,028	191,304	575,542	445,969	268,265	343,353	1,579,001	9
35,333	37,722	5,726	10,058	3,855	13,153	53,870	13,114	48,972	24,373	14,452	29,694	46,191	10
612,722	821,147	57,384	156,612	46,962	168,440	534,639	179,184	557,154	384,692	254,569	327,457	1,024,940	11
1,024	743	43	80	.....	228	1,698	18	1,031	1,291	667	891	120	12
15,830	13,990	270	1,321	.....	3,850	17,017	120	17,505	19,149	8,044	11,111	1,239	13
72	4	.....	.....	.....	3	27	.....	108	5	.....	.....	.....	14
840	35	.....	.....	.....	35	193	.....	836	20	.....	.....	.....	15
.....	.....	35,436	.....	7,807	.....	.....	300	.....	907	190	18	16,174	16
.....	.....	1,023,181	.....	233,853	.....	.....	12,000	.....	42,108	5,652	400	552,822	17
416	787	15	98	7	51	2,141	253	1,642	201	12	326	131	18
2,373	5,187	58	591	37	269	10,305	1,149	7,107	1,251	67	1,335	996	19
409	1,015	351	286	5	8	852	12	1,901	39	.....	147	341	20
5,797	16,247	5,115	7,960	186	206	13,798	218	21,536	690	7	3,262	6,332	21
5,699	3,103	1,123	2,018	68	1,262	4,088	1,230	1,964	10,233	3,322	5,139	1,506	22
7,129	4,158	1,376	2,636	75	1,728	3,429	1,457	2,201	15,795	4,398	8,109	1,819	23
3,229	1,667	97	1,502	35	1,042	865	232	918	9,231	3,286	4,240	755	24
5,589	3,067	103	1,915	30	1,557	877	279	1,211	12,375	4,358	6,169	756	25
51	.....	.....	221	.....	.....	143	.....	28	150	.....	.....	.....	26
94	.....	.....	179	.....	.....	140	.....	50	150	.....	.....	.....	27
10	.....	.....	3	.....	.....	71	.....	1	82	.....	4	12	28
20	.....	.....	3	.....	.....	91	.....	1	93	.....	4	12	29
88	.....	.....	1,205	.....	431	49	105	36	7,833	543	3,797	53	30
71	.....	.....	1,675	.....	713	47	155	25	11,067	663	5,451	91	31
1,734	653	.....	.....	.....	10	161	2	45	14	198	6	3	32
3,492	1,783	.....	.....	.....	25	167	3	98	18	399	18	3	33
1,346	1,014	97	73	35	601	441	125	808	1,152	2,545	433	687	34
1,912	1,284	103	58	39	819	432	121	1,037	1,047	3,296	696	650	35
1,138	193	983	446	33	59	401	12	103	4	.....	229	567	36
611	206	1,153	508	36	59	517	15	156	3	.....	181	794	37
572	234	12	5	.....	70	386	3	253	71	16	68	19	38
337	203	33	10	.....	30	253	2	226	105	16	117	25	39
223	416	11	21	.....	91	780	951	447	245	16	194	151	40
194	350	11	14	.....	82	600	1,081	412	344	19	172	222	41
10	.....	.....	.....	.....	.....	.....	.....	.....	567	.....	293	.....	42
50	.....	.....	.....	.....	.....	.....	.....	.....	2,590	.....	1,271	.....	43
281	431	.....	3	.....	.....	1,556	24	154	32	.....	85	2	44
73	86	.....	10	.....	.....	1,026	45	58	62	.....	112	4	45
241	132	19	36	.....	.....	100	8	86	62	4	14	12	46
265	187	73	129	.....	.....	156	35	132	275	5	39	18	47
5	30	1	5	.....	.....	.....	.....	3	21	.....	16	.....	48
20	50	3	50	.....	.....	.....	.....	6	41	.....	48	.....	49
105	163	74	130	46	34	203	197	176	543	4	1,010	455	50
9,216	11,103	4,434	10,279	1,753	3,574	10,263	3,007	13,495	30,413	346	48,538	11,921	51
820	1,431	974	403	380	241	1,202	341	2,277	2,080	31	1,896	3,675	52
83,704	108,294	49,393	49,475	18,744	29,202	105,611	12,319	202,391	168,981	3,870	142,038	158,112	53
52	282	60	31	30	.....	5	125	80	139	10	100	5	54
67,581	80,849	578	9,817	3,645	17,814	70,052	18,570	64,643	17,079	27,565	27,376	31,535	55
14,638	19,189	90	2,434	1,144	4,086	14,358	3,591	8,749	3,879	9,360	4,074	8,668	56
53	239	.....	7	.....	.....	190	.....	134	.....	.....	88	10	57
160	813	.....	35	.....	.....	625	.....	556	.....	.....	272	32	58
2,650	7,301	.....	555	.....	.....	6,942	.....	6,340	.....	.....	3,233	462	59
590	183	80	307	7	191	664	30	794	2,347	6	510	233	60
2,484	1,702	595	2,366	76	1,615	5,035	223	5,272	25,766	49	4,889	2,552	61
34,854	24,237	8,816	29,779	773	22,340	90,921	3,790	73,886	30,101	768	62,249	32,854	62
4	3	2	.....	1	1	1	.....	5	6	.....	.....	2	63
2,203	3,020	2,746	73	289	820	539	.....	3,605	10,811	.....	355	823	64
.....	3	1	.....	.....	1	.....	.....	1	6	.....	.....	.....	65
311	3,800	2,338	73	.....	820	174	.....	653	10,671	.....	280	12	66
5,819	13,817	2,980	3,678	3,580	4,082	13,080	1,458	10,216	4,356	864	2,902	5,156	67
15,522	18,266	2,790	8,716	6,196	6,169	44,326	1,156	22,129	5,429	506	3,328	4,947	68
15,507	15,473	1,221	8,249	2,187	4,650	57,712	1,485	21,805	3,676	819	3,729	5,093	69
1,219	1,701	53	922	99	482	2,473	72	1,566	343	117	562	82	70
1,585	962	38	1,004	20	275	4,984	11	1,272	132	43	424	57	71
1,140	796	3	1,018	2	324	6,494	7	1,131	73	51	348	43	72
3,816	8,818	1,891	2,085	3,045	2,792	9,649	1,115	6,837	2,489	459	1,870	4,106	73
12,510	12,192	1,454	6,950	4,350	2,310	37,195	1,001	14,240	3,177	366	2,244	3,537	74
12,762	11,807	605	6,334	981	2,812	47,713	1,272	14,948	2,179	501	2,784	3,486	75
435	822	434	410	265	347	729	108	1,021	650	166	256	565	76
948	1,885	387	510	468	183	1,213	48	1,959	433	51	276	629	77
1,369	2,065	305	736	512	274	2,624	119	3,421	428	232	420	968	78
325	2,421	602	132	171	460	212	163	792	874	121	214	389	79
471	3,198	911	228	1,358	3,376	899	96	4,658	1,687	46	384	713	80
235	801	308	154	692	1,238	855	87	2,305	996	35	177	574	81
433	78	184	23	30	8	78	16	104	135	9	10	38	82
286	149	787	38	15	44	247	4	262	133	.....	67	22	83
1,190	220	1,252	150	483	1,000	1,985	.....	570	513	.....	600	20	84
232	479	1,317	244	1,126	98	241	127	549	690	33	333	887	85
290	450	428	348	719	119	473	93	615	1,194	21	754	1,503	86
2,159	3,584	5,138	3,232	10,021	4,898	3,147	2,393	7,784	15,550	250	15,846	24,215	87
.....	5	626	.....	7,765	.....	.....	.....	.....	63	.....	.....	60	88
.....	1	427	.....	47	.....	.....	.....	.....	14	.....	.....	13	89
.....	2	130	.....	35	.....	.....	.....	.....	3	.....	.....	3	90
584	2,282	1,532	1,142	818	592	2,032	695	2,088	10,402	177	2,895	1,374	91
783	3,154	462	428	1,090	805	488	2,243	963	2,503	240	2,363	1,468	92
16,054	9,499	1,970	12,614	25,230	14,658	6,625	72,818	6,201	43,871	13,045	53,466	23,142	93

PARISH TABLE IV.—VALUE OF ALL CROPS, AND ACREAGE

		Franklin.	Grant.	Iberia.	Iberville.	Jackson.	Jefferson.	Jefferson Davis.	La Salle.
	VALUE OF ALL CROPS.								
1	Total ... dollars	5,165,902	1,120,759	5,273,037	6,143,398	1,904,441	253,663	8,464,363	559,226
2	Cereals ... dollars	1,033,951	293,327	1,818,519	1,375,835	490,423	36,258	8,195,947	160,489
3	Other grains and seeds ... dollars	3,283	30,446	752	1,068	32,708	765	1,532	8,990
4	Hay and forage ... dollars	35,285	98,310	161,890	293,704	21,787	28,124	4,288	34,623
5	Vegetables ... dollars	497,254	403,327	306,607	107,431	309,270	187,437	161,135	199,487
6	Fruits and nuts ... dollars	15,966	28,238	47,135	9,759	48,139	116	19,025	20,322
7	All other crops ... dollars	3,580,163	267,111	2,938,134	4,355,601	1,002,114	963	82,436	135,615
	SELECTED CROPS (acres harvested and production).								
	Cereals:								
8	Total ... acres	31,412	14,569	48,726	27,085	25,597	815	114,750	6,951
9	bushels	616,758	175,626	873,772	676,958	295,327	21,328	3,112,967	95,726
10	Corn ... acres	30,203	13,868	37,939	21,407	24,124	815	11,781	6,624
11	bushels	590,918	166,579	530,104	439,782	275,536	21,328	114,244	91,667
12	Oats ... acres	1,148	636	32	92	1,441	...	164	305
13	bushels	24,977	8,867	160	3,219	19,544	...	3,094	3,820
14	Wheat ... acres	49	12	...	...	24	...	...	7
15	bushels	538	130	...	...	152	...	...	75
16	Rough rice ... acres	...	...	10,755	5,536	...	...	102,805	...
17	bushels	...	...	343,508	233,957	...	...	2,995,629	6
	Other grains and seeds:								
18	Dry peas ... acres	56	131	22	40	216	...	32	88
19	bushels	477	1,077	108	240	1,253	...	129	619
20	Peanuts ... acres	13	665	...	1	800	...	8	208
21	bushels	512	10,095	7	24	10,728	...	396	2,408
	Hay and forage:								
22	Total ... acres	977	3,039	4,563	8,602	1,083	628	115	1,223
23	tons	1,395	3,653	6,683	10,391	881	1,073	179	1,415
24	All tame or cultivated grasses ... acres	748	2,763	3,693	1,587	536	388	43	983
25	tons	1,019	3,309	4,609	1,482	415	689	61	1,217
26	Timothy alone ... acres	1	...	10	1	1	68	...	8
27	tons	1	...	10	1	1	130	...	4
28	Timothy and clover mixed ... acres	...	41	4	...	...	20	...	56
29	tons	...	48	7	...	...	32	...	116
30	Clover alone ... acres	435	64	297	10	34	...	...	114
31	tons	660	97	428	15	40	...	...	109
32	Alfalfa ... acres	29	294	56	76	5	22	...	...
33	tons	18	817	70	202	5	61	...	...
34	Other tame or cultivated grasses ... acres	283	2,364	3,326	1,500	496	278	43	805
35	tons	340	2,347	4,094	1,264	369	466	61	988
36	Wild, salt, or prairie grasses ... acres	34	136	137	114	30	1	20	42
37	tons	35	155	216	172	21	2	26	40
38	Small grains cut for hay ... acres	88	28	...	53	194	...	25	147
39	tons	142	33	...	91	178	...	34	63
40	Annual legumes cut for hay ... acres	46	50	663	6,808	240	222	17	18
41	tons	60	79	1,346	8,545	200	302	33	15
42	Silage crops ... acres	...	...	49	...	...	12	...	...
43	tons	...	...	465	...	...	65	...	...
44	Corn cut for forage ... acres	8	36	17	...	50	...	...	16
45	tons	8	39	31	...	34	...	...	24
46	Kafir, sorghum, etc., for forage ... acres	52	18	...	40	33	...	3	15
47	tons	130	32	...	101	33	...	15	40
48	Root crops for forage ... acres	1	8	4	...	...	5	7	2
49	tons	1	6	16	...	...	15	10	16
	Vegetables:								
50	Potatoes (Irish or white) ... acres	137	158	262	456	101	78	78	152
51	bushels	13,867	10,366	12,825	15,492	10,161	3,929	4,852	11,152
52	Sweet potatoes and yams ... acres	666	1,052	2,106	326	716	42	758	423
53	bushels	105,912	103,911	118,298	18,364	81,436	1,991	43,675	50,009
54	Other vegetables ... acres	4	18	406	90	12	1,250	33	22
	Miscellaneous crops:								
55	Cotton ... acres	54,515	7,586	4,419	655	22,440	8	1,644	2,302
56	bales	18,049	1,067	1,130	155	4,872	5	385	498
57	Sorghum grown for sirup ... acres	13	13	...	...	48	...	...	4
58	tons	75	69	...	...	184	...	...	26
59	Sirup made ... gallons	1,431	1,063	...	...	2,245	...	...	485
60	Sugar cane ... acres	203	349	18,437	26,191	375	...	64	196
61	tons	1,829	3,370	188,339	304,779	2,473	...	472	1,695
62	Sirup made on farms ... gallons	31,325	47,076	...	2,065	36,502	...	5,716	31,081
	FRUITS AND NUTS.								
	Small fruits:								
63	Total ... acres	...	...	...	...	3	...	1	...
64	quarts	30	275	...	50	1,668	...	530	162
65	Strawberries ... acres	...	...	...	...	...	...	...	...
66	quarts	30	275	...	50	348	...	105	162
	Orchard fruits:								
67	Total ... trees not of bearing age	10,890	4,323	427	1,009	14,896	18	4,888	6,616
68	trees of bearing age	8,425	12,856	830	1,499	30,438	72	6,538	9,258
69	bushels harvested	7,245	10,151	353	1,577	27,657	25	5,094	10,601
70	Apples ... trees not of bearing age	1,258	728	...	25	3,473	...	42	1,069
71	trees of bearing age	545	1,379	...	6	4,221	...	18	922
72	bushels harvested	534	1,009	...	14	3,529	...	13	840
73	Peaches ... trees not of bearing age	7,261	3,058	299	682	10,663	...	2,670	4,718
74	trees of bearing age	4,791	8,676	602	767	22,728	...	2,735	5,280
75	bushels harvested	4,557	7,727	161	691	21,837	...	1,745	7,813
76	Pears ... trees not of bearing age	1,062	243	56	96	544	18	880	436
77	trees of bearing age	406	679	141	151	873	72	1,776	520
78	bushels harvested	452	817	149	560	998	25	2,278	618
79	Plums and prunes ... trees not of bearing age	1,307	294	72	202	163	...	1,278	303
80	trees of bearing age	2,683	2,122	87	573	2,511	...	1,981	2,503
81	bushels harvested	1,702	598	43	311	1,277	...	1,016	1,303
82	**Grapes** ... vines not of bearing age	72	200	1	4	83	...	161	1
83	vines of bearing age	30	316	16	2	177	...	290	31
84	pounds harvested	130	2,655	114	100	525	...	1,320	175
	Subtropical fruits:								
85	Figs ... trees not of bearing age	371	169	288	703	92	115	1,338	70
86	trees of bearing age	327	584	1,842	454	104	2	1,505	250
87	pounds harvested	3,398	12,798	100,947	12,793	848	...	49,712	3,960
88	Oranges ... trees not of bearing age	...	...	247	72	...	59	876	...
89	trees of bearing age	...	...	819	64	...	3,118	151	...
90	boxes harvested	...	...	52	39	...	27	34	...
91	**Nuts** ... trees not of bearing age	1,797	2,433	4,414	1,697	1,491	1,004	2,239	205
92	trees of bearing age	376	2,060	9,071	683	440	150	769	182
93	pounds harvested	11,590	31,470	114,355	18,006	5,659	...	13,398	7,173

AND PRODUCTION OF PRINCIPAL CROPS: 1919—Continued.

Lafayette.	Lafourche.	Lincoln.	Living-ston.	Madison.	More-house.	Natchi-toches.	Orleans.	Ouachita.	Plaque-mines.	Pointe Coupee.	Rapides.	Red River.	Richland.	
6,722,302	5,657,496	2,582,963	1,198,495	1,987,174	2,832,007	4,555,702	205,389	2,781,847	1,285,936	5,156,121	2,995,935	2,365,520	3,553,281	1
2,100,542	1,218,033	554,134	252,570	619,273	629,220	1,115,979	23,182	530,237	440,608	2,255,868	658,037	701,882	661,021	2
1,911	2,225	133,612	3,414	9,973	6,700	30,622	84	21,500	168	16,124	61,605	8,304	2,927	3
277,092	298,892	56,220	28,274	69,594	199,244	220,864	12,305	143,525	55,493	194,369	322,454	85,231	84,521	4
583,560	650,646	206,235	429,651	100,564	273,323	466,433	202,717	362,062	308,485	296,667	682,851	147,915	457,249	5
75,730	10,342	40,112	197,113	9,870	6,336	35,249	301	29,285	93,390	106,657	65,317	13,311	26,774	6
3,683,467	3,477,358	1,532,650	287,473	1,177,900	1,717,175	2,686,555	56,800	1,695,238	387,792	2,286,436	1,205,671	1,408,877	2,320,789	7
53,997	34,440	32,673	9,343	20,196	28,847	47,173	454	25,226	6,683	43,976	31,682	26,065	23,917	8
1,072,221	712,068	331,139	148,944	335,592	373,504	663,603	13,634	317,792	177,598	1,261,907	392,637	416,548	405,256	9
47,845	34,176	31,511	9,245	18,257	28,298	45,888	454	23,999	1,537	41,666	30,686	25,501	21,360	10
784,618	704,265	316,233	147,113	273,187	363,546	642,263	13,630	299,894	34,617	1,143,920	376,894	406,131	358,053	11
41	8	1,133	86	560	519	1,208	.....	1,159	.....	135	996	564	2,526	12
627	33	14,791	1,536	7,495	9,703	20,520	.....	17,290	.....	2,434	15,743	10,417	46,877	13
20	.....	18	.....	.....	24	18	.....	57	.....	.....	.....	.....	31	14
132	.....	71	.....	.....	135	168	.....	512	.....	.....	.....	.....	326	15
6,071	265	.....	12	1,379	.....	5	.....	.....	5,146	2,175	.....	.....	.....	16
286,349	7,770	.....	295	54,910	.....	87	4	.....	142,981	115,553	.....	.....	.....	17
23	50	802	32	260	161	348	3	278	4	1,461	2,827	40	92	18
277	400	4,152	214	2,031	858	2,138	20	2,466	40	2,617	10,464	382	507	19
20	4	2,761	14	18	15	363	.....	219	.....	1	528	150	11	20
271	102	44,685	388	515	319	7,669	.....	2,760	.....	13	6,857	2,660	311	21
7,706	10,731	1,902	888	1,948	5,526	5,467	357	3,863	1,327	4,486	8,674	1,159	2,444	22
11,694	11,306	2,311	1,119	2,792	8,878	8,351	492	5,702	2,682	6,778	13,146	2,417	3,276	23
3,110	920	643	587	1,790	4,498	4,087	281	3,129	1,010	836	7,437	983	1,820	24
4,134	1,124	730	803	2,089	5,714	6,526	386	4,791	1,676	1,627	10,825	2,184	2,379	25
350	17	.....	8	.....	25	55	75	.....	.....	18	12	35	.....	26
466	15	.....	10	.....	7	81	56	.....	.....	23	22	60	.....	27
137	.....	.....	.....	10	11	144	7	37	.....	1	416	.....	5	28
294	.....	.....	.....	20	11	167	10	24	.....	2	578	.....	10	29
210	1	89	91	1,275	4,053	52	.....	1,951	.....	325	81	.....	1,377	30
280	2	100	151	1,531	5,193	74	.....	2,924	.....	614	130	.....	1,788	31
1	74	190	.....	.....	14	825	1	36	.....	194	572	886	4	32
1	139	163	.....	.....	19	1,892	3	12	.....	550	1,220	2,051	6	33
2,412	828	364	488	505	395	3,011	198	1,105	1,010	298	6,356	62	434	34
3,093	968	458	642	538	484	4,312	317	1,831	1,676	438	8,875	73	575	35
1,593	34	284	11	3	40	1,080	31	59	180	3	704	2	93	36
3,126	32	339	9	2	20	1,526	52	72	500	6	1,118	2	103	37
24	37	431	24	.....	85	127	.....	270	.....	24	94	79	285	38
26	69	465	28	.....	76	72	.....	312	.....	48	169	119	494	39
2,746	9,482	372	212	9	357	126	45	264	22	3,587	171	78	228	40
3,371	8,756	307	209	9	576	116	54	251	11	4,593	239	67	275	41
165	215	.....	.....	.....	391	.....	.....	41	115	5	104	.....	.....	42
894	1,253	.....	.....	.....	2,296	.....	.....	190	495	54	652	.....	.....	43
68	43	20	41	15	5	9	.....	73	.....	4	142	2	12	44
143	72	9	20	45	1	7	.....	53	.....	5	55	2	11	45
.....	.....	137	2	129	133	33	.....	27	.....	.....	8	8	3	46
.....	.....	454	4	641	133	84	.....	33	.....	.....	28	10	7	47
.....	.....	6	11	2	17	5	.....	.....	.....	27	14	7	3	48
.....	.....	7	46	6	62	20	.....	.....	.....	445	60	33	7	49
638	3,888	66	336	27	72	391	6	241	235	769	1,738	35	148	50
26,112	162,966	5,703	21,464	2,051	6,107	22,602	450	18,266	13,620	26,626	79,110	2,281	12,377	51
3,520	769	698	1,654	174	530	1,256	6	1,070	173	875	2,122	744	973	52
217,319	50,511	73,348	164,748	17,801	58,130	113,573	220	95,856	12,948	64,063	169,065	41,613	98,390	53
34	983	69	323	8	15	33	1,312	103	1,511	97	142	.....	4	54
33,739	.....	33,416	4,147	22,214	40,855	64,251	.....	31,227	.....	22,209	25,039	35,501	46,909	55
12,252	.....	7,644	1,189	5,948	8,501	13,327	.....	8,451	.....	4,645	4,050	7,134	11,577	56
.....	.....	112	.....	3	24	48	.....	58	.....	.....	11	5	73	57
.....	.....	336	.....	9	109	149	.....	175	.....	.....	33	20	427	58
.....	.....	2,901	.....	104	2,193	2,281	.....	2,224	.....	.....	367	285	5,230	59
7,628	23,066	206	352	79	376	394	450	308	3,288	7,576	1,753	86	392	60
91,121	250,002	1,451	3,144	635	3,334	3,725	4,000	2,335	28,635	94,874	27,058	607	2,835	61
20,732	.....	24,830	43,126	8,925	39,166	56,148	.....	28,998	.....	891	90,405	7,494	36,338	62
.....	.....	.....	.....	.....	.....	.....	.....	.....	.....	.....	10	.....	.....	63
.....	.....	4	594	.....	.....	1	.....	.....	.....	.....	.....	.....	.....	64
25	.....	6,681	793,483	.....	.....	796	.....	74	.....	34	11,797	.....	90	65
.....	.....	2	591	.....	.....	1	.....	.....	.....	.....	9	.....	.....	66
25	.....	6,021	792,469	.....	.....	784	.....	.....	.....	4	11,347	.....	20	67
8,402	1,302	13,550	4,533	509	2,058	13,101	.....	10,854	1,487	2,695	11,954	2,488	5,202	68
9,595	1,357	33,333	4,133	1,450	4,054	20,223	10	15,885	875	5,179	13,807	3,275	4,667	69
9,160	567	21,038	4,829	2,014	2,599	13,990	.....	11,877	740	7,642	10,737	4,783	6,213	70
51	30	1,686	297	105	388	1,849	.....	1,719	29	131	1,047	443	696	71
31	41	2,151	109	72	425	1,220	.....	1,810	40	112	832	478	615	72
13	13	1,721	84	97	207	1,039	.....	1,125	43	142	364	592	702	73
6,994	1,059	10,039	2,019	256	1,325	8,288	.....	8,177	1,098	1,620	7,866	1,891	3,687	74
6,094	945	22,945	2,233	883	3,035	10,194	6	13,157	616	2,784	8,517	2,687	3,052	75
5,995	413	17,131	2,387	1,341	1,901	8,246	.....	9,756	322	4,846	6,825	3,986	4,331	76
678	77	485	303	71	154	790	.....	559	347	225	1,339	119	479	77
952	165	900	293	126	214	2,983	4	526	210	472	1,390	75	474	78
1,615	82	1,774	804	318	265	2,145	.....	653	363	934	2,407	172	690	79
644	127	1,284	1,914	77	183	2,164	.....	394	13	705	1,688	35	340	80
2,464	163	7,326	1,498	369	263	5,788	.....	392	9	1,793	3,040	35	524	81
1,497	49	398	1,554	258	129	2,537	.....	343	12	1,715	1,115	33	488	82
16	32	194	109	.....	15	54	.....	119	3,004	46	1,128	21	32	83
36	84	380	118	.....	22	31	.....	384	505	11	961	13	3,190	84
245	1,606	6,398	1,453	.....	300	285	.....	285	570	.....	537	12	525	85
1,646	674	220	441	30	49	324	40	176	261	303	1,805	67	450	86
2,411	453	423	411	47	33	443	82	232	1,095	756	2,922	71	1,706	87
124,593	10,445	3,915	13,510	690	470	5,832	1,400	1,229	21,782	20,177	56,418	1,215	39,000	88
841	1,175	.....	90	.....	.....	.....	30	.....	2,403	101	.....	.....	.....	89
362	504	.....	78	.....	.....	.....	20	.....	93,954	.....	.....	.....	.....	90
253	338	.....	72	.....	.....	.....	5	.....	32,657	.....	.....	.....	.....	
3,963	324	2,119	1,066	71	322	634	.....	1,171	463	3,089	3,614	1,264	1,202	91
3,350	578	677	673	501	232	2,307	41	1,031	2,300	5,332	6,102	5,099	1,566	92
148,872	23,561	8,310	15,367	21,375	5,977	36,115	400	30,240	9,603	304,790	125,624	17,412	38,967	93

PARISH TABLE IV.—VALUE OF ALL CROPS, AND ACREAGE

		Sabine.	St. Bernard.	St. Charles.	St. Helena.	St. James.	St. John the Baptist.	St. Landry.	St. Martin.
	VALUE OF ALL CROPS.								
1	Total.....dollars..	1,984,694	225,476	1,053,727	1,393,607	2,968,567	1,817,275	6,770,410	4,444,456
2	Cereals.....dollars..	679,556	5,433	482,952	326,331	983,028	520,814	2,548,413	1,627,519
3	Other grains and seeds.....dollars..	30,906	.....	.....	12,053	25	.....	2,942	7,237
4	Hay and forage.....dollars..	36,571	15,630	61,889	38,166	128,990	90,235	177,480	167,803
5	Vegetables.....dollars..	494,612	193,344	94,739	252,148	38,338	35,680	619,890	390,283
6	Fruits and nuts.....dollars..	36,663	3,149	4,289	124,584	9,887	9,306	57,181	69,974
7	All other crops.....dollars..	706,386	7,920	409,858	640,325	1,808,299	1,152,240	3,364,504	2,181,640
	SELECTED CROPS (acres harvested and production).								
	Cereals:								
8	Total.....acres..	32,490	173	8,592	16,054	15,201	8,753	91,141	39,412
9	bushels..	403,303	3,196	217,378	192,912	411,532	217,267	1,282,115	778,535
10	Corn.....acres..	31,573	173	5,262	15,717	8,655	4,857	79,079	30,800
11	bushels..	392,694	3,196	100,451	187,760	119,295	51,845	901,118	465,123
12	Oats.....acres..	898	.....	.....	290	3	.....	44	.....
13	bushels..	10,383	.....	.....	4,214	30	.....	459	.....
14	Wheat.....acres..	16	.....	.....	.....	.....	.....	.....	.....
15	bushels..	153	.....	.....	.....	.....	.....	.....	.....
16	Rough rice.....acres..	3	.....	3,329	47	6,543	3,896	12,008	8,612
17	bushels..	73	.....	116,917	938	292,207	165,422	380,460	313,412
	Other grains and seeds:								
18	Dry peas.....acres..	238	.....	.....	467	1	.....	161	523
19	bushels..	646	.....	.....	1,453	6	.....	430	1,523
20	Peanuts.....acres..	881	.....	.....	146	.....	.....	23	3
21	bushels..	11,123	.....	.....	2,152	.....	.....	348	68
	Hay and forage:								
22	Total.....acres..	1,458	541	1,572	1,098	3,588	2,275	4,504	5,052
23	tons..	1,534	645	2,236	1,505	4,507	3,118	7,461	6,889
24	All tame or cultivated grasses.....acres..	556	489	560	903	319	69	2,642	486
25	tons..	606	597	443	1,185	318	166	4,611	1,200
26	Timothy alone.....acres..	3	.....	.....	.....	10	.....	1	.....
27	tons..	1	.....	.....	.....	6	.....	2	.....
28	Timothy and clover mixed.....acres..	1	.....	.....	1	4	.....	3	.....
29	tons..	1	.....	.....	1	6	.....	6	.....
30	Clover alone.....acres..	44	.....	.....	325	.....	7	1,494	41
31	tons..	54	.....	.....	548	.....	15	2,462	52
32	Alfalfa.....acres..	2	.....	320	.....	80	20	79	.....
33	tons..	2	.....	310	.....	142	46	202	.....
34	Other tame or cultivated grasses.....acres..	506	489	240	577	225	42	1,065	445
35	tons..	608	597	133	636	164	105	1,039	1,148
36	Wild, salt, or prairie grasses.....acres..	133	3	361	2	1	.....	821	733
37	tons..	127	3	530	2	2	.....	1,188	789
38	Small grains cut for hay.....acres..	252	.....	.....	40	65	.....	157	125
39	tons..	228	.....	.....	35	130	.....	163	110
40	Annual legumes cut for hay.....acres..	313	36	651	91	3,166	2,206	648	3,531
41	tons..	266	39	1,263	116	3,936	2,952	686	3,323
42	Silage crops.....acres..	.....	.....	.....	.....	5	.....	134	172
43	tons..	.....	.....	.....	.....	25	.....	690	967
44	Corn cut for forage.....acres..	129	13	.....	39	.....	.....	87	.....
45	tons..	140	6	.....	16	.....	.....	89	.....
46	Kafir, sorghum, etc., for forage.....acres..	62	.....	.....	13	32	.....	7	.....
47	tons..	94	.....	.....	51	96	.....	11	.....
48	Root crops for forage.....acres..	13	.....	.....	10	.....	.....	8	.....
49	tons..	13	.....	.....	100	.....	.....	23	.....
	Vegetables:								
50	Potatoes (Irish or white).....acres..	183	91	118	96	125	32	483	386
51	bushels..	12,393	4,342	2,812	9,005	3,962	1,511	18,731	14,768
52	Sweet potatoes and yams.....acres..	1,416	284	70	840	117	81	4,620	2,143
53	bushels..	159,270	27,180	4,409	80,329	10,614	6,124	228,738	147,848
54	Other vegetables.....acres..	12	1,489	987	89	14	155	30	16
	Miscellaneous crops:								
55	Cotton.....acres..	26,310	.....	91	14,176	.....	.....	62,670	12,051
56	bales..	3,170	.....	17	2,754	.....	.....	13,756	3,385
57	Sorghum grown for sirup.....acres..	27	.....	.....	64	.....	.....	.....	.....
58	tons..	94	.....	.....	192	.....	.....	.....	.....
59	Sirup made.....gallons..	1,958	.....	.....	1,526	.....	.....	.....	.....
60	Sugar cane.....acres..	561	35	3,874	465	11,825	5,939	3,703	9,484
61	tons..	3,971	495	31,619	4,842	123,646	79,205	46,760	107,448
62	Sirup made on farms.....gallons..	68,582	.....	.....	81,713	.....	.....	68,875	13,941
	FRUITS AND NUTS.								
	Small fruits:								
63	Total.....acres..	5	.....	.....	362	.....	.....	.....	.....
64	quarts..	6,251	.....	.....	495,750	.....	.....	24	.....
65	Strawberries.....acres..	4	.....	.....	362	.....	.....	.....	.....
66	quarts..	6,036	.....	.....	495,750	.....	.....	.....	.....
	Orchard fruits:								
67	Total.....trees not of bearing age..	12,359	52	109	2,709	127	96	6,749	4,681
68	trees of bearing age..	22,270	418	116	4,035	281	324	9,246	4,271
69	bushels harvested..	19,594	278	89	4,166	113	194	5,311	3,267
70	Apples.....trees not of bearing age..	2,057	.....	.....	580	9	12	112	60
71	trees of bearing age..	1,910	.....	.....	240	39	7	31	12
72	bushels harvested..	2,193	.....	.....	319	17	2	6	5
73	Peaches.....trees not of bearing age..	8,712	38	60	1,166	102	64	4,028	3,937
74	trees of bearing age..	15,288	66	85	1,769	127	193	5,045	3,247
75	bushels harvested..	13,302	35	53	2,579	45	132	3,321	2,544
76	Pears.....trees not of bearing age..	994	6	6	173	5	13	502	305
77	trees of bearing age..	949	316	28	126	74	89	814	284
78	bushels harvested..	1,744	238	33	363	35	52	1,165	310
79	Plums and prunes.....trees not of bearing age..	579	6	43	779	11	2	2,061	379
80	trees of bearing age..	4,110	12	3	1,862	41	32	3,253	728
81	bushels harvested..	2,343	2	3	889	16	6	767	408
82	Grapes.....vines not of bearing age..	187	.....	1	35	4	2	61	1
83	vines of bearing age..	1,263	11	3	24	1	12	44	12
84	pounds harvested..	1,689	52	25	280	.....	85	207	50
	Subtropical fruits:								
85	Figs.....trees not of bearing age..	687	34	81	300	31	25	1,325	886
86	trees of bearing age..	1,216	217	170	418	185	124	2,264	1,147
87	pounds harvested..	12,319	3,725	3,125	6,594	2,535	4,316	107,962	81,808
88	Oranges.....trees not of bearing age..	.....	125	128	.....	33	374	120	291
89	trees of bearing age..	.....	653	84	.....	20	395	84	17
90	boxes harvested..	.....	266	105	.....	20	321	76	70
91	Nuts.....trees not of bearing age..	1,325	12	180	983	544	297	1,652	4,666
92	trees of bearing age..	257	121	532	598	422	458	3,258	4,877
93	pounds harvested..	2,854	5,017	11,610	9,212	31,129	25,333	116,633	181,661

AND PRODUCTION OF PRINCIPAL CROPS: 1919—Continued.

St. Mary.	St. Tammany.	Tangipahoa.	Tensas.	Terrebonne.	Union.	Vermilion.	Vernon.	Washington.	Webster.	West Baton Rouge.	West Carroll.	West Feliciana.	Winn.	
3,626,308	660,057	3,102,251	2,282,407	3,202,057	3,467,872	10,865,074	799,651	2,247,846	2,264,070	2,780,982	1,713,096	1,827,289	1,448,731	1
822,410	182,034	458,272	639,901	366,342	824,841	8,576,894	254,462	637,754	545,488	485,229	346,990	429,839	384,839	2
161	4,657	18,067	8,440	2,626	93,057	1,398	18,347	18,727	26,533	.....	4,400	61,070	40,032	3
263,826	48,849	234,072	80,328	320,931	46,860	146,061	19,878	91,705	29,804	151,017	48,241	124,978	28,406	4
60,813	226,343	693,710	70,804	179,825	429,937	271,399	337,932	381,845	215,223	57,708	194,742	301,881	361,475	5
5,015	24,041	940,600	6,825	33,742	51,376	54,775	23,106	14,526	30,896	10,365	1,623	16,659	39,402	6
2,474,083	174,733	757,530	1,476,049	2,298,591	2,021,801	1,814,547	145,926	1,103,289	1,416,126	2,076,663	1,117,100	892,862	594,577	7
26,706	7,146	18,281	20,557	20,843	45,161	116,032	13,607	29,344	27,981	15,069	13,753	19,686	19,633	8
391,536	101,084	277,076	350,338	215,283	488,462	3,431,482	150,447	382,538	326,521	238,898	205,163	258,090	232,131	9
22,177	6,638	16,805	18,871	20,818	44,432	42,782	13,350	28,214	26,064	13,714	13,541	18,515	18,364	10
229,613	86,029	250,635	289,368	214,842	478,566	603,050	148,072	360,485	310,002	157,349	201,193	243,205	215,497	11
48	80	1,411	668	5	703	12	248	1,111	1,868	.....	178	1,170	1,248	12
170	2,810	24,410	9,300	42	9,636	130	2,255	21,626	16,133	.....	3,494	14,875	16,459	13
.....	.....	.....	193	.....	.....	.....	.....	.....	21	.....	34	.....	10	14
.....	.....	.....	670	.....	.....	.....	.....	.....	146	.....	476	.....	50	15
4,481	428	61	825	20	.....	73,238	5	19	.....	1,355	.....	1	.....	16
161,753	12,245	1,951	51,000	399	.....	2,828,302	60	427	.....	81,549	.....	10	.....	17
3	109	303	1,047	117	731	.....	141	820	679	.....	32	616	388	18
30	741	1,296	1,919	492	5,829	.....	1,260	2,324	2,863	.....	141	3,706	2,266	19
.....	40	120	2	7	1,560	34	309	188	567	.....	7	17	788	20
.....	430	1,673	40	134	26,418	521	3,962	3,096	5,651	.....	163	420	11,840	21
10,905	1,522	6,608	3,001	9,919	1,135	4,833	721	2,708	1,828	3,557	1,275	4,637	1,189	22
9,447	2,234	11,078	3,042	11,463	1,973	6,044	850	4,155	1,178	5,248	1,796	5,635	1,168	23
2,320	794	3,776	2,883	146	488	2,795	200	1,544	192	671	1,196	2,035	645	24
2,307	1,128	5,538	2,842	234	452	3,346	331	2,632	194	399	1,693	2,537	715	25
.....	.....	.....	5	15	10	28	.....	.....	30	.....	.....	1	.....	26
.....	.....	.....	5	20	20	23	.....	.....	11	.....	.....	1	.....	27
62	22	2	.....	.....	5	10	5	3	.....	.....	.....	4	37	28
65	15	2	.....	.....	10	20	5	3	.....	.....	.....	2	55	29
1,108	14	604	2,328	50	69	6	.....	317	.....	25	1,110	1,881	16	30
1,298	8	1,063	2,183	100	82	6	.....	367	.....	35	1,626	2,349	26	31
.....	.....	.....	8	2	1	.....	1	.....	.....	28	.....	7	.....	32
.....	.....	.....	15	4	1	.....	2	.....	.....	55	.....	8	.....	33
1,060	758	3,170	542	79	403	2,751	194	1,224	162	618	86	142	592	34
944	1,105	4,473	639	110	339	3,297	324	2,262	183	309	67	177	634	35
6	504	194	43	200	134	594	121	154	108	.....	8	10	153	36
4	717	262	32	600	420	956	137	140	104	.....	20	6	110	37
.....	50	256	10	36	152	54	80	20	272	.....	3	179	191	38
.....	38	158	12	51	225	181	54	23	174	.....	2	213	130	39
8,549	58	1,407	150	9,479	217	1,349	179	475	487	2,886	62	1,980	169	40
6,986	63	1,857	147	10,310	455	1,397	137	500	562	4,849	73	1,199	144	41
30	32	629	.....	58	.....	39	.....	144	.....	.....	.....	405	.....	42
150	133	2,988	.....	268	.....	161	.....	750	.....	.....	.....	1,646	.....	43
.....	69	320	5	.....	25	.....	90	365	759	.....	.....	15	10	44
.....	51	222	9	.....	25	.....	85	98	129	.....	.....	19	10	45
.....	12	11	.....	.....	113	.....	28	4	10	.....	6	12	17	46
.....	63	20	.....	.....	390	.....	75	6	15	.....	8	14	47	47
.....	3	15	.....	.....	6	2	23	2	.....	.....	.....	1	4	48
.....	41	33	.....	.....	6	3	31	6	.....	.....	.....	1	12	49
134	99	382	21	819	247	147	108	290	100	220	127	750	135	50
3,983	5,882	23,653	1,542	32,782	21,628	5,753	7,092	24,440	6,730	6,244	15,479	31,209	10,619	51
291	944	2,523	100	436	1,116	1,888	1,222	1,350	658	330	194	1,689	1,335	52
18,100	87,632	236,712	9,861	26,974	125,217	87,798	121,074	133,308	64,735	13,014	32,108	102,375	133,929	53
15	76	764	20	122	12	5	79	83	6	16	.....	21	45	54
217	2,011	11,950	31,357	.....	44,833	15,922	3,281	21,076	31,798	302	16,949	10,363	15,026	55
109	531	3,147	7,516	.....	10,031	4,607	529	4,685	6,995	81	5,631	1,827	2,832	56
.....	.....	17	.....	.....	147	.....	6	5	45	.....	13	55	.....	57
.....	.....	51	.....	.....	441	.....	30	20	224	.....	43	228	.....	58
.....	.....	857	.....	.....	5,107	.....	438	263	1,869	.....	398	2,194	.....	59
21,852	351	638	12	18,447	428	7,026	261	856	302	11,395	69	2,235	372	60
176,434	3,971	6,950	87	172,577	2,569	71,774	2,495	9,653	2,417	140,146	769	35,511	2,384	61
3,728	58,687	115,985	1,291	.....	40,225	16,995	34,721	153,251	34,608	200	9,944	22,797	32,307	62
.....	1	3,018	.....	.....	.....	.....	1	.....	.....	.....	.....	1	2	63
.....	567	3,975,181	.....	.....	349	.....	475	225	200	.....	.....	346	4,653	64
.....	.....	3,018	.....	.....	.....	.....	.....	.....	.....	.....	.....	.....	2	65
.....	300	3,975,131	.....	.....	299	.....	175	82	200	.....	.....	6	4,493	66
180	3,332	4,072	1,247	1,880	13,864	8,312	9,482	4,701	6,447	279	3,840	1,252	14,286	67
540	2,677	4,767	1,218	3,177	38,994	9,726	24,913	4,357	20,664	1,513	1,501	1,564	31,606	68
302	4,528	4,942	978	2,104	28,785	9,038	11,862	5,180	17,900	745	840	2,272	21,252	69
.....	484	373	106	33	2,880	54	1,041	466	1,278	22	699	252	3,166	70
.....	164	90	50	2	4,992	24	1,009	168	1,470	46	412	128	4,256	71
.....	327	60	42	6	4,491	28	739	194	1,182	7	206	183	2,691	72
117	1,739	1,724	852	966	7,670	7,047	6,927	3,135	4,658	148	2,592	717	10,218	73
113	1,369	1,814	706	1,274	30,902	8,121	21,292	2,540	14,728	683	923	1,171	24,370	74
23	2,254	1,422	540	834	21,738	7,277	8,910	2,876	14,559	242	537	1,692	16,267	75
33	529	498	97	220	1,097	943	903	774	216	36	289	135	470	76
46	740	1,206	103	625	1,653	898	1,194	333	639	75	74	159	659	77
15	1,623	2,603	135	678	2,177	1,274	1,729	1,125	690	52	20	341	669	78
30	573	1,458	192	641	2,132	268	592	321	266	73	260	148	417	79
381	383	1,601	259	1,197	1,431	683	1,396	1,259	3,814	707	92	106	2,284	80
204	322	856	211	559	371	459	479	980	1,461	441	77	56	1,602	81
7	342	2,425	3	19	150	6	299	226	122	2	64	14	75	82
2	2,137	2,537	.....	39	75	21	1,427	161	631	1	6	13	134	83
2	4,543	14,806	.....	270	510	37	835	1,064	5,525	.....	50	.....	1,961	84
95	698	867	9	508	232	3,028	643	675	86	32	61	245	551	85
164	625	1,119	32	492	514	2,751	1,163	573	124	250	26	778	576	86
5,955	7,330	6,406	902	14,231	4,198	176,004	13,750	11,372	1,909	4,655	250	18,837	10,501	87
167	271	1,030	.....	1,735	.....	4,313	.....	450	.....	37	.....	11	.....	88
101	104	877	.....	242	.....	528	.....	3	.....	3	.....	3	.....	89
66	131	711	.....	148	.....	1,790	.....	1	.....	5	.....	1	.....	90
110	2,730	4,962	340	1,171	959	1,452	3,063	1,622	336	479	184	1,838	950	91
306	2,878	2,497	650	1,501	497	1,340	947	677	115	530	49	1,122	381	92
12,040	47,001	45,657	16,700	93,533	9,170	45,858	4,911	14,318	1,025	28,468	620	35,198	5,094	93

PARISH TABLE V.—MORTGAGE DEBT, 1920; AND EXPENDITURES FOR LABOR, FERTILIZER, AND FEED, 1919.

		THE STATE.	Acadia.	Allen.	Ascension.	Assumption.	Avoyelles.	Beauregard.	Bienville.
	MORTGAGE DEBT REPORTS: 1920.								
	For all farms operated by owners:								
1	Number free from mortgage debt	36,010	1,218	391	764	184	1,210	626	1,172
2	Number with mortgage debt	11,783	394	144	188	35	491	126	241
3	Number with no mortgage report	9,461	295	66	35	15	686	37	376
	For farms consisting of owned land only:								
4	Number of farms reporting amount of debt	10,301	312	122	168	26	455	108	222
5	Value of land and buildings ... dollars	68,361,653	4,981,791	970,726	725,700	380,770	1,592,027	394,170	560,899
6	Amount of mortgage debt ... dollars	20,490,966	1,265,369	262,020	257,667	150,040	570,715	84,978	178,621
7	Ratio of debt to value ... per cent	30.0	25.4	27.0	35.5	39.4	35.8	21.6	31.8
8	Average rate of interest paid ... per cent	7.2	7.7	7.2	6.7	6.5	7.4	6.1	7.2
	FARM EXPENDITURES FOR LABOR, FERTILIZER, AND FEED: 1919.								
	Labor:								
9	Farms reporting ... number	30,166	1,685	275	327	243	463	164	382
10	Total expenditure ... dollars	21,418,393	1,540,694	150,576	696,414	1,072,047	166,446	22,129	34,471
11	Amount in cash ... dollars	19,699,806	1,370,829	136,802	679,403	1,042,807	165,531	18,486	31,392
12	Value of rent and board furnished ... dollars	1,718,587	169,865	13,774	17,006	29,240	915	3,643	3,079
	Fertilizer:								
13	Farms reporting ... number	37,652	1,449	544	190	82	327	499	1,570
14	Amount expended ... dollars	3,840,469	190,409	51,081	26,709	68,813	17,060	40,083	114,120
	Feed:								
15	Farms reporting ... number	56,423	2,141	587	325	227	1,526	654	1,941
16	Amount expended ... dollars	12,232,235	1,168,520	127,907	147,599	142,692	123,609	112,965	232,536

		Bossier.	Caddo.	Calcasieu.	Caldwell.	Cameron.	Catahoula.	Claiborne.	Concordia.
	MORTGAGE DEBT REPORTS: 1920.								
	For all farms operated by owners:								
1	Number free from mortgage debt	699	619	380	498	275	265	1,109	109
2	Number with mortgage debt	198	165	185	100	48	99	267	53
3	Number with no mortgage report	158	210	84	59	20	109	290	15
	For farms consisting of owned land only:								
4	Number of farms reporting amount of debt	176	129	148	94	44	90	231	52
5	Value of land and buildings ... dollars	1,073,640	711,150	1,580,210	393,580	890,375	859,006	735,864	624,195
6	Amount of mortgage debt ... dollars	395,098	221,281	465,307	106,312	206,340	199,849	222,739	209,156
7	Ratio of debt to value ... per cent	36.8	31.1	29.4	27.0	23.2	23.3	30.3	33.5
8	Average rate of interest paid ... per cent	7.3	7.2	7.4	7.1	8.0	7.1	7.7	6.3
	FARM EXPENDITURES FOR LABOR, FERTILIZER, AND FEED: 1919.								
	Labor:								
9	Farms reporting ... number	730	651	357	179	167	167	534	822
10	Total expenditure ... dollars	187,768	92,353	300,452	28,216	61,594	34,638	47,788	158,257
11	Amount in cash ... dollars	170,535	82,120	260,797	25,625	52,968	31,647	42,129	103,595
12	Value of rent and board furnished ... dollars	17,233	10,233	39,655	2,591	8,626	2,991	5,659	54,662
	Fertilizer:								
13	Farms reporting ... number	576	355	572	447	148	11	2,185	13
14	Amount expended ... dollars	33,735	24,869	90,817	21,945	14,527	676	95,586	875
	Feed:								
15	Farms reporting ... number	2,031	1,709	671	496	308	699	2,142	1,176
16	Amount expended ... dollars	347,012	266,768	336,391	59,949	102,191	90,247	249,849	249,163

		De Soto.	East Baton Rouge.	East Carroll.	East Feliciana.	Evangeline.	Franklin.	Grant.	Iberia.
	MORTGAGE DEBT REPORTS: 1920.								
	For all farms operated by owners:								
1	Number free from mortgage debt	864	492	74	379	961	443	633	532
2	Number with mortgage debt	326	296	101	169	289	464	110	162
3	Number with no mortgage report	451	124	4	118	264	127	151	17
	For farms consisting of owned land only:								
4	Number of farms reporting amount of debt	279	265	91	149	264	428	92	113
5	Value of land and buildings ... dollars	1,060,003	1,779,670	1,101,685	674,592	1,055,413	3,009,805	183,460	973,450
6	Amount of mortgage debt ... dollars	291,383	572,254	304,301	215,365	348,313	728,790	70,826	295,449
7	Ratio of debt to value ... per cent	27.5	32.2	27.6	31.9	33.0	24.2	38.6	30.4
8	Average rate of interest paid ... per cent	7.5	7.0	6.5	7.1	7.9	7.2	6.8	7.5
	FARM EXPENDITURES FOR LABOR, FERTILIZER, AND FEED: 1919.								
	Labor:								
9	Farms reporting ... number	893	609	676	486	625	1,562	136	920
10	Total expenditure ... dollars	92,117	171,154	107,011	97,534	115,832	158,951	39,065	836,367
11	Amount in cash ... dollars	76,335	163,114	102,761	88,597	109,855	145,250	38,120	858,073
12	Value of rent and board furnished ... dollars	15,782	8,040	4,250	8,937	5,977	13,701	945	28,294
	Fertilizer:								
13	Farms reporting ... number	1,144	644	.....	2,056	2,271	22	449	150
14	Amount expended ... dollars	65,124	31,191	.....	122,700	92,600	4,219	28,546	46,476
	Feed:								
15	Farms reporting ... number	2,941	825	857	877	1,656	2,173	677	211
16	Amount expended ... dollars	376,633	131,492	150,044	183,144	215,466	298,300	102,465	64,984

PARISH TABLE V.—MORTGAGE DEBT, 1920; AND EXPENDITURES FOR LABOR, FERTILIZER, AND FEED, 1919—Continued.

		Iberville.	Jackson.	Jefferson.	Jefferson Davis.	La Salle.	Lafayette.	Lafourche.	Lincoln.
	MORTGAGE DEBT REPORTS: 1920.								
	For all farms operated by owners:								
1	Number free from mortgage debt	156	934	106	373	509	870	565	866
2	Number with mortgage debt	94	244	24	254	50	226	110	244
3	Number with no mortgage report	71	107	9	76	41	132	3	123
	For farms consisting of owned land only:								
4	Number of farms reporting amount of debt	74	224	17	181	47	174	81	219
5	Value of land and buildings ... dollars	1,232,728	618,960	118,140	5,464,655	77,875	1,142,699	687,580	737,970
6	Amount of mortgage debt ... dollars	379,295	153,579	44,310	1,657,563	22,305	359,191	269,655	219,278
7	Ratio of debt to value ... per cent	30.8	24.8	37.5	30.3	28.6	31.4	39.2	29.7
8	Average rate of interest paid ... per cent	6.7	7.2	6.5	7.4	7.0	7.6	6.7	7.2
	FARM EXPENDITURES FOR LABOR, FERTILIZER, AND FEED: 1919.								
	Labor:								
9	Farms reporting ... number	402	249	88	693	147	1,104	643	163
10	Total expenditure ... dollars	2,043,640	23,689	78,314	975,215	10,246	503,594	1,547,799	36,129
11	Amount in cash ... dollars	1,892,480	19,478	61,562	873,603	9,169	359,327	1,466,952	27,975
12	Value of rent and board furnished ... dollars	151,160	4,211	16,752	101,612	1,077	144,267	80,847	8,154
	Fertilizer:								
13	Farms reporting ... number	222	850	37	873	314	598	220	1,198
14	Amount expended ... dollars	154,717	42,577	6,006	160,288	14,056	86,094	142,965	75,961
	Feed:								
15	Farms reporting ... number	311	966	202	874	537	1,051	339	1,136
16	Amount expended ... dollars	167,551	84,580	273,739	749,056	55,050	199,619	156,735	158,042

		Livingston.	Madison.	Morehouse.	Natchitoches.	Orleans.	Ouachita.	Plaquemines.	Pointe Coupee.
	MORTGAGE DEBT REPORTS: 1920.								
	For all farms operated by owners:								
1	Number free from mortgage debt	574	85	359	1,279	92	506	348	408
2	Number with mortgage debt	120	35	155	314	34	237	75	134
3	Number with no mortgage report	278	6	86	281	27	255	15	142
	For farms consisting of owned land only:								
4	Number of farms reporting amount of debt	104	31	145	286	23	213	67	116
5	Value of land and buildings ... dollars	268,545	1,757,495	1,388,855	1,346,470	287,950	1,372,570	230,000	1,457,090
6	Amount of mortgage debt ... dollars	96,590	538,665	390,786	377,333	69,375	476,841	93,118	397,665
7	Ratio of debt to value ... per cent	36.0	30.6	28.1	28.0	24.1	34.7	40.5	27.3
8	Average rate of interest paid ... per cent	6.7	6.7	7.3	7.3	6.8	7.2	6.6	7.1
	FARM EXPENDITURES FOR LABOR, FERTILIZER, AND FEED: 1919.								
	Labor:								
9	Farms reporting ... number	312	519	375	542	103	376	318	580
10	Total expenditure ... dollars	50,555	156,100	91,395	83,551	134,883	71,518	365,348	474,656
11	Amount in cash ... dollars	47,323	147,990	87,219	78,677	117,110	67,320	334,025	401,469
12	Value of rent and board furnished ... dollars	3,232	8,110	4,176	4,874	17,773	4,198	31,323	73,187
	Fertilizer:								
13	Farms reporting ... number	878	11	153	281	62	543	175	175
14	Amount expended ... dollars	46,601	3,114	8,695	12,040	5,281	38,695	53,640	28,566
	Feed:								
15	Farms reporting ... number	690	584	827	1,780	201	971	288	647
16	Amount expended ... dollars	49,982	149,885	100,814	212,187	413,256	134,428	145,521	115,160

		Rapides.	Red River.	Richland.	Sabine.	St. Bernard.	St. Charles.	St. Helena.	St. James.
	MORTGAGE DEBT REPORTS: 1920.								
	For all farms operated by owners:								
1	Number free from mortgage debt	1,085	535	330	909	38	56	569	124
2	Number with mortgage debt	280	129	201	457	17	33	130	44
3	Number with no mortgage report	317	113	341	498	8	58	19	34
	For farms consisting of owned land only:								
4	Number of farms reporting amount of debt	257	109	175	429	14	29	122	28
5	Value of land and buildings ... dollars	2,114,979	433,935	1,365,005	996,215	403,880	267,370	275,440	885,600
6	Amount of mortgage debt ... dollars	673,614	115,445	337,685	305,230	62,000	97,889	76,146	212,242
7	Ratio of debt to value ... per cent	31.8	26.6	28.4	30.6	15.4	36.6	27.6	24.0
8	Average rate of interest paid ... per cent	6.8	7.7	6.8	7.1	6.5	6.0	6.6	6.7
	FARM EXPENDITURES FOR LABOR, FERTILIZER, AND FEED: 1919.								
	Labor:								
9	Farms reporting ... number	821	156	405	373	71	130	353	237
10	Total expenditure ... dollars	303,138	41,631	71,606	41,109	86,061	451,869	23,051	1,202,248
11	Amount in cash ... dollars	279,772	39,279	57,808	34,567	84,436	431,525	17,316	1,164,147
12	Value of rent and board furnished ... dollars	23,366	2,402	13,798	6,542	1,625	20,344	5,735	38,101
	Fertilizer:								
13	Farms reporting ... number	885	382	6	715	59	23	1,263	101
14	Amount expended ... dollars	50,551	18,323	392	135,822	11,768	17,747	63,066	69,013
	Feed:								
15	Farms reporting ... number	1,496	690	954	1,245	96	92	679	214
16	Amount expended ... dollars	220,590	86,183	99,266	322,684	38,634	73,935	67,145	173,696

PARISH TABLE V.—MORTGAGE DEBT, 1920; AND EXPENDITURES FOR LABOR, FERTILIZER, AND FEED, 1919—Continued.

		St. John the Baptist.	St. Landry.	St. Martin.	St. Mary.	St. Tammany.	Tangipahoa.	Tensas.	Terrebonne.
	MORTGAGE DEBT REPORTS: 1920.								
	For all farms operated by owners:								
1	Number free from mortgage debt	112	1,289	536	112	434	1,208	58	484
2	Number with mortgage debt	22	521	176	89	87	456	53	94
3	Number with no mortgage report	14	157	77	15	61	316	66	35
	For farms consisting of owned land only:								
4	Number of farms reporting amount of debt	17	484	146	67	76	434	49	69
5	Value of land and buildings ... dollars	121,785	2,735,190	632,608	1,284,885	275,062	1,122,372	1,210,710	1,170,851
6	Amount of mortgage debt ... dollars	31,458	932,883	198,084	482,480	60,324	390,314	421,615	223,192
7	Ratio of debt to value ... per cent	25.8	34.1	31.3	37.6	21.9	34.8	34.8	19.1
8	Average rate of interest paid ... per cent	6.2	7.8	7.6	6.5	6.8	7.0	6.1	7.1
	FARM EXPENDITURES FOR LABOR, FERTILIZER, AND FEED: 1919.								
	Labor:								
9	Farms reporting ... number	171	879	634	325	201	841	314	335
10	Total expenditure ... dollars	639,509	367,746	348,489	1,275,902	40,359	178,299	155,639	1,075,148
11	Amount in cash ... dollars	619,712	323,155	342,405	1,202,548	34,941	163,738	151,628	957,820
12	Value of rent and board furnished ... dollars	19,797	44,591	6,084	73,354	5,418	14,561	4,011	117,328
	Fertilizer:								
13	Farms reporting ... number	90	493	277	95	602	2,307	5	194
14	Amount expended ... dollars	81,552	39,971	14,867	121,957	40,962	188,192	4,675	288,943
	Feed:								
15	Farms reporting ... number	148	1,266	174	189	365	1,536	491	328
16	Amount expended ... dollars	77,381	146,973	31,532	243,147	154,585	398,270	128,980	169,486

		Union.	Vermilion.	Vernon.	Washington.	Webster.	West Baton Rouge.	West Carroll.	West Feliciana.	Winn.
	MORTGAGE DEBT REPORTS: 1920.									
	For all farms operated by owners:									
1	Number free from mortgage debt	1,624	1,132	887	744	551	66	220	151	829
2	Number with mortgage debt	312	400	99	348	244	41	276	79	194
3	Number with no mortgage report	200	26	186	428	751	44	20	49	265
	For farms consisting of owned land only:									
4	Number of farms reporting amount of debt	280	326	94	308	202	35	249	75	167
5	Value of land and buildings ... dollars	528,061	3,075,215	368,940	775,265	687,520	414,080	1,369,049	682,118	663,755
6	Amount of mortgage debt ... dollars	195,634	1,087,587	63,738	196,413	156,575	151,045	500,431	195,387	105,833
7	Ratio of debt to value ... per cent	37.0	35.4	17.3	25.3	22.8	36.5	36.6	28.6	15.9
8	Average rate of interest paid ... per cent	8.7	7.9	7.0	7.4	8.2	6.9	7.8	6.8	6.3
	FARM EXPENDITURES FOR LABOR, FERTILIZER, AND FEED: 1919.									
	Labor:									
9	Farms reporting ... number	254	1,898	145	507	388	186	135	576	164
10	Total expenditure ... dollars	30,583	1,082,782	12,292	52,201	34,905	869,102	32,201	74,545	19,422
11	Amount in cash ... dollars	22,742	954,966	10,929	43,731	29,936	828,819	31,120	67,245	17,066
12	Value of rent and board furnished ... dollars	7,841	127,816	1,363	8,470	4,969	40,283	1,081	7,300	2,356
	Fertilizer:									
13	Farms reporting ... number	1,873	884	734	1,912	1,223	26	1	310	898
14	Amount expended ... dollars	119,412	86,523	44,703	179,672	85,215	48,461	250	18,712	48,263
	Feed:									
15	Farms reporting ... number	1,706	1,518	659	915	1,253	120	295	591	1,149
16	Amount expended ... dollars	153,384	543,368	57,280	111,047	131,791	69,001	38,060	43,371	206,915

IRRIGATION—LOUISIANA.

INTRODUCTION.

The following pages present the statistics of irrigation for the state of Louisiana collected at the census of 1920. Statistics of acreage irrigated, of acreage, yield, and value of crops grown on irrigated land, and of cost of operation and maintenance relate to the year 1919; other items relate to the year 1920. Throughout the report figures for the census of 1910 are given for purposes of comparison; and, for the purpose of showing the historical development of irrigation, items which have been reported in censuses previous to 1910 are presented.

Statistics of number of farms irrigated and of acreage, yield, and value of crops grown on irrigated land were collected in the general census of agriculture. All other statistics were obtained in a special canvass of irrigation enterprises.

Rice is the only crop grown under irrigation in Louisiana, and small areas of rice are grown without irrigation, although in general the crop is irrigated. For the state the acreage of rice harvested in 1919 was 456,726 acres, the quantity produced was 16,005,936 bushels, and the value $42,735,849.

TABLE 1.—SUMMARY FOR THE STATE: 1920 AND 1910.

ITEM.	CENSUS OF—		INCREASE.[1]	
	1920	1910	Amount.	Per cent.
Number of all farms	135,463	120,546	14,917	12.4
Approximate land area of the state ... acres	29,061,760	29,061,760	.....	.....
All land in farms ... acres	10,019,822	10,439,481	−419,659	−4.0
Improved land in farms ... acres	5,626,226	5,276,016	350,210	6.6
Number of farms irrigated	6,471	2,690	3,781	140.6
Area irrigated ... acres	454,882	380,200	74,682	19.6
Area enterprises were capable of irrigating ... acres	728,742	553,220	175,522	31.7
Area included in enterprises ... acres	851,211	581,965	269,246	46.3
Per cent irrigated:				
Number of all farms	4.8	2.2	2.6	.....
Approximate land area of the state	1.6	1.3	0.3	.....
Land in farms	4.5	3.6	0.9	.....
Improved land in farms	8.1	7.2	0.9	.....
Excess of area enterprises were capable of irrigating over area irrigated ... acres	273,860	173,020	100,840	58.3
Excess of area included in enterprises over area irrigated ... acres	396,329	201,765	194,564	96.4
Capital invested	$14,063,181	$6,859,166	$7,204,015	105.0
Average per acre enterprises were capable of irrigating	$19.30	$12.40	$6.90	55.6
Estimated final cost of existing enterprises	$14,264,178	$6,914,166	$7,350,012	106.3
Average per acre included in enterprises	$16.76	$11.88	$4.88	41.1
Average cost of operation and maintenance per acre	$7.01	(2)	.....	.....
IRRIGATION WORKS.				
Number of enterprises	1,373	1,237	136	11.0
Number of main ditches	1,298	515	783	152.0
Length of main ditches ... miles	1,584	729	855	117.3
Capacity of main ditches ... second-feet	11,889	(2)	11,889	.....
Number of lateral ditches	3,908	180	3,728	.....
Length of lateral ditches ... miles	1,659	439	1,220	277.9
Number of reservoirs	74	104	−30	−28.8
Capacity of reservoirs ... acre-feet	7,632	19,482	−11,850	−60.8
Number of flowing wells	9	(2)	9	.....
Capacity of flowing wells ... gallons per minute	6,255	(2)	6,255	.....
Number of pumped wells	812	606	206	34.0
Capacity of pumped wells ... gallons per minute	1,607,637	1,108,236	499,401	45.1
Number of pumping plants	1,250	1,007	243	24.1
Engine capacity ... horsepower	85,628	57,426	28,202	49.1
Pump capacity ... gallons per minute	4,968,686	5,064,173	−95,487	1.9
Average lift ... feet	32	(2)	32	.....

[1] A minus sign (−) denotes decrease. Per cent not shown when more than 1,000.

[2] Not reported in 1910.

LOUISIANA

APPROXIMATE LOCATION AND EXTENT OF IRRIGATED LAND.

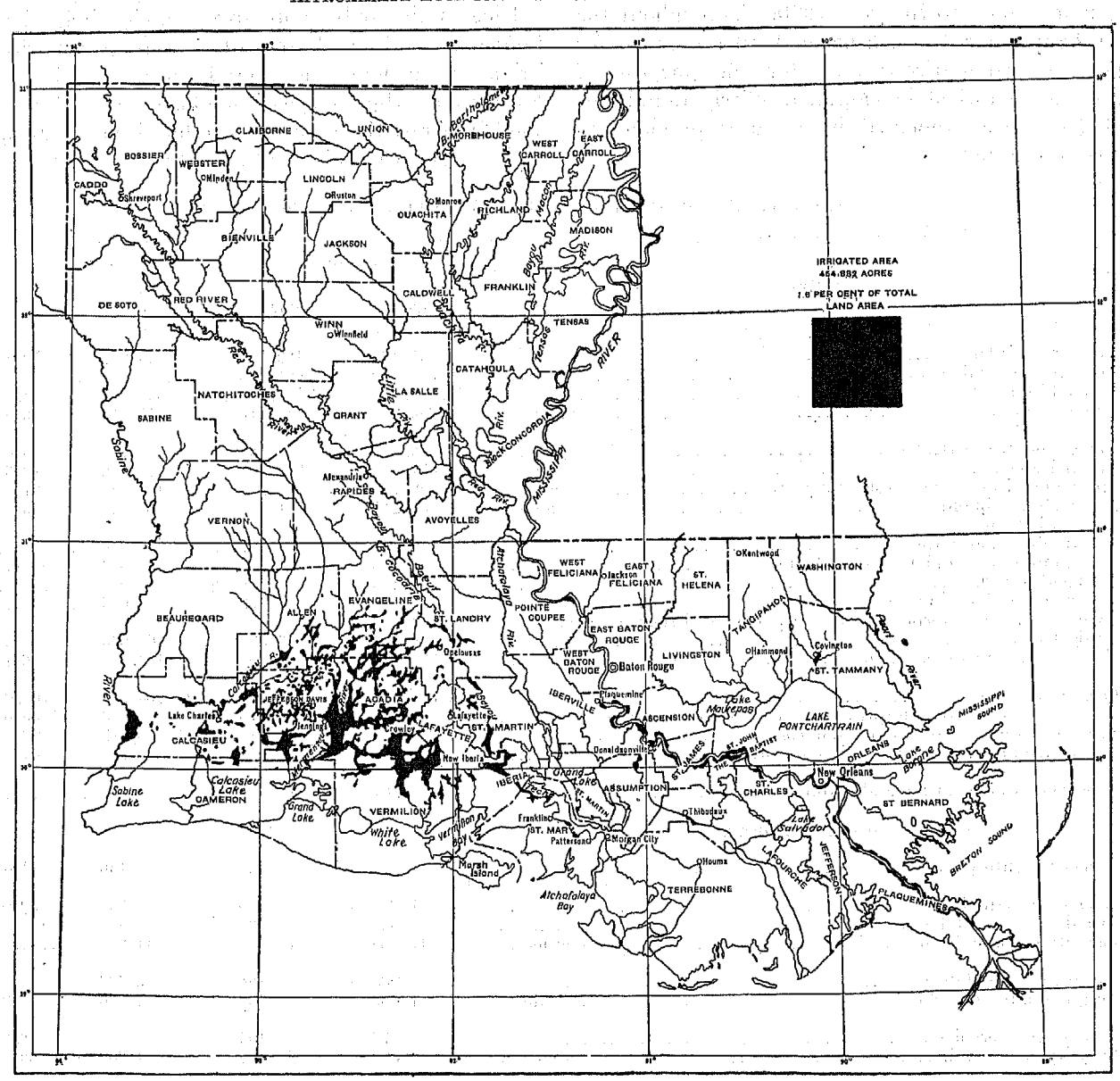

EXPLANATION OF TERMS.

Farms irrigated.—The number of "farms irrigated" is the number on which irrigation is practiced, and for the purposes of this inquiry a "farm" is defined as for the general census of agriculture; that is, to be classed as a farm an establishment either must be 3 acres in extent or must have produced crops to the value of $250 in 1919, or must have required for its agricultural operations the continuous services of at least one person. "Number of farms irrigated" as used in this report and in that of 1910, is equivalent to the term "number of irrigators" used in census reports on irrigation previous to 1910.

Irrigation enterprise.—An "enterprise" is an independent irrigation establishment and includes the works for supplying water and the land to which water is supplied or is to be supplied, except that the cost or value of the land is not included in the "capital invested."

Acreage irrigated, in enterprises, and available for settlement.—Acreage irrigated is the acreage to which water was actually applied in the season preceding the census year—1919 for the Fourteenth Census and 1909 for the Thirteenth Census.

Acreage to which enterprises were capable of supplying water relates to the season following the time of taking the census and, consequently, is based on estimates made by those controlling the enterprises.

Acreage included in enterprises represents the extent of the plans of those controlling enterprises.

Acreage of irrigated land reported as available for settlement relates to land within existing enterprises and not to land that is susceptible of reclamation and settlement by new enterprises or extensions of existing enterprises.

Types of enterprises.—The types of enterprises under which all data are classified are as follows:

United States Reclamation Service enterprises, which operate under the Federal law of June 17, 1902, providing for the construction of irrigation works with the receipts from the sale of public lands. In addition to serving land within its own projects, the United States Reclamation Service supplies stored water to land within other enterprises.

United States Indian Service enterprises, which operate under various acts of Congress providing for the construction by that service of works for the irrigation of land in Indian reservations.

Carey Act enterprises, which operate under the Federal law of August 18, 1894, granting to each of the states in the arid region 1,000,000 acres of land on condition that the state provide for its irrigation, and under amendments to that law granting additional areas to Idaho and Wyoming.

Irrigation districts, which are public corporations that operate under state laws providing for their organization and management, and empowering them to issue bonds and levy and collect taxes with the object of obtaining funds for the purchase or construction and for the operation and maintenance of irrigation works.

Cooperative enterprises, which are controlled by the water users under some organized form of cooperation. The most common form of organization is the stock company, the stock of which is owned by the water users.

Commercial enterprises, which supply water for compensation to parties who may own no interest in the works.

Individual and partnership enterprises, which belong to individual farmers or to neighboring farmers, who control them without formal organization.

Capital invested.—The capital invested in irrigation enterprises is that reported by the owners. For the larger works the capital invested is taken, in most cases, from books of account and represents the actual investment. In the case of most of the private and partnership and many of the cooperative enterprises, however, the works were built by their owners without records of money or labor expended, and the capital reported represents the owners' estimates. The schedules used in 1910 called for "cost," while the schedules used in the present census called for "capital invested," but the instructions accompanying the schedules make these two terms equivalent. In both cases the investment includes cost of construction and of acquiring rights. The latter usually consists of filing fees only, but in some instances it includes the purchase price of rights. However, these cases are so rare that they are unimportant. The cost reported for 1900 is designated "cost of construction," but probably includes the cost of acquiring rights, as in 1910. For the Thirteenth and Fourteenth Censuses the average cost per acre is based on the acreage which enterprises were capable of irrigating in the census year and the cost to the date of the census—January 1, 1920, for the Fourteenth Census, and July 1, 1910, for the Thirteenth Census.

Operation and maintenance.—Cost of operation and maintenance was not reported on all schedules, and averages are based on the acreages for which cost is reported. No estimate of total cost of operation and maintenance for all irrigation enterprises has been made. In the case of enterprises operating pumping plants the cost of operation and maintenance includes cost of fuel and attendance.

Water rights.—The acreage irrigated has been classified by the character of rights under which water is received. The classes used are defined as follows:

"*Appropriation and use*" includes all rights acquired without formalities of any kind that have not been defined by the courts.

"*Notice filed and posted*" includes rights for which claims of some kind have been either posted or filed that have not been defined by the courts.

"*Adjudicated by court*" includes all rights that have been defined by the courts.

"*Permit from state*" includes all rights initiated under laws requiring any party wishing to acquire rights to obtain a permit from the state.

"*Certificate or license from the state*" includes rights acquired under laws providing for the issuing by the state of certificates or licenses defining rights acquired.

"*Riparian rights*" includes rights based on the ownership of riparian land.

"*Underground*" represents water taken from wells.

Source of water supply.—In classifying acreage by source of supply from which water for irrigation is obtained, in 1910 acreage was credited to what seemed to be the principal source of supply, while in the census of 1920 the attempt is made to represent the facts more nearly by presenting various mixed classes.

Date of beginning.—The date of beginning of irrigation enterprises is, in some cases, the date when construction began, and, in other cases, the date of filing a claim or of applying for a permit. If a filing or application for permit was made and work was begun and continued with reasonable diligence the date of filing is considered the date of beginning, otherwise the date of construction is taken as the date of beginning.

Drainage basin.—The drainage basin of a stream is all of the land drained by the stream and its tributaries.

Units of quantity and capacity.—Capacities of canals, reservoirs, wells, pumps, and engines, and quantities of water used are expressed in the units commonly used in engineering literature to express the same items. They are as follows:

Capacities of canals and volumes of flowing water are given in second-feet, a shorter equivalent for cubic feet per second.

Capacities of wells and pumps are given in gallons per minute. Four hundred and fifty gallons per minute equal 1 second-foot.

Capacities of reservoirs are given in acre-feet. An acre-foot is the quantity of water that will cover 1 acre to a depth of 1 foot. It equals 43,560 cubic feet.

Capacities of engines and motors are given in horsepower. One horsepower is the power required to lift 33,000 pounds through a vertical distance of 1 foot in 1 minute of time.

CLIMATIC CONDITIONS.

In Louisiana the normal rainfall is sufficient for the growing of general farm crops, the average annual rainfall for the state being about 54 inches. The rainfall in 1919 was far above the normal, the average for the state being about 69 inches.

Rice is the only crop irrigated, and some rice is grown without irrigation, although the area of rice grown in this way is small.

WATER SUPPLY FOR IRRIGATION.

The larger part of the land irrigated for rice growing in Louisiana consists of level prairie land located in the southwestern part of the state, near the coast of the Gulf of Mexico. In this section the principal sources of water supply are the streams flowing to the Gulf and wells, from both of which the water is pumped. The streams are but little, if any, above the level of the Gulf, and water is pumped to the level lands lying between the streams. Usually the supply of fresh water is sufficient for the land irrigated, but at times the draft upon the streams is so heavy as to exhaust the supply of fresh water and salt water backs into the streams from the Gulf. At such times it is necessary to stop pumping until the fresh water coming from higher levels forces the salt water out of the streams, and occasionally crops suffer from shortage of water or from the use of salt water. Usually the pumping plants and canals are operated by commercial companies furnishing water to farmers for some form of crop rental.

About one-third of the area of irrigated land in the state is supplied with water pumped from wells. Usually these are owned by individual farmers, who supply water to their own farms only.

A small part of the rice is grown on lands along Mississippi River, which lie below the level of the water in the river at ordinary stages. Water for these lands is taken from the river by siphons passing over the levees. When the water is too low to siphon over the levees, it is pumped from the river to small basins made on the water side of the levees, high enough to permit of its being siphoned over.

The area of land available for rice growing and the water supply are ample to permit of a large extension of the area devoted to this crop. Other conditions limit the area.

FARMS AND ACREAGE IRRIGATED.

TABLE 2.—NUMBER OF FARMS AND ACREAGE IRRIGATED: 1890 TO 1920.

CENSUS YEAR.	FARMS IRRIGATED.			AREA IRRIGATED.				
	Number.	Per cent of increase.[1]	Per cent of all farms.	Acres.	Per cent of increase.	Per cent of total land area.	Per cent of land in farms.	Per cent of improved land in farms.
1920	6,471	140.6	4.8	454,882	19.6	1.6	4.5	8.1
1910	2,690	−40.6	2.2	380,200	88.5	1.3	3.0	7.2
1900	4,531	.....	3.9	201,685	139.0	0.7	1.8	4.3
1890	(2)	.....	.....	84,377	.....	0.3	0.9	2.2

[1] A minus sign (−) denotes decrease. [2] Not reported.

TABLE 3.—ACREAGE, CLASSIFIED BY DATE OF BEGINNING OF ENTERPRISES SUPPLYING WATER FOR IRRIGATION.

DATE OF BEGINNING.	Number of enterprises.	Area included in enterprises, 1920 (acres).	AREA IRRIGATED IN 1919.		Area enterprises were capable of irrigating in 1920 (acres).
			Acres.	Per cent of acreage in enterprises.	
Total	1,373	851,211	454,882	53.4	728,742
1870-1879	1	160	40	25.0	160
1880-1889	6	4,018	2,050	51.0	2,260
1890-1899	37	320,400	151,983	47.4	294,465
1900-1904	112	92,361	50,263	54.4	75,862
1905-1909	137	68,605	34,631	50.5	47,224
1910-1914	294	108,290	59,919	55.3	92,539
1915-1919	638	212,410	126,831	59.7	177,238
Not reported	148	44,967	29,165	64.9	38,994

TABLE 4.—ACREAGE, CLASSIFIED BY SOURCE OF WATER SUPPLY: 1919 AND 1909.

CLASS.	AREA IRRIGATED (ACRES).				Area enterprises were capable of irrigating in 1920 (acres).	Area included in enterprises, 1920 (acres).
	1919	1909	Increase.[1]			
			Amount.	Per cent.		
Total	454,882	380,200	74,682	19.6	728,742	851,211
Streams, gravity	10,226	1,012	9,214	910.5	12,393	15,225
Streams, pumped	248,306	211,959	36,347	17.1	437,475	438,611
Streams, pumped and gravity	12,620	.....	12,620	.....	27,675	30,800
Wells, pumped	154,304	109,547	44,757	40.9	209,698	258,680
Wells, flowing	196	.....	196	.....	292	292
Wells, flowing and pumped	1,075	(2)	1,075	.....	1,325	2,175
Lakes, gravity	3,225	1,347	1,878	139.4	4,616	5,095
Lakes, pumped	6,966	5,202	1,764	33.9	10,140	11,100
Stored storm water	84	7,054	−6,970	−98.8	229	229
Streams, gravity, and pumped wells	10,045	(2)	10,045	.....	12,994	25,934
Other mixed	7,835	44,079	−36,244	−82.2	11,905	13,020

[1] A minus sign (−) denotes decrease. [2] Not included in classification in 1910.

ACREAGE, BY CHARACTER OF ENTERPRISE.

Neither the Federal Carey Act (act of Aug. 18, 1894) nor the reclamation act (act of June 17, 1902) applies to the state of Louisiana, and the state has no laws relating to organization for supplying water for irrigation.

The commercial enterprises, reported in Table 5, are usually corporations that put in pumping plants and canals to supply water to farmers for crop rentals. Many of them own lands also and supply both land and water for a share of the crop.

The cooperative enterprises are unimportant, since they supply water to less than 3 per cent of the land.

TABLE 5.—ACREAGE, CLASSIFIED BY CHARACTER OF ENTERPRISE: 1920 AND 1910.

ITEM AND CLASS.	CENSUS OF—		INCREASE.	
	1920	1910	Amount.	Per cent.
ACREAGE IRRIGATED.				
Total	454,882	380,200	74,682	19.6
Individual and partnership	259,673	222,049	37,624	16.9
Cooperative	10,635	.....	10,635	.....
Commercial	184,574	158,151	26,423	16.7
ACREAGE ENTERPRISES WERE CAPABLE OF IRRIGATING.				
Total	728,742	553,220	175,522	31.7
Individual and partnership	375,917	267,620	108,297	40.5
Cooperative	20,325	.....	20,325	.....
Commercial	332,500	285,600	46,900	16.4
ACREAGE INCLUDED IN ENTERPRISES.				
Total	851,211	581,965	269,246	46.3
Individual and partnership	468,126	283,965	184,161	64.9
Cooperative	20,685	.....	20,685	.....
Commercial	362,400	298,000	64,400	21.6

ACREAGE, BY DRAINAGE BASIN.

For no previous census have the results for Louisiana been tabulated by drainage basins; consequently no comparative figures can be included in Table 6.

TABLE 6.—ACREAGE IRRIGATED, CLASSIFIED BY DRAINAGE BASIN: 1919.

DRAINAGE BASIN.	Area irrigated in 1919 (acres).	Area included in enterprises, 1920 (acres).	Area enterprises were capable of irrigating in 1920 (acres).
Total	454,882	851,211	728,742
Sabine River and tributaries	13,035	20,850	20,850
Calcasieu Lake, River, and tributaries	54,318	169,193	137,178
Mermentau River and tributaries	268,840	458,463	382,755
Vermilion River and tributaries	74,034	138,066	126,649
Atchafalaya River and tributaries	23,342	31,920	30,885
Mississippi River direct	17,416	24,070	23,755
Tributaries of Mississippi River	2,853	5,358	3,473
Other Gulf streams	1,044	3,291	3,197

CAPITAL INVESTED AND COST OF OPERATION AND MAINTENANCE.

TABLE 7.—CAPITAL INVESTED IN IRRIGATION ENTERPRISES: 1900 TO 1920.

CENSUS YEAR.	Amount.	Per cent of increase.	AVERAGE PER ACRE.	
			Amount.	Per cent of increase.[1]
1920	$14,063,181	105.0	$19.30	55.6
1910	6,859,166	171.2	12.40	−1.1
1900	2,529,319	.....	12.54	.....

[1] A minus sign (−) denotes decrease.

TABLE 8.—CAPITAL INVESTED, CLASSIFIED BY DATE OF BEGINNING.

DATE OF BEGINNING.	Amount.	Per cent of total.	Average per acre.
Total	$14,063,181	100.0	$19.30
1870–1879	1,000	(1)	6.25
1880–1889	24,800	0.2	10.97
1890–1899	5,487,222	39.0	18.63
1900–1904	1,347,322	9.6	17.76
1905–1909	1,171,166	8.3	24.80
1910–1914	1,502,682	10.7	16.24
1915–1919	3,848,822	27.4	21.72
Not reported	680,167	4.8	17.44

[1] Less than one-tenth of 1 per cent.

TABLE 9.—CAPITAL INVESTED, 1920, AND COST OF OPERATION AND MAINTENANCE, 1919, CLASSIFIED BY SOURCE OF WATER SUPPLY.

[When water is pumped, cost of operation and maintenance includes cost of fuel and attendance.]

CLASS.	CAPITAL INVESTED, 1920.			OPERATION AND MAINTENANCE, 1919.	
	Amount.	Per cent of total.	Average per acre.	Area for which cost is reported (acres).	Average cost per acre.[1]
Total	$14,063,181	100.0	$19.30	431,413	$7.01
Streams, gravity	318,934	2.3	25.74	9,937	3.69
Streams, pumped	7,338,954	52.2	16.78	242,282	7.76
Streams, pumped and gravity	172,000	1.2	6.21	12,550	6.06
Wells, pumped	5,366,948	38.2	25.59	140,659	5.95
Wells, flowing	5,000	(2)	17.12	189	2.25
Wells, flowing and pumped	22,500	0.2	16.98	1,075	4.19
Lakes, pumped	356,960	2.5	35.20	6,716	9.17
Lakes, gravity	112,740	0.8	24.42	2,480	3.21
Stored storm water	1,500	(2)	6.55	10	5.00
Streams, gravity, and pumped wells	247,595	1.8	19.05	9,115	10.69
Other mixed	120,050	0.9	10.08	6,400	3.67

[1] Based on area irrigated in 1919. [2] Less than one-tenth of 1 per cent.

TABLE 10.—CAPITAL INVESTED, 1920, CLASSIFIED BY DRAINAGE BASIN.

DRAINAGE BASIN.	1920
Total	$14,063,181
Sabine River and tributaries	328,000
Calcasieu Lake, River, and tributaries	1,816,380
Mermentau River and tributaries	7,713,797
Vermilion River and tributaries	3,355,327
Atchafalaya River and tributaries	407,956
Mississippi River direct	302,385
Tributaries of Mississippi River	28,686
Other Gulf streams	110,650

TABLE 11.—CAPITAL INVESTED, 1920, AND COST OF OPERATION AND MAINTENANCE, 1919, CLASSIFIED BY CHARACTER OF ENTERPRISE.

[When water is pumped, cost of operation and maintenance includes cost of fuel and attendance.]

CLASS.	CAPITAL INVESTED, 1920.		OPERATION AND MAINTENANCE, 1919.	
	Amount.	Per cent of total.	Area for which cost is reported (acres).	Average cost per acre.[1]
Total	$14,063,181	100.0	431,413	$7.01
Individual and partnership	7,943,252	56.5	236,504	6.84
Cooperative	161,658	1.1	10,635	4.81
Commercial	5,958,271	42.4	184,274	7.35

[1] Based on area irrigated in 1919.

DRAINAGE OF IRRIGATED LAND.

TABLE 12.—ACREAGE WITHIN IRRIGATION ENTERPRISES FOR WHICH DRAINS HAVE BEEN INSTALLED AND ADDITIONAL ACREAGE IN NEED OF DRAINAGE: 1920.

Number of enterprises reporting land drained or needing drainage	406
Acreage included in enterprises reporting land drained or needing drainage	283,476
Acreage for which drains have been installed	167,138
Additional acreage needing drainage	21,202
Per cent that acreage for which drains have been installed is of total acreage included in enterprises reporting drainage	59.0
Per cent that acreage for which drains have been installed is of total acreage included in irrigation enterprises in the state	19.6
Per cent that acreage for which drains have been installed plus that needing drainage is of total acreage included in irrigation enterprises in the state	22.1

The acreages reported in Table 12 relate to lands within the boundaries of irrigation projects, and do not include lands within the vicinity of these projects. "Additional acreage needing drainage" includes all lands so reported by the owners of the enterprises, and includes lands producing partial crops as well as those wholly unproductive.

QUANTITY OF WATER USED.

The quantity of water used in 1919 was reported on only part of the irrigation schedules, and the figures given vary greatly. In order that proper values may be assigned to the figures given, those representing measurements and those representing estimates are reported separately in Table 13. While the data are incomplete, the reports represent sufficient acreages to serve as bases for reliable averages.

TABLE 13.—QUANTITY OF WATER USED IN 1919.

ITEM.	Total.	Measured.	Not measured.
Average volume of water entering canals.....second-feet	5,042	34	5,008
Area irrigated in 1919.....acres	20,782	780	20,002
Average number of acres per second-foot	4	23	4
Total quantity of water entering canals.....acre-feet	198,942	7,022	191,920
Area irrigated in 1919.....acres	65,424	780	64,644
Average quantity per acre.....acre-feet	3.0	9.0	3.0
Total quantity of water delivered.....acre-feet	16,497	.....	16,497
Area irrigated in 1919.....acres	7,994	.....	7,994
Average quantity per acre.....acre-feet	2.1	.....	2.1

IRRIGATION WORKS.

TABLE 14.—IRRIGATION WORKS, CLASSIFIED BY DATE OF BEGINNING.

DATE OF BEGINNING.	Number of diverting dams.	Number of storage dams.	MAIN DITCHES.			LATERAL DITCHES.		RESERVOIRS.	
			Number.	Capacity (second-feet).	Length (miles).	Number.	Length (miles).	Number.	Capacity (acre-feet).
Total	419	63	1,298	11,889	1,584	3,908	1,659	74	7,632
1870–1879	.....	1	.....	.....	.....	.....	.....	1	400
1880–1889	.....	.....	7	33	9	1	1	1	60
1890–1899	11	3	37	3,008	411	1,493	1,011	1	6
1900–1904	68	2	100	1,515	166	336	113	3	85
1905–1909	57	2	146	675	131	363	92	4	30
1910–1914	77	14	283	2,633	248	495	124	17	2,275
1915–1919	198	38	648	3,767	535	1,145	290	38	4,776
Not reported	8	3	77	258	84	75	28	9	.....

DATE OF BEGINNING.	Pipe lines, length (miles).	FLOWING WELLS.		PUMPED WELLS.		PUMPING PLANTS.			
		Number.	Capacity (gallons per minute).	Number.	Capacity (gallons per minute).	Number.	Engine capacity (horse-power).	Pumps.	
								Number.	Capacity (gallons per minute).
Total	50.1	9	6,255	812	1,607,637	1,250	85,628	1,941	4,968,686
1870–1879	.....	.....	.....	.....	.....	.....	.....	.....	.....
1880–1889	.....	.....	.....	.....	.....	.....	.....	.....	.....
1890–1899	.....	.....	.....	1	7,000	5	280	5	21,000
1900–1904	0.2	.....	.....	9	96,200	37	18,390	85	2,124,715
1905–1909	2.9	.....	.....	64	132,850	90	6,755	140	477,200
1910–1914	1.0	.....	.....	117	199,100	128	7,985	193	352,250
1915–1919	0.9	2	2,500	179	338,550	268	17,052	494	605,808
Not reported	44.9	5	3,330	339	688,320	576	29,135	790	1,178,993
	0.2	2	425	103	145,617	146	6,031	228	208,720

TABLE 15.—IRRIGATION WORKS, CLASSIFIED BY CHARACTER OF ENTERPRISE: 1920.

CLASS.	Number of diverting dams.	Number of storage dams.	MAIN DITCHES.			LATERAL DITCHES.		RESERVOIRS.	
			Number.	Capacity (second-feet).	Length (miles).	Number.	Length (miles).	Number.	Capacity (acre-feet).
Total	419	63	1,298	11,889	1,584	3,908	1,659	74	7,632
Individual and partnership	419	62	1,264	8,773	1,110	2,383	522	74	7,632
Cooperative			6	35	19	35	33		
Commercial		1	28	3,081	455	1,490	1,104		

CLASS.	Pipe lines, length (miles).	FLOWING WELLS.		PUMPED WELLS.		PUMPING PLANTS.			
		Number.	Capacity (gallons per minute).	Number.	Capacity (gallons per minute).	Number.	Engine capacity (horse-power).	Pumps.	
								Number.	Capacity (gallons per minute).
Total	50.1	9	6,255	812	1,607,637	1,250	85,628	1,941	4,968,686
Individual and partnership	50.1	9	6,255	805	1,588,837	1,212	62,658	1,855	2,611,886
Cooperative				2	7,500	10	1,205	12	106,500
Commercial				5	11,300	28	21,765	74	2,250,300

TABLE 16.—IRRIGATION WORKS, CLASSIFIED BY DRAINAGE BASIN: 1920.

DRAINAGE BASIN.	Number of diverting dams.	Number of storage dams.	MAIN DITCHES.			LATERAL DITCHES.		RESERVOIRS.	
			Number.	Capacity (second-feet).	Length (miles).	Number.	Length (miles).	Number.	Capacity (acre-feet).
Total	419	63	1,298	11,889	1,584	3,908	1,659	74	7,632
Sabine River and tributaries		2	1	111	40	25	25	1	
Calcasieu Lake, River, and tributaries	4	4	84	1,700	159	92	168	3	490
Mermentau River and tributaries	14	47	771	6,067	863	1,032	568	61	5,058
Vermilion River and tributaries			68	1,699	202	1,071	667	1	
Atchafalaya River and tributaries	17	1	91	728	109	62	42	1	2,041
Mississippi River direct	340		241	869	174	1,553	182	6	43
Tributaries of Mississippi River	39		37	707	29	58	2		
Other Gulf streams	5	9	5	8	8	15	5	1	

DRAINAGE BASIN.	Pipe lines, length (miles).	FLOWING WELLS.		PUMPED WELLS.		PUMPING PLANTS.				
		Number.	Capacity (gallons per minute).	Number.	Capacity (gallons per minute).	Number.	Engine capacity (horse-power).	Pumps.		Average lift (feet).
								Number.	Capacity (gallons per minute).	
Total	50.1	9	6,255	812	1,607,637	1,250	85,628	1,941	4,968,686	32
Sabine River and tributaries				2	27,500	3	1,050	6	54,500	41
Calcasieu Lake, River, and tributaries	0.4	5	5,800	92	243,400	128	13,933	161	937,294	30
Mermentau River and tributaries	0.1			594	1,209,750	800	56,300	1,293	2,927,213	35
Vermilion River and tributaries		2	425	82	67,007	136	7,052	222	694,044	29
Atchafalaya River and tributaries	42.2	1		42	69,980	105	4,070	171	230,675	19
Mississippi River direct	6.2					67	2,846	74	102,500	12
Tributaries of Mississippi River	0.8					5	285	5	22,300	15
Other Gulf streams	0.4	1	30			6	92	9	160	8

PARISH TABLE.—ACREAGE IRRIGATED, 1919 AND 1909; AND ACREAGE IN ENTERPRISES, IRRIGATION WORKS, AND CAPITAL INVESTED IN IRRIGATION ENTERPRISES, 1920 AND 1910.

[A minus sign (—) denotes decrease. Per cent not shown when base is less than 100.]

		THE STATE.	Acadia.	Allen.[1]	Ascension.	Assumption.	Calcasieu.[2]	Cameron.
1	Number of all farms in 1920	135,463	3,088	753	1,630	438	922	620
2	Number of farms reporting irrigation for rice growing in 1919	6,471	1,678	165	74	13	377	192
3	Per cent of all farms	4.8	54.3	21.9	4.5	3.0	40.9	31.0
4	Number of farms reporting irrigation for rice growing in 1909	2,690	1,002	.....	16	.....	815	21
5	Per cent of increase, 1909–1919	140.6	67.5	.....	.....	.....	.....	.....
	LAND AND FARM AREA.							
6	Approximate land area ... acres	29,061,760	414,080	424,320	186,240	309,760	695,040	960,640
7	All land in farms ... acres	10,019,822	322,061	94,659	108,982	79,282	145,591	132,513
8	Improved land in farms ... acres	5,626,226	278,939	42,328	72,530	53,856	104,197	33,264
9	Area irrigated for rice growing in 1919 ... acres	454,882	134,710	15,805	2,080	1,130	47,050	725
10	Per cent of improved land in farms	8.1	48.3	37.3	2.9	2.1	45.2	2.2
11	Area irrigated for rice growing in 1909 ... acres	380,200	107,466	.....	4,233	.....	131,208	7,226
12	Per cent of increase, 1909–1919	19.6	25.4	.....	—50.9	.....	.....	—90.0
13	Area enterprises were capable of irrigating in 1920 ... acres	728,742	186,218	28,590	2,635	1,530	121,612	4,230
14	Area enterprises were capable of irrigating in 1910 ... acres	553,220	167,869	.....	4,233	.....	191,752	11,180
15	Per cent of increase, 1910–1920	31.7	10.9	.....	—37.8	.....	.....	—62.2
16	Area included in enterprises in 1920 ... acres	851,211	208,799	30,705	2,635	1,530	147,115	4,310
17	Area included in enterprises in 1910 ... acres	581,965	171,917	.....	4,233	.....	208,404	12,280
18	Per cent of increase, 1910–1920	46.3	21.5	.....	—37.8	.....	.....	—64.9
	IRRIGATION WORKS.							
	Independent enterprises:							
19	Number, 1920	1,373	328	32	6	2	56	5
20	Number, 1910	1,237	272	.....	7	.....	358	8
	Main ditches:							
21	Number, 1920	1,298	340	37	8	1	38	5
22	Number, 1910	515	110	.....	4	.....	101	4
23	Length, 1920 ... miles	1,584	428	36	7	1	160	5
24	Length, 1910 ... miles	729	220	.....	3	.....	243	14
25	Capacity, 1920 ... second-feet	11,880	1,934	36	16	4	1,580	8
26	Capacity, 1910 ... second-feet	(3)	.....	.....	.....	.....	.....	.....
	Laterals:							
27	Number, 1920	3,908	604	19	1	.....	77	12
28	Number, 1910	180	82	.....	.....	.....	81	3
29	Length, 1920 ... miles	1,659	390	41	1	.....	145	5
30	Length, 1910 ... miles	439	187	.....	.....	.....	194	4
	Reservoirs:							
31	Number, 1920	74	11	.....	.....	.....	3	.....
32	Number, 1910	104	.....	.....	1	.....	9	1
33	Capacity, 1920 ... acre-feet	7,632	2,170	.....	.....	.....	460	.....
34	Capacity, 1910 ... acre-feet	19,482	.....	.....	2	.....	4,571	1,800
	Flowing wells:							
35	Number, 1920	9	.....	.....	.....	.....	5	.....
36	Number, 1910	(3)	.....	.....	.....	.....	.....	.....
37	Capacity, 1920 ... gallons per minute	6,255	.....	.....	.....	.....	5,800	.....
38	Capacity, 1910 ... gallons per minute	(3)	.....	.....	.....	.....	.....	.....
	Pumped wells:							
39	Number, 1920	812	280	32	.....	.....	28	1
40	Number, 1910	606	180	.....	.....	.....	323	5
41	Capacity, 1920 ... gallons per minute	1,607,637	426,300	80,700	.....	.....	106,800	2,600
42	Capacity, 1910 ... gallons per minute	1,108,236	313,727	.....	.....	.....	585,470	12,000
	Pumping plants:							
43	Number, 1920	1,250	347	45	7	2	57	5
44	Number, 1910	1,007	283	.....	7	.....	362	8
45	Engine capacity, 1920 ... horsepower	85,628	27,279	5,580	375	155	7,947	187
46	Engine capacity, 1910 ... horsepower	57,426	16,907	.....	473	.....	22,014	643
47	Pump capacity, 1920 ... gallons per minute	4,968,686	1,509,335	161,100	9,500	11,000	745,200	93,094
48	Pump capacity, 1910 ... gallons per minute	5,004,173	1,465,612	.....	31,213	.....	2,040,052	144,190
49	Average lift, 1920 ... feet	32	37	36	15	22	21	17
	CAPITAL INVESTED.							
50	Capital invested to Jan. 1, 1920 ... dollars	14,063,181	3,732,648	309,450	44,100	12,500	1,667,236	59,570
51	Capital invested to July 1, 1910 ... dollars	6,859,166	2,098,121	.....	21,025	.....	2,904,063	129,320
52	Per cent of increase, 1910–1920	105.0	77.9	.....	109.8	.....	.....	—53.9
53	Average cost per acre based on area enterprises were capable of supplying with water in 1920 ... dollars	19.30	20.04	10.82	16.74	8.17	13.71	14.08
54	Average cost per acre based on area enterprises were capable of supplying with water in 1910 ... dollars	12.40	12.50	.....	4.97	.....	15.14	11.57
	ESTIMATED FINAL COST.							
55	Estimated final cost of existing enterprises in 1920 ... dollars	14,264,178	3,795,013	310,950	44,100	12,500	1,669,936	59,570
56	Estimated final cost of existing enterprises in 1910 ... dollars	6,914,166	2,098,121	.....	21,025	.....	2,959,063	129,320
57	Per cent of increase, 1910–1920	106.3	80.9	.....	109.8	.....	.....	—53.9
58	Average cost per acre based on estimated final cost and area included in enterprises in 1920 ... dollars	16.76	18.18	10.13	16.74	8.17	11.35	13.82
59	Average cost per acre based on estimated final cost and area included in enterprises in 1910 ... dollars	11.88	12.20	.....	4.97	.....	14.20	10.53

[1] Formed from part of Calcasieu Parish in 1913.
[2] Parts taken to form Allen, Beauregard, and Jefferson Davis Parishes in 1913.
[3] Not reported in 1910.

PARISH TABLE.—ACREAGE IRRIGATED, 1919 AND 1909; AND ACREAGE IN ENTERPRISES, IRRIGATION WORKS, AND CAPITAL INVESTED IN IRRIGATION ENTERPRISES, 1920 AND 1910—Continued.

[A minus sign (—) denotes decrease. Per cent not shown when base is less than 100.]

		Evangeline.[1]	Iberia.	Iberville.	Jefferson Davis.[2]	Lafayette.	Plaquemines.	Pointe Coupee.	St. Charles.
1	Number of all farms in 1920	3,550	1,481	669	1,163	3,048	571	3,303	258
2	Number of farms reporting irrigation for rice growing in 1919	601	197	35	776	104	159	2	34
3	Per cent of all farms	16.9	13.3	5.2	66.7	3.4	27.8	0.1	13.2
4	Number of farms reporting irrigation for rice growing in 1909		29	13		23	150	10	39
5	Per cent of increase, 1909–1919						6.0		
	LAND AND FARM AREA.								
6	Approximate land area ... acres	616,960	376,960	373,760	466,560	178,560	644,480	368,640	188,800
7	All land in farms ... acres	179,229	110,646	113,802	264,063	141,154	69,348	194,964	49,908
8	Improved land in farms ... acres	140,959	95,037	72,434	231,970	128,526	22,419	120,536	24,740
9	Area irrigated for rice growing in 1919 ... acres	12,058	11,801	2,275	99,534	4,485	4,813	500	1,086
10	Per cent of improved land in farms	8.6	12.4	3.1	42.9	3.5	21.5	0.4	4.4
11	Area irrigated for rice growing in 1909 ... acres		3,865	7,922		2,212	6,375	3,205	4,878
12	Per cent of increase, 1909–1919		205.3	—71.3		102.8	—24.5	—84.4	—77.7
13	Area enterprises were capable of irrigating in 1920 ... acres	17,502	11,505	2,475	139,730	5,625	7,338	1,200	1,500
14	Area enterprises were capable of irrigating in 1910 ... acres		4,090	7,845		2,562	10,481	3,830	5,586
15	Per cent of increase, 1910–1920		181.3	—68.5		119.6	—30.0	—68.7	—73.1
16	Area included in enterprises in 1920 ... acres	18,812	12,035	2,540	191,889	5,725	9,473	1,200	1,500
17	Area included in enterprises in 1910 ... acres		4,090	7,845		3,402	12,516	3,830	5,706
18	Per cent of increase, 1910–1920		194.3	—67.6		68.3	—24.3	—68.7	—73.7
	IRRIGATION WORKS.								
	Independent enterprises:								
19	Number, 1920	83	43	7	269	14	157	1	6
20	Number, 1910		16	20		15	109	7	25
	Main ditches:								
21	Number, 1920	59	37	1	231	19	231		1
22	Number, 1910		13	14		3	84	4	19
23	Length, 1920 ... miles	35	42		303	12	150		
24	Length, 1910 ... miles		5	5		4	23	3	9
25	Capacity, 1920 ... second-feet	127	381	9	1,850	53	726		12
26	Capacity, 1910 ... second-feet								
	Laterals:								
27	Number, 1920	70	35		184	32	1,551		
28	Number, 1910								
29	Length, 1920 ... miles	21	25		110	12	159		
30	Length, 1910 ... miles								
	Reservoirs:								
31	Number, 1920	10	1	2	4				
32	Number, 1910			2				5	
33	Capacity, 1920 ... acre-feet	255	2,041	43	55				
34	Capacity, 1910 ... acre-feet			2				30	
	Flowing wells:								
35	Number, 1920		1						
36	Number, 1910								
37	Capacity, 1920 ... gallons per minute								
38	Capacity, 1910 ... gallons per minute								
	Pumped wells:								
39	Number, 1920	26	35		259	15			
40	Number, 1910					15			
41	Capacity, 1920 ... gallons per minute	59,150	40,580		631,700	28,900			
42	Capacity, 1910 ... gallons per minute					29,074			
	Pumping plants:								
43	Number, 1920	57	46	9	282	14	14	2	6
44	Number, 1910		16	22		15	5	8	20
45	Engine capacity, 1920 ... horsepower	2,451	1,826	435	21,565	880	169	225	230
46	Engine capacity, 1910 ... horsepower		775	1,190		547	102	304	714
47	Pump capacity, 1920 ... gallons per minute	71,070	99,275	25,900	1,093,050	28,900	3,300	21,000	5,500
48	Pump capacity, 1910 ... gallons per minute		41,982	71,585		29,074	6,135	34,450	56,562
49	Average lift, 1920 ... feet	34	19	13	38	36	5	25	10
	CAPITAL INVESTED.								
50	Capital invested to Jan. 1, 1920 ... dollars	487,977	201,626	25,200	2,868,348	144,000	66,628	12,960	16,400
51	Capital invested to July 1, 1910 ... dollars		29,971	53,638		39,112	26,891	15,483	23,872
52	Per cent of increase, 1910–1920		572.7	—53.0		268.2	147.8	—16.3	—31.3
53	Average cost per acre based on area enterprises were capable of supplying with water in 1920 ... dollars	27.88	17.53	10.18	20.53	25.60	9.08	10.80	10.93
54	Average cost per acre based on area enterprises were capable of supplying with water in 1910 ... dollars		7.33	6.84		15.27	2.57	4.04	4.27
	ESTIMATED FINAL COST.								
55	Estimated final cost of existing enterprises in 1920 ... dollars	521,652	201,626	25,200	2,902,520	144,000	66,763	12,960	16,400
56	Estimated final cost of existing enterprises in 1910 ... dollars		29,971	53,638		39,112	26,891	15,483	23,872
57	Per cent of increase, 1910–1920		572.7	—53.0		268.2	148.3	—16.3	—31.3
58	Average cost per acre based on estimated final cost and area included in enterprises in 1920 ... dollars	27.73	16.75	9.92	15.13	25.15	7.05	10.80	10.93
59	Average cost per acre based on estimated final cost and area included in enterprises in 1910 ... dollars		7.33	6.84		11.50	2.15	4.04	4.18

[1] Formed from part of St. Landry Parish in 1911.

[2] Formed from part of Calcasieu Parish in 1913.

PARISH TABLE.—ACREAGE IRRIGATED, 1919 AND 1909; AND ACREAGE IN ENTERPRISES, IRRIGATION WORKS, AND CAPITAL INVESTED IN IRRIGATION ENTERPRISES, 1920 AND 1910—Continued.

[A minus sign (–) denotes decrease. Per cent not shown when base is less than 100 or when per cent is more than 1,000.]

		St. James.	St. John the Baptist.	St. Landry.[1]	St. Martin.	St. Mary.	Vermilion.	All other parishes.
1	Number of all farms in 1920	289	227	6,575	2,006	410	2,958	101,504
2	Number of farms reporting irrigation for rice growing in 1919	86	52	198	203	28	1,461	36
3	Per cent of all farms	29.8	22.9	3.0	10.1	6.8	49.4	(2)
4	Number of farms reporting irrigation for rice growing in 1909	59	42	119	.....	.....	272	80
5	Per cent of increase, 1909–1919	.....	.....	.....	.....	.....	437.1	.....
	LAND AND FARM AREA.							
6	Approximate land area ... acres	162,560	147,840	435,840	336,000	404,480	776,320	20,593,920
7	All land in farms ... acres	54,324	31,610	302,175	103,673	122,944	258,103	7,140,791
8	Improved land in farms ... acres	39,747	21,813	228,315	81,370	70,774	201,001	3,661,471
9	Area irrigated for rice growing in 1919 ... acres	5,221	3,214	10,258	6,267	3,040	87,830	994
10	Per cent of improved land in farms	13.1	14.7	4.5	7.7	4.3	43.7	(2)
11	Area irrigated for rice growing in 1909 ... acres	8,140	6,124	9,387	520	525	52,196	24,718
12	Per cent of increase, 1909–1919	–35.9	–47.5	.....	.....	479.0	68.3	–96.0
13	Area enterprises were capable of irrigating in 1920 ... acres	6,103	4,497	21,022	10,475	4,340	147,468	3,147
14	Area enterprises were capable of irrigating in 1910 ... acres	8,215	6,292	12,756	520	725	79,866	35,418
15	Per cent of increase, 1910–1920	–25.7	–28.5	.....	.....	498.6	84.6	–91.1
16	Area included in enterprises in 1920 ... acres	6,103	4,497	23,611	10,575	4,340	160,576	3,241
17	Area included in enterprises in 1910 ... acres	8,215	6,292	12,916	520	725	81,581	37,493
18	Per cent of increase, 1910–1920	–25.7	–28.5	.....	.....	498.6	96.8	–91.4
	IRRIGATION WORKS.							
	Independent enterprises:							
19	Number, 1920	21	11	116	32	13	165	6
20	Number, 1910	36	24	157	.....	.....	93	90
	Main ditches:							
21	Number, 1920	28	9	122	29	13	85	4
22	Number, 1910	28	21	28	.....	2	38	42
23	Length, 1920 ... miles	35	9	70	46	11	225	9
24	Length, 1910 ... miles	24	16	11	.....	1	95	53
25	Capacity, 1920 ... second-feet	101	701	2,309	232	28	1,767	15
26	Capacity, 1910 ... second-feet	.....	.....	.....	.....	.....	.....	.....
	Laterals:							
27	Number, 1920	71	3	123	12	5	1,109	.....
28	Number, 1910	.....	.....	.....	.....	.....	14	.....
29	Length, 1920 ... miles	25	4	22	2	5	692	.....
30	Length, 1910 ... miles	.....	.....	.....	.....	.....	54	.....
	Reservoirs:							
31	Number, 1920	.....	4	38	.....	.....	.....	1
32	Number, 1910	4	3	69	.....	.....	.....	10
33	Capacity, 1920 ... acre-feet	.....	.....	2,608	.....	.....	.....	.....
34	Capacity, 1910 ... acre-feet	3	12	12,736	.....	.....	.....	326
	Flowing wells:							
35	Number, 1920	.....	.....	.....	.....	.....	2	1
36	Number, 1910	.....	.....	.....	.....	.....	.....	.....
37	Capacity, 1920 ... gallons per minute	.....	.....	.....	.....	.....	425	30
38	Capacity, 1910 ... gallons per minute	.....	.....	.....	.....	.....	.....	.....
	Pumped wells:							
39	Number, 1920	.....	.....	28	4	.....	104	.....
40	Number, 1910	.....	.....	10	1	.....	65	7
41	Capacity, 1920 ... gallons per minute	.....	.....	51,600	15,000	.....	155,307	.....
42	Capacity, 1910 ... gallons per minute	.....	.....	17,900	330	.....	130,910	18,825
	Pumping plants:							
43	Number, 1920	21	11	87	32	15	185	6
44	Number, 1910	28	20	40	3	2	92	76
45	Engine capacity, 1920 ... horsepower	990	572	4,320	1,236	470	8,664	72
46	Engine capacity, 1910 ... horsepower	958	742	1,003	74	95	5,506	5,289
47	Pump capacity, 1920 ... gallons per minute	44,800	800	124,200	96,100	12,900	809,502	3,160
48	Pump capacity, 1910 ... gallons per minute	57,301	66,135	76,230	5,720	5,250	528,719	403,963
49	Average lift, 1920 ... feet	13	14	56	20	15	19	9
	CAPITAL INVESTED.							
50	Capital invested to Jan. 1, 1920 ... dollars	52,132	68,850	530,222	119,310	55,650	3,477,876	110,498
51	Capital invested to July 1, 1910 ... dollars	40,895	37,686	73,065	6,198	2,250	1,075,561	282,015
52	Per cent of increase, 1910–1920	27.5	82.7	.....	.....	.....	223.4	–60.8
53	Average cost per acre based on area enterprises were capable of supplying with water in 1920 ... dollars	8.54	15.31	25.22	11.39	12.82	23.58	35.11
54	Average cost per acre based on area enterprises were capable of supplying with water in 1910 ... dollars	4.98	5.99	5.73	11.92	3.10	13.47	7.96
	ESTIMATED FINAL COST.							
55	Estimated final cost of existing enterprises in 1920 ... dollars	52,132	68,850	548,022	120,810	55,650	3,479,026	156,498
56	Estimated final cost of existing enterprises in 1910 ... dollars	40,895	37,686	73,065	6,198	2,250	1,075,561	282,015
57	Per cent of increase, 1910–1920	27.5	82.7	.....	.....	.....	223.5	–44.5
58	Average cost per acre based on estimated final cost and area included in enterprises in 1920 ... dollars	8.54	15.31	23.21	11.42	12.82	21.67	48.29
59	Average cost per acre based on estimated final cost and area included in enterprises in 1910 ... dollars	4.98	5.99	5.66	11.92	3.10	13.18	7.52

[1] Part taken to form Evangeline Parish in 1911.

[2] Less than one-tenth of 1 per cent.

DRAINAGE—LOUISIANA.

INTRODUCTION.

The following pages present the statistics of drainage for Louisiana collected at the census of 1920. The figures relate to conditions on January 1, 1920, except where indicated otherwise. No census of drainage has been taken heretofore, so there are no comparable figures for previous years. The data relate to the artificial drainage of land in farms, and of other land that ultimately will be used for agricultural purposes. The organized drainage enterprises include considerable areas of timbered and other unimproved land not yet in farms. The statistics for drainage on farms were collected in the general census of agriculture, while the statistics for drainage enterprises were obtained in a special canvass of those enterprises. Since drainage on farms may be either inside or outside an organized enterprise, and the drains that each individual owner installs upon his own farm may be either supplemental to or entirely independent of the works installed by an enterprise, the figures for the two parts of the drainage census are presented separately.

TABLE 1.—SUMMARY FOR THE STATE: 1920.

ITEM.	Amount.	Per cent of total.
DRAINAGE ON FARMS.		
Number of all farms in the state	135, 463	100. 0
Farms reporting land having drainage	21, 271	15. 7
Farms reporting land needing drainage	14, 985	11. 1
All land in farms ... acres	10, 019, 822	100. 0
Improved land in farms ... acres	5, 626, 226	56. 2
Farm land reported as provided with drainage ... acres	1, 004, 935	10. 0
Farm land reported as needing drainage ... acres	1, 095, 769	10. 9
Needing drainage only ... acres	179, 305	1. 8
Needing drainage and clearing ... acres	916, 464	9. 1
DRAINAGE ENTERPRISES.		
Approximate land area of the state ... acres	29, 061, 760	100. 0
All land in operating drainage enterprises ... acres	2, 266, 328	7. 8
Improved land ... acres	1, 269, 391	4. 4
Per cent of all improved land in farms	22. 6	.....
Timber and cut-over land ... acres	467, 822	1. 6
Other unimproved land ... acres	529, 115	1. 8
Swampy, subject to overflow, seeped, or alkali ... acres	569, 189	2. 0
Suffering a loss of crops from defective drainage ... acres	198, 935	0. 7
Improved land prior to drainage ... acres	936, 902	3. 2
Increase since drainage began ... acres	332, 489	1. 1
Land in nonoperating enterprises ... acres	466, 040	1. 6
Open ditches in operating enterprises ... miles	1, 934. 3	100. 0
Completed ... miles	1, 771. 6	91. 6
Additional under construction ... miles	162. 7	8. 4
Tile drains in operating enterprises ... miles	0. 2	100. 0
Completed ... miles	0. 2	100. 0
Additional under construction ... miles	.....	.....
Total capital invested in and required for completion of operating enterprises	$9, 990, 788	100. 0
Capital invested in these enterprises to Dec. 31, 1919	9, 021, 991	90. 3
Additional capital required to complete these enterprises	968, 797	9. 7
Average cost per acre when completed	4. 41	.....

LOUISIANA

APPROXIMATE LOCATION AND AREA OF OPERATING DRAINAGE ENTERPRISES.

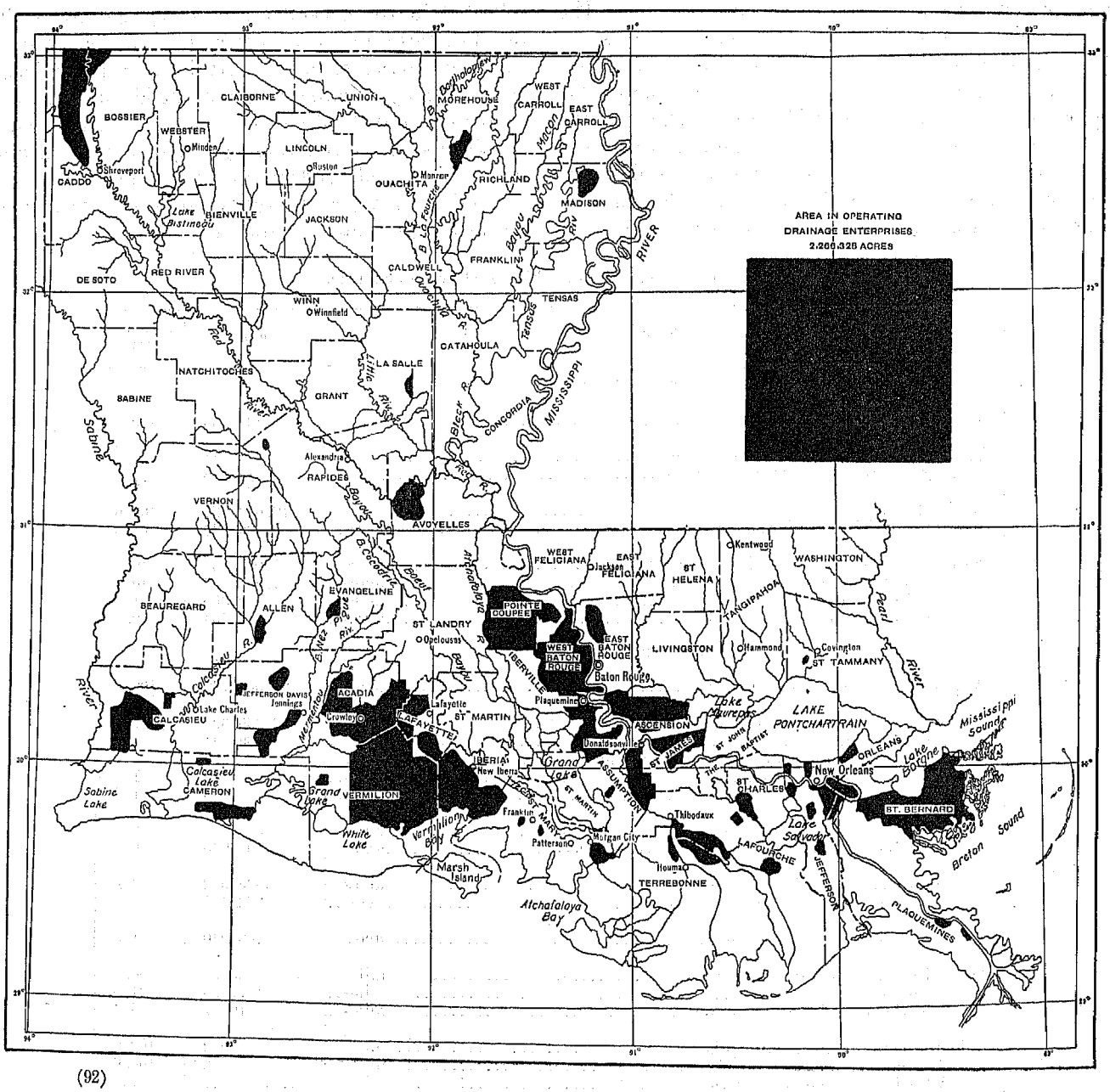

DRAINAGE ON FARMS.

Explanation of terms.—To secure uniformity in the returns relating to drainage on farms, the Bureau of the Census supplied its enumerators with certain definitions, which are substantially as follows:

Drainage of agricultural land was defined, for census purposes, as the act or process of drawing off an excess of water by underground conduits, pipes, or tiles, or by open or covered trenches in the surface of the ground, for the purpose of improving the condition of the soil and crops.

The area provided with drainage, in farms, is the acreage actually benefited or made of more value for agricultural purposes by artificial drainage, but does not include land on which only temporary work has been done, such as "bedding" the fields or laying out "dead furrows" to hasten the surface flow.

The area needing drainage, in farms, comprises the additional land not now suitable for crops which could be made available for cultivation (1) "by drainage only," which is the acreage needing no clearing or which is covered with grass, weeds, or other annual growth, and (2) "by drainage and clearing," which is the acreage covered with trees, stumps, or perennial woody shrubs.

Improved land in farms includes all land regularly tilled or mowed, land in pasture which has been cleared or tilled, land lying fallow, land in gardens, orchards, vineyards, and nurseries, and land occupied by farm buildings.

Woodland in farms includes all land covered with natural or planted forest trees which produce, or later may produce, firewood or other forest products.

Farms in drainage and levee districts are those for which the operators have answered affirmatively the question, "Has any part of this farm been afforded drainage or protection against overflow by a drainage or levee district, or by the state, the county, or a private company or individual." Levee districts, however, generally are not included in the enterprises for which data are given in this report (see definition of drainage enterprises, below).

Farms and farm land.—The acreage shown for drainage on farms represents land where drainage is actually in operation and which has actually become more fully available for growing crops by reason of the drainage. This is to be distinguished from the area merely provided with outlet facilities by organized drainage enterprises. Drainage on farms represents in most cases the result of work done by the farm owner, either independently or supplemental to the work done by a drainage enterprise, but the acreage would include also any farm land receiving similar benefits directly from the works of an enterprise.

DRAINAGE ENTERPRISES.

Explanation of terms.—The more important terms used in connection with the census of drainage enterprises were defined as follows:

Drainage enterprises comprise public corporations and local improvement districts formed under state laws, commercial enterprises draining swamp or overflowed land for sale, other organizations that may be engaged in extensive land-drainage work, and also tracts of 500 acres or more drained by individual owners. Enterprises such as levee districts that have not authorized the construction of open ditches or tile drains are not included.

Enterprises located in more than one county were divided, for tabulation, and the part in each county treated as a separate enterprise, though the capacities of drainage pumping plants are given only in the counties in which the plants are located.

Operating enterprises, as designated in this bulletin, are those that had completed the drainage works authorized, or had at any rate begun actual construction work, on or before January 1, 1920; enterprises that had been established but had not begun construction are termed "nonoperating."

Land in drainage enterprises comprises the area that has been benefited or is to be benefited by the improvement works constructed by the enterprises. In the case of overlapping enterprises, deduction has been made for the amount of duplication.

All land in drainage enterprises is divided, without regard to drainage condition, into (*a*) improved land; (*b*) timber and cut-over land, which would require clearing to be thoroughly fit for cultivation; and (*c*) all other unimproved land, which would not require expensive clearing before cultivation.

The assessed acreage for any single enterprise is the same as the area in that enterprise. However, the total assessed acreage may be considerably greater than the total land in enterprises, for in summing up the assessed acreage in the county or state, deduction was not made for acreage assessed in more than one enterprise.

Improved land in drainage enterprises consists very largely of improved farm land, though it may include some other improved land receiving benefit from the works of the enterprises.

Timber and cut-over land includes farm woodland of natural or planted forest trees as well as other timber land or areas that would need clearing of trees, stumps, or perennial woody shrubs.

Land designated as swampy or subject to overflow includes all land permanently or generally too wet for cultivation, land subject to periodical inundation by stream floods, seeped and alkali land in irrigated regions, and all other land unfit for cultivation by reason of insufficient drainage. This classification is without respect to the conditions as to improvement or timber.

The area suffering loss of crops is intended to include only land devoted to planted crops which suffer damage, either partial or complete, because of defective drainage. Land which would be cultivated if drained or protected against overflow is not included.

Capital invested, for the purpose of this investigation, was defined as cost, including charges for engineering, organization, rights of way, construction of drainage works, damages, land and buildings except those held for sale or farming, and any other expenditures properly chargeable to drainage and paid by the enterprise.

The drainage works of an enterprise include all varieties of underground conduits, pipes, or lines of tile, or drains of stone, wood, or other material; also open ditches and canals, together with accessory levees, dikes, dams, weirs, pumping machinery, gates, and other devices for the draining away or control of surface and soil waters.

Tile, as the term is here used, includes pipes of earthenware, concrete, or other material buried beneath the surface in such a way as to permit the excess water to flow away. The size, if circular, is expressed by the inside diameter in inches.

Ditches include all open artificial trenches, usually with sloping sides. The width is that of the bottom.

The type of drainage shows whether the drainage water from an enterprise is discharged by gravity or by pumping.

A pumping district is one where all or a part of the water from the drains collecting at a low point must be raised by some form of machinery in order that it may be removed from the area.

Drainage pumps include all kinds of machinery and devices for lifting the drainage water.

Pumping engines include all kinds of engines and motors for operating the drainage pumps.

Operating and nonoperating enterprises.—In most of the tables that follow, statistics are given for operating enterprises only. These enterprises, as already defined, include both those which have completed their drainage works and those with such works under construction; among the latter may be some that had completed the original plan of reclamation several years ago but were constructing extensions or enlargements on January 1, 1920. The nonoperating enterprises have a legal existence, though they have not yet accomplished any drainage. They may include districts that on the census date had completed their plans, sold bonds to cover the cost of the undertakings, and let contracts for the construction work, and also districts that had just been established by the police juries of the parishes and were still subject to considerable change in area, plan of drainage works, and cost.

TABLE 2.—LAND AND CAPITAL INVESTED IN ALL ENTERPRISES, CLASSIFIED AS BETWEEN OPERATING AND NONOPERATING ENTERPRISES: 1920.

CLASS.	LAND.		CAPITAL.[1]		
			To Dec. 31, 1919.		
	Acreage.	Per cent of total.	Amount.	Per cent of total.	Additional required to complete.
All organized enterprises	2,732,368	100.0	$9,117,991	100.0	$2,564,497
Operating enterprises	2,266,328	82.9	9,021,991	98.9	968,797
With works completed	1,534,634	56.2	5,956,938	65.3	.....
With works under construction	731,694	26.8	3,065,053	33.6	968,797
Nonoperating enterprises	466,040	17.1	96,000	1.1	1,595,700

[1] The inquiry asked for the "total cost of the enterprise to Dec. 31, 1919," and for an "estimate of additional investment to complete."

Location of enterprises.—Nearly all the drainage enterprises in Louisiana are situated in the southern part of the state. While many of the enterprises are near the Mississippi, the drainage from most of these is away from the river and toward the Gulf of Mexico.

TABLE 3.—LAND AND CAPITAL INVESTED IN ALL ENTERPRISES, CLASSIFIED BY DRAINAGE BASIN: 1920.

DRAINAGE BASIN.	LAND.		CAPITAL.		
			To Dec. 31, 1919.		
	Acreage.	Per cent of total.	Amount.	Per cent of total.	Additional required to complete.
All organized enterprises	2,732,368	100.0	$9,117,991	100.0	$2,564,497
Operating enterprises	2,266,328	82.9	9,021,991	98.9	968,797
Black River	43,075	1.6	75,000	0.8	.....
Red River	125,000	4.6	305,449	3.3	70,600
Mississippi River	57,677	2.1	143,140	1.6	11,000
Sabine River and Lake	64,840	2.4	115,000	1.3	.....
Gulf of Mexico	1,975,736	72.3	8,383,402	91.9	887,197
Nonoperating enterprises	466,040	17.1	96,000	1.1	1,595,700
Black River	30,100	1.1	50,000	0.6	120,000
Red River	51,200	1.9	.....	.....	26,200
Mississippi River	1,250	(1)	.....	.....	32,000
Gulf of Mexico	383,490	14.0	46,000	0.5	1,417,500

[1] Less than one-tenth of 1 per cent.

Condition of land in enterprises.—The organized drainage enterprises in this state are mostly for the protection and reclamation of land that in its natural condition was continuously swampy. The enterprises in the parishes along the Mississippi are generally protected from overflows from the river by the system of Government levees. The area southerly from Lake Pontchartrain and westward, for a considerable width along the whole gulf coast, is but a few feet above sea level and most of it can be drained only by pumping. In districts given largely to rice cultivation, drainage need not be so thorough as that required for such crops as sugar cane, cotton, corn, and vegetables.

The usual purpose of an organized enterprise is merely to provide adequate outlets into which the landowners of the district may drain their farms and to afford relief from overflows for the district as a unit. Therefore, the fact that an enterprise which has completed the construction of the drainage works authorized contains land still swampy or subject to overflow, or land that suffers damage to crops, does not show that the improvement works are inadequate.

TABLE 4.—LAND IN ALL ENTERPRISES, CLASSIFIED BY CONDITION: 1920.

CONDITION OF LAND.	OPERATING ENTERPRISES.				Nonoperating enterprises (acres).
	Total.		Works completed (acres).	Works under construction (acres).	
	Acreage.	Per cent of all land.			
All land in enterprises	2,266,328	100.0	1,534,634	731,694	466,040
Improved land	1,269,391	56.0	855,757	413,634	180,980
Timber and cut-over land	467,822	20.6	395,941	71,881	172,440
Other unimproved land	529,115	23.3	282,936	246,179	112,620
Swampy or subject to overflow	569,189	25.1	303,313	265,876	212,782
Suffering a loss of crops	198,935	8.8	68,134	130,801	47,376

Size of enterprises.—Presentation of the statistics by parishes requires that an enterprise located in more than one parish be divided, and the part in each parish be considered a separate enterprise. In this way 111 operating drainage enterprises are counted in Louisiana, with an average area of 21,099 acres assessed. Of the total number of enterprises, 13 comprise 50,000 acres or more each, and 29 less than 5,000 acres each. The assessed acreage exceeds the land in enterprises by 75,706 acres, which is the amount of overlapping. The land in enterprises and the assessed acreage on each line of Table 5 refer to the same enterprises. From the total area of each enterprise, designated as the assessed area, the net amount of overlapping with enterprises organized previously was deducted, to determine the area to be tabulated as land in enterprises.

TABLE 5.—LAND IN OPERATING ENTERPRISES, CLASSIFIED BY SIZE OF AREA ASSESSED: 1920.

SIZE GROUP.	Land in enterprises (acres).	ASSESSED AREA.	
		Acreage.	Per cent of total.
All operating enterprises	2,266,328	2,342,034	100.0
500 to 999 acres	2,269	2,269	0.1
1,000 to 4,999 acres	55,557	64,063	2.7
5,000 to 9,999 acres	153,161	159,161	6.8
10,000 to 49,999 acres	975,996	1,037,196	44.3
50,000 to 99,999 acres	628,385	628,385	26.8
100,000 to 499,999 acres	450,960	450,960	19.3

Character of enterprises.—Of the operating drainage enterprises in Louisiana, all but 10 are drainage districts established by the police juries of the parishes. Two enterprises are organized under a special act of the state legislature, and the others are commercial land developments or private farm improvements by individual landowners.

The state constitution of 1898 (art. 281) as amended specifically authorizes the formation of drainage districts and subdrainage districts as minor political subdivisions of the state, by the police jury of any parish. These districts may levy taxes for drainage purposes, not exceeding in any year 10 mills on the dollar of assessed valuation, when authorized by vote of a majority in number and amount of the property taxpayers. They have power further, when similarly authorized, to impose forced contributions not exceeding 50 cents per acre on all land susceptible of gravity drainage, for not longer than 40 years. Districts having construction work 80 per cent completed may levy additional taxes to complete the works without authorization by vote of the taxpayers, provided the total cost will not exceed 50 cents per acre. Districts involving the construction of levees and the installation of drainage pumping plants may levy annually, upon petition from the owners of a majority of the acreage to be assessed, not exceeding $3.50 per acre for construction of the works and for maintaining the drainage.

The general drainage district law of Louisiana now in effect is that enacted July 7, 1910 (act No. 317), as amended July 9, 1914 (act No. 227). Drainage districts containing not less than five landowners may be established within the parish by the police jury upon its own initiative; a district shall be established upon petition from a majority of the resident landowners in the district or from the owners of a majority of the acreage. The governing board of each such enterprise is a board of five drainage commissioners, two of whom are appointed by the governor of the state and the others by the police jury upon the recommendation of a majority of the resident landowners, in number or in acreage. For a district situated in more than one parish, the commissioners appointed by the police juries are apportioned according to the acreage of the district in each parish. The commissioners prepare the plan of reclamation or improvement and let contracts for construction. For a pumping district the board of state engineers must investigate and report favorably before the work is undertaken. An act of 1906 (No. 103) provides that the board of state engineers shall make surveys and perform such services as may be required by the commissioners of any drainage district for the construction of public works necessary for drainage, but the cost of these services is to be paid by the district. The cost of the enterprise is paid by an ad valorem tax or an acreage tax, as provided by the state constitution. The parish assessor makes the assessment against the property in the district, subject to review by the police jury. Whenever an acreage tax is levied any landowner may appeal to the courts to test the validity of the proceedings. Bonds may be issued if authorized by vote of the landowners or, in the case of a pumping district, by petition from the owners of two-thirds of the acreage.

Subdrainage districts within a drainage district may be established by order of the commissioners of the main district or by petition from two-thirds (but not less than 10) of the property owners concerned. The district commissioners appoint a committee of not more than three members to conduct the work of drainage under the direction of the commissioners.

Before the law of July 12, 1888 (act No. 107), drainage districts were formed only by special acts of the state legislature. That law authorized the establishment of drainage districts and the appointment of commissioners for such districts by the police juries of the parishes. The cost was to be paid by taxes not exceeding 15 mills on the dollar of assessed value of the land to be drained, to be approved by vote of the landowners. This statute was superseded by an act of June 28, 1894 (No. 37), which was similar but required that the district must be established if petition for it was signed by a majority of the landowners. An act of July 9, 1896, provided condemnation of right of way for a private drain across the land of an objecting owner. Upon petition for such drain, the police jury should assess the damages to be paid for the privilege sought.

After the constitution of 1898 was adopted, the earlier drainage district laws were superseded in turn by acts of June 27, 1900 (No. 12), of July 9, 1902 (No. 159), and the present statute of 1910, and the amendments to those laws. The greatest number of changes in these laws have dealt with the matters of petition from and referendum to the voters regarding drainage taxes and bond issues. An act of 1906 (No. 45) authorizes those districts organized under act No. 37 of 1894 and other acts adopted before the constitution of 1898 to levy annually a tax not exceeding 25 cents per acre, each levy to be authorized by vote of the landowners.

An act of July 10, 1902 (No. 211), provides that any drainage district organized under the laws of Louisiana, but not wishing to avail itself of the provisions of article 281 of the constitution of 1898, may levy an annual contribution not exceeding 50 cents per acre if authorized to do so by a majority in number and amount of property taxpayers.

TABLE 6.—LAND AND CAPITAL INVESTED IN ALL ENTERPRISES, CLASSIFIED BY CHARACTER OF ENTERPRISE: 1920.

CHARACTER OF ENTERPRISE.	LAND.		CAPITAL.		
			To Dec. 31, 1919.		Additional required to complete.
	Acreage.	Per cent of total.	Amount.	Per cent of total.	
All organized enterprises	2,732,368	100.0	$9,117,991	100.0	$2,564,497
Operating enterprises	2,266,328	82.9	9,021,991	98.9	968,797
Drainage districts	2,229,865	81.6	8,537,991	93.6	712,297
Laws of 1894, act No. 37	128,000	4.7	352,949	3.9	70,000
Laws of 1900, act No. 12	188,000	6.9	190,000	2.1	.....
Laws of 1902, act No. 159	756,329	27.7	1,612,500	17.7	115,000
Laws of 1910, act No. 317	1,115,256	40.8	6,282,542	68.9	527,297
Special act	42,280	1.5	100,000	1.1	.....
Commercial developments [1]	36,463	1.3	484,000	5.3	256,500
Nonoperating enterprises	466,040	17.1	96,000	1.1	1,595,700
Drainage districts	466,040	17.1	96,000	1.1	1,595,700
Laws of 1902, act No. 159 [2]	110,000	4.0	45,000	0.5	375,000
Laws of 1910, act No. 317	356,040	13.0	51,000	0.6	1,220,700

[1] Includes 5,100 acres under individual ownership.
[2] Includes one commercial development.

Drainage works.—The total works completed by drainage enterprises to December 31, 1919, comprised 1,771.6 miles of open ditches, 0.2 mile of tile drain, and 440.7 miles of levees; the additional lengths under construction were 162.7 miles of open ditches and 65.9 miles of levees. These figures do not include drains or levees installed by individual farm owners supplemental to the works of the enterprises, nor the works of flood-protection or levee districts that had not undertaken the construction of open ditches or tile drains. Of the operating enterprises, 30 are pumping districts.

The average depth of the main or outlet ditch was reported for each enterprise. The maximum depth of outlet reported for any enterprise in the state and the maximum in each parish are shown in line 15 of Parish Table II. The maximum length, width, and depth of outlet shown in that table for any parish may not refer to the same enterprise.

TABLE 7.—LAND AND CAPITAL INVESTED IN OPERATING ENTERPRISES, CLASSIFIED BY KIND OF DRAINAGE WORKS: 1920.

KIND OF WORKS.	LAND.		CAPITAL.		
			To Dec. 31, 1919.		Additional required to complete.
	Acreage.	Per cent of total.	Amount.	Per cent of total.	
All kinds	2,266,328	100.0	$9,021,991	100.0	$968,797
Open ditches only	1,913,870	84.4	4,225,779	46.8	642,472
Open ditches and levees	351,958	15.5	4,793,212	53.1	326,325
Open ditches and tile drains	500	(1)	3,000	(1)	.....

[1] Less than one-tenth of 1 per cent.

TABLE 8.—LAND AND CAPITAL INVESTED IN OPERATING ENTERPRISES, CLASSIFIED BY TYPE OF DRAINAGE: 1920.

TYPE OF DRAINAGE.	LAND.		CAPITAL.		
			To Dec. 31, 1919.		Additional required to complete.
	Acreage.	Per cent of total.	Amount.	Per cent of total.	
All operating enterprises	2,266,328	100.0	$9,021,991	100.0	$968,797
Gravity drainage only	2,111,858	93.2	5,052,248	56.0	529,022
All drainage by pumping	137,250	6.1	3,836,743	42.6	424,775
Part gravity and part pumping	17,220	0.8	133,000	1.5	15,000
Total area served by pumps	140,809	6.2	.....	.....	.....

TABLE 9.—PUMPING PLANTS OF OPERATING ENTERPRISES, AND ACREAGE SERVED, CLASSIFIED BY KIND OF POWER: 1920.

KIND OF POWER.	ENGINE CAPACITY.		PUMP CAPACITY.		AREA SERVED.	
	Horsepower.	Per cent of total.	Gallons per minute.	Per cent of total.	Acreage.	Per cent of total.
All operating enterprises	7,665	100.0	5,245,150	100.0	140,809	100.0
Steam	5,105	66.6	4,281,300	81.6	104,684	74.3
Internal combustion	1,860	24.3	743,650	14.2	29,182	20.7
Electric and steam [1]	700	9.1	220,200	4.2	6,943	4.9

[1] Includes 500 electric and 200 steam horsepower.

TABLE 10.—PUMPING PLANTS OF OPERATING ENTERPRISES, AND ACREAGE SERVED, CLASSIFIED BY KIND OF PUMPS: 1920.

KIND OF PUMPS.	Number of pumps.	PUMP CAPACITY.		ENGINE CAPACITY.		ACREAGE SERVED.	
		Gallons per minute.	Per cent of total.	Horsepower.	Per cent of total.	Acreage.	Per cent of total.
All operating enterprises	71	5,245,150	100.0	7,665	100.0	140,809	100.0
Centrifugal	57	4,603,900	87.8	6,420	83.8	89,736	63.7
Rotary	1	3,000	0.1	25	0.3	200	0.1
Screw	6	470,000	9.0	870	11.4	14,804	10.5
Centrifugal and rotary [1]	3	75,000	1.4	200	2.6	2,600	1.8
Centrifugal and screw [2]	3	84,000	1.6	125	1.6	4,200	3.0
Not reported	1	9,250	0.2	25	0.3	29,269	20.8

[1] Includes 1 rotary and 2 centrifugal pumps.
[2] Includes 1 centrifugal and 2 screw pumps.

In Parish Table II, line 16 shows the mean depth of branch ditches, which is a very crude indication of the depth of soil drainage that may be obtained in the enterprises as determined by the depth of outlet provided for farm drains. The mean depth was computed by giving each separate depth a weight in proportion to the acreage it serves. As most enterprises reported depths in whole numbers only, the occasional decimals were omitted in making these computations. Depths less than 3 feet and those 10 feet and greater were omitted because it seemed that they did not represent so well the average depths of outlet provided for all the farms in those districts. To include both these groups, computed as 3 feet and 10 feet, respectively, would show the mean depth for the state 5.5 instead of 5.1 feet.

TABLE 11.—LAND IN OPERATING ENTERPRISES, CLASSIFIED BY AVERAGE DEPTH OF BRANCH DITCHES: 1920.

DEPTH OF BRANCH DITCHES.	Acreage.	Per cent of total.
All operating enterprises	2,266,328	100.0
Less than 3 feet	55,247	2.4
3.0 to 3.9 feet	92,817	4.1
4.0 to 4.9 feet	395,590	17.5
5.0 to 5.9 feet	410,350	18.1
6.0 to 6.9 feet	204,756	9.0
7.0 to 7.9 feet	224,900	9.9
8.0 to 8.9 feet	21,629	1.0
9.0 to 9.9 feet	.....	.....
10 feet and more	139,000	6.1
Not reporting branches	722,039	31.9

Maintenance of works.—An act of June 29, 1904 (No. 61), provides that the drainage and levee districts shall have control over all public drainage channels of their respective districts, for all purposes, and the present drainage district law authorizes the commissioners to perform all acts necessary to maintain the drainage of the districts and subdistricts. The expense that may be incurred is subject to the limitations on general and acreage taxes for drainage, placed by the constitution and statutes.

TABLE 12.—LAND AND CAPITAL INVESTED IN OPERATING ENTERPRISES, CLASSIFIED BY METHOD OF MAINTENANCE: 1920.

METHOD OF MAINTENANCE.	LAND.		CAPITAL.		
			To Dec. 31, 1919.		Additional required to complete.
	Acreage.	Per cent of total.	Amount.	Per cent of total.	
All operating enterprises	2,266,328	100.0	$9,021,991	100.0	$968,797
By district forces	726,106	32.0	4,652,797	51.6	360,500
By contract	241,006	10.6	1,188,249	13.2	115,000
By landowners	28,670	1.3	200,500	2.2	256,500
By method not specified	16,013	0.7	55,000	0.6	.....
No maintenance provided	1,229,593	54.3	2,598,065	28.8	232,797
Not reporting	24,940	1.1	327,380	3.6	4,000

Date of organization.—The progress in drainage development is shown only roughly by the dates of the organization of enterprises, which are the dates when the districts were established by the police juries, or when sub-districts were established by the drainage commissioners since there may be a period of one or more years between the decree of establishment and the beginning of actual construction, and since the work of construction may occupy several years in a large district. It was not practicable, however, for the census to secure data as to the time of the beginning or the completion of the drainage works. Under the date of organization are tabulated the entire area, works, and capital of each enterprise, even including extensions made after the original plan of reclamation was completed.

TABLE 13.—LAND IN OPERATING ENTERPRISES, CLASSIFIED BY DATE ENTERPRISE WAS ORGANIZED: 1920.

DATE OF ORGANIZATION.	LAND.		AREA ASSESSED.	
	Acreage.	Per cent of total.	Acreage.	Per cent of total.
All operating enterprises	2,266,328	100.0	2,842,034	100.0
1890 to 1899	142,280	6.3	142,280	6.1
1900 to 1904	251,498	11.1	251,498	10.7
1905 to 1909	789,758	34.8	845,758	36.1
1910 to 1914	687,387	30.3	704,687	30.1
1915 to 1919	395,405	17.4	397,811	17.0

TABLE 14.—CAPITAL INVESTED IN OPERATING ENTERPRISES, CLASSIFIED BY DATE ENTERPRISE WAS ORGANIZED: 1920.

DATE OF ORGANIZATION.	CAPITAL.		
	To Dec. 31, 1919.		Additional required to complete.
	Amount.	Per cent of total.	
All operating enterprises	$9,021,991	100.0	$968,797
1890 to 1899	390,949	4.3	70,000
1900 to 1904	546,000	6.1	.....
1905 to 1909	1,784,500	19.8	115,000
1910 to 1914	4,848,140	53.7	320,275
1915 to 1919	1,452,402	16.1	463,522

TABLE 15.—DRAINS AND LEVEES (COMPLETED AND UNDER CONSTRUCTION) IN OPERATING ENTERPRISES, CLASSIFIED BY DATE ENTERPRISE WAS ORGANIZED: 1920.

DATE OF ORGANIZATION.	DITCHES.		TILE.		LEVEES.	
	Miles.	Per cent of total.	Miles.	Per cent of total.	Miles.	Per cent of total.
All drains and levees	1,934.3	100.0	0.2	100.0	506.6	100.0
1890 to 1899	54.0	2.8	.....	.....	102.0	20.1
1900 to 1904	192.0	9.9	.....	.....	97.0	19.1
1905 to 1909	313.1	16.2	.....	.....	21.0	4.1
1910 to 1914	847.9	43.8	0.2	100.0	215.3	42.5
1915 to 1919	527.3	27.3	.....	.....	71.3	14.1

Crops.—The principal crops grown upon the drained land in drainage enterprises are sugar cane, rice, and cotton. Data were not secured to show the part of each enterprise planted to any crop, so the enterprises have been classified according to the principal crop, and the total area of improved land is shown thus classified, in Parish Table II. No data were secured at the general census of agriculture to separate the crops grown upon land drained artificially from those produced upon land drained naturally.

PARISH TABLE I.—DRAINAGE ON FARMS: 1920.

		The State.	Acadia.	Allen.	Ascension.	Assumption.	Avoyelles.	Bossier.	Caddo.
1	Number of all farms in the state or parish	135,463	3,088	753	1,630	438	5,628	4,227	4,902
2	Farms reporting land having drainage	21,271	34	43	777	92	304	49	109
3	Farms reporting land needing drainage	14,985	9	284	552	86	61	573	26
4	Farms in drainage and levee districts	10,516	16	1	675	4	16	50	111
	LAND AND FARM AREA.								
5	Approximate land area of the state or parish ... acres	29,061,760	414,080	424,320	186,240	309,760	542,080	552,320	563,200
6	All land in farms ... acres	10,019,822	322,061	94,659	108,982	79,282	221,540	244,342	224,282
7	Improved land in farms ... acres	5,626,226	278,939	42,328	72,530	53,856	147,425	150,207	160,411
8	Woodland in farms ... acres	3,614,040	39,414	49,766	33,534	22,677	66,863	82,356	55,074
9	Other unimproved land in farms ... acres	779,556	3,708	2,565	2,918	2,749	7,252	11,779	8,797
10	Farm land reported as provided with drainage ... acres	1,004,935	3,794	5,983	40,166	7,858	7,845	3,392	2,958
11	Farm land reported as needing drainage ... acres	1,095,769	705	21,900	17,692	4,280	9,706	33,991	4,714
12	Drainage only ... acres	179,305	280	1,471	2,648	1,192	1,915	1,103	165
13	Drainage and clearing ... acres	916,464	425	20,429	15,044	3,088	7,791	32,888	4,549

		Calcasieu.	Cameron.	Catahoula.	Claiborne.	Concordia.	East Baton Rouge.	East Carroll.	East Feliciana.	Evangeline.
1	Number of all farms in the parish	922	620	1,827	4,024	2,028	2,427	2,286	2,405	3,550
2	Farms reporting land having drainage	130	157	403	223	761	722	342	9	176
3	Farms reporting land needing drainage	69	7	100	469	141	277	65	28	771
4	Farms in drainage and levee districts	.....	14	5	.....	795	53	207	.....	.....
	LAND AND FARM AREA.									
5	Approximate land area of the parish ... acres	695,040	960,640	459,520	497,920	456,960	291,200	268,800	296,960	616,960
6	All land in farms ... acres	145,591	132,513	118,707	302,808	160,429	177,776	107,323	201,527	179,229
7	Improved land in farms ... acres	104,197	33,264	58,934	206,503	55,795	109,350	71,029	109,430	140,959
8	Woodland in farms ... acres	30,131	14,605	57,817	127,307	102,072	63,233	34,645	69,384	33,804
9	Other unimproved land in farms ... acres	11,263	84,644	1,956	28,998	2,562	5,193	1,649	22,713	4,466
10	Farm land reported as provided with drainage ... acres	29,532	6,534	10,758	10,023	21,300	32,798	11,490	750	12,262
11	Farm land reported as needing drainage ... acres	11,048	8,184	8,594	28,924	46,193	24,522	6,177	5,306	28,594
12	Drainage only ... acres	4,945	8,164	1,343	3,936	1,482	2,183	1,091	548	25,008
13	Drainage and clearing ... acres	6,103	20	7,251	24,988	44,711	22,339	5,086	4,758	3,586

		Franklin.	Grant.	Iberia.	Iberville.	Jefferson.	Jefferson Davis.	Lafayette.	Lafourche.	Livingston.
1	Number of all farms in the parish	4,592	1,649	1,481	669	334	1,163	3,048	1,190	1,311
2	Farms reporting land having drainage	417	455	677	465	150	33	904	344	456
3	Farms reporting land needing drainage	745	21	75	167	8	70	399	389	344
4	Farms in drainage and levee districts	377	.....	250	261	142	22	4	198	18
	LAND AND FARM AREA.									
5	Approximate land area of the parish ... acres	403,200	437,120	376,960	373,760	274,560	466,560	178,560	636,160	423,680
6	All land in farms ... acres	210,198	101,307	110,646	113,802	14,983	264,063	141,154	238,433	79,463
7	Improved land in farms ... acres	108,550	46,664	95,037	72,434	9,086	231,970	128,526	104,949	28,228
8	Woodland in farms ... acres	87,247	49,380	9,495	32,763	3,080	24,371	8,746	49,769	43,926
9	Other unimproved land in farms ... acres	14,401	5,263	6,114	8,605	2,817	7,722	3,882	83,715	7,309
10	Farm land reported as provided with drainage ... acres	8,089	13,858	41,999	60,054	2,765	6,504	31,517	19,983	9,417
11	Farm land reported as needing drainage ... acres	46,232	642	3,528	21,785	574	4,472	3,713	58,747	17,764
12	Drainage only ... acres	2,769	142	1,441	5,381	422	2,006	1,702	10,810	2,159
13	Drainage and clearing ... acres	43,463	500	2,087	16,404	152	2,466	2,011	47,937	15,605

PARISH TABLE I.—DRAINAGE ON FARMS: 1920—Continued.

		Madison.	Morehouse.	Natchitoches.	Orleans.	Ouachita.	Plaquemines.	Pointe Coupee.	Rapides.	Richland.
1	Number of all farms in the parish	2,071	3,239	5,408	246	2,666	571	3,303	3,368	3,383
2	Farms reporting land having drainage	683	801	160	37	390	240	2,085	1,423	256
3	Farms reporting land needing drainage	50	90	200	5	112	233	313	312	407
4	Farms in drainage and levee districts	677	248	2	27	14	262	1,939	663	576
	LAND AND FARM AREA.									
5	Approximate land area of the parish ... acres	416,000	531,840	824,960	113,920	410,880	647,040	368,640	876,800	361,600
6	All land in farms ... acres	150,866	173,777	283,450	9,068	159,490	69,348	194,964	219,284	167,845
7	Improved land in farms ... acres	87,222	94,619	147,933	6,669	79,381	22,419	120,536	113,312	89,357
8	Woodland in farms ... acres	62,698	75,230	125,328	896	77,115	8,823	65,196	93,091	71,833
9	Other unimproved land in farms ... acres	946	3,928	10,189	1,503	2,994	38,106	9,232	12,881	6,655
10	Farm land reported as provided with drainage ... acres	39,074	25,336	5,238	2,899	10,171	9,769	71,989	55,383	4,786
11	Farm land reported as needing drainage ... acres	27,789	16,002	14,400	2,521	7,581	20,770	31,974	23,635	29,543
12	Drainage only ... acres	2,764	1,106	1,642	1,207	647	12,535	10,943	1,901	255
13	Drainage and clearing ... acres	25,025	14,896	12,758	1,314	6,934	8,235	21,031	21,734	29,288

		St. Bernard.	St. Charles.	St. Helena.	St. James.	St. John the Baptist.	St. Landry.	St. Martin.	St. Mary.	St. Tammany.
1	Number of all farms in the parish	121	258	1,452	289	227	6,575	2,006	410	672
2	Farms reporting land having drainage	48	254	90	92	124	1,869	676	260	23
3	Farms reporting land needing drainage	37	50	124	68	63	413	251	70	260
4	Farms in drainage and levee districts	46	118	.....	22	113	1,033	57	168	.....
	LAND AND FARM AREA.									
5	Approximate land area of the parish ... acres	397,440	188,800	268,800	162,560	147,840	435,840	336,000	404,480	579,840
6	All land in farms ... acres	8,250	49,908	115,826	54,324	31,610	302,175	103,673	122,944	73,151
7	Improved land in farms ... acres	3,834	24,740	51,729	39,747	21,813	228,315	81,370	70,774	15,359
8	Woodland in farms ... acres	2,100	22,539	58,068	12,174	8,927	64,331	17,306	37,680	40,254
9	Other unimproved land in farms ... acres	2,316	2,629	6,029	2,403	870	9,529	4,997	14,490	17,538
10	Farm land reported as provided with drainage ... acres	2,552	25,769	750	9,810	13,660	69,089	23,556	54,274	683
11	Farm land reported as needing drainage ... acres	3,686	11,730	8,382	5,729	6,055	27,740	5,732	19,802	23,591
12	Drainage only ... acres	1,773	2,131	135	2,189	2,907	3,446	2,480	3,864	8,133
13	Drainage and clearing ... acres	1,913	9,599	8,247	3,540	3,148	24,294	3,252	15,938	15,458

		Tangipahoa.	Tensas.	Terrebonne.	Union.	Vermilion.	Washington.	West Baton Rouge.	All other parishes.[1]
1	Number of all farms in the parish	2,735	2,089	855	3,426	2,958	2,165	402	28,376
2	Farms reporting land having drainage	362	549	84	262	1,638	188	345	100
3	Farms reporting land needing drainage	403	12	165	628	467	396	133	3,927
4	Farms in drainage and levee districts	2	131	147	.....	805	.....	236	11
	LAND AND FARM AREA.								
5	Approximate land area of the parish ... acres	505,600	404,480	1,126,400	587,520	776,320	419,200	136,960	6,525,440
6	All land in farms ... acres	169,293	161,155	142,530	339,726	258,103	178,794	48,681	2,276,487
7	Improved land in farms ... acres	56,977	82,826	56,815	137,362	201,001	62,602	38,337	1,070,576
8	Woodland in farms ... acres	83,950	67,403	52,081	192,740	25,257	89,440	9,443	1,058,678
9	Other unimproved land in farms ... acres	28,366	10,926	33,634	9,624	31,845	26,752	901	147,233
10	Farm land reported as provided with drainage ... acres	4,711	16,591	7,162	10,606	100,453	2,388	34,782	1,825
11	Farm land reported as needing drainage ... acres	18,991	5,972	18,066	39,280	39,957	1,148	14,886	252,820
12	Drainage only ... acres	752	1,185	7,080	657	16,633	157	2,740	5,737
13	Drainage and clearing ... acres	18,239	4,787	10,986	38,623	23,324	991	12,146	247,083

[1] No drainage on farms reported in Caldwell, Jackson, La Salle, Red River, and Webster Parishes.

PARISH TABLE II.—OPERATING DRAINAGE ENTERPRISES: 1920.

		The State.	Acadia.	Allen.	Ascension.	Assumption.	Avoyelles.	Bossier.	Caddo.	Calcasieu.	Cameron.
	LAND AREA.										
1	Approximate land area of the state or parish ... acres	29,061,760	414,080	424,320	186,240	309,760	542,080	552,320	563,200	695,040	960,640
2	All land in operating drainage enterprises ... acres	2,266,328	159,000	12,500	94,500	53,500	55,509	20,000	100,000	101,930	45,587
3	Improved land ... acres	1,269,391	154,000	12,500	56,100	20,625	35,228	12,000	75,000	62,601	21,025
4	Per cent of all improved land in farms	22.6	55.2	29.5	77.3	38.3	23.9	8.0	46.8	60.1	63.2
5	Timber and cut-over land ... acres	467,822	5,000	.....	38,400	31,675	20,281	6,000	25,000	6,909	.....
6	Other unimproved land ... acres	529,115	.....	.....	.....	1,200	.....	2,000	.....	32,420	24,562
7	Swampy or subject to overflow, in enterprises ... acres	569,189	31,500	.....	6,300	32,700	2,700	2,000	25,000	4,800	16,749
8	Suffering a loss of crops from defective drainage ... acres	198,935	3,500	.....	.....	150	2,700	2,000	25,000	9,600	4,992
9	Assessed acreage	2,342,034	159,000	12,500	94,500	53,500	55,509	20,000	100,000	101,930	45,587
10	Excess over all land in operating enterprises ... acres	75,706	.....	.....	.....	.....	.....	.....	.....	.....	.....
	DRAINAGE WORKS.										
	Open ditches:										
11	Completed ... miles	1,771.6	147.0	15.0	61.5	19.0	9.9	2.5	22.0	92.5	30.1
12	Additional under construction ... miles	162.7	36.0	.....	0.5	.....	5.6	.....	.....	23.5	7.7
13	Maximum completed in any enterprise ... miles	100.0	50.0	15.0	30.0	11.5	4.0	2.5	22.0	42.0	20.0
14	Maximum width at bottom of ditch[1] ... feet	100	32	29	40	75	20	10	78	50	25
15	Maximum of average depths of outlet ditches[1] ... feet	30.0	10.0	6.0	15.0	12.0	8.0	15.0	12.0	8.0	6.0
16	Mean depth of branch ditches[1] ... feet	5.1	4.4	3.0	6.1	.....	3.0	3.0	.....	4.3	5.0
	Tile drains:										
17	Completed ... miles	0.2	.....	.....	.....	0.2	.....	.....	.....	.....	.....
18	Additional under construction ... miles	.....	.....	.....	.....	.....	.....	.....	.....	.....	.....
19	Maximum completed in any enterprise ... miles	0.2	.....	.....	.....	0.2	.....	.....	.....	.....	.....
20	Maximum size of tile[1] ... inches	40	.....	.....	.....	40	.....	.....	.....	.....	.....
	Accessory levees and dikes:										
21	Completed ... miles	440.7	.....	.....	.....	.....	.....	.....	78.0	.....	21.0
22	Additional under construction ... miles	65.9	.....	.....	.....	.....	.....	.....	24.0	.....	2.0
	Pumping plants:										
23	Engine capacity ... horsepower	7,665	.....	.....	.....	.....	.....	.....	.....	.....	25
24	Pump capacity ... gallons per minute	5,245,150	.....	.....	.....	.....	.....	.....	.....	.....	3,000
25	Area served by pumps ... acres	140,809	.....	.....	.....	.....	.....	.....	.....	.....	200
26	Area drained by open ditches only[1] ... acres	1,913,870	159,000	12,500	94,500	53,000	55,509	20,000	.....	101,930	25,867
27	Length of these ditches ... miles	1,366.4	183.0	15.0	62.0	18.5	15.5	2.5	.....	116.0	16.0
28	Average length per acre ... feet	3.8	6.1	6.3	3.5	1.8	1.5	0.7	.....	6.0	3.3
29	Area having open ditches and levees[1] ... acres	351,958	.....	.....	.....	.....	.....	.....	100,000	.....	19,720
30	Length of these ditches ... miles	567.4	.....	.....	.....	.....	.....	.....	22.0	.....	21.8
31	Average length per acre ... feet	8.5	.....	.....	.....	.....	.....	.....	1.2	.....	5.8
32	Length of the accessory levees ... miles	506.6	.....	.....	.....	.....	.....	.....	102.0	.....	23.0
33	Area drained by open ditches and tile[1] ... acres	500	.....	.....	.....	500	.....	.....	.....	.....	.....
34	Length of these drains ... miles	0.7	.....	.....	.....	0.7	.....	.....	.....	.....	.....
35	Average length per acre ... feet	7.4	.....	.....	.....	7.4	.....	.....	.....	.....	.....
	DEVELOPMENT OF LAND.										
36	Improved land in operating enterprises, 1920 ... acres	1,269,391	154,000	12,500	56,100	20,625	35,228	12,000	75,000	62,601	21,025
37	Improved land prior to drainage ... acres	930,902	154,000	12,500	49,200	19,575	17,307	1,000	30,000	30,181	5,505
38	Increase since drainage ... acres	332,489	.....	.....	6,900	1,050	17,921	11,000	45,000	32,420	15,520
39	Per cent of increase[2]	35.5	.....	.....	14.0	5.4	103.5	.....	150.0	107.4	281.9
40	Per cent increase is of all improved land in farms, 1920	5.9	.....	.....	9.5	1.9	12.2	7.3	28.1	31.1	46.7
41	Timber and cut-over land, 1920 ... acres	467,822	5,000	.....	38,400	31,675	20,281	6,000	25,000	6,909	.....
42	Timber and cut-over land prior to drainage ... acres	580,418	5,000	.....	45,300	31,925	38,202	9,000	70,000	6,909	.....
43	Decrease since drainage ... acres	112,596	.....	.....	6,900	250	17,921	3,000	45,000	.....	.....
44	Per cent of decrease	19.4	.....	.....	15.2	0.8	46.9	33.3	64.3	.....	.....
45	Other unimproved land, 1920 ... acres	529,115	.....	.....	.....	1,200	.....	2,000	.....	32,420	24,562
46	Other unimproved land prior to drainage ... acres	749,008	.....	.....	.....	2,000	.....	10,000	.....	64,840	40,082
47	Decrease since drainage ... acres	219,893	.....	.....	.....	800	.....	8,000	.....	32,420	15,520
48	Per cent of decrease	29.4	.....	.....	.....	40.0	.....	80.0	.....	50.0	38.7
49	Swampy or subject to overflow, 1920 ... acres	569,189	31,500	.....	6,300	32,700	2,700	2,000	25,000	4,800	16,749
50	Swampy or subject to overflow prior to drainage ... acres	1,278,995	123,000	12,000	45,300	39,500	55,509	15,000	70,000	16,593	26,482
51	Decrease since drainage ... acres	709,806	91,500	12,000	39,000	6,800	52,809	13,000	45,000	11,793	9,733
52	Per cent of decrease	55.5	74.4	100.0	86.1	17.2	95.1	86.7	64.3	71.1	36.8
	CAPITAL INVESTED AND COST PER ACRE.										
53	Total capital invested in and required for completion of operating enterprises ... dollars	9,990,788	388,000	80,000	357,740	99,800	71,500	12,000	360,949	260,000	203,000
54	Capital invested in these enterprises to Dec. 31, 1919 ... dollars	9,021,991	379,500	80,000	346,740	99,800	56,500	12,000	290,949	197,500	88,000
55	Additional capital required to complete these enterprises ... dollars	968,797	8,500	.....	11,000	.....	15,000	.....	70,000	62,500	115,000
56	Average cost per acre when completed ... dollars	4.41	2.44	6.40	3.79	1.87	1.29	0.60	3.61	2.55	4.45
57	Enterprises constructing open ditches only ... dollars	4,868,251	388,000	80,000	357,740	96,800	71,500	12,000	.....	260,000	160,000
58	Average cost per acre when completed ... dollars	2.54	2.44	6.40	3.79	1.83	1.29	0.60	.....	2.55	6.19
59	Enterprises constructing open ditches and levees ... dollars	5,119,537	.....	.....	.....	.....	.....	.....	360,949	.....	43,000
60	Average cost per acre when completed ... dollars	14.55	.....	.....	.....	.....	.....	.....	3.61	.....	2.18
61	Enterprises constructing open ditches and tile drains ... dollars	3,000	.....	.....	.....	3,000	.....	.....	.....	.....	.....
62	Average cost per acre when completed ... dollars	6.00	.....	.....	.....	6.00	.....	.....	.....	.....	.....
	CROPS.										
	Improved land in enterprises reporting—										
63	Sugar cane as principal crop on drained land ... acres	466,273	.....	.....	5,700	20,625	.....	.....	.....	.....	.....
64	Rice as principal crop on drained land ... acres	446,130	154,000	12,500	1,500	.....	.....	.....	.....	62,601	6,158
65	Cotton as principal crop on drained land ... acres	241,430	.....	.....	30,000	.....	35,228	12,000	75,000	.....	14,867
66	Corn as principal crop on drained land ... acres	103,608	.....	.....	18,900	.....	.....	.....	.....	.....	.....
67	Vegetables as principal crop on drained land ... acres	6,341	.....	.....	.....	.....	.....	.....	.....	.....	.....
68	Other crops as principal ones on drained land ... acres	5,609	.....	.....	.....	.....	.....	.....	.....	.....	.....

[1] When works under construction have been completed.

[2] Per cent not shown when more than 1,000.

PARISH TABLE II.—OPERATING DRAINAGE ENTERPRISES: 1920—Continued.

		East Baton Rouge.	Evangeline.	Iberia.	Iberville.	Jefferson.	Jefferson Davis.	La Salle.	Lafayette.	Lafourche.	Madison.	Morehouse.
	LAND AREA.											
1	Approximate land area of the parish.....acres..	291,200	616,960	376,960	373,760	274,560	466,560	409,600	178,560	636,160	416,000	531,840
2	All land in operating drainage enterprises.....acres..	28,508	9,100	121,990	102,515	29,293	55,020	5,000	77,990	51,147	25,000	18,075
3	Improved land.....acres..	9,693	9,100	[1] 87,789	66,836	[1] 8,737	53,472	500	75,490	30,075	12,500	14,460
4	Per cent of all improved land in farms.....	8.9	6.5	92.4	92.3	96.2	23.1	2.7	58.7	28.7	14.3	15.3
5	Timber and cut-over land.....acres..	9,408	.....	.....	18,189	7,569	.....	4,500	.....	6,867	12,500	3,615
6	Other unimproved land.....acres..	9,407	.....	34,201	17,490	12,987	1,548	.....	2,500	14,205	.....	.....
7	Swampy or subject to overflow, in enterprises.....acres..	.....	.....	23,947	26,654	7,638	484	1,250	.....	3,940	6,250	.....
8	Suffering a loss of crops from defective drainage.....acres..	.....	2,730	9,137	2,392	2,091	484	50	10,948	.....	3,125	6,336
9	Assessed acreage.....	28,508	9,100	121,990	102,515	29,293	55,020	5,000	77,990	51,147	25,000	18,075
10	Excess over all land in operating enterprises.....acres..	.....	.....	.....	.....	.....	.....	.....	.....	.....	.....	.....
	DRAINAGE WORKS.											
	Open ditches:											
11	Completed.....miles..	10.0	3.6	72.6	93.4	72.9	90.7	6.4	86.9	89.9	18.5	22.5
12	Additional under construction.....miles..	.....	2.4	.....	4.4	0.8	1.6	1.6	23.1	4.5	.....	.....
13	Maximum completed in any enterprise.....miles..	10.0	3.6	26.0	23.4	20.0	33.0	6.4	30.0	25.0	18.5	22.5
14	Maximum width at bottom of ditch [2].....feet..	8	12	64	100	55	40	8	14	60	10	14
15	Maximum of average depths of outlet ditches [2].....feet..	6.0	20.0	7.0	10.0	9.5	7.0	.....	30.0	18.0	10.0	8.0
16	Mean depth of branch ditches [2].....feet..	.....	.....	5.0	6.2	5.7	4.1	.....	5.0	6.4	.....	.....
	Tile drains:											
17	Completed.....miles..	.....	.....	.....	.....	.....	.....	.....	.....	.....	.....	.....
18	Additional under construction.....miles..	.....	.....	.....	.....	.....	.....	.....	.....	.....	.....	.....
19	Maximum completed in any enterprise.....miles..	.....	.....	.....	.....	.....	.....	.....	.....	.....	.....	.....
20	Maximum size of tile [2].....inches..	.....	.....	.....	.....	.....	.....	.....	.....	.....	.....	.....
	Accessory levees and dikes:											
21	Completed.....miles..	.....	.....	.....	9.0	20.6	10.0	.....	.....	86.3	.....	1.0
22	Additional under construction.....miles..	.....	.....	.....	.....	8.4	.....	.....	.....	9.7	.....	.....
	Pumping plants:											
23	Engine capacity.....horsepower..	.....	.....	.....	.....	2,120	.....	.....	.....	2,040	.....	.....
24	Pump capacity.....gallons per minute..	.....	.....	.....	.....	945,000	.....	.....	.....	1,713,400	.....	.....
25	Area served by pumps.....acres..	.....	.....	.....	.....	21,045	.....	.....	.....	23,873	.....	.....
26	Area drained by open ditches only [2].....acres..	28,508	9,100	121,990	86,502	8,248	45,340	5,000	77,990	27,274	25,000	.....
27	Length of these ditches.....miles..	10.0	6.0	72.6	86.8	11.0	78.3	8.0	110.0	22.5	18.5	.....
28	Average length per acre.....feet..	1.9	3.5	3.1	5.3	7.0	9.1	8.4	7.4	4.4	3.9	.....
29	Area having open ditches and levees [2].....acres..	.....	.....	.....	16,013	21,045	9,680	.....	.....	23,873	.....	18,075
30	Length of these ditches.....miles..	.....	.....	.....	11.0	62.7	14.0	.....	.....	71.9	.....	22.5
31	Average length per acre.....feet..	.....	.....	.....	3.6	15.7	7.6	.....	.....	15.9	.....	6.6
32	Length of the accessory levees.....miles..	.....	.....	.....	9.0	29.0	10.0	.....	.....	96.0	.....	1.0
33	Area drained by open ditches and tile [2].....acres..	.....	.....	.....	.....	.....	.....	.....	.....	.....	.....	.....
34	Length of these drains.....miles..	.....	.....	.....	.....	.....	.....	.....	.....	.....	.....	.....
35	Average length per acre.....feet..	.....	.....	.....	.....	.....	.....	.....	.....	.....	.....	.....
	DEVELOPMENT OF LAND.											
36	Improved land in operating enterprises, 1920.....acres..	9,693	9,100	[1] 87,789	66,836	[1] 8,737	53,472	500	75,490	30,075	12,500	14,460
37	Improved land prior to drainage.....acres..	9,693	1,820	[3] 84,954	65,637	[3] 4,572	.....	500	67,691	6,818	12,500	14,460
38	Increase since drainage.....acres..	.....	7,280	2,835	1,199	4,165	53,472	.....	7,799	23,257	.....	.....
39	Per cent of increase.....	.....	400.0	3.3	1.8	91.1	.....	.....	11.5	341.1	.....	.....
40	Per cent increase is of all improved land in farms, 1920.....	.....	5.2	3.0	1.6	45.8	23.1	.....	6.1	22.2	.....	.....
41	Timber and cut-over land, 1920.....acres..	9,408	.....	.....	18,189	7,569	.....	4,500	.....	6,867	12,500	3,615
42	Timber and cut-over land prior to drainage.....acres..	9,408	.....	.....	19,388	7,569	.....	4,500	1,149	10,541	12,500	3,615
43	Decrease since drainage.....acres..	.....	.....	.....	1,199	.....	.....	.....	1,149	3,674	.....	.....
44	Per cent of decrease.....	.....	.....	.....	6.2	.....	.....	.....	100.0	34.9	.....	.....
45	Other unimproved land, 1920.....acres..	9,407	.....	34,201	17,490	12,987	1,548	.....	2,500	14,205	.....	.....
46	Other unimproved land prior to drainage.....acres..	9,407	7,280	37,036	17,490	17,152	55,020	.....	9,150	33,788	.....	.....
47	Decrease since drainage.....acres..	.....	7,280	2,835	.....	4,165	53,472	.....	6,650	19,583	.....	.....
48	Per cent of decrease.....	.....	100.0	7.7	.....	24.3	97.2	.....	72.7	58.0	.....	.....
49	Swampy or subject to overflow, 1920.....acres..	.....	.....	23,947	26,654	7,638	484	1,250	.....	3,940	6,250	.....
50	Swampy or subject to overflow prior to drainage.....acres..	9,408	7,280	27,597	32,899	14,945	22,201	1,250	39,990	44,065	12,500	3,615
51	Decrease since drainage.....acres..	9,408	7,280	3,650	6,245	7,307	21,717	.....	39,990	40,125	6,250	3,615
52	Per cent of decrease.....	100.0	100.0	13.2	19.0	48.9	97.8	.....	100.0	91.1	50.0	100.0
	CAPITAL INVESTED AND COST PER ACRE.											
53	Total capital invested in and required for completion of operating enterprises.....dollars..	20,000	18,000	150,375	464,974	595,400	257,820	3,100	141,500	1,162,077	40,000	35,000
54	Capital invested in these enterprises to Dec. 31, 1919.....dollars..	20,000	10,000	150,375	447,070	524,100	253,820	2,500	107,000	1,087,077	40,000	35,000
55	Additional capital required to complete these enterprises.....dollars..	.....	8,000	.....	17,904	71,300	4,000	600	34,500	75,000	.....	.....
56	Average cost per acre when completed.....dollars..	0.70	1.98	1.23	4.54	20.33	4.69	0.62	1.81	22.72	1.60	1.94
57	Enterprises constructing open ditches only.....dollars..	20,000	18,000	150,375	409,974	58,000	161,000	3,100	141,500	171,577	40,000	.....
58	Average cost per acre when completed.....dollars..	0.70	1.98	1.23	4.74	7.03	3.55	0.62	1.81	6.29	1.60	.....
59	Enterprises constructing open ditches and levees....dollars..	.....	.....	.....	55,000	537,400	96,820	.....	.....	990,500	.....	35,000
60	Average cost per acre when completed.....dollars..	.....	.....	.....	3.43	25.54	10.00	.....	.....	41.49	.....	1.94
61	Enterprises constructing open ditches and tile drains..dollars..	.....	.....	.....	.....	.....	.....	.....	.....	.....	.....	.....
62	Average cost per acre when completed.....dollars..	.....	.....	.....	.....	.....	.....	.....	.....	.....	.....	.....
	CROPS.											
	Improved land in enterprises reporting—											
63	Sugar cane as principal crop on drained land.....acres..	.....	.....	87,789	57,722	4,019	.....	.....	22,990	.....	.....	.....
64	Rice as principal crop on drained land.....acres..	.....	9,100	.....	9,114	.....	53,472	.....	22,500	.....	.....	.....
65	Cotton as principal crop on drained land.....acres..	.....	.....	.....	.....	.....	.....	500	.....	.....	12,500	14,460
66	Corn as principal crop on drained land.....acres..	9,693	.....	.....	.....	3,320	.....	.....	30,000	30,075	.....	.....
67	Vegetables as principal crop on drained land.....acres..	.....	.....	.....	.....	1,398	.....	.....	.....	.....	.....	.....
68	Other crops as principal ones on drained land.....acres..	.....	.....	.....	.....	.....	.....	.....	.....	.....	.....	.....

[1] Office estimate; the reported figures exceed the improved acreage in all farms in the parish as determined by the census of agriculture.
[2] When works under construction have been completed.
[3] The reported figures have been reduced in proportion to the reduction made in improved land, 1920.

PARISH TABLE II.—OPERATING DRAINAGE ENTERPRISES: 1920—Continued.

		Plaquemines.	Pointe Coupee.	Rapides.	St. Bernard.	St. Charles.	St. James.	St. Mary.	Terrebonne.	Vermilion.	West Baton Rouge.	Other parishes.[1]
	LAND AREA.											
1	Approximate land area of the parish.....acres..	647,040	368,640	876,800	397,440	188,800	162,560	404,480	1,126,400	776,320	136,960	693,760
2	All land in operating drainage enterprises.....acres..	21,839	173,880	4,136	222,200	13,420	74,000	58,615	35,400	338,771	136,960	20,943
3	Improved land.....acres..	14,999	96,522	3,309	[2] 3,510	11,164	22,200	42,363	26,550	[2] 186,912	[2] 38,337	[2] 5,794
4	Per cent of all improved land in farms.....	66.9	80.1	2.9	91.5	45.1	55.9	59.9	46.7	93.0	100.0	26.3
5	Timber and cut-over land.....acres..	5,985	77,358	827	1,655	751	51,800	4,055	8,850	17,231	98,623	4,774
6	Other unimproved land.....acres..	855	.....	.....	217,035	1,505	.....	12,197	.....	134,628	.....	10,375
7	Swampy or subject to overflow, in enterprises.....acres..	855	32,013	827	176,330	1,505	51,800	12,197	.....	44,391	54,784	2,575
8	Suffering a loss of crops from defective drainage.....acres..	.....	20,902	.....	34,240	.....	.....	540	.....	57,923	.....	125
9	Assessed acreage.....	21,839	173,880	4,136	222,200	13,420	74,000	58,615	41,500	341,177	204,160	20,943
10	Excess over all land in operating enterprises.....acres..	.....	.....	.....	.....	.....	.....	.....	6,100	2,406	67,200	.....
	DRAINAGE WORKS.											
	Open ditches:											
11	Completed.....miles..	82.5	42.0	6.0	98.8	45.3	19.0	71.0	35.0	313.5	45.2	46.4
12	Additional under construction.....miles..	3.1	.....	.....	8.0	.....	.....	.....	.....	32.6	3.0	4.3
13	Maximum completed in any enterprise.....miles..	57.0	24.0	6.0	72.0	35.0	19.0	30.0	14.0	100.0	17.0	21.5
14	Maximum width at bottom of ditch [3].....feet..	55	50	24	80	40	40	60	45	40	80	55
15	Maximum of average depths of outlet ditches [3].....feet..	9.5	7.0	5.0	13.5	8.0	8.0	8.0	8.0	12.0	10.0	12.0
16	Mean depth of branch ditches [3].....feet..	6.0	4.0	.....	7.0	8.0	.....	4.1	4.0	4.7	6.0	8.0
	Tile drains:											
17	Completed.....miles..	.....	.....	.....	.....	.....	.....	.....	.....	.....	.....	.....
18	Additional under construction.....miles..	.....	.....	.....	.....	.....	.....	.....	.....	.....	.....	.....
19	Maximum completed in any enterprise.....miles..	.....	.....	.....	.....	.....	.....	.....	.....	.....	.....	.....
20	Maximum size of tile [3].....inches..	.....	.....	.....	.....	.....	.....	.....	.....	.....	.....	.....
	Accessory levees and dikes:											
21	Completed.....miles..	8.8	.....	.....	22.9	20.5	.....	30.0	7.6	101.0	.....	24.0
22	Additional under construction.....miles..	5.0	.....	.....	.....	6.5	.....	.....	1.3	9.0	.....	.....
	Pumping plants:											
23	Engine capacity.....horsepower..	345	.....	.....	150	600	.....	860	125	525	.....	875
24	Pump capacity.....gallons per minute..	136,250	.....	.....	206,800	434,000	.....	1,230,000	84,000	272,500	.....	220,200
25	Area served by pumps.....acres..	21,839	.....	.....	5,000	13,420	.....	20,725	4,200	11,564	.....	18,943
26	Area drained by open ditches only [3].....acres..	1,770	173,880	4,136	214,000	.....	74,000	28,790	35,400	276,176	136,960	11,500
27	Length of these ditches.....miles..	57.0	42.0	6.0	80.0	.....	19.0	18.0	26.0	205.8	48.2	12.2
28	Average length per acre.....feet..	170.0	1.3	7.7	2.0	.....	1.4	3.3	3.9	3.9	1.9	5.6
29	Area having open ditches and levees [3].....acres..	20,069	.....	.....	8,200	13,420	.....	29,825	(4)	62,595	.....	9,443
30	Length of these ditches.....miles..	28.6	.....	.....	26.8	45.3	.....	53.0	9.0	140.3	.....	38.5
31	Average length per acre.....feet..	7.5	.....	.....	17.3	17.8	.....	9.4	.....	11.8	.....	21.5
32	Length of the accessory levees.....miles..	13.8	.....	.....	22.9	27.0	.....	30.0	8.9	110.0	.....	24.0
33	Area drained by open ditches and tile [3].....acres..	.....	.....	.....	.....	.....	.....	.....	.....	.....	.....	.....
34	Length of these drains.....miles..	.....	.....	.....	.....	.....	.....	.....	.....	.....	.....	.....
35	Average length per acre.....feet..	.....	.....	.....	.....	.....	.....	.....	.....	.....	.....	.....
	DEVELOPMENT OF LAND.											
36	Improved land in operating enterprises, 1920.....acres..	14,999	96,522	3,309	[2] 3,510	11,164	22,200	42,363	26,550	[2] 186,912	[2] 38,337	[2] 5,794
37	Improved land prior to drainage.....acres..	8,125	73,677	3,102	[5] 3,510	215	22,200	35,077	17,700	[5] 146,291	[5] 34,492	[5] 4,600
38	Increase since drainage.....acres..	6,874	22,845	207	.....	10,949	.....	7,286	8,850	40,621	3,845	1,194
39	Per cent of increase [6].....	84.6	31.0	6.7	.....	.....	.....	20.8	50.0	27.8	11.1	26.0
40	Per cent increase is of all improved land in farms, 1920.	30.7	19.0	0.2	.....	44.3	.....	10.3	15.6	20.2	10.0	5.4
41	Timber and cut-over land, 1920.....acres..	5,985	77,358	827	1,655	751	51,800	4,055	8,850	17,231	98,623	4,774
42	Timber and cut-over land prior to drainage.....acres..	5,985	100,203	1,034	1,655	751	51,800	6,314	8,850	20,938	102,468	5,414
43	Decrease since drainage.....acres..	.....	22,845	207	.....	.....	.....	2,259	.....	3,707	3,845	640
44	Per cent of decrease.....	.....	22.8	20.0	.....	.....	.....	35.8	.....	17.7	3.8	11.8
45	Other unimproved land, 1920.....acres..	855	.....	.....	217,035	1,505	.....	12,197	.....	134,628	.....	10,375
46	Other unimproved land prior to drainage.....acres..	7,729	.....	.....	217,035	12,454	.....	17,224	8,850	171,542	.....	10,929
47	Decrease since drainage.....acres..	6,874	.....	.....	.....	10,949	.....	5,027	8,850	36,914	.....	554
48	Per cent of decrease.....	88.9	.....	.....	.....	87.9	.....	29.2	100.0	21.5	.....	5.1
49	Swampy or subject to overflow, 1920.....acres..	855	32,013	827	176,330	1,505	51,800	12,197	.....	44,391	54,784	2,575
50	Swampy or subject to overflow prior to drainage.....acres..	14,854	100,203	1,034	178,030	12,454	51,800	22,938	8,850	177,511	75,328	16,859
51	Decrease since drainage.....acres..	13,999	68,190	207	1,700	10,949	.....	10,741	8,850	133,120	20,544	14,284
52	Per cent of decrease.....	94.2	68.1	20.0	1.0	87.9	.....	46.8	100.0	75.0	27.3	84.7
	CAPITAL INVESTED AND COST PER ACRE.											
53	Total capital invested in and required for completion of operating enterprises.....dollars..	530,550	167,000	12,500	1,207,380	465,438	76,960	756,625	205,000	1,158,600	226,750	462,750
54	Capital invested in these enterprises to Dec. 31, 1919.....dollars..	443,800	167,000	12,500	1,122,380	446,438	76,960	756,625	192,225	958,082	213,750	404,300
55	Additional capital required to complete these enterprises.....dollars..	86,750	.....	.....	85,000	19,000	.....	.....	12,775	200,518	13,000	58,450
56	Average cost per acre when completed.....dollars..	24.29	0.96	3.02	5.43	34.68	1.04	12.91	5.79	3.42	1.66	22.10
57	Enterprises constructing open ditches only.....dollars..	65,000	167,000	12,500	885,000	.....	76,960	126,625	65,000	476,100	226,750	167,750
58	Average cost per acre when completed.....dollars..	36.72	0.96	3.02	4.14	.....	1.04	4.40	1.84	1.72	1.66	14.59
59	Enterprises constructing open ditches and levees.....dollars..	465,550	.....	.....	322,380	465,438	.....	630,000	140,000	682,500	.....	295,000
60	Average cost per acre when completed.....dollars..	23.20	.....	.....	39.31	34.68	.....	21.12	.....	10.90	.....	31.24
61	Enterprises constructing open ditches and tile drains.dollars..	.....	.....	.....	.....	.....	.....	.....	.....	.....	.....	.....
62	Average cost per acre when completed.....dollars..	.....	.....	.....	.....	.....	.....	.....	.....	.....	.....	.....
	CROPS.											
	Improved land in enterprises reporting—											
63	Sugar cane as principal crop on drained land.....acres..	10,260	49,647	.....	2,422	.....	22,200	42,363	26,550	72,896	38,337	2,753
64	Rice as principal crop on drained land.....acres..	669	.....	.....	.....	.....	.....	.....	.....	114,016	.....	500
65	Cotton as principal crop on drained land.....acres..	.....	46,875	.....	.....	.....	.....	.....	.....	.....	.....	.....
66	Corn as principal crop on drained land.....acres..	.....	.....	.....	456	11,164	.....	.....	.....	.....	.....	.....
67	Vegetables as principal crop on drained land.....acres..	1,770	.....	.....	632	.....	.....	.....	.....	.....	.....	2,541
68	Other crops as principal ones on drained land.....acres..	2,300	.....	3,309	.....	.....	.....	.....	.....	.....	.....	.....

[1] Includes only Orleans and St. Tammany Parishes.
[2] Office estimate; the reported figures exceed the improved acreage in all farms in the parish as determined by the census of agriculture.
[3] When works under construction have been completed.
[4] Included in acreage drained by open ditches only.
[5] The reported figures have been reduced in proportion to the reduction made in improved land, 1920.
[6] Per cent not shown when more than 1,000.

MANUFACTURES—LOUISIANA.

EXPLANATION OF TERMS.

Scope of census.—Census statistics of manufactures are compiled primarily for the purpose of showing the absolute and relative magnitude of the different branches of industry covered and their growth or decline. Incidentally, the effort is made to present data throwing light upon character of ownership, size of establishments, and similar subjects. When use is made of the statistics for these purposes it is imperative that due attention be given to their limitations, particularly in connection with any attempt to derive from them figures purporting to show average wages, cost of production, or profits.

The census did not cover establishments which were idle during the entire year or for which products were valued at less than $500, or the manufacturing done in educational, eleemosynary, and penal institutions.

Period covered.—The returns relate to the calendar year 1919, or the business year which corresponded most nearly to that calendar year, and cover a year's operations, except for establishments which began or discontinued business during the year.

The establishment.—As a rule, the term "establishment" represents a single plant or factory, but in some cases it represents two or more plants which were operated under a common ownership or for which one set of books of account was kept. If, however, the plants constituting an establishment as thus defined were not all located within the same city, county, or state, separate reports were secured in order that the figures for each plant might be included in the statistics for the city, county, or state in which it was located. In some instances separate reports were secured for different industries carried on in the same establishment.

Classification by industries.—The establishments were assigned to the several classes of industries according to their products of chief value. The products reported for a given industry may thus, on the one hand, include minor products different from those covered by the class designation, and, on the other hand, may not represent the total product covered by this designation, because some of this class of product may be made in establishments in which it is not the product of chief value.

As a rule, the same designation is used for the industry wherever it appears, although all of the products indicated by this designation were not manufactured in the state or city for which these statistics are presented. In some instances the wording is changed so as to more correctly describe the products represented. For a number of industries subclasses are shown which indicate more definitely the kind of products.

Selected industries.—The general tables at the end of this section give the principal facts separately for the industries of the state. A selection has been made of certain leading industries of the state for more detailed consideration. Sometimes an industry of great importance has to be omitted because it comprises so few establishments that a detailed presentation would reveal the operations of individual concerns.

Comparisons with previous censuses.—Owing to changes in industrial conditions it is not always possible to classify establishments by industries in such a way as to permit accurate comparison with preceding censuses. At the census of 1909 the figures for kindred industries were combined. This practice has been followed in compiling the statistics for 1919 and 1914 when placed in comparison with those for 1909 and prior years. The comparative summary for 1919, 1914, and 1909, therefore, does not show separately all the industries given for 1919 in the detailed statement for the state.

Influence of increased prices.—In comparing figures for cost of materials, value of products, and value added by manufacture in 1919 with the corresponding figures for earlier censuses, account should be taken of the general increase in the prices of commodities during recent years. To the extent to which this factor has been influential the figures fail to afford an exact measure of the increase in the volume of business.

Persons engaged in the industry.—The following general classes of persons engaged in the manufacturing industries were distinguished: (1) Proprietors and firm members, (2) salaried officers of corporations, (3) superintendents and managers, (4) clerks (including other subordinate salaried employees), and (5) wage earners. In the reports for the censuses of 1904 and 1899 these five classes were shown according to the three main groups: (1) Proprietors and firm members, (2) salaried officials, clerks, etc., and (3) wage earners. In comparative tables covering the census of 1904 it is of course necessary to group the figures according to the classification that was employed at the earlier censuses.

The number of persons engaged in each industry, segregated by sex, and, in the case of wage earners, also by age (whether under 16 or 16 and over), was reported for a single representative day. The 15th of December was selected as representing for most industries normal conditions of employment, but where this date was not a representative day an earlier date was chosen.

In the case of employees other than wage earners the number thus reported for the representative date has been treated as equivalent to the average for the year, since the number of employees of this class does not ordinarily vary much from month to month. In the case of wage earners the average has been obtained in the manner explained in the next paragraph.

In addition to the more detailed report by sex and age of the number of wage earners on the representative date, a report was obtained of the number employed on the 15th of each month, by sex, without distinction of age. From these figures the average number of wage earners for the year has been calculated by dividing the sum of the numbers reported for the several months by 12. The importance of the industry as an employer of labor is believed to be more accurately measured by this average than by the number employed at any one time or on a given day.

The number of wage earners reported for the representative day, though given in certain tables for each separate industry, is not totaled for all industries combined for any state, because, in view of the variations of date, such a total is not believed to be significant. It would involve more or less duplication of persons working in different industries at different times, would not represent the total number employed in all industries at any one time, and would give an undue weight to seasonal industries as compared with industries in continual operation. This total, however, is shown for the different cities, because the limited area and greater regularity of employment largely overcame the objection incident to its publication for the separate states or the United States.

In order to determine as nearly as possible the age distribution of the average number of wage earners for a given state as a whole, the per cent distribution by age of the wage earners in each industry for December 15, or the nearest representative day, has been calculated from the actual numbers reported for that date. The percentages thus obtained have been applied to the average number of wage earners for the year in that industry to determine the average numbers 16 years and over, and under 16, employed. These calculated averages for the several industries have been added to give the average distribution for each state as a whole and for the entire country.

Salaries and wages.—Under these heads are given the total payments during the year for salaries and wages, respectively. The Census Bureau has not undertaken to calculate the average annual earnings of either salaried employees or wage earners. Such averages would possess little real value, because they would be based on the earnings of employees of both sexes, of all ages, and of widely varying degrees of skill. Furthermore, so far as wage earners are concerned, it would be impossible to calculate accurately even so simple an average as this, since the number of wage earners fluctuates from month to month in every industry, and in some cases to a very great extent. The Census Bureau's figures for wage earners, as already explained, are averages based on the number employed on the 15th of each month, and while representing the number according to the pay rolls to whom wages were paid on that date, no doubt represent a larger number than would be required to perform the work in any industry if all were continuously employed during the year.

Prevailing hours of labor.—No attempt was made to ascertain the number of wage earners working a given number of hours per week. The inquiry called merely for the prevailing practice followed in each establishment. Occasional variations in hours in an establishment from one part of the year to another were disregarded, and no attention was paid to the fact that a few wage earners might have hours differing from those of the majority. All the wage earners of each establishment are therefore counted in the class within which the establishment itself falls. In most establishments, however, practically all the wage earners work the same number of hours, so that the figures give a substantially correct representation of the hours of labor.

Capital.—The instructions on the schedule for securing data relating to capital were as follows:

"The answer should show the total amount of capital, both owned and borrowed, on the last day of the business year reported. All the items of fixed and live capital may be taken at the amounts carried on the books. If land or buildings are rented, that fact should be stated and no value given. If a part of the land or buildings is owned, the remainder being rented, that fact should be so stated and only the value of the owned property given. Do not include securities and loans representing investments in other enterprises."

These instructions were identical with those employed at the censuses of 1914 and 1909. The data compiled in respect to capital, however, at both censuses, as well as at all preceding censuses of manufactures, have been so defective as to be of little value except as indicating very general conditions. In fact, it has been repeatedly recommended by the census authorities that this inquiry be omitted from the schedule. While there are some establishments whose accounting systems are such that an accurate return for capital could be made, this is not true of the great majority, and the figures therefore do not show the actual amount of capital invested.

Materials.—The statistics as to cost of materials relate to the materials used during the year, which may be more or less than the materials purchased during the year. The term "materials" covers fuel, rent of power and heat, mill supplies, and containers, as well as materials which form a constituent part of the product.

Rent and taxes.—The taxes include certain Federal taxes and state, county, and local taxes. Under "Federal taxes" there are included the internal-revenue tax on manufactures (tobacco, beverages, etc.), excise taxes when included in values reported for products, corporation capital stock tax, and corporation income tax, but not the income tax for individuals and partners.

Value of products.—The amounts given under this heading represent the selling value or price at the factory of all products manufactured during the year, which may differ from the value of the products sold.

Value added by manufacture. The value of products is not always a satisfactory measure of either the absolute or the relative importance of a given industry, because only a part of this value is actually created by the manufacturing processes carried on in the industry itself. Another part, and often by far the larger one, represents the value of the materials used. For many purposes, therefore, the best measure of the importance of an industry, from a manufacturing standpoint, is the value created by the manufacturing operations carried on within the industry. This value is calculated by deducting the cost of the materials used from the value of the products. The figure thus obtained is termed in the census reports "value added by manufacture."

Cost of manufacture and profits.—The census data do not show the entire cost of manufacture, and consequently can not be used for the calculation of profits. No account has been taken of depreciation or interest, rent of offices and buildings other than factory or works, insurance, ordinary repairs, advertising, and other sundry expenses.

Primary horsepower.—This item represents the total primary power generated by the manufacturing establishments plus the amount of power, principally electric, rented from other concerns. It does not cover the power of electric motors taking their current from dynamos driven by primary power machines operated by the same establishment, because the inclusion of such power would obviously result in duplication. The figures for primary horsepower represent the rated capacity of the engines, motors, etc., and not the amount of power in actual daily use.

Fuel.—Statistics of the quantity of fuel used are shown only for anthracite and bituminous coal, coke, fuel oils, gasoline and other volatile oils, and gas—natural and manufactured—and represent the quantity used during the year. As only the principal kinds of fuel are shown, comparison as to the total cost of all fuel is impracticable. A comparison, however, of the total quantities of the several kinds of fuel used in 1919 and 1914 is given.

GENERAL STATISTICS.

General character of the state.—Louisiana has a gross area of 48,506 square miles, of which 45,409 represent land surface. The inhabitants of the state in 1900 numbered 1,381,625; in 1910, 1,656,388; and in 1920, 1,798,509. In total population Louisiana ranked twenty-second among the states in 1920. The number of inhabitants per square mile in 1910 was 36.5, the corresponding figure for 1920 being 39.6.

In 1920 there were six cities in the state—Alexandria, Baton Rouge, Lake Charles, Monroe, New Orleans, and Shreveport—having more than 10,000 inhabitants. These six cities, the combined population of which in that year was 496,148, or 27.6 per cent of the total for Louisiana, reported 32 per cent of the value of the state's manufactured products in 1919.

Importance and growth of manufactures (Table 1).—The increases in salaries and wages, cost of materials, and value of products, as presented in Table 1, are largely due to the change in industrial conditions brought about by the World War, and therefore can not properly be used to measure the growth of manufactures during the census period 1914 to 1919. However, the increases shown in number of establishments, primary horsepower, and number of wage earners employed evidence the growth of the state's manufacturing activities. The addition of the Federal income tax since 1914 accounts for the large increase in "Rent and taxes."

Statistics for the state, by parishes (Table 2).—Figures are not available for comparison of parish totals for 1919 with those for prior censuses.

Principal industries, ranked by value of products (Table 3).—The ranking of industries by value of products is not always satisfactory as indicating their importance from a manufacturing standpoint. In many instances, their ranking would change materially if based upon the average number of wage earners or value added by manufacture.

Persons engaged in manufacturing industries (Table 4).—The age classification of the average number of wage earners in this and other tables is an estimate obtained by the method described in the "Explanation of terms." The classification by sex for 1919 was reported separately, but for 1914 and 1909 was obtained in the same manner as the distribution by age. Figures for individual industries will be found in Table 31.

Average number of wage earners for selected industries (Table 5).—The industries covered by this table are those which employed more than 500 wage earners in 1919, and for which statistics can be shown without the possibility of disclosing the operations of individual establishments.

Average number of wage earners, by sex and age, and value of products for cities of 10,000 inhabitants or more (Table 6).—Increases from 1914 to 1919 are shown in all the details for the six cities included in this table, except for wage earners under 16 years of age in Alexandria, Baton Rouge, and Monroe.

Wage earners, by months (Table 7).—The statistics for wage earners in this table are intended to show the steadiness of employment, or the reverse, in accordance with the industrial conditions existing during the several census years.

Wage earners, by months, for selected industries and for cities (Table 8).—In addition to the number of wage earners employed by months, similar data are given for males and females for all industries combined, and also for each of the six cities having more than 10,000 inhabitants. There were a number of industries in the state in 1919 in which the number of female wage earners predominated. The six cities combined reported a somewhat larger proportion of female wage earners than the state as a whole, 26.1 per cent as compared with 10.2 per cent for the state.

Prevailing hours of labor (Table 9).—Since 1914 there has been a marked shortening of the working day in Louisiana. In that year 8.1 per cent of the wage earners were included in the group "48 and under," as against 25.3 per cent in 1919. In 1914 the "60" and "Over 60" groups constituted 73.4 per cent of the total wage earners, as compared with 54.5 per cent in 1919.

Size of establishments, by average number of wage earners, for selected industries and for cities (Table 10).—The predominance of the number of small establishments, when based on the number of wage earners employed, is evidenced in this table by the fact that of the total number of establishments in the state, 90.8 per cent were in the several classes having fewer than 101 wage earners, while such establishments employed but 31.4 per cent of the total number of wage earners. On the other hand, the establishments employing an average of more than 100 wage earners represented only 9.2 per cent of the total number of

manufacturing establishments in the state, but reported 68.6 per cent of the total number of wage earners.

Size of establishments, by value of products (Table 11).—At the censuses of 1909 and 1914 establishments with products valued at "$100,000 to $1,000,000" constituted one group, but at the census of 1919 this group was subdivided into "$100,000 to $500,000" and "$500,000 to $1,000,000." Separate figures for the number of establishments and value of products have been compiled, however, from the returns for 1914. The table, therefore, gives combined figures for these two groups for all items for 1909, and for the average number of wage earners and value added by manufacture for 1914.

Size of establishments, by value of products, for selected industries (Table 12).—In the preparation of this table it was necessary in several instances to combine the establishments of one group of the industry with those of some other group of that industry to avoid the possibility of disclosing the operations of individual establishments.

Size of establishments, by value of products, for cities of 10,000 inhabitants or more (Table 13).—This table strikingly illustrates the fact that the number of establishments of itself is no real index of manufacturing activities.

Character of ownership (Table 14).—The predominance of corporate ownership is clearly brought out in this table. Although corporations owned but 42.7 per cent of the number of establishments in the state in 1919, they reported 87.9 per cent of the average number of wage earners and 90.1 per cent of total value of products. During the five-year period 1914 to 1919, the average number of wage earners in corporations increased 20,063, or 30.3 per cent, and the value of products $386,724,611, or 173.8 per cent.

Manufactures, by population groups, in cities of 10,000 inhabitants or more (Table 15).—This table shows that the combined number of establishments in the six cities in 1919 represented 43.6 per cent of the total in the state. They reported in that year 32.5 per cent of the average number of wage earners and 32 per cent of the total value of products.

Principal industries in New Orleans, with per cent of total for the state (Table 16).—This table includes all industries in New Orleans having products of $1,000,000 and over, the figures being given for those which can be shown without disclosing the operations of individual establishments.

It is deemed of first importance to present the statistics of the state as a whole for all industries which can be shown without disclosing the operations of individual establishments. In so doing, however, it sometimes happens that quite important industries can not be shown in the city, since to do so might disclose the operations of establishments located outside, by the simple deduction of the totals shown for the industry in the city from those given in the detailed state table.

Number and horsepower of types of prime movers (Table 17).—The total horsepower reported in 1919, as compared with that of 1914, shows an increase of 33,412 horsepower, or 9.4 per cent. This increase, however, is chiefly due to the gain of 25,455 horsepower, or 149.7 per cent, in rented power. The owned power increased 7,957 horsepower, or 2.4 per cent, during the five-year period.

Fuel consumed (Table 18).—This table shows the principal kinds of fuel used by the manufacturing plants in the state in 1919 and 1914, and gives separately for 1919 the amounts consumed by a number of important industries which use considerable quantities of fuel.

The large increase in the amount of gas consumed in 1919, as compared with 1914, is due to the bone and carbon black industry which reported 82.8 per cent of the total quantity of gas consumed in the state. In 1914 there were no establishments in the state engaged in this industry.

TABLE 1.—COMPARATIVE SUMMARY: 1919, 1914, 1909, 1904, AND 1899.

	MANUFACTURING INDUSTRIES.					PER CENT OF INCREASE.[1]			
	1919	1914	1909	1904	1899	1914–1919	1909–1914	1904–1909	1899–1904
Number of establishments	2,617	2,211	2,516	2,091	1,826	18.4	−12.1	20.3	14.5
Persons engaged	112,523	88,014	86,563	63,735	(2)	27.8	1.7	35.8	.....
Proprietors and firm members	2,012	1,850	2,295	1,899	(2)	10.4	−19.4	20.9	.....
Salaried employees	12,216	8,499	8,103	5,977	3,576	43.7	4.9	35.6	67.1
Wage earners (average number)	98,265	77,665	76,165	55,859	40,878	26.5	2.0	36.4	36.6
Primary horsepower	388,605	355,193	346,652	251,963	190,182	9.4	2.5	37.6	32.5
Capital	$462,209,057	$261,635,022	$221,816,398	$150,810,608	$100,874,729	76.7	18.0	47.1	49.5
Salaries and wages	117,351,989	50,712,012	42,394,039	31,360,154	17,659,372	131.4	19.0	35.2	77.6
Salaries	22,946,257	11,167,552	9,008,135	6,044,404	2,933,935	105.5	24.0	49.0	106.0
Wages	94,405,732	39,544,460	33,385,904	25,315,750	14,725,437	138.7	18.4	31.9	71.9
Paid for contract work	3,428,125	2,537,779	2,555,405	2,801,394	(2)	35.1	−0.7	−8.8	.....
Rent and taxes	28,288,203	9,784,026	10,615,968	[3] 1,421,180	(2)	189.1	−7.8	.....	.....
Cost of materials	431,403,867	157,886,027	134,864,775	117,035,305	75,403,937	173.2	17.1	15.2	55.2
Value of products	676,189,770	255,312,648	223,948,638	186,379,592	111,397,919	164.8	14.0	20.2	67.3
Value added by manufacture[4]	244,785,903	97,426,621	89,083,863	69,344,287	35,993,982	151.3	9.4	28.5	92.7

[1] A minus sign (−) denotes decrease. [2] Figures not available. [3] Exclusive of internal revenue. [4] Value of products less cost of materials.

TABLE 2.—STATISTICS FOR THE STATE, BY PARISHES: 1919.

PARISH.	Number of establishments.	WAGE EARNERS.		Rent and taxes.	Cost of materials.	Value of products.	Value added by manufacture.	Primary horsepower.
		Average number.	Wages.					
The state	2,617	98,265	$94,405,732	$28,288,203	$431,403,867	$676,189,770	$244,785,903	388,605
Acadia	44	410	306,300	77,109	11,650,253	13,618,364	1,968,111	3,944
Allen	28	3,096	3,334,612	1,059,078	2,860,900	11,045,718	8,184,818	8,848
Ascension	34	654	544,246	33,465	1,878,039	2,587,522	709,483	5,201
Assumption	21	946	477,321	87,722	3,458,334	4,732,762	1,274,428	9,237
Avoyelles	16	98	86,674	6,291	633,280	804,894	171,614	1,238
Beauregard	34	4,371	4,863,032	1,227,825	5,018,686	15,337,429	10,318,743	14,399
Bienville	23	356	333,537	28,424	371,392	1,073,338	701,946	1,543
Bossier	11	329	277,098	146,200	2,438,556	3,136,538	697,982	1,913
Caddo	116	2,657	2,951,933	395,068	11,881,659	19,412,989	7,531,330	10,009
Calcasieu	70	2,650	3,094,504	452,277	6,976,584	12,479,904	5,503,320	13,654
Claiborne	22	240	237,147	4,433	191,332	741,032	549,700	1,121
Concordia	10	413	433,981	26,866	524,033	1,530,307	1,006,274	3,031
De Soto	22	399	398,895	74,724	682,489	1,646,479	963,990	1,447
East Baton Rouge	70	3,602	4,735,846	5,700,410	44,621,993	67,608,596	22,986,603	10,974
East Carroll	6	150	172,574	46,054	101,326	589,565	488,239	352
East Feliciana	12	52	20,425	341	34,972	111,572	76,600	535
Evangeline	12	393	533,216	22,461	470,968	1,273,765	802,797	1,571
Franklin	11	483	252,607	27,395	206,014	1,180,095	974,081	1,267
Grant	11	1,108	1,073,247	267,703	1,034,718	3,012,875	1,978,157	5,659
Iberia	53	1,153	847,824	328,332	2,836,672	5,519,162	2,682,490	7,775
Iberville	58	1,441	1,048,001	272,606	4,912,934	7,747,526	2,834,592	11,583
Jackson	15	939	671,980	92,029	1,212,332	2,564,987	1,352,655	2,933
Jefferson	50	3,590	3,321,287	1,610,931	58,289,558	72,635,091	14,345,533	10,251
Jefferson Davis	28	279	243,858	32,428	3,565,064	4,169,745	604,681	1,328
La Salle	8	1,188	1,333,067	260,423	748,052	3,845,366	3,097,314	10,744
Lafayette	32	422	449,405	20,018	2,255,665	3,165,190	909,525	6,896
Lafourche	65	1,547	1,158,288	173,696	6,819,768	9,457,631	2,637,863	14,192
Lincoln	25	419	341,787	23,507	645,416	1,377,847	732,431	1,590
Livingston	10	364	287,821	27,178	341,573	731,893	390,320	1,176
Morehouse	18	444	414,470	50,620	514,203	1,331,379	817,176	1,592
Natchitoches	34	1,257	1,261,312	160,379	1,124,015	3,693,172	2,569,157	4,932
Orleans	873	26,041	24,613,826	9,644,804	113,308,499	182,798,561	69,490,062	52,507
Ouachita	55	1,278	1,227,446	137,135	3,374,386	6,059,629	2,685,243	5,547
Plaquemines	6	236	202,168	21,749	957,676	1,369,140	411,464	2,595
Pointe Coupee	19	682	564,806	65,549	1,900,945	3,119,264	1,218,319	4,420
Rapides	97	4,928	5,187,219	969,631	7,077,189	17,298,069	10,220,880	15,287
Richland	19	804	612,975	58,228	707,254	1,653,367	946,113	2,041
Sabine	19	1,544	2,004,393	187,611	1,700,378	5,061,747	3,361,369	4,034
St. Charles	11	268	339,842	359,537	2,886,080	6,127,030	3,240,950	1,344
St. Helena	6	35	20,914	212	6,720	59,621	52,901	189
St. James	37	2,232	1,956,588	363,315	18,433,663	22,316,419	3,882,756	10,120
St. John the Baptist	19	1,255	1,060,281	164,367	5,349,847	8,013,515	2,663,668	10,259
St. Landry	50	601	572,416	97,252	1,792,547	2,888,406	1,095,859	3,720
St. Martin	24	156	94,968	42,914	1,106,039	1,488,573	382,534	2,980
St. Mary	76	4,308	3,348,621	372,814	10,369,835	17,216,283	6,846,448	20,669
St. Tammany	51	2,631	2,518,536	206,133	2,547,765	6,429,937	3,882,172	7,994
Tangipahoa	50	2,556	2,123,200	170,994	2,344,718	6,367,507	4,022,789	5,307
Terrebonne	32	1,673	1,074,615	336,876	5,345,167	8,181,087	2,835,920	13,107
Union	10	115	145,130	14,447	207,443	462,912	255,469	538
Vermilion	42	332	304,360	19,106	5,976,411	7,492,371	1,515,960	5,162
Vernon	37	3,317	3,636,587	857,006	3,261,600	10,669,572	7,407,972	12,459
Washington	20	2,493	2,950,879	287,951	2,939,134	8,691,468	5,752,334	14,148
Webster	24	515	433,855	59,021	367,316	1,170,625	803,309	3,509
West Baton Rouge	15	625	421,576	146,938	1,964,561	3,278,324	1,313,763	5,893
West Carroll	9	201	183,950	2,289	179,617	763,068	583,451	635
Winn	16	873	959,922	38,162	852,836	2,722,266	1,869,430	3,061
All other parishes [1]	31	2,516	2,330,414	838,175	58,145,461	66,328,276	8,182,815	9,735

[1] All other parishes comprise Caldwell, Cameron, Catahoula, Madison, Red River, St. Bernard, Tensas, and West Feliciana.

TABLE 3.—PRINCIPAL INDUSTRIES, RANKED BY VALUE OF PRODUCTS: 1919.

INDUSTRY.	Number of establishments.	WAGE EARNERS.		VALUE OF PRODUCTS.		VALUE ADDED BY MANUFACTURE.	
		Average number.	Per cent distribution.	Amount (expressed in thousands).	Per cent distribution.	Amount (expressed in thousands).	Per cent distribution.
All industries	2,617	98,265	100.0	$676,190	100.0	$244,786	100.0
Sugar, including refining	192	7,698	7.8	141,843	21.0	20,603	8.4
Lumber and timber products	511	42,194	42.9	120,716	17.9	83,614	34.2
Petroleum, refining	10	2,841	2.9	75,024	11.1	25,420	10.4
Oil and cake, cottonseed	28	1,605	1.6	57,162	8.5	6,997	2.9
Rice, cleaning and polishing	46	1,121	1.1	41,220	6.1	5,203	2.1
Food preparations, not elsewhere specified	42	1,760	1.8	34,406	5.1	7,330	3.0
Bags, other than paper, not including bags made in textile mills	5	634	0.6	18,310	2.7	3,951	1.6
Bread and other bakery products	309	2,088	2.1	12,673	1.9	4,541	1.9
Shipbuilding, steel	6	3,329	3.4	12,432	1.8	7,342	3.0
Foundry and machine-shop products	90	2,161	2.2	10,697	1.6	6,440	2.6
Cars and general shop construction and repairs by steam-railroad companies	28	4,424	4.5	9,519	1.4	6,721	2.7
Liquors, distilled, grain alcohol	6	279	0.3	8,246	1.2	4,069	1.7
Tobacco, cigars and cigarettes	46	2,171	2.2	8,221	1.2	4,801	2.0
Coffee and spice, roasting and grinding	29	271	0.3	7,935	1.2	2137	0.9
Liquors, malt	8	426	0.4	5,778	0.9	4,174	1.7
Turpentine and rosin	33	2,604	2.7	5,591	0.8	4,211	1.7
Lumber, planing-mill products, not including planing mills connected with sawmills	51	1,050	1.1	5,570	0.8	2.169	0.9
Shipbuilding, wooden, including boat building	16	2,017	2.1	5,166	0.8	3.260	1.3
Printing and publishing, newspapers and periodicals	149	711	0.7	$4,979	0.7	$3,085	1.3
Fertilizers	6	584	0.6	4,197	0.6	1,563	0.6
Boxes, wooden packing, except cigar boxes	17	1,282	1.3	4,173	0.6	1,782	0.7
Ice, manufactured	70	785	0.8	3,990	0.6	2,668	1.1
Confectionery	20	668	0.7	3,277	0.5	1,432	0.6
Cooperage	19	828	0.8	3,215	0.5	1,062	0.4
Clothing, men's	16	999	1.0	3,033	0.4	1,160	0.4
Printing and publishing, book and job	109	795	0.8	2,941	0.4	1,809	0.7
Mineral and soda waters	79	440	0.5	2,777	0.4	1,374	0.6
Wood preserving	6	292	0.3	2,740	0.4	1,060	0.4
Copper, tin, and sheet-iron work	43	438	0.4	2,152	0.3	1,015	0.4
Furniture	17	564	0.6	1,916	0.3	936	0.4
Confectionery (ice cream)	21	150	0.2	1,820	0.3	588	0.2
Mattresses and spring beds, not elsewhere specified	13	293	0.3	1,619	0.2	743	0.3
Automobile repairing	128	523	0.5	1,548	0.2	900	0.4
Flour-mill and gristmill products	17	48	0.1	1,384	0.2	196	0.1
Boots and shoes	4	300	0.3	1,136	0.2	403	0.2
Clothing, women's	12	266	0.3	1,095	0.2	437	0.2
Cars and general shop construction and repairs by electric-railroad companies	7	417	0.4	1,066	0.2	620	0.3
Bone and carbon black	7	129	0.1	1,002	0.1	539	0.2
All other industries[1]	401	9,080	9.2	45,621	6.7	18,425	7.5

[1] Among the industries for which statistics can not be shown separately without the possibility of disclosing operations of individual establishments are a number having products in excess of some for which figures are shown in the table. Of these industries the most important are the following: "Gas, illuminating and heating"; "knit goods"; "oil, vegetable and mineral"; "paper and wood pulp"; "salt"; and "tinware, not elsewhere specified."

TABLE 4.—PERSONS ENGAGED IN MANUFACTURING INDUSTRIES: 1919, 1914, AND 1909.

CLASS.	Census year.	Total.	Male.	Female.	PER CENT OF TOTAL.	
					Male.	Female.
All classes	1919	112,523	100,581	11,942	89.4	10.6
	1914	88,014	81,473	6,541	92.6	7.4
	1909	86,563	80,787	5,776	93.3	6.7
Proprietors and officials	1919	6,612	6,385	227	96.6	3.4
	1914	4,433	4,286	147	96.7	3.3
	1909	5,001	4,822	179	96.4	3.6
Proprietors and firm members	1919	2,042	1,930	112	94.5	5.5
	1914	1,850	1,735	115	93.8	6.2
	1909	2,295	2,144	151	93.4	6.6
Salaried officers of corporations	1919	1,480	1,434	46	96.9	3.1
	1914	966	947	19	98.0	2.0
	1909	872	861	11	98.7	1.3
Superintendents and managers	1919	3,090	3,021	69	97.8	2.2
	1914	1,617	1,604	13	99.2	0.8
	1909	1,834	1,817	17	99.1	0.9
Clerks and other salaried employees	1919	7,646	5,937	1,709	77.6	22.4
	1914	5,916	5,262	654	88.9	11.1
	1909	5,397	4,838	559	89.6	10.4
Wage earners (average number)	1919	98,265	88,259	10,006	89.8	10.2
	1914	77,665	71,925	5,740	92.6	7.4
	1909	76,165	71,127	5,038	93.4	6.6
16 years of age and over	1919	97,117	87,776	9,341	90.4	9.6
	1914	76,432	71,096	5,336	93.0	7.0
	1909	74,626	70,153	4,473	94.0	6.0
Under 16 years of age	1919	1,148	483	665	42.1	57.9
	1914	1,233	829	404	67.2	32.8
	1909	1,539	974	565	63.3	36.7

TABLE 5.—AVERAGE NUMBER OF WAGE EARNERS FOR SELECTED INDUSTRIES, WITH PER CENT, BY SEX AND AGE: 1919 AND 1914.

INDUSTRY.	Census year.	Wage earners (average number).	PER CENT OF TOTAL. 16 years of age and over. Male.	Female.	Under 16 years of age.
All industries	1919	98,265	89.3	9.5	1.2
	1914	77,665	91.5	6.9	1.6
	1909	76,165	92.1	5.9	2.0
Automobile repairing	1919	523	98.9	0.2	1.0
	1914	17	100.0	.....	.....
Bags, other than paper, not including bags made in textile mills.	1919	634	33.6	62.3	4.1
	1914	713	46.6	45.3	8.1
Boxes, wooden packing, except cigar boxes	1919	1,282	85.2	14.0	0.9
	1914	1,155	79.1	7.4	13.5
Bread and other bakery products	1919	2,088	64.7	31.9	3.4
	1914	1,440	82.3	14.9	2.8
Cars and general shop construction and repairs by steam-railroad companies.	1919	4,424	99.1	0.9	.....
	1914	2,697	99.3	0.7	.....
Clothing, men's	1919	999	11.9	85.4	2.7
	1914	775	9.4	89.9	0.6
Confectionery and ice cream	1919	818	38.0	59.0	2.9
	1914	297	42.8	52.9	4.4
Cooperage	1919	828	94.8	5.2	.....
	1914	745	98.7	.....	1.3
Fertilizers	1919	584	88.5	11.5	.....
	1914	408	99.8	.....	0.2
Food preparations, not elsewhere specified	1919	1,760	72.2	27.0	0.8
	1914	994	74 2	21.4	4.3
Foundry and machine-shop products	1919	2,161	99.6	0.2	0.2
	1914	1,312	99.5	0.2	0.4
Furniture	1919	564	82.3	16.1	1.6
	1914	347	97.7	0.3	2.0
Ice, manufactured	1919	785	97.7	0.5	1.8
	1914	782	96.2	.....	3.8
Lumber and timber products	1919	42,194	99.7	0.2	0.1
	1914	42,169	99.6	(1)	0.3
Lumber, planing-mill products, not including planing mills connected with sawmills.	1919	1,050	99.1	0.3	0.6
	1914	1,089	99.9	.....	0.1
Oil and cake, cottonseed	1919	1,605	96.6	3.4	.....
	1914	1,127	98.7	1.3	.....
Petroleum, refining [2]	1919	2,841	99.6	0.4	.....
Printing and publishing, book and job	1919	795	79.2	18.1	2.6
	1914	619	82.4	13.2	4.4
Printing and publishing, newspapers and periodicals.	1919	711	76.9	11.0	12.1
	1914	641	90.8	4.7	4.5
Rice, cleaning and polishing	1919	1,121	99.6	0.2	0.2
	1914	735	100.0	.....	.....
Shipbuilding, steel [2]	1919	3,329	99.9	.....	0.1
Shipbuilding, wooden, including boat building.	1919	2,017	99.9	.....	0.1
	1914	419	99.3	.....	0.7
Sugar, including refining	1919	7,698	90.6	8.7	0.7
	1914	4,798	97.1	1.6	1.3
Tobacco, cigars and cigarettes [2]	1919	2,171	18.8	69.6	11.5
Turpentine and rosin	1919	2,604	99.1	0.9	.....
	1914	2,472	99.4	.....	0.6
All other industries	1919	12,679	68.8	27.3	3.9
	1914	11,914	66.5	28.6	4.9

[1] Less than one-tenth of 1 per cent.

[2] Not shown separately in 1914.

TABLE 6.—AVERAGE NUMBER OF WAGE EARNERS, BY SEX AND AGE, AND VALUE OF PRODUCTS FOR CITIES OF 10,000 INHABITANTS OR MORE: 1919, 1914, AND 1909.

CITY.	AVERAGE NUMBER OF WAGE EARNERS IN MANUFACTURING INDUSTRIES. Total.			16 years of age and over. Male.			Female.			Under 16 years of age.			VALUE OF PRODUCTS.		
	1919	1914	1909	1919	1914	1909	1919	1914	1909	1919	1914	1909	1919	1914	1909
Alexandria	724	359	188	686	346	181	35	9	3	3	4	4	$4,349,790	$1,055,784	$588,159
Baton Rouge	500	358	355	465	331	329	35	17	20	.....	10	6	3,604,282	1,122,086	652,415
Lake Charles	1,222	1,101	736	1,149	1,082	730	35	7	2	38	12	4	8,290,789	3,688,863	2,250,978
Monroe	745	609	406	733	596	403	12	2	1	.....	11	2	4,159,104	1,128,176	935,736
New Orleans	26,641	17,348	17,186	18,234	11,853	12,209	7,522	4,810	4,005	885	685	972	182,798,561	69,814,081	78,794,030
Shreveport	2,127	1,539	1,114	2,034	1,489	1,105	66	45	6	27	5	3	12,876,467	6,250,231	3,642,609

TABLE 7.—WAGE EARNERS, BY MONTHS: 1919, 1914, AND 1909.

MONTH.	NUMBER.[1] 1919	1914	1909	PER CENT OF MAXIMUM. 1919	1914	1909	MONTH.	NUMBER.[1] 1919	1914	1909	PER CENT OF MAXIMUM. 1919	1914	1909
January	93,443	78,445	71,118	79.4	96.6	77.5	July	95,429	77,889	73,270	81.1	95.9	79.8
February	91,919	77,385	*69,620*	78.1	95.3	75.8	August	97,890	75,848	73,576	83.2	93.4	80.1
March	*89,172*	78,311	72,237	75.8	96.5	78.7	September	98,868	*75,158*	74,272	84.0	92.6	80.9
April	89,695	78,905	71,911	76.2	97.2	78.3	October	106,465	78,032	83,413	90.5	96.1	90.8
May	91,541	76,604	70,050	77.8	94.4	76.3	November	117,665	**81,183**	90,630	100.0	100.0	98.7
June	89,800	76,265	72,066	76.3	93.9	78.5	December	117,293	77,955	**91,814**	99.7	96.0	100.0

[1] The figures represent the number employed on the 15th of each month or the nearest representative day. Maximum number indicated by **bold-faced** figures, minimum by *italic* figures.

TABLE 8.—WAGE EARNERS, BY MONTHS, FOR SELECTED INDUSTRIES AND FOR CITIES: 1919.

[The month of maximum employment for each industry is indicated by **bold-faced** figures and that of minimum employment by *italic* figures.]

INDUSTRY AND CITY.	Average number employed during year.	NUMBER EMPLOYED ON 15TH DAY OF THE MONTH OR NEAREST REPRESENTATIVE DAY.												Per cent minimum is of maximum.
		January.	February.	March.	April.	May.	June.	July.	August.	September.	October.	November.	December.	
All industries	98,265	93,443	91,919	*89,172*	89,695	91,541	89,800	95,429	97,890	98,868	106,465	**117,665**	117,293	75.8
Males	88,259	84,108	82,583	*79,886*	80,180	81,969	80,423	86,013	88,539	88,991	95,756	105,290	105,370	75.8
Females	10,006	9,335	9,336	*9,286*	9,515	9,572	9,377	9,416	9,351	9,877	10,709	12,375	11,923	75.0
Automobile repairing	523	462	462	*457*	491	513	531	543	540	570	564	**576**	567	79.3
Bags, other than paper, not including bags made in textile mills	634	*581*	600	591	*581*	606	622	650	643	669	702	687	676	82.8
Boxes, wooden packing, except cigar boxes	1,282	1,397	1,423	1,349	1,259	1,223	*1,156*	1,308	1,290	1,198	812	1,264	**1,705**	67.8
Bread and other bakery products	2,088	2,023	2,020	*1,998*	2,010	2,015	2,005	2,042	2,090	2,180	2,208	2,208	**2,263**	88.0
Cars and general shop construction and repairs by steam-railroad companies	4,424	4,350	4,531	**4,584**	4,358	4,333	*4,118*	4,346	4,461	4,519	4,389	4,528	4,571	89.8
Clothing, men's	999	*943*	988	990	985	980	990	1,007	983	1,021	1,033	1,032	**1,036**	91.0
Confectionery and ice cream	818	782	839	863	845	781	*719*	731	762	855	900	899	840	79.9
Cooperage	828	730	822	847	826	826	829	879	903	**910**	877	817	*670*	73.6
Fertilizers	584	825	951	**1,124**	842	505	*299*	346	363	361	428	447	517	26.6
Food preparations, not elsewhere specified	1,760	**2,082**	2,028	1,816	1,605	1,619	*1,444*	1,580	1,450	1,710	1,910	1,965	1,911	69.4
Foundry and machine-shop products	2,161	1,862	*1,753*	1,831	2,006	2,245	2,106	2,413	**2,440**	2,308	2,303	2,331	2,334	71.8
Furniture	564	*543*	553	553	557	544	562	567	570	563	573	581	**602**	90.2
Ice, manufactured	785	600	*599*	631	759	843	968	1,003	988	951	775	673	630	59.7
Lumber and timber products	42,194	*37,502*	38,183	38,954	40,273	42,241	41,468	43,957	**46,041**	44,629	44,626	44,460	43,994	81.5
Lumber, planing-mill products, not including planing mills connected with sawmills	1,050	*911*	928	936	953	1,013	1,052	1,135	1,147	1,105	**1,168**	1,114	1,138	78.0
Oil and cake, cottonseed	1,605	1,875	1,885	1,543	1,309	1,163	1,222	1,295	*1,121*	1,671	2,079	2,014	2,083	53.8
Petroleum, refining	2,841	*2,002*	2,474	2,600	2,733	2,859	2,899	2,955	2,933	2,964	3,075	3,182	**3,356**	61.4
Printing and publishing, book and job	795	770	764	*760*	765	777	779	778	795	807	838	852	**855**	88.9
Printing and publishing, newspapers and periodicals	711	*657*	667	676	689	709	719	722	729	727	737	740	**760**	86.4
Rice, cleaning and polishing	1,121	1,410	1,131	739	637	702	534	*393*	728	1,663	**1,881**	1,857	1,777	20.9
Shipbuilding, steel	3,329	*1,674*	2,210	2,731	2,852	2,513	2,708	3,249	3,641	3,953	4,914	4,925	4,578	34.0
Shipbuilding, wooden, including boat building	2,017	**3,412**	3,165	2,196	2,142	1,855	1,600	2,105	1,573	1,547	1,748	1,433	*1,428*	41.9
Sugar, including refining	7,698	9,599	6,388	3,646	*2,978*	3,424	3,473	3,695	3,520	3,613	9,713	**21,248**	21,079	14.0
Tobacco, cigars and cigarettes	2,171	2,239	2,211	2,192	2,161	2,138	2,068	*2,056*	2,122	2,113	2,218	**2,298**	2,236	89.5
Turpentine and rosin	2,604	*2,234*	2,401	2,536	2,583	2,605	2,522	2,639	2,655	2,637	2,795	2,806	**2,835**	78.8
All other industries	12,679	*11,918*	11,943	12,035	12,496	12,509	12,407	13,035	13,402	**13,624**	13,199	12,728	12,852	87.5
Industries showing large proportion of females.														
Bags, other than paper, not including bags made in textile mills	412	374	398	395	*393*	404	406	418	414	426	**447**	442	427	87.9
Boxes, wooden packing, except cigar boxes	179	203	205	214	185	156	*136*	155	158	165	145	203	**223**	61.0
Bread and other bakery products	718	699	703	687	697	*681*	684	705	718	759	**768**	752	763	88.7
Clothing, men's	877	*824*	864	872	868	859	870	886	864	900	905	903	**909**	90.6
Confectionery and ice cream	505	509	556	564	528	455	415	*399*	431	518	563	**579**	543	68.9
Food preparations, not elsewhere specified	480	564	534	504	442	475	433	466	*303*	374	551	**576**	538	52.6
Furniture	91	93	93	93	90	88	92	91	90	*86*	89	94	93	91.5
Printing and publishing, book and job	144	147	136	135	*133*	137	139	137	138	144	157	164	161	81.1
Sugar, including refining	673	461	227	256	214	288	271	208	*180*	252	811	2,523	2,385	7.1
Tobacco, cigars, and cigarettes	1,754	1,813	1,782	1,773	1,754	1,733	1,682	*1,645*	1,703	1,703	1,806	1,854	1,800	88.7
Total for cities	31,959	*29,957*	29,759	30,333	30,334	30,336	30,295	31,892	32,622	33,821	34,524	35,077	**35,158**	83.5
Males	23,608	*21,950*	21,601	22,227	22,122	22,080	22,101	23,540	24,450	25,295	25,775	26,226	**26,529**	80.5
Females	8,351	*8,007*	8,158	8,106	8,212	8,256	8,194	8,352	8,172	8,526	8,749	8,851	8,629	90.5
ALEXANDRIA	724	703	691	695	684	*609*	685	683	670	769	802	874	**823**	69.7
Males	689	667	656	661	654	*573*	650	652	637	733	769	833	**783**	68.8
Females	35	36	35	34	*30*	36	35	31	33	36	33	41	**40**	73.2
BATON ROUGE	500	456	480	526	506	**584**	504	497	509	513	*450*	467	508	77.1
Males	465	*417*	441	489	480	**548**	466	463	476	480	424	439	457	76.1
Females	35	39	39	37	*26*	36	38	34	33	33	*26*	28	51	51.0
LAKE CHARLES	1,222	**1,206**	1,170	1,207	1,179	1,227	*1,138*	1,168	1,217	1,268	1,301	1,300	1,283	87.5
Males	1,186	1,174	1,137	1,175	1,145	1,191	*1,100*	1,130	1,177	1,228	1,262	1,265	1,248	87.0
Females	36	*32*	33	*32*	34	36	38	38	40	40	39	35	35	80.0
MONROE	745	716	678	678	696	*669*	691	727	670	780	817	905	**913**	73.3
Males	733	704	666	666	684	*657*	679	715	658	768	805	893	**901**	72.9
Females	12	12	12	12	12	12	12	12	12	12	12	12	12	.....
NEW ORLEANS	26,641	*24,181*	24,559	25,038	25,175	25,239	25,309	26,785	27,493	28,349	28,914	29,335	**29,365**	82.2
Males	18,474	*16,296*	16,577	17,106	17,125	17,173	17,310	18,622	19,511	20,016	20,345	20,668	**20,940**	77.8
Females	8,167	*7,836*	7,982	7,932	8,050	8,066	7,999	8,163	7,982	8,333	8,569	8,667	8,425	90.4
SHREVEPORT	2,127	2,145	2,181	2,189	2,094	2,008	*1,968*	2,032	2,063	2,142	2,240	2,196	**2,266**	86.8
Males	2,061	2,093	2,124	2,130	2,034	1,938	*1,896*	1,958	1,991	2,070	2,170	2,128	**2,200**	86.2
Females	66	*52*	57	59	60	70	72	**74**	72	72	70	68	66	70.3

TABLE 9.—AVERAGE NUMBER OF WAGE EARNERS, BY PREVAILING HOURS OF LABOR PER WEEK, FOR SELECTED INDUSTRIES AND FOR CITIES: 1919 AND 1914.

INDUSTRY AND CITY.	Census year.	Total.	IN ESTABLISHMENTS WHERE THE PREVAILING HOURS OF LABOR PER WEEK WERE—							
			44 and under.	Between 44 and 48.	48.[1]	Between 48 and 54.	54.	Between 54 and 60.	60.	Over 60.
All industries	1919	98,265	4,811	1,918	18,151	3,881	8,493	7,496	45,742	7,773
	1914	77,665	(2)	(2)	6,175	2,727	7,387	4,340	35,777	21,259
	1909	76,165	(2)	(2)	4,348	1,410	6,448	1,584	35,245	27,130
Automobile repairing	1919	523	...	3	125	4	191	13	148	39
	1914	17	(2)	(2)	13	...	...	...	2	2
Bags, other than paper, not including bags made in textile mills	1919	634	...	28	10	151	216	229	...	...
	1914	713	(2)	(2)	1	...	...	329	383	...
Boxes, wooden packing, except cigar boxes	1919	1,282	...	...	28	...	62	108	1,084	...
	1914	1,155	...	...	...	...	...	222	933	...
Bread and other bakery products	1919	2,088	12	...	487	72	622	364	261	270
	1914	1,440	(2)	(2)	74	16	23	131	489	707
Cars and general shop construction and repairs by steam-railroad companies.	1919	4,424	...	945	2,832	...	35	446	120	46
	1914	2,697	(2)	(2)	230	438	1,821	82	54	72
Clothing, men's	1919	999	496	185	199	87	32	...	...	...
	1914	775	(2)	(2)	588	108	10	69	...	...
Confectionery and ice cream	1919	818	34	8	91	7	28	129	426	95
	1914	297	(2)	(2)	13	49	16	107	83	29
Cooperage	1919	828	6	61	39	68	339	65	241	9
	1914	745	(2)	(2)	286	8	69	310	68	4
Fertilizers	1919	584	...	...	...	...	146	334	...	104
	1914	408	...	...	...	97	102	...	209	...
Food preparations, not elsewhere specified	1919	1,760	55	122	46	449	563	340	185	...
	1914	994	(2)	(2)	25	2	195	9	762	1
Foundry and machine-shop products	1919	2,101	30	10	1,264	48	187	162	400	...
	1914	1,312	(2)	(2)	14	45	795	36	405	17
Furniture	1919	564	...	30	22	94	418	...	...	...
	1914	347	(2)	(2)	10	26	258	23	30	...
Ice, manufactured	1919	785	...	...	55	...	23	66	134	507
	1914	782	(2)	(2)	19	4	...	6	107	646
Lumber and timber products	1919	42,194	438	86	123	735	779	1,008	38,489	536
	1914	42,169	(2)	(2)	131	247	610	108	27,205	13,868
Lumber, planing-mill products, not including planing mills connected with sawmills.	1919	1,050	1	...	252	18	519	55	205	...
	1914	1,089	(2)	(2)	22	105	494	173	276	19
Oil and cake, cottonseed	1919	1,605	...	...	38	...	148	13	60	1,346
	1914	1,127	...	...	...	96	...	215	187	629
Petroleum, refining [3]	1919	2,841	...	...	2,455	...	...	348	...	38
Printing and publishing, book and job	1919	795	25	1	578	32	96	56	7	...
	1914	619	(2)	(2)	361	33	221	2	2	...
Printing and publishing, newspapers and periodicals	1919	711	16	4	483	1	45	135	25	2
	1914	641	(2)	(2)	434	3	90	56	51	7
Rice, cleaning and polishing	1919	1,121	...	...	1	...	2	27	555	536
	1914	735	...	...	...	...	...	...	2	733
Shipbuilding, steel [3]	1919	3,329	40	...	3,289	...	...	...	...	...
Shipbuilding, wooden, including boat building	1919	2,017	10	...	1,929	...	45	...	33	...
	1914	419	(2)	(2)	6	...	326	...	87	...
Sugar, including refining	1919	7,698	745	3	621	25	1,258	552	866	3,628
	1914	4,798	...	...	...	...	71	873	389	3,465
Tobacco, cigars and cigarettes [3]	1919	2,171	666	98	75	855	464	9	4	...
Turpentine and rosin	1919	2,604	1,306	...	221	30	290	...	757	...
	1914	2,472	(2)	(2)	1,187	170	...	...	948	167
All other industries	1919	12,679	931	334	2,888	1,205	1,985	3,037	1,682	617
	1914	11,914	(2)	(2)	2,761	1,280	2,286	1,589	3,105	893
Total for cities	1919	31,959	2,162	1,813	11,088	2,898	4,491	4,254	3,746	1,507
	1914	21,314	(2)	(2)	3,801	1,917	5,788	2,695	5,027	2,086
ALEXANDRIA	1919	724	5	19	85	9	52	40	355	159
	1914	359	(2)	(2)	41	5	89	19	128	77
BATON ROUGE	1919	500	8	104	115	3	66	42	47	115
	1914	358	(2)	(2)	57	...	77	30	24	170
LAKE CHARLES	1919	1,222	4	...	92	...	127	26	966	7
	1914	1,101	(2)	(2)	62	55	190	7	660	127
MONROE	1919	745	1	...	285	16	42	59	113	229
	1914	609	(2)	(2)	87	2	274	17	165	64
NEW ORLEANS	1919	26,641	2,104	1,690	9,522	2,799	3,775	3,855	2,126	770
	1914	17,348	(2)	(2)	3,406	1,855	4,599	2,495	3,569	1,424
SHREVEPORT	1919	2,127	40	...	989	71	429	232	139	227
	1914	1,539	(2)	(2)	148	...	559	127	481	224

[1] Includes 48 and under for 1914 and 1909. [2] Corresponding figures not available. [3] Not shown separately in 1914.

TABLE 10.—SIZE OF ESTABLISHMENTS, BY AVERAGE NUMBER OF WAGE EARNERS, FOR SELECTED INDUSTRIES AND FOR CITIES: 1919.

INDUSTRY AND CITY.	TOTAL.		ESTABLISHMENTS EMPLOYING—																	
	Establishments.	Wage earners (average number).	No wage earners.	1 to 5 wage earners, inclusive.		6 to 20 wage earners, inclusive.		21 to 50 wage earners, inclusive.		51 to 100 wage earners, inclusive.		101 to 250 wage earners, inclusive.		251 to 500 wage earners, inclusive.		501 to 1,000 wage earners, inclusive.		Over 1,000 wage earners.	
			Establishments.	Establishments.	Wage earners.	Establishments.	Wage earners.	Establishments.	Wage earners.	Establishments.	Wage earners.	Establishments.	Wage earners.	Establishments.	Wage earners.	Establishments.	Wage earners.	Establishments.	Wage earners.
All industries	2,617	98,265	173	1,084	2,629	642	7,317	338	11,066	140	9,806	150	24,132	66	22,443	19	13,591	5	7,281
Automobile repairing	128	523	10	91	238	25	237	2	48										
Bags, other than paper, not including bags made in textile mills	5	634				1	10	1	28			3	596						
Boxes, wooden packing, except cigar boxes	17	1,282	1	1	1	4	43	5	195	2	114	2	322	2	607				
Bread and other bakery products	309	2,088	32	212	457	54	514	7	285			3	507	1	325				
Cars and general shop construction and repairs by steam-railroad companies	28	4,424				6	64	8	221	3	232	5	830	4	1,279	2	1,798		
Clothing, men's	16	999		3	7	2	22	2	62	5	354	4	554						
Confectionery and ice cream	41	818	1	22	72	13	134	2	95			3	517						
Cooperage	19	828		6	14	7	70	2	55	2	130	1	226	1	333				
Fertilizers	6	584						2	68	1	72	3	444						
Food preparations, not elsewhere specified	42	1,760	3	19	58	7	68	5	137	2	122	4	614	2	761				
Foundry and machine-shop products	90	2,161	2	36	122	28	314	13	411	5	334	6	980						
Furniture	17	564	1	3	7	6	70	6	201					1	286				
Ice, manufactured	70	785	1	19	73	43	462	7	250										
Lumber and timber products	511	42,194	2	155	355	114	1,390	74	2,453	41	2,820	71	12,016	42	14,339	11	7,610	1	1,211
Lumber, planing-mill products, not including planing mills connected with sawmills	51	1,050	1	17	42	18	231	11	360	2	160	2	257						
Oil and cake, cottonseed	28	1,605				8	113	11	338	4	284	4	467	1	403				
Petroleum, refining	10	2,841				6	71	1	42	1	93	1	196					1	2,439
Printing and publishing, book and job	109	795	15	53	129	20	286	10	267	2	113								
Printing and publishing, newspapers and periodicals	149	711	45	86	184	11	119	4	171	3	237								
Rice, cleaning and polishing	46	1,121	7	6	12	7	90	23	748	2	142	1	129						
Shipbuilding, steel	6	3,329		1	5			1	40					2	725			2	2,559
Shipbuilding, wooden, including boat building	16	2,017	1	4	4	5	67	2	64			1	114	1	252	2	1,516		
Sugar, including refining	192	7,698	2	47	80	57	741	55	1,860	16	1,101	10	1,499	4	1,345			1	1,072
Tobacco, cigars and cigarettes	46	2,171	7	21	50	7	56	3	82	3	282	1	170	3	1,020	1	511		
Turpentine and rosin	33	2,604				2	34	11	389	11	814	9	1,367						
All other industries	632	12,679	42	282	719	182	2,111	70	2,196	35	2,402	16	2,327	2	768	3	2,156		
Total for cities	1,141	31,959	89	475	1,245	317	3,514	137	4,474	56	3,905	45	6,913	14	4,884	6	4,465	2	2,559
ALEXANDRIA	52	724	1	30	78	12	146	6	205	1	69	2	226						
BATON ROUGE	50	500	3	26	61	15	168	5	167			1	104						
LAKE CHARLES	45	1,222	2	20	41	13	137	6	183	2	148	1	235	1	478				
MONROE	34	745	1	15	44	11	144	4	126	1	58	1	113	1	260				
NEW ORLEANS	873	26,041	81	350	923	238	2,605	101	3,300	47	3,311	37	5,775	11	3,703	6	4,465	2	2,559
SHREVEPORT	87	2,127	1	34	98	28	314	15	493	5	319	3	460	1	443				

TABLE 11.—SIZE OF ESTABLISHMENTS, BY VALUE OF PRODUCTS: 1919, 1914, AND 1909.

VALUE OF PRODUCT.	NUMBER OF ESTABLISHMENTS.			AVERAGE NUMBER OF WAGE EARNERS.			VALUE OF PRODUCTS.			VALUE ADDED BY MANUFACTURE.		
	1919	1914	1909	1919	1914	1909	1919	1914	1909	1919	1914	1909
All classes	2,617	2,211	2,516	98,265	77,665	76,165	$676,189,770	$255,312,648	$223,948,638	$244,785,903	$97,426,621	$89,083,863
Less than $5,000	475	630	661	522	1,138	1,432	1,245,398	1,576,842	1,707,700	808,318	1,000,975	1,109,029
$5,000 to $20,000	719	628	814	2,651	3,832	5,703	7,913,113	6,591,301	8,633,602	4,430,659	3,780,309	5,012,465
$20,000 to $100,000	721	517	634	9,858	11,735	14,739	34,920,345	24,286,588	30,049,092	18,108,780	11,923,566	14,591,951
$100,000 to $500,000	441	351	384	27,140	49,156	44,649	108,104,027	79,876,410	108,140,739	50,435,014	53,286,577	49,290,737
$500,000 to $1,000,000	146	55		22,217			105,644,994	37,031,493		49,651,845		
$1,000,000 and over	115	30	23	35,877	11,804	9,642	418,361,893	105,950,014	75,417,505	121,351,287	27,435,194	19,079,681
PER CENT DISTRIBUTION.												
All classes	100.0	100.0	100.0	100.0	100.0	100.0	100.0	100.0	100.0	100.0	100.0	100.0
Less than $5,000	18.2	28.5	26.3	0.5	1.5	1.9	0.2	0.6	0.8	0.3	1.0	1.2
$5,000 to $20,000	27.5	28.4	32.4	2.7	4.9	7.5	1.2	2.6	3.9	1.8	3.9	5.6
$20,000 to $100,000	27.6	23.4	25.2	10.0	15.1	19.4	5.2	9.5	13.4	7.4	12.2	16.4
$100,000 to $500,000	16.8	15.9	15.3	27.6	63.3	58.6	16.0	31.3	48.3	20.6	54.7	55.3
$500,000 to $1,000,000	5.6	2.5		22.6			15.6	14.5		20.3		
$1,000,000 and over	4.4	1.4	0.9	36.5	15.2	12.7	61.9	41.5	33.7	49.6	28.2	21.4

TABLE 12.—SIZE OF ESTABLISHMENTS, BY VALUE OF PRODUCTS, FOR SELECTED INDUSTRIES: 1919 AND 1914.

INDUSTRY AND VALUE OF PRODUCT.	NUMBER OF ESTABLISHMENTS.				AVERAGE NUMBER OF WAGE EARNERS.				VALUE OF PRODUCTS.				VALUE ADDED BY MANUFACTURE.			
	1919	1914	Per cent distribution. 1919	Per cent distribution. 1914	1919	1914	Per cent distribution. 1919	Per cent distribution. 1914	1919	1914	Per cent distribution. 1919	Per cent distribution. 1914	1919	1914	Per cent distribution. 1919	Per cent distribution. 1914
BREAD AND OTHER BAKERY PRODUCTS	309	284	100.0	100.0	2,088	1,440	100.0	100.0	$12,673,135	$4,978,175	100.0	100.0	$4,540,840	$2,185,272	100.0	100.0
Less than $5,000	34	87	11.0	30.6	20	93	1.0	6.5	106,570	272,536	0.8	5.5	41,530	117,127	0.9	5.4
$5,000 to $20,000	153	151	49.5	53.2	252	455	12.1	31.6	1,769,410	1,537,595	14.0	30.9	608,723	690,495	13.4	31.6
$20,000 to $100,000	107	38	34.6	13.4	642	329	30.7	22.8	4,474,935	1,403,653	35.3	28.2	1,451,620	549,876	32.0	25.2
$100,000 to $500,000	11	8	3.6	2.8	342	563	16.4	39.1	2,724,715	1,764,391	21.5	35.4	837,666	827,774	18.4	37.9
$500,000 and over	4	.....	1.3	.....	832	.....	39.8	.....	3,597,505	.....	28.4	.....	1,601,301	.....	35.3	.....
CARS AND GENERAL SHOP CONSTRUCTION AND REPAIRS BY STEAM-RAILROAD COMPANIES.	28	26	100.0	100.0	4,424	2,697	100.0	100.0	9,519,059	3,042,318	100.0	100.0	6,720,531	1,965,449	100.0	100.0
$5,000 to $20,000	3	[1] 9	10.7	34.6	30	[1] 116	0.7	4.3	49,610	[1] 98,607	0.5	3.2	33,283	[1] 59,495	0.5	3.0
$20,000 to $100,000	11	8	39.3	30.8	256	320	5.8	11.9	504,947	387,100	5.3	12.7	348,850	244,725	5.2	12.5
$100,000 to $500,000	7	.....	25.0	.....	947	.....	21.4	.....	1,873,359	.....	19.7	.....	1,434,969	.....	21.4	.....
$500,000 and over	7	[2] 9	25.0	34.6	3,191	[2] 2,261	72.1	83.8	7,091,143	[2] 2,556,611	74.5	84.0	4,903,429	[2] 1,661,229	73.0	84.5
COFFEE AND SPICE, ROASTING AND GRINDING	29	17	100.0	100.0	271	302	100.0	100.0	7,935,101	4,240,550	100.0	100.0	2,136,728	1,541,040	100.0	100.0
Less than $20,000	8	.....	27.6	.....	13	.....	4.8	.....	79,544	.....	1.0	.....	24,031	.....	1.1	.....
$20,000 to $100,000	9	[3] 8	31.0	47.1	32	[3] 36	11.8	11.9	504,753	[3] 279,874	6.4	6.6	114,768	[3] 72,584	5.4	4.7
$100,000 to $500,000	8	[4] 9	27.6	52.9	104	[4] 266	38.4	88.1	2,292,201	[4] 3,960,676	28.9	93.4	512,786	[4] 1,468,456	24.0	95.3
$500,000 and over	4	.....	13.8	.....	122	.....	45.0	.....	5,058,603	.....	63.7	.....	1,485,143	.....	69.5	.....
CONFECTIONERY AND ICE CREAM	41	25	100.0	100.0	818	297	100.0	100.0	5,096,473	1,133,040	100.0	100.0	2,020,184	585,857	100.0	100.0
Less than $20,000	15	18	36.6	72.0	35	49	4.3	16.5	148,581	134,157	2.9	11.8	67,612	63,380	3.3	10.8
$20,000 to $100,000	15	3	36.6	12.0	114	20	13.9	6.7	664,034	187,278	13.0	16.5	256,239	86,736	12.7	14.8
$100,000 to $500,000	8	4	19.5	16.0	152	228	18.6	76.8	1,704,830	811,605	33.5	71.6	539,898	435,741	26.7	74.4
$500,000 to $1,000,000	3	.....	7.3	.....	517	.....	63.2	.....	2,579,028	.....	50.6	.....	1,156,435	.....	57.2	.....
FOOD PREPARATIONS, NOT ELSEWHERE SPECIFIED	42	30	100.0	100.0	1,760	994	100.0	100.0	34,405,973	11,714,543	100.0	100.0	7,330,452	2,758,518	100.0	100.0
Less than $5,000	3	7	7.1	23.3	2	6	0.1	0.6	7,920	22,228	(5)	0.2	2,453	10,643	(5)	0.4
$5,000 to $20,000	8	9	19.0	30.0	16	36	0.9	3.6	83,492	83,574	0.2	0.7	29,194	31,635	0.4	1.1
$20,000 to $100,000	14	9	33.3	30.0	67	205	3.8	20.6	580,625	490,596	1.7	4.2	196,663	218,495	2.7	7.9
$100,000 to $500,000	7	[4] 5	16.7	16.7	270	[4] 747	15.3	75.2	1,404,263	[4] 11,118,145	4.1	94.9	297,933	[4] 2,497,745	4.1	90.5
$500,000 to $1,000,000	4	.....	9.5	.....	151	.....	8.6	.....	3,084,035	.....	9.0	.....	362,010	.....	4.9	.....
$1,000,000 and over	6	.....	14.3	.....	1,254	.....	71.2	.....	29,245,638	.....	85.0	.....	6,442,199	.....	87.9	.....
FOUNDRY AND MACHINE-SHOP PRODUCTS	90	60	100.0	100.0	2,161	1,312	100.0	100.0	10,697,272	3,169,623	100.0	100.0	6,439,791	1,837,887	100.0	100.0
Less than $5,000	9	10	10.0	16.7	12	20	0.6	1.5	26,843	26,899	0.3	0.8	20,917	18,371	0.3	1.0
$5,000 to $20,000	21	26	23.3	43.3	72	203	3.3	15.5	219,594	337,473	2.1	10.6	145,481	227,776	2.3	12.4
$20,000 to $100,000	40	18	44.4	30.0	483	409	22.4	31.2	1,805,025	881,443	16.9	27.8	1,167,133	570,322	18.1	31.0
$100,000 to $500,000	14	6	15.6	10.0	613	680	28.4	51.8	3,442,097	1,923,808	32.2	60.7	1,965,626	1,021,418	30.5	55.6
$500,000 and over	6	.....	6.7	.....	981	.....	45.4	.....	5,203,113	.....	48.6	.....	3,140,634	.....	48.8	.....
LUMBER AND TIMBER PRODUCTS	511	454	100.0	100.0	42,194	42,169	100.0	100.0	120,716,435	62,077,611	100.0	100.0	83,613,524	37,060,940	100.0	100.0
Less than $5,000	94	112	18.4	24.7	124	267	0.3	0.6	235,291	219,842	0.2	0.4	183,383	164,179	0.2	0.4
$5,000 to $20,000	100	94	19.6	20.7	666	1,065	1.6	2.5	1,110,148	1,027,252	0.9	1.7	822,939	680,371	1.0	1.8
$20,000 to $100,000	137	100	26.8	22.0	3,184	4,109	7.5	9.7	7,016,102	4,910,929	5.8	7.9	4,842,052	3,189,845	5.8	8.6
$100,000 to $500,000	103	117	20.2	25.8	11,374	.....	27.0	.....	24,975,014	28,495,498	20.7	45.9	17,925,366	.....	21.4	.....
$500,000 to $1,000,000	46	24	9.0	5.3	11,343	[2] 30,013	26.9	71.2	32,633,529	16,180,921	27.0	26.1	22,387,175	[2] 26,550,801	26.8	71.6
$1,000,000 and over	31	7	6.1	1.5	15,503	6,715	36.7	15.9	54,746,351	11,243,169	45.4	18.1	37,452,609	6,475,744	44.8	17.5
LUMBER, PLANING-MILL PRODUCTS, NOT INCLUDING PLANING MILLS CONNECTED WITH SAWMILLS	51	47	100.0	100.0	1,050	1,089	100.0	100.0	5,570,041	2,828,868	100.0	100.0	2,169,048	1,118,870	100.0	100.0
Less than $5,000	6	8	11.8	17.0	5	16	0.5	1.5	19,677	19,130	0.4	0.7	9,382	11,199	0.4	1.0
$5,000 to $20,000	11	10	21.6	21.3	40	67	3.8	6.2	139,503	120,915	2.5	4.3	72,349	67,684	3.3	6.0
$20,000 to $100,000	18	21	35.3	44.7	237	429	22.6	39.4	1,023,183	1,096,340	18.4	38.8	421,411	494,036	19.4	44.2
$100,000 and over	16	8	31.4	17.0	768	577	73.1	53.0	4,387,678	1,592,483	78.8	56.3	1,665,906	545,951	76.8	48.8
OIL AND CAKE, COTTONSEED	28	37	100.0	100.0	1,605	1,127	100.0	100.0	57,161,578	18,106,257	100.0	100.0	6,997,134	1,940,906	100.0	100.0
Less than $500,000	15	[6] 33	53.6	89.2	322	[6] 783	20.1	69.5	4,205,784	[6] 5,514,610	7.4	30.5	806,749	[6] 793,013	11.5	40.9
$500,000 to $1,000,000	4	.....	14.3	.....	212	.....	13.2	.....	3,485,597	.....	6.1	.....	485,521	.....	6.9	.....
$1,000,000 and over	9	4	32.1	10.8	1,071	344	66.7	30.5	49,470,197	12,591,647	86.5	69.5	5,704,864	1,147,893	81.5	59.1
RICE, CLEANING AND POLISHING	46	24	100.0	100.0	1,121	735	100.0	100.0	41,220,471	12,966,690	100.0	100.0	5,203,061	1,272,660	100.0	100.0
Less than $20,000	9	.....	19.6	.....	4	.....	0.4	.....	87,418	.....	0.2	.....	52,188	.....	1.0	.....
$20,000 to $100,000	3	.....	6.5	.....	4	.....	0.4	.....	128,270	.....	0.3	.....	60,533	.....	1.2	.....
$100,000 to $500,000	6	[7] 13	13.0	54.2	57	[7] 215	5.1	29.3	1,789,288	[7] 3,449,522	4.3	26.6	211,797	[7] 378,781	4.1	29.8
$500,000 to $1,000,000	5	8	10.9	33.3	130	288	11.6	39.2	3,889,672	5,558,116	9.4	42.9	591,110	536,513	11.4	42.2
$1,000,000 and over	23	3	50.0	12.5	926	232	82.6	31.6	35,325,823	3,959,052	85.7	30.5	4,287,433	357,366	82.4	28.1
SUGAR, INCLUDING REFINING	192	171	100.0	100.0	7,998	4,798	100.0	100.0	141,842,924	57,948,322	100.0	100.0	20,602,907	9,371,662	100.0	100.0
Less than $5,000	23	8	12.0	4.7	21	14	0.3	0.3	56,787	21,785	(6)	(6)	22,112	7,129	0.1	0.1
$5,000 to $20,000	16	10	8.3	5.8	33	62	0.4	1.3	136,317	145,727	0.1	0.3	42,521	24,473	0.2	0.3
$20,000 to $100,000	31	72	16.1	42.1	383	958	5.0	20.0	1,936,051	4,140,240	1.4	7.1	407,723	[4] 883,317	2.0	9.4
$100,000 to $500,000	81	[4] 81	42.2	47.4	2,727	[4] 3,764	35.4	78.4	21,730,184	[4] 53,640,570	15.3	92.6	5,371,220	8,456,743	26.1	90.2
$500,000 to $1,000,000	28	.....	14.6	.....	1,507	.....	19.6	.....	18,813,565	.....	13.3	.....	4,269,916	.....	20.7	.....
$1,000,000 and over	13	.....	6.8	.....	3,027	.....	39.3	.....	99,170,020	.....	69.9	.....	10,489,415	.....	50.9	.....
TURPENTINE AND ROSIN	33	27	100.0	100.0	2,604	2,472	100.0	100.0	5,591,289	1,858,391	100.0	100.0	4,210,601	1,434,041	100.0	100.0
$20,000 to $100,000	11	[8] 20	33.3	74.1	350	[8] 849	13.4	34.3	699,082	[8] 542,598	12.5	29.2	527,082	[8] 423,614	12.5	29.5
$100,000 to $500,000	22	7	66.7	25.9	2,254	1,623	86.6	65.7	4,892,207	1,315,793	87.5	70.8	3,683,519	1,010,427	87.5	70.5

[1] Includes the group "Less than $5,000."
[2] Includes the group "$100,000 to $500,000."
[3] Includes the group "$5,000 to $20,000."
[4] Includes the groups "$500,000 to $1,000,000" and "$1,000,000 and over."
[5] Less than one-tenth of 1 per cent.
[6] Includes the group "$500,000 to $1,000,000."
[7] Includes the groups "$5,000 to $20,000" and "$20,000 to $100,000."
[8] Includes the groups "Less than $5,000" and "$5,000 to $20,000."

TABLE 13.—SIZE OF ESTABLISHMENTS, BY VALUE OF PRODUCTS, FOR CITIES OF 10,000 INHABITANTS OR MORE: 1919.

CITY AND VALUE OF PRODUCT.	Number of establishments.	WAGE EARNERS.		VALUE OF PRODUCTS.		VALUE ADDED BY MANUFACTURE.	
		Average number.	Per cent of total.	Amount.	Per cent of total.	Amount.	Per cent of total.
ALEXANDRIA	52	724	100.0	$4,349,790	100.0	$1,316,984	100.0
Less than $5,000	8	9	1.2	25,541	0.6	16,337	1.2
$5,000 to $20,000	20	69	9.5	213,188	4.9	114,931	8.7
$20,000 to $100,000	17	273	37.7	1,035,340	23.8	462,059	35.1
$100,000 to $500,000	4	105	14.5	586,583	13.5	200,843	15.2
$500,000 and over	3	268	37.0	2,480,138	57.2	522,814	39.7
BATON ROUGE	50	500	100.0	3,604,282	100.0	1,082,779	100.0
Less than $5,000	14	20	4.0	36,168	1.0	21,168	2.0
$5,000 to $20,000	14	45	9.0	183,406	5.1	91,743	8.5
$20,000 and over	22	435	87.0	3,384,708	93.9	969,868	89.6
LAKE CHARLES	45	1,222	100.0	8,290,789	100.0	2,965,320	100.0
Less than $5,000	11	10	0.8	33,239	0.4	17,115	0.6
$5,000 to $20,000	12	61	5.0	150,024	1.8	81,444	2.7
$20,000 to $100,000	13	194	15.9	788,715	9.5	429,573	14.5
$100,000 to $500,000	5	367	30.0	1,079,493	13.0	481,252	16.2
$500,000 and over	4	590	48.3	6,239,318	75.3	1,955,936	66.0
MONROE	34	745	100.0	$4,159,104	100.0	$1,327,395	100.0
Less than $5,000	4	3	0.4	8,930	0.2	4,934	0.4
$5,000 to $20,000	10	34	4.6	125,935	3.0	79,064	6.0
$20,000 to $100,000	13	183	24.6	620,173	14.9	342,112	25.8
$100,000 and over	7	525	70.5	3,404,066	81.8	901,285	67.9
NEW ORLEANS	873	26,641	100.0	182,798,561	100.0	69,490,062	100.0
Less than $5,000	132	106	0.4	340,767	0.2	225,462	0.3
$5,000 to $20,000	236	768	2.9	2,694,412	1.5	1,536,056	2.2
$20,000 to $100,000	281	2,790	10.5	13,494,147	7.4	6,308,252	9.1
$100,000 to $500,000	150	6,594	24.8	35,112,852	19.2	14,625,567	21.0
$500,000 to $1,000,000	38	5,601	21.0	29,109,684	15.9	13,879,344	20.0
$1,000,000 and over	36	10,782	40.5	102,046,699	55.8	32,915,381	47.4
SHREVEPORT	87	2,127	100.0	12,876,467	100.0	5,609,155	100.0
Less than $5,000	5	10	0.5	15,345	0.1	11,890	0.2
$5,000 to $20,000	20	79	3.7	248,528	1.9	156,745	2.8
$20,000 to $100,000	34	346	16.3	1,601,388	12.4	920,419	16.6
$100,000 to $500,000	19	586	27.6	4,674,393	36.3	2,117,080	37.7
$500,000 and over	9	1,106	52.0	6,336,813	49.2	2,394,021	42.7

TABLE 14.—CHARACTER OF OWNERSHIP, FOR SELECTED INDUSTRIES AND FOR CITIES: 1919 AND 1914.

INDUSTRY AND CITY.	Census year.	NUMBER OF ESTABLISHMENTS OWNED BY—			AVERAGE NUMBER OF WAGE EARNERS.						VALUE OF PRODUCTS.					
					Total.	In establishments owned by—			Per cent of total.			Of establishments owned by—			Per cent of total.	
		Individuals.	Corporations.	All others.		Individuals.	Corporations.	All others.	Individuals.	Corporations.	All others.	Total.	Individuals.	Corporations.	All others.	Individuals.	Corporations.	All others.
All industries	1919	1,103	1,118	396	98,205	6,115	86,357	5,793	6.2	87.9	5.9	$676,189,770	$30,568,791	$609,292,719	$36,328,260	4.5	90.1	5.4
	1914	975	900	336	77,665	6,083	66,294	5,288	7.8	85.4	6.8	255,312,648	14,555,127	222,568,108	18,189,413	5.7	87.2	7.1
	1909	1,143	910	463	76,165	8,423	61,561	6,181	11.1	80.8	8.1	223,948,638	21,241,976	183,303,633	19,403,029	9.5	81.8	8.7
Bread and other bakery products.	1919	252	25	32	2,088	782	1,125	181	37.5	53.9	8.7	12,673,135	5,696,917	5,713,018	1,263,200	45.0	45.1	10.0
	1914	240	10	34	1,440	736	518	186	51.1	36.0	12.9	4,978,175	2,683,111	1,549,558	745,506	53.9	31.1	15.0
Cars and general shop construction and repairs by steam-railroad companies.	1919	.....	28	.....	4,424	.....	4,424	.....	.....	100.0	.....	9,519,059	.....	9,519,059	.....	.....	100.0	.....
	1914	.....	26	.....	2,697	.....	2,697	.....	.....	100.0	.....	3,042,318	.....	3,042,318	.....	.....	100.0	.....
Coffee and spice, roasting and grinding.	1919	9	19	1	271	[1] 31	240	.....	11.4	88.6	.....	7,935,101	[1] 432,015	7,503,086	.....	5.4	94.6	.....
	1914	5	12	.....	302	17	285	.....	5.6	94.4	.....	4,240,550	118,748	4,121,802	.....	2.8	97.2	.....
Confectionery and ice cream.	1919	16	19	6	818	99	689	30	12.1	84.2	3.7	5,096,473	632,097	4,291,027	173,349	12.4	84.2	3.4
	1914	14	7	4	297	51	236	10	17.2	79.5	3.4	1,133,040	205,361	904,470	23,209	18.1	79.8	2.0
Fertilizers	1919	.....	6	.....	584	.....	584	.....	.....	100.0	.....	4,197,285	.....	4,197,285	.....	.....	100.0	.....
	1914	.....	6	.....	408	.....	408	.....	.....	100.0	.....	2,818,455	.....	2,818,455	.....	.....	100.0	.....
Food preparations, not elsewhere specified.	1919	12	19	11	1,760	68	1,612	80	3.9	91.6	4.5	34,405,973	2,316,962	30,694,927	1,394,084	6.7	89.2	4.1
	1914	13	11	6	994	64	890	40	6.4	89.5	4.0	11,714,543	253,365	11,292,410	168,768	2.2	96.4	1.4
Foundry and machine-shop products.	1919	41	38	11	2,161	475	1,554	132	22.0	71.9	6.1	10,697,272	2,251,059	7,894,740	551,473	21.0	73.8	5.2
	1914	25	27	8	1,312	316	943	53	24.1	71.9	4.0	3,169,623	762,260	2,297,323	110,040	24.0	72.5	3.5
Lumber and timber products.	1919	165	246	100	42,194	1,531	38,417	2,246	3.6	91.0	5.3	120,716,435	3,495,457	111,637,399	5,583,579	2.9	92.5	4.6
	1914	145	231	78	42,169	1,597	38,615	1,957	3.8	91.6	4.6	62,077,611	1,712,742	57,870,476	2,494,393	2.8	93.2	4.0
Lumber, planing-mill products, not including planing mills connected with sawmills.	1919	16	31	4	1,050	132	853	65	12.6	81.2	6.2	5,570,041	701,267	4,618,040	250,734	12.6	82.9	4.5
	1914	16	23	8	1,089	80	910	99	7.3	83.6	9.1	2,828,868	240,043	2,409,656	179,169	8.5	85.2	6.3
Printing and publishing, newspapers and periodicals.	1919	78	44	27	711	149	489	73	21.0	68.8	10.3	4,979,417	430,467	4,310,214	238,736	8.6	86.6	4.8
	1914	108	47	29	641	168	412	61	26.2	64.3	9.5	2,619,924	318,108	2,175,730	126,086	12.1	83.0	4.8
Rice, cleaning and polishing.	1919	12	30	4	1,121	34	1,030	57	3.0	91.9	5.1	41,220,471	1,935,243	36,808,316	2,476,912	4.7	89.3	6.0
	1914	1	21	2	735	.....	659	[2] 76	.....	89.7	10.3	12,966,690	.....	10,983,409	[2] 1,983,281	.....	84.7	15.3
Sugar, including refining	1919	56	103	33	7,698	560	6,014	1,124	7.3	78.1	14.6	141,842,924	4,374,140	120,236,639	17,232,145	3.1	84.8	12.1
	1914	48	90	33	4,798	845	3,289	664	17.6	68.5	13.8	57,948,322	3,691,983	47,339,195	6,917,144	6.4	81.7	11.9
Total for cities	1919	469	509	163	31,959	2,553	27,154	2,252	8.0	85.0	7.0	216,078,993	15,423,753	180,113,349	20,541,891	7.1	83.4	9.5
	1914	447	384	131	21,314	2,519	16,500	2,295	11.8	77.4	10.8	83,050,221	7,239,261	64,688,813	11,131,147	8.7	77.9	13.4
ALEXANDRIA	1919	22	23	7	724	110	558	56	15.2	77.1	7.7	4,349,790	362,164	3,736,969	250,657	8.3	85.9	5.8
	1914	22	14	6	359	82	241	36	22.8	67.1	10.0	1,055,784	192,409	715,889	147,486	18.2	67.8	14.0
BATON ROUGE	1919	25	17	8	500	99	359	42	19.8	71.8	8.4	3,604,282	402,409	2,957,376	244,497	11.2	82.0	6.8
	1914	22	12	8	358	80	236	42	22.3	65.9	11.7	1,122,086	216,203	779,600	126,283	19.3	69.5	11.3
LAKE CHARLES	1919	14	25	6	1,222	33	1,155	34	2.7	94.5	2.8	8,290,789	200,712	7,990,649	99,428	2.4	96.4	1.2
	1914	19	21	4	1,101	43	966	92	3.9	87.7	8.4	3,688,863	105,153	3,424,210	159,500	2.9	92.8	4.3
MONROE	1919	13	13	8	745	68	618	59	9.1	83.0	7.9	4,159,104	264,330	3,491,497	403,277	6.4	83.9	9.7
	1914	13	12	3	609	46	543	20	7.6	89.2	3.3	1,128,176	94,811	967,094	66,271	8.4	85.7	5.9
NEW ORLEANS	1919	368	378	127	26,641	2,117	22,517	2,007	7.9	84.5	7.5	182,798,561	13,540,104	150,065,817	19,192,640	7.4	82.1	10.5
	1914	340	290	103	17,348	2,169	13,111	2,068	12.5	75.6	11.9	69,814,081	6,308,349	53,209,763	10,295,969	9.0	76.2	14.7
SHREVEPORT	1919	27	53	7	2,127	126	1,947	54	5.9	91.5	2.5	12,876,467	654,034	11,871,041	351,392	5.1	92.2	2.7
	1914	31	35	7	1,539	99	1,403	37	6.4	91.2	2.4	6,250,231	322,336	5,592,257	335,638	5.2	89.5	5.4

[1] Includes the group "All others."

[2] Includes the group "Individuals."

TABLE 15.—MANUFACTURES, BY POPULATION GROUPS, IN CITIES OF 10,000 INHABITANTS OR MORE: 1919, 1914, AND 1909.

	Census year.	Aggregate.	Cities having a population of 10,000 or over.								The state outside of cities having a population of 10,000 or over.	
			Total.		10,000 to 25,000.		25,000 to 100,000.		100,000 and over.			
			Number or amount.	Per cent of aggregate.	Number or amount.	Per cent of aggregate.	Number or amount.	Per cent of aggregate.	Number or amount.	Per cent of aggregate.	Number or amount.	Per cent of aggregate.
Number of places	1919	.....	6	.....	4	.....	1	.....	1	.....	.....	.....
	1914	.....	6	.....	4	.....	1	.....	1	.....	.....	.....
	1909	.....	6	.....	4	.....	1	.....	1	.....	.....	.....
Population [1]	1920	1,798,509	496,148	27.6	65,055	3.6	43,874	2.4	387,219	21.5	1,302,361	72.4
	1915	1,773,482	450,403	25.4	56,276	3.2	32,906	1.9	361,221	20.4	1,323,079	74.6
	1910	1,656,388	414,858	25.0	47,768	2.9	28,015	1.7	339,075	20.5	1,241,530	75.0
Number of establishments	1919	2,617	1,141	43.6	181	6.9	87	3.3	873	33.4	1,476	56.4
	1914	2,211	962	43.5	156	7.1	73	3.3	733	33.2	1,249	56.5
	1909	2,516	1,021	40.6	112	4.5	61	2.4	848	33.7	1,495	59.4
Average number of wage earners	1919	98,265	31,959	32.5	3,191	3.2	2,127	2.2	26,641	27.1	66,306	67.5
	1914	77,665	21,314	27.4	2,427	3.1	1,539	2.0	17,348	22.3	56,351	72.6
	1909	76,165	19,985	26.2	1,685	2.2	1,114	1.5	17,186	22.6	56,180	73.8
Value of products	1919	$676,189,770	$216,078,993	32.0	$20,403,965	3.0	$12,876,467	1.9	$182,798,561	27.0	$460,110,777	68.0
	1914	255,312,648	83,059,221	32.5	6,994,909	2.7	6,250,231	2.4	69,814,081	27.3	172,253,427	67.5
	1909	223,948,638	86,861,922	38.8	4,425,283	2.0	3,642,609	1.6	78,794,030	35.2	137,086,716	61.2
Value added by manufacture	1919	244,785,903	81,791,695	33.4	6,692,478	2.7	5,609,155	2.3	69,490,062	28.4	162,994,208	66.6
	1914	97,426,621	34,616,838	35.5	2,910,930	3.0	2,453,314	2.5	29,252,594	30.0	62,809,783	64.5
	1909	89,083,863	33,025,828	37.7	2,009,984	2.3	1,553,873	1.7	30,061,971	33.7	55,458,035	62.3

[1] Population of 1920, as of Jan. 1, 1920; 1915, estimated population as of July 1, 1914 (per reports census of manufactures, 1914); 1910, as of Apr. 15, 1910.

TABLE 16.—PRINCIPAL INDUSTRIES IN NEW ORLEANS (THE ONLY CITY IN THE STATE HAVING 50,000 INHABITANTS OR MORE), WITH PER CENT OF TOTAL FOR STATE: 1919.

Industry.	Value of products.				Industry.	Value of products.			
	Amount, 1919.	Per cent of total for the state.	Increase over 1914.			Amount, 1919.	Per cent of total for the state.	Increase over 1914.	
			Amount.	Per cent.				Amount.	Per cent.
Bags, other than paper, not including bags made in textile mills	$18,310,111	100.0	$10,506,089	134.6	Printing and publishing, book and job	$2,451,384	83.4	$1,291,323	111.3
Rice, cleaning and polishing	12,918,939	31.3	7,434,035	135.6	Ice, manufactured	2,066,549	51.8	1,254,604	154.5
Food preparations, not elsewhere specified	11,522,234	33.5	10,875,221	1,680.8	Furniture	1,915,893	100.0	1,156,795	152.4
Bread and other bakery products	9,209,038	72.7	5,723,120	164.2	Mattresses and spring beds, not elsewhere specified	1,280,569	79.1	655,203	104.8
Tobacco, cigars and cigarettes	8,212,271	99.9	(1)	(1)	Copper, tin, and sheet-iron work	1,280,405	59.5	454,959	55.1
Coffee and spice, roasting and grinding	7,638,851	96.3	(1)	(1)	Clothing, women's	1,095,053	100.0	885,759	423.2
Foundry and machine-shop products	6,697,455	62.6	4,947,065	282.6	Boots and shoes				
Liquors, malt	5,777,944	100.0	(1)	.....	Cotton goods				
Cars and general shop construction and repairs by steam-railroad companies	4,310,476	45.3	3,260,616	310.6	Gas, illuminating and heating				
Confectionery and ice cream	4,180,242	82.0	(1)	(1)	Knit goods				
Printing and publishing, newspapers and periodicals	3,450,454	69.3	1,608,096	87.3	Liquors, distilled, grain alcohol	(1)	(1)	(1)	(1)
Lumber, planing-mill products, not including planing mills connected with sawmills	3,089,611	55.5	1,653,561	115.1	Lumber and timber products				
Clothing, men's	3,032,589	100.0	1,751,107	136.6	Oil and cake, cottonseed				
Boxes, wooden packing, except cigar boxes	2,903,059	69.6	1,722,223	145.8	Oil, vegetable and mineral				
					Shipbuilding, steel				
					Sugar, refining				
					Tinware, not elsewhere specified				

[1] Figures can not be shown without disclosing individual operations.

TABLE 17.—NUMBER AND HORSEPOWER OF TYPES OF PRIME MOVERS: 1919, 1914, AND 1909.

POWER.	NUMBER OF ENGINES OR MOTORS.			HORSEPOWER.					
				Amount.			Per cent distribution.		
	1919	1914	1909	1919	1914	1909	1919	1914	1909
Primary power, total	8,065	5,759	6,123	388,605	355,193	346,652	100.0	100.0	100.0
Owned	3,671	3,771	4,678	346,142	338,185	337,342	89.1	95.2	97.3
Steam [1]	3,079	3,345	4,388	332,154	328,718	333,771	85.5	92.5	96.3
Engines	3,023	(2)	(2)	316,684	(2)	(2)	81.5	.....	.....
Turbines	56	(2)	(2)	15,470	(2)	(2)	4.0	.....	.....
Internal-combustion engines	587	406	284	13,928	8,020	3,496	3.6	2.3	1.0
Water	5	20	6	60	1,447	75	(3)	0.4	(3)
Water wheels and turbines	5	8	2	60	58	65	(3)	(3)	(3)
Water motors	.....	12	4	.....	1,389	10	.....	0.4	(3)
Rented	4,394	1,988	1,445	42,463	17,008	9,310	10.9	4.8	2.7
Electric	4,394	1,988	1,445	41,091	16,580	9,077	10.6	4.7	2.6
Other	.....	.....	.....	1,372	428	233	0.4	0.1	0.1
Electric	6,361	3,545	2,334	84,204	50,006	27,139	100.0	100.0	100.0
Rented	4,394	1,988	1,445	41,091	16,580	9,077	48.8	33.2	33.4
Generated by establishments reporting	1,967	1,557	889	43,113	33,426	18,062	51.2	66.8	66.6

[1] Figures for horsepower include for 1909 the amounts reported under the head of "Other" owned power.
[2] Not reported separately.
[3] Less than one-tenth of 1 per cent.

TABLE 18.—FUEL CONSUMED, FOR SELECTED INDUSTRIES AND FOR CITIES: 1919.

INDUSTRY AND CITY.	COAL.		Coke (tons, 2,000 lbs.).	Fuel oils (barrels).	Gasoline and other volatile oils (barrels).	Gas (1,000 cubic feet).
	Anthracite (tons, 2,240 lbs.).	Bituminous (tons, 2,000 lbs.).				
All industries 1919	4,955	474,133	101,698	2,855,514	53,204	24,181,161
1914	13,749	606,750	25,621	1,931,340	.....	1,748,117
Per cent of increase [2]	−64.0	−21.8	296.9	50.6	(1)	1,283.3
Bone and carbon black	.....	.....	.....	.....	.....	20,016,072
Bread and other bakery products	480	10,048	1,349	1,020	643	25,414
Brick	.....	909	168	51,930	30	65,228
Cars and general shop construction and repairs by steam-railroad companies	95	14,008	141	51,059	20,496	272,848
Fertilizers	.....	7,242	.....	.....	.....	31,500
Food preparations, not elsewhere specified	342	6,761	361	71,236	420	7,387
Foundry and machine-shop products	21	6,421	4,336	4,596	1,475	38,892
Gas, illuminating and heating	.....	24,488	32,817	143,407	.....	.....
Ice, manufactured	.....	61,207	268	175,832	152	619,288
Liquors, distilled, grain alcohol	.....	1,513	.....	137,552	.....	.....
Liquors, malt	.....	13,167	.....	22,198	.....	.....
Lumber and timber products	1,550	72,006	.....	48,771	5,195	.....
Oil and cake, cottonseed	.....	50,870	.....	60,497	2	538,197
Paper and wood pulp	.....	650	.....	85,923	.....	.....
Petroleum, refining	.....	.....	58,440	278,346	.....	1,910,816
Rice, cleaning and polishing	703	9,143	.....	22,298	226	.....
Shipbuilding, steel	14	9,368	995	10,668	1,689	1,053
Sugar, including refining	1,233	123,544	112	1,612,659	3,251	154,277
Wood preserving	.....	12,090	.....	15,000	.....	62,971
All other industries	508	50,698	2,716	62,522	19,619	437,218
Total for cities	1,698	175,658	41,284	531,768	2,412	9,618,931
ALEXANDRIA	46	570	495	10,153	43	.....
BATON ROUGE	68	9,555	349	12,112	135	7,076
LAKE CHARLES	.....	11	108	25,138	13	1,755
MONROE	.....	173	156	.....	9	8,493,981
NEW ORLEANS	1,584	165,297	40,171	480,814	2,196	44,159
SHREVEPORT	.....	52	5	3,551	16	1,101,960

[1] Included in figures for fuel oils.

[2] A minus sign (−) denotes decrease.

SPECIAL STATISTICS.

For a number of important industries the Census Bureau collects, by means of special schedules, certain details which do not appear on the general schedule. Data for seven of these industries for Louisiana are here presented.

Sugar, including refining (Table 19).—In order to avoid disclosing the operations of individual establishments, it was necessary to combine the data for cane sugar and sugar refining for 1919 and 1914. These combined figures are presented in the table.

The total cost of materials for the combined industry in 1919 was $121,240,017, compared with $48,576,660 in 1914. The value of products increased from $57,948,322 in 1914 to $141,842,924 in 1919. There is a certain unavoidable duplication in this item, due to the fact that a large part of the sugar which, in raw form, is the product of the cane-sugar factories also represents, in refined form, the product of the refineries. The value of the raw sugar purchased by the refineries from the cane-sugar factories would have to be deducted from the total given in order to obtain the net value of products of the two industries considered as one. This amount can not be shown, however, without disclosing the operations of individual establishments.

TABLE 19.—SUGAR, INCLUDING REFINING: 1919 AND 1914.

	1919	1914
Materials, total cost	$121,240,017	$48,576,660
Products, total value	141,842,924	57,948,322
Sugar:		
Quantity (tons)	690,348	700,504
Value	$128,590,089	$54,659,793
Molasses:		
Quantity (gallons)	21,056,549	26,935,938
Value	$5,007,504	$2,911,105
Sirup:		
Quantity (gallons)	10,339,873	
Value	$6,194,584	
All other products, value	$2,050,747	$377,424

Lumber and timber products (Tables 20 and 21).—These tables present statistics pertaining to the chief products of the lumber industry for 1919, 1914, and 1909. This is one of the oldest manufacturing industries in the state, its period of greatest development, however, has been since 1899. Louisiana has ranked second in the production of lumber since 1906, with the exception of 1914. For that year the cut reported was greater than that for any other state.

In 1919 Louisiana led in the production of yellow pine, cypress, and tupelo lumber. The cut of yellow pine was 2,470,407,000 feet, board measure, or 18.9 per cent of the total cut of yellow pine lumber in the United States and 78.1 per cent of the total cut of lumber from all species in the state. The cut of cypress was 308,139,000 feet, or 9.7 per cent of the cut of the state; red gum 147,260,000 feet, or 4.7 per cent; tupelo 87,634,000 feet, or 2.8 per cent; and oak 85,105,000 feet, or 2.7 per cent. Other native woods contributing important quantities to the total cut were ash, cottonwood, beech, hickory, elm, and yellow poplar. A considerable quantity of imported mahogany was also sawed into lumber.

TABLE 20.—LUMBER, LATH, AND SHINGLES: 1919, 1914, AND 1909.

PRODUCT	QUANTITY.[1]		
	1919	1914	1909
Lumber ... M feet b. m.	3,163,871	3,956,434	3,551,918
Lath ... thousands	199,018	(2)	377,708
Shingles ... thousands	300,784	(2)	757,868

[1] The output of custom mills is included in 1919 and 1909, but not in 1914.
[2] Not reported.

The manufacture of cooperage stock is also an important industry in Louisiana. The quantity of such stock produced in 1919 and 1909 is shown in the following table. Comparative figures for 1914 are not available.

TABLE 21.—COOPERAGE STOCK: 1919 AND 1909.

PRODUCT.	TIGHT.		SLACK.	
	1919	1909	1919	1909
Staves ... pieces	15,693,000	17,228,000	23,607,000	24,300,000
Heading ... sets	2,034,021	864,739	1,559,000	2,162,000
Hoops ... pieces	.....	.....	.....	14,805,000

Petroleum, refining (Table 22).—The following table presents the statistics concerning materials, products, and equipment for the petroleum-refining industry in Louisiana for 1919. Measured by value of products, the state ranked eighth among the states, and the industry ranked third among the manufacturing industries of the state. In 1914 the industry was represented by only one establishment within the state, therefore figures could not be published.

The total production of refined oils, which includes the fuel oils, gasoline and naphthas, illuminating oils, and lubricating oils, was 16,252,691 barrels of 50 gallons, of which fuel oils formed 51.9 per cent, the naphthas and lighter products (gasoline, naphtha and benzine) 25.2 per cent, illuminating oils 21.1 per cent, and lubricating oils 1.8 per cent.

TABLE 22.—PETROLEUM, REFINING: 1919.

	PETROLEUM, REFINING.	
	Quantity.	Amount.
MATERIALS.		
Total cost		$49,603,383
Crude petroleum ... bbls. (42 gals.)	21,269,799	42,911,936
Domestic ... bbls. (42 gals.)	14,266,592	
Mexican ... bbls. (42 gals.)	7,003,207	
Casing-head gasoline ... bbls. (42 gals.)	413,226	4,364,666
Sulphuric acid ... tons	15,903	372,088
Caustic soda ... pounds	1,931,075	77,463
Other chemicals and filtering material		32,025
Containers and materials therefor		357,183
All other materials, including fuel and rent of power		1,488,022
PRODUCTS.		
Total value		75,023,726
Gasoline, naphtha, and benzine ... gallons	204,999,737	37,486,973
Illuminating oils ... gallons	171,257,671	15,733,059
Fuel oils:		
Distillates and gas oils ... gallons	92,506,345	5,502,339
Residual fuel oils ... gallons	329,225,741	8,920,607
Lubricating oils ... gallons	14,645,033	2,335,311
Other petroleum products, paraffin wax, road oils, asphalt, coke, etc., and all other products		5,045,437
EQUIPMENT.	*Number.*	*Capacity (gallons).*
Stills:		
Steam	28	1,285,000
Fire	215	8,698,000
Pressure	60	816,000
Agitators	39	3,277,000
Storage tanks:		
Crude petroleum	58	88,878,000
Refined petroleum products	157	86,427,000
Fuel oil	34	12,050,000
Other	99	75,909,000

Rice, cleaning and polishing (Table 23).—As measured by value of products, the cleaning and polishing of rice ranked fifth among the industries of the state. In 1919 Louisiana ranked first among the states in the growing and cleaning and polishing of rice.

The following table shows the quantity of rough rice treated, and the quantity of products, by kinds, for 1919, 1914, and 1909.

TABLE 23.—RICE, CLEANING AND POLISHING: 1919, 1914, AND 1909.

MATERIAL AND PRODUCT.	QUANTITY (POUNDS).		
	1919	1914	1909
Rough rice treated	793,533,285	607,616,370	540,002,250
Products:			
Clean rice	505,323,945	391,728,722	351,302,414
Polish	16,778,378	17,984,219	17,558,068
Bran	72,248,121	60,325,729	55,215,995

Turpentine and rosin (Table 24).—The quantities and values of turpentine and rosin produced by 33 establishments in 1919, 27 in 1914, and 23 in 1909, are shown in the following table.

TABLE 24.—TURPENTINE AND ROSIN: 1919, 1914, AND 1909.

PRODUCT.	1919	1914	1909
Total value	$5,591,289	$1,858,391	$1,173,848
Spirits of turpentine:			
Gallons	1,885,231	2,252,118	1,231,254
Value	$2,070,871	$835,509	$592,641
Rosin:			
Barrels (280 lbs.)	201,608	269,274	139,486
Value	$3,404,585	$1,006,279	$573,306
All other products, value	$115,833	$16,603	$7,901

The turpentine and rosin industry in Louisiana has developed rapidly since 1904 when the total value of products was reported as $211,820. The state ranked fifth in the production of these products in 1909 and 1914, and fourth in 1919.

The great increase shown in the value of products for 1919, as compared with 1914, is due entirely to the high prices prevailing during the later year as the quantity of products reported decreased.

The working unit in turpentine operations is the "crop," which consists of 10,500 boxes or cups. In 1919 there were 893 crops worked in the state. Of these, 569 were from "virgin" trees, or trees worked the first year; 149 from "yearling," or trees worked the second year; and 175 from "pulling," or trees worked the third and subsequent years. Of the total number of crops worked in Louisiana, none was reported as being from back-boxed timber in 1919.

In 1919 only the cup system was reported as being used for gathering crude gum in the state. In 1909 and 1914 both the box and cup systems were reported. In the former year 355 crops out of a total of 633, and in the latter year 40 crops out of a total of 943, were gathered by the box system.

Printing and publishing (Table 25).—This table shows the number and aggregate circulation of all newspapers and periodicals published in Louisiana as reported at the censuses of 1919, 1914, and 1909.

TABLE 25.—PRINTING AND PUBLISHING: 1919, 1914, AND 1909.

PERIOD OF ISSUE.	NUMBER OF PUBLICATIONS.			AGGREGATE CIRCULATION PER ISSUE.		
	1919	1914	1909	1919	1914	1909
Total	171	217	198	675,893	541,803	511,689
Daily	17	19	23	233,160	139,686	136,226
Sunday	6	7	8	247,556	178,168	152,920
Semiweekly [1]	5	5	7	14,791	3,700	18,879
Weekly	117	157	141	125,262	148,987	176,193
Monthly [2]	26	29	19	55,124	71,262	27,471

[1] Includes in 1914 and 1909, 1 triweekly.
[2] Includes in 1919, 2 semimonthlies; in 1914, 4 semimonthlies and 1 semiannual.

The decrease in number of publications is due almost wholly to the discontinuance of a large number of small weekly newspapers, a condition which is also reported from many other states.

Of the daily circulation, 141,432, or 60.7 per cent, were reported by the 12 afternoon papers. The increase in afternoon circulation since 1914 is 72,033, or 103.8 per cent. The Sunday newspaper circulation for 1919 was 36.6 per cent of the entire newspaper and periodical circulation reported; this is an increase of 69,388, or 38.9 per cent, over the circulation for 1914.

Eleven foreign language publications—8 weeklies and 3 monthlies—were reported with a circulation of 17,147. Two weeklies were in French, 4 in French and English, and 2 in Italian. Of the monthly publications, 2 were in Spanish and 1 in English and Spanish.

Ice, manufactured (Table 26).—This table gives the quantity and value of the products of this industry for 1919, 1914, and 1909, together with the equipment for 1919 and 1914.

TABLE 26.—ICE, MANUFACTURED: 1919, 1914, AND 1909.

	1919	1914	1909
Number of establishments [1]	70	76	69
Products, total value	$3,990,334	$1,962,071	$1,500,985
Can ice:			
Tons	751,525	590,933	449,362
Value	$3,713,011	$1,879,672	$1,438,300
Plate ice:			
Tons	.....	.....	5,000
Value	.....	.....	$12,292
All other products, value	$276,423	$82,399	$50,393
Machines used, number	113	123	(2)
Ice-making capacity per day (24 hours), tons	6,538	3,521	(2)
Storage space for ice, cubic feet	941,936	769,935	(2)
Storage space for general cold storage, cubic feet	597,629	362,400	(2)

[1] Does not include 7 establishments in 1919 manufacturing 19,437 tons of ice, valued at $125,562, as a subsidiary product; and 3 similar establishments in 1914 manufacturing 7,747 tons of ice, valued at $31,346.
[2] Not reported.

Of the 70 establishments reported for 1919, 51 employed the compressor system, 18 the absorption system, and 1 both systems. These establishments used 188,614 pounds of anhydrous ammonia, valued at $61,387, and 375,761 pounds of aqua ammonia, valued at $30,717. There were 113 machines operated, with a combined capacity of 6,538 tons of ice per day of 24 hours, or an average of 57.9 tons per day.

Laundries (Table 27).—Statistics for power laundries are not included in the general tables nor in the totals for manufacturing industries. Table 27, however, summarizes the statistics for such laundries in the state for 1919 and 1914.

TABLE 27.—POWER LAUNDRIES: 1919 AND 1914.

	NUMBER OR AMOUNT.		Per cent of increase,[1] 1914–1919.
	1919	1914	
Number of establishments	24	28	.....
Persons engaged	1,837	1,369	34.2
Proprietors and firm members	17	24	.....
Salaried employees	215	102	110.8
Wage earners (average number)	1,605	1,243	29.1
Primary horsepower	1,778	1,197	48.5
Capital	$1,449,125	$1,102,216	31.5
Salaries and wages	1,118,012	551,575	102.7
Salaries	329,437	114,323	188.2
Wages	788,575	437,252	80.3
Paid for contract work	2,903	250	1,061.2
Rent and taxes	67,812	27,366	147.8
Cost of materials	485,213	231,637	109.5
Amount received for work done	2,349,774	1,190,148	97.4

[1] Percentages are omitted where base is less than 100.

Dyeing and cleaning (Table 28).—Statistics for dyeing and cleaning establishments that were operated by mechanical power in 1919 are presented in this table. Statistics for such establishments are not included in the general tables nor in the totals for manufacturing industries for censuses since 1900. This presentation is the first of its kind that has been made since the census statistics were confined to manufacturing industries as distinguished from the hand trades, household industries, etc.

TABLE 28.—DYEING AND CLEANING: 1919.

	Number or amount.
Number of establishments	26
Persons engaged	220
Proprietors and firm members	23
Salaried employees	39
Wage earners (average number)	158
Primary horsepower	240
Capital	$187,960
Salaries and wages	165,414
Salaries	51,613
Wages	113,801
Paid for contract work	440
Rent and taxes	15,259
Cost of materials	80,375
Amount received for work done	384,776

Custom sawmills and gristmills (Table 29).—This table shows, for 1919 and 1909, a summary for custom sawmills and custom gristmills. Statistics for these custom mills are not included in the general tables nor in the totals for manufacturing industries, but are presented by totals in this table.

TABLE 29.—CUSTOM SAWMILLS AND GRISTMILLS, 1919 AND 1909.

	CUSTOM SAWMILLS.			CUSTOM GRISTMILLS.		
	1919	1909	Per cent of increase,[1] 1909–1919.	1919	1909	Per cent of increase, 1909–1919.
Number of establishments	4	3	.....	60	31	.....
Persons engaged	12	13	.....	79	77	.....
Proprietors and firm members	10	2	.....	74	32	.....
Wage earners (average number)	2	11	.....	5	45	.....
Primary horsepower	106	95	11.6	1,212	830	46.0
Capital	$7,625	$9,600	−20.6	$55,312	$34,751	59.2
Wages	966	3,804	−74.6	4,839	2,986	62.1
Rent and taxes	130	(2)	.....	705	(2)	.....
Cost of materials [3]	144	213	−32.4	143,276	35,462	304.0
Value of products [3]	5,015	6,090	−17.7	177,607	46,471	282.2

[1] A minus sign (−) denotes decrease; percentages are omitted where base is less than 100.
[2] Figures not available.
[3] Includes estimates of all grain ground. Value of products for custom sawmills represents the amount charged for work performed.

GENERAL TABLES.

Table 30 gives, for 1919, 1914, and 1909, for selected industries in the state and in New Orleans, the number of establishments, average number of wage earners, primary horsepower, wages, cost of materials, and value of products; and for five cities having from 10,000 to 50,000 inhabitants, similar data for all industries combined.

Table 31 presents, for 1919, or the state as a whole and for New Orleans, statistics in detail for each industry for which figures can be shown without disclosing the operations of individual establishments, and the statistics for all industries combined for cities of 10,000 to 50,000 inhabitants.

TABLE 30.—COMPARATIVE SUMMARY FOR SELECTED INDUSTRIES AND FOR CITIES: 1919, 1914, AND 1909.

INDUSTRY AND CITY.	Census year.	Number of establishments.	Wage earners (average number).	Primary horsepower.	Wages.	Cost of materials.	Value of products.
					Expressed in thousands.		
THE STATE—ALL INDUSTRIES COMBINED AND SELECTED INDUSTRIES.							
All industries	1919	2,617	98,265	388,605	$94,406	$431,404	$676,190
	1914	2,211	77,665	355,193	39,544	157,886	255,313
	1909	2,516	76,165	346,652	33,386	134,865	223,949
Bags, other than paper, not including bags made in textile mills	1919	5	634	525	498	14,359	18,310
	1914	4	713	1,229	236	6,929	7,804
	1909	6	474	189	158	5,072	5,352
Boots and shoes	1919	4	300	167	197	733	1,136
	1914	7	261	166	120	367	534
	1909	13	278	190	112	303	517
Bread and other bakery products	1919	309	2,088	1,835	1,642	8,132	12,673
	1914	284	1,440	1,283	689	2,793	4,978
	1909	289	1,289	946	669	2,703	4,620
Canning and preserving [1]	1919	38	653	750	297	1,348	2,146
	1914	28	991	710	177	663	1,365
	1909	26	974	659	183	573	978
Carriages and wagons and materials	1919	24	166	350	146	220	491
	1914	31	333	849	178	238	509
	1909	40	358	568	196	206	529
Cars and general shop construction and repairs by electric-railroad companies	1919	7	417	396	568	446	1,066
	1914	6	387	261	276	138	444
Cars and general shop construction and repairs by steam-railroad companies	1919	28	4,424	3,214	6,283	2,799	9,519
	1914	26	2,697	2,365	1,736	1,077	3,042
	1909	26	2,426	1,799	1,323	982	2,527
Clothing, men's, including shirts	1919	21	1,029	219	460	1,917	3,122
	1914	17	833	130	217	864	1,359
	1909	19	817	136	173	660	1,168
Coffee and spice, roasting and grinding	1919	29	271	631	241	5,798	7,935
	1914	17	302	585	115	2,700	4,241
	1909	17	236	516	100	2,261	3,005
Confectionery and ice cream	1919	41	818	832	443	3,076	5,096
	1914	25	297	454	109	547	1,133
Cooperage [2]	1919	19	828	1,504	653	2,153	3,215
	1914	22	745	980	337	1,078	1,659
	1909	41	966	1,315	351	879	1,595
Copper, tin, and sheet-iron work [3]	1919	43	438	497	439	1,137	2,152
	1914	53	475	287	258	714	1,255
	1909	66	979	1,173	503	1,730	2,899
Fertilizers	1919	6	584	2,317	452	2,634	4,197
	1914	6	408	1,948	171	1,932	2,818
	1909	6	295	1,178	127	1,324	1,757
Flour-mill and gristmill products	1919	17	48	600	43	1,188	1,384
	1914	7	31	313	14	624	687
	1909	11	82	895	33	840	943
Food preparations, not elsewhere specified	1919	42	1,760	4,210	1,301	27,076	34,406
	1914	30	994	1,969	391	8,956	11,715
	1909	29	351	1,066	130	4,477	5,340
Foundry and machine-shop products [4]	1919	105	2,278	4,769	3,239	4,485	11,136
	1914	66	1,343	2,601	936	1,345	3,214
	1909	83	1,314	2,557	812	1,452	2,998
Furniture	1919	17	564	696	$411	$980	$1,916
	1914	17	347	583	172	320	759
	1909	17	359	570	167	274	620
Ice, manufactured	1919	70	785	14,730	783	1,323	3,990
	1914	76	782	12,078	442	676	1,962
	1909	69	633	10,556	357	499	1,501
Leather goods [5]	1919	11	167	97	157	698	1,109
	1914	13	176	126	100	525	945
	1909	17	230	122	120	708	1,025
Liquors, distilled, grain alcohol	1919	6	279	1,692	330	4,178	8,246
	1914	3	120	865	88	1,164	5,358
	1909	4	77	140	58	863	8,654
Liquors, malt	1919	8	426	3,220	452	1,604	5,778
	1914	10	510	2,746	460	1,434	4,301
	1909	9	512	2,207	384	1,037	3,573
Lumber and timber products [6]	1919	585	44,548	161,147	44,544	42,923	130,521
	1914	516	44,419	164,394	23,646	27,723	66,656
	1909	702	46,072	150,286	20,033	23,156	62,838
Marble and stone work	1919	15	109	301	188	236	603
	1914	22	186	317	208	261	686
	1909	22	230	226	155	260	609
Mattresses and spring beds, not elsewhere specified	1919	13	293	433	187	876	1,619
	1914	18	227	386	100	405	684
	1909	22	203	287	86	290	491
Mineral and soda waters	1919	79	440	995	255	1,403	2,777
	1914	75	256	676	126	377	824
	1909	72	200	283	98	204	513
Oil and cake, cottonseed	1919	28	1,605	13,028	1,241	50,164	57,162
	1914	37	1,127	11,097	487	16,165	18,166
	1909	43	894	12,142	318	11,568	13,035
Patent medicines and compounds and druggists' preparations [7]	1919	25	171	42	84	423	1,006
	1914	25	65	46	21	132	401
	1909	21	111	68	29	134	363
Printing and publishing [8]	1919	270	1,581	2,065	1,407	3,081	8,110
	1914	290	1,405	1,619	985	1,062	4,317
	1909	268	1,544	1,494	1,061	1,013	3,823
Rice, cleaning and polishing	1919	46	1,121	12,562	803	36,017	41,220
	1914	24	735	7,742	368	11,694	12,967
	1909	37	693	10,706	327	10,971	12,529
Shipbuilding, wooden, including boat building	1919	16	2,017	2,841	2,173	1,906	5,166
	1914	15	419	1,144	235	268	663
	1909	25	374	1,301	236	154	573
Sugar, including refining	1919	192	7,698	108,519	5,752	121,240	141,343
	1914	171	4,798	117,966	2,284	48,577	57,948
	1909	209	5,093	128,047	2,439	52,302	63,775
Turpentine and rosin	1919	33	2,604	131	1,628	1,381	5,591
	1914	27	2,472	79	688	424	1,858
	1909	23	1,688	105	420	159	1,174
Wood preserving	1919	6	292	1,260	234	1,680	2,749
	1914	5	203	885	108	1,200	1,589
	1909	5	145	835	62	865	1,218
All other industries	1919	459	16,829	42,030	16,875	83,790	138,809
	1914	238	7,168	16,314	3,066	14,514	28,541
	1909	279	6,268	14,090	2,166	6,946	13,357

[1] Includes "canning and preserving, fish"; "canning and preserving, fruits and vegetables"; "canning and preserving, oysters"; and "pickles, preserves, and sauces."
[2] Includes "wooden goods, not elsewhere specified" in 1909.
[3] Includes "stamped and enameled ware" and "tinware" in 1909.
[4] Includes "structural ironwork, not made in steel works or rolling mills" and "iron and steel, welding" in all years; "steam and hot-water radiators and cast-iron heating boilers" in 1919 and 1909, and also "engines, steam, gas, and water," and "pumps, steam" in 1919.
[5] Includes "saddlery and harness" and "trunks and valises."
[6] Includes "boxes, wooden packing, except cigar boxes"; "lumber, planing-mill products, not including planing mills connected with sawmills"; and "window and door screens."
[7] Includes "perfumery and cosmetics."
[8] Includes "bookbinding and blank-book making"; "engraving, steel and copper plate, including plate printing" for all years; and also "lithographing" in 1914 and 1909.

TABLE 30.—COMPARATIVE SUMMARY FOR SELECTED INDUSTRIES AND FOR CITIES: 1919, 1914, AND 1909—Continued.

INDUSTRY AND CITY.	Census year.	Number of establishments.	Wage earners (average number).	Primary horsepower.	Wages.	Cost of materials.	Value of products.
					Expressed in thousands.		
CITIES OF 50,000 INHABITANTS OR MORE—ALL INDUSTRIES COMBINED AND SELECTED INDUSTRIES.							
NEW ORLEANS... All industries.	1919	873	26,641	52,507	$24,614	$113,308	$182,799
	1914	733	17,348	37,133	8,538	40,561	69,814
	1909	848	17,186	38,145	8,020	48,732	78,794
Bags, other than paper, not including bags made in textile mills.	1919	5	634	525	498	14,359	18,310
	1914	4	713	1,229	236	6,929	7,804
	1909	6	474	189	158	5,072	5,352
Boxes, wooden packing, except cigar boxes.	1919	10	652	1,960	444	1,670	2,903
	1914	8	444	1,530	187	787	1,181
	1909	12	550	1,413	212	764	1,204
Bread and other bakery products.	1919	114	1,532	1,278	1,199	5,813	9,209
	1914	104	970	912	477	1,925	3,486
	1909	125	894	814	474	1,930	3,243
Canning and preserving [1].	1919	10	252	186	75	393	615
	1914	9	344	63	59	281	595
	1909	11	182	95	38	202	292
Carriages and wagons, including repairs.	1919	7	67	122	66	93	195
	1914	16	214	238	121	150	345
	1909	20	272	217	151	141	373
Cars and general shop construction and repairs by steam-railroad companies.	1919	5	1,962	1,035	2,951	1,224	4,310
	1914	7	1,157	577	655	306	1,050
	1909	6	973	571	452	361	895
Clothing, men's, including shirts.	1919	21	1,029	219	460	1,917	3,122
	1914	17	833	130	217	864	1,359
	1909	19	817	136	173	660	1,168
Clothing, women's.....	1919	12	266	57	121	658	1,095
	1914	4	112	6	29	121	209
Cooperage [2].....	1919	12	180	218	147	588	955
	1914	14	400	404	191	556	893
	1909	20	457	410	184	535	934
Copper, tin, and sheet-iron work.[3]	1919	18	325	431	328	636	1,280
	1914	23	344	214	181	471	825
	1909	43	847	1,068	426	1,574	2,554
NEW ORLEANS—Con. Food preparations, not elsewhere specified.	1919	33	739	1,594	$428	$9,133	$11,522
	1914	21	240	376	78	387	647
	1909	22	156	455	57	405	586
Foundry and machine-shop products.[4]	1919	50	1,334	2,611	2,070	2,870	7,054
	1914	25	686	1,235	516	838	1,795
	1909	30	698	1,009	468	1,020	1,895
Furniture.....	1919	17	564	696	411	980	1,916
	1914	17	347	583	172	320	759
	1909	15	325	455	146	225	528
Ice, manufactured.....	1919	20	313	4,836	362	646	2,067
	1914	20	256	2,901	177	340	812
	1909	20	284	3,140	174	250	661
Lumber, planing-mill products, not including planing mills connected with sawmills.	1919	28	577	2,210	543	1,956	3,090
	1914	22	642	1,977	349	872	1,436
	1909	38	826	4,036	464	851	1,635
Mattresses and spring beds, not elsewhere specified.	1919	8	244	321	153	661	1,281
	1914	14	198	342	90	374	625
	1909	19	183	174	79	263	456
Patent medicines and compounds and druggists' preparations.[5]	1919	19	157	37	77	396	934
	1914	18	58	41	20	119	363
	1909	20	110	68	28	132	360
Printing and publishing.[6]	1919	131	973	1,512	909	2,415	6,084
	1914	127	916	1,084	675	805	3,218
	1909	122	1,112	1,131	824	810	3,014
Rice, cleaning and polishing.	1919	9	365	3,487	226	11,673	12,919
	1914	8	233	3,380	143	4,847	5,484
	1909	9	234	3,611	137	4,081	5,125
All other industries.....	1919	344	14,476	29,172	13,146	55,227	93,938
	1914	255	8,241	19,911	3,965	19,209	36,928
	1909	282	7,792	19,153	3,375	28,856	48,519
CITIES OF 10,000 TO 50,000 INHABITANTS—ALL INDUSTRIES COMBINED.							
ALEXANDRIA.....	1919	52	724	2,881	$921	$3,033	$4,350
	1914	42	359	2,535	190	598	1,056
	1909	28	188	2,260	83	364	586
BATON ROUGE.....	1919	50	500	1,631	491	2,522	3,604
	1914	42	358	1,474	154	664	1,122
	1909	32	355	1,514	142	331	652
LAKE CHARLES.....	1919	45	1,222	6,544	1,426	5,325	8,291
	1914	44	1,101	6,463	649	2,287	3,689
	1909	33	736	3,777	395	1,269	2,251
MONROE.....	1919	34	745	2,942	$721	$2,832	$4,159
	1914	28	609	2,069	377	534	1,128
	1909	19	406	1,431	216	450	936
SHREVEPORT.....	1919	87	2,127	6,385	2,381	7,267	12,876
	1914	73	1,539	4,958	952	3,797	6,250
	1909	61	1,114	3,042	671	2,089	3,643

[1] Includes "canning and preserving, fish" and "pickles, preserves, and sauces" in all years, and also "canning and preserving, vegetables," in 1919.
[2] Includes "wooden goods" in 1909.
[3] Includes "stamped and enameled ware" and "tinware" in 1909.
[4] Includes "structural ironwork, not made in steel works or rolling mills" in all years; "steam and hot-water radiators and cast-iron heating boilers" in 1919 and 1909; and also "engines, steam, gas, and water," and "pumps, steam" in 1919.
[5] Includes "perfumery and cosmetics."
[6] Includes "bookbinding and blank-book making"; "engraving, steel and copper plate, including plate printing"; and "lithographing."

TABLE 31.—DETAILED STATEMENT OF ALL INDUSTRIES

	INDUSTRY AND CITY.	Number of establishments	PERSONS ENGAGED IN THE INDUSTRY. Total.	Proprietors and firm members.	Salaried officers, superintendents, and managers.	Clerks, etc. Male.	Clerks, etc. Female.	Wage earners. Average number.	Wage earners. Number, 15th day of— Maximum month.	Wage earners. Number, 15th day of— Minimum month.	WAGE EARNERS DEC. 15, OR NEAREST REPRESENTATIVE DAY. Total.	16 and over. Male.	16 and over. Female.	Under 16. Male.	Under 16. Female.	Capital.
	THE STATE—ALL INDUSTRIES COMBINED AND SPECIFIED INDUSTRIES.															
1	All industries	2,617	112,523	2,042	4,570	5,937	1,709	98,265	No 117,665	Mh 89,172	(3)	(3)	(3)	(3)	(3)	*Dollars.* 462,209,057
2	Artificial stone products	4	13	5	.....	.....	.....	8	No [4] 9	De [4] 7	9	9	.....	.....	.....	9,242
3	Automobile bodies and parts	10	206	10	7	12	3	174	Au 174	Fe 152	196	196	.....	.....	.....	321,854
4	Automobile repairing	128	779	151	43	41	21	523	No 576	Mh 457	574	567	2	5	.....	1,146,743
5	Awnings, tents, and sails	7	77	5	7	10	1	54	De 59	Ja 48	60	41	19	.....	.....	206,794
6	Bags, other than paper, not including bags made in textile mills.	5	743	.....	20	53	36	634	Oc 702	Ap [4] 581	676	239	409	10	18	4,970,056
7	Bone and carbon black	7	156	5	11	10	1	129	Oc [4] 140	Je 121	134	134	.....	.....	.....	2,891,015
8	Bookbinding and blank-book making.	7	54	8	6	.....	.....	40	My 44	Ja [4] 29	43	27	16	.....	.....	50,153
9	Boots and shoes	4	346	7	12	17	10	300	Oc 310	Ja 287	302	194	84	17	7	774,290
10	Boxes, cigar	3	79	.....	6	1	1	71	Jy 86	Ja 61	66	25	34	4	3	118,288
11	Boxes, paper, not elsewhere specified.	6	363	5	20	8	6	324	De 367	Ja 244	367	126	191	20	30	392,660
12	Boxes, wooden packing, except cigar boxes.	17	1,389	10	50	34	13	1,282	De 1,705	Oc 812	1,761	1,520	226	15	.....	2,423,551
13	Brass, bronze, and copper products	6	59	5	6	5	.....	43	Oc 47	Fe 34	46	46	.....	.....	.....	84,013
14	Bread and other bakery products	309	2,705	320	78	144	75	2,088	.....	.....	2,276	1,488	712	22	54	3,774,009
15	Biscuit and crackers	4	585	1	14	48	9	513	Oc 566	Jy 457	564	239	269	4	52	850,535
16	Bakery products, other than biscuit and crackers.	305	2,120	319	64	96	66	1,575	De 1,699	Fe 1,486	1,712	1,249	443	18	2	2,923,474
17	Brick	18	506	10	28	22	12	434	Se 549	Fe 209	555	543	.....	12	.....	1,031,143
18	Brooms, from broom corn	12	163	12	8	8	2	133	De 144	No 124	149	117	25	4	3	276,598
19	Canning and preserving, fish	16	437	17	27	6	4	383	Se 615	Ja 68	742	184	558	.....	.....	797,786
20	Canning and preserving, fruits and vegetables.	11	197	12	23	11	2	149	My 299	Fe 31	471	191	251	13	16	465,770
21	Canning and preserving, oysters	3	47	3	2	.....	.....	42	Oc 70	Au 42	77	42	35	.....	.....	97,008
22	Carriage and wagon materials	3	32	6	.....	4	.....	22	Oc [4] 24	Se [4] 18	22	22	.....	.....	.....	41,048
23	Carriages and wagons, including repairs.	21	184	24	11	2	3	144	.....	.....	154	153	1	.....	.....	365,949
24	Carriages and wagons	16	169	19	11	2	3	134	No 150	Ja 123	143	142	1	.....	.....	353,256
25	Repair work only	5	15	5	.....	.....	.....	10	No [4] 11	Ap 8	11	11	.....	.....	.....	12,693
26	Cars and general shop construction and repairs by electric-railroad companies.	7	440	.....	10	13	.....	417	De 482	Ja 330	482	481	1	.....	.....	684,158
27	Cars and general shop construction and repairs by steam-railroad companies.	28	4,635	.....	86	101	24	4,424	Mh 4,584	Je 4,118	4,625	4,585	40	.....	.....	4,727,861
28	Chemicals	5	87	2	6	16	9	54	Mh [4] 62	De [4] 47	63	60	2	1	.....	887,824
29	Clothing, men's	16	1,102	12	40	34	17	999	De 1,036	Ja 943	1,036	124	885	3	24	2,100,214
30	Clothing, women's	12	318	13	18	14	7	266	My 294	No 246	291	10	276	1	4	484,945
31	Coffee and spice, roasting and grinding.	20	1,017	11	73	514	148	271	Au 292	Ap 255	280	153	120	2	5	6,194,012
32	Confectionery and ice cream	41	1,029	28	55	79	49	818	.....	.....	864	309	529	2	24	2,651,099
33	Confectionery	20	808	13	30	71	26	668	No 766	Je. 555	711	170	515	2	24	2,174,295
34	Ice cream	21	221	15	25	8	23	150	Jy 171	De 131	153	139	14	.....	.....	476,804
35	Cooperage	19	883	14	22	17	2	828	Se 910	De 670	894	864	30	.....	.....	2,826,165
36	Copper, tin, and sheet-iron work	43	555	36	35	32	14	438	De 511	Ja 387	514	511	2	1	.....	979,143
37	Druggists' preparations	3	18	3	2	.....	1	12	(6) 12	(6) 12	12	7	3	2	.....	22,656
38	Electrical machinery, apparatus, and supplies.	5	50	1	11	2	4	32	Se 41	No 25	40	22	18	.....	.....	115,403
39	Engraving, steel and copper plate, including plate printing.	5	49	4	4	3	3	35	(6) 35	(6) 35	35	28	7	.....	.....	30,831
40	Fertilizers	6	677	.....	27	51	15	584	Mh 1,124	Je 299	749	657	92	.....	.....	4,215,019
41	Flavoring extracts	4	45	3	5	15	1	21	Ap 23	Fe 18	20	4	16	.....	.....	132,029
42	Flour-mill and gristmill products	17	74	11	9	6	.....	48	No [4] 63	Je 35	61	59	2	.....	.....	597,764
43	Food preparations, not elsewhere specified.	42	2,498	39	91	530	78	1,760	.....	.....	1,972	1,423	533	11	5	13,262,493
44	Breadstuff preparations; lard compounds and other substitutes; and sweetening sirups, other than cane.	11	1,846	4	59	448	66	1,269	Ja 1,562	Je 971	1,398	1,136	252	6	4	11,150,494
45	Macaroni, vermicelli, and noodles.	17	190	19	10	24	4	133	De 175	Je 98	179	113	60	5	1	615,139
46	All other food preparations for human consumption.	5	223	4	3	3	2	211	De [4] 242	Au 60	242	22	220	.....	.....	98,724
47	Prepared feed for animal and fowl consumption.	9	239	12	19	55	6	147	Ap 173	No 126	153	152	1	.....	.....	1,398,136
48	Foundry and machine-shop products.	90	2,563	66	134	167	35	2,161	.....	.....	2,348	2,339	4	5	.....	6,839,538
49	Boiler shops	7	177	5	10	7	2	153	Au [4] 172	Ja 110	168	168	.....	.....	.....	375,286
50	Foundries	5	76	5	3	.....	.....	68	Au 80	Ja 49	78	78	.....	.....	.....	169,194
51	Machine shops	70	1,732	53	97	114	31	1,437	Jy 1,628	Mh 1,218	1,545	1,536	4	5	.....	4,654,220
52	Machine shop and foundry combined.	8	578	3	24	46	2	503	Se 648	Fe 262	557	557	.....	.....	.....	1,640,838
53	Furniture	17	670	9	43	39	15	564	.....	.....	602	499	93	10	.....	1,491,875
54	Wood furniture, other than rattan and willow.	12	570	5	36	31	13	485	De 520	Ja 466	520	417	93	10	.....	1,288,160
55	Metal furniture, and store and office fixtures.	5	100	4	7	8	2	79	Au 83	Je [4] 75	82	82	.....	.....	.....	203,715
56	Hats, wool felt	3	22	2	.....	1	1	18	(6) 18	(6) 18	18	7	10	1	.....	13,150
57	Ice, manufactured	70	1,022	19	137	60	21	785	Jy 1,003	Fe 599	801	782	5	14	.....	5,586,193
58	Jewelry	7	103	8	7	9	8	71	De 73	Se [4] 70	73	72	1	.....	.....	51,577
59	Liquors, distilled, grain alcohol	6	365	.....	37	25	24	279	De 514	Je 158	511	510	1	.....	.....	12,112,825
60	Liquors, malt	8	519	.....	35	57	1	426	Se 503	Fe 362	487	484	3	.....	.....	6,580,394

[1] Includes water wheels and turbines (irrespective of ownership of water supply) and water motors (operated by water from city mains).
[2] Chiefly electric motors operated by rented (or purchased) current; other power included (chiefly shaft-belt or transmitted power from neighboring power plants).

COMBINED AND SPECIFIED INDUSTRIES: 1919.

EXPENSES.								Value of products.	Value added by manufacture.	POWER.							
Salaries and wages.			For contract work.	Rent and taxes.		For materials.				Primary horsepower.							Electric horsepower generated in establishments reporting.
											Owned.						
Officials.	Clerks, etc.	Wage earners.		Rent of factory.	Taxes, Federal, state, county, and local.	Principal materials.	Fuel and rent of power.			Total.	Steam engines (not turbines).	Steam turbines.	Internal-combustion engines.	Water power.[1]	Rented.[2]		
THE STATE—ALL INDUSTRIES COMBINED AND SPECIFIED INDUSTRIES.																	
Dollars. 12,808,549	*Dollars.* 10,137,708	*Dollars.* 94,405,732	*Dollars.* 3,428,125	*Dollars.* 1,007,451	*Dollars.* 27,280,752	*Dollars.* 421,147,141	*Dollars.* 10,256,726	*Dollars.* 676,189,770	*Dollars.* 244,785,903	388,605	316,684	15,470	13,928	60	42,463	43,113	1
.....	.....	9,133	.....	480	169	6,810	.....	24,261	17,451	.....	.....	.....	.....	.....	.....	.....	2
22,540	16,595	184,114	.....	9,210	3,143	429,945	5,281	731,887	296,661	672	238	.....	25	.....	409	.....	3
53,393	32,876	547,578	2,240	41,423	12,243	623,975	24,173	1,548,329	900,181	834	30	.....	295	.....	509	.....	4
17,966	9,151	49,766	.....	4,469	9,793	247,390	788	402,933	154,755	33	.....	.....	.....	.....	33	.....	5
186,524	136,780	497,904	1,134	12,166	926,502	14,342,419	16,711	18,310,111	3,950,981	525	.....	.....	125	.....	400	104	6
29,221	10,950	134,968	.....	.....	53,589	178,377	284,816	1,002,490	539,297	240	40	.....	200	.....	.....	.....	7
5,910	.....	35,288	76	2,090	61	17,453	628	91,045	72,964	22	.....	.....	.....	.....	22	.....	8
31,974	32,963	197,329	.....	4,162	8,375	723,851	8,922	1,136,027	403,254	167	.....	.....	.....	.....	167	.....	9
11,030	1,005	36,283	.....	2,015	1,317	78,078	1,513	141,324	61,733	88	.....	.....	.....	.....	88	.....	10
49,206	20,513	161,452	.....	7,838	9,979	413,781	6,236	794,883	374,866	146	.....	.....	.....	.....	146	.....	11
210,472	45,181	792,798	1,001	7,167	115,200	2,379,853	11,399	4,173,296	1,782,044	3,660	3,275	.....	82	.....	303	25	12
11,371	4,359	50,949	.....	3,191	2,849	120,269	5,595	234,769	108,905	60	.....	.....	.....	.....	60	.....	13
181,682	263,913	1,642,246	4,614	89,588	140,053	7,869,171	263,124	12,673,135	4,540,840	1,835	171	.....	177	.....	1,487	18	14
59,372	91,797	303,584	.....	13,360	88,063	1,340,559	27,376	2,486,690	1,118,655	248	.....	.....	.....	.....	248	.....	15
122,310	172,116	1,338,662	4,614	76,228	51,990	6,528,512	235,748	10,186,445	3,422,185	1,587	171	.....	177	.....	1,239	18	16
61,485	16,287	336,825	.....	9,830	29,539	39,245	167,475	740,610	533,890	1,881	1,411	100	83	.....	287	20	17
14,960	18,472	101,056	.....	1,350	3,758	259,584	1,946	468,562	207,032	96	.....	.....	8	.....	88	.....	18
43,561	8,486	137,749	200	2,040	13,145	433,840	17,491	795,223	343,892	441	301	.....	140	.....	.....	80	19
27,258	12,288	91,229	.....	928	4,262	549,010	7,529	818,309	261,770	196	143	.....	33	.....	20	.....	20
4,250	261	22,631	.....	120	1,718	67,064	5,891	110,742	37,787	40	40	.....	.....	.....	.....	.....	21
.....	3,396	12,020	.....	300	391	41,006	416	76,124	34,702	68	60	.....	.....	.....	8	.....	22
14,547	3,143	134,277	.....	4,226	3,948	170,378	8,180	414,407	235,849	282	35	.....	16	.....	231	8	23
14,547	3,143	124,498	.....	3,284	3,709	162,000	7,458	386,566	217,108	259	35	.....	8	.....	216	8	24
.....	.....	9,779	.....	942	239	8,378	722	27,841	18,741	23	.....	.....	8	.....	15	.....	25
12,793	13,768	568,212	11,249	.....	14,275	443,850	2,121	1,066,129	620,158	396	.....	.....	.....	.....	396	.....	26
191,792	164,544	6,282,928	33,127	15	48,121	2,614,186	184,342	9,519,059	6,720,531	3,214	1,921	.....	453	.....	840	2,203	27
19,680	28,221	64,288	2,500	1,344	30,916	32,537	48,182	312,806	232,087	402	85	.....	.....	.....	317	.....	28
146,716	101,676	441,838	26,026	16,558	45,722	1,855,097	11,646	3,032,589	1,165,846	205	25	.....	.....	.....	180	.....	29
32,075	20,073	120,741	47,358	8,172	3,387	655,673	2,758	1,095,053	436,622	57	.....	.....	.....	.....	57	.....	30
210,642	774,179	241,376	.....	31,867	94,739	5,763,498	34,875	7,935,101	2,136,728	631	35	.....	30	.....	566	18	31
174,214	231,217	443,387	.....	31,918	145,668	3,031,577	44,712	5,096,473	2,020,184	832	80	.....	27	.....	725	.....	32
126,362	196,760	323,480	.....	17,449	110,664	1,819,580	25,010	3,276,673	1,432,083	516	60	.....	2	.....	454	.....	33
47,852	34,457	119,907	.....	14,469	35,004	1,211,997	19,702	1,819,800	588,101	316	20	.....	25	.....	271	.....	34
51,215	20,444	652,718	.....	5,403	55,300	2,132,518	20,359	3,214,694	1,061,817	1,504	912	.....	20	.....	572	.....	35
115,947	45,246	438,594	54,731	14,189	47,597	1,125,857	11,429	2,152,126	1,014,840	497	.....	.....	21	.....	476	.....	36
2,380	200	9,596	150	1,100	637	14,090	175	43,769	29,504	3	.....	.....	.....	.....	3	.....	37
22,813	4,198	27,901	.....	2,912	4,700	55,292	852	154,003	97,859	36	.....	.....	.....	.....	36	.....	38
4,300	3,932	30,408	1,476	3,710	316	35,711	1,493	98,596	61,392	19	.....	.....	.....	.....	19	.....	39
80,679	84,406	451,672	.....	.....	104,199	2,572,364	61,972	4,197,285	1,562,949	2,317	455	.....	.....	.....	1,862	44	40
9,810	26,597	8,507	.....	2,875	862	163,463	640	264,101	99,998	38	.....	.....	.....	.....	38	.....	41
13,435	11,240	43,134	.....	2,094	3,128	1,179,353	8,591	1,384,074	196,130	600	20	.....	245	.....	335	.....	42
422,308	850,670	1,301,407	280	22,140	393,724	26,895,564	179,957	34,405,973	7,330,452	4,210	2,586	.....	185	.....	1,439	2,235	43
350,811	725,672	1,019,209	280	8,794	331,351	21,466,276	140,270	27,883,036	6,276,490	2,561	2,211	.....	60	.....	290	2,235	44
36,362	28,018	90,854	.....	4,714	12,774	1,123,762	14,816	1,398,405	259,827	475	.....	.....	10	.....	465	.....	45
7,485	5,989	68,692	.....	3,900	33,172	244,104	7,330	407,767	156,333	168	135	.....	.....	.....	33	.....	46
33,650	90,991	122,652	.....	4,732	16,427	4,061,422	17,541	4,716,765	637,802	1,006	240	.....	115	.....	651	.....	47
490,640	312,550	3,107,487	88,874	30,558	363,185	4,108,644	148,837	10,697,272	6,439,791	4,319	1,249	20	636	.....	2,414	478	48
47,035	11,942	180,795	18,234	6,472	2,529	542,055	11,615	899,450	345,780	269	225	.....	38	.....	6	.....	49
3,700	.....	98,450	.....	645	1,464	70,476	8,192	234,048	155,380	110	31	.....	20	.....	59	20	50
354,455	260,955	2,141,275	70,640	18,411	221,250	2,616,679	80,222	7,186,808	4,489,907	2,855	728	20	508	.....	1,599	300	51
85,450	39,653	686,067	.....	5,030	137,942	879,434	48,808	2,376,966	1,448,724	1,085	265	.....	70	.....	750	158	52
77,379	51,679	411,062	.....	10,518	69,368	967,604	12,536	1,915,803	935,753	696	250	.....	12	.....	434	15	53
65,822	44,403	334,403	.....	8,898	65,513	764,395	7,564	1,552,474	780,515	565	250	.....	.....	.....	315	15	54
11,557	7,276	76,659	.....	1,620	3,855	203,209	4,972	363,419	155,238	131	.....	.....	12	.....	119	.....	55
.....	520	12,261	.....	1,620	15	12,545	1,415	34,436	20,476	10	.....	.....	.....	.....	10	.....	56
281,494	73,401	783,099	9,523	2,330	170,966	538,073	784,574	3,990,334	2,667,687	14,730	12,120	160	320	50	2,080	1,544	57
12,625	10,853	76,396	243	4,851	16,679	51,388	1,999	236,499	183,112	41	.....	.....	.....	.....	41	.....	58
205,466	52,262	330,482	.....	.....	2,187,460	3,934,106	243,870	8,246,490	4,068,520	1,692	310	.....	.....	.....	1,382	91	59
172,117	101,765	452,427	.....	.....	1,323,798	1,484,939	118,622	5,777,944	4,174,383	3,220	2,580	.....	.....	.....	640	708	60

[1] No figures given for reasons stated under "Explanation of terms."
[2] Same number reported for one or more other months.
[3] Same number reported throughout the year.

TABLE 31.—DETAILED STATEMENT OF ALL INDUSTRIES

	INDUSTRY AND CITY.	Number of establishments	PERSONS ENGAGED IN THE INDUSTRY. Total.	Proprietors and firm members.	Salaried officers, superintendents, and managers.	Clerks, etc. Male.	Clerks, etc. Female.	Wage earners. Average number.	Wage earners. Number, 15th day of— Maximum month.	Wage earners. Number, 15th day of— Minimum month.	WAGE EARNERS DEC. 15, OR NEAREST REPRESENTATIVE DAY. Total.	16 and over. Male.	16 and over. Female.	Under 16. Male.	Under 16. Female.	Capital.
	THE STATE—ALL INDUSTRIES COMBINED AND SPECIFIED INDUSTRIES—Continued.															Dollars.
1	Lumber and timber products	511	45,107	396	1,058	1,109	350	42,194	Au 46,041	Ja 37,502	47,606	47,487	91	28	.....	130,463,617
2	Lumber, planing-mill products, not including planing mills connected with sawmills.	51	1,279	24	87	86	32	1,050	Oc 1,168	Ja 911	1,139	1,131	1	7	.....	4,362,736
3	Marble and stone work, monuments and tombstones.	15	146	15	9	13	.....	109	Au 125	Ja 80	110	110	.....	.....	.....	551,925
4	Mattresses and spring beds, not elsewhere specified.	13	348	5	18	26	6	293	Se 301	Ja 285	298	234	60	4	.....	937,534
5	Mineral and soda waters	79	636	67	55	56	18	440	Jy 587	Ja 300	470	406	52	12	.....	1,519,817
6	Oil and cake, cottonseed	28	1,937	4	114	183	31	1,605	De 2,083	Au 1,121	2,121	2,060	61	.....	.....	13,997,927
7	Patent medicines and compounds	17	176	10	28	18	9	111	De 132	My 100	132	41	66	16	9	418,718
8	Perfumery and cosmetics	5	77	3	10	10	6	48	De [3] 51	Oc [3] 45	51	13	35	1	2	210,117
9	Petroleum, refining	10	3,143	.....	37	231	34	2,841	De 3,356	Ja 2,062	3,356	3,342	14	.....	.....	49,851,989
10	Photo-engraving	4	34	4	2	4	.....	24	No 26	Au [3] 23	25	25	.....	.....	.....	45,837
11	Pickles, preserves, and sauces	8	112	7	13	12	1	79	Au 93	De 52	86	33	44	5	4	205,218
12	Printing and publishing, book and job.	109	1,129	91	112	83	48	795	.....	.....	853	668	163	22	.....	2,194,791
13	Job printing	104	1,092	87	107	82	48	768	De 818	Ja 735	818	643	153	22	.....	2,148,247
14	Book publishing without printing, linotype work, and typesetting.	5	37	4	5	1	.....	27	Oc 42	Mh [3] 20	35	25	10	.....	.....	46,544
15	Printing and publishing, newspapers and periodicals.	149	1,532	144	106	436	135	711	.....	.....	759	585	82	90	2	3,321,746
16	Printing and publishing	14	891	7	37	389	101	357	De 374	Ja 324	374	319	15	39	1	2,287,017
17	Printing, publishing, and job printing.	101	525	120	32	11	14	348	De 380	Fe 323	379	262	67	49	1	870,651
18	Publishing without printing	34	116	17	37	36	20	6	(4) 6	(4) 6	6	4	.....	2	.....	153,078
19	Rice, cleaning and polishing	46	1,889	23	467	263	15	1,121	Oc 1,881	Jy 393	1,787	1,787	2	2	.....	10,485,157
20	Roofing materials	3	71	1	7	4	3	56	Ja 66	De [3] 37	63	63	.....	.....	.....	264,057
21	Saddlery and harness	8	179	10	6	24	3	136	Au 145	De 130	133	129	4	.....	.....	775,704
22	Sausage, not made in slaughtering and meat-packing establishments.	8	40	10	2	2	.....	26	(4) 26	(4) 26	27	23	4	.....	.....	89,737
23	Shipbuilding, steel	6	3,700	.....	66	255	50	3,329	No 4,925	Ja 1,674	4,578	4,575	.....	3	.....	19,284,057
24	Shipbuilding, wooden, including boat building.	16	2,103	13	33	29	11	2,017	Ja 3,412	De 1,428	1,430	1,428	.....	2	.....	3,028,129
25	Shirts	5	46	7	2	6	1	30	Je [3] 33	Ja [3] 27	30	4	26	.....	.....	25,937
26	Slaughtering and meat packing	3	276	.....	13	12	3	248	Ja 299	Ap 228	258	256	2	.....	.....	1,034,864
27	Soap	6	36	3	3	5	1	24	Se 33	My [3] 14	29	19	10	.....	.....	111,268
28	Structural ironwork, not made in steel works or rolling mills.	10	113	7	7	3	2	94	Au 121	Ja 76	96	96	.....	.....	.....	236,304
29	Sugar, including refining	192	8,848	151	531	410	58	7,698	No 21,248	Ap 2,978	22,404	19,667	2,559	166	12	77,296,331
30	Tobacco, cigars and cigarettes	46	2,391	40	61	96	23	2,171	No 2,298	Jy 2,056	2,251	435	1,558	8	250	4,511,055
31	Turpentine and rosin	33	2,771	4	124	38	1	2,604	De 2,835	Ja 2,234	2,815	2,798	17	.....	.....	6,271,338
32	Upholstering materials, not elsewhere specified.	18	238	19	13	14	.....	192	Se 216	Ja 156	260	102	148	5	5	424,084
33	Window and door screens	6	32	8	1	.....	1	22	De 28	Ja [3] 15	28	28	.....	.....	.....	24,481
34	Wood distillation	4	91	.....	10	1	2	78	De [3] 79	My [3] 77	79	79	.....	.....	.....	247,800
35	Wood preserving	6	334	.....	20	16	6	292	Au 311	Oc 263	307	307	.....	.....	.....	2,228,576
36	Wood, turned and carved	6	107	12	5	3	3	84	Ap 106	De 69	109	107	.....	2	.....	184,366
37	All other industries*	116	6,326	68	298	316	189	5,455	.....	.....	.....	.....	.....	.....	.....	34,718,702

* All other industries embrace—
Agricultural implements 3
Airplanes, seaplanes, and airships, and parts 1
Artificial limbs 1
Automobiles 2
Bags, paper, exclusive of those made in paper mills 1
Baskets, and rattan and willow ware 1
Belting, leather 3
Bluing 1
Brushes 1
Butter 2
Buttons 1
Cleansing and polishing preparations 1
Coffins, burial cases, and undertakers' goods 2
Cordials and flavoring sirups 1
Cork, cutting 1
Cotton goods 3
Crucibles, clay 1
Dental goods 2
Dyestuffs and extracts—natural 2
Electroplating 2
Engines, steam, gas, and water 1
Engraving and diesinking 1
Fancy articles, celluloid novelties 1
Furnishing goods, men's, neckwear 1
Gas and electric fixtures 1
Gas, illuminating and heating 4
Glass 2
Glass, cutting, staining, and ornamenting 1
Gold and silver, reducing and refining, not from the ore 2
Grease and tallow, not including lubricating greases 1
Haircloth 1
Hand stamps 1
Hats and caps, other than felt, straw, and wool 1
House-furnishing goods, not elsewhere specified 2
Iron and steel, welding 1
Knit goods 3
Leather goods, not elsewhere specified 1
Leather, tanned, curried, and finished 1

CITIES OF 50,000 INHABITANTS OR MORE—ALL INDUSTRIES COMBINED AND SPECIFIED INDUSTRIES.

1	NEW ORLEANS—All industries	873	32,615	663	1,463	2,931	917	26,641	De 29,365	Ja 24,131	29,966	20,945	8,066	267	688	125,161,785
2	Automobile bodies and parts	7	146	6	6	9	3	122	No 134	Fe 107	128	128	.....	.....	.....	206,522
3	Automobile repairing	20	110	23	5	4	5	73	Je 78	Mh 65	71	71	.....	.....	.....	120,507
4	Bags, other than paper, not including bags made in textile mills.	5	743	.....	20	53	36	634	Oc 702	Ap [3] 581	676	239	409	10	18	4,970,056
5	Bookbinding and blank-book making	7	54	8	6	.....	.....	40	My 44	Fe [3] 29	43	27	16	.....	.....	50,153
6	Boxes, cigar	3	79	.....	6	1	1	71	Jy 86	Ja 61	66	25	34	4	3	113,288
7	Boxes, paper, not elsewhere specified	6	363	5	20	8	6	324	De 367	Ja 244	367	126	191	20	30	392,660
8	Boxes, wooden packing, except cigar boxes.	10	727	7	31	28	9	652	De 835	Oc 221	880	788	77	15	.....	1,535,205
9	Bread and other bakery products	114	1,896	111	62	133	58	1,532	De 1,658	Je 1,451	1,661	963	638	8	52	2,784,254
10	Brooms, from broom corn	6	139	6	6	8	2	117	De 130	Jy 106	130	102	22	3	3	259,279
11	Carriage and wagon materials	3	32	6	.....	4	.....	22	Oc [3] 24	Se [3] 18	22	22	.....	.....	.....	41,048

[1] Includes water wheels and turbines (irrespective of ownership of water supply), and water motors (operated by water from city mains).
[2] Chiefly electric motors operated by rented (or purchased) current; other power included (chiefly shaft-belt or transmitted power from neighboring power plants).

COMBINED AND SPECIFIED INDUSTRIES: 1919—Continued.

EXPENSES.										POWER.							
Salaries and wages.			For contract work.	Rent and taxes.		For materials.		Value of products.	Value added by manufacture.	Primary horsepower.						Electric horsepower generated in establishments reporting.	
											Owned.						
Officials.	Clerks, etc.	Wage earners.		Rent of factory.	Taxes, Federal, state, county, and local.	Principal materials.	Fuel and rent of power.			Total.	Steam engines (not turbines).	Steam turbines.	Internal-combustion engines.	Water power.[1]	Rented.[2]		
THE STATE—ALL INDUSTRIES COMBINED AND SPECIFIED INDUSTRIES—Continued.																	
Dollars.	*Dollars.*	*Dollars.*	*Dollars.*	*Dollars.*	*Dollars.*	*Dollars.*	*Dollars.*	*Dollars.*	*Dollars.*								
3,300,248	1,963,383	42,768,082	2,642,419	40,482	7,159,788	36,348,505	754,406	120,716,435	83,613,524	153,445	142,113	9,390	1,337	.....	605	15,852	1
235,270	102,643	963,171	14,485	12,866	66,644	3,373,441	27,552	5,570,041	2,169,048	4,006	2,821	40	122	.....	1,023	.....	2
35,392	12,308	188,141	641	1,506	6,687	225,842	10,482	603,460	367,136	301	150	.....	39	.....	112	137	3
106,420	49,713	187,333	287	6,148	49,191	866,825	9,473	1,619,085	742,787	433	.....	.....	.....	.....	433	.....	4
116,241	93,899	254,687	.....	10,295	187,335	1,363,587	39,654	2,777,045	1,373,804	995	406	.....	183	2	404	66	5
379,384	335,750	1,240,532	4,680	83,600	416,900	49,593,293	571,151	57,161,578	6,997,134	13,028	9,171	400	936	.....	2,521	697	6
99,306	30,410	50,879	.....	7,014	64,122	314,076	1,151	786,408	471,181	24	.....	.....	.....	.....	24	.....	7
10,055	9,045	23,066	.....	3,300	3,013	93,514	296	176,319	82,509	15	.....	.....	.....	.....	15	.....	8
249,884	543,493	4,388,047	122,020	3,096	6,108,906	48,638,652	964,731	75,023,726	25,420,343	7,138	1,651	1,600	3,820	.....	67	5,702	9
8,740	5,490	29,393	.....	2,880	1,936	13,077	2,207	94,541	79,262	47	.....	.....	.....	.....	47	.....	10
16,751	11,514	45,543	.....	1,550	3,944	265,261	2,059	422,111	154,791	73	30	.....	.....	.....	43	.....	11
286,813	128,951	721,079	83,001	67,400	45,468	1,097,486	33,917	2,940,703	1,809,300	772	.....	.....	2	.....	770	.....	12
281,713	127,617	698,250	77,856	65,486	45,224	1,091,231	32,092	2,879,689	1,756,366	768	.....	.....	2	.....	766	.....	13
5,100	1,334	22,829	5,145	1,914	244	6,255	1,825	61,014	52,934	4	.....	.....	.....	.....	4	.....	14
331,990	636,007	620,250	149,689	47,741	132,894	1,856,859	37,450	4,979,417	3,085,108	1,252	.....	.....	120	.....	1,132	1	15
195,449	508,820	362,057	26,343	25,236	119,472	1,538,709	22,058	3,639,083	2,078,316	873	.....	.....	15	.....	858	1	16
59,730	85,614	257,101	1,816	15,768	8,711	280,844	15,377	980,002	683,781	378	.....	.....	105	.....	273	.....	17
76,811	41,573	1,092	121,530	6,737	4,711	37,306	15	360,332	323,011	1	.....	.....	.....	.....	1	.....	18
390,193	347,787	803,408	.....	4,235	265,196	35,896,591	120,819	41,220,471	5,203,061	12,562	9,778	60	277	.....	2,447	264	19
12,123	7,738	24,309	.....	3,919	5,642	162,287	5,023	245,370	78,060	70	70	.....	.....	.....	.....	.....	20
32,050	45,924	130,468	76	6,034	13,422	612,460	2,750	948,575	333,365	70	.....	.....	.....	.....	70	.....	21
3,800	2,100	27,811	.....	1,380	1,188	226,138	5,664	324,638	92,836	349	.....	.....	.....	.....	349	.....	22
326,080	392,113	5,013,577	9,717	15,473	124,757	4,972,055	117,723	12,432,094	7,342,316	5,717	2,950	30	165	.....	2,572	60	23
107,933	129,119	2,173,408	68	11,248	102,065	1,784,495	121,525	5,165,774	3,259,754	2,841	1,221	.....	157	.....	1,463	60	24
2,080	5,295	18,145	475	2,972	187	49,488	581	89,251	39,182	14	.....	.....	.....	.....	14	.....	25
25,739	16,636	223,095	.....	360	20,675	375,968	69,916	849,326	403,442	1,391	1,070	190	16	.....	115	.....	26
8,157	5,348	10,496	.....	1,586	634	39,211	442	70,322	30,669	100	100	.....	.....	.....	.....	.....	27
14,585	4,812	113,111	.....	1,020	5,287	188,498	5,631	368,072	173,943	390	.....	.....	46	.....	344	.....	28
1,428,255	755,993	5,751,628	27,366	74,498	1,844,017	118,349,134	2,890,883	141,842,924	20,602,907	108,519	103,818	1,680	3,011	8	2	7,425	29
157,876	153,532	1,051,988	32,710	16,535	2,472,616	3,408,063	12,228	8,221,413	4,801,122	330	125	.....	.....	.....	214	.....	30
442,591	51,537	1,627,637	26,175	600	128,916	1,364,167	16,521	5,591,289	4,210,601	131	10	.....	101	.....	20	.....	31
23,780	19,475	51,094	250	2,514	21,572	665,985	13,669	949,473	269,819	972	645	.....	75	.....	252	.....	32
2,400	420	19,582	.....	1,284	85	27,556	559	61,275	33,160	36	.....	.....	.....	.....	36	.....	33
29,715	2,500	82,040	.....	915	41,042	314,633	21,452	629,022	292,937	82	80	.....	2	.....	.....	60	34
84,706	30,116	234,497	.....	313	177,448	1,584,294	96,174	2,740,393	1,059,925	1,260	1,256	.....	.....	.....	4	136	35
7,900	5,640	69,767	.....	567	1,146	138,853	2,935	287,526	145,738	300	180	.....	2	.....	118	12	36
798,213	618,757	4,023,952	29,264	176,453	1,343,233	18,277,424	1,533,631	31,722,521	11,911,466	20,978	10,667	1,800	384	.....	8,127	5,059	37

Lithographing 1
Millinery and lace goods, trimmed hats, hat frames, etc 2
Minerals and earths, ground 1
Mirrors, framed and unframed, not elsewhere specified 1
Models and patterns, not including paper patterns 3
Musical instruments, piano materials 1
Oil, vegetable and mineral 4
Paints 2
Paper and wood pulp 3
Paving materials 1
Plumbers' supplies, not elsewhere specified 1
Pottery 1
Printing and publishing, music 1
Printing materials 1
Pumps, steam 2
Refrigerators 1
Regalia, and society badges and emblems 1
Rubber tires, tubes, and rubber goods, not elsewhere specified 1
Salt 2
Sand-lime brick 1
Show cases 1
Signs and advertising novelties 2
Stamped ware 1
Stationery goods, not elsewhere specified 1
Statuary and art goods 1
Steam and hot-water radiators and cast-iron heating boilers 1
Steam packing 1
Stencils and brands 2
Sulphuric, nitric, and mixed acids 1
Surgical appliances 1
Suspenders, garters, and elastic woven goods 1
Tinware, not elsewhere specified 3
Tobacco, smoking 1
Trunks and valises 2
Typewriters and parts 1
Umbrellas and canes 3
Varnishes 1
Vinegar 1
Wirework, not elsewhere specified 2

CITIES OF 50,000 INHABITANTS OR MORE—ALL INDUSTRIES COMBINED AND SPECIFIED INDUSTRIES.

4,712,303	5,267,026	24,613,826	430,718	572,041	9,072,763	110,303,821	3,004,678	182,798,561	69,490,062	52,507	22,227	2,790	846	26	644	4,340	1
18,940	13,495	142,705	.....	6,240	2,393	295,154	4,970	535,151	235,027	431	.....	.....	25	.....	406	.....	2
6,335	8,712	77,165	240	10,054	1,706	109,548	2,109	269,857	158,200	48	.....	.....	.....	.....	48	.....	3
186,524	136,780	497,904	1,134	12,166	926,502	14,342,419	16,711	18,310,111	3,950,981	525	.....	.....	125	.....	400	104	4
5,910	.....	35,288	76	2,090	61	17,453	628	91,045	72,964	22	.....	.....	.....	.....	22	.....	5
11,039	1,005	36,283	.....	2,015	1,317	78,078	1,513	141,324	61,733	88	.....	.....	.....	.....	88	.....	6
49,206	20,513	161,452	.....	7,838	9,979	413,781	6,236	794,883	374,866	146	.....	.....	.....	.....	146	.....	7
138,689	33,941	444,363	.....	7,155	85,596	1,661,415	8,546	2,903,059	1,233,098	1,960	1,700	.....	.....	.....	260	12	8
164,725	249,393	1,198,882	2,313	53,848	127,640	5,635,475	177,278	9,209,038	3,396,285	1,278	145	.....	20	.....	1,113	1	9
13,100	18,472	93,856	.....	695	3,633	239,914	1,463	430,090	188,713	66	.....	.....	.....	.....	66	.....	10
.....	3,396	12,020	.....	300	391	41,006	416	76,124	34,702	68	60	.....	.....	.....	8	.....	11

[3] Same number reported for one or more other months.

[4] Same number reported throughout the year.

TABLE 31.—DETAILED STATEMENT OF ALL INDUSTRIES

CITIES OF 50,000 INHABITANTS OR MORE—ALL INDUSTRIES COMBINED AND SPECIFIED INDUSTRIES—Continued.

	INDUSTRY AND CITY.	Number of establishments	PERSONS ENGAGED IN THE INDUSTRY. Total.	Proprietors and firm members.	Salaried officers, superintendents, and managers.	Clerks, etc. Male.	Clerks, etc. Female.	Wage earners. Average number.	Wage earners. Number, 15th day of— Maximum month.	Wage earners. Number, 15th day of— Minimum month.	WAGE EARNERS DEC. 15, OR NEAREST REPRESENTATIVE DAY. Total.	16 and over. Male.	16 and over. Female.	Under 16. Male.	Under 16. Female.	Capital.
																Dollars.
1	Carriages and wagons, including repairs.	7	80	7	4	1	1	67	De [3] 72	Ja 62	73	73	.....	.....	.....	108,182
2	Cars and general shop construction and repairs by steam-railroad companies.	5	2,048	.....	29	51	6	1,962	De 2,067	Je 1,849	2,067	2,031	36	.....	.....	1,690,735
3	Clothing, men's	16	1,102	12	40	34	17	999	De 1,036	Ja 943	1,036	124	885	3	24	2,160,214
4	Clothing, women's	12	318	13	18	14	7	266	My 294	No 246	291	10	276	1	4	484,945
5	Coffee and spice, roasting and grinding.	22	980	9	67	506	144	254	Jy 272	Ap 240	259	136	118	.....	5	6,055,269
6	Confectionery and ice cream	24	885	14	35	74	41	721	.....	.....	777	243	508	2	24	1,664,752
7	Confectionery	16	762	9	26	67	23	637	No 735	Je 521	692	160	506	2	24	1,375,139
8	Ice cream	8	123	5	9	7	18	84	Oc [3] 86	De [3] 81	85	83	2	.....	.....	289,613
9	Cooperage, hogsheads and barrels	12	213	10	14	9	.....	180	De 230	Je 132	230	230	.....	.....	.....	581,789
10	Copper, tin, and sheet-iron work	18	392	11	23	24	9	325	De 385	Fe 277	385	383	1	1	.....	724,297
11	Flavoring extracts	4	45	3	5	15	1	21	Ap 23	Fe 18	20	4	16	.....	.....	132,029
12	Food preparations, not elsewhere specified.	33	1,066	32	51	219	25	739	.....	.....	915	530	370	10	5	5,018,820
13	Breadstuffs, macaroni, vermicelli, noodles, and sweetening sirups.	23	673	22	37	167	17	430	De 556	Je 325	563	399	149	10	5	3,820,946
14	All other food preparations for human consumption.	5	223	4	3	3	2	211	De [3] 242	Au 60	242	22	220	.....	.....	98,724
15	Prepared feed for animal and fowl consumption.	5	170	6	11	49	6	98	Ap 123	No [3] 85	110	109	1	.....	.....	1,099,150
16	Foundry and machine-shop products.	38	1,462	27	75	105	22	1,233	Au 1,431	Fe 946	1,347	1,344	3	.....	.....	3,597,244
17	Furniture	17	670	9	43	39	15	564	.....	.....	602	499	93	10	.....	1,491,875
18	Wood furniture, other than rattan and willow.	12	570	5	36	31	13	485	De 520	Ja 466	520	417	93	10	.....	1,288,160
19	Metal furniture, and store and office fixtures.	5	100	4	7	8	2	79	Au 83	Jy [3] 75	82	82	.....	.....	.....	203,715
20	Ice, manufactured	20	397	3	52	28	1	313	Jy 395	De 242	297	287	.....	10	.....	2,247,920
21	Jewelry	7	103	8	7	9	8	71	De 73	Se [3] 70	73	72	1	.....	.....	51,577
22	Liquors, malt	8	519	.....	35	57	1	426	Se 503	Fe 362	487	484	3	.....	.....	6,580,394
23	Lumber, planing-mill products, not including planing mills connected with sawmills.	28	716	10	48	64	17	577	Oc 674	Mh 473	633	630	1	2	.....	2,556,215
24	Marble and stone work, monuments and tombstones.	9	123	10	8	11	.....	94	Se 109	Ja 70	97	97	.....	.....	.....	501,123
25	Mattresses and spring beds, not elsewhere specified.	8	288	4	12	22	6	244	Se 250	Je 239	248	198	46	4	.....	771,355
26	Mineral and soda waters	14	171	10	17	40	9	95	Jy 131	Fe [3] 69	98	78	20	.....	.....	537,110
27	Patent medicines and compounds	14	159	7	24	14	7	107	De 127	Au [3] 97	127	38	64	16	9	369,872
28	Printing and publishing, book and job.	82	911	66	101	61	33	650	De 689	Mh 626	690	551	120	19	.....	1,849,196
29	Printing and publishing, newspapers and periodicals.	36	841	19	65	397	108	252	.....	.....	256	240	12	4	.....	2,144,963
30	Printing and publishing	6	705	2	31	359	90	223	Au [3] 230	Ja 208	227	216	9	2	.....	1,947,122
31	Printing, publishing, and job printing.	4	35	2	4	2	2	25	De [3] 25	No [3] 24	25	21	3	1	.....	50,459
32	Publishing without printing	26	101	15	30	36	16	4	([4]) 4	([4]) 4	4	3	.....	1	.....	147,382
33	Rice, cleaning and polishing	9	490	6	34	82	3	365	Oc 593	Jy 142	611	609	2	.....	.....	2,704,237
34	Roofing materials	3	71	1	7	4	3	56	Ja 66	De [3] 37	63	63	.....	.....	.....	264,057
35	Shirts	5	46	7	2	6	1	30	Je [3] 33	Ja [3] 27	30	4	26	.....	.....	25,937
36	Tobacco, cigars and cigarettes	43	2,373	37	59	95	23	2,159	No 2,282	Jy 2,049	2,214	431	1,526	8	249	4,496,258
37	Window and door screens	6	32	8	1	.....	1	22	De 28	Fe [3] 15	28	28	.....	.....	.....	24,481
38	All other industries*	192	11,825	148	425	702	288	10,262	.....	.....	11,068	9,037	2,552	117	262	65,778,967

*All other industries embrace—

Airplanes, seaplanes, and airships, and parts	1
Artificial limbs	1
Artificial stone products	3
Automobiles	1
Awnings, tents, and sails	5
Bags, paper, exclusive of those made in paper mills	1
Bakets, and rattan and willow ware	1
Belting, leather	2
Bluing	1
Boots and shoes	3
Brass, bronze, and copper products	5
Brushes	1
Buttons	1
Canning and preserving, fish	3
Cannings and preserving, vegetables	1
Cars and general shop construction and repairs by electric-railroad companies	2
Chemicals	3
Cleansing and polishing preparations	1
Coffins, burial cases, and undertakers' goods	2
Cordials and flavoring sirups	1
Cork, cutting	1
Cotton goods	3
Crucibles, clay	1
Dental goods	2
Druggists' preparations	1
Dyestuffs and extracts—natural	2
Electrical machinery, apparatus, and supplies	4
Electroplating	2
Engines, steam, gas, and water	1
Engraving and diesinking	1
Engravings, steel and copper plate, including plate printing	4
Fancy articles, celluloid novelties	1
Flour-mill and gristmill products	2
Furnishing goods, men's neckwear	1
Gas and electric fixtures	1
Gas, illuminating and heating	1
Glass, cutting, staining, and ornamenting	1
Gold and silver, reducing and refining, not from the ore	2
Haircloth	1
Hand stamps	1
Hats and caps, other than felt, straw, and wool	1
Hats, wool-felt	2
House-furnishing goods, not elsewhere specified	1
Knit goods	3
Leather goods, not elsewhere specified	1
Leather, tanned, curried, and finished	1
Liquors, distilled, grain alcohol	2
Lithographing	1
Lumber and timber products	2

CITIES OF 10,000 TO 50,000 INHABITANTS—ALL INDUSTRIES COMBINED.

1	ALEXANDRIA	52	863	34	58	29	18	724	No 874	My 609	889	844	41	4	.....	2,230,652
2	BATON ROUGE	50	639	42	56	18	23	500	My 584	Oc 450	629	562	67	.....	.....	1,917,040
3	LAKE CHARLES	45	1,397	27	56	77	15	1,222	Oc 1,301	Je 1,138	1,291	1,216	35	39	1	6,116,819
4	MONROE	34	887	42	52	37	11	745	De 913	My 669	921	908	13	.....	.....	3,070,929
5	SHREVEPORT	87	2,578	53	149	169	80	2,127	De 2,266	Je 1,968	2,427	2,319	77	31	.....	8,389,095

[1] Includes water wheels and turbines (irrespective of ownership of water supply), and water motors (operated by water from city mains).
[2] Chiefly electric motors operated by rented (or purchased) current; other power included (chiefly shaft-belt or transmitted power from neighboring power plants).

COMBINED AND SPECIFIED INDUSTRIES: 1919—Continued.

EXPENSES.										POWER.							
Salaries and wages.			For contract work.	Rent and taxes.		For materials.		Value of products.	Value added by manufacture.	Primary horsepower.						Electric horsepower generated in establishments reporting.	
											Owned.						
Officials.	Clerks, etc.	Wage earners.		Rent of factory.	Taxes, Federal, state, county, and local.	Principal materials.	Fuel and rent of power.			Total.	Steam engines (not turbines).	Steam turbines.	Internal-combustion engines.	Water power.[1]	Rented.[2]		
CITIES OF 50,000 INHABITANTS OR MORE—ALL INDUSTRIES COMBINED AND SPECIFIED INDUSTRIES—Continued.																	
Dollars.	Dollars.	Dollars.	Dollars.	Dollars.	Dollars.	Dollars.	Dollars.	Dollars.	Dollars.								
6,379	1,404	65,605	.....	2,297	1,833	90,143	2,701	191,857	102,013	122	.....	.....	.....	.....	122	.....	1
37,200	64,578	2,951,212	.....	.....	33,156	1,160,092	64,234	4,310,476	3,086,150	1,035	525	.....	365	.....	145	930	2
146,716	101,676	441,838	26,026	16,558	45,722	1,855,097	11,646	3,032,589	1,165,846	205	25	.....	.....	.....	180	.....	3
32,075	20,073	120,741	47,358	8,172	3,387	655,673	2,758	1,095,053	436,622	57	.....	.....	.....	.....	57	.....	4
204,342	767,991	230,396	.....	29,188	92,876	5,531,218	30,085	7,638,851	2,077,548	562	15	.....	10	.....	537	.....	5
138,789	218,190	363,517	.....	16,689	110,094	2,506,322	36,829	4,180,242	1,637,091	678	60	.....	.....	.....	618	.....	6
121,137	192,360	303,996	.....	13,669	106,581	1,730,814	23,650	3,120,241	1,365,777	510	60	.....	.....	.....	450	.....	7
17,652	25,830	59,521	.....	3,020	3,513	775,508	13,179	1,060,001	271,314	168	.....	.....	.....	.....	168	.....	8
25,482	9,489	147,214	.....	4,203	25,444	583,645	3,947	954,824	367,232	218	180	.....	12	.....	26	.....	9
82,020	34,068	328,051	5,458	7,441	30,798	627,166	9,012	1,280,405	644,227	431	.....	.....	.....	.....	431	.....	10
9,810	26,597	8,507	.....	2,875	862	163,463	640	264,101	99,998	38	.....	.....	.....	.....	38	.....	11
152,662	363,640	428,145	280	20,236	169,608	9,075,878	56,645	11,522,234	2,389,711	1,594	230	.....	.....	.....	1,364	.....	12
127,627	273,716	272,920	280	13,194	124,708	5,859,521	35,651	7,628,537	1,733,365	775	95	.....	.....	.....	680	.....	13
7,485	5,989	68,692	.....	3,900	33,172	244,104	7,330	407,767	156,333	168	135	.....	.....	.....	33	.....	14
17,550	83,935	86,533	.....	3,142	11,728	2,972,253	13,664	3,485,930	500,013	651	.....	.....	.....	.....	651	.....	15
285,272	186,955	1,955,684	70,640	23,993	256,243	2,611,419	73,395	6,697,455	4,012,641	2,237	736	.....	91	.....	1,410	150	16
77,379	51,679	411,062	.....	10,518	69,368	967,604	12,536	1,915,893	935,753	696	250	.....	12	.....	434	15	17
65,822	44,403	334,403	.....	8,898	65,513	764,395	7,564	1,552,474	780,515	565	250	.....	.....	.....	315	15	18
11,557	7,276	76,659	.....	1,620	3,855	203,209	4,972	363,419	155,238	131	.....	.....	12	.....	119	.....	19
135,737	34,756	362,206	9,236	600	96,314	194,613	451,394	2,066,549	1,420,542	4,836	3,411	160	.....	.....	1,265	1,015	20
12,625	10,853	76,396	243	4,851	16,679	51,388	1,999	236,499	183,112	41	.....	.....	.....	.....	41	.....	21
172,117	101,765	452,427	.....	.....	1,323,798	1,484,939	118,622	5,777,944	4,174,383	3,220	2,580	.....	.....	.....	640	708	22
137,142	75,634	543,311	112	7,612	32,029	1,940,040	15,796	3,089,611	1,133,775	2,210	1,686	.....	14	.....	510	.....	23
32,566	10,740	169,943	465	395	6,015	189,069	10,039	517,454	318,346	286	150	.....	33	.....	103	137	24
92,660	43,903	152,636	287	5,218	46,013	653,798	6,998	1,280,569	619,773	321	.....	.....	.....	.....	321	.....	25
41,160	69,837	71,804	.....	3,412	58,895	432,407	6,002	944,708	506,299	171	.....	.....	8	.....	163	.....	26
94,592	25,392	49,096	.....	5,454	63,878	306,082	1,031	744,823	437,710	24	.....	.....	.....	.....	24	.....	27
251,025	106,562	577,834	82,342	66,881	40,096	917,286	27,636	2,451,384	1,506,462	658	.....	.....	.....	.....	658	.....	28
234,925	505,149	269,045	125,621	30,982	112,306	1,400,749	18,725	3,450,454	2,030,980	808	.....	.....	.....	.....	808	.....	29
159,139	466,062	248,648	23,599	23,800	107,642	1,351,542	17,916	3,076,961	1,707,503	771	.....	.....	.....	.....	771	.....	30
7,091	1,225	19,513	.....	1,120	26	15,619	809	61,539	45,111	37	.....	.....	.....	.....	37	.....	31
																	32
68,695	37,862	884	102,022	6,062	4,638	33,588	.....	311,954	278,366	.....	.....	.....	.....	.....	.....	.....	33
140,822	119,870	226,233	.....	4,025	150,869	11,605,551	67,837	12,918,939	1,245,551	3,487	2,225	.....	.....	.....	1,262	165	34
12,123	7,738	24,309	.....	3,919	5,642	162,287	5,023	245,370	78,060	70	70	.....	.....	.....	.....	.....	35
2,080	5,295	18,145	475	2,972	187	49,488	581	89,251	39,182	14	.....	.....	.....	.....	14	.....	36
157,395	153,246	1,048,930	32,710	16,160	2,471,400	3,404,105	12,189	8,212,271	4,795,977	334	125	.....	.....	.....	209	.....	37
2,400	420	19,582	.....	1,284	85	27,556	559	61,275	33,160	36	.....	.....	.....	.....	36	.....	38
1,400,340	1,663,819	10,400,039	25,702	173,705	2,649,948	38,822,500	1,735,949	64,863,798	24,305,349	23,486	8,054	2,630	131	.....	12,671	1,103	38

Millinery and lace goods, trimmed hats, hat frames, etc. 2
Mirrors, framed and unframed, not elsewhere specified 1
Models and patterns, not including paper patterns 3
Musical instruments, piano materials 1
Oil and cake, cottonseed 2
Oil, vegetable and mineral 3
Paints 2
Perfumery and cosmetics 4
Petroleum, refining 1
Photo-engraving 3
Pickles, preserves, and sauces 6
Plumbers' supplies, not elsewhere specified 1
Pottery 1
Printing and publishing, music 1
Printing materials 1
Pumps, steam 1
Refriegerators 1
Regalia, and society badges and emblems 1
Rubber tires, tubes, and rubber goods, not elsewhere specified 1
Saddlery and harness 7
Sand-lime brick 1
Sausage, not made in slaughtering and meat-packing establishments 7
Shipbuilding, steel 5
Shipbuilding, wooden, including boat building 3
Show cases 1
Signs and advertising novelties 2
Slaughtering, wholesale 1
Soap 5
Stamped ware 1
Stationery goods, not elsewhere specified 1
Statuary and art goods 1
Steam and hot-water radiators and cast-iron heating boilers 1
Stencils and brands 2
Structural ironwork, not made in steel works or rolling mills 9
Sugar, refining 1
Sulphuric, nitric, and mixed acids 1
Surgical appliances 1
Suspenders, garters, and elastic woven goods 1
Tinware, not elsewhere specified 3
Tobacco, smoking 1
Trunks and valises 2
Typewriters and parts 1
Umbrellas and canes 3
Upholstering materials, not elsewhere specified 4
Varnishes 1
Vinegar 1
Wood distillation 1
Wood, turned and carved 2

CITIES OF 10,000 TO 50,000 INHABITANTS—ALL INDUSTRIES COMBINED.

137,091	69,730	621,429	20,979	15,745	98,124	2,926,158	106,648	4,349,790	1,316,984	2,881	1,997	.....	19	.....	865	15	1
86,893	32,368	491,111	11,540	13,616	33,381	2,423,458	98,045	3,604,282	1,082,779	1,631	1,092	.....	19	.....	520	55	2
103,929	114,133	1,426,396	116,150	13,322	244,266	5,240,298	85,171	8,290,789	2,965,320	6,544	4,525	135	21	.....	1,863	35	3
125,921	56,542	720,836	.....	10,933	51,541	2,634,639	197,070	4,159,104	1,327,395	2,942	2,152	.....	345	.....	445	378	4
404,368	279,526	2,381,036	85,728	59,764	281,196	7,133,312	134,000	12,876,467	5,609,155	6,385	4,249	140	276	.....	1,720	1,499	5

[1] Same number reported for one or more months.

[2] Same number reported throughout the year.

MINES AND QUARRIES—LOUISIANA.

EXPLANATION OF TERMS.

Scope of census and period covered.—The census of mines, quarries, and petroleum or natural-gas wells does not cover enterprises which were idle; that is, in which neither productive nor development work was done during the entire year, or the products of which were valued at less than $500; or in the case of bituminous coal mining, producing less than 1,000 tons, or, if not productive, in which development work amounting to less than $5,000 was done. The returns relate to the calendar year 1919. When use is made of the statistics relating to character of ownership, size of enterprises, and similar subjects, it is imperative that due attention be given their limitations, particularly in connection with any attempt to show average wages, cost of production, or profits.

The enterprise.—The term "enterprise" represents one or more mines and quarries, wells or groups of wells, or natural-gas gasoline plants, all within the same state, operated under a common ownership or unified control, or for which only one set of books of account was kept, and for which a single report was secured. It may cover plants at several localities within the same state. If plants under unified control were not all located within the same state, separate reports were secured in order that statistics for the several enterprises thus defined might be included in statistics for the states in which they were located. The enterprise is further defined as being limited to a single industry.

Number of mines, quarries, wells, and plants.—Under these designations is given the number of mines, quarries, wells, and gasoline plants shown by the returns. As a rule each group of workings at a given locality in which operations were conducted as a unit or were unified by common management or joint handling of some part of the mining process, has been considered as a single mine or quarry. Many individual openings, therefore, are not counted as individual mines. The total number reported comprises those in operation or in the course of development during the year 1919. For petroleum and natural-gas wells the individual wells were counted and the total number productive December 31, 1919, is reported. The number of natural-gas gasoline plants is the total number reported in operation during the year.

Classification by industries.—The enterprises reported have been grouped by industries according to the kind of products.

Selected industries.—The detailed table gives the principal facts separately for the leading industries of the state.

Influence of increased prices.—In comparing figures for cost of supplies and materials and value of products with the corresponding figures for earlier censuses, account should be taken of the general increase in the prices of commodities during recent years.

Persons engaged in the industry.—The number of persons engaged in each industry, by occupation, sex, and, in the case of wage earners, also by age, was reported for a single representative day. In addition to the number of wage earners on the representative date, a report was obtained of the number employed on the 15th of each month, without distinction of sex or age. From these figures the average number of wage earners for the year has been calculated by dividing the sum of the numbers reported for the several months by 12.

Salaries and wages.—Under these heads are given the total payments during the year for salaries and wages, respectively.

Prevailing hours of labor.—This inquiry called merely for the prevailing practice followed in each enterprise. Occasional variations in hours from one part of the year to another were disregarded, and also where a few wage earners might have hours differing from the majority. All the wage earners of each enterprise are therefore counted in the class within which the enterprise falls.

Capital.—The instructions on the schedule relating to capital were as follows: "The answer should show the total amount of capital, owned and borrowed, invested by the operator in the enterprise on the last day of the business year reported. *Do not* include securities and loans representing investments in other enterprises." The reports received in respect to capital, however, have in so many cases been defective that the data compiled only indicate very general conditions.

Expenses.—The expenses reported in the census of 1919 include salaries and wages; the cost of supplies, materials, and fuels, including the freight on these; cost of power purchased; the cost of contract work; royalties and rents paid; and taxes paid or assessed. The census of 1909 reported in addition to the items of expenses covered by the present census all other items of expense incident to that year's business, except interest on indebtedness, dividends, and allowances for depreciation.

Supplies and materials, fuel, and power.—Statistics as to supplies and materials, fuel, and power, relate to the cost of these used during the year which may be more or less than the amount purchased during the year. The term "supplies and materials" covers mine, mill, quarry, and well supplies, and mineral purchased for treatment, resale, or distribution.

Royalties and rents.—The amounts given under this head represent the payment to fee holders or the value of share of product credited to fee holders for mineral output from leased land, and also rents paid for plants, equipment, and privileges or easements.

Taxes.—The taxes include Federal capital stock; corporation income, and excess profits tax; and also state, county, and local taxes. The data compiled in respect to Federal taxes are very defective as many mining corporations are engaged in other business and have sources of income other than from mining and do not pay taxes on mining separately.

Expenditures for development work.—In the statistics for producing enterprises that part of the expenses for salaries, wages, contract work, supplies and materials, fuel, and power credited to development work is shown as expenditures for development work. For nonproducing enterprises the total of these expenses is given as expenditure for development work.

Quantity of products.—In so far as the statistics on quantities of mineral products in 1919 are available for the states, they will be found in the reports of the United States Geological Survey.

Value of products.—The amounts given under this heading represent the selling value at point of production or f. o. b. at point of shipment, or such other value as may represent the net value or amount received for the 1919 product under the terms by which it was disposed of, and also includes the value at point of production of products used by the operating company.

Cost of mining and profits.—The data do not show entire cost of mining and well operations, and can not be used for the calculation of profits. No account was taken of depreciation or interest; rent of offices and buildings other than those for mines, quarries, and wells; insurance, selling, and other sundry expenses.

Lands controlled.—The inquiry on land tenure was confined to land pertaining to the operations covered by the report. In many of these, however, land held in reserve for future development and for other purposes not pertaining to mining was included and also a large number of more or less unsatisfactory estimates.

Power used.—The figures on power represent the rated capacity of the engines, motors, etc., and not the amount in actual daily use.

Fuel.—Statistics of fuel are shown only for anthracite and bituminous coal, coke, wood, oil, and gas. As only the principal varieties of fuel are shown, no comparison can be made with the total cost.

STATISTICS FOR THE STATE.

Louisiana, which ranks thirtieth among the states in size (land area 45,409 square miles) and twenty-second in population (1,798,509 in 1920), ranked nineteenth in total value of mineral products for 1919. The state ranked twenty-sixth in the total number of persons engaged in the mining industries and in the average number of wage earners employed.

The mineral industries reported for Louisiana in 1919 were petroleum and natural gas, sulphur, and limestone. The mining of salt was an important industry in Louisiana in 1919 but was not included in the census of mines and quarries. As the sulphur and limestone industries each reported only one producing enterprise, statistics for 1919 can be shown only for petroleum and natural gas. The statistics for the petroleum and natural-gas industry here presented include data on the operation of plants engaged in extraction of gasoline from natural gas, whether such plants were connected with well operations or not. Reports were received on operations in nine northern and northwestern Louisiana parishes included in the Mid-Continent Oil Field, which extends into Texas, Oklahoma, and Kansas, and six southern Louisiana parishes in the Gulf Coast Oil Field, which extends into Texas.

The gross value of products of the petroleum and natural-gas industry in the state of Louisiana for 1919 was $32,016,085, which gave the state eighth rank in the United States in this industry. This amount, however, includes a duplication in the value of natural gas, which was sold by some operators for use as material or for resale by other producers who again reported its value. Deducting this duplication, $740,522, leaves $31,275,563 as the net value of products, an increase of 1,340 per cent over the corresponding amount ($2,170,786) reported at the census of 1909. The figures for 1919 include also small sums received by operators for power sold and work or miscellaneous services for other enterprises.

In addition to operations by producing petroleum and natural-gas enterprises, six enterprises reported relatively small amounts expended for development of nonproductive properties.

Table 1 presents comparative statistics for 1919 and 1909. As the increases shown for capital, principal expenses, and value of products are largely augmented by general price increases in recent years they should not be used as a measure of growth of the petroleum and natural-gas industry in Louisiana.

The character of organizations operating petroleum and natural-gas enterprises in Louisiana in 1919 is shown in Table 2, which brings out the preponderance of corporations over other forms of organization.

The size of producing enterprises, as measured by average number of wage earners, is shown in Table 3. One hundred and twenty-six enterprises, or 94.7 per cent of the total number, had no wage earners or fewer than 101 each and the wage earners employed were only 33.8 per cent of the total number. Seven enterprises, or 5.4 per cent of the total number, had more than 100 wage earners each and these employed 3,205 wage earners, or 66.2 per cent of the total number. It is to be noted, however, that these larger enterprises made combined reports for operations conducted in several localities and that the actual individual operations required fewer wage earners.

Table 4 shows that in more than three-fourths of the enterprises employing wage earners and for 83.1 per cent of the total number of wage earners the prevailing hours of labor were over 62 per week.

The statistics for wage earners presented in Table 5, showing the changes in the number employed month by month, reflect conditions prevailing in the industry during the census year.

Table 6 presents for 1919 statistics in detail for the petroleum and natural-gas industry in the state of Louisiana.

TABLE 1.—COMPARATIVE SUMMARY, FOR PETROLEUM AND NATURAL GAS, PRODUCING ENTERPRISES: 1919 AND 1909.

	1919	1909	Per cent of increase.[1]		1919	1909	Per cent of increase.[1]
Number of enterprises	133	31	329.0	Capital	$81,682,666	$8,049,682	914.7
Number of petroleum and natural-gas wells	2,479	246	907.7				
Number of natural-gas gasoline plants	20	.....	.....	Principal expenses:			
				Salaries	1,441,479	220,852	552.7
Persons engaged	5,669	717	690.7	Wages	7,035,514	573,305	1,127.2
Proprietors and firm members, total	58	72	.....	Contract work	2,032,068	[2] 62,440	.....
Number performing manual labor in or about the wells	2	1	.....	Supplies and materials[3]	8,393,076	620,659	1,252.3
Salaried employees	770	87	785.1	Fuel and power	1,428,787	20,746	6,787.0
Wage earners (average number)	4,841	558	767.6	Royalties and rents	4,312,372	496,198	769.1
				Taxes	1,115,339	[2] 13,912	.....
Power used (horsepower)	79,249	5,345	1,382.7	Value of products	32,016,085	2,177,986	1,370.0

[1] Percentages are omitted where base is less than 100. [2] Not strictly comparable with figures for 1919.
[3] Includes cost of natural gas purchased for use as material and for resale.

TABLE 2.—CHARACTER OF ORGANIZATION, FOR PETROLEUM AND NATURAL GAS, PRODUCING ENTERPRISES: 1919.

CHARACTER OF ORGANIZATION.	Number of enterprises.	Number of wage earners.	VALUE OF PRODUCTS.		PER CENT DISTRIBUTION.		
			Total.	Per enterprise.	Enterprises.	Wage earners.	Value of products.
All enterprises	133	4,841	$32,016,085	$240,722	100.0	100.0	100.0
Corporation	109	4,754	31,375,958	287,853	82.0	98.2	98.0
Individual	7	40	202,459	28,923	5.3	0.8	0.6
Firm[1]	17	47	437,668	25,745	12.8	1.0	1.4

[1] Includes 1 other form of organization.

TABLE 3.—SIZE OF PRODUCING ENTERPRISES, BY AVERAGE NUMBER OF WAGE EARNERS, FOR PETROLEUM AND NATURAL GAS: 1919.

WAGE EARNERS PER ENTERPRISE.	ENTERPRISES.		WAGE EARNERS.		WAGE EARNERS PER ENTERPRISE.	ENTERPRISES.		WAGE EARNERS.	
	Number.	Per cent distribution.	Number.	Per cent distribution.		Number.	Per cent distribution.	Number.	Per cent distribution.
All enterprises	133	100.0	4,841	100.0	21 to 50	14	10.5	436	9.0
					51 to 100	10	7.5	727	15.0
No wage earners	15	11.3	.....	.....	101 to 500	5	3.8	1,416	29.3
1 to 5	53	39.8	121	2.5	501 to 1,000	1	0.8	752	15.5
6 to 20	34	25.6	352	7.3	Over 1,000	1	0.8	1,037	21.4

TABLE 4.—NUMBER OF PRODUCING ENTERPRISES AND AVERAGE NUMBER OF WAGE EARNERS, BY PREVAILING HOURS OF LABOR PER WEEK, FOR PETROLEUM AND NATURAL GAS: 1919.

	TOTAL.		NUMBER WHERE THE PREVAILING HOURS OF LABOR PER WEEK WERE—											
			35 and under.		36 to 43.		44 to 53.		54 to 62.		63 to 71.		72 to 84.	
	Enterprises.	Wage earners.	Enterprises.	Wage earners.	Enterprises.	Wage earners.	Enterprises.	Wage earners.	Enterprises.	Wage earners.	Enterprises.	Wage earners.	Enterprises.	Wage earners.
All enterprises	[1] 118	4,841	2	77	1	3	4	20	21	718	70	3,878	20	145

[1] Exclusive of 15 enterprises employing no wage earners.

TABLE 5.—WAGE EARNERS, BY MONTHS, FOR PETROLEUM AND NATURAL GAS: 1919.

[The month of maximum employment for each industry is indicated by **bold-faced** figures and that of minimum employment by *italic* figures.]

INDUSTRY.	Average number employed during year.	NUMBER EMPLOYED ON 15TH DAY OF THE MONTH OR NEAREST REPRESENTATIVE DAY.												Per cent minimum is of maximum.
		January.	February.	March.	April.	May.	June.	July.	August.	September.	October.	November.	December.	
All enterprises	4,783	4,049	*3,902*	4,202	4,250	4,116	4,351	4,486	4,976	5,469	5,636	6,384	**6,655**	58.6
Producing enterprises	4,841	4,030	*3,882*	4,182	4,224	4,095	4,332	4,453	4,944	5,435	5,585	6,331	**6,599**	58.8
Nonproducing enterprises	32	*19*	20	20	26	21	*19*	33	32	34	51	53	**56**	33.9

TABLE 6.—DETAILED STATISTICS FOR PETROLEUM AND NATURAL GAS: 1919.[1]

	Total.	Producing enterprises.	Nonproducing enterprises.
Number of enterprises	139	133	6
Number of petroleum and natural-gas wells	2,479	2,479	.....
Number of natural-gas gasoline plants	[2] 20	[2] 20	.....
Capital	$82,339,153	$81,682,666	$656,487
Principal expenses:			
Salaries and wages—			
Officers	$247,033	$246,855	$178
Superintendents and managers	$602,733	$584,153	$18,585
Technical employees	$64,652	$63,652	$1,000
Clerks, etc.	$551,065	$546,819	$4,246
Wage earners	$7,082,832	$7,035,514	$47,318
Supplies and materials	$7,755,941	$7,652,554	$103,387
Cost of natural gas purchased as material and for resale	$740,522	$740,522	.....
Fuel	$1,438,535	$1,427,863	$10,672
Power	$924	$924	.....
Royalties and rents	$4,712,875	$4,312,372	$400,503
Taxes	$1,155,929	$1,115,339	$40,590
Contract work	$2,091,009	$2,032,068	$58,941
Expenditures for development (included in the above items)	$11,211,619	$11,001,642	$209,977
Value of products	$32,016,085	$32,016,085	.....
Persons engaged in industry	5,719	5,669	50
Proprietors and firm members (total)	58	58	.....
Number performing manual labor	2	2	.....
Salaried officers	69	69	.....
Superintendents and managers	224	213	11
Technical employees	43	41	2
Clerks, etc.	452	447	5
Wage earners (average number)	4,873	4,841	32

	Total.	Producing enterprises.	Nonproducing enterprises.
Persons engaged in industry—Continued.			
Wage earners by occupation (Dec. 15)	6,665	6,608	57
Enginemen, firemen, drillers, pumpers, mechanics, etc.	2,757	2,703	54
All other	3,908	3,905	3
Number of females included in wage earners reported above	3	1	2
Oil and gas land operated ... acres	350,312	329,342	20,970
Land controlled, total ... acres	350,312	329,342	20,970
Oil and gas land owned	16,849	16,819	30
Oil and gas land leased	333,463	312,523	20,940
Power used: Aggregate horsepower	79,430	79,249	181
Prime movers (horsepower, total)	79,396	79,215	181
Steam engines—			
Number	995	989	6
Horsepower	25,181	25,000	181
Internal-combustion engines—			
Number	1,869	1,869	.....
Horsepower	54,215	54,215	.....
Purchased power (horsepower, total)	34	34	.....
Electric motors operated by purchased current—			
Number	2	2	.....
Horsepower	34	34	.....
Electric motors run by current generated by enterprise using:			
Number	25	25	.....
Horsepower	310	310	.....
Fuel used:			
Wood ... cords	1,256	.....	1,256
Fuel oils ... barrels	418,047	415,002	3,045
Gasoline and other volatile oils ... barrels	445	445	.....
Natural gas ... 1,000 cubic feet	13,552,204	13,546,954	5,250

[1] In order to avoid disclosure of individual operations, statistics for 1 limestone and 1 sulphur enterprise are not shown.
[2] Exclusive of 1 enterprise operating 2 plants producing also carbon black, included in the census of manufactures.