NUMBER OF INHABITANTS

Alaska

LIST OF TABLES

[Page numbers listed here omit the State prefix number which appears as part of the page number for each page. The prefix for this State is 3]

Table	Page
1.—Population of the State, urban and rural: 1880 to 1960	7
2.—Population in groups of places according to size: 1960 and 1950	7
3.—Population in groups of places according to size: 1900 to 1960	8
4.—Population in incorporated and unincorporated places according to size: 1960	9
5.—Population of incorporated places of 10,000 or more from earliest census to 1960	9
6.—Area and population of election districts, urban and rural: 1960	9
7.—Population of counties, by minor civil divisions: 1940 to 1960	-
8.—Population of all incorporated places and of unincorporated places of 25 or more: 1939 to 1960	10
9.—1960 population of areas annexed between 1950 and 1960 by incorporated places having 2,500 inhabitants or more in 1950	11
10.—Population of urbanized areas: 1960 and 1950	-
11.—Population of standard metropolitan statistical areas: 1960 and 1950	-
12.—Population of the State and of standard metropolitan statistical areas, by type of residence: 1960	-

LIST OF MAPS

The State, showing election districts and places of 25,000 or more	3
The State, showing election districts, cities, towns, and villages	4

ALASKA—ELECTION DISTRICTS AND PLACES OF 25,000 OR MORE

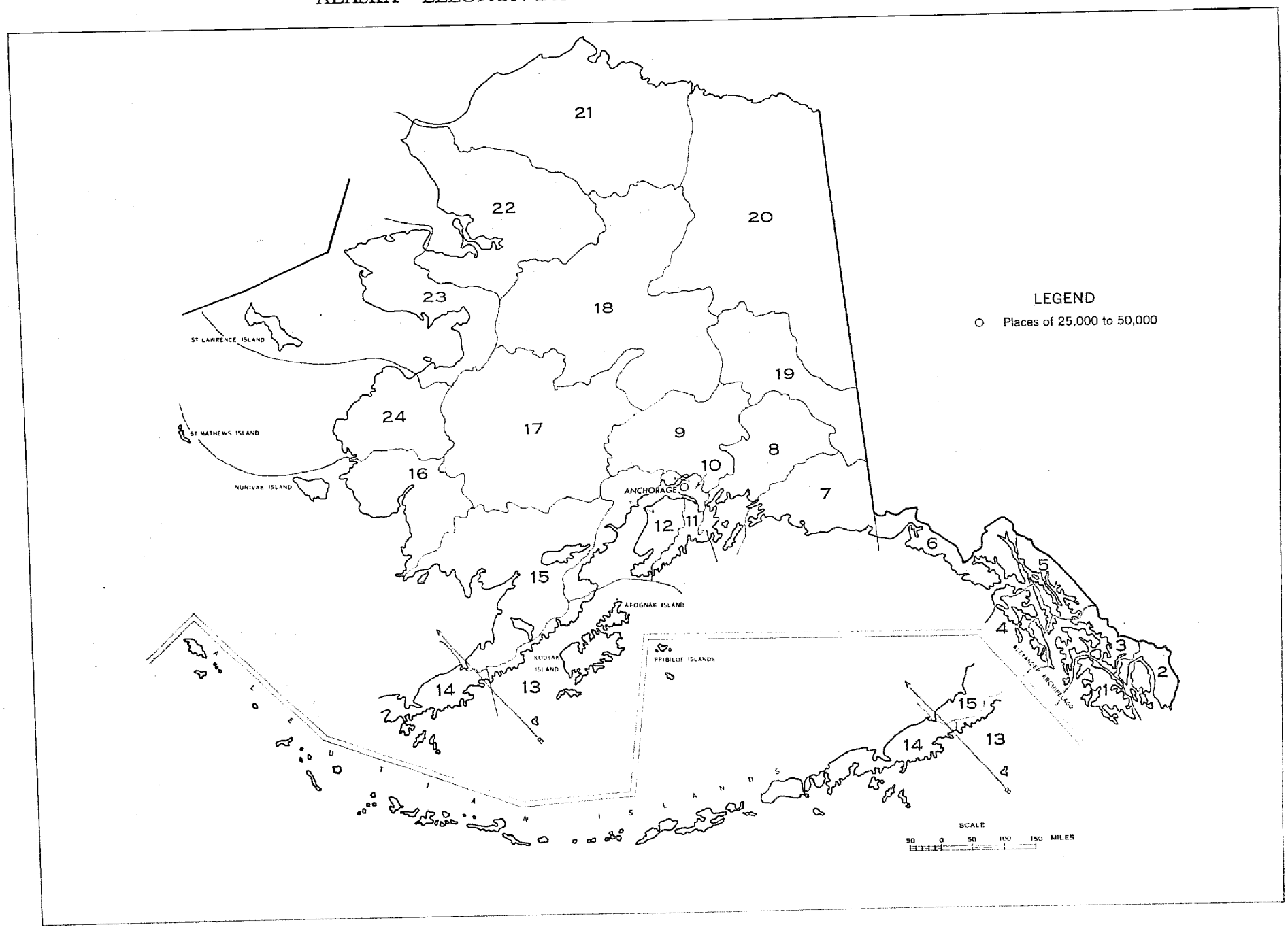

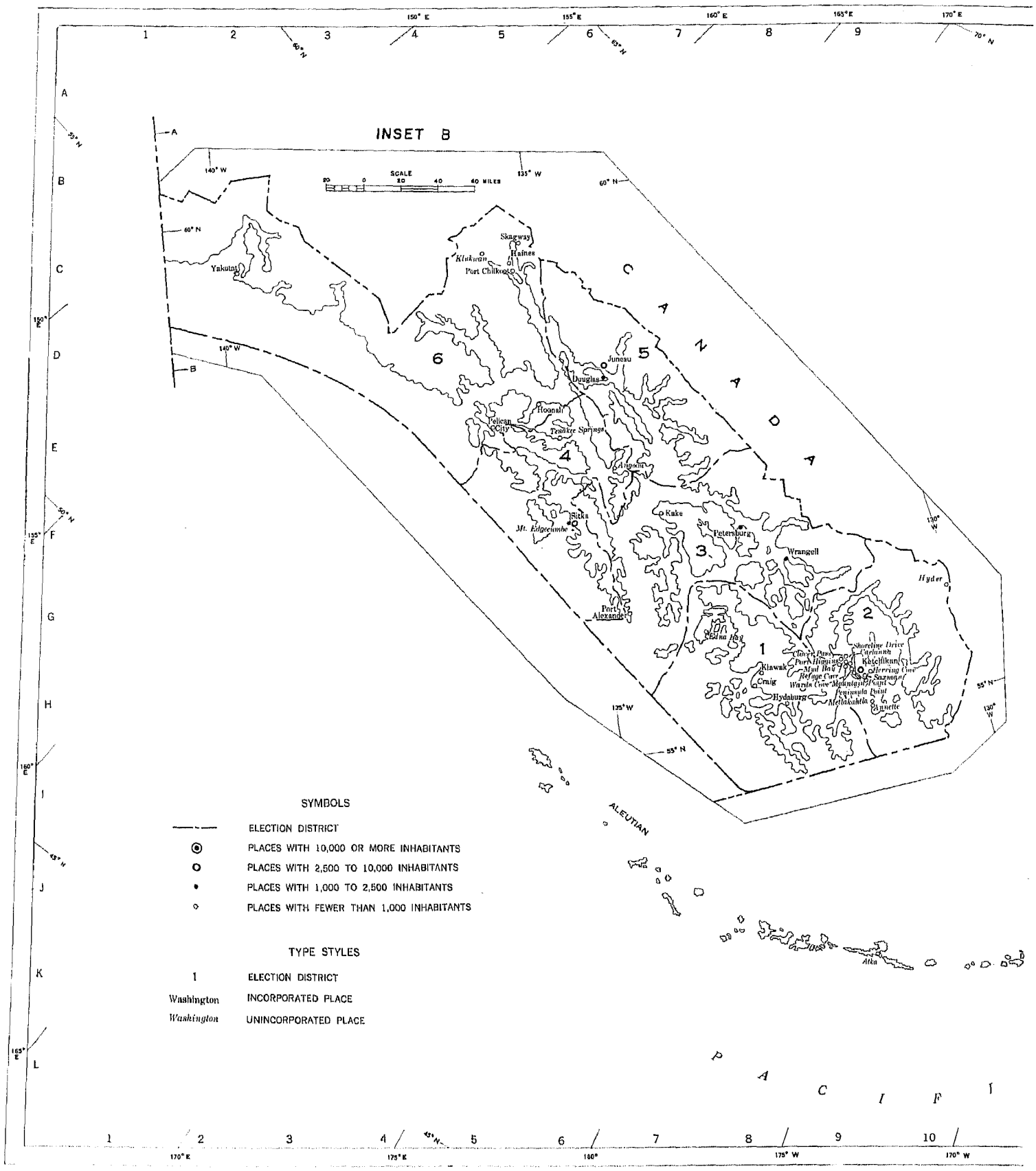
INSET B
SCALE
20 0 20 40 40 MILES
140° W
135° W
60° N
Skagway
Haines
Klukwan
Port Chilkoot
Yakutat
Juneau
Douglas
Hoonah
Pelican City
Tenakee Springs
Angoon
Sitka
Mt. Edgecumbe
Kake
Petersburg
Wrangell
Hyder
Port Alexander
Sitka Bay
Shoreline Drive
Ketchikan
Klawak
Craig
Hydaburg
Metlakahtla
Saxman
Ganette
Alta
CANADA
ALEUTIAN
PACIFIC
SYMBOLS
ELECTION DISTRICT
PLACES WITH 10,000 OR MORE INHABITANTS
PLACES WITH 2,500 TO 10,000 INHABITANTS
PLACES WITH 1,000 TO 2,500 INHABITANTS
PLACES WITH FEWER THAN 1,000 INHABITANTS
TYPE STYLES
1 ELECTION DISTRICT
Washington INCORPORATED PLACE
Washington UNINCORPORATED PLACE

CITIES, TOWNS, AND VILLAGES

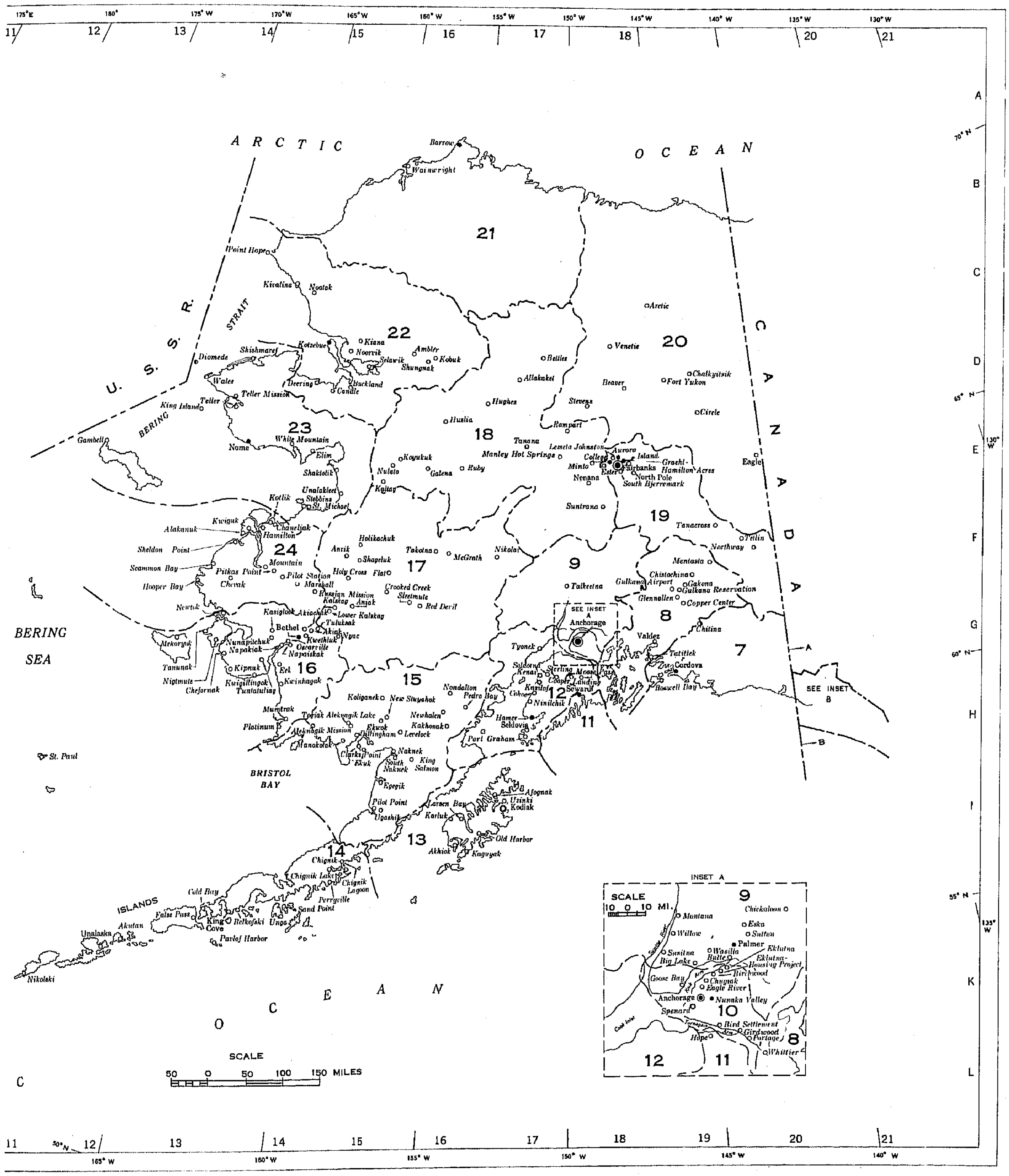

Table 1.—POPULATION OF THE STATE, URBAN AND RURAL: 1880 TO 1960

[For description of current and previous urban definitions, see text. Minus sign (–) denotes decrease]

Census date	The State			Urban territory				Rural territory			Percent of total	
	Population	Increase over preceding census		Number of urban places	Population	Increase over preceding census		Population	Increase over preceding census		Urban	Rural
		Number	Percent			Number	Percent		Number	Percent		
Current urban definition:												
1960 (Apr. 1)	226,167	97,524	75.8	7	85,767	51,505	150.3	140,400	46,019	48.8	37.9	62.1
1950 (Apr. 1)	128,643	56,119	77.4	6	34,262	...	...	94,381	...	...	26.6	73.4
Previous urban definition:												
1960 (Apr. 1)	226,167	97,524	75.8	7	85,767	51,505	150.3	140,400	46,019	48.8	37.9	62.1
1950 (Apr. 1)	128,643	56,119	77.4	6	34,262	16,888	97.2	94,381	39,231	71.1	26.6	73.4
1939 (Oct. 1)	72,524	13,246	22.3	4	17,374	9,535	121.6	55,150	3,711	7.2	24.0	76.0
1929 (Oct. 1)	59,278	4,242	7.7	2	7,839	4,781	156.3	51,439	-539	-1.0	13.2	86.8
1920 (Jan. 1)	55,036	-9,320	-14.5	1	3,058	-3,083	-50.2	51,978	-6,237	-10.7	5.6	94.4
1910	64,356	764	1.2	2	6,141	-9,464	-60.7	58,215	10,228	21.3	9.5	90.5
1900	63,592	31,540	98.4	2	15,605	...	...	47,987	15,935	49.7	24.5	75.5
1890	32,052	-1,374	-4.1	...	...	...	...	32,052	-1,374	-4.1	...	100.0
1880	33,426	...	...	...	...	...	...	33,426	...	...	...	100.0

Table 2.—POPULATION IN GROUPS OF PLACES ACCORDING TO SIZE: 1960 AND 1950

[Percent not shown where less than 0.1]

Type of area and size of place	1960				1950			
	Number of places	Population	Percent of total population	Percent of total	Number of places	Population	Percent of total population	Percent of total
The State	...	226,167	100.0	...	...	128,643	100.0	...
URBAN								
Total	7	85,767	37.9	100.0	6	34,262	26.6	100.0
Within urbanized areas	...	...	...	...	...	...	...	...
Central cities, total	...	...	...	...	...	...	...	...
Cities of 1,000,000 or more	...	...	...	...	...	...	...	...
Cities of 500,000 to 1,000,000	...	...	...	...	...	...	...	...
Cities of 250,000 to 500,000	...	...	...	...	...	...	...	...
Cities of 100,000 to 250,000	...	...	...	...	...	...	...	...
Cities of 50,000 to 100,000	...	...	...	...	...	...	...	...
Cities under 50,000	...	...	...	...	...	...	...	...
Urban fringes, total	...	...	...	...	...	...	...	...
Places of 2,500 or more	...	...	...	...	...	...	...	...
Places of 100,000 or more	...	...	...	...	...	...	...	...
Places of 50,000 to 100,000	...	...	...	...	...	...	...	...
Places of 25,000 to 50,000	...	...	...	...	...	...	...	...
Places of 10,000 to 25,000	...	...	...	...	...	...	...	...
Places of 5,000 to 10,000	...	...	...	...	...	...	...	...
Places of 2,500 to 5,000	...	...	...	...	...	...	...	...
Places under 2,500	...	...	...	...	...	...	...	...
Places of 2,000 to 2,500	...	...	...	...	...	...	...	...
Places of 1,500 to 2,000	...	...	...	...	...	...	...	...
Places of 1,000 to 1,500	...	...	...	...	...	...	...	...
Places under 1,000	...	...	...	...	...	...	...	...
Other urban territory	...	...	...	...	...	...	...	...
Outside urbanized areas	7	85,767	37.9	100.0	6	34,262	26.6	100.0
Places of 25,000 or more	1	44,237	19.6	51.6	...	...	...	...
Places of 10,000 to 25,000	1	13,311	5.9	15.5	1	11,254	8.7	32.8
Places of 5,000 to 10,000	3	22,354	9.9	26.1	3	17,032	13.2	49.7
Places of 2,500 to 5,000	2	5,865	2.6	6.8	2	5,976	4.6	17.4
RURAL								
Total	...	140,400	62.1	100.0	...	94,381	73.4	100.0
Places of 1,000 to 2,500	16	23,954	10.6	17.1	9	14,987	11.7	15.9
Places of 2,000 to 2,500	2	4,478	2.0	3.2	2	4,222	3.3	4.5
Places of 1,500 to 2,000	4	7,032	3.1	5.0	4	7,190	5.6	7.6
Places of 1,000 to 1,500	10	12,444	5.5	8.9	3	3,575	2.8	3.8
Other rural territory	...	116,446	51.5	82.9	...	79,394	61.7	84.1
URBANIZED AREAS								
Total	...	...	...	...	...	...	...	...
Areas of 1,000,000 or more	...	...	...	...	...	...	...	...
Areas of 500,000 to 1,000,000	...	...	...	...	...	...	...	...
Areas of 250,000 to 500,000	...	...	...	...	...	...	...	...
Areas of 100,000 to 250,000	...	...	...	...	...	...	...	...
Areas under 100,000	...	...	...	...	...	...	...	...

Table 3.—POPULATION IN GROUPS OF PLACES ACCORDING TO SIZE: 1900 TO 1960

Subject and size of place	1960		1950		1940	1930	1920	1910	1900
	Current urban definition	Previous urban definition	Current urban definition	Previous urban definition					
NUMBER OF PLACES									
Urban territory	7	7	6	6	4	2	1	2	2
Places of 2,500 or more	7	7	6	6	4	2	1	2	2
Places of 1,000,000 or more	...	...	...	...	...	...	...	...	...
Places of 500,000 to 1,000,000	...	...	...	...	...	...	...	...	...
Places of 250,000 to 500,000	...	...	...	...	...	...	...	...	...
Places of 100,000 to 250,000	...	...	...	...	...	...	...	...	...
Places of 50,000 to 100,000	...	...	...	...	...	...	...	...	...
Places of 25,000 to 50,000	1	1	...	...	...	...	...	...	...
Places of 10,000 to 25,000	1	1	1	1	...	...	...	...	1
Places of 5,000 to 10,000	3	3	3	3	1	...	...	...	...
Places of 2,500 to 5,000	2	2	2	2	3	2	1	2	1
Places under 2,500	...	...	...	...	...	...	...	...	...
Rural territory	34	34	25	25	16	16	17	13	2
Places of 1,000 to 2,500	16	16	9	9	4	5	4	6	2
Places under 1,000[1]	18	18	16	16	12	11	13	7	...
Cumulative summary:									
Places of 1,000,000 or more	...	...	...	...	...	...	...	...	...
Places of 500,000 or more	...	...	...	...	...	...	...	...	...
Places of 250,000 or more	...	...	...	...	...	...	...	...	...
Places of 100,000 or more	...	...	...	...	...	...	...	...	...
Places of 50,000 or more	...	...	...	...	...	...	...	...	...
Places of 25,000 or more	1	1	...	...	...	...	...	...	...
Places of 10,000 or more	2	2	1	1	...	...	...	...	1
Places of 5,000 or more	5	5	4	4	1	...	...	...	1
Places of 2,500 or more	7	7	6	6	4	2	1	2	2
POPULATION									
Urban territory	85,767	85,767	34,262	34,262	17,374	7,839	3,058	6,141	15,605
Places of 2,500 or more	85,767	85,767	34,262	34,262	17,374	7,839	3,058	6,141	15,605
Places of 1,000,000 or more	...	...	...	...	...	...	...	...	...
Places of 500,000 to 1,000,000	...	...	...	...	...	...	...	...	...
Places of 250,000 to 500,000	...	...	...	...	...	...	...	...	...
Places of 100,000 to 250,000	...	...	...	...	...	...	...	...	...
Places of 50,000 to 100,000	...	...	...	...	...	...	...	...	...
Places of 25,000 to 50,000	44,237	44,237	...	...	...	...	...	...	...
Places of 10,000 to 25,000	13,311	13,311	11,254	11,254	...	...	...	...	12,488
Places of 5,000 to 10,000	22,354	22,354	17,032	17,032	5,729	...	...	...	...
Places of 2,500 to 5,000	5,865	5,865	5,976	5,976	11,645	7,839	3,058	6,141	3,117
Places under 2,500	...	...	...	...	...	...	...	...	...
Other urban territory	...	...	...	...	...	...	...	...	...
Rural territory	140,400	140,400	94,381	94,381	55,150	51,439	51,978	58,215	47,987
Places of 1,000 to 2,500	23,954	23,954	14,987	14,987	6,031	7,899	6,644	8,392	3,260
Places under 1,000[2]	5,986	5,986	5,612	5,612	5,628	5,424	7,287	3,771	...
Other rural territory	110,460	110,460	73,782	73,782	43,491	38,116	38,047	46,052	44,727
Cumulative summary:									
Places of 1,000,000 or more	...	...	...	...	...	...	...	...	...
Places of 500,000 or more	...	...	...	...	...	...	...	...	...
Places of 250,000 or more	...	...	...	...	...	...	...	...	...
Places of 100,000 or more	...	...	...	...	...	...	...	...	...
Places of 50,000 or more	...	...	...	...	...	...	...	...	...
Places of 25,000 or more	44,237	44,237	...	...	...	...	...	...	...
Places of 10,000 or more	57,548	57,548	11,254	11,254	...	...	...	...	12,488
Places of 5,000 or more	79,902	79,902	28,286	28,286	5,729	...	...	...	12,488
Places of 2,500 or more	85,767	85,767	34,262	34,262	17,374	7,839	3,058	6,141	15,605
PERCENT OF TOTAL POPULATION									
Urban territory	37.9	37.9	26.6	26.6	24.0	13.2	5.6	9.5	24.5
Places of 2,500 or more	37.9	37.9	26.6	26.6	24.0	13.2	5.6	9.5	24.5
Places of 1,000,000 or more	...	...	...	...	...	...	...	...	...
Places of 500,000 to 1,000,000	...	...	...	...	...	...	...	...	...
Places of 250,000 to 500,000	...	...	...	...	...	...	...	...	...
Places of 100,000 to 250,000	...	...	...	...	...	...	...	...	...
Places of 50,000 to 100,000	...	...	...	...	...	...	...	...	...
Places of 25,000 to 50,000	19.6	19.6	...	...	...	...	...	...	...
Places of 10,000 to 25,000	5.9	5.9	8.7	8.7	...	...	...	...	19.6
Places of 5,000 to 10,000	9.9	9.9	13.2	13.2	7.9	...	...	...	...
Places of 2,500 to 5,000	2.6	2.6	4.6	4.6	16.1	13.2	5.6	9.5	4.9
Places under 2,500	...	...	...	...	...	...	...	...	...
Other urban territory	...	...	...	...	...	...	...	...	...
Rural territory	62.1	62.1	73.4	73.4	76.0	86.8	94.4	90.5	75.5
Places of 1,000 to 2,500	10.6	10.6	11.7	11.7	8.3	13.3	12.1	13.0	5.1
Places under 1,000[2]	2.6	2.6	4.4	4.4	7.8	9.2	13.2	5.9	...
Other rural territory	48.8	48.8	57.4	57.4	60.0	64.3	69.1	71.6	70.3
Cumulative summary:									
Places of 1,000,000 or more	...	...	...	...	...	...	...	...	...
Places of 500,000 or more	...	...	...	...	...	...	...	...	...
Places of 250,000 or more	...	...	...	...	...	...	...	...	...
Places of 100,000 or more	...	...	...	...	...	...	...	...	...
Places of 50,000 or more	...	...	...	...	...	...	...	...	...
Places of 25,000 or more	19.6	19.6	...	...	...	...	...	...	19.6
Places of 10,000 or more	25.4	25.4	8.7	8.7	...	...	...	...	19.6
Places of 5,000 or more	35.3	35.3	21.9	21.9	7.9	...	...	...	24.5
Places of 2,500 or more	37.9	37.9	26.6	26.6	24.0	13.2	5.6	9.5	24.5

[1] Excludes unincorporated places of less than 1,000.
[2] Excludes population living in unincorporated places of less than 1,000.

Table 4.—POPULATION IN INCORPORATED AND UNINCORPORATED PLACES ACCORDING TO SIZE: 1960

Size of place and urban-rural classification	All places		Incorporated places		Unincorporated places[1]	
	Number	Population	Number	Population	Number	Population
Total	41	115,707	32	94,312	9	21,395
500,000 or more	...	...	...	...	...	...
250,000 to 500,000	...	...	...	...	...	...
100,000 to 250,000	...	...	...	...	...	...
50,000 to 100,000	...	...	...	...	...	...
25,000 to 50,000	1	44,237	1	44,237	...	...
20,000 to 25,000	...	...	...	...	...	...
10,000 to 20,000	1	13,311	1	13,311	...	...
5,000 to 10,000	3	22,354	2	13,280	1	9,074
2,500 to 5,000	2	5,865	2	5,865	...	...
2,000 to 2,500	2	4,478	1	2,316	1	2,162
1,500 to 2,000	4	7,032	2	3,393	2	3,639
1,000 to 1,500	10	12,444	5	5,924	5	6,520
500 to 1,000	4	2,515	4	2,515	...	...
200 to 500	10	3,106	10	3,106	...	...
Under 200	4	365	4	365	...	...
In urbanized areas	...	...	...	...	...	...
500,000 or more	...	...	...	...	...	...
250,000 to 500,000	...	...	...	...	...	...
100,000 to 250,000	...	...	...	...	...	...
50,000 to 100,000	...	...	...	...	...	...
25,000 to 50,000	...	...	...	...	...	...
20,000 to 25,000	...	...	...	...	...	...
10,000 to 20,000	...	...	...	...	...	...
In urbanized areas—Con.						
5,000 to 10,000	...	...	...	...	...	...
2,500 to 5,000	...	...	...	...	...	...
2,000 to 2,500	...	...	...	...	...	...
1,500 to 2,000	...	...	...	...	...	...
1,000 to 1,500	...	...	...	...	...	...
500 to 1,000	...	...	...	...	...	...
200 to 500	...	...	...	...	...	...
Under 200	...	...	...	...	...	...
Other urban territory	7	85,767	6	76,693	1	9,074
25,000 to 50,000	1	44,237	1	44,237	...	...
20,000 to 25,000	...	...	...	...	...	...
10,000 to 20,000	1	13,311	1	13,311	...	...
5,000 to 10,000	3	22,354	2	13,280	1	9,074
2,500 to 5,000	2	5,865	2	5,865	...	...
Rural territory	34	29,940	26	17,619	8	12,321
2,000 to 2,500	2	4,478	1	2,316	1	2,162
1,500 to 2,000	4	7,032	2	3,393	2	3,639
1,000 to 1,500	10	12,444	5	5,924	5	6,520
500 to 1,000	4	2,515	4	2,515	...	...
200 to 500	10	3,106	10	3,106	...	...
Under 200	4	365	4	365	...	...

[1] Excludes places of less than 1,000, which appear in table 8.

Table 5.—POPULATION OF INCORPORATED PLACES OF 10,000 OR MORE FROM EARLIEST CENSUS TO 1960

[Minus sign (-) denotes decrease]

Incorporated place and census year	Population	Increase over preceding census		Incorporated place and census year	Population	Increase over preceding census		Incorporated place and census year	Population	Increase over preceding census	
		Number	Percent			Number	Percent			Number	Percent
ANCHORAGE:				FAIRBANKS:				FAIRBANKS--Con.			
1960	44,237	32,983	293.1	1960	13,311	7,540	130.7	1929	2,101	946	81.9
1950	11,254	7,759	222.0	1950	5,771	2,316	67.0	1920	1,155	-2,386	-67.4
1939	3,495	1,218	53.5	1939	3,455	1,354	64.4	1910	3,541	...	...
1929	2,277	421	22.7								
1920	1,856	...	...								

Table 6.—AREA AND POPULATION OF ELECTION DISTRICTS, URBAN AND RURAL: 1960

Election district	Map reference	Gross area in square miles	Population						
			Total		Urban		Rural		
			Number	Per 100 square miles	Total	Percent of total population	Total	Places of 1,000 to 2,500	Other rural territory
The State	...	586,400	226,167	38.6	85,767	37.9	140,400	23,954	116,446
Dist. 1, Prince of Wales	H-8	4,311	1,772	41.1	...	...	1,772	...	1,772
Dist. 2, Ketchikan	G-10	5,563	10,070	181.0	6,483	64.4	3,587	...	3,587
Dist. 3, Wrangell-Petersburg	F-8	6,709	4,181	62.3	...	...	4,181	2,817	1,364
Dist. 4, Sitka	E-6	3,686	6,690	181.5	3,237	48.4	3,453	1,884	1,569
Dist. 5, Juneau	D-7	5,376	9,745	181.3	6,797	69.7	2,948	1,042	1,906
Dist. 6, Lynn Canal-Icy Straits	D-4	11,921	2,945	24.7	...	...	2,945	...	2,945
Dist. 7, Cordova-McCarthy	H-19	15,790	1,759	11.1	...	...	1,759	1,128	631
Dist. 8, Valdez-Chitina-Whittier	G-19	20,047	2,844	14.2	...	...	2,844	...	2,844
Dist. 9, Palmer-Wasilla-Talkeetna	G-17	22,909	5,188	22.6	...	...	5,188	1,181	4,007
Dist. 10, Anchorage	G-18	2,342	82,833	3,536.8	53,311	64.4	29,522	1,442	28,080
Dist. 11, Seward	H-18	3,127	2,956	94.5	...	...	2,956	1,891	1,065
Dist. 12, Kenai-Cook Inlet	H-17	11,867	6,097	51.4	...	...	6,097	1,247	4,850
Dist. 13, Kodiak	I-16	8,216	7,174	87.3	2,628	36.6	4,546	...	4,546
Dist. 14, Aleutian Islands	J-14	15,501	6,011	38.8	...	...	6,011	...	6,011
Dist. 15, Bristol Bay	H-15	39,186	4,024	10.3	...	...	4,024	...	4,024
Dist. 16, Bethel	G-14	22,110	5,537	25.0	...	...	5,537	1,258	4,279
Dist. 17, Kuskokwim	F-16	57,890	2,301	4.0	...	...	2,301	...	2,301
Dist. 18, Yukon-Koyukuk	E-17	75,216	4,097	5.4	...	...	4,097	...	4,097
Dist. 19, Fairbanks	F-19	23,408	43,412	185.5	13,311	30.7	30,101	5,144	24,957
Dist. 20, Upper Yukon	D-19	86,045	1,619	1.9	...	...	1,619	...	1,619
Dist. 21, Barrow	C-17	58,518	2,133	3.6	...	...	2,133	1,314	819
Dist. 22, Kobuk	D-15	43,298	3,560	8.2	...	...	3,560	1,290	2,270
Dist. 23, Nome	E-14	25,248	6,091	24.1	...	...	6,091	2,316	3,775
Dist. 24, Wade Hampton	F-14	18,116	3,128	17.3	...	...	3,128	...	3,128

[Table 7 of the standard series is omitted as there are no minor civil divisions in the State]

Table 8.—POPULATION OF ALL INCORPORATED PLACES AND OF UNINCORPORATED PLACES OF 25 OR MORE: 1939 TO 1960

["U" denotes an unincorporated place. Asterisk (*) denotes an incorporated place under 2,500 located in an urbanized area]

Place	Election district	1960	1950	1939
Afognak (U)	Dist. 13, Kodiak	190	158	197
Akhiok (U)	Dist. 13, Kodiak	84	72	...
Akiachak (U)	Dist. 16, Bethel	229	179	156
Akiak (U)	Dist. 16, Bethel	187	168	209
Akutan (U)	Dist. 14, Aleutian Islands	107	86	80
Alakanuk (U)	Dist. 24, Wade Hampton	278	140	61
Aleknagik Lake (U)	Dist. 15, Bristol Bay	181	...	...
Aleknagik Mission (U)	Dist. 15, Bristol Bay	50	...	...
Allakaket (U)	Dist. 18, Yukon-Koyukuk	115	79	105
Ambler (U)	Dist. 22, Kobuk	70	...	...
Anchorage city[1]	Dist. 10, Anchorage	44,237	11,254	3,495
Angoon (U)	Dist. 4, Sitka	395	429	342
Aniak (U)	Dist. 17, Kuskokwim	308	142	122
Annette (U)	Dist. 2, Ketchikan	337	302	...
Anvik (U)	Dist. 17, Kuskokwim	120	99	110
Arctic (U)	Dist. 20, Upper Yukon	110	53	24
Atka (U)	Dist. 14, Aleutian Islands	119	85	89
Aurora (U)	Dist. 19, Fairbanks	293	...	...
Barrow (U)	Dist. 21, Barrow	1,314	951	363
Beaver (U)	Dist. 20, Upper Yukon	101	101	88
Belkofski (U)	Dist. 14, Aleutian Islands	57	119	140
Bethel city[1]	Dist. 16, Bethel	1,258	651	376
Bettles (U)	Dist. 18, Yukon-Koyukuk	77	47	10
Big Lake (U)	Dist. 9, Palmer-Wasilla-Talkeetna.	74	...	...
Birchwood (U)	Dist. 10, Anchorage	534	...	...
Bird Settlement (U)	Dist. 10, Anchorage	25	...	...
Boswell Bay (U)	Dist. 7, Cordova-McCarthy	32	...	...
Buckland (U)[2]	Dist. 22, Kobuk	87	108	...
Butte (U)	Dist. 9, Palmer-Wasilla-Talkeetna.	559	...	...
Candle (U)	Dist. 22, Kobuk	103	105	119
Carlanna (U)	Dist. 2, Ketchikan	420	...	...
Chalkyitsik (U)	Dist. 20, Upper Yukon	57	...	...
Chaneliak (U)	Dist. 24, Wade Hampton	93	100	92
Chefornak (U)	Dist. 16, Bethel	133	106	...
Chevak (U)	Dist. 24, Wade Hampton	315	230	43
Chickaloon (U)	Dist. 9, Palmer-Wasilla-Talkeetna.	43	...	...
Chignik (U)	Dist. 14, Aleutian Islands	99	253	224
Chignik Lagoon (U)	Dist. 14, Aleutian Islands	108	...	...
Chignik Lake (U)	Dist. 14, Aleutian Islands	58	...	...
Chistochina (U)	Dist. 8, Valdez-Chitina-Whittier.	28	31	34
Chitina (U)	Dist. 8, Valdez-Chitina-Whittier.	31	92	176
Chugiak (U)	Dist. 10, Anchorage	51	...	...
Circle (U)	Dist. 20, Upper Yukon	41	83	98
Clarks Point (U)	Dist. 15, Bristol Bay	138	128	22
Clover Pass (U)	Dist. 2, Ketchikan	169	...	...
Cohoe (U)	Dist. 12, Kenai-Cook Inlet	122	...	...
Cold Bay (U)	Dist. 14, Aleutian Islands	86	...	...
College (U)	Dist. 19, Fairbanks	1,755	424	234
Cooper Landing (U)	Dist. 11, Seward	88	60	...
Copper Center (U)	Dist. 8, Valdez-Chitina-Whittier.	151	90	138
Cordova city	Dist. 7, Cordova-McCarthy	1,128	1,165	938
Craig city	Dist. 1, Prince of Wales	273	374	505
Crooked Creek (U)	Dist. 17, Kuskokwim	92	43	48
Deering (U)	Dist. 22, Kobuk	95	174	230
Dillingham (U)	Dist. 15, Bristol Bay	424	577	278
Diomede (U)	Dist. 23, Nome	88	103	...
Douglas city	Dist. 5, Juneau	1,042	699	522
Eagle city	Dist. 20, Upper Yukon	92	55	73
Eagle River (U)	Dist. 10, Anchorage	130	...	...
Edna Bay (U)	Dist. 1, Prince of Wales	135	41	...
Eek (U)	Dist. 16, Bethel	200	141	170
Egegik (U)	Dist. 15, Bristol Bay	150	119	125
Eklutna (U)	Dist. 10, Anchorage	50	53	159
Eklutna Housing Project (U)	Dist. 10, Anchorage	36	...	...
Ekuk (U)	Dist. 15, Bristol Bay	40	...	...
Ekwok (U)	Dist. 15, Bristol Bay	106	131	68
Elim (U)	Dist. 23, Nome	145	154	...
Eska (U)	Dist. 9, Palmer-Wasilla-Talkeetna.	53	54	...
Ester (U)	Dist. 19, Fairbanks	81	74	218
Fairbanks city[1]	Dist. 19, Fairbanks	13,311	5,771	3,455
False Pass (U)	Dist. 14, Aleutian Islands	41	42	...
Flat (U)	Dist. 17, Kuskokwim	27	95	146
Fort Yukon (U)	Dist. 20, Upper Yukon	701	446	274
Gakona (U)	Dist. 8, Valdez-Chitina-Whittier.	33	50	46
Galena (U)	Dist. 18, Yukon-Koyukuk	261	176	44
Gambell (U)	Dist. 23, Nome	358	309	296
Girdwood (U)	Dist. 10, Anchorage	63	79	...
Glennallen (U)	Dist. 8, Valdez-Chitina-Whittier.	169	142	...
Goose Bay (U)	Dist. 10, Anchorage	28	...	...
Graehl-Hamilton Acres (U)	Dist. 19, Fairbanks	2,162	...	...
Gulkana Airport (U)	Dist. 8, Valdez-Chitina-Whittier.	32	...	...
Gulkana Reservation (U)	Dist. 8, Valdez-Chitina-Whittier.	51	...	...
Haines city[1]	Dist. 6, Lynn Canal-Icy Straits.	392	338	357
Hamilton (U)	Dist. 24, Wade Hampton	35	43	54
Herring Cove (U)	Dist. 2, Ketchikan	126	...	...
Holikachuk (U)	Dist. 17, Kuskokwim	122	98	77
Holy Cross (U)	Dist. 17, Kuskokwim	256	157	226
Homer (U)	Dist. 12, Kenai-Cook Inlet	1,247	307	325
Hoonah city	Dist. 6, Lynn Canal-Icy Straits.	686	563	716
Hooper Bay (U)	Dist. 24, Wade Hampton	460	307	299
Hope (U)	Dist. 11, Seward	44	63	71
Hughes (U)	Dist. 18, Yukon-Koyukuk	69	49	32
Huslia (U)[3]	Dist. 18, Yukon-Koyukuk	168	65	...
Hydaburg city	Dist. 1, Prince of Wales	251	353	348
Hyder (U)	Dist. 2, Ketchikan	32	30	72
Island (U)	Dist. 19, Fairbanks	659	...	...
Juneau city[1]	Dist. 5, Juneau	6,797	5,956	5,729
Kaguyak (U)	Dist. 13, Kodiak	36	...	...
Kake city[4]	Dist. 3, Wrangell-Petersburg.	455	376	419
Kakhonak (U)	Dist. 15, Bristol Bay	57	39	...
Kalskag (U)	Dist. 17, Kuskokwim	147	139	76
Kaltag (U)	Dist. 18, Yukon-Koyukuk	165	121	140
Karluk (U)	Dist. 13, Kodiak	129	144	189
Kasigluk (U)	Dist. 16, Bethel	244	111	66
Kasilof (U)	Dist. 12, Kenai-Cook Inlet	89	62	62
Kenai (U)	Dist. 12, Kenai-Cook Inlet	778	321	303
Ketchikan city[1]	Dist. 2, Ketchikan	6,483	5,305	4,695
Kiana (U)	Dist. 22, Kobuk	253	181	167
King Cove city	Dist. 14, Aleutian Islands	290	162	135
King Island (U)	Dist. 23, Nome	49	...	...
King Salmon (U)	Dist. 15, Bristol Bay	227	...	...
Kipnuk (U)	Dist. 16, Bethel	221	185	144
Kivalina (U)	Dist. 22, Kobuk	142	117	98
Klawak city	Dist. 1, Prince of Wales	251	404	455
Klukwan (U)	Dist. 6, Lynn Canal-Icy Straits.	112	91	97
Kobuk (U)	Dist. 22, Kobuk	54	38	31
Kodiak city[1]	Dist. 13, Kodiak	2,628	1,710	864
Koliganek (U)	Dist. 15, Bristol Bay	100	90	...
Kotlik (U)	Dist. 24, Wade Hampton	57	44	35
Kotzebue (U)	Dist. 22, Kobuk	1,290	623	372
Koyukuk (U)	Dist. 18, Yukon-Koyukuk	128	79	106
Kwethluk (U)	Dist. 16, Bethel	325	242	186
Kwigillingok (U)	Dist. 16, Bethel	344	245	146
Kwiguk (U)	Dist. 24, Wade Hampton	358	...	...
Kwinhagak (U)	Dist. 16, Bethel	228	194	224
Larsen Bay (U)	Dist. 13, Kodiak	72	53	38
Lemeta-Johnston (U)	Dist. 19, Fairbanks	1,227	...	...
Levelock (U)	Dist. 15, Bristol Bay	88	76	...
Lower Kalskag (U)	Dist. 17, Kuskokwim	122	88	...
McGrath (U)	Dist. 17, Kuskokwim	241	175	138
Manley Hot Springs (U)[5]	Dist. 18, Yukon-Koyukuk	72	29	39
Manokotak (U)	Dist. 15, Bristol Bay	149	120	...
Marshall (U)	Dist. 24, Wade Hampton	166	95	91
Mekoryuk (U)[6]	Dist. 16, Bethel	242	156	...
Mentasta (U)	Dist. 8, Valdez-Chitina-Whittier.	40	...	...
Metlakahtla (U)	Dist. 2, Ketchikan	798	817	674
Minto (U)	Dist. 18, Yukon-Koyukuk	161	152	135
Montana (U)	Dist. 9, Palmer-Wasilla-Talkeetna.	39	...	...
Moose Pass (U)	Dist. 11, Seward	136	70	84
Mountain (U)	Dist. 24, Wade Hampton	300	221	128
Mountain Point (U)	Dist. 2, Ketchikan	372	109	...
Mount Edgecumbe (U)	Dist. 4, Sitka	1,884	1,147	...
Mud Bay (U)	Dist. 2, Ketchikan	35	...	...
Mumtrak (Goodnews Bay) (U)	Dist. 16, Bethel	154	100	...
Naknek (U)	Dist. 15, Bristol Bay	249	174	152
Napaiskak (U)	Dist. 16, Bethel	154	121	67
Napakiak (U)	Dist. 16, Bethel	190	139	113
Nenana city	Dist. 18, Yukon-Koyukuk	286	242	231
Newhalen (U)	Dist. 15, Bristol Bay	110	48	55
New Stuyahok (U)	Dist. 15, Bristol Bay	145	88	...
Newtok (U)[7]	Dist. 16, Bethel	129	69	...
Nigtmute (U)	Dist. 16, Bethel	237	27	78
Nikolai (U)	Dist. 17, Kuskokwim	85	88	...
Nikolski (U)	Dist. 14, Aleutian Islands	92	64	97
Ninilchik (U)	Dist. 12, Kenai-Cook Inlet	169	97	132
Noatak (U)	Dist. 22, Kobuk	275	326	336
Nome city	Dist. 23, Nome	2,316	1,876	1,559
Nondalton (U)	Dist. 15, Bristol Bay	205	103	82
Noorvik (U)	Dist. 22, Kobuk	384	248	211
North Pole city[4]	Dist. 19, Fairbanks	615	...	...
Northway (U)	Dist. 19, Fairbanks	196	...	...
Nulato (U)	Dist. 18, Yukon-Koyukuk	283	176	113
Nunaka Valley (U)	Dist. 10, Anchorage	1,442	...	...
Nunapitchuk (U)	Dist. 16, Bethel	327	125	121
Nyac (U)	Dist. 16, Bethel	54	64	33
Old Harbor (U)	Dist. 13, Kodiak	193	121	109
Oscarville (U)	Dist. 16, Bethel	51	27	11
Palmer city[4]	Dist. 9, Palmer-Wasilla-Talkeetna.	1,181	890	190
Pavlof Harbor (U)	Dist. 14, Aleutian Islands	77	68	61
Pedro Bay (U)	Dist. 15, Bristol Bay	53	44	...

See footnotes at end of table, p. 11.

Table 8.—POPULATION OF ALL INCORPORATED PLACES AND OF UNINCORPORATED PLACES OF 25 OR MORE: 1939 TO 1960—Con.

["U" denotes an unincorporated place. Asterisk (*) denotes an incorporated place under 2,500 located in an urbanized area]

Place	Election district	1960	1950	1939
Pelican City	Dist. 6, Lynn Canal-Icy Straits.	135	180	48
Peninsula Point (U)	Dist. 2, Ketchikan	47	...	...
Perryville (U)	Dist. 14, Aleutian Islands	93	...	...
Petersburg city	Dist. 3, Wrangell-Petersburg.	1,502	1,619	1,323
Pilot Point (U)	Dist. 15, Bristol Bay	61	67	114
Pilot Station (U)	Dist. 24, Wade Hampton	219	52	39
Pitkas Point (U)	Dist. 24, Wade Hampton	28	84	50
Platinum (U)	Dist. 16, Bethel	43	72	45
Point Hope (U)	Dist. 22, Kobuk	324	264	257
Portage (U)	Dist. 10, Anchorage	71	34	...
Port Alexander city	Dist. 3, Wrangell-Petersburg.	18	22	87
Port Chilkoot city[4]	Dist. 6, Lynn Canal-Icy Straits.	120	125	...
Port Graham (U)	Dist. 12, Kenai-Cook Inlet	139	92	93
Port Higgins (U)	Dist. 2, Ketchikan	66	...	...
Rampart (U)	Dist. 18, Yukon-Koyukuk	49	94	106
Red Devil (U)	Dist. 17, Kuskokwim	152	...	...
Refuge Cove (U)	Dist. 2, Ketchikan	142	...	...
Ruby (U)	Dist. 18, Yukon-Koyukuk	157	132	138
Russian Mission (U)	Dist. 24, Wade Hampton	102	55	34
St. Michael (U)	Dist. 23, Nome	205	157	142
St. Paul (U)	Dist. 14, Aleutian Islands	378	359	...
Sand Point (U)	Dist. 14, Aleutian Islands	254	107	99
Saxman (U)	Dist. 2, Ketchikan	153	167	111
Scammon Bay (U)	Dist. 24, Wade Hampton	115	103	88
Selawik (U)	Dist. 22, Kobuk	348	273	239
Seldovia city	Dist. 12, Kenai-Cook Inlet	460	437	410
Seward city[6]	Dist. 11, Seward	1,891	2,114	949
Shageluk (U)	Dist. 17, Kuskokwim	155	100	92
Shaktolik (U)	Dist. 23, Nome	187	127	128
Sheldon Point (U)[9]	Dist. 24, Wade Hampton	110	43	...
Shishmaref (U)	Dist. 23, Nome	217	194	257
Shoreline Drive (U)	Dist. 2, Ketchikan	56	...	...
Shungnak (U)	Dist. 22, Kobuk	135	141	193
Sitka city	Dist. 4, Sitka	3,237	1,985	1,987
Skagway city	Dist. 6, Lynn Canal-Icy Straits.	659	758	634
Sleetmute (U)	Dist. 17, Kuskokwim	122	120	86
Soldotna (U)	Dist. 12, Kenai-Cook Inlet	32	...	...
South Bjerremark (U)	Dist. 19, Fairbanks	231	...	...
South Naknek (U)	Dist. 15, Bristol Bay	33	...	...
Spenard (U)	Dist. 10, Anchorage	9,074	2,108	...
Stebbins (U)	Dist. 23, Nome	158	115	98
Sterling (U)	Dist. 12, Kenai-Cook Inlet	460	...	...
Stevens (U)	Dist. 20, Upper Yukon	102	84	54
Suntrana (U)	Dist. 18, Yukon-Koyukuk	81	130	78
Susitna (U)	Dist. 9, Palmer-Wasilla-Talkeetna.	42	...	...
Sutton (U)	Dist. 9, Palmer-Wasilla-Talkeetna.	162	...	...
Takotna (U)	Dist. 17, Kuskokwim	40	42	70
Talkeetna (U)	Dist. 9, Palmer-Wasilla-Talkeetna.	76	106	136
Tanacross (U)	Dist. 19, Fairbanks	102	137	135
Tanana (U)	Dist. 18, Yukon-Koyukuk	349	228	170
Tanunak (U)	Dist. 16, Bethel	183	112	65
Tatitlek (U)	Dist. 8, Valdez-Chitina-Whittier.	96	89	75
Teller (U)	Dist. 23, Nome	217	160	118
Teller Mission (U)	Dist. 23, Nome	77	109	...
Tenakee Springs (U)	Dist. 4, Sitka	60	140	188
Tetlin (U)	Dist. 19, Fairbanks	122	73	66
Togiak (U)	Dist. 15, Bristol Bay	220	108	10
Tuluksak (U)	Dist. 16, Bethel	137	116	88
Tuntatuliag (U)	Dist. 16, Bethel	144	68	...
Tyonek (U)	Dist. 12, Kenai-Cook Inlet	187	132	136
Ugashik (U)	Dist. 15, Bristol Bay	36	48	55
Unalakleet (U)	Dist. 23, Nome	574	469	329
Unalaska city	Dist. 14, Aleutian Islands	218	173	298
Unga (U)	Dist. 14, Aleutian Islands	43	107	152
Uzinki (U)	Dist. 13, Kodiak	214	177	253
Valdez city	Dist. 8, Valdez-Chitina-Whittier.	555	554	529
Venetie (U)	Dist. 20, Upper Yukon	107	81	86
Wainwright (U)	Dist. 21, Barrow	253	227	341
Wales (U)	Dist. 23, Nome	128	141	193
Wards Cove (U)	Dist. 2, Ketchikan	69	...	...
Wasilla (U)	Dist. 9, Palmer-Wasilla-Talkeetna.	112	97	96
White Mountain (U)	Dist. 23, Nome	151	129	199
Whittier (U)	Dist. 8, Valdez-Chitina-Whittier.	809	627	...
Willow (U)	Dist. 9, Palmer-Wasilla-Talkeetna.	78	...	...
Wrangell city	Dist. 3, Wrangell-Petersburg.	1,315	1,263	1,162
Yakutat city	Dist. 6, Lynn Canal-Icy Straits.	230	298	292

[1] Annexations to city since 1950.
[2] Buckland returned in 1950 as Elephant Point.
[3] Huslia returned in 1950 as Cutoff.
[4] Incorporated since 1950.
[5] Manley Hot Springs returned in 1950 as Hot Springs.
[6] Mekoryuk returned in 1950 as Mekoryok.
[7] Newtok returned in 1950 as Keyaluvik.
[8] Annexations to and detachments from Seward city since 1950.
[9] Sheldon Point returned in 1950 as Sheldons Point.

Table 9.—1960 POPULATION OF AREAS ANNEXED BETWEEN 1950 AND 1960 BY INCORPORATED PLACES HAVING 2,500 INHABITANTS OR MORE IN 1950

[Minus sign (-) denotes decrease]

Incorporated place	1960 population			1950 population, total	Increase, 1950 to 1960, in 1950 area	Incorporated place	1960 population			1950 population, total	Increase, 1950 to 1960, in 1950 area
	Total	In 1950 area	In annexed area				Total	In 1950 area	In annexed area		
Anchorage	44,237	20,331	23,906	11,254	9,077	Juneau	6,797	6,409	388	5,956	453
Fairbanks	13,311	8,316	4,995	5,771	2,545	Ketchikan	6,483	6,291	192	5,305	986

[Tables 10, 11, and 12 of the standard series are omitted as there are no urbanized areas or standard metropolitan statistical areas in the State]

☆U. S. GOVERNMENT PRINTING OFFICE: 1960—565786/19

NUMBER OF INHABITANTS

Arizona

LIST OF TABLES

[Page numbers listed here omit the State prefix number which appears as part of the page number for each page. The prefix for this State is 4]

Table	Page
1.—Population of the State, urban and rural: 1870 to 1960	5
2.—Population in groups of places according to size: 1960 and 1950	5
3.—Population in groups of places according to size: 1900 to 1960	6
4.—Population in incorporated and unincorporated places according to size: 1960	7
5.—Population of incorporated places of 10,000 or more from earliest census to 1960	7
6.—Area and population of counties, urban and rural: 1960 and 1950	8
7.—Population of counties, by census county divisions: 1960	8
8.—Population of all incorporated places and of unincorporated places of 1,000 or more: 1940 to 1960	9
9.—1960 population of areas annexed between 1950 and 1960 by incorporated places having 2,500 inhabitants or more in 1950	9
10.—Population of urbanized areas: 1960 and 1950	9
11.—Population of standard metropolitan statistical areas: 1960 and 1950	10
12.—Population of the State and of standard metropolitan statistical areas, by type of residence: 1960	10

LIST OF MAPS

The State, showing counties, places of 25,000 or more, and standard metropolitan statistical areas	2
The State, showing census county divisions	3
Urbanized areas (separate map for each area)	11

ARIZONA—COUNTIES, PLACES OF 25,000 OR MORE, AND STANDARD METROPOLITAN STATISTICAL AREAS

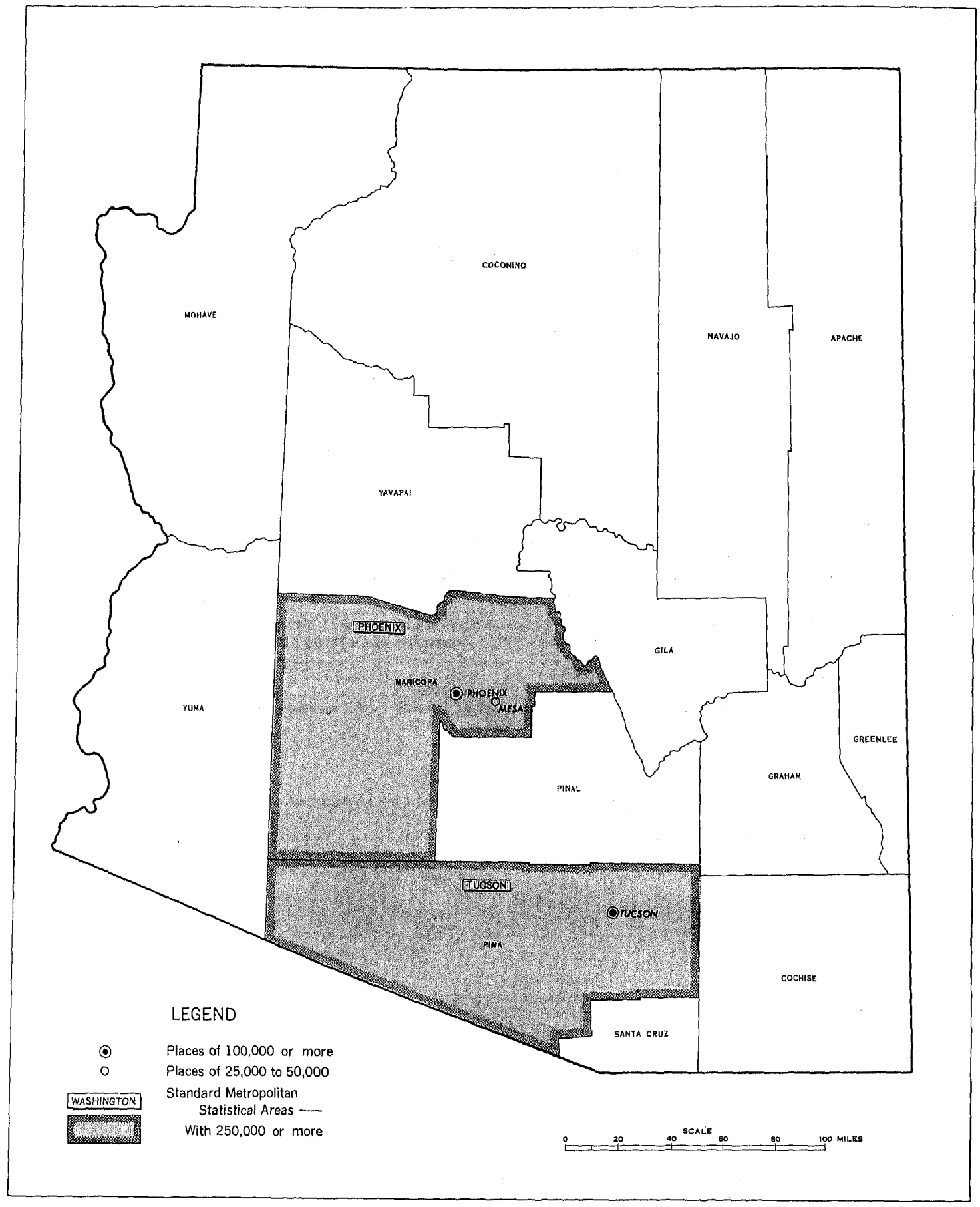

ARIZONA—CENSUS COUNTY DIVISIONS

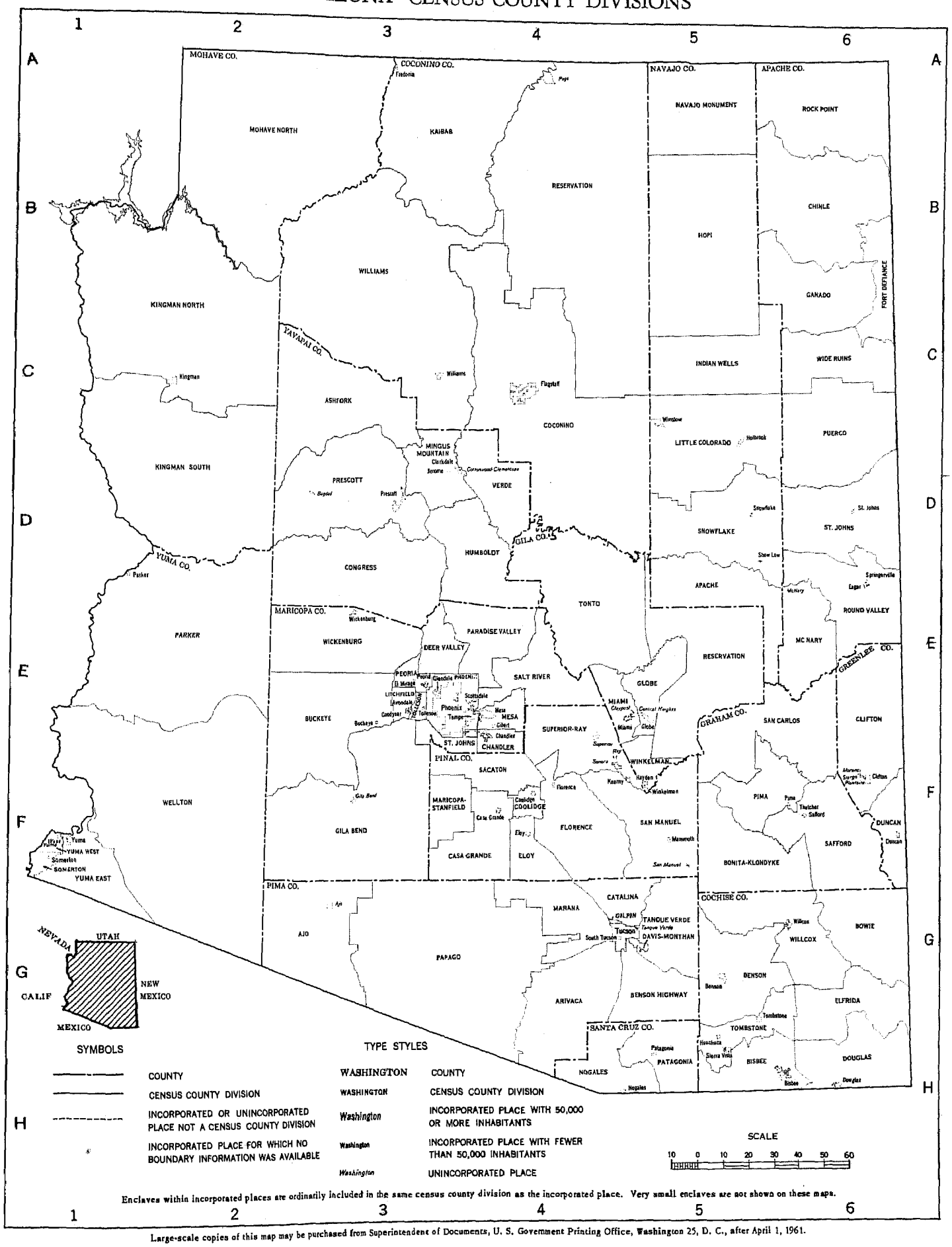

Enclaves within incorporated places are ordinarily included in the same census county division as the incorporated place. Very small enclaves are not shown on these maps.

Large-scale copies of this map may be purchased from Superintendent of Documents, U. S. Government Printing Office, Washington 25, D. C., after April 1, 1961.

Table 1.—POPULATION OF THE STATE, URBAN AND RURAL 1870 TO 1960

[For description of current and previous urban definitions, see text. Minus sign (-) denotes decrease]

Census date	The State			Urban territory				Rural territory			Percent of total	
	Population	Increase over preceding census		Number of urban places	Population	Increase over preceding census		Population	Increase over preceding census		Urban	Rural
		Number	Percent			Number	Percent		Number	Percent		
Current urban definition:												
1960 (Apr. 1)	1,302,161	552,574	73.7	35	[1]970,616	554,616	133.3	331,545	-2,042	-0.6	74.5	25.5
1950 (Apr. 1)	749,587	250,326	50.1	32	[2]416,000	...	...	333,587	...	...	55.5	44.5
Previous urban definition:												
1960 (Apr. 1)	1,302,161	552,574	73.7	30	914,427	640,633	234.0	387,734	-88,059	-18.5	70.2	29.8
1950 (Apr. 1)	749,587	250,326	50.1	22	273,794	99,813	57.4	475,793	150,513	46.3	36.5	63.5
1940 (Apr. 1)	499,261	63,688	14.6	16	173,981	24,125	16.1	325,280	39,563	13.8	34.8	65.2
1930 (Apr. 1)	435,573	101,411	30.3	14	149,856	29,068	24.1	285,717	72,343	33.9	34.4	65.6
1920 (Jan. 1)	334,162	129,808	63.5	15	120,788	57,528	90.9	213,374	72,280	51.2	36.1	63.9
1910 (Apr. 15)	204,354	81,423	66.2	9	63,260	43,765	224.5	141,094	37,658	36.4	31.0	69.0
1900 (June 1)	122,931	34,688	39.3	4	19,495	11,193	134.8	103,436	23,495	29.4	15.9	84.1
1890 (June 1)	88,243	47,803	118.2	2	8,302	1,295	18.5	79,941	46,508	139.1	9.4	90.6
1880 (June 1)	40,440	30,782	318.7	1	7,007	3,783	117.3	33,433	26,999	419.6	17.3	82.7
1870 (June 1)	9,658	...	...	1	3,224	...	...	6,434	...	...	33.4	66.6

[1] Includes 36,019 persons in urban territory outside urban places.
[2] Includes 84,746 persons in urban territory outside urban places.

Table 2.—POPULATION IN GROUPS OF PLACES ACCORDING TO SIZE: 1960 AND 1950

[Percent not shown where less than 0.1]

Type of area and size of place	1960				1950			
	Number of places	Population	Percent of total population	Percent of total	Number of places	Population	Percent of total population	Percent of total
The State	...	1,302,161	100.0	...	...	749,587	100.0	...
URBAN								
Total	([1])	970,616	74.5	100.0	([2])	416,000	55.5	100.0
Within urbanized areas	...	779,476	59.9	80.3	...	216,038	28.8	51.9
Central cities, total	2	652,062	50.1	67.2	1	106,818	14.3	25.7
Cities of 1,000,000 or more	...	...	...	...	...	...	...	...
Cities of 500,000 to 1,000,000	...	...	...	...	...	...	...	...
Cities of 250,000 to 500,000	1	439,170	33.7	45.2	...	...	...	...
Cities of 100,000 to 250,000	1	212,892	16.3	21.9	1	106,818	14.3	25.7
Cities of 50,000 to 100,000	...	...	...	...	...	...	...	...
Cities under 50,000	...	...	...	...	...	...	...	...
Urban fringes, total	...	127,414	9.8	13.1	...	109,220	14.6	26.3
Places of 2,500 or more	5	91,395	7.0	9.4	2	24,474	3.3	5.9
Places of 100,000 or more	...	...	...	...	...	...	...	...
Places of 50,000 to 100,000	...	...	...	...	...	...	...	...
Places of 25,000 to 50,000	1	33,772	2.6	3.5	...	...	...	...
Places of 10,000 to 25,000	3	50,619	3.9	5.2	1	16,790	2.2	4.0
Places of 5,000 to 10,000	1	7,004	0.5	0.7	1	7,684	1.0	1.8
Places of 2,500 to 5,000	...	...	...	...	...	...	...	...
Places under 2,500	...	...	...	...	...	...	...	...
Places of 2,000 to 2,500	...	...	...	...	...	...	...	...
Places of 1,500 to 2,000	...	...	...	...	...	...	...	...
Places of 1,000 to 1,500	...	...	...	...	...	...	...	...
Places under 1,000	...	...	...	...	...	...	...	...
Other urban territory	...	36,019	2.8	3.7	...	84,746	11.3	20.4
Outside urbanized areas	28	191,140	14.7	19.7	29	199,962	26.7	48.1
Places of 25,000 or more	...	...	...	...	1	45,454	6.1	10.9
Places of 10,000 to 25,000	4	66,974	5.1	6.9	1	12,664	1.7	3.0
Places of 5,000 to 10,000	8	63,321	4.9	6.5	12	87,013	11.6	20.9
Places of 2,500 to 5,000	16	60,845	4.7	6.3	15	54,831	7.3	13.2
RURAL								
Total	...	331,545	25.5	100.0	...	333,587	44.5	100.0
Places of 1,000 to 2,500	30	51,365	3.9	15.5	22	36,002	4.8	10.9
Places of 2,000 to 2,500	7	16,726	1.3	5.0	4	8,884	1.2	2.7
Places of 1,500 to 2,000	13	22,196	1.7	6.7	8	14,227	1.9	4.3
Places of 1,000 to 1,500	10	12,443	1.0	3.8	10	12,891	1.7	3.9
Other rural territory	...	280,180	21.5	84.5	...	297,585	39.7	89.2
URBANIZED AREAS								
Total	2	779,476	59.9	100.0	1	216,038	28.8	100.0
Areas of 1,000,000 or more	...	...	...	...	...	...	...	...
Areas of 500,000 to 1,000,000	1	552,043	42.4	70.8	...	...	...	...
Areas of 250,000 to 500,000	...	...	...	...	...	...	...	...
Areas of 100,000 to 250,000	1	227,433	17.5	29.2	1	216,038	28.8	100.0
Areas under 100,000	...	...	...	...	...	...	...	...

[1] There were 35 places of 2,500 or more.
[2] There were 32 places of 2,500 or more.

Table 3.—POPULATION IN GROUPS OF PLACES ACCORDING TO SIZE: 1900 TO 1960

Subject and size of place	1960		1950		1940	1930	1920	1910	1900
	Current urban definition	Previous urban definition	Current urban definition	Previous urban definition					
NUMBER OF PLACES									
Urban territory	35	30	32	22	16	14	15	9	4
Places of 2,500 or more	35	30	32	22	16	14	15	9	4
Places of 1,000,000 or more	...	...	...	...	...	...	...	...	...
Places of 500,000 to 1,000,000	...	...	...	...	...	...	...	...	...
Places of 250,000 to 500,000	1	1	...	...	...	...	...	...	...
Places of 100,000 to 250,000	1	1	1	1	...	...	...	...	...
Places of 50,000 to 100,000	...	...	...	...	1	...	...	...	...
Places of 25,000 to 50,000	1	1	1	1	1	2	1	...	...
Places of 10,000 to 25,000	7	7	2	1	...	...	1	2	...
Places of 5,000 to 10,000	9	8	13	9	8	6	6	4	2
Places of 2,500 to 5,000	16	12	15	10	6	6	7	3	2
Places under 2,500	...	...	...	...	...	...	...	...	...
Rural territory	39	28	30	23	18	20	15	13	10
Places of 1,000 to 2,500	30	19	22	15	10	9	6	7	3
Places under 1,000	9	9	8	8	8	11	9	6	7
Cumulative summary:									
Places of 1,000,000 or more	...	...	...	...	...	...	...	...	...
Places of 500,000 or more	...	...	...	...	...	...	...	...	...
Places of 250,000 or more	1	1	...	...	...	...	...	...	...
Places of 100,000 or more	2	2	1	1	...	...	...	...	...
Places of 50,000 or more	2	2	1	1	1	...	...	...	...
Places of 25,000 or more	3	3	2	2	2	2	1	...	...
Places of 10,000 or more	10	10	4	3	2	2	2	2	...
Places of 5,000 or more	19	18	17	12	10	8	8	6	2
Places of 2,500 or more	35	30	32	22	16	14	15	9	4
POPULATION									
Urban territory	970,616	914,427	416,000	273,794	173,981	149,856	120,788	63,260	19,495
Places of 2,500 or more	934,597	914,427	331,254	273,794	173,981	149,856	120,788	63,260	19,495
Places of 1,000,000 or more	...	...	...	...	...	...	...	...	...
Places of 500,000 to 1,000,000	...	...	...	...	...	...	...	...	...
Places of 250,000 to 500,000	439,170	439,170	...	...	...	...	...	...	...
Places of 100,000 to 250,000	212,892	212,892	106,818	106,818	...	...	...	...	...
Places of 50,000 to 100,000	...	...	...	...	65,414	...	...	...	...
Places of 25,000 to 50,000	33,772	33,772	45,454	45,454	36,818	80,624	29,053	...	...
Places of 10,000 to 25,000	117,593	117,593	29,454	16,790	...	...	20,292	24,327	...
Places of 5,000 to 10,000	70,325	63,276	94,697	67,967	49,399	44,224	46,324	27,631	13,075
Places of 2,500 to 5,000	60,845	47,724	54,831	36,765	22,350	25,008	25,119	11,302	6,420
Places under 2,500	...	...	...	...	...	...	...	...	...
Other urban territory	36,019	...	84,746	...	...	...	...	...	...
Rural territory	331,545	387,734	333,587	475,793	325,280	285,717	213,374	141,094	103,436
Places of 1,000 to 2,500	51,365	33,294	36,002	24,382	15,301	14,911	8,194	12,421	4,337
Places under 1,000	6,570	6,570	6,178	6,178	6,778	9,169	6,928	3,985	4,512
Other rural territory	273,610	347,870	291,407	445,233	303,201	261,637	198,252	124,688	94,587
Cumulative summary:									
Places of 1,000,000 or more	...	...	...	...	...	...	...	...	...
Places of 500,000 or more	...	...	...	...	...	...	...	...	...
Places of 250,000 or more	439,170	439,170	...	...	...	...	...	...	...
Places of 100,000 or more	652,062	652,062	106,818	106,818	...	...	...	...	...
Places of 50,000 or more	652,062	652,062	106,818	106,818	65,414	...	...	...	...
Places of 25,000 or more	685,834	685,834	152,272	152,272	102,232	80,624	29,053	...	...
Places of 10,000 or more	803,427	803,427	181,726	169,062	102,232	80,624	49,345	24,327	...
Places of 5,000 or more	873,752	866,703	276,423	237,029	151,631	124,848	95,669	51,958	13,075
Places of 2,500 or more	934,597	914,427	331,254	273,794	173,981	149,856	120,788	63,260	19,495
PERCENT OF TOTAL POPULATION									
Urban territory	74.5	70.2	55.5	36.5	34.8	34.4	36.1	31.0	15.9
Places of 2,500 or more	71.8	70.2	44.2	36.5	34.8	34.4	36.1	31.0	15.9
Places of 1,000,000 or more	...	...	...	...	...	...	...	...	...
Places of 500,000 to 1,000,000	...	...	...	...	...	...	...	...	...
Places of 250,000 to 500,000	33.7	33.7	...	...	...	...	...	...	...
Places of 100,000 to 250,000	16.3	16.3	14.3	14.3	...	...	...	...	...
Places of 50,000 to 100,000	...	...	...	...	13.1	...	...	...	...
Places of 25,000 to 50,000	2.6	2.6	6.1	6.1	7.4	18.5	8.7	...	...
Places of 10,000 to 25,000	9.0	9.0	3.9	2.2	...	...	6.1	11.9	...
Places of 5,000 to 10,000	5.4	4.9	12.6	9.1	9.9	10.2	13.9	13.5	10.6
Places of 2,500 to 5,000	4.7	3.7	7.3	4.9	4.5	5.7	7.5	5.5	5.2
Places under 2,500	...	...	...	...	...	...	...	...	...
Other urban territory	2.8	...	11.3	...	...	...	...	...	...
Rural territory	25.5	25.5	44.5	63.5	65.2	65.6	63.9	69.0	84.1
Places of 1,000 to 2,500	3.9	3.9	4.8	3.3	3.1	3.4	2.5	6.1	3.5
Places under 1,000	0.5	0.5	0.8	0.8	1.4	2.1	2.1	2.0	3.7
Other rural territory	21.0	21.0	38.9	59.4	60.7	60.1	59.3	61.0	76.9
Cumulative summary:									
Places of 1,000,000 or more	...	...	...	...	...	...	...	...	...
Places of 500,000 or more	...	...	...	...	...	...	...	...	...
Places of 250,000 or more	33.7	33.7	...	...	...	...	...	...	...
Places of 100,000 or more	50.1	50.0	14.3	14.3	...	...	...	...	...
Places of 50,000 or more	50.1	50.0	14.3	14.3	13.1	...	...	...	...
Places of 25,000 or more	52.7	52.6	20.3	20.3	20.5	18.5	8.7	...	...
Places of 10,000 or more	61.7	61.6	24.2	22.6	20.5	18.5	14.8	11.9	...
Places of 5,000 or more	67.1	66.5	36.9	31.6	30.4	28.7	28.6	25.4	10.6
Places of 2,500 or more	71.8	70.2	44.2	36.5	34.8	34.4	36.1	31.0	15.9

Table 4.—POPULATION IN INCORPORATED AND UNINCORPORATED PLACES ACCORDING TO SIZE: 1960

Size of place and urban-rural classification	All places		Incorporated places		Unincorporated places	
	Number	Population	Number	Population	Number	Population
Total	74	992,532	58	954,291	16	38,241
500,000 or more	...	...	...	...	...	...
250,000 to 500,000	1	439,170	1	439,170	...	...
100,000 to 250,000	1	212,892	1	212,892	...	...
50,000 to 100,000	...	...	...	...	...	...
25,000 to 50,000	1	33,772	1	33,772	...	...
20,000 to 25,000	2	48,871	2	48,871	...	...
10,000 to 20,000	5	68,722	5	68,722	...	...
5,000 to 10,000	9	70,325	8	63,276	1	7,049
2,500 to 5,000	16	60,845	12	47,724	4	13,121
2,000 to 2,500	7	16,726	5	11,809	2	4,917
1,500 to 2,000	13	22,196	9	15,344	4	6,852
1,000 to 1,500	10	12,443	5	6,141	5	6,302
500 to 1,000	8	6,327	8	6,327	...	...
200 to 500	1	243	1	243	...	...
Under 200	...	...	...	...	...	...
In urbanized areas	7	743,457	7	743,457	...	...
500,000 or more	...	...	...	...	...	...
250,000 to 500,000	1	439,170	1	439,170	...	...
100,000 to 250,000	1	212,892	1	212,892	...	...
50,000 to 100,000	...	...	...	...	...	...
25,000 to 50,000	1	33,772	1	33,772	...	...
20,000 to 25,000	1	24,897	1	24,897	...	...
10,000 to 20,000	2	25,722	2	25,722	...	...
In urbanized areas—Con.						
5,000 to 10,000	1	7,004	1	7,004	...	...
2,500 to 5,000	...	...	...	...	...	...
2,000 to 2,500	...	...	...	...	...	...
1,500 to 2,000	...	...	...	...	...	...
1,000 to 1,500	...	...	...	...	...	...
500 to 1,000	...	...	...	...	...	...
200 to 500	...	...	...	...	...	...
Under 200	...	...	...	...	...	...
Other urban territory	28	191,140	23	170,970	5	20,170
25,000 to 50,000	...	...	...	...	...	...
20,000 to 25,000	1	23,974	1	23,974	...	...
10,000 to 20,000	3	43,000	3	43,000	...	...
5,000 to 10,000	8	63,321	7	56,272	1	7,049
2,500 to 5,000	16	60,845	12	47,724	4	13,121
Rural territory	39	57,935	28	39,864	11	18,071
2,000 to 2,500	7	16,726	5	11,809	2	4,917
1,500 to 2,000	13	22,196	9	15,344	4	6,852
1,000 to 1,500	10	12,443	5	6,141	5	6,302
500 to 1,000	8	6,327	8	6,327	...	...
200 to 500	1	243	1	243	...	...
Under 200	...	...	...	...	...	...

Table 5.—POPULATION OF INCORPORATED PLACES OF 10,000 OR MORE FROM EARLIEST CENSUS TO 1960

[Minus sign (-) denotes decrease]

Incorporated place and census year	Population	Increase over preceding census	
		Number	Percent
DOUGLAS:			
1960	11,925	2,483	26.3
1950	9,442	819	9.5
1940	8,623	-1,205	-12.3
1930	9,828	-88	-0.9
1920	9,916	3,479	54.0
1910	6,437	...	...
FLAGSTAFF:			
1960	18,214	10,551	137.7
1950	7,663	2,583	50.8
1940	5,080	1,189	30.6
1930	3,891	705	22.1
1920	3,186	1,553	95.1
1910	1,633	362	28.5
1900	1,271	308	32.0
1890	963	...	...
GLENDALE:			
1960	15,696	7,517	91.9
1950	8,179	3,324	68.5
1940	4,855	1,190	32.5
1930	3,665	928	33.9
1920	2,737	...	...
MESA:			
1960	33,772	16,982	101.1
1950	16,790	9,566	132.4
1940	7,224	3,513	94.7
1930	3,711	675	22.2
MESA--Con.			
1920	3,036	1,344	79.4
1910	1,692	970	134.3
1900	722	...	...
PHOENIX:			
1960	439,170	332,352	311.1
1950	106,818	41,404	63.3
1940	65,414	17,296	35.9
1930	48,118	19,065	65.6
1920	29,053	17,919	160.9
1910	11,134	5,590	100.8
1900	5,544	2,392	75.9
1890	3,152	...	...
PRESCOTT:			
1960	12,861	6,097	90.1
1950	6,764	746	12.4
1940	6,018	501	9.1
1930	5,517	507	10.1
1920	5,010	-82	-1.6
1910	5,092	1,533	43.1
1900	3,559	1,800	102.3
1890	1,759	-77	-4.2
1880	1,836	1,168	174.9
1870	668	...	...
SCOTTSDALE:			
1960	10,026	...	...
TEMPE:			
1960	24,897	17,213	224.0
1950	7,684	4,778	164.4
1940	2,906	411	16.5
1930	2,495	532	27.1
1920	1,963	490	33.3
1910	1,473	588	66.4
1900	885	...	...
TUCSON:			
1960	212,892	167,438	368.4
1950	45,454	9,702	27.1
1940	35,752	3,246	10.0
1930	32,506	12,214	60.2
1920	20,292	7,099	53.8
1910	13,193	5,662	75.2
1900	7,531	2,381	46.2
1890	5,150	-1,857	-26.5
1880	7,007	3,783	117.3
1870	[1]3,224	...	...
YUMA:			
1960	23,974	14,829	162.2
1950	9,145	3,820	71.7
1940	5,325	433	8.9
1930	4,892	655	15.5
1920	4,237	1,323	45.4
1910	2,914	1,395	91.8
1900	1,519	-254	-14.3
1890	1,773	573	47.8
1880	1,200	...	...

[1] Population prior to incorporation.

Table 6.—AREA AND POPULATION OF COUNTIES, URBAN AND RURAL: 1960 AND 1950

[Minus sign (-) denotes decrease. Percent not shown where less than 0.1]

County	Map reference	Land area in square miles, 1960	1960 population									1950 population			Percent increase, 1950 to 1960		
			Total		Urban				Rural								
			Number	Per square mile	Total	Percent of total population	Urbanized areas	Other urban territory	Total	Places of 1,000 to 2,500	Other rural territory	Total	Urban	Rural	Total	Urban	Rural
The State	...	113,575	1,302,161	11.5	970,616	74.5	779,476	191,140	331,545	51,365	280,180	749,587	416,000	333,587	73.7	133.3	-0.6
Apache	A-6	11,174	30,438	2.7	...	...	...	...	30,438	2,918	27,520	27,767	...	27,767	9.6	...	9.6
Cochise	G-5	6,256	55,039	8.8	24,960	45.3	...	24,960	30,079	7,548	22,531	31,488	15,853	15,635	74.8	57.4	92.4
Coconino	A-3	18,573	41,857	2.3	24,733	59.1	...	24,733	17,124	...	17,124	23,910	7,663	16,247	75.1	222.8	5.4
Gila	D-4	4,750	25,745	5.4	12,072	46.9	...	12,072	13,673	5,369	8,304	24,158	10,748	13,410	6.6	12.3	2.0
Graham	E-5	4,610	14,045	3.0	4,648	33.1	...	4,648	9,397	1,581	7,816	12,985	3,756	9,229	8.2	23.7	1.8
Greenlee	E-6	1,874	11,509	6.1	4,191	36.4	...	4,191	7,318	5,058	2,260	12,805	10,007	2,798	-10.1	-58.1	161.5
Maricopa	E-2	9,226	663,510	71.9	574,204	86.5	552,043	22,161	89,306	11,754	77,552	331,770	237,983	93,787	100.0	141.3	-4.8
Mohave	A-2	13,260	7,736	0.6	4,525	58.5	...	4,525	3,211	...	3,211	8,510	3,342	5,168	-9.1	35.4	-37.9
Navajo	A-5	9,911	37,994	3.8	12,300	32.4	...	12,300	25,694	1,625	24,069	29,446	6,518	22,928	29.0	88.7	12.1
Pima	G-2	9,241	265,660	28.7	234,482	88.3	227,433	7,049	31,178	1,053	30,125	141,216	78,307	62,909	88.1	199.4	-50.4
Pinal	F-4	5,378	62,673	11.7	27,599	44.0	...	27,599	35,074	6,768	28,306	43,191	12,067	31,124	45.1	128.7	12.7
Santa Cruz	H-5	1,246	10,808	8.7	7,286	67.4	...	7,286	3,522	...	3,522	9,344	6,153	3,191	15.7	18.4	10.4
Yavapai	G-2	8,091	28,912	3.6	12,861	44.5	...	12,861	16,051	4,436	11,615	24,991	9,717	15,274	15.7	32.4	5.1
Yuma	D-2	9,985	46,235	4.6	26,755	57.9	...	26,755	19,480	3,255	16,225	28,006	13,886	14,120	65.1	92.7	38.0

Table 7.—POPULATION OF COUNTIES, BY CENSUS COUNTY DIVISIONS: 1960

["U" denotes an unincorporated place. Total population of a place located in 2 or more census county divisions appears in table 8]

County and census county division	Population
APACHE COUNTY	30,438
Chinle div.	6,279
Fort Defiance div.	5,477
Ganado div.	4,539
McNary div.	1,885
McNary (U)	1,608
Puerco div.	464
Rock Point div.	4,262
Round Valley div.	2,432
Eagar town[1]	873
Springerville town	719
St. Johns div.	1,601
St. Johns city	1,310
Wide Ruins div.	3,499
COCHISE COUNTY	55,039
Benson div.	4,307
Benson town[2]	2,494
Bisbee div.	12,549
Bisbee city[2]	9,914
Bowie div.	1,433
Douglas div.	14,712
Douglas city[2]	11,925
Elfrida div.	1,126
Tombstone div.	15,919
Huachuca city[2]	1,330
Sierra Vista town[2]	3,121
Tombstone city[2]	1,283
Willcox div.	4,993
Willcox city[2]	2,441
COCONINO COUNTY	41,857
Coconino div.	21,639
Flagstaff city[3]	18,214
Kaibab div.	811
Fredonia town[3]	643
Reservation div.	13,729
Page (U)	2,960
Williams div.	5,678
Williams town[3]	3,559
GILA COUNTY	25,745
Globe div.	10,433
Central Heights (U)	2,486
Globe city[4]	6,217
Miami div.	6,863
Claypool (U)	2,505
Miami town[4]	3,350
GILA COUNTY--Con.	
Reservation div.	3,402
Tonto div.	1,789
Winkelman div.	3,258
Hayden town[4]	1,760
Winkelman town	1,123
GRAHAM COUNTY	14,045
Bonita-Klondyke div.	1,050
Pima div.	2,266
Pima town	806
Safford div.	9,572
Safford city[5]	4,648
Thatcher town	1,581
San Carlos div.	1,157
GREENLEE COUNTY	11,509
Clifton div.	9,684
Clifton town	4,191
Morenci (U)	2,431
Plantsite (U)	1,552
Stargo (U)	1,075
Duncan div.	1,825
Duncan town	862
MARICOPA COUNTY	663,510
Buckeye div.	8,334
Buckeye town	2,286
Chandler div.	20,130
Chandler city[6]	9,531
Deer Valley div.	2,395
Gila Bend div.	3,502
Gila Bend (U)	1,813
Litchfield div.	14,773
Avondale city[6]	6,151
Goodyear town[6]	1,654
Mesa div.	45,734
Gilbert town	1,833
Mesa city[6]	33,772
Paradise Valley div.	1,371
Peoria div.	11,532
El Mirage town[6]	1,723
Peoria town[6]	2,593
Phoenix div.	539,153
Glendale city[6]	15,696
Phoenix city[6]	439,170
Scottsdale city[6]	10,026
Tempe city[6]	24,897
MARICOPA COUNTY--Con.	
St. Johns div.	1,036
Salt River div.	2,113
Tolleson div.	8,342
Tolleson town[6]	3,886
Wickenburg div.	5,095
Wickenburg town[6]	2,445
MOHAVE COUNTY	7,736
Kingman North div.	5,945
Kingman city[7]	4,525
Kingman South div.	1,362
Mohave North div.	429
NAVAJO COUNTY	37,994
Apache div.	3,594
Hopi div.	9,369
Indian Wells div.	2,545
Little Colorado div.	13,748
Holbrook town[8]	3,438
Winslow city[8]	8,862
Navajo Monument div.	3,239
Snowflake div.	5,499
Show Low city[8]	1,625
Snowflake town	982
PIMA COUNTY	265,660
Ajo div.	7,619
Ajo (U)	7,049
Arivaca div.	3,646
Benson Highway div.	2,843
Catalina div.	7,525
Davis-Monthan div.	3,845
Gilpin div.	5,307
Marana div.	4,805
Papago div.	3,882
Tanque Verde div.	6,292
Tanque Verde (U)	1,053
Tucson div.	219,896
South Tucson city[9]	7,004
Tucson city[9]	212,892
PINAL COUNTY	62,673
Casa Grande div.	12,213
Casa Grande city[10]	8,311
Coolidge div.	9,560
Coolidge city[10]	4,990
PINAL COUNTY--Con.	
Eloy div.	7,314
Eloy town	4,899
Florence div.	6,092
Florence town[10]	2,143
Maricopa-Stanfield div.	3,648
Sacaton div.	3,794
San Manuel div.	8,912
Mammoth town[10]	1,913
San Manuel (U)	4,524
Superior-Ray div.	11,140
Kearny town[10]	902
Ray (U)	1,468
Sonora (U)	1,244
Superior (U)	4,875
SANTA CRUZ COUNTY	10,808
Nogales div.	9,582
Nogales city	7,286
Patagonia div.	1,226
Patagonia town	540
YAVAPAI COUNTY	28,912
Ashfork div.	2,352
Congress div.	1,365
Humboldt div.	529
Mingus Mountain div.	3,742
Clarkdale town (pt.)[11]	1,095
Cottonwood-Clemenceau (U)	1,879
Jerome town	243
Prescott div.	18,341
Bagdad (U)	1,462
Prescott city[11]	12,861
Verde div.	2,583
Clarkdale town (pt.)[11]	...
YUMA COUNTY	46,235
Parker div.	4,759
Parker town	1,642
Somerton div.	3,511
Somerton city	1,613
Wellton div.	4,613
Yuma East div.	27,900
Yuma city[12]	23,974
Yuma West div.	5,452
West Yuma (U)	2,781

[1] APACHE.--Annexation to Eagar town.
[2] COCHISE.--Annexations to Benson town, Douglas, Bisbee, Tombstone, and Willcox cities. Huachuca city and Sierra Vista town incorporated since 1950.
[3] COCONINO.--Fredonia town incorporated since 1950. Annexations to Williams town and Flagstaff city.
[4] GILA.--Annexations to Globe city and Miami town. Hayden town incorporated since 1950.
[5] GRAHAM.--Safford town changed to city since 1950. Annexation to Safford city.
[6] MARICOPA.--Annexations to and detachments from Tempe city. Scottsdale city and El Mirage and Peoria towns incorporated since 1950. Chandler and Avondale towns changed to cities since 1950. Annexations to Phoenix, Glendale, Mesa, Chandler and Avondale cities, and to Goodyear, Tolleson, and Wickenburg towns.
[7] MOHAVE.--Kingman city incorporated since 1950.
[8] NAVAJO.--Annexations to Winslow city and Holbrook town. Show Low city incorporated since 1950.
[9] PIMA.--Annexations to Tucson and South Tucson cities.
[10] PINAL.--Kearny and Mammoth towns incorporated since 1950. Coolidge town changed to city since 1950. Annexations to Casa Grande and Coolidge cities and Florence town.
[11] YAVAPAI.--Annexations to Prescott city. Clarkdale town incorporated since 1950.
[12] YUMA.--Annexations to Yuma city.

Table 8.—POPULATION OF ALL INCORPORATED PLACES AND OF UNINCORPORATED PLACES OF 1,000 OR MORE: 1940 TO 1960

["U" denotes an unincorporated place. Asterisk (*) denotes an incorporated place under 2,500 located in an urbanized area]

Place	County	1960	1950	1940
Ajo (U)	Pima	7,049	5,817	...
Avondale	Maricopa	6,151	2,505	...
Bagdad (U)	Yavapai	1,462	...	...
Benson	Cochise	2,494	1,440	962
Bisbee	Cochise	9,914	3,801	5,853
Buckeye	Maricopa	2,286	1,932	1,305
Casa Grande	Pinal	8,311	4,181	1,545
Central Heights (U)	Gila	2,486	...	...
Chandler	Maricopa	9,531	3,799	1,239
Clarkdale	Yavapai	1,095	...	...
Claypool (U)	Gila	2,505	...	...
Clifton	Greenlee	4,191	3,466	2,668
Coolidge	Pinal	4,990	4,306	...
Cottonwood-Clemenceau (U)	Yavapai	1,879	1,626	...
Douglas	Cochise	11,925	9,442	8,623
Duncan	Greenlee	862	941	887
Eagar	Apache	873	637	...
El Mirage	Maricopa	1,723	...	...
Eloy	Pinal	4,899	3,580	...
Flagstaff	Coconino	18,214	7,663	5,080
Florence	Pinal	2,143	1,776	1,383
Fredonia	Coconino	643	...	...
Gila Bend (U)	Maricopa	1,813	...	...
Gilbert	Maricopa	1,833	1,114	837
Glendale	Maricopa	15,696	8,179	4,855
Globe	Gila	6,217	6,419	6,141
Goodyear	Maricopa	1,654	1,254	...
Hayden	Gila	1,760	...	...
Holbrook	Navajo	3,438	2,336	1,184
Huachuca	Cochise	1,330	...	...
Jerome	Yavapai	243	1,233	2,295
Kearny	Pinal	902	...	...
Kingman	Mohave	4,525	...	...
McNary (U)	Apache	1,608	1,902	...
Mammoth	Pinal	1,913	...	...
Mesa	Maricopa	33,772	16,790	7,224
Miami	Gila	3,350	4,329	4,722
Morenci (U)	Greenlee	2,431	6,541	...
Nogales	Santa Cruz	7,286	6,153	5,135
Page (U)	Coconino	2,960	...	...
Parker	Yuma	1,642	1,201	...
Patagonia	Santa Cruz	540	700	...
Peoria	Maricopa	2,593	...	...
Phoenix	Maricopa	439,170	106,818	65,414
Pima	Graham	806	824	867
Plantsite (U)	Greenlee	1,552	...	...
Prescott	Yavapai	12,861	6,764	6,018
Ray (U)	Pinal	1,468	...	...
Safford	Graham	4,648	3,756	2,266
St. Johns	Apache	1,310	1,469	...
San Manuel (U)	Pinal	4,524	...	...
Scottsdale	Maricopa	10,026	...	...
Show Low	Navajo	1,625	...	...
Sierra Vista	Cochise	3,121	...	...
Snowflake	Navajo	982	929	...
Somerton	Yuma	1,613	1,825	1,247
Sonora (U)	Pinal	1,244	1,821	...
South Tucson	Pima	7,004	2,364	1,066
Springerville	Apache	719	689	...
Stargo (U)	Greenlee	1,075	...	...
Superior (U)	Pinal	4,875	...	...
Tanque Verde (U)	Pima	1,053	...	...
Tempe	Maricopa	24,897	7,684	2,906
Thatcher	Graham	1,581	1,284	1,106
Tolleson	Maricopa	3,886	3,042	1,731
Tombstone	Cochise	1,283	910	822
Tucson	Pima	212,892	45,454	35,752
West Yuma (U)	Yuma	2,781	4,741	...
Wickenburg	Maricopa	2,445	1,736	995
Willcox	Cochise	2,441	1,266	884
Williams	Coconino	3,559	2,152	2,622
Winkelman	Gila	1,123	548	524
Winslow	Navajo	8,862	6,518	4,577
Yuma	Yuma	23,974	9,145	5,325

Table 9.—1960 POPULATION OF AREAS ANNEXED BETWEEN 1950 AND 1960 BY INCORPORATED PLACES HAVING 2,500 INHABITANTS OR MORE IN 1950

[Minus sign (-) denotes decrease]

Incorporated place	1960 population			1950 population, total	Increase, 1950 to 1960, in 1950 area
	Total	In 1950 area	In annexed area		
Avondale	6,151	3,501	2,650	2,505	996
Bisbee	9,914	4,124	5,790	3,801	323
Casa Grande	8,311	4,554	3,757	4,181	373
Chandler	9,531	4,229	5,302	3,799	430
Coolidge	4,990	4,554	436	4,306	248
Douglas	11,925	10,445	1,480	9,442	1,003
Flagstaff	18,214	8,578	9,636	7,663	915
Glendale	15,696	9,540	6,156	8,179	1,361
Globe	6,217	5,917	300	6,419	-502
Mesa	33,772	23,948	9,824	16,790	7,158
Miami	3,350	3,305	45	4,329	-1,024
Phoenix	439,170	106,772	332,398	106,818	-46
Prescott	12,861	6,577	6,284	6,764	-187
Safford	4,648	4,024	624	3,756	268
Tempe	24,897	10,921	13,976	7,684	3,237
Tolleson	3,886	3,786	100	3,042	744
Tucson	212,892	45,780	167,112	45,454	326
Winslow	8,862	7,025	1,837	6,518	507
Yuma	23,974	7,823	16,151	9,145	-1,322

Table 10.—POPULATION OF URBANIZED AREAS: 1960 AND 1950

Area	1960	1950
PHOENIX (ARIZ.) URBANIZED AREA		
The area	552,043	[1]216,038
Phoenix city	439,170	106,818
Outside central city	112,873	109,220
The area includes the following census county divisions and parts of census county divisions:		
Maricopa County (part)	552,043	216,038
Mesa division (part)	33,772	...
Mesa city	33,772	16,790
Phoenix division (part)	518,271	...
Glendale city	15,696	([2])
Phoenix city	439,170	106,818
Scottsdale city	10,026	([3])
Tempe city	24,897	7,684
TUCSON (ARIZ.) URBANIZED AREA		
The area	227,433	([4])
Tucson city	212,892	...
Outside central city	14,541	...
The area includes the following census county divisions and parts of census county divisions:		
Pima County (part)	227,433	...
Benson Highway division (part)	4	...
Catalina division (part)	1,229	...
Davis-Monthan division (part)	2,086	...
Gilpin division (part)	4,218	...
Tucson division	219,896	...
South Tucson city	7,004	...
Tucson city	212,892	...

[1] County returned in 1950 by supervisorial districts; data by census county divisions not available.
[2] Not in area in 1950.
[3] Incorporated since 1950.
[4] There was no urbanized area delineated for Tucson for the 1950 Census.

Table 11.—POPULATION OF STANDARD METROPOLITAN STATISTICAL AREAS: 1960 AND 1950

[Data relate to areas as defined for 1960. Minus sign (-) denotes decrease]

Standard metropolitan statistical area, central city, and other component areas	1960	1950	Increase		Standard metropolitan statistical area, central city, and other component areas	1960	1950	Increase	
			Number	Percent				Number	Percent
PHOENIX, ARIZ. (Maricopa County)					TUCSON, ARIZ. (Pima County)				
Total	663,510	331,770	331,740	100.0	Total	265,660	141,216	124,444	88.1
Phoenix city	439,170	106,818	332,352	311.1	Tucson city	212,892	45,454	167,438	368.4
Outside central city	224,340	224,952	-612	-0.3	Outside central city	52,768	95,762	-42,994	-44.9

Table 12.—POPULATION OF THE STATE AND OF STANDARD METROPOLITAN STATISTICAL AREAS, BY TYPE OF RESIDENCE: 1960

Metropolitan-nonmetropolitan residence	Total	Urban			Rural		
		Total	Central city or cities	Other urban territory	Total	Places of 1,000 to 2,500	Other rural territory
The State	1,302,161	970,616	652,062	318,554	331,545	51,365	280,180
In standard metropolitan statistical areas	929,170	808,686	652,062	156,624	120,484	12,807	107,677
Phoenix	663,510	574,204	439,170	135,034	89,306	11,754	77,552
Tucson	265,660	234,482	212,892	21,590	31,178	1,053	30,125
Not in standard metropolitan statistical areas	372,991	161,930	...	161,930	211,061	38,558	172,503

URBANIZED AREAS—ARIZONA

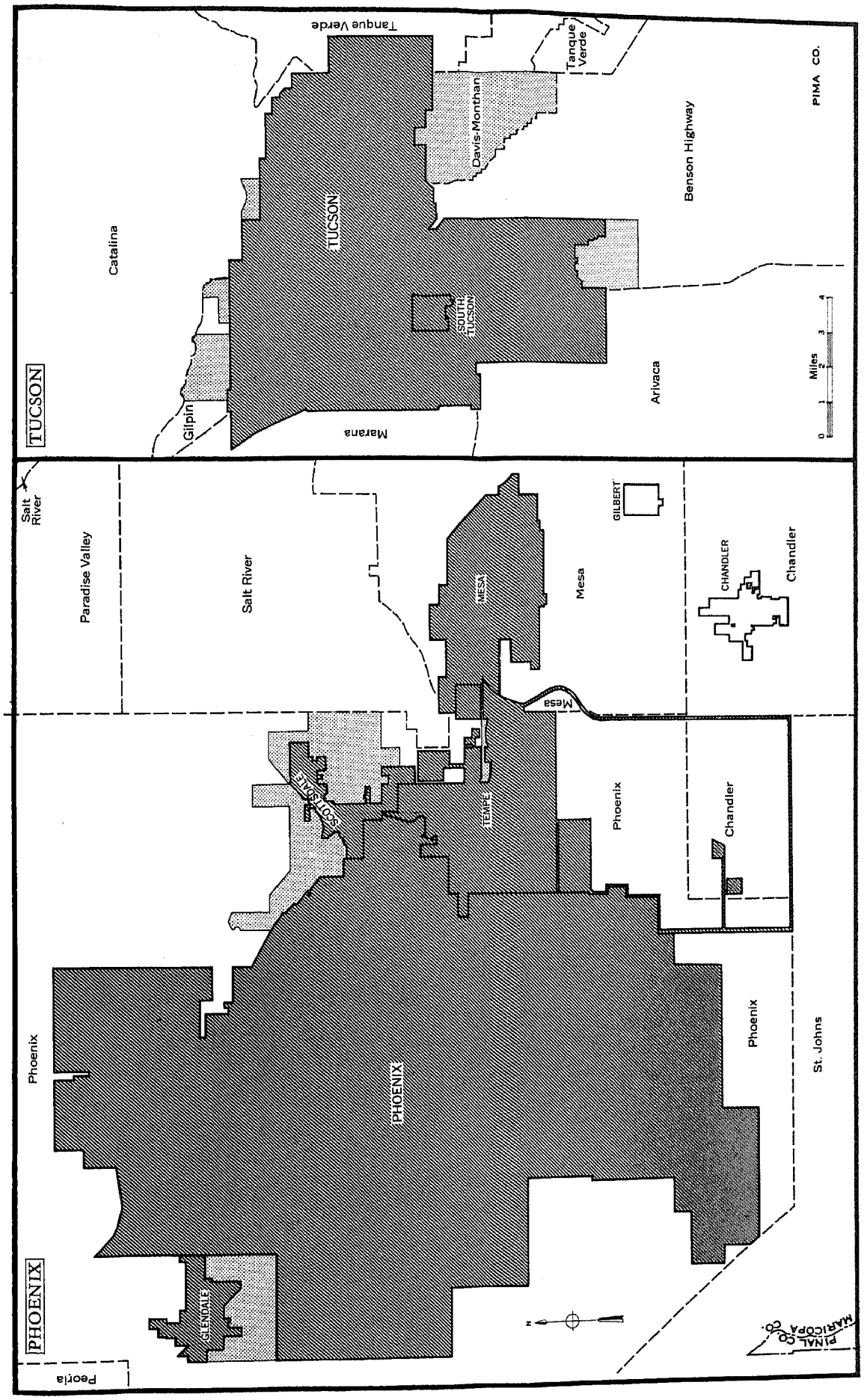

Maps showing boundaries in detail are available at cost on request to the Bureau of the Census.

☆U. S. GOVERNMENT PRINTING OFFICE: 1960—565785/10

NUMBER OF INHABITANTS

Arkansas

LIST OF TABLES

[Page numbers listed here omit the State prefix number which appears as part of the page number for each page. The prefix for this State is 5]

Table	Page
1.—Population of the State, urban and rural: 1810 to 1960	7
2.—Population in groups of places according to size: 1960 and 1950	7
3.—Population in groups of places according to size: 1900 to 1960	8
4.—Population in incorporated and unincorporated places according to size: 1960	9
5.—Population of incorporated places of 10,000 or more from earliest census to 1960	9
6.—Area and population of counties, urban and rural: 1960 and 1950	10
7.—Population of counties, by minor civil divisions: 1940 to 1960	11
8.—Population of all incorporated places and of unincorporated places of 1,000 or more: 1940 to 1960	19
9.—1960 population of areas annexed between 1950 and 1960 by incorporated places having 2,500 inhabitants or more in 1950	22
10.—Population of urbanized areas: 1960 and 1950	22
11.—Population of standard metropolitan statistical areas: 1960 and 1950	23
12.—Population of the State and of standard metropolitan statistical areas, by type of residence: 1960	23

LIST OF MAPS

The State, showing counties, places of 25,000 or more, and standard metropolitan statistical areas	2
The State, showing minor civil divisions	3
Urbanized areas (separate map for each area)	24

ARKANSAS—COUNTIES, PLACES OF 25,000 OR MORE, AND STANDARD METROPOLITAN STATISTICAL AREAS

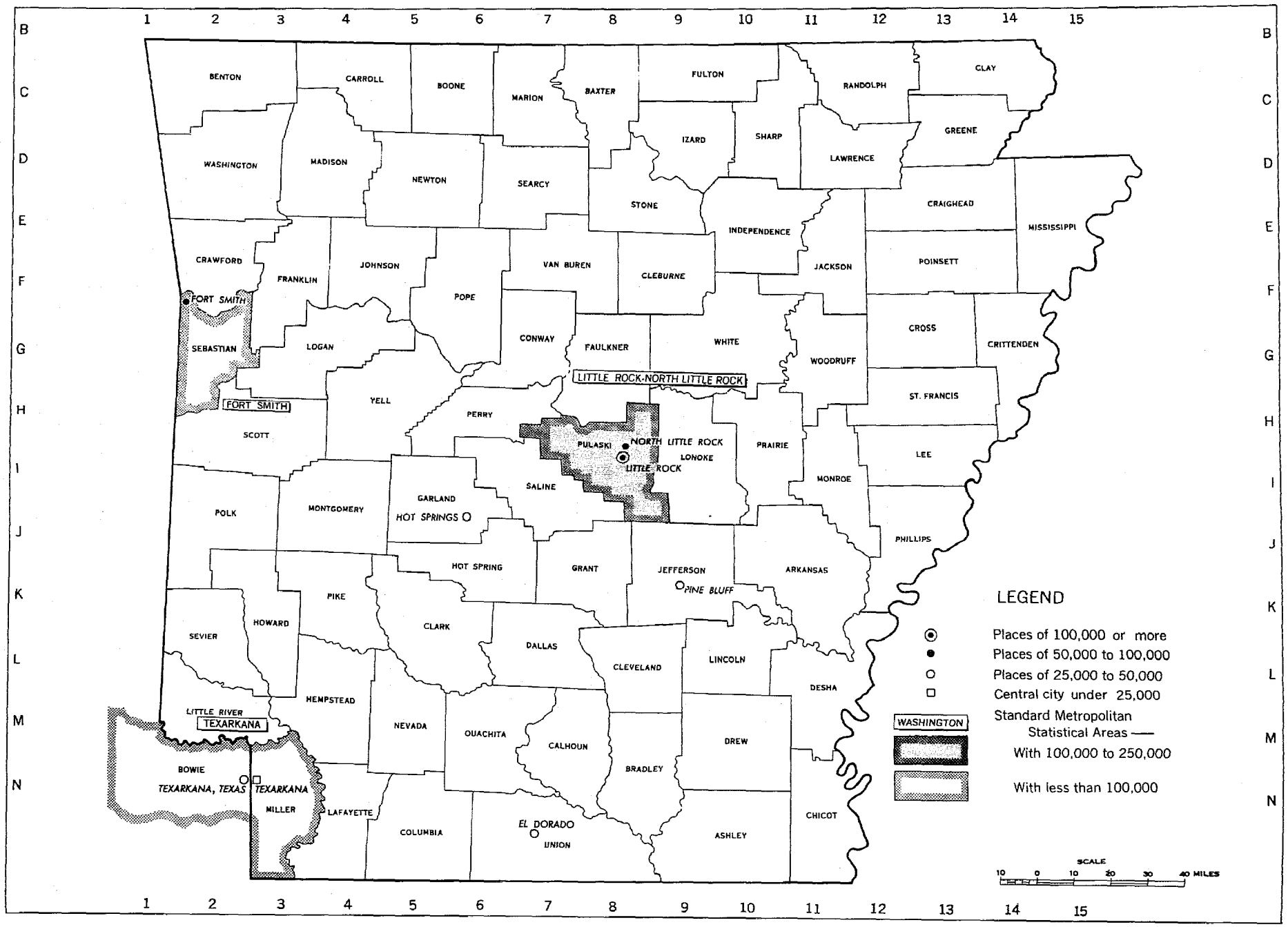

ARKANSAS—SECTION 1

MINOR CIVIL DIVISIONS—TOWNSHIPS

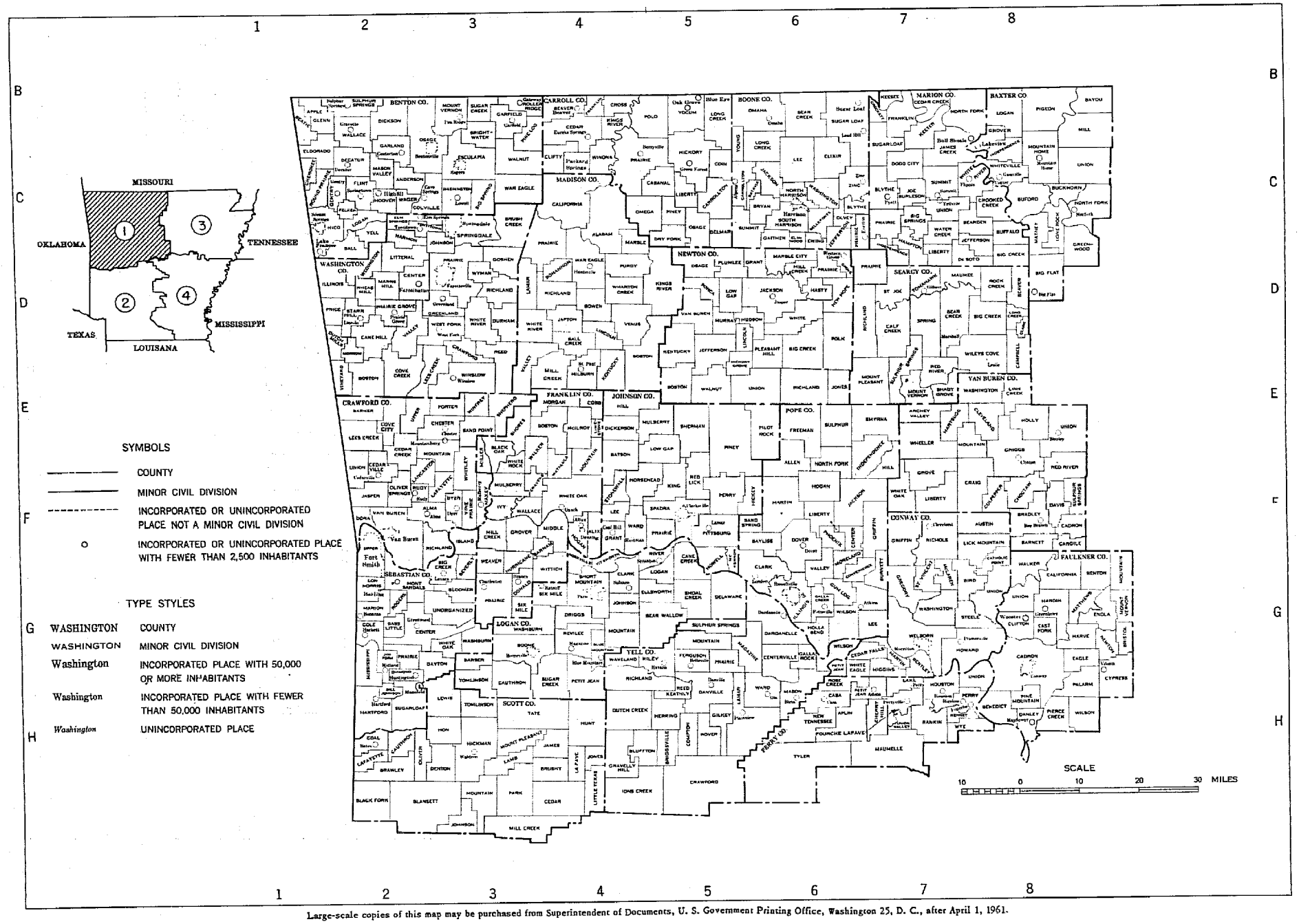

Large-scale copies of this map may be purchased from Superintendent of Documents, U. S. Government Printing Office, Washington 25, D. C., after April 1, 1961.

ARKANSAS—SECTION 2

MINOR CIVIL DIVISIONS—TOWNSHIPS

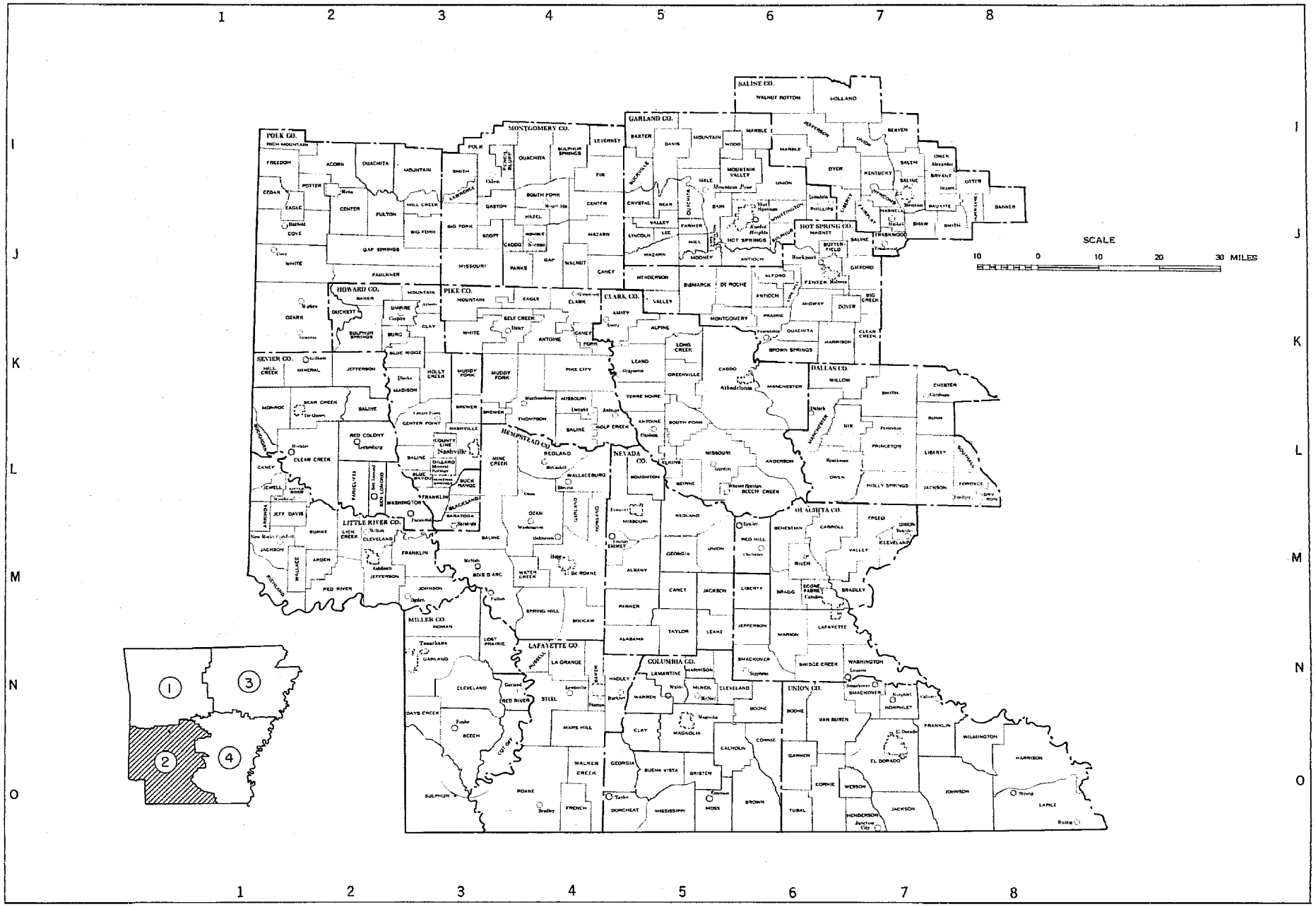

ARKANSAS—SECTION 3

MINOR CIVIL DIVISIONS—TOWNSHIPS

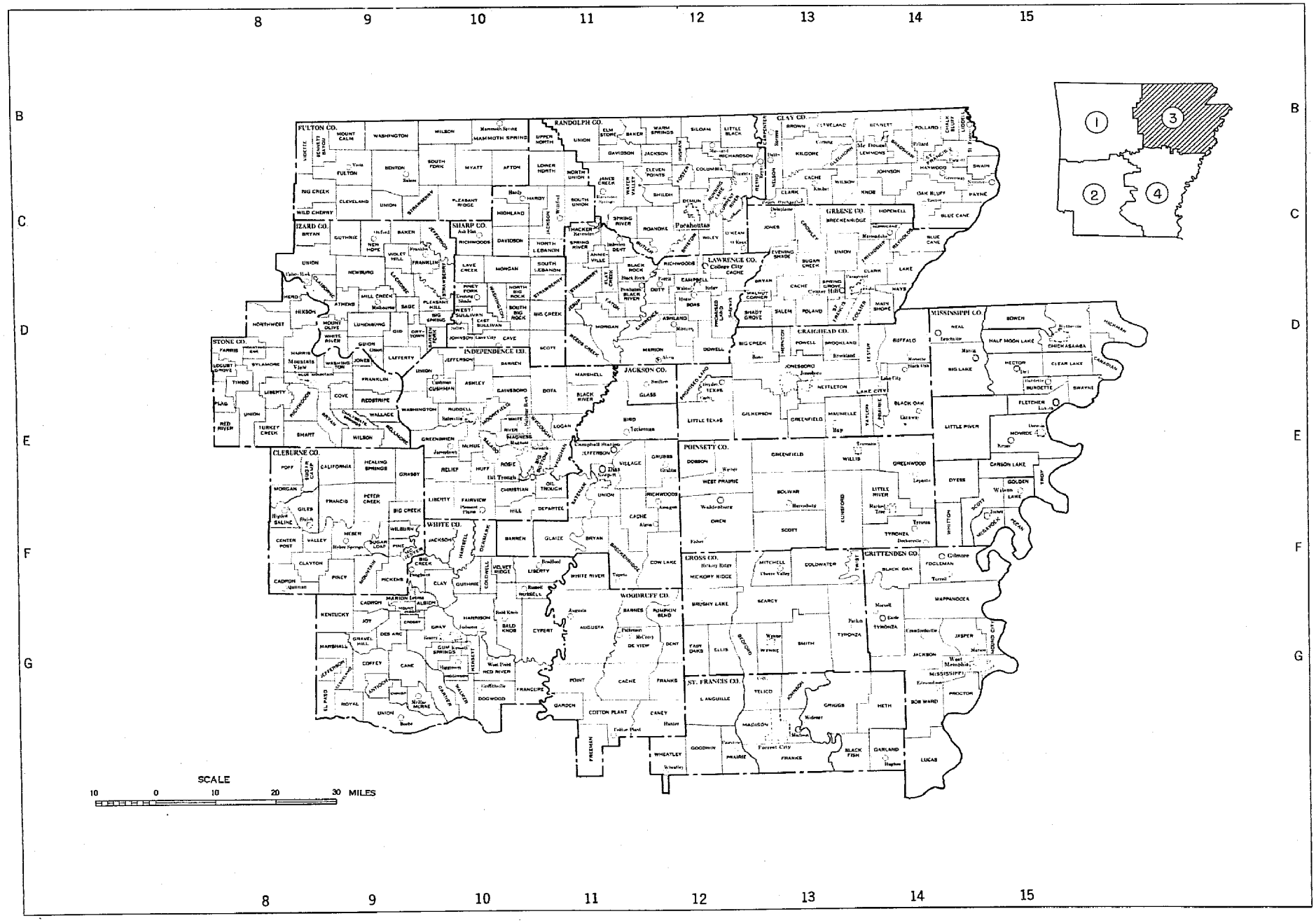

ARKANSAS—SECTION 4

MINOR CIVIL DIVISIONS—TOWNSHIPS

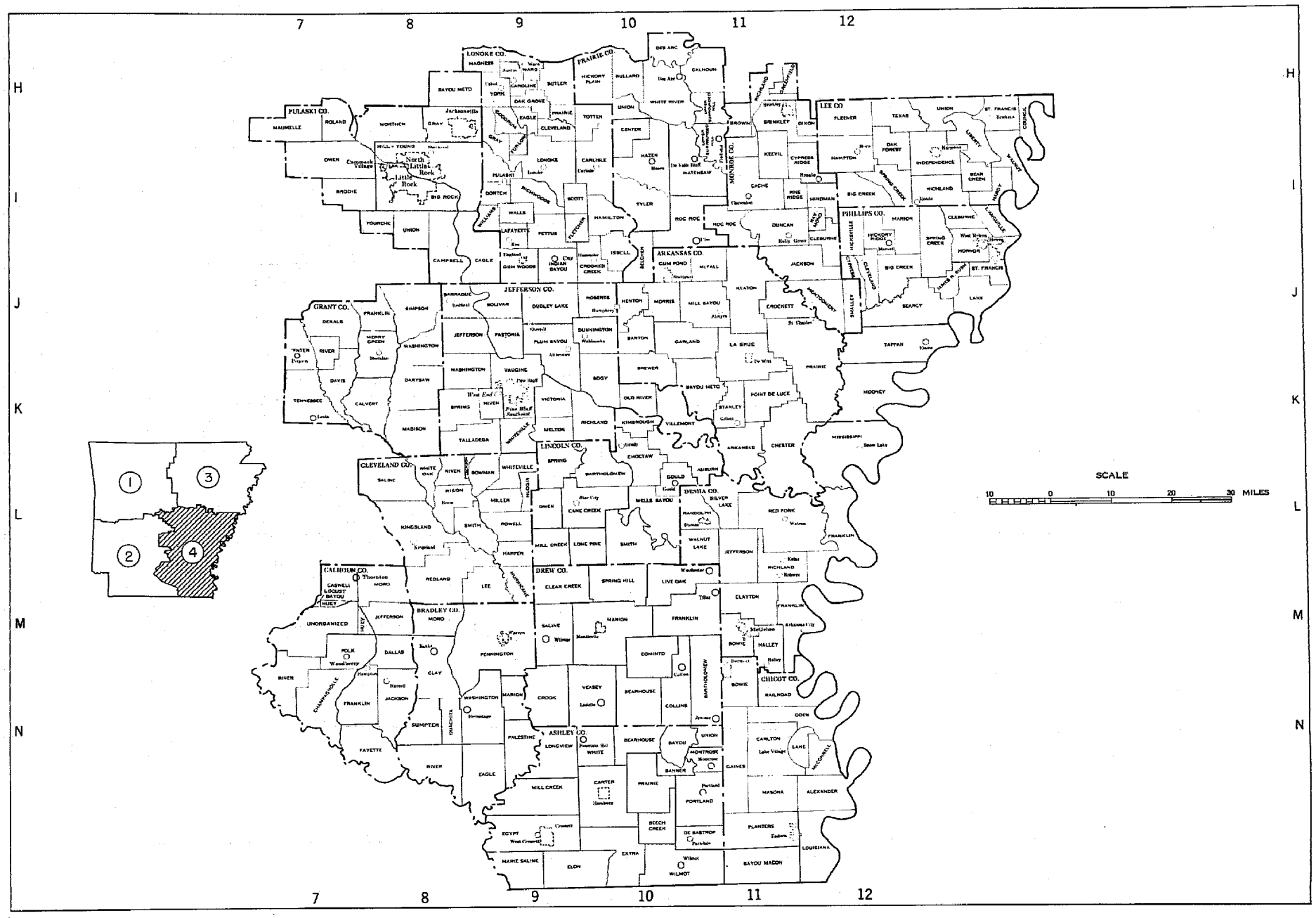

Table 1.—POPULATION OF THE STATE, URBAN AND RURAL: 1810 TO 1960

[For description of current and previous urban definitions, see text. Minus sign (-) denotes decrease]

Census date	The State			Urban territory				Rural territory			Percent of total	
	Population	Increase over preceding census		Number of urban places	Population	Increase over preceding census		Population	Increase over preceding census		Urban	Rural
		Number	Percent			Number	Percent		Number	Percent		
Current urban definition:												
1960 (Apr. 1)	1,786,272	-123,239	-6.5	[1]66	765,303	134,712	21.4	1,020,969	-257,951	-20.2	42.8	57.2
1950 (Apr. 1)	1,909,511	-39,876	-2.0	[2]64	630,591	...	...	1,278,920	...	...	33.0	67.0
Previous urban definition:												
1960 (Apr. 1)	1,786,272	-123,239	-6.5	65	742,869	125,716	20.4	1,043,403	-248,955	-19.3	41.6	58.4
1950 (Apr. 1)	1,909,511	-39,876	-2.0	62	617,153	185,243	42.9	1,292,358	-225,119	-14.8	32.3	67.7
1940 (Apr. 1)	1,949,387	94,905	5.1	53	431,910	49,032	12.8	1,517,477	45,873	3.1	22.2	77.8
1930 (Apr. 1)	1,854,482	102,278	5.8	49	382,878	92,381	31.8	1,471,604	9,897	0.7	20.6	79.4
1920 (Jan. 1)	1,752,204	177,755	11.3	41	290,497	87,816	43.3	1,461,707	89,939	6.6	16.6	83.4
1910 (Apr. 15)	1,574,449	262,885	20.0	28	202,681	90,948	81.4	1,371,768	171,937	14.3	12.9	87.1
1900 (June 1)	1,311,564	183,353	16.3	15	111,733	38,574	52.7	1,199,831	144,779	13.7	8.5	91.5
1890 (June 1)	1,128,211	325,686	40.6	9	73,159	41,139	128.5	1,055,052	284,547	36.9	6.5	93.5
1880 (June 1)	802,525	318,054	65.6	7	32,020	19,640	158.6	770,505	298,414	63.2	4.0	96.0
1870 (June 1)	484,471	49,021	11.3	1	12,380	8,653	232.2	472,091	40,368	9.4	2.6	97.4
1860 (June 1)	435,450	225,553	107.5	1	3,727	3,727	...	431,723	221,826	105.7	0.9	99.1
1850 (June 1)	209,897	112,323	115.1	...	...	...	...	209,897	112,323	115.1	...	100.0
1840 (June 1)	97,574	67,186	221.1	...	...	...	...	97,574	67,186	221.1	...	100.0
1830 (June 1)	30,388	16,115	112.9	...	...	...	...	30,388	16,115	112.9	...	100.0
1820 (Aug. 7)	[3]14,273	13,211	1,244.0	...	...	...	...	14,273	13,211	1,244.0	...	100.0
1810 (Aug. 6)	[3]1,062	...	...	...	...	...	...	1,062	...	...	...	100.0

[1] Includes 19,755 persons in urban territory outside urban places.
[2] Includes 7,333 persons in urban territory outside urban places.
[3] Population of area organized as Arkansas Territory in 1819 from part of Missouri Territory; then included greater part of present area of Oklahoma.

Table 2.—POPULATION IN GROUPS OF PLACES ACCORDING TO SIZE: 1960 AND 1950

[Percent not shown where less than 0.1]

Type of area and size of place	1960				1950			
	Number of places	Population	Percent of total population	Percent of total	Number of places	Population	Percent of total population	Percent of total
The State	...	1,786,272	100.0	...	...	1,909,511	100.0	...
URBAN								
Total	([1])	765,303	42.8	100.0	([2])	630,591	33.0	100.0
Within urbanized areas	...	265,166	14.8	34.6	...	207,998	10.9	33.0
Central cities, total	4	238,624	13.4	31.2	3	194,252	10.2	30.8
Cities of 1,000,000 or more	...	...	...	...	...	...	...	...
Cities of 500,000 to 1,000,000	...	...	...	...	...	...	...	...
Cities of 250,000 to 500,000	...	...	...	...	...	...	...	...
Cities of 100,000 to 250,000	1	107,813	6.0	14.1	1	102,213	5.4	16.2
Cities of 50,000 to 100,000	2	111,023	6.2	14.5	...	...	...	...
Cities under 50,000	1	19,788	1.1	2.6	2	92,039	4.8	14.6
Urban fringes, total	...	26,542	1.5	3.5	...	13,746	0.7	2.2
Places of 2,500 or more	1	6,787	0.4	0.9	1	6,413	0.3	1.0
Places of 100,000 or more	...	...	...	...	...	...	...	...
Places of 50,000 to 100,000	...	...	...	...	...	...	...	...
Places of 25,000 to 50,000	...	...	...	...	...	...	...	...
Places of 10,000 to 25,000	...	...	...	...	...	...	...	...
Places of 5,000 to 10,000	1	6,787	0.4	0.9	1	6,413	0.3	1.0
Places of 2,500 to 5,000	...	...	...	...	...	...	...	...
Places under 2,500	1	1,355	0.1	0.2	1	987	0.1	0.2
Places of 2,000 to 2,500	...	...	...	...	...	...	...	...
Places of 1,500 to 2,000	...	...	...	...	...	...	...	...
Places of 1,000 to 1,500	1	1,355	0.1	0.2	...	...	...	...
Places under 1,000	...	...	...	...	1	987	0.1	0.2
Other urban territory	...	18,400	1.0	2.4	...	6,346	0.3	1.0
Outside urbanized areas	61	500,137	28.0	65.4	60	422,593	22.1	67.0
Places of 25,000 or more	3	97,666	5.5	12.8	2	66,469	3.5	10.5
Places of 10,000 to 25,000	11	165,344	9.3	21.6	7	111,174	5.8	17.6
Places of 5,000 to 10,000	18	134,947	7.6	17.6	19	133,795	7.0	21.2
Places of 2,500 to 5,000	29	102,180	5.7	13.4	32	111,155	5.8	17.6
RURAL								
Total	...	1,020,969	57.2	100.0	...	1,278,920	67.0	100.0
Places of 1,000 to 2,500	57	91,249	5.1	8.9	65	102,072	5.4	8.0
Places of 2,000 to 2,500	12	26,813	1.5	2.6	14	32,046	1.7	2.5
Places of 1,500 to 2,000	18	31,086	1.7	3.0	15	26,261	1.4	2.1
Places of 1,000 to 1,500	27	33,350	1.9	3.3	36	43,765	2.3	3.4
Other rural territory	...	929,720	52.0	91.1	...	1,176,848	61.6	92.0
URBANIZED AREAS								
Total	3	265,166	14.8	100.0	2	207,998	10.9	100.0
Areas of 1,000,000 or more	...	...	...	...	...	...	...	...
Areas of 500,000 to 1,000,000	...	...	...	...	...	...	...	...
Areas of 250,000 to 500,000	...	...	...	...	...	...	...	...
Areas of 100,000 to 250,000	1	185,017	10.4	69.8	1	153,643	8.0	73.9
Areas under 100,000	2	80,149	4.5	30.2	1	54,355	2.8	26.1

[1] There were 66 places of 2,500 or more.
[2] There were 64 places of 2,500 or more.

Table 3.—POPULATION IN GROUPS OF PLACES ACCORDING TO SIZE: 1900 TO 1960

Subject and size of place	1960		1950		1940	1930	1920	1910	1900
	Current urban definition	Previous urban definition	Current urban definition	Previous urban definition					
NUMBER OF PLACES									
Urban territory	67	65	65	62	53	49	41	28	15
Places of 2,500 or more	66	65	64	62	53	49	41	28	15
Places of 1,000,000 or more	...	...	...	...	...	...	...	...	...
Places of 500,000 to 1,000,000	...	...	...	...	...	...	...	...	...
Places of 250,000 to 500,000	...	...	...	...	...	...	...	...	...
Places of 100,000 to 250,000	1	1	1	1	...	...	...	...	...
Places of 50,000 to 100,000	2	2	...	...	1	1	1	...	...
Places of 25,000 to 50,000	3	3	4	4	1	2	1	1	1
Places of 10,000 to 25,000	12	12	7	7	7	6	4	5	3
Places of 5,000 to 10,000	19	19	20	20	13	9	8	3	2
Places of 2,500 to 5,000	29	28	32	30	31	31	27	19	9
Places under 2,500	1	...	1	...	...	...	...	...	...
Rural territory	365	363	363	357	359	340	305	277	175
Places of 1,000 to 2,500	57	55	65	58	58	58	57	54	37
Places under 1,000	308	308	298	299	301	282	248	223	138
Cumulative summary:									
Places of 1,000,000 or more	...	...	...	...	...	...	...	...	...
Places of 500,000 or more	...	...	...	...	...	...	...	...	...
Places of 250,000 or more	...	...	...	...	...	...	...	...	...
Places of 100,000 or more	1	1	1	1	...	...	...	...	...
Places of 50,000 or more	3	3	1	1	1	1	1	...	...
Places of 25,000 or more	6	6	5	5	2	3	2	1	1
Places of 10,000 or more	18	18	12	12	9	9	6	6	4
Places of 5,000 or more	37	37	32	32	22	18	14	9	6
Places of 2,500 or more	66	65	64	62	53	49	41	28	15
POPULATION									
Urban territory	765,303	742,869	630,591	617,153	431,910	382,878	290,497	202,681	111,733
Places of 2,500 or more	745,548	742,869	623,258	617,153	431,910	382,878	290,497	202,681	111,733
Places of 1,000,000 or more	...	...	...	...	...	...	...	...	...
Places of 500,000 to 1,000,000	...	...	...	...	...	...	...	...	...
Places of 250,000 to 500,000	...	...	...	...	...	...	...	...	...
Places of 100,000 to 250,000	107,813	107,813	102,213	102,213	...	...	...	...	...
Places of 50,000 to 100,000	111,023	111,023	...	...	88,039	81,679	65,142	...	...
Places of 25,000 to 50,000	97,666	97,666	158,508	158,508	36,584	42,193	28,870	45,941	38,307
Places of 10,000 to 25,000	185,132	185,132	111,174	111,174	113,857	97,261	53,280	70,304	27,997
Places of 5,000 to 10,000	141,734	141,734	140,208	140,208	84,380	56,416	53,135	21,143	15,523
Places of 2,500 to 5,000	102,180	99,501	111,155	105,050	109,050	105,329	90,070	65,293	29,906
Places under 2,500	1,355	...	987	...	...	...	...	...	...
Other urban territory	18,400	...	6,346	...	...	...	...	...	...
Rural territory	1,020,969	1,043,403	1,278,920	1,292,358	1,517,477	1,471,604	1,461,707	1,371,768	1,199,831
Places of 1,000 to 2,500	91,249	87,087	102,072	90,860	89,503	89,513	94,434	89,424	55,762
Places under 1,000	105,083	105,083	105,825	106,812	111,137	106,577	102,116	85,340	57,313
Other rural territory	824,637	851,233	1,071,023	1,094,686	1,316,837	1,275,514	1,265,157	1,197,004	1,086,756
Cumulative summary:									
Places of 1,000,000 or more	...	...	...	...	...	...	...	...	...
Places of 500,000 or more	...	...	...	...	...	...	...	...	...
Places of 250,000 or more	...	...	...	...	...	...	...	...	...
Places of 100,000 or more	107,813	107,813	102,213	102,213	...	...	...	...	...
Places of 50,000 or more	218,836	218,836	102,213	102,213	88,039	81,679	65,142	...	...
Places of 25,000 or more	316,502	316,502	260,721	260,721	124,623	123,872	94,012	45,941	38,307
Places of 10,000 or more	501,634	501,634	371,895	371,895	238,480	221,133	147,292	116,245	66,304
Places of 5,000 or more	643,368	643,368	512,103	512,103	322,860	277,549	200,427	137,388	81,827
Places of 2,500 or more	745,548	742,869	623,258	617,153	431,910	382,878	290,497	202,681	111,733
PERCENT OF TOTAL POPULATION									
Urban territory	42.8	41.6	33.0	32.3	22.2	20.6	16.6	12.9	8.5
Places of 2,500 or more	41.7	41.6	32.6	32.3	22.2	20.6	16.6	12.9	8.5
Places of 1,000,000 or more	...	...	...	...	...	...	...	...	...
Places of 500,000 to 1,000,000	...	...	...	...	...	...	...	...	...
Places of 250,000 to 500,000	...	...	...	...	...	...	...	...	...
Places of 100,000 to 250,000	6.0	6.0	5.4	5.4	...	...	...	...	...
Places of 50,000 to 100,000	6.2	6.2	...	...	4.5	4.4	3.7	...	...
Places of 25,000 to 50,000	5.5	5.5	8.3	8.3	1.9	2.3	1.6	2.9	2.9
Places of 10,000 to 25,000	10.4	10.4	5.8	5.8	5.8	5.2	3.0	4.5	2.1
Places of 5,000 to 10,000	7.9	7.9	7.3	7.3	4.3	3.0	3.0	1.3	1.2
Places of 2,500 to 5,000	5.7	5.6	5.8	5.5	5.6	5.7	5.1	4.1	2.3
Places under 2,500	0.1	...	0.1	...	...	...	...	...	...
Other urban territory	1.0	...	0.3	...	...	...	...	...	...
Rural territory	57.2	58.4	67.0	67.7	77.8	79.4	83.4	87.1	91.5
Places of 1,000 to 2,500	5.1	4.9	5.3	4.8	4.6	4.8	5.4	5.7	4.3
Places under 1,000	5.9	5.9	5.5	5.6	5.7	5.7	5.8	5.4	4.4
Other rural territory	46.2	47.7	56.1	57.3	67.6	68.8	72.2	76.0	82.9
Cumulative summary:									
Places of 1,000,000 or more	...	...	...	...	...	...	...	...	...
Places of 500,000 or more	...	...	...	...	...	...	...	...	...
Places of 250,000 or more	...	...	...	...	...	...	...	...	...
Places of 100,000 or more	6.0	6.0	5.4	5.4	...	...	...	...	...
Places of 50,000 or more	12.3	12.3	5.4	5.4	4.5	4.4	3.7	...	...
Places of 25,000 or more	17.7	17.7	13.7	13.7	6.4	6.7	5.4	2.9	2.9
Places of 10,000 or more	28.1	28.1	19.5	19.5	12.2	11.9	8.4	7.4	5.1
Places of 5,000 or more	36.0	36.0	26.8	26.8	16.6	15.0	11.4	8.7	6.2
Places of 2,500 or more	41.7	41.6	32.6	32.3	22.2	20.6	16.6	12.9	8.5

Table 4.—POPULATION IN INCORPORATED AND UNINCORPORATED PLACES ACCORDING TO SIZE: 1960

Size of place and urban-rural classification	All places		Incorporated places		Unincorporated places	
	Number	Population	Number	Population	Number	Population
Total	432	943,235	428	935,039	4	8,196
500,000 or more	...	...	...	...	...	...
250,000 to 500,000	...	...	...	...	...	...
100,000 to 250,000	1	107,813	1	107,813	...	...
50,000 to 100,000	2	111,023	2	111,023	...	...
25,000 to 50,000	3	97,666	3	97,666	...	...
20,000 to 25,000	3	62,489	3	62,489	...	...
10,000 to 20,000	9	122,643	9	122,643	...	...
5,000 to 10,000	19	141,734	19	141,734	...	...
2,500 to 5,000	29	102,180	28	99,501	1	2,679
2,000 to 2,500	12	26,813	10	22,575	2	4,238
1,500 to 2,000	18	31,086	18	31,086	...	...
1,000 to 1,500	28	34,705	27	33,426	1	1,279
500 to 1,000	76	54,141	76	54,141	...	...
200 to 500	129	39,406	129	39,406	...	...
Under 200	103	11,536	103	11,536	...	...
In urbanized areas	6	246,766	6	246,766	...	...
500,000 or more	...	...	...	...	...	...
250,000 to 500,000	...	...	...	...	...	...
100,000 to 250,000	1	107,813	1	107,813	...	...
50,000 to 100,000	2	111,023	2	111,023	...	...
25,000 to 50,000	...	...	...	...	...	...
20,000 to 25,000	...	...	...	...	...	...
10,000 to 20,000	1	19,788	1	19,788	...	...
In urbanized areas—Con.						
5,000 to 10,000	1	6,787	1	6,787	...	...
2,500 to 5,000	...	...	...	...	...	...
2,000 to 2,500	...	...	...	...	...	...
1,500 to 2,000	...	...	...	...	...	...
1,000 to 1,500	1	1,355	1	1,355	...	...
500 to 1,000	...	...	...	...	...	...
200 to 500	...	...	...	...	...	...
Under 200	...	...	...	...	...	...
Other urban territory	61	500,137	60	497,458	1	2,679
25,000 to 50,000	3	97,666	3	97,666	...	...
20,000 to 25,000	3	62,489	3	62,489	...	...
10,000 to 20,000	8	102,855	8	102,855	...	...
5,000 to 10,000	18	134,947	18	134,947	...	...
2,500 to 5,000	29	102,180	28	99,501	1	2,679
Rural territory	365	196,332	362	190,815	3	5,517
2,000 to 2,500	12	26,813	10	22,575	2	4,238
1,500 to 2,000	18	31,086	18	31,086	...	...
1,000 to 1,500	27	33,350	26	32,071	1	1,279
500 to 1,000	76	54,141	76	54,141	...	...
200 to 500	129	39,406	129	39,406	...	...
Under 200	103	11,536	103	11,536	...	...

Table 5.—POPULATION OF INCORPORATED PLACES OF 10,000 OR MORE FROM EARLIEST CENSUS TO 1960

[Minus sign (-) denotes decrease]

Incorporated place and census year	Population	Increase over preceding census	
		Number	Percent
BENTON:			
1960	10,399	4,122	65.7
1950	6,277	2,775	79.2
1940	3,502	57	1.7
1930	3,445	512	17.5
1920	2,933	1,225	71.7
1910	1,708	683	66.6
1900	1,025	378	58.4
1890	647	195	43.1
1880	452	...	...
BLYTHEVILLE:			
1960	20,797	4,563	28.1
1950	16,234	5,582	52.4
1940	10,652	554	5.5
1930	10,098	3,651	56.6
1920	6,447	2,598	67.5
1910	3,849	3,547	1,174.5
1900	302	...	...
CAMDEN:			
1960	15,823	4,451	39.1
1950	11,372	2,397	26.7
1940	8,975	1,702	23.4
1930	7,273	4,035	124.6
1920	3,238	-757	-18.9
1910	3,995	1,155	40.7
1900	2,840	269	10.5
1890	2,571	1,068	71.1
1880	1,503	-109	-6.8
1870	1,612	-607	-27.4
1860	2,219	1,325	148.2
1850	894	...	...
EL DORADO:			
1960	25,292	2,216	9.6
1950	23,076	7,218	45.5
1940	15,858	-563	-3.4
1930	16,421	12,534	322.5
1920	3,887	-315	-7.5
1910	4,202	3,133	293.1
1900	1,069	614	134.9
1890	455	12	2.7
1880	443	...	...
FAYETTEVILLE:			
1960	20,274	3,203	18.8
1950	17,071	8,859	107.9
1940	8,212	818	11.1
1930	7,394	2,032	37.9
1920	5,362	891	19.9
1910	4,471	410	10.1
1900	4,061	1,119	38.0
1890	2,942	1,154	64.5
1880	1,788	833	87.2
1870	955	-17	-1.7
1860	972	374	62.5
1850	598	173	40.7
1840	425	...	...
FORREST CITY:			
1960	10,544	2,937	38.6
1950	7,607	1,908	33.5
1940	5,699	1,105	24.1
1930	4,594	1,217	36.0
1920	3,377	893	36.0
1910	2,484	1,123	82.5
1900	1,361	340	33.3
1890	1,021	118	13.1
1880	903	...	...
FORT SMITH:			
1960	52,991	5,049	10.5
1950	47,942	11,358	31.0
1940	36,584	5,155	16.4
1930	31,429	2,559	8.9
1920	28,870	4,895	20.4
1910	23,975	12,388	106.9
1900	11,587	276	2.4
1890	11,311	8,212	265.0
1880	3,099	872	39.2
1870	2,227	695	45.4
1860	1,532	568	58.9
1850	964	...	...
HELENA:			
1960	11,500	264	2.3
1950	11,236	2,690	31.5
1940	8,546	230	2.8
1930	8,316	-796	-8.7
1920	9,112	340	3.9
1910	8,772	3,220	58.0
1900	5,552	363	7.0
1890	5,189	1,537	42.1
1880	3,652	1,403	62.4
1870	2,249	698	45.0
1860	1,551	937	152.6
1850	614	...	...
HOT SPRINGS:			
1960	28,337	-970	-3.3
1950	29,307	7,937	37.1
1940	21,370	1,132	5.6
1930	20,238	8,543	73.0
1920	11,695	-2,739	-19.0
1910	14,434	4,461	44.7
1900	9,973	1,887	23.3
1890	8,086	4,532	127.5
1880	3,554	2,278	178.5
1870	1,276	1,075	534.8
1860	201	...	...
JACKSONVILLE:			
1960	14,488	12,014	485.6
1950	2,474	...	...
JONESBORO:			
1960	21,418	5,108	31.3
1950	16,310	4,581	39.1
1940	11,729	1,403	13.6
1930	10,326	942	10.0
1920	9,384	2,261	31.7
1910	7,123	2,615	58.0
1900	4,508	2,443	118.3
1890	2,065	...	...
1880	(1)	...	...
1870	155	...	...
LITTLE ROCK:			
1960	107,813	5,600	5.5
1950	102,213	14,174	16.1
1940	88,039	6,360	7.8
1930	81,679	16,537	25.4
1920	65,142	19,201	41.8
1910	45,941	7,634	19.9
1900	38,307	12,433	48.1
1890	25,874	12,736	96.9
1880	13,138	758	6.1
1870	12,380	8,653	232.2
1860	3,727	1,560	72.0
1850	2,167	...	...
MAGNOLIA:			
1960	10,651	3,733	54.0
1950	6,918	2,592	59.9
1940	4,326	1,318	43.8
1930	3,008	850	39.4
1920	2,158	113	5.5
1910	2,045	431	26.7
1900	1,614	128	8.6
1890	1,486	950	177.2
1880	536	277	106.9
1870	259	-165	-38.9
1860	424	...	...
NORTH LITTLE ROCK:			
1960	58,032	13,935	31.6
1950	44,097	22,960	108.6
1940	21,137	1,719	8.9
1930	19,418	5,370	38.2
1920	14,048	2,910	26.1
1910	11,138	...	...
PINE BLUFF:			
1960	44,037	6,875	18.5
1950	37,162	15,872	74.6
1940	21,290	530	2.6
1930	20,760	1,480	7.7
1920	19,280	4,178	27.7
1910	15,102	3,606	31.4
1900	11,496	1,544	15.5
1890	9,952	6,749	210.7
1880	3,203	1,122	53.9
1870	2,081	685	49.1
1860	1,396	936	203.5
1850	460	...	...

[1] Not returned separately.

Table 5.—POPULATION OF INCORPORATED PLACES OF 10,000 OR MORE FROM EARLIEST CENSUS TO 1960—Con.

[Minus sign (-) denotes decrease]

Incorporated place and census year	Population	Increase over preceding census		Incorporated place and census year	Population	Increase over preceding census		Incorporated place and census year	Population	Increase over preceding census	
		Number	Percent			Number	Percent			Number	Percent
SPRINGDALE:				TEXARKANA:[1]				WEST MEMPHIS:			
1960	10,076	4,241	72.7	1960	19,788	3,913	24.6	1960	19,374	10,262	112.6
1950	5,835	2,516	75.8	1950	15,875	4,054	34.3	1950	9,112	5,743	170.5
1940	3,319	556	20.1	1940	11,821	1,057	9.8	1940	3,369	2,474	276.4
1930	2,763	500	22.1	1930	10,764	2,507	30.4	1930	895	...	...
1920	2,263	508	28.9	1920	8,257	2,602	46.0				
1910	1,755	504	40.3	1910	5,655	741	15.1				
1900	1,251	345	38.1	1900	4,914	1,386	39.3				
1890	906	708	357.6	1890	3,528	2,138	153.8				
1880	198	...	...	1880	1,390	...	...				

[1] Population of Texarkana city, Bowie County, Texas: 24,753 in 1950, 17,019 in 1940, 16,602 in 1930, 11,480 in 1920, 9,790 in 1910, 5,256 in 1900, 2,852 in 1890, and 1,833 in 1880.

Table 6.—AREA AND POPULATION OF COUNTIES, URBAN AND RURAL: 1960 AND 1950

[Minus sign (-) denotes decrease. Percent not shown where less than 0.1]

County	Map reference	Land area in square miles, 1960	1960 population									1950 population			Percent increase, 1950 to 1960		
			Total		Urban				Rural			Total	Urban	Rural	Total	Urban	Rural
			Number	Per square mile	Total	Percent of total population	Urbanized areas	Other urban territory	Total	Places of 1,000 to 2,500	Other rural territory						
The State	...	52,499	1,786,272	34.0	765,303	42.8	265,166	500,137	1,020,969	91,249	929,720	1,909,511	630,591	1,278,920	-6.5	21.4	-20.2
Arkansas	J-11	1,035	23,355	22.6	12,680	54.3	...	12,680	10,675	...	10,675	23,665	10,119	13,546	-1.3	25.3	-21.2
Ashley	N-9	933	24,220	26.0	8,274	34.2	...	8,274	15,946	...	15,946	25,660	7,274	18,386	-5.6	13.7	-13.3
Baxter	B-8	533	9,943	18.7	...	...	...	...	9,943	2,105	7,838	11,683	...	11,683	-14.9	...	-14.9
Benton	B-2	886	36,272	40.9	13,302	36.7	...	13,302	22,970	...	22,970	38,076	11,174	26,902	-4.7	19.0	-14.6
Boone	B-5	591	16,116	27.3	6,580	40.8	...	6,580	9,536	...	9,536	16,260	5,542	10,718	-0.9	18.7	-11.0
Bradley	M-8	649	14,029	21.6	6,752	48.1	...	6,752	7,277	...	7,277	15,987	5,495	10,492	-12.2	22.9	-30.6
Calhoun	M-7	628	5,991	9.5	...	...	...	...	5,991	1,011	4,980	7,132	...	7,132	-16.0	...	-16.0
Carroll	B-3	634	11,284	17.8	...	...	...	...	11,284	4,474	6,810	13,244	...	13,244	-14.8	...	-14.8
Chicot	N-11	647	18,990	29.4	10,261	54.0	...	10,261	8,729	...	8,729	22,306	6,673	15,633	-14.9	53.8	-44.2
Clark	J-4	878	20,950	23.9	8,069	38.5	...	8,069	12,881	2,166	10,715	22,998	6,819	16,179	-8.9	18.3	-20.4
Clay[1]	B-13	640	21,258	33.2	2,776	13.1	...	2,776	18,482	3,949	14,533	26,674	2,558	24,116	-20.3	8.5	-23.4
Cleburne	E-8	595	9,059	15.2	...	...	...	...	9,059	2,265	6,794	11,487	...	11,487	-21.1	...	-21.1
Cleveland	L-8	601	6,944	11.6	...	...	...	...	6,944	...	6,944	8,956	...	8,956	-22.5	...	-22.5
Columbia	N-5	768	26,400	34.4	10,651	40.3	...	10,651	15,749	1,722	14,027	28,770	6,918	21,852	-8.2	54.0	-27.9
Conway	F-7	560	15,430	27.6	5,997	38.9	...	5,997	9,433	...	9,433	18,137	5,483	12,654	-14.9	9.4	-25.5
Craighead	D-13	717	47,303	66.0	21,418	45.3	...	21,418	25,885	...	25,885	50,613	16,310	34,303	-6.5	31.3	-24.5
Crawford	E-1	597	21,318	35.7	6,787	31.8	6,787	...	14,531	1,370	13,161	22,727	6,413	16,314	-6.2	5.8	-10.9
Crittenden	F-14	623	47,564	76.3	19,374	40.7	...	19,374	28,190	2,391	25,799	47,184	9,112	38,072	0.8	112.6	-26.0
Cross	F-12	626	19,551	31.2	4,922	25.2	...	4,922	14,629	1,489	13,140	24,757	4,142	20,615	-21.0	18.8	-29.0
Dallas	K-7	672	10,522	15.7	3,890	37.0	...	3,890	6,632	...	6,632	12,416	3,754	8,662	-15.3	3.6	-23.4
Desha	L-11	776	20,770	26.8	7,988	38.5	...	7,988	12,782	...	12,782	25,155	6,366	18,789	-17.4	25.5	-32.0
Drew	M-9	836	15,213	18.2	4,412	29.0	...	4,412	10,801	...	10,801	17,959	4,501	13,458	-15.3	-2.0	-19.7
Faulkner	C-8	646	24,303	37.6	9,791	40.3	...	9,791	14,512	...	14,512	25,289	8,610	16,679	-3.9	13.7	-13.0
Franklin	E-3	615	10,213	16.6	...	...	...	...	10,213	3,001	7,212	12,358	...	12,358	-17.4	...	-17.4
Fulton	B-9	608	6,657	10.9	...	...	...	...	6,657	...	6,657	9,187	...	9,187	-27.5	...	-27.5
Garland	I-5	681	46,697	68.6	28,337	60.7	...	28,337	18,360	3,309	15,051	47,102	29,307	17,795	-0.9	-3.3	3.2
Grant	J-8	631	8,294	13.1	...	...	...	...	8,294	1,938	6,356	9,024	...	9,024	-8.1	...	-8.1
Greene	C-13	579	25,198	43.5	9,947	39.5	...	9,947	15,251	...	15,251	29,149	9,668	19,481	-13.6	2.9	-21.7
Hempstead[2]	L-4	735	19,661	26.7	8,399	42.7	...	8,399	11,262	...	11,262	25,080	8,605	16,475	-21.6	-2.4	-31.6
Hot Spring	J-7	621	21,893	35.3	9,566	43.7	...	9,566	12,327	...	12,327	22,181	8,072	14,109	-1.3	18.5	-12.6
Howard	J-2	600	10,878	18.1	3,579	32.9	...	3,579	7,299	1,276	6,023	13,342	3,548	9,794	-18.5	0.9	-25.5
Independence	D-10	755	20,048	26.6	6,207	31.0	...	6,207	13,841	...	13,841	23,488	6,414	17,074	-14.6	-3.2	-18.9
Izard	C-9	574	6,766	11.8	...	...	...	...	6,766	...	6,766	9,953	...	9,953	-32.0	...	-32.0
Jackson	D-11	637	22,843	35.9	7,007	30.7	...	7,007	15,836	1,539	14,297	25,912	6,254	19,658	-11.8	12.0	-19.4
Jefferson	J-9	890	81,373	91.4	46,716	57.4	...	46,716	34,657	2,208	32,449	76,075	37,162	38,913	7.0	25.7	-10.9
Johnson	E-4	676	12,421	18.4	3,919	31.6	...	3,919	8,502	...	8,502	16,138	4,343	11,795	-23.0	-9.8	-27.9
Lafayette	N-4	526	11,030	21.0	2,591	23.5	...	2,591	8,439	1,373	7,066	13,203	2,552	10,651	-16.5	1.5	-20.8
Lawrence	C-12	592	17,267	29.2	3,547	20.5	...	3,547	13,720	1,886	11,834	21,303	3,106	18,197	-18.9	14.2	-24.6
Lee	H-12	620	21,001	33.9	5,134	24.4	...	5,134	15,867	...	15,867	24,322	4,530	19,792	-13.7	13.3	-19.8
Lincoln	K-10	565	14,447	25.6	...	...	...	...	14,447	2,783	11,664	17,079	...	17,079	-15.4	...	-15.4
Little River	M-2	544	9,211	16.9	2,725	29.6	...	2,725	6,486	1,001	5,485	11,690	2,738	8,952	-21.2	-0.5	-27.5
Logan	C-3	724	15,957	22.0	5,697	35.7	...	5,697	10,260	...	10,260	20,260	3,731	16,529	-21.2	52.7	-37.9
Lonoke	H-9	800	24,551	30.7	2,861	11.7	...	2,861	21,690	5,194	16,496	27,278	...	27,278	-10.0	...	-20.5
Madison	C-4	832	9,068	10.9	...	...	...	...	9,068	1,050	8,018	11,734	...	11,734	-22.7	...	-22.7
Marion	B-7	580	6,041	10.4	...	...	...	...	6,041	...	6,041	8,609	...	8,609	-29.8	...	-29.8
Miller[2]	N-3	627	31,686	50.5	20,371	64.3	20,371	...	11,315	...	11,315	32,614	15,875	16,739	-2.8	28.3	-32.4
Mississippi	D-15	921	70,174	76.2	26,986	38.5	...	26,986	43,188	5,687	37,501	82,375	21,240	61,135	-14.8	27.1	-29.4
Monroe	I-11	617	17,327	28.1	4,636	26.8	...	4,636	12,691	2,293	10,398	19,540	6,720	12,820	-11.3	-31.0	-1.0
Montgomery	I-4	779	5,370	6.9	...	...	...	...	5,370	...	5,370	6,680	...	6,680	-19.6	...	-19.6
Nevada	L-5	616	10,700	17.4	3,533	33.0	...	3,533	7,167	...	7,167	14,781	3,960	10,821	-27.6	-10.8	-33.8
Newton	D-5	822	5,963	7.3	...	...	...	...	5,963	...	5,963	8,685	...	8,685	-31.3	...	-31.3
Ouachita	M-6	738	31,641	42.9	15,823	50.0	...	15,823	15,818	2,543	13,275	33,051	14,597	18,454	-4.3	8.4	-14.3
Perry	H-5	553	4,927	8.9	...	...	...	...	4,927	...	4,927	5,978	...	5,978	-17.6	...	-17.6
Phillips	I-12	704	43,997	62.5	19,885	45.2	...	19,885	24,112	1,690	22,422	46,254	17,343	28,911	-4.9	14.7	-16.6
Pike	J-3	604	7,864	13.0	...	...	...	...	7,864	1,096	6,768	10,032	...	10,032	-21.6	...	-21.6

[1] Part of Clay annexed to Randolph.
[2] Part of Miller annexed to Hempstead.

Table 6.—AREA AND POPULATION OF COUNTIES, URBAN AND RURAL: 1960 AND 1950—Con.

[Minus sign (-) denotes decrease. Percent not shown where less than 0.1]

County	Map reference	Land area in square miles, 1960	1960 population									1950 population			Percent increase, 1950 to 1960		
			Total		Urban				Rural								
			Number	Per square mile	Total	Percent of total population	Urbanized areas	Other urban territory	Total	Places of 1,000 to 2,500	Other rural territory	Total	Urban	Rural	Total	Urban	Rural
Poinsett	E-12	762	30,834	40.5	7,727	25.1	...	7,727	23,107	2,638	20,469	39,311	6,622	32,689	-21.6	16.7	-29.3
Polk	I-2	859	11,981	13.9	4,388	36.6	...	4,388	7,593	...	7,593	14,182	4,445	9,737	-15.5	-1.3	-22.0
Pope	E-6	815	21,177	26.0	8,921	42.1	...	8,921	12,256	1,391	10,865	23,291	8,166	15,125	-9.1	9.2	-19.0
Prairie	H-10	674	10,515	15.6	...	...	...	...	10,515	2,938	7,577	13,768	...	13,768	-23.6	...	-23.6
Pulaski	H-7	767	242,980	316.8	199,505	82.1	185,017	14,488	43,475	1,222	42,253	196,685	153,643	43,042	23.5	29.8	1.0
Randolph[1]	B-11	647	12,520	19.4	3,665	29.3	...	3,665	8,855	...	8,855	15,982	3,840	12,142	-21.7	-4.6	-27.1
St. Francis	G-12	636	33,303	52.4	10,544	31.7	...	10,544	22,759	1,960	20,799	36,841	7,607	29,234	-9.6	38.6	-22.1
Saline	I-6	725	28,956	39.9	10,399	35.9	...	10,399	18,557	...	18,557	23,816	6,277	17,539	21.6	65.7	5.8
Scott	H-3	898	7,297	8.1	...	...	...	...	7,297	1,619	5,678	10,057	...	10,057	-27.4	...	-27.4
Searcy	D-7	664	8,124	12.2	...	...	...	...	8,124	1,095	7,029	10,424	...	10,424	-22.1	...	-22.1
Sebastian	G-2	528	66,685	126.3	52,991	79.5	52,991	...	13,694	1,558	12,136	64,202	47,942	16,260	3.9	10.5	-15.8
Sevier	K-1	585	10,156	17.4	2,859	28.2	...	2,859	7,297	...	7,297	12,293	3,015	9,278	-17.4	-5.2	-21.4
Sharp	C-10	596	6,319	10.6	...	...	...	...	6,319	...	6,319	8,999	...	8,999	-29.8	...	-29.8
Stone	D-8	610	6,294	10.3	...	...	...	...	6,294	...	6,294	7,662	...	7,662	-17.9	...	-17.9
Union	N-6	1,052	49,518	47.1	25,292	51.1	...	25,292	24,226	2,434	21,792	49,686	23,076	26,610	-0.3	9.6	-9.0
Van Buren	E-7	714	7,228	10.1	...	...	...	...	7,228	...	7,228	9,687	...	9,687	-25.4	...	-25.4
Washington	D-1	963	55,797	57.9	30,350	54.4	...	30,350	25,447	1,056	24,391	49,979	22,906	27,073	11.6	32.5	-6.0
White	F-10	1,042	32,745	31.4	7,272	22.2	...	7,272	25,473	3,402	22,071	38,040	6,024	32,016	-13.9	20.7	-20.4
Woodruff	F-11	592	13,954	23.6	...	...	...	...	13,954	5,029	8,925	18,957	...	18,957	-26.4	...	-26.4
Yell	G-4	933	11,940	12.8	...	...	...	...	11,940	2,098	9,842	14,057	...	14,057	-15.1	...	-15.1

[1] Part of Clay annexed to Randolph.

Table 7.—POPULATION OF COUNTIES, BY MINOR CIVIL DIVISIONS: 1940 TO 1960

["U" denotes an unincorporated place. For changes in boundaries, etc., between 1940 and 1950, see table 6 for this State in *U. S. Census of Population: 1950*, Vol. I or II. Total population of a place located in 2 or more minor civil divisions appears in table 8. Minor civil division figures for 1950 and 1940 do not necessarily add to county totals]

County and minor civil division	1960	1950	1940
ARKANSAS COUNTY	23,355	23,665	24,437
Arkansas twp	301	419	632
Barton twp	372	611	695
Bayou Meto twp	538	681	838
Brewer twp	142	262	453
Chester twp	481	706	786
Crockett twp	355	474	635
Garland twp	445	459	550
Gum Pond twp	10,024	8,041	6,241
Stuttgart city[1]	9,661	7,276	5,628
Henton twp	713	1,005	1,102
Humphrey town (pt.)	347	376	294
Keaton twp	1,143	1,559	2,142
La Grue twp	4,522	4,319	4,095
De Witt city	3,019	2,843	2,498
McFall twp	280	386	406
Mill Bayou twp	777	759	911
Almyra town	240	235	233
Morris twp	435	434	594
Point de Luce twp	365	587	694
Prairie twp	1,556	1,923	2,533
St. Charles town	255	313	412
Stanley twp	906	1,040	1,130
Gillett city[1]	674	774	781
ASHLEY COUNTY	24,220	25,660	26,785
Banner twp	401	587	686
Bayou twp	105	160	315
Bearhouse twp	60	101	175
Beech Creek twp	144	293	457
Carter twp	3,836	3,796	2,854
Hamburg city[2]	2,904	2,655	1,939
De Bastrop twp	1,244	1,691	2,185
Parkdale town	448	385	278
Egypt twp	9,858	8,189	6,826
Crossett city[2]	5,370	4,619	4,891
West Crossett town	255	289	127
Elon twp	451	519	780
Extra twp	230	272	383
Longview twp	515	344	477
Marie Saline twp	236	244	330
Mill Creek twp	1,122	1,558	1,650
Montrose twp	774	1,013	1,316
Montrose town	399	344	343
Portland twp	1,661	2,331	2,574
Portland town	566	517	518
Prairie twp	302	412	569
Union twp	406	572	877
White twp	732	1,044	1,100
Fountain Hill town	230	320	267
Wilmot twp	2,143	2,534	3,231
Wilmot town	732	721	625
BAXTER COUNTY	9,943	11,683	10,281
Bayou twp	180	256	513
Big Flat twp	359	478	533
Big Flat town	217	197	210
Buckhorn twp	220	400	310
Buford twp	390	526	559
Greenwood twp	252	316	356
Grover twp	292	360	155
Lakeview village[3]	103	...	...
Independence twp	449	510	427
Logan twp	337	553	392
Lone Rock twp	117	190	190
Matney twp	75	116	175
Mill twp	723	461	515
Mountain Home twp	3,820	3,763	2,318
Mountain Home city[3]	2,105	2,217	927
North Fork twp	840	1,150	1,168
Norfork town	283	431	304
Pigeon twp	275	325	438
Union twp	77	211	437
Whiteville twp	1,537	2,068	1,795
Cotter town	683	1,089	903
Gassville town	233	273	228
BENTON COUNTY	36,272	38,076	36,148
Anderson twp	575	601	709
Apple Glenn twp	383	467	553
Ball twp	281	333	333
Beatie twp	281	355	472
Big Spring twp	547	709	639
Brightwater twp	818	971	1,022
Cherokee twp	251	344	314
Colville twp	1,147	1,257	1,318
Cave Springs city[4]	281	267	285
Decatur twp	997	962	1,321
Decatur town	415	350	358
Dickson twp	896	1,089	1,092
Eldorado twp	304	408	396
Esculapia twp	8,427	7,595	5,808
Rogers city[4]	5,700	4,962	3,550
Felker twp	226	247	262
Flint twp	423	440	460
Springtown town	82	102	104
Garfield twp	453	624	841
Garfield town	48	83	104
Garland twp	870	921	962
Centerton town	177	200	219
Gentry twp	1,571	1,520	1,543
Gentry town[4]	686	729	726
Hico twp	5,022	5,088	4,218
Lake Frances town	22	15	30
Siloan Springs city[4]	3,953	3,270	2,764
BENTON COUNTY--Con.			
Hoover twp	314	381	435
Highfill town[4]	92	...	...
Logan twp	208	314	289
Mason Valley twp	464	543	653
Mount Vernon twp	960	945	905
Pea Ridge city[4]	380	268	72
Osage twp	5,157	5,076	4,549
Bentonville city[4]	3,649	2,942	2,359
Pine Log twp	76	155	278
Roller Ridge twp	284	350	336
Gateway town	63	97	57
Round Prairie twp	354	439	517
Sugar Creek twp	236	440	454
Sulphur Springs twp	782	1,001	940
Sulphur Springs city[4]	460	543	435
Wager twp	313	349	241
Wallace twp	1,359	1,490	1,570
Gravette city	855	894	865
Walnut twp	227	396	486
War Eagle twp	143	343	417
Washington twp	1,692	1,672	1,506
Lowell town	277	341	271
Yell twp	231	251	309
BOONE COUNTY	16,116	16,260	15,860
Batavia twp	231	162	312
Bear Creek twp	182	291	456
Bellefonte twp	909	739	773
Harrison city (pt.)[5]	81	...	...
Blythe twp	139	177	205
Bryan twp	375	583	357
Carrollton twp	568	665	732
Alpena town	283	304	313
Elixir twp	527	608	679
Elmwood twp	203	229	236
Ewing twp	132	159	231
Gaither twp	178	228	253
Jackson twp	444	485	520
Jefferson twp	388	458	524
Lee twp	531	590	623
Long Creek twp	359	388	460
North Harrison twp	4,716	4,179	...
Harrison city (pt.)[5]	3,826	3,418	...
Olvey twp	239	340	304
Omaha twp	731	807	866
Omaha town	195	91	146
Prairie twp	348	503	579
Everton town	118	198	190
South Harrison twp	3,486	2,958	...
Harrison city (pt.)[5]	2,673	2,124	...

See footnotes at end of table, p. 18.

Table 7.—POPULATION OF COUNTIES, BY MINOR CIVIL DIVISIONS: 1940 TO 1960—Con.

["U" denotes an unincorporated place. For changes in boundaries, etc., between 1940 and 1950, see table 6 for this State in *U. S. Census of Population: 1950*, Vol. I or II. Total population of a place located in 2 or more minor civil divisions appears in table 8. Minor civil division figures for 1950 and 1940 do not necessarily add to county totals]

County and minor civil division	1960	1950	1940
BOONE COUNTY--Con.			
Sugar Loaf twp.	591	587	833
Lead Hill town	102	110	194
Sugar Loaf village[5]	49	...	...
Summit twp.	183	262	264
Washington twp.	251	361	373
Young twp.	113	151	183
Zinc twp.	292	350	315
Zinc town	68	99	119
BRADLEY COUNTY	14,029	15,987	18,097
Clay twp.	980	1,302	1,641
Banks town	233	240	248
Eagle twp.	256	346	507
Marion twp.	244	279	422
Moro twp.	113	220	401
Ouachita twp.	257	381	472
Palestine twp.	508	719	899
Pennington twp.	10,041	10,475	11,202
Warren city[6]	6,752	2,615	2,516
River twp.	123	331	471
Sumpter twp.	282	384	528
Washington twp.	1,225	1,550	1,554
Hermitage town	379	398	344
CALHOUN COUNTY	5,991	7,132	9,636
Caswell twp.	912	1,011	1,338
Thornton town (pt.)[7]	581	...	...
Champagnolle twp.	333	483	631
Dallas twp.	209	351	559
Fayette twp.	57	130	107
Franklin twp.	1,510	1,538	1,648
Hampton city[7]	1,011	838	686
Huey twp.[7]	65	62	212
Jackson twp.	702	941	1,006
Harrell town	267	342	273
Jefferson twp.	294	431	711
Locust Bayou twp.[7]	...	64	472
Moro twp.	776	948	1,146
Thornton town (pt.)[7]	77	...	...
Polk twp.[7]	368	433	690
Woodberry city[7]	44	...	...
River twp.[7]	755	740	1,116
Unorganized territory	10	...	...
CARROLL COUNTY	11,284	13,244	14,737
Beaver twp.	228	348	374
Beaver town[8]	24	...	...
Cabanal twp.	158	171	285
Carrollton twp.	312	399	528
Cedar twp.	1,885	2,582	2,449
Eureka Springs city[8]	1,437	1,958	1,770
Clifty twp.	90	155	189
Coin twp.	313	407	382
Cross twp.	88	123	165
Delmar twp.	96	134	204
Dry Fork twp.	181	270	334
Franklin twp.	51	56	83
Hickory twp.	1,812	1,818	2,062
Green Forest city[8]	1,038	738	755
Kings River twp.	290	332	353
Liberty twp.	105	197	292
Long Creek twp.	429	635	818
Omega twp.	278	391	571
Osage twp.	174	251	343
Packard Springs twp.	84	110	158
Piney twp.	270	378	434
Polo twp.	644	656	721
Prairie twp.	2,954	2,950	2,916
Berryville city[8]	1,999	1,753	1,482
Winona twp.	128	164	284
Yocum twp.	714	717	792
Blue Eye town[8]	69	...	...
Oak Grove town[8]	151	...	...
CHICOT COUNTY	18,990	22,306	27,452
Alexander twp.	314	421	911
Bayou Macon twp.	893	1,399	1,891
Bowie twp.	4,654	5,022	4,796
Dermott city	3,665	3,601	3,083
Carlton twp.	4,803	4,723	4,969
Lake Village city[9]	2,998	2,484	2,045
Gaines twp.	519	843	1,729
Lake twp.	243	429	790
Louisiana twp.	689	1,350	2,688
Eudora city (pt.)[9]	...	...	...
McConnell twp.	442	498	600
Masona twp.	583	1,061	1,913
Oden twp.	463	789	1,249
Planters twp.	4,861	4,626	4,342
Eudora city (pt.)[9]	3,598	3,072	1,808
Railroad twp.	526	1,145	1,574
CLARK COUNTY	20,950	22,998	24,402
Alpine twp.	328	344	596
Amity twp.	1,312	1,572	1,946
Amity city[10]	543	591	606
Anderson twp.	250	467	615
CLARK COUNTY--Con.			
Antoine twp.	693	934	1,218
Okolona town	344	458	525
Beech Creek twp.	586	989	1,447
Whelen Springs town	155	192	214
Beirne twp.	377	477	639
Caddo twp.	11,124	10,844	9,348
Arkadelphia city[10]	8,069	6,819	5,078
Elkins twp.	241	265	339
Greenville twp.	308	292	657
Leard twp.	76	124	245
Graysonia town	...	...	2
Long Creek twp.	26	27	39
Manchester twp.	1,107	1,322	1,627
Missouri twp.	3,858	4,172	4,005
Gurdon city	2,166	2,390	2,045
South Fork twp.	431	783	1,142
Terre Noire twp.	233	386	539
CLAY COUNTY[11]	21,258	26,674	28,386
Bennett twp.	917	1,033	1,092
McDougal town (pt.)[11]	187	...	...
Blue Cane twp.	866	1,201	1,467
Bradshaw twp.	340	590	621
McDougal town (pt.)[11]	13	...	...
Brown twp.	438	637	854
Cache twp.	791	1,016	1,010
Knobel town	339	417	375
Carpenter twp.	514	755	969
Success town	226	311	281
Chalk Bluff twp.	264	430	545
Clark twp.	659	818	970
Peach Orchard town	348	327	374
Cleveland twp.	646	894	906
Gleghorn twp.	371	491	531
Haywood twp.	918	1,187	1,491
Greenway town	179	288	303
Johnson twp.	506	754	882
Kilgore twp.	3,275	3,548	3,037
Corning city[11]	2,192	2,045	1,619
Knob twp.	373	566	594
Lemmons twp.	512	744	766
Liddell twp.	440	581	556
St. Francis city[11]	224	292	266
Nelson twp.	484	689	817
Datto town	167	176	198
Oak Bluff twp.	3,022	3,642	3,771
Rector city[11]	1,757	1,855	1,736
Payne twp.	632	967	1,165
Nimmons town	154	199	217
Pollard twp.	847	1,263	1,412
Pollard town[11]	170	165	169
St. Francis twp.	3,740	3,788	3,377
Piggott city[11]	2,776	2,558	2,034
Swain twp.	364	484	702
Wilson twp.	339	473	635
CLEBURNE COUNTY	9,059	11,487	13,134
Big Creek twp.	41	127	250
Cadron twp.	790	1,048	1,210
Quitman town	305	345	393
California twp.	153	153	256
Center Post twp.	209	347	340
Clayton twp.	317	476	642
Francis twp.	245	353	436
Giles twp.	498	661	734
Shiloh town	6	41	127
Grassy twp.	715	818	788
Healing Springs twp.	617	690	772
Heber twp.	3,104	3,094	2,930
Heber Springs city[12]	2,265	2,109	1,656
McJester twp.	72	84	140
Morgan twp.	62	194	198
Mountain twp.	163	337	356
Peter Creek twp.	619	635	687
Pickens twp.	266	365	487
Pine twp.	98	159	228
Piney twp.	441	669	749
Poff twp.	59	77	162
Saline twp.	94	290	477
Higden town[12]	40	115	181
Sugar Camp twp.	156	186	246
Sugar Loaf twp.	136	202	315
Valley twp.	54	269	419
Wilburn twp.	150	253	312
CLEVELAND COUNTY	6,944	8,956	12,570
Bowman twp.	277	418	740
Harper twp.	434	558	739
Hudgin twp.	109	128	225
Hurricane twp.	360	501	600
Jackson twp.	152	106	224
Kingsland twp.	982	1,322	1,831
Kingsland city[13]	249	337	473
Lee twp.	516	622	796
Miller twp.	275	402	637
Niven twp.	134	95	217
Redland twp.	962	1,173	1,609
CLEVELAND COUNTY--Con.			
Rison twp.	1,538	1,941	2,207
Rison city[13]	889	953	1,005
Rowell twp.	267	307	551
Saline twp.	153	294	489
Smith twp.	358	470	781
White Oak twp.	154	222	325
Whiteville twp.	273	397	599
COLUMBIA COUNTY	26,400	28,770	29,822
Boone twp.	505	717	1,101
Brister twp.	505	691	954
Brown twp.	608	936	1,673
Buena Vista twp.	839	1,169	1,348
Calhoun twp.	475	787	1,456
Clay twp.	401	617	896
Cleveland twp.	373	778	1,115
Cornie twp.	579	821	1,153
Dorcheat twp.	1,596	1,505	1,464
Taylor city[14]	734	547	335
Georgia twp.	618	766	1,123
Harrison twp.	347	387	649
Lamartine twp.	2,559	3,085	3,156
Waldo city (pt.)[14]	1,692	1,491	1,240
McNeil twp.	1,232	1,167	1,321
McNeil city[14]	746	597	694
Magnolia twp.	13,308	11,749	8,192
Magnolia city[14]	10,651	6,918	4,326
Mississippi twp.	612	1,012	1,505
Moss twp.	1,186	1,643	1,690
Emerson town	350	523	501
Warren twp.	657	940	1,026
Waldo city (pt.)[14]	30	...	...
CONWAY COUNTY	15,430	18,137	21,536
Austin twp.	217	402	596
Bentley twp.	449	641	774
Bird twp.	394	538	773
Catholic Point twp.	257	308	427
Cedar Falls twp.	205	124	398
Gregory twp.	379	533	903
Griffin twp.	417	614	841
Higgins twp.	248	284	330
Howard twp.	1,760	1,920	2,350
Plumerville city[15]	586	550	541
Lick Mountain twp.	522	624	809
McLaren twp.	105	223	401
Martin twp.	36	117	287
Nichols twp.	724	906	1,181
Cleveland town	79	59	99
Petit Jean twp.	76	89	158
St. Vincent twp.	348	418	539
Steele twp.	366	531	677
Union twp.	765	967	1,198
Washington twp.	703	905	1,025
Welborn twp.	7,434	7,953	7,783
Morrilton city[15]	5,997	5,483	4,608
White Eagle twp.	25	40	86
CRAIGHEAD COUNTY	47,303	50,613	47,200
Big Creek twp.	1,828	1,987	1,945
Bono town	339	352	248
Black Oak twp.	3,703	5,604	6,278
Black Oak town	220	261	329
Caraway town	821	970	477
Brookland twp.	1,387	1,732	1,593
Brookland town	301	334	276
Buffalo twp.	3,206	4,102	4,899
Monette city[16]	981	1,114	1,074
Gilkerson twp.	1,385	1,585	1,614
Greenfield twp.	764	1,141	1,066
Herndon twp.	359	445	440
Jonesboro twp.	23,103	20,538	16,025
Jonesboro city (pt.)[16]	19,036	16,219	11,729
Lake City twp.	1,516	1,743	1,774
Lake City town[16]	850	783	786
Lester twp.	1,177	1,770	2,077
Little Texas twp.	847	950	921
Maumelle twp.	2,015	2,715	2,625
Bay town	627	500	357
Nettleton twp.	3,787	3,218	2,456
Jonesboro city (pt.)[16]	2,382	91	...
Powell twp.	466	554	649
Prairie twp.	301	424	553
Promised Land twp.	558	806	888
Taylor twp.	367	596	651
Texas twp.	534	703	746
Cash town	141	188	186
Dryden town	18	43	51
CRAWFORD COUNTY	21,318	22,727	23,920
Alma twp.	2,190	2,165	1,890
Alma town	1,370	1,228	774
Barker twp.	11	72	150
Cedar Creek twp.	114	186	386
Cedarville twp.	479	507	515
Cedarville town	52	43	111

See footnotes at end of table, p. 18.

Table 7.—POPULATION OF COUNTIES, BY MINOR CIVIL DIVISIONS: 1940 TO 1960—Con.

["U" denotes an unincorporated place. For changes in boundaries, etc., between 1940 and 1950, see table 6 for this State in *U. S. Census of Population: 1950*, Vol. I or II. Total population of a place located in 2 or more minor civil divisions appears in table 8. Minor civil division figures for 1950 and 1940 do not necessarily add to county totals]

County and minor civil division	1960	1950	1940
CRAWFORD COUNTY--Con.			
Chester twp	279	436	539
Chester town	99	120	207
Mountainburg town (pt.)	23	24	...
Cove City twp	117	220	261
Dora twp	266	331	365
Dyer twp	750	826	1,054
Dyer town	450	398	513
Jasper twp	529	600	769
Lafayette twp	562	580	610
Lancaster twp	256	311	420
Lees Creek twp	257	269	614
Maxey twp	1,308	1,447	1,540
Mulberry city[17]	934	952	973
Mountain twp	882	898	909
Mountainburg town (pt.)	379	381	185
Oliver Springs twp	459	498	630
Porter twp	141	159	277
Richland twp	655	879	889
Rudy twp	520	490	519
Rudy town	113	97	89
Sand Point twp	127	219	273
Shepherd twp	68	179	185
Union twp	245	347	402
Upper twp	96	159	147
Van Buren twp	10,044	9,950	9,215
Van Buren city[17]	6,787	6,413	5,422
Vine Prairie twp	387	401	530
Whitley twp	462	532	682
Winfrey twp	114	66	149
CRITTENDEN COUNTY	47,564	47,184	42,473
Black Oak twp	1,618	2,683	2,530
Bob Ward twp	2,627	3,652	4,148
Edmondson town	288	283	308
Fogleman twp.[18]	3,000	2,988	2,807
Gilmore town[18]	438	...	...
Turrell town[18]	794	670	515
Jackson twp	3,561	4,585	4,798
Crawfordsville town	744	680	656
Jasper twp	3,400	3,435	3,230
Marion city[18]	881	883	758
Lucas twp	1,772	2,621	3,223
Mississippi twp	20,170	10,923	5,286
West Memphis city (pt.)[18]	19,018	9,112	3,369
Mound City twp	727	945	1,068
Proctor twp	1,646	2,094	2,521
West Memphis city (pt.)[18]	356	...	...
Tyronza twp	5,742	7,074	6,386
Earle city	2,391	2,375	1,872
Norvell town	362	372	381
Wappanocca twp	3,301	4,546	4,959
CROSS COUNTY	19,551	24,757	26,046
Bedford twp	657	717	858
Brushy Lake twp	668	837	838
Coldwater twp	1,125	1,717	1,858
Ellis twp	535	718	699
Fair Oaks twp	415	432	366
Hickory Ridge twp	834	931	932
Hickory Ridge town	364	345	...
Mitchell twp	1,343	1,726	1,910
Cherry Valley town	455	521	...
Searcy twp	1,742	2,443	2,680
Smith twp	1,716	2,904	3,481
Twist twp	255	534	854
Tyronza twp	3,914	5,838	6,052
Parkin city[19]	1,489	1,414	1,412
Wynne twp	6,347	5,960	5,518
Wynne city[19]	4,922	4,142	3,633
DALLAS COUNTY	10,522	12,416	14,471
Bunn twp	35	140	245
Chester twp	804	944	1,318
Carthage city[20]	528	533	687
Dry Run twp	491	483	506
Fordyce twp	4,903	4,725	4,682
Fordyce city[20]	3,890	3,754	3,429
Holly Springs twp	434	651	873
Jackson twp	237	450	582
Liberty twp	62	99	240
Manchester twp	507	726	870
Dalark town	123	142	152
Nix twp	359	543	452
Owen twp	1,542	2,128	2,304
Sparkman town	787	964	840
Princeton twp	359	505	881
Princeton town	57	112	238
Smith twp	316	394	668
Southall twp	316	372	395
Willow twp	157	256	455
DESHA COUNTY	20,770	25,155	27,160
Bowie twp	5,844	5,749	5,343
McGehee city[21]	4,448	3,854	3,663
Clayton twp	1,473	1,804	2,101
Franklin twp	1,065	1,780	2,691
Arkansas City town[21]	783	1,018	1,446
DESHA COUNTY--Con.			
Halley twp	699	903	807
Halley town	213	149	119
Jefferson twp	776	1,462	1,511
Mississippi twp	845	1,076	1,083
Snow Lake town	119	96	113
Randolph twp	4,953	4,488	4,350
Dumas city[21]	3,540	2,512	2,323
Red Fork twp	2,350	3,521	3,935
Watson city[21]	312	309	236
Richland twp	880	1,024	1,401
Kelso town	95	...	27
Rohwer town	86	...	142
Silver Lake twp	867	1,441	1,644
Walnut Lake twp	1,018	1,907	2,294
DREW COUNTY	15,213	17,959	19,831
Bartholomew twp	1,020	1,149	2,142
Jerome town	76	82	112
Bearhouse twp	62	105	338
Clear Creek twp	403	602	751
Collins twp	294	423	734
Collins town	107	183	222
Cominto twp	226	348	531
Crook twp	446	572	730
Franklin twp	1,131	1,645	2,292
Tillar town	232	239	229
Live Oak twp	820	1,106	1,223
Winchester town	185	198	171
Marion twp	7,977	8,559	6,999
Monticello city[22]	4,412	4,501	3,650
Saline twp	1,409	1,641	1,768
Wilmar town	718	746	695
Spring Hill twp	551	779	982
Veasey twp	874	1,030	1,341
Ladelle town	23	38	48
FAULKNER COUNTY	24,303	25,289	25,880
Benedict twp	294	622	1,054
Benton twp	411	616	777
Bristol twp	169	251	299
Cadron twp	13,863	12,445	9,340
Conway city[23]	9,791	8,610	5,782
California twp	716	909	1,128
Clifton twp	439	638	818
Wooster town[23]	161	...	...
Cypress twp	975	1,040	1,311
Vilonia town	234	215	259
Danley twp	1,101	851	598
Mayflower town	355	293	165
Eagle twp	369	426	562
East Fork twp	350	418	471
Enola twp	493	722	729
Hardin twp	864	944	1,102
Greenbrier town	401	375	...
Harve twp	335	495	625
Matthews twp	222	403	916
Mountain twp	233	491	648
Mount Vernon twp	370	520	599
Newton twp	260	324	560
Palarm twp	555	684	788
Pierce Creek twp	71	133	510
Pine Mountain twp	790	642	604
Union twp	462	623	817
Walker twp	693	851	974
Wilson twp	268	241	650
FRANKLIN COUNTY	10,213	12,358	15,683
Alix twp	367	617	833
Barham twp	112	135	247
Black Oak twp	134	130	177
Boston twp	123	201	259
Cobb twp	...	18	44
Cravens twp	126	237	327
Donald twp	465	598	847
Branch city[24]	258	308	390
Grover twp	193	279	340
Hogan twp	1,106	1,361	1,737
Altus city[24]	392	431	541
Denning town	227	268	341
Hurricane twp	141	186	381
Ivy twp	310	379	500
Limestone twp	27	95	157
McIlroy twp	44	74	107
Middle twp	542	649	682
Mill Creek twp	159	211	351
Miller twp	40	49	74
Morgan twp	34	36	94
Mountain twp	214	263	253
Mullberry twp	207	309	417
Prairie twp	1,645	1,720	2,232
Charleston town	1,036	968	958
Shores twp	6	14	36
Six Mile twp	93	125	169
Walker twp	129	147	273
Wallace twp	130	224	282
Watalula twp	198	230	385
Weaver twp	187	246	348
FRANKLIN COUNTY--Con.			
White Oak twp	3,018	3,192	3,110
Ozark city[24]	1,965	1,757	1,402
White Rock twp	87	127	220
Wittich twp	376	506	801
FULTON COUNTY	6,657	9,187	10,253
Afton twp	213	278	370
Bennett Bayou twp	140	235	282
Benton twp	1,121	1,414	1,395
Salem city[25]	713	687	574
Big Creek twp	318	498	581
Cleveland twp	259	453	623
Fulton twp	537	736	876
Viola town	196	206	...
Mammoth Spring twp	1,579	1,778	1,608
Mammoth Spring town	825	870	666
Mount Calm twp	130	258	278
Myatt twp	156	290	412
Pleasant Ridge twp	497	674	802
South Fork twp	351	609	652
Strawberry twp	259	444	494
Union twp	261	388	459
Vidette twp	194	256	283
Washington twp	305	464	658
Wild Cherry twp	95	149	213
Wilson twp	242	263	267
GARLAND COUNTY	46,697	47,102	41,664
Antioch twp	929	775	679
Bain twp	1,022	885	668
Baxter twp	62	117	173
Bear twp.[26]	72	137	133
Buckville twp	65	228	380
Crystal twp	67	85	145
Davis twp.[26]	152	173	261
Farmer twp	181	148	145
Hale twp	1,499	1,618	1,760
Mountain Pine (U)	1,279	1,155	...
Hot Springs twp	36,499	37,023	31,117
Euclid Heights (U)	2,030	2,090	...
Hot Springs city[26]	28,337	29,307	21,370
Lake Hamilton twp	706	500	...
Lee twp	97	132	155
Lincoln twp	105	176	261
Marble twp	150	153	201
Mazarn twp	321	317	464
Mill twp	764	575	798
Mooney twp	333	396	427
Mountain twp	59	132	262
Mountain Valley twp	361	532	473
Ouachita twp	174	162	224
Phillips twp	179	273	325
Lonsdale town	93	91	119
Sulphur twp	780	416	318
Union twp	1,148	1,067	988
Valley twp	210	242	304
Whittington twp	246	343	266
Wood twp	516	418	271
GRANT COUNTY	8,294	9,024	10,477
Calvert twp	474	591	775
Darysaw twp	467	450	692
Davis twp	194	291	402
Dekalb twp	328	348	560
Fenter twp	580	618	730
Poyen town[27]	312	...	...
Franklin twp	84	134	212
Madison twp	397	625	957
Merry Green twp	3,510	3,500	3,159
Sheridan city[27]	1,938	1,893	1,338
River twp	847	882	960
Simpson twp	519	553	721
Tennessee twp	614	727	979
Leola town	321	313	412
Washington twp	280	305	330
GREENE COUNTY	25,198	29,149	30,204
Blue Cane twp	500	821	1,201
Breckenridge twp	855	1,123	1,384
Bryan twp	584	838	910
Cache twp	700	838	1,018
Clark twp	11,432	11,175	9,338
Paragould city[28]	9,947	9,668	7,079
Collier twp	436	566	682
Crowley twp	586	772	869
Evening Shade twp	387	543	679
Friendship twp	664	869	996
Hays twp	419	437	490
Hopewell twp	453	607	667
Hurricane twp	990	1,098	1,183
Marmaduke town	657	643	677
Jones twp	1,108	1,500	1,464
Delaplaine town	186	208	180
Lake twp	834	1,253	1,600
Main Shore twp	680	891	1,151
Poland twp	343	448	606
Reynolds twp	669	906	1,252

See footnotes at end of table, pp. 18 and 19.

Table 7.—POPULATION OF COUNTIES, BY MINOR CIVIL DIVISIONS: 1940 TO 1960—Con.

["U" denotes an unincorporated place. For changes in boundaries, etc., between 1940 and 1950, see table 6 for this State in *U. S. Census of Population: 1950*, Vol. I or II. Total population of a place located in 2 or more minor civil divisions appears in table 8. Minor civil division figures for 1950 and 1940 do not necessarily add to county totals]

County and minor civil division	1960	1950	1940
GREENE COUNTY--Con.			
St. Francis twp.	494	575	582
Salem twp.	389	638	678
Shady Grove twp.	490	595	675
Spring Grove twp.	816	726	733
Center Hill town[28]	306	...	...
Sugar Creek twp.	511	758	904
Union twp.	588	823	886
Walnut Corner twp.	270	349	256
HEMPSTEAD COUNTY[29]	19,661	25,080	32,770
Bodcaw twp.	472	876	1,741
Bois d'Arc twp.[29]	1,133	1,728	2,443
Fulton town	309	385	485
McNab town	142	206	144
De Roane twp.	10,679	11,692	11,467
Hope city[29]	8,399	8,605	7,475
Garland twp.	323	548	847
Mine Creek twp.	1,060	1,682	2,521
Nowland twp.	425	681	1,029
Ozan twp.	1,689	2,138	4,245
Oakhaven town	87	81	...
Ozan town	95	124	133
Washington city[29]	321	344	432
Redland twp.	649	1,132	2,056
McCaskill town	62	122	236
Saline twp.	848	1,126	1,752
Spring Hill twp.	1,015	1,582	2,278
Wallaceburg twp.	908	1,329	1,854
Blevins city[29]	198	271	331
Water Creek twp.	460	566	537
HOT SPRING COUNTY	21,893	22,181	18,916
Alford twp.	68	96	95
Antioch twp.	277	369	411
Big Creek twp.	125	260	279
Bismarck twp.	637	787	983
Brown Springs twp.	137	209	326
Butterfield twp.	495	317	295
Clear Creek twp.	264	368	408
De Roche twp.	444	505	603
Dover twp.	222	244	234
Fenter twp.	12,636	11,693	8,094
Malvern city[30]	9,566	8,072	5,290
Rockport town[30]	162	...	...
Gifford twp.	754	620	650
Harrison twp.	195	338	441
Henderson twp.	397	510	688
Lone Hill twp.	329	392	450
Magnet twp.	1,456	1,917	600
Midway twp.	765	604	629
Montgomery twp.	511	496	772
Ouachita twp.	528	635	687
Prairie twp.	692	734	1,033
Friendship town	162	179	272
Saline twp.	672	641	526
Valley twp.	289	446	712
HOWARD COUNTY	10,878	13,342	16,621
Baker twp.	2	11	73
Blackland twp.	561	842	1,102
Blue Bayou twp.	73	143	262
Blue Ridge twp.	121	167	269
Brewer twp.	168	237	484
Buck Range twp.	241	327	652
Burg twp.	53	57	90
Center Point twp.	631	870	1,392
Center Point town	136	162	244
Clay twp.	92	152	268
County Line twp.	269	416	583
Dillard twp.	296	422	529
Mineral Springs city (pt.)[31]	76	69	61
Duckett twp.	44	98	120
Franklin twp.	245	375	541
Holly Creek twp.	155	231	321
Madison twp.	1,670	1,817	2,188
Dierks city	1,276	1,253	1,459
Mineral Springs twp.	645	872	973
Mineral Springs city (pt.)[31]	540	682	670
Mountain twp.	306	348	407
Athens town	67	57	74
Muddy Fork twp.	129	199	317
Nashville twp.	4,390	4,668	4,531
Nashville city[31]	3,579	3,548	2,782
Saline twp.	140	251	398
Saratoga twp.	394	536	711
Saratoga town	62	110	266
Sulphur Springs twp.	18	47	102
Umpire twp.	235	256	308
Umpire town	64	83	74
INDEPENDENCE COUNTY	20,048	23,488	25,643
Ashley twp.	331	443	720
Barren twp.	500	536	685
Cave City (pt.)[32]	86	...	...
Big Bottom twp.	873	1,217	1,184
Newark city[32]	728	913	802
INDEPENDENCE COUNTY--Con.			
Black River twp.	192	302	419
Christian twp.	507	545	683
Oil Trough city[32]	237	...	...
Cushman twp.	728	774	1,024
Cushman town (pt.)	205	296	427
Departee twp.	207	327	443
Dota twp.	440	681	893
Fairview twp.	710	857	827
Pleasant Plains town	112	153	156
Gainsboro twp.	350	383	596
Greenbrier twp.	967	1,082	1,246
Jamestown town	61	84	76
Hill twp.	348	473	365
Huff twp.	210	238	300
Jefferson twp.	187	262	406
Liberty twp.	545	653	687
Logan twp.	85	177	266
McHue twp.	994	905	717
Magness twp.	370	561	656
Magness town	140	229	226
Marshell twp.	218	330	437
Moorefield twp.	554	617	714
Oil Trough twp.	308	397	595
Relief twp.	229	269	316
Rosie twp.	363	466	643
Ruddell twp.	7,662	7,983	6,760
Batesville city[32]	6,207	6,414	5,267
Salado twp.	415	498	534
Union twp.	307	452	612
Cushman town (pt.)	36	18	...
Vaughan twp.	112	261	442
Washington twp.	602	836	1,176
White River twp.	471	551	546
Sulphur Rock town	225	179	181
Wycough twp.	263	412	495
IZARD COUNTY	6,766	9,953	12,834
Athens twp.	157	222	386
Baker twp.	205	331	373
Barren Fork twp.	242	303	435
Big Spring twp.	117	215	296
Bryan twp.	272	312	396
Claiborne twp.	77	179	333
Drytown twp.	215	339	307
Franklin twp.	239	333	407
Franklin town	75	100	100
Gid twp.	226	256	365
Guion twp.	288	341	437
Guion town	222	219	250
Guthrie twp.	183	211	386
Jefferson twp.	197	353	483
Lacrosse twp.	158	333	483
Lafferty twp.	167	185	257
Lunenburg twp.	83	248	336
Mill Creek twp.	948	1,127	1,296
Melbourne city[33]	571	568	567
Mount Olive twp.	44	147	198
Newburg twp.	288	615	964
New Hope twp.	442	603	769
Oxford town	191	79	...
Pleasant Hill twp.	221	396	456
Sage twp.	150	248	519
Strawberry twp.	146	235	323
Union twp.	1,378	1,891	1,918
Calico Rock city[33]	773	963	738
Violet Hill twp.	250	383	482
White River twp.	73	147	229
JACKSON COUNTY	22,843	25,912	26,427
Barren twp.	563	751	700
Bateman twp.	230	390	683
Bird twp.	3,108	3,610	4,153
Tuckerman city[34]	1,539	1,253	875
Breckenridge twp.	1,336	1,741	2,308
Tupelo town	201	188	249
Bryan twp.	437	695	664
Cache twp.	872	1,200	1,356
Algoa town	57	73	134
Cow Lake twp.	1,069	1,454	1,721
Glaize twp.	820	1,043	1,113
Glass twp.	1,645	2,034	2,553
Swifton city[34]	601	539	484
Grubbs twp.	1,134	1,251	1,475
Grubbs town[34]	360	313	345
Jefferson twp.	818	951	1,131
Campbell Station town[34]	140	...	...
Richwoods twp.	912	1,084	1,004
Amagon town	234	181	...
Union twp.	8,913	7,762	6,357
Diaz town[34]	348	...	...
Newport city	7,007	6,254	4,301
Village twp.	986	1,946	1,209
JEFFERSON COUNTY	81,373	76,075	65,101
Barraque twp.	568	632	783
Redfield town	242	291	339
Bogy twp.	988	1,417	2,046
Bolivar twp.	923	1,691	1,878
JEFFERSON COUNTY--Con.			
Dudley Lake twp.	2,793	3,698	3,650
Sherrill town (pt.)	75	97	13
Dunnington twp.	1,562	1,780	1,995
Wabbaseka town	432	375	258
Jefferson twp.	634	553	635
Melton twp.	671	1,051	1,436
Niven twp.	6,497	4,533	2,904
Pine Bluff city (pt.)	1,725	1,485	...
West End (U)	2,208	1,680	...
Old River twp.	425	561	935
Pastoria twp.	1,151	1,542	1,919
Plum Bayou twp.	3,602	4,265	4,668
Altheimer town	979	680	494
Sherrill town (pt.)	166	166	245
Richland twp.	1,626	2,024	2,251
Roberts twp.	539	938	1,928
Humphrey town (pt.)	302	253	301
Spring twp.	710	900	1,021
Talladega twp.	258	331	254
Vaugine twp.	51,183	42,453	30,798
Pine Bluff city (pt.)[35]	42,312	35,677	21,290
Pine Bluff Southeast (U)	2,679	...	...
Victoria twp.	1,052	1,514	1,973
Villemont twp.	368	821	1,391
Washington twp.	5,074	4,713	2,033
Whiteville twp.	749	658	603
JOHNSON COUNTY	12,421	16,138	18,795
Batson twp.	199	330	310
Dickerson twp.	80	104	162
Grant twp.	957	1,319	1,643
Coal Hill town	704	875	1,040
Hickey twp.	231	322	464
Hill twp.	119	185	254
Horsehead twp.	330	556	711
Howell twp.	395	400	577
King twp.	475	539	762
Lee twp.	106	193	366
Low Gap twp.	62	103	172
McKennon twp.	216	245	231
Mulberry twp.	200	359	322
Perry twp.	493	778	953
Pilot Rock twp.	60	133	220
Piney twp.	64	131	386
Pittsburg twp.	1,143	1,238	1,730
Lamar city[36]	514	555	474
Prairie twp.	462	817	1,271
Red Lick twp.	485	585	624
Sherman twp.	236	423	455
Spadra twp.	5,203	6,080	5,247
Clarksville city	3,919	4,343	3,118
Stonewall twp.	275	381	626
Ward twp.	630	917	1,309
Hartman town	299	418	561
LAFAYETTE COUNTY	11,030	13,203	16,851
Baker twp.	2,992	3,057	3,013
Stamps city	2,591	2,552	2,405
French twp.	115	105	196
Hadley twp.	997	1,337	2,315
Buckner city[37]	289	335	450
La Grange twp.	624	763	896
Mars Hill twp.	225	466	780
Roane twp.	2,784	3,560	4,471
Bradley town	712	444	409
Russell twp.	258	415	660
Steel twp.	2,458	2,827	3,474
Lewisville city[37]	1,373	1,237	1,314
Walker Creek twp.	577	673	1,046
LAWRENCE COUNTY	17,267	21,303	22,651
Annieville twp.	153	245	258
Ashland twp.	439	700	722
Minturn town	61	138	133
Black River twp.	358	509	661
Powhatan town	136	120	137
Black Rock twp.	1,085	1,163	1,487
Black Rock city (pt.)[38]	554	662	769
Boas twp.	2,418	2,585	2,187
Hoxie city[38]	1,886	1,855	1,466
Cache twp.	934	1,878	1,247
College City town (pt.)[38]	55	...	...
Campbell twp.	4,533	4,191	3,589
College City town (pt.)[38]	303	...	...
Walnut Ridge city[38]	3,547	3,106	2,013
Dent twp.	594	765	936
Imboden town	400	447	525
Dowell twp.	750	981	1,140
Duty twp.	609	944	1,095
Black Rock city (pt.)[38]	...	...	...
Portia town	333	349	393
Eaton twp.	265	291	474
Flat Creek twp.	89	161	274
Jesup twp.	143	215	204
Lawrence twp.	597	924	1,130

See footnotes at end of table, p. 19.

Table 7.—POPULATION OF COUNTIES, BY MINOR CIVIL DIVISIONS: 1940 TO 1960—Con.

["U" denotes an unincorporated place. For changes in boundaries, etc., between 1940 and 1950, see table 6 for this State in *U. S. Census of Population: 1950*, Vol. I or II. Total population of a place located in 2 or more minor civil divisions appears in table 8. Minor civil division figures for 1960 and 1940 do not necessarily add to county totals]

County and minor civil division	1960	1950	1940
LAWRENCE COUNTY--Con.			
Marion twp.	843	1,275	1,678
Alicia town	236	299	333
Morgan twp.	575	804	987
Promised Land twp.	810	995	1,219
Sedgwick town	206	196	152
Reeds Creek twp.	778	879	1,185
Richwoods twp.	385	602	707
Spring River twp.	298	411	514
Strawberry twp.	361	473	620
Thacker twp.	250	312	337
Ravenden town	231	245	240
LEE COUNTY	21,001	24,322	26,810
Bear Creek twp.	256	377	481
Big Creek twp.	613	908	1,031
Council twp.	430	659	802
Fleener twp.	814	1,085	1,328
Hampton twp.	2,020	2,498	2,612
Moro town	182	189	278
Hardy twp.	66	457	191
Independence twp.	6,968	6,506	7,190
Marianna city[39]	5,134	4,530	4,449
Liberty twp.	605	649	825
Oak Forest twp.	1,666	1,973	2,068
Richland twp.	1,599	2,015	2,265
Rondo town	219	194	201
St. Francis twp.	1,354	1,663	1,984
Brickeys town	62	62	90
Spring Creek twp.	1,711	2,033	2,129
Texas twp.	1,249	1,358	1,397
Union twp.	1,496	1,838	1,956
Walnut twp.	154	303	551
LINCOLN COUNTY	14,447	17,079	19,709
Auburn twp.	2,014	1,625	2,089
Bartholomew twp.	1,576	2,110	2,086
Cane Creek twp.	3,076	3,018	3,002
Star City[40]	1,573	1,296	1,090
Choctaw twp.	1,707	2,404	2,524
Grady town	622	517	472
Gould twp.	1,963	2,294	2,588
Gould city[40]	1,210	1,076	908
Kimbrough twp.	386	549	785
Lone Pine twp.	325	386	558
Mill Creek twp.	309	455	671
Owen twp.	509	560	748
Smith twp.	403	726	1,016
Spring twp.	699	721	996
Wells Bayou twp.	1,480	2,231	2,646
LITTLE RIVER COUNTY	9,211	11,690	15,932
Arden twp.	298	429	988
Arkinda twp.[41]	81	209	234
Burke twp.	291	379	718
Caney twp.	144	259	456
Cleveland twp.	803	885	925
Ashdown city (pt.)[41]	138	...	...
Wilton town	329	328	319
Franklin twp.	143	235	530
Jackson twp.	1,541	1,650	2,168
New Rocky Comfort city[41]	1,001	907	1,007
Jeff Davis twp.	232	338	520
Jefferson twp.	2,928	3,356	3,262
Ashdown city (pt.)[41]	2,587	2,738	2,332
Jewell twp.	162	294	408
Johnson twp.	647	914	1,353
Ogden town	282	296	225
Lick Creek twp.	243	308	477
Little River twp.	441	572	689
Winthrop town	225	284	336
Red River twp.	524	711	1,197
Richland twp.	428	727	1,350
Wallace twp.	305	424	657
LOGAN COUNTY	15,957	20,260	25,967
Barber twp.	175	262	392
Bear Wallow twp.	43	99	250
Blue Mountain twp.	161	203	326
Blue Mountain town	94	122	171
Boone twp.	4,682	4,919	4,318
Booneville city	2,690	2,433	2,324
Cane Creek twp.	314	492	756
Cauthron twp.	229	314	754
Clark twp.	1,023	1,236	1,622
Subiaco town	290	191	202
Delaware twp.	376	492	853
Driggs twp.	208	322	519
Ellsworth twp.	410	518	676
Johnson twp.	197	335	470
Logan twp.	367	511	653
Mountain twp.	64	97	159
Petit Jean twp.	277	395	764
Revilee twp.	827	962	931
Magazine town	463	503	385
River twp.	556	690	894
Scranton town	229	283	322

County and minor civil division	1960	1950	1940
LOGAN COUNTY--Con.			
Roseville twp.	107	190	384
Shoal Creek twp.	347	573	827
Short Mountain twp.	4,131	5,470	6,635
Paris city	3,007	3,731	3,430
Six Mile twp.	674	835	1,163
Ratcliff city[42]	147	213	337
Sugar Creek twp.	243	395	764
Titsworth twp.	65	169	645
Tomlinson twp.	199	321	566
Washburn twp.	282	460	646
LONOKE COUNTY	24,551	27,278	29,802
Butler twp.	572	742	835
Carlisle twp.	2,270	2,255	2,002
Carlisle city[43]	1,514	1,396	1,080
Caroline twp.	684	632	712
Austin town[43]	210	154	145
Cleveland twp.	178	265	274
Crooked Creek twp.	1,390	1,617	1,821
Humnoke town	319	263	...
Dortch twp.	585	736	891
Eagle twp.	227	184	283
Fletcher twp.	474	707	693
Furlow twp.	329	306	327
Goodrum twp.	379	502	414
Gray twp.	365	304	384
Gum Woods twp.	3,572	3,628	3,586
England city[43]	2,861	2,136	2,027
Hamilton twp.	409	509	593
Indian Bayou twp.	1,265	1,725	2,057
Coy town[43]	206	...	...
Isbell twp.	289	428	718
Lafayette twp.	679	969	1,189
Keo town	237	200	253
Lonoke twp.	3,274	2,964	3,156
Lonoke city[43]	2,359	1,556	1,715
Magness twp.	400	490	582
Oak Grove twp.	435	412	468
Pettus twp.	1,098	1,394	1,586
Prairie twp.	198	249	354
Pulaski twp.	710	729	949
Richwoods twp.	830	1,181	1,451
Scott twp.	177	176	242
Totten twp.	257	382	430
Walls twp.	188	417	575
Ward twp.	815	845	816
Ward town	470	364	283
Williams twp.	400	648	990
York twp.	2,102	1,882	1,424
Cabot city[43]	1,321	1,147	741
MADISON COUNTY	9,068	11,734	14,531
Alabam twp.[44]	572	694	...
Ball Creek twp.	150	269	...
Bohannon twp.	235	299	...
Boston twp.	198	242	...
Bowen twp.	341	359	...
California twp.[44]	653	856	1,098
Hilburn twp.	301	467	...
St. Paul town	118	136	211
Japton twp.	309	487	...
Kentucky twp.	159	290	...
Kings River twp.	532	932	...
Lamar twp.	460	561	632
Lincoln twp.	132	220	...
Marble twp.	285	376	...
Mill Creek twp.	308	466	...
Prairie twp.	782	886	1,094
Purdy twp.	225	358	...
Richland twp.	255	404	...
Valley twp.	442	443	...
Venus twp.	192	169	...
War Eagle twp.	2,040	2,020	...
Huntsville city[44]	1,050	1,010	776
Wharton Creek twp.	260	318	...
White River twp.	237	341	...
MARION COUNTY	6,041	8,609	9,464
Bearden twp.	30	76	142
Big Creek twp.	...	10	119
Big Springs twp.	87	170	204
Blythe twp.	423	670	842
Pyatt town	144	257	224
Buffalo twp.	29	55	69
Cedar Creek twp.	17	79	183
Crockett twp.	49	108	151
Crooked Creek twp.	84	209	263
De Soto twp.	154	289	298
Dodd city twp.	136	210	200
Franklin twp.	169	204	288
Hampton twp.	245	301	405
Independence twp.	200	45	278
James Creek twp.	570	631	464
Bull Shoals town[45]	268	...	...
Jefferson twp.	29	191	185
Joe Burleson twp.	199	276	301
Keesee twp.	52	63	101

County and minor civil division	1960	1950	1940
MARION COUNTY--Con.			
Keeter twp.	84	163	231
Liberty twp.	68	184	255
North Fork twp.	262	311	538
Prairie twp.	325	433	585
Sugarloaf twp.	178	253	304
Summit twp.	511	695	689
Summit town	239	268	198
Yellville city (pt.)	74	165	...
Union twp.	781	936	1,028
Yellville city (pt.)	562	532	546
Water Creek twp.	261	335	329
White River twp.	1,098	1,712	1,012
Flippin town[45]	433	646	332
MILLER COUNTY[46]	31,686	32,614	31,874
Beech twp.	1,622	1,870	2,676
Fouke town	394	336	368
Cleveland twp.	672	878	1,348
Cut Off twp.	380	693	1,591
Days Creek twp.	484	631	667
Garland twp.	25,048	23,518	18,005
Texarkana city[46]	19,788	15,875	11,821
Homan twp.	610	1,143	1,090
Lost Prairie twp.[46]	509	904	1,719
Red River twp.	718	835	1,324
Garland town	377	351	325
Sulphur twp.	1,643	2,142	3,454
MISSISSIPPI COUNTY	70,174	82,375	80,217
Big Lake twp.	4,588	6,173	7,338
Manila city[47]	1,753	1,729	1,248
Bowen twp.	2,897	2,984	2,084
Burdette twp.	1,065	1,543	1,799
Burdette town	115	122	110
Canadian twp.	841	1,171	1,160
Carson Lake twp.	1,241	2,247	2,353
Chickasawba twp.	25,621	20,537	16,709
Blytheville city[47]	20,797	16,234	10,652
Clear Lake twp.	1,589	2,392	2,670
Dyess twp.	1,927	3,169	2,615
Fletcher twp.	2,555	3,500	3,067
Luxora town	1,236	1,302	1,258
Golden Lake twp.	1,965	2,774	2,659
Wilson town[47]	1,191	1,301	...
Half Moon Lake twp.	655	1,300	1,733
Hector twp.	2,163	3,024	4,065
Dell town	383	384	323
Hickman twp.	1,019	2,057	2,188
Little River twp.	3,761	6,677	7,263
McGavock twp.	1,629	1,954	1,905
Joiner city[47]	748	596	388
Monroe twp.	8,837	9,575	8,373
Keiser town[47]	516	522	452
Osceola city[47]	6,189	5,006	3,226
Neal twp.	2,883	3,840	4,353
Leachville city[47]	1,507	1,230	1,076
Pecan twp.	440	626	719
Scott twp.	1,922	2,745	2,845
Swayne twp.	726	982	902
Troy twp.	799	1,319	1,758
Whitton twp.	1,051	1,786	1,659
MONROE COUNTY	17,327	19,540	21,133
Brinkley twp.	5,443	4,902	4,458
Brinkley city[48]	4,636	4,173	3,409
Brown twp.	4	25	154
Cache twp.	3,012	3,599	4,082
Clarendon city	2,293	2,547	2,551
Cleburne twp.	523	539	781
Cypress Ridge twp.	846	968	1,178
Smale town	26	48	22
Dixon twp.	630	847	895
Duncan twp.	2,071	2,490	2,740
Holly Grove town	672	761	755
Greenfield twp.	557	582	625
Hindman twp.	537	763	796
Jackson twp.	652	807	949
Keevil twp.	428	627	702
Montgomery twp.	334	472	735
Pine Ridge twp.	345	531	600
Raymond twp.	349	405	385
Richland twp.	679	925	1,003
Roc Roe twp.	421	597	779
Smalley twp.	496	461	271
MONTGOMERY COUNTY	5,370	6,680	8,876
Big Fork twp.	142	154	210
Caddo twp.	166	207	334
Caney twp.	338	438	583
Center twp.	134	230	352
Fir twp.	22	80	176
Gap twp.	438	507	756
Gaston twp.	30	61	101
Hazel twp.	110	94	141
Lawrence twp.	93	129	264
Leverney twp.	103	246	381
Mazarn twp.	138	249	400

See footnotes at end of table, p. 19.

Table 7.—POPULATION OF COUNTIES, BY MINOR CIVIL DIVISIONS: 1940 TO 1960—Con.

["U" denotes an unincorporated place. For changes in boundaries, etc., between 1940 and 1950, see table 6 for this State in *U. S. Census of Population: 1950*, Vol. I or II. Total population of a place located in 2 or more minor civil divisions appears in table 8. Minor civil division figures for 1950 and 1940 do not necessarily add to county totals]

County and minor civil division	1960	1950	1940
MONTGOMERY COUNTY--Con.			
Missouri twp.[49]	57	109	116
Ouachita twp.	260	327	478
Parks twp.	121	189	266
Pencil Bluff twp.[49]	254	...	...
Polk twp.[49]	365	839	895
Oden town	90	133	102
Scott twp.	50	54	113
Smith twp.	119	145	287
South Fork twp.	1,221	1,155	1,031
Mount Ida city	564	566	490
Sulphur Springs twp.	274	412	549
Walnut twp.	228	175	345
Womble twp.	707	849	1,084
Norman town	482	401	512
NEVADA COUNTY	10,700	14,781	19,869
Alabama twp.	403	687	948
Albany twp.	492	925	1,467
Boughton twp.	446	678	903
Caney twp.	620	931	1,390
Emmet twp.	633	782	1,020
Emmet city[50]	474	482	465
Georgia twp.	182	408	651
Jackson twp.	265	379	644
Leake twp.	325	554	834
Missouri twp.	4,823	5,741	6,188
Prescott city	3,533	3,960	3,177
Parker twp.	514	888	1,484
Redland twp.	516	775	1,129
Taylor twp.	998	1,423	2,211
Union twp.	483	610	1,000
NEWTON COUNTY	5,963	8,685	10,881
Big Creek twp.	317	538	720
Boston twp.	171	178	243
Grant twp.	70	108	294
Grove twp.	293	386	429
Western Grove town	148	184	...
Hasty twp.	233	334	455
Hickory Grove twp.	134	170	246
Hudson twp.	316	449	609
Jackson twp.	778	1,086	1,260
Jasper city[51]	273	407	412
Jefferson twp.	155	292	436
Jones twp.	68	131	121
Kentucky twp.	58	122	186
Lincoln twp.	154	249	264
Low Gap twp.	157	196	348
Marble City twp.	222	212	264
Mill Creek twp.	51	92	165
Murray twp.	152	219	333
New Hope twp.	82	102	130
Osage twp.	175	262	284
Pleasant Hill twp.	308	439	456
Plumlee twp.	201	318	353
Polk twp.	227	399	588
Ponca twp.	187	270	286
Prairie twp.	90	174	220
Richland twp.	313	436	407
Union twp.	146	267	387
Van Buren twp.	138	209	356
Walnut twp.	61	164	187
White twp.	706	883	854
OUACHITA COUNTY	31,641	33,051	31,151
Behestian twp.	438	552	801
Bradley twp.	1,171	1,312	787
Bragg twp.	393	398	635
Bridge Creek twp.	675	840	873
Carroll twp.	374	443	952
Cleveland twp.	275	368	318
Ecore Fabre twp.	13,191	12,714	10,618
Camden city (pt.)[52]	12,066	11,372	8,975
Freeo twp.	512	554	603
Jefferson twp.	358	387	750
Lafayette twp.	5,781	5,367	3,309
Camden city (pt.)[52]	3,757	...	...
Liberty twp.	268	517	627
Marion twp.	736	719	1,024
Red Hill twp.	1,033	1,384	1,985
Chidester city[52]	348	425	508
Reader town	86	79	145
River twp.	106	229	363
Smackover twp.	2,176	2,383	2,434
Stephens city	1,275	1,283	998
Union twp.	1,791	1,930	1,530
Bearden city[52]	1,268	1,300	961
Valley twp.	1,170	1,443	1,104
Washington twp.	1,193	1,511	2,438
Louann town	261	291	492
PERRY COUNTY[53]	4,927	5,978	8,392
Aplin twp.	187	180	271
Casa twp.	419	362	591
Casa town	184	184	245
Cherry Hill twp.	148	196	240
PERRY COUNTY--Con.			
Fourche Lafave twp.	956	838	888
Perryville city[53]	719	674	577
Houston twp.	387	517	825
Houston town	206	291	287
Kenney twp.	102	147	209
Lake twp.	309	393	605
Perry town	224	284	377
Maumelle twp.	206	243	292
New Tennessee twp.	165	177	258
Perry twp.	473	646	828
Bigelow town	231	292	377
Fourche town	48	51	88
Petit Jean twp.	351	309	382
Adona town	154	194	218
Rankin twp.	180	183	364
Rose Creek twp.	184	134	199
Tyler twp.	288	132	200
Union twp.	317	401	632
Union Valley twp.	171	164	176
Wye twp.	84	57	79
PHILLIPS COUNTY	43,997	46,254	45,970
Big Creek twp.	1,280	1,523	1,900
Cleburne twp.	559	922	1,091
Cleveland twp.	931	1,043	1,190
Cypress twp.	587	704	671
Hickory Ridge twp.	2,964	2,559	2,909
Marvell city	1,690	1,121	830
Hicksville twp.	772	1,160	1,288
Hornor twp.	11,069	9,243	7,076
West Helena city (pt.)[54]	8,383	6,107	4,717
James R. Bush twp.	1,033	1,125	1,315
Lake twp.	579	1,145	1,390
L'Anguille twp.	32	39	37
Marion twp.	1,703	2,004	2,109
Mooney twp.	1,700	2,374	2,082
St. Francis twp.	12,623	12,589	13,033
Helena city[54]	11,500	11,236	8,546
West Helena city (pt.)[54]	2	...	...
Searcy twp.	2,241	2,981	3,053
Spring Creek twp.	2,786	3,038	3,347
Tappan twp.	3,138	3,805	3,479
Elaine city[54]	898	744	634
PIKE COUNTY	7,864	10,032	11,786
Antoine twp.	415	507	636
Brewer twp.	156	333	523
Caney Fork twp.	43	62	82
Clark twp.[55]	1,932	1,881	1,908
Glenwood town	840	843	854
Eagle twp.	182	209	368
Missouri twp.	852	1,145	1,217
Delight city[55]	446	574	481
Mountain twp.	224	406	462
Muddy Fork twp.	186	266	426
Pike City twp.[55]	198	305	485
Saline twp.	419	639	918
Self Creek twp.	401	377	578
Daisy town[55]	86	74	82
Thompson twp.[55]	1,895	2,410	2,441
Murfreesboro city[55]	1,096	1,079	835
White twp.	357	542	716
Wolf Creek twp.	604	950	1,026
Antoine town	163	209	233
POINSETT COUNTY	30,834	39,311	37,670
Bolivar twp.	3,506	4,186	3,948
Harrisburg city[56]	1,481	1,498	1,193
Dobson twp.	579	638	670
Greenfield twp.	1,232	1,745	2,036
Greenwood twp.	3,606	5,919	5,757
Lepanto city	Δ1,157	1,683	1,198
Little River twp.	5,168	5,851	5,748
Marked Tree city[56]	3,216	2,878	2,685
Lunsford twp.	2,721	4,335	3,785
Owen twp.	1,308	1,569	884
Fisher town	303	289	205
Waldenburg town[56]	113	...	...
Scott twp.	1,376	2,251	2,231
Tyronza twp.	3,142	4,632	4,580
Deckerville town	27	46	30
Tyronza town	601	656	639
West Prairie twp.	1,289	1,399	1,212
Weiner city[56]	669	644	447
Willis twp.	6,907	6,786	6,819
Trumann city[56]	4,511	3,744	3,381
POLK COUNTY	11,981	14,182	15,832
Acorn twp.	505	556	569
Big Fork twp.	134	177	341
Cedar twp.	78	103	200
Center twp.	4,970	5,064	4,300
Mena city	4,388	4,445	3,510
Cove twp.	743	958	1,285
Hatfield town	337	364	437
Eagle twp.	255	421	525
POLK COUNTY--Con.			
Faulkner twp.	9	42	111
Freedom twp.	245	290	527
Fulton twp.	337	466	622
Gap Springs twp.	84	105	195
Mill Creek twp.	129	229	329
Mountain twp.	350	492	838
Ouachita twp.	382	442	436
Ozark twp.	1,474	2,016	2,328
Grannis town	185	193	225
Wickes town	368	401	121
Potter twp.	706	736	696
Rich Mountain twp.	101	112	402
White twp.	1,479	1,973	2,128
Cove town	320	405	381
POPE COUNTY	21,177	23,291	25,682
Allen twp.	37	59	155
Bayliss twp.	257	323	570
Burnett twp.	177	243	456
Center twp.	156	228	278
Clark twp.	1,040	1,340	1,687
London town	282	353	418
Convenience twp.	384	350	445
Dover twp.	1,207	1,484	1,715
Dover city[57]	525	510	493
Freeman twp.	69	121	192
Galla Creek twp.	717	726	868
Pottsville town	250	224	308
Griffin twp.	302	555	775
Gum Log twp.	330	394	596
Hill twp.	30	53	106
Hogan twp.	113	76	61
Holla Bend twp.	200	365	773
Illinois twp.	10,811	10,306	8,622
Russellville city[57]	8,921	8,166	5,927
Independence twp.	50	67	78
Jackson twp.	541	674	915
Lee twp.	239	541	775
Liberty twp.	306	433	572
Martin twp.	599	863	1,135
Moreland twp.	288	299	392
North Fork twp.	12	63	86
Phoenix twp.	148	203	211
Sand Spring twp.	32	93	155
Smyrna twp.	172	279	257
Sulphur twp.	96	140	141
Valley twp.	406	470	699
Wilson twp.	2,458	2,543	2,967
Atkins city	1,391	1,291	1,322
PRAIRIE COUNTY	10,515	13,768	15,304
Belcher twp.	189	233	331
Bullard twp.	196	401	516
Calhoun twp.	531	929	1,215
Center twp.	363	533	651
Des Arc twp.	287	460	614
Hazen twp.	2,095	2,053	2,153
Hazen city[58]	1,456	1,270	819
Hickory Plain twp.	696	1,064	1,085
Lower Surrounded Hill twp.	1,122	1,462	1,470
Fredonia town	350	406	395
Roc Roe twp.	699	1,039	1,049
Ulm town	140	131	146
Tyler twp.	450	502	618
Union twp.	118	271	377
Upper Surrounded Hill twp.	310	499	541
Watensaw twp.	1,263	1,549	1,908
De Valls Bluff town	654	830	686
White River twp.	2,196	2,773	2,776
Des Arc town[58]	1,482	1,612	1,410
PULASKI COUNTY[59]	242,980	196,685	156,085
Bayou Meto twp.	1,469	1,522	1,510
Big Rock twp.[59]	132,023	110,248	94,537
Cammack Village town	1,355	987	...
Little Rock city[59]	107,813	101,633	88,039
Brodie twp.	3,532	3,970	2,047
Campbell twp.	3,312	1,479	1,506
Eagle twp.	1,639	2,109	2,874
Fourche twp.	2,432	2,707	1,844
Alexander town (pt.)	144	166	123
Gray twp.	17,761	4,264	2,003
Jacksonville city[59]	14,488	2,474	...
Hill-Young twp.	71,441	44,856	28,945
North Little Rock city[59]	58,032	41,290	21,137
Sherwood city[59]	1,222	717	...
Maumelle twp.	249	527	725
Owen twp.	2,582	2,345	2,001
Roland twp.	762	828	1,025
Union twp.	3,691	2,516	1,992
Worthen twp.	2,087	1,328	1,420
RANDOLPH COUNTY[60]	12,520	15,982	18,319
Baker twp.	74	104	174
Bristow twp.	290	515	632
Butler twp.	53	120	132
Columbia twp.	526	612	630

Δ The revised population total for Lepanto is 1,585. The figure in the table resulted from an omission which was discovered too late for inclusion in the detailed distributions. See other footnotes at end of table, p. 19.

Table 7.—POPULATION OF COUNTIES, BY MINOR CIVIL DIVISIONS: 1940 TO 1960—Con.

["U" denotes an unincorporated place. For changes in boundaries, etc., between 1940 and 1950, see table 6 for this State in *U. S. Census of Population: 1950*, Vol. I or II. Total population of a place located in 2 or more minor civil divisions appears in table 8. Minor civil division figures for 1950 and 1940 do not necessarily add to county totals]

County and minor civil division	1960	1950	1940
RANDOLPH COUNTY--Con.			
Current River twp.	650	808	1,262
Biggers town	274	333	456
Davidson twp.	175	297	462
Demun twp.	5,008	5,311	4,539
Pocahontas city[60]	3,665	3,840	3,028
Eleven Points twp.	129	229	286
Elm Store twp.	85	177	265
Foster twp.	219	245	318
Ingram twp.	144	231	347
Jackson twp.	121	221	334
Janes Creek twp.	493	655	791
Ravenden Springs town	126	197	200
Little Black twp[60]	402	605	640
O'Kean twp.	618	855	965
O'Kean town	137	165	138
Reyno twp.	551	687	1,109
Reyno town	348	292	346
Richardson twp.	468	609	678
Maynard town	201	216	266
Roanoke twp.	691	744	912
Running Lake twp.	121	178	308
Shiloh twp.	252	351	415
Siloam twp.	317	517	594
Spring River twp.	150	188	250
Union twp.	245	433	518
Warm Springs twp.	175	302	440
Water Valley twp.	99	219	296
Wiley twp.	464	769	1,022
ST. FRANCIS COUNTY	33,303	36,841	36,043
Black Fish twp.	1,271	1,504	1,388
Franks twp.	2,420	3,155	3,213
Garland twp.	3,644	4,117	3,707
Hughes city[61]	1,960	1,686	1,004
Goodwin twp.	1,008	1,035	1,193
Griggs twp.	3,938	5,541	6,457
Madison town (pt.)[61]	...	...	...
Widener town	203	187	225
Heth twp.	2,409	3,314	3,475
Johnson twp.	1,167	1,433	1,830
L'Anguille twp.	816	1,051	1,226
Madison twp.	12,851	11,367	9,267
Forrest City[61]	10,544	7,607	5,699
Madison town (pt.)	750	718	838
Prairie twp.	1,394	1,482	1,420
Palestine town	532	420	345
Telico twp.	1,573	1,956	1,908
Colt city[61]	394	267	259
Wheatley twp.	812	886	959
Wheatley town	443	406	362
SALINE COUNTY	28,956	23,816	19,163
Banner twp.	905	721	674
Bauxite twp.	885	2,945	2,063
Beaver twp.	371	365	453
Bryant twp.	1,754	1,315	704
Bryant city[62]	737	387	173
Dyer twp.	533	414	532
Fairplay twp.	596	477	518
Haskell twp.	3,856	3,445	2,663
Haskell town	215	209	171
Holland twp.	288	399	520
Hurricane twp.	491	397	502
Jefferson twp.	144	216	341
Kentucky twp.	347	339	344
Liberty twp.	258	278	287
Marble twp.	65	71	124
Newcomb twp.	318	292	326
Otter twp.	566	487	525
Alexander town (pt.)	19	...	...
Owen twp.	871	574	773
Alexander town (pt.)	14	28	11
Salem twp.	944	727	678
Saline twp.	14,552	9,106	5,693
Benton city[62]	10,399	6,277	3,502
Shaw twp.	311	373	412
Smith twp.	209	230	284
Traskwood twp.	524	472	522
Traskwood town	205	199	226
Union twp.	168	165	203
Walnut Bottom twp.	...	8	22
SCOTT COUNTY	7,297	10,057	13,300
Black Fork twp.	122	167	224
Blansett twp.	102	229	332
Brawley twp.	79	162	217
Brushy twp.	...	10	11
Cauthron twp.	132	205	333
Cedar twp.[63]	118	1,024	1,596
Coal twp.	256	271	434
Bates town	106	130	148
Denton twp.	183	258	319
Hickman twp.	2,948	3,211	3,452
Waldron city[63]	1,619	1,292	1,298
Hon twp.	264	369	496
Hunt twp.	209	274	347

County and minor civil division	1960	1950	1940
SCOTT COUNTY--Con.			
James twp.	106	138	209
Johnson twp.	35	104	109
Jones twp.	64	132	205
Le Fave twp.	102	180	235
Lafayette twp.	87	194	345
Lamb twp.	218	219	298
Lewis twp.	858	975	1,316
Mansfield town (pt.)	307	270	364
Little Texas twp.	26	39	82
Mill Creek twp.	68	77	312
Mountain twp.	415	477	585
Mount Pleasant twp.	241	284	435
Oliver twp.	50	79	131
Park twp.	354	565	746
Tate twp.	92	109	137
Tomlinson twp.	168	305	394
SEARCY COUNTY	8,124	10,424	11,942
Bear Creek twp.	2,228	2,426	2,060
Marshall city	1,095	1,189	822
Beaver twp.	162	204	259
Big Creek twp.	770	821	781
Calf Creek twp.	465	784	1,183
Campbell twp.	180	300	397
Clark twp.	84	169	188
Long Creek twp.	152	161	310
Maumee twp.	63	81	127
Mount Pleasant twp.	273	505	495
Mount Vernon twp.	139	148	164
Prairie twp.	456	587	653
Red River twp.	207	223	328
Richland twp.	132	274	496
Rock Creek twp.	405	440	403
St. Joe twp.	574	638	743
Shady Grove twp.	77	123	145
Spring twp.	423	580	891
Sulphur Springs twp.	111	136	262
Tomahawk twp.	288	470	550
Gilbert town	52	51	106
Wileys Cove twp.	935	1,354	1,507
Leslie city	506	610	779
SEBASTIAN COUNTY	66,685	64,202	62,809
Bass Little twp.	471	615	852
Beverly twp.	322	433	411
Big Creek twp.	939	1,033	1,024
Lavaca city[64]	392	373	340
Bill Johnson twp.	103	233	585
Bloomer twp.	439	429	661
Center twp.	1,863	2,155	2,165
Greenwood town	1,558	1,634	1,219
Cole twp.	676	974	1,329
Hackett city[64]	328	440	436
Dayton twp.	333	477	753
Diamond twp.	898	1,151	1,377
Huntington town	560	744	863
Mansfield town (pt.)[64]	16	...	...
Hartford twp.	757	1,247	1,921
Hartford city	531	865	1,189
Island twp.	227	301	751
Jim Fork twp.	490	718	1,170
Midland town	261	356	560
Lon Norris twp.	1,555	951	751
Marion twp.	753	989	1,332
Bonanza town	247	361	486
Mississippi twp.	242	368	423
Mont Sandals twp.	1,320	1,324	1,307
Barling town[64]	770	...	...
Prairie twp.	282	470	494
Rogers twp.	544	627	1,012
Sugarloaf twp.	932	1,138	1,232
Mansfield town (pt.)	558	599	638
Upper twp.	53,180	48,103	40,912
Fort Smith city[64]	52,991	47,942	36,584
Washburn twp.	210	280	475
White Oak twp.	149	186	264
Unorganized territory	...	...	747
SEVIER COUNTY	10,156	12,293	15,248
Bear Creek twp.	4,213	4,598	4,681
De Queen city[65]	2,859	3,015	3,055
Ben Lomond twp.	302	390	646
Ben Lomond town	157	284	406
Buckhorn twp.	110	188	206
Clear Creek twp.	1,986	2,336	3,424
Horatio town	722	776	809
Jefferson twp.	126	162	299
Mill Creek twp.	61	134	252
Mineral twp.	692	998	1,105
Gillham town	177	207	238
Monroe twp.	556	538	788
Paraclifta twp.	207	327	361
Red Colony twp.	1,090	1,549	1,932
Lockesburg town	511	714	764
Saline twp.	266	386	546
Washington twp.	547	687	1,008
Paraloma town	94	186	143

County and minor civil division	1960	1950	1940
SHARP COUNTY	6,319	8,999	11,497
Big Creek twp.	199	306	504
Cave twp.	831	852	862
Cave City (pt.)[66]	454	442	427
Davidson twp.	145	314	436
East Sullivan twp.	183	274	...
Hardy twp.	871	959	1,291
Hardy town	555	599	721
Highland twp.	183	213	332
Jackson twp.	405	563	731
Williford town	195	213	272
Johnson twp.	170	226	191
Sidney town (pt.)	8	...	...
Lave Creek twp.	114	197	358
Lower North twp.	235	253	...
Morgan twp.	178	213	369
North Big Rock twp.	181	315	...
North Lebanon twp.[66]	72	...	...
North Union twp.	270	235	...
Piney Fork twp.	491	805	907
Evening Shade town	232	360	347
Richwoods twp.	523	753	968
Ash Flat town	192	265	315
Scott twp.	314	579	792
South Big Rock twp.	104	147	...
South Lebanon twp.[66]	95	...	...
South Union twp.	145	327	...
Strawberry twp.	175	312	440
Upper North twp.	171	285	...
Washington twp.	92	247	267
West Sullivan twp.	172	259	...
Sidney town (pt.)	89	120	...
STONE COUNTY	6,294	7,662	8,603
Bellmore twp.	117	93	195
Blue Mountain twp.	1,895	1,879	1,481
Mountain View city[67]	983	1,043	745
Bryan twp.	113	111	170
Chalybeate Springs twp.	20	103	90
Cove twp.	104	142	201
Farris twp.	248	373	449
Flag twp.	118	189	217
Franklin twp.	318	329	395
Harris twp.	316	390	501
Herd twp.	110	133	173
Hixson twp.	68	74	133
Jones twp.	46	94	71
Liberty twp.	143	202	200
Locust Grove twp.	180	260	417
Northwest twp.	276	363	355
Red River twp.	72	191	241
Redstripe twp.	203	307	389
Richwoods twp.	213	284	356
Roasting Ear twp.	165	197	144
Smart twp.	58	129	210
Sylamore twp.	355	389	477
Timbo twp.	287	413	464
Turkey Creek twp.	186	274	345
Union twp.	306	353	380
Wallace twp.	127	162	206
Washington twp.	141	117	166
Wilson twp.	109	111	155
UNION COUNTY	49,518	49,686	50,461
Boone twp.	850	1,033	1,015
Cornie twp.	421	660	1,052
El Dorado twp.	30,937	28,170	23,776
El Dorado city[68]	25,292	23,076	15,858
Franklin twp.	1,771	1,698	2,115
Calion town[68]	544	536	712
Garner twp.	441	717	1,184
Harrison twp.	952	1,036	1,610
Henderson twp.	934	1,431	1,517
Junction City[68]	749	1,013	797
Jackson twp.	694	883	1,152
Johnson twp.	1,301	1,690	1,997
Lapile twp.	3,447	3,628	4,390
Huttig town	936	1,038	1,379
Strong city[68]	741	839	762
Norphlet twp.	1,972	2,110	3,027
Norphlet town	459	653	695
Smackover twp.	3,515	3,813	3,979
Smackover city	2,434	2,495	2,235
Tubal twp.	385	520	798
Van Buren twp.	622	829	1,306
Wesson twp.	401	544	748
Wilmington twp.	875	924	795
VAN BUREN COUNTY	7,228	9,687	12,518
Archey Valley twp.	186	223	369
Barnett twp.	423	611	776
Bradley twp.	490	748	1,085
Bee Branch town	63	137	151
Cadron twp.	235	222	363
Cargile twp.	143	283	389
Choctaw twp.	328	487	539
Cleveland twp.	170	200	287
Craig twp.	455	653	971
Culpepper twp.	264	389	556

See footnotes at end of table, p. 19.

Table 7.—POPULATION OF COUNTIES, BY MINOR CIVIL DIVISIONS: 1940 TO 1960—Con.

["U" denotes an unincorporated place. For changes in boundaries, etc., between 1940 and 1950, see table 6 for this State in *U. S. Census of Population: 1950*, Vol. I or II. Total population of a place located in 2 or more minor civil divisions appears in table 8. Minor civil division figures for 1950 and 1940 do not necessarily add to county totals]

County and minor civil division	1960	1950	1940
VAN BUREN COUNTY--Con.			
Davis twp.	249	314	409
Griggs twp.	1,883	2,043	1,924
Clinton city	744	853	915
Grove twp.	20	38	83
Hartsugg twp.	78	159	320
Holly twp.	226	282	250
Liberty twp.	115	177	350
Linn Creek twp.	173	239	320
Mountain twp.	148	178	269
Red River twp.	158	300	407
Sulphur Springs twp.	102	230	291
Union twp.	773	991	1,314
Shirley town	197	259	365
Washington twp.	311	432	508
Wheeler twp.	273	447	585
White Oak twp.	25	41	153
WASHINGTON COUNTY	55,797	49,979	41,114
Boston twp.	160	338	432
Brush Creek twp.	817	894	1,029
Cane Hill twp.	599	712	898
Center twp.	1,670	1,293	1,310
Farmington town[69]	216	...	...
Cove Creek twp.	326	475	755
Crawford twp.	318	440	504
Durham twp.	394	483	531
Dutch Mills twp.	209	325	382
Elm Springs twp.	1,213	1,070	1,357
Elm Springs town	238	217	156
Goshen twp.	555	589	616
Greenland twp.	850	881	847
Greenland town	127	164	114
Harmon twp.	485	581	627
Illinois twp.	448	525	668
Johnson twp.	1,067	1,059	895
Springdale city (pt.)[69]	20	...	...
Lees Creek twp.	209	335	413
Litteral twp.	665	726	794
Marrs Hill twp.	413	422	557
Morrow twp.	363	424	399
Prairie twp.	24,487	20,734	13,124
Fayetteville city[69]	20,274	17,071	8,212
Prairie Grove twp.	1,665	1,568	1,595
Prairie Grove city	1,056	939	887
Price twp.	315	361	407
Reed twp.	250	373	550
Rhees Mill twp.	210	280	366
Richland twp.	721	738	814
Springdale twp.	12,061	8,410	5,133
Springdale city (pt.)[69]	10,056	5,835	3,319
Starr Hill twp.	1,522	1,564	1,613
Lincoln city[69]	820	771	720
Tontitown twp.	634	630	...
Tontitown town	209	203	189
Valley twp.	395	480	667
Vineyard twp.	240	363	469
Wedington twp.	140	218	288
West Fork twp.	1,036	1,000	928
West Fork city[69]	350	351	359
White River twp.	306	439	639
Winslow twp.	779	1,018	1,226
Winslow town	183	248	248
Wyman twp.	275	231	281
WHITE COUNTY	32,745	38,040	37,176
Albion twp.	164	226	230
Antioch twp.	173	280	435
Bald Knob twp.	2,891	3,470	3,028
Bald Knob city[70]	1,705	2,022	1,445
Big Creek twp.	967	1,295	1,263
Pangburn city[70]	489	669	595
Cadron twp.	202	263	369
Cane twp.	348	544	530
Chrisp twp.	171	281	363
Clay twp.	231	317	444
Cleveland twp.	52	85	115
Coffey twp.	260	506	592
Coldwell twp.	260	444	528
Crosby twp.	173	289	327
Cypert twp.	398	670	492
Denmark twp.	404	475	454
Des Arc twp.	361	463	626
Dogwood twp.	738	1,021	947
Griffithville town	172	207	244
El Paso twp.	287	416	451
Francure twp.	265	437	581
Garner twp.	444	600	513
Gravel Hill twp.	96	171	234
Gray twp.	8,607	7,045	5,085
Searcy city (pt.)[70]	7,272	6,024	3,670
Gum Springs twp.	575	514	594
Searcy city (pt.)[70]	...	...	...
Guthrie twp.	495	777	853
Harrison twp.	2,828	3,341	3,411
Judsonia city[70]	977	1,122	1,011
Hartsell twp.	463	591	692
Higginson twp.	536	572	606
Higginson town	183	131	166
Jackson twp.	259	353	308
Jefferson twp.	108	224	307
Joy twp.	223	362	416
Kensett twp.	1,641	1,586	1,495
Kensett city[70]	905	829	827
Kentucky twp.	477	712	983
Liberty twp.	1,519	1,697	1,519
Bradford city[70]	779	720	681
McRae twp.	905	1,178	1,338
McRae city[70]	428	414	420
Marion twp.	242	294	329
Letona town	141	164	186
Marshall twp.	281	439	598
Mount Pisgah twp.	125	149	233
Red River twp.	474	775	909
West Point town	97	115	145
Royal twp.	213	379	473
Russell twp.	559	847	1,002
Russell town	203	241	206
Union twp.	2,541	2,757	2,521
Beebe city[70]	1,697	1,192	1,189
Velvet Ridge twp.	469	744	500
Walker twp.	320	451	482
WOODRUFF COUNTY	13,954	18,957	22,133
Augusta twp.	3,976	4,887	5,833
Augusta city	2,272	2,317	2,235
Barnes twp.	558	976	1,269
Cache twp.	674	975	1,464
Caney twp.	696	972	1,134
Hunter town	202	286	335
Cotton Plant twp.	2,563	3,096	3,007
Cotton Plant city[71]	1,704	1,838	1,778
Dent twp.	281	417	472
De View twp.	2,251	2,825	3,087
McCrory city[71]	1,053	1,115	1,010
Patterson town	324	357	284
Franks twp.	221	427	525
Freeman twp.	562	828	1,031
Garden twp.	268	590	957
Point twp.	825	1,367	1,618
Pumpkin Bend twp.	428	683	516
White River twp.	651	914	1,220
YELL COUNTY	11,940	14,057	20,970
Bluffton twp.	229	340	532
Briggsville twp.	186	243	438
Centerville twp.	560	792	1,105
Compton twp.	87	63	104
Crawford twp.	166	117	505
Danville twp.	1,372	1,347	1,665
Danville city[72]	955	829	1,010
Dardanelle twp.[72]	3,069	2,678	2,911
Dardanelle city	2,098	1,772	1,807
Dutch Creek twp.	119	215	356
Ferguson twp.	731	984	1,159
Belleville city[72]	273	372	411
Galla Rock twp.	276	328	601
Gilkey twp.	149	162	411
Gravelly Hill twp.	198	367	676
Herring twp.	136	226	352
Ions Creek twp.	43	159	261
Lamar twp.[72]	753	870	1,144
Plainview city[72]	548	637	704
Magazine twp.	516	735	1,062
Mason twp.[72]	182	215	352
Birta town	52	78	58
Mountain twp.	77	88	243
Prairie twp.	224	314	517
Reed Keathly twp.	43	63	297
Richland twp.	181	298	577
Riley twp.	626	856	1,177
Havana city[72]	277	348	449
Rover twp.	188	215	354
Sulphur Springs twp.	133	149	285
Ward twp.	1,135	1,153	1,360
Ola city[72]	805	880	839
Waveland twp.	241	322	585
Wilson twp.	320	562	1,115

[1] ARKANSAS.--Parts of Gum Pond township annexed to Stuttgart city. Gillett city returned in 1950 as a town.

[2] ASHLEY.--Parts of Egypt township annexed to Crossett city. Hamburg city returned in 1950 as a town.

[3] BAXTER.--Lakeview village incorporated from part of Grover township. Part of Mountain Home township annexed to Mountain Home city.

[4] BENTON.-- Sulphur Springs, Pea Ridge, and Cave Springs cities returned in 1950 as towns. Part of Esculapia township annexed to Rogers city. Gentry town returned as Gentry City town in 1950. Part of Hico township annexed to Siloam Springs city. Highfill town incorporated from part of Hoover township. Part of Osage township annexed to Bentonville city.

[5] BOONE.--Part of North Harrison, South Harrison, and Bellefonte townships annexed to Harrison city. Harrison city returned in North Harrison and South Harrison townships only in 1950. Sugar Loaf village incorporated from part of Sugar Loaf township.

[6] BRADLEY.--Parts of Pennington township annexed to Warren city.

[7] CALHOUN.--Thornton town incorporated from parts of Caswell and Moro townships. Part of Locust Bayou, Huey, Polk, and River townships disorganized. Woodberry city incorporated from part of Polk township. Hampton city returned in 1950 as a town.

[8] CARROLL.--Blue Eye, Oak Grove, and Beaver towns not returned separately in 1950. Parts of Cedar township annexed to Eureka Springs city. Part of Prairie township annexed to Berryville city. Berryville city returned in 1950 as a town. Part of Hickory township annexed to Green Forest city.

[9] CHICOT.--Part of Carlton township annexed to Lake Village city. Part of Planters township annexed to Eudora city. Eudora city returned in Planters township only in 1950.

[10] CLARK.--Parts of Caddo township annexed to Arkadelphia city. Amity town changed to city since 1950.

[11] CLAY.--Current River township annexed to Little Black township, Randolph County. McDougal town incorporated from parts of Bennett and Bradshaw townships. Part of Kilgore township annexed to Corning city. St. Francis town changed to city since 1950. Part of Oak Bluff township annexed to Rector city. Part of Pollard township annexed to Pollard town. Part of St. Francis township annexed to Piggott city.

[12] CLEBURNE.--Heber Springs town changed to city since 1950. Part of Heber township annexed to Heber Springs city. Part of Saline township annexed to Higden town.

[13] CLEVELAND.--Kingsland town changed to city since 1950. Rison city returned in 1950 as a town.

[14] COLUMBIA.--McNeil, Waldo, and Taylor towns changed to cities since 1950. Parts of Magnolia township annexed to Magnolia city. Parts of Lamartine and Warren townships annexed to Waldo city.

[15] CONWAY.--Parts of Welborn township annexed to Morrilton city. Plumerville town changed to city since 1950.

[16] CRAIGHEAD.--Monette city returned in 1950 as a town. Part of Lake City township annexed to Lake City town. Parts of Jonesboro and Nettleton townships annexed to Jonesboro city. Nettleton town disincorporated and area annexed to Jonesboro city.

[17] CRAWFORD.--Part of Maxey township annexed to Mulberry city. Mulberry city returned in 1950 as a town. Part of Van Buren township annexed to Van Buren city.

[18] CRITTENDEN.--Old River township annexed to Fogleman township. Gilmore town incorporated from part of Fogleman township. Part of Fogleman township annexed to Turrell town. Part of Jasper township annexed to Marion city. Marion city returned in 1950 as a town. Parts of Mississippi and Proctor townships annexed to West Memphis city and part of West Memphis city detached and area reverted to Mississippi township.

[19] CROSS.--Part of Wynne township annexed to Wynne city. Part of Tyronza township annexed to Parkin city.

[20] DALLAS.--Carthage town changed to city since 1950. Part of Fordyce township annexed to Fordyce city.

[21] DESHA.--Parts of Bowie township annexed to McGehee city. Part of Franklin township annexed to Arkansas City town and parts of Arkansas City town detached and area reverted to Franklin township. Parts of Randolph township annexed to Dumas city and part of Dumas city detached and area reverted to Randolph township. Watson town changed to city since 1950.

[22] DREW.--Parts of Marion township annexed to Monticello city.

[23] FAULKNER.--Part of Cadron township annexed to Conway city. Wooster town incorporated from part of Clifton township.

[24] FRANKLIN.--Part of White Oak township annexed to Ozark city. Branch and Altus towns changed to cities since 1950.

[25] FULTON.--Salem town changed to city since 1950. Part of Benton township annexed to Salem city.

[26] GARLAND.--Cedar Glades township annexed to Bear and Davis townships. Parts of Hot Springs township annexed to Hot Springs city.

[27] GRANT.--Poyen town incorporated from part of Fenter township. Part of Merry Green township annexed to Sheridan city.

Table 7.—POPULATION OF COUNTIES, BY MINOR CIVIL DIVISIONS: 1940 TO 1960—Con.

[28] GREENE.--Part of Clark township annexed to Paragould city and part of Paragould city detached and area reverted to Clark township. Center Hill town incorporated from part of Spring Grove township.

[29] HEMPSTEAD.--Part of Miller County annexed to Bois d' Arc township. Blevins and Washington towns changed to cities since 1950. Parts of De Roane township annexed to Hope city.

[30] HOT SPRING.--Parts of Fenter township annexed to Malvern city. Rockport town incorporated from part of Fenter township.

[31] HOWARD.--Part of Nashville township annexed to Nashville city. Mineral Springs town changed to city since 1950.

[32] INDEPENDENCE.--Cave City returned in Sharp County only in 1950. Cave City town changed to city since 1950. Newark town changed to city since 1950. Oil Trough city incorporated from part of Christian township. Part of Ruddell township annexed to Batesville city.

[33] IZARD.--Part of Union township annexed to Calico Rock city. Calico Rock and Melbourne cities returned in 1950 as towns.

[34] JACKSON.--Tuckerman and Swifton towns changed to cities since 1950. Part of Grubbs township annexed to Grubbs town. Campbell Station town incorporated from part of Jefferson township. Diaz town incorporated from part of Union township.

[35] JEFFERSON.--Parts of Vaugine township annexed to Pine Bluff city.

[36] JOHNSON.--Lamar town changed to city since 1950.

[37] LAFAYETTE.--Buckner town changed to city since 1950. Part of Steel township annexed to Lewisville city.

[38] LAWRENCE.--College City town incorporated from parts of Cache and Campbell townships. Part of Campbell township annexed to Walnut Ridge city. Black Rock city returned in Black Rock township only in 1950. Hoxie city returned in 1950 as a town. Black Rock town changed to city since 1950.

[39] LEE.--Parts of Independence township annexed to Marianna city.

[40] LINCOLN.--Gould and Star City cities returned in 1950 as towns. Part of Cane Creek township annexed to Star City.

[41] LITTLE RIVER.--Arkinda town returned separately in Arkinda township in 1950 but was never incorporated. Ashdown city returned in Jefferson township only in 1950. Parts of Cleveland and Jefferson townships annexed to Ashdown city and part of Ashdown city detached and area reverted to Jefferson township. New Rocky Comfort town changed to city since 1950.

[42] LOGAN.--Ratcliff town changed to city since 1950.

[43] LONOKE.--Part of Carlisle township annexed to Carlisle city. Carlisle town changed to city since 1950. Austin town returned as Austin Station in 1950. Part of Gum Woods township annexed to England city. Coy town incorporated from part of Indian Bayou township. Part of Lonoke township annexed to Lonoke city. Cabot city returned in 1950 as a town.

[44] MADISON.--Piney township annexed to Alabama and California townships. Part of War Eagle township annexed to Huntsville city. Huntsville city returned in 1950 as a town.

[45] MARION.--Bull Shoals town incorporated from part of James Creek township. Part of White River township annexed to Flippin town.

[46] MILLER.--Part of Lost Prairie township annexed to Hempstead County. Part of Garland township annexed to Texarkana city.

[47] MISSISSIPPI.--Manila city returned in 1950 as a town. Part of Chickasawba township annexed to Blytheville city. Wilson town incorporated from part of Golden Lake township. Joiner town changed to city since 1950. Part of Monroe township annexed to Osceola city. Part of Neal township annexed to Leachville city. Leachville town changed to city since 1950.

[48] MONROE.--Part of Brinkley township annexed to Brinkley city.

[49] MONTGOMERY.--Pencil Bluff township organized from part of Polk township. Rock Springs township annexed to Missouri township.

[50] NEVADA.--Emmet town changed to city since 1950.

[51] NEWTON.--Jasper city returned in 1950 as a town.

[52] OUACHITA.--Chidester town changed to city since 1950. Parts of Ecore Fabre and Lafayette townships annexed to Camden city. Bearden city reported as a town in 1950.

[53] PERRY.--County partially redistricted since 1950. Perryville town changed to city since 1950.

[54] PHILLIPS.--Parts of St. Francis and Hornor townships annexed to West Helena city. Part of St. Francis township annexed to Helena city. Part of Tappan township annexed to Elaine city. Elaine city returned in 1950 as a town.

[55] PIKE.--Rosboro town disincorporated and area reverted to Clark township. Delight town changed to city since 1950. Pike City town disincorporated and area reverted to Pike City township. Kimberly town disincorporated and area reverted to Thompson township. Part of Thompson township annexed to Murfreesboro city.

[56] POINSETT.--Part of Bolivar township annexed to Harrisburg city. Harrisburg town changed to city since 1950. Part of Little River township annexed to Marked Tree city. Waldenburg town incorporated from part of Owen township. Weiner town changed to city since 1950. Part of Willis township annexed to Trumann city.

[57] POPE.--Dover town changed to city since 1950. Part of Illinois township annexed to Russellville city.

[58] PRAIRIE.--Part of White River township annexed to Des Arc town. Hazen town changed to city since 1950.

[59] PULASKI.--County partially redistricted since 1950. Badgett and Fourche townships annexed to Big Rock township and Little Rock city. Little Rock city returned in Badgett and Big Rock townships in 1950. Part of Big Rock township annexed to Little Rock city. Part of Gray township annexed to Jacksonville city. Part of Hill-Young township annexed to North Little Rock city. Sherwood and Jacksonville towns changed to cities since 1950.

[60] RANDOLPH.--Part of Clay County annexed to Little Black township. Parts of Demun township annexed to Pocahontas city.

[61] ST. FRANCIS.--Part of Garland township annexed to Hughes city. Colt and Hughes towns changed to cities since 1950. Madison town returned in Madison township only in 1950. Part of Madison township annexed to Forrest City.

[62] SALINE.--Bryant town changed to city since 1950. Parts of Bryant township annexed to Bryant city. Parts of Saline township annexed to Benton city.

[63] SCOTT.--Forester town disincorporated and area reverted to Cedar township. Waldron city returned in 1950 as a town.

[64] SEBASTIAN.--Part of Big Creek township annexed to Lavaca city. Lavaca town changed to city since 1950. Part of Cole township annexed to Hackett city. Mansfield town returned in Scott County and Sugarloaf township only in 1950. Barling town incorporated from part of Mont Sandals township. Part of Upper township annexed to Fort Smith city.

[65] SEVIER.--Part of Bear Creek township annexed to De Queen city.

[66] SHARP.--North Lebanon and South Lebanon townships organized from Lebanon township. Part of Cave township annexed to Cave City. Cave City returned in Sharp County only in 1950. Cave City town changed to city since 1950.

[67] STONE.--Mountain View town changed to city since 1950.

[68] UNION.--Parts of El Dorado township annexed to El Dorado city. Part of Franklin township annexed to Calion town. Junction City town changed to city since 1950. Strong city returned in 1950 as a town.

[69] WASHINGTON.--Part of Center township annexed to Farmington town. Farmington town not returned separately in 1950. Parts of Springdale and Johnson townships annexed to Springdale city. Parts of Prairie township annexed to Fayetteville city. Part of Starr Hill township annexed to Lincoln city. Lincoln city returned in 1950 as a town. West Fork town changed to city since 1950.

[70] WHITE.--Bald Knob, Bradford, Judsonia, McRae, and Pangburn towns changed to cities since 1950. Part of Gray and Gum Springs townships annexed to Searcy city. Kensett and Beebe cities returned in 1950 as towns. Part of Union township annexed to Beebe city. Part of McRae township annexed to McRae city.

[71] WOODRUFF.--McCrory and Cotton Plant cities returned in 1950 as towns.

[72] YELL.--Danville city returned in 1950 as a town. Delaware township annexed to Dardanelle township. Belleville, Havana, Plainview, and Ola towns changed to cities since 1950. Dawson township annexed to Lamar township. Part of Lamar township returned as Lower Lafave township in 1950. Part of Mason township returned as Rose Creek township in 1950.

Table 8.—POPULATION OF ALL INCORPORATED PLACES AND OF UNINCORPORATED PLACES OF 1,000 OR MORE: 1940 TO 1960

["U" denotes an unincorporated place. Asterisk (*) denotes an incorporated place under 2,500 located in an urbanized area]

Place	County	1960	1950	1940
Adona	Perry	154	194	218
Alexander	Pulaski, Saline	177	194	134
Algoa	Jackson	57	73	134
Alicia	Lawrence	236	299	333
Alma	Crawford	1,370	1,228	774
Almyra	Arkansas	240	235	233
Alpena	Boone	283	304	313
Altheimer	Jefferson	979	680	494
Altus	Franklin	392	431	541
Amagon	Jackson	234	181	...
Amity	Clark	543	591	608
Antoine	Pike	163	209	233
Arkadelphia	Clark	8,069	6,819	5,078
Arkansas City	Desha	783	1,018	1,446
Ashdown	Little River	2,725	2,738	2,332
Ash Flat	Sharp	192	265	315
Athens	Howard	67	57	74
Atkins	Pope	1,391	1,291	1,322
Augusta	Woodruff	2,272	2,317	2,235
Austin[1]	Lonoke	210	154	145
Bald Knob	White	1,705	2,022	1,445
Banks	Bradley	233	240	248
Barling[2]	Sebastian	770	...	...
Bates	Scott	106	130	148
Batesville	Independence	6,207	6,414	5,267
Bay	Craighead	627	500	357
Bearden	Ouachita	1,268	1,300	961
Beaver[3]	Carroll	24	...	...
Beebe	White	1,697	1,192	1,189
Bee Branch	Van Buren	63	137	151
Belleville	Yell	273	372	411
Ben Lomond	Sevier	157	284	406
Benton	Saline	10,399	6,277	3,502
Bentonville	Benton	3,649	2,942	2,359
Berryville	Carroll	1,999	1,753	1,482
Bigelow	Perry	231	292	377
Big Flat	Baxter	217	197	210
Biggers	Randolph	274	333	456
Birta	Yell	52	78	58
Black Oak	Craighead	220	261	329
Black Rock	Lawrence	554	662	769
Blevins	Hempstead	198	271	331
Blue Eye[3]	Carroll	69	...	...
Blue Mountain	Logan	94	122	171
Blytheville	Mississippi	20,797	16,234	10,652
Bonanza	Sebastian	247	361	486
Bono	Craighead	339	352	248
Booneville	Logan	2,690	2,433	2,324
Bradford	White	779	720	681
Bradley	Lafayette	712	444	409
Branch	Franklin	258	308	390
Brickeys	Lee	62	62	90
Brinkley	Monroe	4,636	4,173	3,409
Brookland	Craighead	301	334	276
Bryant	Saline	737	387	173
Buckner	Lafayette	289	335	450
Bull Shoals[2]	Marion	268	...	...
Burdette	Mississippi	115	122	110
Cabot	Lonoke	1,321	1,147	741
Calico Rock	Izard	773	963	738
Calion	Union	544	536	712
Camden	Ouachita	15,823	11,372	8,975
Cammack Village*	Pulaski	1,355	987	...
Campbell Station[2]	Jackson	140	...	...

[1] Austin returned as Austin Station in 1950.
[2] Incorporated since 1950.
[3] Not returned separately in 1950.

Table 8.—POPULATION OF ALL INCORPORATED PLACES AND OF UNINCORPORATED PLACES OF 1,000 OR MORE: 1940 TO 1960—Con.

["U" denotes an unincorporated place. Asterisk (*) denotes an incorporated place under 2,500 located in an urbanized area]

Place	County	1960	1950	1940
Caraway	Craighead	821	970	477
Carlisle	Lonoke	1,514	1,396	1,080
Carthage	Dallas	528	533	687
Casa	Perry	184	184	245
Cash	Craighead	141	188	186
Cave City[1]	Independence; Sharp	540	442	427
Cave Springs	Benton	281	267	285
Cedarville	Crawford	52	43	111
Center Hill[2]	Greene	306	...	...
Center Point	Howard	136	162	244
Centerton	Benton	177	200	219
Charleston	Franklin	1,036	968	958
Cherry Valley	Cross	455	521	...
Chester	Crawford	99	120	207
Chidester	Ouachita	348	425	508
Clarendon	Monroe	2,293	2,547	2,551
Clarksville	Johnson	3,919	4,343	3,118
Cleveland	Conway	79	59	99
Clinton	Van Buren	744	853	915
Coal Hill	Johnson	704	873	1,040
College City[2]	Lawrence	358	...	...
Collins	Drew	107	183	222
Colt	St. Francis	394	267	259
Conway	Faulkner	9,791	8,610	5,782
Corning	Clay	2,192	2,045	1,619
Cotter	Baxter	683	1,089	903
Cotton Plant	Woodruff	1,704	1,838	1,778
Cove	Polk	320	405	381
Coy[2]	Lonoke	206	...	...
Crawfordsville	Crittenden	744	680	656
Crossett	Ashley	5,370	4,619	4,891
Cushman	Independence	241	314	427
Daisy	Pike	86	74	82
Dalark	Dallas	123	142	152
Danville	Yell	955	829	1,010
Dardanelle	Yell	2,098	1,772	1,807
Datto	Clay	167	176	198
Decatur	Benton	415	350	358
Deckerville	Poinsett	27	46	30
Delaplaine	Greene	186	208	180
Delight	Pike	446	574	481
Dell	Mississippi	383	384	323
Denning	Franklin	227	268	341
De Queen	Sevier	2,859	3,015	3,055
Dermott	Chicot	3,665	3,601	3,083
Des Arc	Prairie	1,482	1,612	1,410
De Valls Bluff	Prairie	654	830	686
De Witt	Arkansas	3,019	2,843	2,498
Diaz[2]	Jackson	348	...	...
Dierks	Howard	1,276	1,253	1,459
Dover	Pope	525	510	493
Dryden	Craighead	18	43	51
Dumas	Desha	3,540	2,512	2,323
Dyer	Crawford	450	398	513
Earle	Crittenden	2,391	2,375	1,872
Edmondson	Crittenden	288	283	308
Elaine	Phillips	898	744	634
El Dorado	Union	25,292	23,076	15,858
Elm Springs	Washington	238	217	156
Emerson	Columbia	350	523	501
Emmet	Nevada	474	482	465
England	Lonoke	2,861	2,136	2,027
Euclid Heights (U)	Garland	2,030	2,090	...
Eudora	Chicot	3,598	3,072	1,808
Eureka Springs	Carroll	1,437	1,958	1,770
Evening Shade	Sharp	232	360	347
Everton	Boone	118	198	190
Farmington[3]	Washington	216	...	...
Fayetteville	Washington	20,274	17,071	8,212
Fisher	Poinsett	303	289	205
Flippin	Marion	433	646	332
Fordyce	Dallas	3,890	3,754	3,429
Forrest City	St. Francis	10,544	7,607	5,699
Fort Smith	Sebastian	52,991	47,942	36,584
Fouke	Miller	394	336	368
Fountain Hill	Ashley	230	320	267
Fourche	Perry	48	51	88
Franklin	Izard	75	100	100
Fredonia	Prairie	350	406	395
Friendship	Hot Spring	162	179	272
Fulton	Hempstead	309	385	485
Garfield	Benton	48	83	104
Garland	Miller	377	351	325
Gassville	Baxter	233	273	228
Gateway	Benton	63	97	57
Gentry[4]	Benton	686	729	726
Gilbert	Searcy	52	51	106
Gillett	Arkansas	674	774	781
Gillham	Sevier	177	207	238
Gilmore[2]	Crittenden	438	...	...
Glenwood	Pike	840	843	854
Gould	Lincoln	1,210	1,076	908
Grady	Lincoln	622	517	472
Grannis	Polk	185	193	225
Gravette	Benton	855	894	865
Graysonia	Clark	...	...	2
Greenbrier	Faulkner	401	375	...
Green Forest	Carroll	1,038	738	755
Greenland	Washington	127	164	114
Greenway	Clay	179	288	303
Greenwood	Sebastian	1,558	1,634	1,219
Griffithville	White	172	207	244
Grubbs	Jackson	360	313	345
Guion	Izard	222	219	250
Gurdon	Clark	2,166	2,390	2,045
Hackett	Sebastian	328	440	436
Halley	Desha	213	149	119
Hamburg	Ashley	2,904	2,655	1,939
Hampton	Calhoun	1,011	838	686
Hardy	Sharp	555	599	721
Harrell	Calhoun	267	342	273
Harrisburg	Poinsett	1,481	1,498	1,193
Harrison	Boone	6,580	5,542	4,238
Hartford	Sebastian	531	865	1,189
Hartman	Johnson	299	418	561
Haskell	Saline	215	209	171
Hatfield	Polk	337	364	437
Havana	Yell	277	348	449
Hazen	Prairie	1,456	1,270	819
Heber Springs	Cleburne	2,265	2,109	1,656
Helena	Phillips	11,500	11,236	8,546
Hermitage	Bradley	379	398	344
Hickory Ridge	Cross	364	345	...
Higden	Cleburne	40	115	181
Higginson	White	183	131	166
Highfill[2]	Benton	92	...	...
Holly Grove	Monroe	672	761	755
Hope	Hempstead	8,399	8,605	7,475
Horatio	Sevier	722	776	809
Hot Springs	Garland	28,337	29,307	21,370
Houston	Perry	206	291	287
Hoxie	Lawrence	1,886	1,855	1,466
Hughes	St. Francis	1,960	1,686	1,004
Humnoke	Lonoke	319	263	...
Humphrey	Arkansas; Jefferson	649	629	595
Hunter	Woodruff	202	286	335
Huntington	Sebastian	560	744	863
Huntsville	Madison	1,050	1,010	776
Huttig	Union	936	1,038	1,379
Imboden	Lawrence	400	447	525
Jacksonville	Pulaski	14,488	2,474	...
Jamestown	Independence	61	84	76
Jasper	Newton	273	407	412
Jerome	Drew	76	82	112
Joiner	Mississippi	748	596	388
Jonesboro	Craighead	21,418	16,310	11,729
Judsonia	White	977	1,122	1,011
Junction City[5]	Union	749	1,013	797
Keiser	Mississippi	516	522	452
Kelso	Desha	95	...	27
Kensett	White	905	829	827
Keo	Lonoke	237	200	253
Kingsland	Cleveland	249	337	473
Knobel	Clay	339	417	375
Ladelle	Drew	23	38	48
Lake City	Craighead	850	783	786
Lake Frances	Benton	22	15	30
Lakeview[2]	Baxter	103	...	...
Lake Village	Chicot	2,998	2,484	2,045
Lamar	Johnson	514	555	474
Lavaca	Sebastian	392	373	340
Leachville	Mississippi	1,507	1,230	1,076
Lead Hill	Boone	102	110	194
Leola	Grant	321	313	412
Lepanto	Poinsett	Δ 1,157	1,683	1,198
Leslie	Searcy	506	610	779
Letona	White	141	164	186
Lewisville	Lafayette	1,373	1,237	1,314
Lincoln	Washington	820	771	720
Little Rock	Pulaski	107,813	102,213	88,039
Lockesburg	Sevier	511	714	764
London	Pope	282	353	418
Lonoke	Lonoke	2,359	1,556	1,715
Lonsdale	Garland	95	91	119
Louann	Ouachita	261	291	492
Lowell	Benton	277	341	271
Luxora	Mississippi	1,236	1,302	1,258
McCaskill	Hempstead	62	122	236
McCrory	Woodruff	1,053	1,115	1,010
McDougal[2]	Clay	200	...	...
McGehee	Desha	4,448	3,854	3,663
McNab	Hempstead	142	206	144

[1] Returned in 1950 in Sharp County only.
[2] Incorporated since 1950.
[3] Not returned separately in 1950.
[4] Gentry town returned as Gentry city in 1950.
[5] Population of Junction City, Claiborne and Union Parishes, La.: 639 in 1960, 514 in 1950, 355 in 1940.
Δ The revised population total for Lepanto is 1,585. The figure in the table resulted from an omission which was discovered too late for inclusion in the detailed distributions.

Table 8.—POPULATION OF ALL INCORPORATED PLACES AND OF UNINCORPORATED PLACES OF 1,000 OR MORE: 1940 TO 1960—Con.

["U" denotes an unincorporated place. Asterisk (*) denotes an incorporated place under 2,500 located in an urbanized area]

Place	County	1960	1950	1940
McNeil	Columbia	746	597	694
McRae	White	428	414	420
Madison	St. Francis	750	718	838
Magazine	Logan	463	503	385
Magness	Independence	140	229	226
Magnolia	Columbia	10,651	6,918	4,326
Malvern	Hot Spring	9,566	8,072	5,290
Mammoth Spring	Fulton	825	870	666
Manila	Mississippi	1,753	1,729	1,248
Mansfield	Scott / Sebastian	881	869	1,002
Marianna	Lee	5,134	4,530	4,449
Marion	Crittenden	881	883	758
Marked Tree	Poinsett	3,216	2,878	2,685
Marmaduke	Greene	657	643	677
Marshall	Searcy	1,095	1,189	822
Marvell	Phillips	1,690	1,121	830
Mayflower	Faulkner	355	293	165
Maynard	Randolph	201	216	266
Melbourne	Izard	571	568	567
Mena	Polk	4,388	4,445	3,510
Midland	Sebastian	261	356	560
Mineral Springs	Howard	616	751	731
Minturn	Lawrence	61	138	133
Monette	Craighead	981	1,114	1,074
Monticello	Drew	4,412	4,501	3,650
Montrose	Ashley	399	344	343
Moro	Lee	182	189	278
Morrilton	Conway	5,997	5,483	4,608
Mountainburg	Crawford	402	405	185
Mountain Home	Baxter	2,105	2,217	927
Mountain Pine (U)	Garland	1,279	1,155	...
Mountain View	Stone	983	1,043	745
Mount Ida	Montgomery	564	566	490
Mulberry	Crawford	934	952	973
Murfreesboro	Pike	1,096	1,079	835
Nashville	Howard	3,579	3,548	2,782
Newark	Independence	728	913	802
Newport	Jackson	7,007	6,254	4,301
New Rocky Comfort	Little River	1,001	907	1,007
Nimmons	Clay	154	199	217
Norfork	Baxter	283	431	304
Norman	Montgomery	482	401	512
Norphlet	Union	459	653	695
North Little Rock	Pulaski	58,032	44,097	21,137
Norvell	Crittenden	362	372	381
Oak Grove[1]	Carroll	151	...	...
Oakhaven	Hempstead	87	81	...
Oden	Montgomery	90	133	102
Ogden	Little River	282	296	225
Oil Trough[2]	Independence	237	...	...
O'Kean	Randolph	137	165	138
Okolona	Clark	344	458	525
Ola	Yell	805	880	839
Omaha	Boone	195	91	146
Osceola	Mississippi	6,189	5,006	3,226
Oxford	Izard	191	79	...
Ozan	Hempstead	95	124	133
Ozark	Franklin	1,965	1,757	1,402
Palestine	St. Francis	532	420	345
Pangburn	White	489	669	595
Paragould	Greene	9,947	9,668	7,079
Paraloma	Sevier	94	186	143
Paris	Logan	3,007	3,731	3,430
Parkdale	Ashley	448	385	278
Parkin	Cross	1,489	1,414	1,412
Patterson	Woodruff	324	357	284
Peach Orchard	Clay	348	327	374
Pea Ridge	Benton	380	268	72
Perry	Perry	224	284	377
Perryville	Perry	719	674	577
Piggott	Clay	2,776	2,558	2,034
Pine Bluff	Jefferson	44,037	37,162	21,290
Pine Bluff Southeast (U)	Jefferson	2,679	...	...
Plainview	Yell	548	637	704
Pleasant Plains	Independence	112	153	156
Plumerville	Conway	586	550	541
Pocahontas	Randolph	3,665	3,840	3,028
Pollard	Clay	170	165	169
Portia	Lawrence	333	349	393
Portland	Ashley	566	517	518
Pottsville	Pope	250	224	308
Powhatan	Lawrence	136	120	137
Poyen[2]	Grant	312	...	...
Prairie Grove	Washington	1,056	939	887
Prescott	Nevada	3,533	3,960	3,177
Princeton	Dallas	57	112	238
Pyatt	Marion	144	257	224
Quitman	Cleburne	305	345	393
Ratcliff	Logan	147	213	337
Ravenden	Lawrence	231	245	240
Ravenden Springs	Randolph	126	197	200
Reader	Ouachita	86	79	145
Rector	Clay	1,757	1,855	1,736
Redfield	Jefferson	242	291	339
Reyno	Randolph	348	292	346
Rison	Cleveland	889	953	1,005
Rockport[2]	Hot Spring	162	...	...
Rogers	Benton	5,700	4,962	3,550
Rohwer	Desha	86	...	142
Rondo	Lee	219	194	201
Rudy	Crawford	113	97	89
Russell	White	203	241	206
Russellville	Pope	8,921	8,166	5,927
St. Charles	Arkansas	255	313	412
St. Francis	Clay	224	292	266
St. Paul	Madison	118	136	211
Salem	Fulton	713	687	574
Saratoga	Howard	62	110	266
Scranton	Logan	229	283	322
Searcy	White	7,272	6,024	3,670
Sedgewick	Lawrence	206	196	152
Sheridan	Grant	1,938	1,893	1,338
Sherrill	Jefferson	241	263	258
Sherwood	Pulaski	1,222	717	...
Shiloh	Cleburne	6	41	127
Shirley	Van Buren	197	259	365
Sidney	Sharp	97	120	153
Siloam Springs	Benton	3,953	3,270	2,764
Smackover	Union	2,434	2,495	2,235
Smale	Monroe	26	48	22
Snow Lake	Desha	119	96	113
Sparkman	Dallas	787	964	840
Springdale	Washington	10,076	5,835	3,319
Springtown	Benton	82	102	104
Stamps	Lafayette	2,591	2,552	2,405
Star City	Lincoln	1,573	1,296	1,090
Stephens	Ouachita	1,275	1,283	998
Strong	Union	741	839	762
Stuttgart	Arkansas	9,661	7,276	5,628
Subiaco	Logan	290	191	202
Success	Clay	226	311	281
Sugar Loaf[2]	Boone	49	...	...
Sulphur Rock	Independence	225	179	181
Sulphur Springs	Benton	460	543	435
Summit	Marion	239	268	198
Swifton	Jackson	601	539	484
Taylor	Columbia	734	547	335
Texarkana[3]	Miller	19,788	15,875	11,821
Thornton[2]	Calhoun	658	...	...
Tillar	Drew	232	239	229
Tontitown	Washington	209	203	189
Traskwood	Saline	205	199	226
Trumann	Poinsett	4,511	3,744	3,381
Tuckerman	Jackson	1,539	1,253	875
Tupelo	Jackson	201	188	249
Turrell	Crittenden	794	670	515
Tyronza	Poinsett	601	656	639
Ulm	Prairie	140	131	146
Umpire	Howard	64	83	74
Van Buren	Crawford	6,787	6,413	5,422
Vilonia	Faulkner	234	215	259
Viola	Fulton	196	206	...
Wabbaseka	Jefferson	432	375	258
Waldenburg[2]	Poinsett	113	...	...
Waldo	Columbia	1,722	1,491	1,240
Waldron	Scott	1,619	1,292	1,298
Walnut Ridge	Lawrence	3,547	3,106	2,013
Ward	Lonoke	470	364	283
Warren	Bradley	6,752	2,615	2,516
Washington	Hempstead	321	344	432
Watson	Desha	312	309	236
Weiner	Poinsett	669	644	447
West Crossett	Ashley	255	289	127
West End (U)	Jefferson	2,208	1,680	...
Western Grove	Newton	148	184	...
West Fork	Washington	350	351	359
West Helena	Phillips	8,385	6,107	4,717
West Memphis	Crittenden	19,374	9,112	3,369
West Point	White	97	115	145
Wheatley	St. Francis	443	406	362
Whelen Springs	Clark	155	192	214
Wickes	Polk	368	401	121
Widener	St. Francis	203	187	225
Williford	Sharp	195	213	272
Wilmar	Drew	718	746	695
Wilmot	Ashley	732	721	625
Wilson[2]	Mississippi	1,191	...	...
Wilton	Little River	329	328	319
Winchester	Drew	185	198	171
Winslow	Washington	183	248	248
Winthrop	Little River	225	284	336
Woodberry[2]	Calhoun	44	...	...
Wooster[2]	Faulkner	161	...	...
Wynne	Cross	4,922	4,142	3,633
Yellville	Marion	636	697	546
Zinc	Boone	68	99	119

[1] Not returned separately in 1950.
[2] Incorporated since 1950.
[3] Population of Texarkana city, Bowie County, Texas: 30,218 in 1960, 24,753 in 1950, 17,019 in 1940.

Table 9.—1960 POPULATION OF AREAS ANNEXED BETWEEN 1950 AND 1960 BY INCORPORATED PLACES HAVING 2,500 INHABITANTS OR MORE IN 1950

[Minus sign (-) denotes decrease]

Incorporated place	1960 population			1950 population, total	Increase, 1950 to 1960, in 1950 area	Incorporated place	1960 population			1950 population, total	Increase, 1950 to 1960, in 1950 area
	Total	In 1950 area	In annexed area				Total	In 1950 area	In annexed area		
Arkadelphia	8,069	7,166	903	6,819	347	Malvern	9,566	8,262	1,304	8,072	190
Ashdown	2,725	2,405	320	2,738	-333	Marianna	5,134	5,027	107	4,530	497
Batesville	6,207	6,177	30	6,414	-237	Marked Tree	3,216	2,700	516	2,878	-178
Benton	10,399	8,400	1,999	6,277	2,123	Monticello	4,412	4,185	227	4,501	-316
Bentonville	3,649	3,222	427	2,942	280	Morrilton	5,997	5,798	199	5,483	315
Blytheville	20,797	17,814	2,983	16,234	1,580	Nashville	3,579	3,402	177	3,548	-146
Brinkley	4,636	4,534	102	4,173	361	North Little Rock	58,032	50,511	7,521	44,097	6,414
Camden	15,823	11,339	4,484	11,372	-33	Osceola	6,189	5,564	625	5,006	558
Conway	9,791	9,386	405	8,610	776	Paragould	9,947	9,780	167	9,668	112
Crossett	5,370	5,285	85	4,619	666	Piggott	2,776	2,547	229	2,558	-11
De Queen	2,859	2,859	...	3,015	-156	Pine Bluff	44,037	39,452	4,585	37,162	2,290
Dumas	3,540	3,421	119	2,512	909	Pocahontas	3,665	3,527	138	3,840	-313
El Dorado	25,292	23,713	1,579	23,076	637	Rogers	5,700	4,905	795	4,962	-57
Eudora	3,598	3,598	...	3,072	526	Russellville	8,921	8,858	63	8,166	692
Fayetteville	20,274	18,260	2,014	17,071	1,189	Searcy	7,272	7,026	246	6,024	1,002
Fordyce	3,890	3,712	178	3,754	-42	Siloam Springs	3,953	2,648	1,305	3,270	-622
Forrest City	10,544	9,206	1,338	7,607	1,599	Springdale	10,076	7,874	2,202	5,835	2,039
Fort Smith	52,991	52,933	58	47,942	4,991	Stuttgart	9,661	8,556	1,105	7,276	1,280
Harrison	6,580	5,830	750	5,542	288	Texarkana	19,788	15,385	4,403	15,875	-490
Helena	11,500	11,355	145	11,236	119	Trumann	4,511	3,637	874	3,744	-107
Hope	8,399	8,399	...	8,605	-206	Van Buren	6,787	6,595	192	6,413	182
Hot Springs	28,337	25,854	2,483	29,307	-3,453	Walnut Ridge	3,547	3,400	147	3,106	294
Jonesboro	21,418	17,684	3,734	16,310	1,374	Warren	6,752	2,542	4,210	2,615	-73
Little Rock	107,813	94,594	13,219	102,213	-7,619	West Helena	8,385	6,808	1,577	6,107	701
McGehee	4,448	3,885	563	3,854	31	West Memphis	19,374	12,637	6,737	9,112	3,525
Magnolia	10,651	7,192	3,459	6,918	274	Wynne	4,922	4,689	233	4,142	547

Table 10.—POPULATION OF URBANIZED AREAS: 1960 AND 1950

Area	1960	1950
FORT SMITH (ARK.-OKLA.) URBANIZED AREA		
The area	61,640	56,046
Fort Smith city	52,991	47,942
Outside central city	8,649	8,104
The area includes the following minor civil divisions and parts of minor civil divisions:		
In Arkansas	59,778	54,355
Crawford County (pt.)	6,787	6,413
Van Buren twp. (pt.)	6,787	6,413
Van Buren city	6,787	6,413
Sebastian County (pt.)	52,991	47,942
Upper twp. (pt.)	52,991	47,942
Fort Smith city	52,991	47,942
In Oklahoma	1,862	1,691
Le Flore County (pt.)	1,862	1,691
Arkoma town	1,862	1,691

Area	1960	1950
LITTLE ROCK-NORTH LITTLE ROCK (ARK.) URBANIZED AREA		
The area	185,017	153,643
In central cities	165,845	146,310
Little Rock	107,813	102,213
North Little Rock	58,032	44,097
Outside central cities	19,172	7,333
The area includes the following minor civil divisions and parts of minor civil divisions:		
Pulaski County (pt.)	185,017	[1]153,643
Big Rock twp. (pt.)	123,805	...
Cammack Village town	1,355	987
Little Rock city	107,813	[2]102,213
Hill-Young twp. (pt.)	61,212	...
North Little Rock city	58,032	[3]44,097

Area	1960	1950
TEXARKANA (TEXAS-ARK.) URBANIZED AREA		
The area	53,420	([4])
In central cities	50,006	...
Texarkana, Ark.	19,788	...
Texarkana, Texas	30,218	...
Outside central cities	3,414	...
The area includes the following minor civil divisions and census county divisions and parts of minor civil divisions and census county divisions:		
In Arkansas	20,371	...
Miller County (pt.)	20,371	...
Garland twp. (pt.)	20,371	...
Texarkana city	19,788	...
In Texas	33,049	...
Bowie County (pt.)	33,049	...
Texarkana div.	30,218	...
Texarkana city	30,218	...
Texarkana North div. (pt.)	1,528	...
Nash city	1,124	...
Texarkana South div. (pt.)	1,303	...
Wake Village city	1,140	...

[1] County redistricted since 1950.
[2] Includes part of Little Rock city located in Badgett township in 1950.
[3] Includes parts of North Little Rock city located in Eastman and Hill townships in 1950.
[4] There was no urbanized area delineated for Texarkana, Texas-Ark., for the 1950 Census.

Table 11.—POPULATION OF STANDARD METROPOLITAN STATISTICAL AREAS: 1960 AND 1950

[Data relate to areas as defined for 1960. Minus sign (-) denotes decrease]

Standard metropolitan statistical area, central city, and other component areas	1960	1950	Increase	
			Number	Percent
FORT SMITH, ARK. (Sebastian County)				
Total	66,685	64,202	2,483	3.9
Fort Smith City	52,991	47,942	5,049	10.5
Outside Central city	13,694	16,260	-2,566	-15.8
LITTLE ROCK-NORTH LITTLE ROCK, ARK. (Pulaski County)				
Total	242,980	196,685	46,295	23.5
In central cities	165,845	146,310	19,535	13.4
Little Rock	107,813	102,213	5,600	5.5
North Little Rock	58,032	44,097	13,935	31.6
Outside central cities	77,135	50,375	26,760	53.1
TEXARKANA, TEXAS-ARK.				
Total	91,657	94,580	-2,923	-3.1
In central cities	50,006	40,628	9,378	23.1
Texarkana, Texas	30,218	24,753	5,465	22.1
Texarkana, Ark	19,788	15,875	3,913	24.6
Outside central cities	41,651	53,952	-12,301	-22.8
Bowie County, Texas	59,971	61,966	-1,995	-3.2
Miller County, Ark	31,686	32,614	-928	-2.8

Table 12.—POPULATION OF THE STATE AND OF STANDARD METROPOLITAN STATISTICAL AREAS, BY TYPE OF RESIDENCE: 1960

Metropolitan-nonmetropolitan residence	Total	Urban			Rural		
		Total	Central city or cities	Other urban territory	Total	Places of 1,000 to 2,500	Other rural territory
The State	1,786,272	765,303	238,624	526,679	1,020,969	91,249	929,720
In standard metropolitan statistical areas	341,351	272,867	238,624	34,243	68,484	2,780	65,704
Fort Smith, Ark	66,685	52,991	52,991	...	13,694	1,558	12,136
Little Rock-North Little Rock, Ark	242,980	199,505	165,845	33,660	43,475	1,222	42,253
Texarkana, Texas-Ark	[1]31,686	20,371	19,788	583	11,315	...	11,315
Not in standard metropolitan statistical areas	1,444,921	492,436	...	492,436	952,485	88,469	864,016

[1] Part in State only; for entire area see table 11.

URBANIZED AREAS—ARKANSAS

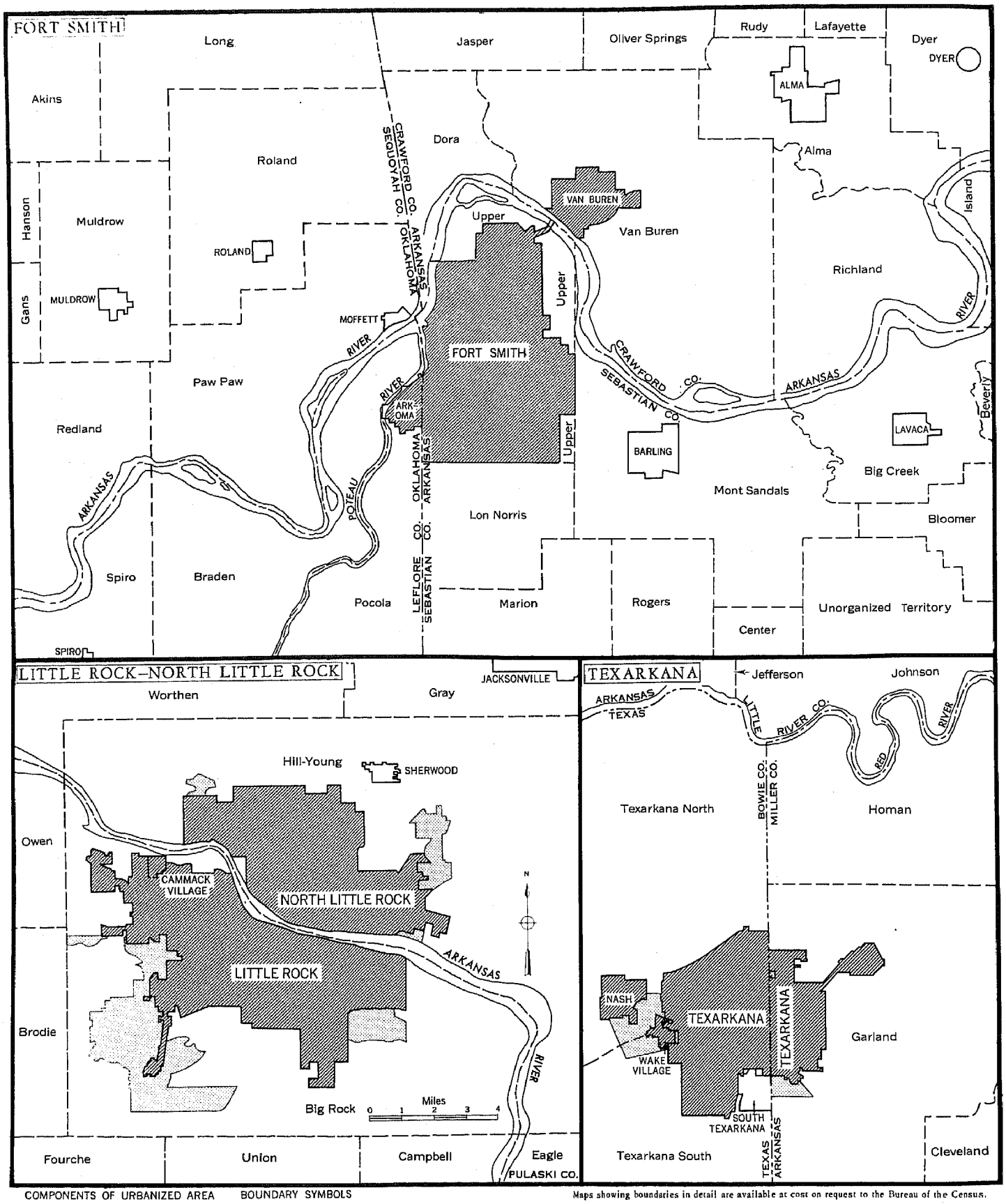

COMPONENTS OF URBANIZED AREA
- Incorporated Places
- Unincorporated Area

BOUNDARY SYMBOLS
- State Line
- County Line
- Minor Civil or Census County Division Line

Maps showing boundaries in detail are available at cost on request to the Bureau of the Census.

☆U.S. GOVERNMENT PRINTING OFFICE: 1960—565788/40

NUMBER OF INHABITANTS

California

LIST OF TABLES

[Page numbers listed here omit the State prefix number which appears as part of the page number for each page. The prefix for this State is 6]

Table	Page
1.—Population of the State, urban and rural: 1850 to 1960	16
2.—Population in groups of places according to size: 1960 and 1950	16
3.—Population in groups of places according to size: 1900 to 1960	17
4.—Population in incorporated and unincorporated places according to size: 1960	18
5.—Population of incorporated places of 10,000 or more from earliest census to 1960	18
6.—Area and population of counties, urban and rural: 1960 and 1950	23
7.—Population of counties, by census county divisions: 1960	24
8.—Population of all incorporated places and of unincorporated places of 1,000 or more: 1940 to 1960	28
9.—1960 population of areas annexed between 1950 and 1960 by incorporated places having 2,500 inhabitants or more in 1950	31
10.—Population of urbanized areas: 1960 and 1950	32
11.—Population of standard metropolitan statistical areas: 1960 and 1950	35
12.—Population of the State and of standard metropolitan statistical areas, by type of residence: 1960	35

LIST OF MAPS

The State, showing counties, places of 25,000 or more, and standard metropolitan statistical areas	2
The State, showing census county divisions	3
Urbanized areas (separate map for each area)	36

CALIFORNIA— COUNTIES, PLACES OF 25,000 OR MORE, AND STANDARD METROPOLITAN STATISTICAL AREAS

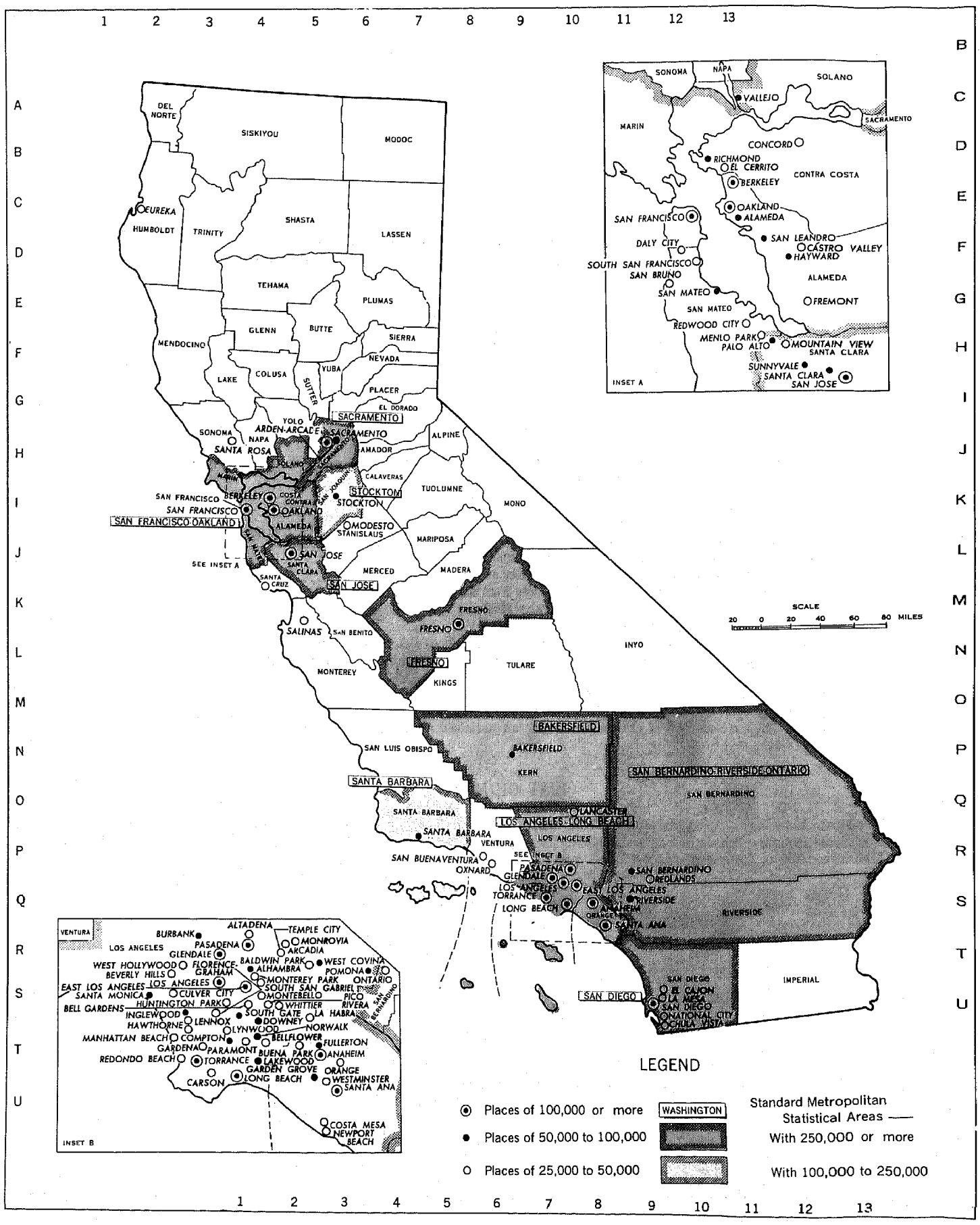

CALIFORNIA—SECTION 1

CENSUS COUNTY DIVISIONS

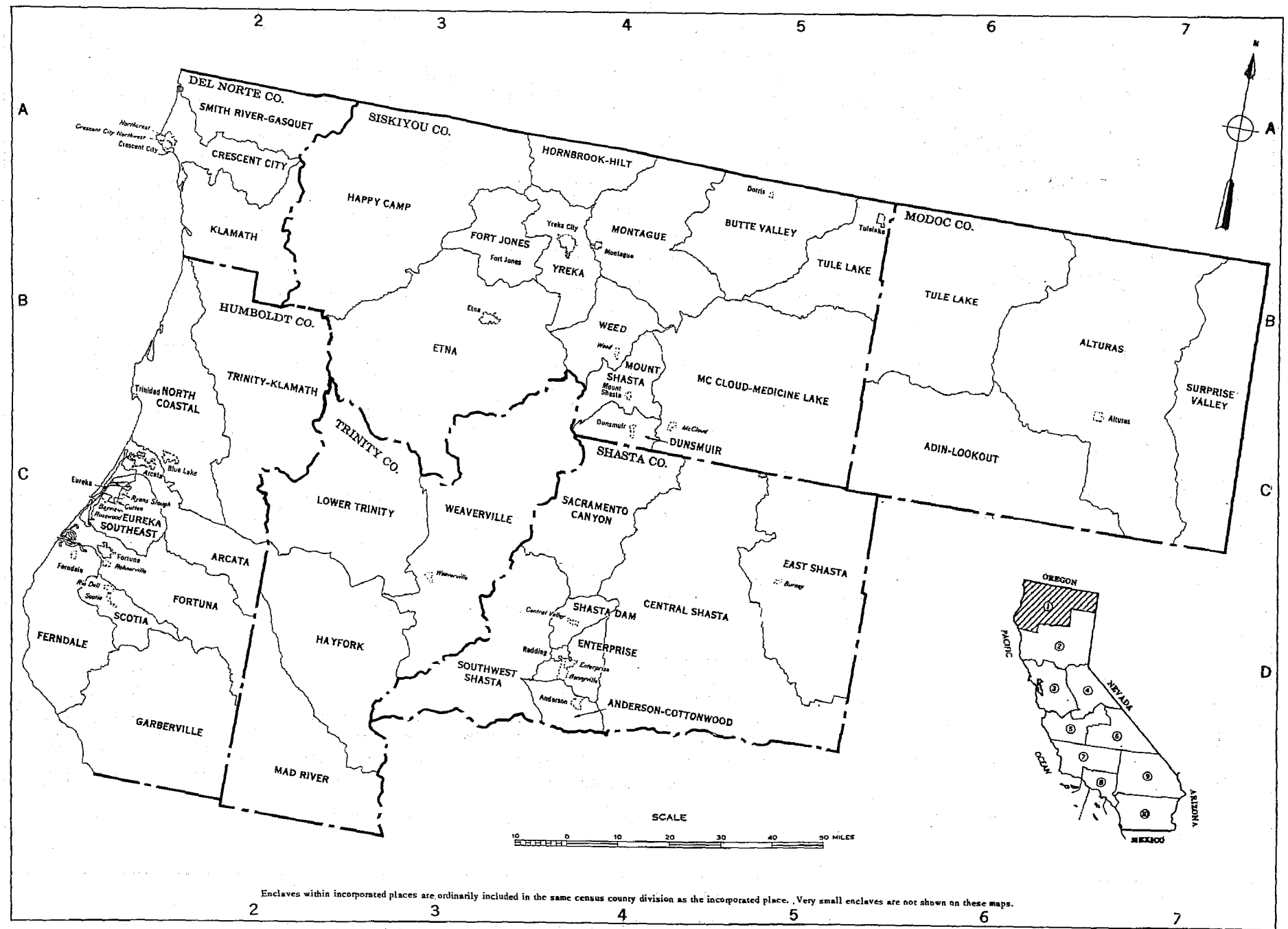

Enclaves within incorporated places are ordinarily included in the same census county division as the incorporated place. Very small enclaves are not shown on these maps.

Large-scale copies of this map may be purchased from Superintendent of Documents, U. S. Government Printing Office, Washington 25, D. C., after April 1, 1961.

CALIFORNIA—SECTION 2

CENSUS COUNTY DIVISIONS

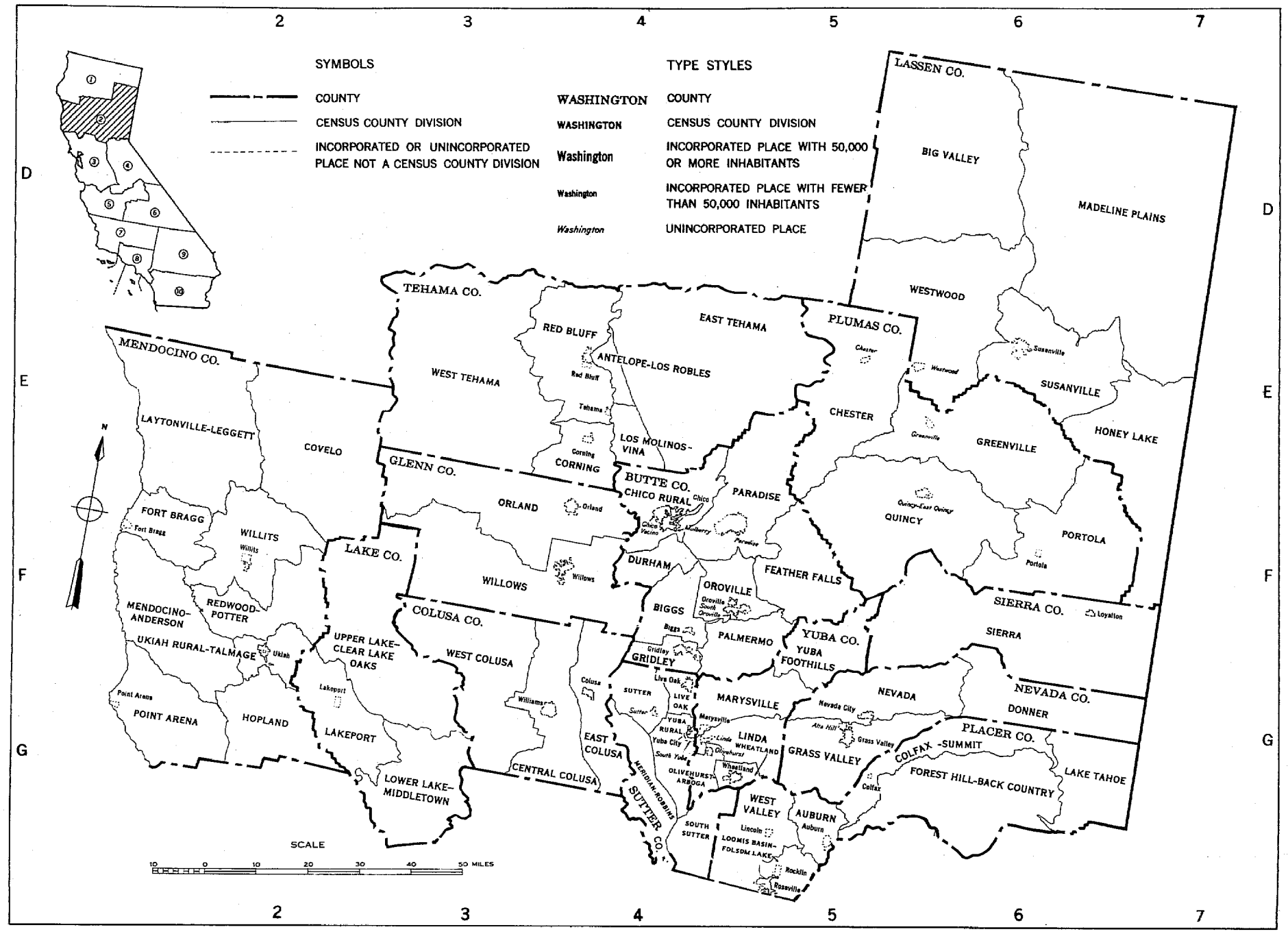

CALIFORNIA—SECTION 3

CENSUS COUNTY DIVISIONS

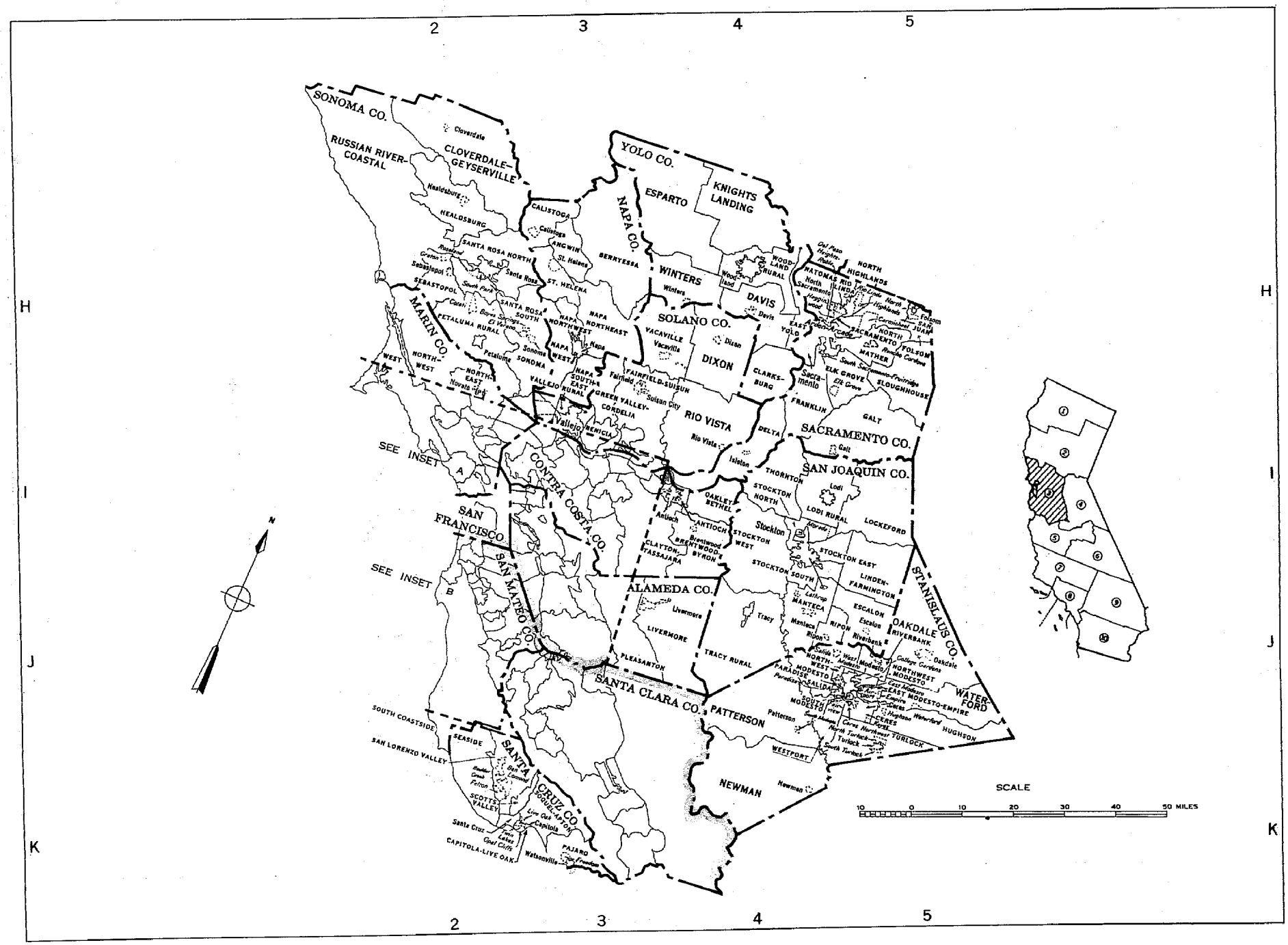

CALIFORNIA—SECTION 4

CENSUS COUNTY DIVISIONS

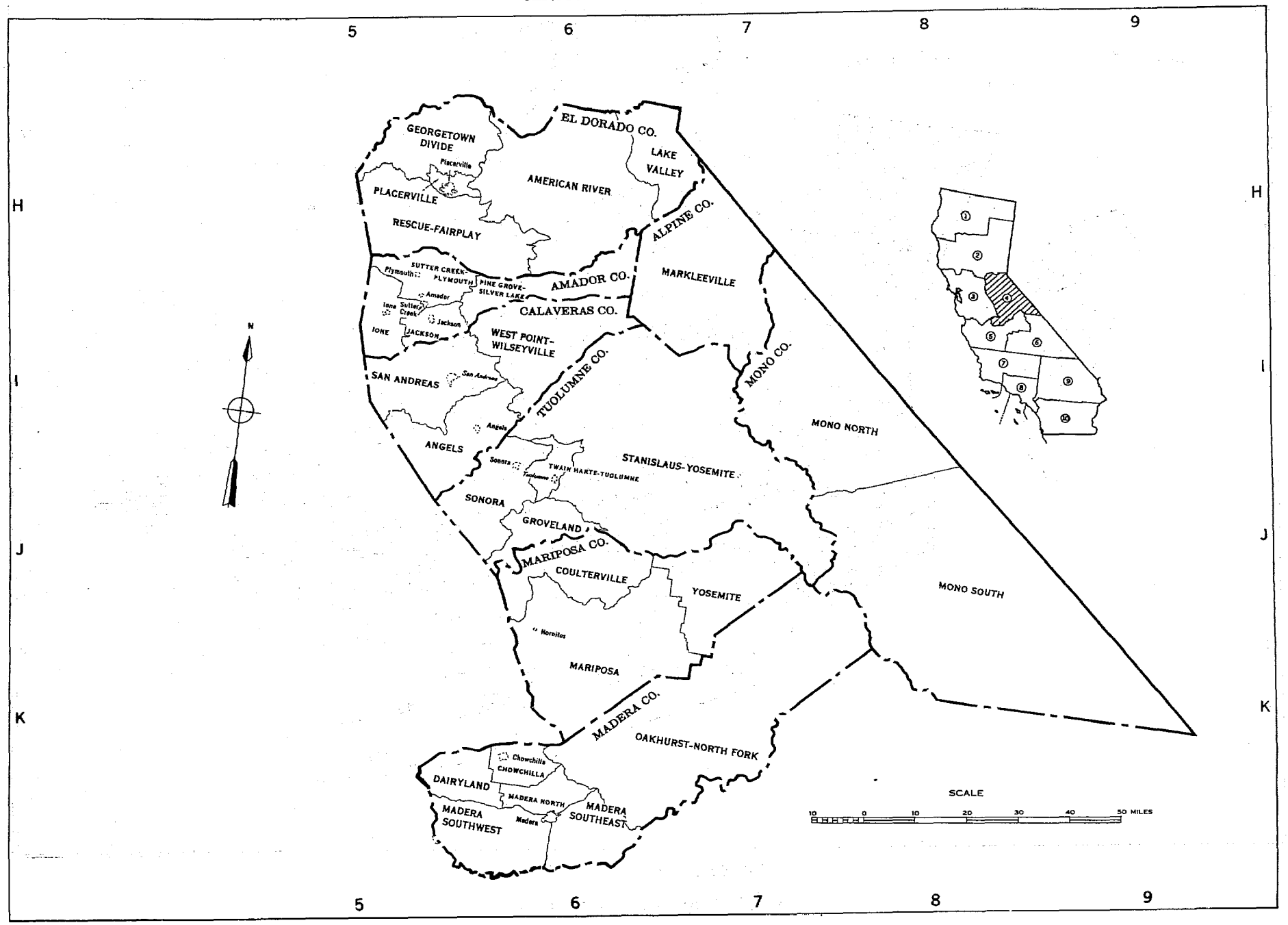

CALIFORNIA—SECTION 5

CENSUS COUNTY DIVISIONS

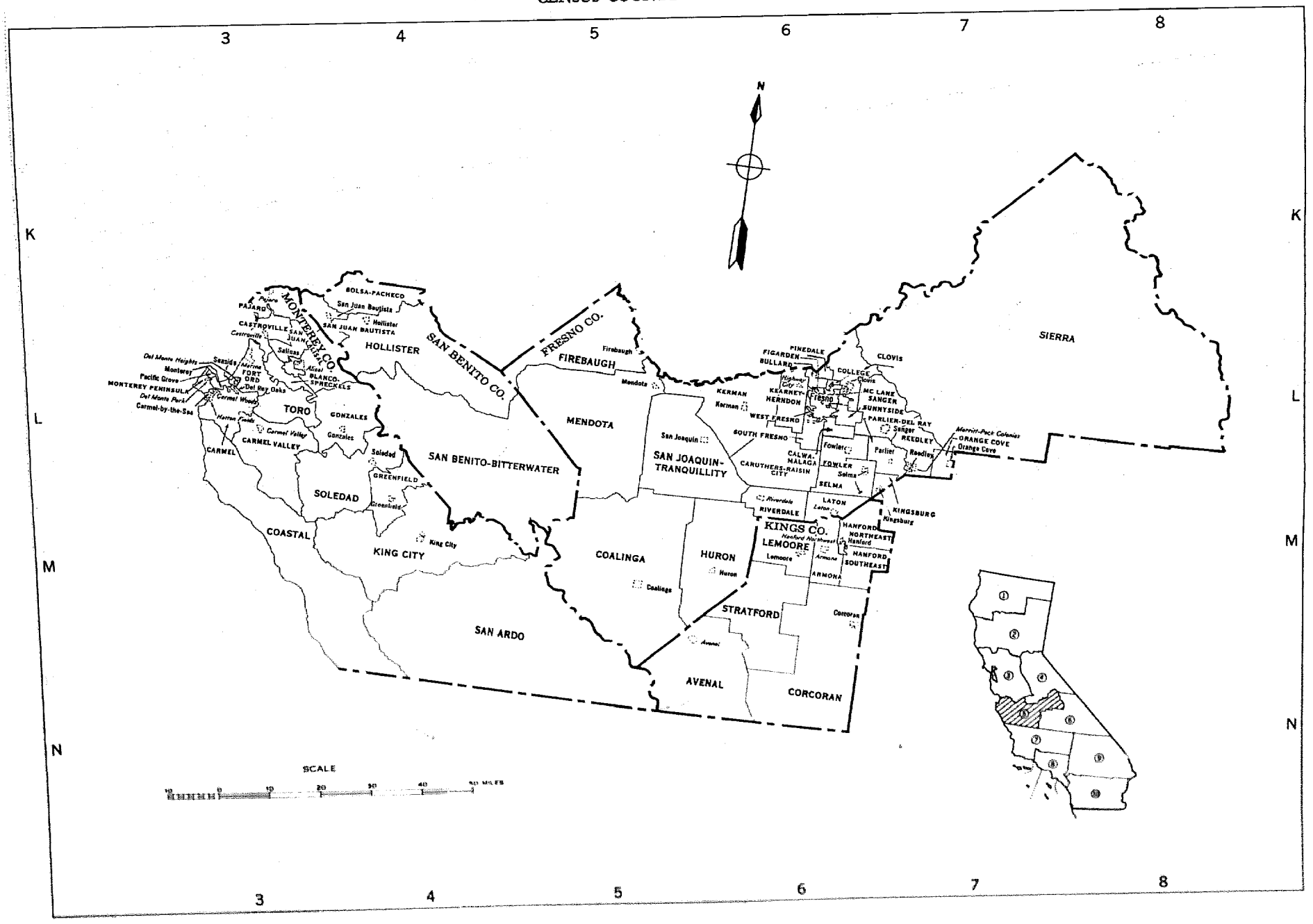

CALIFORNIA—SECTION 6

CENSUS COUNTY DIVISIONS

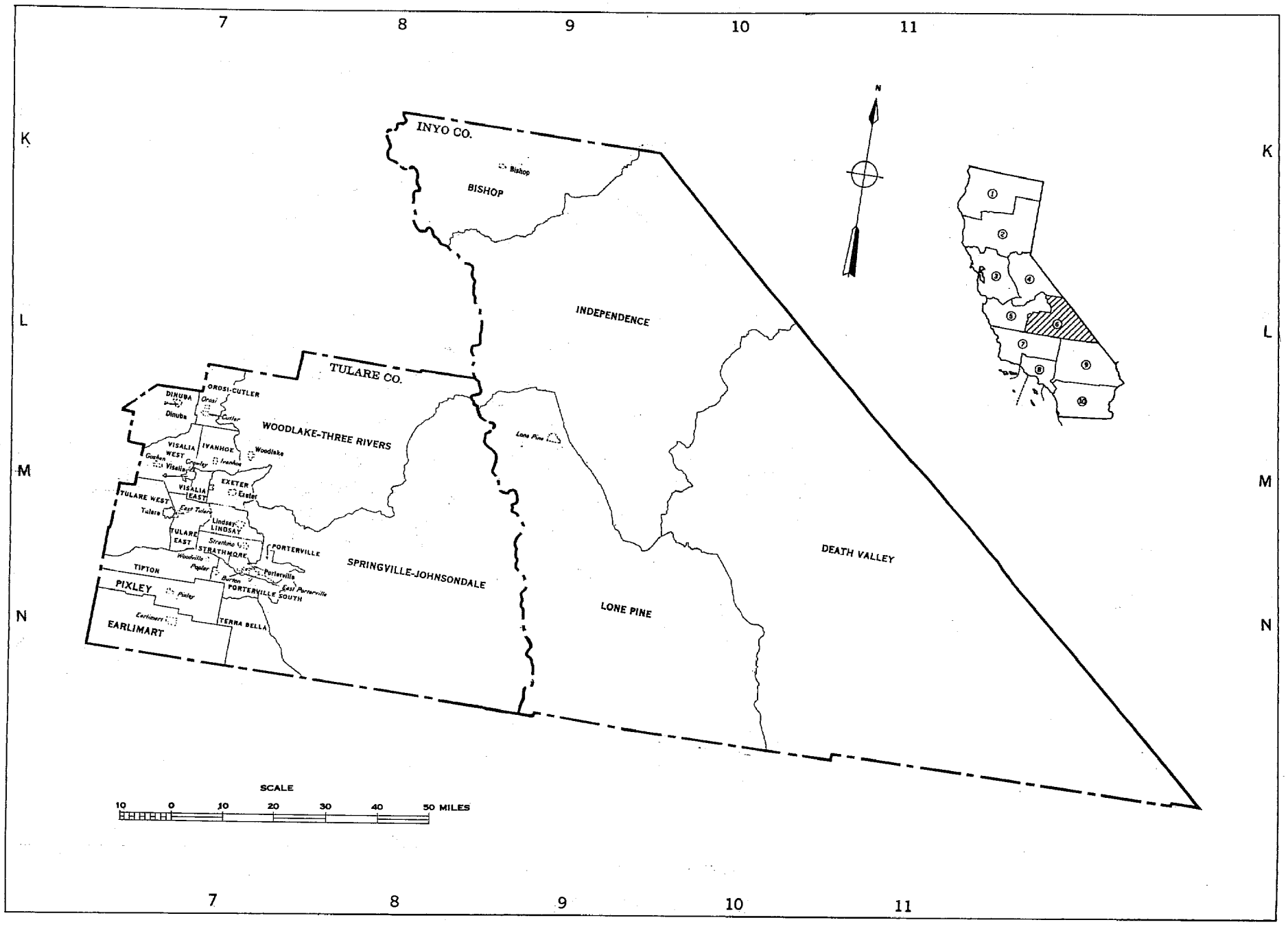

CALIFORNIA—SECTION 7

CENSUS COUNTY DIVISIONS

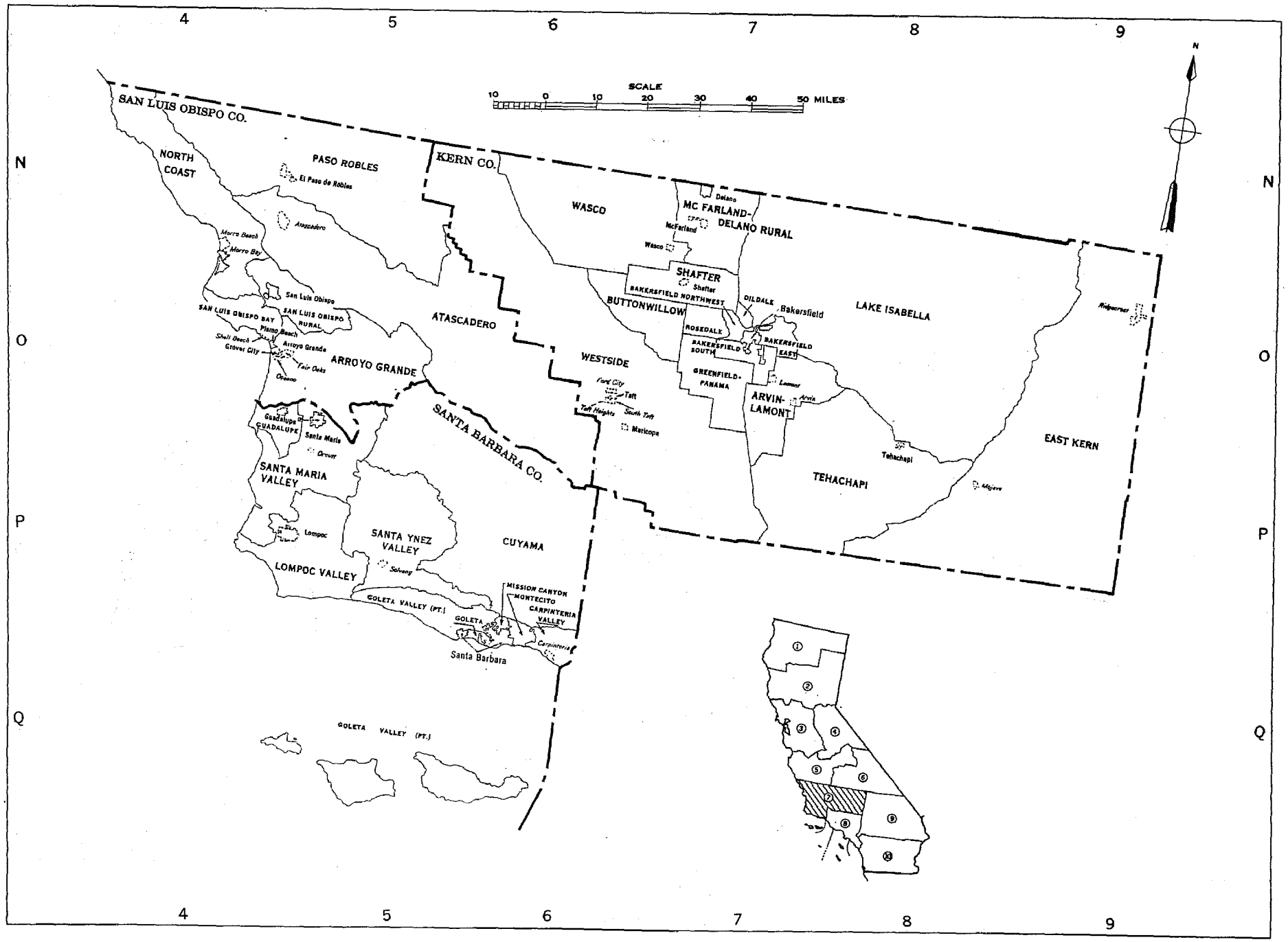

CALIFORNIA—SECTION 8

CENSUS COUNTY DIVISIONS

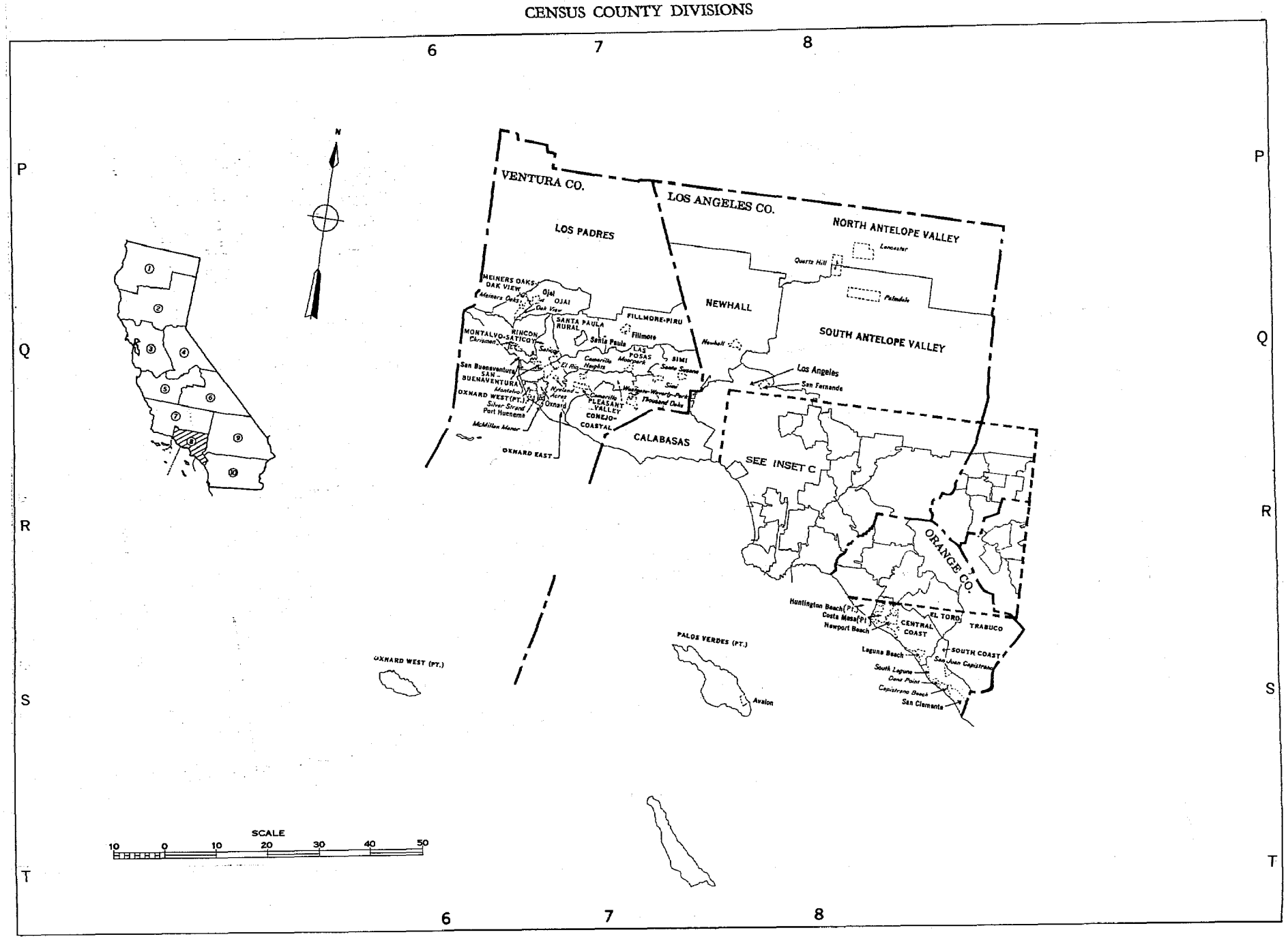

CALIFORNIA—SECTION 9

CENSUS COUNTY DIVISIONS

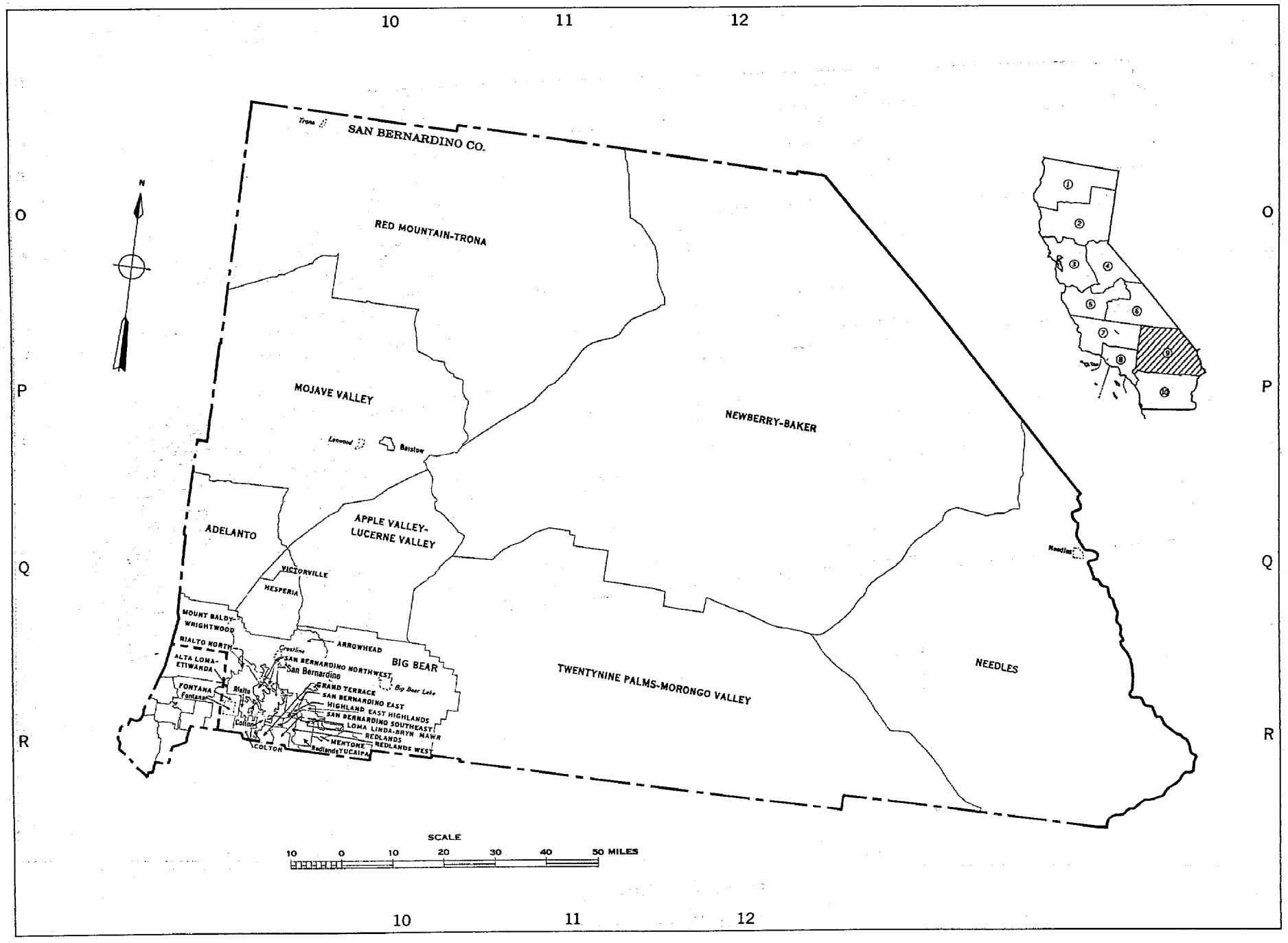

CALIFORNIA—SECTION 10

CENSUS COUNTY DIVISIONS

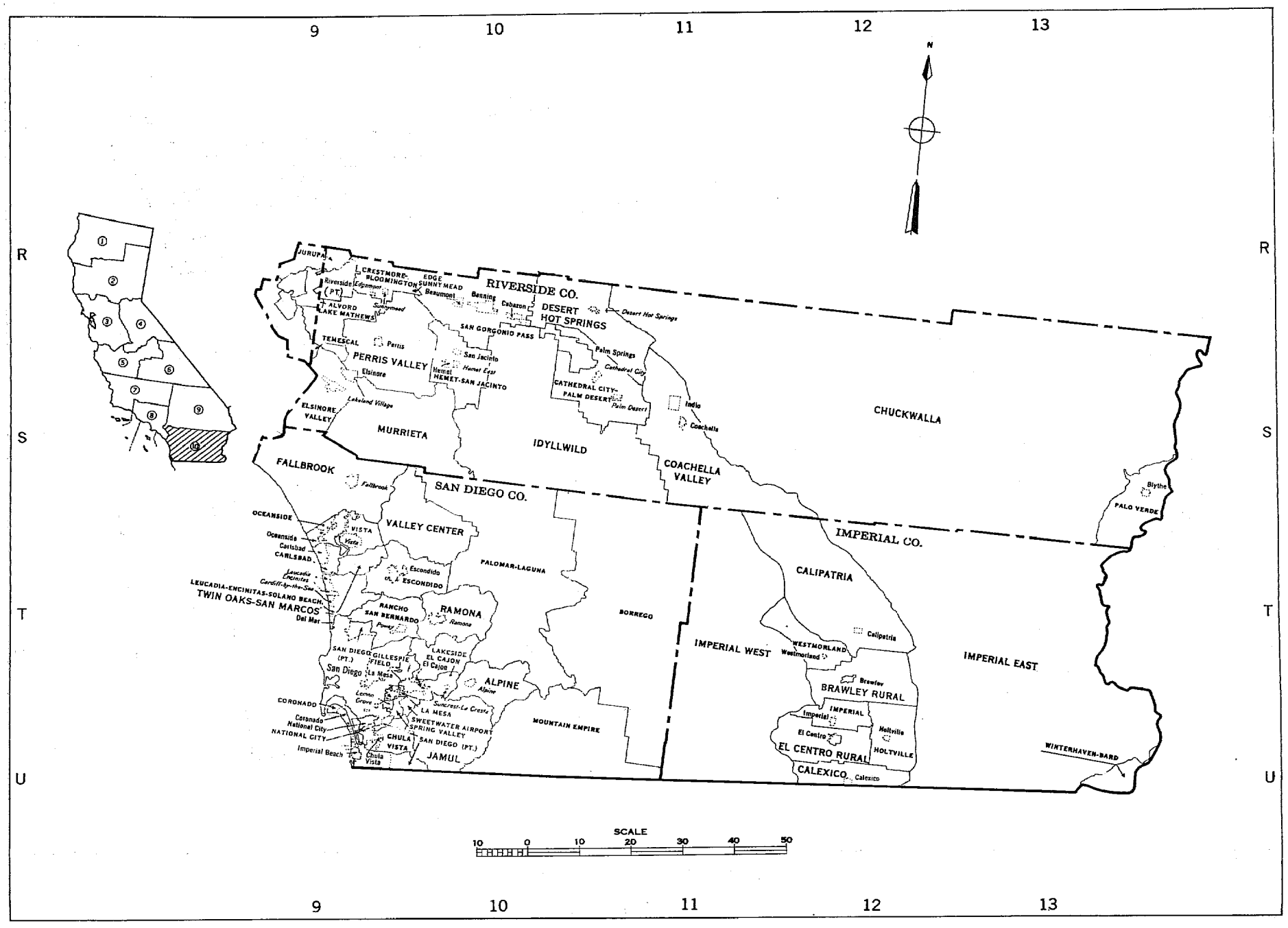

CALIFORNIA—INSET FOR LOS ANGELES AREA

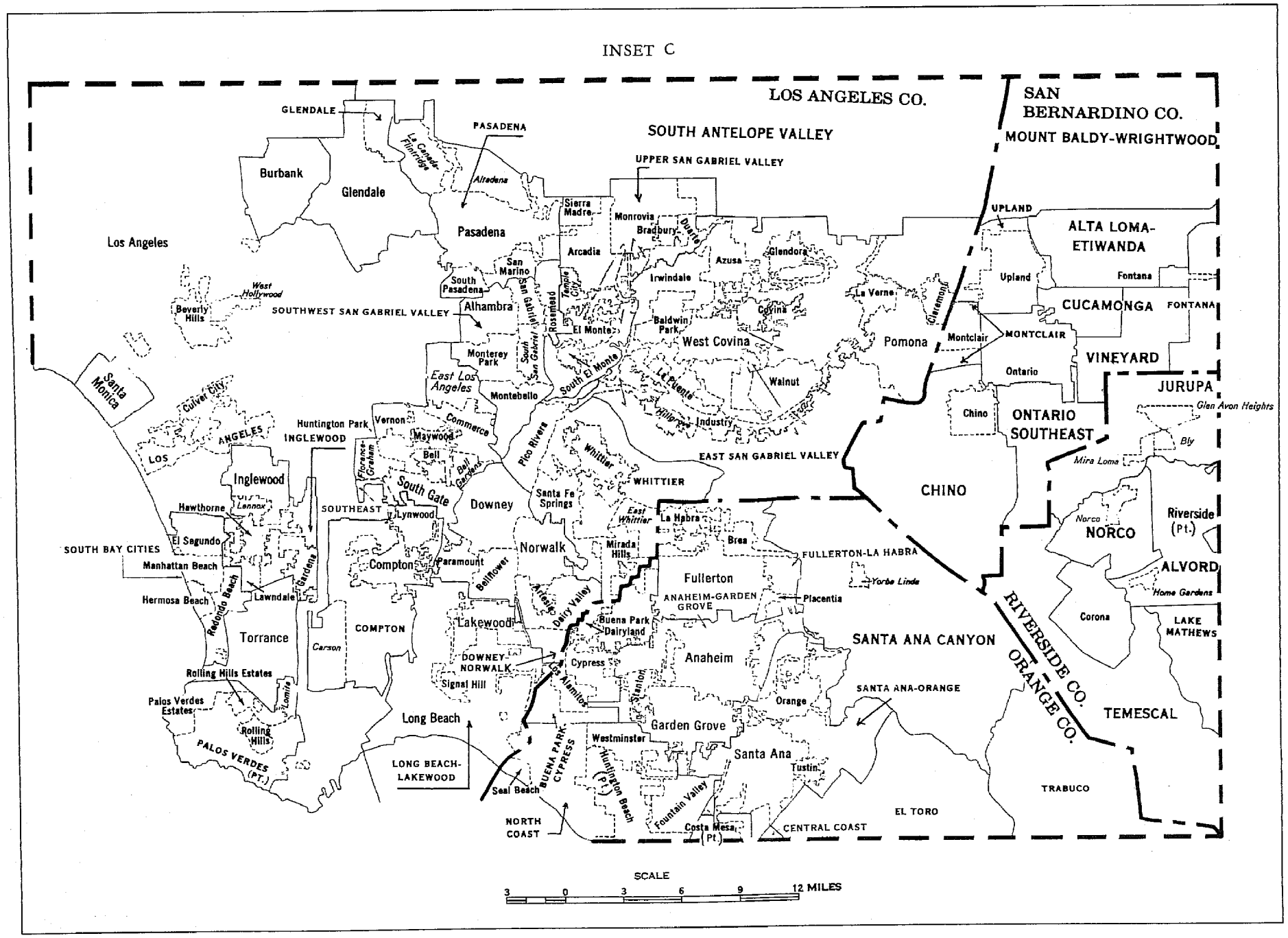

CALIFORNIA—INSET FOR SAN FRANCISCO AREA—SECTION 1

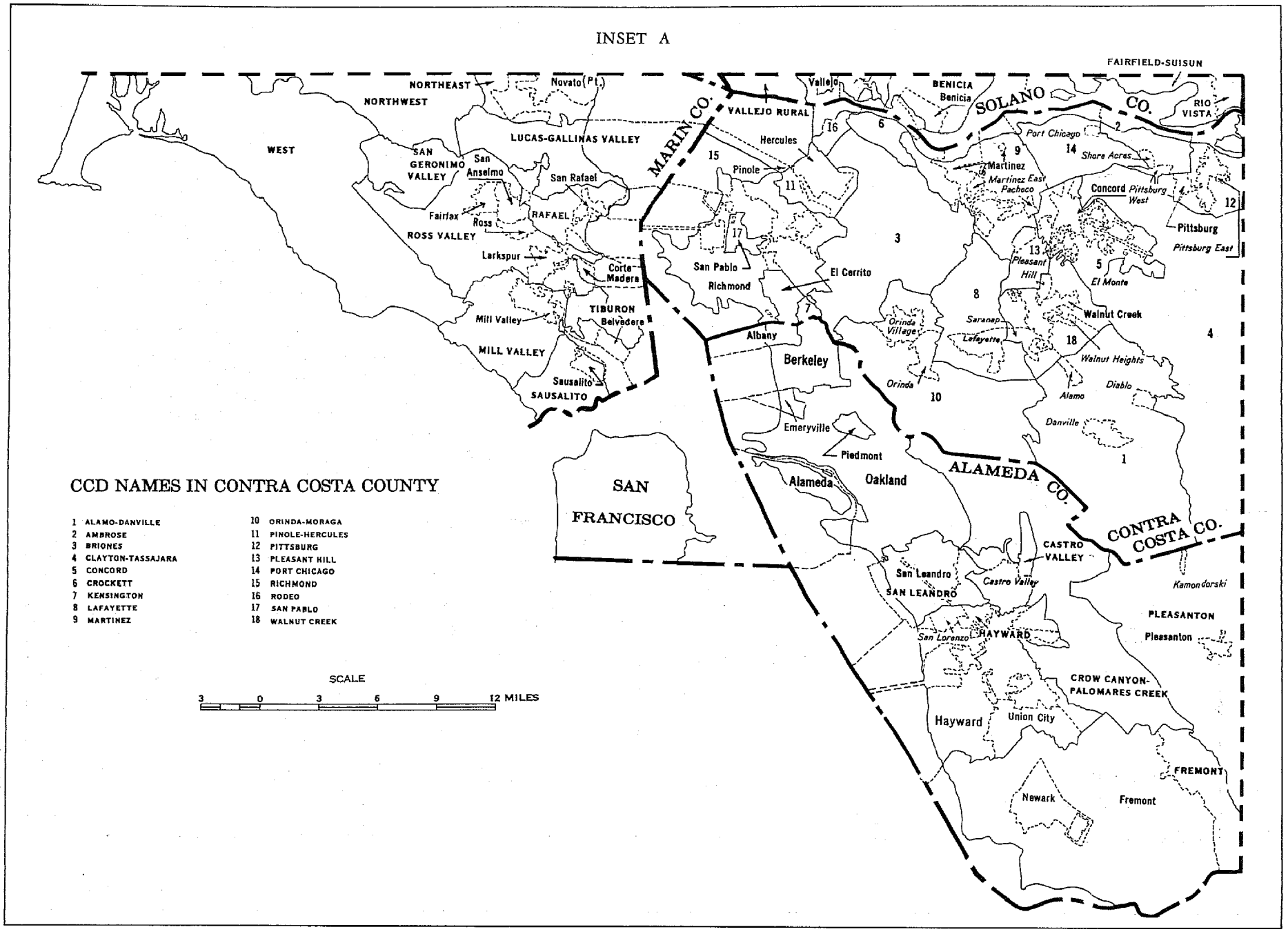

CALIFORNIA—INSET FOR SAN FRANCISCO AREA—SECTION 2

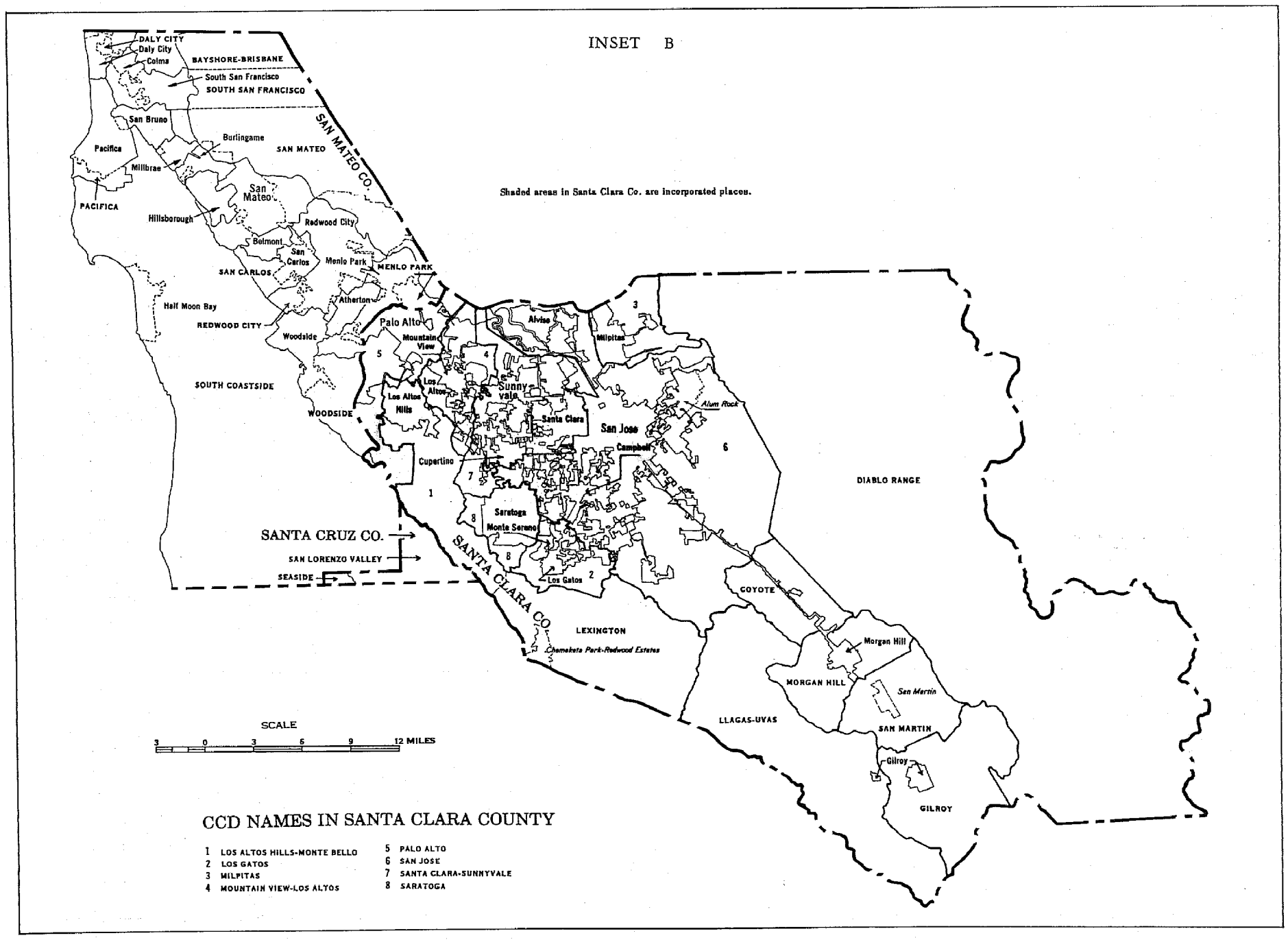

Table 1.—POPULATION OF THE STATE, URBAN AND RURAL: 1850 TO 1960

[For description of current and previous urban definitions, see text. Minus sign (–) denotes decrease]

Census date	The State			Urban territory				Rural territory			Percent of total	
	Population	Increase over preceding census		Number of urban places	Population	Increase over preceding census		Population	Increase over preceding census		Urban	Rural
		Number	Percent			Number	Percent		Number	Percent		
Current urban definition:												
1960 (Apr. 1)	15,717,204	5,130,981	48.5	388	[1]13,573,155	5,033,735	58.9	2,144,049	97,246	4.8	86.4	13.6
1950 (Apr. 1)	10,586,223	3,678,836	53.3	253	[2]8,539,420	...	...	2,046,803	...	...	80.7	19.3
Previous urban definition:												
1960 (Apr. 1)	15,717,204	5,130,981	48.5	301	11,274,401	4,065,576	56.4	4,442,803	1,065,405	31.5	71.7	28.3
1950 (Apr. 1)	10,586,223	3,678,836	53.3	[3]212	[3]7,208,825	2,306,560	47.1	[3]3,377,398	1,372,276	68.4	[3]68.1	[3]31.9
1940 (Apr. 1)	6,907,387	1,230,136	21.7	167	4,902,265	741,669	17.8	2,005,122	488,467	32.2	71.0	29.0
1930 (Apr. 1)	5,677,251	2,250,390	65.7	155	4,160,596	1,833,637	78.8	1,516,655	416,753	37.9	73.3	26.7
1920 (Jan. 1)	3,426,861	1,049,312	44.1	107	2,326,959	858,540	58.5	1,099,902	190,772	21.0	67.9	32.1
1910 (Apr. 15)	2,377,549	892,496	60.1	70	1,468,419	691,599	89.0	909,130	200,897	28.4	61.8	38.2
1900 (June 1)	1,485,053	271,655	22.4	40	776,820	187,356	31.8	708,233	84,299	13.5	52.3	47.7
1890 (June 1)	1,213,398	348,704	40.3	33	589,464	218,853	59.1	623,934	129,851	26.3	48.6	51.4
1880 (June 1)	864,694	304,447	54.3	18	370,611	162,173	77.8	494,083	142,274	40.4	42.9	57.1
1870 (June 1)	560,247	180,253	47.4	8	208,438	129,787	165.0	351,809	50,466	16.7	37.2	62.8
1860 (June 1)	379,994	287,397	310.4	4	78,651	71,831	1,053.2	301,343	215,566	251.3	20.7	79.3
1850 (June 1)	[4]92,597	...	...	1	6,820	...	...	85,777	...	...	7.4	92.6

[1] Includes 1,444,981 persons in urban territory outside urban places.
[2] Includes 1,235,452 persons in urban territory outside urban places.
[3] Revised since publication of 1950 reports.
[4] Returns for 1850 incomplete, those for Contra Costa and Santa Clara Counties having been lost and those for San Francisco having been destroyed by fire.

Table 2.—POPULATION IN GROUPS OF PLACES ACCORDING TO SIZE: 1960 AND 1950

[Percent not shown where less than 0.1]

Type of area and size of place	1960				1950			
	Number of places	Population	Percent of total population	Percent of total	Number of places	Population	Percent of total population	Percent of total
The State	...	15,717,204	100.0	...	...	10,586,223	100.0	...
URBAN								
Total	([1])	13,573,155	86.4	100.0	([2])	8,539,420	80.7	100.0
Within urbanized areas	...	11,943,983	76.0	88.0	...	7,219,444	68.2	84.5
Central cities, total	15	5,526,028	35.2	40.7	9	3,923,109	37.1	45.9
Cities of 1,000,000 or more	1	2,479,015	15.8	18.3	1	1,970,358	18.6	23.1
Cities of 500,000 to 1,000,000	2	1,313,540	8.4	9.7	1	775,357	7.3	9.1
Cities of 250,000 to 500,000	2	711,716	4.5	5.2	2	718,962	6.8	8.4
Cities of 100,000 to 250,000	3	529,792	3.4	3.9	1	137,572	1.3	1.6
Cities of 50,000 to 100,000	6	445,348	2.8	3.3	4	320,860	3.0	3.8
Cities under 50,000	1	46,617	0.3	0.3	...	...	...	...
Urban fringes, total	...	6,417,955	40.8	47.3	...	3,296,335	31.1	38.6
Places of 2,500 or more	165	4,972,974	31.6	36.6	81	2,060,883	19.5	24.1
Places of 100,000 or more	7	756,912	4.8	5.6	3	469,149	4.4	5.5
Places of 50,000 to 100,000	22	1,489,212	9.5	11.0	7	512,324	4.8	6.0
Places of 25,000 to 50,000	45	1,543,969	9.8	11.4	11	350,088	3.3	4.1
Places of 10,000 to 25,000	58	974,598	6.2	7.2	37	600,865	5.7	7.0
Places of 5,000 to 10,000	22	168,016	1.1	1.2	11	82,464	0.8	1.0
Places of 2,500 to 5,000	11	40,267	0.3	0.3	12	45,993	0.4	0.5
Places under 2,500	15	18,993	0.1	0.1	8	8,946	0.1	0.1
Places of 2,000 to 2,500	4	8,321	0.1	0.1	1	2,179	...	...
Places of 1,500 to 2,000	4	6,441	...	...	2	3,896	...	...
Places of 1,000 to 1,500	1	1,174	...	...	1	1,147	...	...
Places under 1,000	6	3,057	...	...	4	1,724	...	...
Other urban territory	...	1,425,988	9.1	10.5	...	1,226,506	11.6	14.4
Outside urbanized areas	208	1,629,172	10.4	12.0	163	1,319,976	12.5	15.5
Places of 25,000 or more	9	281,901	1.8	2.1	6	245,576	2.3	2.9
Places of 10,000 to 25,000	40	621,361	4.0	4.6	38	528,482	5.0	6.2
Places of 5,000 to 10,000	48	326,327	2.1	2.4	39	260,532	2.5	3.1
Places of 2,500 to 5,000	111	399,583	2.5	2.9	80	285,386	2.7	3.3
RURAL								
Total	...	2,144,049	13.6	100.0	...	2,046,803	19.3	100.0
Places of 1,000 to 2,500	147	241,237	1.5	11.3	148	249,664	2.3	12.2
Places of 2,000 to 2,500	36	80,097	0.5	3.7	39	88,280	0.8	4.3
Places of 1,500 to 2,000	48	84,459	0.5	3.9	55	93,738	0.9	4.6
Places of 1,000 to 1,500	63	76,681	0.5	3.6	54	67,646	0.6	3.3
Other rural territory	...	1,902,812	12.1	88.7	...	1,797,139	17.0	87.8
URBANIZED AREAS								
Total	11	11,943,983	76.0	100.0	8	7,219,444	68.2	100.0
Areas of 1,000,000 or more	2	8,919,454	56.8	74.7	2	6,019,024	56.9	83.4
Areas of 500,000 to 1,000,000	2	1,438,980	9.2	12.0	...	...	...	...
Areas of 250,000 to 500,000	2	829,451	5.3	6.9	1	432,974	4.1	6.0
Areas of 100,000 to 250,000	4	683,358	4.4	5.7	5	767,446	7.2	10.6
Areas under 100,000	1	72,740	0.5	0.6	...	...	...	...

[1] There were 388 places of 2,500 or more.
[2] There were 253 places of 2,500 or more.

Table 3.—POPULATION IN GROUPS OF PLACES ACCORDING TO SIZE: 1900 TO 1960

Subject and size of place	1960		1950		1940	1930	1920	1910	1900
	Current urban definition	Previous urban definition	Current urban definition	Previous urban definition					
NUMBER OF PLACES									
Urban territory	403	301	261	212	167	155	107	70	40
Places of 2,500 or more	388	301	253	212	167	155	107	70	40
Places of 1,000,000 or more	1	1	1	1	1	1	...	...	...
Places of 500,000 to 1,000,000	2	2	1	1	1	1	2	...	...
Places of 250,000 to 500,000	2	2	3	3	1	1	...	2	1
Places of 100,000 to 250,000	10	9	3	4	3	2	1	1	1
Places of 50,000 to 100,000	28	27	11	11	7	6	4	...	1
Places of 25,000 to 50,000	55	47	17	17	13	10	5	5	1
Places of 10,000 to 25,000	98	91	75	70	34	28	13	13	6
Places of 5,000 to 10,000	70	54	50	44	51	48	26	10	9
Places of 2,500 to 5,000	122	68	92	61	56	58	56	39	21
Places under 2,500	15	...	8	...	...	...	...	...	...
Rural territory	166	75	168	95	119	125	146	128	76
Places of 1,000 to 2,500	147	[illegible]	148	71	81	77	77	66	44
Places under 1,000	19	[illegible]	20	24	38	48	69	62	32
Cumulative summary:									
Places of 1,000,000 or more	1	1	1	1	1	1	...	...	...
Places of 500,000 or more	3	3	2	2	2	2	2	...	...
Places of 250,000 or more	5	5	5	5	3	3	2	2	1
Places of 100,000 or more	15	14	8	9	6	5	3	3	2
Places of 50,000 or more	43	41	19	20	13	11	7	3	3
Places of 25,000 or more	98	88	36	37	26	21	12	8	4
Places of 10,000 or more	196	179	111	107	60	49	25	21	10
Places of 5,000 or more	266	233	161	151	111	97	51	31	19
Places of 2,500 or more	388	301	253	212	167	155	107	70	40
POPULATION									
Urban territory	13,573,155	11,274,401	8,539,420	7,208,825	4,902,265	4,160,596	2,326,959	1,468,419	776,820
Places of 2,500 or more	12,128,174	11,274,401	7,303,968	7,208,825	4,902,265	4,160,596	2,326,959	1,468,419	776,820
Places of 1,000,000 or more	2,479,015	2,479,015	1,970,358	1,970,358	1,504,277	1,238,048	...	...	...
Places of 500,000 to 1,000,000	1,313,540	1,313,540	775,357	775,357	634,536	634,394	1,083,349	...	...
Places of 250,000 to 500,000	711,716	711,716	969,729	969,729	302,163	284,063	...	736,110	342,782
Places of 100,000 to 250,000	1,286,704	1,182,434	355,954	465,613	473,570	290,027	216,261	150,174	102,479
Places of 50,000 to 100,000	1,934,560	1,861,208	833,184	833,184	487,349	424,845	251,898	...	66,960
Places of 25,000 to 50,000	1,872,487	1,612,069	595,664	604,154	433,723	339,764	199,184	183,945	29,282
Places of 10,000 to 25,000	1,595,959	1,475,002	1,129,347	1,061,828	476,485	409,460	201,832	195,425	98,854
Places of 5,000 to 10,000	494,343	396,836	342,996	307,175	385,575	342,421	171,802	64,108	62,098
Places of 2,500 to 5,000	439,850	242,581	331,379	221,427	204,587	197,574	202,633	138,657	74,365
Places under 2,500	18,993	...	8,946	...	...	...	...	...	...
Other urban territory	1,425,988	...	1,226,506	...	...	...	...	...	...
Rural territory	2,144,049	4,442,803	2,046,803	3,377,398	2,005,122	1,516,655	1,099,902	909,130	708,233
Places of 1,000 to 2,500	241,237	88,863	249,664	125,074	132,213	123,864	128,563	111,155	69,413
Places under 1,000	12,148	15,205	12,097	13,821	23,564	30,420	45,114	41,897	21,335
Other rural territory	1,890,664	4,338,735	1,785,042	3,238,503	1,849,345	1,362,371	926,225	756,078	617,485
Cumulative summary:									
Places of 1,000,000 or more	2,479,015	2,479,015	1,970,358	1,970,358	1,504,277	1,238,048	...	...	...
Places of 500,000 or more	3,792,555	3,792,555	2,745,715	2,745,715	2,138,813	1,872,442	1,083,349	...	...
Places of 250,000 or more	4,504,271	4,504,271	3,715,444	3,715,444	2,440,976	2,156,505	1,083,349	736,110	342,782
Places of 100,000 or more	5,790,975	5,686,705	4,071,398	4,181,057	2,914,546	2,446,532	1,299,610	886,284	445,261
Places of 50,000 or more	7,725,535	7,547,913	4,904,582	5,014,241	3,401,895	2,871,377	1,551,508	886,284	512,221
Places of 25,000 or more	9,598,022	9,159,982	5,500,246	5,618,395	3,835,618	3,211,141	1,750,692	1,070,229	541,503
Places of 10,000 or more	11,193,981	10,634,984	6,629,593	6,680,223	4,312,103	3,620,601	1,952,524	1,265,654	640,357
Places of 5,000 or more	11,688,324	11,031,820	6,972,589	6,987,398	4,697,678	3,963,022	2,124,326	1,329,762	702,455
Places of 2,500 or more	12,128,174	11,274,401	7,303,968	7,208,825	4,902,265	4,160,596	2,326,959	1,468,419	776,820
PERCENT OF TOTAL POPULATION									
Urban territory	86.4	71.7	80.7	68.1	71.0	73.3	67.9	61.8	52.3
Places of 2,500 or more	77.2	71.7	69.0	68.1	71.0	73.3	67.9	61.8	52.3
Places of 1,000,000 or more	15.8	15.8	18.6	18.6	21.8	21.8	...	...	...
Places of 500,000 to 1,000,000	8.4	8.4	7.3	7.3	9.2	11.2	31.6	...	...
Places of 250,000 to 500,000	4.5	4.5	9.2	9.2	4.4	5.0	...	31.0	23.1
Places of 100,000 to 250,000	8.2	7.5	3.4	4.4	6.9	5.1	6.3	6.3	6.9
Places of 50,000 to 100,000	12.3	11.8	7.9	7.9	7.1	7.5	7.4	...	4.5
Places of 25,000 to 50,000	11.9	10.3	5.6	5.7	6.3	6.0	5.8	7.7	2.0
Places of 10,000 to 25,000	10.2	9.4	10.7	10.0	6.9	7.2	5.9	8.2	6.7
Places of 5,000 to 10,000	3.1	2.5	3.2	2.9	5.6	6.0	5.0	2.7	4.2
Places of 2,500 to 5,000	2.8	1.5	3.1	2.1	3.0	3.5	5.9	5.8	5.0
Places under 2,500	0.1	...	0.1	...	...	...	...	...	...
Other urban territory	9.1	...	11.6	...	...	...	...	...	...
Rural territory	13.6	28.3	19.3	31.9	29.0	26.7	32.1	38.2	47.7
Places of 1,000 to 2,500	1.5	0.6	2.4	1.2	1.9	2.2	3.8	4.7	4.7
Places under 1,000	0.1	0.1	0.1	0.1	0.3	0.5	1.3	1.8	1.4
Other rural territory	12.0	27.6	16.9	30.6	26.8	24.0	27.0	31.8	41.6
Cumulative summary:									
Places of 1,000,000 or more	15.8	15.8	18.6	18.6	21.8	21.8	...	...	...
Places of 500,000 or more	24.1	24.1	25.9	25.9	31.0	33.0	31.6	...	...
Places of 250,000 or more	28.7	28.7	35.1	35.1	35.4	38.0	31.6	31.0	23.1
Places of 100,000 or more	36.8	36.2	38.5	39.5	42.2	43.1	37.9	37.3	30.0
Places of 50,000 or more	49.2	48.0	46.3	47.4	49.3	50.6	45.3	37.3	34.5
Places of 25,000 or more	61.1	58.3	52.0	53.1	55.6	56.6	51.1	45.0	36.5
Places of 10,000 or more	71.2	67.7	62.6	63.1	62.5	63.8	57.0	53.2	43.1
Places of 5,000 or more	74.4	70.2	65.9	66.0	68.0	69.8	62.0	55.9	47.3
Places of 2,500 or more	77.2	71.7	69.0	68.1	71.0	73.3	67.9	61.8	52.3

[1] Revised since publication of 1950 reports.

Table 4.—POPULATION IN INCORPORATED AND UNINCORPORATED PLACES ACCORDING TO SIZE: 1960

Size of place and urban-rural classification	All places		Incorporated places		Unincorporated places	
	Number	Population	Number	Population	Number	Population
Total	569	12,400,552	365	11,157,605	204	1,242,947
500,000 or more	3	3,792,555	3	3,792,555	...	...
250,000 to 500,000	2	711,716	2	711,716	...	...
100,000 to 250,000	10	1,286,704	9	1,182,434	1	104,270
50,000 to 100,000	28	1,934,560	27	1,861,208	1	73,352
25,000 to 50,000	55	1,872,487	45	1,547,952	10	324,535
20,000 to 25,000	22	481,565	18	392,222	4	89,343
10,000 to 20,000	76	1,114,394	64	926,033	12	188,361
5,000 to 10,000	70	494,343	54	396,836	16	97,507
2,500 to 5,000	122	439,850	68	242,581	54	197,269
2,000 to 2,500	40	88,418	18	39,480	22	48,938
1,500 to 2,000	52	90,900	19	33,470	33	57,430
1,000 to 1,500	64	77,855	13	15,913	51	61,942
500 to 1,000	16	12,371	16	12,371	...	...
200 to 500	8	2,761	8	2,761	...	...
Under 200	1	73	1	73	...	...
In urbanized areas	195	10,517,995	172	9,830,780	23	687,215
500,000 or more	3	3,792,555	3	3,792,555	...	...
250,000 to 500,000	2	711,716	2	711,716	...	...
100,000 to 250,000	10	1,286,704	9	1,182,434	1	104,270
50,000 to 100,000	28	1,934,560	27	1,861,208	1	73,352
25,000 to 50,000	46	1,590,586	37	1,292,063	9	298,523
20,000 to 25,000	14	305,201	11	239,702	3	65,499
10,000 to 20,000	44	669,397	35	523,826	9	145,571
In urbanized areas—Con.						
5,000 to 10,000	22	168,016	22	168,016	...	...
2,500 to 5,000	11	40,267	11	40,267	...	...
2,000 to 2,500	4	8,321	4	8,321	...	...
1,500 to 2,000	4	6,441	4	6,441	...	...
1,000 to 1,500	1	1,174	1	1,174	...	...
500 to 1,000	4	2,518	4	2,518	...	...
200 to 500	2	539	2	539	...	...
Under 200	...	...	...	...	...	...
Other urban territory	208	1,629,172	133	1,241,750	75	387,422
25,000 to 50,000	9	281,901	8	255,889	1	26,012
20,000 to 25,000	8	176,364	7	152,520	1	23,844
10,000 to 20,000	32	444,997	29	402,207	3	42,790
5,000 to 10,000	48	326,327	32	228,820	16	97,507
2,500 to 5,000	111	399,583	57	202,314	54	197,269
Rural territory	166	253,385	60	85,075	106	168,310
2,000 to 2,500	36	80,097	14	31,159	22	48,938
1,500 to 2,000	48	84,459	15	27,029	33	57,430
1,000 to 1,500	63	76,681	12	14,739	51	61,942
500 to 1,000	12	9,853	12	9,853	...	...
200 to 500	6	2,222	6	2,222	...	...
Under 200	1	73	1	73	...	...

Table 5.—POPULATION OF INCORPORATED PLACES OF 10,000 OR MORE FROM EARLIEST CENSUS TO 1960

[Minus sign (-) denotes decrease]

Incorporated place and census year	Population	Increase over preceding census	
		Number	Percent
ALAMEDA:			
1960	63,855	-575	-0.9
1950	64,430	28,174	77.7
1940	36,256	1,223	3.5
1930	35,033	6,227	21.6
1920	28,806	5,423	23.2
1910	23,383	6,919	42.0
1900	16,464	5,299	47.5
1890	11,165	5,457	95.6
1880	5,708	4,151	266.6
1870	1,557	1,097	238.5
1860	460	...	...
ALBANY:			
1960	14,804	-2,786	-15.8
1950	17,590	6,097	53.0
1940	11,493	2,924	34.1
1930	8,569	6,107	248.1
1920	2,462	1,654	204.7
1910	808	...	...
ALHAMBRA:			
1960	54,807	3,448	6.7
1950	51,359	12,424	31.9
1940	38,935	9,463	32.1
1930	29,472	20,376	224.0
1920	9,096	4,075	81.2
1910	5,021	...	...
ANAHEIM:			
1960	104,184	89,628	615.7
1950	14,556	3,525	32.0
1940	11,031	36	0.3
1930	10,995	5,469	99.0
1920	5,526	2,898	110.3
1910	2,628	1,172	80.5
1900	1,456	183	14.4
1890	1,273	440	52.8
1880	833	-48	-5.4
1870	881	...	...
ANTIOCH:			
1960	17,305	6,254	56.6
1950	11,051	5,945	116.4
1940	5,106	1,543	43.3
1930	3,563	1,627	84.0
1920	1,936	812	72.2
1910	1,124	450	66.8
1900	674	39	6.1
1890	635	9	1.4
1880	626	...	...
ARCADIA:			
1960	41,005	17,939	77.8
1950	23,066	13,944	152.9
1940	9,122	3,906	74.9
1930	5,216	2,977	133.0
1920	2,239	1,543	221.7
1910	696	...	...
AZUSA:			
1960	20,497	9,455	85.6
1950	11,042	5,833	112.0
1940	5,209	401	8.3
1930	4,808	2,348	95.4
1920	2,460	983	66.6
1910	1,477	614	71.1
1900	863	...	...
BAKERSFIELD:			
1960	56,848	22,064	63.4
1950	34,784	5,532	18.9
1940	29,252	3,237	12.4
1930	26,015	7,377	39.6
1920	18,638	5,911	46.4
1910	12,727	7,891	163.2
1900	4,836	2,210	84.2
1890	2,626	...	...
BALDWIN PARK:			
1960	33,951	...	...
BANNING:			
1960	10,250	3,216	45.7
1950	7,034	3,160	81.6
1940	3,874	1,122	40.8
1930	2,752	...	...
BARSTOW:			
1960	11,644	5,509	89.8
1950	6,135	...	...
BELL:			
1960	19,450	4,020	26.1
1950	15,430	4,166	37.0
1940	11,264	3,380	42.9
1930	7,884	...	...
BELLFLOWER:			
1960	Δ44,846	...	...
BELMONT:			
1960	15,996	10,429	187.3
1950	5,567	4,338	353.0
1940	1,229	245	24.9
1930	984	...	...
BERKELEY:			
1960	111,268	-2,537	-2.2
1950	113,805	28,258	33.0
1940	85,547	3,438	4.2
1930	82,109	26,073	46.5
1920	56,036	15,602	38.6
1910	40,434	27,220	206.0
1900	13,214	8,113	159.0
1890	5,101	...	...
BEVERLY HILLS:			
1960	30,817	1,785	6.1
1950	29,032	2,209	8.2
1940	26,823	9,394	53.9
1930	17,429	16,755	2,485.9
1920	674	...	...
BRAWLEY:			
1960	12,703	781	6.6
1950	11,922	204	1.7
1940	11,718	1,279	12.3
1930	10,439	5,050	93.7
1920	5,389	4,508	511.7
1910	881	...	...
BUENA PARK:			
1960	46,401	...	...
BURBANK:			
1960	90,155	11,578	14.7
1950	78,577	44,240	128.8
1940	34,337	17,675	106.1
1930	16,662	13,749	472.0
1920	2,913	...	...
BURLINGAME:			
1960	24,036	4,150	20.9
1950	19,886	3,946	24.8
1940	15,940	2,670	20.1
1930	13,270	9,163	223.1
1920	4,107	2,542	162.4
1910	1,565	...	...
CAMPBELL:			
1960	11,863	...	...
CHICO:			
1960	14,757	2,485	20.2
1950	12,272	2,985	32.1
1940	9,287	1,326	16.7
1930	7,961	-1,378	-14.8
1920	9,339	5,589	149.0
1910	3,750	1,110	42.0
1900	2,640	-254	-8.8
1890	2,894	-406	-12.3
1880	3,300	...	...
CHINO:			
1960	10,305	4,521	78.2
1950	5,784	1,580	37.6
1940	4,204	1,086	34.8
1930	3,118	...	...
CHULA VISTA:			
1960	42,034	26,107	163.9
1950	15,927	10,789	210.0
1940	5,138	1,269	32.8
1930	3,869	2,151	125.2
1920	1,718	...	...

Δ The revised population total for Bellflower is 45,909. The figure in the table resulted from an omission which was discovered too late for inclusion in the detailed distributions.

Table 5.—POPULATION OF INCORPORATED PLACES OF 10,000 OR MORE FROM EARLIEST CENSUS TO 1960—Con.

[Minus sign (-) denotes decrease]

Incorporated place and census year	Population	Increase over preceding census	
		Number	Percent
CLAREMONT:			
1960	12,633	6,306	99.7
1950	6,327	3,270	107.0
1940	3,057	338	12.4
1930	2,719	...	...
COLTON:			
1960	18,666	4,201	29.0
1950	14,465	4,779	49.3
1940	9,686	1,672	20.9
1930	8,014	3,732	87.2
1920	4,282	302	7.6
1910	3,980	2,695	209.7
1900	1,285	-30	-2.3
1890	1,315	...	...
COMPTON:			
1960	71,812	23,821	49.6
1950	47,991	31,793	196.3
1940	16,198	3,682	29.4
1930	12,516	11,038	746.8
1920	1,478	556	60.3
1910	922	...	...
CONCORD:			
1960	36,208	29,255	420.8
1950	6,953	5,580	406.4
1940	1,373	248	22.0
1930	1,125	213	23.4
1920	912	209	29.7
1910	703	...	...
CORONA:			
1960	13,336	3,113	30.5
1950	10,223	1,459	16.6
1940	8,764	1,746	24.9
1930	7,018	2,889	70.0
1920	4,129	589	16.6
1910	3,540	2,106	146.9
1900	1,434	...	...
CORONADO:			
1960	18,039	5,339	42.0
1950	12,700	5,768	83.2
1940	6,932	1,507	27.8
1930	5,425	2,136	64.9
1920	3,289	1,812	122.7
1910	1,477	542	58.0
1900	935	...	...
COSTA MESA:			
1960	37,550	...	...
COVINA:			
1960	20,124	16,168	408.7
1950	3,956	907	29.7
1940	3,049	275	9.9
1930	2,774	...	...
CULVER CITY:			
1960	32,163	12,443	63.1
1950	19,720	10,744	119.7
1940	8,976	3,307	58.3
1930	5,669	5,166	1,027.0
1920	503	...	...
DALY CITY:			
1960	44,791	29,600	194.9
1950	15,191	5,566	57.8
1940	9,625	1,787	22.8
1930	7,838	4,059	107.4
1920	3,779	...	...
DELANO:			
1960	11,913	3,196	36.7
1950	8,717	4,144	90.6
1940	4,573	1,941	73.7
1930	2,632	...	...
DOWNEY:			
1960	82,505	...	...
DUARTE:			
1960	13,962	...	...
EL CAJON:			
1960	37,618	32,018	571.8
1950	5,600	4,129	280.7
1940	1,471	421	40.1
1930	1,050	581	123.9
1920	469	...	...
EL CENTRO:			
1960	16,811	4,221	33.5
1950	12,590	2,573	25.7
1940	10,017	1,583	18.8
1930	8,434	2,970	54.4
1920	5,464	3,854	239.4
1910	1,610	...	...
EL CERRITO:			
1960	25,437	7,426	41.2
1950	18,011	11,874	193.5
1940	6,137	2,267	58.6
1930	3,870	2,365	157.1
1920	1,505	...	...
EL MONTE:			
1960	13,163	5,062	62.5
1950	8,101	3,355	70.7
1940	4,746	1,267	36.4
1930	3,479	...	...
EL SEGUNDO:			
1960	14,219	6,208	77.5
1950	8,011	4,273	114.3
1940	3,738	235	6.7
1930	3,503	...	...
ESCONDIDO:			
1960	16,377	9,833	150.3
1950	6,544	1,984	43.5
1940	4,560	1,139	33.3
1930	3,421	...	...
EUREKA:			
1960	28,137	5,079	22.0
1950	23,058	6,003	35.2
1940	17,055	1,303	8.3
1930	15,752	2,829	21.9
1920	12,923	1,078	9.1
1910	11,845	4,518	61.7
1900	7,327	2,469	50.8
1890	4,858	2,219	84.1
1880	2,639	...	...
FAIRFIELD:			
1960	14,968	11,850	380.1
1950	3,118	1,806	137.7
1940	1,312	181	16.0
1930	1,131	123	12.2
1920	1,008	174	20.9
1910	834	...	...
FONTANA:			
1960	14,659	...	...
FREMONT:			
1960	43,790	...	...
FRESNO:			
1960	133,929	42,260	46.1
1950	91,669	30,984	51.1
1940	60,685	8,172	15.6
1930	52,513	7,427	16.5
1920	45,086	20,194	81.1
1910	24,892	12,422	99.6
1900	12,470	1,652	15.3
1890	10,818	9,706	872.8
1880	1,112	...	...
FULLERTON:			
1960	56,180	42,222	302.5
1950	13,958	3,516	33.7
1940	10,442	-418	-3.8
1930	10,860	6,445	146.0
1920	4,415	2,690	155.9
1910	1,725	...	...
GARDENA:			
1960	35,943	21,538	149.5
1950	14,405	8,496	143.8
1940	5,909	...	...
GARDEN GROVE:			
1960	84,238	...	...
GLENDALE:			
1960	119,442	23,740	24.8
1950	95,702	13,120	15.9
1940	82,582	19,846	31.6
1930	62,736	49,200	363.5
1920	13,536	10,790	392.9
1910	2,746	...	...
GLENDORA:			
1960	20,752	16,764	420.4
1950	3,988	1,166	41.3
1940	2,822	61	2.2
1930	2,761	...	...
HANFORD:			
1960	10,133	105	1.0
1950	10,028	1,794	21.8
1940	8,234	1,206	17.2
1930	7,028	1,140	19.4
1920	5,888	1,059	21.9
1910	4,829	1,900	64.9
1900	2,929	1,987	210.9
1890	942	673	250.2
1880	269	...	...
HAWTHORNE:			
1960	33,035	16,719	102.5
1950	16,316	8,053	97.5
1940	8,263	1,667	25.3
1930	6,596	...	...
HAYWARD:			
1960	72,700	58,428	409.4
1950	14,272	7,536	111.9
1940	6,736	1,206	21.8
1930	5,530	2,043	58.6
1920	3,487	741	27.0
1910	2,746	781	39.7
1900	1,965	546	38.5
1890	1,419	188	15.3
1880	1,231	727	144.2
1870	504	...	...
HERMOSA BEACH:			
1960	16,115	4,289	36.3
1950	11,826	4,629	64.3
1940	7,197	2,401	50.1
1930	4,796	2,469	106.1
1920	2,327	1,648	242.7
1910	679	...	...
HUNTINGTON BEACH:			
1960	11,492	6,255	119.4
1950	5,237	1,499	40.1
1940	3,738	48	1.3
1930	3,690	...	...
HUNTINGTON PARK:			
1960	29,920	470	1.6
1950	29,450	802	2.8
1940	28,648	4,057	16.5
1930	24,591	20,078	444.9
1920	4,513	3,214	247.4
1910	1,299	...	...
IMPERIAL BEACH:			
1960	17,773	...	...
INGLEWOOD:			
1960	63,390	17,205	37.3
1950	46,185	16,071	53.4
1940	30,114	10,634	54.6
1930	19,480	16,194	492.8
1920	3,286	1,750	113.9
1910	1,536	...	...
LA HABRA:			
1960	25,136	20,175	406.7
1950	4,961	2,462	98.5
1940	2,499	226	9.9
1930	2,273	...	...
LAKEWOOD:			
1960	67,126	...	...
LA MESA:			
1960	30,441	19,495	178.1
1950	10,946	7,021	178.9
1940	3,925	1,412	56.2
1930	2,513	1,509	150.3
1920	1,004	...	...
LA PUENTE:			
1960	24,723	...	...
LAWNDALE:			
1960	21,740	...	...
LIVERMORE:			
1960	16,058	11,694	268.0
1950	4,364	1,479	51.3
1940	2,885	-234	-7.5
1930	3,119	...	...
LODI:			
1960	22,229	8,431	61.1
1950	13,798	2,719	24.5
1940	11,079	4,291	63.2
1930	6,788	1,938	40.0
1920	4,850	2,153	79.8
1910	2,697	...	...
LOMPOC:			
1960	14,415	8,895	161.1
1950	5,520	2,141	63.4
1940	3,379	534	18.8
1930	2,845	969	51.7
1920	1,876	394	26.6
1910	1,482	510	52.5
1900	972	-43	-4.2
1890	1,015	...	...
LONG BEACH:			
1960	334,168	83,401	33.3
1950	250,767	86,496	52.7
1940	164,271	22,239	15.7
1930	142,032	86,439	155.5

Table 5.—POPULATION OF INCORPORATED PLACES OF 10,000 OR MORE FROM EARLIEST CENSUS TO 1960—Con.

[Minus sign (-) denotes decrease]

Incorporated place and census year	Population	Increase over preceding census	
		Number	Percent
LONG BEACH--Con.			
1920	55,593	37,784	212.2
1910	17,809	15,557	690.8
1900	2,252	1,688	299.3
1890	564	...	...
LOS ALTOS:			
1960	19,696	...	...
LOS ANGELES:			
1960	2,479,015	508,657	25.8
1950	1,970,358	466,081	31.0
1940	1,504,277	266,229	21.5
1930	1,238,048	661,375	114.7
1920	576,673	257,475	80.7
1910	319,198	216,719	211.5
1900	102,479	52,084	103.4
1890	50,395	39,212	350.6
1880	11,183	5,455	95.2
1870	5,728	1,343	30.6
1860	4,385	2,775	172.4
1850	1,610	...	...
LYNWOOD:			
1960	31,614	5,791	22.4
1950	25,823	14,841	135.1
1940	10,982	3,659	50.0
1930	7,323	...	...
MADERA:			
1960	14,430	3,933	37.5
1950	10,497	4,040	62.6
1940	6,457	1,792	38.4
1930	4,665	1,221	35.5
1920	3,444	1,040	43.3
1910	2,404	...	...
1900	(1)	...	...
1890	950	...	...
MANHATTAN BEACH:			
1960	33,934	16,604	95.8
1950	17,330	10,932	170.9
1940	6,398	4,507	238.3
1930	1,891	1,032	120.1
1920	859	...	...
MAYWOOD:			
1960	14,588	1,296	9.8
1950	13,292	2,561	23.9
1940	10,731	3,937	57.9
1930	6,794	...	...
MENLO PARK:			
1960	26,957	13,370	98.4
1950	13,587	10,329	317.0
1940	3,258	1,004	44.5
1930	2,254	...	...
MERCED:			
1960	20,068	4,790	31.4
1950	15,278	5,143	50.7
1940	10,135	3,069	43.4
1930	7,066	3,092	77.8
1920	3,974	872	28.1
1910	3,102	1,133	57.5
1900	1,969	-40	-2.0
1890	2,009	...	...
MILLBRAE:			
1960	15,873	6,901	76.9
1950	8,972	...	...
MILL VALLEY:			
1960	10,411	3,080	42.0
1950	7,331	2,484	51.2
1940	4,847	683	16.4
1930	4,164	1,610	63.0
1920	2,554	3	0.1
1910	2,551	...	...
MIRADA HILLS:			
1960	22,444	...	...
MODESTO:			
1960	36,585	19,196	110.4
1950	17,389	1,010	6.2
1940	16,379	2,537	18.3
1930	13,842	4,601	49.8
1920	9,241	5,207	129.1
1910	4,034	2,010	99.3
1900	2,024	-378	-15.7
1890	2,402	...	...
MONROVIA:			
1960	27,079	6,893	34.1
1950	20,186	7,379	57.6
1940	12,807	1,917	17.6
1930	10,890	5,410	98.7
1920	5,480	1,904	53.2
1910	3,576	2,371	196.8
1900	1,205	298	32.9
1890	907	...	...
MONTCLAIR:			
1960	13,546	...	...
MONTEBELLO:			
1960	32,097	10,362	47.7
1950	21,735	13,719	171.1
1940	8,016	2,518	45.8
1930	5,498	...	...
MONTEREY:			
1960	22,618	6,413	39.6
1950	16,205	6,121	60.7
1940	10,084	943	10.3
1930	9,141	3,662	66.8
1920	5,479	556	11.3
1910	4,923	3,175	181.6
1900	1,748	86	5.2
1890	1,662	266	19.1
1880	1,396	284	25.5
1870	1,112	...	...
1860	(1)	...	...
1850	1,092	...	...
MONTEREY PARK:			
1960	37,821	17,426	85.4
1950	20,395	11,864	139.1
1940	8,531	2,125	33.2
1930	6,406	2,298	55.9
1920	4,108	...	...
MOUNTAIN VIEW:			
1960	30,889	24,326	370.7
1950	6,563	2,617	66.3
1940	3,946	638	19.3
1930	3,308	...	...
NAPA:			
1960	22,170	8,591	63.3
1950	13,579	5,839	75.4
1940	7,740	1,303	20.2
1930	6,437	-320	-4.7
1920	6,757	966	16.7
1910	5,791	1,755	43.5
1900	4,036	-359	-8.2
1890	4,395	664	17.8
1880	3,731	1,852	98.6
1870	1,879	...	...
1860	(1)	...	...
1850	159	...	...
NATIONAL CITY:			
1960	32,771	11,572	54.6
1950	21,199	10,855	104.9
1940	10,344	3,043	41.7
1930	7,301	4,185	134.3
1920	3,116	1,383	79.8
1910	1,733	647	59.6
1900	1,086	-267	-19.7
1890	1,353	...	...
NEWPORT BEACH:			
1960	26,564	14,444	119.2
1950	12,120	7,682	173.1
1940	4,438	2,235	101.5
1930	2,203	1,309	146.4
1920	894	449	100.9
1910	445	...	...
NORTH SACRAMENTO:			
1960	12,922	6,893	114.3
1950	6,029	2,976	97.5
1940	3,053	956	45.6
1930	2,097	...	...
NORWALK:			
1960	88,739	...	...
NOVATO:			
1960	17,881	...	...
OAKLAND:			
1960	367,548	-17,027	-4.4
1950	384,575	82,412	27.3
1940	302,163	18,100	6.4
1930	284,063	67,802	31.4
1920	216,261	66,087	44.0
1910	150,174	83,214	124.3
1900	66,960	18,278	37.5
1890	48,682	14,127	40.9
1880	34,555	24,055	229.1
1870	10,500	8,957	580.5
1860	1,543	...	...
OCEANSIDE:			
1960	24,971	12,090	93.9
1950	12,881	8,230	177.0
1940	4,651	1,143	32.6
1930	3,508	2,347	202.2
1920	1,161	488	72.5
1910	673	343	103.9
1900	330	...	...
ONTARIO:			
1960	46,617	23,745	103.8
1950	22,872	8,675	61.1
1940	14,197	614	4.5
1930	13,583	6,303	86.6
1920	7,280	3,006	70.3
1910	4,274	3,552	492.0
1900	722	39	5.7
1890	683	...	...
ORANGE:			
1960	26,444	16,417	163.7
1950	10,027	2,126	26.9
1940	7,901	-165	-2.0
1930	8,066	3,182	65.2
1920	4,884	1,964	67.3
1910	2,920	1,704	140.1
1900	1,216	350	40.4
1890	866	187	27.5
1880	679	...	...
OXNARD:			
1960	40,265	18,698	86.7
1950	21,567	13,048	153.2
1940	8,519	2,234	35.5
1930	6,285	1,868	42.3
1920	4,417	1,862	72.9
1910	2,555	...	...
PACIFICA:			
1960	20,995	...	...
PACIFIC GROVE:			
1960	12,121	2,498	26.0
1950	9,623	3,374	54.0
1940	6,249	691	12.4
1930	5,558	2,584	86.9
1920	2,974	590	24.7
1910	2,384	...	...
PALM SPRINGS:			
1960	13,468	5,808	75.8
1950	7,660	4,226	123.1
1940	3,434	...	...
PALO ALTO:			
1960	52,287	26,812	105.2
1950	25,475	8,701	51.9
1940	16,774	3,122	22.9
1930	13,652	7,752	131.4
1920	5,900	1,414	31.5
1910	4,486	2,828	170.6
1900	1,658	...	...
PARAMOUNT:			
1960	27,249	...	...
PASADENA:			
1960	116,407	11,830	11.3
1950	104,577	22,713	27.7
1940	81,864	5,778	7.6
1930	76,086	30,732	67.8
1920	45,354	15,063	49.7
1910	30,291	21,174	232.2
1900	9,117	4,235	86.7
1890	4,882	...	...
PETALUMA:			
1960	14,035	3,720	36.1
1950	10,315	2,281	28.4
1940	8,034	-211	-2.6
1930	8,245	2,019	32.4
1920	6,226	346	5.9
1910	5,880	2,009	51.9
1900	3,871	179	4.8
1890	3,692	366	11.0
1880	3,326	...	...
PICO RIVERA:			
1960	49,150	...	...
PIEDMONT:			
1960	11,117	985	9.7
1950	10,132	266	2.7
1940	9,866	533	5.7
1930	9,333	5,051	118.0
1920	4,282	2,563	149.1
1910	1,719	...	...
1900	(1)	...	...
1890	634	...	...
PITTSBURG:			
1960	19,062	6,299	49.4
1950	12,763	3,243	34.1
1940	9,520	-90	-0.9
1930	9,610	4,895	103.8
1920	4,715	2,343	98.8
1910	2,372	...	...

[1] Not returned separately.

Table 5.—POPULATION OF INCORPORATED PLACES OF 10,000 OR MORE FROM EARLIEST CENSUS TO 1960—Con.

[Minus sign (-) denotes decrease]

Incorporated place and census year	Population	Increase over preceding census	
		Number	Percent
POMONA:			
1960	67,157	31,752	89.7
1950	35,405	11,866	50.4
1940	23,539	2,735	13.1
1930	20,804	7,299	54.0
1920	13,505	3,298	32.3
1910	10,207	4,681	84.7
1900	5,526	1,892	52.1
1890	3,634	...	...
PORT HUENEME:			
1960	11,067	8,043	266.0
1950	3,024	...	...
REDDING:			
1960	12,773	2,517	24.5
1950	10,256	2,147	26.5
1940	8,109	3,921	93.6
1930	4,188	1,226	41.4
1920	2,962	-610	-17.1
1910	3,572	626	21.2
1900	2,946	1,125	61.8
1890	1,821	1,221	203.5
1880	600	...	...
REDLANDS:			
1960	26,829	8,400	45.6
1950	18,429	4,105	28.7
1940	14,324	147	1.0
1930	14,177	4,606	48.1
1920	9,571	-878	-8.4
1910	10,449	5,652	117.8
1900	4,797	2,893	151.9
1890	1,904	...	...
REDONDO BEACH:			
1960	46,986	21,760	86.3
1950	25,226	12,134	92.7
1940	13,092	3,745	40.1
1930	9,347	4,434	90.3
1920	4,913	1,978	67.4
1910	2,935	2,080	243.3
1900	855	252	41.8
1890	603	...	...
REDWOOD CITY:			
1960	46,290	20,746	81.2
1950	25,544	13,091	105.1
1940	12,453	3,491	39.0
1930	8,962	4,942	122.9
1920	4,020	1,578	64.6
1910	2,442	789	47.7
1900	1,653	81	5.2
1890	1,572	189	13.7
1880	1,383	656	90.2
1870	727	...	...
RIALTO:			
1960	18,567	15,411	488.3
1950	3,156	1,386	78.3
1940	1,770	128	7.8
1930	1,642	681	70.9
1920	961	...	...
RICHMOND:			
1960	71,854	-27,691	-27.8
1950	99,545	75,903	321.1
1940	23,642	3,549	17.7
1930	20,093	3,250	19.3
1920	16,843	10,041	147.6
1910	6,802	...	...
RIVERSIDE:			
1960	84,332	37,568	80.3
1950	46,764	12,068	34.8
1940	34,696	5,000	16.8
1930	29,696	10,355	53.5
1920	19,341	4,129	27.1
1910	15,212	7,239	90.8
1900	7,973	3,290	70.3
1890	4,683	...	...
ROSEMEAD:			
1960	15,476	...	...
ROSEVILLE:			
1960	13,421	4,698	53.9
1950	8,723	2,070	31.1
1940	6,653	228	3.5
1930	6,425	1,948	43.5
1920	4,477	1,869	71.7
1910	2,608	...	...
SACRAMENTO:			
1960	191,667	54,095	39.3
1950	137,572	31,614	29.8
1940	105,958	12,208	13.0
1930	93,750	27,842	42.2
1920	65,908	21,212	47.5
1910	44,696	15,414	52.6
1900	29,282	2,896	11.0
SACRAMENTO--Con.			
1890	26,386	4,966	23.2
1880	21,420	5,137	31.5
1870	16,283	2,498	18.1
1860	13,785	6,965	102.1
1850	6,820	...	...
SALINAS:			
1960	28,957	15,040	108.1
1950	13,917	2,331	20.1
1940	11,586	1,323	12.9
1930	10,263	5,955	138.2
1920	4,308	572	15.3
1910	3,736	432	13.1
1900	3,304	965	41.3
1890	2,339	...	...
SAN ANSELMO:			
1960	11,584	2,396	26.1
1950	9,188	3,398	58.7
1940	5,790	1,140	24.5
1930	4,650	2,175	87.9
1920	2,475	944	61.7
1910	1,531	...	...
SAN BERNARDINO:			
1960	91,922	28,864	45.8
1950	63,058	19,412	44.5
1940	43,646	6,165	16.4
1930	37,481	18,760	100.2
1920	18,721	5,942	46.5
1910	12,779	6,629	107.8
1900	6,150	2,138	53.3
1890	4,012	2,339	139.8
1880	1,673	...	...
SAN BRUNO:			
1960	29,063	16,585	132.9
1950	12,478	5,959	91.4
1940	6,519	2,909	80.6
1930	3,610	2,048	131.1
1920	1,562	...	...
SAN BUENAVENTURA:			
1960	29,114	12,580	76.1
1950	16,534	3,270	24.7
1940	13,264	1,661	14.3
1930	11,603	7,447	179.2
1920	4,156	1,255	43.3
1910	2,901	431	17.4
1900	2,470	150	6.5
1890	2,320	950	69.3
1880	1,370	...	...
SAN CARLOS:			
1960	21,370	6,999	48.7
1950	14,371	10,851	308.3
1940	3,520	2,388	211.0
1930	1,132	...	...
SAN DIEGO:			
1960	573,224	238,837	71.4
1950	334,387	131,046	64.4
1940	203,341	55,346	37.4
1930	147,995	73,634	99.0
1920	74,361	34,783	87.9
1910	39,578	21,878	123.6
1900	17,700	1,541	9.5
1890	16,159	13,522	512.8
1880	2,637	337	14.7
1870	2,300	1,569	214.6
1860	731	...	...
SAN FERNANDO:			
1960	16,093	3,101	23.9
1950	12,992	3,898	42.9
1940	9,094	1,527	20.2
1930	7,567	4,363	136.2
1920	3,204	...	...
SAN FRANCISCO:[1]			
1960	740,316	-35,041	-4.5
1950	775,357	140,821	22.2
1940	634,536	142	...
1930	634,394	127,718	25.2
1920	506,676	89,764	21.5
1910	416,912	74,130	21.6
1900	342,782	43,785	14.6
1890	298,997	65,038	27.8
1880	233,959	84,486	56.5
1870	149,473	92,671	163.1
1860	56,802	...	...
SAN GABRIEL:			
1960	22,561	2,218	10.9
1950	20,343	8,476	71.4
1940	11,867	4,643	64.3
1930	7,224	4,584	173.6
1920	2,640	...	...
SAN JOSE:			
1960	204,196	108,916	114.3
1950	95,280	26,823	39.2
1940	68,457	10,806	18.7
1930	57,651	18,009	45.4
1920	39,642	10,696	37.0
1910	28,946	7,446	34.6
1900	21,500	3,440	19.0
1890	18,060	5,493	43.7
1880	12,567	3,478	38.3
1870	9,089	...	...
SAN LEANDRO:			
1960	65,962	38,420	139.5
1950	27,542	12,941	88.6
1940	14,601	3,146	27.5
1930	11,455	5,752	100.9
1920	5,703	2,232	64.3
1910	3,471	1,218	54.1
1900	2,253	...	...
1890	(2)	...	...
1880	1,369	943	221.4
1870	426	...	...
SAN LUIS OBISPO:			
1960	20,437	6,257	44.1
1950	14,180	5,299	59.7
1940	8,881	605	7.3
1930	8,276	2,381	40.4
1920	5,895	738	14.3
1910	5,157	2,136	70.7
1900	3,021	26	0.9
1890	2,995	752	33.5
1880	2,243	...	...
SAN MARINO:			
1960	13,658	2,428	21.6
1950	11,230	3,055	37.4
1940	8,175	4,445	119.2
1930	3,730	3,146	538.7
1920	584	...	...
SAN MATEO:			
1960	69,870	28,088	67.2
1950	41,782	22,379	115.3
1940	19,403	5,959	44.3
1930	13,444	7,465	124.9
1920	5,979	1,595	36.4
1910	4,384	2,552	139.3
1900	1,832	...	...
SAN PABLO:			
1960	19,687	5,211	36.0
1950	14,476	...	...
SAN RAFAEL:			
1960	20,460	6,612	47.7
1950	13,848	5,275	61.5
1940	8,573	551	6.9
1930	8,022	2,510	45.5
1920	5,512	-422	-7.1
1910	5,934	2,055	53.0
1900	3,879	589	17.9
1890	3,290	1,014	44.6
1880	2,276	1,435	170.6
1870	841	...	...
SANTA ANA:			
1960	100,350	54,817	120.4
1950	45,533	13,612	42.6
1940	31,921	1,599	5.3
1930	30,322	14,837	95.8
1920	15,485	7,056	83.7
1910	8,429	3,496	70.9
1900	4,933	1,305	36.0
1890	3,628	...	...
SANTA BARBARA:			
1960	58,768	13,914	31.0
1950	[3]44,854	9,896	22.1
1940	34,958	1,345	4.0
1930	33,613	14,172	72.9
1920	19,441	7,782	66.7
1910	11,659	5,072	77.0
1900	6,587	723	12.3
1890	5,864	2,404	69.5
1880	3,460	...	...
SANTA CLARA:			
1960	58,880	47,178	403.2
1950	11,702	5,052	76.0
1940	6,650	348	5.5
1930	6,302	1,082	20.7
1920	5,220	872	20.1
1910	4,348	698	19.1
1900	3,650	759	26.3
1890	2,891	475	19.7
1880	2,416	...	...

[1] Returns for San Francisco for 1850 destroyed by fire; population in 1852, according to State census of that year, 34,776.
[2] Not returned separately.
[3] Revised since publication of 1950 reports.

Table 5.—POPULATION OF INCORPORATED PLACES OF 10,000 OR MORE FROM EARLIEST CENSUS TO 1960—Con.

[Minus sign (-) denotes decrease]

Incorporated place and census year	Population	Increase over preceding census	
		Number	Percent
SANTA CRUZ:			
1960	25,596	3,626	16.5
1950	21,970	5,074	30.0
1940	16,896	2,501	17.4
1930	14,395	3,478	31.9
1920	10,917	-229	-2.1
1910	11,146	5,487	97.0
1900	5,659	63	1.1
1890	5,596	1,698	43.6
1880	3,898	1,337	52.2
1870	2,561	1,611	169.6
1860	950	...	...
SANTA FE SPRINGS:			
1960	16,342	...	...
SANTA MARIA:			
1960	20,027	9,587	91.8
1950	10,440	1,918	22.5
1940	8,522	1,465	20.8
1930	7,057	3,114	79.0
1920	3,943	1,683	74.5
1910	2,260	...	...
SANTA MONICA:			
1960	83,249	11,654	16.3
1950	71,595	18,095	33.8
1940	53,500	16,354	44.0
1930	37,146	21,894	143.5
1920	15,252	7,405	94.4
1910	7,847	4,790	156.7
1900	3,057	1,477	93.5
1890	1,580	...	...
SANTA PAULA:			
1960	13,279	2,230	20.2
1950	11,049	2,063	23.0
1940	8,986	1,534	20.6
1930	7,452	3,485	87.8
1920	3,967	1,751	79.0
1910	2,216	...	...
SANTA ROSA:			
1960	31,027	13,125	73.3
1950	17,902	5,297	42.0
1940	12,605	1,969	18.5
1930	10,636	1,878	21.4
1920	8,758	941	12.0
1910	7,817	1,144	17.1
1900	6,673	1,453	27.8
1890	5,220	1,604	44.4
1880	3,616	...	...
1870	(1)	...	...
1860	425	...	...
SARATOGA:			
1960	14,861	...	...
SEASIDE:			
1960	19,353	...	...
SOUTH GATE:			
1960	53,831	2,715	5.3
1950	51,116	24,171	89.7
1940	26,945	7,313	37.3
1930	19,632	...	...
SOUTH PASADENA:			
1960	19,706	2,771	16.4
1950	16,935	2,579	18.0
1940	14,356	626	4.6
1930	13,730	6,078	79.4
1920	7,652	3,003	64.6
SOUTH PASADENA--Con.			
1910	4,649	3,648	364.4
1900	1,001	378	60.7
1890	623	...	...
SOUTH SAN FRANCISCO:			
1960	39,418	20,067	103.7
1950	19,351	12,722	191.9
1940	6,629	436	7.0
1930	6,193	1,782	40.4
1920	4,411	2,422	121.8
1910	1,989	...	...
STANTON:			
1960	11,163	...	...
STOCKTON:			
1960	86,321	15,468	21.8
1950	70,853	16,139	29.5
1940	54,714	6,751	14.1
1930	47,963	7,667	19.0
1920	40,296	17,043	73.3
1910	23,253	5,747	32.8
1900	17,506	3,082	21.4
1890	14,424	4,142	40.3
1880	10,282	216	2.1
1870	10,066	6,387	173.6
1860	3,679	...	...
SUNNYVALE:			
1960	59,898	50,069	509.4
1950	9,829	5,456	124.8
1940	4,373	1,279	41.3
1930	3,094	...	...
TORRANCE:			
1960	100,991	78,750	354.1
1950	22,241	12,291	123.5
1940	9,950	2,679	36.8
1930	7,271	...	...
TRACY:			
1960	11,289	2,879	34.2
1950	8,410	4,354	107.3
1940	4,056	227	5.9
1930	3,829	...	...
TULARE:			
1960	13,824	1,379	11.1
1950	12,445	4,186	50.7
1940	8,259	2,052	33.1
1930	6,207	2,668	75.4
1920	3,539	781	28.3
1910	2,758	542	24.5
1900	2,216	-481	-17.8
1890	2,697	2,250	503.4
1880	447	...	...
UPLAND:			
1960	15,918	6,715	73.0
1950	9,203	2,887	45.7
1940	6,316	1,603	34.0
1930	4,713	1,801	61.8
1920	2,912	528	22.1
1910	2,384	...	...
VACAVILLE:			
1960	10,898	7,729	243.9
1950	3,169	1,555	96.3
1940	1,614	58	3.7
1930	1,556	302	24.1
1920	1,254	77	6.5
1910	1,177	-43	-3.5
1900	1,220	495	68.3
1890	725	...	...
VALLEJO: [2]			
1960	60,877	34,839	133.8
1950	26,038	5,966	29.7
1940	20,072	4,000	24.9
1930	16,072	-5,035	-23.9
1920	21,107	9,767	86.1
1910	11,340	3,375	42.4
1900	7,965	1,622	25.6
1890	6,343	356	5.9
1880	5,987	...	...
VISALIA:			
1960	15,791	4,042	34.4
1950	11,749	2,845	32.0
1940	8,904	1,641	22.6
1930	7,263	1,510	26.2
1920	5,753	1,203	26.4
1910	4,550	1,465	47.5
1900	3,085	200	6.9
1890	2,885	1,473	104.3
1880	1,412	499	54.7
1870	913	365	66.6
1860	548	...	...
WATSONVILLE:			
1960	13,293	1,721	14.9
1950	11,572	2,635	29.5
1940	8,937	593	7.1
1930	8,344	3,331	66.4
1920	5,013	567	12.8
1910	4,446	918	26.0
1900	3,528	1,379	64.2
1890	2,149	350	19.5
1880	1,799	648	56.3
1870	1,151	753	189.2
1860	398	...	...
WEST COVINA:			
1960	50,645	46,146	1,025.7
1950	4,499	3,427	319.7
1940	1,072	303	39.4
1930	769	...	...
WESTMINSTER:			
1960	25,750	...	...
WHITTIER:			
1960	33,663	10,230	43.7
1950	23,433	7,318	45.4
1940	16,115	1,293	8.7
1930	14,822	6,825	85.3
1920	7,997	3,447	75.8
1910	4,550	2,960	186.2
1900	1,590	1,005	171.8
1890	585	...	...
WOODLAND:			
1960	13,524	4,138	44.1
1950	9,386	2,749	41.4
1940	6,637	1,095	19.8
1930	5,542	1,395	33.6
1920	4,147	960	30.1
1910	3,187	301	10.4
1900	2,886	-183	-6.0
1890	3,069	...	...
YUBA CITY:			
1960	11,507	3,646	46.4
1950	7,861	2,893	58.2
1940	4,968	1,363	37.8
1930	3,605	1,897	111.1
1920	1,708	548	47.2
1910	1,160	...	...

[1] Not returned separately.

[2] Figures for 1900 to 1930 corrected since publication of Vol. I, 1930, by the addition of the population (879 in 1900; 1,276 in 1910; 4,262 in 1920; 1,596 in 1930) of Mare Island Naval Reservation.

Table 6.—AREA AND POPULATION OF COUNTIES, URBAN AND RURAL: 1960 AND 1950

[Minus sign (-) denotes decrease. Percent not shown where less than 0.1]

County	Map reference	Land area in square miles, 1960	1960 population									1950 population			Percent increase, 1950 to 1960		
			Total		Urban				Rural								
			Number	Per square mile	Total	Percent of total population	Urbanized areas	Other urban territory	Total	Places of 1,000 to 2,500	Other rural territory	Total	Urban	Rural	Total	Urban	Rural
The State	...	156,573	15,717,204	100.4	13,573,155	86.4	11,943,983	1,629,172	2,144,049	241,237	1,902,812	10,586,223	8,539,420	2,046,803	48.5	59.0	4.8
Alameda[1]	I-3	733	908,209	1,239.0	894,592	98.5	Δ890,389	Δ4,203	13,617	1,006	12,611	740,315	701,366	38,949	22.7	27.5	-65.0
Alpine	H-7	723	397	0.5	...	...	...	...	397	...	397	241	...	241	64.7	...	64.7
Amador	H-6	593	9,990	16.8	...	...	...	...	9,990	4,131	5,859	9,151	...	9,151	9.2	...	9.2
Butte	E-4	1,663	82,030	49.3	43,518	53.1	...	43,518	38,512	...	38,512	64,930	27,225	37,705	26.3	59.8	2.1
Calaveras	I-6	1,027	10,289	10.0	...	...	...	...	10,289	2,537	7,752	9,902	...	9,902	3.9	...	3.9
Colusa	F-3	1,153	12,075	10.5	3,518	29.1	...	3,518	8,557	1,370	7,187	11,651	3,031	8,620	3.6	16.1	-0.7
Contra Costa[1]	I-3	734	409,030	557.3	331,863	81.1	Δ186,510	Δ145,353	77,167	11,314	65,853	298,984	214,509	84,475	36.8	54.7	-8.7
Del Norte	A-2	1,003	17,771	17.7	6,044	34.0	...	6,044	11,727	1,945	9,782	8,078	...	8,078	120.0	...	45.2
El Dorado	G-6	1,714	29,390	17.1	4,439	15.1	...	4,439	24,951	...	24,951	16,207	3,749	12,458	81.3	18.4	100.3
Fresno	L-4	5,964	365,945	61.4	246,243	67.3	213,444	32,799	119,702	13,311	106,391	276,515	155,396	121,119	32.3	58.5	-1.2
Glenn	E-3	1,317	17,245	13.1	6,673	38.7	...	6,673	10,572	...	10,572	15,448	3,019	12,429	11.6	121.0	-14.9
Humboldt	B-2	3,573	104,892	29.4	46,731	44.6	...	46,731	58,161	7,312	50,849	69,241	29,566	39,675	51.5	58.1	46.6
Imperial	T-12	4,284	72,105	16.8	45,792	63.5	...	45,792	26,313	1,404	24,909	62,975	30,945	32,030	14.5	48.0	-17.8
Inyo[2]	K-8	10,091	11,684	1.2	2,875	24.6	...	2,875	8,809	1,310	7,499	11,658	2,891	8,767	0.2	-0.6	0.5
Kern	N-6	8,152	291,984	35.8	198,935	68.1	141,763	57,172	93,049	3,755	89,294	228,309	135,555	92,754	27.9	46.8	0.3
Kings	M-6	1,395	49,954	35.8	20,817	41.7	...	20,817	29,137	2,666	26,471	46,768	17,160	29,608	6.8	21.3	-1.6
Lake	F-3	1,256	13,786	11.0	...	...	...	...	13,786	2,303	11,483	11,481	...	11,481	20.1	...	20.1
Lassen	C-6	4,547	13,597	3.0	5,598	41.2	...	5,598	7,999	1,209	6,790	18,474	8,956	9,518	-26.4	-37.5	-16.0
Los Angeles	P-7	4,060	6,038,771	1,487.4	5,968,274	98.8	5,922,710	45,564	70,497	1,536	68,961	4,151,687	4,047,215	104,472	45.5	47.5	-32.5
Madera	K-6	2,144	40,468	18.9	18,955	46.8	...	18,955	21,513	...	21,513	36,964	14,390	22,574	9.5	31.7	-4.7
Marin	H-2	520	146,820	282.3	128,895	87.8	111,014	17,881	17,925	...	17,925	85,619	68,289	17,330	71.5	88.7	3.4
Mariposa	J-6	1,455	5,064	3.5	...	...	...	...	5,064	...	5,064	5,145	...	5,145	-1.6	...	-1.6
Mendocino	E-2	3,507	51,059	14.6	17,743	34.7	...	17,743	33,316	...	33,316	40,854	12,637	28,217	25.0	40.4	18.1
Merced	J-5	1,982	90,446	45.6	32,658	36.1	...	32,658	57,788	9,395	48,393	69,780	22,002	47,778	29.6	48.4	21.0
Modoc	A-6	4,092	8,308	2.0	2,819	33.9	...	2,819	5,489	...	5,489	9,678	2,819	6,859	-14.2	...	-20.0
Mono	I-7	3,028	2,213	0.7	...	...	...	...	2,213	...	2,213	2,115	...	2,115	4.6	...	4.6
Monterey	K-3	3,324	198,351	59.7	116,024	58.5	...	116,024	82,327	14,821	67,506	130,498	71,036	59,462	52.0	63.3	38.5
Napa	G-3	758	65,890	86.9	24,892	37.8	...	24,892	40,998	1,514	39,484	46,603	15,127	31,476	41.4	64.6	30.3
Nevada	G-5	978	20,911	21.4	4,876	23.3	...	4,876	16,035	3,431	12,604	19,888	7,788	12,100	5.1	-37.4	32.5
Orange	R-8	782	703,925	900.2	674,797	95.9	656,982	17,815	29,128	7,530	21,598	216,224	146,251	69,973	225.6	361.4	-58.4
Placer	G-6	1,424	56,998	40.0	22,576	39.6	13,793	8,783	34,422	1,495	32,927	41,649	13,376	28,273	36.9	68.8	21.7
Plumas	D-5	2,570	11,620	4.5	2,723	23.4	...	2,723	8,897	4,567	4,330	13,519	...	13,519	-14.0	...	-34.2
Riverside	R-10	7,177	306,191	42.7	207,104	67.6	114,916	92,188	99,087	13,713	85,374	170,046	97,963	72,083	80.1	111.4	37.5
Sacramento	H-4	983	502,778	511.5	426,531	84.8	415,177	11,354	76,247	7,301	68,946	277,140	207,230	69,910	81.4	105.8	9.1
San Benito	K-4	1,396	15,396	11.0	6,071	39.4	...	6,071	9,325	1,046	8,279	14,370	4,903	9,467	7.1	23.8	-1.5
San Bernardino[2]	N-10	20,131	503,591	25.0	374,495	74.4	358,261	16,234	129,096	6,397	122,699	281,642	187,056	94,586	78.8	100.2	36.5
San Diego	T-10	4,255	1,033,011	242.8	917,985	88.9	836,175	81,810	115,026	6,580	108,446	556,808	456,782	100,026	85.5	101.0	15.0
San Francisco	I-2	45	740,316	16,451.5	740,316	100.0	740,316	...	...	...	...	775,357	775,357	...	-4.5	-4.5	...
San Joaquin	I-4	1,409	249,989	177.4	183,364	73.3	141,604	41,760	66,625	6,936	59,689	200,750	138,846	61,904	24.5	32.1	7.6
San Luis Obispo	N-4	3,316	81,044	24.4	45,290	55.9	...	45,290	35,754	8,428	27,326	51,417	25,246	26,171	57.6	79.4	36.6
San Mateo	I-3	454	444,387	978.8	433,551	97.6	433,551	...	10,836	1,957	8,879	235,659	219,387	16,272	88.6	97.6	-33.4
Santa Barbara	O-5	2,738	168,962	61.7	114,794	67.9	72,740	42,054	54,168	2,739	51,429	98,220	63,737	34,483	72.0	80.1	57.1
Santa Clara	J-4	1,302	642,315	493.3	613,304	95.5	602,805	10,499	29,011	2,446	26,565	290,547	216,021	74,526	121.1	183.9	-61.1
Santa Cruz	K-3	439	84,219	191.8	50,438	59.9	...	50,438	33,781	8,370	25,411	66,534	43,040	23,494	26.6	17.2	43.8
Shasta	C-4	3,798	59,468	15.7	29,751	50.0	...	29,751	29,717	1,294	28,423	36,413	10,256	26,157	63.3	190.1	13.6
Sierra	F-6	958	2,247	2.3	...	...	...	...	2,247	...	2,247	2,410	...	2,410	-6.8	...	-6.8
Siskiyou	A-3	6,312	32,885	5.2	10,855	33.0	...	10,855	22,030	4,076	17,954	30,733	5,966	24,767	7.0	81.9	-11.1
Solano	H-4	827	134,597	162.8	106,405	79.1	68,883	37,522	28,192	2,470	25,722	104,833	83,183	21,650	28.4	27.9	30.2
Sonoma	G-2	1,579	147,375	93.3	66,214	44.9	...	66,214	81,161	6,605	74,556	103,405	34,076	69,329	42.5	94.3	17.1
Stanislaus	I-5	1,500	157,294	104.9	82,896	52.7	...	82,896	74,398	19,046	55,352	127,231	52,360	74,871	23.6	58.3	-0.6
Sutter	G-4	607	33,380	55.0	14,707	44.1	...	14,707	18,673	3,495	15,178	26,239	7,861	18,378	27.2	87.1	1.6
Tehama	D-3	2,976	25,305	8.5	10,208	40.3	...	10,208	15,097	...	15,097	19,276	7,442	11,834	31.3	37.2	27.6
Trinity	B-3	3,191	9,706	3.0	...	...	...	...	9,706	1,736	7,970	5,087	...	5,087	90.8	...	90.8
Tulare	L-8	4,838	168,403	34.8	74,114	44.0	...	74,114	94,289	12,203	82,086	149,264	47,732	101,532	12.8	55.3	-7.1
Tuolumne	I-6	2,274	14,404	6.3	2,725	18.9	...	2,725	11,679	1,403	10,276	12,584	...	12,584	14.5	...	-7.2
Ventura	P-6	1,851	199,138	107.6	123,266	61.9	...	123,266	75,872	21,434	54,438	114,647	62,788	51,859	73.7	96.3	46.3
Yolo	G-3	1,034	65,727	63.6	45,384	69.0	22,950	22,434	20,343	1,700	18,643	40,640	21,986	18,654	61.7	106.4	9.1
Yuba	G-4	637	33,859	53.2	20,517	60.6	...	20,517	13,342	...	13,342	24,420	15,904	8,516	38.7	29.0	56.7

[1] Part of Contra Costa annexed to Alameda.

[2] Boundary between Inyo and San Bernardino adjusted by act of legislature.

ΔRevised figure for population of Alameda County in urbanized areas is 864,727 and in other urban territory 29,865. The corresponding figures for Contra Costa County are 176,607 and 155,256, respectively (see footnote for San Francisco-Oakland Urbanized Area). These errors were discovered too late for correction in the detailed distributions.

Table 7.—POPULATION OF COUNTIES, BY CENSUS COUNTY DIVISIONS: 1960

["U" denotes an unincorporated place. Total population of a place located in 2 or more census county divisions appears in table 8]

County and census county division	Population
ALAMEDA COUNTY[1]	908,209
Alameda div.	63,855
Alameda city[1]	63,855
Albany div.	14,804
Albany city	14,804
Berkeley div.	111,268
Berkeley city[1]	111,268
Castro Valley div.	38,203
Castro Valley (U)	37,120
Crow Canyon-Palomares Creek div.	1,651
Emeryville div.	2,686
Emeryville town	2,686
Fremont div.	53,768
Fremont city[1]	43,790
Newark city[1]	9,884
Hayward div.	130,607
Hayward city[1]	72,700
San Lorenzo (U)	23,773
Union City[1]	6,618
Livermore div.	20,087
Livermore city[1]	16,058
Oakland div.	367,548
Oakland city[1]	367,548
Piedmont div.	11,117
Piedmont city	11,117
Pleasanton div.	9,500
Kamondorski (U)	1,006
Pleasanton city[1]	4,203
San Leandro div.	83,115
San Leandro city[1]	65,962
ALPINE COUNTY	397
Markleeville div.	397
AMADOR COUNTY	9,990
Ione div.	2,634
Ione city[2]	1,118
Jackson div.	3,392
Jackson city	1,852
Pine Grove-Silver Lake div.	944
Sutter Creek-Plymouth div.	3,020
Amador city	202
Plymouth city	489
Sutter Creek city[2]	1,161
BUTTE COUNTY	82,030
Biggs div.	2,589
Biggs city	831
Chico div.	14,757
Chico city[3]	14,757
Chico Rural div.	19,556
Chico Vecino (U)	4,688
Mulberry (U)	2,643
Durham div.	2,285
Feather Falls div.	1,626
Gridley div.	7,062
Gridley city[3]	3,343
Oroville div.	18,219
Oroville city[3]	6,115
South Oroville (U)	3,704
Palermo div.	4,817
Paradise div.	11,119
Paradise (U)	8,268
CALAVERAS COUNTY	10,289
Angels div.	3,820
Angels city	1,121
San Andreas div.	4,391
San Andreas (U)	1,416
West Point-Wilseyville div.	2,078
COLUSA COUNTY	12,075
Central Colusa div.	5,354
Williams town	1,370
East Colusa div.	6,220
Colusa city[4]	3,518
West Colusa div.	501
CONTRA COSTA COUNTY[5]	409,030
Alamo-Danville div.	12,692
Alamo (U)	1,791
Danville (U)	3,585
Diablo (U)	2,096
Ambrose div.	8,569
Pittsburg West (U)	5,188
Shore Acres (U)	3,093
Antioch div.	19,175
Antioch city[5]	17,305
Brentwood-Bryon div.	6,620
Brentwood city[5]	2,186
Briones div.	919
Clayton-Tassajara div.	2,263
CONTRA COSTA COUNTY--Con.	
Concord div.	49,309
Concord city[5]	36,208
El Monte (U)	4,186
Pleasant Hill (U) (pt.)	11
Crockett div.	3,907
El Cerrito div.	25,437
El Cerrito city[5]	25,437
Kensington div.	6,161
Lafayette div.	17,800
Lafayette (U)	7,114
Martinez div.	20,967
Martinez city[5]	9,604
Martinez East (U)	3,958
Pacheco (U)	1,518
Oakley-Bethel div.	4,998
Orinda-Moraga div.	16,686
Orinda (U)	4,712
Orinda Village (U)	5,568
Pinole-Hercules div.	6,477
Hercules town	310
Pinole city[5]	6,064
Pittsburg div.	21,190
Pittsburg city[5]	19,062
Pittsburg East (U)	1,977
Pleasant Hill div.	22,287
Pleasant Hill (U) (pt.)	21,376
Port Chicago div.	2,432
Port Chicago (U)	1,746
Richmond div.	100,872
Richmond city[5]	71,854
Rodeo div.	6,697
San Pablo div.	19,693
San Pablo city[5]	19,687
Walnut Creek div.	33,879
Pleasant Hill (U) (pt.)	2,457
Saranap (U)	6,450
Walnut Creek city[5]	9,903
Walnut Heights (U)	5,080
DEL NORTE COUNTY	17,771
Crescent City div.	12,842
Crescent City[6]	2,958
Crescent City Northwest (U)	3,086
Northcrest (U)	1,945
Klamath div.	2,641
Smith River-Gasquet div.	2,288
EL DORADO COUNTY	29,390
American River div.	4,259
Georgetown Divide div.	2,458
Lake Valley div.	7,897
Placerville div.	8,142
Placerville city[7]	4,439
Rescue-Fairplay div.	6,634
FRESNO COUNTY	365,945
Bullard div.	8,152
Calwa-Malaga div.	8,914
Caruthers-Raisin City div.	7,172
Clovis div.	13,835
Clovis city[8]	5,546
Coalinga div.	8,151
Coalinga city[8]	5,965
College div.	4,334
Figarden div.	8,054
Firebaugh div.	7,281
Firebaugh city[8]	2,070
Fowler div.	6,247
Fowler town[8]	1,892
Fresno div.	134,272
Fresno city[8]	133,929
Huron div.	4,875
Huron city[8]	1,269
Kearney-Herndon div.	12,159
Highway City (U)	1,381
Kerman div.	10,001
Kerman city[8]	1,970
Kingsburg div.	4,636
Kingsburg city[8]	3,093
Laton div.	2,436
Laton (U)	1,052
McLane div.	20,661
Mendota div.	5,702
Mendota city[8]	2,099
Orange Cove div.	3,905
Orange Cove city[8]	2,885
Parlier-Del Ray div.	8,466
Parlier city[8]	1,366
Pinedale div.	3,202
Reedley div.	11,593
Merritt-Peck Colonies (U)	1,299
Reedley city[8]	5,850
Riverdale div.	3,245
Riverdale (U)	1,012
FRESNO COUNTY--Con.	
Sanger div.	15,323
Sanger city[8]	8,072
San Joaquin-Tranquillity div.	4,940
San Joaquin city	879
Selma div.	14,859
Selma city[8]	6,934
Sierra div.	4,557
South Fresno div.	8,591
Sunnyside div.	14,000
West Fresno div.	6,382
GLENN COUNTY	17,245
Orland div.	8,572
Orland city[9]	2,534
Willows div.	8,673
Willows city[9]	4,139
HUMBOLDT COUNTY	104,892
Arcata div.	14,782
Arcata city[10]	5,235
Eureka div.	28,137
Eureka city[10]	28,137
Eureka Southeast div.	14,949
Bayview-Rosewood (U)	2,980
Cutten (U)	1,572
Ryans Slough (U)	3,634
Ferndale div.	3,142
Ferndale city[10]	Δ1,116
Fortuna div.	11,627
Fortuna city[10]	3,523
Rohnerville (U)	2,268
Garberville div.	7,550
North Coastal div.	14,495
Blue Lake city[10]	1,234
Trinidad town	289
Scotia div.	6,095
Rio Dell (U)	3,222
Scotia (U)	1,122
Trinity-Klamath div.	4,115
IMPERIAL COUNTY	72,105
Brawley div.	12,703
Brawley city[11]	12,703
Brawley Rural div.	4,274
Calexico div.	10,263
Calexico city[11]	7,992
Calipatria div.	4,905
Calipatria city	2,548
El Centro div.	16,811
El Centro city[11]	16,811
El Centro Rural div.	7,426
Holtville div.	5,854
Holtville city[11]	3,080
Imperial div.	3,878
Imperial city	2,658
Imperial East div.	929
Imperial West div.	862
Westmorland div.	2,227
Westmorland city[11]	1,404
Winterhaven-Bard div.	1,973
INYO COUNTY[12]	11,684
Bishop div.	6,553
Bishop city	2,875
Death Valley div.	910
Independence div.	1,754
Lone Pine div.	2,467
Lone Pine (U)	1,310
KERN COUNTY	291,984
Arvin-Lamont div.	18,603
Arvin (U)	5,310
Lamont (U)	6,177
Bakersfield div.	56,896
Bakersfield city[13]	56,848
Bakersfield East div.	42,828
Bakersfield Northwest div.	5,029
Bakersfield South div.	30,249
Buttonwillow div.	2,815
Delano div.	11,913
Delano city[13]	11,913
East Kern div.	36,677
Mojave (U)	1,845
Ridgecrest (U)	5,099
Greenfield-Panama div.	5,750
Lake Isabella div.	4,612
McFarland-Delano Rural div.	6,919
McFarland city[13]	3,686
Oildale div.	19,969
Rosedale div.	3,146
Shafter div.	12,165
Shafter city[13]	4,576
Tehachapi div.	5,575
Tehachapi city[13]	3,161
KERN COUNTY--Con.	
Wasco div.	10,145
Wasco city[13]	6,841
Westside div.	18,693
Ford City (U)	3,926
Maricopa city[13]	648
South Taft (U)	1,910
Taft city[13]	3,822
Taft Heights (U)	2,661
KINGS COUNTY	49,954
Armona div.	7,150
Armona (U)	1,302
Avenal div.	4,089
Avenal (U)	3,147
Corcoran div.	10,368
Corcoran city[14]	4,976
Hanford div.	10,133
Hanford city[14]	10,133
Hanford Northeast div.	4,325
Hanford Northwest (U)	1,364
Hanford Southeast div.	4,587
Lemoore div.	7,048
Lemoore city[14]	2,561
Stratford div.	2,254
LAKE COUNTY	13,786
Lakeport div.	6,314
Lakeport city[15]	2,303
Lower Lake-Middletown div.	3,977
Upper Lake-Clear Lake Oaks div.	3,495
LASSEN COUNTY	13,597
Big Valley div.	1,028
Honey Lake div.	2,632
Madeline Plains div.	352
Susanville div.	8,060
Susanville city[16]	5,598
Westwood div.	1,525
Westwood (U)	1,209
LOS ANGELES COUNTY	6,038,771
Burbank div.	90,155
Burbank city[17]	90,155
Calabasas div.	11,896
Compton div.	219,013
Carson (U)	38,059
Compton city[17]	71,812
Lynwood city[17]	31,614
Downey-Norwalk div.	272,729
Artesia city[17]	9,993
Bellflower city[17]	Δ44,846
Dairy Valley city[17]	3,508
Downey city[17]	82,505
Norwalk city[17]	88,739
Paramount city[17]	27,249
East San Gabriel Valley div.	403,182
Azusa city[17]	20,497
Baldwin Park city[17]	33,951
Claremont city[17]	12,633
Covina city[17]	20,124
Glendora city[17]	20,752
Hillgrove (U)	14,669
Industry city[17]	778
Irwindale city[17]	1,518
La Puente city[17]	24,723
La Verne city[17]	6,516
Pomona city[17]	67,157
Walnut city[17]	934
West Covina city[17]	50,645
Glendale div.	136,524
Glendale city[17]	119,442
Inglewood div.	257,351
Gardena city[17]	35,943
Hawthorne city[17]	33,035
Inglewood city[17]	63,390
Lawndale city[17]	21,740
Lennox (U)	31,224
Long Beach-Lakewood div.	423,023
Lakewood city[17]	67,126
Long Beach city[17]	344,168
Signal Hill city	4,627
Los Angeles div.	2,612,704
Beverly Hills city[17]	30,817
Culver City[17]	32,163
Los Angeles city[17]	2,479,015
San Fernando city	16,093
West Hollywood (U)	28,870
Newhall div.	15,550
Newhall (U)	4,705
North Antelope Valley div.	41,059
Lancaster (U)	26,012
Quartz Hill (U) (pt.)	2,405

ΔThe revised population total for Ferndale is 1,371 and for Bellflower 45,909. The figures in the table resulted from omissions which were discovered too late for inclusion in the detailed distributions.

See other footnotes at end of table, p. 27.

Table 7.—POPULATION OF COUNTIES, BY CENSUS COUNTY DIVISIONS: 1960—Con.

["U" denotes an unincorporated place. Total population of a place located in 2 or more census county divisions appears in table 8]

County and census county division	Population
LOS ANGELES COUNTY--Con.	
Palos Verdes div.	46,500
Avalon city	1,536
Lomita (U)	14,983
Palos Verdes Estates city[17]	9,564
Rolling Hills city[17]	1,664
Rolling Hills Estates city[17]	3,941
Pasadena div.	219,032
Altadena (U)	40,568
La Canada-Flintridge (U)	18,338
Pasadena city[17]	116,407
San Marino city[17]	13,658
South Pasadena city	19,706
Santa Monica div.	83,249
Santa Monica city	83,249
South Antelope Valley div.	27,111
Palmdale (U)	11,522
Quartz Hill (U) (pt.)	920
South Bay Cities div.	113,928
El Segundo city[17]	14,219
Hermosa Beach city	16,115
Manhattan Beach city	33,934
Redondo Beach city[17]	46,986
Southeast div.	323,103
Bell city[17]	19,450
Bell Gardens (U)	26,467
Commerce city[17]	9,555
East Los Angeles (U)	104,270
Florence-Graham (U)	38,164
Huntington Park city[17]	29,920
Maywood city	14,588
South Gate city[17]	53,831
Vernon city[17]	229
Southwest San Gabriel Valley div.	205,950
Alhambra city[17]	54,807
Montebello city[17]	32,097
Monterey Park city[17]	37,821
Rosemead city[17]	15,476
San Gabriel city[17]	22,561
South San Gabriel (U) (pt.)	22,391
Temple City (U) (pt.)	20,474
Torrance div.	100,991
Torrance city[17]	100,991
Upper San Gabriel Valley div.	201,327
Arcadia city[17]	41,005
Bradbury city[17]	618
Duarte city[17]	13,962
El Monte city[17]	13,163
Monrovia city[17]	27,079
Sierra Madre city[17]	9,732
South El Monte city[17]	4,850
South San Gabriel (U) (pt.)	3,822
Temple City (U) (pt.)	11,364
Whittier div.	234,394
East Whittier (U)	19,884
Mirada Hills city[17]	22,444
Pico Rivera city[17]	49,150
Santa Fe Springs city[17]	16,342
Whittier city[17]	33,663
MADERA COUNTY	40,468
Chowchilla div.	6,857
Chowchilla city[18]	4,525
Dairyland div.	2,478
Madera div.	14,430
Madera city[18]	14,430
Madera North div.	3,428
Madera Southeast div.	4,581
Madera Southwest div.	4,314
Oakhurst-North Fork div.	4,380
MARIN COUNTY	146,820
Lucas-Gallinas Valley div.	14,278
Mill Valley div.	17,533
Mill Valley city[19]	10,411
Northeast div.	21,705
Novato city[19]	17,881
Northwest div.	1,787
Ross Valley div.	46,484
Corte Madera town[19]	5,962
Fairfax town[19]	5,813
Larkspur city[19]	5,710
Ross town	2,551
San Anselmo city[19]	11,584
San Geronimo Valley div.	2,089
San Rafael div.	22,094
San Rafael city[19]	20,460
Sausalito div.	9,489
Sausalito city[19]	5,331
Tiburon div.	9,158
Belvedere city[19]	2,148
West div.	2,203
MARIPOSA COUNTY	5,064
Coulterville div.	570
Mariposa div.	3,404
Hornitos town	73
Yosemite div.	1,090
MENDOCINO COUNTY	51,059
Covelo div.	1,540
Fort Bragg div.	7,019
Fort Bragg city[20]	4,433
Hopland div.	1,643
Laytonville-Leggett div.	3,554
Mendocino-Anderson div.	5,947
Point Arena div.	2,725
Point Arena city	596
Redwood-Potter div.	4,632
Ukiah div.	9,900
Ukiah city[20]	9,900
Ukiah Rural-Talmage div.	7,738
Willits div.	6,361
Willits city[20]	3,410
MERCED COUNTY	90,446
Atwater div.	19,762
Atwater city[21]	7,318
Dos Palos div.	5,554
Dos Palos city[21]	2,028
Gustine div.	4,186
Gustine city[21]	2,300
Hilmar-Irwin div.	4,097
Livingston-Delhi div.	9,427
Delhi (U)	1,175
Livingston city[21]	2,188
Los Banos div.	8,166
Los Banos city[21]	5,272
Merced div.	20,068
Merced city[21]	20,068
Merced Rural div.	13,893
Planada-Legrand div.	4,452
Planada (U)	1,704
Snelling div.	841
MODOC COUNTY	8,308
Adin-Lookout div.	1,419
Alturas div.	4,168
Alturas city	2,819
Surprise Valley div.	1,348
Tule Lake div.	1,373
MONO COUNTY	2,213
Mono North div.	808
Mono South div.	1,405
MONTEREY COUNTY	198,351
Alisal div.	17,020
Alisal (U)	16,473
Blanco-Spreckels div.	1,893
Carmel div.	13,482
Carmel-by-the-Sea city[22]	4,580
Carmel Woods (U)	1,043
Del Rey Oaks city[22]	1,831
Hatton Fields (U)	2,362
Carmel Valley div.	2,552
Carmel Valley (U)	1,143
Castroville div.	5,786
Castroville (U)	2,838
Coastal div.	659
Fort Ord div.	32,723
Del Monte Heights (U)	1,174
Marina (U)	3,310
Gonzales div.	7,779
Gonzales city[22]	2,138
Greenfield div.	3,548
Greenfield city[22]	1,680
King City div.	4,839
King City[22]	2,937
Monterey div.	22,618
Monterey city[22]	22,618
Monterey Peninsula div.	5,105
Del Monte Park (U)	2,177
Pacific Grove div.	12,121
Pacific Grove city[22]	12,121
Pajaro div.	6,000
Pajaro (U)	1,273
Salinas div.	28,957
Salinas city[22]	28,957
San Ardo div.	1,702
San Juan div.	6,237
Seaside div.	19,353
Seaside city[22]	19,353
Soledad div.	3,976
Soledad city[22]	2,837
Toro div.	2,001
NAPA COUNTY	65,890
Angwin div.	3,593
Berryessa div.	298
Calistoga div.	2,495
Calistoga city	1,514
Napa div.	22,227
Napa city[23]	22,170
Napa Northeast div.	6,117
Napa Northwest div.	9,587
NAPA COUNTY--Con.	
Napa Southeast div.	11,604
Napa West div.	5,185
St. Helena div.	4,784
St. Helena city	2,722
NEVADA COUNTY	20,911
Donner div.	2,159
Grass Valley div.	13,425
Alta Hill (U)	1,078
Grass Valley city[24]	4,876
Nevada div.	5,327
Nevada City[24]	2,353
ORANGE COUNTY	703,925
Anaheim-Garden Grove div.	218,934
Anaheim city[25]	104,184
Garden Grove city[25]	84,238
Stanton city[25]	11,163
Buena Park-Cypress div.	66,252
Buena Park city[25]	46,401
Cypress city[25]	1,753
Dairyland city[25]	622
Los Alamitos city[25]	4,312
Central Coast div.	80,353
Costa Mesa city[25]	37,550
Laguna Beach city[25]	9,288
Newport Beach city[25]	26,564
El Toro div.	8,188
Fullerton-La Habra div.	100,657
Brea city[25]	8,487
Fullerton city[25]	56,180
La Habra city[25]	25,136
Placentia city[25]	5,861
North Coast div.	52,815
Fountain Valley city[25]	2,068
Huntington Beach city[25]	11,492
Seal Beach city[25]	6,994
Westminster city[25]	25,750
Santa Ana Canyon div.	7,462
Yorba Linda (U)	1,198
Santa Ana-Orange div.	151,924
Orange city[25]	26,444
Santa Ana city[25]	100,350
Tustin city[25]	2,006
South Coast div.	15,443
Capistrano Beach (U)	2,026
Dana Point (U)	1,186
San Clemente city[25]	8,527
San Juan Capistrano (U)	1,120
South Laguna (U)	2,000
Trabuco div.	1,897
PLACER COUNTY	56,998
Auburn div.	18,090
Auburn city[26]	5,586
Colfax-Summit div.	5,855
Colfax city[26]	915
Forest Hill-Back Country div.	1,266
Lake Tahoe div.	3,248
Loomis Basin-Folsom Lake div.	8,157
Rocklin city[26]	1,495
Roseville div.	13,421
Roseville city[26]	13,421
West Valley div.	6,961
Lincoln city	3,197
PLUMAS COUNTY	11,620
Chester div.	1,963
Chester (U)	1,553
Greenville div.	2,514
Greenville (U)	1,140
Portola div.	2,728
Portola city	1,874
Quincy div.	4,415
Quincy-East Quincy (U)	2,723
RIVERSIDE COUNTY	306,191
Alvord div.	23,699
Home Gardens (U)	1,541
Cathedral City-Palm Desert div.	10,218
Cathedral City (U)	1,855
Palm Desert (U)	1,295
Chuckwalla div.	2,564
Coachella Valley div.	27,265
Coachella city[27]	4,854
Indio city[27]	9,745
Corona div.	13,336
Corona city[27]	13,336
Desert Hot Springs div.	3,037
Desert Hot Springs (U)	1,472
Edgemont-Sunnymead div.	16,046
Edgemont (U)	1,628
Sunnymead (U)	3,404
Elsinore Valley div.	5,971
Elsinore city[27]	2,432
Lakeland village (U)	3,539
RIVERSIDE COUNTY--Con.	
Hemet-San Jacinto div.	17,352
Hemet city	5,416
Hemet East (U)	1,936
San Jacinto city[27]	2,553
Idyllwild div.	1,842
Jurupa div.	25,357
Bly (U)	1,554
Glen Avon Heights (U)	3,416
Mira Loma (U)	3,982
Lake Mathews div.	7,723
Murrietta div.	1,998
Norco div.	6,525
Norco (U)	4,964
Palm Springs div.	13,468
Palm Springs city[27]	13,468
Palo Verde div.	12,523
Blythe city[27]	6,023
Perris Valley div.	9,783
Perris city[27]	2,950
Riverside div.	84,332
Riverside city[27]	84,332
San Gorgonio Pass div.	20,764
Banning city[27]	10,250
Beaumont city[27]	4,288
Cabazon city[27]	498
Temescal div.	2,388
SACRAMENTO COUNTY	502,778
Delta div.	6,089
Isleton city	1,039
Elk Grove div.	9,789
Elk Grove (U)	2,205
Folsom div.	7,153
Folsom city[28]	3,925
Franklin div.	28,703
South Sacramento-Fruitridge (U)	16,443
Galt div.	4,927
Galt city[28]	1,868
Mather div.	23,321
Rancho Cordova (U)	7,429
Natomas div.	8,896
North Highlands div.	25,914
North Highlands (U)	21,271
North Sacramento div.	39,739
Del Paso Heights-Robla (U)	11,495
Hagginwood (U)	11,469
North Sacramento city[28]	12,922
Rio Linda div.	12,183
Rio Linda (U)	2,189
Sacramento div.	191,667
Sacramento city[28]	191,667
San Juan div.	143,680
Arden-Arcade (U)	73,352
Carmichael (U)	20,455
Sloughhouse div.	717
SAN BENITO COUNTY	15,396
Bolsa-Pacheco div.	1,835
Hollister div.	10,280
Hollister city[29]	6,071
San Benito-Bitterwater div.	958
San Juan Bautista div.	2,323
San Juan Bautista city	1,046
SAN BERNARDINO COUNTY[30]	503,591
Adelanto div.	7,187
Alta Loma-Etiwanda div.	3,953
Apple Valley-Lucerne Valley div.	7,460
Arrowhead div.	4,026
Crestline (U)	1,290
Barstow div.	11,644
Barstow city[30]	11,644
Big Bear div.	4,015
Big Bear Lake (U)	1,562
Chino div.	20,181
Chino city[30]	10,305
Colton div.	18,808
Colton city[30]	18,666
Crestmore-Bloomington div.	9,581
Cucamonga div.	6,954
East Highlands div.	1,123
Fontana div.	40,597
Fontana city[30]	14,659
Grand Terrace div.	2,470
Hesperia div.	3,435
Highland div.	16,443
Loma Linda-Bryn Mawr div.	6,109
Mentone div.	3,228
Mojave Valley div.	16,277
Lenwood (U)	2,407
Montclair div.	17,529
Montclair city[30]	13,546
Mount Baldy-Wrightwood div.	1,192
Needles div.	6,256
Needles city[30]	4,590

See footnotes at end of table, p. 27.

Table 7.—POPULATION OF COUNTIES, BY CENSUS COUNTY DIVISIONS: 1960—Con.

["U" denotes an unincorporated place. Total population of a place located in 2 or more census county divisions appears in table 8]

County and census county division	Population
SAN BERNARDINO COUNTY--Con.	
Newberry Baker div.	2,479
Ontario div.	46,617
Ontario city[30]	46,617
Ontario Southeast div.	2,522
Redlands div.	26,829
Redlands city[30]	26,829
Redlands West div.	906
Red Mountain-Trona div.	5,698
Trona (U)	1,138
Rialto div.	18,567
Rialto city[30]	18,567
Rialto North div.	2,158
San Bernardino div.	92,402
San Bernardino city[30]	91,922
San Bernardino East div.	19,988
San Bernardino Northwest div.	12,936
San Bernardino Southeast div.	5,602
Twentynine Palms-Morongo Valley div.	15,691
Upland div.	18,537
Upland city[30]	15,918
Victorville div.	8,189
Vineyard div.	2,845
Yucaipa div.	13,157
SAN DIEGO COUNTY	1,033,011
Alpine div.	3,258
Alpine (U)	1,044
Borrego div.	979
Carlsbad div.	10,087
Carlsbad city[31]	9,253
Chula Vista div.	55,169
Chula Vista city[31]	42,034
Coronado div.	20,960
Coronado city[31]	18,039
El Cajon div.	51,748
El Cajon city[31]	37,618
Suncrest-La Cresta (U)	1,166
Escondido div.	29,768
Escondido city[31]	16,377
Fallbrook div.	34,848
Fallbrook (U)	4,814
Gillespie Field div.	10,593
Imperial Beach div.	17,773
Imperial Beach city[31]	17,773
Jamul div.	2,074
Lakeside div.	14,763
La Mesa div.	36,886
La Mesa city[31]	30,441
Lemon Grove div.	19,348
Lemon Grove (U)	19,348
Leucadia-Encinitas-Solana Beach div.	22,186
Cardiff-by-the-Sea (U)	3,149
Del Mar city[31]	3,124
Encinitas (U)	2,786
Leucadia (U)	5,665
Mountain Empire div.	2,310
National City div.	36,282
National City[31]	32,771
Oceanside div.	26,144
Oceanside city[31]	24,971
Palomar-Leguna div.	2,939
Ramona div.	4,153
Ramona (U)	2,449
Rancho-San Bernardo div.	5,365
Poway (U)	1,921
San Diego div.	578,657
San Diego city[31]	573,224
Spring Valley div.	12,585
Sweetwater Airport div.	6,577
Twin Oaks-San Marcos div.	3,378
Valley Center div.	3,492
Vista div.	20,689
Vista (U)	14,795
SAN FRANCISCO COUNTY	740,316
San Francisco city	740,316
SAN JOAQUIN COUNTY	249,989
Escalon div.	5,926
Escalon city[32]	1,763
Linden-Farmington div.	2,679
Lockeford div.	4,012
Lodi div.	22,229
Lodi city[32]	22,229
Lodi Rural div.	9,674
Manteca div.	17,305
Lathrop (U)	1,123
Manteca city[32]	8,242
Ripon div.	4,574
Ripon city[32]	1,894
Stockton div.	86,387
Stockton city[32]	86,321
Stockton East div.	25,803
SAN JOAQUIN COUNTY--Con.	
Stockton North div.	24,363
Morada (U)	2,156
Stockton South div.	16,981
Stockton West div.	7,581
Thornton div.	2,542
Tracy div.	11,289
Tracy city[32]	11,289
Tracy Rural div.	8,644
SAN LUIS OBISPO COUNTY	81,044
Arroyo Grande div.	17,734
Arroyo Grande city[33]	3,291
Fair Oaks (U)	1,622
Grover City[33]	5,210
Oceano (U)	1,317
Atascadero div.	11,581
Atascadero (U)	5,983
North Coast div.	10,733
Mirro Beach (U)	1,907
Morro Bay (U)	3,692
Paso Robles div.	11,636
El Paso de Robles city[33]	6,677
San Luis Obispo div.	20,437
San Luis Obispo city[33]	20,437
San Luis Obispo Bay div.	4,647
Pismo Beach city[33]	1,762
Shell Beach (U)	1,820
San Luis Obispo Rural div.	4,276
SAN MATEO COUNTY	444,387
Atherton div.	7,717
Atherton town[34]	7,717
Bayshore-Brisbane div.	6,682
Belmont div.	15,996
Belmont city[34]	15,996
Burlingame div.	25,083
Burlingame city[34]	24,036
Daly City div.	50,982
Daly City[34]	44,791
Hillsborough div.	7,554
Hillsborough town[34]	7,554
Menlo Park div.	48,529
Menlo Park city[34]	26,957
Millbrae div.	15,873
Millbrae city[34]	15,873
Pacifica div.	21,690
Pacifica city[34]	20,995
Redwood City div.	62,898
Redwood City[34]	46,290
San Bruno div.	29,063
San Bruno city[34]	29,063
San Carlos div.	22,999
San Carlos city	21,370
San Mateo div.	73,697
San Mateo city[34]	69,870
South Coastside div.	7,635
Half Moon Bay city[34]	1,957
South San Francisco div.	40,372
Colma town[34]	500
South San Francisco city[34]	39,418
Woodside div.	7,617
Woodside town[34]	3,592
SANTA BARBARA COUNTY	168,962
Carpinteria Valley div.	6,824
Carpinteria (U)	4,998
Cuyama div.	1,344
Goleta div.	6,857
Goleta Valley div.	12,169
Guadalupe div.	4,190
Guadalupe city[35]	2,614
Lompoc Valley div.	17,194
Lompoc city[35]	14,415
Mission Canyon div.	1,972
Montecito div.	6,663
Santa Barbara div.	58,770
Santa Barbara city[35]	58,768
Santa Maria div.	20,027
Santa Maria city[35]	20,027
Santa Maria Valley div.	26,490
Orcutt (U)	1,414
Santa Ynez Valley div.	6,462
Solvang (U)	1,325
SANTA CLARA COUNTY	642,315
Coyote div.	1,359
Diablo Range div.	610
Gilroy div.	11,056
Gilroy city[36]	7,348
Lexington div.	2,763
Chemeketa Park-Redwood Estates (U)	1,284
Llagas-Uvas div.	770
Los Altos Hills-Monte Bello div.	6,506
Los Altos Hills town[36]	3,412
Los Gatos div.	18,448
Los Gatos city[36]	9,036
Monte Sereno city[36]	1,506
SANTA CLARA COUNTY--Con.	
Milpitas div.	6,968
Milpitas city[36]	6,572
Morgan Hill div.	5,234
Morgan Hill city[36]	3,151
Mountain View-Los Altos div.	63,974
Los Altos city[36]	19,696
Mountain View city[36]	30,889
Palo Alto div.	62,336
Palo Alto city[36]	52,287
San Jose div.	308,905
Alum Rock (U)	18,942
Alviso city[36]	1,174
Campbell city[36]	11,863
San Jose city[36]	204,196
San Martin div.	3,534
San Martin (U)	1,162
Santa Clara-Sunnyvale div.	134,523
Cupertino city[36]	3,664
Santa Clara city[36]	58,880
Sunnyvale city[36]	52,898
Saratoga div.	15,329
Saratoga city[36]	14,861
SANTA CRUZ COUNTY	84,219
Capitola-Live Oak div.	11,163
Capitola city[37]	2,021
Live Oak (U) (pt.)	2,861
Opal Cliffs (U)	3,825
Twin Lakes (U)	1,849
Pajaro div.	12,906
Freedom (U)	4,206
San Lorenzo Valley div.	7,509
Ben Lomond (U)	1,814
Boulder Creek (U)	1,306
Felton (U)	1,380
Santa Cruz div.	25,596
Santa Cruz city[37]	25,596
Scotts Valley div.	3,437
Seaside div.	1,355
Soquel-Aptos div.	8,960
Live Oak (U) (pt.)	657
Watsonville div.	13,293
Watsonville city[37]	13,293
SHASTA COUNTY	59,468
Anderson-Cottonwood div.	11,414
Anderson city[38]	4,492
Central Shasta div.	2,703
East Shasta div.	4,293
Burney (U)	1,294
Enterprise div.	17,463
Bonnyville (U)	4,686
Enterprise (U)	4,946
Redding div.	12,773
Redding city[38]	12,773
Sacramento Canyon div.	1,061
Shasta Dam div.	7,689
Central Valley (U)	2,854
Southwest Shasta div.	2,072
SIERRA COUNTY	2,247
Sierra div.	2,247
Loyalton town[39]	936
SISKIYOU COUNTY	32,885
Butte Valley div.	1,893
Dorris town	973
Dunsmuir div.	3,646
Dunsmuir city[40]	2,873
Etna div.	2,141
Etna town[40]	596
Fort Jones div.	1,074
Fort Jones town	483
Happy Camp div.	2,459
Hornbrook-Hilt div.	1,040
McCloud-Medicine Lake div.	2,651
McCloud (U)	2,140
Montague div.	1,628
Montague town	782
Mount Shasta div.	3,396
Mount Shasta town[40]	1,936
Tule Lake div.	1,719
Tulelake city[40]	950
Weed div.	4,111
Weed (U)	3,223
Yreka div.	7,127
Yreka City town[40]	4,759
SOLANO COUNTY	134,597
Benicia div.	6,361
Benicia city	6,070
Dixon div.	5,388
Dixon city[41]	2,970
Fairfield-Suisun div.	30,239
Fairfield city[41]	14,968
Suisun City[41]	2,470
SOLANO COUNTY--Con.	
Green Valley-Cordelia div.	1,229
Rio Vista div.	4,760
Rio Vista town[41]	2,616
Vacaville div.	17,648
Vacaville city[41]	10,898
Vallejo div.	60,877
Vallejo city[41]	60,877
Vallejo Rural div.	8,095
SONOMA COUNTY	147,375
Cloverdale-Geyserville div.	7,889
Cloverdale city[42]	2,848
Healdsburg div.	11,542
Healdsburg city[42]	4,816
Petaluma div.	14,035
Petaluma city[42]	14,035
Petaluma Rural div.	13,193
Cotati (U)	1,852
Russian River-Coastal div.	8,119
Santa Rosa div.	31,027
Santa Rosa city[42]	31,027
Santa Rosa North div.	12,616
Santa Rosa South div.	16,253
Roseland (U)	4,510
South Park (U)	3,261
Sebastopol div.	13,168
Graton (U)	1,055
Sebastopol city[42]	2,694
Sonoma div.	19,533
Boyes Springs (U)	2,462
El Verano (U)	1,236
Sonoma city[42]	3,023
STANISLAUS COUNTY	157,294
Ceres div.	13,576
Ceres city[43]	4,406
Ceres Northwest (U)	1,126
Keyes (U)	1,546
South Modesto (U) (pt.)	581
East Modesto-Empire div.	4,872
East Modesto (U)	2,084
Empire (U)	1,635
Hughson div.	5,954
Hughson (U)	1,898
Modesto div.	36,585
Modesto city[43]	36,585
Newman div.	4,668
Newman city[43]	2,148
Northeast Modesto div.	7,672
College Gardens (U)	4,132
Northwest Modesto div.	6,224
West Modesto (U) (pt.)	1,123
Oakdale div.	9,598
Oakdale city[43]	4,980
Paradise div.	9,056
Paradise (U)	5,616
West Modesto (U) (pt.)	774
Patterson div.	6,086
Patterson city[43]	2,246
Riverbank div.	6,142
Riverbank city[43]	2,786
Salida div.	5,891
Salida (U)	1,109
South Modesto div.	12,273
Airport (U)	3,689
Fairview (U)	3,586
South Modesto (U) (pt.)	4,884
Turlock div.	21,913
North Turlock (U)	2,535
South Turlock (U)	1,577
Turlock city[43]	9,116
Waterford div.	4,101
Waterford (U)	1,780
Westport div.	2,683
SUTTER COUNTY	33,380
Live Oak div.	4,607
Live Oak city[44]	2,276
Meridian-Robbins div.	1,723
South Sutter div.	2,250
Sutter div.	1,652
Sutter (U)	1,219
Yuba City div.	11,507
Yuba City[44]	11,507
Yuba Rural div.	11,641
South Yuba (U)	3,200
TEHAMA COUNTY	25,305
Antelope-Los Robles div.	4,080
Corning div.	5,678
Corning city[45]	3,006
East Tehama div.	707
Los Molinos-Vina div.	1,914
Red Bluff div.	12,314
Red Bluff city[45]	7,202
Tehama city	261
West Tehama div.	612

See footnotes at end of table, p. 27.

Table 7.—POPULATION OF COUNTIES, BY CENSUS COUNTY DIVISIONS: 1960—Con.

["U" denotes an unincorporated place. Total population of a place located in 2 or more census county divisions appears in table 8]

County and census county division	Population
TRINITY COUNTY	9,706
Hayfork div.	2,493
Lower Trinity div.	1,474
Mad River div.	642
Weaverville div.	5,097
Weaverville (U)	1,736
TULARE COUNTY	168,403
Dinuba div.	14,253
Dinuba city[46]	6,103
Earlimart div.	7,628
Earlimart (U)	2,897
Exeter div.	11,964
Exeter city[46]	4,264
Farmersville (U)	3,101
Ivanhoe div.	5,033
Ivanhoe (U)	1,616
Lindsay div.	8,912
Lindsay city	5,397
Orosi-Cutler div.	7,212
Cutler (U)	2,191
Orosi (U)	1,048
Pixley div.	4,018
Pixley (U)	1,327
Porterville div.	20,330
Burton (U)	4,635
East Porterville (U)	3,538
Porterville city[46]	7,991
Porterville South div.	8,590
Poplar (U)	1,478
Springville-Johnsondale div.	2,722
Strathmore div.	4,434
Strathmore (U)	1,095
TULARE COUNTY--Con.	
Terra Bella div.	2,287
Tipton div.	4,825
Woodville (U)	1,045
Tulare div.	13,824
Tulare city[46]	13,824
Tulare East div.	4,071
East Tulare (U)	1,342
Tulare West div.	7,563
Visalia div.	15,791
Visalia city[46]	15,791
Visalia East div.	4,887
Visalia West div.	14,203
Crowley (U)	3,950
Goshen (U)	1,061
Woodlake-Three Rivers div.	5,856
Woodlake city	2,623
TUOLUMNE COUNTY	14,404
Groveland div.	855
Sonora div.	7,913
Sonora city[47]	2,725
Stanislaus-Yosemite div.	726
Twain Harte-Tuolumne div.	4,910
Tuolumne (U)	1,403
VENTURA COUNTY	199,138
Avenue-Rincon div.	8,249
Chrisman (U)	3,923
Conejo-Coastal div.	17,063
Thousand Oaks (U)	2,934
Westgate-Waverly-Park (U)	2,191
VENTURA COUNTY--Con.	
Fillmore-Piru div.	8,755
Fillmore city[48]	4,808
Las Posas div.	4,633
Moorpark (U)	2,902
Los Padres div.	329
Meiners Oaks-Oak View div.	8,589
Meiners Oaks (U)	3,513
Oak View (U)	2,448
Montalvo-Saticoy div.	6,679
Montalvo (U)	2,028
Saticoy (U)	2,283
Ojai div.	5,649
Ojai city[48]	4,495
Oxnard div.	42,977
McMillan Manor (U)	1,193
Oxnard city[48]	40,265
Oxnard East div.	14,831
El Rio (U)	6,966
Nyeland Acres (U)	1,619
Oxnard West div.	14,469
Port Hueneme city[48]	11,067
Silver Strand (U)	1,192
Pleasant Valley div.	9,528
Camarillo (U)	2,359
Camarillo Heights (U)	1,704
San Buenaventura div.	31,372
San Buenaventura city[48]	29,114
Santa Paula div.	13,279
Santa Paula city	13,279
Santa Paula Rural div.	3,626
Simi div.	8,110
Santa Susana (U)	2,310
Simi (U)	2,107
YOLO COUNTY	65,727
Clarksburg div.	2,183
Davis div.	11,591
Davis city[49]	8,910
East Yolo div.	25,032
Esparto div.	2,564
Knights Landing div.	3,042
Winters div.	3,172
Winters city[49]	1,700
Woodland div.	13,524
Woodland city[49]	13,524
Woodland Rural div.	4,619
YUBA COUNTY	33,859
Linda div.	11,725
Linda (U)	6,129
Marysville div.	12,428
Marysville city	9,553
Olivehurst-Arboga div.	6,276
Olivehurst (U)	4,835
Wheatland div.	1,649
Wheatland city[50]	813
Yuba Foothills div.	1,781

[1] ALAMEDA.--Part of Contra Costa County annexed to Alameda County since 1950. Detachment from Alameda city. Annexations to Berkeley, Hayward, Livermore, and Pleasanton cities. Fremont, Newark, and Union City cities incorporated since 1950. Annexations to and detachments from Oakland and San Leandro cities. Pleasanton town changed to city since 1950.

[2] AMADOR.--Ione city incorporated since 1950. Annexation to Sutter Creek city.

[3] BUTTE.--Annexations to Chico, Gridley, and Oroville cities.

[4] COLUSA.--Annexation to Colusa city.

[5] CONTRA COSTA.--Part of Contra Costa County annexed to Alameda County since 1950. Annexations to Antioch, Brentwood, Concord, El Cerrito, Martinez, Pinole, Pittsburg, Richmond, San Pablo, and Walnut Creek cities. Pinole town changed to city since 1950.

[6] DEL NORTE.--Annexation to Crescent city.

[7] EL DORADO.--Annexations to and detachments from Placerville city.

[8] FRESNO.--Annexations to Clovis, Coalinga, Firebaugh, Fresno, Kerman, Kingsburg, Mendota, Orange Cove, Parlier, Reedley, Sanger, and Selma cities and Fowler town. Huron city incorporated since 1950.

[9] GLENN.--Annexations to Orland and Willows cities. Orland town changed to city since 1950.

[10] HUMBOLDT.--Annexations to Arcata, Blue Lake, Eureka, and Fortuna cities. Ferndale town changed to city since 1950.

[11] IMPERIAL.--Annexations to Brawley, Calexico, El Centro, Holtville, and Westmorland cities.

[12] INYO.--Boundary between Inyo and San Bernardino Counties adjusted by Act of the State Legislature since 1950.

[13] KERN.--Annexations to Bakersfield, Delano, Maricopa, Shafter, Taft, Tehachapi, and Wasco cities. McFarland city incorporated since 1950.

[14] KINGS.--Annexations to Corcoran, Hanford, and Lemoore cities.

[15] LAKE.--Lakeport town changed to city since 1950.

[16] LASSEN.--Annexations to Susanville city.

[17] LOS ANGELES.--Annexations to Alhambra, Arcadia, Azusa, Bell, Burbank, Claremont, Compton, Covina, Culver, El Monte, Gardena, Glendale, Glendora, Hawthorne, Huntington Park, Inglewood, La Verne, Lynwood, Montebello, Monterey Park, Palos Verdes Estates, Pasadena, Pomona, San Marino, South Gate, Vernon, West Covina, and Whittier cities. Annexations to and detachments from Beverly Hills, El Segundo, Long Beach, Los Angeles, Monrovia, Redondo Beach, San Gabriel, Sierra Madre, and Torrance cities. Incorporated since 1950: Artesia, Baldwin Park, Bellflower, Bradbury, Commerce, Dairy Valley, Downey, Duarte, Industry, Irwindale, Lakewood, La Puente, Lawndale, Mirada Hills, Norwalk, Paramount, Pico Rivera, Rolling Hills, Rolling Hills Estates, Rosemead, Santa Fe Springs, South El Monte, and Walnut cities.

[18] MADERA.--Annexations to Chowchilla and Madera cities.

[19] MARIN.--Novato city incorporated since 1950. Annexations to Belvedere, Larkspur, Mill Valley, San Rafael, and Sausalito cities and Corte Madera and Fairfax towns. San Anselmo city returned in 1950 as a town.

[20] MENDOCINO.--Annexations to Fort Bragg, Ukiah, and Willits cities.

[21] MERCED.--Annexations to Atwater, Dos Palos, Gustine, Livingston, Los Banos, and Merced cities.

[22] MONTEREY.--Annexations to Carmel-by-the-Sea, Gonzales, Greenfield, King City, Monterey, Pacific Grove, Salinas, and Soledad cities. Del Rey Oaks and Seaside cities incorporated since 1950.

[23] NAPA.--Annexations to Napa city.

[24] NEVADA.--Annexations to Nevada City and Grass Valley cities.

[25] ORANGE.--Annexations to Brea, Fullerton, Huntington Beach, Laguna Beach, La Habra, Newport Beach, Orange, Placentia, San Clemente, Santa Ana, and Tustin cities. Buena Park, Costa Mesa, Cypress, Dairyland, Fountain Valley, Garden Grove, Los Alamitos, Stanton, and Westminster cities incorporated since 1950. Detachment from Seal Beach city. Annexations to and detachments from Anaheim city.

[26] PLACER.--Annexations to Auburn, Colfax, Rocklin, and Roseville cities.

[27] RIVERSIDE.--Annexations to Banning, Beaumont, Blythe, Coachella, Corona, Elsinore, Indio, Palm Springs, Perris, Riverside, and San Jacinto cities. Cabazon city incorporated since 1950.

[28] SACRAMENTO.--Annexations to Folsom, Galt, North Sacramento, and Sacramento cities.

[29] SAN BENITO.--Annexations to Hollister city.

[30] SAN BERNARDINO.--Boundary between Inyo and San Bernardino Counties adjusted by Act of the State Legislature since 1950. Annexations to Barstow, Chino, Colton, Needles, Ontario, Redlands, Rialto, and Upland cities. Fontana and Montclair cities incorporated since 1950. Annexations to and detachments from San Bernardino city.

[31] SAN DIEGO.--Carlsbad, Del Mar, and Imperial Beach cities incorporated since 1950. Annexations to Chula Vista, Coronado, El Cajon, Escondido, La Mesa, National City, and Oceanside cities. Annexations to and detachments from San Diego city.

[32] SAN JOAQUIN.--Annexations to Lodi, Manteca, Ripon, Stockton, and Tracy cities. Escalon city incorporated since 1950.

[33] SAN LUIS OBISPO.--Annexations to Arroyo Grande, El Paso de Robles, Pismo Beach, and San Luis Obispo cities. Grover city incorporated since 1950.

[34] SAN MATEO.--Annexations to Belmont, Daly City, Menlo Park, Redwood City, San Bruno, San Mateo, and South San Francisco cities and Atherton town. Annexations to and detachments from Burlingame and Millbrae cities and Colma and Hillsborough towns. Incorporated since 1950: Half Moon Bay and Pacifica cities and Woodside town.

[35] SANTA BARBARA.--Annexations to Guadalupe, Lompoc, Santa Barbara, and Santa Maria cities.

[36] SANTA CLARA.--Annexations to Alviso, Gilroy, Morgan Hill, Mountain View, Palo Alto, San Jose, Santa Clara, and Sunnyvale cities and Los Gatos town. Incorporations since 1950: Campbell, Cupertino, Los Altos, Milpitas, Monte Sereno, and Saratoga cities and Los Altos Hills town. Alviso returned in 1950 as a town. Morgan Hill town changed to city since 1950.

[37] SANTA CRUZ.--Annexation to Capitola, Santa Cruz, and Watsonville cities.

[38] SHASTA.--Anderson city incorporated since 1950. Annexations to Redding city.

[39] SIERRA.--Annexations to Loyalton town.

[40] SISKIYOU.--Annexations to Dunsmuir and Tulelake cities and to Etna, Mount Shasta, and Yreka City towns.

[41] SOLANO.--Annexations to Dixon, Fairfield, Suisun City, Vacaville, and Vallejo cities and Rio Vista town. Suisun City town changed to city since 1950.

[42] SONOMA.--Annexations to Cloverdale, Healdsburg, Petaluma, Santa Rosa, Sebastopol, and Sonoma cities.

[43] STANISLAUS.--Annexations to Ceres, Modesto, Newman, Oakdale, Patterson, Riverbank, and Turlock cities.

[44] SUTTER.--Annexations to Live Oak and Yuba City cities. Yuba City returned in 1950 as a town.

[45] TEHAMA.--Annexations to Red Bluff and Corning cities.

[46] TULARE.--Annexations to Dinuba, Exeter, Porterville, Tulare, and Visalia cities.

[47] TUOLUMNE.--Annexation to Sonora city.

[48] VENTURA.--Annexations to Fillmore, Ojai, Oxnard, Port Hueneme, and San Buenaventura cities.

[49] YOLO.--Annexations to Davis and Woodland cities. Winters town changed to city since 1950.

[50] YUBA.--Annexations to Wheatland city.

Table 8.—POPULATION OF ALL INCORPORATED PLACES AND OF UNINCORPORATED PLACES OF 1,000 OR MORE: 1940 TO 1960

["U" denotes an unincorporated place. Asterisk (*) denotes an incorporated place under 2,500 located in an urbanized area]

Place	County	1960	1950	1940
Airport (U)	Stanislaus	3,689	...	...
Alameda	Alameda	63,855	64,430	36,256
Alamo (U)	Contra Costa	1,791	...	...
Albany	Alameda	14,804	17,590	11,493
Alhambra	Los Angeles	54,807	51,359	38,935
Alisal (U)	Monterey	16,473	16,714	...
Alpine (U)	San Diego	1,044	...	...
Altadena (U)	Los Angeles	40,568	...	...
Alta Hill (U)	Nevada	1,078	...	...
Alturas	Modoc	2,819	2,819	2,090
Alum Rock (U)	Santa Clara	18,942	...	...
Alviso*	Santa Clara	1,174	652	677
Amador	Amador	202	151	249
Anaheim	Orange	104,184	14,556	11,031
Anderson	Shasta	4,492	...	...
Angels	Calaveras	1,121	1,147	1,163
Antioch	Contra Costa	17,305	11,051	5,106
Arcadia	Los Angeles	41,005	23,066	9,122
Arcata	Humboldt	5,235	3,729	1,855
Arden-Arcade (U)	Sacramento	73,352	...	...
Armona (U)	Kings	1,302	1,274	...
Arroyo Grande	San Luis Obispo	3,291	1,723	1,090
Artesia	Los Angeles	9,993	...	...
Arvin (U)	Kern	5,310	5,007	...
Atascadero (U)	San Luis Obispo	5,983	3,443	...
Atherton	San Mateo	7,717	3,630	1,908
Atwater	Merced	7,318	2,856	1,235
Auburn	Placer	5,586	4,653	4,013
Avalon	Los Angeles	1,536	1,506	1,637
Avenal (U)	Kings	3,147	3,982	...
Azusa	Los Angeles	20,497	11,042	5,209
Bakersfield	Kern	56,848	34,784	29,252
Baldwin Park	Los Angeles	33,951	...	...
Banning	Riverside	10,250	7,034	3,874
Barstow	San Bernardino	11,644	6,135	...
Bayview-Rosewood (U)	Humboldt	2,980	...	...
Beaumont	Riverside	4,288	3,152	2,208
Bell	Los Angeles	19,450	15,430	11,264
Bellflower	Los Angeles	Δ44,846	...	...
Bell Gardens (U)	Los Angeles	26,467	...	...
Belmont	San Mateo	15,996	5,567	1,229
Belvedere*	Marin	2,148	800	457
Benicia	Solano	6,070	7,284	2,419
Ben Lomond (U)	Santa Cruz	1,814	...	...
Berkeley	Alameda	111,268	113,805	85,547
Beverly Hills	Los Angeles	30,817	29,032	26,823
Big Bear Lake (U)	San Bernardino	1,562	1,434	...
Biggs	Butte	831	784	547
Bishop	Inyo	2,875	2,891	1,490
Blue Lake	Humboldt	1,234	824	503
Bly (U)	Riverside	1,554	...	...
Blythe	Riverside	6,023	4,089	2,355
Bonnyville (U)	Shasta	4,686	...	...
Boulder Creek (U)	Santa Cruz	1,306	1,497	...
Boyes Springs (U)	Sonoma	2,462	...	...
Bradbury*	Los Angeles	618	...	...
Brawley	Imperial	12,703	11,922	11,718
Brea	Orange	8,487	3,208	2,567
Brentwood	Contra Costa	2,186	1,729	...
Buena Park	Orange	46,401	...	...
Burbank	Los Angeles	90,155	78,577	34,337
Burlingame	San Mateo	24,036	19,886	15,940
Burney (U)	Shasta	1,294	1,513	...
Burton (U)	Tulare	4,635	2,381	...
Cabazon	Riverside	498	...	...
Calexico	Imperial	7,992	6,433	5,415
Calipatria	Imperial	2,548	1,428	1,799
Calistoga	Napa	1,514	1,418	1,124
Camarillo (U)	Ventura	2,359	...	...
Camarillo Heights (U)	Ventura	1,704	...	...
Campbell	Santa Clara	11,863	...	...
Capistrano Beach (U)	Orange	2,026	...	...
Capitola	Santa Cruz	2,021	1,848	...
Cardiff-by-the-Sea (U)	San Diego	3,149	...	...
Carlsbad	San Diego	9,253	...	...
Carmel-by-the-Sea	Monterey	4,580	4,351	2,837
Carmel Valley (U)	Monterey	1,143	...	...
Carmel Woods (U)	Monterey	1,043	...	...
Carmichael (U)	Sacramento	20,455	4,499	...
Carpinteria (U)	Santa Barbara	4,998	2,864	...
Carson (U)	Los Angeles	38,059	...	...
Castro Valley (U)	Alameda	37,120	...	...
Castroville (U)	Monterey	2,838	1,865	...
Cathedral City (U)	Riverside	1,855	...	...
Central Valley (U)	Shasta	2,854	2,202	...
Ceres	Stanislaus	4,406	2,351	1,332
Ceres Northwest (U)	Stanislaus	1,126	...	...
Chemeketa Park-Redwood Estates (U)	Santa Clara	1,284	...	...
Chester (U)	Plumas	1,553	1,197	...
Chico	Butte	14,757	12,272	9,287
Chico-Vecino (U)	Butte	4,688	3,967	...
Chino	San Bernardino	10,305	5,784	4,204
Chowchilla	Madera	4,525	3,893	1,957
Chrisman (U)	Ventura	3,923	4,211	...
Chula Vista	San Diego	42,034	15,927	5,138
Claremont	Los Angeles	12,633	6,327	3,057
Cloverdale	Sonoma	2,848	1,292	809
Clovis	Fresno	5,546	2,766	1,626
Coachella	Riverside	4,854	2,755	...
Coalinga	Fresno	5,965	5,539	5,026
Colfax	Placer	915	820	794
College Gardens (U)	Stanislaus	4,132	...	...
Colma*	San Mateo	500	297	354
Colton	San Bernardino	18,666	14,465	9,686
Colusa	Colusa	3,518	3,031	2,285
Commerce	Los Angeles	9,555	...	...
Compton	Los Angeles	71,812	47,991	16,198
Concord	Contra Costa	36,208	6,953	1,373
Corcoran	Kings	4,976	3,150	2,092
Corning	Tehama	3,006	2,537	1,472
Corona	Riverside	13,336	10,223	8,764
Coronado	San Diego	18,039	12,700	6,932
Corte Madera	Marin	5,962	1,933	1,098
Costa Mesa	Orange	37,550	...	...
Cotati (U)	Sonoma	1,852	...	...
Covina	Los Angeles	20,124	3,956	3,049
Crescent City	Del Norte	2,958	1,706	1,363
Crescent City Northwest (U)	Del Norte	3,086	...	...
Crestline (U)	San Bernardino	1,290	...	...
Crowley (U)	Tulare	3,950	...	...
Culver City	Los Angeles	32,163	19,720	8,976
Cupertino	Santa Clara	3,664	...	...
Cutler (U)	Tulare	2,191	1,768	...
Cutten (U)	Humboldt	1,572	...	...
Cypress*	Orange	1,753	...	...
Dairyland*	Orange	622	...	...
Dairy Valley	Los Angeles	3,508	...	...
Daly City	San Mateo	44,791	15,191	9,625
Dana Point (U)	Orange	1,186	...	...
Danville (U)	Contra Costa	3,585	...	...
Davis	Yolo	8,910	3,554	1,672
Delano	Kern	11,913	8,717	4,573
Delhi (U)	Merced	1,175	...	...
Del Mar	San Diego	3,124	...	...
Del Monte Heights (U)	Monterey	1,174	...	...
Del Monte Park (U)	Monterey	2,177	...	...
Del Paso Heights-Robla (U)	Sacramento	11,495	...	...
Del Rey Oaks	Monterey	1,831	...	...
Desert Hot Springs (U)	Riverside	1,472	...	...
Diablo (U)	Contra Costa	2,096	...	...
Dinuba	Tulare	6,103	4,971	3,790
Dixon	Solano	2,970	1,714	1,108
Dorris	Siskiyou	973	892	863
Dos Palos	Merced	2,028	1,394	978
Downey	Los Angeles	82,505	...	...
Duarte	Los Angeles	13,962	...	...
Dunsmuir	Siskiyou	2,873	2,256	2,359
Earlimart (U)	Tulare	2,897	2,162	...
East Los Angeles (U)	Los Angeles	104,270	...	...
East Modesto (U)	Stanislaus	2,084	...	...
East Porterville (U)	Tulare	3,538	...	...
East Tulare (U)	Tulare	1,342	...	...
East Whittier (U)	Los Angeles	19,884	...	...
Edgemont (U)	Riverside	1,628	...	...
El Cajon	San Diego	37,618	5,600	1,471
El Centro	Imperial	16,811	12,590	10,017
El Cerrito	Contra Costa	25,437	18,011	6,137
Elk Grove (U)	Sacramento	2,205	...	...
El Monte (U)	Contra Costa	4,186	2,502	...
El Monte	Los Angeles	13,163	8,101	4,746
El Paso de Robles	San Luis Obispo	6,677	4,835	3,045
El Rio (U)	Ventura	6,966	1,376	...
El Segundo	Los Angeles	14,219	8,011	3,738
Elsinore	Riverside	2,432	2,068	1,552
El Verano (U)	Sonoma	1,236	...	...
Emeryville	Alameda	2,686	2,889	2,521
Empire (U)	Stanislaus	1,635	1,448	...
Encinitas (U)	San Diego	2,786	...	...
Enterprise (U)	Shasta	4,946	...	...
Escalon	San Joaquin	1,763	...	...
Escondido	San Diego	16,377	6,544	4,560
Etna	Siskiyou	596	649	456
Eureka	Humboldt	28,137	23,058	17,055
Exeter	Tulare	4,264	4,078	3,883
Fairfax	Marin	5,813	4,078	2,198
Fairfield	Solano	14,968	3,118	1,312
Fair Oaks (U)	Sacramento	1,622	...	...
Fairview (U)	Stanislaus	3,586	...	...
Fallbrook (U)	San Diego	4,814	1,735	...
Farmersville (U)	Tulare	3,101	...	...
Felton (U)	Santa Cruz	1,380	...	...
Ferndale	Humboldt	Δ1,116	1,032	901
Fillmore	Ventura	4,808	3,884	3,252
Firebaugh	Fresno	2,070	821	704
Florence-Graham (U)	Los Angeles	38,164	...	...
Folsom	Sacramento	3,925	1,690	...
Fontana	San Bernardino	14,659	...	...

Δ The revised population total for Bellflower is 45,909 and for Ferndale 1,371. The figures in the table resulted from omissions which were discovered too late for inclusion in the detailed distributions.

Table 8.—POPULATION OF ALL INCORPORATED PLACES AND OF UNINCORPORATED PLACES OF 1,000 OR MORE: 1940 TO 1960—Con.

["U" denotes an unincorporated place. Asterisk (*) denotes an incorporated place under 2,500 located in an urbanized area]

Place	County	1960	1950	1940
Ford City (U)	Kern	3,926	4,347	...
Fort Bragg	Mendocino	4,433	3,826	3,235
Fort Jones	Siskiyou	483	525	360
Fortuna	Humboldt	3,523	1,762	1,413
Fountain Valley*	Orange	2,068	...	...
Fowler	Fresno	1,892	1,857	1,531
Freedom (U)	Santa Cruz	4,206	2,765	...
Fremont	Alameda	43,790	...	...
Fresno	Fresno	133,929	91,669	60,685
Fullerton	Orange	56,180	13,958	10,442
Galt	Sacramento	1,868	1,333	...
Gardena	Los Angeles	35,943	14,405	5,909
Garden Grove	Orange	84,238	...	...
Gilroy	Santa Clara	7,348	4,951	3,615
Glen Avon Heights (U)	Riverside	3,416	...	...
Glendale	Los Angeles	119,442	95,702	82,582
Glendora	Los Angeles	20,752	3,988	2,822
Gonzales	Monterey	2,138	1,821	...
Goshen (U)	Tulare	1,061	...	...
Grass Valley	Nevada	4,876	5,283	5,701
Graton (U)	Sonoma	1,055	...	...
Greenfield	Monterey	1,680	1,309	...
Greenville (U)	Plumas	1,140	1,153	...
Gridley	Butte	3,343	3,054	2,338
Grover City	San Luis Obispo	5,210	...	...
Guadalupe	Santa Barbara	2,614	2,429	...
Gustine	Merced	2,300	1,984	1,355
Hagginwood (U)	Sacramento	11,469	...	...
Half Moon Bay	San Mateo	1,957	...	...
Hanford	Kings	10,133	10,028	8,234
Hanford Northwest (U)	Kings	1,364	...	...
Hatton Fields (U)	Monterey	2,362	...	...
Hawthorne	Los Angeles	33,035	16,316	8,263
Hayward	Alameda	72,700	14,272	6,736
Healdsburg	Sonoma	4,816	3,258	2,507
Hemet	Riverside	5,416	3,386	2,595
Hemet East (U)	Riverside	1,936	...	...
Hercules*	Contra Costa	310	343	343
Hermosa Beach	Los Angeles	16,115	11,826	7,197
Highway City (U)	Fresno	1,381	...	...
Hillgrove (U)	Los Angeles	14,669	...	...
Hillsborough	San Mateo	7,554	3,552	2,747
Hollister	San Benito	6,071	4,903	3,881
Holtville	Imperial	3,080	2,472	1,772
Home Gardens (U)	Riverside	1,541	...	...
Hornitos	Mariposa	73	126	159
Hughson (U)	Stanislaus	1,898	1,816	...
Huntington Beach	Orange	11,492	5,237	3,738
Huntington Park	Los Angeles	29,920	29,450	28,648
Huron	Fresno	1,269	...	...
Imperial	Imperial	2,658	1,759	1,493
Imperial Beach	San Diego	17,773	...	...
Indio	Riverside	9,745	5,300	2,296
Industry*	Los Angeles	778	...	...
Inglewood	Los Angeles	63,390	46,185	30,114
Ione	Amador	1,118	...	...
Irwindale*	Los Angeles	1,518	...	...
Isleton	Sacramento	1,039	1,597	1,837
Ivanhoe (U)	Tulare	1,616	1,172	...
Jackson	Amador	1,852	1,879	2,024
Kamondorski (U)	Alameda	1,006	...	...
Kerman	Fresno	1,970	1,563	...
Keyes (U)	Stanislaus	1,546	...	...
King City	Monterey	2,937	2,347	1,768
Kingsburg	Fresno	3,093	2,310	1,504
La Canada-Flintridge (U)	Los Angeles	18,338	...	...
Lafayette (U)	Contra Costa	7,114	...	...
Laguna Beach	Orange	9,288	6,661	4,460
La Habra	Orange	25,136	4,961	2,499
Lakeland Village (U)	Riverside	3,539	...	...
Lakeport	Lake	2,303	1,983	1,490
Lakewood	Los Angeles	67,126	...	...
La Mesa	San Diego	30,441	10,946	3,925
Lamont (U)	Kern	6,177	3,571	...
Lancaster (U)	Los Angeles	26,012	3,594	...
La Puente	Los Angeles	24,723	...	...
Larkspur	Marin	5,710	2,905	1,558
Lathrop (U)	San Joaquin	1,123	...	...
Laton (U)	Fresno	1,052	...	...
La Verne	Los Angeles	6,516	4,198	3,092
Lawndale	Los Angeles	21,740	...	...
Lemon Grove (U)	San Diego	19,348	...	...
Lemoore	Kings	2,561	2,153	1,711
Lennox (U)	Los Angeles	31,224	...	...
Lenwood (U)	San Bernardino	2,407	...	...
Leucadia (U)	San Diego	5,665	...	...
Lincoln	Placer	3,197	2,410	2,044
Linda (U)	Yuba	6,129	...	...
Lindsay	Tulare	5,397	5,060	4,397
Live Oak (U)	Santa Cruz	3,518	...	...
Live Oak	Sutter	2,276	1,770	...
Livermore	Alameda	16,058	4,364	2,885
Livingston	Merced	2,188	1,502	895
Lodi	San Joaquin	22,229	13,798	11,079
Lomita (U)	Los Angeles	14,983	...	...
Lompoc	Santa Barbara	14,415	5,520	3,379
Lone Pine (U)	Inyo	1,310	1,415	...
Long Beach	Los Angeles	344,168	250,767	164,271
Los Alamitos	Orange	4,312	...	...
Los Altos	Santa Clara	19,696	...	...
Los Altos Hills	Santa Clara	3,412	...	...
Los Angeles	Los Angeles	2,479,015	1,970,358	1,504,277
Los Banos	Merced	5,272	3,868	2,214
Los Gatos	Santa Clara	9,036	4,907	3,597
Loyalton	Sierra	936	911	925
Lynwood	Los Angeles	31,614	25,823	10,982
McCloud (U)	Siskiyou	2,140	1,394	...
McFarland	Kern	3,686	...	...
McMillan Manor (U)	Ventura	1,193	...	...
Madera	Madera	14,430	10,497	6,457
Manhattan Beach	Los Angeles	33,934	17,330	6,398
Manteca	San Joaquin	8,242	3,804	1,981
Maricopa	Kern	648	800	670
Marina (U)	Monterey	3,310	...	...
Martinez	Contra Costa	9,604	8,268	7,381
Martinez East (U)	Contra Costa	3,958	...	...
Marysville	Yuba	9,553	7,826	6,646
Maywood	Los Angeles	14,588	13,292	10,731
Meiners Oaks (U)	Ventura	3,513	2,446	...
Mendota*	Fresno	2,099	1,516	...
Menlo Park	San Mateo	26,957	13,587	3,258
Merced	Merced	20,068	15,278	10,135
Merritt-Peck Colonies (U)	Fresno	1,299	...	...
Millbrae	San Mateo	15,873	8,972	...
Mill Valley	Marin	10,411	7,331	4,847
Milpitas	Santa Clara	6,572	...	...
Mirada Hills	Los Angeles	22,444	...	...
Mira Loma (U)	Riverside	3,982	1,555	...
Mirro Beach (U)	San Luis Obispo	1,907	...	...
Modesto	Stanislaus	36,585	17,389	16,379
Mojave (U)	Kern	1,845	2,055	...
Monrovia	Los Angeles	27,079	20,186	12,807
Montague	Siskiyou	782	579	463
Montalvo (U)	Ventura	2,028	...	...
Montclair	San Bernardino	13,546	...	...
Montebello	Los Angeles	32,097	21,735	8,016
Monterey	Monterey	22,618	16,205	10,084
Monterey Park	Los Angeles	37,821	20,395	8,531
Monte Sereno*	Santa Clara	1,506	...	...
Moorpark (U)	Ventura	2,902	1,146	...
Morada (U)	San Joaquin	2,156	...	...
Morgan Hill	Santa Clara	3,151	1,627	1,014
Morro Bay (U)	San Luis Obispo	3,692	1,659	...
Mountain View	Santa Clara	30,889	6,563	3,946
Mount Shasta	Siskiyou	1,936	1,909	1,618
Mulberry (U)	Butte	2,643	2,545	...
Napa	Napa	22,170	13,579	7,740
National City	San Diego	32,771	21,199	10,344
Needles	San Bernardino	4,590	4,051	3,624
Nevada City	Nevada	2,353	2,505	2,445
Newark	Alameda	9,884	...	...
Newhall (U)	Los Angeles	4,705	2,527	...
Newman	Stanislaus	2,148	1,815	1,214
Newport Beach	Orange	26,564	12,120	4,438
Norco (U)	Riverside	4,964	1,584	...
Northcrest (U)	Del Norte	1,945	...	...
North Highlands (U)	Sacramento	21,271	...	...
North Sacramento	Sacramento	12,922	6,029	3,053
North Turlock (U)	Stanislaus	2,535	1,586	...
Norwalk	Los Angeles	88,739	...	...
Novato	Marin	17,881	...	...
Nyeland Acres (U)	Ventura	1,619	...	...
Oakdale	Stanislaus	4,980	4,064	2,592
Oakland	Alameda	367,548	384,575	302,163
Oak View (U)	Ventura	2,448	1,648	...
Oceano (U)	San Luis Obispo	1,317	1,446	...
Oceanside	San Diego	24,971	12,881	4,651
Ojai	Ventura	4,495	2,519	1,622
Olive Hurst (U)	Yuba	4,835	3,588	...
Ontario	San Bernardino	46,617	22,872	14,197
Opal Cliffs (U)	Santa Cruz	3,825	...	...
Orange	Orange	26,444	10,027	7,901
Orange Cove	Fresno	2,885	2,395	...
Orcutt (U)	Santa Barbara	1,414	1,001	...
Orinda (U)	Contra Costa	4,712	...	...
Orinda Village (U)	Contra Costa	5,568	...	...
Orland	Glenn	2,534	2,067	1,366
Orosi (U)	Tulare	1,048	...	...
Oroville	Butte	6,115	5,387	4,421
Oxnard	Ventura	40,265	21,567	8,519
Pacheco (U)	Contra Costa	1,518	...	...
Pacifica	San Mateo	20,995	...	...
Pacific Grove	Monterey	12,121	9,623	6,249
Pajaro (U)	Monterey	1,273	1,487	...
Palmdale (U)	Los Angeles	11,522	...	...
Palm Desert (U)	Riverside	1,295	...	...
Palm Springs	Riverside	13,468	7,660	3,434
Palo Alto	Santa Clara	52,287	25,475	16,774
Palos Verdes Estates	Los Angeles	9,564	1,963	987
Paradise (U)	Butte	8,268	...	...
Paradise (U)	Stanislaus	5,616	4,426	...
Paramount	Los Angeles	27,249	...	...
Parlier	Fresno	1,366	1,419	776

Table 8.—POPULATION OF ALL INCORPORATED PLACES AND OF UNINCORPORATED PLACES OF 1,000 OR MORE: 1940 TO 1960—Con.

["U" denotes an unincorporated place. Asterisk (*) denotes an incorporated place under 2,500 located in an urbanized area]

Place	County	1960	1950	1940
Pasadena	Los Angeles	116,407	104,577	81,864
Patterson	Stanislaus	2,246	1,343	1,109
Perris	Riverside	2,950	1,807	1,011
Petaluma	Sonoma	14,035	10,315	8,034
Pico Rivera	Los Angeles	49,150	...	...
Piedmont	Alameda	11,117	10,132	9,866
Pinole	Contra Costa	6,064	1,147	934
Pismo Beach	San Luis Obispo	1,762	1,425	...
Pittsburg	Contra Costa	19,062	12,763	9,520
Pittsburg East (U)	Contra Costa	1,977	...	...
Pittsburg West (U)	Contra Costa	5,188	...	...
Pixley (U)	Tulare	1,327	...	...
Placentia	Orange	5,861	1,682	1,472
Placerville	El Dorado	4,439	3,749	3,064
Planada (U)	Merced	1,704	...	...
Pleasant Hill (U)	Contra Costa	23,844	5,686	...
Pleasanton	Alameda	4,203	2,244	1,278
Plymouth	Amador	489	382	460
Point Arena	Mendocino	596	372	374
Pomona	Los Angeles	67,157	35,405	23,539
Poplar (U)	Tulare	1,478	...	...
Port Chicago (U)	Contra Costa	1,746	...	...
Porterville	Tulare	7,991	6,904	6,270
Port Hueneme	Ventura	11,067	3,024	...
Portola	Plumas	1,874	2,261	...
Poway (U)	San Diego	1,921	...	...
Quartz Hill (U)	Los Angeles	3,325	...	...
Quincy-East Quincy (U)	Plumas	2,723	...	...
Ramona (U)	San Diego	2,449	1,158	...
Rancho Cordova (U)	Sacramento	7,429	...	...
Red Bluff	Tehama	7,202	4,905	3,824
Redding	Shasta	12,773	10,256	8,109
Redlands	San Bernardino	26,829	18,429	14,324
Redondo Beach	Los Angeles	46,986	25,226	13,092
Redwood City	San Mateo	46,290	25,544	12,453
Reedley	Fresno	5,850	4,135	3,170
Rialto	San Bernardino	18,567	3,156	1,770
Richmond	Contra Costa	71,854	99,545	23,642
Ridgecrest (U)	Kern	5,099	2,028	...
Rio Dell (U)	Humboldt	3,222	1,862	...
Rio Linda (U)	Sacramento	2,189	...	...
Rio Vista	Solano	2,616	1,831	1,666
Ripon	San Joaquin	1,894	1,550	...
Riverbank	Stanislaus	2,786	2,662	1,130
Riverdale (U)	Fresno	1,012	...	...
Riverside	Riverside	84,332	46,764	34,696
Rocklin	Placer	1,495	1,155	795
Rohnerville (U)	Humboldt	2,268	1,500	...
Rolling Hills*	Los Angeles	1,664	...	...
Rolling Hills Estates	Los Angeles	3,941	...	...
Roseland (U)	Sonoma	4,510	1,552	...
Rosemead	Los Angeles	15,476	...	...
Roseville	Placer	13,421	8,723	6,653
Ross	Marin	2,551	2,179	1,751
Ryans Slough (U)	Humboldt	3,634	1,727	...
Sacramento	Sacramento	191,667	137,572	105,958
St. Helena	Napa	2,722	2,297	1,758
Salida (U)	Stanislaus	1,109	1,300	...
Salinas	Monterey	28,957	13,917	11,586
San Andreas (U)	Calaveras	1,416	1,263	...
San Anselmo	Marin	11,584	9,188	5,790
San Bernardino	San Bernardino	91,922	63,058	43,646
San Bruno	San Mateo	29,063	12,478	6,519
San Buenaventura	Ventura	29,114	16,534	13,264
San Carlos	San Mateo	21,370	14,371	3,520
San Clemente	Orange	8,527	2,008	479
San Diego	San Diego	573,224	334,387	203,341
San Fernando	Los Angeles	16,093	12,992	9,094
San Francisco	San Francisco	740,316	775,357	634,536
San Gabriel	Los Angeles	22,561	20,343	11,867
Sanger	Fresno	8,072	6,400	4,017
San Jacinto	Riverside	2,553	1,778	1,356
San Joaquin	Fresno	879	632	240
San Jose	Santa Clara	204,196	95,280	68,457
San Juan Bautista	San Benito	1,046	1,031	678
San Juan Capistrano (U)	Orange	1,120	...	...
San Leandro	Alameda	65,962	27,542	14,601
San Lorenzo (U)	Alameda	23,773	...	...
San Luis Obispo	San Luis Obispo	20,437	14,180	8,881
San Marino	Los Angeles	13,658	11,230	8,175
San Martin (U)	Santa Clara	1,162	...	...
San Mateo	San Mateo	69,870	41,782	19,403
San Pablo	Contra Costa	19,687	14,476	...
San Rafael	Marin	20,460	13,848	8,573
Santa Ana	Orange	100,350	45,533	31,921
Santa Barbara	Santa Barbara	58,768	[1]44,854	34,958
Santa Clara	Santa Clara	58,880	11,702	6,650
Santa Cruz	Santa Cruz	25,596	21,970	16,896
Santa Fe Springs	Los Angeles	16,342	...	...
Santa Maria	Santa Barbara	20,027	10,440	8,522
Santa Monica	Los Angeles	83,249	71,595	53,500
Santa Paula	Ventura	13,279	11,049	8,986
Santa Rosa	Sonoma	31,027	17,902	12,605
Santa Susana (U)	Ventura	2,310	...	...
Saranap (U)	Contra Costa	6,450	2,362	...
Saratoga	Santa Clara	14,861	...	...
Saticoy (U)	Ventura	2,283	2,216	...
Sausalito	Marin	5,331	4,828	3,540
Scotia (U)	Humboldt	1,122	1,017	...
Seal Beach	Orange	6,994	3,553	1,553
Seaside	Monterey	19,353	...	...
Sebastopol	Sonoma	2,694	2,601	1,856
Selma	Fresno	6,934	5,964	3,667
Shafter	Kern	4,576	2,207	1,258
Shell Beach (U)	San Luis Obispo	1,820	...	...
Shore Acres (U)	Contra Costa	3,093	...	...
Sierra Madre	Los Angeles	9,732	7,273	4,581
Signal Hill	Los Angeles	4,627	4,040	3,184
Silver Strand (U)	Ventura	1,192	...	...
Simi (U)	Ventura	2,107	...	...
Soledad	Monterey	2,837	2,441	861
Solvang (U)	Santa Barbara	1,325	...	...
Sonoma	Sonoma	3,023	2,015	1,158
Sonora	Tuolumne	2,725	2,448	2,257
South El Monte	Los Angeles	4,850	...	...
South Gate	Los Angeles	53,831	51,116	26,945
South Laguna (U)	Orange	2,000	...	...
South Modesto (U)	Stanislaus	5,465	...	...
South Oroville (U)	Butte	3,704	...	...
South Park (U)	Sonoma	3,261	1,837	...
South Pasadena	Los Angeles	19,706	16,935	14,356
South Sacramento-Fruitridge (U)	Sacramento	16,443	...	...
South San Francisco	San Mateo	39,418	19,351	6,629
South San Gabriel (U)	Los Angeles	26,213	...	...
South Taft (U)	Kern	1,910	2,918	...
South Turlock (U)	Stanislaus	1,577	1,492	...
South Yuba (U)	Sutter	3,200	...	...
Stanton	Orange	11,163	...	...
Stockton	San Joaquin	86,321	70,853	54,714
Strathmore (U)	Tulare	1,095	...	...
Suisun City	Solano	2,470	946	706
Suncrest-La Cresta (U)	San Diego	1,166	...	...
Sunnymead (U)	Riverside	3,404	...	...
Sunnyvale	Santa Clara	52,898	9,829	4,373
Susanville	Lassen	5,598	5,338	1,575
Sutter (U)	Sutter	1,219	...	...
Sutter Creek	Amador	1,161	1,151	1,134
Taft	Kern	3,822	3,707	3,205
Taft Heights (U)	Kern	2,661	2,176	...
Tehachapi	Kern	3,161	1,685	1,264
Tehama	Tehama	261	314	175
Temple City (U)	Los Angeles	31,838	...	...
Thousand Oaks (U)	Ventura	2,934	1,243	...
Torrance	Los Angeles	100,991	22,241	9,950
Tracy	San Joaquin	11,289	8,410	4,056
Trinidad	Humboldt	289	188	94
Trona (U)	San Bernardino	1,138	2,450	...
Tulare	Tulare	13,824	12,445	8,259
Tulelake	Siskiyou	950	1,028	785
Tuolumne (U)	Tuolumne	1,403	1,284	...
Turlock	Stanislaus	9,116	6,235	4,839
Tustin*	Orange	2,006	1,143	953
Twin Lakes (U)	Santa Cruz	1,849	...	...
Ukiah	Mendocino	9,900	6,120	3,731
Union City	Alameda	6,618	...	...
Upland	San Bernardino	15,918	9,203	6,316
Vacaville	Solano	10,898	3,169	1,614
Vallejo	Solano	60,877	26,038	20,072
Vernon*	Los Angeles	229	432	850
Visalia	Tulare	15,791	11,749	8,904
Vista (U)	San Diego	14,795	1,705	...
Walnut	Los Angeles	934	...	...
Walnut Creek	Contra Costa	9,903	2,420	1,578
Walnut Heights (U)	Contra Costa	5,080	...	...
Wasco	Kern	6,841	5,592	...
Waterford (U)	Stanislaus	1,780	1,777	...
Watsonville	Santa Cruz	13,293	11,572	8,937
Weaverville (U)	Trinity	1,736	...	...
Weed (U)	Siskiyou	3,223	2,739	...
West Covina	Los Angeles	50,645	4,499	1,072
Westgate-Waverly-Park (U)	Ventura	2,191	...	...
West Hollywood (U)	Los Angeles	28,870	...	...
Westminster	Orange	25,750	...	...
West Modesto (U)	Stanislaus	1,897	2,038	...
Westmorland	Imperial	1,404	1,213	1,010
Westwood (U)	Lassen	1,209	3,618	...
Wheatland	Yuba	813	581	496
Whittier	Los Angeles	33,663	23,433	16,115
Williams	Colusa	1,370	1,134	814
Willits	Mendocino	3,410	2,691	1,625
Willows	Glenn	4,139	3,019	2,215
Winters	Yolo	1,700	1,265	1,133
Woodlake	Tulare	2,623	2,525	1,146
Woodland	Yolo	13,524	9,386	6,637
Woodside	San Mateo	3,592	...	...
Woodville (U)	Tulare	1,045	...	...
Yorba Linda (U)	Orange	1,198	...	...
Yreka City	Siskiyou	4,759	3,227	2,435
Yuba City	Sutter	11,507	7,861	4,968

[1] Revised since publication of 1950 reports.

Table 9.—1960 POPULATION OF AREAS ANNEXED BETWEEN 1950 AND 1960 BY INCORPORATED PLACES HAVING 2,500 INHABITANTS OR MORE IN 1950

[Minus sign (-) denotes decrease]

Incorporated place	1960 population			1950 population, total	Increase, 1950 to 1960, in 1950 area
	Total	In 1950 area	In annexed area		
Alhambra	54,807	54,389	418	51,359	3,030
Anaheim	104,184	28,924	75,260	14,556	14,368
Antioch	17,305	13,853	3,452	11,051	2,802
Arcadia	41,005	39,908	1,097	23,066	16,842
Arcata	5,235	3,927	1,308	3,279	648
Atherton	7,717	7,666	51	3,630	4,036
Atwater	7,318	3,749	3,569	2,856	893
Auburn	5,586	5,388	198	4,653	735
Azusa	20,497	16,458	4,039	11,042	5,416
Bakersfield	56,848	32,872	23,976	34,784	-1,912
Banning	10,250	10,160	90	7,034	3,126
Barstow	11,644	9,178	2,466	6,135	3,043
Beaumont	4,288	4,129	159	3,152	977
Bell	19,450	18,532	918	15,430	3,102
Belmont	15,996	15,521	475	5,567	9,954
Berkeley	111,268	110,201	1,067	113,805	-3,604
Beverly Hills	30,817	30,381	436	29,032	1,349
Blythe	6,023	5,890	133	4,089	1,801
Brawley	12,703	11,525	1,178	11,922	-397
Brea	8,487	5,989	2,498	3,208	2,781
Burbank	90,155	88,358	1,797	78,577	9,781
Burlingame	24,036	21,908	2,128	19,886	2,022
Calexico	7,992	7,511	481	6,433	1,078
Carmel-by-the-Sea	4,580	4,580	...	4,351	229
Chico	14,757	11,091	3,666	12,272	-1,181
Chino	10,305	9,998	307	5,784	4,214
Chowchilla	4,525	4,450	75	3,893	557
Chula Vista	42,034	33,929	8,105	15,927	18,002
Claremont	12,633	11,800	833	6,327	5,473
Clovis	5,546	2,909	2,637	2,766	143
Coachella	4,854	4,733	121	2,755	1,978
Coalinga	5,965	5,249	716	5,539	-290
Colton	18,666	17,205	1,461	14,465	2,740
Colusa	3,518	3,131	387	3,031	100
Compton	71,812	64,960	6,852	47,991	16,969
Concord	36,208	10,087	26,121	6,953	3,134
Corcoran	4,976	3,996	980	3,150	846
Corning	3,006	2,991	15	2,537	454
Corona	13,336	13,336	...	10,223	3,113
Coronado	18,039	16,646	1,393	12,700	3,946
Covina	20,124	7,502	12,622	3,956	3,546
Culver City	32,163	30,753	1,410	19,720	11,033
Daly City	44,791	25,231	19,560	15,191	10,040
Davis	8,910	6,475	2,435	3,554	2,921
Delano	11,913	11,776	137	8,717	3,059
Dinuba	6,103	5,123	980	4,971	152
El Cajon	37,618	8,867	28,751	5,600	3,267
El Centro	16,811	13,249	3,562	12,590	659
El Cerrito	25,437	24,182	1,255	18,011	6,171
El Monte	13,163	8,940	4,223	8,101	839
El Paso de Robles	6,677	5,180	1,497	4,835	345
El Segundo	14,219	14,212	7	8,011	6,201
Escondido	16,377	12,624	3,753	6,544	6,080
Eureka	28,137	27,524	613	23,058	4,466
Exeter	4,264	4,229	35	4,078	151
Fairfax	5,813	5,023	790	4,078	945
Fairfield	14,968	4,503	10,465	3,118	1,385
Fillmore	4,808	4,453	355	3,884	569
Fort Bragg	4,433	3,842	591	3,826	16
Fresno	133,929	89,362	44,567	91,669	-2,307
Fullerton	56,180	41,434	14,746	13,958	27,476
Gardena	35,943	25,181	10,762	14,405	10,776
Gilroy	7,348	6,498	850	4,951	1,547
Glendale	119,442	99,964	19,478	95,702	4,262
Glendora	20,752	11,833	8,919	3,988	7,845
Grass Valley	4,876	4,511	365	5,283	-772
Gridley	3,343	2,929	414	3,054	-125
Hanford	10,133	9,332	801	10,028	-696
Hawthorne	33,035	21,238	11,797	16,316	4,922
Hayward	72,700	21,926	50,774	14,272	7,654
Healdsburg	4,816	4,091	725	3,258	833
Hillsborough	7,554	7,549	5	3,552	3,997
Hollister	6,071	5,126	945	4,903	223
Huntington Beach	11,492	5,175	6,317	5,237	-62
Huntington Park	29,920	29,920	...	29,450	470
Indio	9,745	9,745	...	5,300	4,445
Inglewood	63,390	59,676	3,714	46,185	13,491
Laguna Beach	9,288	8,502	786	6,661	1,841
La Habra	25,136	6,870	18,266	4,961	1,909
La Mesa	30,441	16,460	13,981	10,946	5,514
Larkspur	5,710	4,605	1,105	2,905	1,700
La Verne	6,516	6,395	121	4,198	2,197
Livermore	16,058	8,702	7,356	4,364	4,338
Lodi	22,229	16,709	5,520	13,798	2,911
Lompoc	14,415	14,071	344	5,520	8,551
Long Beach	344,168	285,009	59,159	250,767	34,242
Los Angeles	2,479,015	2,471,458	7,557	1,970,358	501,100
Los Banos	5,272	4,689	583	3,868	821
Los Gatos	9,036	6,937	2,099	4,907	2,030
Lynwood	31,614	30,610	1,004	25,823	4,787
Madera	14,430	12,665	1,765	10,497	2,168
Manteca	8,242	5,510	2,732	3,804	1,706
Martinez	9,604	8,324	1,280	8,268	56
Menlo Park	26,957	22,189	4,768	13,587	8,602
Merced	20,068	17,946	2,122	15,278	2,668
Millbrae	15,873	14,540	1,333	8,972	5,568
Mill Valley	10,411	8,857	1,554	7,331	1,526
Modesto	36,585	15,557	21,028	17,389	-1,832
Monrovia	27,079	25,230	1,849	20,186	5,044
Montebello	32,097	32,097	...	21,735	10,362
Monterey	22,618	21,318	1,300	16,205	5,113
Monterey Park	37,821	36,549	1,272	20,395	16,154
Mountain View	30,889	8,727	22,162	6,563	2,164
Napa	22,170	13,411	8,759	13,579	-168
National City	32,771	29,211	3,560	21,199	8,012
Needles	4,590	4,312	278	4,051	261
Nevada City	2,353	2,264	89	2,505	-241
Newport Beach	26,564	20,058	6,506	12,120	7,938
North Sacramento	12,922	10,966	1,956	6,029	4,937
Oakdale	4,980	4,480	500	4,064	416
Oakland	367,548	367,548	...	384,575	-17,027
Oceanside	24,971	22,334	2,637	12,881	9,453
Ojai	4,495	4,219	276	2,519	1,700
Ontario	46,617	43,184	3,433	22,872	20,312
Orange	26,444	20,741	5,703	10,027	10,714
Oroville	6,115	4,270	1,845	5,387	-1,117
Oxnard	40,265	23,155	17,110	21,567	1,588
Pacific Grove	12,121	11,869	252	9,623	2,246
Palm Springs	13,468	13,234	234	7,660	5,574
Palo Alto	52,287	34,604	17,683	25,475	9,129
Pasadena	116,407	110,650	5,757	104,577	6,073
Petaluma	14,035	10,230	3,805	10,315	-85
Pittsburg	19,062	13,262	5,800	12,763	499
Placerville	4,439	4,294	145	3,749	545
Pomona	67,157	58,659	8,498	35,405	23,254
Porterville	7,991	6,787	1,204	6,904	-117
Port Hueneme	11,067	4,908	6,159	3,024	1,884
Red Bluff	7,202	5,177	2,025	4,905	272
Redding	12,773	12,110	663	10,256	1,854
Redlands	26,829	26,829	...	18,429	8,400
Redondo Beach	46,986	45,450	1,536	25,226	20,224
Redwood City	46,290	43,299	2,991	25,544	17,755
Reedley	5,850	4,315	1,535	4,135	180
Rialto	18,567	15,307	3,260	3,156	12,151
Richmond	71,854	68,748	3,106	99,545	-30,797
Riverbank	2,786	2,641	145	2,662	-21
Riverside	84,332	83,101	1,231	46,764	36,337
Roseville	13,421	10,211	3,210	8,723	1,488
Sacramento	191,667	138,995	52,672	137,572	1,423
Salinas	28,957	17,500	11,457	13,917	3,583
San Anselmo	11,584	11,584	...	9,188	2,396
San Bernardino	91,922	79,119	12,803	63,058	16,061
San Bruno	29,063	14,731	14,332	12,478	2,253
San Buenaventura	29,114	15,001	14,113	16,534	-1,533
San Carlos	21,370	19,766	1,604	14,371	5,395
San Diego	573,224	507,381	65,843	334,387	172,994
San Gabriel	22,561	21,521	1,040	20,343	1,178
Sanger	8,072	7,657	415	6,400	1,257
San Jose	204,196	104,816	99,380	95,280	9,536
San Leandro	65,962	28,196	37,766	27,542	654
San Luis Obispo	20,437	18,362	2,075	14,180	4,182
San Marino	13,658	13,556	102	11,230	2,326
San Mateo	69,870	63,490	6,380	41,782	21,708
San Pablo	19,687	18,317	1,370	14,476	3,841
San Rafael	20,460	18,176	2,284	13,848	4,328
Santa Ana	100,350	71,323	29,027	45,533	25,790
Santa Barbara	58,768	55,405	3,363	44,913	10,492
Santa Cruz	25,596	25,483	113	21,970	3,513
Santa Maria	20,027	18,576	1,451	10,440	8,136
Santa Rosa	31,027	17,355	13,672	17,902	-547
Sausalito	5,331	5,295	36	4,828	467
Sebastopol	2,694	2,624	70	2,601	23
Selma	6,934	5,908	1,026	5,964	-56
Sierra Madre	9,732	9,732	...	7,273	2,459
South Gate	53,831	52,978	853	51,116	1,862
South San Francisco	39,418	26,966	12,452	19,351	7,615
Stockton	86,321	67,511	18,810	70,853	-3,342
Sunnyvale	52,898	11,451	41,447	9,829	1,622
Susanville	5,598	4,840	758	5,338	-498
Taft	3,822	3,213	609	3,707	-494
Torrance	100,991	97,258	3,733	22,241	75,017
Tracy	11,289	10,934	355	8,410	2,524
Tulare	13,824	12,388	1,436	12,445	-57
Turlock	9,116	6,520	2,596	6,235	285
Ukiah	9,900	7,675	2,225	6,120	1,555
Upland	15,918	12,661	3,257	9,203	3,458
Vacaville	10,898	4,201	6,697	3,169	1,032
Vallejo	60,877	23,277	37,600	26,038	-2,761
Visalia	15,791	12,988	2,803	11,749	1,239
Wasco	6,841	6,543	298	5,592	951
Watsonville	13,293	11,919	1,374	11,572	347
West Covina	50,645	47,059	3,586	4,499	42,560
Whittier	33,663	28,260	5,403	23,433	4,827
Willits	3,410	3,105	305	2,691	414
Willows	4,139	3,341	798	3,019	322
Woodland	13,524	10,723	2,801	9,386	1,337
Yreka City	4,759	3,736	1,023	3,227	509
Yuba City	11,507	8,770	2,737	7,861	909

Table 10.—POPULATION OF URBANIZED AREAS: 1960 AND 1950

Area	1960	1950
BAKERSFIELD (CALIF.) URBANIZED AREA		
The area	141,763	(1)
Bakersfield city	56,848	...
Outside central city	84,915	...
The area includes the following census county divisions and parts of census county divisions:		
Kern County (part)	141,763	...
Bakersfield division	56,896	...
Bakersfield city	56,848	...
Bakersfield East division (part)	39,994	...
Bakersfield Northwest division (part)	2,790	...
Bakersfield South division (part)	22,426	...
Oildale division (part)	19,657	...
FRESNO (CALIF.) URBANIZED AREA		
The area	213,444	[2]130,592
Fresno city	133,929	91,669
Outside central city	79,515	38,923
The area includes the following census county divisions and parts of census county divisions:		
Fresno County (part)	213,444	130,592
Bullard division (part)	7,099	...
Calwa-Malaga division (part)	6,014	...
Clovis division (part)	8,677	...
Clovis city	5,546	(3)
College division (part)	4,006	...
Figarden division	8,054	...
Fresno division	134,272	...
Fresno city	133,929	91,669
McLane division	20,661	...
Mendota division (part)	2,099	...
Mendota city	2,099	(3)
Pinedale division (part)	2,844	...
South Fresno division (part)	3,557	...
Sunnyside division (part)	10,335	...
West Fresno division (part)	5,826	...
LOS ANGELES-LONG BEACH (CALIF.) URBANIZED AREA		
The area	6,488,791	[2]3,996,946
In central cities	2,823,183	1,970,358
Los Angeles	2,479,015	1,970,358
Long Beach	344,168	(4)
Outside central cities	3,665,608	2,026,588
The area includes the following census county divisions and parts of census county divisions:		
Los Angeles County (part)	5,831,809	3,991,176
Burbank division	90,155	...
Burbank city	90,155	78,577
Calabasas division (part)	2,342	...
Compton division	219,013	...
Carson (U)	38,059	(5)
Compton city	71,812	47,991
Lynwood city	31,614	25,823
Downey-Norwalk division	272,729	...
Artesia city	9,993	(6)
Bellflower city	Δ44,846	(6)
Dairy Valley city	3,508	(6)
Downey city	82,505	(6)
Norwalk city	88,739	(6)
Paramount city	27,249	(6)
East San Gabriel Valley division (part)	297,131	...
Azusa city	20,497	11,042
Baldwin Park city	33,951	(6)
Covina city	20,124	3,956
Glendora city	20,752	(3)
Hillgrove (U)	14,669	(5)
Industry city	778	(6)
Irwindale city	1,518	(6)
La Puente city	24,723	(6)
West Covina city	50,645	4,499
Glendale division (part)	136,410	...
Glendale city	119,442	95,702
Inglewood division	257,351	...
Gardena city	35,943	14,405
Hawthorne city	33,035	16,316
Inglewood city	63,390	46,185
Lawndale city	21,740	(6)
Lennox (U)	31,224	(5)
Long Beach-Lakewood division	423,023	...
Lakewood city	67,126	(6)
Long Beach city	344,168	250,767
Signal Hill city	4,627	4,040
LOS ANGELES-LONG BEACH (CALIF.) URBANIZED AREA--Con.		
Los Angeles County (part)--Con.		
Los Angeles division	2,612,704	...
Beverly Hills city	30,817	29,032
Culver City	32,163	19,720
Los Angeles city	2,479,015	1,970,358
San Fernando city	16,093	12,992
West Hollywood (U)	28,870	(5)
Palos Verdes division (part)	42,183	...
Lomita (U)	14,983	(5)
Palos Verdes Estates city	9,564	1,963
Rolling Hills city	1,664	(6)
Rolling Hills Estates city	3,941	(6)
Pasadena division (part)	218,563	...
Altadena (U)	40,568	(5)
La Canada-Flintridge (U)	18,338	(5)
Pasadena city	116,407	104,577
San Marino city	13,658	11,230
South Pasadena city	19,706	16,935
Santa Monica division	83,249	...
Santa Monica city	83,249	71,595
South Bay Cities division	113,928	...
El Segundo city	14,219	8,011
Hermosa Beach city	16,115	11,826
Manhattan Beach city	33,934	17,330
Redondo Beach city	46,986	25,226
Southeast division	323,103	...
Bell city	19,450	15,430
Bell Gardens (U)	26,467	(5)
Commerce city	9,555	(6)
East Los Angeles (U)	104,270	(5)
Florence-Graham (U)	38,164	(5)
Huntington Park city	29,920	29,450
Maywood city	14,588	13,292
South Gate city	53,831	51,116
Vernon city	229	432
Southwest San Gabriel Valley division	205,950	...
Alhambra city	54,807	51,359
Montebello city	32,097	21,735
Monterey Park city	37,821	20,395
Rosemead city	15,476	(6)
San Gabriel city	22,561	20,343
South San Gabriel (U) (part)	22,391	(5)
Temple City (U) (part)	20,474	(5)
Torrance division	100,991	...
Torrance city	100,991	22,241
Upper San Gabriel Valley division	201,327	...
Arcadia city	41,005	23,066
Bradbury city	618	(6)
Duarte city	13,962	(6)
El Monte city	13,163	8,101
Monrovia city	27,079	20,186
Sierra Madre city	9,732	7,273
South El Monte city	4,850	(6)
South San Gabriel (U) (part)	3,822	(5)
Temple City (U) (part)	11,364	(5)
Whittier division (part)	231,657	...
East Whittier (U)	19,884	(5)
Mirada Hills city	22,444	(6)
Pico Rivera city	49,150	(6)
Santa Fe Springs city	16,342	(6)
Whittier city	33,663	23,433
Orange County (part)	656,982	5,770
Anaheim-Garden Grove division	218,934	...
Anaheim city	104,184	(3)
Garden Grove city	84,238	(6)
Stanton city	11,163	(3)
Buena Park-Cypress division	66,252	...
Buena Park city	46,401	(6)
Cypress city	1,753	(6)
Dairyland city	622	(6)
Los Alamitos city	4,312	(6)
Central Coast division (part)	69,050	...
Costa Mesa city	37,550	(6)
Newport Beach city	26,564	(3)
Fullerton-La Habra division (part)	99,646	...
Brea city	8,487	(3)
Fullerton city	56,180	(3)
La Habra city	25,136	(3)
Placentia city	5,861	(3)
North Coast division	52,815	...
Fountain Valley city	2,068	(6)
Huntington Beach city	11,492	(3)
Seal Beach city	6,994	3,553
Westminster city	25,750	(6)
Santa Ana Canyon division (part)	2,160	...
Santa Ana-Orange division (part)	148,125	...
Orange city	26,444	(3)
Santa Ana city	100,350	(3)
Tustin city	2,006	(3)

[1] There was no urbanized area delineated for Bakersfield for the 1950 Census.
[2] Counties returned in 1950 by judicial townships; data by census county divisions not available.
[3] Not in area in 1950.
[4] Not a central city of the urbanized area for the 1950 Census.
[5] There were no unincorporated places delineated for urbanized areas in the 1950 Census.
[6] Incorporated since 1950.
Δ The revised population total for Bellflower is 45,909. The figure in the table resulted from an omission which was discovered too late for inclusion in the detailed distributions.

Table 10.—POPULATION OF URBANIZED AREAS: 1960 AND 1950—Con.

Area	1960	1950
POMONA-ONTARIO (CALIF.) URBANIZED AREA		
The area	186,547	(1)
In central cities	113,774	...
Ontario	46,617	...
Pomona	67,157	...
Outside central cities	72,773	...
The area includes the following census county divisions and parts of census county divisions:		
Los Angeles County (part)	90,901	...
East San Gabriel Valley division (part)	90,901	...
Claremont city	12,633	...
La Verne city	6,516	...
Pomona city	67,157	...
San Bernardino County (part)	95,646	...
Chino division (part)	10,651	...
Chino city	10,305	...
Cucamonga division (part)	3,860	...
Montclair division (part)	17,090	...
Montclair city	13,546	...
Ontario division	46,617	...
Ontario city	46,617	...
Upland division (part)	17,428	...
Upland city	15,918	...
SACRAMENTO (CALIF.) URBANIZED AREA		
The area	451,920	2211,777
Sacramento city	191,667	137,572
Outside central city	260,253	74,205
The area includes the following census county divisions and parts of census county divisions:		
Placer County (part)	13,793	(3)
Loomis Basin-Folsom Lake division (part)	372	...
Roseville division	13,421	...
Roseville city	13,421	...
Sacramento County (part)	415,177	202,731
Elk Grove division (part)	2,125	...
Franklin division (part)	25,117	...
South Sacramento-Fruitridge (U)	16,443	(4)
Mather division (part)	614	...
Natomas division (part)	7,123	...
North Highlands division (part)	23,666	...
North Highlands (U)	21,271	(4)
North Sacramento division	39,739	...
Del Paso Heights-Robla (U)	11,495	(4)
Hagginwood (U)	11,469	(4)
North Sacramento city	12,922	6,029
Rio Linda division (part)	1,610	...
Sacramento division	191,667	...
Sacramento city	191,667	137,572
San Juan division (part)	123,516	...
Arden-Arcade (U)	73,352	(4)
Carmichael (U)	20,455	(4)
Yolo County (part)	22,950	9,046
East Yolo division (part)	22,950	...
SAN BERNARDINO-RIVERSIDE (CALIF.) URBANIZED AREA		
The area	377,531	2135,770
In central cities	176,254	63,058
Riverside	84,332	(3)
San Bernardino	91,922	63,058
Outside central cities	201,277	72,712
The area includes the following census county divisions and parts of census county divisions:		
Riverside County (part)	114,916	(3)
Alvord division (part)	18,808	...
Edgemont-Sunnymead division (part)	2,378	...
Jurupa division (part)	9,398	...
Riverside division	84,332	...
Riverside city	84,332	...
San Bernardino County (part)	262,615	135,770
Colton division (part)	18,706	...
Colton city	18,666	14,465
Crestmore-Bloomington division (part)	8,244	...
Fontana division (part)	35,524	...
Fontana city	14,659	(5)
Grand Terrace division (part)	1,182	...
Highland division (part)	15,530	...
Loma Linda-Bryn Mawr division (part)	5,103	...
Mentone division (part)	2,180	...
Redlands division	26,829	...
Redlands city	26,829	18,429
Rialto division	18,567	...
Rialto city	18,567	3,156
SAN BERNARDINO-RIVERSIDE (CALIF.) URBANIZED AREA--Con.		
San Bernardino County (part)--Con.		
Rialto North division (part)	140	...
San Bernardino division	92,402	...
San Bernardino city	91,922	63,058
San Bernardino East division	19,988	...
San Bernardino Northwest division (part)	12,015	...
San Bernardino Southeast division (part)	5,477	...
Vineyard division (part)	728	...
SAN DIEGO (CALIF.) URBANIZED AREA		
The area	836,175	2432,974
San Diego city	573,224	334,387
Outside central city	262,951	98,587
The area includes the following census county divisions and parts of census county divisions:		
San Diego County (part)	836,175	432,974
Chula Vista division (part)	52,019	...
Chula Vista city	42,034	15,927
Coronado division (part)	18,039	...
Coronado city	18,039	12,700
El Cajon division (part)	45,369	...
El Cajon city	37,618	5,600
Gillespie Field division (part)	4,304	...
Imperial Beach division	17,773	...
Imperial Beach city	17,773	(3)
Lakeside division (part)	6,077	...
La Mesa division	36,886	...
La Mesa city	30,441	10,946
Lemon Grove division	19,348	...
Lemon Grove (U)	19,348	(4)
Leucadia-Encinitas-Solana Beach division (part)	6,462	...
Del Mar city	3,124	(5)
National City division	36,282	...
National City	32,771	21,199
San Diego division (part)	576,711	...
San Diego city	573,224	334,387
Spring Valley division (part)	11,258	...
Sweetwater Airport division (part)	5,647	...
SAN FRANCISCO-OAKLAND (CALIF.) URBANIZED AREA		
The area	2,430,663	2 62,022,078
In central cities	1,107,864	1,159,932
Oakland	367,548	384,575
San Francisco	740,316	775,357
Outside central cities	1,322,799	862,146
The area includes the following census county divisions and parts of census county divisions:		
Alameda County (part)	890,389	694,172
Alameda division	63,855	...
Alameda city	63,855	64,430
Albany division	14,804	...
Albany city	14,804	17,590
Berkeley division	111,268	...
Berkeley city	111,268	113,805
Castro Valley division	38,203	...
Castro Valley (U)	37,120	(4)
Emeryville division	2,686	...
Emeryville town	2,686	2,889
Fremont division (part)	53,701	...
Fremont city	43,790	(5)
Newark city	9,884	(5)
Hayward division (part)	128,034	...
Hayward city	72,700	14,272
San Lorenzo (U)	23,773	(4)
Union City	6,618	(5)
Livermore division (part)	Δ16,058	...
Livermore city	Δ16,058	(3)
Oakland division	367,548	...
Oakland city	367,548	384,575
Piedmont division	11,117	...
Piedmont city	11,117	10,132
San Leandro division	83,115	...
San Leandro city	65,962	27,542
Contra Costa County (part)	186,510	162,612
Briones division (part)	15	...
Crockett division (part)	3,077	...
El Cerrito division	25,437	...
El Cerrito city	25,437	18,011
Kensington division	6,161	...
Martinez division (part)	Δ9,604	...
Martinez city	Δ9,604	(3)
Pinole-Hercules division (part)	6,374	...
Hercules town	310	343
Pinole city	6,064	1,147

1 There was no urbanized area delineated for Pomona-Ontario for the 1950 Census.
2 Counties returned in 1950 by judicial townships; data by census county divisions not available.
3 Not in area in 1950.
4 There were no unincorporated places delineated for urbanized areas in the 1950 Census.
5 Incorporated since 1950.
6 Includes population of part of Napa County (1,548) and of part of Santa Clara County (34,597) not included in area in 1960.
Δ Improperly included in the area; these errors discovered too late for correction in the detailed distributions.

Table 10.—POPULATION OF URBANIZED AREAS: 1960 AND 1950—Con.

Area	1960	1950
SAN FRANCISCO-OAKLAND (CALIF.) URBANIZED AREA—Con.		
Contra Costa County—Con.		
Richmond division (part)	99,645	...
Richmond city	71,854	99,545
Rodeo division (part)	6,601	...
San Pablo division	19,693	...
San Pablo city	19,687	14,476
Walnut Creek division (part)	[4]9,903	...
Walnut Creek city	[4]9,903	(1)
Marin County (part)	111,014	64,793
Lucas-Gallinas Valley division (part)	9,828	...
Mill Valley division (part)	16,250	...
Mill Valley city	10,411	7,331
Ross Valley division (part)	45,169	...
Corte Madera town	5,962	1,933
Fairfax town	5,813	4,078
Larkspur city	5,710	2,905
Ross town	2,551	2,179
San Anselmo city	11,584	9,188
San Rafael division (part)	21,959	...
San Rafael city	20,460	13,848
Sausalito division (part)	8,650	...
Sausalito city	5,331	4,828
Tiburon division	9,158	...
Belvedere city	2,148	(1)
San Francisco County	740,316	775,357
San Francisco city	740,316	775,357
San Mateo County (part)	433,551	219,387
Atherton division	7,717	...
Atherton town	7,717	3,630
Bayshore-Brisbane division	6,682	...
Belmont division	15,996	...
Belmont city	15,996	5,567
Burlingame division	25,083	...
Burlingame city	24,036	19,886
Daly City division	50,982	...
Daly City	44,791	15,191
Hillsborough division	7,554	...
Hillsborough town	7,554	3,552
Menlo Park division (part)	48,445	...
Menlo Park city	26,957	13,587
Millbrae division	15,873	...
Millbrae city	15,873	8,972
Pacifica division (part)	21,647	...
Pacifica city	20,995	(2)
Redwood City division (part)	62,217	...
Redwood City	46,290	25,544
San Bruno division	29,063	...
San Bruno city	29,063	12,478
San Carlos division (part)	22,779	...
San Carlos city	21,370	14,371
San Mateo division (part)	73,661	...
San Mateo city	69,870	41,782
South San Francisco division	40,372	...
Colma town	500	297
South San Francisco city	39,418	19,351
Woodside division (part)	5,480	...
Woodside town	3,592	(2)
Solano County (part)	68,883	69,612
Vallejo division	60,877	...
Vallejo city	60,877	26,038
Vallejo Rural division (part)	8,006	...

Area	1960	1950
SAN JOSE (CALIF.) URBANIZED AREA		
The area	602,805	[3]176,473
San Jose city	204,196	95,280
Outside central city	398,609	81,193
The area includes the following census county divisions and parts of census county divisions:		
Santa Clara County (part)	602,805	176,473
Los Altos Hills-Monte Bello division (part)	5,857	...
Los Altos Hills town	3,412	(2)
Los Gatos division (part)	17,230	...
Los Gatos city	9,036	4,907
Monte Sereno city	1,506	(2)
Milpitas division (part)	6,572	...
Milpitas city	6,572	(2)
Mountain View-Los Altos division (part)	63,179	...
Los Altos city	19,696	(2)
Mountain View city	30,889	6,563
Palo Alto division (part)	62,203	...
Palo Alto city	52,287	(1)
San Jose division (part)	299,421	...
Alum Rock (U)	18,942	(4)
Alviso city	1,174	652
Campbell city	11,863	(2)
San Jose city	204,196	95,280
Santa Clara-Sunnyvale division (part)	133,482	...
Cupertino city	3,664	(2)
Santa Clara city	58,880	11,702
Sunnyvale city	52,898	9,829
Saratoga division (part)	14,861	...
Saratoga city	14,861	(2)
SANTA BARBARA (CALIF.) URBANIZED AREA		
The area	72,740	(5)
Santa Barbara city	58,768	...
Outside central city	13,972	...
The area includes the following census county divisions and parts of census county divisions:		
Santa Barbara County (part)	72,740	...
Goleta division (part)	4,732	...
Goleta Valley division (part)	5,325	...
Montecito division (part)	3,913	...
Santa Barbara division	58,770	...
Santa Barbara city	58,768	...
STOCKTON (CALIF.) URBANIZED AREA		
The area	141,604	[3]112,834
Stockton city	86,321	70,853
Outside central city	55,283	41,981
The area includes the following census county divisions and parts of census county divisions:		
San Joaquin County (part)	141,604	112,834
Stockton division	86,387	...
Stockton city	86,321	70,853
Stockton East division (part)	20,481	...
Stockton North division (part)	20,840	...
Stockton South division (part)	11,754	...
Stockton West division (part)	2,142	...

[1] Not in area in 1950.
[2] Incorporated since 1950.
[3] Counties returned in 1950 by judicial townships; data by census county divisions not available.
[4] There were no unincorporated places delineated for urbanized areas in the 1950 Census.
[5] There was no urbanized area delineated for Santa Barbara for the 1950 Census.
[4] Improperly included in the area; this error was discovered too late for correction in the detailed distributions.

Table 11.—POPULATION OF STANDARD METROPOLITAN STATISTICAL AREAS: 1960 AND 1950

[Data relate to areas as defined for 1960. Minus sign (–) denotes decrease]

Standard metropolitan statistical area, central city, and other component areas	1960	1950	Increase	
			Number	Percent
BAKERSFIELD, CALIF. (Kern County)				
Total	291,984	228,309	63,675	27.9
Bakersfield city	56,848	34,784	22,064	63.4
Outside central city	235,136	193,525	41,611	21.5
FRESNO, CALIF. (Fresno County)				
Total	365,945	276,515	89,430	32.3
Fresno city	133,929	91,669	42,260	46.1
Outside central city	232,016	184,846	47,170	25.5
LOS ANGELES-LONG BEACH, CALIF.				
Total	6,742,696	4,367,911	2,374,785	54.4
In central cities	2,823,183	2,221,125	602,058	27.1
Los Angeles	2,479,015	1,970,358	508,657	25.8
Long Beach	344,168	250,767	93,401	37.2
Outside central cities	3,919,513	2,146,786	1,772,727	82.6
Los Angeles County	6,038,771	4,151,687	1,887,084	45.5
Orange County	703,925	216,224	487,701	225.6
SACRAMENTO, CALIF. (Sacramento County)				
Total	502,778	277,140	225,638	81.4
Sacramento city	191,667	137,572	54,095	39.3
Outside central city	311,111	139,568	171,543	122.9
SAN BERNARDINO-RIVERSIDE-ONTARIO, CALIF.				
Total	809,782	451,688	358,094	79.3
In central cities	222,871	132,694	90,177	68.0
San Bernardino	91,922	63,058	28,864	45.8
Riverside	84,332	46,764	37,568	80.3
Ontario	46,617	22,872	23,745	103.8
Outside central cities	586,911	318,994	267,917	84.0
Riverside County	306,191	170,046	136,145	80.1
San Bernardino County	503,591	281,642	221,949	78.8
SAN DIEGO, CALIF. (San Diego County)				
Total	1,033,011	556,808	476,203	85.5
San Diego city	573,224	334,387	238,837	71.4
Outside central city	459,787	222,421	237,366	106.7
SAN FRANCISCO-OAKLAND, CALIF.				
Total	2,783,359	2,240,767	542,592	24.2
In central cities	1,107,864	1,159,932	-52,068	-4.5
San Francisco	740,316	775,357	-35,041	-4.5
Oakland	367,548	384,575	-17,027	-4.4
Outside central cities	1,675,495	1,080,835	594,660	55.0
Alameda County	908,209	740,315	167,894	22.7
Contra Costa County	409,030	298,984	110,046	36.8
Marin County	146,820	85,619	61,201	71.5
San Francisco County	740,316	775,357	-35,041	-4.5
San Mateo County	444,387	235,659	208,728	88.6
Solano County	134,597	104,833	29,764	28.4
SAN JOSE, CALIF. (Santa Clara County)				
Total	642,315	290,547	351,768	121.1
San Jose city	204,196	95,280	108,916	114.3
Outside central city	438,119	195,267	242,852	124.4
SANTA BARBARA, CALIF. (Santa Barbara County)				
Total	168,962	98,220	70,742	72.0
Santa Barbara city	58,768	44,913	13,855	30.8
Outside central city	110,194	53,307	56,887	106.7
STOCKTON, CALIF. (San Joaquin County)				
Total	249,989	200,750	49,239	24.5
Stockton city	86,321	70,853	15,468	21.8
Outside central city	163,668	129,897	33,771	26.0

Table 12.—POPULATION OF THE STATE AND OF STANDARD METROPOLITAN STATISTICAL AREAS, BY TYPE OF RESIDENCE: 1960

Metropolitan-nonmetropolitan residence	Total	Urban			Rural		
		Total	Central city or cities	Other urban territory	Total	Places of 1,000 to 2,500	Other rural territory
The State	15,717,204	13,573,155	5,458,871	8,114,284	2,144,049	241,237	1,902,812
In standard metropolitan statistical areas	13,590,821	12,561,448	5,458,871	7,102,577	1,029,373	88,991	940,382
Bakersfield	291,984	198,935	56,848	142,087	93,049	3,755	89,294
Fresno	365,945	246,243	133,929	112,314	119,702	13,311	106,391
Los Angeles-Long Beach	6,742,696	6,643,071	2,823,183	3,819,888	99,625	9,066	90,559
Sacramento	502,778	426,531	191,667	234,864	76,247	7,301	68,946
San Bernardino-Riverside-Ontario	809,782	581,599	222,871	358,728	228,183	20,110	208,073
San Diego	1,033,011	917,985	573,224	344,761	115,026	6,580	108,446
San Francisco-Oakland	2,783,359	2,635,622	1,107,864	1,527,758	147,737	16,747	130,990
San Jose	642,315	613,304	204,196	409,108	29,011	2,446	26,565
Santa Barbara	168,962	114,794	58,768	56,026	54,168	2,739	51,429
Stockton	249,989	183,364	86,321	97,043	66,625	6,936	59,689
Not in standard metropolitan statistical areas	2,126,383	1,011,707	...	1,011,707	1,114,676	152,246	962,430

URBANIZED AREAS—CALIFORNIA

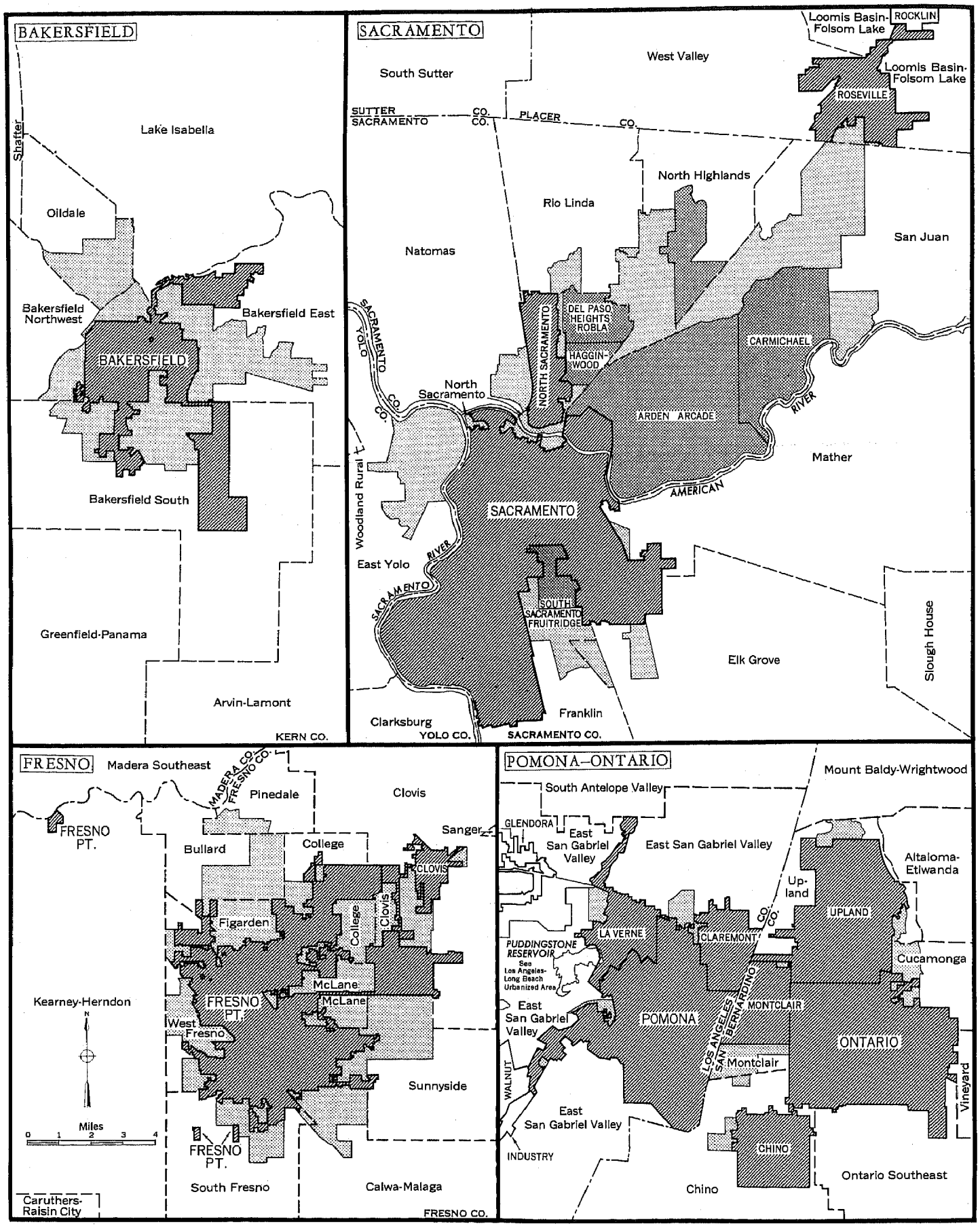

INDEX MAP FOR LOS ANGELES-LONG BEACH URBANIZED AREA

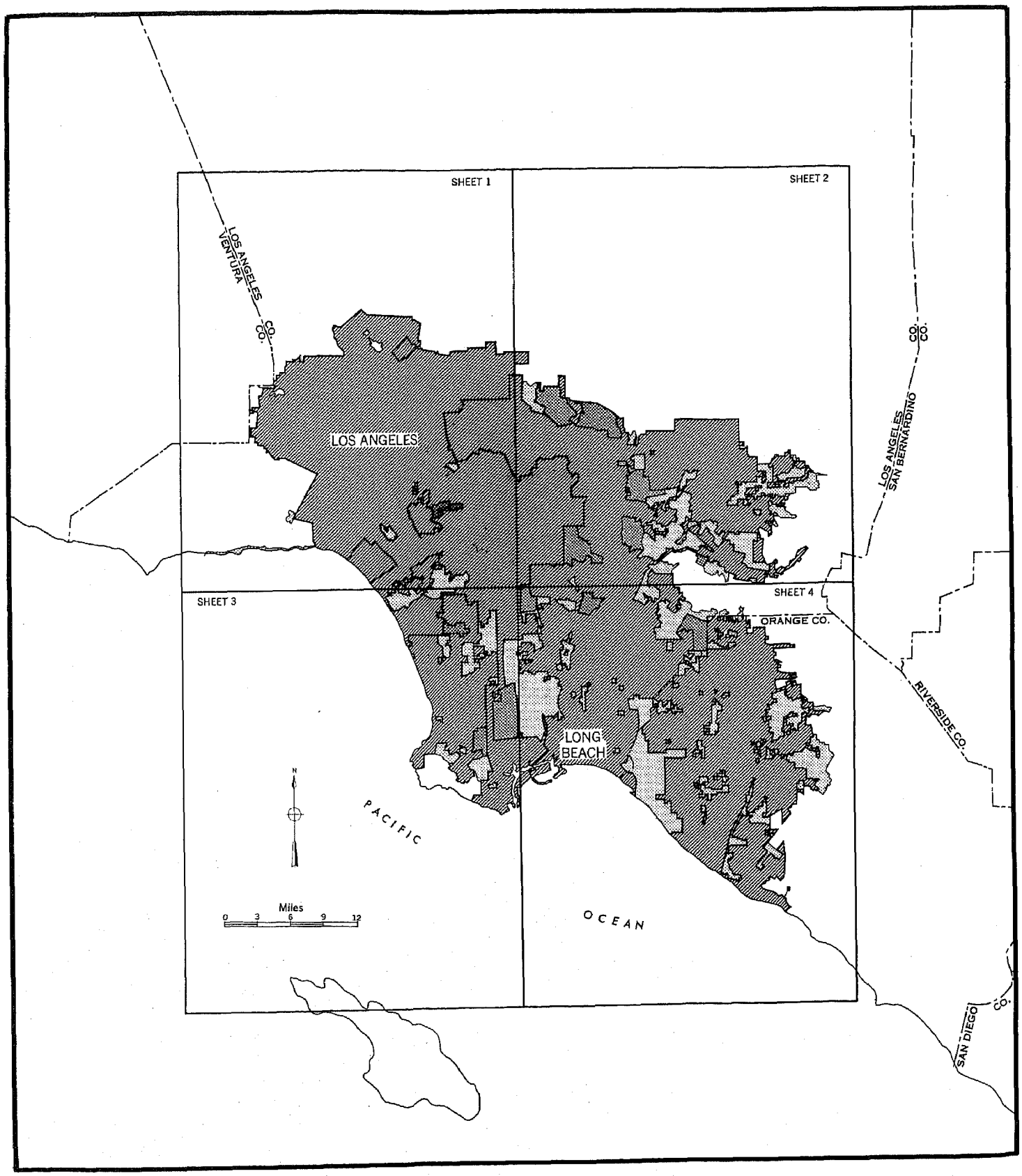

LOS ANGELES LONG BEACH URBANIZED AREA—SECTION 1

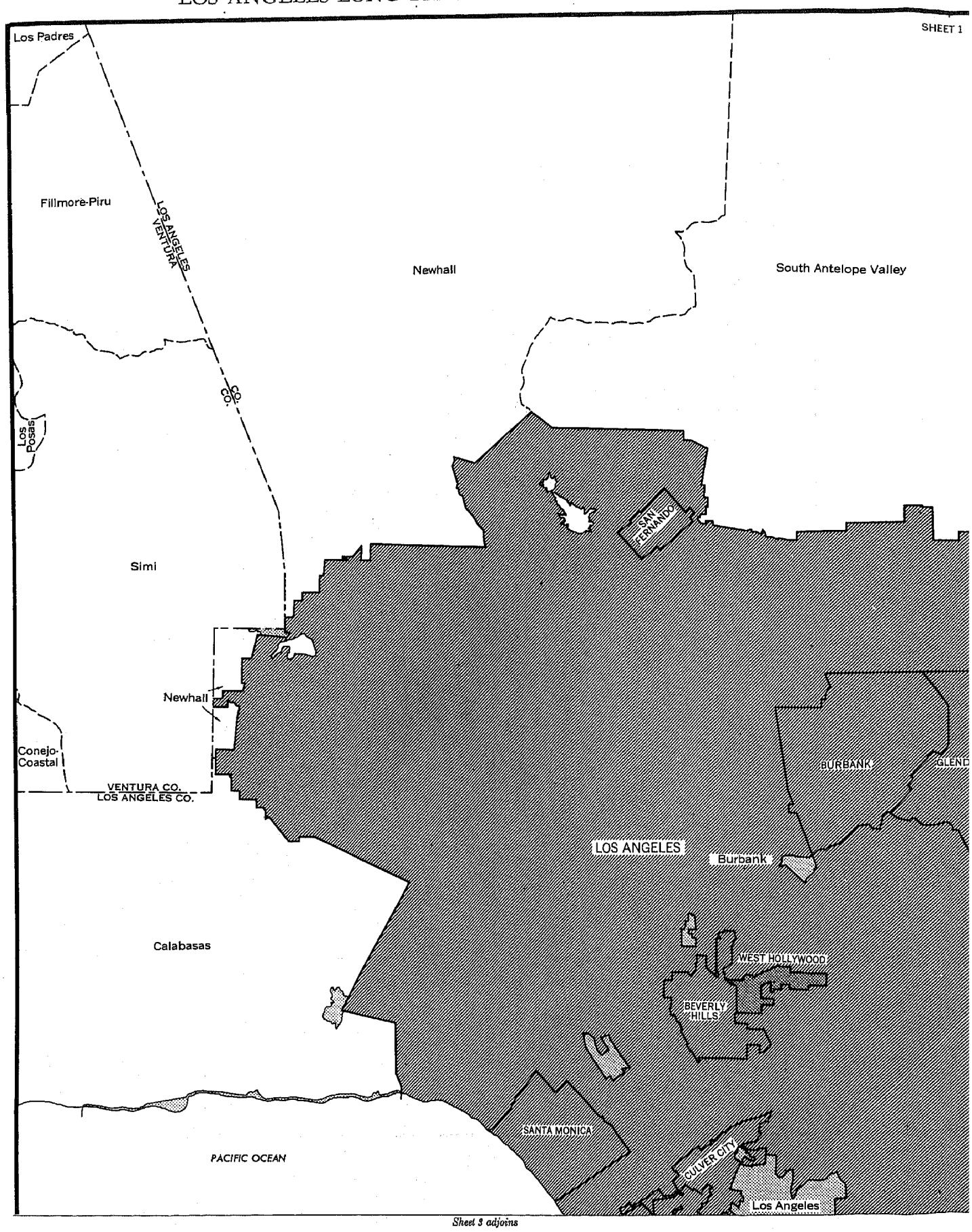

Sheet 3 adjoins

LOS ANGELES-LONG BEACH URBANIZED AREA—SECTION 2

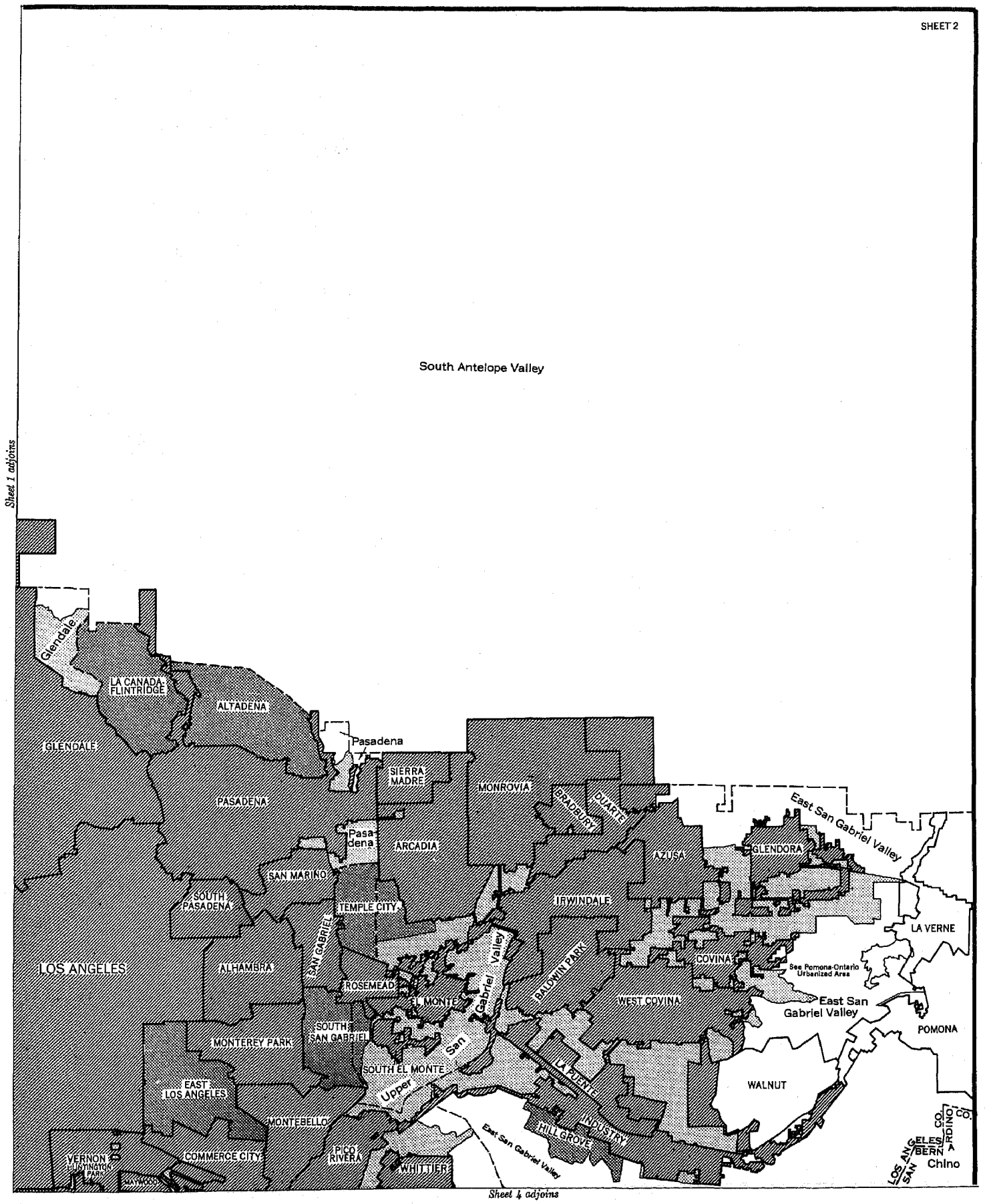

LOS ANGELES-LONG BEACH URBANIZED AREA—SECTION 3

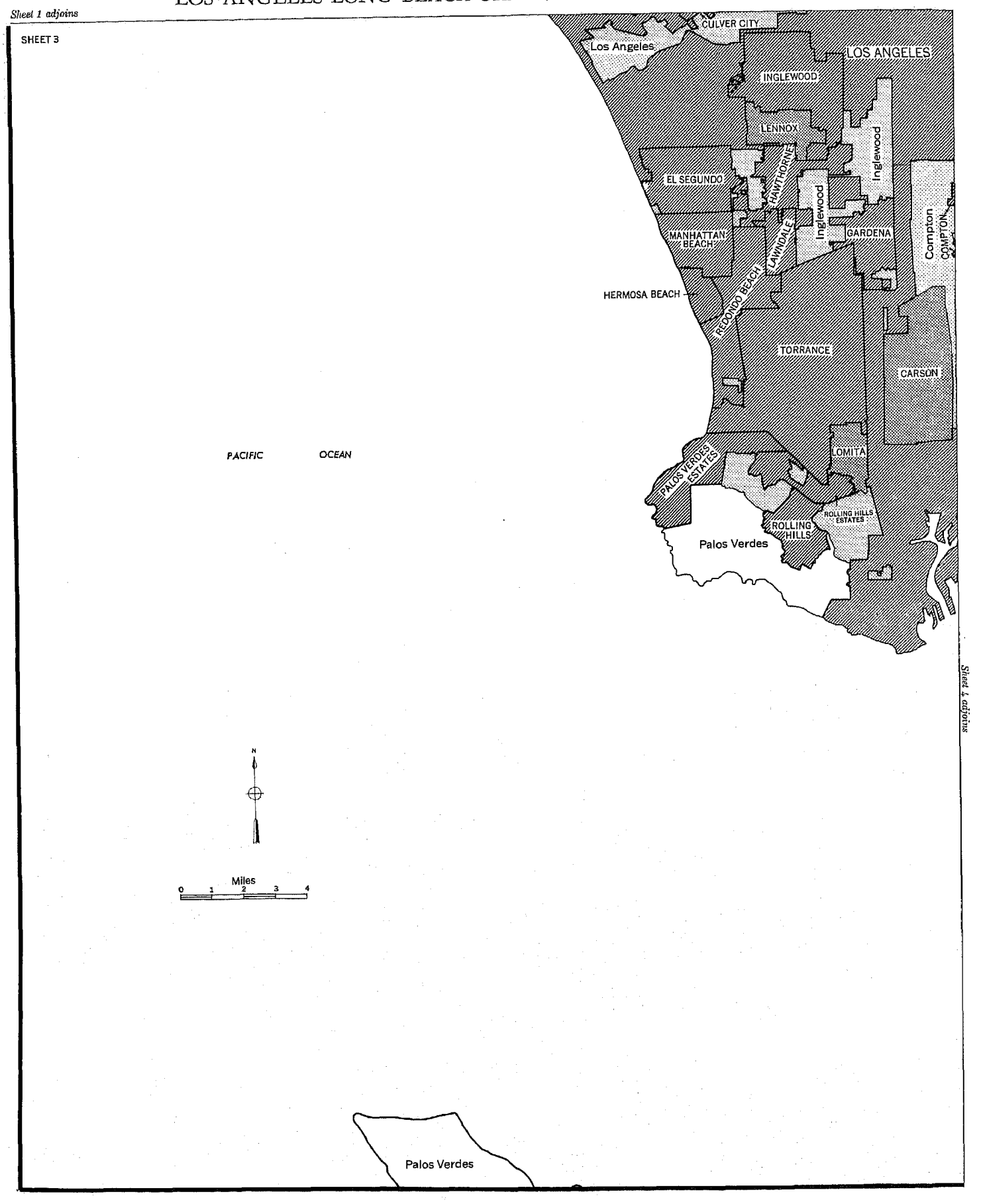

LOS ANGELES LONG BEACH URBANIZED AREA—SECTION 4

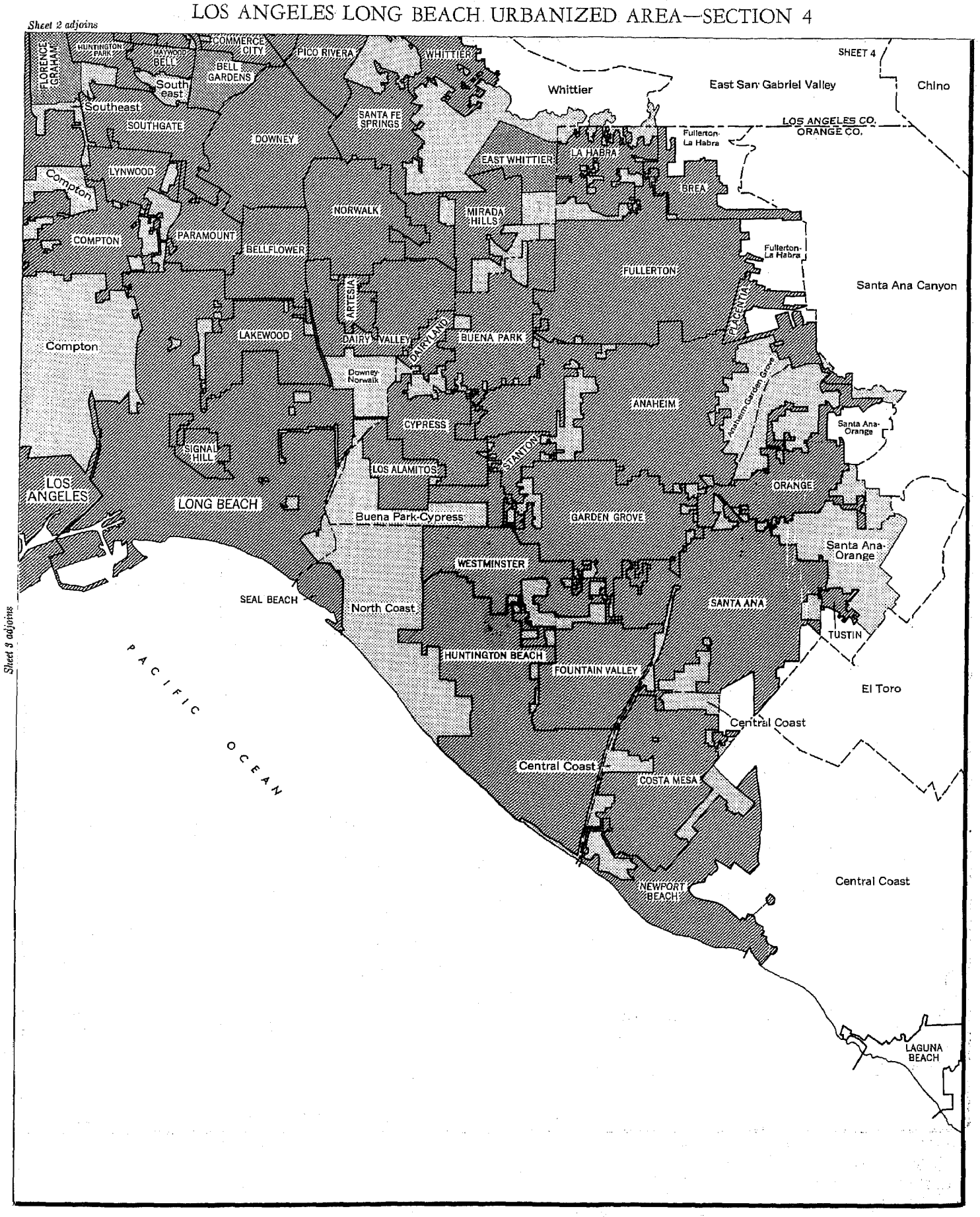

SAN BERNARDINO-RIVERSIDE URBANIZED AREA

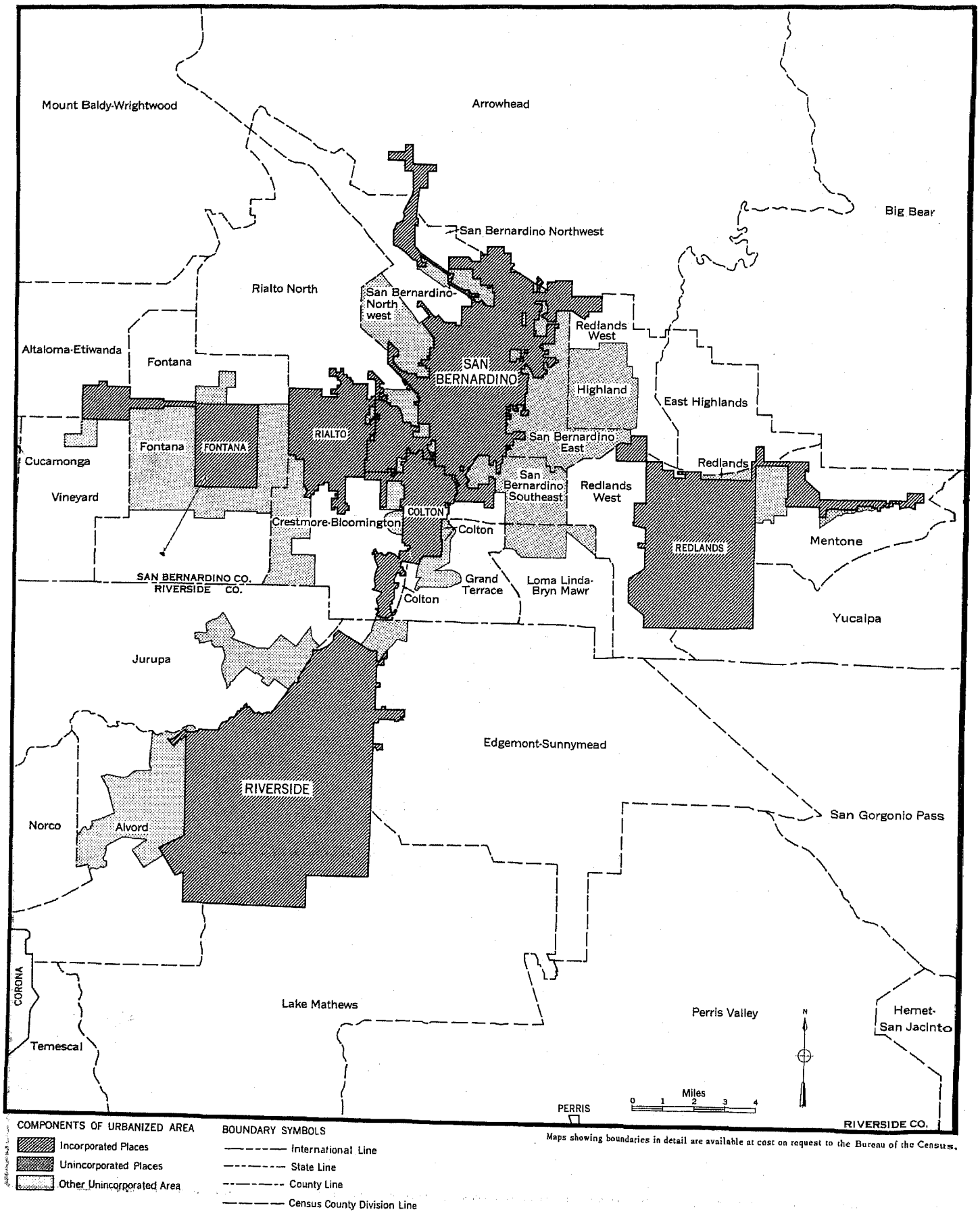

Maps showing boundaries in detail are available at cost on request to the Bureau of the Census.

SAN DIEGO URBANIZED AREA

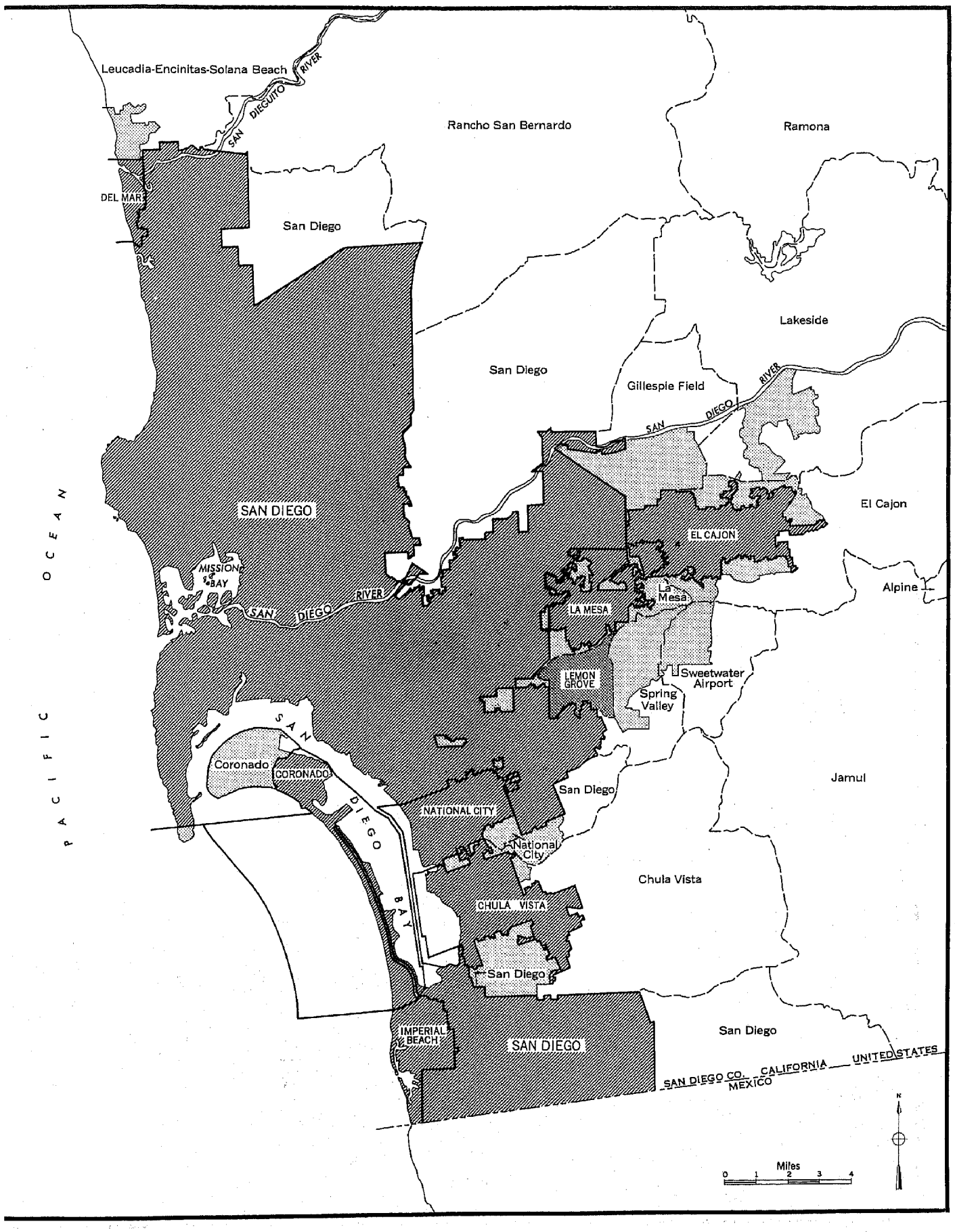

SAN FRANCISCO OAKLAND URBANIZED AREA

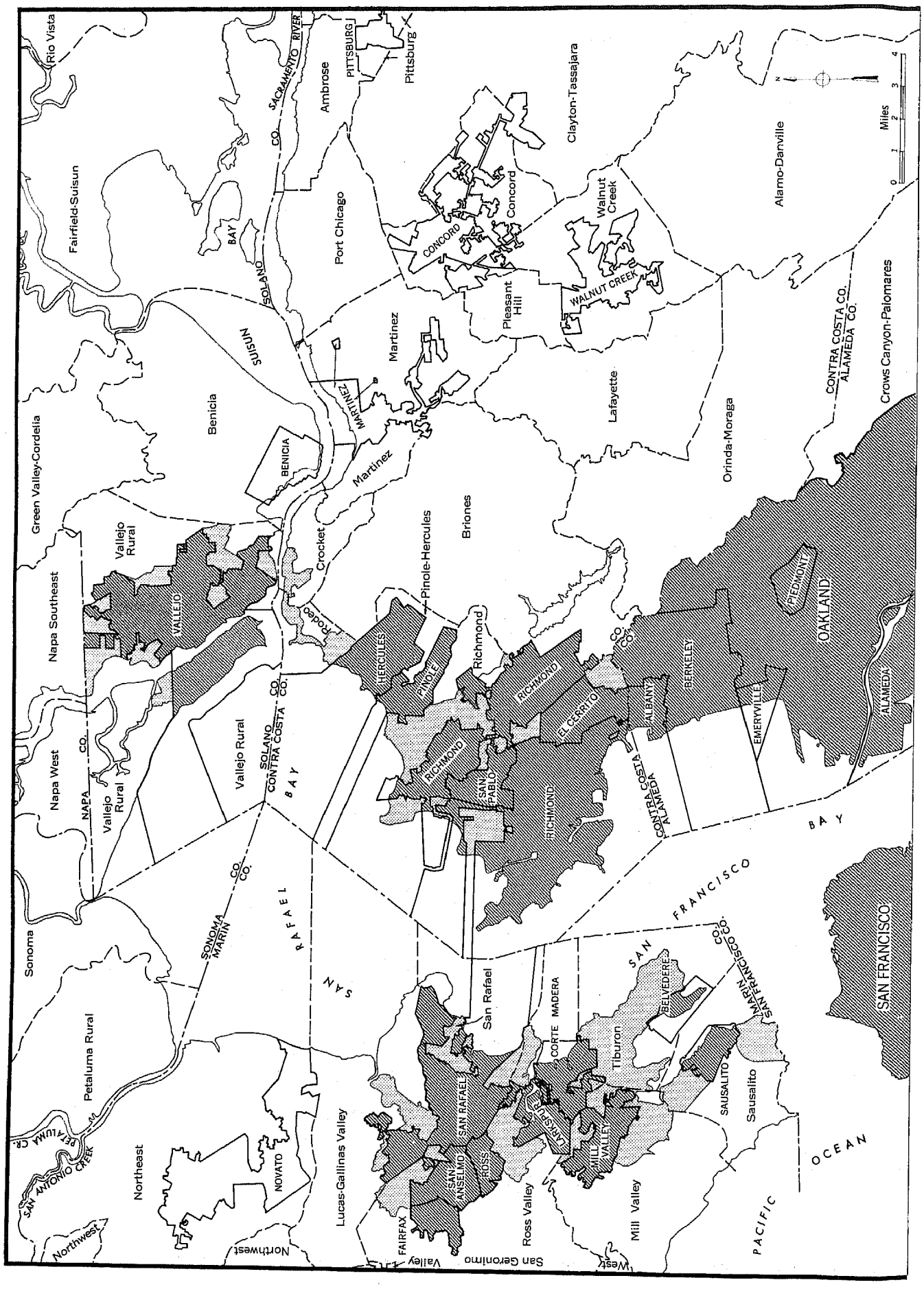

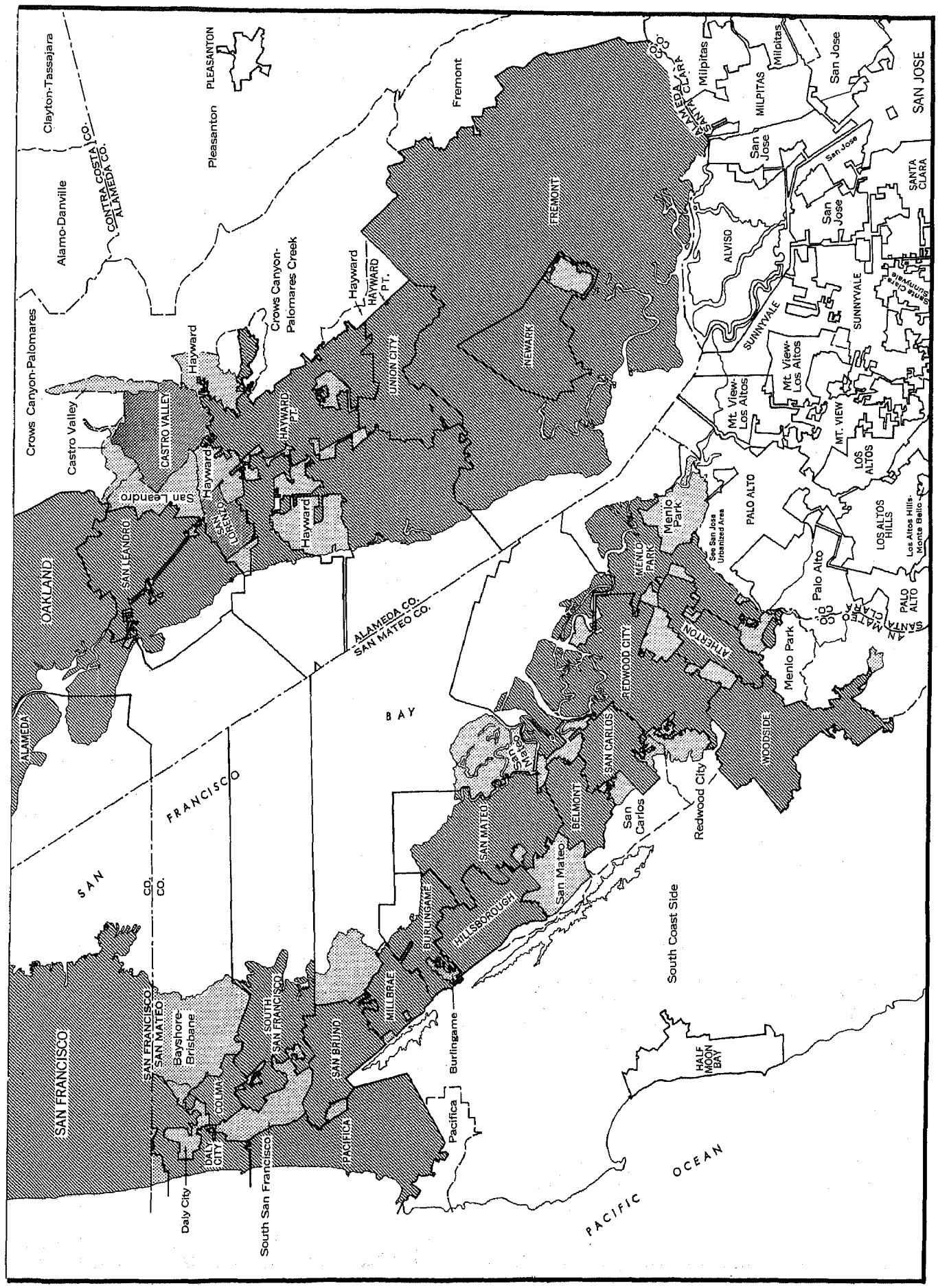
Clayton-Tassajara
Alamo-Danville
CONTRA COSTA CO.
ALAMEDA CO.
Crows Canyon-Palomares
Castro Valley
CASTRO VALLEY
Hayward
San Leandro
SAN LEANDRO
OAKLAND
ALAMEDA
Pleasanton
PLEASANTON
Crows Canyon-Palomares Creek
HAYWARD PT.
UNION CITY
Fremont
FREMONT
NEWARK
ALAMEDA CO.
SAN MATEO CO.
BAY
SAN FRANCISCO
CO.
CO.
SAN FRANCISCO
SAN MATEO
Bayshore-Brisbane
COLMA
DALY CITY
Daly City
SOUTH SAN FRANCISCO
South San Francisco
SAN BRUNO
PACIFICA
Pacifica
MILLBRAE
BURLINGAME
Burlingame
HILLSBOROUGH
SAN MATEO
San Mateo
BELMONT
SAN CARLOS
San Carlos
REDWOOD CITY
Redwood City
South Coast Side
WOODSIDE
ATHERTON
MENLO PARK
Menlo Park
See San Jose Urbanized Area
PALO ALTO
Palo Alto
Menlo Park
SANTA CLARA CO.
SAN MATEO CO.
PALO ALTO
LOS ALTOS HILLS
Los Altos Hills-Monte Bello
LOS ALTOS
MT. VIEW
Mt. View-Los Altos
Mt. View-Los Altos
SUNNYVALE
SUNNYVALE
ALVISO
San Jose
San Jose
San Jose
San Jose
MILPITAS
Milpitas
Milpitas
SANTA CLARA
SAN JOSE
HALF MOON BAY
PACIFIC OCEAN

URBANIZED AREAS— CALIFORNIA

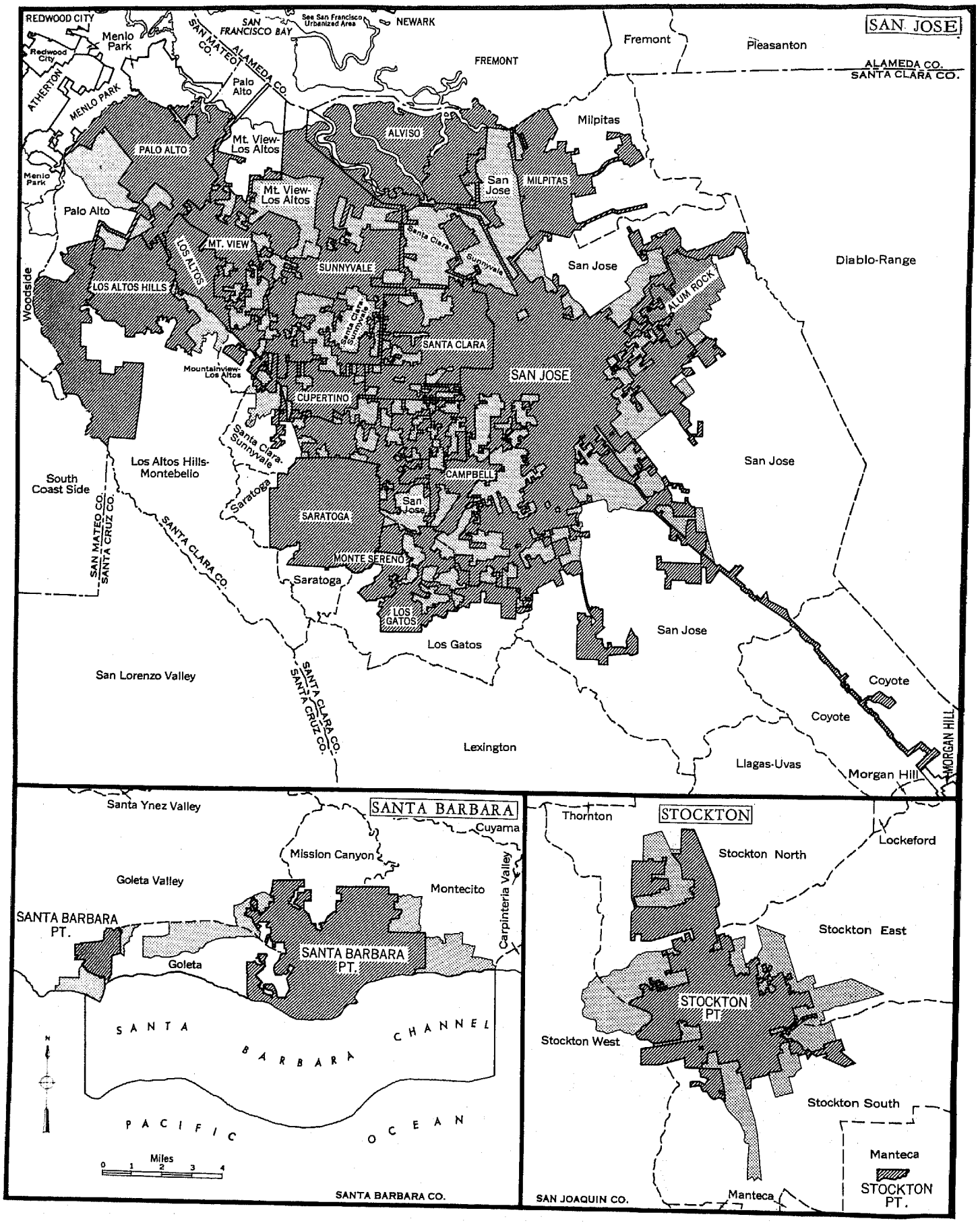

NUMBER OF INHABITANTS

Colorado

LIST OF TABLES

[Page numbers listed here omit the State prefix number which appears as part of the page number for each page. The prefix for this State is 7]

Table	Page
1.—Population of the State, urban and rural: 1860 to 1960	7
2.—Population in groups of places according to size: 1960 and 1950	7
3.—Population in groups of places according to size: 1900 to 1960	8
4.—Population in incorporated and unincorporated places according to size: 1960	9
5.—Population of incorporated places of 10,000 or more from earliest census to 1960	9
6.—Area and population of counties, urban and rural: 1960 and 1950	10
7.—Population of counties, by census county divisions: 1960	11
8.—Population of all incorporated places and of unincorporated places of 1,000 or more: 1940 to 1960	13
9.—1960 population of areas annexed between 1950 and 1960 by incorporated places having 2,500 inhabitants or more in 1950	14
10.—Population of urbanized areas: 1960 and 1950	15
11.—Population of standard metropolitan statistical areas: 1960 and 1950	15
12.—Population of the State and of standard metropolitan statistical areas, by type of residence: 1960	15

LIST OF MAPS

The State, showing counties, places of 25,000 or more, and standard metropolitan statistical areas	2
The State, showing census county divisions	3
Urbanized areas (separate map for each area)	16

COLORADO—COUNTIES, PLACES OF 25,000 OR MORE, AND STANDARD METROPOLITAN STATISTICAL AREAS

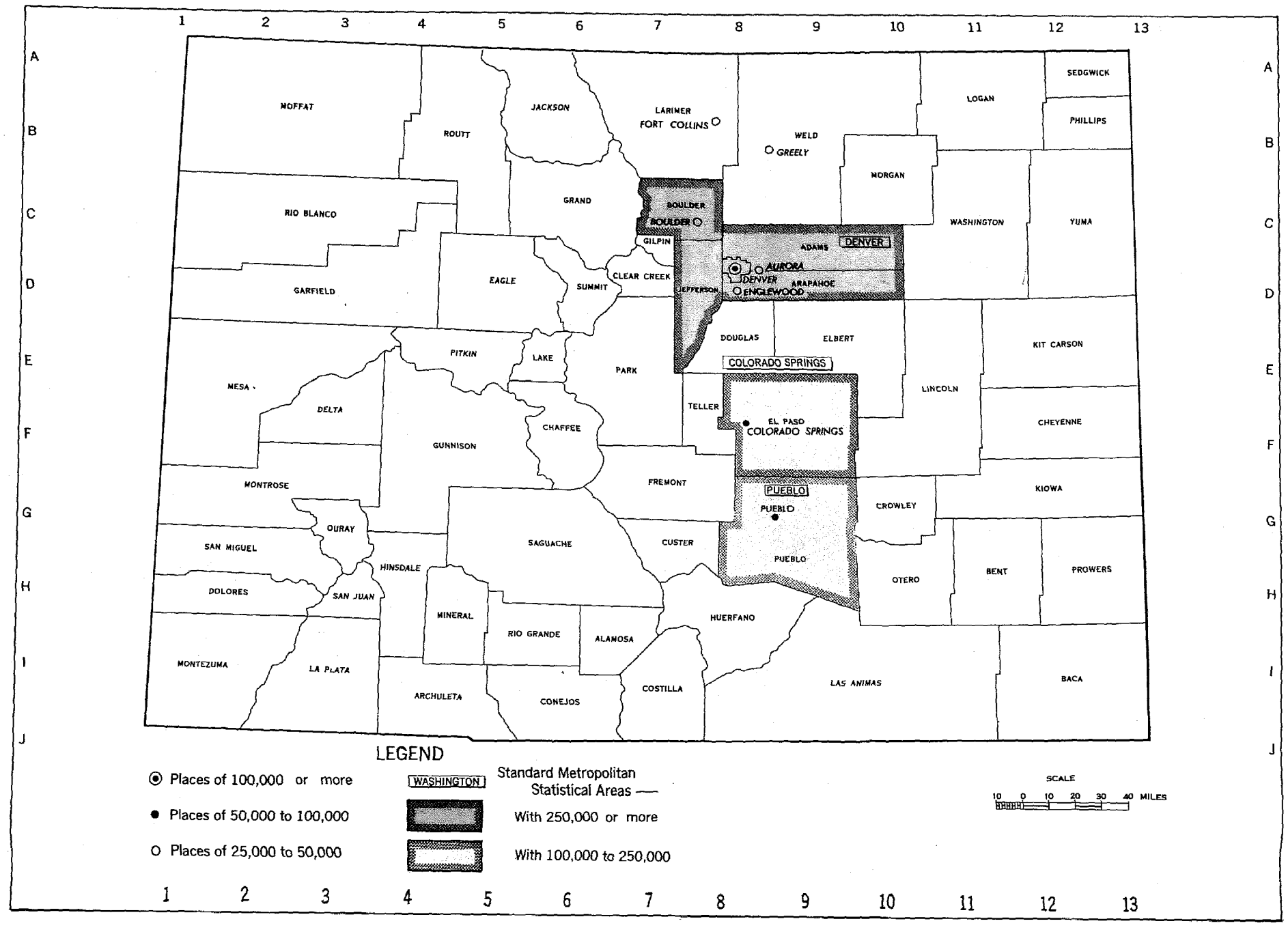

COLORADO—SECTION 1

CENSUS COUNTY DIVISIONS

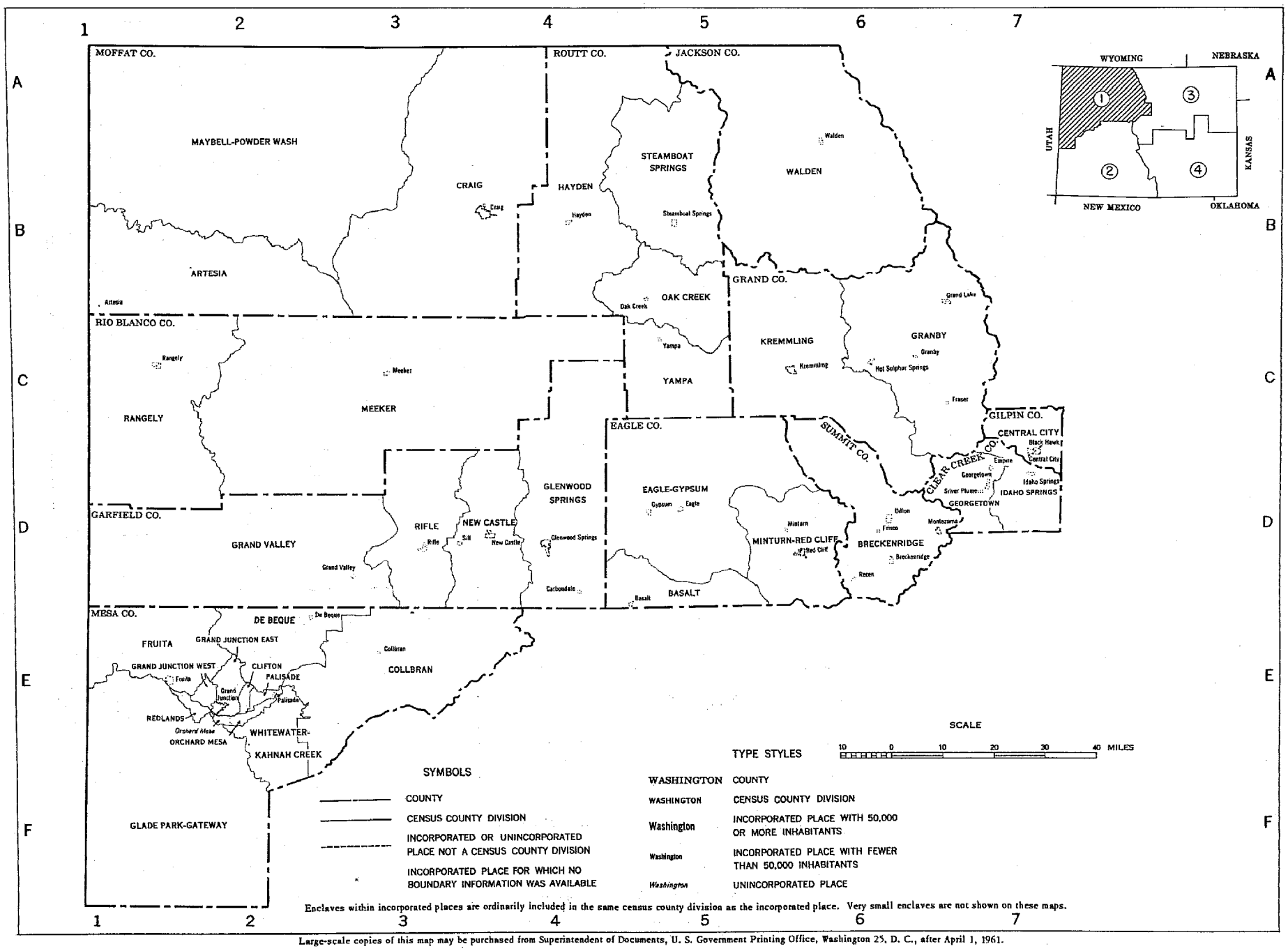

Enclaves within incorporated places are ordinarily included in the same census county division as the incorporated place. Very small enclaves are not shown on these maps.

Large-scale copies of this map may be purchased from Superintendent of Documents, U. S. Government Printing Office, Washington 25, D. C., after April 1, 1961.

COLORADO—SECTION 2

CENSUS COUNTY DIVISIONS

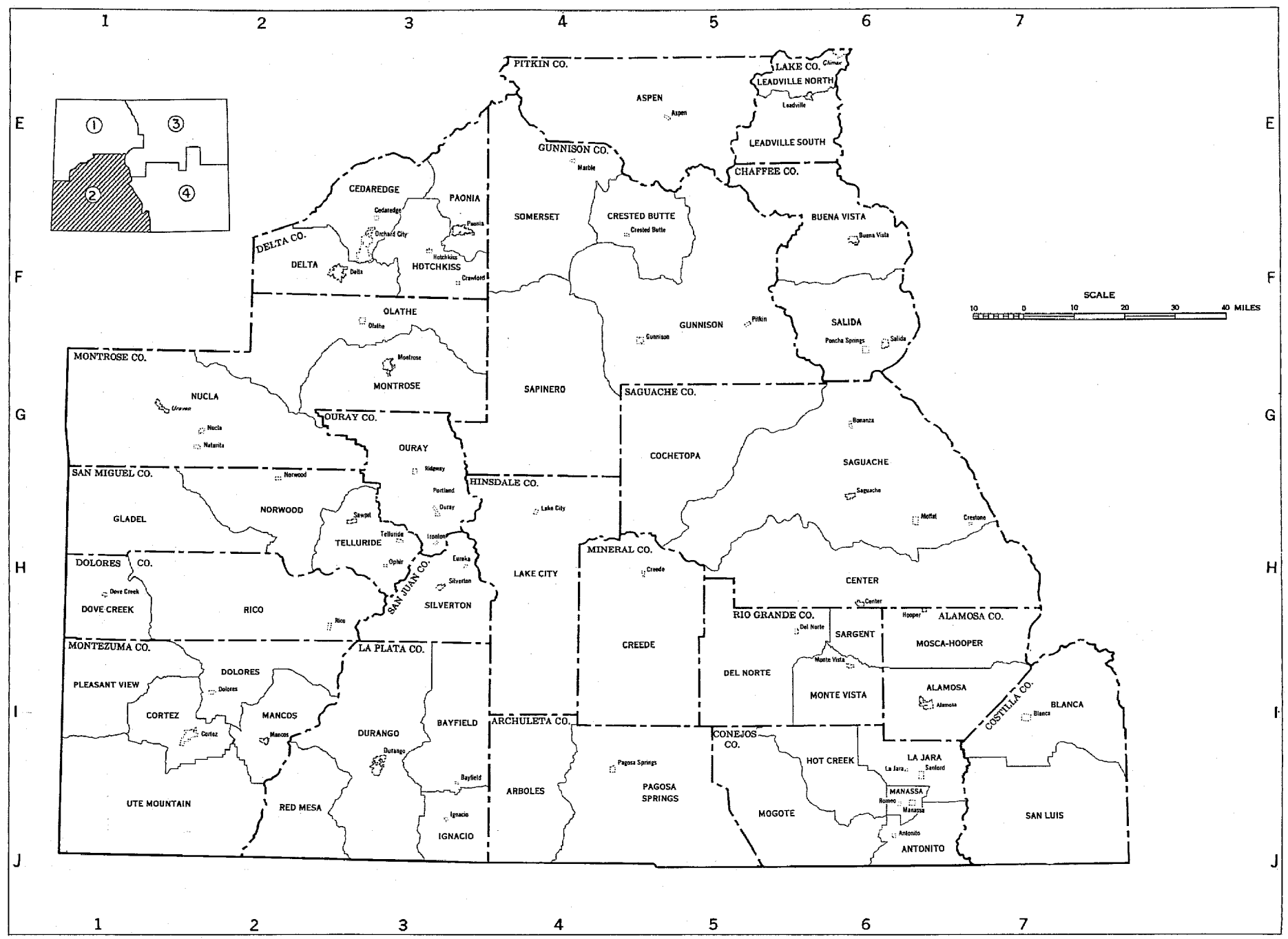

COLORADO—SECTION 3

CENSUS COUNTY DIVISIONS

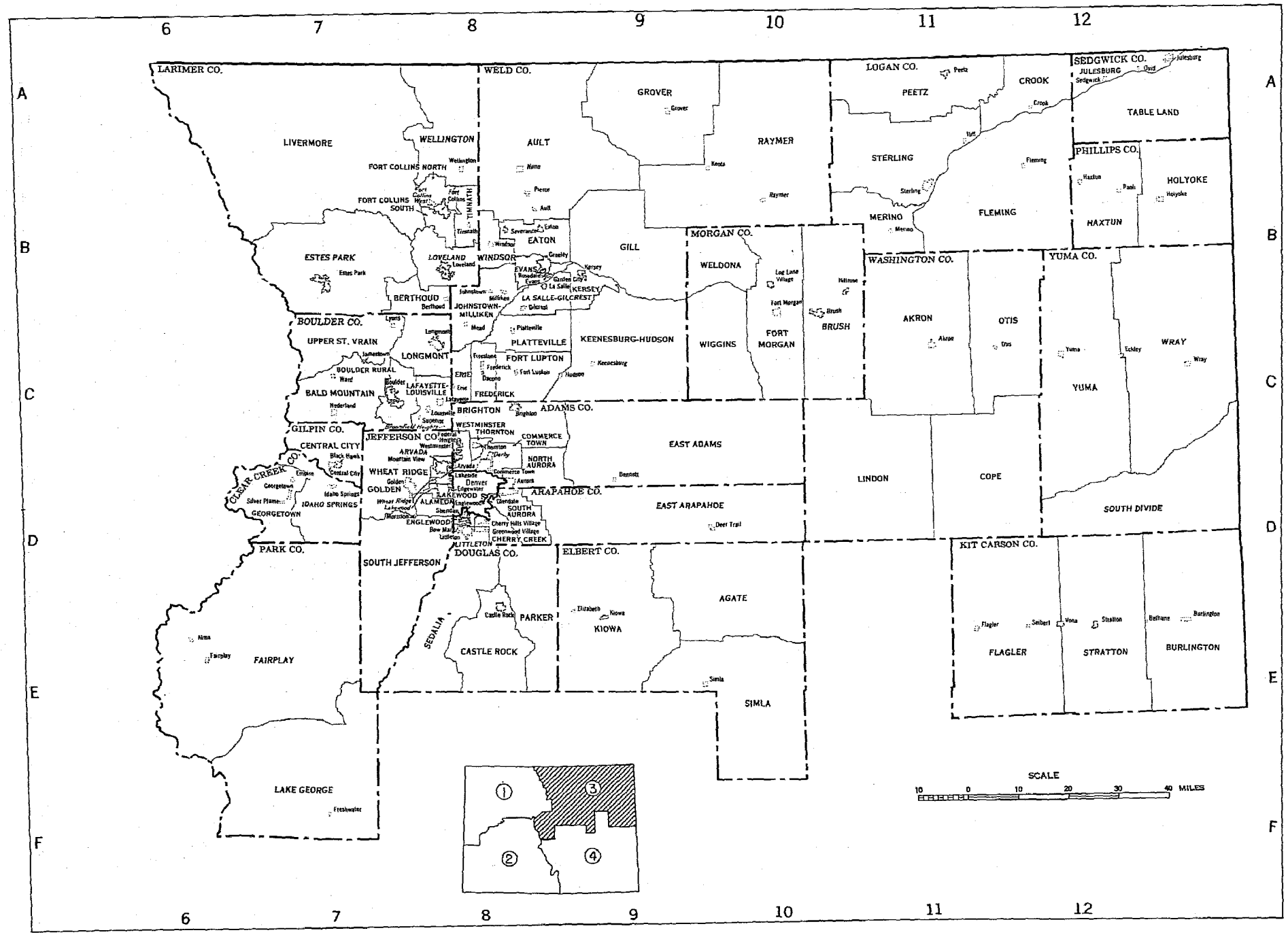

COLORADO—SECTION 4

CENSUS COUNTY DIVISIONS

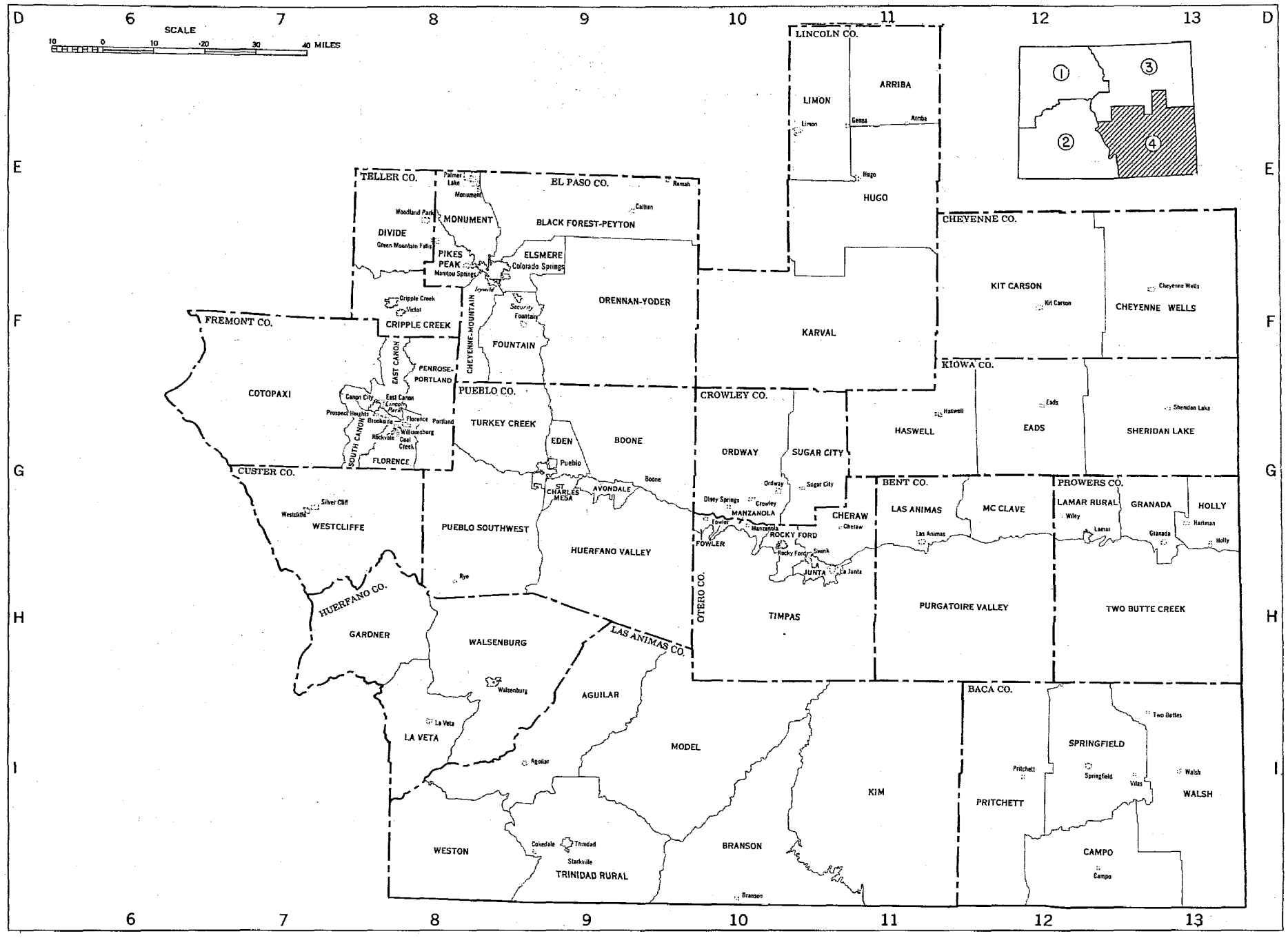

Table 1.—POPULATION OF THE STATE, URBAN AND RURAL: 1860 TO 1960

[For description of current and previous urban definitions, see text. Minus sign (–) denotes decrease]

Census date	The State			Urban territory				Rural territory			Percent of total	
	Population	Increase over preceding census		Number of urban places	Population	Increase over preceding census		Population	Increase over preceding census		Urban	Rural
		Number	Percent			Number	Percent		Number	Percent		
Current urban definition:												
1960 (Apr. 1)	1,753,947	428,858	32.4	51	[1]1,292,790	461,472	55.5	461,157	-32,614	-6.6	73.7	26.3
1950 (Apr. 1)	1,325,089	201,793	18.0	40	[2]831,318	...	...	493,771	...	...	62.7	37.3
Previous urban definition:												
1960 (Apr. 1)	1,753,947	428,858	32.4	44	1,090,012	330,073	43.4	663,935	98,785	17.5	62.1	37.9
1950 (Apr. 1)	1,325,089	201,793	18.0	36	759,939	169,183	28.6	565,150	32,610	6.1	57.4	42.6
1940 (Apr. 1)	1,123,296	87,505	8.4	30	590,756	70,874	13.6	532,540	16,631	3.2	52.6	47.4
1930 (Apr. 1)	1,035,791	96,162	10.2	27	519,882	66,623	14.7	515,909	29,539	6.1	50.2	49.8
1920 (Jan. 1)	939,629	140,605	17.6	26	453,259	51,067	12.7	486,370	89,538	22.6	48.2	51.8
1910 (Apr. 15)	799,024	259,324	48.0	27	402,192	141,541	54.3	396,832	117,783	42.2	50.3	49.7
1900 (June 1)	539,700	126,451	30.6	20	260,651	74,746	40.2	279,049	51,705	22.7	48.3	51.7
1890 (June 1)	413,249	218,922	112.7	13	185,905	124,944	205.0	227,344	93,978	70.5	45.0	55.0
1880 (June 1)	194,327	154,463	387.5	5	60,961	56,202	1,181.0	133,366	98,261	279.9	31.4	68.6
1870 (June 1)	[3]39,864	5,587	16.3	1	4,759	10	0.2	35,105	5,577	18.9	11.9	88.1
1860 (June 1)	[3]34,277	...	...	1	4,749	...	...	29,528	...	...	13.9	86.1

[1] Includes 122,124 persons in urban territory outside urban places.
[2] Includes 58,271 persons in urban territory outside urban places.
[3] Population of area organized in 1861 as Colorado Territory from parts of Kansas, Nebraska, New Mexico, and Utah Territories.

Table 2.—POPULATION IN GROUPS OF PLACES ACCORDING TO SIZE: 1960 AND 1950

[Percent not shown where less than 0.1]

Type of area and size of place	1960				1950			
	Number of places	Population	Percent of total population	Percent of total	Number of places	Population	Percent of total population	Percent of total
The State	...	1,753,947	100.0	...	...	1,325,089	100.0	...
URBAN								
Total	([1])	1,292,790	73.7	100.0	([2])	831,318	62.7	100.0
Within urbanized areas	...	1,007,180	57.4	77.9	...	571,990	43.2	68.8
Central cities, total	3	655,262	37.4	50.7	2	479,471	36.2	57.7
Cities of 1,000,000 or more	...	...	...	...	...	...	...	...
Cities of 500,000 to 1,000,000	...	...	...	...	...	...	...	...
Cities of 250,000 to 500,000	1	493,887	28.2	38.2	1	415,786	31.4	50.0
Cities of 100,000 to 250,000	...	...	...	...	...	...	...	...
Cities of 50,000 to 100,000	2	161,375	9.2	12.5	1	63,685	4.8	7.7
Cities under 50,000	...	...	...	...	...	...	...	...
Urban fringes, total	...	351,918	20.1	27.2	...	92,519	7.0	11.1
Places of 2,500 or more	15	229,794	13.1	17.8	4	34,248	2.6	4.1
Places of 100,000 or more	...	...	...	...	...	...	...	...
Places of 50,000 to 100,000	...	...	...	...	...	...	...	...
Places of 25,000 to 50,000	2	81,946	4.7	6.3	...	...	...	...
Places of 10,000 to 25,000	8	120,261	6.9	9.3	2	28,290	2.1	3.4
Places of 5,000 to 10,000	2	16,088	0.9	1.2	...	...	...	...
Places of 2,500 to 5,000	3	11,499	0.7	0.9	2	5,958	0.4	0.7
Places under 2,500	6	4,392	0.3	0.3	7	7,607	0.6	0.9
Places of 2,000 to 2,500	...	...	...	...	1	2,359	0.2	0.3
Places of 1,500 to 2,000	1	1,931	0.1	0.1	2	3,401	0.3	0.4
Places of 1,000 to 1,500	...	...	...	...	...	...	...	...
Places under 1,000	5	2,461	0.1	0.2	4	1,847	0.1	0.2
Other urban territory	...	117,732	6.7	9.1	...	50,664	3.8	6.1
Outside urbanized areas	33	285,610	16.3	22.1	34	259,328	19.6	31.2
Places of 25,000 or more	3	89,059	5.1	6.9	1	45,472	3.4	5.5
Places of 10,000 to 25,000	5	62,155	3.5	4.8	5	81,998	6.2	9.9
Places of 5,000 to 10,000	11	80,637	4.6	6.2	11	72,254	5.5	8.7
Places of 2,500 to 5,000	14	53,759	3.1	4.2	17	59,604	4.5	7.2
RURAL								
Total	...	461,157	26.3	100.0	...	493,771	37.3	100.0
Places of 1,000 to 2,500	41	62,771	3.6	13.6	46	70,693	5.3	14.3
Places of 2,000 to 2,500	6	12,659	0.7	2.7	8	17,491	1.3	3.5
Places of 1,500 to 2,000	16	27,685	1.6	6.0	15	25,612	1.9	5.2
Places of 1,000 to 1,500	19	22,427	1.3	4.9	23	27,590	2.1	5.6
Other rural territory	...	398,386	22.7	86.4	...	423,078	31.9	85.7
URBANIZED AREAS								
Total	3	1,007,180	57.4	100.0	2	571,990	43.2	100.0
Areas of 1,000,000 or more	...	...	...	...	...	...	...	...
Areas of 500,000 to 1,000,000	1	803,624	45.8	79.8	...	...	...	...
Areas of 250,000 to 500,000	...	...	...	...	1	498,743	37.6	87.2
Areas of 100,000 to 250,000	2	203,556	11.6	20.2	...	...	...	...
Areas under 100,000	...	...	...	...	1	73,247	5.5	12.8

[1] There were 51 places of 2,500 or more.
[2] There were 40 places of 2,500 or more.

Table 3.—POPULATION IN GROUPS OF PLACES ACCORDING TO SIZE: 1900 TO 1960

Subject and size of place	1960		1950		1940	1930	1920	1910	1900
	Current urban definition	Previous urban definition	Current urban definition	Previous urban definition					
NUMBER OF PLACES									
Urban territory	57	44	47	36	30	27	26	27	20
Places of 2,500 or more	51	44	40	36	30	27	26	27	20
Places of 1,000,000 or more	...	...	...	...	...	...	...	...	...
Places of 500,000 to 1,000,000	...	...	...	...	...	...	...	...	...
Places of 250,000 to 500,000	1	1	1	1	1	1	1	...	...
Places of 100,000 to 250,000	...	...	...	...	...	...	...	1	1
Places of 50,000 to 100,000	2	2	1	1	1	1	...	...	...
Places of 25,000 to 50,000	5	5	1	1	1	1	2	2	1
Places of 10,000 to 25,000	13	9	7	7	5	5	3	1	3
Places of 5,000 to 10,000	13	12	11	11	9	10	5	7	2
Places of 2,500 to 5,000	17	15	19	15	13	9	15	16	13
Places under 2,500	6	...	7	...	...	...	...	...	...
Rural territory	211	213	216	216	217	214	201	174	135
Places of 1,000 to 2,500	41	38	46	42	44	42	39	24	22
Places under 1,000	170	175	170	174	173	172	162	150	113
Cumulative summary:									
Places of 1,000,000 or more	...	...	...	...	...	...	...	...	...
Places of 500,000 or more	...	...	...	...	...	...	...	...	...
Places of 250,000 or more	1	1	1	1	1	1	1	...	...
Places of 100,000 or more	1	1	1	1	1	1	1	1	1
Places of 50,000 or more	3	3	2	2	2	2	1	1	1
Places of 25,000 or more	8	8	3	3	3	3	3	3	2
Places of 10,000 or more	21	17	10	10	8	8	6	4	5
Places of 5,000 or more	34	29	21	21	17	18	11	11	7
Places of 2,500 or more	51	44	40	36	30	27	26	27	20
POPULATION									
Urban territory	1,292,790	1,090,012	831,318	759,939	590,756	519,882	453,259	402,192	260,651
Places of 2,500 or more	1,170,666	1,090,012	773,047	759,939	590,756	519,882	453,259	402,192	260,651
Places of 1,000,000 or more	...	...	...	...	...	...	...	...	...
Places of 500,000 to 1,000,000	...	...	...	...	...	...	...	...	...
Places of 250,000 to 500,000	493,887	493,887	415,786	415,786	322,412	287,861	256,491	...	...
Places of 100,000 to 250,000	...	...	...	...	...	...	...	213,381	133,859
Places of 50,000 to 100,000	161,375	161,375	63,685	63,685	52,162	50,096	...	...	...
Places of 25,000 to 50,000	171,005	171,005	45,472	45,472	36,789	33,237	73,155	70,825	28,157
Places of 10,000 to 25,000	182,416	120,270	110,288	110,288	66,906	56,894	32,870	10,204	43,687
Places of 5,000 to 10,000	96,725	87,708	72,254	72,254	61,727	60,916	34,748	52,558	11,495
Places of 2,500 to 5,000	65,258	55,767	65,562	52,454	50,760	30,878	55,995	55,224	43,453
Places under 2,500	4,392	...	7,607	...	...	...	...	...	...
Other urban territory	117,732	...	50,664	...	...	...	...	...	...
Rural territory	461,157	663,935	493,771	565,150	532,540	515,909	486,370	396,832	279,049
Places of 1,000 to 2,500	62,771	58,434	70,693	67,718	70,187	60,826	56,035	39,270	33,524
Places under 1,000	62,751	65,212	61,885	63,732	66,142	60,839	59,068	57,487	42,564
Other rural territory	335,635	540,289	361,193	433,700	396,211	394,244	371,267	300,075	202,961
Cumulative summary:									
Places of 1,000,000 or more	...	...	...	...	...	...	...	...	...
Places of 500,000 or more	...	...	...	...	...	...	...	...	...
Places of 250,000 or more	493,887	493,887	415,786	415,786	322,412	287,861	256,491	...	...
Places of 100,000 or more	493,887	493,887	415,786	415,786	322,412	287,861	256,491	213,381	133,859
Places of 50,000 or more	655,262	655,262	479,471	479,471	374,574	337,957	256,491	213,381	133,859
Places of 25,000 or more	826,267	826,267	524,943	524,943	411,363	371,194	329,646	284,206	162,016
Places of 10,000 or more	1,008,683	946,537	635,231	635,231	478,269	428,088	362,516	294,410	205,703
Places of 5,000 or more	1,105,408	1,034,245	707,485	707,485	539,996	489,004	397,264	346,968	217,198
Places of 2,500 or more	1,170,666	1,090,012	773,047	759,939	590,756	519,882	453,259	402,192	260,651
PERCENT OF TOTAL POPULATION									
Urban territory	73.7	62.1	62.7	57.4	52.6	50.2	48.2	50.3	48.3
Places of 2,500 or more	66.7	62.1	58.3	57.4	52.6	50.2	48.2	50.3	48.3
Places of 1,000,000 or more	...	...	...	...	...	...	...	...	...
Places of 500,000 to 1,000,000	...	...	...	...	...	...	...	...	...
Places of 250,000 to 500,000	28.2	28.2	31.4	31.4	28.7	27.8	27.3	...	...
Places of 100,000 to 250,000	...	...	...	...	...	...	...	26.7	24.8
Places of 50,000 to 100,000	9.2	9.2	4.8	4.8	4.6	4.8	...	...	...
Places of 25,000 to 50,000	9.7	9.7	3.4	3.4	3.3	3.2	7.8	8.9	5.2
Places of 10,000 to 25,000	10.4	6.9	8.3	8.3	6.0	5.5	3.5	1.3	8.1
Places of 5,000 to 10,000	5.5	5.0	5.5	5.5	5.5	5.9	3.7	6.6	2.1
Places of 2,500 to 5,000	3.7	3.2	4.9	4.0	4.5	3.0	6.0	6.9	8.1
Places under 2,500	0.3	...	0.6	...	...	...	...	...	...
Other urban territory	6.7	...	3.8	...	...	...	...	...	...
Rural territory	26.3	37.9	37.3	42.6	47.4	49.8	51.8	49.7	51.7
Places of 1,000 to 2,500	3.6	3.3	5.3	5.1	6.2	5.9	6.0	4.9	6.2
Places under 1,000	3.6	3.7	4.7	4.8	5.9	5.9	6.3	7.2	7.9
Other rural territory	19.1	30.8	27.3	32.7	35.3	38.1	39.5	37.6	37.6
Cumulative summary:									
Places of 1,000,000 or more	...	...	...	...	...	...	...	...	...
Places of 500,000 or more	...	...	...	...	...	...	...	...	...
Places of 250,000 or more	28.2	28.2	31.4	31.4	28.7	27.8	27.3	...	...
Places of 100,000 or more	28.2	28.2	31.4	31.4	28.7	27.8	27.3	26.7	24.8
Places of 50,000 or more	37.4	37.4	36.2	36.2	33.3	32.6	27.3	26.7	24.8
Places of 25,000 or more	47.1	47.1	39.6	39.6	36.6	35.8	35.1	35.6	30.0
Places of 10,000 or more	57.5	54.0	47.9	47.9	42.6	41.3	38.6	36.8	38.1
Places of 5,000 or more	63.0	59.0	53.4	53.4	48.1	47.2	42.3	43.4	40.2
Places of 2,500 or more	66.7	62.1	58.3	57.4	52.6	50.2	48.2	50.3	48.3

Table 4.—POPULATION IN INCORPORATED AND UNINCORPORATED PLACES ACCORDING TO SIZE: 1960

Size of place and urban-rural classification	All places		Incorporated places		Unincorporated places	
	Number	Population	Number	Population	Number	Population
Total	268	1,300,580	257	1,213,658	11	86,922
500,000 or more	...	...	...	...	...	...
250,000 to 500,000	1	493,887	1	493,887	...	...
100,000 to 250,000	...	...	...	...	...	...
50,000 to 100,000	2	161,375	2	161,375	...	...
25,000 to 50,000	5	171,005	5	171,005	...	...
20,000 to 25,000	1	21,619	...	...	1	21,619
10,000 to 20,000	12	160,797	9	120,270	3	40,527
5,000 to 10,000	13	96,725	12	87,708	1	9,017
2,500 to 5,000	17	65,258	15	55,767	2	9,491
2,000 to 2,500	6	12,659	5	10,574	1	2,085
1,500 to 2,000	17	29,616	15	26,438	2	3,178
1,000 to 1,500	19	22,427	18	21,422	1	1,005
500 to 1,000	55	39,340	55	39,340	...	...
200 to 500	65	20,456	65	20,456	...	...
Under 200	55	5,416	55	5,416	...	...
In urbanized areas	24	889,448	20	827,302	4	62,146
500,000 or more	...	...	...	...	...	...
250,000 to 500,000	1	493,887	1	493,887	...	...
100,000 to 250,000	...	...	...	...	...	...
50,000 to 100,000	2	161,375	2	161,375	...	...
25,000 to 50,000	2	81,946	2	81,946	...	...
20,000 to 25,000	1	21,619	...	...	1	21,619
10,000 to 20,000	7	98,642	4	58,115	3	40,527
In urbanized areas—Con.						
5,000 to 10,000	2	16,088	2	16,088	...	...
2,500 to 5,000	3	11,499	3	11,499	...	...
2,000 to 2,500	...	...	...	...	...	...
1,500 to 2,000	1	1,931	1	1,931	...	...
1,000 to 1,500	...	...	...	...	...	...
500 to 1,000	2	1,574	2	1,574	...	...
200 to 500	2	859	2	859	...	...
Under 200	1	28	1	28	...	...
Other urban territory	33	285,610	30	267,102	3	18,508
25,000 to 50,000	3	89,059	3	89,059	...	...
20,000 to 25,000	...	...	...	...	...	...
10,000 to 20,000	5	62,155	5	62,155	...	...
5,000 to 10,000	11	80,637	10	71,620	1	9,017
2,500 to 5,000	14	53,759	12	44,268	2	9,491
Rural territory	211	125,522	207	119,254	4	6,268
2,000 to 2,500	6	12,659	5	10,574	1	2,085
1,500 to 2,000	16	27,685	14	24,507	2	3,178
1,000 to 1,500	19	22,427	18	21,422	1	1,005
500 to 1,000	53	37,766	53	37,766	...	...
200 to 500	63	19,597	63	19,597	...	...
Under 200	54	5,388	54	5,388	...	...

Table 5.—POPULATION OF INCORPORATED PLACES OF 10,000 OR MORE FROM EARLIEST CENSUS TO 1960

[Minus sign (-) denotes decrease]

Incorporated place and census year	Population	Increase over preceding census	
		Number	Percent
ARVADA:			
1960	19,242	16,883	715.7
1950	2,359	877	59.2
1940	1,482	206	16.1
1930	1,276	361	39.5
1920	915	75	8.9
1910	840	...	...
AURORA:			
1960	48,548	37,127	325.1
1950	11,421	7,984	232.3
1940	3,437	1,142	49.8
1930	2,295	1,312	133.5
1920	983	304	44.8
1910	679	477	236.1
1900	[1]202	...	...
BOULDER:			
1960	37,718	17,719	88.6
1950	19,999	7,041	54.3
1940	12,958	1,735	15.5
1930	11,223	217	2.0
1920	11,006	1,467	15.4
1910	9,539	3,389	55.1
1900	6,150	2,820	84.7
1890	3,330	261	8.5
1880	3,069	2,726	794.8
1870	343	...	...
COLORADO SPRINGS:[2]			
1960	70,194	24,722	54.4
1950	45,472	8,683	23.6
1940	36,789	3,552	10.7
1930	33,237	3,132	10.4
1920	30,105	1,027	3.5
1910	29,078	7,993	37.9
1900	21,085	9,945	89.3
1890	11,140	6,914	163.6
1880	4,226	...	...
DENVER:			
1960	493,887	78,101	18.8
1950	415,786	93,374	29.0
1940	322,412	34,551	12.0
1930	287,861	31,370	12.2
1920	256,491	43,110	20.2
1910	213,381	79,522	59.4
1900	133,859	27,146	25.4
1890	106,713	71,084	199.5
1880	35,629	30,870	648.7
1870	4,759	10	0.2
1860	4,749	...	...
DURANGO:			
1960	10,530	3,071	41.2
1950	7,459	1,572	26.7
1940	5,887	487	9.0
1930	5,400	1,284	31.2
DURANGO--Con.			
1920	4,116	-570	-12.2
1910	4,686	1,369	41.3
1900	3,317	591	21.7
1890	2,726	...	...
ENGLEWOOD:			
1960	33,398	16,529	98.0
1950	16,869	7,189	74.3
1940	9,680	1,700	21.3
1930	7,980	3,624	83.2
1920	4,356	1,373	46.0
1910	2,983	...	...
FORT COLLINS:			
1960	25,027	10,090	67.6
1950	14,937	2,686	21.9
1940	12,251	762	6.6
1930	11,489	2,734	31.2
1920	8,755	545	6.6
1910	8,210	5,157	168.9
1900	3,053	1,042	51.8
1890	2,011	655	48.3
1880	1,356	...	...
GRAND JUNCTION:			
1960	18,694	4,190	28.9
1950	14,504	2,025	16.2
1940	12,479	2,232	21.8
1930	10,247	1,582	18.3
1920	8,665	911	11.7
1910	7,754	4,251	121.4
1900	3,503	1,473	72.6
1890	2,030	...	...
GREELEY:			
1960	26,314	5,960	29.3
1950	20,354	4,359	27.3
1940	15,995	3,792	31.1
1930	12,203	1,245	11.4
1920	10,958	2,779	34.0
1910	8,179	5,156	170.6
1900	3,023	628	26.2
1890	2,395	1,098	84.7
1880	1,297	817	170.2
1870	480	...	...
LITTLETON:			
1960	13,670	10,292	304.7
1950	3,378	1,134	50.5
1940	2,244	225	11.1
1930	2,019	383	23.4
1920	1,636	263	19.2
1910	1,373	635	86.0
1900	738	...	...
LONGMONT:			
1960	11,489	3,390	41.9
1950	8,099	693	9.4
1940	7,406	1,377	22.8
1930	6,029	181	3.1
1920	5,848	1,592	37.4
1910	4,256	2,055	93.4
1900	2,201	658	42.6
1890	1,543	770	99.6
1880	773	...	...
PUEBLO:			
1960	91,181	27,496	43.2
1950	63,685	11,523	22.1
1940	52,162	2,066	4.1
1930	50,096	7,046	16.4
1920	43,050	1,303	3.1
1910	[3]41,747	13,590	48.3
1900	28,157	3,599	14.7
1890	24,558	21,341	663.4
1880	3,217	...	...
STERLING:			
1960	10,751	3,217	42.7
1950	7,534	123	1.7
1940	7,411	216	3.0
1930	7,195	780	12.2
1920	6,415	3,371	110.7
1910	3,044	2,046	205.0
1900	998	458	84.8
1890	540	...	...
THORNTON:			
1960	11,353	...	...
TRINIDAD:			
1960	10,691	-1,513	-12.4
1950	12,204	-1,019	-7.7
1940	13,223	1,491	12.7
1930	11,732	826	7.6
1920	10,906	702	6.9
1910	10,204	4,859	90.9
1900	5,345	-178	-3.2
1890	5,523	3,297	148.1
1880	2,226	1,664	296.1
1870	562	...	...
WESTMINSTER:			
1960	13,850	12,164	721.5
1950	1,686	1,152	215.7
1940	534	98	22.5
1930	436	201	85.5
1920	235	...	...

[1] Returned as Fletcher town in Arapahoe County only.
[2] Colorado City and Colorado Springs city consolidated between 1910 and 1920; combined population 33,411 in 1910, 23,999 in 1900, 12,928 in 1890, 4,573 in 1880.
[3] Corrected figure; exclusive of population (2,648) of certain territory outside city limits.

Table 6.—AREA AND POPULATION OF COUNTIES, URBAN AND RURAL: 1960 AND 1950

[Minus sign (-) denotes decrease. Percent not shown where less than 0.1]

County	Map reference	Land area in square miles, 1960	1960 population									1950 population			Percent increase, 1950 to 1960		
			Total		Urban				Rural								
			Number	Per square mile	Total	Percent of total population	Urbanized areas	Other urban territory	Total	Places of 1,000 to 2,500	Other rural territory	Total	Urban	Rural	Total	Urban	Rural
The State	...	103,884	1,753,947	16.9	1,292,790	73.7	1,007,180	285,610	461,157	62,771	398,386	1,325,089	831,318	493,771	32.4	55.5	-6.6
Adams[1]	C-8	1,246	120,296	96.5	105,922	88.1	98,867	7,055	14,374	...	14,374	40,234	23,494	16,740	199.0	350.8	-14.1
Alamosa	H-6	720	10,000	13.9	6,205	62.1	...	6,205	3,795	...	3,795	10,531	5,354	5,177	-5.0	15.9	-26.7
Arapahoe[1]	D-8	818	113,426	138.7	103,941	91.6	103,941	...	9,485	...	9,485	52,125	40,891	11,234	117.6	154.2	-15.6
Archuleta	I-4	1,364	2,629	1.9	...	...	...	...	2,629	1,374	1,255	3,030	...	3,030	-13.2	...	-13.2
Baca	H-12	2,565	6,310	2.5	...	...	...	...	6,310	1,791	4,519	7,964	...	7,964	-20.8	...	-20.8
Bent	G-11	1,517	7,419	4.9	3,402	45.9	...	3,402	4,017	...	4,017	8,775	3,223	5,552	-15.5	5.6	-27.6
Boulder	B-7	750	74,254	99.0	56,354	75.9	...	56,354	17,900	2,073	15,827	48,296	31,905	16,391	53.7	76.6	9.2
Chaffee	E-5	1,039	8,298	8.0	4,560	55.0	...	4,560	3,738	1,806	1,932	7,168	4,553	2,615	15.8	0.2	42.9
Cheyenne	E-12	1,772	2,789	1.6	...	...	...	...	2,789	1,020	1,769	3,453	...	3,453	-19.2	...	-19.2
Clear Creek	D-7	394	2,793	7.1	...	...	...	...	2,793	1,480	1,313	3,289	...	3,289	-15.1	...	-15.1
Conejos	I-5	1,269	8,428	6.6	...	...	...	...	8,428	1,045	7,383	10,171	...	10,171	-17.1	...	-17.1
Costilla	I-7	1,215	4,219	3.5	...	...	...	...	4,219	...	4,219	6,067	...	6,067	-30.5	...	-30.5
Crowley	F-10	803	3,978	5.0	...	...	...	...	3,978	1,254	2,724	5,222	...	5,222	-23.8	...	-23.8
Custer	G-7	737	1,305	1.8	...	...	...	...	1,305	...	1,305	1,573	...	1,573	-17.0	...	-17.0
Delta	F-2	1,157	15,602	13.5	3,832	24.6	...	3,832	11,770	2,104	9,666	17,365	4,097	13,268	-10.2	-6.5	-11.3
Denver[1]	D-8	66	493,887	7,483.1	493,887	100.0	493,887	...	...	...	...	415,786	415,786	...	18.8	18.8	...
Dolores	H-1	1,028	2,196	2.1	...	...	...	...	2,196	...	2,196	1,966	...	1,966	11.7	...	11.7
Douglas	D-8	843	4,816	5.7	...	...	...	...	4,816	1,152	3,664	3,507	...	3,507	37.3	...	37.3
Eagle	C-4	1,685	4,677	2.8	...	...	...	...	4,677	...	4,677	4,488	...	4,488	4.2	...	4.2
Elbert	D-9	1,864	3,708	2.0	...	...	...	...	3,708	...	3,708	4,477	...	4,477	-17.2	...	-17.2
El Paso	E-9	2,158	143,742	66.6	109,237	76.0	100,220	9,017	34,505	1,602	32,903	74,523	54,513	20,010	92.9	100.4	72.4
Fremont	F-7	1,562	20,196	12.9	11,794	58.4	...	11,794	8,402	3,186	5,216	18,366	9,118	9,248	10.0	29.3	-9.1
Garfield	D-1	2,994	12,017	4.0	3,637	30.3	...	3,637	8,380	2,135	6,245	11,625	...	11,625	3.4	...	-27.9
Gilpin	C-7	149	685	4.6	...	...	...	...	685	...	685	850	...	850	-19.4	...	-19.4
Grand	B-5	1,840	3,557	1.9	...	...	...	...	3,557	...	3,557	3,963	...	3,963	-10.2	...	-10.2
Gunnison	E-4	3,238	5,477	1.7	3,477	63.5	...	3,477	2,000	...	2,000	5,716	2,770	2,946	-4.2	25.5	-32.1
Hinsdale	G-4	1,057	208	0.2	...	...	...	...	208	...	208	263	...	263	-20.9	...	-20.9
Huerfano	H-7	1,578	7,867	5.0	5,071	64.5	...	5,071	2,796	...	2,796	10,549	5,596	4,953	-25.4	-9.4	-43.5
Jackson	A-5	1,622	1,758	1.1	...	...	...	...	1,758	...	1,758	1,976	...	1,976	-11.0	...	-11.0
Jefferson	C-7	785	127,520	162.4	106,929	83.9	106,929	...	20,591	...	20,591	55,687	30,986	24,701	129.0	245.1	-16.6
Kiowa	F-11	1,792	2,425	1.4	...	...	...	...	2,425	...	2,425	3,003	...	3,003	-19.2	...	-19.2
Kit Carson	D-11	2,171	6,957	3.2	...	...	...	...	6,957	2,090	4,867	8,600	...	8,600	-19.1	...	-19.1
Lake	E-5	380	7,101	18.7	4,008	56.4	...	4,008	3,093	1,609	1,484	6,150	4,081	2,069	15.5	-1.8	49.5
La Plata	H-3	1,685	19,225	11.4	10,530	54.8	...	10,530	8,695	...	8,695	14,880	7,459	7,421	29.2	41.2	17.2
Larimer	A-6	2,614	53,343	20.4	34,761	65.2	...	34,761	18,582	3,758	14,824	43,554	21,710	21,844	22.5	60.1	-14.9
Las Animas	H-9	4,794	19,983	4.2	10,691	53.5	...	10,691	9,292	...	9,292	25,902	12,204	13,698	-22.9	-12.4	-32.2
Lincoln	D-10	2,593	5,310	2.0	...	...	...	...	5,310	1,811	3,499	5,909	...	5,909	-10.1	...	-10.1
Logan	A-11	1,827	20,302	11.1	10,751	53.0	...	10,751	9,551	...	9,551	17,187	7,534	9,653	18.1	42.7	-1.1
Mesa	D-1	3,312	50,715	15.3	23,650	46.6	...	23,650	27,065	1,830	25,235	38,974	14,504	24,470	30.1	63.1	10.6
Mineral	H-4	921	424	0.5	...	...	...	...	424	...	424	698	...	698	-39.3	...	-39.3
Moffat	A-1	4,754	7,061	1.5	3,984	56.4	...	3,984	3,077	...	3,077	5,946	3,080	2,866	18.8	29.4	7.4
Montezuma	H-1	2,094	14,024	6.7	6,764	48.2	...	6,764	7,260	...	7,260	9,991	2,680	7,311	40.4	152.4	-0.7
Montrose	F-1	2,239	18,286	8.2	5,044	27.6	...	5,044	13,242	1,005	12,237	15,220	4,964	10,256	20.1	1.6	29.1
Morgan	B-10	1,282	21,192	16.5	11,000	51.9	...	11,000	10,192	...	10,192	18,074	5,315	12,759	17.3	107.0	-20.1
Otero	H-10	1,267	24,128	19.0	12,955	53.7	...	12,955	11,173	1,240	9,933	25,275	11,799	13,476	-4.5	9.8	-17.1
Ouray	G-2	540	1,601	3.0	...	...	...	...	1,601	...	1,601	2,103	...	2,103	-23.9	...	-23.9
Park	D-7	2,166	1,822	0.8	...	...	...	...	1,822	...	1,822	1,870	...	1,870	-2.6	...	-2.6
Phillips	A-12	680	4,440	6.5	...	...	...	...	4,440	1,555	2,885	4,924	...	4,924	-9.8	...	-9.8
Pitkin	E-4	974	2,381	2.4	...	...	...	...	2,381	1,101	1,280	1,646	...	1,646	44.7	...	44.7
Prowers	G-12	1,626	13,296	8.2	7,369	55.4	...	7,369	5,927	1,108	4,819	14,836	6,829	8,007	-10.4	7.9	-26.0
Pueblo	F-8	2,401	118,707	49.4	103,336	87.1	103,336	...	15,371	...	15,371	90,188	73,247	16,941	31.6	41.1	-9.3
Rio Blanco	B-1	3,263	5,150	1.6	...	...	...	...	5,150	3,119	2,031	4,719	...	4,719	9.1	...	9.1
Rio Grande	H-5	916	11,160	12.2	3,385	30.3	...	3,385	7,775	1,856	5,919	12,832	3,272	9,560	-13.0	3.5	-18.7
Routt	A-4	2,330	5,900	2.5	...	...	...	...	5,900	1,843	4,057	8,940	...	8,940	-34.0	...	-34.0
Saguache	G-4	3,144	4,473	1.4	...	...	...	...	4,473	1,600	2,873	5,664	...	5,664	-21.0	...	-21.0
San Juan	H-3	392	849	2.2	...	...	...	...	849	...	849	1,471	...	1,471	-42.3	...	-42.3
San Miguel	G-1	1,283	2,944	2.3	...	...	...	...	2,944	...	2,944	2,693	...	2,693	9.3	...	9.3
Sedgwick	A-12	544	4,242	7.8	...	...	...	...	4,242	1,840	2,402	5,095	...	5,095	-16.7	...	-16.7
Summit	C-6	612	2,073	3.4	...	...	...	...	2,073	...	2,073	1,135	...	1,135	82.6	...	82.6
Teller	E-7	554	2,495	4.5	...	...	...	...	2,495	...	2,495	2,754	...	2,754	-9.4	...	-9.4
Washington	B-11	2,525	6,625	2.6	...	...	...	...	6,625	1,890	4,735	7,520	...	7,520	-11.9	...	-11.9
Weld	A-8	4,004	72,344	18.1	26,314	36.4	...	26,314	46,030	7,493	38,537	67,504	20,354	47,150	7.2	29.3	-2.4
Yuma	B-12	2,370	8,912	3.8	...	...	...	...	8,912	4,001	4,911	10,827	...	10,827	-17.7	...	-17.7

[1] Parts of Adams and Arapahoe annexed to Denver.

Table 7.—POPULATION OF COUNTIES, BY CENSUS COUNTY DIVISIONS: 1960

["U" denotes an unincorporated place. Total population of a place located in 2 or more census county divisions appears in table 8]

County and census county division	Population
ADAMS COUNTY[1]	120,296
Brighton div.	12,824
Brighton city[1]	7,055
Commerce Town div.	28,008
Commerce Town[1]	8,970
Derby (U)	10,124
East Adams div.	1,862
Bennett town	287
North Aurora div.	22,508
Aurora city (pt.)[1]	19,472
Thornton div.	15,464
Thornton Village[1]	11,353
Westminster div.	39,630
Arvada town (pt.)[1]	10
Federal Heights town	391
Westminster city[1]	13,850
ALAMOSA COUNTY	10,000
Alamosa div.	9,202
Alamosa city[2]	6,205
Mosca-Hooper div.	798
Hooper town	58
ARAPAHOE COUNTY[3]	113,426
Cherry Creek div.	6,827
Cherry Hills Village town[3]	1,931
East Arapahoe div.	1,827
Deer Trail town	764
Englewood div.	45,358
Englewood city[3]	33,398
Sheridan city[3]	3,559
Littleton div.	25,947
Bow Mar town (pt.)[3]	586
Greenwood Village town[3]	572
Littleton town[3]	13,670
South Aurora div.	33,467
Aurora city (pt.)[3]	29,076
Glendale town[3]	468
ARCHULETA COUNTY	2,629
Arboles div.	455
Pagosa Springs div.	2,174
Pagosa Springs town[4]	1,374
BACA COUNTY	6,310
Campo div.	891
Campo town	235
Pritchett div.	752
Pritchett town	247
Springfield div.	2,558
Springfield town	1,791
Vilas town	107
Walsh div.	2,109
Two Buttes town	111
Walsh town	856
BENT COUNTY	7,419
Las Animas div.	5,988
Las Animas city[5]	3,402
McClave div.	955
Purgatoire Valley div.	476
BOULDER COUNTY	74,254
Bald Mountain div.	1,508
Jamestown town	107
Nederland town	272
Ward town	9
Boulder div.	37,803
Boulder city[6]	37,718
Boulder Rural div.	6,449
Lafayette-Louisville div.	11,221
Broomfield Heights (U)	4,535
Lafayette city[6]	2,612
Louisville town[6]	2,073
Superior town	173
Longmont div.	15,900
Longmont city[6]	11,489
Upper St. Vrain div.	1,373
Lyons town	706
CHAFFEE COUNTY	8,298
Buena Vista div.	2,188
Buena Vista town[7]	1,806
Salida div.	6,110
Poncha Springs town	201
Salida city[7]	4,560
CHEYENNE COUNTY	2,789
Cheyenne Wells div.	1,705
Cheyenne Wells town	1,020
Kit Carson div.	1,084
Kit Carson town	356
CLEAR CREEK COUNTY	2,793
Georgetown div.	685
Empire town	110
Georgetown town	307
Silver Plume town	86
Idaho Springs div.	2,108
Idaho Springs city	1,480
CONEJOS COUNTY	8,428
Antonito div.	2,476
Antonito town	1,045
Hot Creek div.	227
La Jara div.	3,524
La Jara town	724
Sanford town	679
Manassa div.	1,714
Manassa town	831
Romeo town	339
Mogote div.	487
COSTILLA COUNTY	4,219
Blanca div.	1,200
Blanca town	233
San Luis div.	3,019
CROWLEY COUNTY	3,978
Ordway div.	3,291
Crowley town	265
Olney Springs town	263
Ordway town	1,254
Sugar City div.	687
Sugar City town	409
CUSTER COUNTY	1,305
Westcliffe div.	1,305
Silver Cliff town	153
Westcliffe town	306
DELTA COUNTY	15,602
Cedaredge div.	2,868
Cedaredge town	549
Orchard City town	1,021
Delta div.	7,329
Delta city[8]	3,832
Hotchkiss div.	2,733
Crawford town	147
Hotchkiss town[8]	626
Paonia div.	2,672
Paonia town[8]	1,083
DENVER COUNTY[9]	493,887
Denver city[9]	493,887
DOLORES COUNTY	2,196
Dove Creek div.	1,794
Dove Creek town[10]	986
Rico div.	402
Rico town	353
DOUGLAS COUNTY	4,816
Castle Rock div.	2,046
Castle Rock town[11]	1,152
Parker div.	1,092
Sedalia div.	1,678
EAGLE COUNTY	4,677
Basalt div.	454
Basalt town[12]	213
Eagle-Gypsum div.	1,929
Eagle town[12]	546
Gypsum town[12]	358
Minturn-Red Cliff div.	2,294
Minturn town	662
Red Cliff town	586
ELBERT COUNTY	3,708
Agate div.	543
Kiowa div.	1,790
Elizabeth town	326
Kiowa town	195
Simla div.	1,375
Simla town	450
EL PASO COUNTY	143,742
Black Forest-Peyton div.	10,268
Calhan town[13]	347
Ramah town	109
Cheyenne-Mountain div.	17,713
Ivywild (U) (pt.)	10,608
Colorado Springs div.	70,470
Colorado Springs city[13]	70,194
Drennan-Yoder div.	1,200
EL PASO COUNTY--Con.	
Elsmere div.	6,596
Ivywild (U) (pt.)	457
Fountain div.	22,897
Fountain town[13]	1,602
Security (U)	9,017
Monument div.	9,422
Monument town[13]	204
Palmer Lake town	542
Pikes Peak div.	5,176
Green Mountain Falls town (pt.)	177
Manitou Springs city[13]	3,626
FREMONT COUNTY	20,196
Canon City div.	8,973
Canon City[14]	8,973
Cotopaxi div.	745
East Canon div.	2,510
East Canon town	1,101
Florence div.	4,199
Coal Creek town	206
Florence city[14]	2,821
Rockvale town	413
Williamsburg town	57
Penrose-Portland div.	1,080
Portland town	73
South Canon div.	2,689
Brookside town	163
Lincoln Park (U)	2,085
Prospect Heights town	39
GARFIELD COUNTY	12,017
Glenwood Springs div.	5,949
Carbondale town	612
Glenwood Springs city[15]	3,637
Grand Valley div.	847
Grand Valley town	245
New Castle div.	1,902
New Castle town[15]	447
Silt town[15]	384
Rifle div.	3,319
Rifle town[15]	2,135
GILPIN COUNTY	685
Central City div[16]	685
Black Hawk city	171
Central City town	250
GRAND COUNTY	3,557
Granby div.	2,340
Fraser town[17]	253
Granby town[17]	503
Grand Lake town[17]	170
Hot Sulphur Springs town	237
Kremmling div.	1,217
Kremmling town	576
GUNNISON COUNTY[18]	5,477
Crested Butte div.	338
Crested Butte town	289
Gunnison div.	4,668
Gunnison town[18]	3,477
Pitkin town	94
Sapinero div.	171
Somerset div.	300
Marble town	5
HINSDALE COUNTY	208
Lake City div.	208
Lake City town	106
HUERFANO COUNTY	7,867
Gardner div.	683
La Veta div.	1,033
La Veta town	632
Walsenburg div.	6,151
Walsenburg city[19]	5,071
JACKSON COUNTY	1,758
Walden div.	1,758
Walden town	809
JEFFERSON COUNTY	127,520
Alameda div.	10,854
Arvada div.	27,679
Arvada town (pt.)[20]	19,232
Golden div.	18,839
Golden city[20]	7,118
Morrison town[20]	426
Lakewood div.	40,523
Edgewater town[20]	4,314
Lakewood (U)	19,338
JEFFERSON COUNTY--Con.	
South Jefferson div.	6,661
Bow Mar town (pt.)[20]	162
Wheatridge div.	22,964
Lakeside town	28
Mountain View town	826
Wheat Ridge (U)	21,619
KIOWA COUNTY	2,425
Eads div.	1,343
Eads town[21]	929
Haswell div.	346
Haswell town	169
Sheridan Lake div.	736
Sheridan Lake town[21]	90
KIT CARSON COUNTY	6,957
Burlington div.	3,363
Bethune town	70
Burlington town[22]	2,090
Flagler div.	1,815
Flagler town	693
Seibert town	210
Stratton div.	1,779
Stratton town	680
Vona town	130
LAKE COUNTY	7,101
Leadville div.	4,008
Leadville city	4,008
Leadville North div.	2,457
Climax (U)	1,609
Leadville South div.	636
LA PLATA COUNTY	19,225
Bayfield div.	1,449
Bayfield town	322
Durango div.	14,733
Durango city[23]	10,530
Ignacio div.	2,207
Ignacio town[23]	609
Red Mesa div.	836
LARIMER COUNTY	53,343
Berthoud div.	2,020
Berthoud town[24]	1,014
Estes Park div.	2,355
Estes Park town[24]	1,175
Fort Collins div.	25,109
Fort Collins city[24]	25,027
Fort Collins North div.	4,827
Fort Collins West (U)	1,569
Fort Collins South div.	1,833
Livermore div.	965
Loveland div.	13,170
Loveland city[24]	9,734
Timnath div.	1,458
Timnath town	150
Wellington div.	1,606
Wellington town	532
LAS ANIMAS COUNTY[25]	19,983
Aguilar div.	1,336
Aguilar town	777
Branson div.	360
Branson town	124
Kim div.	717
Model div.	384
Trinidad div.	10,691
Trinidad city[25]	10,691
Trinidad Rural div.	4,438
Cokedale town	219
Starkville town[25]	261
Weston div.	2,057
LINCOLN COUNTY	5,310
Arriba div.	737
Arriba town	296
Hugo div.	1,288
Hugo town[26]	811
Karval div.	850
Limon div.	2,435
Genoa town[26]	185
Limon town[26]	1,811
LOGAN COUNTY	20,302
Crook div.	1,029
Crook town	209
Fleming div.	1,903
Fleming town	384
Merino div.	1,222
Merino town	268
Peetz div.	713
Peetz town[27]	218
Sterling div.	15,435
Iliff town	204
Sterling city[27]	10,751

See footnotes at end of table, p. 12.

Table 7.—POPULATION OF COUNTIES, BY CENSUS COUNTY DIVISIONS: 1960—Con.

["U" denotes an unincorporated place. Total population of a place located in 2 or more census county divisions appears in table 8]

County and census county division	Population
MESA COUNTY	50,715
Clifton div.	1,935
Collbran div.	1,569
Collbran town	310
De Beque div.	344
De Beque town	172
Fruita div.	4,934
Fruita town	1,830
Glade Park-Gateway div.	824
Grand Junction div.	18,694
Grand Junction city[28]	18,694
Grand Junction East div.	7,154
Grand Junction West div.	2,771
Orchard Mesa div.	6,481
Orchard Mesa (U)	4,956
Palisade div.	2,757
Palisade town[28]	860
Redlands div.	2,741
White Water-Kahnah Creek div.	511
MINERAL COUNTY	424
Creede div.	424
Creede town	350
MOFFAT COUNTY	7,061
Artesia div.	452
Artesia town	318
Craig div.	6,062
Craig city[29]	3,984
Maybell-Powder Wash div.	547
MONTEZUMA COUNTY	14,024
Cortez div.	9,440
Cortez city[30]	6,764
Dolores div.	1,598
Dolores town[30]	805
Mancos div.	1,574
Mancos town[30]	832
Pleasant View div.	527
Ute Mountain div.	885
MONTROSE COUNTY	18,286
Montrose div.	9,424
Montrose city[31]	5,044
Nucla div.	5,475
Naturita town[31]	979
Nucla town[31]	906
Uravan (U)	1,005
Olathe div.	3,387
Olathe town	773
MORGAN COUNTY	21,192
Brush div.	6,660
Brush town[32]	3,621
Hillrose town	157
Fort Morgan div.	11,793
Fort Morgan city[32]	7,379
Log Lane Village town[32]	310
Weldona div.	709
Wiggins div.	2,030
OTERO COUNTY	24,128
Cheraw div.	2,277
Cheraw town	173
Fowler div.	2,143
Fowler town[33]	1,240
OTERO COUNTY--Con.	
La Junta div.	10,712
La Junta city[33]	8,026
Swink town	348
Manzanola div.	1,424
Manzanola town	562
Rocky Ford div.	7,398
Rocky Ford city[33]	4,929
Timpas div.	174
OURAY COUNTY	1,601
Ouray div.	1,601
Ironton town	1
Ouray city	785
Portland town	6
Ridgway town	254
PARK COUNTY	1,822
Fairplay div.	1,587
Alma town	107
Fairplay town	404
Lake George div.	235
Freshwater town	15
PHILLIPS COUNTY	4,440
Haxtun div.	1,855
Haxtun town[34]	990
Paoli town	81
Holyoke div.	2,585
Holyoke town[34]	1,555
PITKIN COUNTY	2,381
Aspen div.	2,381
Aspen town[35]	1,101
PROWERS COUNTY	13,296
Granada div.	1,346
Granada town	593
Holly div.	2,042
Hartman town	164
Holly town	1,108
Lamar div.	7,369
Lamar city[36]	7,369
Lamar Rural div.	1,793
Wiley town	383
Two Butte Creek div.	746
PUEBLO COUNTY	118,707
Avondale div.	3,144
Boone div.	1,335
Boone town[37]	548
Eden div.	5,413
Huerfano Valley div.	828
Pueblo div.	91,184
Pueblo city[37]	91,181
Pueblo Southwest div.	5,991
Rye town[37]	179
St. Charles Mesa div.	7,507
Turkey Creek div.	3,305
RIO BLANCO COUNTY	5,150
Meeker div.	2,619
Meeker town[38]	1,655
Rangely div.	2,531
Rangely town[38]	1,464
RIO GRANDE COUNTY	11,160
Del Norte div.	3,227
Del Norte town	1,856
Monte Vista div.	6,240
Monte Vista city[39]	3,385
Sargent div.	1,693
ROUTT COUNTY	5,900
Hayden div.	1,237
Hayden town	764
Oak Creek div.	1,234
Oak Creek town[40]	666
Steamboat Springs div.	2,736
Steamboat Springs town	1,843
Yampa div.	693
Yampa town	312
SAGUACHE COUNTY	4,473
Center div.	2,906
Center town[41]	1,600
Cochetopa div.	138
Saguache div.	1,429
Bonanza town	19
Crestone town	51
Moffat town	104
Saguache town	722
SAN JUAN COUNTY	849
Silverton div.	849
Eureka town	...
Silverton town	822
SAN MIGUEL COUNTY	2,944
Gladel div.	1,095
Norwood div.	957
Norwood town	443
Telluride div.	892
Ophir town	...
Sawpit town[42]	30
Telluride city	677
SEDGWICK COUNTY	4,242
Julesburg div.	3,433
Julesburg town[43]	1,840
Ovid town	571
Sedgwick town	299
Table Land div.	809
SUMMIT COUNTY	2,073
Breckenridge div.	2,073
Breckenridge town	393
Dillon town	814
Frisco town	316
Montezuma town	17
Recen town	74
TELLER COUNTY	2,495
Cripple Creek div.	1,240
Cripple Creek city	614
Victor city	434
Divide div.	1,255
Green Mountain Falls town (pt.)	2
Woodland Park town[44]	666
WASHINGTON COUNTY	6,625
Akron div.	3,218
Akron town[45]	1,890
Cope div.	915
Lindon div.	1,046
Otis div.	1,446
Otis town	568
WELD COUNTY	72,344
Ault div.	4,074
Ault town	799
Nunn town	228
Pierce town	424
Eaton div.	5,098
Eaton town[46]	1,267
Severance town	70
Erie div.	1,669
Erie town[46]	875
Evans div.	6,553
Evans town[46]	1,453
Garden City town	129
Rosedale town[46]	70
Fort Lupton div.	5,222
Fort Lupton town[46]	2,194
Frederick div.	2,172
Dacono town	302
Firestone town	276
Frederick town	595
Gill div.	2,071
Greeley div.	26,314
Greeley city[46]	26,314
Grover div.	654
Grover town	133
Johnstown-Milliken div.	4,685
Johnstown town	976
Mead town	192
Milliken town	630
Keenesburg-Hudson div.	3,067
Hudson town	430
Keenesburg town	409
Kersey div.	1,607
Kersey town	378
La Salle-Gilcrest div.	3,585
Gilcrest town[46]	357
La Salle town[46]	1,070
Platteville div.	1,785
Platteville town	582
Raymer div.	1,000
Keota town	13
Raymer town	91
Windsor div.	2,788
Windsor town	1,509
YUMA COUNTY	8,912
South Divide div.	1,460
Wray div.	3,850
Wray town	2,082
Yuma div.	3,602
Eckley town	207
Yuma town[47]	1,919

[1] ADAMS.--Part of Adams County annexed to Denver County coextensive with Denver city. Annexations to Westminster, Aurora, and Brighton cities and Arvada town. Thornton village and Commerce Town incorporated since 1950. Westminster town changed to city since 1950.

[2] ALAMOSA.--Annexations to Alamosa city.

[3] ARAPAHOE.--Part of Arapahoe County annexed to Denver County coextensive with Denver city. Annexations to Aurora, Englewood, and Sheridan cities, Cherry Hills Village and Littleton towns. Sheridan town changed to city since 1950. Glendale, Greenwood Village, and Bow Mar towns incorporated since 1950.

[4] ARCHULETA.--Annexations to Pagosa Springs town.

[5] BENT.--Annexations to Las Animas city.

[6] BOULDER.--Annexations to Longmont and Lafayette cities and Louisville town. Lafayette town changed to city since 1950. Annexations to Boulder city.

[7] CHAFFEE.--Annexations to Buena Vista town and Salida city.

[8] DELTA.--Annexations to Paonia and Hotchkiss towns and Delta city.

[9] DENVER.--Parts of Adams and Arapahoe Counties annexed to Denver County coextensive with Denver city.

[10] DOLORES.--Annexations to Dove Creek town.

[11] DOUGLAS.--Annexation to Castle Rock town.

[12] EAGLE.--Annexations to Eagle, Gypsum, and Basalt towns.

[13] EL PASO.--Annexations to Manitou Springs and Colorado Springs cities and Calhan, Monument, and Fountain towns. Manitou Springs town changed to city since 1950.

[14] FREMONT.--Canon City annexed to South Canon town and other area. Annexations to Florence city.

[15] GARFIELD.--Annexations to Glenwood Springs city, New Castle, Silt, and Rifle towns.

[16] GILPIN.--Nevadaville town returned separately in 1950.

[17] GRAND.--Annexations to Granby and Grand Lake towns. Fraser town incorporated since 1950.

[18] GUNNISON.--Ohio City town disincorporated prior to 1950; information received too late to exclude from 1950 tabulations. Annexation to Gunnison town.

[19] HUERFANO.--Annexations to Walsenburg city.

[20] JEFFERSON.--Annexations to Arvada, Edgewater, and Morrison towns. Bow Mar town incorporated since 1950. Annexations to and detachments from Golden city.

[21] KIOWA.--Annexations to Eads town. Sheridan Lake town incorporated since 1950.

[22] KIT CARSON.--Annexations to and detachment from Burlington town.

[23] LA PLATA.--Annexations to Durango city and Ignacio town.

[24] LARIMER.--Annexations to Fort Collins and Loveland cities and Berthoud and Estes Park town.

[25] LAS ANIMAS.--Delagua town disincorporated since 1950. Annexations to Trinidad city. Starkville town incorporated since 1950.

[26] LINCOLN.--Annexations to Limon, Genoa, and Hugo towns.

[27] LOGAN.--Annexations to Peetz town and Sterling city.

[28] MESA.--Annexations to Palisade town and Grand Junction city.

[29] MOFFAT.--Annexations to Craig city. Craig town changed to city since 1950.

[30] MONTEZUMA.--Annexations to Dolores and Mancos towns and Cortez city. Cortez town changed to city since 1950.

[31] MONTROSE.--Annexations to Nucla town and Montrose city. Naturita town incorporated since 1950.

[32] MORGAN.--Annexation to Brush town. Annexation to Fort Morgan city. Log Lane Village town incorporated since 1950.

[33] OTERO.--Annexations to La Junta and Rocky Ford cities and Fowler town.

[34] PHILLIPS.--Detachment from Holyoke town. Annexation to Haxtun town.

[35] PITKIN.--Annexation to Aspen town.

[36] PROWERS.--Annexations to Lamar city.

[37] PUEBLO.--Boone town incorporated since 1950. Annexation to Rye town. Annexations to Pueblo city.

[38] RIO BLANCO.--Annexation to Meeker and Rangely towns.

[39] RIO GRANDE.--Annexations to Monte Vista city.

[40] ROUTT.--Annexation to Oak Creek town.

[41] SAGUACHE.--Annexation to Center town.

[42] SAN MIGUEL.--Sawpit town not returned separately in 1950.

[43] SEDGWICK.--Detachment from Julesburg town.

[44] TELLER.--Annexation to Woodland Park town.

[45] WASHINGTON.--Annexation to Akron town.

[46] WELD.--Annexations to Eaton, Evans, Rosedale, La Salle, Fort Lupton, and Erie towns and Greeley city. Detachment from Gilcrest town.

[47] YUMA.--Annexation to Yuma town.

Table 8.—POPULATION OF ALL INCORPORATED PLACES AND OF UNINCORPORATED PLACES OF 1,000 OR MORE: 1940 TO 1960

["U" denotes an unincorporated place. Asterisk (*) denotes an incorporated place under 2,500 located in an urbanized area]

Place	County	1960	1950	1940
Aguilar	Las Animas	777	1,038	1,397
Akron	Washington	1,890	1,605	1,417
Alamosa	Alamosa	6,205	5,354	5,613
Alma	Park	107	149	469
Antonito	Conejos	1,045	1,255	1,220
Arriba	Lincoln	296	367	286
Artesia	Moffat	318	281	...
Arvada	Adams, Jefferson	19,242	...	...
Aspen	Pitkin	1,101	916	777
Ault	Weld	799	866	761
Aurora	Adams, Arapahoe	48,548	11,421	3,437
Basalt	Eagle	213	173	212
Bayfield	La Plata	322	335	372
Bennett	Adams	287	272	199
Berthoud	Larimer	1,014	867	811
Bethune	Kit Carson	70	71	79
Black Hawk	Gilpin	171	166	289
Blanca	Costilla	233	376	407
Bonanza	Saguache	19	51	140
Boone	Pueblo	548	...	...
Boulder	Boulder	37,718	19,999	12,958
Bow Mar*	Arapahoe, Jefferson	748	...	...
Branson	Las Animas	124	157	250
Breckenridge	Summit	393	296	381
Brighton	Adams	7,055	4,336	4,029
Brookside	Fremont	163	175	196
Broomfield Heights (U)	Boulder	4,535	...	...
Brush	Morgan	3,621	2,431	2,481
Buena Vista	Chaffee	1,806	783	779
Burlington	Kit Carson	2,090	2,247	1,280
Calhan	El Paso	347	375	352
Campo	Baca	235	266	...
Canon City	Fremont	8,973	6,345	6,690
Carbondale	Garfield	612	441	437
Castle Rock	Douglas	1,152	741	580
Cedaredge	Delta	549	574	556
Center	Saguache	1,600	2,024	1,515
Central City	Gilpin	250	371	706
Cheraw	Otero	173	174	184
Cherry Hills Village*	Arapahoe	1,931	750	...
Cheyenne Wells	Cheyenne	1,020	1,154	695
Climax (U)	Lake	1,609	...	...
Coal Creek	Fremont	206	195	261
Cokedale	Las Animas	219	214	...
Collbran	Mesa	310	237	301
Colorado Springs	El Paso	70,194	45,472	36,789
Commerce Town	Adams	8,970	...	...
Cortez	Montezuma	6,764	2,680	1,778
Craig	Moffat	3,984	3,080	2,123
Crawford	Delta	147	170	221
Creede	Mineral	350	503	670
Crested Butte	Gunnison	289	730	1,145
Crestone	Saguache	51	72	172
Cripple Creek	Teller	614	853	2,358
Crook	Logan	209	259	236
Crowley	Crowley	265	379	318
Dacono	Weld	302	258	296
De Beque	Mesa	172	253	280
Deer Trail	Arapahoe	764	421	387
Del Norte	Rio Grande	1,856	2,048	1,923
Delta	Delta	3,832	4,097	3,717
Denver	Denver	493,887	415,786	322,412
Derby (U)	Adams	10,124	2,840	...
Dillon	Summit	814	191	161
Dolores	Montezuma	805	729	804
Dove Creek	Dolores	986	702	418
Durango	La Plata	10,530	7,459	5,887
Eads	Kiowa	929	1,015	700
Eagle	Eagle	546	445	518
East Canon	Fremont	1,101	761	699
Eaton	Weld	1,267	1,276	1,322
Eckley	Yuma	207	295	358
Edgewater	Jefferson	4,314	2,580	1,648
Elizabeth	Elbert	326	253	275
Empire	Clear Creek	110	228	174
Englewood	Arapahoe	33,398	16,869	9,680
Erie	Weld	875	937	1,019
Estes Park	Larimer	1,175	1,617	994
Eureka	San Juan	...	13	7
Evans	Weld	1,453	862	792
Fairplay	Park	404	476	739
Federal Heights*	Adams	391	173	...
Firestone	Weld	276	297	262
Flagler	Kit Carson	693	793	506
Fleming	Logan	384	377	400
Florence	Fremont	2,821	2,773	2,632
Fort Collins	Larimer	25,027	14,937	12,251
Fort Collins West (U)	Larimer	1,569	...	...
Fort Lupton	Weld	2,194	1,907	1,692
Fort Morgan	Morgan	7,379	5,315	4,884
Fountain	El Paso	1,602	713	571
Fowler	Otero	1,240	1,025	922
Fraser	Grand	253	...	...
Frederick	Weld	595	599	652
Freshwater	Park	15	20	26
Frisco	Summit	316	87	60
Fruita	Mesa	1,830	1,463	1,466
Garden City	Weld	129	104	87
Genoa	Lincoln	185	257	214
Georgetown	Clear Creek	307	329	391
Gilcrest	Weld	357	429	352
Glendale*	Arapahoe	468	...	...
Glenwood Springs	Garfield	3,637	2,412	2,253
Golden	Jefferson	7,118	5,238	3,175
Granada	Prowers	593	551	342
Granby	Grand	503	463	251
Grand Junction	Mesa	18,694	14,504	12,479
Grand Lake	Grand	170	309	...
Grand Valley	Garfield	245	296	230
Greeley	Weld	26,314	20,354	15,995
Green Mountain Falls	El Paso, Teller	179	106	87
Greenwood Village	Arapahoe	572	...	...
Grover	Weld	133	146	137
Gunnison	Gunnison	3,477	2,770	2,177
Gypsum	Eagle	358	345	245
Hartman	Prowers	164	181	148
Haswell	Kiowa	169	163	163
Haxtun	Phillips	990	1,006	985
Hayden	Routt	764	767	640
Hillrose	Morgan	157	190	177
Holly	Prowers	1,108	1,236	864
Holyoke	Phillips	1,555	1,558	1,150
Hooper	Alamosa	58	103	170
Hotchkiss	Delta	626	715	653
Hot Sulphur Springs	Grand	237	263	235
Hudson	Weld	430	365	295
Hugo	Lincoln	811	943	852
Idaho Springs	Clear Creek	1,480	1,769	2,112
Ignacio	La Plata	609	526	555
Iliff	Logan	204	235	322
Ironton	Ouray	1	6	...
Ivywild (U)	El Paso	11,065	2,849	...
Jamestown	Boulder	107	118	190
Johnstown	Weld	976	897	961
Julesburg	Sedgwick	1,840	1,951	1,619
Keenesburg	Weld	409	432	284
Keota	Weld	13	21	34
Kersey	Weld	378	304	268
Kiowa	Elbert	195	173	195
Kit Carson	Cheyenne	356	379	333
Kremmling	Grand	576	623	567
Lafayette	Boulder	2,612	2,090	2,052
La Jara	Conejos	724	912	897
La Junta	Otero	8,026	7,712	7,040
Lake City	Hinsdale	106	141	185
Lakeside*	Jefferson	28	46	39
Lakewood (U)	Jefferson	19,338	...	...
Lamar	Prowers	7,369	6,829	4,445
La Salle	Weld	1,070	797	755
Las Animas	Bent	3,402	3,223	3,232
La Veta	Huerfano	632	701	897
Leadville	Lake	4,008	4,081	4,774
Limon	Lincoln	1,811	1,471	1,053
Lincoln Park (U)	Fremont	2,085	1,345	...
Littleton	Arapahoe	13,670	3,378	2,244
Log Lane Village	Morgan	310	...	...
Longmont	Boulder	11,489	8,099	7,406
Louisville	Boulder	2,073	1,978	2,023
Loveland	Larimer	9,734	6,773	6,145
Lyons	Boulder	706	689	654
Manassa	Conejos	831	832	1,008
Mancos	Montezuma	832	785	748
Manitou Springs	El Paso	3,626	2,580	1,462
Manzanola	Otero	562	543	531
Marble	Gunnison	5	8	240
Mead	Weld	192	186	191
Meeker	Rio Blanco	1,655	1,658	1,399
Merino	Logan	268	209	259
Milliken	Weld	630	510	531
Minturn	Eagle	662	509	596
Moffat	Saguache	104	109	149
Monte Vista	Rio Grande	3,385	3,272	3,208
Montezuma	Summit	17	48	59
Montrose	Montrose	5,044	4,964	4,764
Monument	El Paso	204	126	175
Morrison	Jefferson	426	306	216
Mountain View*	Jefferson	826	878	711
Naturita	Montrose	979	...	...
Nederland	Boulder	272	266	384
New Castle	Garfield	447	483	484
Norwood	San Miguel	443	294	412
Nucla	Montrose	906	457	361
Nunn	Weld	228	182	190

Table 8.—POPULATION OF ALL INCORPORATED PLACES AND OF UNINCORPORATED PLACES OF 1,000 OR MORE: 1940 TO 1960—Con.

["U" denotes an unincorporated place. Asterisk (*) denotes an incorporated place under 2,500 located in an urbanized area]

Place	County	1960	1950	1940
Oak Creek	Routt	666	1,488	1,769
Olathe	Montrose	773	810	705
Olney Springs	Crowley	263	279	260
Ophir	San Miguel	...	2	2
Orchard City	Delta	1,021	956	865
Orchard Mesa (U)	Mesa	4,956	...	...
Ordway	Crowley	1,254	1,290	1,150
Otis	Washington	568	532	498
Ouray	Ouray	785	1,089	951
Ovid	Sedgwick	571	664	687
Pagosa Springs	Archuleta	1,374	1,379	1,591
Palisade	Mesa	860	861	855
Palmer Lake	El Paso	542	263	269
Paoli	Phillips	81	91	85
Paonia	Delta	1,083	1,257	1,117
Peetz	Logan	218	232	207
Pierce	Weld	424	372	343
Pitkin	Gunnison	94	152	156
Platteville	Weld	582	570	561
Poncha Springs	Chaffee	201	114	94
Portland	Fremont	73	205	377
Portland	Ouray	6	16	...
Pritchett	Baca	247	286	495
Prospect Heights	Fremont	39	50	51
Pueblo	Pueblo	91,181	63,685	52,162
Ramah	El Paso	109	142	186
Rangely	Rio Blanco	1,464	808	...
Raymer	Weld	91	130	169
Recen	Summit	74	53	101
Red Cliff	Eagle	586	556	715
Rico	Dolores	353	212	388
Ridgway	Ouray	254	209	354
Rifle	Garfield	2,135	1,525	1,373
Rockvale	Fremont	413	380	575
Rocky Ford	Otero	4,929	4,087	3,494
Romeo	Conejos	339	404	392
Rosedale	Weld	70	57	...
Rye	Pueblo	179	166	163
Saguache	Saguache	722	1,024	1,219
Salida	Chaffee	4,560	4,553	4,969
Sanford	Conejos	679	666	736
Sawpit[1]	San Miguel	30	...	...
Security (U)	El Paso	9,017	...	...
Sedgwick	Sedgwick	299	332	373
Seibert	Kit Carson	210	346	249
Severance	Weld	70	108	138
Sheridan	Arapahoe	3,559	1,715	712
Sheridan Lake	Kiowa	90	...	...
Silt	Garfield	384	361	359
Silver Cliff	Custer	153	217	309
Silver Plume	Clear Creek	86	136	139
Silverton	San Juan	822	1,375	1,127
Simla	Elbert	450	424	421
Springfield	Baca	1,791	2,041	1,082
Starkville	Las Animas	261	...	...
Steamboat Springs	Routt	1,843	1,913	1,613
Sterling	Logan	10,751	7,534	7,411
Stratton	Kit Carson	680	720	623
Sugar City	Crowley	409	527	565
Superior	Boulder	173	134	205
Swink	Otero	348	336	374
Telluride	San Miguel	677	1,101	1,337
Thornton	Adams	11,353	...	...
Timnath	Larimer	150	177	147
Trinidad	Las Animas	10,691	12,204	13,223
Two Buttes	Baca	111	121	158
Uravan (U)	Montrose	1,005	...	...
Victor	Teller	434	684	1,784
Vilas	Baca	107	132	129
Vona	Kit Carson	130	209	226
Walden	Jackson	809	696	668
Walsenburg	Huerfano	5,071	5,596	5,855
Walsh	Baca	856	897	406
Ward	Boulder	9	10	118
Wellington	Larimer	532	541	465
Westcliffe	Custer	306	390	429
Westminster	Adams	13,850	1,686	534
Wheat Ridge (U)	Jefferson	21,619	...	...
Wiley	Prowers	383	417	413
Williamsburg	Fremont	57	65	97
Windsor	Weld	1,509	1,548	1,811
Woodland Park	Teller	666	391	372
Wray	Yuma	2,082	2,198	2,061
Yampa	Routt	312	421	426
Yuma	Yuma	1,919	1,908	1,606

[1] Sawpit town not returned separately in 1950.

Table 9.—1960 POPULATION OF AREAS ANNEXED BETWEEN 1950 AND 1960 BY INCORPORATED PLACES HAVING 2,500 INHABITANTS OR MORE IN 1950

[Minus sign (-) denotes decrease]

Incorporated place	1960 population			1950 population, total	Increase, 1950 to 1960, in 1950 area
	Total	In 1950 area	In annexed area		
Alamosa	6,205	4,380	1,825	5,354	-974
Aurora	48,548	26,707	21,841	11,421	15,286
Boulder	37,718	21,600	16,118	19,999	1,601
Brighton	7,055	5,074	1,981	4,336	738
Canon City	8,973	7,281	1,692	6,345	936
Colorado Springs	70,194	47,491	22,703	45,472	2,019
Cortez	6,764	3,219	3,545	2,680	539
Craig	3,984	3,682	302	3,080	602
Delta	3,832	3,832	...	4,097	-265
Denver	493,887	455,604	38,283	415,786	39,818
Durango	10,530	8,586	1,944	7,459	1,127
Edgewater	4,314	3,987	327	2,580	1,407
Englewood	33,398	22,374	11,024	16,869	5,505
Florence	2,821	2,791	30	2,773	18
Fort Collins	25,027	14,762	10,265	14,937	-175
Fort Morgan	7,379	5,862	1,517	5,315	547
Golden	7,118	6,753	365	5,238	1,515
Grand Junction	18,694	14,497	4,197	14,504	-7
Greeley	26,314	21,210	5,104	20,354	856
Gunnison	3,477	3,472	5	2,770	702
La Junta	8,026	7,414	612	7,712	-298
Lamar	7,369	7,333	36	6,829	504
Las Animas	3,402	3,107	295	3,223	-116
Littleton	13,670	5,681	7,989	3,378	2,303
Longmont	11,489	8,568	2,921	8,099	469
Loveland	9,734	7,387	2,347	6,773	614
Manitou Springs	3,626	3,500	126	2,580	920
Monte Vista	3,385	3,097	288	3,272	-175
Montrose	5,044	4,771	273	4,964	-193
Pueblo	91,181	67,045	24,136	63,685	3,360
Rocky Ford	4,929	4,331	598	4,087	244
Salida	4,560	4,551	9	4,553	-2
Sterling	10,751	9,737	1,014	7,534	2,203
Trinidad	10,691	9,956	735	12,204	-2,248
Walsenburg	5,071	5,064	7	5,596	-532

Table 10.—POPULATION OF URBANIZED AREAS: 1960 AND 1950

Area	1960	1950
COLORADO SPRINGS (COLO.) URBANIZED AREA		
The area	100,220	(1)
Colorado Springs city	70,194	...
Outside central city	30,026	...
The area includes the following census county divisions and parts of census county divisions:		
El Paso County (part)	100,220	...
Black Forest-Peyton division (part)	5,724	...
Cheyenne-Mountain division (part)	14,993	...
Ivywild (U) (part)	10,608	...
Colorado Springs division	70,470	...
Colorado Springs city	70,194	...
Elsmere division (part)	4,900	...
Ivywild (U) (part)	457	...
Monument division (part)	398	...
Pikes Peak division (part)	3,735	...
Manitou Springs city	3,626	...
DENVER (COLO.) URBANIZED AREA		
The area	803,624	498,743
Denver city	493,887	415,786
Outside central city	309,737	82,957
The area includes the following census county divisions and parts of census county divisions:		
Adams County (part)	98,867	[2]16,318
Commerce Town division (part)	25,838	...
Commerce Town	8,970	(3)
Derby (U)	10,124	(4)
North Aurora division (part)	21,744	...
Aurora city (part)	19,472	6,863
Thornton division (part)	14,622	...
Thornton village	11,353	(3)
Westminster division (part)	36,663	...
Arvada town (part)	10	...
Federal Heights town	391	173
Westminster city	13,850	1,686
Arapahoe County (part)	103,941	[2]40,891
Cherry Creek division (part)	5,347	...
Cherry Hills Village town	1,931	750
Englewood division	45,358	...
Englewood city	33,398	16,869
Sheridan city	3,559	1,715
DENVER (COLO.) URBANIZED AREA--Con.		
Arapahoe County (part)--Con.		
Littleton division (part)	22,789	...
Bow Mar town (part)	586	(3)
Littleton town	13,670	3,378
South Aurora division (part)	30,447	...
Aurora city (part)	29,076	4,558
Glendale town	468	(3)
Denver County	493,887	415,786
Denver city	493,887	415,786
Jefferson County (part)	106,929	[2]25,748
Alameda division (part)	8,212	...
Arvada division (part)	25,891	...
Arvada town (part)	19,232	2,359
Golden division (part)	9,668	...
Golden city	7,118	(4)
Lakewood division	40,523	...
Edgewater town	4,314	2,580
Lakewood (U)	19,338	(4)
South Jefferson division (part)	162	...
Bow Mar town (part)	162	(3)
Wheatridge division (part)	22,473	...
Lakeside town	28	46
Mountain View town	826	878
Wheat Ridge (U)	21,619	(4)
PUEBLO (COLO.) URBANIZED AREA		
The area	103,336	73,247
Pueblo city	91,181	63,685
Outside central city	12,155	9,562
The area includes the following census county divisions and parts of census county divisions:		
Pueblo County (part)	103,336	[2]73,247
Eden division (part)	3,712	...
Pueblo division	91,184	...
Pueblo city	91,181	63,685
Pueblo Southwest division (part)	3,450	...
St. Charles Mesa division (part)	3,036	...
Turkey Creek division (part)	1,954	...

[1] There was no urbanized area delineated for Colorado Springs for the 1950 Census.
[2] County returned in 1950 by election precincts; data by census county divisions not available.
[3] Incorporated since 1950.
[4] Not in the area in 1950.

Table 11.—POPULATION OF STANDARD METROPOLITAN STATISTICAL AREAS: 1960 AND 1950

[Data relate to areas as defined for 1960. Minus sign (-) denotes decrease]

Standard metropolitan statistical area, central city, and other component areas	1960	1950	Increase	
			Number	Percent
COLORADO SPRINGS, COLO. (El Paso County)				
Total	143,742	74,523	69,219	92.9
Colorado Springs city	70,194	45,472	24,722	54.4
Outside central city	73,548	29,051	44,497	153.2
DENVER, COLO.				
Total	929,383	612,128	317,255	51.8
Denver city	493,887	415,786	78,101	18.8
Outside central city	435,496	196,342	239,154	121.8
DENVER, COLO.--Con.				
Adams County	120,296	40,234	80,062	199.0
Arapahoe County	113,426	52,125	61,301	117.6
Boulder County	74,254	48,296	25,958	53.7
Denver County	493,887	415,786	78,101	18.8
Jefferson County	127,520	55,687	71,833	129.0
PUEBLO, COLO. (Pueblo County)				
Total	118,707	90,188	28,519	31.6
Pueblo city	91,181	63,685	27,496	43.2
Outside central city	27,526	26,503	1,023	3.9

Table 12.—POPULATION OF THE STATE AND OF STANDARD METROPOLITAN STATISTICAL AREAS, BY TYPE OF RESIDENCE: 1960

Metropolitan-nonmetropolitan residence	Total	Urban			Rural		
		Total	Central city or cities	Other urban territory	Total	Places of 1,000 to 2,500	Other rural territory
The State	1,753,947	1,292,790	655,262	637,528	461,157	62,771	398,386
In standard metropolitan statistical areas	1,191,832	1,079,606	655,262	424,344	112,226	3,675	108,551
Colorado Springs	143,742	109,237	70,194	39,043	34,505	1,602	32,903
Denver	929,383	867,033	493,887	373,146	62,350	2,073	60,277
Pueblo	118,707	103,336	91,181	12,155	15,371	...	15,371
Not in standard metropolitan statistical areas	562,115	213,184	...	213,184	348,931	59,096	289,835

URBANIZED AREAS—COLORADO

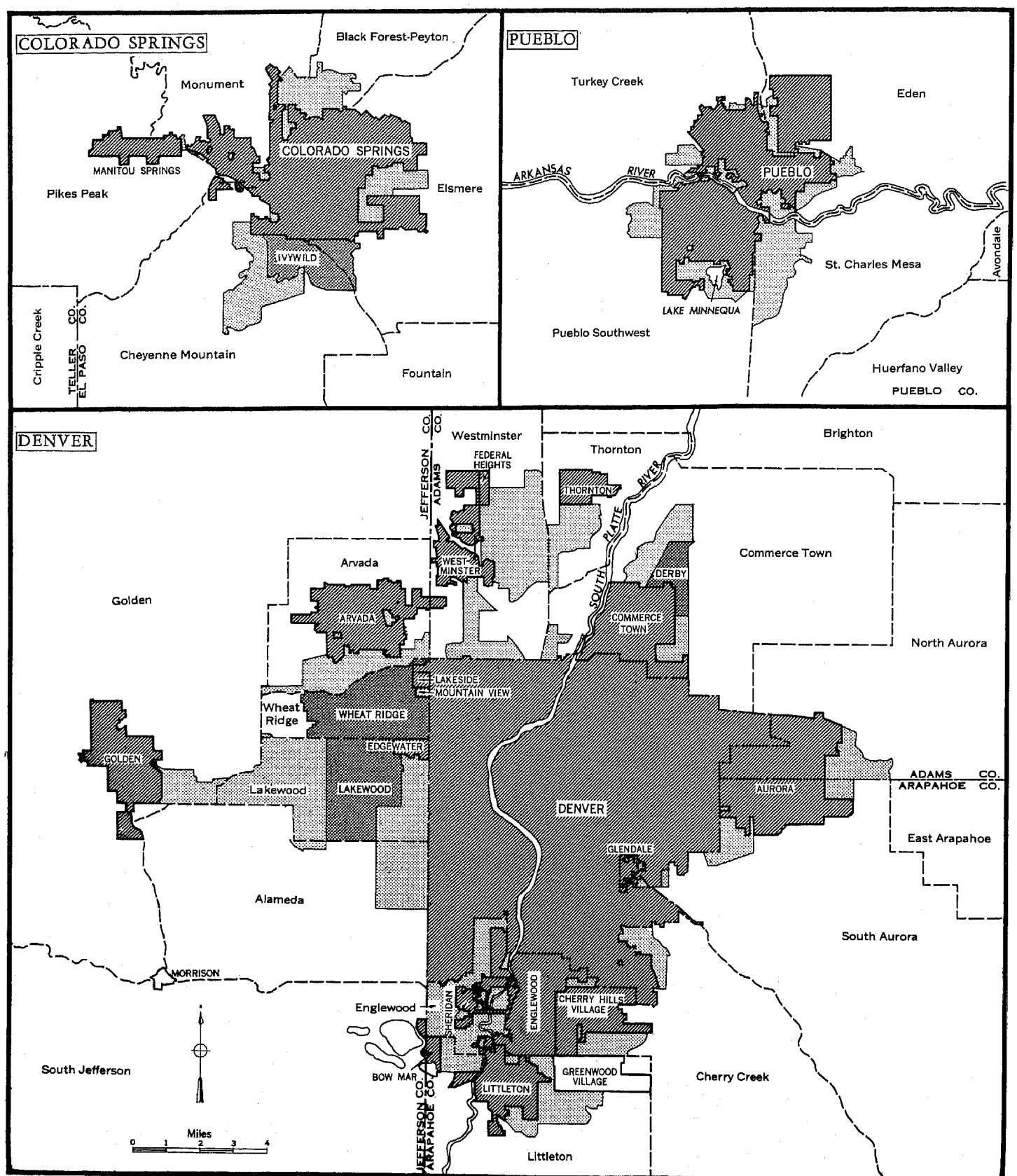

COMPONENTS OF URBANIZED AREA
- Incorporated Places
- Unincorporated Urban Places
- Other Unincorporated Area

BOUNDARY SYMBOLS
- State Line
- County Line
- Census County Division Line

Maps showing boundaries in detail are available at cost on request to the Bureau of the Census.

☆U.S. GOVERNMENT PRINTING OFFICE: 1960—565788/39

NUMBER OF INHABITANTS

Connecticut

LIST OF TABLES

[Page numbers listed here omit the State prefix number which appears as part of the page number for each page. The prefix for this State is 8]

Table	Page
1.—Population of the State, urban and rural: 1790 to 1960	5
2.—Population in groups of places according to size: 1960 and 1950	5
3.—Population in groups of places according to size: 1900 to 1960	6
4.—Population in incorporated places, unincorporated places, and urban towns according to size: 1960	7
5.—Population of incorporated places of 10,000 or more from earliest census to 1960	7
6.—Area and population of counties, urban and rural: 1960 and 1950	8
7.—Population of counties, by minor civil divisions: 1940 to 1960	9
8.—Population of all incorporated places and urban towns, and of unincorporated places of 1,000 or more: 1940 to 1960	10
9.—1960 population of areas annexed between 1950 and 1960 by incorporated places having 2,500 inhabitants or more in 1950	10
10.—Population of urbanized areas: 1960 and 1950	11
11.—Population of standard metropolitan statistical areas: 1960 and 1950	12
12.—Population of the State and of standard metropolitan statistical areas, by type of residence: 1960	13

LIST OF MAPS

	Page
The State, showing counties, places of 25,000 or more, and standard metropolitan statistical areas	2
The State, showing minor civil divisions	3
Urbanized areas (separate map for each area)	14

CONNECTICUT—COUNTIES, PLACES OF 25,000 OR MORE, AND STANDARD METROPOLITAN STATISTICAL AREAS

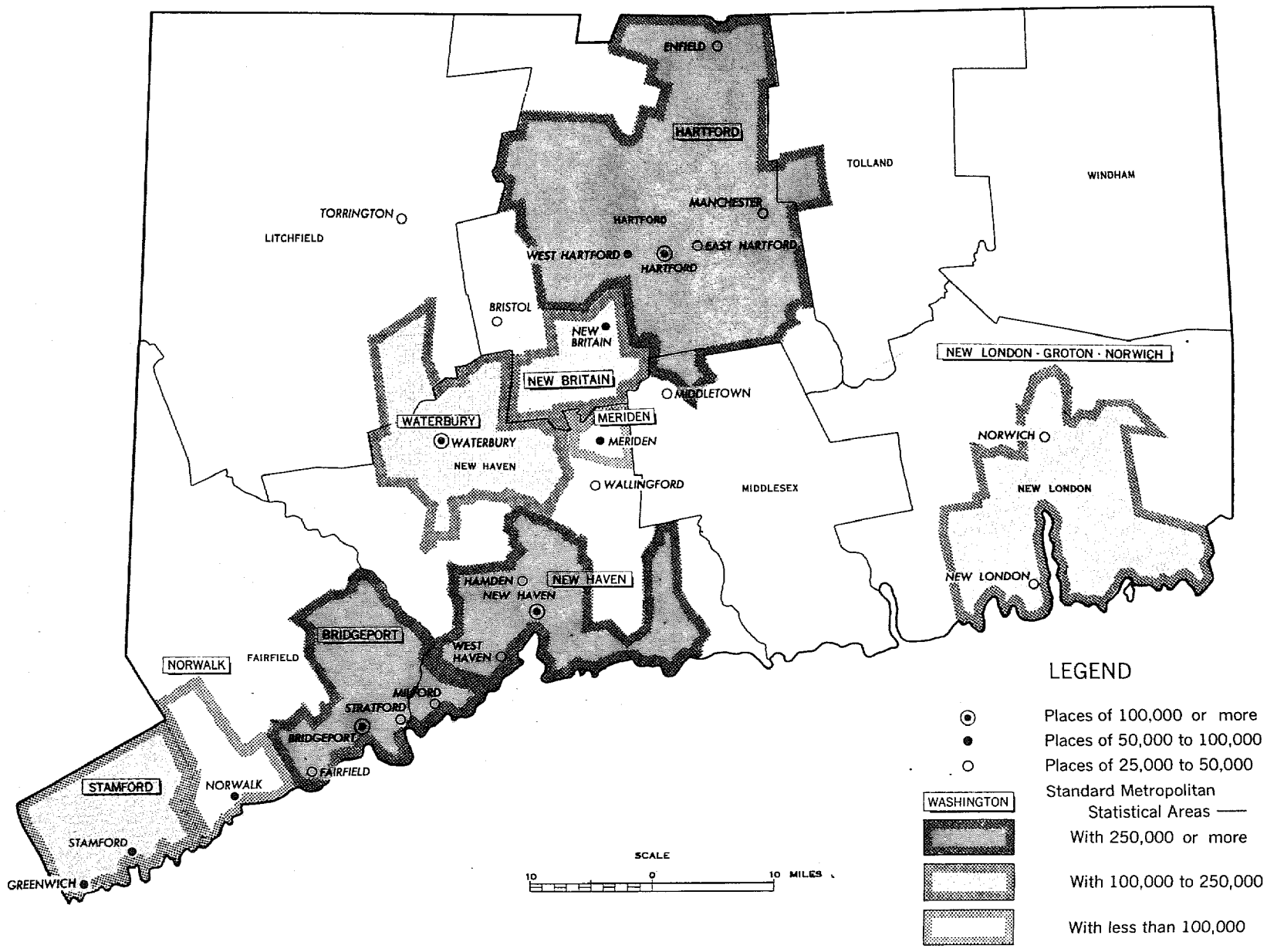

CONNECTICUT—MINOR CIVIL DIVISIONS-TOWNS, CITIES, AND BOROUGHS

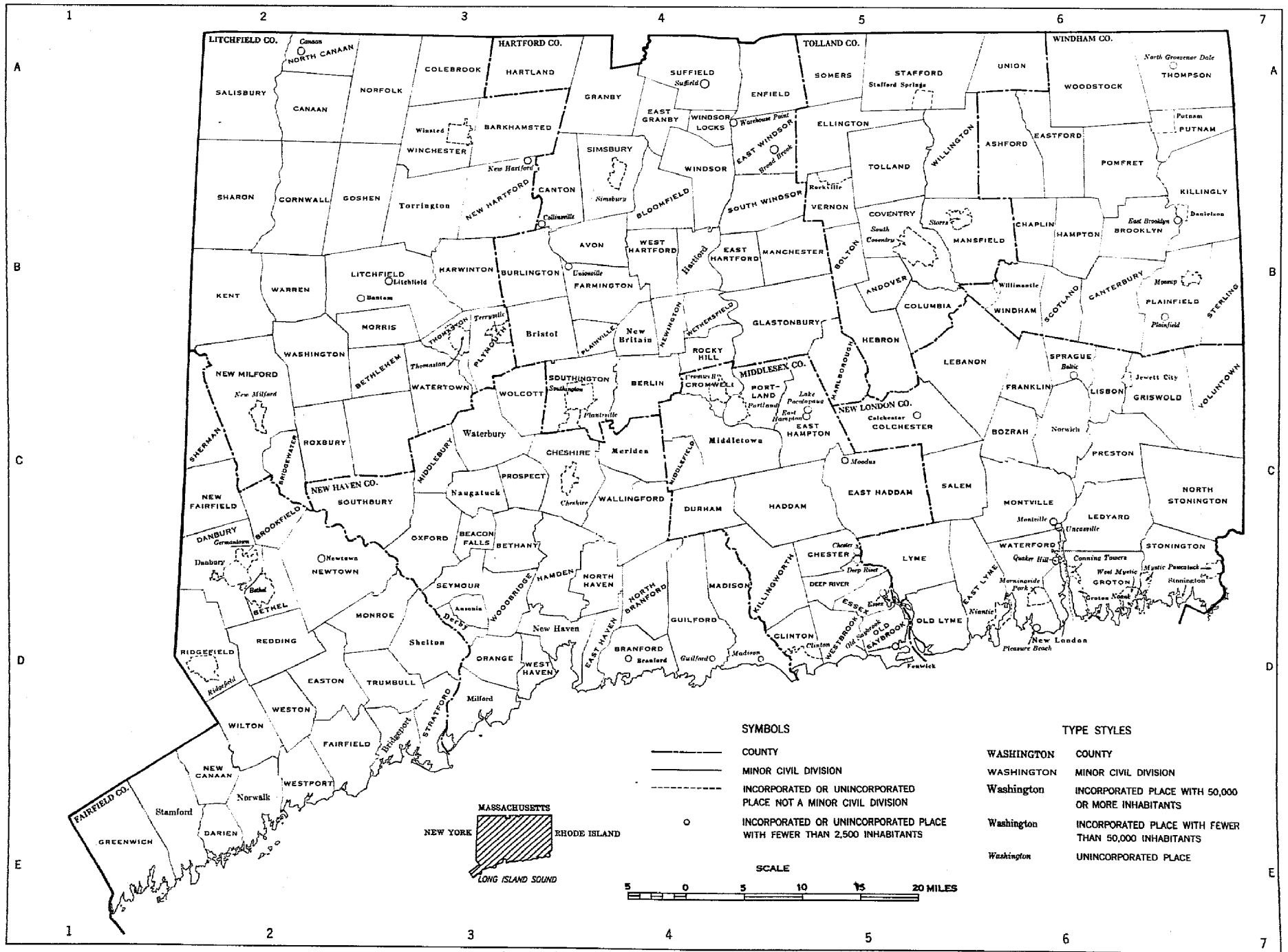

Large-scale copies of this map may be purchased from Superintendent of Documents, U. S. Government Printing Office, Washington 25, D. C., after April 1, 1961.

Table 1.—POPULATION OF THE STATE, URBAN AND RURAL: 1790 TO 1960

[For description of current and previous urban definitions, see text. Minus sign (-) denotes decrease]

Census date	The State			Urban territory				Rural territory			Percent of total	
	Population	Increase over preceding census		Number of urban places	Population	Increase over preceding census		Population	Increase over preceding census		Urban	Rural
		Number	Percent			Number	Percent		Number	Percent		
Current urban definition:												
1960 (Apr. 1)	2,535,234	527,954	26.3	62	[1]1,985,567	426,925	27.4	549,667	101,029	22.5	78.3	21.7
1950 (Apr. 1)	2,007,280	298,038	17.4	41	[2]1,558,642	...	...	448,638	...	...	77.6	22.4
Previous urban definition:												
1960 (Apr. 1)	2,535,234	527,954	26.3	42	1,749,569	359,065	25.8	785,665	168,889	27.4	69.0	31.0
1950 (Apr. 1)	2,007,280	298,038	17.4	[3]36	[3]1,390,504	232,342	20.1	[3]616,776	65,696	11.9	[3]69.3	[3]30.7
1940 (Apr. 1)	1,709,242	102,339	6.4	32	1,158,162	26,392	2.3	551,080	75,947	16.0	67.8	32.2
1930 (Apr. 1)	1,606,903	226,272	16.4	33	1,131,770	195,431	20.9	475,133	30,841	6.9	70.4	29.6
1920 (Jan. 1)	1,380,631	265,875	23.9	30	936,339	204,542	28.0	444,292	61,333	16.0	67.8	32.2
1910 (Apr. 15)	1,114,756	206,336	22.7	32	731,797	188,042	34.6	382,959	18,294	5.0	65.6	34.4
1900 (June 1)	908,420	162,162	21.7	28	543,755	163,902	43.1	364,665	-1,740	-0.5	59.9	40.1
1890 (June 1)	746,258	123,558	19.8	21	379,853	119,135	45.7	366,405	4,423	1.2	50.9	49.1
1880 (June 1)	622,700	85,246	15.9	20	260,718	83,565	47.2	361,982	1,681	0.5	41.9	58.1
1870 (June 1)	537,454	77,307	16.8	11	177,153	55,032	45.1	360,301	22,275	6.6	33.0	67.0
1860 (June 1)	460,147	89,355	24.1	8	122,121	62,800	105.9	338,026	26,555	8.5	26.5	73.5
1850 (June 1)	370,792	60,814	19.6	6	59,321	20,369	52.3	311,471	40,455	14.9	16.0	84.0
1840 (June 1)	309,978	12,303	4.1	6	38,952	11,105	39.9	271,026	1,198	0.4	12.6	87.4
1830 (June 1)	297,675	22,427	8.1	5	27,847	7,043	33.9	269,828	15,384	6.0	9.4	90.6
1820 (Aug. 7)	275,248	13,306	5.1	5	20,804	4,863	30.5	254,444	8,443	3.4	7.6	92.4
1810 (Aug. 6)	261,942	10,940	4.4	4	15,941	3,219	25.3	246,001	7,721	3.2	6.1	93.9
1800 (Aug. 4)	251,002	13,056	5.5	3	12,722	5,552	77.4	238,280	7,504	3.3	5.1	94.9
1790 (Aug. 2)	237,946	...	...	2	7,170	...	...	230,776	...	...	3.0	97.0

[1] Includes 166,284 persons in urban territory outside urban places.
[2] Includes 352,908 persons in urban territory outside urban places.
[3] Revised since publication of 1950 reports.

Table 2.—POPULATION IN GROUPS OF PLACES ACCORDING TO SIZE: 1960 AND 1950

[Percent not shown where less than 0.1]

Type of area and size of place	1960				1950			
	Number of places	Population	Percent of total population	Percent of total	Number of places	Population	Percent of total population	Percent of total
The State	...	2,535,234	100.0	...	...	2,007,280	100.0	...
URBAN								
Total	([1])	1,985,567	78.3	100.0	([2])	1,558,642	77.6	100.0
Within urbanized areas	...	1,601,161	63.2	80.6	...	1,211,381	60.3	77.7
Central cities, total	8	872,643	34.4	43.9	8	838,466	41.8	53.8
Cities of 1,000,000 or more	...	...	...	...	...	...	...	...
Cities of 500,000 to 1,000,000	...	...	...	...	...	...	...	...
Cities of 250,000 to 500,000	...	...	...	...	...	...	...	...
Cities of 100,000 to 250,000	4	578,104	22.8	29.1	4	605,026	30.1	38.8
Cities of 50,000 to 100,000	4	294,539	11.6	14.8	2	148,019	7.4	9.5
Cities under 50,000	...	...	...	...	2	85,421	4.3	5.5
Urban fringes, total	...	728,518	28.7	36.7	2	372,915	18.6	23.9
Places of 2,500 or more	16	562,234	22.2	28.3	2	20,007	1.0	1.3
Places of 100,000 or more	...	...	...	...	...	...	...	...
Places of 50,000 to 100,000	2	116,175	4.6	5.9	...	...	...	...
Places of 25,000 to 50,000	8	334,458	13.2	16.8	...	...	...	...
Places of 10,000 to 25,000	6	111,601	4.4	5.6	1	17,455	0.9	1.1
Places of 5,000 to 10,000	...	...	...	...	...	...	...	...
Places of 2,500 to 5,000	...	...	...	...	1	2,552	0.1	0.2
Places under 2,500	1	2,371	0.1	0.1	...	...	...	...
Places of 2,000 to 2,500	1	2,371	0.1	0.1	...	...	...	...
Places of 1,500 to 2,000	...	...	...	...	...	...	...	...
Places of 1,000 to 1,500	...	...	...	...	...	...	...	...
Places under 1,000	...	...	...	...	...	...	...	...
Other urban territory	...	163,913	6.5	8.3	...	352,908	17.6	22.6
Outside urbanized areas	38	384,406	15.2	19.4	31	347,261	17.3	22.3
Places of 25,000 or more	6	211,402	8.3	10.6	4	132,170	6.6	8.5
Places of 10,000 to 25,000	3	46,920	1.9	2.4	7	112,735	5.6	7.2
Places of 5,000 to 10,000	8	57,014	2.2	2.9	9	63,731	3.2	4.1
Places of 2,500 to 5,000	21	69,070	2.7	3.5	11	38,625	1.9	2.5
RURAL								
Total	...	549,667	21.7	100.0	...	448,638	22.4	100.0
Places of 1,000 to 2,500	29	44,545	1.8	8.1	42	68,381	3.4	15.3
Places of 2,000 to 2,500	5	11,136	0.4	2.0	13	28,640	1.4	6.4
Places of 1,500 to 2,000	7	12,030	0.5	2.2	10	16,597	0.8	3.7
Places of 1,000 to 1,500	17	21,379	0.8	3.9	19	23,144	1.2	5.2
Other rural territory	...	505,122	19.9	91.9	...	380,257	18.9	84.8
URBANIZED AREAS								
Total	9	1,601,161	63.2	100.0	6	1,211,381	60.3	100.0
Areas of 1,000,000 or more	...	...	...	...	...	...	...	...
Areas of 500,000 to 1,000,000	...	...	...	...	...	...	...	...
Areas of 250,000 to 500,000	3	1,027,067	40.5	64.1	1	300,788	15.0	24.8
Areas of 100,000 to 250,000	2	308,616	12.2	19.3	5	910,593	45.4	75.2
Areas under 100,000	4	265,478	10.5	16.6	...	...	...	...

[1] There were 62 places of 2,500 or more.
[2] There were 41 places of 2,500 or more.

Table 3.—POPULATION IN GROUPS OF PLACES ACCORDING TO SIZE: 1900 TO 1960

Subject and size of place	1960		1950		1940	1930	1920	1910	1900
	Current urban definition	Previous urban definition	Current urban definition	Previous urban definition[1]					
NUMBER OF PLACES									
Urban territory	63	42	41	36	32	33	30	32	28
Places of 2,500 or more	62	42	41	36	32	33	30	32	28
Places of 1,000,000 or more	...	...	...	...	...	...	...	...	...
Places of 500,000 to 1,000,000	...	...	...	...	...	...	...	...	...
Places of 250,000 to 500,000	...	...	...	...	...	...	...	...	...
Places of 100,000 to 250,000	4	4	4	4	3	3	3	2	1
Places of 50,000 to 100,000	6	6	2	2	2	2	2	2	2
Places of 25,000 to 50,000	14	12	6	13	9	7	4	3	2
Places of 10,000 to 25,000	9	14	8	9	10	12	9	8	7
Places of 5,000 to 10,000	8	3	9	4	4	5	7	9	12
Places of 2,500 to 5,000	21	3	12	4	4	4	5	8	4
Places under 2,500	1	...	...	...	...	...	...	...	...
Rural territory	31	7	45	6	10	12	11	11	11
Places of 1,000 to 2,500	29	5	42	3	7	7	5	5	8
Places under 1,000	2	2	3	3	3	5	6	6	3
Cumulative summary:									
Places of 1,000,000 or more	...	...	...	...	...	...	...	...	...
Places of 500,000 or more	...	...	...	...	...	...	...	...	...
Places of 250,000 or more	...	...	...	...	...	...	...	...	...
Places of 100,000 or more	4	4	4	4	3	3	3	2	1
Places of 50,000 or more	10	10	6	6	5	5	5	4	3
Places of 25,000 or more	24	22	12	19	14	12	9	7	5
Places of 10,000 or more	33	36	20	28	24	24	18	15	12
Places of 5,000 or more	41	39	29	32	28	29	25	24	24
Places of 2,500 or more	62	42	41	36	32	33	30	32	28
POPULATION									
Urban territory	1,985,567	1,749,569	1,558,642	1,390,504	1,158,162	1,131,770	936,339	731,797	543,755
Places of 2,500 or more	1,819,283	1,749,569	1,205,734	1,390,504	1,158,162	1,131,770	936,339	731,797	543,755
Places of 1,000,000 or more	...	...	...	...	...	...	...	...	...
Places of 500,000 to 1,000,000	...	...	...	...	...	...	...	...	...
Places of 250,000 to 500,000	...	...	...	...	...	...	...	...	...
Places of 100,000 to 250,000	578,104	578,104	605,026	605,026	473,993	473,443	444,128	235,659	108,027
Places of 50,000 to 100,000	410,714	410,714	148,019	148,019	167,999	168,030	151,031	172,056	150,846
Places of 25,000 to 50,000	545,860	484,476	217,591	448,839	305,184	230,785	118,394	96,319	71,857
Places of 10,000 to 25,000	158,521	240,137	130,190	142,402	166,568	209,500	152,390	126,698	114,851
Places of 5,000 to 10,000	57,014	24,566	63,731	32,014	28,109	33,752	53,832	74,041	86,542
Places of 2,500 to 5,000	69,070	11,572	41,177	14,204	16,309	16,260	16,564	27,024	11,632
Places under 2,500	2,371	...	...	...	...	...	...	...	...
Other urban territory	163,913	...	352,908	...	...	...	...	...	...
Rural territory	549,667	785,665	448,638	616,776	551,080	475,133	444,292	382,959	364,665
Places of 1,000 to 2,500	44,545	8,877	68,381	4,435	11,922	12,964	7,681	8,372	15,791
Places under 1,000	869	869	1,738	1,738	1,915	2,501	2,887	3,440	1,135
Other rural territory	504,253	775,919	378,519	610,603	537,243	459,668	433,724	371,147	347,739
Cumulative summary:									
Places of 1,000,000 or more	...	...	...	...	...	...	...	...	...
Places of 500,000 or more	...	...	...	...	...	...	...	...	...
Places of 250,000 or more	...	...	...	...	...	...	...	...	...
Places of 100,000 or more	578,104	578,104	605,026	605,026	473,993	473,443	444,128	235,659	108,027
Places of 50,000 or more	988,818	988,818	753,045	753,045	641,992	641,473	595,159	407,715	258,873
Places of 25,000 or more	1,534,678	1,473,294	970,636	1,201,884	947,176	872,258	713,553	504,034	330,730
Places of 10,000 or more	1,693,199	1,713,431	1,100,826	1,344,286	1,113,744	1,081,758	865,943	630,732	445,581
Places of 5,000 or more	1,750,213	1,737,997	1,164,557	1,376,300	1,141,853	1,115,510	919,775	704,773	532,123
Places of 2,500 or more	1,819,283	1,749,569	1,205,734	1,390,504	1,158,162	1,131,770	936,339	731,797	543,755
PERCENT OF TOTAL POPULATION									
Urban territory	78.3	69.0	77.6	69.3	67.8	70.4	67.8	65.6	59.9
Places of 2,500 or more	71.8	69.0	60.1	69.3	67.8	70.4	67.8	65.6	59.9
Places of 1,000,000 or more	...	...	...	...	...	...	...	...	...
Places of 500,000 to 1,000,000	...	...	...	...	...	...	...	...	...
Places of 250,000 to 500,000	...	...	...	...	...	...	...	...	...
Places of 100,000 to 250,000	22.8	22.8	30.1	30.1	27.7	29.5	32.2	21.1	11.9
Places of 50,000 to 100,000	16.2	16.2	7.4	7.4	9.8	10.5	10.9	15.4	16.6
Places of 25,000 to 50,000	21.5	19.1	10.8	22.4	17.9	14.4	8.6	8.6	7.9
Places of 10,000 to 25,000	6.3	9.5	6.5	7.1	9.7	13.0	11.0	11.4	12.6
Places of 5,000 to 10,000	2.2	1.0	3.2	1.6	1.6	2.1	3.9	6.6	9.5
Places of 2,500 to 5,000	2.7	0.5	2.1	0.7	1.0	1.0	1.2	2.4	1.3
Places under 2,500	0.1	...	...	...	...	...	...	...	...
Other urban territory	6.5	...	17.6	...	...	...	...	...	...
Rural territory	21.7	31.0	22.4	30.7	32.2	29.6	32.2	34.4	40.1
Places of 1,000 to 2,500	1.8	0.4	3.4	0.2	0.7	0.8	0.6	0.8	1.7
Places under 1,000	...	...	0.1	0.1	0.1	0.2	0.2	0.3	0.1
Other rural territory	19.9	30.6	18.9	30.4	31.4	28.6	31.4	33.3	38.3
Cumulative summary:									
Places of 1,000,000 or more	...	...	...	...	...	...	...	...	...
Places of 500,000 or more	...	...	...	...	...	...	...	...	...
Places of 250,000 or more	...	...	...	...	...	...	...	...	...
Places of 100,000 or more	22.8	22.8	30.1	30.1	27.7	29.5	32.2	21.1	11.9
Places of 50,000 or more	39.0	39.0	37.5	37.5	37.6	39.9	43.1	36.6	28.5
Places of 25,000 or more	60.5	58.1	48.4	59.9	55.4	54.3	51.7	45.2	36.4
Places of 10,000 or more	66.8	67.6	54.8	67.0	65.2	67.3	62.7	56.6	49.1
Places of 5,000 or more	69.0	68.6	58.0	68.6	66.8	69.4	66.6	63.2	58.6
Places of 2,500 or more	71.8	69.1	60.1	69.3	67.8	70.4	67.8	65.6	59.9

[1] Revised since publication of 1950 reports.

Table 4.—POPULATION IN INCORPORATED PLACES, UNINCORPORATED PLACES, AND URBAN TOWNS, ACCORDING TO SIZE: 1960

Size of place and urban-rural classification	All places		Incorporated places		Unincorporated places		Urban towns	
	Number	Population	Number	Population	Number	Population	Number	Population
Total	94	1,867,068	34	1,258,243	48	127,985	12	480,840
500,000 or more	...	...	...	...	...	...	...	...
250,000 to 500,000	...	...	...	...	...	...	...	...
100,000 to 250,000	4	578,104	4	578,104	...	...	...	...
50,000 to 100,000	6	410,714	4	294,539	...	...	2	116,175
25,000 to 50,000	14	545,860	6	223,144	...	...	8	322,716
20,000 to 25,000	3	64,877	1	22,928	...	...	2	41,949
10,000 to 20,000	6	93,644	6	93,644	...	...	...	...
5,000 to 10,000	8	57,014	3	24,566	5	32,448	...	...
2,500 to 5,000	21	69,070	3	11,572	18	57,498	...	...
2,000 to 2,500	6	13,507	2	4,631	4	8,876	...	...
1,500 to 2,000	7	12,030	1	1,622	6	10,408	...	...
1,000 to 1,500	17	21,379	2	2,624	15	18,755	...	...
500 to 1,000	1	833	1	833	...	...	...	...
200 to 500	...	...	...	...	...	...	...	...
Under 200	1	36	1	36	...	...	...	...
In urbanized areas	25	1,437,248	14	986,328	...	...	11	450,920
500,000 or more	...	...	...	...	...	...	...	...
250,000 to 500,000	...	...	...	...	...	...	...	...
100,000 to 250,000	4	578,104	4	578,104	...	...	...	...
50,000 to 100,000	6	410,714	4	294,539	...	...	2	116,175
25,000 to 50,000	8	334,458	1	41,662	...	...	7	292,796
20,000 to 25,000	2	41,949	...	...	...	...	2	41,949
10,000 to 20,000	4	69,652	4	69,652	...	...	...	...
5,000 to 10,000	...	...	...	...	...	...	...	...
2,500 to 5,000	...	...	...	...	...	...	...	...
2,000 to 2,500	1	2,371	1	2,371	...	...	...	...
1,500 to 2,000	...	...	...	...	...	...	...	...
1,000 to 1,500	...	...	...	...	...	...	...	...
500 to 1,000	...	...	...	...	...	...	...	...
200 to 500	...	...	...	...	...	...	...	...
Under 200	...	...	...	...	...	...	...	...
Other urban territory	38	384,406	14	264,540	23	89,946	1	29,920
25,000 to 50,000	6	211,402	5	181,482	...	...	1	29,920
20,000 to 25,000	1	22,928	1	22,928	...	...	...	...
10,000 to 20,000	2	23,992	2	23,992	...	...	...	...
5,000 to 10,000	8	57,014	3	24,566	5	32,448	...	...
2,500 to 5,000	21	69,070	3	11,572	18	57,498	...	...
Rural territory	31	45,414	6	7,375	25	38,039	...	...
2,000 to 2,500	5	11,136	1	2,260	4	8,876	...	...
1,500 to 2,000	7	12,030	1	1,622	6	10,408	...	...
1,000 to 1,500	17	21,379	2	2,624	15	18,755	...	...
500 to 1,000	1	833	1	833	...	...	...	...
200 to 500	...	...	...	...	...	...	...	...
Under 200	1	36	1	36	...	...	...	...

Table 5.—POPULATION OF INCORPORATED PLACES OF 10,000 OR MORE FROM EARLIEST CENSUS TO 1960

[Minus sign (-) denotes decrease]

Incorporated place and census year	Population	Increase over preceding census	
		Number	Percent
ANSONIA CITY:			
1960	19,819	1,113	5.9
1950	18,706	-504	-2.6
1940	19,210	-688	-3.5
1930	19,898	2,255	12.8
1920	17,643	2,491	16.4
1910	15,152	2,471	19.5
1900	12,681	2,339	22.6
1890	[1]10,342	6,487	168.3
1880	3,855	1,106	40.2
1870	2,749	...	...
BRIDGEPORT CITY:			
1960	156,748	-1,961	-1.2
1950	158,709	11,588	7.9
1940	147,121	405	0.3
1930	146,716	3,161	2.2
1920	143,555	41,501	40.7
1910	102,054	31,058	43.7
1900	70,996	22,130	45.3
1890	48,866	21,223	76.8
1880	27,643	8,674	45.7
1870	18,969	6,863	56.7
1860	[1]12,106	6,026	99.1
1850	[1]6,080	2,786	84.6
1840	3,294	...	...
BRISTOL CITY:			
1960	45,499	9,538	26.5
1950	35,961	5,794	19.2
1940	30,167	1,716	6.0
1930	28,451	7,831	38.0
1920	20,620	11,093	116.4
1910	9,527	3,259	52.0
1900	6,268	...	...
DANBURY CITY:			
1960	22,928	861	3.9
1950	22,067	-272	-1.2
1940	22,339	78	0.4
1930	22,261	3,318	17.5
1920	18,943	-1,291	-6.4
1910	20,234	3,697	22.4
1900	16,537	-15	-0.1
1890	16,552	7,290	78.7
1880	[2]9,262	2,720	41.6
1870	6,542	2,060	46.0
1860	[1]4,482	...	...
DERBY CITY:			
1960	12,132	1,873	18.3
1950	10,259	-28	-0.3
1940	10,287	-501	-4.6
1930	10,788	-450	-4.0
1920	11,238	2,247	25.0
1910	8,991	1,061	13.4
1900	7,930	3,517	79.7
1890	[3]4,413	1,387	45.8
1880	[3]3,026	...	...
GROTON BOROUGH:			
1960	10,111	3,075	43.7
1950	7,036	2,317	49.1
1940	4,719	597	14.5
1930	4,122	-114	-2.7
1920	4,236	2,341	123.5
1910	1,895	...	...
HARTFORD CITY:			
1960	162,178	-15,219	-8.6
1950	177,397	11,130	6.7
1940	166,267	2,195	1.3
HARTFORD CITY--Con.			
1930	164,072	26,036	18.9
1920	138,036	39,121	39.6
1910	98,915	19,065	23.9
1900	79,850	26,620	50.0
1890	53,230	11,215	26.7
1880	42,015	4,835	13.0
1870	37,180	10,263	38.1
1860	[1]26,917	13,362	98.6
1850	[1]13,555	4,087	43.2
1840	9,468	2,394	33.8
1830	7,074	2,348	49.7
1820	4,726	771	19.5
1810	3,955	432	12.3
1800	[2]3,523	840	31.3
1790	[2]2,683	...	...
MERIDEN CITY:			
1960	51,850	7,762	17.6
1950	44,088	4,594	11.6
1940	39,494	1,013	2.6
1930	38,481	8,614	28.8
1920	29,867	2,602	9.5
1910	27,265	2,969	12.2
1900	24,296	2,644	12.2
1890	21,652	6,112	39.3
1880	15,540	6,647	74.7
1870	[2]8,893	...	...
MIDDLETOWN CITY:			
1960	33,250	3,539	11.9
1950	29,711	3,216	12.1
1940	26,495	1,941	7.9
1930	24,554	10,916	80.0
1920	13,638	1,787	15.1
1910	11,851	2,262	23.6

[1] Corrected since publication of Vol. I, 1930.
[2] Estimated.
[3] Figures are for Birmingham borough.

Table 5.—POPULATION OF INCORPORATED PLACES OF 10,000 OR MORE FROM EARLIEST CENSUS TO 1960—Con.

[Minus sign (-) denotes decrease]

Incorporated place and census year	Population	Increase over preceding census	
		Number	Percent
MIDDLETOWN CITY--Con.			
1900	9,589	576	6.4
1890	9,013	2,187	32.0
1880	6,826	-97	-1.4
1870	6,923	1,741	33.6
1860	5,182	971	23.1
1850	4,211	700	19.9
1840	3,511	388	12.4
1830	[1]3,123	505	19.3
1820	2,618	604	30.0
1810	2,014	...	...
MILFORD CITY:			
1960	41,662	14,792	55.1
1950	26,870	10,431	63.5
1940	16,439	3,779	29.8
1930	12,660	2,467	24.2
1920	10,193	5,827	133.5
1910	4,366	583	15.4
1900	3,783	-28	-0.7
1890	3,811	464	13.9
1880	3,347	-58	-1.7
1870	3,405	577	20.4
1860	2,828	363	14.7
1850	2,465	10	0.4
1840	2,455	199	8.8
1830	2,256	-529	-19.0
1820	2,785	111	4.2
1810	2,674	257	10.6
1800	2,417	319	15.2
1790	2,098	...	...
NAUGATUCK BOROUGH:			
1960	19,511	2,056	11.8
1950	17,455	2,067	13.4
1940	15,388	1,073	7.5
1930	14,315	-736	-4.9
1920	15,051	2,329	18.3
1910	12,722	2,181	20.7
1900	10,541	...	...
NEW BRITAIN CITY:			
1960	82,201	8,475	11.5
1950	73,726	5,041	7.3
1940	68,685	557	0.8
1930	68,128	8,812	14.9
1920	59,316	15,400	35.1
1910	43,916	17,918	68.9
1900	25,998	9,479	57.4
1890	16,519	4,719	40.0
1880	11,800	3,798	47.5
1870	[1]8,002	...	...
NEW HAVEN CITY:			
1960	152,048	-12,395	-7.5
1950	164,443	3,838	2.4
1940	160,605	-2,050	-1.3
1930	162,655	118	0.1
1920	162,537	28,932	21.7
NEW HAVEN CITY--Con.			
1910	133,605	25,578	23.7
1900	108,027	21,982	25.5
1890	[2]86,045	23,163	36.8
1880	62,882	12,042	23.7
1870	50,840	11,573	29.5
1860	39,267	18,922	93.0
1850	20,345	7,385	57.0
1840	12,960	2,780	27.3
1830	10,180	3,033	42.4
1820	7,147	1,375	23.8
1810	5,772	1,723	42.6
1800	4,049	-438	-9.8
1790	[1]4,487	...	...
NEW LONDON CITY:			
1960	34,182	3,631	11.9
1950	30,551	95	0.3
1940	30,456	816	2.8
1930	29,640	3,952	15.4
1920	25,688	6,029	30.7
1910	19,659	2,111	12.0
1900	17,548	3,791	27.6
1890	13,757	3,220	30.6
1880	10,537	961	10.0
1870	9,576	-539	-5.3
1860	10,115	1,124	12.5
1850	8,991	3,472	62.9
1840	5,519	1,184	27.3
1830	4,335	1,005	30.2
1820	3,330	92	2.8
1810	3,238	-1,912	-37.1
1800	5,150	...	...
NORWALK CITY:			
1960	67,775	18,315	37.0
1950	49,460	9,611	24.1
1940	39,849	3,830	10.6
1930	36,019	8,276	29.8
1920	27,743	20,789	299.0
1910	6,954	829	13.5
1900	6,125	299	5.1
1890	[1]5,826	518	9.8
1880	5,308	...	...
NORWICH CITY:			
1960	38,506	15,077	64.4
1950	23,429	-223	-0.9
1940	23,652	631	2.7
1930	23,021	717	3.2
1920	22,304	1,937	9.5
1910	20,367	3,116	18.1
1900	17,251	1,095	6.8
1890	16,156	1,044	6.9
1880	15,112	-1,541	-9.3
1870	16,653	2,605	18.5
1860	14,048	7,909	128.8
1850	6,139	1,939	46.2
1840	4,200	1,065	34.0
NORWICH CITY--Con.			
1830	3,135	152	5.1
1820	2,983	7	0.2
1810	2,976	...	...
SHELTON CITY:			
1960	18,190	5,496	43.3
1950	12,694	1,723	15.7
1940	10,971	858	8.5
1930	10,113	638	6.7
1920	9,475	4,668	97.1
1910	4,807	1,970	69.4
1900	2,837	885	45.3
1890	1,952	...	...
STAMFORD CITY:			
1960	92,713	18,420	24.8
1950	74,293	26,355	55.0
1940	47,938	1,592	3.4
1930	46,346	11,250	32.1
1920	35,096	9,958	39.6
1910	25,138	9,141	57.1
1900	15,997	5,601	53.9
1890	[1]10,396	7,856	309.3
1880	2,540	...	...
TORRINGTON CITY:			
1960	30,045	2,225	8.0
1950	27,820	832	3.1
1940	26,988	948	3.6
1930	26,040	5,417	26.3
1920	20,623	5,140	33.2
1910	15,483	7,123	85.2
1900	8,360	4,077	95.2
1890	4,283	...	...
WATERBURY CITY:			
1960	107,130	2,653	2.5
1950	104,477	5,163	5.2
1940	99,314	-588	-0.6
1930	99,902	8,187	8.9
1920	91,715	18,574	25.4
1910	73,141	27,282	59.5
1900	45,859	17,213	60.1
1890	28,646	10,840	60.9
1880	17,806	6,980	64.5
1870	10,826	822	8.2
1860	[2]10,004	...	...
WILLIMANTIC CITY:			
1960	13,881	295	2.2
1950	13,586	1,485	12.3
1940	12,101	-1	...
1930	12,102	-228	-1.8
1920	12,330	1,100	9.8
1910	11,230	2,293	25.7
1900	8,937	289	3.3
1890	8,648	2,040	30.9
1880	6,608	...	...

[1] Estimated.
[2] Corrected since publication of Vol. I, 1930.

Table 6.—AREA AND POPULATION OF COUNTIES, URBAN AND RURAL: 1960 AND 1950

[Minus sign (-) denotes decrease. Percent not shown where less than 0.1]

County	Map reference	Land area in square miles, 1960	1960 population									1950 population			Percent increase, 1950 to 1960		
			Total		Urban				Rural								
			Number	Per square mile	Total	Percent of total population	Urbanized areas	Other urban territory	Total	Places of 1,000 to 2,500	Other rural territory	Total	Urban	Rural	Total	Urban	Rural
The State	...	4,899	2,535,234	517.5	1,985,567	78.3	1,601,161	384,406	549,667	44,545	505,122	2,007,280	1,558,642	448,638	26.3	27.4	22.5
Fairfield	E-1	633	653,589	1,032.5	568,759	87.0	534,360	34,399	84,830	1,261	83,569	504,342	430,941	73,401	29.6	32.0	15.6
Hartford	A-3	740	689,555	931.8	573,966	83.2	512,977	60,989	115,589	8,322	107,267	539,661	437,248	102,413	27.8	31.3	12.9
Litchfield	A-2	938	119,856	127.8	65,399	54.6	11,475	53,924	54,457	3,543	50,914	98,872	52,698	46,174	21.2	24.1	17.9
Middlesex	C-4	374	88,865	237.6	44,419	50.0	...	44,419	44,446	10,712	33,734	67,332	33,686	33,646	32.0	31.9	32.1
New Haven	C-2	610	660,315	1,082.5	576,341	87.3	542,349	33,992	83,974	3,836	80,138	545,784	481,408	64,376	21.0	19.7	30.4
New London	C-5	672	185,745	276.4	106,026	57.1	...	106,026	79,719	11,740	67,979	144,821	82,019	62,802	28.3	29.3	26.9
Tolland	A-5	416	68,737	165.2	22,422	32.6	...	22,422	46,315	...	46,315	44,709	11,412	33,297	53.7	96.5	39.1
Windham	A-6	516	68,572	132.9	28,235	41.2	...	28,235	40,337	5,131	35,206	61,759	29,230	32,529	11.0	-3.4	24.0

Table 7.—POPULATION OF COUNTIES, BY MINOR CIVIL DIVISIONS: 1940 TO 1960

["U" denotes an unincorporated place. "UT" denotes an urban town. For changes in boundaries, etc., between 1940 and 1950, see table 6 for this State in *U.S. Census of Population: 1950*, Vol. I or II. Total population of a place located in 2 or more minor civil divisions appears in table 8]

County and minor civil division	1960	1950	1940
FAIRFIELD COUNTY	653,589	504,342	418,384
Bethel town	8,200	5,104	4,105
Bethel (U)	5,624	4,145	...
Bridgeport town	156,748	158,709	147,121
Bridgeport city	156,748	158,709	147,121
Brookfield town	3,405	1,688	1,345
Danbury town	39,382	30,337	27,921
Danbury city	22,928	22,067	22,339
Germantown (U)	2,893	1,598	...
Darien town	18,437	11,767	9,222
Easton town	3,407	2,165	1,262
Fairfield town (UT)	46,183	30,489	21,135
Greenwich town (UT)	53,793	40,835	35,509
Monroe town	6,402	2,892	1,728
New Canaan town	13,466	8,001	6,221
New Fairfield town	3,355	1,236	608
Newtown town	11,373	7,448	4,023
Newtown borough	1,261	782	603
Norwalk town	67,775	49,460	39,849
Norwalk city	67,775	49,460	39,849
Redding town	3,359	2,037	1,758
Ridgefield town	8,165	4,356	3,900
Ridgefield (U)	2,954	2,347	...
Shelton town	18,190	12,694	10,971
Shelton city	18,190	12,694	10,971
Sherman town	825	549	477
Stamford town	92,713	74,293	61,215
Stamford city	92,713	74,293	47,938
Stratford town (UT)	45,012	33,428	22,580
Trumbull town	20,379	8,641	5,294
Weston town	4,039	1,988	1,053
Westport town	20,955	11,667	8,258
Wilton town	8,026	4,558	2,829
HARTFORD COUNTY	689,555	539,661	450,189
Avon town	5,273	3,171	2,258
Berlin town	11,250	7,470	5,230
Bloomfield town	13,613	5,746	4,309
Bristol town	45,499	35,961	30,167
Bristol city	45,499	35,961	30,167
Burlington town	2,790	1,846	1,246
Canton town	4,783	3,613	2,769
Collinsville (U)	1,682	...	...
East Granby town	2,434	1,327	1,225
East Hartford town (UT)	43,977	29,933	18,615
East Windsor town	7,500	4,859	3,967
Broad Brook (U)	1,389	...	...
Warehouse Point (U)	1,936	1,283	...
Enfield town (UT)	31,464	15,464	13,561
Farmington town	10,813	7,026	5,313
Unionville (U)	2,246	2,197	...
Glastonbury town	14,497	8,818	6,632
Granby town	4,968	2,693	1,544
Hartford town	162,178	177,397	166,267
Hartford city	162,178	177,397	166,267
Hartland town	1,040	549	300
Manchester town (UT)	42,102	34,116	23,799
Marlborough town	1,961	901	476
New Britain town	82,201	73,726	68,685
New Britain city	82,201	73,726	68,685
Newington town	17,664	9,110	5,449
Plainville town	13,149	9,994	6,935
Rocky Hill town	7,404	5,108	2,679
Simsbury town	10,138	4,822	3,941
Simsbury (U)	2,745	1,771	...
Southington town	22,797	13,061	9,649
Plantsville (U)	2,793	1,536	...
Southington (U)	9,952	5,955	...
South Windsor town	9,460	4,066	2,863
Suffield town	6,779	4,895	4,475
Suffield (U)	1,069	...	...
West Hartford town (UT)	62,382	44,402	33,776
Wethersfield town (UT)	20,561	12,533	9,644
Windsor town	19,467	11,833	10,068
Windsor Locks town	11,411	5,221	4,347
LITCHFIELD COUNTY	119,856	98,872	87,041
Barkhamsted town	1,370	946	724
Bethlehem town	1,486	1,015	715
Bridgewater town	898	639	537
Canaan town	790	708	555
Colebrook town	791	592	547
Cornwall town	1,051	896	907
Goshen town	1,288	940	778
Harwinton town	3,344	1,858	1,112
Kent town	1,686	1,392	1,245
Litchfield town	6,264	4,964	4,029
Bantam borough	833	940	564
Litchfield borough	1,363	1,174	1,234
Morris town	1,190	799	606
LITCHFIELD COUNTY--Con.			
New Hartford town	3,033	2,395	1,836
New Hartford (U)	1,034	...	...
New Milford town	8,318	5,799	5,559
New Milford (U)	3,023	2,673	...
Norfolk town	1,827	1,572	1,333
North Canaan town	2,836	2,647	2,304
Canaan (U)	1,146	1,189	...
Plymouth town	8,981	6,771	6,043
Terryville (U)	5,231	...	...
Roxbury town	912	740	660
Salisbury town	3,309	3,132	3,030
Sharon town	2,141	1,889	1,611
Thomaston town	5,850	4,896	4,238
Thomaston (U)	3,579	...	...
Torrington town[1]	30,045	27,820	26,988
Torrington city[1]	30,045	27,820	26,988
Warren town	600	437	328
Washington town	2,603	2,227	2,089
Watertown town	14,837	10,699	8,787
Winchester town[1]	10,496	10,535	8,482
Winsted city[1]	8,136	8,781	7,674
Woodbury town	3,910	2,564	1,998
Woodbury (U)	3,910	...	...
MIDDLESEX COUNTY	88,865	67,332	55,999
Chester town	2,520	1,920	1,676
Chester (U)	1,414	1,354	...
Clinton town	4,166	2,466	1,791
Clinton (U)	2,693	...	...
Cromwell town	6,780	4,286	3,281
Cromwell (U)	2,889	1,541	...
Deep River town	2,968	2,570	2,332
Deep River (U)	2,166	2,034	...
Durham town	3,096	1,804	1,098
East Haddam town	3,637	2,554	2,217
Moodus (U)	1,103	...	...
East Hampton town	5,403	4,000	2,955
East Hampton (U)	1,574	1,481	...
Lake Pocotopaug (U)	1,314	...	...
Essex town	4,057	3,491	2,859
Essex (U)	1,470	1,312	...
Haddam town	3,466	2,636	2,069
Killingworth town	1,098	677	531
Middlefield town	3,255	1,983	1,230
Middletown town	33,250	29,711	26,495
Middletown city	33,250	29,711	26,495
Old Saybrook town	5,274	2,499	1,985
Fenwick borough	36	16	...
Old Saybrook (U)	1,671	...	...
Portland town	7,496	5,186	4,321
Portland (U)	5,587	...	...
Westbrook town	2,399	1,549	1,159
NEW HAVEN COUNTY[2]	660,315	545,784	484,316
Ansonia town	19,819	18,706	19,210
Ansonia city	19,819	18,706	19,210
Beacon Falls town	2,886	2,067	1,756
Bethany town	2,384	1,318	706
Branford town	16,610	10,944	8,060
Branford borough	2,371	2,552	2,235
Cheshire town	13,383	6,295	4,352
Cheshire (U)	4,072	1,826	...
Derby town[2]	12,132	10,259	10,287
Derby city[2]	12,132	10,259	10,287
East Haven town (UT)	21,388	12,212	9,094
Guilford town	7,913	5,092	3,544
Guilford (U)	2,420	...	...
Hamden town (UT)	41,056	29,715	23,373
Madison town	4,567	3,078	2,245
Madison (U)	1,416	1,225	...
Meriden town	51,850	44,088	39,494
Meriden city	51,850	44,088	39,494
Middlebury town	4,785	3,318	2,173
Milford town	41,662	26,870	16,439
Milford city[2]	41,662	...	...
Naugatuck town	19,511	17,455	15,388
Naugatuck borough	19,511	17,455	15,388
New Haven town	152,048	164,443	160,605
New Haven city	152,048	164,443	160,605
North Branford town	6,771	2,017	1,438
North Haven town	15,935	9,444	5,326
Orange town[2]	8,547	3,032	2,009
Oxford town	3,292	2,037	1,375
Prospect town	4,367	1,896	1,006
Seymour town	10,100	7,832	6,754
Southbury town	5,186	3,828	1,532
Wallingford town (UT)[2]	29,920	16,976	14,788
Waterbury town	107,130	104,477	99,314
Waterbury city	107,130	104,477	99,314
NEW HAVEN COUNTY--Con.			
West Haven town (UT)	43,002	32,010	30,021
Wolcott town	8,889	3,553	1,765
Woodbridge town	5,182	2,822	2,262
NEW LONDON COUNTY	185,745	144,821	125,224
Bozrah town	1,590	1,154	904
Colchester town	4,648	3,007	2,338
Colchester borough	2,260	1,522	1,234
East Lyme town	6,782	3,870	3,338
Niantic (U)	2,788	1,746	...
Franklin town	974	727	667
Griswold town[3]	6,472	5,728	5,343
Jewett City borough[3]	3,608	3,702	3,682
Groton town	29,937	21,896	10,910
Conning Towers (U)	3,457	...	...
Groton borough	10,111	7,036	4,719
Noank (U)	1,116	1,149	...
West Mystic (U)	3,268	2,362	...
Lebanon town	2,434	1,654	1,467
Ledyard town	5,395	1,749	1,426
Lisbon town	2,019	1,282	1,131
Lyme town	1,183	857	717
Montville town	7,759	4,766	4,135
Montville (U)	1,060	...	...
Uncasville (U) (pt.)	1,239	...	...
New London town	34,182	30,551	30,456
New London city	34,182	30,551	30,456
North Stonington town	1,982	1,367	1,236
Norwich town[3]	38,506	37,633	34,140
Norwich city[3]	38,506	23,429	23,652
Old Lyme town	3,068	2,141	1,702
Preston town[3]	4,992	1,775	4,206
Salem town	925	618	504
Sprague town	2,509	2,320	2,285
Baltic (U)	1,366	1,345	...
Stonington town	13,969	11,801	11,002
Mystic (U)	2,536	2,266	...
Pawcatuck (U)	4,389	5,269	...
Stonington borough	1,622	1,739	1,826
Voluntown town	1,028	825	723
Waterford town	15,391	9,100	6,594
Morningside Park (U)	3,181	...	...
Pleasure Beach (U)	1,264	...	...
Quaker Hill (U)	1,671	1,260	...
Uncasville (U) (pt.)	142	...	...
TOLLAND COUNTY	68,737	44,709	31,866
Andover town	1,771	1,034	560
Bolton town	2,933	1,279	728
Columbia town	2,163	1,327	853
Coventry town	6,356	4,043	2,102
South Coventry (U)	3,568	1,617	...
Ellington town	5,580	3,099	2,479
Hebron town	1,819	1,320	999
Mansfield town	14,638	10,008	4,559
Storrs (U)	6,054	...	...
Somers town	3,702	2,631	2,114
Stafford town	7,476	6,471	5,835
Stafford Springs borough	3,322	3,396	3,401
Tolland town	2,950	1,659	1,192
Union town	383	261	234
Vernon town	16,961	10,115	8,978
Rockville city	9,478	8,016	7,572
Willington town	2,005	1,462	1,233
WINDHAM COUNTY	68,572	61,759	56,223
Ashford town	1,315	845	704
Brooklyn town	3,312	2,652	2,403
East Brooklyn (U)	1,213	1,062	...
Canterbury town	1,857	1,321	992
Chaplin town	1,230	712	489
Eastford town	746	598	496
Hampton town	934	672	535
Killingly town	11,298	10,015	9,547
Danielson borough	4,642	4,554	4,507
Plainfield town	8,884	8,071	7,613
Moosup (U)	2,760	2,909	...
Plainfield (U)	2,044	2,207	...
Pomfret town	2,136	2,018	1,710
Putnam town	8,412	9,304	8,692
Putnam city	6,952	8,181	7,775
Scotland town	684	513	478
Sterling town	1,397	1,298	1,251
Thompson town	6,217	5,585	5,577
North Grosvenordale (U)	1,874	2,232	...
Windham town	16,973	15,884	13,824
Willimantic city	13,881	13,586	12,101
Woodstock town	3,177	2,271	1,912

[1] LITCHFIELD.--Part of Winchester town annexed to Torrington town coextensive with Torrington city and to Winsted city.

[2] NEW HAVEN.--Milford city incorporated and made coextensive with Milford town. Part of Orange town annexed to Derby town coextensive with Derby city. Wallingford borough disincorporated and area reverted to Wallingford town.

[3] NEW LONDON.--Part of Griswold town annexed to Jewett City borough. Remainder of Norwich city made coextensive with town. Entire 1950 population (3,082) of Norwich State Hospital, partly in Norwich town and partly in Preston town, included in figure for Norwich town; population of hospital in each town not available. 1960 population of the hospital returned in accordance with location of units.

Table 8.—POPULATION OF ALL INCORPORATED PLACES AND URBAN TOWNS, AND OF UNINCORPORATED PLACES OF 1,000 OR MORE: 1940 TO 1960

["U" denotes an unincorporated place. "UT" denotes an urban town. Asterisk (*) denotes an incorporated place under 2,500 located in an urbanized area]

Place	County	1960	1950	1940
Ansonia	New Haven	19,819	18,706	19,210
Baltic (U)	New London	1,366	1,345	...
Bantam	Litchfield	833	940	564
Bethel (U)	Fairfield	5,624	4,145	...
Branford*	New Haven	2,371	2,552	2,235
Bridgeport	Fairfield	156,748	158,709	147,121
Bristol	Hartford	45,499	35,961	30,167
Broad Brook (U)	Hartford	1,389	...	...
Canaan (U)	Litchfield	1,146	1,189	...
Cheshire (U)	New Haven	4,072	1,826	...
Chester (U)	Middlesex	1,414	1,354	...
Clinton (U)	Middlesex	2,693	...	...
Colchester	New London	2,260	1,522	1,234
Collinsville (U)	Hartford	1,682	2,078	...
Conning Towers (U)	New London	3,457	...	...
Cromwell (U)	Middlesex	2,889	1,541	...
Danbury	Fairfield	22,928	22,067	22,339
Danielson	Windham	4,642	4,554	4,507
Deep River (U)	Middlesex	2,166	2,034	...
Derby	New Haven	12,132	10,259	10,287
East Brooklyn (U)	Windham	1,213	1,062	...
East Hampton (U)	Middlesex	1,574	1,481	...
East Hartford (UT)	Hartford	43,977	29,933	18,615
East Haven (UT)	New Haven	21,388	12,212	9,094
Enfield (UT)	Hartford	31,464	15,464	13,561
Essex (U)	Middlesex	1,470	1,312	...
Fairfield (UT)	Fairfield	46,183	30,489	21,135
Fenwick	Middlesex	36	16	...
Germantown (U)	Fairfield	2,893	1,598	...
Greenwich (UT)	Fairfield	53,793	40,835	35,509
Groton	New London	10,111	7,036	4,719
Guilford (U)	New Haven	2,420	...	...
Hamden (UT)	New Haven	41,056	29,715	23,373
Hartford	Hartford	162,178	177,397	166,267
Jewett City	New London	3,608	3,702	3,682
Lake Pocotopaug (U)	Middlesex	1,314	...	...
Litchfield	Litchfield	1,363	1,174	1,234
Madison (U)	New Haven	1,416	1,225	...
Manchester (UT)	Hartford	42,102	34,116	23,799
Meriden	New Haven	51,850	44,088	39,494
Middletown	Middlesex	33,250	29,711	26,495
Milford	New Haven	41,662	...	...
Montville (U)	New London	1,060	...	...
Moodus (U)	Middlesex	1,103	...	...
Moosup (U)	Windham	2,760	2,909	...
Morningside Park (U)	New London	3,181	...	...
Mystic (U)	New London	2,536	2,266	...
Naugatuck	New Haven	19,511	17,455	15,388
New Britain	Hartford	82,201	73,726	68,685
New Hartford (U)	Litchfield	1,034	...	...
New Haven	New Haven	152,048	164,443	160,605
New London	New London	34,182	30,551	30,456
New Milford (U)	Litchfield	3,023	2,673	...
Newtown	Fairfield	1,261	782	603
Niantic (U)	New London	2,788	1,746	...
Noank (U)	New London	1,116	1,149	...
North Grosvenordale (U)	Windham	1,874	2,232	...
Norwalk	Fairfield	67,775	49,460	39,849
Norwich	New London	38,506	23,429	23,652
Old Saybrook (U)	Middlesex	1,671	...	...
Pawcatuck (U)	New London	4,389	5,269	...
Plainfield (U)	Windham	2,044	2,207	...
Plantsville (U)	Hartford	2,793	1,536	...
Pleasure Beach (U)	New London	1,264	...	...
Portland (U)	Middlesex	5,587	...	...
Putnam	Windham	6,952	8,181	7,775
Quaker Hill (U)	New London	1,671	1,260	...
Ridgefield (U)	Fairfield	2,954	2,347	...
Rockville	Tolland	9,478	8,016	7,572
Shelton	Fairfield	18,190	12,694	10,971
Simsbury (U)	Hartford	2,745	1,771	...
South Coventry (U)	Tolland	3,568	1,617	...
Southington (U)	Hartford	9,952	5,955	...
Stafford Springs	Tolland	3,322	3,396	3,401
Stamford	Fairfield	92,713	74,293	47,938
Stonington	New London	1,622	1,739	1,826
Storrs (U)	Tolland	6,054	...	...
Stratford (UT)	Fairfield	45,012	33,428	22,580
Suffield (U)	Hartford	1,069	...	...
Terryville (U)	Litchfield	5,231	...	...
Thomaston (U)	Litchfield	3,579	...	...
Torrington	Litchfield	30,045	27,820	26,988
Uncasville (U)	New London	1,381	...	...
Unionville (U)	Hartford	2,246	2,197	...
Wallingford (UT)	New Haven	29,920	16,976	14,788
Warehouse Point (U)	Hartford	1,936	1,283	...
Waterbury	New Haven	107,130	104,477	99,314
West Hartford (UT)	Hartford	62,382	44,402	33,776
West Haven (UT)	New Haven	43,002	32,010	30,021
West Mystic (U)	New London	3,268	2,362	...
Wethersfield (UT)	Hartford	20,561	12,533	9,644
Willimantic	Windham	13,881	13,586	12,101
Winsted	Litchfield	8,136	8,781	7,674
Woodbury (U)	Litchfield	1,038	...	...

NOTE.--Table 8 shows only those towns which are defined as urban in the 1960 Census, as explained in the sections on "Urban-rural residence" and "Places" in the introduction to this report. All towns in the State are shown by county in table 7. An alphabetical listing of all towns in the State is presented in the 1960 Population Census Supplementary Report PO(S1)-9.

Table 9.—1960 POPULATION OF AREAS ANNEXED BETWEEN 1950 AND 1960 BY INCORPORATED PLACES HAVING 2,500 INHABITANTS OR MORE IN 1950

[Minus sign (-) denotes decrease]

Incorporated place	1960 population			1950 population, total	Increase, 1950 to 1960, in 1950 area
	Total	In 1950 area	In annexed area		
Jewett City	3,608	3,568	40	3,702	-134
Norwich	38,506	23,097	15,409	23,429	-332
Torrington	30,045	29,979	66	27,820	2,159
Winsted	8,136	8,045	91	8,781	-736

Table 10.—POPULATION OF URBANIZED AREAS: 1960 AND 1950

Area	1960	1950
BRIDGEPORT (CONN.) URBANIZED AREA		
The area	366,654	237,435
Bridgeport city	156,748	158,709
Outside central city	209,906	78,726
The area includes the following minor civil divisions and parts of minor civil divisions:		
Fairfield County (part)	285,100	218,499
Bridgeport town	156,748	158,709
Bridgeport city	156,748	158,709
Fairfield town	46,183	24,142
Shelton town	18,190	(1)
Shelton city	18,190	...
Stratford town	45,012	32,164
Trumbull town (part)	18,967	3,484
New Haven County (part)	81,554	18,936
Ansonia town	19,819	(1)
Ansonia city	19,819	...
Derby town	12,132	(1)
Derby city	12,132	...
Milford town	41,662	18,936
Milford city	41,662	(2)
Seymour town (part)	7,941	(1)
HARTFORD (CONN.) URBANIZED AREA		
The area	381,619	300,788
Hartford city	162,178	177,397
Outside central city	219,441	123,391
The area includes the following minor civil divisions and parts of minor civil divisions:		
Hartford County (part)	381,619	300,788
Bloomfield town (part)	9,215	1,486
East Hartford town	43,977	25,742
Glastonbury town (part)	5,074	2,180
Hartford town	162,178	177,397
Hartford city	162,178	177,397
Manchester town	42,102	29,821
Newington town (part)	16,495	6,034
Rocky Hill town (part)	6,551	(1)
South Windsor town (part)	133	345
West Hartford town	62,382	41,452
Wethersfield town	20,561	9,924
Windsor town (part)	12,951	6,407
MERIDEN (CONN.) URBANIZED AREA		
The area	51,850	(3)
Meriden city	51,850	...
The area includes the following minor civil divisions and parts of minor civil divisions:		
New Haven County (part)	51,850	...
Meriden town	51,850	...
Meriden city	51,850	...
NEW BRITAIN (CONN.) URBANIZED AREA		
The area	99,894	[4]123,079
New Britain city	82,201	73,726
Outside central city	17,693	13,392
The area includes the following minor civil divisions and parts of minor civil divisions:		
Hartford County (part)	99,894	84,911
Berlin town (part)	6,397	2,921
New Britain town	82,201	73,726
New Britain city	82,201	73,726
Plainville town (part)	11,296	8,264
NEW HAVEN (CONN.) URBANIZED AREA		
The area	278,794	244,836
New Haven city	152,048	164,443
Outside central city	126,746	80,393
The area includes the following minor civil divisions and parts of minor civil divisions:		
New Haven County (part)	278,794	[5]244,836
Branford town (part)	9,933	7,861
Branford borough	2,371	2,552
East Haven town	21,388	9,391
Hamden town	41,056	26,642
New Haven town	152,048	164,443
New Haven city	152,048	164,443
North Haven town (part)	10,309	2,960
Orange town (part)	1,052	(1)
West Haven town	43,002	30,142
NORWALK (CONN.) URBANIZED AREA		
The area	82,270	[6]55,420
Norwalk city	67,775	49,460
Outside central city	14,495	5,960
The area includes the following minor civil divisions and parts of minor civil divisions:		
Fairfield County (part)	82,270	55,420
Norwalk town	67,775	49,460
Norwalk city	67,775	49,460
Westport town (part)	14,495	5,960
SPRINGFIELD-CHICOPEE-HOLYOKE (MASS.-CONN.) URBANIZED AREA[7]		
That part of the area in Connecticut	31,464	(1)
The area includes the following minor civil divisions and parts of minor civil divisions:		
Hartford County (part)	31,464	...
Enfield town	31,464	...
STAMFORD (CONN.) URBANIZED AREA		
The area	166,990	[6]118,116
Stamford city	92,713	74,293
Outside central city	74,277	43,823
The area includes the following minor civil divisions and parts of minor civil divisions:		
Fairfield County (part)	166,990	...
Darien town (part)	14,868	6,204
Greenwich town	53,793	33,393
New Canaan town (part)	5,616	4,226
Stamford town	92,713	74,293
Stamford city	92,713	74,293
WATERBURY (CONN.) URBANIZED AREA		
The area	141,626	131,707
Waterbury city	107,130	104,477
Outside central city	34,496	27,230
The area includes the following minor civil divisions and parts of minor civil divisions:		
Litchfield County (part)	11,475	7,111
Watertown town	11,475	7,111
New Haven County (part)	130,151	124,596
Beacon Falls town (part)	766	787
Middlebury town (part)	1,177	1,131
Naugatuck town	19,511	17,455
Naugatuck borough	19,511	17,455
Waterbury town	107,130	104,477
Waterbury city	107,130	104,477
Wolcott town (part)	1,567	746

[1] Not in area in 1950.
[2] Incorporated since 1950.
[3] There was no urbanized area delineated for Meriden for the 1950 Census.
[4] New Britain Urbanized Area reported in 1950 as New Britain-Bristol Urbanized Area. Total includes population of Bristol city (35,961) and part of Plymouth town in Litchfield County (2,207) which are not in the area in 1960.
[5] Includes population of part of Milford town (3,397) which is not in the area in 1960.
[6] Norwalk and Stamford Urbanized Areas reported in 1950 as the Stamford-Norwalk Urbanized Area. 1950 data allocated to each area as defined for 1960.
[7] For the map and population of the entire Springfield-Chicopee-Holyoke Urbanized Area, see the corresponding report for Massachusetts.

Table 11.—POPULATION OF STANDARD METROPOLITAN STATISTICAL AREAS: 1960 AND 1950

[Data relate to areas as defined for 1960. Minus sign (-) denotes decrease]

Standard metropolitan statistical area, central city, and other component areas	1960	1950	Increase	
			Number	Percent
BRIDGEPORT, CONN.				
Total	334,576	273,723	60,853	22.2
Bridgeport city	156,748	158,709	-1,961	-1.2
Outside central city	177,828	115,014	62,814	54.6
Fairfield County (part)	292,914	246,853	46,061	18.7
Bridgeport city	156,748	158,709	-1,961	-1.2
Shelton city	18,190	12,694	5,496	43.3
Fairfield town	46,183	30,489	15,694	51.5
Monroe town	6,402	2,892	3,510	121.4
Stratford town	45,012	33,428	11,584	34.7
Trumbull town	20,379	8,641	11,738	135.8
New Haven County (part)	41,662	26,870	14,792	55.1
Milford town	41,662	26,870	14,792	55.1
HARTFORD, CONN.				
Total	525,207	406,534	118,673	29.2
Hartford city	162,178	177,397	-15,219	-8.6
Outside central city	363,029	229,137	133,892	58.4
Hartford County (part)	501,466	392,133	109,333	27.9
Hartford city	162,178	177,397	-15,219	-8.6
Avon town	5,273	3,171	2,102	66.3
Bloomfield town	13,613	5,746	7,867	136.9
Canton town	4,783	3,613	1,170	32.4
East Hartford town	43,977	29,933	14,044	46.9
East Windsor town	7,500	4,859	2,641	54.4
Enfield town	31,464	15,464	16,000	103.5
Farmington town	10,813	7,026	3,787	53.9
Glastonbury town	14,497	8,818	5,679	64.4
Manchester town	42,102	34,116	7,986	23.4
Newington town	17,664	9,110	8,554	93.9
Rocky Hill town	7,404	5,108	2,296	44.9
Simsbury town	10,138	4,822	5,316	110.2
South Windsor town	9,460	4,066	5,394	132.7
Suffield town	6,779	4,895	1,884	38.5
West Hartford town	62,382	44,402	17,980	40.5
Wethersfield town	20,561	12,533	8,028	64.1
Windsor town	19,467	11,833	7,634	64.5
Windsor Locks town	11,411	5,221	6,190	118.6
Middlesex County (part)	6,780	4,286	2,494	58.2
Cromwell town	6,780	4,286	2,494	58.2
Tolland County (part)	16,961	10,115	6,846	67.7
Vernon town	16,961	10,115	6,846	67.7
MERIDEN, CONN.				
Total	51,850	44,088	7,762	17.6
Meriden city	51,850	44,088	7,762	17.6
New Haven County (part)	51,850	44,088	7,762	17.6
Meriden city	51,850	44,088	7,762	17.6
NEW BRITAIN, CONN.				
Total	129,397	104,251	25,146	24.1
New Britain city	82,201	73,726	8,475	11.5
Outside central city	47,196	30,525	16,671	54.6
Hartford County (part)	129,397	104,251	25,146	24.1
New Britain city	82,201	73,726	8,475	11.5
Berlin town	11,250	7,470	3,780	50.6
Plainville town	13,149	9,994	3,155	31.6
Southington town	22,797	13,061	9,736	74.5
NEW HAVEN, CONN.				
Total	311,681	269,714	41,967	15.6
New Haven city	152,048	164,443	-12,395	-7.5
Outside central city	159,633	105,271	54,362	51.6
New Haven County (part)	311,681	269,714	41,967	15.6
New Haven city	152,048	164,443	-12,395	-7.5
Branford town	16,610	10,944	5,666	51.8
East Haven town	21,388	12,212	9,176	75.1
Guilford town	7,913	5,092	2,821	55.4
Hamden town	41,056	29,715	11,341	38.2
North Haven town	15,935	9,444	6,491	68.7
Orange town	8,547	3,032	5,515	181.9
West Haven town	43,002	32,010	10,992	34.3
Woodbridge town	5,182	2,822	2,360	83.6
NEW LONDON-GROTON-NORWICH, CONN.				
Total	156,913	123,141	33,772	27.4
In central cities	72,688	53,980	18,708	34.7
New London	34,182	30,551	3,631	11.9
Norwich	38,506	23,429	15,077	64.4
Outside central cities	84,225	69,161	15,064	21.8
New London County (part)	156,913	123,141	33,772	27.4
New London city	34,182	30,551	3,631	11.9
Norwich town	38,506	37,633	873	2.3
Norwich city	38,506	23,429	15,077	64.4
East Lyme town	6,782	3,870	2,912	75.2
Groton town	29,937	21,896	8,041	36.7
Ledyard town	5,395	1,749	3,646	208.5
Montville town	7,759	4,766	2,993	62.8
Preston town	4,992	1,775	3,217	181.2
Stonington town	13,969	11,801	2,168	18.4
Waterford town	15,391	9,100	6,291	69.1
NORWALK, CONN.				
Total	96,756	65,685	31,071	47.3
Norwalk city	67,775	49,460	18,315	37.0
Outside central city	28,981	16,225	12,756	78.6
Fairfield County (part)	96,756	65,685	31,071	47.3
Norwalk city	67,775	49,460	18,315	37.0
Westport town	20,955	11,667	9,288	79.6
Wilton town	8,026	4,558	3,468	76.1
STAMFORD, CONN.				
Total	178,409	134,896	43,513	32.3
Stamford city	92,713	74,293	18,420	24.8
Outside central city	85,696	60,603	25,093	41.4
Fairfield County (part)	178,409	134,896	43,513	32.3
Stamford city	92,713	74,293	18,420	24.8
Darien town	18,437	11,767	6,670	56.7
Greenwich town	53,793	40,835	12,958	31.7
New Canaan town	13,466	8,001	5,465	68.3
WATERBURY, CONN.				
Total	181,638	154,656	26,982	17.4
Waterbury city	107,130	104,477	2,653	2.5
Outside central city	74,508	50,179	24,329	48.5
Litchfield County (part)	20,687	15,595	5,092	32.7
Thomaston town	5,850	4,896	954	19.5
Watertown town	14,837	10,699	4,138	38.7
New Haven County (part)	160,951	139,061	21,890	15.7
Waterbury city	107,130	104,477	2,653	2.5
Naugatuck borough	19,511	17,455	2,056	11.8
Beacon Falls town	2,886	2,067	819	39.6
Cheshire town	13,383	6,295	7,088	112.6
Middlebury town	4,785	3,318	1,467	44.2
Prospect town	4,367	1,896	2,471	130.3
Wolcott town	8,889	3,553	5,336	150.2

Table 12.—POPULATION OF THE STATE AND OF STANDARD METROPOLITAN STATISTICAL AREAS, BY TYPE OF RESIDENCE: 1960

Metropolitan-nonmetropolitan residence	Total	Urban			Rural		
		Total	Central city or cities	Other urban territory	Total	Places of 1,000 to 2,500	Other rural territory
The State	2,535,234	1,985,567	945,331	1,040,236	549,667	44,545	505,122
In standard metropolitan statistical areas	1,966,427	1,699,195	945,331	753,864	267,232	18,856	248,376
Bridgeport	334,576	326,762	156,748	170,014	7,814	...	7,814
Hartford	525,207	428,195	162,178	266,017	97,012	8,322	88,690
Meriden	51,850	51,850	51,850	...	...	...	...
New Britain	129,397	112,639	82,201	30,438	16,758	...	16,758
New Haven	311,681	278,794	152,048	126,746	32,887	2,420	30,467
New London-Groton-Norwich	156,913	102,418	72,688	29,730	54,495	8,114	46,381
Norwalk	96,756	82,270	67,775	14,495	14,486	...	14,486
Stamford	178,409	166,990	92,713	74,277	11,419	...	11,419
Waterbury	181,638	149,277	107,130	42,147	32,361	...	32,361
Not in standard metropolitan statistical areas	568,807	286,372	...	286,372	282,435	25,689	256,746

URBANIZED AREAS—CONNECTICUT

URBANIZED AREAS—CONNECTICUT

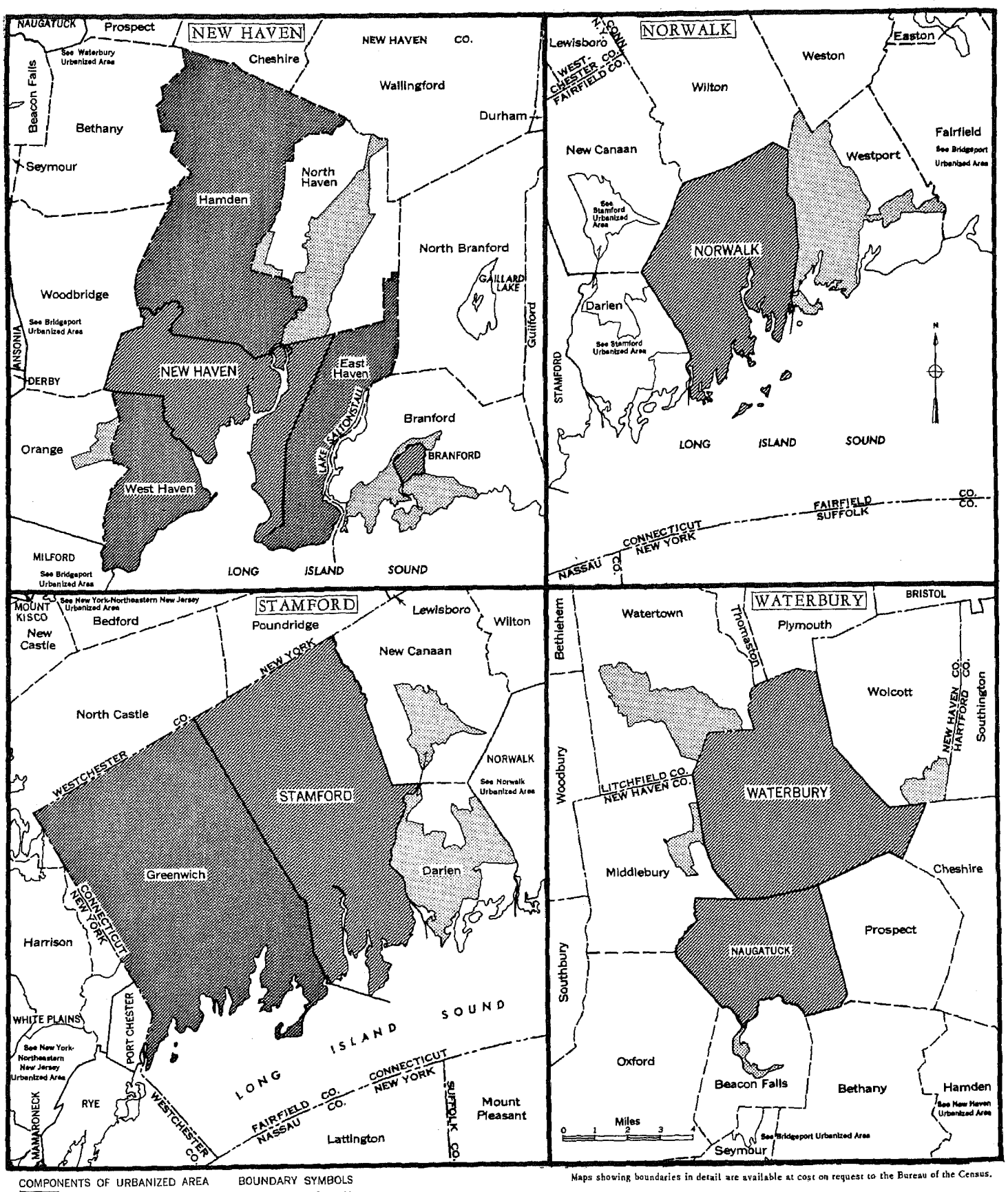

COMPONENTS OF URBANIZED AREA
- Incorporated Places
- Urban Towns
- Other Unincorporated Area

BOUNDARY SYMBOLS
- State Line
- County Line
- Minor Civil Division Line

Maps showing boundaries in detail are available at cost on request to the Bureau of the Census.

☆U. S. GOVERNMENT PRINTING OFFICE: 1961—10431/111

NUMBER OF INHABITANTS

Delaware

LIST OF TABLES

[Page numbers listed here omit the State prefix number which appears as part of the page number for each page. The prefix for this State is 9]

Table	Page
1.—Population of the State, urban and rural: 1790 to 1960	5
2.—Population in groups of places according to size: 1960 and 1950	5
3.—Population in groups of places according to size: 1900 to 1960	6
4.—Population in incorporated and unincorporated places according to size: 1960	7
5.—Population of incorporated places of 10,000 or more from earliest census to 1960	7
6.—Area and population of counties, urban and rural: 1960 and 1950	7
7.—Population of counties, by minor civil divisions: 1940 to 1960	8
8.—Population of all incorporated places and of unincorporated places of 1,000 or more: 1940 to 1960	8
9.—1960 population of areas annexed between 1950 and 1960 by incorporated places having 2,500 inhabitants or more in 1950	8
10.—Population of urbanized areas: 1960 and 1950	9
11.—Population of standard metropolitan statistical areas: 1960 and 1950	9
12.—Population of the State and of standard metropolitan statistical areas, by type of residence: 1960	9

LIST OF MAPS

The State, showing counties, places of 25,000 or more, and standard metropolitan statistical areas	2
The State, showing minor civil divisions	3
Urbanized areas (separate map for each area)	11

DELAWARE—COUNTIES, PLACES OF 25,000 OR MORE, AND STANDARD METROPOLITAN STATISTICAL AREAS

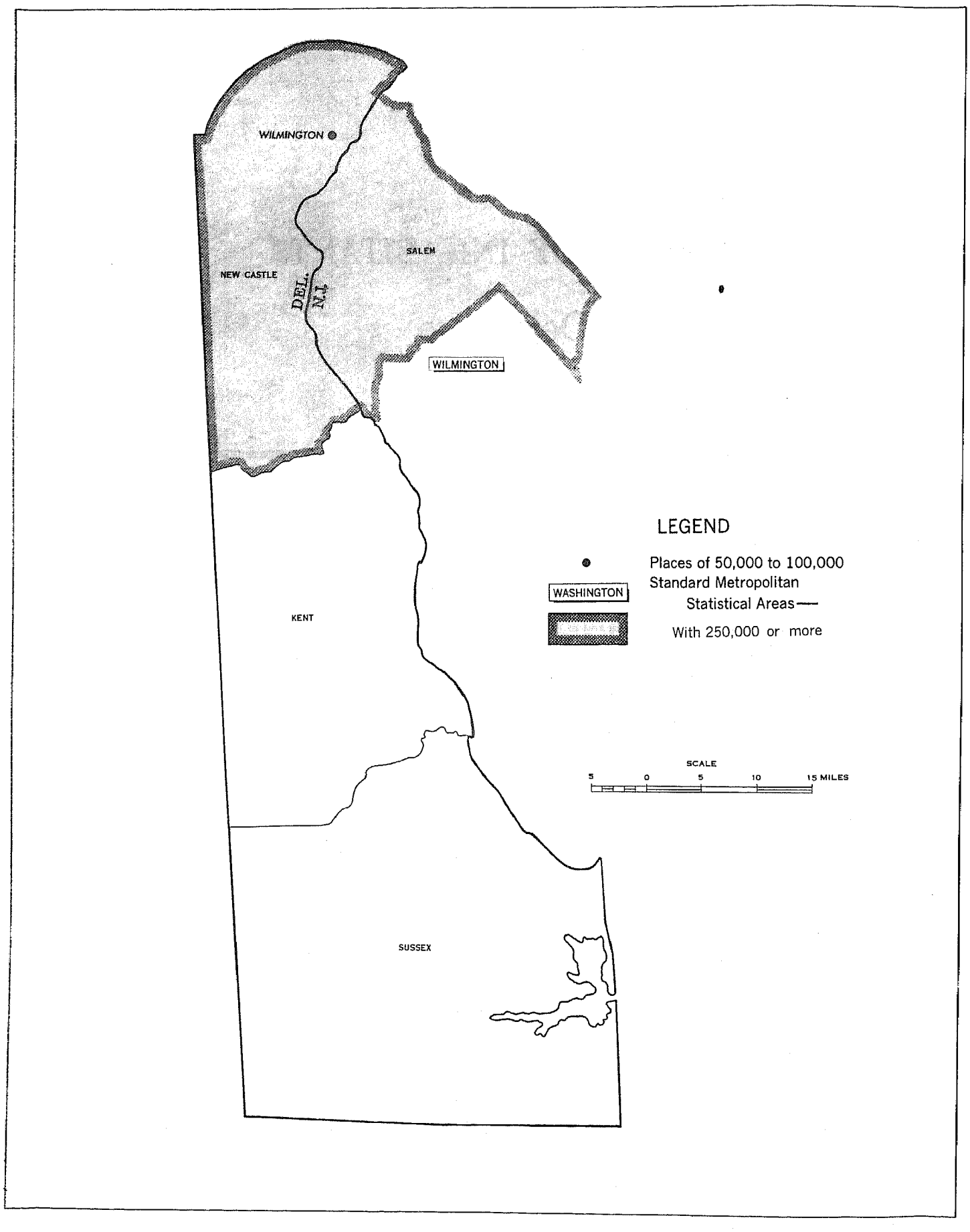

DELAWARE—MINOR CIVIL DIVISIONS-REPRESENTATIVE DISTRICTS

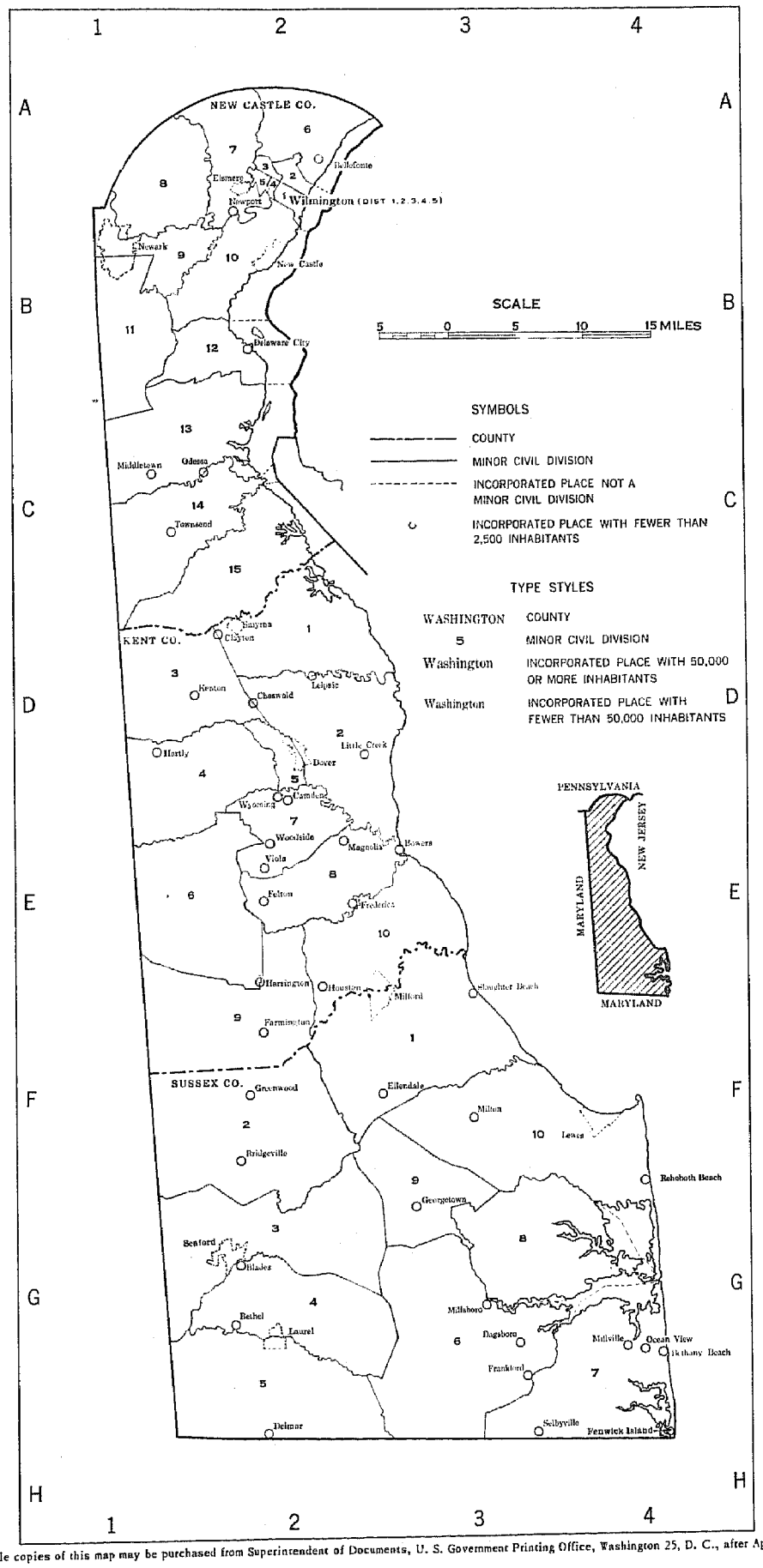

Large-scale copies of this map may be purchased from Superintendent of Documents, U. S. Government Printing Office, Washington 25, D. C., after April 1, 1961.

Table 1.—POPULATION OF THE STATE, URBAN AND RURAL: 1790 TO 1960

[For description of current and previous urban definitions, see text. Minus sign (-) denotes decrease]

Census date	The State			Urban territory				Rural territory			Percent of total	
	Population	Increase over preceding census		Number of urban places	Population	Increase over preceding census		Population	Increase over preceding census		Urban	Rural
		Number	Percent			Number	Percent		Number	Percent		
Current urban definition:												
1960 (Apr. 1)	446,292	128,207	40.3	10	[1]292,788	93,666	47.0	153,504	34,541	29.0	65.6	34.4
1950 (Apr. 1)	318,085	51,580	19.4	9	[2]199,122	...	...	118,963	...	...	62.6	37.4
Previous urban definition:												
1960 (Apr. 1)	446,292	128,207	40.3	10	145,469	-2,421	-1.6	300,823	130,628	76.8	32.6	67.4
1950 (Apr. 1)	318,085	51,580	19.4	9	147,890	8,458	6.1	170,195	43,122	33.9	46.5	53.5
1940 (Apr. 1)	266,505	28,125	11.8	8	139,432	16,286	13.2	127,073	11,839	10.3	52.3	47.7
1930 (Apr. 1)	238,380	15,377	6.9	5	123,146	2,379	2.0	115,234	12,998	12.7	51.7	48.3
1920 (Jan. 1)	223,003	20,681	10.2	4	120,767	23,682	24.4	102,236	-3,001	-2.9	54.2	45.8
1910 (Apr. 15)	202,322	17,587	9.5	4	97,085	11,368	13.3	105,237	6,219	6.3	48.0	52.0
1900 (June 1)	184,735	16,242	9.6	4	85,717	14,650	20.6	99,018	1,592	1.6	46.4	53.6
1890 (June 1)	168,493	21,885	14.9	4	71,067	22,078	45.1	97,426	-193	-0.2	42.2	57.8
1880 (June 1)	146,608	21,593	17.3	3	48,989	18,148	58.8	97,619	3,445	3.7	33.4	66.6
1870 (June 1)	125,015	12,799	11.4	1	30,841	9,583	45.1	94,174	3,216	3.5	24.7	75.3
1860 (June 1)	112,216	20,684	22.6	1	21,258	7,279	52.1	90,958	13,405	17.3	18.9	81.1
1850 (June 1)	91,532	13,447	17.2	1	13,979	5,612	67.1	77,553	7,835	11.2	15.3	84.7
1840 (June 1)	78,085	1,337	1.7	1	8,367	8,367	...	69,718	-7,030	-9.2	10.7	89.3
1830 (June 1)	76,748	3,999	5.5	...	...	...	...	76,748	3,999	5.5	...	100.0
1820 (Aug. 7)	72,749	75	0.1	...	...	...	...	72,749	75	0.1	...	100.0
1810 (Aug. 6)	72,674	8,401	13.1	...	...	...	...	72,674	8,401	13.1	...	100.0
1800 (Aug. 4)	64,273	5,177	8.8	...	...	...	...	64,273	5,177	8.8	...	100.0
1790 (Aug. 2)	59,096	...	...	...	...	...	...	59,096	...	...	...	100.0

[1] Includes 147,319 persons in urban territory outside urban places.
[2] Includes 51,232 persons in urban territory outside urban places.

Table 2.—POPULATION IN GROUPS OF PLACES ACCORDING TO SIZE: 1960 AND 1950

[Percent not shown where less than 0.1]

Type of area and size of place	1960				1950			
	Number of places	Population	Percent of total population	Percent of total	Number of places	Population	Percent of total population	Percent of total
The State	...	446,292	100.0	...	...	318,085	100.0	...
URBAN								
Total	([1])	292,788	65.6	100.0	([2])	199,122	62.6	100.0
Within urbanized areas	...	266,338	59.7	91.0	...	172,298	54.2	86.5
Central cities, total	1	95,827	21.5	32.7	1	110,356	34.7	55.4
Cities of 1,000,000 or more	...	...	...	...	...	...	...	...
Cities of 500,000 to 1,000,000	...	...	...	...	...	...	...	...
Cities of 250,000 to 500,000	...	...	...	...	...	...	...	...
Cities of 100,000 to 250,000	...	...	...	...	1	110,356	34.7	55.4
Cities of 50,000 to 100,000	1	95,827	21.5	32.7	...	...	...	...
Cities under 50,000	...	...	...	...	...	...	...	...
Urban fringes, total	...	170,511	38.2	58.2	...	61,942	19.5	31.1
Places of 2,500 or more	3	23,192	5.2	7.9	2	10,710	3.4	5.4
Places of 100,000 or more	...	...	...	...	...	...	...	...
Places of 50,000 to 100,000	...	...	...	...	...	...	...	...
Places of 25,000 to 50,000	...	...	...	...	...	...	...	...
Places of 10,000 to 25,000	1	11,404	2.6	3.9	...	...	...	...
Places of 5,000 to 10,000	1	7,319	1.6	2.5	2	10,710	3.4	5.4
Places of 2,500 to 5,000	1	4,469	1.0	1.5	...	...	...	...
Places under 2,500	2	2,775	0.6	0.9	2	2,643	0.8	1.3
Places of 2,000 to 2,500	...	...	...	...	...	...	...	...
Places of 1,500 to 2,000	1	1,536	0.3	0.5	...	...	...	...
Places of 1,000 to 1,500	1	1,239	0.3	0.4	2	2,643	0.8	1.3
Places under 1,000	...	...	...	...	...	...	...	...
Other urban territory	...	144,544	32.4	49.4	...	48,589	15.3	24.4
Outside urbanized areas	6	26,450	5.9	9.0	6	26,824	8.4	13.5
Places of 25,000 or more	...	...	...	...	...	...	...	...
Places of 10,000 to 25,000	...	...	...	...	...	...	...	...
Places of 5,000 to 10,000	2	13,045	2.9	4.5	3	18,133	5.7	9.1
Places of 2,500 to 5,000	4	13,405	3.0	4.6	3	8,691	2.7	4.4
RURAL								
Total	...	153,504	34.4	100.0	...	118,963	37.4	100.0
Places of 1,000 to 2,500	11	17,107	3.8	11.1	10	16,312	5.1	13.8
Places of 2,000 to 2,500	2	4,686	1.0	3.1	2	4,587	1.4	3.9
Places of 1,500 to 2,000	4	6,547	1.5	4.3	3	5,472	1.7	4.6
Places of 1,000 to 1,500	5	5,874	1.3	3.8	5	6,253	2.0	5.3
Other rural territory	...	136,397	30.6	88.9	...	102,651	32.3	86.3
URBANIZED AREAS								
Total	1	266,338	59.7	100.0	1	172,298	54.2	100.0
Areas of 1,000,000 or more	...	...	...	...	...	...	...	...
Areas of 500,000 to 1,000,000	...	...	...	...	...	...	...	...
Areas of 250,000 to 500,000	1	266,338	59.7	100.0	...	...	...	...
Areas of 100,000 to 250,000	...	...	...	...	1	172,298	54.2	100.0
Areas under 100,000	...	...	...	...	...	...	...	...

[1] There were 10 places of 2,500 or more in 1960.
[2] There were 9 places of 2,500 or more in 1950.

Table 3.—POPULATION IN GROUPS OF PLACES ACCORDING TO SIZE: 1900 TO 1960

Subject and size of place	1960		1950		1940	1930	1920	1910	1900
	Current urban definition	Previous urban definition	Current urban definition	Previous urban definition					
NUMBER OF PLACES									
Urban territory	12	10	11	9	8	5	4	4	4
Places of 2,500 or more	10	10	9	9	8	5	4	4	4
Places of 1,000,000 or more	...	...	...	...	...	...	...	...	...
Places of 500,000 to 1,000,000	...	...	...	...	...	...	...	...	...
Places of 250,000 to 500,000	...	...	...	...	...	...	...	...	...
Places of 100,000 to 250,000	...	...	1	1	1	1	1	...	...
Places of 50,000 to 100,000	1	1	...	...	...	...	...	1	1
Places of 25,000 to 50,000	...	...	...	...	...	...	...	...	...
Places of 10,000 to 25,000	1	1	...	...	...	...	...	...	...
Places of 5,000 to 10,000	3	3	5	5	1	...	...	...	...
Places of 2,500 to 5,000	5	5	3	3	6	4	3	3	3
Places under 2,500	2	...	2	...	...	...	...	...	...
Rural territory	39	40	39	41	44	47	46	42	31
Places of 1,000 to 2,500	11	13	10	12	10	11	10	10	9
Places under 1,000	28	27	29	29	34	36	36	32	22
Cumulative summary:									
Places of 1,000,000 or more	...	...	...	...	...	...	...	...	...
Places of 500,000 or more	...	...	...	...	...	...	...	...	...
Places of 250,000 or more	...	...	...	...	...	...	...	...	...
Places of 100,000 or more	...	...	1	1	1	1	1	...	...
Places of 50,000 or more	1	1	1	1	1	1	1	1	1
Places of 25,000 or more	1	1	1	1	1	1	1	1	1
Places of 10,000 or more	2	2	1	1	1	1	1	1	1
Places of 5,000 or more	5	5	6	6	2	1	1	1	1
Places of 2,500 or more	10	10	9	9	8	5	4	4	4
POPULATION									
Urban territory	292,788	145,469	199,122	147,890	139,432	123,146	120,767	97,085	85,717
Places of 2,500 or more	145,469	145,469	147,890	147,890	139,432	123,146	120,767	97,085	85,717
Places of 1,000,000 or more	...	...	...	...	...	...	...	...	...
Places of 500,000 to 1,000,000	...	...	...	...	...	...	...	...	...
Places of 250,000 to 500,000	...	...	...	...	...	...	...	...	...
Places of 100,000 to 250,000	...	...	110,356	110,356	112,504	106,597	110,168	...	...
Places of 50,000 to 100,000	95,827	95,827	...	...	...	...	...	87,411	76,508
Places of 25,000 to 50,000	...	...	...	...	...	...	...	...	...
Places of 10,000 to 25,000	11,404	11,404	...	...	...	...	...	...	...
Places of 5,000 to 10,000	20,364	20,364	28,843	28,843	5,517	...	...	...	...
Places of 2,500 to 5,000	17,874	17,874	8,691	8,691	21,411	16,549	10,599	9,674	9,209
Places under 2,500	2,775	...	2,643	...	...	...	...	...	...
Other urban territory	144,544	...	48,589	...	...	...	...	...	...
Rural territory	153,504	300,823	118,963	170,195	127,073	115,234	102,236	105,237	99,018
Places of 1,000 to 2,500	17,107	19,882	16,312	18,955	15,996	17,744	17,035	16,866	14,788
Places under 1,000	10,657	10,657	11,449	11,449	13,841	14,050	14,644	12,161	9,544
Other rural territory	125,740	270,284	91,202	139,791	97,236	83,440	70,557	76,210	74,686
Cumulative summary:									
Places of 1,000,000 or more	...	...	...	...	...	...	...	...	...
Places of 500,000 or more	...	...	...	...	...	...	...	...	...
Places of 250,000 or more	...	...	...	...	...	...	...	...	...
Places of 100,000 or more	...	...	110,356	110,356	112,504	106,597	110,168	...	...
Places of 50,000 or more	95,827	95,827	110,356	110,356	112,504	106,597	110,168	87,411	76,508
Places of 25,000 or more	95,827	95,827	110,356	110,356	112,504	106,597	110,168	87,411	76,508
Places of 10,000 or more	107,231	107,231	110,356	110,356	112,504	106,597	110,168	87,411	76,508
Places of 5,000 or more	127,595	127,595	139,199	139,199	118,021	106,597	110,168	87,411	76,508
Places of 2,500 or more	145,469	145,469	147,890	147,890	139,432	123,146	120,767	97,085	85,717
PERCENT OF TOTAL POPULATION									
Urban territory	65.6	32.6	62.6	46.5	52.3	51.7	54.2	48.0	46.4
Places of 2,500 or more	32.6	32.6	46.5	46.5	52.3	51.7	54.2	48.0	46.4
Places of 1,000,000 or more	...	...	...	...	...	...	...	...	...
Places of 500,000 to 1,000,000	...	...	...	...	...	...	...	...	...
Places of 250,000 to 500,000	...	...	...	...	...	...	...	...	...
Places of 100,000 to 250,000	...	...	34.7	34.7	42.2	44.7	49.4	...	...
Places of 50,000 to 100,000	21.5	21.5	...	...	...	...	...	43.2	41.4
Places of 25,000 to 50,000	...	...	...	...	...	...	...	...	...
Places of 10,000 to 25,000	2.6	2.6	...	...	...	...	...	...	...
Places of 5,000 to 10,000	4.6	4.6	9.1	9.1	2.1	...	...	...	...
Places of 2,500 to 5,000	4.0	4.0	2.7	2.7	8.0	6.9	4.8	4.8	5.0
Places under 2,500	0.6	...	0.8	...	...	...	...	...	...
Other urban territory	32.4	...	15.3	...	...	...	...	...	...
Rural territory	34.4	67.4	37.4	53.5	47.7	48.3	45.8	52.0	53.6
Places of 1,000 to 2,500	3.8	4.5	5.1	6.0	6.0	7.4	7.6	8.3	8.0
Places under 1,000	2.4	2.4	3.6	3.6	5.2	5.9	6.6	6.0	5.2
Other rural territory	28.2	60.6	28.7	43.9	36.5	35.0	31.6	37.7	40.4
Cumulative summary:									
Places of 1,000,000 or more	...	...	...	...	...	...	...	...	...
Places of 500,000 or more	...	...	...	...	...	...	...	...	...
Places of 250,000 or more	...	...	...	...	...	...	...	...	...
Places of 100,000 or more	...	...	34.7	34.7	42.2	44.7	49.4	...	...
Places of 50,000 or more	21.5	21.5	34.7	34.7	42.2	44.7	49.4	43.2	41.4
Places of 25,000 or more	21.5	21.5	34.7	34.7	42.2	44.7	49.4	43.2	41.4
Places of 10,000 or more	24.0	24.0	34.7	34.7	42.2	44.7	49.4	43.2	41.4
Places of 5,000 or more	28.6	28.6	43.8	43.8	44.3	44.7	49.4	43.2	41.4
Places of 2,500 or more	32.6	32.6	46.5	46.5	52.3	51.7	54.2	48.0	46.4

Table 4.—POPULATION IN INCORPORATED AND UNINCORPORATED PLACES ACCORDING TO SIZE: 1960

Size of place and urban-rural classification	All places		Incorporated places		Unincorporated places	
	Number	Population	Number	Population	Number	Population
Total	51	176,008	51	176,008	...	...
500,000 or more	...	...	...	...	...	...
250,000 to 500,000	...	...	...	...	...	...
100,000 to 250,000	...	...	...	...	...	...
50,000 to 100,000	1	95,827	1	95,827	...	...
25,000 to 50,000	...	...	...	...	...	...
20,000 to 25,000	...	...	...	...	...	...
10,000 to 20,000	1	11,404	1	11,404	...	...
5,000 to 10,000	3	20,364	3	20,364	...	...
2,500 to 5,000	5	17,874	5	17,874	...	...
2,000 to 2,500	2	4,686	2	4,686	...	...
1,500 to 2,000	5	8,083	5	8,083	...	...
1,000 to 1,500	6	7,113	6	7,113	...	...
500 to 1,000	7	4,914	7	4,914	...	...
200 to 500	14	4,764	14	4,764	...	...
Under 200	7	979	7	979	...	...
In urbanized areas	6	121,794	6	121,794	...	...
500,000 or more	...	...	...	...	...	...
250,000 to 500,000	...	...	...	...	...	...
100,000 to 250,000	...	...	...	...	...	...
50,000 to 100,000	1	95,827	1	95,827	...	...
25,000 to 50,000	...	...	...	...	...	...
20,000 to 25,000	...	...	...	...	...	...
10,000 to 20,000	1	11,404	1	11,404	...	...
In urbanized areas—Con.						
5,000 to 10,000	1	7,319	1	7,319	...	...
2,500 to 5,000	1	4,469	1	4,469	...	...
2,000 to 2,500	...	...	...	...	...	...
1,500 to 2,000	1	1,536	1	1,536	...	...
1,000 to 1,500	1	1,239	1	1,239	...	...
500 to 1,000	...	...	...	...	...	...
200 to 500	...	...	...	...	...	...
Under 200	...	...	...	...	...	...
Other urban territory	6	26,450	6	26,450	...	...
25,000 to 50,000	...	...	...	...	...	...
20,000 to 25,000	...	...	...	...	...	...
10,000 to 20,000	...	...	...	...	...	...
5,000 to 10,000	2	13,045	2	13,045	...	...
2,500 to 5,000	4	13,405	4	13,405	...	...
Rural territory	39	27,764	39	27,764	...	...
2,000 to 2,500	2	4,686	2	4,686	...	...
1,500 to 2,000	4	6,547	4	6,547	...	...
1,000 to 1,500	5	5,874	5	5,874	...	...
500 to 1,000	7	4,914	7	4,914	...	...
200 to 500	14	4,764	14	4,764	...	...
Under 200	7	979	7	979	...	...

Table 5.—POPULATION OF INCORPORATED PLACES OF 10,000 OR MORE FROM EARLIEST CENSUS TO 1960

[Minus sign (-) denotes decrease]

Incorporated place and census year	Population	Increase over preceding census	
		Number	Percent
NEWARK:			
1960	11,404	4,673	69.4
1950	6,731	2,229	49.5
1940	4,502	603	15.5
1930	3,899	1,716	78.6
1920	2,183	270	14.1
1910	1,913	700	57.7
1900	1,213	22	1.8
1890	1,191	43	3.7
1880	1,148	233	25.5
1870	915	128	16.3
1860	787	...	...
WILMINGTON:			
1960	95,827	-14,529	-13.2
1950	110,356	-2,148	-1.9
1940	112,504	5,907	5.5
1930	106,597	-3,571	-3.2
1920	110,168	22,757	26.0
1910	87,411	10,903	14.3
1900	76,508	15,077	24.5
WILMINGTON--Con.			
1890	61,431	18,953	44.6
1880	42,478	11,637	37.7
1870	30,841	9,583	45.1
1860	21,258	7,279	52.1
1850	13,979	5,612	67.1
1840	8,367	...	...

Table 6.—AREA AND POPULATION OF COUNTIES, URBAN AND RURAL: 1960 AND 1950

[Minus sign (-) denotes decrease. Percent not shown where less than 0.1]

County	Map reference	Land area in square miles, 1960	1960 population									1950 population			Percent increase, 1950 to 1960		
			Total		Urban				Rural								
			Number	Per square mile	Total	Percent of total population	Urbanized areas	Other urban territory	Total	Places of 1,000 to 2,500	Other rural territory	Total	Urban	Rural	Total	Urban	Rural
The State	...	1,978	446,292	225.6	292,788	65.6	266,338	26,450	153,504	17,107	136,397	318,085	199,122	118,963	40.3	47.0	28.9
Kent	D-1	595	65,651	110.3	12,739	19.4	...	12,739	52,912	5,820	47,092	37,870	8,477	29,393	73.4	50.3	80.0
New Castle	A-2	437	307,446	703.5	266,338	86.6	266,338	...	41,108	3,849	37,259	218,879	179,029	39,850	40.5	48.8	3.2
Sussex	F-1	946	73,195	77.4	13,711	18.7	...	13,711	59,484	7,438	52,046	61,336	11,616	49,720	19.3	18.0	19.6

Table 7.—POPULATION OF COUNTIES, BY MINOR CIVIL DIVISIONS: 1940 TO 1960

["U" denotes an unincorporated place. For changes in boundaries, etc., between 1940 and 1950, see table 6 for this State in *U. S. Census of Population: 1950*, Vol. I or II. Total population of a place located in 2 or more minor civil divisions appears in table 8. "Districts" shown here are representative districts]

County and minor civil division	1960	1950	1940
KENT COUNTY	65,651	37,870	34,441
District 1	6,084	4,422	3,506
Clayton town (pt.)	409	299	319
Leipsic town (pt.)	...	4	...
Smyrna town (pt.)	3,241	2,346	1,870
District 2	17,806	4,248	3,530
Cheswold town (pt.)	34	31	45
Dover city (pt.)	1,317	1,141	1,131
Leipsic town (pt.)	281	249	210
Little Creek town	306	266	242
District 3	3,361	2,671	2,527
Cheswold town (pt.)	247	261	187
Clayton town (pt.)	619	526	571
Kenton town	249	211	233
District 4	3,716	2,555	2,502
Hartly town	164	139	125
District 5	9,125	6,052	5,169
Dover city (pt.)[1]	5,933	5,082	4,386
District 6	2,626	2,168	2,274
Harrington city (pt.)	456	406	368
District 7	7,880	3,838	3,745
Camden town	1,125	606	682
Viola town	159	134	113
Woodside town	189	157	189
Wyoming town	1,172	911	870
District 8	5,168	3,269	3,200
Bowers town	324	284	328
Felton town	422	455	442
Frederica town	863	675	645
Magnolia town[1]	310	207	218
District 9	4,956	4,418	4,288
Farmington town	142	113	120
Harrington city (pt.)	2,039	1,835	1,745
District 10	4,929	4,229	3,700
Houston town	421	332	296
Milford city (pt.)	2,248	2,254	1,950

County and minor civil division	1960	1950	1940
NEW CASTLE COUNTY	307,446	218,879	179,562
District 1	7,814	11,515	12,262
Wilmington city (pt.)	7,814	11,515	12,262
District 2	33,772	35,762	35,082
Wilmington city (pt.)	33,772	35,762	35,082
District 3	18,359	21,417	22,843
Wilmington city (pt.)	18,359	21,417	22,843
District 4	5,394	9,078	9,877
Wilmington city (pt.)	5,394	9,078	9,877
District 5	30,488	32,584	32,440
Wilmington city (pt.)	30,488	32,584	32,440
District 6	58,228	24,039	14,426
Bellefonte town	1,536	1,472	2,593
District 7	47,509	32,224	18,696
Elsmere town	7,319	5,314	1,630
Newport town	1,239	1,171	987
District 8	23,428	7,677	5,662
Newark city (pt.)[2]	125	...	...
District 9	20,040	9,057	6,398
Newark city (pt.)[2]	10,046	6,639	4,424
District 10	40,293	21,824	10,245
New Castle city	4,469	5,396	4,414
District 11	9,325	2,599	1,970
Newark city (pt.)[2]	1,233	92	78
District 12	3,401	3,053	2,771
Delaware City town	1,658	1,363	1,163
District 13	5,218	4,554	3,685
Middletown town[2]	2,191	1,755	1,529
Odessa town (pt.)[2]	526	467	391
District 14[2]	2,534	2,175	2,035
Townsend town	434	441	544
District 15[2]	1,643	1,321	1,170

County and minor civil division	1960	1950	1940
SUSSEX COUNTY	73,195	61,336	52,502
District 1	9,641	7,254	5,936
Ellendale town	370	321	287
Milford city (pt.)	3,547	2,925	2,264
Slaughter Beach town	107	85	46
District 2	6,439	5,849	5,315
Bridgeville town	1,469	1,468	1,180
Greenwood town[3]	768	746	573
District 3	9,437	7,815	6,350
Seaford city[3]	4,430	3,087	2,804
District 4	5,318	4,446	3,448
Bethel town	236	271	245
Blades town	729	789	601
Laurel town (pt.)	291	379	331
District 5	8,140	7,139	6,804
Delmar town	934	1,015	881
Laurel town (pt.)	2,418	2,321	2,553
District 6	8,010	6,470	5,779
Dagsboro town	477	474	222
Frankford town	558	615	563
Millsboro town	536	470	432
District 7	6,623	6,195	5,415
Bethany Beach town	170	190	152
Fenwick Island town[3]	48	...	...
Millville town	231	270	184
Ocean View town	422	450	406
Selbyville town	1,080	1,086	882
District 8	2,957	2,536	1,864
District 9	4,271	3,563	3,456
Georgetown town	1,765	1,923	1,820
District 10	12,359	10,069	8,135
Lewes town	3,025	2,904	2,246
Milton town[3]	1,617	1,321	1,198
Rehoboth Beach city	1,507	1,794	1,247

[1] KENT.--Part of district 8 annexed to Magnolia town. Part of district 5 annexed to Dover city.
[2] NEW CASTLE.--Parts of districts 8, 9, and 11 annexed to Newark city. Newark town changed to city since 1950. Part of district 13 annexed to Middletown town. That part of Odessa town in district 14 had no population in 1960 or 1950. That part of Smyrna town in district 15 had no population in 1960 or 1950.
[3] SUSSEX.--Part of district 2 annexed to Greenwood town. Part of district 3 annexed to Seaford city. Fenwick Island town incorporated from part of district 7. Part of district 10 annexed to Milton town.

Table 8.—POPULATION OF ALL INCORPORATED PLACES AND OF UNINCORPORATED PLACES OF 1,000 OR MORE: 1940 TO 1960

["U" denotes an unincorporated place. Asterisk (*) denotes an incorporated place under 2,500 located in an urbanized area]

Place	County	1960	1950	1940
Bellefonte*	New Castle	1,536	1,472	2,593
Bethany Beach	Sussex	170	190	152
Bethel	Sussex	236	271	245
Blades	Sussex	729	789	601
Bowers	Kent	324	284	328
Bridgeville	Sussex	1,469	1,468	1,180
Camden	Kent	1,125	606	682
Cheswold	Kent	281	292	232
Clayton	Kent	1,028	825	890
Dagsboro	Sussex	477	474	222
Delaware City	New Castle	1,658	1,363	1,163
Delmar[1]	Sussex	934	1,015	881
Dover	Kent	7,250	6,223	5,517
Ellendale	Sussex	370	321	287
Elsmere	New Castle	7,319	5,314	1,630
Farmington	Kent	142	113	120
Felton	Kent	422	455	442
Fenwick Island	Sussex	48	...	...
Frankford	Sussex	558	615	563
Frederica	Kent	863	675	645
Georgetown	Sussex	1,765	1,923	1,820
Greenwood	Sussex	768	746	573
Harrington	Kent	2,495	2,241	2,113
Hartly	Kent	164	139	125
Houston	Kent	421	332	296
Kenton	Kent	249	211	233

Place	County	1960	1950	1940
Laurel	Sussex	2,709	2,700	2,884
Leipsic	Kent	281	253	210
Lewes	Sussex	3,025	2,904	2,246
Little Creek	Kent	306	266	242
Magnolia	Kent	310	207	218
Middletown	New Castle	2,191	1,755	1,529
Milford	Kent and Sussex	5,795	5,179	4,214
Millsboro	Sussex	536	470	432
Millville	Sussex	231	270	184
Milton	Sussex	1,617	1,321	1,198
Newark	New Castle	11,404	6,731	4,502
New Castle	New Castle	4,469	5,396	4,414
Newport*	New Castle	1,239	1,171	987
Ocean View	Sussex	422	450	406
Odessa	New Castle	526	467	391
Rehoboth Beach	Sussex	1,507	1,794	1,247
Seaford	Sussex	4,430	3,087	2,804
Selbyville	Sussex	1,080	1,086	882
Slaughter Beach	Sussex	107	85	46
Smyrna	Kent and New Castle	3,241	2,346	1,870
Townsend	New Castle	434	441	544
Viola	Kent	159	134	113
Wilmington	New Castle	95,827	110,356	112,504
Woodside	Kent	189	157	189
Wyoming	Kent	1,172	911	870

[1] For the population of Delmar town, Wicomico County, Md., see the corresponding report for Maryland.

Table 9.—1960 POPULATION OF AREAS ANNEXED BETWEEN 1950 AND 1960 BY INCORPORATED PLACES HAVING 2,500 INHABITANTS OR MORE IN 1950

[Minus sign (-) denotes decrease]

Incorporated place	1960 population			1950 population, total	Increase, 1950 to 1960, in 1950 area
	Total	In 1950 area	In annexed area		
Dover	7,250	7,098	152	6,223	875
Newark	11,404	7,333	4,071	6,731	602
Seaford	4,430	2,978	1,452	3,087	-109

Table 10.—POPULATION OF URBANIZED AREAS: 1960 AND 1950

Area	1960	1950
WILMINGTON (DEL.-N.J.) URBANIZED AREA		
The area	283,667	187,359
Wilmington city	95,827	110,356
Outside central city	187,840	77,003
The area includes the following minor civil divisions and parts of minor civil divisions:		
In Delaware	266,338	172,298
New Castle County (part)	266,338	172,298
District 1	7,814	11,515
Wilmington city (part)	7,814	11,515
District 2	33,772	35,762
Wilmington city (part)	33,772	35,762
District 3	18,359	21,417
Wilmington city (part)	18,359	21,417
District 4	5,394	9,078
Wilmington city (part)	5,394	9,078
District 5	30,488	32,584
Wilmington city (part)	30,488	32,584
New Castle County (part)--Con.		
District 6	54,627	16,644
Bellefonte town	1,536	1,472
District 7 (part)	43,851	27,127
Elsmere town	7,319	5,314
Newport town	1,239	1,171
District 8 (part)	17,130	2,355
Newark city (part)	125	(1)
District 9 (part)	14,760	(1)
Newark city (part)	10,046	(1)
District 10 (part)	34,487	15,816
New Castle city	4,469	5,396
District 11 (part)	5,656	(1)
Newark city (part)	1,233	(1)
In New Jersey	17,329	15,061
Salem County (part)	17,329	15,061
Lower Penns Neck township (part)	5,633	3,835
Penns Grove borough	6,176	6,669
Upper Penns Neck township (part)	5,520	4,557

[1] Not in area in 1950.

Table 11.—POPULATION OF STANDARD METROPOLITAN STATISTICAL AREAS: 1960 AND 1950

[Data relate to areas as defined for 1960. Minus sign (-) denotes decrease]

Standard metropolitan statistical area, central city, and other component areas	1960	1950	Increase	
			Number	Percent
WILMINGTON, DEL.-N.J.				
Total	366,157	268,387	97,770	36.4
Wilmington city	95,827	110,356	-14,529	-13.2
Outside central city	270,330	158,031	112,299	71.1
New Castle County, Del	307,446	218,879	88,567	40.5
Salem County, N.J	58,711	49,508	9,203	18.6

Table 12.—POPULATION OF THE STATE AND OF STANDARD METROPOLITAN STATISTICAL AREAS, BY TYPE OF RESIDENCE: 1960

Metropolitan-nonmetropolitan residence	Total	Urban			Rural		
		Total	Central city or cities	Other urban territory	Total	Places of 1,000 to 2,500	Other rural territory
The State	446,292	292,788	95,827	196,961	153,504	17,107	136,397
In standard metropolitan statistical area	307,446	266,338	95,827	170,511	41,108	3,849	37,259
Wilmington	307,446	266,338	95,827	170,511	41,108	3,849	37,259
Not in standard metropolitan statistical area	138,846	26,450	...	26,450	112,396	13,258	99,138

WILMINGTON URBANIZED AREA

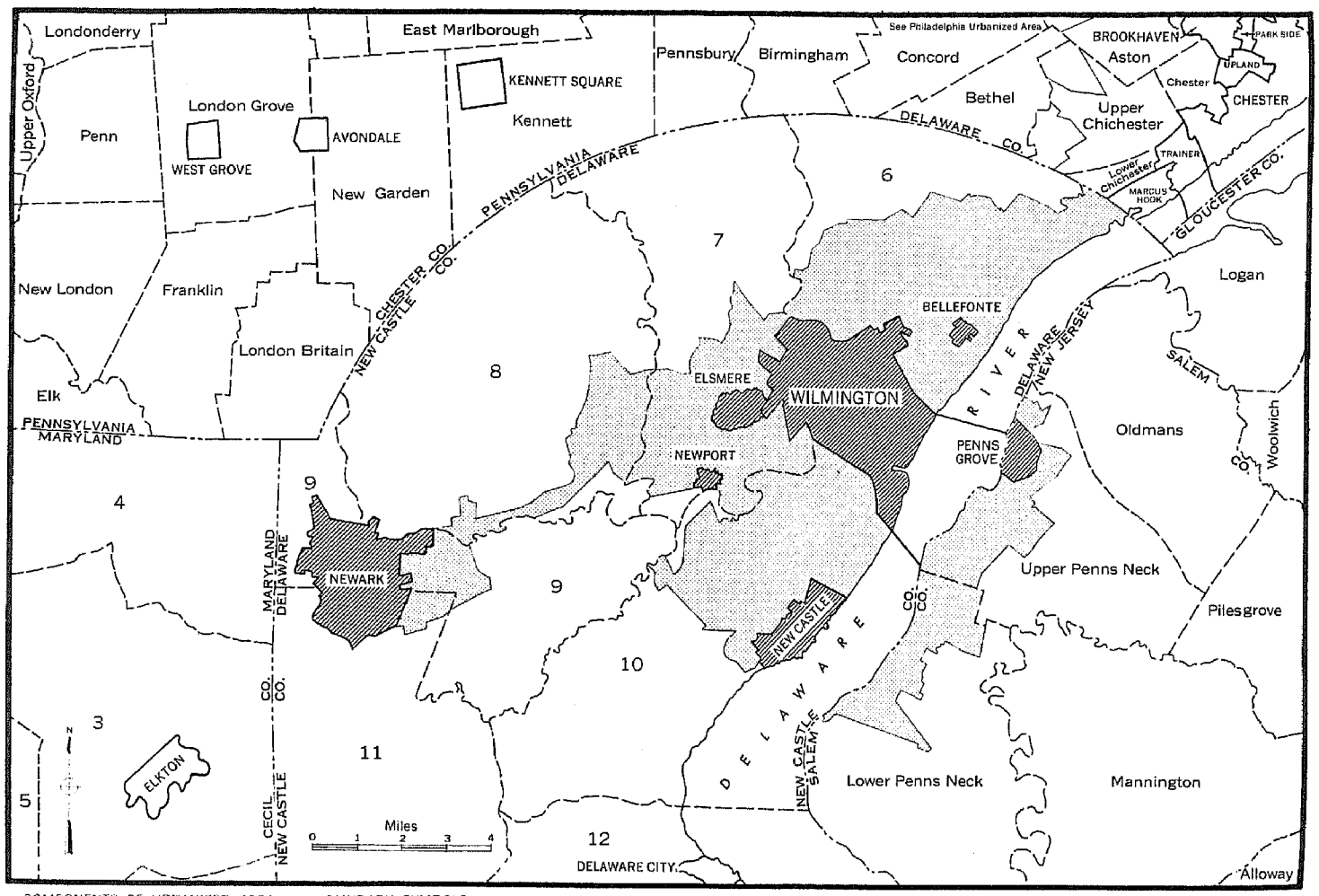

COMPONENTS OF URBANIZED AREA
- Incorporated Places
- Unincorporated Area

BOUNDARY SYMBOLS
- State Line
- County Line
- Minor Civil Division Line

Maps showing boundaries in detail are available at cost on request to the Bureau of the Census.

☆U.S. GOVERNMENT PRINTING OFFICE: 1960—565786/13

NUMBER OF INHABITANTS

District of Columbia

LIST OF TABLES

(Page numbers listed here omit the District prefix number which appears as part of the page number for each page. The prefix for the District is 10)

Table	Page
1.--Population of the District of Columbia, urban and rural: 1800 to 1960	5
2.--Population in groups of places according to size: 1960 and 1950	-
3.--Population in groups of places according to size: 1900 to 1960	-
4.--Population in incorporated and unincorporated places according to size: 1960	-
5.--Population of incorporated places of 10,000 or more from earliest census to 1960	5
6.--Area and population of counties, urban and rural: 1960 and 1950	-
7.--Population of the District of Columbia, by police precincts and quadrants: 1960 and 1950	5
8.--Population of all incorporated places and of unincorporated places of 1,000 or more: 1940 to 1960	-
9.--1960 population of areas annexed between 1950 and 1960 by incorporated places having 2,500 inhabitants or more in 1950	-
10.--Population of urbanized areas: 1960 and 1950	6
11.--Population of standard metropolitan statistical areas: 1960 and 1950	6
12.--Population of the District and of standard metropolitan statistical areas, by type of residence: 1960	-

LIST OF MAPS

The District, showing police precincts	2
Washington (D.C.-Md.-Va.) Standard Metropolitan Statistical Area	3
Washington (D.C.-Md.-Va.) Urbanized Area	7

DISTRICT OF COLUMBIA—POLICE PRECINCTS

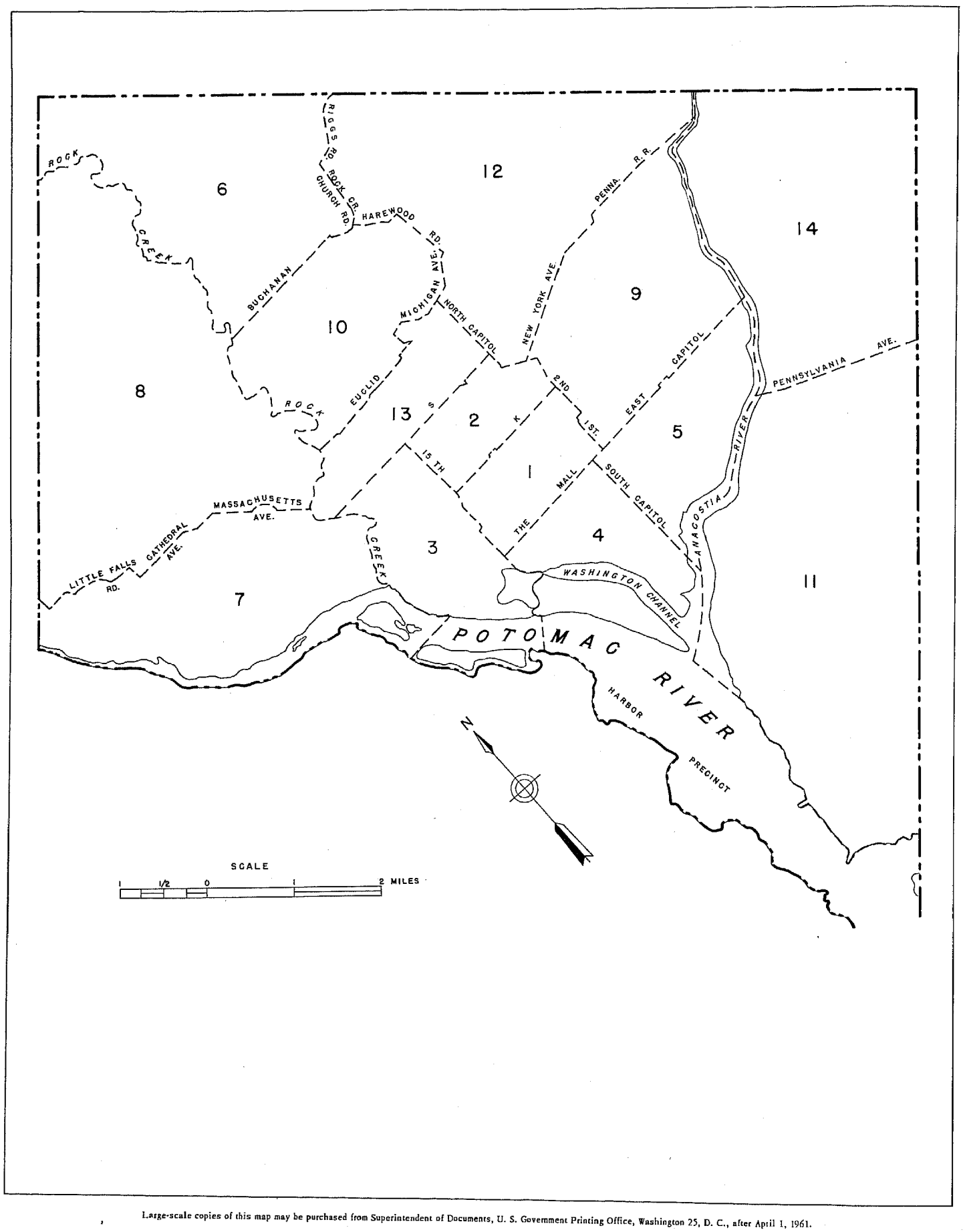

Large-scale copies of this map may be purchased from Superintendent of Documents, U. S. Government Printing Office, Washington 25, D. C., after April 1, 1961.

WASHINGTON (D.C.-MD.-VA.) STANDARD METROPOLITAN STATISTICAL AREA

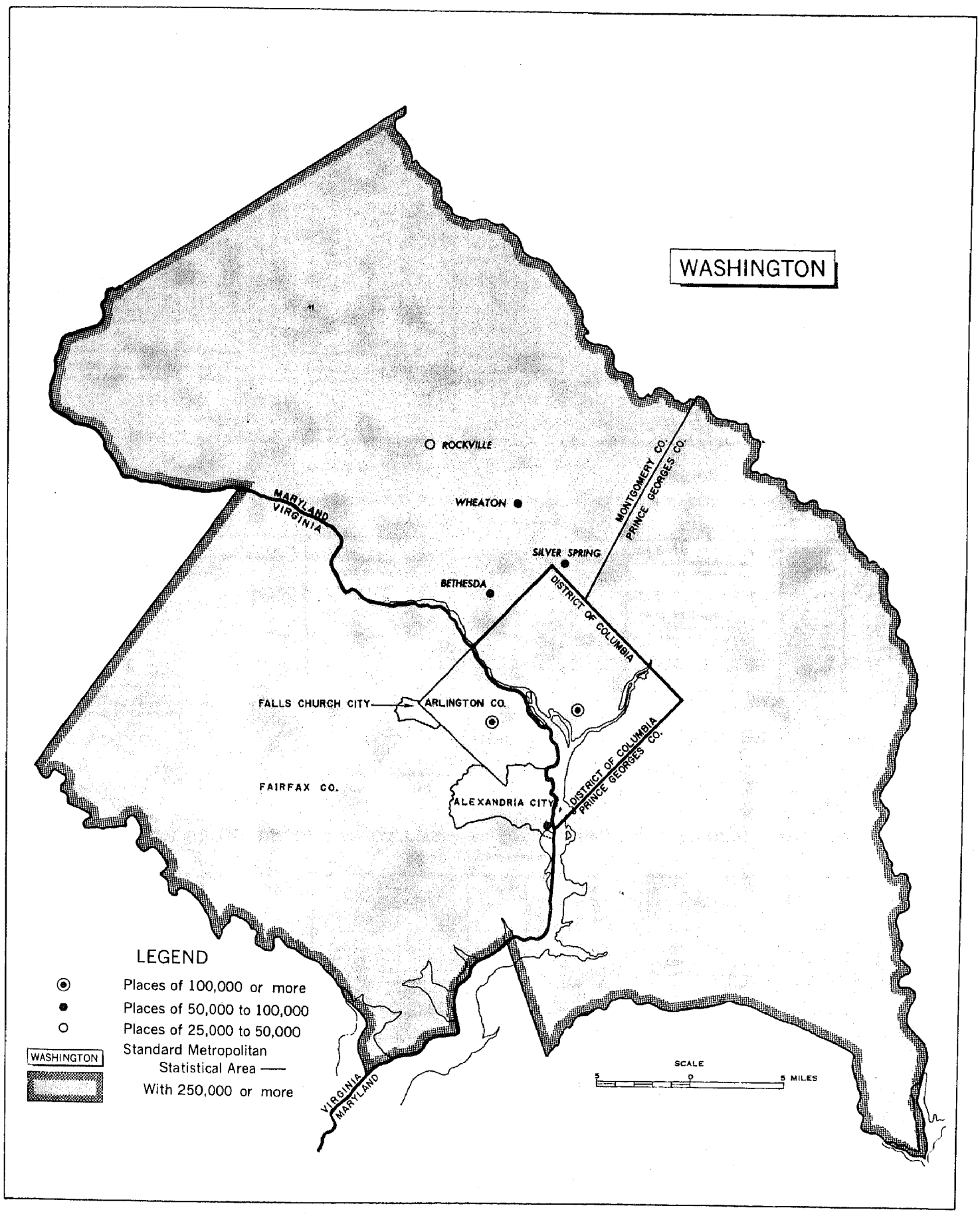

Table 1.—POPULATION OF THE DISTRICT OF COLUMBIA, URBAN AND RURAL: 1800 TO 1960

[For description of current and previous urban definitions, see text. Minus sign (-) denotes decrease]

Census date	The State			Urban territory				Rural territory			Percent of total	
	Population	Increase over preceding census		Number of urban places	Population	Increase over preceding census		Population	Increase over preceding census		Urban	Rural
		Number	Percent			Number	Percent		Number	Percent		
Current urban definition:												
1960 (Apr. 1)	763,956	-38,222	-4.8	1	763,956	-38,222	-4.8	...	...	...	...	...
1950 (Apr. 1)	802,178	139,087	21.0	1	802,178	...	...	...	...	...	100.0	...
Previous urban definition:												
1960 (Apr. 1)	763,956	-38,222	-4.8	1	763,956	-38,222	-4.8	...	...	...	100.0	...
1950 (Apr. 1)	802,178	139,087	21.0	1	802,178	139,087	21.0	...	...	...	100.0	...
1940 (Apr. 1)	663,091	176,222	36.2	1	663,091	176,222	36.2	...	...	...	100.0	...
1930 (Apr. 1)	486,869	49,298	11.3	1	486,869	49,298	11.3	...	...	...	100.0	...
1920 (Jan. 1)	437,571	106,502	32.2	1	437,571	106,502	32.2	...	...	...	100.0	...
1910 (Apr. 15)	331,069	52,351	18.8	1	331,069	52,351	18.8	...	...	...	100.0	...
1900 (June 1)	278,718	48,326	21.0	1	278,718	48,326	21.0	...	...	...	100.0	...
1890 (June 1)	230,392	52,768	29.7	1	[1]230,392	70,521	44.1	...	-17,753	-100.0	100.0	...
1880 (June 1)	177,624	45,924	34.9	2	159,871	39,288	32.6	17,753	6,636	59.7	90.0	10.0
1870 (June 1)	131,700	56,620	75.4	2	120,583	50,728	72.6	11,117	5,892	112.8	91.6	8.4
1860 (June 1)	75,080	23,393	45.3	2	69,855	21,488	44.4	5,225	1,905	57.4	93.0	7.0
1850 (June 1)	51,687	17,942	53.2	2	48,367	17,691	57.7	3,320	251	8.2	93.6	6.4
1840 (June 1)	[2]33,745	3,484	11.5	2	30,676	3,409	12.5	3,069	75	2.5	90.9	9.1
1830 (June 1)	[2]30,261	6,925	29.7	2	27,267	6,660	32.3	2,994	265	9.7	90.1	9.9
1820 (Aug. 7)	[2]23,336	7,865	50.8	2	20,607	7,451	56.6	2,729	414	17.9	88.3	11.7
1810 (Aug. 6)	[2]15,471	7,327	90.0	2	13,156	6,953	112.1	2,315	374	19.3	85.0	15.0
1800 (Aug. 4)	[2]8,144	...	...	2	6,203	...	...	1,941	...	...	76.2	23.8

[1] District of Columbia not considered coextensive with Washington city until 1895 but considered entirely urban in 1890.
[2] Population of present area of District of Columbia; population of District of Columbia as then constituted: 1840, 43,712; 1830, 39,834; 1820, 33,039; 1810, 24,023; 1800, 14,093.

[Tables 2, 3, and 4 of the standard series are omitted as the only place, Washington, D.C., is considered coextensive with the District of Columbia]

Table 5.—POPULATION OF INCORPORATED PLACES OF 10,000 OR MORE FROM EARLIEST CENSUS TO 1960

[Minus sign (-) denotes decrease]

Incorporated place and census year	Population	Increase over preceding census		Incorporated place and census year	Population	Increase over preceding census		Incorporated place and census year	Population	Increase over preceding census	
		Number	Percent			Number	Percent			Number	Percent
WASHINGTON:				WASHINGTON--Con.				WASHINGTON--Con.			
1960	763,956	-38,222	-4.8	1900[1]	278,718	89,786	47.5	1840	23,364	4,538	24.1
1950	802,178	139,087	21.0	1890	188,932	41,639	28.3	1830	18,826	5,579	42.1
1940	663,091	176,222	36.2	1880	147,293	38,094	34.9	1820	13,247	5,039	61.4
1930	486,869	49,298	11.3	1870	109,199	48,077	78.7	1810	8,208	4,998	155.7
1920	437,571	106,502	32.2	1860	61,122	21,121	52.8	1800	[2]3,210	...	...
1910	331,069	52,351	18.8	1850	40,001	16,637	71.2				

[1] Washington city considered coextensive with the District of Columbia since 1895.
[2] Population prior to incorporation.

[Table 6 of the standard series is omitted as there are no counties in the District of Columbia]

Table 7.--POPULATION OF THE DISTRICT OF COLUMBIA, BY POLICE PRECINCTS AND QUADRANTS: 1960 AND 1950

[Minus sign (-) denotes decrease]

Precinct	1960	1950	Percent increase, 1950 to 1960	Precinct	1960	1950	Percent increase, 1950 to 1960	Quadrant	1960	1950	Percent increase, 1950 to 1960
The District	763,956	802,178	-4.8	Precinct 8	63,629	56,030	13.6	The District	763,956	802,178	-4.8
Precinct 1	10,682	18,705	-42.9	Precinct 9	82,256	89,326	-7.9	Northeast	197,536	187,443	5.4
Precinct 2	45,061	58,850	-23.4	Precinct 10	79,118	82,012	-3.5	Northwest	374,165	417,471	-10.4
Precinct 3	33,940	49,864	-31.9	Precinct 11	102,939	86,344	19.2	Southeast	173,988	152,738	13.9
Precinct 4	7,480	30,082	-75.1	Precinct 12	63,497	53,932	17.7	Southwest	18,267	44,526	-59.0
Precinct 5	45,222	51,292	-11.8	Precinct 13	51,838	61,569	-15.8				
Precinct 6	65,156	62,396	4.4	Precinct 14	80,474	66,169	21.6				
Precinct 7	32,664	35,607	-8.3								

[Table 8 is omitted as the only place, Washington, D.C., is considered coextensive with the District of Columbia. Table 9 is omitted as there were no annexations between 1950 and 1960]

Table 10.—POPULATION OF URBANIZED AREAS: 1960 AND 1950

["Districts" shown here for Maryland are election districts and for Virginia are magisterial districts]

Area	1960	1950
WASHINGTON (D.C.-MD.-VA.) URBANIZED AREA		
The area	1,808,423	1,287,333
Washington, D.C.	763,956	802,178
Outside central city	1,044,467	485,155
The area includes the following minor civil divisions and parts of minor civil divisions:		
In the District of Columbia	763,956	802,178
Washington, D.C.	763,956	802,178
In Maryland	578,980	253,423
Montgomery County (part)	289,540	117,537
Dist. 4, Rockville (part)	34,268	571
Garrett Park town	965	524
Rockville city (part)	26,090	(1)
Dist. 5, Colesville (part)	11,909	(1)
Dist. 7, Bethesda	83,197	42,567
Bethesda (U)	56,527	(1)
Chevy Chase village	2,405	1,971
Chevy Chase Section Four village	2,243	(2)
Glen Echo town	310	356
Somerset town	1,444	430
Dist. 10, Potomac (part)	535	158
Dist. 13, Wheaton (part)	159,631	74,241
Kensington town	2,175	1,611
Rockville city (part)	...	(1)
Silver Spring (U)	66,348	(1)
Takoma Park city (part)	11,545	9,391
Wheaton (U)	54,635	(1)
Prince Georges County (part)	289,440	135,886
Dist. 1, Vansville (part)	5,223	979
College Park city (part)	1,218	...
Dist. 2, Bladensburg	31,033	17,294
Bladensburg town	3,103	2,899
Cheverly town (part)	4,911	3,117
Colmar Manor town	1,772	1,732
Cottage City town	1,099	1,249
Edmonston town (part)	...	...
Landover Hills town	1,850	1,661
Dist. 6, Spauldings (part)	50,924	15,733
District Heights town	7,524	1,735
Hillcrest Heights (U) (part)	13,885	(1)
Morningside town	1,708	1,520
Suitland-Silver Hill (U)	10,300	(1)
Dist. 9, Surratts (part)	1,256	(1)
Dist. 12, Oxon Hill (part)	19,445	2,484
Forest Heights town	3,524	1,125
Hillcrest Heights (U) (part)	1,410	(1)
In Maryland--Con.		
Prince Georges County (part)--Con.		
Dist. 13, Kent (part)	12,558	2,466
Glenarden town (part)	881	(1)
Dist. 14, Bowie (part)	1,262	(1)
Dist. 16, Hyattsville	16,002	13,748
Edmonston town (part)	1,197	1,190
Hyattsville city (part)	14,546	12,308
Dist. 17, Chillum	68,547	35,481
Brentwood town	3,693	3,523
Hyattsville city (part)	622	...
Langley Park (U)	11,510	(1)
Mount Rainier city	9,855	10,989
North Brentwood town	864	833
Takoma Park city (part)	5,254	3,950
Dist. 18, Seat Pleasant (part)	25,181	15,592
Capitol Heights town	3,138	2,729
Cheverly town (part)	312	201
Fairmont Heights town	2,308	2,097
Seat Pleasant town	5,365	2,255
Dist. 19, Riverdale	15,895	12,148
Carrollton city (part)	...	(3)
College Park city (part)	...	...
Edmonston town (part)	...	(1)
Riverdale town	4,389	5,530
University Park town (part)	3,091	2,205
Dist. 20, Lanham (part)	11,761	1,020
Carrollton city (part)	3,385	(3)
Glenarden town (part)	455	...
Dist. 21, Berwyn (part)	30,353	18,941
Berwyn Heights town	2,376	674
College Park city (part)	17,264	11,170
Greenbelt city	7,479	7,074
University Park town (part)	7	...
In Virginia	465,487	231,732
Arlington County	163,401	135,449
Fairfax County (part)	200,871	26,961
Dranesville Dist. (part)	25,827	(1)
Falls Church Dist. (part)	34,499	14,511
Lee Dist. (part)	31,802	(1)
Mason Dist. (part)	49,081	(1)
Springfield (U)	10,783	...
Mount Vernon Dist. (part)	40,076	11,469
Providence Dist. (part)	19,586	981
Vienna town	11,440	(1)
Alexandria city	91,023	61,787
Falls Church city	10,192	7,535

[1] Not in area in 1950.
[2] Not reported separately in 1950.
[3] Incorporated since 1950.

Table 11.—POPULATION OF STANDARD METROPOLITAN STATISTICAL AREAS: 1960 AND 1950

[Data relate to areas as defined for 1960. Minus sign (-) denotes decrease]

Standard metropolitan statistical area, central city, and other component areas	1960	1950	Increase	
			Number	Percent
WASHINGTON, D.C.-MD.-VA.				
Total	2,001,897	1,464,089	537,808	36.7
Washington, D.C.	763,956	802,178	-38,222	-4.8
Outside central city	1,237,941	661,911	576,030	87.0
Washington, D.C.	763,956	802,178	-38,222	-4.8
Alexandria city, Va.	91,023	61,787	29,236	47.3
Falls Church city, Va.	10,192	7,535	2,657	35.3
Arlington County, Va.	163,401	135,449	27,952	20.6
Fairfax County, Va.	275,002	98,557	176,445	179.0
Montgomery County, Md.	340,928	164,401	176,527	107.4
Prince Georges County, Md.	357,395	194,182	163,213	84.1

[Table 12 of the standard series is omitted because Washington is the central city of the Washington (D.C.-Md.-Va.) Standard Metropolitan Statistical Area]

WASHINGTON (D.C.-MD.-VA.) URBANIZED AREA

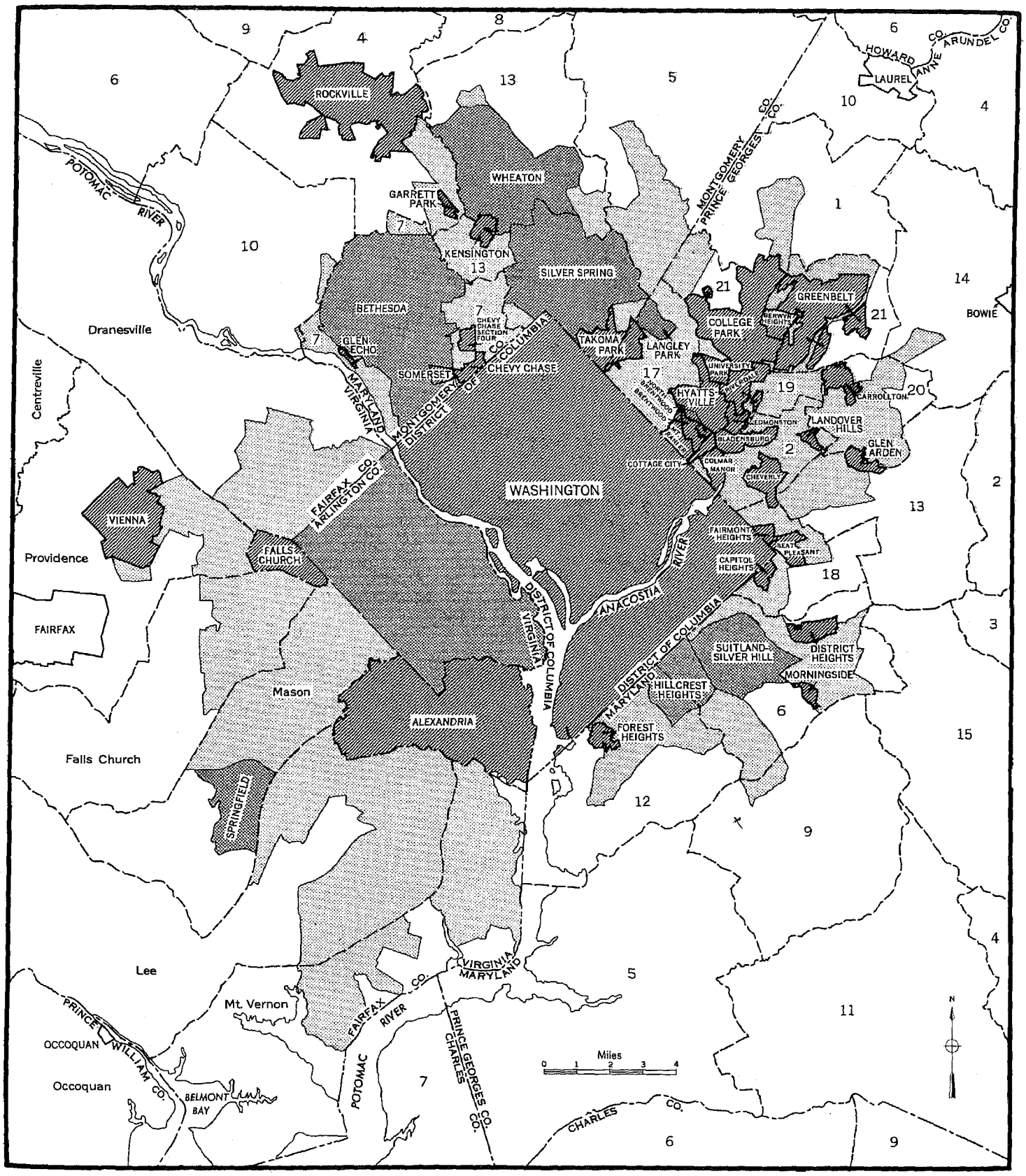

COMPONENTS OF URBANIZED AREA
- Incorporated Places
- Unincorporated Urban Places
- Other Unincorporated Area

BOUNDARY SYMBOLS
- State Line
- County Line
- Minor Civil Division Line

Maps showing boundaries in detail are available at cost on request to the Bureau of the Census.

☆U.S. GOVERNMENT PRINTING OFFICE: 1960—565767/33