NUMBER OF INHABITANTS

Florida

LIST OF TABLES

[Page numbers listed here omit the State prefix number which appears as part of the page number for each page. The prefix for this State is 11]

Table	Page
1.—Population of the State, urban and rural: 1830 to 1960	7
2.—Population in groups of places according to size: 1960 and 1950	7
3.—Population in groups of places according to size: 1900 to 1960	8
4.—Population in incorporated and unincorporated places according to size: 1960	9
5.—Population of incorporated places of 10,000 or more from earliest census to 1960	9
6.—Area and population of counties, urban and rural: 1960 and 1950	11
7.—Population of counties, by census county divisions: 1960	12
8.—Population of all incorporated places and of unincorporated places of 1,000 or more: 1940 to 1960	15
9.—1960 population of areas annexed between 1950 and 1960 by incorporated places having 2,500 inhabitants or more in 1950	17
10.—Population of urbanized areas: 1960 and 1950	18
11.—Population of standard metropolitan statistical areas: 1960 and 1950	19
12.—Population of the State and of standard metropolitan statistical areas, by type of residence: 1960	20

LIST OF MAPS

The State, showing counties, places of 25,000 or more, and standard metropolitan statistical areas	2
The State, showing census county divisions	3
Urbanized areas (separate map for each area)	21

FLORIDA— COUNTIES, PLACES OF 25,000 OR MORE, AND STANDARD METROPOLITAN STATISTICAL AREAS

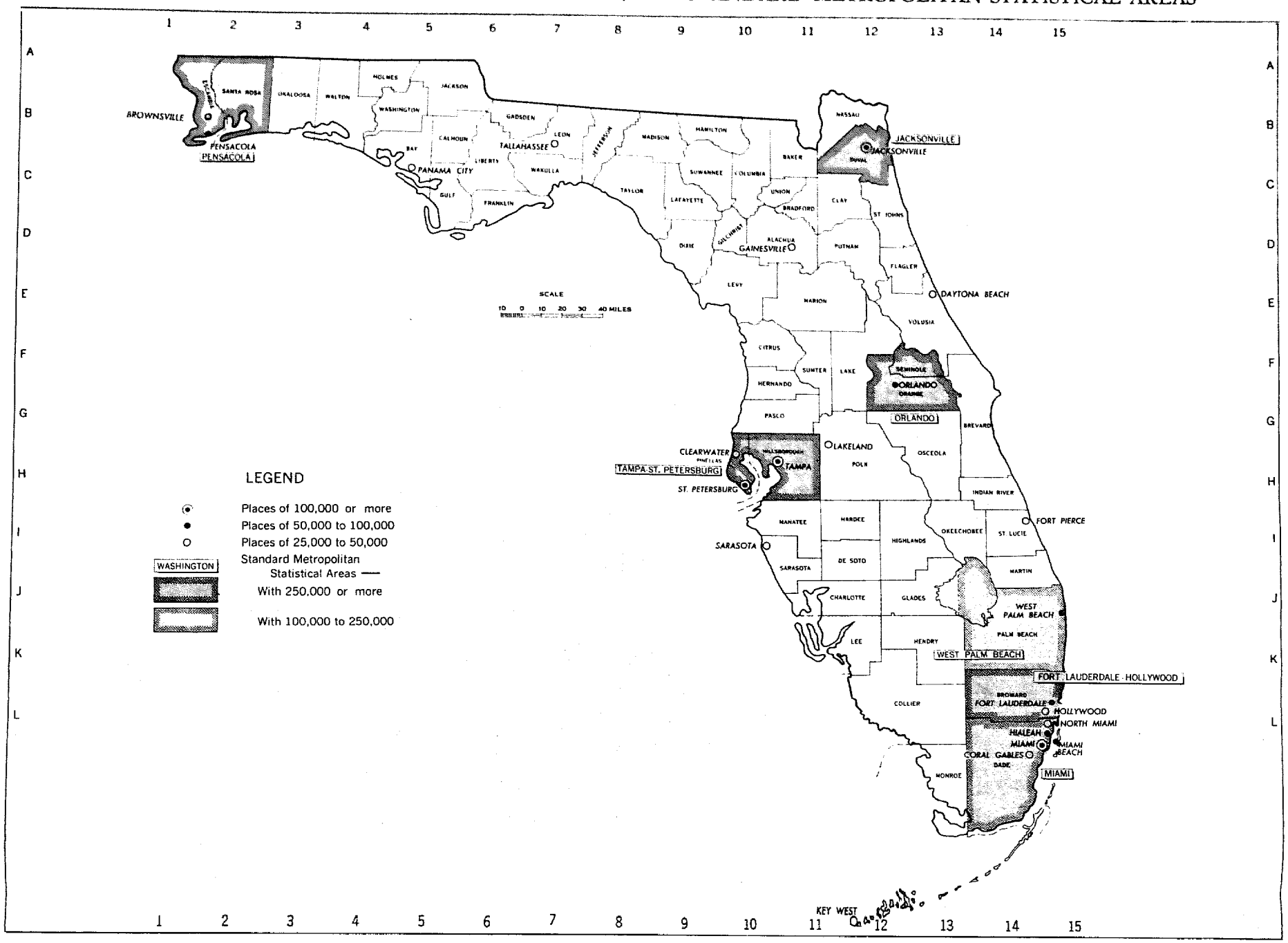

FLORIDA—SECTION 1

CENSUS COUNTY DIVISIONS

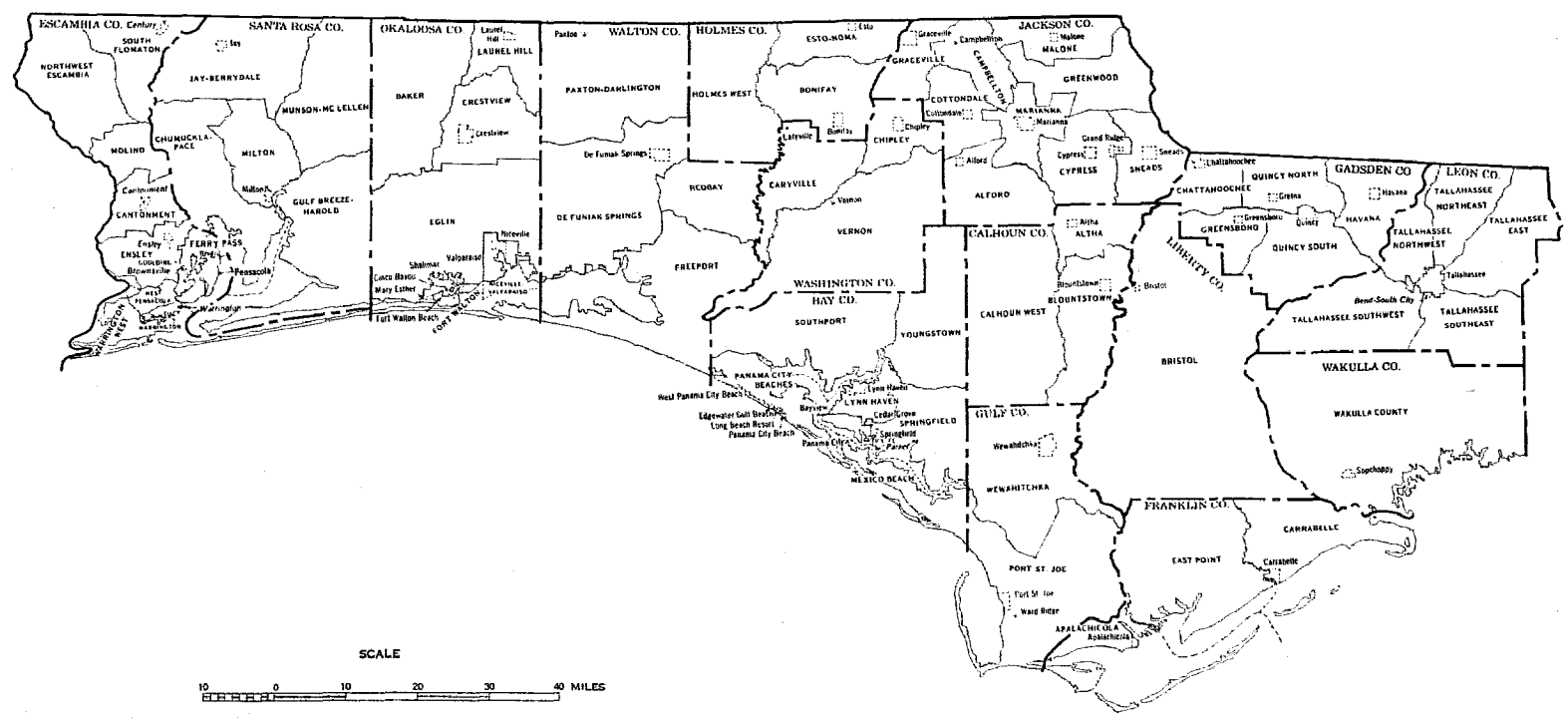

SYMBOLS

———	COUNTY
———	CENSUS COUNTY DIVISION
- - - -	INCORPORATED OR UNINCORPORATED PLACE NOT A CENSUS COUNTY DIVISION
	INCORPORATED PLACE FOR WHICH NO BOUNDARY INFORMATION WAS AVAILABLE

TYPE STYLES

WASHINGTON	COUNTY
WASHINGTON	CENSUS COUNTY DIVISION
Washington	INCORPORATED PLACE WITH 50,000 OR MORE INHABITANTS
Washington	INCORPORATED PLACE WITH FEWER THAN 50,000 INHABITANTS
Washington	UNINCORPORATED PLACE

Enclaves within incorporated places are ordinarily included in the same census county division as the incorporated place. Very small enclaves are not shown on these maps.

Large-scale copies of this map may be purchased from Superintendent of Documents, U. S. Government Printing Office, Washington 25, D. C., after April 1, 1961.

FLORIDA—SECTIONS 2 AND 3

CENSUS COUNTY DIVISIONS

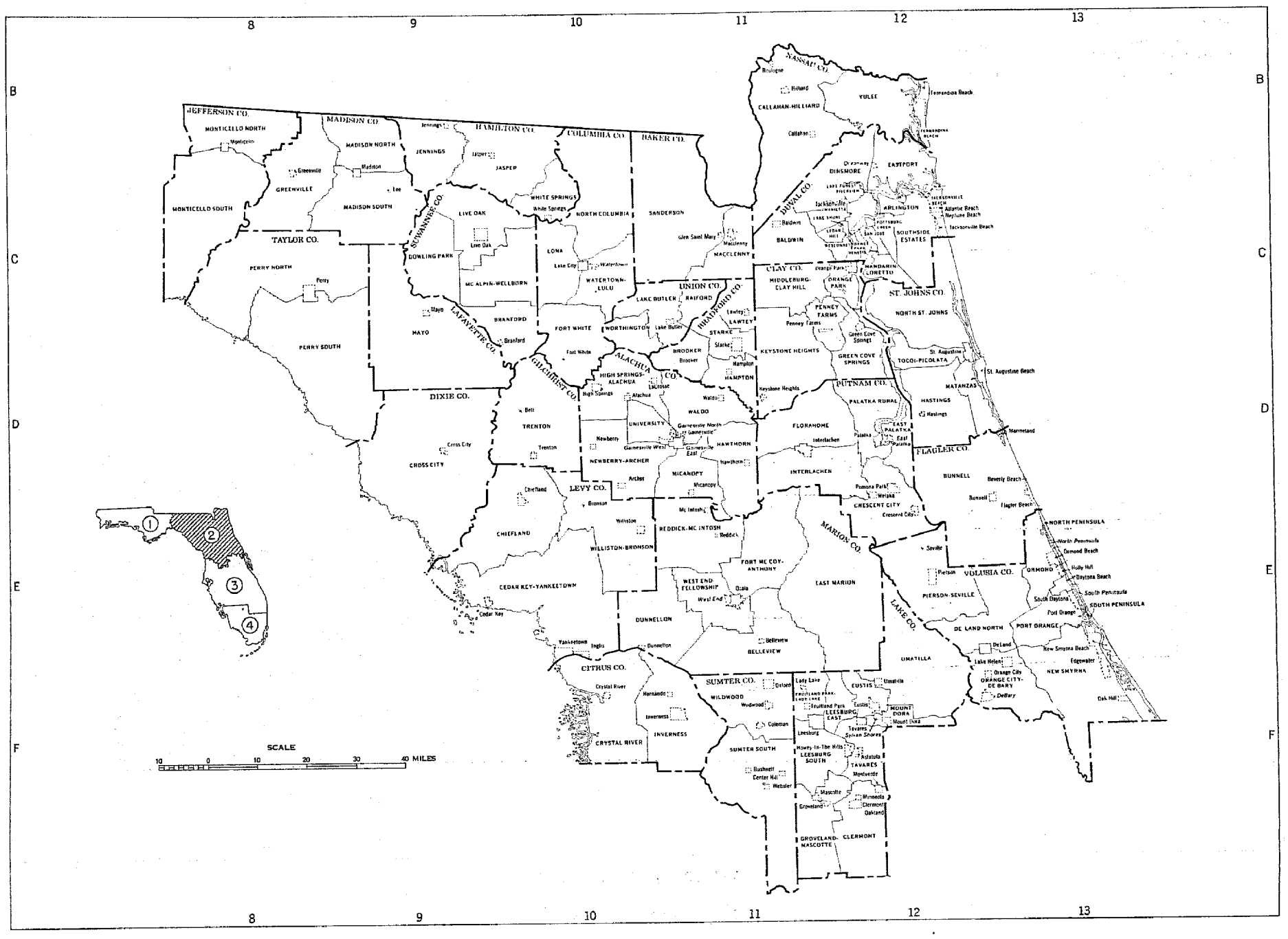

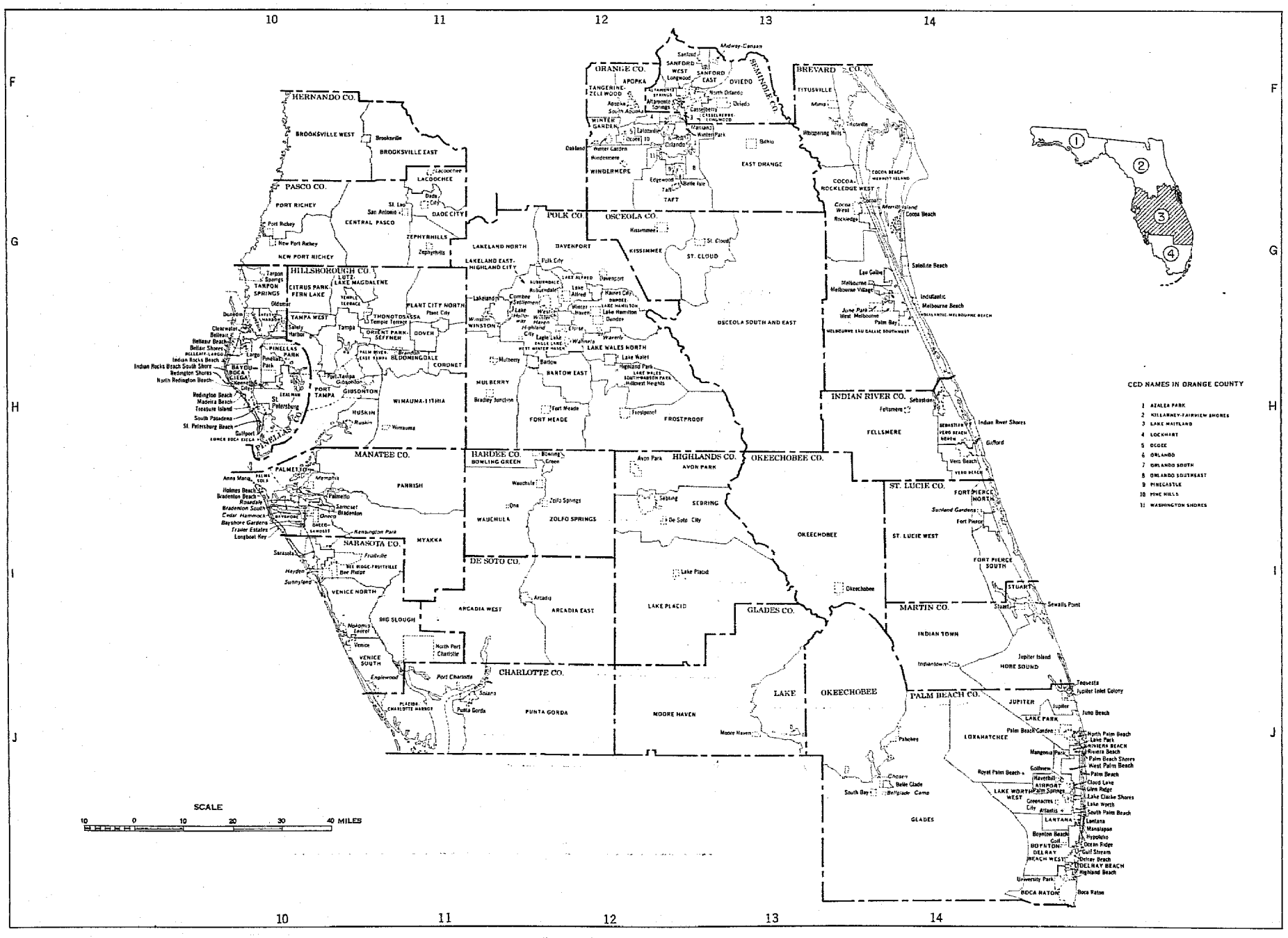
HERNANDO CO.
PASCO CO.
HILLSBOROUGH CO.
PINELLAS CO.
MANATEE CO.
SARASOTA CO.
POLK CO.
ORANGE CO.
OSCEOLA CO.
BREVARD CO.
HARDEE CO.
HIGHLANDS CO.
OKEECHOBEE CO.
INDIAN RIVER CO.
ST. LUCIE CO.
DE SOTO CO.
CHARLOTTE CO.
GLADES CO.
LAKE OKEECHOBEE
MARTIN CO.
PALM BEACH CO.
CCD NAMES IN ORANGE COUNTY
1 AZALEA PARK
2 KILLARNEY-FAIRVIEW SHORES
3 LAKE MAITLAND
4 LOCKHART
5 OCOEE
6 ORLANDO
7 ORLANDO SOUTH
8 ORLANDO SOUTHEAST
9 PINECASTLE
10 PINE HILLS
11 WASHINGTON SHORES
SCALE
10 0 10 20 30 40 MILES

FLORIDA—SECTION 4

CENSUS COUNTY DIVISIONS

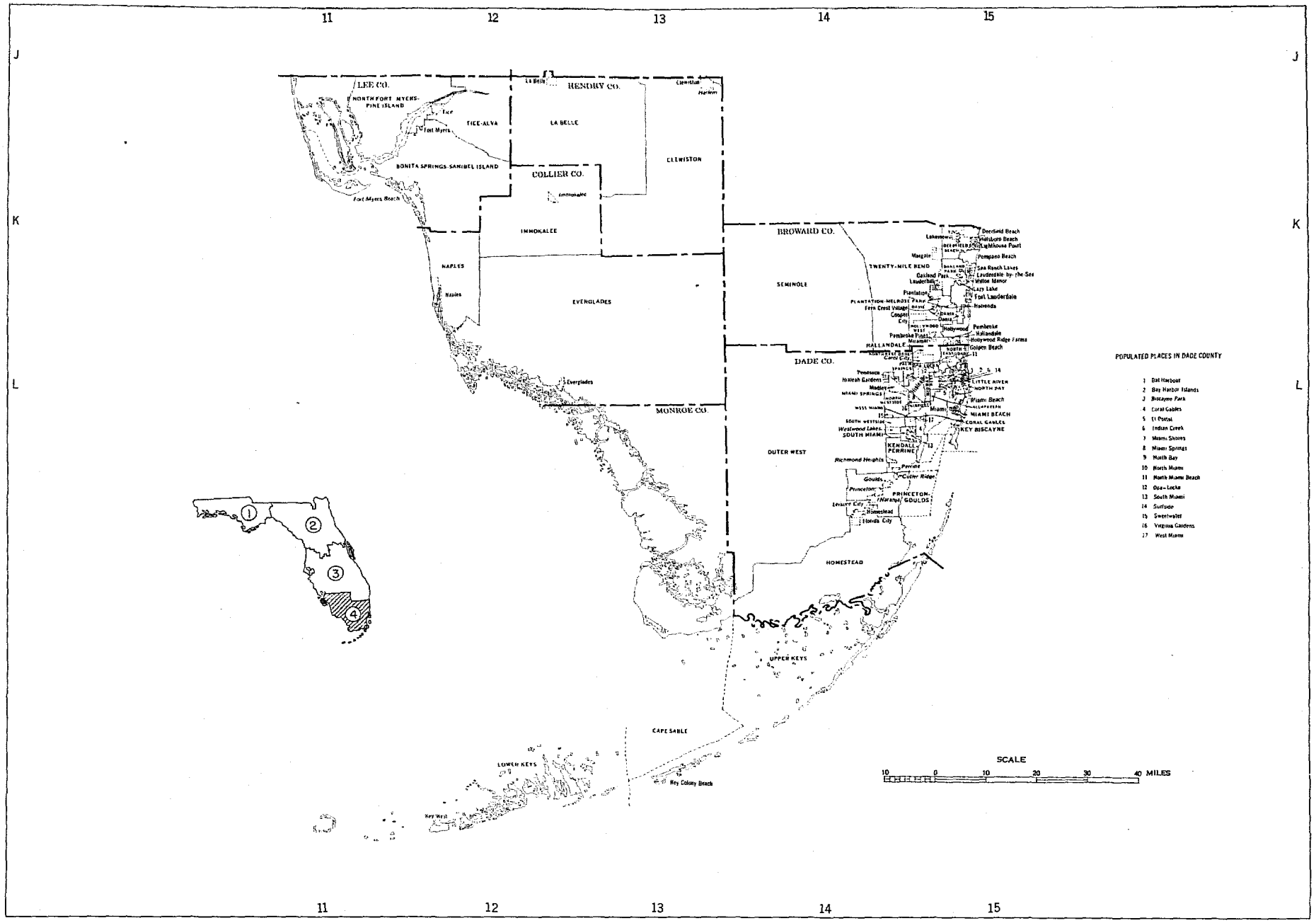

Table 1.—POPULATION OF THE STATE, URBAN AND RURAL: 1830 TO 1960

[For description of current and previous urban definitions, see text. Minus sign (-) denotes decrease]

Census date	The State			Urban territory				Rural territory			Percent of total	
	Population	Increase over preceding census		Number of urban places	Population	Increase over preceding census		Population	Increase over preceding census		Urban	Rural
		Number	Percent			Number	Percent		Number	Percent		
Current urban definition:												
1960 (Apr. 1)	4,951,560	2,180,255	78.7	179	[1]3,661,383	1,847,493	101.9	1,290,177	332,762	34.8	73.9	26.1
1950 (Apr. 1)	2,771,305	873,891	46.1	98	[2]1,813,890	...	...	957,415	...	...	65.5	34.5
Previous urban definition:												
1960 (Apr. 1)	4,951,560	2,180,255	78.7	160	3,077,989	1,511,201	96.5	1,873,571	669,054	55.5	62.2	37.8
1950 (Apr. 1)	2,771,305	873,891	46.1	94	1,566,788	520,997	49.8	1,204,517	352,894	41.4	56.5	43.5
1940 (Apr. 1)	1,897,414	429,203	29.2	70	1,045,791	286,013	37.6	851,623	143,190	20.2	55.1	44.9
1930 (Apr. 1)	1,468,211	499,741	51.6	58	759,778	406,263	114.9	708,433	93,478	15.2	51.7	48.3
1920 (Jan. 1)	968,470	215,851	28.7	30	353,515	134,435	61.4	614,955	81,416	15.3	36.5	63.5
1910 (Apr. 15)	752,619	224,077	42.4	23	219,080	112,049	104.7	533,539	112,028	26.6	29.1	70.9
1900 (June 1)	528,542	137,120	35.0	12	107,031	29,673	38.4	421,511	107,447	34.2	20.3	79.7
1890 (June 1)	391,422	121,929	45.2	12	77,358	50,411	187.1	314,064	71,518	29.5	19.8	80.2
1880 (June 1)	269,493	81,745	43.5	4	26,947	11,672	76.4	242,546	70,073	40.6	10.0	90.0
1870 (June 1)	187,748	47,324	33.7	3	15,275	9,567	167.6	172,473	37,757	28.0	8.1	91.9
1860 (June 1)	140,424	52,979	60.6	2	5,708	5,708	...	134,716	47,271	54.1	4.1	95.9
1850 (June 1)	87,445	32,968	60.5	...	...	...	...	87,445	32,968	60.5	...	100.0
1840 (June 1)	54,477	19,747	56.9	...	...	...	...	54,477	19,747	56.9	...	100.0
1830 (June 1)	34,730	...	...	...	...	...	...	34,730	...	...	...	100.0

[1] Includes 785,589 persons in urban territory outside urban places.
[2] Includes 205,349 persons in urban territory outside urban places.

Table 2.—POPULATION IN GROUPS OF PLACES ACCORDING TO SIZE: 1960 AND 1950

[Percent not shown where less than 0.1]

Type of area and size of place	1960				1950			
	Number of places	Population	Percent of total population	Percent of total	Number of places	Population	Percent of total population	Percent of total
The State	...	4,951,560	100.0	...	...	2,771,305	100.0	...
URBAN								
Total	([1])	3,661,383	73.9	100.0	([2])	1,813,890	65.5	100.0
Within urbanized areas	...	2,673,736	54.0	73.0	...	1,068,650	38.6	58.9
Central cities, total	9	1,268,966	25.6	34.7	5	727,579	26.3	40.1
Cities of 1,000,000 or more	...	...	...	...	...	...	...	...
Cities of 500,000 to 1,000,000	...	...	...	...	...	...	...	...
Cities of 250,000 to 500,000	2	566,658	11.4	15.5	...	...	...	...
Cities of 100,000 to 250,000	2	382,328	7.7	10.4	3	578,474	20.9	31.9
Cities of 50,000 to 100,000	4	284,743	5.8	7.8	2	149,105	5.4	8.2
Cities under 50,000	1	35,237	0.7	1.0	...	...	...	...
Urban fringes, total	...	1,404,770	28.4	38.4	...	341,071	12.3	18.8
Places of 2,500 or more	45	619,181	12.5	16.9	12	135,722	4.9	7.5
Places of 100,000 or more	...	...	...	...	...	...	...	...
Places of 50,000 to 100,000	2	130,117	2.6	3.6	...	...	...	...
Places of 25,000 to 50,000	4	136,571	2.8	3.7	1	46,282	1.7	2.6
Places of 10,000 to 25,000	13	204,638	4.1	5.6	3	50,247	1.8	2.8
Places of 5,000 to 10,000	15	111,041	2.2	3.0	4	23,715	0.9	1.3
Places of 2,500 to 5,000	11	36,814	0.7	1.0	4	15,478	0.6	0.8
Places under 2,500	42	39,543	0.8	1.1	17	14,970	0.5	0.8
Places of 2,000 to 2,500	8	18,074	0.4	0.5	2	4,138	0.1	0.2
Places of 1,500 to 2,000	3	5,491	0.1	0.1	2	3,354	0.1	0.2
Places of 1,000 to 1,500	6	7,659	0.2	0.2	3	3,868	0.1	0.2
Places under 1,000	25	8,319	0.2	0.2	10	3,610	0.1	0.2
Other urban territory	...	746,046	15.1	20.4	...	190,379	6.9	10.5
Outside urbanized areas	125	987,647	19.9	27.0	81	745,240	26.9	41.1
Places of 25,000 or more	8	283,190	5.7	7.7	9	290,352	10.5	16.0
Places of 10,000 to 25,000	17	239,267	4.8	6.5	12	171,976	6.2	9.5
Places of 5,000 to 10,000	32	225,801	4.6	6.2	19	134,024	4.8	7.4
Places of 2,500 to 5,000	68	239,389	4.8	6.5	41	148,888	5.4	8.2
RURAL								
Total	...	1,290,177	26.1	100.0	...	957,415	34.5	100.0
Places of 1,000 to 2,500	89	147,159	3.0	11.4	84	131,238	4.7	13.6
Places of 2,000 to 2,500	22	49,674	1.0	3.9	16	35,756	1.3	3.7
Places of 1,500 to 2,000	30	52,478	1.1	4.1	26	44,398	1.6	4.6
Places of 1,000 to 1,500	37	45,007	0.9	3.5	42	51,084	1.8	5.3
Other rural territory	...	1,143,018	23.1	88.6	...	826,177	29.8	86.3
URBANIZED AREAS								
Total	8	2,673,736	54.0	100.0	5	1,068,650	38.6	100.0
Areas of 1,000,000 or more	...	...	...	...	...	...	...	...
Areas of 500,000 to 1,000,000	1	852,705	17.2	31.9	...	...	...	...
Areas of 250,000 to 500,000	4	1,319,152	26.6	49.3	1	458,647	16.5	42.9
Areas of 100,000 to 250,000	3	501,879	10.1	18.8	3	536,840	19.4	50.2
Areas under 100,000	...	...	...	...	1	73,163	2.6	6.8

[1] There were 179 places of 2,500 or more.
[2] There were 98 places of 2,500 or more.

Table 3.—POPULATION IN GROUPS OF PLACES ACCORDING TO SIZE: 1900 TO 1960

Subject and size of place	1960		1950		1940	1930	1920	1910	1900
	Current urban definition	Previous urban definition	Current urban definition	Previous urban definition					
NUMBER OF PLACES									
Urban territory	221	160	115	94	70	58	30	23	12
Places of 2,500 or more	179	160	98	94	70	58	30	23	12
Places of 1,000,000 or more	...	...	...	...	...	...	...	...	...
Places of 500,000 to 1,000,000	...	...	...	...	...	...	...	...	...
Places of 250,000 to 500,000	2	2	...	...	...	...	...	...	...
Places of 100,000 to 250,000	2	2	3	3	3	3	...	...	...
Places of 50,000 to 100,000	6	6	2	2	1	...	2	1	...
Places of 25,000 to 50,000	13	20	10	10	4	4	2	1	1
Places of 10,000 to 25,000	30	36	15	13	12	7	2	2	3
Places of 5,000 to 10,000	47	42	23	23	15	17	10	6	...
Places of 2,500 to 5,000	79	52	45	43	35	27	14	13	8
Places under 2,500	42	...	17	...	...	...	...	...	...
Rural territory	215	222	220	211	203	231	168	125	79
Places of 1,000 to 2,500	89	71	84	65	59	52	47	30	16
Places under 1,000	126	151	136	146	144	179	121	95	63
Cumulative summary:									
Places of 1,000,000 or more	...	...	...	...	...	...	...	...	...
Places of 500,000 or more	...	...	...	...	...	...	...	...	...
Places of 250,000 or more	2	2	...	...	...	...	...	...	...
Places of 100,000 or more	4	4	3	3	3	3	...	...	...
Places of 50,000 or more	10	10	5	5	4	3	2	1	...
Places of 25,000 or more	23	30	15	15	8	7	4	2	1
Places of 10,000 or more	53	66	30	28	20	14	6	4	4
Places of 5,000 or more	100	108	53	51	35	31	16	10	4
Places of 2,500 or more	179	160	98	94	70	58	30	23	12
POPULATION									
Urban territory	3,661,383	3,077,989	1,813,890	1,566,788	1,045,791	759,778	353,515	219,080	107,031
Places of 2,500 or more	2,875,794	3,077,989	1,608,541	1,566,788	1,045,791	759,778	353,515	219,080	107,031
Places of 1,000,000 or more	...	...	...	...	...	...	...	...	...
Places of 500,000 to 1,000,000	...	...	...	...	...	...	...	...	...
Places of 250,000 to 500,000	566,658	566,658	...	...	...	...	...	...	...
Places of 100,000 to 250,000	382,328	382,328	578,474	578,474	453,628	341,347	...	...	...
Places of 50,000 to 100,000	414,860	414,860	149,105	149,105	60,812	...	143,166	57,699	...
Places of 25,000 to 50,000	454,998	675,322	336,634	336,634	135,890	125,944	60,606	37,782	28,429
Places of 10,000 to 25,000	443,905	547,629	222,223	188,384	171,370	91,359	32,986	42,927	50,700
Places of 5,000 to 10,000	336,842	307,771	157,739	157,739	103,489	112,719	68,290	35,456	...
Places of 2,500 to 5,000	276,203	183,421	164,366	156,452	120,602	88,409	48,467	45,216	27,902
Places under 2,500	39,543	...	14,970	...	...	...	...	...	...
Other urban territory	746,046	...	190,379	...	...	...	...	...	...
Rural territory	1,290,177	1,873,571	957,415	1,204,517	851,623	708,433	614,955	533,539	421,511
Places of 1,000 to 2,500	147,159	118,006	131,238	103,984	93,393	81,020	74,283	45,325	24,979
Places under 1,000	56,388	64,707	59,958	63,568	63,768	75,392	58,580	42,184	28,518
Other rural territory	1,086,630	1,690,858	766,219	1,036,965	694,462	552,021	482,092	446,030	368,014
Cumulative summary:									
Places of 1,000,000 or more	...	...	...	...	...	...	...	...	...
Places of 500,000 or more	...	...	...	...	...	...	...	...	...
Places of 250,000 or more	566,658	566,658	...	...	...	...	...	...	...
Places of 100,000 or more	948,986	948,986	578,474	578,474	453,628	341,347	...	...	...
Places of 50,000 or more	1,363,846	1,363,846	727,579	727,579	514,440	341,347	143,166	57,699	...
Places of 25,000 or more	1,818,844	2,039,168	1,064,213	1,064,213	650,330	467,291	203,772	95,481	28,429
Places of 10,000 or more	2,262,749	2,586,797	1,286,436	1,252,597	821,700	558,650	236,758	138,408	79,129
Places of 5,000 or more	2,599,591	2,894,568	1,444,175	1,410,336	925,189	671,369	305,048	173,864	79,129
Places of 2,500 or more	2,875,794	3,077,989	1,608,541	1,566,788	1,045,791	759,778	353,515	219,080	107,031
PERCENT OF TOTAL POPULATION									
Urban territory	73.9	62.2	65.5	56.5	55.1	51.7	36.5	29.1	20.3
Places of 2,500 or more	58.1	62.2	58.0	56.5	55.1	51.7	36.5	29.1	20.3
Places of 1,000,000 or more	...	...	...	...	...	...	...	...	...
Places of 500,000 to 1,000,000	...	...	...	...	...	...	...	...	...
Places of 250,000 to 500,000	11.4	11.4	...	...	...	...	...	...	...
Places of 100,000 to 250,000	7.7	7.7	20.9	20.9	23.9	23.2	...	...	...
Places of 50,000 to 100,000	8.4	8.4	5.4	5.4	3.2	...	14.8	7.7	...
Places of 25,000 to 50,000	9.2	13.6	12.1	12.1	7.2	8.6	6.3	5.0	5.4
Places of 10,000 to 25,000	9.0	11.1	8.0	6.8	9.0	6.2	3.4	5.7	9.6
Places of 5,000 to 10,000	6.8	6.2	5.7	5.7	5.5	7.7	7.1	4.7	...
Places of 2,500 to 5,000	5.6	3.7	5.9	5.6	6.4	6.0	5.0	6.0	5.3
Places under 2,500	0.8	...	0.5	...	...	...	...	...	...
Other urban territory	15.1	...	6.9	...	...	...	...	...	...
Rural territory	26.1	37.8	34.5	43.5	44.9	48.3	63.5	70.9	79.7
Places of 1,000 to 2,500	3.0	2.4	4.7	3.8	4.9	5.5	7.7	6.0	4.7
Places under 1,000	1.1	1.3	2.2	2.3	3.4	5.1	6.0	5.6	5.4
Other rural territory	21.9	34.1	27.6	37.4	36.6	37.6	49.8	59.3	69.6
Cumulative summary:									
Places of 1,000,000 or more	...	...	...	...	...	...	...	...	...
Places of 500,000 or more	...	...	...	...	...	...	...	...	...
Places of 250,000 or more	11.4	11.4	...	...	...	...	...	...	...
Places of 100,000 or more	19.2	19.2	20.9	20.9	23.9	23.2	...	...	...
Places of 50,000 or more	27.5	27.5	26.3	26.3	27.1	23.2	14.8	7.7	...
Places of 25,000 or more	36.7	41.2	38.4	38.4	34.3	31.8	21.0	12.7	5.4
Places of 10,000 or more	45.7	52.2	46.4	45.2	43.3	38.0	24.4	18.4	15.0
Places of 5,000 or more	52.5	58.5	52.1	50.9	48.8	45.7	31.5	23.1	15.0
Places of 2,500 or more	58.1	62.2	58.0	56.5	55.1	51.7	36.5	29.1	20.3

Table 4.—POPULATION IN INCORPORATED AND UNINCORPORATED PLACES ACCORDING TO SIZE: 1960

Size of place and urban-rural classification	All places		Incorporated places		Unincorporated places	
	Number	Population	Number	Population	Number	Population
Total	436	3,118,884	365	2,837,219	71	281,665
500,000 or more	...	...	...	...	...	...
250,000 to 500,000	2	566,658	2	566,658	...	...
100,000 to 250,000	2	382,328	2	382,328	...	...
50,000 to 100,000	6	414,860	6	414,860	...	...
25,000 to 50,000	13	454,998	12	416,581	1	38,417
20,000 to 25,000	5	108,952	3	64,686	2	44,266
10,000 to 20,000	25	334,953	24	318,201	1	16,752
5,000 to 10,000	47	336,842	42	307,771	5	29,071
2,500 to 5,000	79	276,203	52	183,421	27	92,782
2,000 to 2,500	30	67,748	19	42,568	11	25,080
1,500 to 2,000	33	57,969	22	39,016	11	18,953
1,000 to 1,500	43	52,666	30	36,322	13	16,344
500 to 1,000	66	46,248	66	46,248	...	...
200 to 500	42	14,425	42	14,425	...	...
Under 200	43	4,034	43	4,034	...	...
In urbanized areas	96	1,927,690	92	1,828,255	4	99,435
500,000 or more	...	...	...	...	...	...
250,000 to 500,000	2	566,658	2	566,658	...	...
100,000 to 250,000	2	382,328	2	382,328	...	...
50,000 to 100,000	6	414,860	6	414,860	...	...
25,000 to 50,000	5	171,808	4	133,391	1	38,417
20,000 to 25,000	4	86,429	2	42,163	2	44,266
10,000 to 20,000	9	118,209	8	101,457	1	16,752
In urbanized areas—Con.						
5,000 to 10,000	15	111,041	15	111,041	...	...
2,500 to 5,000	11	36,814	11	36,814	...	...
2,000 to 2,500	8	18,074	8	18,074	...	...
1,500 to 2,000	3	5,491	3	5,491	...	...
1,000 to 1,500	6	7,659	6	7,659	...	...
500 to 1,000	7	5,112	7	5,112	...	...
200 to 500	6	1,950	6	1,950	...	...
Under 200	12	1,257	12	1,257	...	...
Other urban territory	125	987,647	93	865,794	32	121,853
25,000 to 50,000	8	283,190	8	283,190	...	...
20,000 to 25,000	1	22,523	1	22,523	...	...
10,000 to 20,000	16	216,744	16	216,744	...	...
5,000 to 10,000	32	225,801	27	196,730	5	29,071
2,500 to 5,000	68	239,389	41	146,607	27	92,782
Rural territory	215	203,547	180	143,170	35	60,377
2,000 to 2,500	22	49,674	11	24,594	11	25,080
1,500 to 2,000	30	52,478	19	33,525	11	18,953
1,000 to 1,500	37	45,007	24	28,663	13	16,344
500 to 1,000	59	41,136	59	41,136	...	...
200 to 500	36	12,475	36	12,475	...	...
Under 200	31	2,777	31	2,777	...	...

Table 5.—POPULATION OF INCORPORATED PLACES OF 10,000 OR MORE FROM EARLIEST CENSUS TO 1960

[Minus sign (-) denotes decrease]

Incorporated place and census year	Population	Increase over preceding census	
		Number	Percent
BARTOW:			
1960	12,849	4,155	47.8
1950	8,694	2,536	41.2
1940	6,158	889	16.9
1930	5,269	1,066	25.4
1920	4,203	1,541	57.9
1910	2,662	679	34.2
1900	1,983	597	43.1
1890	1,386	1,309	1,700.0
1880	77	...	...
BELLE GLADE:			
1960	11,273	4,054	56.2
1950	7,219	3,413	89.7
1940	3,806	2,880	311.0
1930	926	...	...
BOYNTON BEACH:			
1960	10,467	7,925	311.8
1950	2,542	1,216	91.7
1940	1,326	273	25.9
1930	1,053	...	...
BRADENTON:[1]			
1960	19,380	5,776	42.5
1950	13,604	6,160	82.8
1940	7,444	1,458	24.4
1930	5,986	2,118	54.8
1920	3,868	1,982	105.1
1910	1,886	...	...
CLEARWATER:			
1960	34,653	19,072	122.4
1950	15,581	5,445	53.7
1940	10,136	2,529	33.2
1930	7,607	5,180	213.4
1920	2,427	1,256	107.3
1910	1,171	828	241.4
1900	343	...	...
COCOA:			
1960	12,294	8,049	189.6
1950	4,245	1,147	37.0
1940	3,098	934	43.2
1930	2,164	719	49.8
1920	1,445	832	135.7
1910	613	231	60.5
1900	382	70	22.4
1890	312	...	...
CORAL GABLES:			
1960	34,793	14,956	75.4
1950	19,837	11,543	139.2
1940	8,294	2,597	45.6
1930	5,697	...	...
DAYTONA BEACH:[2]			
1960	37,395	7,208	23.9
1950	30,187	7,603	33.7
1940	22,584	5,986	36.1
1930	16,598	15,773	...
1920	825	494	149.2
1910	331	...	...
DE LAND:			
1960	10,775	2,123	24.5
1950	8,652	1,611	22.9
1940	7,041	1,795	34.2
1930	5,246	1,922	57.8
1920	3,324	512	18.2
1910	2,812	1,363	94.1
1900	1,449	336	30.2
1890	1,113	...	...
DELRAY BEACH:			
1960	12,230	5,918	93.8
1950	6,312	2,575	68.9
1940	3,737	1,404	60.2
1930	2,333	1,282	122.0
1920	1,051	...	...
EAU GALLIE:			
1960	12,300	10,746	691.5
1950	1,554	681	78.0
1940	873	2	0.2
1930	871	364	71.8
1920	507	178	54.1
1910	329	157	91.3
1900	172	84	95.5
1890	88	...	...
FORT LAUDERDALE:			
1960	83,648	47,320	130.3
1950	36,328	18,332	101.9
1940	17,996	9,330	107.7
1930	8,666	6,601	319.7
1920	2,065	...	...
FORT MYERS:[3]			
1960	22,523	9,328	70.7
1950	13,195	2,591	24.4
1940	10,604	1,522	16.8
1930	9,082	5,404	146.9
1920	3,678	1,215	49.3
1910	2,463	1,520	161.2
1900	943	368	64.0
1890	575	...	...
FORT PIERCE:			
1960	25,256	11,754	87.1
1950	13,502	5,462	67.9
1940	8,040	3,237	67.4
1930	4,803	2,688	127.1
1920	2,115	782	58.7
1910	1,333	...	...
FORT WALTON BEACH:			
1960	12,147	9,684	393.2
1950	2,463	...	...
GAINESVILLE:			
1960	29,701	2,840	10.6
1950	26,861	13,104	95.3
1940	13,757	3,292	31.5
1930	10,465	3,605	52.6
1920	6,860	677	10.9
1910	6,183	2,550	70.2
1900	3,633	843	30.2
1890	2,790	...	...
HALLANDALE:			
1960	10,483	6,597	169.8
1950	3,886	2,059	112.7
1940	1,827	815	80.5
1930	1,012	...	...
HIALEAH:			
1960	66,972	47,296	240.4
1950	19,676	15,718	397.1
1940	3,958	1,358	52.2
1930	2,600	...	...
HOLLYWOOD:			
1960	35,237	20,886	145.5
1950	14,351	8,112	130.0
1940	6,239	3,370	117.5
1930	2,869	...	...
JACKSONVILLE:			
1960	201,030	-3,487	-1.7
1950	204,517	31,452	18.2
1940	173,065	43,516	33.6
1930	129,549	37,991	41.5
1920	91,558	33,859	58.7
1910	57,699	29,270	103.0
1900	28,429	11,228	65.3
1890	17,201	9,551	124.8
1880	7,650	738	10.7
1870	6,912	4,794	226.3
1860	2,118	1,073	102.7
1850	1,045	...	...
JACKSONVILLE BEACH:			
1960	12,049	5,619	87.4
1950	6,430	2,864	80.3
1940	3,566	3,157	771.9
1930	409	52	14.6
1920	357	108	43.4
1910	249	...	...

[1] Bradenton city and Manatee town consolidated and incorporated as Bradenton city in 1944. Combined population is as follows: 1940, 11,039; 1930, 9,205; 1920, 4,944; 1910, 2,874.

[2] Daytona Beach, Daytona, and Seabreeze cities consolidated as Daytona Beach city in 1925. Combined population for 1920 and 1910 is as follows: 1920, 6,841; 1910, 3,721.

[3] Returned as Myers in 1900 and 1890.

Table 5.—POPULATION OF INCORPORATED PLACES OF 10,000 OR MORE FROM EARLIEST CENSUS TO 1960—Con.

[Minus sign (-) denotes decrease]

Incorporated place and census year	Population	Increase over preceding census	
		Number	Percent
KEY WEST:			
1960	33,956	7,523	28.5
1950	26,433	13,506	104.5
1940	12,927	96	0.7
1930	12,831	-5,918	-31.6
1920	18,749	-1,196	-6.0
1910	19,945	2,831	16.5
1900	17,114	-966	-5.3
1890	18,080	8,190	82.8
1880	9,890	4,874	97.2
1870	5,016	2,184	77.1
1860	2,832	465	19.6
1850	2,367	1,679	244.0
1840	688	...	...
LAKELAND:			
1960	41,350	10,499	34.0
1950	30,851	8,783	39.8
1940	22,068	3,514	18.9
1930	18,554	11,492	162.7
1920	7,062	3,343	89.9
1910	3,719	2,539	215.2
1900	1,180	628	113.8
1890	552	...	...
LAKE WORTH:			
1960	20,758	8,981	76.3
1950	11,777	4,369	59.0
1940	7,408	1,468	24.7
1930	5,940	4,834	437.1
1920	1,106	...	...
LEESBURG:			
1960	11,172	3,777	51.1
1950	7,395	2,708	57.8
1940	4,687	574	14.0
1930	4,113	2,278	124.1
1920	1,835	844	85.2
1910	991	226	29.5
1900	765	43	6.0
1890	722	522	261.0
1880	200	...	...
MELBOURNE:			
1960	11,922	7,759	183.7
1950	4,223	1,601	61.1
1940	2,622	-55	-2.1
1930	2,677	2,144	402.3
1920	533	376	239.5
1910	157	26	19.8
1900	131	32	32.3
1890	99	...	...
MIAMI:			
1960	291,688	42,412	17.0
1950	249,276	77,104	44.8
1940	172,172	61,535	55.6
1930	110,637	81,066	274.1
1920	29,571	24,100	440.5
1910	5,471	3,790	225.5
1900	1,681	...	...
MIAMI BEACH:			
1960	63,145	16,863	36.4
1950	46,282	18,270	65.2
1940	28,012	21,518	331.4
1930	6,494	5,850	908.4
1920	644	...	...
MIAMI SPRINGS:			
1960	11,229	6,121	119.8
1950	5,108	4,210	462.8
1940	898	496	123.4
1930	402	...	...
NORTH MIAMI:			
1960	28,708	17,974	167.4
1950	10,734	8,761	444.0
1940	1,973	...	...
NORTH MIAMI BEACH:			
1960	21,405	19,276	905.4
1950	2,129	1,258	144.4
1940	871	...	...
OCALA:			
1960	13,598	1,857	15.8
1950	11,741	2,755	30.7
1940	8,986	1,705	23.4
1930	7,281	2,367	48.2
1920	4,914	544	12.4
OCALA--Con.			
1910	4,370	990	29.3
1900	3,380	476	16.4
1890	2,904	2,101	261.6
1880	803	...	...
ORLANDO:			
1960	88,135	35,768	68.3
1950	52,367	15,631	42.5
1940	36,736	9,406	34.4
1930	27,330	18,048	194.4
1920	9,282	5,388	138.4
1910	3,894	1,413	57.0
1900	2,481	-375	-13.1
1890	2,856	...	...
PALATKA:			
1960	11,028	1,852	20.2
1950	9,176	2,036	28.5
1940	7,140	640	9.8
1930	6,500	1,398	27.4
1920	5,102	1,323	35.0
1910	3,779	478	14.5
1900	3,301	262	8.6
1890	3,039	1,423	88.1
1880	1,616	896	124.4
1870	720	107	17.5
1860	613	...	...
PANAMA CITY:			
1960	33,275	7,461	28.9
1950	25,814	14,204	122.3
1940	11,610	6,208	114.9
1930	5,402	3,680	213.7
1920	1,722	1,300	308.1
1910	422	...	...
PENSACOLA:			
1960	56,752	13,273	30.5
1950	43,479	6,030	16.1
1940	37,449	5,870	18.6
1930	31,579	544	1.8
1920	31,035	8,053	35.0
1910	22,982	5,235	29.5
1900	17,747	5,997	51.0
1890	11,750	4,905	71.7
1880	6,845	3,498	104.5
1870	3,347	471	16.4
1860	2,876	712	32.9
1850	2,164	...	...
PINELLAS PARK:			
1960	10,848	7,924	271.0
1950	2,924	2,233	323.2
1940	691	226	48.6
1930	465	331	247.0
1920	134	...	...
PLANT CITY:			
1960	15,711	6,481	70.2
1950	9,230	1,739	23.2
1940	7,491	691	10.2
1930	6,800	3,071	82.4
1920	3,729	1,248	50.3
1910	2,481	1,761	244.6
1900	720	371	106.3
1890	349	...	...
POMPANO BEACH:			
1960	15,992	10,310	181.5
1950	5,682	1,255	28.3
1940	4,427	1,813	69.4
1930	2,614	1,978	311.0
1920	636	367	136.4
1910	269	...	...
RIVIERA BEACH:			
1960	13,046	8,981	220.9
1950	4,065	2,084	105.2
1940	1,981	1,170	144.3
1930	811	...	...
ST. AUGUSTINE:			
1960	14,734	1,179	8.7
1950	13,555	1,465	12.1
1940	12,090	-21	-0.2
1930	12,111	5,919	95.6
1920	6,192	698	12.7
1910	5,494	1,222	28.6
1900	4,272	-470	-9.9
1890	4,742	2,449	106.8
ST. AUGUSTINE--Con.			
1880	2,293	576	33.5
1870	1,717	-197	-10.3
1860	1,914	-20	-1.0
1850	1,934	-516	-21.1
1840	2,450	742	43.4
1830	1,708	...	...
ST. PETERSBURG:			
1960	181,298	84,560	87.4
1950	96,738	35,926	59.1
1940	60,812	20,387	50.4
1930	40,425	26,188	183.9
1920	14,237	10,110	245.0
1910	4,127	2,552	162.0
1900	1,575	1,302	476.9
1890	273	...	...
SANFORD:			
1960	19,175	7,240	60.7
1950	11,935	1,718	16.8
1940	10,217	117	1.2
1930	10,100	4,512	80.7
1920	5,588	2,018	56.5
1910	3,570	2,120	146.2
1900	1,450	-566	-28.1
1890	2,016	...	...
SARASOTA:			
1960	34,083	15,187	80.4
1950	18,896	7,755	69.6
1940	11,141	2,743	32.7
1930	8,398	6,249	290.8
1920	2,149	1,309	155.8
1910	840	...	...
TALLAHASSEE:			
1960	48,174	20,937	76.9
1950	27,237	10,997	67.7
1940	16,240	5,540	51.8
1930	10,700	5,063	89.8
1920	5,637	619	12.3
1910	5,018	2,037	68.3
1900	2,981	47	1.6
1890	2,934	440	17.6
1880	2,494	471	23.3
1870	2,023	91	4.7
1860	1,932	...	...
1850	(1)	...	...
1840	1,616	...	...
TAMPA:			
1960	274,970	150,289	120.5
1950	124,681	16,290	15.0
1940	108,391	7,230	7.1
1930	101,161	49,553	96.0
1920	51,608	13,826	36.6
1910	37,782	21,943	138.5
1900	15,839	10,307	186.3
1890	5,532	4,812	668.3
1880	720	-76	-9.5
1870	796	...	...
WEST PALM BEACH:			
1960	56,208	13,046	30.2
1950	43,162	9,469	28.1
1940	33,693	7,083	26.6
1930	26,610	17,951	207.3
1920	8,659	6,916	396.8
1910	1,743	1,179	209.0
1900	564	...	...
WINTER HAVEN:			
1960	16,277	7,672	89.2
1950	8,605	2,406	38.8
1940	6,199	-931	-13.1
1930	7,130	5,533	346.5
1920	1,597	...	...
WINTER PARK:			
1960	17,162	8,912	108.0
1950	8,250	3,535	75.0
1940	4,715	1,029	27.9
1930	3,686	2,608	241.9
1920	1,078	508	89.1
1910	570	204	55.7
1900	366	96	35.6
1890	270	...	...

[1] Not returned separately.

Table 6.—AREA AND POPULATION OF COUNTIES, URBAN AND RURAL: 1960 AND 1950

[Minus sign (-) denotes decrease. Percent not shown where less than 0.1]

County	Map reference	Land area in square miles, 1960	1960 population									1950 population			Percent increase, 1950 to 1960		
			Total		Urban				Rural								
			Number	Per square mile	Total	Percent of total population	Urbanized areas	Other urban territory	Total	Places of 1,000 to 2,500	Other rural territory	Total	Urban	Rural	Total	Urban	Rural
The State	...	54,252	4,951,560	91.3	3,661,383	73.9	2,673,736	987,647	1,290,177	147,159	1,143,018	2,771,305	1,813,890	957,415	78.7	101.9	34.8
Alachua[1]	D-10	892	74,074	83.0	36,716	49.6	...	36,716	37,358	8,968	28,390	57,026	26,861	30,165	29.9	36.7	23.8
Baker	B-10	585	7,363	12.6	2,671	36.3	...	2,671	4,692	...	4,692	6,313	...	6,313	16.6	...	-25.7
Bay	B-4	753	67,131	89.2	43,650	65.0	...	43,650	23,481	...	23,481	42,689	25,814	16,875	57.3	69.1	39.1
Bradford[1]	C-11	293	12,446	42.5	4,806	38.6	...	4,806	7,640	...	7,640	11,457	2,944	8,513	8.6	63.2	-10.3
Brevard[2]	F-13	1,031	111,435	108.1	60,279	54.1	...	60,279	51,156	7,714	43,442	23,653	11,072	12,581	371.1	444.4	306.6
Broward	K-14	1,218	333,946	274.2	322,597	96.6	319,951	2,646	11,349	...	11,349	83,933	64,787	19,146	297.9	397.9	-40.7
Calhoun	B-5	557	7,422	13.3	...	...	...	...	7,422	2,375	5,047	7,922	...	7,922	-6.3	...	-6.3
Charlotte	J-11	705	12,594	17.9	7,397	58.7	...	7,397	5,197	1,309	3,888	4,286	...	4,286	193.8	...	21.3
Citrus	F-10	570	9,268	16.3	...	...	...	...	9,268	3,301	5,967	6,111	...	6,111	51.7	...	51.7
Clay	C-11	598	19,535	32.7	6,857	35.1	2,624	4,233	12,678	...	12,678	14,323	4,793	9,530	36.4	43.1	33.0
Collier	K-12	2,032	15,753	7.8	7,879	50.0	...	7,879	7,874	...	7,874	6,488	...	6,488	142.8	...	21.4
Columbia[1]	B-10	786	20,077	25.5	9,465	47.1	...	9,465	10,612	2,109	8,503	18,216	7,571	10,645	10.2	25.0	-0.3
Dade	L-14	2,054	935,047	455.2	894,342	95.6	852,705	41,637	40,705	1,719	38,986	495,084	466,079	29,005	88.9	91.9	40.3
De Soto[3]	I-11	718	11,683	16.3	5,889	50.4	...	5,889	5,794	...	5,794	9,242	4,764	4,478	26.4	23.6	29.4
Dixie	D-9	688	4,479	6.5	...	...	...	...	4,479	1,857	2,622	3,928	...	3,928	14.0	...	14.0
Duval	C-11	777	455,411	586.1	387,987	85.2	369,945	18,042	67,424	2,543	64,881	304,029	247,837	56,192	49.8	56.5	20.0
Escambia	A-1	657	173,829	264.6	128,049	73.7	128,049	...	45,780	6,381	39,399	112,706	77,318	35,388	54.2	65.6	29.4
Flagler	D-12	483	4,566	9.5	...	...	...	...	4,566	1,860	2,706	3,367	...	3,367	35.6	...	35.6
Franklin	C-6	544	6,576	12.1	3,099	47.1	...	3,099	3,477	1,146	2,331	5,814	3,222	2,592	13.1	-3.8	34.1
Gadsden	B-6	508	41,989	82.7	18,573	44.2	...	18,573	23,416	2,090	21,326	36,457	14,978	21,479	15.2	24.0	9.0
Gilchrist	D-10	339	2,868	8.5	...	...	...	...	2,868	...	2,868	3,499	...	3,499	-18.0	...	-18.0
Glades	J-12	746	2,950	4.0	...	...	...	...	2,950	...	2,950	2,199	...	2,199	34.2	...	34.2
Gulf	C-5	557	9,937	17.8	4,217	42.4	...	4,217	5,720	3,322	2,398	7,460	2,752	4,708	33.2	53.2	21.5
Hamilton	B-9	514	7,705	15.0	...	...	...	...	7,705	2,103	5,602	8,981	...	8,981	-14.2	...	-14.2
Hardee	H-11	630	12,370	19.6	3,411	27.6	...	3,411	8,959	1,171	7,788	10,073	2,872	7,201	22.8	18.8	24.4
Hendry	J-13	1,187	8,119	6.8	3,114	38.4	...	3,114	5,005	2,518	2,487	6,051	...	6,051	34.2	...	-17.3
Hernando	F-10	488	11,205	23.0	3,301	29.5	...	3,301	7,904	...	7,904	6,693	...	6,693	67.4	...	18.1
Highlands	H-12	1,041	21,338	20.5	13,012	61.0	...	13,012	8,326	1,007	7,319	13,636	9,618	4,018	56.5	35.3	107.2
Hillsborough	G-10	1,040	397,788	382.5	317,501	79.8	301,790	15,711	80,287	5,232	75,055	249,894	188,565	61,329	59.2	68.4	30.9
Holmes	A-4	483	10,844	22.5	...	...	...	...	10,844	2,222	8,622	13,988	...	13,988	-22.5	...	-22.5
Indian River[2]	H-14	512	25,309	49.4	12,358	48.8	...	12,358	12,951	...	12,951	11,872	4,746	7,126	113.2	160.4	81.7
Jackson	A-5	932	36,208	38.8	7,152	19.8	...	7,152	29,056	3,706	25,350	34,645	5,845	28,800	4.5	22.4	0.9
Jefferson	B-8	598	9,543	16.0	...	...	...	...	9,543	2,490	7,053	10,413	...	10,413	-8.4	...	-8.4
Lafayette	C-9	543	2,889	5.3	...	...	...	...	2,889	...	2,889	3,440	...	3,440	-16.0	...	-16.0
Lake	F-11	996	57,383	57.6	27,154	47.3	...	27,154	30,229	4,678	25,551	36,340	14,428	21,912	57.9	88.2	38.0
Lee	J-11	786	54,539	69.4	26,900	49.3	...	26,900	27,639	2,463	25,176	23,404	13,195	10,209	133.0	103.9	170.7
Leon	B-7	685	74,225	108.4	48,174	64.9	...	48,174	26,051	1,148	24,903	51,590	31,848	19,742	43.9	51.3	32.0
Levy	D-10	1,103	10,364	9.4	...	...	...	...	10,364	3,041	7,323	10,637	...	10,637	-2.6	...	-2.6
Liberty	B-6	838	3,138	3.7	...	...	...	...	3,138	...	3,138	3,182	...	3,182	-1.4	...	-1.4
Madison	B-8	702	14,154	20.2	3,239	22.9	...	3,239	10,915	1,318	9,597	14,197	3,150	11,047	-0.3	2.8	-1.2
Manatee[3]	H-11	688	69,168	100.5	42,981	62.1	...	42,981	26,187	8,187	18,000	34,704	17,707	16,997	99.3	142.7	54.1
Marion	E-11	1,617	51,616	31.9	16,722	32.4	...	16,722	34,894	1,079	33,815	38,187	11,741	26,446	35.2	42.4	31.9
Martin	I-14	559	16,932	30.3	4,791	28.3	...	4,791	12,141	1,411	10,730	7,807	2,912	4,895	116.9	64.5	148.0
Monroe	L-13	994	47,921	48.2	33,956	70.9	...	33,956	13,965	...	13,965	29,957	26,433	3,524	60.0	28.5	296.3
Nassau	B-11	650	17,189	26.4	7,276	42.3	...	7,276	9,913	1,075	8,838	12,811	4,420	8,391	34.2	64.6	18.1
Okaloosa	A-3	944	61,175	64.8	30,106	49.2	...	30,106	31,069	...	31,069	27,533	5,003	22,530	122.2	501.8	37.9
Okeechobee	H-13	780	6,424	8.2	2,947	45.9	...	2,947	3,477	...	3,477	3,454	...	3,454	86.0	...	0.7
Orange	F-12	916	263,540	287.7	204,934	77.8	193,215	11,719	58,606	3,698	54,908	114,950	76,666	38,284	129.3	167.3	53.1
Osceola	G-12	1,325	19,029	14.4	11,198	58.8	...	11,198	7,831	...	7,831	11,406	7,311	4,095	66.8	53.2	91.2
Palm Beach	J-14	1,978	228,106	115.3	188,817	82.8	172,835	15,982	39,289	6,205	33,084	114,688	86,738	27,950	98.9	117.7	40.6
Pasco	G-10	751	36,785	49.0	11,166	30.4	...	11,166	25,619	3,454	22,165	20,529	3,806	16,723	79.2	193.4	53.2
Pinellas	H-10	264	374,665	1,419.2	341,384	91.1	324,842	16,542	33,281	...	33,281	159,249	137,702	21,547	135.3	147.9	54.5
Polk	G-11	1,861	195,139	104.9	120,650	61.8	...	120,650	74,489	11,329	63,160	123,997	67,167	56,830	57.4	79.6	31.1
Putnam	D-12	803	32,212	40.1	11,028	34.2	...	11,028	21,184	2,762	18,422	23,615	9,176	14,439	36.4	20.2	46.7
St. Johns	C-12	609	30,034	49.3	14,734	49.1	...	14,734	15,300	...	15,300	24,998	13,555	11,443	20.1	8.7	33.7
St. Lucie	H-14	588	39,294	66.8	25,256	64.3	...	25,256	14,038	1,417	12,621	20,180	13,502	6,678	94.7	87.1	110.2
Santa Rosa	A-2	1,024	29,547	28.9	4,108	13.9	...	4,108	25,439	...	25,439	18,554	...	18,554	59.2	...	37.1
Sarasota[3]	I-10	529	76,895	145.4	52,562	68.4	...	52,562	24,333	6,896	17,437	28,827	18,896	9,931	166.7	178.2	145.0
Seminole	F-13	321	54,947	171.2	26,955	49.1	7,780	19,175	27,992	5,512	22,480	26,883	11,935	14,948	104.4	125.8	87.3
Sumter	F-11	561	11,869	21.2	...	...	...	...	11,869	2,170	9,699	11,330	...	11,330	4.8	...	4.8
Suwannee	C-9	677	14,961	22.1	6,544	43.7	...	6,544	8,417	...	8,417	16,986	4,064	12,922	-11.9	61.0	-34.9
Taylor	C-8	1,032	13,168	12.8	8,030	61.0	...	8,030	5,138	...	5,138	10,416	2,797	7,619	26.4	187.1	-32.6
Union	C-11	240	6,043	25.2	...	...	...	...	6,043	1,311	4,732	8,906	...	8,906	-32.1	...	-32.1
Volusia	E-12	1,115	125,319	112.4	77,008	61.4	...	77,008	48,311	10,862	37,449	74,229	51,264	22,965	68.8	50.2	110.4
Wakulla	C-6	614	5,257	8.6	...	...	...	...	5,257	...	5,257	5,258	...	5,258	...	...	...
Walton	A-4	1,046	15,576	14.9	5,282	33.9	...	5,282	10,294	...	10,294	14,725	3,077	11,648	5.8	71.7	-11.6
Washington	B-4	597	11,249	18.8	3,159	28.1	...	3,159	8,090	...	8,090	11,888	2,959	8,929	-5.4	6.8	-9.4

[1] Parts of Alachua annexed to Bradford and Columbia and parts of Bradford annexed to Alachua.
[2] Boundary between Brevard and Indian River adjusted by act of the legislature in 1959.
[3] Parts of Manatee and Sarasota annexed to De Soto.

Table 7.—POPULATION OF COUNTIES, BY CENSUS COUNTY DIVISIONS: 1960

["U" denotes an unincorporated place. Total population of a place located in 2 or more census county divisions appears in table 8]

County and census county division	Population
ALACHUA COUNTY[1]	74,074
Gainesville div.	29,701
Gainesville city[1]	29,701
Hawthorne div.	3,150
Hawthorne town	1,167
High Springs-Alachua div.	7,568
Alachua city[1]	1,974
High Springs city[1]	4,329
La Crosse town	165
Micanopy div.	5,660
Gainesville East (U) (pt.)	231
Micanopy town	658
Newberry-Archer div.	10,370
Archer city	707
Newberry town	1,155
University div.	7,940
Gainesville North (U) (pt.)	3,317
Gainesville West (U)	2,725
Waldo div.	9,685
Gainesville East (U) (pt.)	2,162
Gainesville North (U) (pt.)	993
Waldo city	735
BAKER COUNTY	7,363
Macclenny div.	4,388
Macclenny town[1]	2,671
Sanderson div.	2,975
Glen St. Mary town[1]	329
BAY COUNTY	67,131
Lynn Haven div.	8,519
Bayview city[1]	422
Lynn Haven city	3,078
Mexico Beach div.	7,323
Panama City Beaches div.	2,667
Edgewater Gulf Beach town[1]	70
Long Beach Resort city[1]	66
Panama City Beach city[1]	36
West Panama City Beach city[1]	617
Panama City div.	33,275
Panama City[1]	33,275
Springfield div.	12,409
Cedar Grove town[1]	676
Parker (U)	2,669
Springfield city[1]	4,628
Southport div.	1,637
Youngstown div.	1,281
BRADFORD COUNTY	12,446
Brooker div.	682
Brooker town	292
Hampton div.	1,684
Hampton city	340
Lawtey div.	2,664
Lawtey city[1]	623
Starke div.	7,410
Starke city[1]	4,804
BREVARD COUNTY[1]	111,435
Cocoa Beach-Merritt Island div.	19,320
Cocoa Beach city[1]	3,475
Merritt Island (U)	3,554
Cocoa-Rockledge div.	15,775
Cocoa city[1]	12,294
Rockledge city[1]	3,481
Cocoa-Rockledge west div.	7,620
Cocoa West (U)	3,973
Indialantic-Melbourne Beach div.	13,612
Indialantic town[1]	1,653
Melbourne Beach town[1]	1,064
Satellite Beach town[1]	825
Melbourne-San Sebastian div.	24,282
San Sebastian city[1]	12,300
Melbourne city[1]	11,982
Melbourne-San Sebastian Southwest div.	12,085
Palm Park (U)	1,484
Melbourne Village town[1]	458
Palm Bay town[1]	2,808
West Melbourne town[1]	2,266
Titusville div.	18,735
Mims (U)	1,307
Titusville city[1]	6,410
Whispering Hills town[1]	834
BROWARD COUNTY	333,946
Dania div.	20,073
Dania city[1]	7,065
Hollywood village[1]	125
Davie div.	4,134
Cooper city[1]	550
Palm Court Village town[1]	93
Deerfield Beach div.	31,039
Deerfield Beach town[1]	9,973
Hillsboro Beach town[1]	437
Lauderdale town[1]	20
Lighthouse Point city[1]	2,453
BROWARD COUNTY--Con.	
Fort Lauderdale div.	83,648
Fort Lauderdale city[6]	83,648
Hallandale div.	35,347
Hallandale city[6]	10,483
Hollywood Ridge Farms town[6]	108
Miramar city[6]	5,485
Pembroke town[6]	569
Hollywood div.	35,237
Hollywood city[6]	35,237
Hollywood West div.	27,179
Pembroke Pines village[6]	1,429
Oakland Park div.	43,556
Lauderdale-by-the-Sea town	1,327
Lauderhill town[6]	132
Lazy Lake town[6]	49
Oakland Park city[6]	5,331
Sea Ranch Lakes village[6]	170
Wilton Manor village[6]	8,257
Plantation-Melrose Park div.	32,418
Plantation city[6]	4,772
Pompano Beach div.	15,992
Pompano Beach city[6]	15,992
Seminole div.	7
Twenty-Mile Bend div.	5,315
Margate town[6]	2,646
CALHOUN COUNTY	7,422
Altha div.	1,559
Altha town	413
Blountstown div.	4,537
Blountstown city	2,375
Calhoun West div.	1,326
CHARLOTTE COUNTY[7]	12,594
Placida-Charlotte Harbor div.	5,918
Englewood (U) (pt.)	1,043
Port Charlotte (U)	3,197
Punta Gorda div.	6,676
Punta Gorda city[7]	3,157
Solana (U)	1,309
CITRUS COUNTY[8]	9,268
Crystal River div.	4,055
Crystal River town	1,423
Inverness div.	5,213
Hernando city	301
Inverness town	1,878
CLAY COUNTY	19,535
Green Cove Springs div.	9,193
Green Cove Springs city	4,233
Keystone Heights div.	1,963
Keystone Heights town[9]	655
Middleburg-Clay Hill div.	1,997
Orange Park div.	5,442
Orange Park town	2,624
Penney Farms div.	940
Penney Farms town	545
COLLIER COUNTY[10]	15,753
Everglades div.	1,817
Everglades city[10]	552
Immokalee div.	4,803
Immokalee (U)	3,224
Naples div.	9,133
Naples city[10]	4,655
COLUMBIA COUNTY[11]	20,077
Fort White div.	2,371
Fort White town	425
Lake City div.	9,465
Lake City	9,465
Lona div.	2,609
North Columbia div.	1,798
Watertown-Lulu div.	3,834
Watertown (U)	2,109
DADE COUNTY[12]	935,047
Airport div.	3,970
Allapattah div.	28,429
Coral Gables div.	37,276
Coral Gables city	34,793
Hialeah div.	68,608
Hialeah city[12]	66,972
Homestead div.	22,149
Florida City[12]	4,114
Homestead city[12]	9,152
Leisure City (U)	3,001
Kendall-Perrine div.	33,087
Perrine (U)	6,424
Richmond Heights (U)	4,311
Key Biscayne div.	3,106
Little River div.	32,151
Miami div.	291,688
Miami city[12]	291,688
DADE COUNTY--Con.	
Miami Beach div.	63,159
Miami Beach city[12]	63,145
Miami Springs div.	13,394
Miami Springs town[12]	11,229
Virginia Gardens village[12]	2,159
Midway West div.	25,464
North Bay div.	29,375
Biscayne Park village	2,911
El Portal village[12]	2,079
Miami Shores village[12]	8,865
North Bay village	2,006
Northeast Dade div.	30,142
Bal Harbour village	727
Bay Harbor Islands town	3,249
Golden Beach town	413
Indian Creek village	60
Surfside town	3,157
North Miami div.	28,708
North Miami city[12]	28,708
North Miami Beach div.	24,614
North Miami Beach city[12]	21,405
Northwest Dade div.	36,835
Carol City (U)	21,749
North Westside div.	4,257
Hialeah Gardens town[12]	172
Medley town[12]	112
Pennsuco town	117
Sweetwater town[12]	645
Opalocka div.	28,129
Opalocka city	9,810
Outer West div.	3,069
Palm Springs div.	1,020
Princeton-Goulds div.	33,307
Cutler Ridge (U)	7,005
Goulds (U)	5,121
Naranja (U)	2,509
Princeton (U)	1,719
South Miami div.	25,065
South Miami city[12]	9,846
South Westside div.	43,064
Westwood Lakes (U)	22,517
West Miami div.	24,981
West Miami town[12]	5,296
DE SOTO COUNTY[13]	11,683
Arcadia East div.	6,809
Arcadia city[13]	5,889
Arcadia West div.	4,874
DIXIE COUNTY	4,479
Cross City div.	4,479
Cross City town[14]	1,857
DUVAL COUNTY	455,411
Arlington div.	23,863
Baldwin div.	6,326
Baldwin town	1,272
Cedar Hill div.	17,076
Dewey Park-Venetia div.	14,101
Dinsmore div.	14,881
Eastport div.	8,267
Oceanway (U)	1,271
Jacksonville div.	201,030
Jacksonville city	201,030
Jacksonville Beach div.	23,823
Atlantic Beach town	3,125
Jacksonville Beach city	12,049
Neptune Beach town	2,868
Lake Forest-Riverview div.	33,648
Lake Shore div.	16,021
Mandarin-Loretto div.	3,972
Marietta div.	20,096
Pottsburg Creek div.	33,646
San Jose div.	18,813
Southside Estates div.	11,247
Wesconnet div.	8,601
ESCAMBIA COUNTY	173,829
Cantonment div.	5,418
Cantonment (U)	2,499
Ensley div.	19,403
Ensley (U)	1,836
Ferry Pass div.	9,166
Goulding div.	25,504
Brownsville (U) (pt.)	18,498
Molino div.	2,331
Northwest Escambia div.	2,255
Pensacola div.	56,752
Pensacola city[15]	56,752
South Flomaton div.	6,263
Century (U)	2,046
South Flomaton town	462
Warrington div.	17,364
Warrington (U)	16,752
Warrington West div.	5,857
West Pensacola div.	23,516
Brownsville (U) (pt.)	19,919
FLAGLER COUNTY	4,566
Bunnell div.	4,566
Beverly Beach town[16]	9
Bunnell city[16]	1,860
Flagler Beach town[16]	970
Marineland town	9
FRANKLIN COUNTY	6,576
Apalachicola div.	3,841
Apalachicola city	3,099
Carrabelle div.	1,754
Carrabelle city	1,146
East Point div.	981
GADSDEN COUNTY	41,989
Chattahoochee div.	11,109
Chattahoochee town[17]	9,699
Greensboro div.	3,422
Greensboro town	709
Havana div.	7,113
Havana town	2,090
Quincy North div.	7,363
Gretna town	647
Quincy South div.	12,982
Quincy city[17]	8,874
GILCHRIST COUNTY	2,868
Trenton div.	2,868
Bell town	134
Trenton city	941
GLADES COUNTY	2,950
Moore Haven div.	2,950
Moore Haven city	790
GULF COUNTY	9,937
Port St. Joe div.	7,176
Port St. Joe town	4,217
Ward Ridge town[18]	Δ1,886
Wewahitchka div.	2,761
Wewahitchka town	1,436
HAMILTON COUNTY	7,705
Jasper div.	4,337
Jasper city	2,103
Jennings div.	2,025
Jennings town	516
White Springs div.	1,343
White Springs town	633
HARDEE COUNTY	12,370
Bowling Green div.	2,550
Bowling Green city	1,171
Wauchula div.	7,109
Ona city	134
Wauchula city	3,411
Zolfo Springs div.	2,711
Zolfo Springs town	838
HENDRY COUNTY	8,119
Clewiston div.	5,714
Clewiston city	3,114
Harlem (U)	1,256
La Belle div.	2,405
La Belle city	1,262
HERNANDO COUNTY	11,205
Brooksville East div.	3,932
Brooksville West div.	7,273
Brooksville city[19]	3,301
HIGHLANDS COUNTY	21,338
Avon Park div.	8,339
Avon Park city	6,073
Lake Placid div.	3,659
Lake Placid city	1,007
Sebring div.	9,340
De Soto City town	245
Sebring city	6,939
HILLSBOROUGH COUNTY	397,788
Bloomingdale div.	5,419
Brandon (U) (pt.)	419
Citrus Park-Fern Lake div.	3,580
Coronet div.	5,185
Dover div.	6,395
Gibsonton div.	2,757
Gibsonton (U)	1,673
Lutz-Lake Magdalene div.	10,587
Orient Park-Seffner div.	12,753
Brandon (U) (pt.)	1,246
Palm River-East Tampa div.	10,265
Plant City div.	15,711
Plant City[20]	15,711
Plant City North div.	5,339

1 The revised population total for Ward Ridge is 45. The figure in the table includes population for an area misclassified as inside, rather than outside, the town limits. This error was discovered too late for correction in the detailed distributions.

See other footnotes at end of table, p. 14.

Table 7.—POPULATION OF COUNTIES, BY CENSUS COUNTY DIVISIONS: 1960—Con.

["U" denotes an unincorporated place. Total population of a place located in 2 or more census county divisions appears in table 8]

County and census county division	Population
HILLSBOROUGH COUNTY--Con.	
Port Tampa div.	5,909
Port Tampa city	1,764
Ruskin div.	4,592
Ruskin (U)	1,894
Tampa div.	274,970
Tampa city[20]	274,970
Tampa West div.	12,327
Temple Terrace div.	10,329
Temple Terrace city[20]	3,812
Thonotosassa div.	7,306
Wimauma-Lithia div.	4,364
Wimauma city	583
HOLMES COUNTY	10,844
Bonifay div.	4,771
Bonifay town	2,222
Esto-Noma div.	2,444
Esto town	148
Holmes West div.	3,629
INDIAN RIVER COUNTY[21]	25,309
Fellsmere div.	1,543
Fellsmere city	732
Sebastian-Vero Beach North div.	7,933
Gifford (U)	3,509
Indian River Shores town[21]	19
Sebastian town[21]	698
Vero Beach div.	15,833
Vero Beach city[21]	8,849
JACKSON COUNTY	36,208
Alford div.	2,030
Alford town	380
Campbellton div.	2,109
Campbellton town	309
Cottondale div.	2,920
Cottondale town	849
Cypress div.	3,256
Cypress town	260
Grand Ridge town[22]	415
Graceville div.	4,090
Graceville city[22]	2,307
Greenwood div.	Δ3,189
Malone div.	2,805
Malone town	661
Marianna div.	12,027
Marianna city[22]	7,152
Sneads div.	3,782
Sneads town	1,399
JEFFERSON COUNTY	9,543
Monticello North div.	5,346
Monticello town	2,490
Monticello South div.	4,197
LAFAYETTE COUNTY	2,889
Mayo div.	2,889
Mayo town	687
LAKE COUNTY	57,383
Clermont div.	6,295
Clermont city	3,313
Minneola town	684
Montverde town	374
Eustis div.	9,220
Eustis city[23]	6,189
Fruitland Park-Lady Lake div.	4,406
Fruitland Park town	774
Lady Lake town	335
Groveland-Mascotte div.	4,433
Groveland city[23]	1,747
Mascotte town	702
Leesburg div.	11,172
Leesburg city[23]	11,172
Leesburg East div.	3,326
Leesburg South div.	2,955
Howey-in-the-Hills town	402
Mount Dora div.	7,041
Mount Dora town	3,756
Sylvan Shores (U)	1,214
Tavares div.	4,312
Astatula town	357
Tavares city[23]	2,724
Umatilla div.	4,223
Umatilla town	1,717
LEE COUNTY	54,539
Bonita Springs-Sanibel Island div.	13,883
Fort Myers Beach (U)	2,463
Fort Myers div.	22,523
Fort Myers city[24]	22,523
North Fort Myers-Pine Island div.	9,261
Tice-Alva div.	8,872
Tice (U)	4,377
LEON COUNTY	74,225
Tallahassee div.	48,174
Tallahassee city[25]	48,174
Tallahassee East div.	7,147
Tallahassee Northeast div.	2,984
Tallahassee Northwest div.	7,299
Tallahassee Southeast div.	6,036
Bend-South City (U)	1,148
Tallahassee Southwest div.	2,585
LEVY COUNTY	10,364
Cedar Key-Yankeetown div.	2,296
Cedar Key city[26]	668
Inglis town[26]	250
Yankeetown town[26]	425
Chiefland div.	3,163
Chiefland town	1,459
Williston-Bronson div.	4,905
Bronson town	707
Williston city[26]	1,582
LIBERTY COUNTY	3,138
Bristol div.	3,138
Bristol city[27]	614
MADISON COUNTY	14,154
Greenville div.	4,080
Greenville town	1,318
Madison North div.	3,310
Madison South div.	6,764
Lee town	243
Madison city	3,239
MANATEE COUNTY[28]	69,168
Bayshore div.	8,410
Bayshore Gardens (U)	2,297
Cedar Hammock (U) (pt.)	2,448
Longboat Key town (pt.)[28]	531
Trailer Estates (U)	1,562
Bradenton div.	19,380
Bradenton city	19,380
Myakka div.	1,081
Oneco Samoset div.	14,141
Bradenton South (U) (pt.)	1,275
Cedar Hammock (U) (pt.)	641
Oneco (U)	1,530
Samoset (U)	4,824
Palma Sola div.	10,840
Anna Maria city	690
Bradenton Beach town[28]	1,124
Bradenton South (U) (pt.)	2,125
Holmes Beach town	1,143
Rosedale (U)	4,085
Palmetto div.	13,681
Memphis (U)	2,647
Palmetto city[28]	5,556
Parrish div.	1,635
MARION COUNTY	51,616
Belleview div.	7,423
Belleview town	864
Dunnellon div.	2,868
Dunnellon town	1,079
East Marion div.	1,243
Fort McCoy-Anthony div.	8,466
Ocala div.	13,598
Ocala city[29]	13,598
Reddick-McIntosh div.	7,190
McIntosh town[29]	258
Reddick town	594
West End-Fellowship div.	10,828
West End (U)	3,124
MARTIN COUNTY	16,932
Hobe Sound div.	4,001
Jupiter Island town[30]	114
Indian Town div.	2,652
Indiantown (U)	1,411
Stuart div.	10,279
Sewalls Point town[30]	151
Stuart city	4,791
MONROE COUNTY	47,921
Cape Sable div.	106
Key West div.	33,956
Key West city[31]	33,956
Lower Keys div.	5,733
Upper Keys div.	8,126
Key Colony Beach city[31]	66
NASSAU COUNTY	17,189
Callahan-Hilliard div.	5,764
Boulogne city[32]	46
Callahan town	782
Hilliard town	1,075
Fernandina Beach div.	8,974
Fernandina Beach city[32]	7,276
Yulee div.	2,451
OKALOOSA COUNTY	61,175
Baker div.	4,052
Crestview div.	10,974
Crestview city[33]	7,467
Eglin div.	7,912
Fort Walton div.	12,396
Cinco Bayou town[33]	643
Mary Esther town	780
Shalimar town	754
Fort Walton Beach div.	12,147
Fort Walton Beach city[33]	12,147
Laurel Hill div.	1,368
Laurel Hill town[33]	411
Niceville-Valparaiso div.	12,326
Niceville town[33]	4,517
Valparaiso city[33]	5,975
OKEECHOBEE COUNTY	6,424
Okeechobee div.	6,424
Okeechobee city	2,947
ORANGE COUNTY	263,540
Apopka div.	12,949
Apopka city[34]	3,578
South Apopka (U)	2,484
Azalea Park div.	15,564
East Orange div.	7,176
Bithlo town	168
Killarney-Fairview Shores div.	14,666
Lake Maitland div.	6,658
Eatonville town[34]	857
Maitland city[34]	3,570
Lockhart div.	5,213
Ocoee div.	4,919
Ocoee city[34]	2,628
Orlando div.	90,362
Orlando city[34]	88,135
Orlando South div.	19,322
Orlando Southeast div.	3,590
Pinecastle div.	9,533
Belle Isle city[34]	2,344
Edgewood town	436
Pine Hills div.	15,734
Taft div.	10,984
Taft (U)	1,214
Tangerine-Zellwood div.	4,026
Washington Shores div.	4,968
Windermere div.	10,790
Windermere town	576
Winter Garden div.	9,895
Oakland town	821
Winter Garden city	5,513
Winter Park div.	17,191
Winter Park city[34]	17,162
OSCEOLA COUNTY	19,029
Kissimmee div.	11,566
Kissimmee city[35]	6,845
Osceola South and East div.	1,066
St. Cloud div.	6,397
St. Cloud city	4,353
PALM BEACH COUNTY	228,106
Airport div.	20,623
Cloud Lake town	148
Glen Ridge town	226
Golfview town[36]	131
Haverhill town[36]	442
Mangonia Park town	594
Belle Glade div.	11,294
Belle Glade city[36]	11,273
Boca Raton div.	8,578
Boca Raton city[36]	6,961
Highland Beach town	65
University Park city[36]	13
Boynton Beach div.	10,653
Boynton Beach city[36]	10,467
Boynton-Delray Beach West div.	6,289
Golf village[36]	35
Gulf Stream town	176
Ocean Ridge town[36]	209
Delray Beach div.	13,646
Delray Beach city[36]	12,230
Glades div.	19,891
Bellglade Camp (U)	1,658
Chosen (U)	1,858
Pahokee town	4,709
South Bay town[36]	1,631
Jupiter div.	4,041
Jupiter town[36]	1,058
Jupiter Inlet Colony town[36]	242
Tequesta village[36]	199
Lake Park div.	8,860
Juno Beach town[36]	249
Lake Park town	3,589
North Palm Beach village[36]	2,684
Palm Beach Gardens city[36]	1
Lake Worth div.	20,758
Lake Worth city[36]	20,758
PALM BEACH COUNTY--Con.	
Lake Worth West div.	16,104
Atlantis town[36]	2
Greenacres City town[36]	1,026
Lake Clarke Shores town[36]	1,297
Palm Springs village[36]	2,503
Lantana div.	10,634
Hypoluxo town[36]	114
Lantana town[36]	5,021
Manalapan town[36]	62
South Palm Beach town[36]	113
Loxahatchee div.	530
Royal Palm Beach village[36]	11
Palm Beach div.	6,055
Palm Beach town	6,055
Riviera Beach div.	13,942
Palm Beach Shores town[36]	885
Riviera Beach town[36]	13,046
West Palm Beach div.	56,208
West Palm Beach city[36]	56,208
PASCO COUNTY	36,785
Central Pasco div.	4,003
St. Leo town	278
San Antonio city	479
Dade City div.	10,185
Dade City	4,759
Lacoochee div.	3,171
Lacoochee (U)	1,523
New Port Richey div.	8,197
New Port Richey city	3,520
Port Richey div.	3,413
Port Richey city	1,931
Zephyrhills div.	7,816
Zephyrhills city	2,887
PINELLAS COUNTY	374,665
Bayou div.	17,555
Belleair-Largo div.	27,428
Belleair town	2,456
Belleair Beach town[37]	563
Belleair Shores town[37]	61
Indian Rocks Beach city[37]	1,940
Largo city[37]	5,302
Boca Ciega div.	22,255
Indian Rocks Beach South Shore town	296
Madeira Beach city[37]	3,943
North Redington Beach town[37]	346
Redington Beach town	1,368
Redington Shores town[37]	917
Clearwater div.	35,178
Clearwater city[37]	34,653
Dunedin div.	15,935
Dunedin city[37]	8,444
Lealman div.	18,989
Kenneth city town[37]	2,114
Lower Boca Ciega div.	21,924
Gulfport city[37]	9,730
St. Petersburg Beach city[37]	6,268
South Pasadena town[37]	651
Treasure Island city[37]	3,506
Pinellas Park div.	14,623
Pinellas Park city[37]	10,848
Safety Harbor div.	5,374
Safety Harbor city[37]	1,787
St. Petersburg div.	181,298
St. Petersburg city[37]	181,298
Tarpon Springs div.	14,106
Oldsmar city	878
Tarpon Springs city	6,768
POLK COUNTY	195,139
Auburndale div.	13,263
Auburndale city[38]	5,595
West Winter Haven (U) (pt.)	1,567
Bartow div.	12,849
Bartow city[38]	12,849
Bartow East div.	2,297
Davenport div.	3,790
Davenport town	1,209
Dundee-Lake Hamilton div.	6,632
Dundee town	1,554
Lake Hamilton town	930
Waverly (U) (pt.)	885
Eagle Lake-West Winter Haven div.	14,641
Eagle Lake town	1,364
Eloise (U)	3,256
Wahneta (U)	1,796
West Winter Haven (U) (pt.)	3,483
Fort Meade div.	6,885
Fort Meade city	4,014
Frostproof div.	5,550
Frostproof town	2,664
Haines City div.	9,135
Haines City[38]	9,135
Lake Alfred div.	4,897
Lake Alfred city	2,191

ΔIncludes population (347) of Greenwood town identified too late to be included in the detailed distributions.

See other footnotes at end of table, p. 14.

Table 7.—POPULATION OF COUNTIES, BY CENSUS COUNTY DIVISIONS: 1960—Con.

["U" denotes an unincorporated place. Total population of a place located in 2 or more census county divisions appears in table 8]

County and census county division	Population
POLK COUNTY--Con.	
Lakeland div.	41,350
Lakeland city[38]	41,350
Lakeland East-Highland City div.	14,900
Combee Settlement (U)	2,697
Highland City (U)	1,020
Lake Holloway (U)	3,172
Lakeland North div.	7,121
Polk City town	203
Lake Wales div.	8,346
Lake Wales city[38]	8,346
Lake Wales North div.	3,824
Waverly (U) (pt.)	275
Lake Wales South-Babson Park div.	3,764
Highland Park village	94
Hillcrest Heights town	138
Mulberry div.	8,706
Bradley Junction town	1,035
Mulberry city[38]	2,922
Winston div.	10,812
Winston (U)	3,323
Winter Haven div.	16,277
Winter Haven city[38]	16,277
PUTNAM COUNTY	32,212
Crescent City div.	5,059
Crescent City[39]	1,629
Pomona Park town	516
Welaka town	526
East Palatka div.	4,314
East Palatka (U)	1,133
Florahome div.	2,266
Interlachen div.	2,127
Interlachen town	349
Palatka div.	11,028
Palatka city[39]	11,028
Palatka Rural div.	7,418
ST. JOHNS COUNTY	30,034
Hastings div.	3,933
Hastings town	617
Matanzas div.	1,983
St. Augustine Beach town[40]	396
North St. Johns div.	5,020
ST. JOHNS COUNTY--Con.	
St. Augustine div.	14,734
St. Augustine city	14,734
Tocoi-Picolata div.	4,364
ST. LUCIE COUNTY	39,294
Fort Pierce div.	25,256
Fort Pierce city[41]	25,256
Fort Pierce North div.	5,776
Sunland Gardens (U)	1,417
Fort Pierce South div.	6,415
St. Lucie West div.	1,847
SANTA ROSA COUNTY	29,547
Chumuckla-Pace div.	6,095
Gulf Breeze-Harold div.	5,730
Jay-Berrydale div.	4,518
Jay town[42]	672
Milton div.	12,318
Milton town[42]	4,108
Munson-McLellen div.	886
SARASOTA COUNTY[43]	76,895
Bee Ridge-Fruitville div.	26,903
Bee Ridge (U)	2,043
Fruitville (U)	2,131
Hayden (U)	5,471
Kensington Park (U)	2,969
Longboat Key town (pt.)[43]	469
Sunnyland (U)	4,761
Big Slough div.	276
North Port Charlotte city[43]	178
Sarasota div.	34,083
Sarasota city[43]	34,083
Venice North div.	8,600
Nokomis Laurel (U)	2,253
Venice South div.	7,033
Englewood (U) (pt.)	1,834
Venice city[43]	3,444
SEMINOLE COUNTY	54,947
Altamonte Springs div.	7,943
Altamonte Springs town	1,212
Casselberry-Longwood div.	10,399
Casselberry town	2,463
Longwood town	1,689
North Orlando village[44]	609
SEMINOLE COUNTY--Con.	
Oviedo div.	4,806
Oviedo town	1,926
Sanford div.	19,175
Sanford city[44]	19,175
Sanford East div.	3,607
Midway-Canaan (U)	1,897
Sanford West div.	9,017
SUMTER COUNTY	11,869
Sumter South div.	5,791
Bushnell city	644
Center Hill city	529
Webster town	366
Wildwood div.	6,078
Coleman city	921
Oxford town	287
Wildwood city[45]	2,170
SUWANNEE COUNTY	14,961
Branford div.	1,985
Branford town	663
Dowling Park div.	1,922
Live Oak div.	8,927
Live Oak city[46]	6,544
McAlpin-Wellborn div.	2,127
TAYLOR COUNTY	13,168
Perry North div.	9,963
Perry city[47]	8,030
Perry South div.	3,205
UNION COUNTY	6,043
Lake Butler div.	2,045
Lake Butler city	1,311
Raiford div.	2,820
Worthington div.	1,178
VOLUSIA COUNTY	125,319
Daytona Beach div.	37,395
Daytona Beach city[48]	37,395
De Land div.	10,775
De Land city	10,775
VOLUSIA COUNTY--Con.	
De Land North div.	6,327
New Smyrna div.	15,500
Edgewater town[48]	2,051
New Smyrna Beach city	8,781
Oak Hill town	758
North Peninsula div.	3,800
North Peninsula (U)	3,476
Orange City-Debary div.	13,002
Debary (U)	2,362
Lake Helen city	1,096
Orange City town	1,598
Ormond div.	23,893
Holly Hill city	4,182
Ormond Beach city[48]	8,658
Pierson-Seville div.	3,329
Pierson town	716
Seville city	623
Port Orange div.	7,018
Port Orange city	1,801
South Daytona town[48]	1,954
South Peninsula div.	4,280
South Peninsula (U)	3,741
WAKULLA COUNTY[49]	5,257
Wakulla County div.	5,257
Sopchoppy city[49]	450
WALTON COUNTY	15,576
De Funiak Springs div.	6,936
De Funiak Springs town[50]	5,282
Freeport div.	2,394
Paxton-Darlington div.	4,416
Paxton village[50]	215
Redbay div.	1,830
WASHINGTON COUNTY	11,249
Caryville div.	2,265
Caryville town	730
Chipley div.	5,481
Chipley town	3,159
Vernon div.	3,503
Vernon city	624

[1] ALACHUA.--Parts of Alachua County annexed to Columbia and Bradford Counties and parts of Bradford County annexed to Alachua County. Annexations to Alachua, Gainesville, and High Springs cities.

[2] BAKER.--Glen Saint Mary town incorporated since 1950: Annexations to Macclenny town.

[3] BAY.--Incorporations since 1950: Bayview, Long Beach Resort, Panama City Beach, and West Panama City Beach cities and Cedar Grove and Edgewater Gulf Beach towns. Annexation to Panama city. Springfield town changed to city since 1950.

[4] BRADFORD.--Part of Alachua County annexed to Bradford County and part of Bradford County annexed to Alachua County. Annexations to Lawtey and Starke cities.

[5] BREVARD.--Boundary between Brevard and Indian River Counties adjusted by Act of the Legislature in 1959. Annexations to Cocoa, Cocoa Beach, Eau Gallie, Melbourne, and Titusville cities. Cocoa Beach town changed to city since 1950. Indialantic, Melbourne Village, Palm Bay, Satellite Beach, West Melbourne, and Whispering Hills towns incorporated since 1950. Detachment from Rockledge city.

[6] BROWARD.--Annexations to Dania, Fort Lauderdale, Hallandale, and Pompano Beach cities; Deerfield Beach town; and Wilton Manor village. Annexations to and detachments from Hollywood and Oakland Park cities. Incorporations since 1950: Cooper City, Lighthouse Point, Plantation, and Miramar cities; Fern Crest Village, Hollywood Ridge Farms, Lakeview, Lauderhill, Lazy Lake, Margate and Pembroke towns; and Pembroke Pines and Sea Ranch Lakes villages. Hacienda village not returned separately in 1950.

[7] CHARLOTTE.--Cleveland town disincorporated prior to 1950; information received too late to exclude from tabulation. Annexations to Punta Gorda city.

[8] CITRUS.--The part of Yankeetown town in Citrus County detached and area reverted to the County.

[9] CLAY.--Annexations to Keystone Heights town.

[10] COLLIER.--Collier City town disincorporated since 1950. Naples and Everglades towns emerged to cities since 1950. Detachment from Naples city.

[11] COLUMBIA.--Part of Alachua County annexed to Columbia County and part of Columbia County annexed to Alachua County.

[12] DADE.--Perrine city disincorporated since 1950. Annexations to Hialeah, Homestead, Miami, North Miami, North Miami Beach, and South Miami cities; El Portal, Miami Shores, and Virginia Gardens villages; Medley, Miami Springs, Sweetwater, and West Miami towns. Florida City and North Miami towns changed to cities since 1950. Part of Miami Beach city detached and area annexed to Miami city. Detachments from North Miami and North Miami Beach cities; Virginia Gardens village; and West Miami town. Hialeah Gardens town not returned separately in 1950.

[13] DE SOTO.--Parts of Manatee and Sarasota Counties annexed to De Soto County. Detachment from Arcadia city.

[14] DIXIE.--Annexation to Cross City town.

[15] ESCAMBIA.--Annexations to Pensacola city.

[16] FLAGLER.--Beverly Beach town incorporated since 1950. Bunnell town changed to city since 1950. Detachment from Bunnell city. Annexation to Flagler Beach town.

[17] GADSDEN.--Annexations to Chattahoochee town and Quincy city.

[18] GULF.--Ward Ridge town incorporated since 1950.

[19] HERNANDO.--Annexation to Brooksville city.

[20] HILLSBOROUGH.--Annexations to Plant City, Tampa, and Temple Terrace cities.

[21] INDIAN RIVER.--County boundary between Brevard and Indian River Counties adjusted by Act of the Legislature in 1959. Indian River Shores town incorporated since 1950. Annexations to Sebastian town and Vero Beach city.

[22] JACKSON.--Annexations to Marianna and Graceville cities. Grand Ridge town incorporated since 1950.

[23] LAKE.--Annexations to Eustis and Leesburg cities. Tavares and Groveland towns changed to cities since 1950.

[24] LEE.--Annexation to and detachment from Fort Myers city.

[25] LEON.--Annexations to Tallahassee city.

[26] LEVY.--Cedar Key city returned in 1950 as Cedar Keys city. Inglis town incorporated since 1950. The part of Yankeetown town in Citrus County detached since 1950. Annexations to Williston city and Yankeetown town.

[27] LIBERTY.--Bristol city incorporated since 1950.

[28] MANATEE.--Part of Manatee County annexed to De Soto County. Bradenton Beach and Longboat Key towns incorporated since 1950. Annexations to Palmetto city.

[29] MARION.--Annexations to McIntosh town and Ocala city.

[30] MARTIN.--Jupiter Island and Sewalls Point towns incorporated since 1950.

[31] MONROE.--Annexations to Key West city. Key Colony Beach city incorporated since 1950.

[32] NASSAU.--Boulogne city incorporated since 1950. Fernandina city and Fernandina Beach town consolidated and designated as Fernandina Beach city.

[33] OKALOOSA.--Annexations to Laurel Hill and Niceville towns; Crestview and Fort Walton Beach cities. Fort Walton town changed to Fort Walton Beach city since 1950. Cinco Bayou town incorporated since 1950. Detachment from Valparaiso city.

[34] ORANGE.--Annexations to Apopka, Maitland, Ocoee, Orlando, and Winter Park cities. Eatonville town reported as part of Maitland city in 1940 and 1950. Lake Maitland town changed to Maitland city since 1950. Belle Isle city reincorporated and annexed area since 1950.

[35] OSCEOLA.--Annexation to Kissimmee city.

[36] PALM BEACH.--Annexations to Golfview, Lantana, Ocean Ridge, Riviera Beach, and South Bay towns and Belle Glade, Boca Raton, Boynton Beach, Delray Beach, and Lake Worth cities. Detachments from Greenacres City, Jupiter, and Manalapan towns and Lake Worth city. Atlantis, Haverhill, Hypoluxo, Juno Beach, Jupiter Inlet Colony, Lake Clarke Shores, Palm Beach Shores, and South Palm Beach towns; Golf, North Palm Beach, Palm Springs, Royal Palm Beach, and Tequesta villages; Palm Beach Gardens and University Park cities incorporated since 1950. Boca Raton town changed to city since 1950. Annexations to and detachments from West Palm Beach city.

[37] PINELLAS.--Belleair Beach, Belleair Shores, Indian Rocks Beach City, Kenneth City, North Redington Beach, and Redington Shores towns incorporated since 1950. Annexations to Clearwater, Dunedin, Gulfport, Largo, Madeira Beach, St. Petersburg, and Safety Harbor cities. Gulfport, Madeira Beach, and Pinellas Park towns changed to cities since 1950. Pass-A-Grille Beach town and St. Petersburg Beach city consolidated and designated as St. Petersburg Beach city. Boca Ciega, Sunshine Beach, and Treasure Island towns consolidated and designated as Treasure Island city. South Pasadena town changed from Coreytown since 1950.

[38] POLK.--Annexations to Auburndale, Bartow, Haines City, Lakeland, Mulbery, and Winter Haven cities. Annexation to and detachment from Lake Wales city.

[39] PUTNAM.--Crescent City town changed to a city since 1950. Annexations to Palatka city.

[40] ST. JOHNS.--St. Augustine Beach town incorporated since 1950.

[41] ST. LUCIE.--Annexation to and detachment from Fort Pierce city.

[42] SANTA ROSA.--Annexations to Jay and Milton towns.

[43] SARASOTA.--Part of Sarasota County annexed to De Soto County. Longboat Key town and North Port Charlotte city incorporated since 1950. Annexations to Sarasota and Venice cities.

[44] SEMINOLE.--North Orlando village incorporated since 1950. Annexations to Sanford city.

[45] SUMTER.--Detachment from Wildwood city.

[46] SUWANNEE.--Annexation to Live Oak city.

[47] TAYLOR.--Perry town changed to city since 1950. Annexations to Perry city.

[48] VOLUSIA.--Annexations to Daytona Beach city. Annexations to Edgewater and South Daytona towns. Ormond city changed to Ormond Beach city since 1950.

[49] WAKULLA.--St. Marks town disincorporated prior to 1950; information received too late to exclude from tabulation. Sopchoppy city incorporated since 1950.

[50] WALTON.--Annexations to De Funiak Springs town. Paxton village incorporated since 1950.

Table 8.—POPULATION OF ALL INCORPORATED PLACES AND OF UNINCORPORATED PLACES OF 1,000 OR MORE: 1940 TO 1960

["U" denotes an unincorporated place. Asterisk (*) denotes an incorporated place under 2,500 located in an urbanized area]

Place	County	1960	1950	1940
Alachua	Alachua	1,974	1,116	1,081
Alford	Jackson	380	375	283
Altamonte Springs*	Seminole	1,212	858	551
Altha	Calhoun	413	434	...
Anna Maria	Manatee	690	345	158
Apalachicola	Franklin	3,099	3,222	3,268
Apopka	Orange	3,578	2,254	1,312
Arcadia	De Soto	5,889	4,764	4,055
Archer	Alachua	707	586	517
Astatula	Lake	357	255	153
Atlantic Beach	Duval	3,125	1,604	468
Atlantis	Palm Beach	2	...	...
Auburndale	Polk	5,595	3,763	2,723
Avon Park	Highlands	6,073	4,612	3,125
Baldwin	Duval	1,272	1,048	1,002
Bal Harbour*	Dade	727	224	...
Bartow	Polk	12,849	8,694	6,158
Bay Harbor Islands	Dade	3,249	296	...
Bayshore Gardens (U)	Manatee	2,297	...	...
Bayview	Bay	422	...	...
Bee Ridge (U)	Sarasota	2,043	...	...
Bell	Gilchrist	134	108	183
Belleair*	Pinellas	2,456	961	218
Belleair Beach*	Pinellas	563	...	...
Belleair Shores*	Pinellas	61	...	...
Belle Glade	Palm Beach	11,273	7,219	3,806
Belle Isle*	Orange	2,344	...	...
Belleview	Marion	864	595	433
Bellglade Camp (U)	Palm Beach	1,658	1,497	...
Bend-South City (U)	Leon	1,148	...	...
Beverly Beach	Flagler	9	...	...
Biscayne Park	Dade	2,911	2,009	500
Bithlo	Orange	168	50	79
Blountstown	Calhoun	2,375	2,118	1,931
Boca Raton	Palm Beach	6,961	992	723
Bonifay	Holmes	2,222	2,252	1,924
Boulogne	Nassau	46	...	...
Bowling Green	Hardee	1,171	884	950
Boynton Beach	Palm Beach	10,467	2,542	1,326
Bradenton	Manatee	19,380	13,604	7,444
Bradenton Beach	Manatee	1,124	...	...
Bradenton South (U)	Manatee	3,400	...	...
Bradley Junction	Polk	1,035	422	361
Brandon (U)	Hillsborough	1,665	...	...
Branford	Suwannee	663	753	684
Bristol	Liberty	614	...	...
Bronson	Levy	707	624	758
Brooker	Bradford	292	277	...
Brooksville	Hernando	3,301	1,818	1,607
Brownsville (U)	Escambia	38,417	...	...
Bunnell	Flagler	1,860	1,341	1,030
Bushnell	Sumter	644	536	676
Callahan	Nassau	782	722	685
Campbellton	Jackson	309	307	311
Cantonment (U)	Escambia	2,499	...	...
Carol City (U)	Dade	21,749	...	...
Carrabelle	Franklin	1,146	970	1,019
Caryville	Washington	730	525	279
Casselberry*	Seminole	2,463	407	...
Cedar Grove	Bay	676	...	...
Cedar Hammock (U)	Manatee	3,089	1,101	...
Cedar Key[1]	Levy	668	900	988
Center Hill	Sumter	529	522	545
Century (U)	Escambia	2,046	1,350	...
Chattahoochee	Gadsden	9,699	8,473	7,110
Chiefland	Levy	1,459	843	572
Chipley	Washington	3,159	2,959	2,167
Chosen (U)	Palm Beach	1,858	1,873	...
Cinco Bayou	Okaloosa	643	...	...
Clearwater	Pinellas	34,653	15,581	10,136
Clermont	Lake	3,313	2,168	1,631
Clewiston	Hendry	3,114	2,499	1,338
Cloud Lake*	Palm Beach	148	132	...
Cocoa	Brevard	12,294	4,245	3,098
Cocoa Beach	Brevard	3,475	246	49
Cocoa West (U)	Brevard	3,975	...	...
Coleman	Sumter	921	849	764
Combee Settlement (U)	Polk	2,697	...	...
Cooper City	Broward	550	...	...
Coral Gables	Dade	34,793	19,837	8,294
Cottondale	Jackson	849	747	719
Crescent City	Putnam	1,629	1,393	1,124
Crestview	Okaloosa	7,467	5,003	2,252
Cross City	Dixie	1,857	1,522	1,869
Crystal River	Citrus	1,423	1,026	927
Cutler Ridge (U)	Dade	7,005	...	...
Cypress	Jackson	260	262	212
Dade City	Pasco	4,759	3,806	2,561
Dania	Broward	7,065	4,540	2,902
Davenport	Polk	1,209	760	640
Daytona Beach	Volusia	37,395	30,187	22,564
Debary (U)	Volusia	2,362	...	...
Deerfield Beach	Broward	9,573	2,088	1,850
De Funiak Springs	Walton	5,282	3,077	2,570
De Land	Volusia	10,775	8,652	7,041
Delray Beach	Palm Beach	12,230	6,312	3,737
De Soto City	Highlands	245	220	131
Dundee	Polk	1,554	1,152	694
Dunedin	Pinellas	8,444	3,202	1,758
Dunnellon	Marion	1,079	1,110	1,066
Eagle Lake	Polk	1,364	1,060	862
East Palatka (U)	Putnam	1,133	...	...
Eatonville*	Orange	857	...	...
Eau Gallie	Brevard	12,300	1,554	873
Edgewater	Volusia	2,051	837	477
Edgewater Gulf Beach	Bay	70	...	...
Edgewood*	Orange	436	217	34
Eloise (U)	Polk	3,256	...	...
El Portal*	Dade	2,079	1,371	365
Englewood (U)	Charlotte, Sarasota	2,877	...	...
Ensley (U)	Escambia	1,836	...	...
Esto	Holmes	148	217	213
Eustis	Lake	6,189	4,005	2,930
Everglades	Collier	552	625	518
Fellsmere	Indian River	732	649	643
Fernandina Beach	Nassau	7,276	554	...
Fern Crest Village	Broward	93	...	...
Flagler Beach	Flagler	970	374	133
Florida City	Dade	4,114	1,547	752
Fort Lauderdale	Broward	83,648	36,328	17,996
Fort Meade	Polk	4,014	2,803	1,992
Fort Myers	Lee	22,523	13,195	10,604
Fort Myers Beach (U)	Lee	2,463	...	...
Fort Pierce	St. Lucie	25,256	13,502	8,040
Fort Walton Beach	Okaloosa	12,147	2,463	...
Fort White	Columbia	425	329	317
Frostproof	Polk	2,664	2,329	1,704
Fruitland Park	Lake	774	551	362
Fruitville (U)	Sarasota	2,131	...	...
Gainesville	Alachua	29,701	26,861	13,757
Gainesville East (U)	Alachua	2,393	...	...
Gainesville North (U)	Alachua	4,290	...	...
Gainesville West (U)	Alachua	2,725	...	...
Gibsonton (U)	Hillsborough	1,673	...	...
Gifford (U)	Indian River	3,509	1,459	...
Glen Ridge*	Palm Beach	226	126	...
Glen Saint Mary	Baker	329	...	...
Golden Beach	Dade	413	156	83
Golf	Palm Beach	35	...	...
Golfview*	Palm Beach	131	84	...
Goulds (U)	Dade	5,121	...	...
Graceville	Jackson	2,307	1,638	1,181
Grand Ridge	Jackson	415	...	...
Greenacres City*	Palm Beach	1,026	531	304
Green Cove Springs	Clay	4,233	3,291	1,752
Greensboro	Gadsden	709	565	443
Greenville	Madison	1,318	1,163	1,114
Gretna	Gadsden	647	385	...
Groveland	Lake	1,747	1,028	411
Gulfport	Pinellas	9,730	3,702	1,581
Gulf Stream*	Palm Beach	176	163	93
Hacienda	Broward	125	...	...
Haines City	Polk	9,135	5,630	3,890
Hallandale	Broward	10,483	3,886	1,827
Hampton	Bradford	340	386	478
Harlem (U)	Hendry	1,256	...	...
Hastings	St. Johns	617	577	1,035
Havana	Gadsden	2,090	1,634	1,221
Haverhill	Palm Beach	442	...	...
Hawthorn	Alachua	1,167	1,058	741
Hayden (U)	Sarasota	5,471	...	...
Hernando	Citrus	301	304	402
Hialeah	Dade	66,972	19,676	3,958
Hialeah Gardens	Dade	172	121	...
Highland Beach*	Palm Beach	65	52	...
Highland City (U)	Polk	1,020	...	...
Highland Park	Polk	94	52	75
High Springs	Alachua	2,329	2,088	2,010
Hillcrest Heights	Polk	138	91	96
Hilliard	Nassau	1,075	607	...
Hillsboro Beach*	Broward	437	84	...
Holly Hill	Volusia	4,182	3,232	1,665
Hollywood	Broward	35,237	14,351	6,239
Hollywood Ridge Farms*	Broward	108	...	...
Holmes Beach	Manatee	1,143	137	...
Homestead	Dade	9,152	4,573	3,154
Howey-in-the-Hills	Lake	402	188	203
Hypoluxo*	Palm Beach	114	...	...
Immokalee (U)	Collier	3,224	...	...
Indialantic	Brevard	1,653	...	...
Indian Creek*	Dade	60	44	...
Indian River Shores	Indian River	19	...	...
Indian Rocks Beach*	Pinellas	1,940	...	...

[1] Returned in 1950 as Cedar Keys city.

Table 8.—POPULATION OF ALL INCORPORATED PLACES AND OF UNINCORPORATED PLACES OF 1,000 OR MORE: 1940 TO 1960—Con.

["U" denotes an unincorporated place. Asterisk (*) denotes an incorporated place under 2,500 located in an urbanized area]

Place	County	1960	1950	1940
Indian Rocks Beach South Shore.*	Pinellas	296	198	...
Indiantown (U)	Martin	1,411	...	...
Inglis	Levy	250	...	...
Interlachen	Putnam	349	297	251
Inverness	Citrus	1,878	1,471	1,075
Jacksonville	Duval	201,030	204,517	173,065
Jacksonville Beach	Duval	12,049	6,430	3,566
Jasper	Hamilton	2,103	2,327	1,722
Jay	Santa Rosa	672	547	...
Jennings	Hamilton	516	549	499
June Park (U)	Brevard	1,484	...	...
Juno Beach	Palm Beach	249	...	...
Jupiter	Palm Beach	1,058	313	215
Jupiter Inlet Colony	Palm Beach	242	...	...
Jupiter Island	Martin	114	...	...
Kenneth City*	Pinellas	2,114	...	...
Kensington Park (U)	Sarasota	2,969	...	...
Key Colony Beach	Monroe	66	...	...
Keystone Heights	Clay	655	307	145
Key West	Monroe	33,956	26,433	12,927
Kissimmee	Osceola	6,845	4,310	3,225
La Belle	Hendry	1,262	945	837
Lacoochee (U)	Pasco	1,523	1,792	...
La Crosse	Alachua	165	146	192
Lady Lake	Lake	335	331	309
Lake Alfred	Polk	2,191	1,270	920
Lake Butler	Union	1,311	1,040	923
Lake City	Columbia	9,465	7,571	5,836
Lake Clarke Shores*	Palm Beach	1,297	...	...
Lake Hamilton	Polk	930	604	344
Lake Helen	Volusia	1,096	926	587
Lake Holloway (U)	Polk	3,172	...	...
Lakeland	Polk	41,350	30,851	22,068
Lake Park	Palm Beach	3,589	489	379
Lake Placid	Highlands	1,007	417	340
Lakeview	Broward	20	...	...
Lake Wales	Polk	8,346	6,821	5,024
Lake Worth	Palm Beach	20,758	11,777	7,408
Lantana	Palm Beach	5,021	773	234
Largo	Pinellas	5,302	1,547	1,031
Lauderdale-by-the-Sea*	Broward	1,327	234	...
Lauderhill	Broward	132	...	...
Laurel Hill	Okaloosa	411	327	350
Lawtey	Bradford	623	576	427
Lazy Lake*	Broward	49	...	...
Lee	Madison	243	228	258
Leesburg	Lake	11,172	7,395	4,687
Leisure City (U)	Dade	3,001	...	...
Lighthouse Point*	Broward	2,453	...	...
Live Oak	Suwannee	6,544	4,064	3,427
Long Beach Resort	Bay	66	...	...
Longboat Key	Manatee / Sarasota	1,000	...	...
Longwood	Seminole	1,689	717	406
Lynn Haven	Bay	3,078	1,787	1,246
Macclenny	Baker	2,671	1,177	771
McIntosh	Marion	258	247	397
Madeira Beach	Pinellas	3,943	916	...
Madison	Madison	3,239	3,150	2,730
Maitland	Orange	3,570	889	463
Malone	Jackson	661	521	442
Manalapan*	Palm Beach	62	54	40
Mangonia Park*	Palm Beach	594	348	...
Margate	Broward	2,646	...	...
Marianna	Jackson	7,152	5,845	5,079
Marineland	Flagler	9	9	...
Mary Esther	Okaloosa	780	332	...
Mascotte	Lake	702	440	239
Mayo	Lafayette	687	679	915
Medley	Dade	112	106	...
Melbourne	Brevard	11,982	4,223	2,622
Melbourne Beach	Brevard	1,004	230	90
Melbourne Village	Brevard	458	...	...
Memphis (U)	Manatee	2,647	...	...
Merritt Island (U)	Brevard	3,554	...	...
Miami	Dade	291,688	249,276	172,172
Miami Beach	Dade	63,145	46,282	28,012
Miami Shores	Dade	8,865	5,086	1,956
Miami Springs	Dade	11,229	5,108	898
Micanopy	Alachua	658	612	720
Midway-Canaan (U)	Seminole	1,897	1,830	...
Milton	Santa Rosa	4,108	2,040	1,851
Mims (U)	Brevard	1,307	...	...
Minneola	Lake	684	399	269
Miramar	Broward	5,485	...	...
Monticello	Jefferson	2,490	2,264	2,042
Montverde	Lake	374	293	312
Moore Haven	Glades	790	636	831
Mount Dora	Lake	3,756	3,028	1,880
Mulberry	Polk	2,922	2,024	1,502
Nokomis Laurel (U)	Sarasota	2,253	...	...
Naples	Collier	4,655	1,465	1,253
Naranja (U)	Dade	2,509	...	...
Neptune Beach	Duval	2,868	1,767	1,363
Newberry	Alachua	1,105	873	735
New Port Richey	Pasco	3,520	1,512	920
New Smyrna Beach	Volusia	8,781	5,775	4,402
Niceville	Okaloosa	4,517	2,497	948
North Bay*	Dade	2,006	198	...
North Miami	Dade	28,708	10,734	1,973
North Miami Beach	Dade	21,405	2,129	871
North Orlando	Seminole	609	...	...
North Palm Beach	Palm Beach	2,684	...	...
North Peninsula (U)	Volusia	3,476	...	...
North Port Charlotte	Sarasota	178	...	...
North Redington Beach*	Pinellas	346	...	...
Oak Hill	Volusia	758	683	509
Oakland	Orange	821	548	518
Oakland Park	Broward	5,331	1,295	815
Ocala	Marion	13,598	11,741	8,986
Ocean Ridge*	Palm Beach	209	67	37
Oceanway (U)	Duval	1,271	...	...
Ocoee	Orange	2,628	1,370	702
Okeechobee	Okeechobee	2,947	1,849	1,658
Oldsmar	Pinellas	878	345	315
Ona	Hardee	134	89	77
Oneco (U)	Manatee	1,530	...	...
Opalocka	Dade	9,810	5,271	497
Orange City	Volusia	1,598	797	489
Orange Park	Clay	2,624	1,502	668
Orlando	Orange	88,135	52,367	36,736
Ormond Beach[1]	Volusia	8,658	3,418	1,914
Oviedo	Seminole	1,926	1,601	1,356
Oxford	Sumter	287	304	305
Pahokee	Palm Beach	4,709	4,472	4,766
Palatka	Putnam	11,028	9,176	7,140
Palm Bay	Brevard	2,808	...	...
Palm Beach	Palm Beach	6,055	3,886	3,747
Palm Beach Gardens	Palm Beach	1	...	...
Palm Beach Shores*	Palm Beach	885	...	...
Palmetto	Manatee	5,556	4,103	3,491
Palm Springs	Palm Beach	2,503	...	...
Panama City	Bay	33,275	25,814	11,610
Panama City Beach	Bay	36	...	...
Parker (U)	Bay	2,669	...	...
Paxton	Walton	215	...	...
Pembroke*	Broward	569	...	...
Pembroke Pines*	Broward	1,429	...	...
Penney Farms	Clay	545	445	370
Pennsuco	Dade	117	133	...
Pensacola	Escambia	56,752	43,479	37,449
Perrine (U)	Dade	6,424	2,859	...
Perry	Taylor	8,030	2,797	2,668
Pierson	Volusia	716	657	541
Pinellas Park	Pinellas	10,848	2,924	691
Plantation	Broward	4,772	...	...
Plant City	Hillsborough	15,711	9,230	7,491
Polk City	Polk	203	171	195
Pomona Park	Putnam	516	443	316
Pompano Beach	Broward	15,992	5,682	4,427
Port Charlotte (U)	Charlotte	3,197	...	...
Port Orange	Volusia	1,801	1,201	662
Port Richey	Pasco	1,931	376	134
Port St. Joe	Gulf	4,217	2,752	2,393
Port Tampa*	Hillsborough	1,764	1,497	1,124
Princeton (U)	Dade	1,719	...	...
Punta Gorda	Charlotte	3,157	1,915	1,889
Quincy	Gadsden	8,874	6,505	3,888
Reddick	Marion	594	433	392
Redington Beach*	Pinellas	1,368	384	...
Redington Shores*	Pinellas	917	...	...
Richmond Heights (U)	Dade	4,311	...	...
Riviera Beach	Palm Beach	13,046	4,065	1,981
Rockledge	Brevard	3,481	1,347	725
Rosedale (U)	Manatee	4,085	...	...
Royal Palm Beach	Palm Beach	11	...	...
Ruskin (U)	Hillsborough	1,894	...	...
Safety Harbor*	Pinellas	1,787	894	694
St. Augustine	St. Johns	14,734	13,555	12,090
St. Augustine Beach	St. Johns	396	...	...
St. Cloud	Osceola	4,353	3,001	2,042
St. Leo	Pasco	278	261	211
St. Petersburg	Pinellas	181,298	96,738	60,812
St. Petersburg Beach	Pinellas	6,268	722	...
Samoset (U)	Manatee	4,824	1,617	...
San Antonio	Pasco	479	286	267
Sanford	Seminole	19,175	11,935	10,217
Sarasota	Sarasota	34,083	18,896	11,141
Satellite Beach	Brevard	825	...	...
Sea Ranch Lakes*	Broward	170	...	...
Sebastian	Indian River	698	376	425
Sebring	Highlands	6,939	5,006	3,155
Seville	Volusia	623	427	515

[1] Changed from Ormond since 1950.

Table 8.—POPULATION OF ALL INCORPORATED PLACES AND OF UNINCORPORATED PLACES OF 1,000 OR MORE: 1940 TO 1960—Con.

["U" denotes an unincorporated place. Asterisk (*) denotes an incorporated place under 2,500 located in an urbanized area]

Place	County	1960	1950	1940	Place	County	1960	1950	1940
Sewalls Point	Martin	151	...	...	Venice	Sarasota	3,444	727	507
Shalimar	Okaloosa	754	694	...	Vernon	Washington	624	610	539
Sneads	Jackson	1,399	1,074	727	Vero Beach	Indian River	8,849	4,746	3,050
Solana (U)	Charlotte	1,309	...	...	Virginia Gardens*	Dade	2,159	235	...
Sopchoppy	Wakulla	450	...	...	Wahneta (U)	Polk	1,796	...	...
South Apopka (U)	Orange	2,484	...	...	Waldo	Alachua	735	647	567
South Bay	Palm Beach	1,631	1,050	...	Ward Ridge	Gulf	Δ1,886	...	...
South Daytona	Volusia	1,954	692	571	Warrington (U)	Escambia	16,752	13,570	...
South Flomaton	Escambia	462	395	...	Watertown (U)	Columbia	2,109	1,473	...
South Miami	Dade	9,846	4,809	2,408	Wauchula	Hardee	3,411	2,872	2,710
South Palm Beach*	Palm Beach	113	...	...	Waverly (U)	Polk	1,160	...	...
South Pasadena	Pinellas	651	23	...	Webster	Sumter	366	569	454
South Peninsula (U)	Volusia	3,741	...	...	Welaka	Putnam	526	459	457
Springfield	Bay	4,628	1,084	1,188	West End (U)	Marion	3,124	1,662	...
Starke	Bradford	4,806	2,944	1,480	West Melbourne	Brevard	2,266	...	...
Stuart	Martin	4,791	2,912	2,438	West Miami	Dade	5,296	4,043	...
Sunland Gardens (U)	St. Lucie	1,417	...	...	West Palm Beach	Palm Beach	56,208	43,162	33,693
Sunnyland (U)	Sarasota	4,761	...	...	West Panama City Beach	Bay	617	...	...
Surfside	Dade	3,157	1,852	295	West Winter Haven (U)	Polk	5,050	2,326	...
Sweetwater	Dade	645	230	...	Westwood Lakes (U)	Dade	22,517	...	...
Sylvan Shores (U)	Lake	1,214	...	...	Wewahitchka	Gulf	1,436	1,289	1,022
Taft (U)	Orange	1,214	...	...	Whispering Hills	Brevard	834	...	...
Tallahassee	Leon	48,174	27,237	16,240	White Springs	Hamilton	633	700	600
Tampa	Hillsborough	274,970	124,681	108,391	Wildwood	Sumter	2,170	2,019	1,346
Tarpon Springs	Pinellas	6,768	4,323	3,402	Williston	Levy	1,582	1,323	890
Tavares	Lake	2,724	1,763	1,119	Wilton Manor	Broward	8,257	883	...
Temple Terrace	Hillsborough	3,812	433	215	Wimauma	Hillsborough	583	440	557
Tequesta	Palm Beach	199	...	...	Windermere	Orange	576	317	163
Tice (U)	Lee	4,377	1,133	...	Winston (U)	Polk	3,323	1,870	...
Titusville	Brevard	6,410	2,604	2,220	Winter Garden	Orange	5,513	3,503	3,060
Trailer Estates (U)	Manatee	1,562	...	...	Winter Haven	Polk	16,277	8,605	6,199
Treasure Island	Pinellas	3,506	75	...	Winter Park	Orange	17,162	8,250	4,715
Trenton	Gilchrist	941	904	773	Yankeetown	Levy	425	322	255
Umatilla	Lake	1,717	1,312	1,149	Zephyrhills	Pasco	2,887	1,826	1,252
University Park	Palm Beach	13	...	...	Zolfo Springs	Hardee	838	334	223
Valparaiso	Okaloosa	5,975	1,047	221					

Δ The revised population total for Ward Ridge is 45. The figure in the table includes population for an area misclassified as inside, rather than outside, the town limits. This error was discovered too late for correction in the detailed distributions.

Table 9.—1960 POPULATION OF AREAS ANNEXED BETWEEN 1950 AND 1960 BY INCORPORATED PLACES HAVING 2,500 INHABITANTS OR MORE IN 1950

[Minus sign (-) denotes decrease]

Incorporated place	1960 population			1950 population, total	Increase, 1950 to 1960, in 1950 area	Incorporated place	1960 population			1950 population, total	Increase, 1950 to 1960, in 1950 area
	Total	In 1950 area	In annexed area				Total	In 1950 area	In annexed area		
Auburndale	5,595	5,523	72	3,763	1,760	Marianna	7,152	6,812	340	5,845	967
Bartow	12,849	11,949	900	8,694	3,255	Melbourne	11,982	10,511	1,471	4,223	6,288
Belle Glade	11,273	11,055	218	7,219	3,836	Miami	291,688	291,680	8	249,276	42,404
Boynton Beach	10,467	9,713	754	2,542	7,171	Miami Shores	8,865	8,721	144	5,086	3,635
Chattahoochee	9,699	9,184	515	8,473	711	Miami Springs	11,229	7,838	3,391	5,108	2,730
Clearwater	34,653	28,347	6,306	15,581	12,766	North Miami	28,708	25,778	2,930	10,734	15,044
Cocoa	12,294	10,766	1,528	4,245	6,521	Ocala	13,598	12,609	989	11,741	868
Crestview	7,467	7,080	387	5,003	2,077	Orlando	88,135	69,634	18,501	52,367	17,267
Dania	7,065	6,858	207	4,540	2,318	Palatka	11,028	10,777	251	9,176	1,601
Daytona Beach	37,395	37,378	17	30,187	7,191	Palmetto	5,556	5,556	...	4,103	1,453
De Funiak Springs	5,282	4,108	1,174	3,077	1,031	Panama City	33,275	33,022	253	25,814	7,208
Delray Beach	12,230	10,925	1,305	6,312	4,613	Pensacola	56,752	43,609	13,143	43,479	130
Dunedin	8,444	6,747	1,697	3,202	3,545	Perry	8,030	3,388	4,642	2,797	591
Eustis	6,189	5,814	375	4,005	1,809	Plant City	15,711	11,029	4,682	9,230	1,799
Fort Lauderdale	83,648	77,008	6,640	36,328	40,680	Pompano Beach	15,992	13,249	2,743	5,682	7,567
Fort Myers	22,523	22,016	507	13,195	8,821	Quincy	8,874	7,563	1,311	6,505	1,058
Fort Pierce	25,256	24,285	971	13,502	10,783	Riviera Beach	13,046	12,655	391	4,065	8,590
Gainesville	29,701	28,500	1,201	26,861	1,639	St. Petersburg	181,298	180,682	616	96,738	83,944
Gulfport	9,730	9,730	...	3,702	6,028	Sanford	19,175	16,433	2,742	11,935	4,498
Haines City	9,135	9,025	110	5,630	3,395	Sarasota	34,083	34,034	49	18,896	15,138
Hallandale	10,483	10,402	81	3,886	6,516	South Miami	9,846	9,655	191	4,809	4,846
Hialeah	66,972	57,087	9,885	19,676	37,411	Starke	4,806	3,317	1,489	2,944	373
Hollywood	35,237	34,035	1,202	14,351	19,684	Tallahassee	48,174	27,832	20,342	27,237	595
Homestead	9,152	7,798	1,354	4,573	3,225	Tampa	274,970	134,639	140,331	124,681	9,958
Key West	33,956	31,402	2,554	26,433	4,969	Titusville	6,410	5,310	1,100	2,604	2,706
Kissimmee	6,845	6,459	386	4,310	2,149						
Lakeland	41,350	40,095	1,255	30,851	9,244	Vero Beach	8,849	8,820	29	4,746	4,074
Lake Wales	8,346	8,346	...	6,821	1,525	West Miami	5,296	5,188	108	4,043	1,145
Lake Worth	20,758	20,617	141	11,777	8,840	West Palm Beach	56,208	56,208	...	43,162	13,046
Leesburg	11,172	10,876	296	7,395	3,481	Winter Haven	16,277	9,990	6,287	8,605	1,385
Live Oak	6,544	4,266	2,278	4,064	202	Winter Park	17,162	13,971	3,191	8,250	5,721

Table 10.—POPULATION OF URBANIZED AREAS: 1960 AND 1950

Area	1960	1950
FORT LAUDERDALE-HOLLYWOOD (FLA.) URBANIZED AREA		
The area	319,951	(1)
In central cities	118,885	...
Fort Lauderdale	83,648	...
Hollywood	35,237	...
Outside central cities	201,066	...
The area includes the following census county divisions and parts of census county divisions:		
Broward County (part)	319,951	...
Dania division (part)	18,767	...
Dania city	7,065	...
Davie division (part)	2,290	...
Deerfield Beach division (part)	28,498	...
Deerfield Beach town	9,573	...
Hillsboro Beach town	437	...
Lighthouse Point city	2,453	...
Fort Lauderdale division	83,648	...
Fort Lauderdale city	83,648	...
Hallandale division (part)	35,189	...
Hallandale city	10,483	...
Hollywood Ridge Farms town	108	...
Miramar city	5,485	...
Pembroke town	569	...
Hollywood division	35,237	...
Hollywood city	35,237	...
Hollywood West division (part)	25,736	...
Pembroke Pines village	1,429	...
Oakland Park division (part)	42,176	...
Lauderdale-by-the-Sea town	1,327	...
Lazy Lake town	49	...
Oakland Park city	5,331	...
Sea Ranch Lakes village	170	...
Wilton Manor village	8,257	...
Plantation-Melrose Park division	32,418	...
Plantation city	4,772	...
Pompano Beach division	15,992	...
Pompano Beach city	15,992	...
JACKSONVILLE (FLA.) URBANIZED AREA		
The area	372,569	242,909
Jacksonville city	201,030	204,517
Outside central city	171,539	38,392
The area includes the following census county divisions and parts of census county divisions:		
Clay County (part)	2,624	[2]1,502
Orange Park division (part)	2,624	...
Orange Park town	2,624	1,502
Duval County (part)	369,945	[2]241,407
Arlington division (part)	20,394	...
Cedar Hill division (part)	14,994	...
Dewey Park-Venetia division (part)	12,348	...
Dinsmore division (part)	6,143	...
Jacksonville division	201,030	...
Jacksonville city	201,030	204,517
Lake Forest-Riverview division (part)	32,751	...
Lake Shore division (part)	10,083	...
Marietta division (part)	13,854	...
Pottsburg Creek division (part)	30,931	...
San Jose division (part)	16,898	...
Southside Estates division (part)	5,865	...
Westconnet division (part)	4,654	...
MIAMI (FLA.) URBANIZED AREA		
The area	852,705	458,647
Miami city	291,688	249,276
Outside central city	561,017	209,371
The area includes the following census county divisions and parts of census county divisions:		
Dade County (part)	852,705	[2]458,647
Airport division	3,970	...
Allapattah division	28,429	...
Coral Gables division	37,276	...
Coral Gables city	34,793	19,837
Hialeah division	68,608	...
Hialeah city	66,972	19,676
Kendall-Perrine division (part)	15,092	...
Key Biscayne division (part)	2,996	...
Little River division	32,151	...
Miami division	291,688	...
Miami city	291,688	249,276
Miami Beach division	63,159	...
Miami Beach city	63,145	46,282
Miami Springs division	13,394	...
Miami Springs town	11,229	5,108
Virginia Gardens village	2,159	(3)
Midway West division	25,464	...
North Bay division	29,375	...
Biscayne Park village	2,911	2,009
El Portal village	2,079	1,371
Miami Shores village	8,865	5,086
North Bay village	2,006	198
MIAMI (FLA.) URBANIZED AREA--Con.		
Dade County (part)--Con.		
Northeast Dade division (part)	27,732	...
Bal Harbour village	727	224
Bay Harbor Islands town	3,249	296
Indian Creek village	60	44
Surfside town	3,157	1,852
North Miami division	28,708	...
North Miami city	28,708	10,734
North Miami Beach division	24,614	...
North Miami Beach city	21,405	2,129
Northwest Dade division (part)	36,298	...
Carol city (U)	21,749	(4)
North Westside division (part)	2,071	...
Opa-Locka division (part)	28,073	...
Opa-Locka city	9,810	5,271
Palm Springs division (part)	842	...
South Miami division	25,065	...
South Miami city	9,846	4,809
South Westside division (part)	42,719	...
Westwood Lakes (U)	22,517	(4)
West Miami division	24,981	...
West Miami town	5,296	4,043
ORLANDO (FLA.) URBANIZED AREA		
The area	200,995	73,163
Orlando city	88,135	52,367
Outside central city	112,860	20,796
The area includes the following census county divisions and parts of census county divisions:		
Orange County (part)	193,215	[2]73,163
Azalea Park division (part)	12,604	...
Killarney-Fairview Shores division (part)	14,650	...
Lake Maitland division (part)	5,639	...
Eatonville town	857	...
Maitland city	3,570	(3)
Lockhart division (part)	1,915	...
Orlando division	90,362	...
Orlando city	88,135	52,367
Orlando South division (part)	19,264	...
Pineacastle division (part)	9,200	...
Belle Isle city	2,344	(3)
Edgewood town	436	(3)
Pine Hills division (part)	10,286	...
Taft division (part)	2,905	...
Washington Shores division (part)	4,867	...
Windermere division (part)	4,332	...
Winter Park division	17,191	...
Winter Park city	17,162	8,250
Seminole County (part)	7,780	(3)
Altamonte Springs division (part)	2,019	...
Altamonte Springs town	1,212	...
Casselberry-Longwood division (part)	5,761	...
Casselberry town	2,463	...
PENSACOLA (FLA.) URBANIZED AREA		
The area	128,049	(1)
Pensacola city	56,752	...
Outside central city	71,297	...
The area includes the following census county divisions and parts of census county divisions:		
Escambia County (part)	128,049	...
Ensley division (part)	3,840	...
Ferry Pass division (part)	4,230	...
Goulding division	25,504	...
Brownsville (U) (part)	18,498	...
Pensacola division	56,752	...
Pensacola city	56,752	...
Warrington division (part)	16,752	...
Warrington (U)	16,752	...
West Pensacola division (part)	20,971	...
Brownsville (U) (part)	19,919	...
ST. PETERSBURG (FLA.) URBANIZED AREA		
The area	324,842	114,596
St. Petersburg city	181,298	96,738
Outside central city	143,544	17,858
The area includes the following census county divisions and parts of census county divisions:		
Pinellas County (part)	324,842	[2]114,596
Bayou division (part)	9,429	...
Belleair-Largo division (part)	22,424	...
Belleair town	2,456	(5)
Belleair Beach town	563	(5)
Belleair Shores town	61	(5)
Indian Rocks Beach city	1,940	(5)
Largo city	5,302	(3)

[1] There were no urbanized areas delineated for Fort Lauderdale-Hollywood and Pensacola for the 1950 Census.
[2] County returned by commissioner's district in 1950; data by census county divisions not available.
[3] Not in area in 1950.
[4] There were no unincorporated places delineated in urbanized areas in the 1950 Census.
[5] Incorporated since 1950.

Table 10.—POPULATION OF URBANIZED AREAS: 1960 AND 1950—Con.

Area	1960	1950
ST. PETERSBURG (FLA.) URBANIZED AREA--Con.		
Pinellas County (part)--Con.		
Boca Ciega division (part)	18,414	...
Indian Rocks Beach South Shore town	296	(1)
Madeira Beach city	3,943	(1)
North Redington Beach town	346	(2)
Redington Beach town	1,368	(1)
Redington Shores town	917	(2)
Clearwater division	35,178	...
Clearwater city	34,653	(1)
Dunedin division (part)	13,568	(1)
Dunedin city	8,444	(1)
Lealman division	18,989	...
Kenneth City town	2,114	(2)
Lower Boca Ciega division (part)	9,730	...
Gulfport city	9,730	(1)
Pinellas Park division (part)	10,848	...
Pinellas Park city	10,848	2,924
Safety Harbor division (part)	2,359	...
Safety Harbor city	1,787	(1)
St. Petersburg division	181,298	...
St. Petersburg city	181,298	96,738
Tarpon Springs division (part)	2,605	...
TAMPA (FLA.) URBANIZED AREA		
The area	301,790	179,335
Tampa city	274,970	124,681
Outside central city	26,820	54,654
The area includes the following census county divisions and parts of census county divisions:		
Hillsborough County (part)	301,790	[3]179,335
Lutz-Lake Magdalene division (part)	5,022	...
Orient Park-Seffner division (part)	737	...
Palm River-East Tampa division (part)	4,739	...
Port Tampa division (part)	1,764	...
Port Tampa city	1,764	1,497
Tampa division	274,970	...
Tampa city	274,970	124,681
Tampa West division (part)	5,965	...
Temple Terrace division (part)	7,452	...
Temple Terrace city	3,812	(1)
Thonotosassa division (part)	1,141	...
WEST PALM BEACH (FLA.) URBANIZED AREA		
The area	172,835	(4)
West Palm Beach city	56,208	...
Outside central city	116,627	...
The area includes the following census county divisions and parts of census county divisions:		
Palm Beach County (part)	172,835	...
Airport division (part)	15,088	...
Cloud Lake town	148	...
Glen Ridge town	226	...
Golfview town	131	...
Mangonia Park town	594	...
Boca Raton division (part)	7,524	...
Boca Raton city	6,961	...
Highland Beach town	65	...
Boynton Beach division	10,653	...
Boynton Beach city	10,467	...
Boynton-Delray Beach West division (part)	1,499	...
Gulf Stream town	176	...
Ocean Ridge town	209	...
Delray Beach division	13,646	...
Delray Beach city	12,230	...
Lake Park division (part)	6,696	...
Lake Park town	3,589	...
North Palm Beach village	2,684	...
Lake Worth division	20,758	...
Lake Worth city	20,758	...
Lake Worth West division (part)	12,559	...
Greenacres City town	1,026	...
Lake Clarke Shores town	1,297	...
Palm Springs village	2,503	...
Lantana division (part)	8,207	...
Hypoluxo town	114	...
Lantana town	5,021	...
Manalapan town	62	...
South Palm Beach town	113	...
Palm Beach division	6,055	...
Palm Beach town	6,055	...
Riviera Beach division	13,942	...
Palm Beach Shores town	885	...
Riviera Beach town	13,046	...
West Palm Beach division	56,208	...
West Palm Beach city	56,208	...

[1] Not in area in 1950.
[2] Incorporated since 1950.
[3] County returned by commissioner's district in 1950; data by census county divisions not available.
[4] There was no urbanized area delineated for West Palm Beach for the 1950 Census.

Table 11.—POPULATION OF STANDARD METROPOLITAN STATISTICAL AREAS: 1960 AND 1950

[Data relate to areas as defined for 1960. Minus sign (-) denotes decrease]

Standard metropolitan statistical area, central city, and other component areas	1960	1950	Increase	
			Number	Percent
FORT LAUDERDALE-HOLLYWOOD, FLA. (Broward County)				
Total	333,946	83,933	250,013	297.9
In central cities	118,885	50,679	68,206	134.6
Fort Lauderdale	83,648	36,328	47,320	130.3
Hollywood	35,237	14,351	20,886	145.5
Outside central cities	215,061	33,254	181,807	546.7
JACKSONVILLE, FLA. (Duval County)				
Total	455,411	304,029	151,382	49.8
Jacksonville city	201,030	204,517	-3,487	-1.7
Outside central city	254,381	99,512	154,869	155.6
MIAMI, FLA. (Dade County)				
Total	935,047	495,084	439,963	88.9
Miami city	291,688	249,276	42,412	17.0
Outside central city	643,359	245,808	397,551	161.7
ORLANDO, FLA.				
Total	318,487	141,833	176,654	124.6
Orlando city	88,135	52,367	35,768	68.3
Outside central city	230,352	89,466	140,886	157.5
Orange County	263,540	114,950	148,590	129.3
Seminole County	54,947	26,883	28,064	104.4
PENSACOLA, FLA.				
Total	203,376	131,260	72,116	54.9
Pensacola city	56,752	43,479	13,273	30.5
Outside central city	146,624	87,781	58,843	67.0
Escambia County	173,829	112,706	61,123	54.2
Santa Rosa County	29,547	18,554	10,993	59.2
TAMPA-ST. PETERSBURG, FLA.				
Total	772,453	409,143	363,310	88.8
In central cities	456,268	221,419	234,849	106.1
Tampa	274,970	124,681	150,289	120.5
St. Petersburg	181,298	96,738	84,560	87.4
Outside cental cities	316,185	187,724	128,461	68.4
Hillsborough County	397,788	249,894	147,894	59.2
Pinellas County	374,665	159,249	215,416	135.3
WEST PALM BEACH, FLA. (Palm Beach County)				
Total	228,106	114,688	113,418	98.9
West Palm Beach city	56,208	43,162	13,046	30.2
Outside central city	171,898	71,526	100,372	140.3

Table 12.—POPULATION OF THE STATE AND OF STANDARD METROPOLITAN STATISTICAL AREAS, BY TYPE OF RESIDENCE: 1960

Metropolitan-nonmetropolitan residence	Total	Urban			Rural		
		Total	Central city or cities	Other urban territory	Total	Places of 1,000 to 2,500	Other rural territory
The State	4,951,560	3,661,383	1,268,966	2,392,417	1,290,177	147,159	1,143,018
In standard metropolitan statistical areas	3,246,826	2,816,674	1,268,966	1,547,708	430,152	31,290	398,862
Fort Lauderdale-Hollywood	333,946	322,597	118,885	203,712	11,349	...	11,349
Jacksonville	455,411	387,987	201,030	186,957	67,424	2,543	64,881
Miami	935,047	894,342	291,688	602,654	40,705	1,719	38,986
Orlando	318,487	231,889	88,135	143,754	86,598	9,210	77,388
Pensacola	203,376	132,157	56,752	75,405	71,219	6,381	64,838
Tampa-St. Petersburg	772,453	658,885	456,268	202,617	113,568	5,232	108,336
West Palm Beach	228,106	188,817	56,208	132,609	39,289	6,205	33,084
Not in standard metropolitan statistical areas	1,704,734	844,709	...	844,709	860,025	115,869	744,156

URBANIZED AREAS—FLORIDA

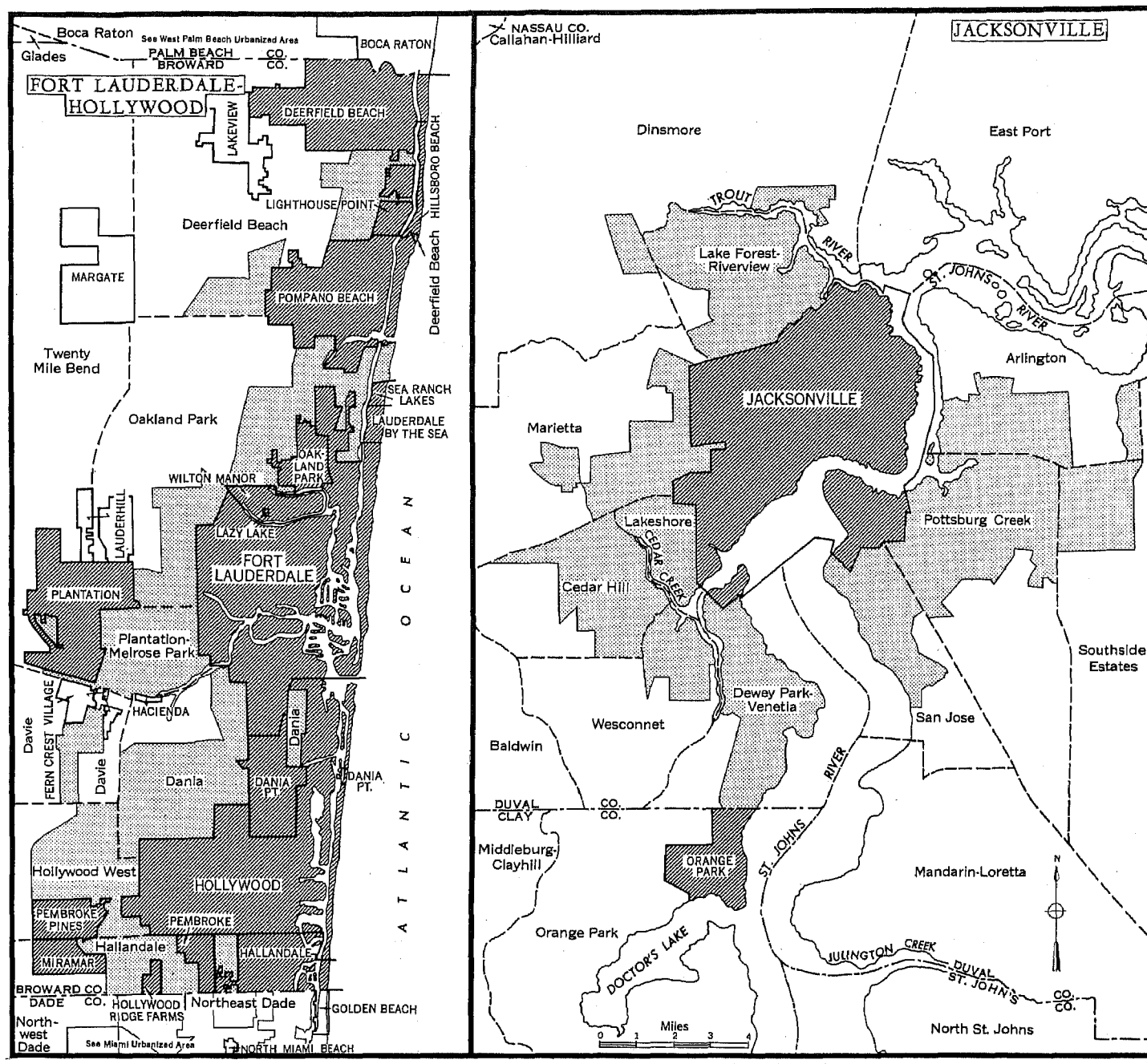

COMPONENTS OF URBANIZED AREA
- Incorporated Places
- Unincorporated Urban Places
- Other Unincorporated Area

BOUNDARY SYMBOLS
- State Line
- County Line
- Census County Division Line

Maps showing boundaries in detail are available at cost on request to the Bureau of the Census.

URBANIZED AREAS—FLORIDA

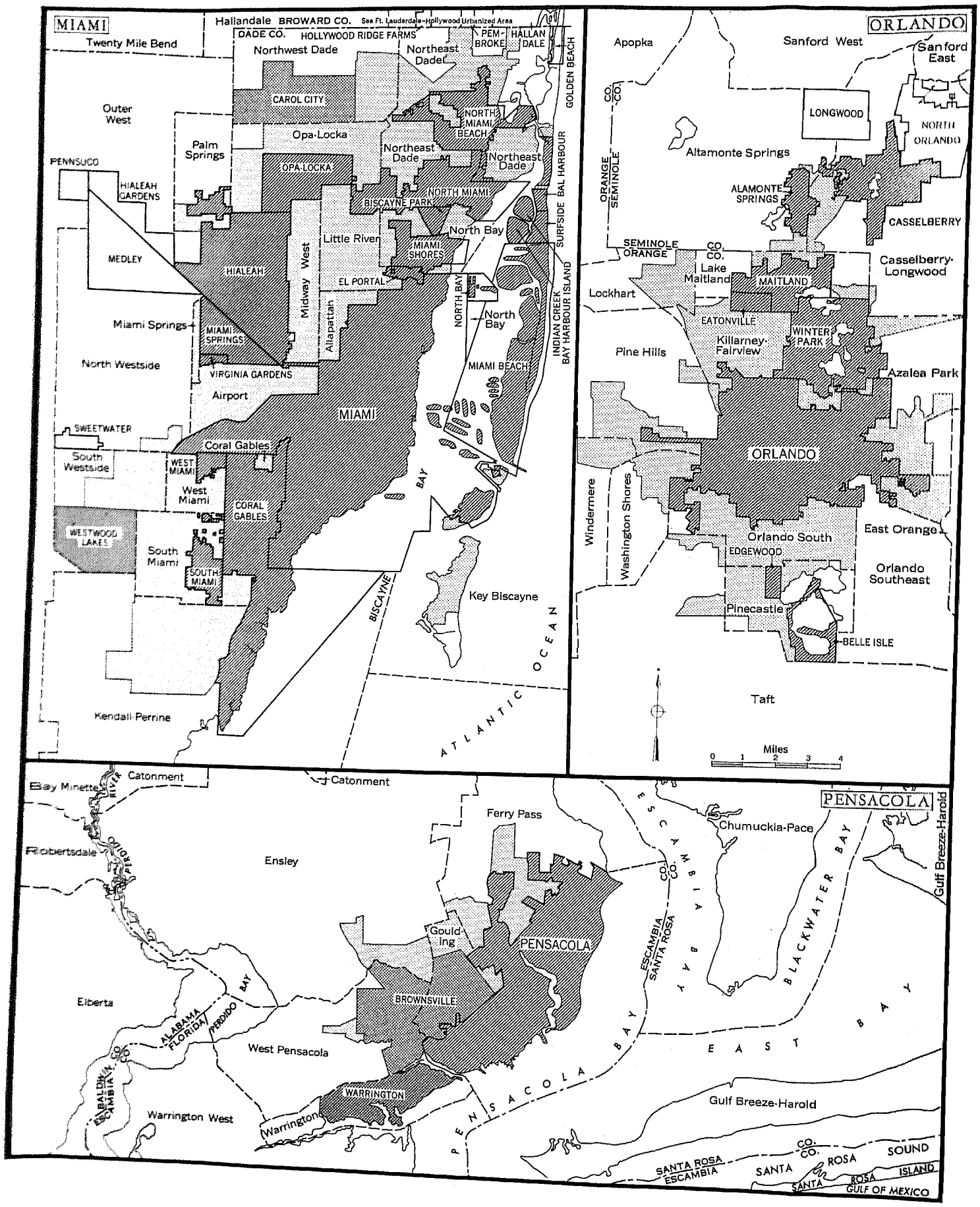

URBANIZED AREAS—FLORIDA

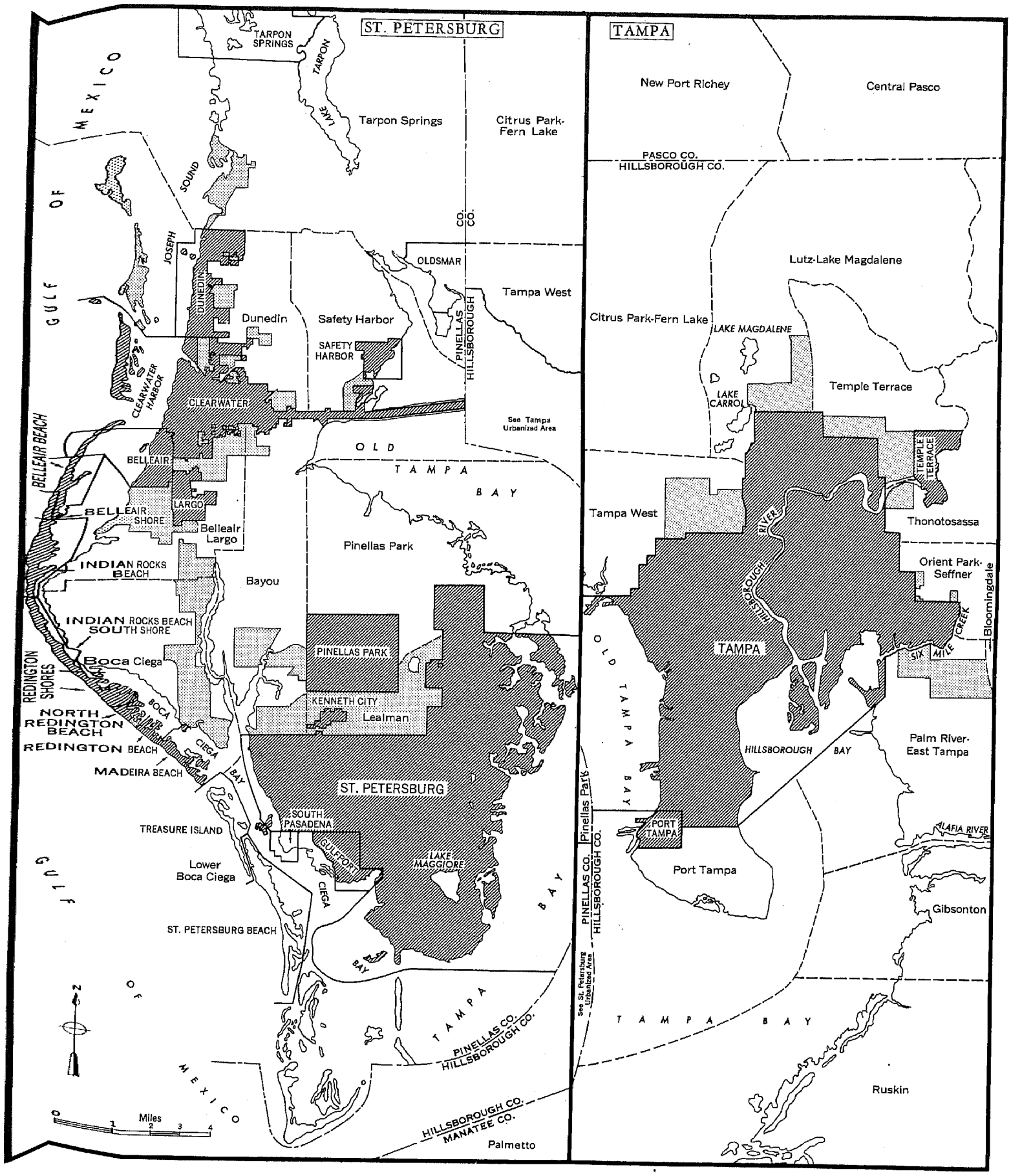

WEST PALM BEACH URBANIZED AREA

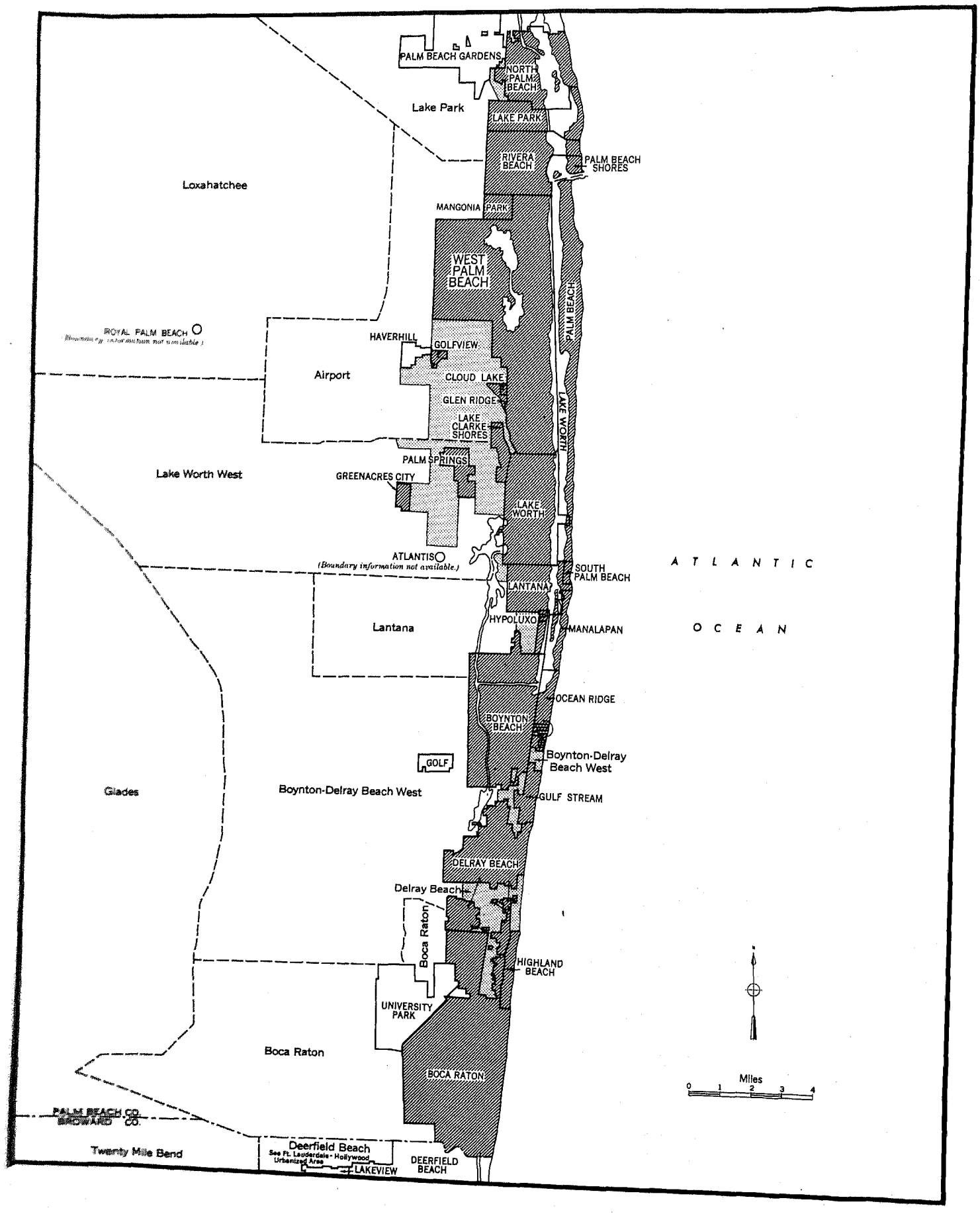

☆U.S. GOVERNMENT PRINTING OFFICE: 1960—565788/44

NUMBER OF INHABITANTS

Georgia

LIST OF TABLES

[Page numbers listed here omit the State prefix number which appears as part of the page number for each page. The prefix for this State is 12]

Table	Page
1.—Population of the State, urban and rural: 1790 to 1960	9
2.—Population in groups of places according to size: 1960 and 1950	9
3.—Population in groups of places according to size: 1900 to 1960	10
4.—Population in incorporated and unincorporated places according to size: 1960	11
5.—Population of incorporated places of 10,000 or more from earliest census to 1960	11
6.—Area and population of counties, urban and rural: 1960 and 1950	13
7.—Population of counties, by census county divisions: 1960	15
8.—Population of all incorporated places and of unincorporated places of 1,000 or more: 1940 to 1960	20
9.—1960 population of areas annexed between 1950 and 1960 by incorporated places having 2,500 inhabitants or more in 1950	23
10.—Population of urbanized areas: 1960 and 1950	24
11.—Population of standard metropolitan statistical areas: 1960 and 1950	25
12.—Population of the State and of standard metropolitan statistical areas, by type of residence: 1960	25

LIST OF MAPS

The State, showing counties, places of 25,000 or more, and standard metropolitan statistical areas	3
The State, showing census county divisions	4
Urbanized areas (separate map for each area)	26

GEORGIA– COUNTIES, PLACES OF 25,000 OR MORE, AND STANDARD METROPOLITAN STATISTICAL AREAS

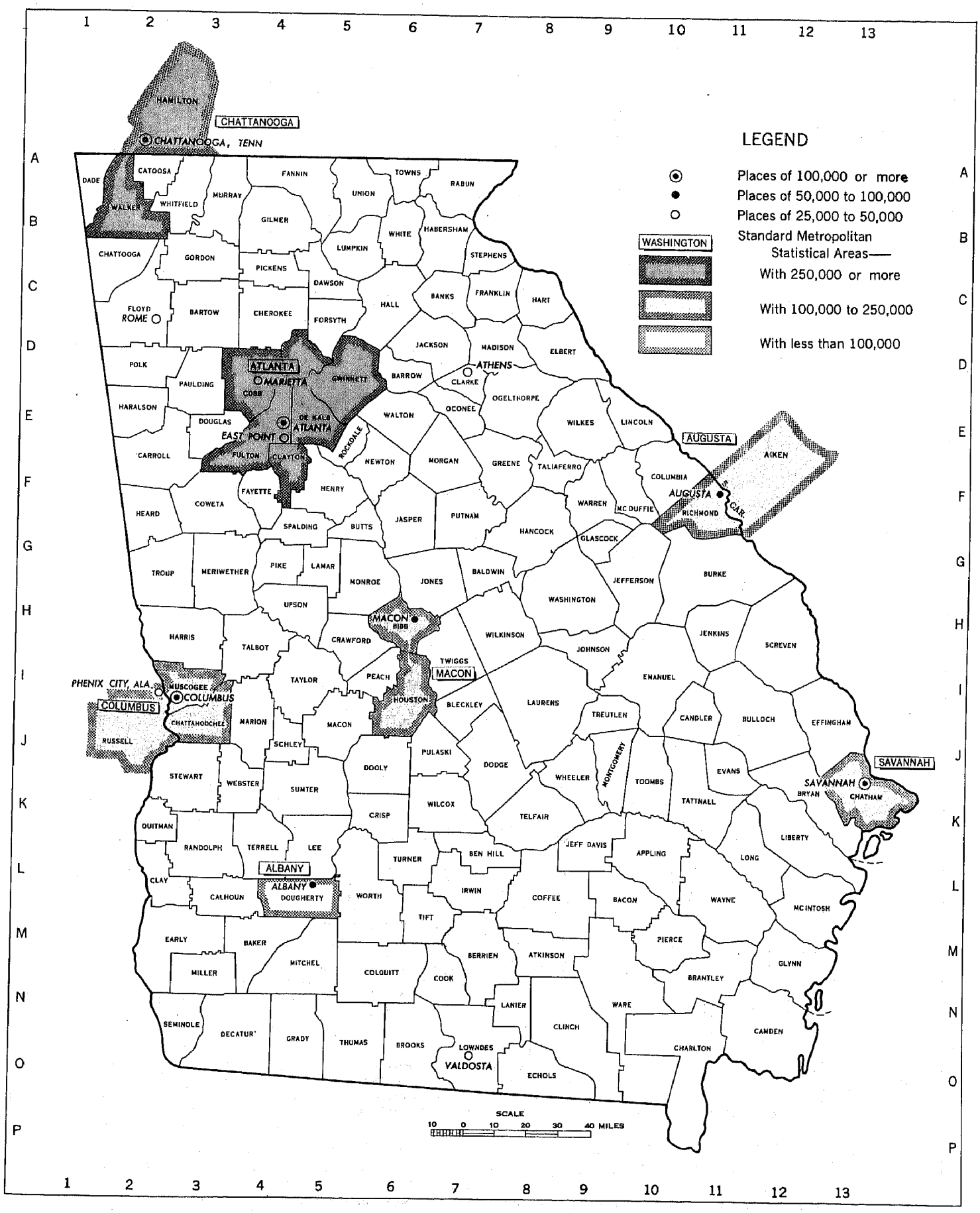

GEORGIA—SECTION 1

CENSUS COUNTY DIVISIONS

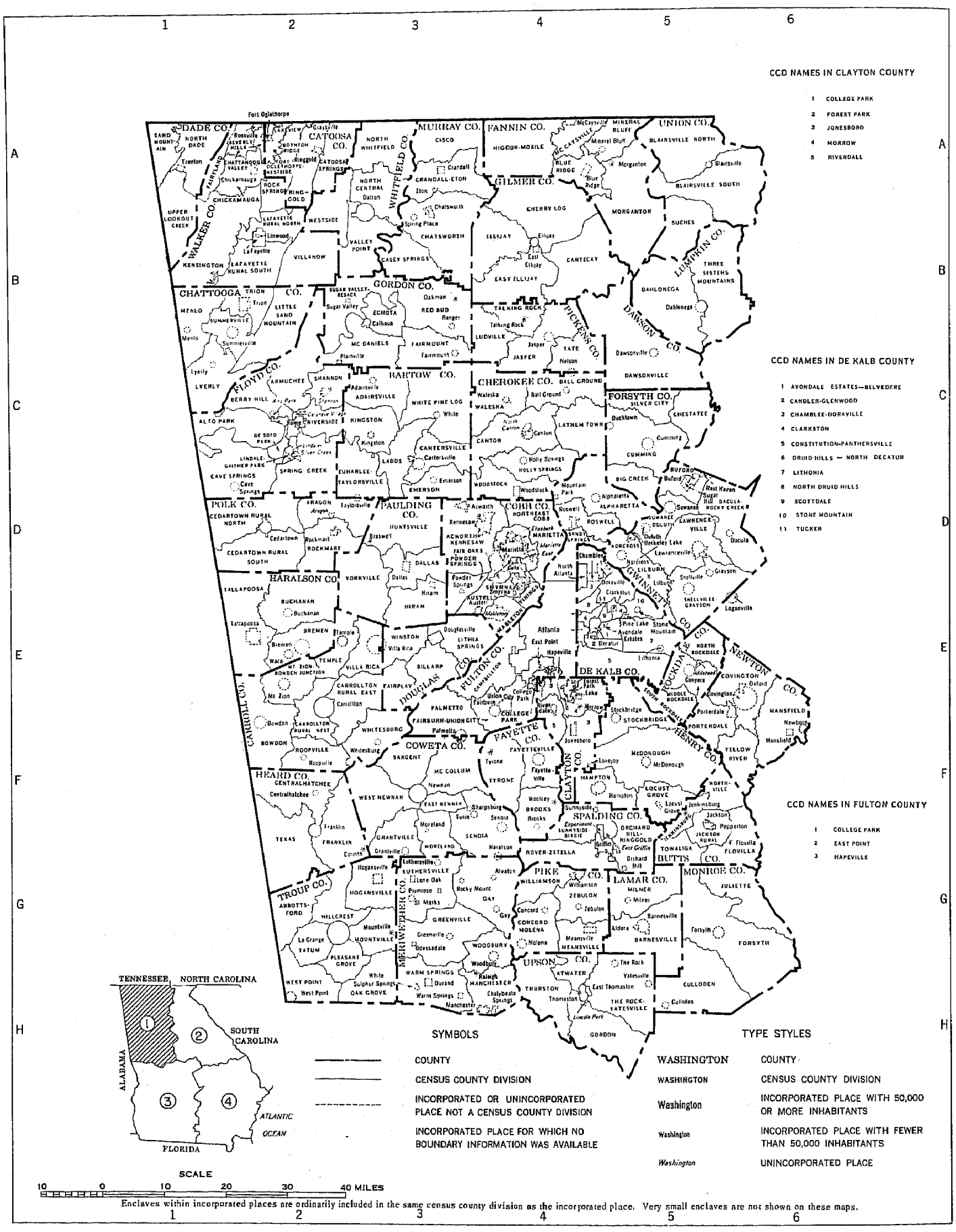

Enclaves within incorporated places are ordinarily included in the same census county division as the incorporated place. Very small enclaves are not shown on these maps.

Large-scale copies of this map may be purchased from Superintendent of Documents, U. S. Government Printing Office, Washington 25, D. C., after April 1, 1961.

GEORGIA—SECTION 2

CENSUS COUNTY DIVISIONS

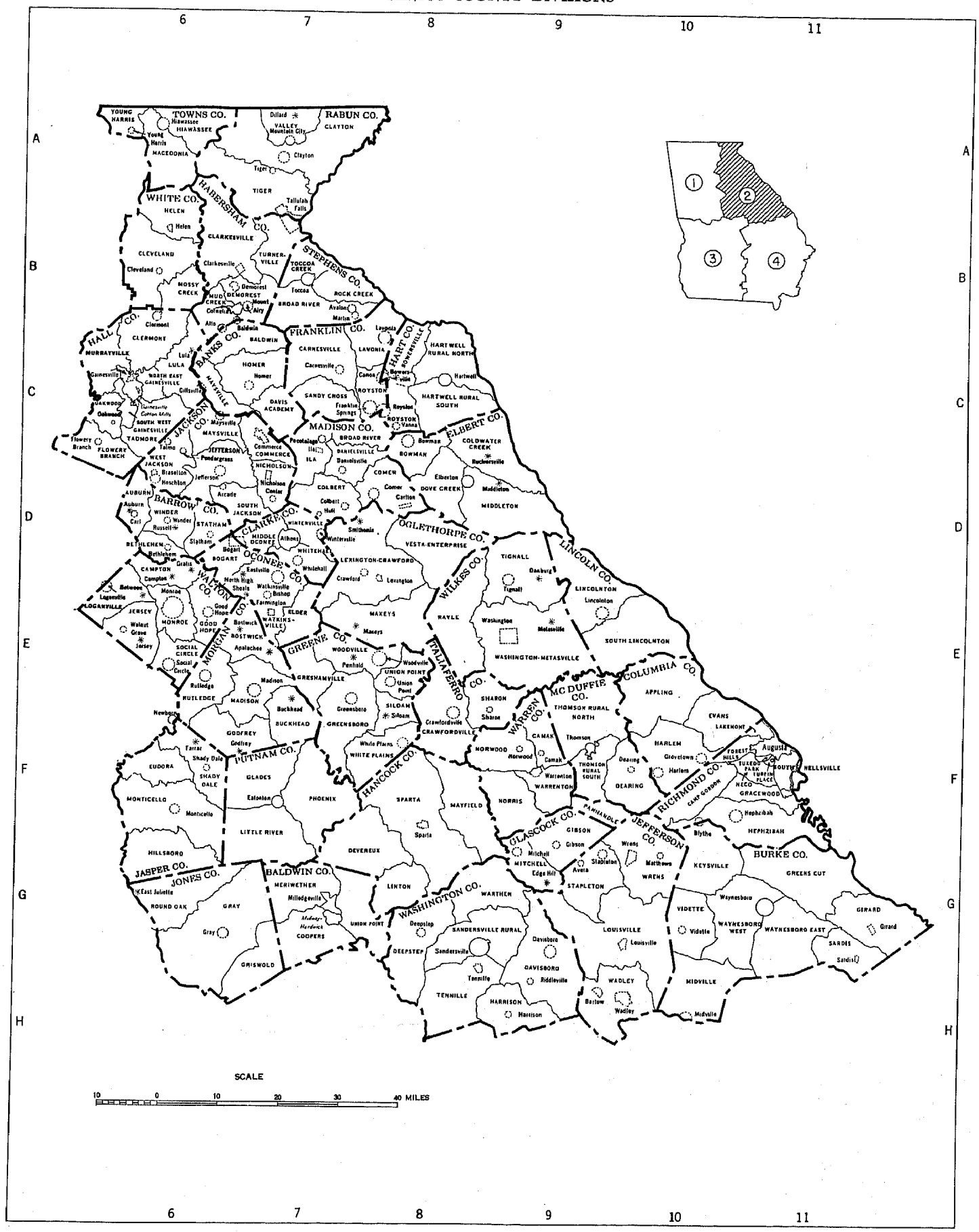

GEORGIA—SECTION 3

CENSUS COUNTY DIVISIONS

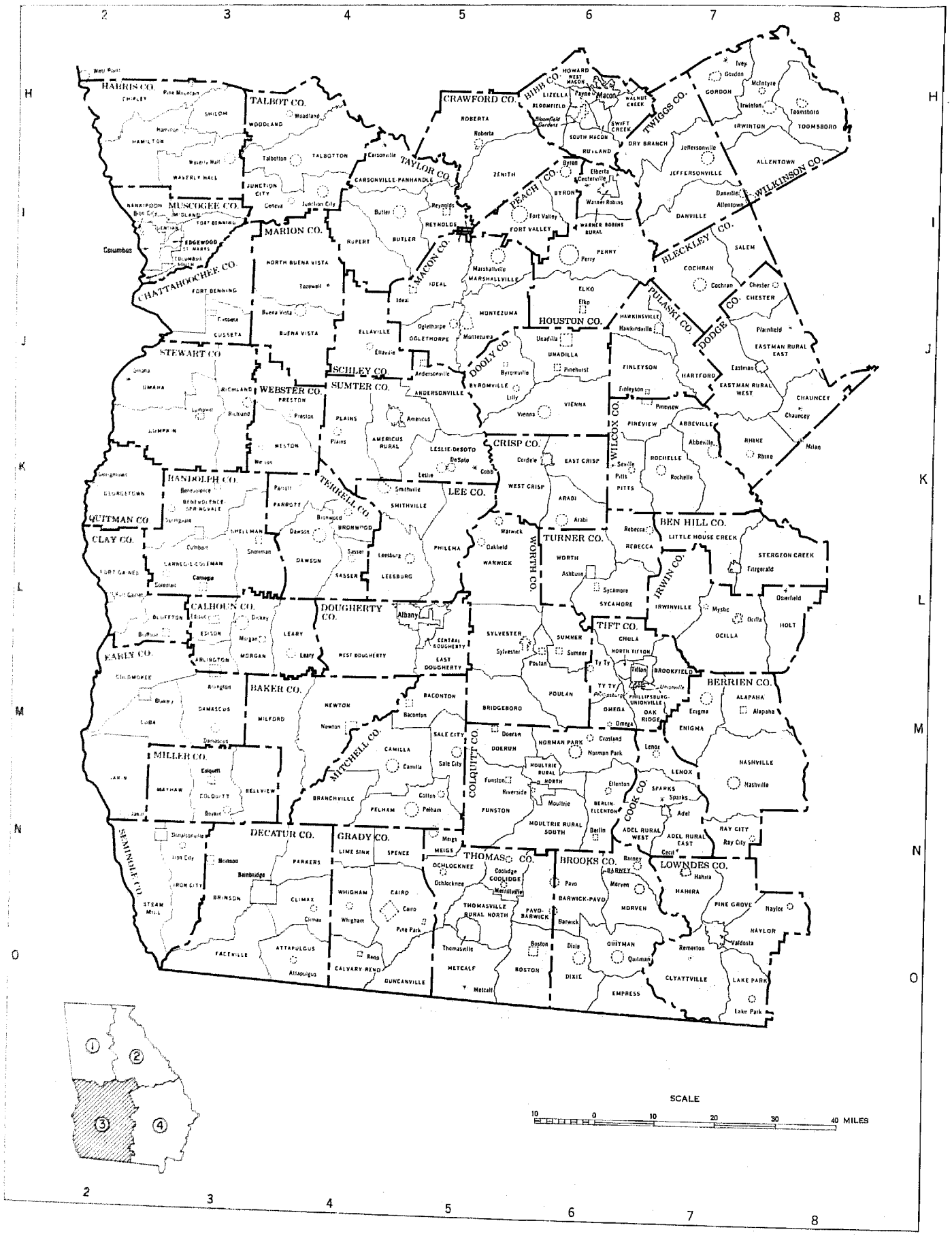

GEORGIA—SECTION 4

CENSUS COUNTY DIVISIONS

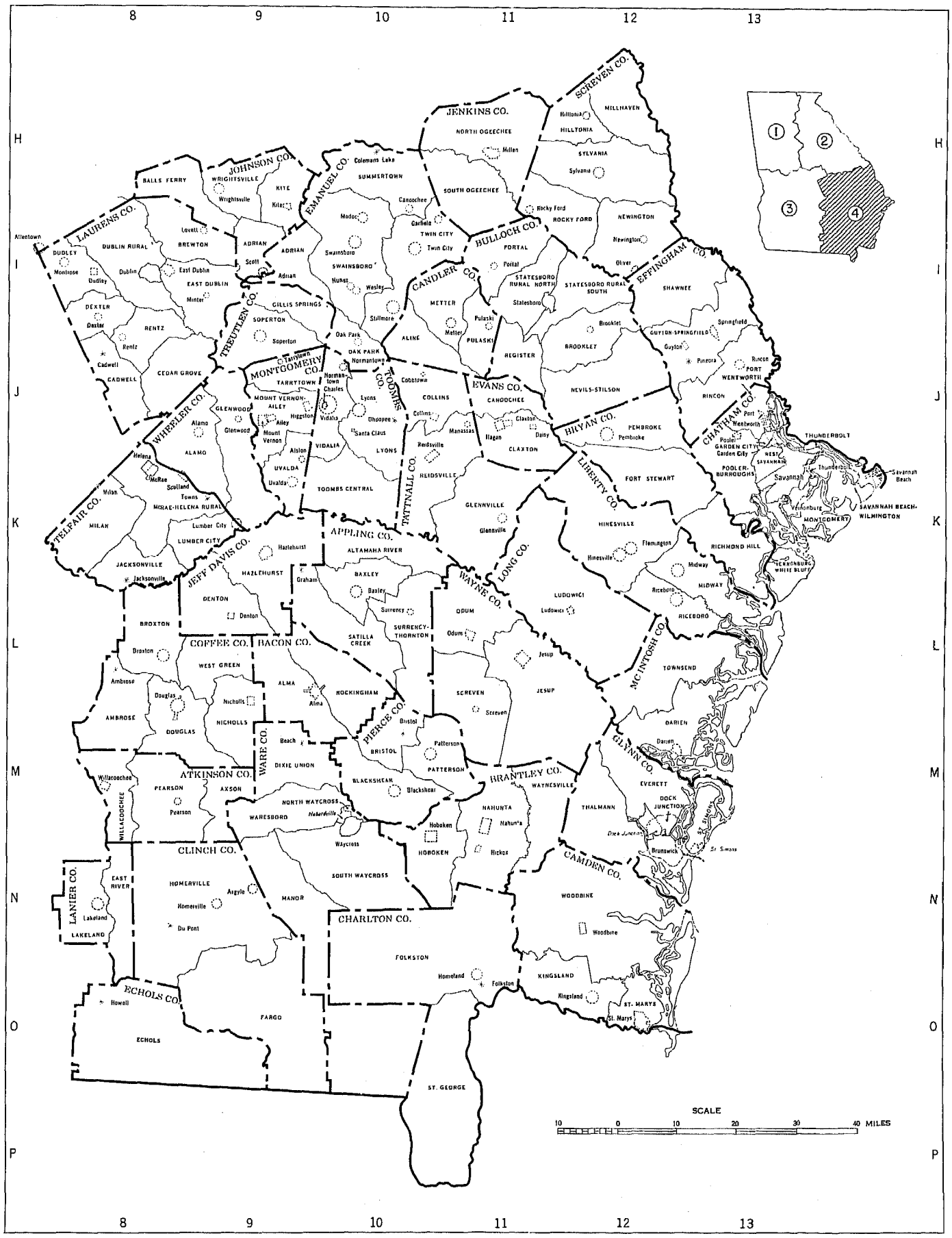

Table 1.—POPULATION OF THE STATE, URBAN AND RURAL: 1790 TO 1960

[For description of current and previous urban definitions, see text. Minus sign (-) denotes decrease]

Census date	The State			Urban territory				Rural territory			Percent of total	
	Population	Increase over preceding census		Number of urban places	Population	Increase over preceding census		Population	Increase over preceding census		Urban	Rural
		Number	Percent			Number	Percent		Number	Percent		
Current urban definition:												
1960 (Apr. 1)	[1]3,943,116	498,538	14.5	124	[2]2,180,236	620,789	39.8	1,762,880	-122,251	-6.5	55.3	44.7
1950 (Apr. 1)	3,444,578	320,855	10.3	106	[3]1,559,447	...	...	1,885,131	...	...	45.3	54.7
Previous urban definition:												
1960 (Apr. 1)	[1]3,943,116	498,538	14.5	120	1,963,012	536,806	37.6	1,980,104	-38,268	-1.9	49.8	50.2
1950 (Apr. 1)	3,444,578	320,855	10.3	[4]103	[4]1,426,206	352,398	32.8	[4]2,018,372	-31,543	-1.5	41.4	58.6
1940 (Apr. 1)	3,123,723	215,217	7.4	78	1,073,808	178,316	19.9	2,049,915	36,901	1.8	34.4	65.6
1930 (Apr. 1)	2,908,506	12,674	0.4	64	895,492	167,633	23.0	2,013,014	-154,959	-7.1	30.8	69.2
1920 (Jan. 1)	2,895,832	286,711	11.0	59	727,859	189,209	35.1	2,167,973	97,502	4.7	25.1	74.9
1910 (Apr. 15)	2,609,121	392,790	17.7	45	538,650	192,268	55.5	2,070,471	200,522	10.7	20.6	79.4
1900 (June 1)	2,216,331	378,978	20.6	31	346,382	88,910	34.5	1,869,949	290,068	18.4	15.6	84.4
1890 (June 1)	1,837,353	295,173	19.1	22	257,472	112,382	77.5	1,579,881	182,791	13.1	14.0	86.0
1880 (June 1)	1,542,180	358,071	30.2	14	145,090	45,037	45.0	1,397,090	313,034	28.9	9.4	90.6
1870 (June 1)	1,184,109	126,823	12.0	10	100,053	24,587	32.6	1,084,056	102,236	10.4	8.4	91.6
1860 (June 1)	1,057,286	151,101	16.7	9	75,466	36,472	93.5	981,820	114,629	13.2	7.1	92.9
1850 (June 1)	906,185	214,793	31.1	5	38,994	14,336	58.1	867,191	200,457	30.1	4.3	95.7
1840 (June 1)	691,392	174,569	33.8	4	24,658	10,645	76.0	666,734	163,924	32.6	3.6	96.4
1830 (June 1)	516,823	175,834	51.6	2	14,013	6,490	86.3	502,810	169,344	50.8	2.7	97.3
1820 (Aug. 7)	340,989	88,556	35.1	1	7,523	2,308	44.3	333,466	86,248	34.9	2.2	97.8
1810 (Aug. 6)	252,433	89,747	55.2	1	5,215	69	1.3	247,218	89,678	56.9	2.1	97.9
1800 (Aug. 4)	[5]162,686	80,138	97.1	1	5,146	5,146	...	157,540	74,992	90.8	3.2	96.8
1790 (Aug. 2)	[6]82,548	...	...	...	...	...	...	82,548	...	...	...	100.0

[1] Barnwell Island, Beaufort County, S.C., ceded to Chatham County, Ga., by Federal action in 1958.
[2] Includes 279,723 persons in urban territory outside urban places.
[3] Includes 167,338 persons in urban territory outside urban places.
[4] Revised since publication of 1950 reports.
[5] Includes population of areas now in Alabama and Mississippi.
[6] No population returned for that part of Georgia now in Alabama and Mississippi.

Table 2.—POPULATION IN GROUPS OF PLACES ACCORDING TO SIZE: 1960 AND 1950

[Percent not shown where less than 0.1]

Type of area and size of place	1960				1950			
	Number of places	Population	Percent of total population	Percent of total	Number of places	Population	Percent of total population	Percent of total
The State	...	3,943,116	100.0	...	...	3,444,578	100.0	...
URBAN								
Total	([1])	2,180,236	55.3	100.0	([2])	1,559,447	45.3	100.0
Within urbanized areas	...	1,372,447	34.8	62.9	...	918,738	26.7	58.9
Central cities, total	6	949,759	24.1	43.6	5	672,323	19.5	43.1
Cities of 1,000,000 or more	...	...	...	...	...	...	...	...
Cities of 500,000 to 1,000,000	...	...	...	...	...	...	...	...
Cities of 250,000 to 500,000	1	487,455	12.4	22.4	1	331,314	9.6	21.2
Cities of 100,000 to 250,000	2	266,024	6.7	12.2	1	119,638	3.5	7.7
Cities of 50,000 to 100,000	3	196,280	5.0	9.0	3	221,371	6.4	14.2
Cities under 50,000	...	...	...	...	...	...	...	...
Urban fringes, total	...	422,688	10.7	19.4	...	246,415	7.2	15.8
Places of 2,500 or more	11	142,965	3.6	6.6	7	79,077	2.3	5.1
Places of 100,000 or more	...	...	...	...	...	...	...	...
Places of 50,000 to 100,000	...	...	...	...	...	...	...	...
Places of 25,000 to 50,000	1	35,633	0.9	1.6	...	...	...	...
Places of 10,000 to 25,000	5	82,439	2.1	3.8	3	57,250	1.7	3.7
Places of 5,000 to 10,000	2	12,086	0.3	0.6	2	14,490	0.4	0.9
Places of 2,500 to 5,000	3	12,807	0.3	0.6	2	7,337	0.2	0.5
Places under 2,500	7	10,510	0.3	0.5	7	7,474	0.2	0.5
Places of 2,000 to 2,500	1	2,251	0.1	0.1	...	...	...	...
Places of 1,500 to 2,000	4	6,700	0.2	0.3	1	1,557	...	0.1
Places of 1,000 to 1,500	1	1,213	...	0.1	4	4,925	0.1	0.3
Places under 1,000	1	346	...	...	2	992	...	0.1
Other urban territory	...	269,213	6.8	12.3	...	159,864	4.6	10.3
Outside urbanized areas	107	807,789	20.5	37.1	94	640,709	18.6	41.1
Places of 25,000 or more	4	119,798	3.0	5.5	4	113,975	3.3	7.3
Places of 10,000 to 25,000	18	286,982	7.3	13.2	12	181,930	5.3	11.7
Places of 5,000 to 10,000	27	192,799	4.9	8.8	19	138,583	4.0	8.9
Places of 2,500 to 5,000	58	208,210	5.3	9.5	59	206,221	6.0	13.2
RURAL								
Total	...	1,762,880	44.7	100.0	...	1,885,131	54.7	100.0
Places of 1,000 to 2,500	115	179,921	4.6	10.2	110	168,784	4.9	8.9
Places of 2,000 to 2,500	21	47,603	1.2	2.7	16	34,816	1.0	1.8
Places of 1,500 to 2,000	35	59,795	1.5	3.4	38	65,290	1.9	3.5
Places of 1,000 to 1,500	59	72,523	1.8	4.1	56	68,678	2.0	3.6
Other rural territory	...	1,582,959	40.1	89.8	...	1,716,347	49.8	91.0
URBANIZED AREAS								
Total	7	1,372,447	34.8	100.0	6	918,738	26.7	100.0
Areas of 1,000,000 or more	...	...	...	...	...	...	...	...
Areas of 500,000 to 1,000,000	1	768,125	19.5	56.0	1	507,887	14.7	55.3
Areas of 250,000 to 500,000	...	...	...	...	...	...	...	...
Areas of 100,000 to 250,000	5	545,969	13.8	39.8	3	233,278	6.8	25.4
Areas under 100,000	1	58,353	1.5	4.3	2	177,573	5.2	19.3

[1] There were 124 places of 2,500 or more.
[2] There were 106 places of 2,500 or more.

Table 3.—POPULATION IN GROUPS OF PLACES ACCORDING TO SIZE: 1900 TO 1960

Subject and size of place	1960		1950		1940	1930	1920	1910	1900
	Current urban definition	Previous urban definition	Current urban definition	Previous urban definition[1]					
NUMBER OF PLACES									
Urban territory	131	120	113	103	78	64	59	45	31
Places of 2,500 or more	124	120	106	103	78	64	59	45	31
Places of 1,000,000 or more	...	...	...	...	...	...	...	...	...
Places of 500,000 to 1,000,000	...	...	...	...	...	...	...	...	...
Places of 250,000 to 500,000	1	1	1	1	1	1	...	...	...
Places of 100,000 to 250,000	2	2	1	1	...	...	1	1	...
Places of 50,000 to 100,000	3	3	3	3	4	3	3	1	2
Places of 25,000 to 50,000	5	6	4	5	1	1	1	2	1
Places of 10,000 to 25,000	23	27	15	16	14	10	7	5	3
Places of 5,000 to 10,000	29	26	21	21	19	16	14	14	7
Places of 2,500 to 5,000	61	55	61	56	39	33	33	22	18
Places under 2,500	7	...	7	...	...	...	...	...	...
Rural territory	482	478	498	484	513	529	516	516	344
Places of 1,000 to 2,500	115	110	110	94	94	91	87	85	56
Places under 1,000	367	368	388	390	419	438	429	431	288
Cumulative summary:									
Places of 1,000,000 or more	...	...	...	...	...	...	...	...	...
Places of 500,000 or more	...	...	...	...	...	...	...	...	...
Places of 250,000 or more	1	1	1	1	1	1	...	...	...
Places of 100,000 or more	3	3	2	2	1	1	1	1	...
Places of 50,000 or more	6	6	5	5	5	4	4	2	2
Places of 25,000 or more	11	12	9	10	6	5	5	4	3
Places of 10,000 or more	34	39	24	26	20	15	12	9	6
Places of 5,000 or more	63	65	45	47	39	31	26	23	13
Places of 2,500 or more	124	120	106	103	78	64	59	45	31
POPULATION									
Urban territory	2,180,236	1,963,012	1,559,447	1,426,206	1,073,808	895,492	727,859	538,650	346,382
Places of 2,500 or more	1,900,513	1,963,012	1,392,109	1,426,206	1,073,808	895,492	727,859	538,650	346,382
Places of 1,000,000 or more	...	...	...	...	...	...	...	...	...
Places of 500,000 to 1,000,000	...	...	...	...	...	...	...	...	...
Places of 250,000 to 500,000	487,455	487,455	331,314	331,314	302,288	270,366	...	...	...
Places of 100,000 to 250,000	266,024	266,024	119,638	119,638	...	...	200,616	154,839	...
Places of 50,000 to 100,000	196,280	196,280	221,371	221,371	273,060	199,195	188,795	65,064	144,116
Places of 25,000 to 50,000	155,431	180,452	113,975	140,769	26,282	43,131	31,125	81,705	39,441
Places of 10,000 to 25,000	369,421	447,611	239,180	264,043	206,943	153,017	101,857	72,233	51,131
Places of 5,000 to 10,000	204,885	184,372	153,073	153,073	129,552	113,785	95,937	90,403	47,757
Places of 2,500 to 5,000	221,017	200,818	213,558	195,998	135,683	115,998	109,529	74,406	63,937
Places under 2,500	10,510	...	7,474	...	...	...	...	...	...
Other urban territory	269,213	...	159,864	...	...	...	...	...	...
Rural territory	1,762,880	1,980,104	1,885,131	2,018,372	2,049,915	2,013,014	2,167,973	2,070,471	1,869,949
Places of 1,000 to 2,500	179,921	171,574	168,784	144,635	146,357	143,903	133,726	131,865	83,190
Places under 1,000	125,967	126,313	138,590	139,582	148,830	155,841	163,069	153,938	110,490
Other rural territory	1,456,992	1,682,217	1,577,757	1,734,155	1,754,728	1,713,270	1,871,178	1,784,668	1,676,269
Cumulative summary:									
Places of 1,000,000 or more	...	...	...	...	...	...	...	...	...
Places of 500,000 or more	...	...	...	...	...	...	...	...	...
Places of 250,000 or more	487,455	487,455	331,314	331,314	302,288	270,366	...	...	...
Places of 100,000 or more	753,479	753,479	450,952	450,952	302,288	270,366	200,616	154,839	...
Places of 50,000 or more	949,759	949,759	672,323	672,323	575,348	469,561	389,411	219,903	144,116
Places of 25,000 or more	1,105,190	1,130,211	786,298	813,092	601,630	512,692	420,536	301,608	183,557
Places of 10,000 or more	1,474,611	1,577,822	1,025,478	1,077,135	808,573	665,709	522,393	373,841	234,688
Places of 5,000 or more	1,679,496	1,762,194	1,178,551	1,230,208	938,125	779,494	618,330	464,244	282,445
Places of 2,500 or more	1,900,513	1,963,012	1,392,109	1,426,206	1,073,808	895,492	727,859	538,650	346,382
PERCENT OF TOTAL POPULATION									
Urban territory	55.3	49.8	45.3	41.4	34.4	30.8	25.1	20.6	15.6
Places of 2,500 or more	48.2	49.8	40.4	41.4	34.4	30.8	25.1	20.6	15.6
Places of 1,000,000 or more	...	...	...	...	...	...	...	...	...
Places of 500,000 to 1,000,000	...	...	...	...	...	...	...	...	...
Places of 250,000 to 500,000	12.4	12.4	9.6	9.6	9.7	9.3	...	...	...
Places of 100,000 to 250,000	6.7	6.7	3.5	3.5	...	...	6.9	5.9	...
Places of 50,000 to 100,000	5.0	5.0	6.4	6.4	8.7	6.8	6.5	2.5	6.5
Places of 25,000 to 50,000	3.9	4.6	3.3	4.1	0.8	1.5	1.1	3.1	1.8
Places of 10,000 to 25,000	9.4	11.4	6.9	7.7	6.6	5.3	3.5	2.8	2.3
Places of 5,000 to 10,000	5.2	4.7	4.4	4.4	4.1	3.9	3.3	3.5	2.2
Places of 2,500 to 5,000	5.6	5.1	6.2	5.7	4.3	4.0	3.8	2.9	2.9
Places under 2,500	0.3	...	0.2	...	...	...	...	...	...
Other urban territory	6.8	...	4.6	...	...	...	...	...	...
Rural territory	44.7	50.2	54.7	58.6	65.6	69.2	74.9	79.4	84.4
Places of 1,000 to 2,500	4.6	4.4	4.9	4.2	4.7	4.9	4.6	5.1	3.8
Places under 1,000	3.2	3.2	4.0	4.1	4.8	5.4	5.6	5.9	5.0
Other rural territory	37.0	42.7	45.8	50.3	56.2	58.9	64.6	68.4	75.6
Cumulative summary:									
Places of 1,000,000 or more	...	...	...	...	...	...	...	...	...
Places of 500,000 or more	...	...	...	...	...	...	...	...	...
Places of 250,000 or more	12.4	12.4	9.6	9.6	9.7	9.3	...	...	...
Places of 100,000 or more	19.1	19.1	13.1	13.1	9.7	9.3	6.9	5.9	...
Places of 50,000 or more	24.1	24.1	19.5	19.5	18.4	16.1	13.4	8.4	6.5
Places of 25,000 or more	28.0	28.7	22.8	23.6	19.3	17.6	14.5	11.6	8.3
Places of 10,000 or more	37.4	40.0	29.8	31.3	25.9	22.9	18.0	14.3	10.6
Places of 5,000 or more	42.6	44.7	34.2	35.7	30.0	26.8	21.4	17.8	12.7
Places of 2,500 or more	48.2	49.8	40.4	41.4	34.4	30.8	25.1	20.6	15.6

[1] Revised since publication of 1950 reports.

Table 4.—POPULATION IN INCORPORATED AND UNINCORPORATED PLACES ACCORDING TO SIZE: 1960

Size of place and urban-rural classification	All places		Incorporated places		Unincorporated places	
	Number	Population	Number	Population	Number	Population
Total	613	2,216,911	592	2,140,779	21	76,132
500,000 or more	...	...	...	...	...	...
250,000 to 500,000	1	487,455	1	487,455	...	...
100,000 to 250,000	2	266,024	2	266,024	...	...
50,000 to 100,000	3	196,280	3	196,280	...	...
25,000 to 50,000	5	155,431	5	155,431	...	...
20,000 to 25,000	6	133,509	6	133,509	...	...
10,000 to 20,000	17	235,912	16	219,003	1	16,909
5,000 to 10,000	29	204,885	26	184,372	3	20,513
2,500 to 5,000	61	221,017	55	200,818	6	20,199
2,000 to 2,500	22	49,854	20	45,320	2	4,534
1,500 to 2,000	39	66,495	32	54,588	7	11,907
1,000 to 1,500	60	73,736	58	71,666	2	2,070
500 to 1,000	90	61,906	90	61,906	...	...
200 to 500	154	49,814	154	49,814	...	...
Under 200	124	14,593	124	14,593	...	...
In urbanized areas	24	1,103,234	24	1,103,234	...	...
500,000 or more	...	...	...	...	...	...
250,000 to 500,000	1	487,455	1	487,455	...	...
100,000 to 250,000	2	266,024	2	266,024	...	...
50,000 to 100,000	3	196,280	3	196,280	...	...
25,000 to 50,000	1	35,633	1	35,633	...	...
20,000 to 25,000	2	45,495	2	45,495	...	...
10,000 to 20,000	3	36,944	3	36,944	...	...
In urbanized areas—Con.						
5,000 to 10,000	2	12,086	2	12,086	...	...
2,500 to 5,000	3	12,807	3	12,807	...	...
2,000 to 2,500	1	2,251	1	2,251	...	...
1,500 to 2,000	4	6,700	4	6,700	...	...
1,000 to 1,500	1	1,213	1	1,213	...	...
500 to 1,000	...	...	...	...	...	...
200 to 500	1	346	1	346	...	...
Under 200	...	...	...	...	...	...
Other urban territory	107	807,789	97	750,168	10	57,621
25,000 to 50,000	4	119,798	4	119,798	...	...
20,000 to 25,000	4	88,014	4	88,014	...	...
10,000 to 20,000	14	198,968	13	182,059	1	16,909
5,000 to 10,000	27	192,799	24	172,286	3	20,513
2,500 to 5,000	58	208,210	52	188,011	6	20,199
Rural territory	482	305,888	471	287,377	11	18,511
2,000 to 2,500	21	47,603	19	43,069	2	4,534
1,500 to 2,000	35	59,795	28	47,888	7	11,907
1,000 to 1,500	59	72,523	57	70,453	2	2,070
500 to 1,000	90	61,906	90	61,906	...	...
200 to 500	153	49,468	153	49,468	...	...
Under 200	124	14,593	124	14,593	...	...

Table 5.—POPULATION OF INCORPORATED PLACES OF 10,000 OR MORE FROM EARLIEST CENSUS TO 1960

[Minus sign (-) denotes decrease]

Incorporated place and census year	Population	Increase over preceding census	
		Number	Percent
ALBANY:			
1960	55,890	24,735	79.4
1950	31,155	12,100	63.5
1940	19,055	4,548	31.4
1930	14,507	2,952	25.5
1920	11,555	3,365	41.1
1910	8,190	3,584	77.8
1900	4,606	598	14.9
1890	4,008	792	24.6
1880	3,216	1,115	53.1
1870	2,101	483	29.9
1860	1,618	...	...
AMERICUS:			
1960	13,472	2,083	18.3
1950	11,389	2,108	22.7
1940	9,281	521	5.9
1930	8,760	-250	-2.8
1920	9,010	947	11.7
1910	8,063	389	5.1
1900	7,674	1,276	19.9
1890	6,398	2,763	76.0
1880	3,635	376	11.5
1870	3,259	...	...
ATHENS:			
1960	31,355	3,175	11.3
1950	28,180	7,530	36.5
1940	20,650	2,458	13.5
1930	18,192	1,444	8.6
1920	16,748	1,835	12.3
1910	14,913	4,668	45.6
1900	10,245	1,606	18.6
1890	8,639	2,540	41.6
1880	6,099	1,848	43.5
1870	4,251	403	10.5
1860	3,848	2,187	131.7
1850	1,661	...	...
ATLANTA:			
1960	487,455	156,141	47.1
1950	331,314	29,026	9.6
1940	302,288	31,922	11.8
1930	270,366	69,750	34.8
1920	200,616	45,777	29.6
1910	154,839	64,967	72.3
1900	89,872	24,339	37.1
1890	65,533	28,124	75.2
1880	37,409	15,620	71.7
1870	21,789	12,235	128.1
1860	9,554	6,982	271.5
1850	2,572	...	...
AUGUSTA:			
1960	70,626	-882	-1.2
1950	71,508	5,589	8.5
1940	65,919	5,577	9.2
1930	60,342	7,794	14.8
AUGUSTA—Con.			
1920	52,548	11,508	28.0
1910	41,040	1,599	4.1
1900	39,441	6,141	18.4
1890	33,300	11,409	52.1
1880	21,891	6,502	42.3
1870	15,389	2,896	23.2
1860	12,493	3,045	32.2
1850	[1]9,448	3,045	47.6
1840	6,403	...	...
1830	(2)	...	...
1820	(2)	...	...
1810	2,476	261	11.8
1800	2,215	...	...
BAINBRIDGE:			
1960	12,714	5,152	68.1
1950	7,562	1,210	19.0
1940	6,352	211	3.4
1930	6,141	1,349	28.2
1920	4,792	575	13.6
1910	4,217	1,576	59.7
1900	2,641	973	58.3
1890	1,668	232	16.2
1880	1,436	85	6.3
1870	1,351	-518	-27.7
1860	1,869	...	...
BRUNSWICK:			
1960	21,703	3,749	20.9
1950	17,954	2,919	19.4
1940	15,035	1,013	7.2
1930	14,022	-391	-2.7
1920	14,413	4,231	41.6
1910	10,182	1,101	12.1
1900	9,081	622	7.4
1890	8,459	5,568	192.6
1880	2,891	543	23.1
1870	2,348	1,523	184.6
1860	825	...	...
CARROLLTON:			
1960	10,973	3,220	41.5
1950	7,753	1,539	24.8
1940	6,214	1,162	23.0
1930	5,052	689	15.8
1920	4,363	1,066	32.3
1910	3,297	1,299	65.0
1900	1,998	547	37.7
1890	1,451	525	56.7
1880	926	...	...
COLLEGE PARK:			
1960	23,469	8,934	61.5
1950	14,535	6,322	77.0
1940	8,213	1,609	24.4
COLLEGE PARK—Con.			
1930	6,604	2,982	82.3
1920	3,622	1,449	66.7
1910	2,173	1,656	320.3
1900	517	...	...
COLUMBUS:			
1960	116,779	37,168	46.7
1950	79,611	26,331	49.4
1940	53,280	10,149	23.5
1930	43,131	12,006	38.6
1920	31,125	10,571	51.4
1910	20,554	2,940	16.7
1900	17,614	311	1.8
1890	17,303	7,180	70.9
1880	10,123	2,722	36.8
1870	7,401	-2,220	-23.1
1860	9,621	3,679	61.9
1850	5,942	2,828	90.8
1840	3,114	...	...
CORDELE:			
1960	10,609	1,147	12.1
1950	9,462	1,533	19.3
1940	7,929	1,049	15.2
1930	6,880	342	5.2
1920	6,538	655	11.1
1910	5,883	2,410	69.4
1900	3,473	1,895	120.1
1890	1,578	...	...
DALTON:			
1960	17,868	1,900	11.9
1950	15,968	5,520	52.8
1940	10,448	2,288	28.0
1930	8,160	2,938	56.3
1920	5,222	-102	-1.9
1910	5,324	1,009	23.4
1900	4,315	1,269	41.7
1890	3,046	530	21.1
1880	2,516	707	39.1
1870	1,809	160	9.7
1860	1,649	...	...
DECATUR:			
1960	22,026	391	1.8
1950	21,635	5,074	30.6
1940	16,561	3,285	24.7
1930	13,276	7,126	115.9
1920	6,150	3,684	149.4
1910	2,466	1,048	73.9
1900	1,418	405	40.0
1890	1,013	374	58.5
1880	639	238	59.4
1870	401	...	...

[1] Estimated.
[2] Not returned separately.

Table 5.—POPULATION OF INCORPORATED PLACES OF 10,000 OR MORE FROM EARLIEST CENSUS TO 1960—Con.

[Minus sign (-) denotes decrease]

Incorporated place and census year	Population	Increase over preceding census	
		Number	Percent
[illegible]			
[illegible]	[illegible]	3,582	35.0
[illegible]	[illegible]	2,413	30.9
[illegible]	7,814	1,133	17.0
[illegible]	[illegible]	-1,026	-13.3
[illegible]	[illegible]	1,912	33.0
[illegible]	[illegible]	[illegible]	94.0
[illegible]	[illegible]	[illegible]	246.5
[illegible]	[illegible]	[illegible]	50.2
[illegible]	[illegible]	...	...
EAST POINT:			
[illegible]	35,633	14,553	69.0
[illegible]	21,080	8,677	70.0
[illegible]	[illegible]	2,891	30.4
[illegible]	[illegible]	4,271	81.5
[illegible]	[illegible]	1,559	42.3
[illegible]	3,682	2,367	180.0
[illegible]	1,315	577	78.2
[illegible]	738	...	...
FOREST PARK:			
[illegible]	14,201	11,548	435.3
[illegible]	2,653	2,076	359.8
[illegible]	577	189	48.7
[illegible]	388	80	26.0
[illegible]	308	135	78.0
[illegible]	173	...	...
GAINESVILLE:			
[illegible]	16,523	4,587	38.4
[illegible]	11,936	1,693	16.5
[illegible]	10,243	1,619	18.8
[illegible]	8,624	2,352	37.5
[illegible]	6,272	347	5.9
[illegible]	5,925	1,543	35.2
[illegible]	4,382	1,180	36.9
[illegible]	3,202	1,283	66.9
[illegible]	1,919	1,447	306.6
[illegible]	472	128	37.2
[illegible]	344	...	...
GRIFFIN:			
[illegible]	21,735	7,753	55.4
[illegible]	13,982	760	5.7
[illegible]	13,222	2,901	28.1
[illegible]	10,321	2,081	25.3
[illegible]	8,240	762	10.2
[illegible]	7,478	621	9.1
[illegible]	6,857	2,354	52.3
[illegible]	4,503	883	24.4
[illegible]	3,620	199	5.8
[illegible]	3,421	566	19.8
[illegible]	2,855	...	...
HAPEVILLE:			
[illegible]	10,082	1,522	17.8
[illegible]	8,560	3,501	69.2
[illegible]	5,059	835	19.8
[illegible]	4,224	2,583	156.0
[illegible]	1,641	767	88.8
[illegible]	874	434	100.9
[illegible]	430	...	...
LA GRANGE:			
[illegible]	23,632	-1,393	-5.6
[illegible]	25,025	3,042	13.8
[illegible]	21,983	1,852	9.2
[illegible]	20,131	3,093	18.2
[illegible]	17,038	11,451	205.0
[illegible]	5,587	1,313	30.7
[illegible]	4,274	1,184	38.3
[illegible]	3,090	795	34.6
[illegible]	2,295	242	11.8
[illegible]	[illegible]	...	...
[illegible]	(¹)	...	...
[illegible]	1,523	...	...

Incorporated place and census year	Population	Increase over preceding census	
		Number	Percent
MACON:			
1960	69,764	-488	-0.7
1950	70,252	12,387	21.4
1940	57,865	4,036	7.5
1930	53,829	834	1.6
1920	52,995	12,330	30.3
1910	40,665	17,393	74.7
1900	23,272	526	2.3
1890	22,746	9,997	78.4
1880	12,749	1,939	17.9
1870	10,810	2,563	31.1
1860	8,247	2,527	44.2
1850	5,720	1,793	45.7
1840	3,927	...	...
MARIETTA:			
1960	25,565	4,878	23.6
1950	20,687	12,020	138.7
1940	8,667	1,029	13.5
1930	7,638	1,448	23.4
1920	6,190	241	4.1
1910	5,949	1,503	33.8
1900	4,446	1,062	31.4
1890	3,384	1,157	52.0
1880	2,227	339	18.0
1870	1,888	...	...
MILLEDGEVILLE:			
1960	11,117	2,282	25.8
1950	8,835	2,057	30.3
1940	6,778	1,244	22.5
1930	5,534	915	19.8
1920	4,619	234	5.3
1910	4,385	166	3.9
1900	4,219	897	27.0
1890	3,322	-478	-12.6
1880	3,800	1,050	38.2
1870	2,750	270	10.9
1860	2,480	264	11.9
1850	2,216	121	5.8
1840	2,095	...	...
MOULTRIE:			
1960	15,764	4,125	35.4
1950	11,639	1,492	14.7
1940	10,147	2,120	26.4
1930	8,027	1,238	18.2
1920	6,789	3,440	102.7
1910	3,349	1,128	50.8
1900	2,221	...	...
NEWNAN:			
1960	12,169	3,951	48.1
1950	8,218	1,036	14.4
1940	7,182	796	12.5
1930	6,386	-651	-9.3
1920	7,037	1,489	26.8
1910	5,548	1,894	51.8
1900	3,654	795	27.8
1890	2,859	853	42.5
1880	2,006	89	4.6
1870	1,917	-629	-24.7
1860	2,546	...	...
NORTH ATLANTA:			
1960	12,661	6,731	113.5
1950	5,930	4,565	334.4
1940	1,365	...	...
ROME:			
1960	32,226	2,611	8.8
1950	29,615	3,333	12.7
1940	26,282	4,439	20.3
1930	21,843	8,591	64.8
1920	13,252	1,153	9.5

Incorporated place and census year	Population	Increase over preceding census	
		Number	Percent
ROME--Con.			
1910	12,099	4,808	65.9
1900	7,291	334	4.8
1890	6,957	3,080	79.4
1880	3,877	1,129	41.1
1870	2,748	-1,262	-31.5
1860	4,010	...	...
SAVANNAH:			
1960	149,245	29,607	24.7
1950	119,638	23,642	24.6
1940	95,996	10,972	12.9
1930	85,024	1,772	2.1
1920	83,252	18,188	28.0
1910	65,064	10,820	19.9
1900	54,244	11,055	25.6
1890	43,189	12,480	40.6
1880	30,709	2,474	8.8
1870	28,235	5,943	26.7
1860	22,292	6,980	45.6
1850	15,312	4,098	36.5
1840	11,214	...	...
1830	(¹)	...	...
1820	7,523	2,308	44.3
1810	5,215	69	1.3
1800	5,146	...	...
SMYRNA:			
1960	10,157	8,152	406.6
1950	2,005	565	39.2
1940	1,440	262	22.2
1930	1,178	387	48.9
1920	791	192	32.1
1910	599	361	151.7
1900	238	-178	-42.8
1890	416	157	60.6
1880	259	...	...
THOMASVILLE:			
1960	18,246	3,822	26.5
1950	14,424	1,741	13.7
1940	12,683	950	8.1
1930	11,733	3,537	43.2
1920	8,196	1,469	21.8
1910	6,727	1,405	26.4
1900	5,322	-192	-3.5
1890	5,514	2,959	115.8
1880	2,555	904	54.8
1870	1,651	...	...
VALDOSTA:			
1960	30,652	10,606	52.9
1950	20,046	4,451	28.5
1940	15,595	2,113	15.7
1930	13,482	2,699	25.0
1920	10,783	3,127	40.8
1910	7,656	2,043	36.4
1900	5,613	2,759	96.7
1890	2,854	1,339	88.4
1880	1,515	316	26.4
1870	1,199	1,033	622.3
1860	166	...	...
WARNER ROBINS:			
1960	18,633	10,647	133.3
1950	7,986	...	...
WAYCROSS:			
1960	20,944	2,045	10.8
1950	18,899	2,136	12.7
1940	16,763	1,253	8.1
1930	15,510	-2,558	-14.2
1920	18,068	3,583	24.7
1910	14,485	8,566	144.7
1900	5,919	2,555	76.0
1890	3,364	...	...

¹ Not returned separately.

Table 6.—AREA AND POPULATION OF COUNTIES, URBAN AND RURAL: 1960 AND 1950

[Minus sign (-) denotes decrease. Percent not shown where less than 0.1]

County	Map reference	Land area in square miles, 1960	1960 population									1950 population			Percent increase, 1950 to 1960		
			Total		Urban				Rural								
			Number	Per square mile	Total	Percent of total population	Urbanized areas	Other urban territory	Total	Places of 1,000 to 2,500	Other rural territory	Total	Urban	Rural	Total	Urban	Rural
The State	...	58,274	3,943,116	67.7	2,180,236	55.3	1,372,447	807,789	1,762,880	179,921	1,582,959	3,444,578	1,559,447	1,885,131	14.5	39.8	-6.5
Appling	K-10	514	13,246	25.8	4,268	32.2	...	4,268	8,978	...	8,978	14,003	3,409	10,594	-5.4	25.2	-15.3
Atkinson	M-9	318	6,188	19.5	...	...	...	...	6,188	2,676	3,512	7,362	...	7,362	-15.9	...	-15.9
Bacon	L-9	293	8,359	28.5	3,515	42.1	...	3,515	4,844	...	4,844	8,940	2,588	6,352	-6.5	35.8	-23.7
Baker	M-3	355	4,543	12.8	...	...	...	...	4,543	...	4,543	5,952	...	5,952	-23.7	...	-23.7
Baldwin	G-7	257	34,064	132.5	28,026	82.3	...	28,026	6,038	...	6,038	29,706	23,609	6,097	14.7	18.7	-1.0
Banks	C-6	231	6,497	28.1	...	...	...	...	6,497	...	6,497	6,935	...	6,935	-6.3	...	-6.3
Barrow	D-6	171	14,485	84.7	5,555	38.4	...	5,555	8,930	...	8,930	13,115	4,604	8,511	10.4	20.7	4.9
Bartow	C-3	463	28,267	61.1	8,668	30.7	...	8,668	19,599	1,026	18,573	27,370	7,270	20,100	3.3	19.2	-2.5
Ben Hill	K-7	255	13,633	53.5	8,781	64.4	...	8,781	4,852	...	4,852	14,879	8,130	6,749	-8.4	8.0	-28.1
Berrien	M-7	466	12,038	25.8	4,070	33.8	...	4,070	7,968	...	7,968	13,966	3,414	10,552	-13.8	19.2	-24.5
Bibb	H-6	251	141,249	562.7	118,542	83.9	114,161	4,381	22,707	...	22,707	114,079	93,499	20,580	23.8	26.8	10.3
Bleckley	I-7	219	9,642	44.0	4,714	48.9	...	4,714	4,928	...	4,928	9,218	3,357	5,861	4.6	40.4	-15.9
Brantley	M-11	447	5,891	13.2	...	...	...	...	5,891	...	5,891	6,387	...	6,387	-7.8	...	-7.8
Brooks	N-6	492	15,292	31.1	5,071	33.2	...	5,071	10,221	...	10,221	18,169	4,769	13,400	-15.8	6.3	-23.7
Bryan	J-12	439	6,226	14.2	...	...	...	...	6,226	1,450	4,776	5,965	...	5,965	4.4	...	4.4
Bulloch	I-11	684	24,263	35.5	8,356	34.4	...	8,356	15,907	...	15,907	24,740	6,097	18,643	-1.9	37.1	-14.7
Burke	G-11	832	20,596	24.8	5,359	26.0	...	5,359	15,237	...	15,237	23,458	4,461	18,997	-12.2	20.1	-19.8
Butts	G-5	185	8,976	48.5	2,545	28.4	...	2,545	6,431	...	6,431	9,079	...	9,079	-1.1	...	-29.2
Calhoun	L-3	289	7,341	25.4	...	...	...	...	7,341	2,384	4,957	8,578	...	8,578	-14.4	...	-14.4
Camden	N-12	656	9,975	15.2	3,272	32.8	...	3,272	6,703	1,536	5,167	7,322	...	7,322	36.2	...	-8.5
Candler	I-11	251	6,672	26.6	...	...	...	...	6,672	2,362	4,310	8,063	...	8,063	-17.3	...	-17.3
Carroll	F-2	495	36,451	73.6	14,274	39.2	...	14,274	22,177	1,548	20,629	34,112	7,753	26,359	6.9	84.1	-15.9
Catoosa	A-2	167	21,101	126.4	6,931	32.8	6,931	...	14,170	1,311	12,859	15,146	2,248	12,898	39.3	208.3	9.9
Charlton	N-10	799	5,313	6.6	...	...	...	...	5,313	1,810	3,503	4,821	...	4,821	10.2	...	10.2
Chatham[1]	J-13	441	188,299	427.0	169,887	90.2	169,887	...	18,412	2,458	15,954	151,481	128,196	23,285	24.3	32.5	-20.9
Chattahoochee	J-3	253	13,011	51.4	...	...	...	...	13,011	...	13,011	12,149	...	12,149	7.1	...	7.1
Chattooga	B-1	317	19,954	62.9	4,706	23.6	...	4,706	15,248	2,227	13,021	21,197	7,001	14,196	-5.9	-32.8	7.4
Cherokee	C-4	414	23,001	55.6	...	...	...	...	23,001	4,407	18,594	20,750	2,716	18,034	10.8	...	27.5
Clarke	D-7	125	45,363	362.9	31,355	69.1	...	31,355	14,008	...	14,008	36,550	28,180	8,370	24.1	11.3	67.4
Clay	L-2	224	4,551	20.3	...	...	...	...	4,551	1,320	3,231	5,844	...	5,844	-22.1	...	-22.1
Clayton	E-4	149	46,365	311.2	30,282	65.3	27,268	3,014	16,083	2,087	13,996	22,872	6,387	16,485	102.7	374.1	-2.4
Clinch	N-9	796	6,545	8.2	2,634	40.2	...	2,634	3,911	...	3,911	6,007	...	6,007	9.0	...	-34.9
Cobb	D-3	346	114,174	330.0	55,353	48.5	...	55,353	58,821	7,353	51,468	61,830	23,818	38,012	84.7	132.4	54.7
Coffee	L-8	613	21,953	35.8	8,736	39.8	...	8,736	13,217	...	13,217	23,961	7,428	16,533	-8.4	17.6	-20.1
Colquitt	M-5	563	34,048	60.5	15,764	46.3	...	15,764	18,284	1,037	17,247	33,999	11,639	22,360	0.1	35.4	-18.2
Columbia	E-10	290	13,423	46.3	...	...	...	...	13,423	2,819	10,604	9,525	...	9,525	40.9	...	40.9
Cook	M-7	226	11,822	52.3	4,321	36.6	...	4,321	7,501	1,158	6,343	12,201	2,776	9,425	-3.1	55.7	-20.4
Coweta	F-3	443	28,893	65.2	12,169	42.1	...	12,169	16,724	1,215	15,509	27,786	8,218	19,568	4.0	48.1	14.5
Crawford	H-5	313	5,816	18.6	...	...	...	...	5,816	...	5,816	6,080	...	6,080	-4.3	...	-4.3
Crisp	K-5	296	17,768	60.0	10,609	59.7	...	10,609	7,159	...	7,159	17,663	9,462	8,201	0.6	12.1	-12.7
Dade[2]	A-1	168	8,666	51.6	...	...	...	...	8,666	1,301	7,365	7,364	...	7,364	17.7	...	17.7
Dawson	C-5	209	3,590	17.2	...	...	...	...	3,590	...	3,590	3,712	...	3,712	-3.3	...	-3.3
Decatur	N-3	586	25,203	43.0	12,714	50.4	...	12,714	12,489	...	12,489	23,620	7,562	16,058	6.7	68.1	-22.2
De Kalb	E-5	269	256,782	954.6	217,165	84.6	217,165	...	39,617	3,643	35,974	136,395	97,077	39,318	88.3	123.7	0.8
Dodge	J-7	499	16,483	33.0	5,118	31.1	...	5,118	11,365	...	11,365	17,865	3,597	14,268	-7.7	42.3	-20.3
Dooly	J-5	394	11,474	29.1	...	...	...	...	11,474	3,403	8,071	14,159	...	14,159	-19.0	...	-19.0
Dougherty	L-4	326	75,680	232.1	58,353	77.1	58,353	...	17,327	...	17,327	43,617	31,155	12,462	73.5	87.3	39.0
Douglas	E-3	201	16,741	83.3	4,611	27.5	...	4,611	12,130	...	12,130	12,173	3,400	8,773	37.5	35.6	38.3
Early	M-2	526	13,151	25.0	3,580	27.2	...	3,580	9,571	310	9,261	17,413	3,234	14,179	-24.5	10.7	-32.5
Echols	O-8	425	1,876	4.4	...	...	...	...	1,876	...	1,876	2,494	...	2,494	-24.8	...	-24.8
Effingham	I-12	480	10,144	21.1	...	...	...	...	10,144	1,057	9,087	9,133	...	9,133	11.1	...	11.1
Elbert	C-8	359	17,835	49.7	7,107	39.8	...	7,107	10,728	...	10,728	18,585	6,772	11,813	-4.0	4.9	-9.2
Emanuel	H-10	686	17,815	26.0	5,943	33.4	...	5,943	11,872	1,095	10,777	19,789	4,300	15,489	-10.0	38.2	-23.4
Evans	J-11	186	6,952	37.4	2,672	38.4	...	2,672	4,280	...	4,280	6,653	...	6,653	4.5	...	-35.7
Fannin	A-4	396	13,620	34.4	...	...	...	...	13,620	3,277	10,343	15,192	...	15,192	-10.3	...	-10.3
Fayette	F-4	199	8,199	41.2	...	...	...	...	8,199	1,389	6,810	7,978	...	7,978	2.8	...	2.8
Floyd	C-2	514	69,130	134.5	37,552	54.3	...	37,552	31,578	4,282	27,296	62,899	32,849	30,050	9.9	14.3	5.1
Forsyth	C-5	223	12,170	54.6	...	...	...	...	12,170	1,561	10,609	11,005	...	11,005	10.6	...	10.6
Franklin	B-7	269	13,274	49.3	...	...	...	...	13,274	4,081	9,193	14,446	...	14,446	-8.1	...	-8.1
Fulton	D-4	523	556,326	1,063.7	521,784	93.8	518,801	2,983	34,542	7,346	27,196	473,572	407,076	66,496	17.5	28.2	-48.1
Gilmer	A-4	439	8,922	20.3	...	...	...	...	8,922	1,320	7,602	9,963	...	9,963	-10.4	...	-10.4
Glascock	G-9	142	2,672	18.8	...	...	...	...	2,672	...	2,672	3,579	...	3,579	-25.3	...	-25.3
Glynn	M-12	423	41,954	99.2	30,319	72.3	...	30,319	11,635	...	11,635	29,046	22,114	6,932	44.4	37.1	67.8
Gordon	B-3	358	19,228	53.7	3,587	18.7	...	3,587	15,641	...	15,641	18,922	3,231	15,691	1.6	11.0	-0.3
Grady	N-4	467	18,015	38.6	7,427	41.2	...	7,427	10,588	...	10,588	18,928	5,577	13,351	-4.8	33.2	-20.7
Greene[3]	E-7	403	11,193	27.8	2,773	24.8	...	2,773	8,420	1,615	6,805	12,843	2,688	10,155	-12.8	3.2	-17.1
Gwinnett	E-5	436	43,541	99.9	12,863	29.5	4,891	7,972	30,678	2,658	28,020	32,320	6,744	25,576	34.7	90.7	19.9
Habersham	B-7	283	18,116	64.0	2,936	16.2	...	2,936	15,180	2,381	12,799	16,553	...	16,553	9.4	...	-8.3
Hall	B-6	392	49,739	126.9	16,523	33.2	...	16,523	33,216	2,207	31,009	40,113	11,936	28,177	24.0	38.4	17.9
Hancock	F-8	478	9,979	20.9	...	...	...	...	9,979	1,921	8,058	11,052	...	11,052	-9.7	...	-9.7
Haralson	D-1	285	14,543	51.0	5,876	40.4	...	5,876	8,667	...	8,667	14,663	2,826	11,837	-0.8	107.9	-26.8
Harris	H-2	465	11,167	24.0	576	5.2	...	576	10,591	...	10,591	11,265	...	11,265	-0.9	...	-6.0
Hart	C-8	257	15,229	59.3	4,599	30.2	...	4,599	10,630	340	10,290	14,495	2,964	11,531	5.1	55.2	-7.8
Heard	F-2	301	5,333	17.7	...	...	...	...	5,333	...	5,333	6,975	...	6,975	-23.5	...	-23.5
Henry	F-5	331	17,619	53.2	...	...	...	...	17,619	4,678	12,941	15,857	...	15,857	11.1	...	11.1
Houston	I-6	379	39,154	103.3	24,665	63.0	...	24,665	14,489	...	14,489	20,964	11,835	9,129	86.8	108.4	58.7
Irwin	L-7	372	9,211	24.8	3,217	34.9	...	3,217	5,994	...	5,994	11,973	2,697	9,276	-23.1	19.3	-35.4
Jackson	C-6	337	18,499	54.9	3,551	19.2	...	3,551	14,948	1,746	13,202	18,997	3,351	15,646	-2.6	6.0	-4.5
Jasper	F-6	373	6,135	16.4	...	...	...	...	6,135	1,931	4,204	7,473	...	7,473	-17.9	...	-17.9
Jeff Davis	K-9	331	8,914	26.9	3,699	41.5	...	3,699	5,215	1,726	3,489	9,299	2,687	6,612	-4.1	37.7	-21.1

[1] Barnwell Island, Beaufort County, S.C., ceded to Chatham County, Ga., by Federal action since 1950.
[2] Boundary between Dade and Walker Counties adjusted since 1950.
[3] Part of Greene annexed to Morgan.

Table 6.—AREA AND POPULATION OF COUNTIES, URBAN AND RURAL: 1960 AND 1950—Con.

[Minus sign (-) denotes decrease. Percent not shown where less than 0.1]

County	Map reference	Land area in square miles, 1960	1960 population									1950 population			Percent increase, 1950 to 1960		
			Total		Urban				Rural								
			Number	Per square mile	Total	Percent of total population	Urbanized areas	Other urban territory	Total	Places of 1,000 to 2,500	Other rural territory	Total	Urban	Rural	Total	Urban	Rural
Jefferson	F-10	532	17,468	32.8	...	...	...	...	17,468	5,939	11,529	18,855	...	18,855	-7.4	...	-7.4
Jenkins	N-11	351	9,148	26.1	3,633	39.7	...	3,633	5,515	...	5,515	10,264	3,449	6,815	-10.9	5.3	-19.1
Johnson	N-8	313	8,048	25.7	...	...	...	...	8,048	2,056	5,992	9,893	...	9,893	-18.6	...	-18.6
Jones	G-6	402	8,468	21.1	...	...	...	...	8,468	1,320	7,148	7,538	...	7,538	12.3	...	12.3
Lamar	G-5	181	10,240	56.6	4,919	48.0	...	4,919	5,321	...	5,321	10,242	4,185	6,057	...	17.5	-12.2
Lanier	N-8	167	5,097	30.5	...	...	...	...	5,097	2,236	2,861	5,151	...	5,151	-1.0	...	-1.0
Laurens	I-8	811	32,313	39.8	13,814	42.8	...	13,814	18,499	1,677	16,822	33,123	10,232	22,891	-2.4	35.0	-19.2
Lee	K-4	355	6,204	17.5	...	...	...	...	6,204	...	6,204	6,674	...	6,674	-7.0	...	-7.0
Liberty	K-11	510	14,487	28.4	3,174	21.9	...	3,174	11,313	...	11,313	8,444	...	8,444	71.6	...	34.0
Lincoln	D-9	207	5,906	28.5	...	...	...	...	5,906	1,450	4,456	6,462	...	6,462	-8.6	...	-8.6
Long	K-11	403	3,874	9.6	...	...	...	...	3,874	1,578	2,296	3,598	...	3,598	7.7	...	7.7
Lowndes	N-7	506	49,270	97.4	30,652	62.2	...	30,652	18,618	1,297	17,321	35,211	20,046	15,165	39.9	52.9	22.8
Lumpkin	B-5	291	7,241	24.9	2,604	36.0	...	2,604	4,637	...	4,637	6,574	...	6,574	10.1	...	-29.5
McDuffie	E-9	257	12,627	49.1	4,522	35.8	...	4,522	8,105	...	8,105	11,443	3,489	7,954	10.3	29.6	1.9
McIntosh	L-12	431	6,364	14.8	...	...	...	...	6,364	1,569	4,795	6,008	...	6,008	5.9	...	5.9
Macon	I-5	399	13,170	33.0	3,744	28.4	...	3,744	9,426	2,477	6,949	14,213	2,921	11,292	-7.3	28.2	-16.5
Madison	C-7	281	11,246	40.0	...	...	...	...	11,246	...	11,246	12,238	...	12,238	-8.1	...	-8.1
Marion	I-3	365	5,477	15.0	...	...	...	...	5,477	1,574	3,903	6,521	...	6,521	-16.0	...	-16.0
Meriwether	G-3	499	19,756	39.6	4,115	20.8	...	4,115	15,641	1,230	14,411	21,055	3,984	17,071	-6.2	3.3	-8.4
Miller	M-2	287	6,908	24.1	...	...	...	...	6,908	1,556	5,352	9,023	...	9,023	-23.4	...	-23.4
Mitchell	M-4	511	19,652	38.5	9,362	47.6	...	9,362	10,290	41	10,249	22,528	8,110	14,418	-12.8	15.4	-28.6
Monroe	G-5	399	10,495	26.3	3,697	35.2	...	3,697	6,798	...	6,798	10,523	3,125	7,398	-0.3	18.3	-8.1
Montgomery	K-9	235	6,284	26.7	...	...	...	...	6,284	1,166	5,118	7,901	...	7,901	-20.5	...	-20.5
Morgan[1]	E-6	357	10,280	28.8	2,680	26.1	...	2,680	7,600	...	7,600	11,899	...	11,899	-13.6	...	-36.1
Murray	A-3	342	10,447	30.5	...	...	...	...	10,447	1,184	9,263	10,676	...	10,676	-2.1	...	-2.1
Muscogee	I-3	220	158,623	721.0	130,752	82.4	130,752	...	27,871	...	27,871	118,028	95,180	22,848	34.4	37.4	22.0
Newton	E-6	273	20,999	76.9	8,167	38.9	...	8,167	12,832	3,412	9,420	20,185	8,399	11,786	4.0	-2.8	8.9
Oconee	D-7	186	6,304	33.9	...	...	...	...	6,304	...	6,304	7,009	...	7,009	-10.1	...	-10.1
Oglethorpe	D-8	432	7,926	18.3	...	...	...	...	7,926	...	7,926	9,958	...	9,958	-20.4	...	-20.4
Paulding	D-3	318	13,101	41.2	...	...	...	...	13,101	2,065	11,036	11,752	...	11,752	11.5	...	11.5
Peach	I-5	151	13,846	91.7	8,310	60.0	...	8,310	5,536	1,138	4,398	11,705	6,820	4,885	18.3	21.8	13.3
Pickens	B-4	225	8,903	39.6	...	...	...	...	8,903	1,036	7,867	8,855	...	8,855	0.5	...	0.5
Pierce	M-10	342	9,678	28.3	...	...	...	...	9,678	2,482	7,196	11,112	...	11,112	-12.9	...	-12.9
Pike	G-4	230	7,138	31.0	...	...	...	...	7,138	...	7,138	8,459	...	8,459	-15.6	...	-15.6
Polk	D-1	312	28,015	89.8	13,278	47.4	...	13,278	14,737	1,023	13,714	30,976	13,291	17,685	-9.6	-0.1	-16.7
Pulaski	G-6	254	8,204	32.3	3,967	48.4	...	3,967	4,237	...	4,237	8,808	3,342	5,466	-6.9	18.7	-22.5
Putnam	F-7	341	7,798	22.9	3,612	46.3	...	3,612	4,186	...	4,186	7,731	2,749	4,982	0.9	31.4	-16.0
Quitman	K-2	172	2,432	14.3	...	...	...	...	2,432	...	2,432	3,015	...	3,015	-19.3	...	-19.3
Rabun	A-7	369	7,456	20.2	...	...	...	...	7,456	1,507	5,949	7,424	...	7,424	0.4	...	0.4
Randolph	K-3	436	11,072	25.4	4,300	38.8	...	4,300	6,778	1,050	5,728	13,804	4,025	9,779	-19.7	6.8	-30.7
Richmond	F-10	319	133,601	417.2	110,870	81.8	110,870	...	24,731	...	24,731	108,876	84,074	24,802	24.5	31.9	-0.3
Rockdale	E-5	128	10,572	82.6	2,881	27.3	...	2,881	7,691	1,047	6,644	8,464	...	8,464	24.9	...	-9.1
Schley	I-4	162	3,256	20.1	...	...	...	...	3,256	...	3,256	4,036	...	4,036	-19.3	...	-19.3
Screven	H-12	651	14,919	22.9	3,469	23.3	...	3,469	11,450	...	11,450	18,000	2,939	15,061	-17.1	18.0	-24.0
Seminole	N-2	254	6,802	26.8	2,621	38.5	...	2,621	4,181	...	4,181	7,904	2,569	5,335	-13.9	2.0	-21.6
Spalding	E-4	201	35,404	176.1	21,735	61.4	...	21,735	13,669	4,212	9,457	31,045	18,247	12,798	14.0	19.1	6.8
Stephens	B-7	180	18,391	102.2	7,303	39.7	...	7,303	11,088	...	11,088	16,647	6,781	9,866	10.5	7.7	12.4
Stewart	C-3	463	7,371	15.9	...	...	...	...	7,371	2,820	4,551	9,194	...	9,194	-19.8	...	-19.8
Sumter	J-4	485	24,652	50.8	13,472	54.6	...	13,472	11,180	...	11,180	24,208	11,389	12,819	1.8	18.3	-12.8
Talbot	H-3	390	7,127	18.3	...	...	...	...	7,127	1,163	5,964	7,687	52	7,635	-7.3	...	-6.7
Taliaferro	F-8	195	3,370	17.3	...	...	...	...	3,370	...	3,370	4,515	...	4,515	-25.4	...	-25.4
Tattnall	F-10	493	15,837	32.1	2,791	17.6	...	2,791	13,046	1,229	11,817	15,939	...	15,939	-0.6	...	-18.2
Taylor	H-4	400	8,311	20.8	...	...	...	...	8,311	2,433	5,878	9,113	...	9,113	-8.8	...	-8.8
Telfair	K-8	440	11,715	26.6	2,738	23.4	...	2,738	8,977	2,650	6,327	13,221	...	13,221	-11.4	...	-32.1
Terrell	K-4	323	12,742	38.7	5,062	39.7	...	5,062	7,680	...	7,680	14,314	4,411	9,903	-11.0	14.8	-22.4
Thomas	N-6	540	34,319	63.6	18,246	53.2	...	18,246	16,073	2,552	13,521	33,932	14,424	19,508	1.1	26.5	-17.6
Tift	L-4	266	23,487	88.3	9,903	42.2	...	9,903	13,584	3,644	9,940	22,645	9,601	13,044	3.7	3.1	4.1
Toombs	J-10	369	16,837	45.6	10,788	64.1	...	10,788	6,049	...	6,049	17,382	8,618	8,764	-3.1	25.2	-31.0
Towns	A-6	186	4,532	27.3	...	...	...	...	4,538	...	4,538	4,803	...	4,803	-5.5	...	-5.5
Treutlen	J-9	194	5,874	30.3	...	...	...	...	5,874	2,317	3,557	6,522	...	6,522	-9.9	...	-9.9
Troup	G-2	447	47,189	105.6	31,324	66.4	...	31,324	15,865	...	15,865	49,841	32,870	16,971	-5.3	-4.7	-6.5
Turner	L-4	253	8,439	28.8	3,291	39.0	...	3,291	5,148	...	5,148	10,479	2,918	7,561	-19.5	12.8	-31.9
Twiggs	H-4	365	7,935	21.7	...	...	...	...	7,935	1,013	6,922	8,308	...	8,308	-4.5	...	-4.5
Union	A-5	319	6,510	20.4	...	...	...	...	6,510	...	6,510	7,318	...	7,318	-11.0	...	-11.0
Upson	G-4	333	23,800	71.5	9,336	39.2	...	9,336	14,464	4,077	10,387	25,078	13,049	12,029	-5.1	-28.5	20.2
Walker	A-1	445	45,264	101.7	18,956	41.9	13,368	5,588	26,308	1,824	24,484	38,198	12,538	25,660	18.5	51.2	2.5
Walton	E-6	330	20,481	62.1	6,826	33.3	...	6,826	13,655	1,780	11,875	20,230	4,542	15,688	1.2	50.3	-13.0
Ware	M-9	912	34,219	37.5	23,702	69.3	...	23,702	10,517	...	10,517	30,289	18,899	11,390	13.0	25.4	-7.7
Warren	H-9	284	7,360	25.9	...	...	...	...	7,360	1,770	5,590	8,779	...	8,779	-16.2	...	-16.2
Washington	G-8	674	18,903	28.0	5,425	28.7	...	5,425	13,478	1,837	11,641	21,012	4,480	16,532	-10.0	21.1	-18.5
Wayne	K-11	646	17,921	27.7	7,304	40.8	...	7,304	10,617	1,010	9,607	14,248	4,605	9,643	25.8	58.6	10.1
Webster	J-3	195	3,247	16.7	...	...	...	...	3,247	...	3,247	4,081	...	4,081	-20.4	...	-20.4
Wheeler	L-8	306	5,342	17.5	...	...	...	...	5,342	...	5,342	6,712	...	6,712	-20.4	...	-20.4
White	H-6	243	6,935	28.5	...	...	...	...	6,935	...	6,935	5,951	...	5,951	16.5	...	16.5
Whitfield	A-3	281	42,109	149.9	17,868	42.4	...	17,868	24,241	...	24,241	34,432	15,968	18,464	22.3	11.9	31.3
Wilcox	K-6	383	7,905	20.6	...	...	...	...	7,905	1,235	6,670	10,167	...	10,167	-22.2	...	-22.2
Wilkes	H-8	479	10,961	23.3	4,440	40.5	...	4,440	6,521	...	6,521	12,388	3,802	8,586	-11.5	16.8	-24.1
Wilkinson	H-5	458	9,250	20.2	...	...	...	...	9,250	1,793	7,457	9,781	...	9,781	-5.4	...	-5.4
Worth	L-6	580	16,682	28.8	3,610	21.6	...	3,610	13,072	...	13,072	19,357	2,623	16,734	-13.8	37.6	-21.9

[1] Part of Greene transferred to Morgan.

[2] Boundary between Dade and Walker Counties adjusted since 1950.

Table 7.—POPULATION OF COUNTIES, BY CENSUS COUNTY DIVISIONS: 1960

["U" denotes an unincorporated place. Total population of a place located in 2 or more census county divisions appears in table 8]

County and census county division	Population
APPLING COUNTY	13,246
Altamaha River div.	1,665
Baxley div.	6,753
Baxley city	4,268
Satilla Creek div.	2,879
Graham town	130
Surrency-Thornton div.	1,949
Surrency town	312
ATKINSON COUNTY	6,188
Axson div.	1,055
Pearson div.	3,442
Pearson city	1,615
Willacoochee div.	1,691
Willacoochee town	1,061
BACON COUNTY	8,359
Alma div.	5,987
Alma city[1]	3,515
Rockingham div.	2,372
BAKER COUNTY	4,543
Milford div.	2,053
Newton div.	2,490
Newton city	529
BALDWIN COUNTY	34,064
Coopers div.	2,323
Meriwether div.	2,150
Midway-Hardwick div.	16,909
Midway-Hardwick (U)	16,909
Milledgeville div.	11,117
Milledgeville city[2]	11,117
Union Point div.	1,565
BANKS COUNTY	6,497
Baldwin div.	1,922
Alto town (pt.)	96
Baldwin town (pt.)	195
Davis Academy div.	1,035
Homer div.	2,116
Homer town	612
Maysville div.	1,424
Gillsville town (pt.)	31
Lula city (pt.)[3]	61
Maysville town (pt.)	344
BARROW COUNTY	14,485
Auburn div.	2,217
Auburn town	374
Carl town	204
Bethlehem div.	1,352
Bethlehem town	297
Statham div.	2,376
Statham town	711
Winder div.	8,540
Russell city	163
Winder city	5,555
BARTOW COUNTY	28,267
Adairsville div.	3,274
Adairsville city[4]	1,026
Cartersville div.	12,397
Cartersville city[4]	8,668
Emerson div.	1,938
Emerson city	666
Euharlee-Taylorsville div.	2,089
Taylorsville town (pt.)	199
Kingston div.	1,809
Kingston city[4]	695
Ladds div.	3,810
White Pine Log div.	2,950
White town	439
BEN HILL COUNTY	13,633
Fitzgerald div.	8,781
Fitzgerald city[5]	8,781
Little House Creek div.	2,467
Stergeon Creek div.	2,385
BERRIEN COUNTY	12,038
Alapaha div.	1,626
Alapaha town	631
Enigma div.	1,956
Enigma town	525
Nashville div.	6,726
Nashville city	4,070
Ray City div.	1,730
Ray City town	713
BIBB COUNTY	141,249
Bloomfield div.	8,484
Bloomfield Gardens (U)	4,381
Howard div.	5,018
Lizella div.	3,113
BIBB COUNTY--Con.	
Macon div.	69,764
Macon city[6]	69,764
Rutland div.	5,133
South Macon div.	23,692
Swift Creek div.	4,836
Walnut Creek div.	9,244
West Macon div.	11,965
Payne city	346
BLECKLEY COUNTY	9,642
Cochran div.	8,158
Cochran city	4,714
Salem div.	1,484
BRANTLEY COUNTY	5,891
Hoboken div.	1,896
Hoboken city	552
Nahunta div.	2,991
Hickox town	71
Nahunta city	952
Waynesville div.	1,004
BROOKS COUNTY	15,292
Barney div.	998
Barney town	165
Barwick-Pavo div.	2,214
Barwick town (pt.)	188
Pavo city (pt.)[7]	265
Dixie div.	1,905
Dixie town	220
Empress div.	959
Morven div.	2,056
Morven town	476
Quitman div.	7,160
Quitman city	5,071
BRYAN COUNTY	6,226
Fort Stewart div.	...
Pembroke div.	4,226
Pembroke city	1,450
Richmond Hill div.	2,000
BULLOCH COUNTY	24,263
Brooklet div.	2,937
Brooklet town	557
Nevils-Stilson div.	2,556
Portal div.	2,821
Portal town	494
Register div.	1,676
Statesboro div.	8,356
Statesboro city[8]	8,356
Statesboro Rural North div.	2,437
Statesboro Rural South div.	3,480
BURKE COUNTY	20,596
Girard div.	1,303
Girard village	248
Greens Cut div.	2,000
Keysville div.	1,334
Blythe town (pt.)	2
Midville div.	2,590
Midville village	676
Sardis div.	2,349
Sardis town	829
Vidette div.	1,783
Vidette village	103
Waynesboro div.	5,359
Waynesboro city[9]	5,359
Waynesboro East div.	1,956
Waynesboro West div.	1,922
BUTTS COUNTY	8,976
Flovilla div.	1,398
Flovilla city	284
Jackson div.	3,068
Jackson city[10]	2,545
Pepperton town	523
Jackson Rural div.	1,867
Jenkinsburg div.	889
Jenkinsburg town	233
Towaliga div.	895
Worthville div.	859
CALHOUN COUNTY	7,341
Arlington div.	1,704
Arlington city (pt.)	1,152
Edison div.	2,430
Edison city	1,232
Leary div.	1,639
Leary city[11]	848
Morgan div.	1,568
Dickey town	76
Morgan city	293
CAMDEN COUNTY	9,975
Kingsland div.	2,485
Kingsland city	1,536
St. Marys div.	3,833
St. Marys city[12]	3,272
Woodbine div.	3,657
Woodbine city[12]	845
CANDLER COUNTY	6,672
Aline div.	1,122
Metter div.	4,297
Metter city	2,362
Pulaski div.	1,253
Pulaski town	155
CARROLL COUNTY	36,451
Bowdon div.	6,130
Bowdon city[13]	1,548
Carrollton div.	10,973
Carrollton city[13]	10,973
Carrollton Rural East div.	3,249
Carrollton Rural West div.	2,956
Mount Zion-Bowden Junction div.	2,190
Mount Zion town	211
Roopville div.	1,690
Roopville town	203
Temple div.	2,310
Temple town	788
Villa Rica div.	5,289
Villa Rica City (pt.)[13]	3,301
Whitesburg div.	1,664
Whitesburg town	366
CATOOSA COUNTY	21,101
Boynton Ridge div.	3,841
Graysville town	138
Catoosa Springs div.	2,304
Fort Oglethorpe-Westside div.	4,937
Fort Oglethorpe town (pt.)[14]	2,192
Lakeview div.	5,144
Ringgold div.	4,875
Ringgold city[14]	1,311
CHARLTON COUNTY	5,313
Folkston div.	4,259
Folkston city	1,810
Homeland town	508
St. George div.	1,054
CHATHAM COUNTY[15]	188,299
Garden City div.	8,726
Garden City town[15]	5,451
Montgomery div.	4,212
Pooler-Burroughs div.	5,597
Pooler town[15]	1,073
Port Wentworth div.	5,334
Port Wentworth city[15]	3,705
Savannah div.	149,245
Savannah city[15]	149,245
Savannah Beach-Wilmington div.	3,277
Savannah Beach town	1,385
Thunderbolt div.	4,105
Thunderbolt town	1,925
Vernonburg-White Bluff div.	1,130
Vernonburg town[15]	65
West Savannah div.	6,673
CHATTAHOOCHEE COUNTY	13,011
Cusseta div.	1,442
Cusseta town	768
Fort Benning div.	11,569
CHATTOOGA COUNTY	19,954
Little Sand Mountain div.	1,257
Lyerly div.	2,027
Lyerly town	409
Menlo div.	2,221
Menlo town	466
Summerville div.	8,522
Summerville city	4,706
Trion div.	5,927
Trion town	2,227
CHEROKEE COUNTY	23,001
Ball Ground div.	2,720
Ball Ground city[16]	707
Nelson city (pt.)[16]	117
Canton div.	8,835
Canton city[16]	2,411
North Canton (U)	1,996
Holly Springs div.	3,656
Holly Springs city[16]	475
Lathem town div.	3,015
Waleska div.	1,574
Waleska city[16]	479
Woodstock div.	3,201
Woodstock city[16]	726
CLARKE COUNTY	45,363
Athens div.	31,355
Athens city[17]	31,355
Middle Oconee div.	5,740
Bogart town (pt.)	89
Whitehall div.	4,120
Whitehall town	409
Winterville div.	4,148
Winterville city[17]	497
CLAY COUNTY	4,551
Bluffton div.	1,548
Bluffton town	176
Fort Gaines div.	3,003
Fort Gaines city	1,320
CLAYTON COUNTY[18]	46,365
College Park div.	11,433
College Park city (pt.)	8,306
Forest Park div.	18,580
Forest Park town[18]	14,201
Jonesboro div.	6,577
Jonesboro city[18]	3,014
Lovejoy town	191
Morrow div.	6,695
Lake city[18]	1,042
Morrow town	580
Riverdale div.	3,080
Riverdale city[18]	1,045
CLINCH COUNTY	6,545
Fargo div.	1,251
Homerville div.	5,294
Argyle town	225
Du Pont town	210
Homerville city	2,634
COBB COUNTY	114,174
Acworth-Kennesaw div.	11,608
Acworth city[19]	2,359
Kennesaw town[19]	1,507
Austell div.	5,992
Austell city (pt.)[19]	1,867
Fair Oaks div.	11,547
Fair Oaks (U) (pt.)	6,283
Mableton div.	11,880
Mableton (U)	7,127
Marietta div.	41,207
Elizabeth (U)	1,620
Fair Oaks (U) (pt.)	1,260
Marietta city[19]	25,565
Marietta East (U)	4,535
Northeast Cobb div.	4,899
Powder Springs div.	3,556
Powder Springs city	746
Smyrna div.	17,382
Fair Oaks (U) (pt.)	426
Smyrna town[19]	10,157
Vinings div.	6,103
COFFEE COUNTY	21,953
Ambrose div.	2,390
Ambrose city[20]	244
Broxton div.	2,878
Broxton city	907
Douglas div.	13,132
Douglas city[20]	8,736
Nicholls div.	1,897
Nicholls city	930
West Green div.	1,656
COLQUITT COUNTY	34,048
Berlin-Ellenton div.	2,425
Berlin town	419
Ellenton town	385
Doerun div.	3,045
Doerun city	1,037
Funston div.	3,680
Funston town	293
Moultrie div.	16,093
Moultrie city[21]	15,764
Riverside town	329
Moultrie Rural North div.	2,539
Moultrie Rural South div.	3,354
Norman Park div.	2,912
Crosland town	95
Norman Park town	891
COLUMBIA COUNTY	13,423
Appling div.	2,216
Evans div.	5,606
Harlem div.	5,601
Grovetown city[22]	1,396
Harlem city[22]	1,423

See footnotes at end of table, p. 19.

Table 7.—POPULATION OF COUNTIES, BY CENSUS COUNTY DIVISIONS: 1960—Con.

["U" denotes an unincorporated place. Total population of a place located in 2 or more census county divisions appears in table 8]

County and census county division	Population
COOK COUNTY	11,822
Adel div	4,321
Adel city[23]	4,321
Adel Rural East div	1,729
Cecil town	279
Adel Rural West div	1,206
Lenox div	2,071
Lenox town	812
Sparks div	2,495
Sparks town	1,158
COWETA COUNTY	28,893
East Newnan div	1,874
Grantville div	2,132
Grantville city[24]	1,158
McCollum div	1,979
Palmetto town (pt.)	57
Moreland div	1,646
Moreland town	325
Newnan div	12,169
Newnan city[24]	12,169
Sargent div	3,894
Senoia div	3,310
Haralson town (pt.)	121
Senoia city	782
Sharpsburg town	155
Turin town	12[illegible]
West Newnan div	1,341
CRAWFORD COUNTY	5,816
Roberta div	3,692
Roberta city[25]	714
Smith div	2,124
CRISP COUNTY	17,768
Arabi div	1,214
Arabi town	362
Cordele div	10,655
Cordele city[26]	10,609
East Crisp div	2,635
West Crisp div	3,264
DADE COUNTY	8,666
North Dade div	4,649
Trenton town	1,301
Sand Mountain div	2,264
Upper Lookout Creek div	1,753
DAWSON COUNTY	3,590
Dawsonville div	3,590
Dawsonville town	307
DECATUR COUNTY	25,203
Attapulgus div	4,563
Attapulgus town	567
Bainbridge div	12,714
Bainbridge city	12,714
Brinson div	2,757
Brinson town	246
Climax div	2,128
Climax town	329
Faceville div	1,918
Parramore div	1,123
DE KALB COUNTY	256,782
Atlanta div	41,332
Atlanta city (pt.)	41,332
Avondale Estates-Belvedere div	25,361
Avondale Estates city	1,646
Candler-Glenwood div	25,021
Chamblee-Doraville div	31,977
Chamblee city[27]	6,635
Doraville city[27]	4,437
Clarkston div	4,787
Clarkston town	1,924
Constitution-Panthersville div	17,783
Decatur div	22,026
Decatur city	22,026
Druid Hills-North Decatur div	22,359
Lithonia div	10,496
Lithonia city	1,667
North Atlanta div	12,661
North Atlanta village[28]	12,661
North Druid Hills div	17,197
Scottdale div	9,175
Stone Mountain div	5,310
Pine Lake town	738
Stone Mountain city	1,976
Tucker div	10,934
DODGE COUNTY[29]	16,483
Chauncey div	1,953
Chauncey town	330
Milan town (pt.)	367
Chester div	1,969
Chester town	377

See footnotes at end of table, p. [illegible].

County and census county division	Population
DODGE COUNTY--Con.	
Eastman div	5,118
Eastman city[30]	5,118
Eastman Rural East div	3,033
Plainfield town	84
Eastman Rural West div	2,469
Rhine div	1,941
Rhine town	485
DOOLY COUNTY	11,474
Byromville div	2,506
Byromville town	349
Lilly town	136
Unadilla div	4,032
Pinehurst town	457
Unadilla town	1,304
Vienna div	4,936
Vienna city	2,099
DOUGHERTY COUNTY	75,680
Albany div	55,890
Albany city[31]	55,890
Central Dougherty div	8,735
East Dougherty div	5,143
West Dougherty div	5,912
DOUGLAS COUNTY[32]	16,741
Billarp div	1,568
Douglasville div	4,462
Douglasville city[32]	4,462
Fairplay div	1,226
Lithia Springs div	7,440
Austell city (pt.)[32]	...
Winston div	2,045
Villa Rica city (pt.)[32]	149
EARLY COUNTY	13,151
Blakely div	3,580
Blakely city	3,580
Colomokee div	2,420
Cuba div	2,283
Damascus div	2,745
Arlington city (pt.)	310
Damascus town	297
Jakin div	2,123
Jakin town	176
ECHOLS COUNTY	1,876
Echols div	1,876
Howell town	141
EFFINGHAM COUNTY	10,144
Guyton-Springfield div	5,067
Guyton town	670
Pineora city[33]	210
Springfield city	858
Rincon div	3,246
Rincon town	1,057
Shawnee div	1,831
ELBERT COUNTY	17,835
Bowman div	2,330
Bowman city	654
Coldwater Creek div	2,137
Ruckersville town	64
Dove Creek div	1,919
Elberton div	7,107
Elberton city	7,107
Middleton div	4,342
Middleton town	106
EMANUEL COUNTY[34]	17,815
Adrian div	1,392
Adrian city (pt.)	268
Oak Park div	1,039
Oak Park town	302
Summertown div	2,114
Canoochee town	30
Colemans Lake city[34]	34
Swainsboro div	9,333
Modoc town	33
Nunez town	18
Swainsboro city	5,943
Wesley town	79
Twin City div	3,937
Garfield town	225
Stillmore town	354
Twin City	1,095
EVANS COUNTY	6,952
Cannoochee div	1,074
Claxton div	5,878
Claxton city	2,672
Daisy town	229
Hagan city	552

County and census county division	Population
FANNIN COUNTY	13,620
Blue Ridge div	3,423
Blue Ridge city	1,406
Higdon-Mobile div	1,568
McCaysville div	4,943
McCaysville city	1,871
Mineral Bluff div	1,611
Mineral Bluff town	149
Morganton div	2,075
Morganton town	211
FAYETTE COUNTY	8,199
Brooks div	1,646
Brooks town	158
Woolsey town	114
Fayetteville div	4,195
Fayetteville city[35]	1,389
Tyrone div	2,358
Tyrone town	124
FLOYD COUNTY	69,130
Alto Park div	4,261
Armuchee div	3,428
Berry Hill div	5,909
Alto Park (U)	2,526
Cave Springs div	3,443
Cave Springs city	1,153
De Soto Park div	1,462
Lindale-Gaither Park div	5,535
Lindale-Silver Creek (U) (pt.)	2,530
Riverside div	5,200
Celanese village (U)	1,500
Rome div	32,226
Rome city[36]	32,226
Shannon div	3,380
Shannon (U)	1,629
Spring Creek div	4,286
Lindale-Silver Creek (U) (pt.)	270
FORSYTH COUNTY	12,170
Big Creek div	1,999
Chestatee div	1,629
Cumming div	6,292
Cumming town	1,561
Ducktown town	49
Silver City div	2,250
FRANKLIN COUNTY	13,274
Carnesville div	3,475
Carnesville city[37]	481
Lavonia div	4,058
Lavonia city	2,088
Royston div	3,957
Canon city (pt.)	583
Franklin Springs city[37]	278
Royston city (pt.)	1,993
Sandy Cross div	1,784
FULTON COUNTY	556,326
Alpharetta div	7,392
Alpharetta town	1,349
Mountain Park city	62
Atlanta div	446,123
Atlanta city (pt.)[38]	446,123
Campbellton div	4,905
College Park div	15,953
College Park city (pt.)[38]	15,163
East Point div	35,633
East Point city[38]	35,633
Fairburn-Union div	10,666
Fairburn city	2,470
Union City	2,118
Hapeville div	10,082
Hapeville city[38]	10,082
Palmetto div	3,284
Palmetto town (pt.)	1,409
Roswell div	5,832
Roswell city[38]	2,983
Sandy Springs div	16,456
GILMER COUNTY	8,922
Cartecay div	1,442
Cherry Log div	2,261
East Ellijay div	2,567
East Ellijay town	501
Ellijay div	2,652
Ellijay city	1,320
GLASCOCK COUNTY	2,672
Gibson div	1,756
Gibson city	479
Mitchell div	916
Edge Hill city[39]	55
Mitchell town	184

County and census county division	Population
GLYNN COUNTY	41,954
Brunswick div	21,703
Brunswick city[40]	21,703
Dock Junction div	[illegible]
Dock Junction (U)	5,417
Everett div	[illegible]
St. Simons div	[illegible]
St. Simons (U)	[illegible]
Thalmann div	[illegible]
GORDON COUNTY	19,228
Calhoun div	3,587
Calhoun city[41]	3,587
Echota div	[illegible]
Fairmount div	[illegible]
Fairmount city	619
McDaniels div	[illegible]
Plainville town	161
Red Bud div	2,081
Oakman town	[illegible]
Ranger town	161
Sugar Valley-Resaca div	[illegible]
Sugar Valley town	167
GRADY COUNTY	18,015
Cairo div	10,994
Cairo city[42]	7,427
Pine Park town	82
Calvary-Reno div	[illegible]
Reno town	[illegible]
Duncanville div	609
Lime Sink div	629
Spence div	[illegible]
Whigham div	2,067
Whigham city[42]	461
GREENE COUNTY[43]	11,193
Greensboro div	4,917
Greensboro city	[illegible]
Greshamville div	569
Siloam div	1,104
Siloam town	[illegible]
Union Point div	2,472
Union Point town	1,615
White Plains div	[illegible]
White Plains city	[illegible]
Woodville div	885
Penfield town	105
Woodville town	[illegible]
GWINNETT COUNTY	43,541
Buford div	7,870
Buford city	4,168
Rest Haven town	167
Sugar Hill town	1,175
Dacula-Rocky Creek div	4,270
Dacula town	440
Lawrenceville div	9,508
Lawrenceville city[44]	3,804
Lilburn div	4,667
Lilburn city[44]	[illegible]
Norcross div	7,825
Berkeley Lake city[44]	94
Norcross city	1,605
Snellville-Grayson div	5,135
Grayson town	282
Loganville city (pt.)	104
Snellville town	468
Suwanee-Duluth div	4,266
Duluth town	1,483
Suwanee town	541
HABERSHAM COUNTY	18,116
Clarkesville div	5,977
Clarkesville city[45]	1,352
Cornelia div	2,936
Cornelia city[45]	2,936
Demorest div	4,118
Demorest town	1,029
Mount Airy town	417
Mud Creek div	3,401
Alto town (pt.)	179
Baldwin town (pt.)	503
Turnerville div	1,684
Tallulah Falls town (pt.)	171
HALL COUNTY	49,739
Clermont div	4,196
Clermont town[46]	268
Flowery Branch div	3,324
Flowery Branch town	741
Gainesville div	16,787
Gainesville city[46]	16,523
Lula div	2,638
Gillsville town (pt.)	109
Lula city (pt.)[46]	496
Murrayville div	2,951
North East Gainesville div	4,727

Table 7.—POPULATION OF COUNTIES, BY CENSUS COUNTY DIVISIONS: 1960—Con.

["U" denotes an unincorporated place. Total population of a place located in 2 or more census county divisions appears in table 8]

County and census county division	Population
HALL COUNTY--Con.	
Oakwood div.	3,284
Oakwood town	218
South West Gainesville div.	5,818
Tadmore div.	6,014
Gainesville Cotton Mills (U)	2,207
HANCOCK COUNTY	9,979
Devereux div.	1,490
Linton div.	1,297
Mayfield div.	1,651
Sparta div.	5,541
Sparta city	1,921
HARALSON COUNTY	14,543
Bremen div.	5,986
Bremen city	3,132
Waco town	381
Buchanan div.	3,610
Buchanan city	753
Tallapoosa div.	4,947
Tallapoosa city	2,744
HARRIS COUNTY	11,167
Chipley div.	3,376
Pine Mountain town[47]	790
West Point city (pt.)[47]	576
Hamilton div.	2,157
Hamilton city	396
Shiloh div.	1,913
Waverly Hall div.	3,721
Waverly Hall town	712
HART COUNTY	15,229
Bowersville div.	2,038
Bowersville town	293
Hartwell div.	4,599
Hartwell city	4,599
Hartwell Rural North div.	3,445
Hartwell Rural South div.	3,136
Royston div.	2,011
Canon city (pt.)	43
Royston city (pt.)	340
Vanna town	152
HEARD COUNTY	5,333
Centralhatchee div.	2,321
Centralhatchee town	174
Franklin div.	1,437
Corinth town	105
Franklin city[48]	603
Texas div.	1,575
HENRY COUNTY	17,619
Hampton div.	2,597
Hampton city[49]	1,253
Locust Grove div.	1,841
Locust Grove town	369
McDonough div.	8,235
McDonough city[49]	2,224
Stockbridge div.	4,946
Stockbridge city	1,201
HOUSTON COUNTY	39,154
Elko div.	2,667
Elko town	165
Perry div.	9,588
Perry city	6,032
Warner Robins div.	18,633
Warner Robins city[50]	18,633
Warner Robins Rural div.	8,266
Centerville town[50]	290
Elberta town[50]	644
IRWIN COUNTY	9,211
Holt div.	1,558
Osierfield town	82
Irwinville div.	1,692
Ocilla div.	5,961
Mystic town	274
Ocilla city	3,217
JACKSON COUNTY	18,499
Commerce div.	5,692
Commerce city[51]	3,551
Jefferson div.	4,757
Jefferson city	1,746
Maysville div.	1,495
Maysville town (pt.)	209
Nicholson div.	1,790
Center town	137
Nicholson town	359
South Jackson div.	1,526
Arcade city	108
West Jackson div.	3,239
Braselton town	255
Hoschton town	370
Pendergrass town	215
Talmo town	162
JASPER COUNTY	6,135
Eudora div.	573
Hillsboro div.	795
Monticello div.	3,608
Monticello city	1,931
Shady Dale div.	1,159
Farrar town	42
Newborn town (pt.)[52]	21
Shady Dale town	201
JEFF DAVIS COUNTY	8,914
Denton div.	1,726
Denton city	Δ1,726
Hazlehurst div.	7,188
Hazlehurst city[53]	3,699
JEFFERSON COUNTY[54]	17,468
Louisville div.	6,167
Louisville city	2,413
Stapleton div.	1,975
Avera town	197
Stapleton town	356
Wadley div.	5,006
Bartow town	366
Wadley town	1,898
Wrens div.	4,320
Matthews town	106
Wrens town	1,628
JENKINS COUNTY	9,148
North Ogeechee div.	6,834
Millen city	3,633
South Ogeechee div.	2,314
JOHNSON COUNTY	8,048
Adrian div.	1,244
Adrian city (pt.)	300
Scott town	149
Balls Ferry div.	1,566
Kite div.	1,497
Kite town	424
Wrightsville div.	3,741
Wrightsville city[55]	2,056
JONES COUNTY	8,468
Gray div.	6,425
Gray town	1,320
Griswold div.	1,084
Round Oak div.	959
East Juliette town	201
LAMAR COUNTY[56]	10,240
Barnesville div.	8,151
Aldora town	535
Barnesville city	4,919
Milner div.	2,089
Milner town	305
LANIER COUNTY	5,097
East River div.	1,242
Lakeland div.	3,855
Lakeland city	2,236
LAURENS COUNTY	32,313
Brewton div.	2,011
Lovett town	61
Cadwell div.	1,617
Cadwell town	360
Cedar Grove div.	1,414
Dexter div.	1,474
Dexter town	359
Dublin div.	13,814
Dublin city[57]	13,814
Dublin Rural div.	3,970
Dudley div.	2,175
Allentown town (pt.)[57]	...
Dudley town	360
Montrose town	236
East Dublin div.	4,063
East Dublin town[57]	1,677
Minter town	147
Rentz div.	1,775
Rentz town	307
LEE COUNTY	6,204
Leesburg div.	2,509
Leesburg city	774
Philema div.	1,700
Smithville div.	1,995
Smithville city (pt.)	732
LIBERTY COUNTY	14,487
Hinesville div.	10,299
Flemington town	149
Hinesville town[58]	3,174
Midway div.	2,141
Midway city[58]	240
Riceboro div.	2,047
Riceboro city	259
LINCOLN COUNTY	5,906
Lincolnton div.	3,511
Lincolnton town	1,450
South Lincolnton div.	2,395
LONG COUNTY	3,874
Ludowici div.	3,874
Ludowici city[59]	1,578
LOWNDES COUNTY	49,270
Clyattville div.	5,104
Remerton town[60]	571
Hahira div.	3,481
Hahira city[60]	1,297
Lake Park div.	2,898
Lake Park town	338
Naylor div.	2,052
Naylor town	272
Pine Grove div.	4,927
Valdosta div.	30,808
Valdosta city[60]	30,652
LUMPKIN COUNTY	7,241
Dahlonega div.	4,405
Dahlonega city	2,604
Three Sisters Mountains div.	2,836
McDUFFIE COUNTY	12,627
Dearing div.	2,277
Dearing town	403
Thomson div.	4,522
Thomson city[61]	4,522
Thomson Rural North div.	3,628
Thomson Rural South div.	2,200
McINTOSH COUNTY	6,364
Darien div.	4,288
Darien city	1,569
Townsend div.	2,076
MACON COUNTY	13,170
Ideal div.	2,689
Ideal town[62]	432
Marshallville div.	2,281
Marshallville town	1,308
Montezuma div.	5,801
Montezuma city[62]	3,744
Oglethorpe div.	2,399
Oglethorpe city[62]	1,169
MADISON COUNTY	11,246
Broad River div.	1,486
Royston city (pt.)	...
Colbert div.	3,201
Colbert town	425
Hull town	119
Comer div.	2,635
Carlton town	321
Comer town	882
Danielsville div.	1,886
Danielsville city	362
Ila div.	2,038
Ila city[63]	216
Pocotalago town	71
MARION COUNTY	5,477
Buena Vista div.	3,330
Buena Vista city	1,574
North Buena Vista div.	2,147
Tazewell town[64]	112
MERIWETHER COUNTY	19,756
Gay div.	2,223
Alvaton town	24
Gay town	194
Haralson town (pt.)[65]	20
Rocky Mount town	83
Greenville div.	2,907
Greenville city	726
Odessadale town	142
Luthersville div.	2,479
Lone Oak town	122
Luthersville town	282
Primrose town	35
St. Marks town	28
Manchester div.	6,493
Chalybeate Springs town	295
Manchester city[63]	4,115
Raleigh city	55
Warm Springs div.	3,090
Durand town	195
Warm Springs city	538
White Sulphur Springs town	156
Woodbury div.	2,564
Woodbury town	1,230
MILLER COUNTY	6,908
Bellview div.	1,459
Colquitt div.	3,714
Boykin town	601
Colquitt city	1,556
Mayhaw div.	1,735
MITCHELL COUNTY	19,652
Baconton div.	1,413
Baconton city[66]	564
Branchville div.	1,731
Camilla div.	7,405
Camilla city	4,753
Pelham div.	7,297
Cotton town	108
Meigs town (pt.)	41
Pelham city	4,609
Sale City div.	1,806
Sale City town	275
MONROE COUNTY	10,495
Culloden div.	1,840
Culloden village	260
Forsyth div.	7,460
Forsyth city	3,697
Juliette div.	1,195
MONTGOMERY COUNTY	6,284
Mount Vernon-Ailey div.	3,066
Ailey town[67]	469
Higgston town	151
Mount Vernon city	1,166
Tarrytown div.	1,423
Tarrytown village	191
Uvalda div.	1,795
Alston town	154
Uvalda town	589
MORGAN COUNTY[68]	10,280
Bostwick div.	1,588
Apalachee town	158
Bostwick town	272
Buckhead div.	1,309
Buckhead town	169
Godfrey div.	1,176
Godfrey village	181
Madison div.	4,650
Madison city	2,680
Rutledge div.	1,557
Rutledge town	478
MURRAY COUNTY	10,447
Casey Springs div.	859
Chatsworth div.	6,161
Chatsworth city[69]	1,184
Spring Place town	194
Cisco div.	1,537
Crandall-Eton div.	1,890
Crandall town	208
Eton town	275
MUSCOGEE COUNTY	158,623
Columbus div.	117,992
Bibb City town	1,213
Columbus city[70]	116,779
Columbus South div.	1,213
Edgewood div.	2,769
Fort Benning div.	14,223
Gentian div.	9,391
Midland div.	2,305
Nankipooh div.	4,059
St. Marys div.	6,671
NEWTON COUNTY	20,999
Covington div.	12,141
Covington city[71]	8,167
Oxford town	1,047
Mansfield div.	2,568
Mansfield town	394
Newborn town (pt.)[71]	262
Porterdale div.	5,097
Porterdale town	2,365
Yellow River div.	1,193
OCONEE COUNTY	6,304
Bogart div.	1,822
Bogart town (pt.)	314
Elder div.	617
Watkinsville div.	3,865
Bishop town	214
Eastville town	107
Farmington city	151
North High Shoals town	122
Watkinsville town	758

ΔThe revised population total for Denton is 255. The figure in the table includes population for an area misclassified as inside, rather than outside, the city limits. This error was discovered too late for correction in the detailed distributions.

See other footnotes at end of table, p. 19.

Table 7.—POPULATION OF COUNTIES, BY CENSUS COUNTY DIVISIONS: 1960—Con.

["U" denotes an unincorporated place. Total population of a place located in 2 or more census county divisions appears in table 8]

County and census county division	Population
OGLETHORPE COUNTY	7,926
Lexington-Crawford div.	4,723
Crawford city	541
Lexington town	376
Smithonia town	30
Maxeys div.	1,402
Maxeys town	149
Vesta-Enterprise div.	1,801
PAULDING COUNTY	13,101
Dallas div.	5,808
Dallas city[72]	2,065
Hiram div.	3,251
Hiram city[72]	358
Huntsville div.	1,499
Braswell town	14
Yorkville div.	2,543
PEACH COUNTY	13,846
Byron div.	2,512
Byron town[73]	1,138
Fort Valley div.	11,334
Fort Valley city	8,310
PICKENS COUNTY	8,903
Jasper div.	2,880
Jasper city[74]	1,036
Ludville div.	1,258
Talking Rock div.	1,356
Talking Rock town	84
Tate div.	3,409
Nelson city (pt.)[74]	541
PIERCE COUNTY	9,678
Blackshear div.	5,876
Blackshear city	2,482
Bristol div.	1,502
Bristol town	162
Patterson div.	2,300
Patterson town	719
PIKE COUNTY	7,138
Concord-Molena div.	1,990
Concord town	333
Molena city	279
Meansville div.	1,619
Meansville town	335
Williamson div.	1,156
Williamson town	215
Zebulon div.	2,373
Zebulon city	563
POLK COUNTY	28,015
Aragon div.	3,385
Aragon (U)	1,023
Taylorsville town (pt.)	27
Cedartown div.	9,340
Cedartown city[75]	9,340
Cedartown Rural North div.	3,576
Cedartown Rural South div.	4,005
Rockmart div.	7,709
Rockmart city[75]	3,938
PULASKI COUNTY	8,204
Finleyson div.	1,748
Finleyson town	82
Hartford div.	1,217
Hawkinsville div.	5,239
Hawkinsville city	3,967
PUTNAM COUNTY	7,798
Eatonton div.	3,612
Eatonton city	3,612
Glades div.	1,334
Little River div.	1,393
Phoenix div.	1,459
QUITMAN COUNTY	2,432
Georgetown div.	2,432
Georgetown town[76]	554
RABUN COUNTY	7,456
Clayton div.	3,752
Clayton city	1,507
Tiger div.	1,722
Tallulah Falls town (pt.)	54
Tiger town	277
Valley div.	1,982
Dillard town	204
Mountain City town	550
RANDOLPH COUNTY	11,078
Benevolence-Springvale div.	1,819
Benevolence town	123
Springvale town	57
Carnegie-Coleman div.	1,886
Carnegie town	113
Coleman town	220
Cuthbert div.	4,300
Cuthbert city	4,300
Shellman div.	3,073
Shellman city	1,050
RICHMOND COUNTY	135,601
Augusta div.	70,626
Augusta city[77]	70,626
Camp Gordon div.	10,272
Forest Hills div.	6,460
Gracewood div.	1,913
Hephzibah div.	3,540
Blythe town (pt.)	170
Hephzibah town	676
Lakemont div.	5,837
Neco div.	20,392
South Nellsville div.	4,006
Turpin Place div.	7,189
Tuxedo Park div.	5,366
ROCKDALE COUNTY	10,572
Middle Rockdale div.	6,797
Conyers city	2,881
Milstead (U)	1,047
North Rockdale div.	1,738
South Rockdale div.	2,037
SCHLEY COUNTY	3,256
Ellaville div.	3,256
Ellaville city	905
SCREVEN COUNTY	14,919
Hilltonia div.	1,378
Hilltonia town	353
Millhaven div.	1,479
Newington div.	2,628
Newington town	399
Oliver city	192
Rocky Ford div.	2,074
Rocky Ford town	241
Sylvania div.	7,360
Sylvania city	3,469
SEMINOLE COUNTY	6,802
Donalsonville div.	2,621
Donalsonville city	2,621
Iron City div.	1,880
Iron City town	298
Steam Mill div.	2,301
SPALDING COUNTY	35,404
Experiment div.	2,497
Experiment (U)	2,497
Griffin div.	21,735
Griffin city[78]	21,735
Orchard Hill-Ringgold div.	4,260
East Griffin (U)	1,715
Orchard Hill town	105
Rover-Zetella div.	2,391
Sunnyside-Birdie div.	4,521
Sunnyside village	190
STEPHENS COUNTY	18,391
Broad River div.	5,408
Avalon town	194
Martin town	209
Rock Creek div.	3,545
Toccoa div.	7,303
Toccoa city[79]	7,303
Toccoa Creek div.	2,135
STEWART COUNTY	7,371
Lumpkin div.	2,997
Lumpkin city[80]	1,348
Omaha div.	1,575
Omaha town	174
Richland div.	2,799
Richland city	1,472
SUMTER COUNTY	24,652
Americus div.	13,735
Americus city[81]	13,472
Americus Rural div.	3,441
Smithville city (pt.)	...
Andersonville div.	1,730
Andersonville village	263
SUMTER COUNTY--Con.	
Leslie-De Soto div.	2,714
Cobb town[81]	90
De Soto village	282
Leslie village	494
Plains div.	3,032
Plains town	572
TALBOT COUNTY	7,127
Junction City div.	1,971
Geneva town	261
Junction City town	226
Talbotton div.	2,641
Talbotton city[82]	1,163
Woodland div.	2,515
Woodland town	720
TALIAFERRO COUNTY	3,370
Crawfordville div.	2,309
Crawfordville city	786
Sharon div.	1,061
Sharon city	264
TATTNALL COUNTY	15,837
Collins div.	3,105
Cobbtown city	280
Collins city	565
Glennville div.	6,496
Glennville city	2,791
Reidsville div.	6,236
Manassas city	154
Reidsville city	1,229
TAYLOR COUNTY	8,311
Butler div.	3,162
Butler town	1,346
Carsonville-Panhandle div.	1,743
Carsonville city[83]	52
Reynolds div.	2,504
Reynolds town	1,087
Rupert div.	902
TELFAIR COUNTY	11,715
Jacksonville div.	1,258
Jacksonville town[84]	236
Lumber City div.	1,996
Lumber City (pt.)[84]	1,360
McRae-Helena div.	4,028
Helena town	1,290
McRae city[84]	2,738
McRae-Helena Rural div.	2,135
Scotland town (pt.)	214
Towns town	91
Milan div.	2,298
Milan town (pt.)	419
TERRELL COUNTY[85]	12,742
Bronwood div.	1,407
Bronwood town	400
Dawson div.	8,062
Dawson city	5,062
Parrott div.	1,627
Parrott town	280
Sasser div.	1,646
Sasser town	382
THOMAS COUNTY	34,319
Boston div.	2,947
Boston city	1,357
Coolidge div.	2,140
Coolidge city[86]	679
Merrillville town	111
Meigs div.	1,914
Meigs town (pt.)	1,195
Metcalf div.	2,306
Metcalf town	241
Ochlocknee div.	1,984
Ochlocknee town	502
Pavo-Barwick div.	2,518
Barwick town (pt.)	212
Pavo city (pt.)[86]	552
Thomasville div.	18,246
Thomasville city[86]	18,246
Thomasville Rural North div.	2,264
TIFT COUNTY	23,487
Brookfield div.	1,632
Chula div.	1,601
North Tifton div.	1,170
Oak Ridge div.	1,870
Phillipsburg (U) (pt.)	15
Unionville (U) (pt.)	51
Omega div.	1,832
Omega city[87]	940
Phillipsburg-Unionville div.	3,801
Phillipsburg (U) (pt.)	2,022
Unionville (U) (pt.)	1,556
TIFT COUNTY--Con.	
Tifton div.	9,903
Tifton city[87]	9,903
Ty Ty div.	1,678
Ty Ty town	461
TOOMBS COUNTY	16,837
Lyons div.	5,593
Lyons city	3,219
Ohoopee village	51
Santa Claus city[88]	5
Toombs Central div.	2,281
Vidalia div.	8,963
Charles city	50
Normantown town	49
Vidalia city	7,569
TOWNS COUNTY	4,538
Hiawassee div.	1,688
Hiawassee town	455
Macedonia div.	1,072
Young Harris div.	1,778
Young Harris town	743
TREUTLEN COUNTY	5,874
Gillis Springs div.	1,003
Soperton div.	4,871
Soperton city	2,317
TROUP COUNTY	47,189
Abbottsford div.	703
Hillcrest div.	2,115
Hogansville div.	5,911
Hogansville city	3,658
La Grange div.	23,632
La Grange city	23,632
Mountville div.	2,076
Mountville town	139
Oak Grove div.	1,266
Pleasant Grove div.	2,567
Tatum div.	2,865
West Point div.	6,054
West Point city (pt.)[89]	4,034
TURNER COUNTY	8,439
Ashburn div.	3,291
Ashburn city	3,291
Rebecca div.	1,139
Rebecca town	278
Sycamore div.	2,514
Sycamore city	501
Worth div.	1,495
TWIGGS COUNTY	7,935
Danville div.	2,220
Allentown town (pt.)[90]	195
Danville town (pt.)	...
Dry Branch div.	2,433
Jeffersonville div.	3,282
Jeffersonville city	1,013
UNION COUNTY	6,510
Blairsville North div.	3,374
Blairsville town	437
Blairsville South div.	2,452
Suches div.	684
UPSON COUNTY	23,800
Atwater div.	3,052
East Thomaston div.	2,237
East Thomaston village	2,237
Gordon div.	3,479
Lincoln Park (U)	1,840
The Rock-Yatesville div.	3,841
The Rock town	115
Yatesville town	354
Thomaston div.	9,336
Thomaston city[91]	9,336
Thurston div.	1,855
WALKER COUNTY[92]	45,264
Beverly Hills div.	6,874
Fort Oglethorpe town (pt.)	59
Chattanooga Valley div.	7,093
Chickamauga div.	7,460
Chickamauga city	1,824
Fairyland div.	2,479
Kensington div.	1,764
La Fayette-Linwood div.	6,348
La Fayette city	5,588
Linwood town	760
La Fayette Rural North div.	2,238
La Fayette Rural South div.	3,006
Rock Spring div.	2,341
Rossville div.	4,665
Rossville city[92]	4,665
Villanow div.	996

See footnotes at end of table, p. 19.

Table 7.—POPULATION OF COUNTIES, BY CENSUS COUNTY DIVISIONS: 1960—Con.

["U" denotes an unincorporated place. Total population of a place located in 2 or more census county divisions appears in table 8]

County and census county division	Population
WALTON COUNTY	20,481
Campton div.	1,920
Campton town	200
Gratis town	64
Good Hope div.	2,261
Good Hope town	165
Jersey div.	1,839
Jersey town	170
Walnut Grove town	119
Loganville div.	2,706
Between town	80
Loganville city (pt.)	822
Monroe div.	8,618
Monroe city[93]	6,826
Social Circle div.	3,137
Social Circle city	1,780
WARE COUNTY	34,219
Dixie Union div.	1,487
Beach town	53
Manor div.	1,089
North Waycross div.	4,050
Hebardville (U)	2,758
South Waycross div.	3,689
Waresboro div.	2,960
Waycross div.	20,944
Waycross city[94]	20,944
WARREN COUNTY	7,360
Camak div.	1,162
Camak town	285
Norris div.	1,301
Norwood div.	1,494
Norwood town	294
WARREN COUNTY--Con.	
Panhandle div.	596
Warrenton div.	2,807
Warrenton city[95]	1,770
WASHINGTON COUNTY	18,903
Davisboro div.	3,064
Davisboro city	417
Riddleville town	111
Deepstep div.	1,302
Deepstep town	139
Harrison div.	1,567
Harrison town	209
Sandersville div.	5,425
Sandersville city[96]	5,425
Sandersville Rural div.	1,706
Tennille div.	4,433
Tennille city[96]	1,837
Warthen div.	1,406
WAYNE COUNTY	17,921
Jesup div.	12,618
Jesup city[97]	7,304
Odum div.	2,593
Odum town	404
Screven div.	2,710
Screven town	1,010
WEBSTER COUNTY	3,247
Preston div.	1,584
Preston town	232
Weston div.	1,663
Weston town	120
WHEELER COUNTY	5,342
Alamo div.	2,676
Alamo city[98]	822
Scotland town (pt.)	22
Glenwood div.	2,666
Glenwood city[98]	682
Lumber City (pt.)[98]	...
WHITE COUNTY	6,935
Cleveland div.	3,733
Cleveland city	657
Helen div.	1,196
Helen town	227
Mossy Creek div.	2,006
WHITFIELD COUNTY	42,109
Dalton div.	17,868
Dalton city[99]	17,868
North Central div.	7,667
North Whitfield div.	2,913
Valley Point div.	9,958
Westside div.	3,703
WILCOX COUNTY	7,905
Abbeville div.	2,003
Abbeville city	872
Pineview div.	1,288
Pineview town	369
Pitts div.	1,798
Pitts town	388
Seville town	179
Rochelle div.	2,816
Rochelle city	1,235
WILKES COUNTY	10,961
Rayle div.	1,914
Tignall div.	2,239
Danburg town	108
Tignall town	556
Washington-Metasville div.	6,808
Metasville town	73
Washington city	4,440
WILKINSON COUNTY	9,250
Allentown div.	1,676
Allentown town (pt.)[100]	255
Danville town (pt.)	264
Gordon div.	2,960
Gordon town	1,793
Ivey town	48
Irwinton div.	3,136
Irwinton town	673
McIntyre town	316
Toomsboro div.	1,428
Toomsboro town	764
WORTH COUNTY	16,682
Bridgeboro div.	1,952
Poulan div.	2,929
Poulan city	736
Sumner div.	1,504
Sumner town	193
Sylvester div.	7,042
Sylvester city[101]	3,610
Warwick div.	3,255
Oakfield town	141
Warwick town	434

[1] BACON.--Annexation to Alma city.
[2] BALDWIN.--Annexation to and detachment from Milledgeville city.
[3] BANKS.--Bellton and Lula towns consolidated and designated as Lula city.
[4] BARTOW.--Adairsville and Kingston towns changed to cities since 1950. Annexations to Cartersville city.
[5] BEN HILL.--Annexations to Fitzgerald city.
[6] BIBB.--Annexations to Macon city.
[7] BROOKS.--Pavo town changed to city since 1950.
[8] BULLOCH.--Annexations to Statesboro city.
[9] BURKE.--Annexations to Waynesboro city.
[10] BUTTS.--Annexations to Jackson city.
[11] CALHOUN.--Leary town changed to city since 1950.
[12] CAMDEN.--Woodbine town changed to city since 1950. Annexations to St. Marys city.
[13] CARROLL.--Villa Rica city returned in 1950 as a town. Villa Rica city annexed Fullerville town and other area. Bowdon town changed to city since 1950. Annexations to Bowdon city and Carrollton city.
[14] CATOOSA.--Annexation to Fort Oglethorpe town. Ringgold town changed to city since 1950.
[15] CHATHAM.--Barnwell Island, Beaufort County, S.C., ceded to Chatham County, Ga., by Federal action in 1958. Annexations to Garden City and Pooler towns. Port Wentworth city incorporated since 1950. Annexations to and detachments from Savannah city. Vernonburg town not returned separately in 1950.
[16] CHEROKEE.--Ball Ground, Nelson, Waleska, Canton, Holly Springs, and Woodstock towns changed to cities since 1950.
[17] CLARKE.--Annexations to Athens city and Winterville city. Winterville town changed to city since 1950.
[18] CLAYTON.--Lake Tara town disincorporated since 1950. Annexations to College Park, Riverdale, and Jonesboro cities and Forest Park town. Lake city incorporated since 1950. Riverdale town changed to city since 1950.
[19] COBB.--Annexations to Marietta, Acworth, and Austell cities and Smyrna and Kennesaw towns.
[20] COFFEE.--Ambrose city incorporated since 1950. Annexations to Douglas city.
[21] COLQUITT.--Annexations to Moultrie city.
[22] COLUMBIA.--Harlem town changed to city since 1950. Grovetown city not returned separately in 1950.
[23] COOK.--Annexations to Adel city.
[24] COWETA.--Annexations to Newnan city. Grantville town changed to city since 1950.
[25] CRAWFORD.--Annexation to Roberta city.
[26] CRISP.--Annexations to Cordele city.
[27] DADE.--Boundary between Dade and Walker Counties adjusted since 1950.
[28] DECATUR.--Annexations to Bainbridge city.
[29] DE KALB.--North Atlanta town changed to village since 1950. Annexations to Doraville and Chamblee cities.
[30] DODGE.--Empire town disincorporated since 1950. Annexations to Eastman city.
[31] DOUGHERTY.--Annexations to Albany city.
[32] DOUGLAS.--Winston town disincorporated since 1950. Douglasville town changed to city since 1950. Villa Rica city returned in 1950 as a town. Annexation to Villa Rica and Austell cities.
[33] EFFINGHAM.--Pineora city incorporated since 1950.
[34] EMANUEL.--Summertown town disincorporated prior to 1950; information received too late to exclude from tabulation. Colemans Lake city incorporated since 1950.
[35] FAYETTE.--Annexation to Fayetteville city.
[36] FLOYD.--Annexations to and detachments from Rome city.
[37] FRANKLIN.--Annexations to Carnesville city and Franklin Springs city.
[38] FULTON.--Roswell town changed to city since 1950. Annexations to Roswell, College Park, East Point, and Hapeville cities. Annexations to and detachments from Atlanta city. Part of East Point city detached and area annexed to College Park city.
[39] GLASCOCK.--Edge Hill city not returned separately in 1950.
[40] GLYNN.--Annexation to Brunswick city.
[41] GORDON.--Annexations to Calhoun city.
[42] GRADY.--Whigham town changed to city since 1950. Annexations to Cairo city.
[43] GREENE.--Part of Greene County annexed to Morgan County.
[44] GWINNET.--Annexations to Lawrenceville city. Berkeley Lake and Lilburn cities incorporated since 1950.
[45] HABERSHAM.--Clarkesville city returned as Clarksville in 1950. Annexations to Cornelia city.
[46] HALL.--Annexations to Clermont town and Gainesville city. Lula and Bellton towns consolidated and designated as Lula city.
[47] HARRIS.--Chipley town changed to Pine Mountain town since 1950. Annexations to West Point city.
[48] HEARD.--Annexations to Franklin city.
[49] HENRY.--Annexations to McDonough city and Hampton city.
[50] HOUSTON.--Centerville and Elberta towns incorporated since 1950. Warner Robins town changed to city since 1950. Annexations to and detachment from Warner Robins city.
[51] JACKSON.--Annexation to Commerce city.
[52] JASPER.--Newborn town returned in Newton County only in 1950.
[53] JEFF DAVIS.--Annexations to and detachments from Hazlehurst city.
[54] JEFFERSON.--Stellaville town disincorporated since 1950.
[55] JOHNSON.--Annexation to Wrightsville city.
[56] LAMAR.--Piedmont town disincorporated prior to 1950; information received too late to exclude from tabulation.
[57] LAURENS.--Annexations to Dublin city. Allentown town not returned separately in 1950. East Dublin town incorporated since 1950.
[58] LIBERTY.--Midway town changed to city since 1950. Annexations to and detachments from Hinesville town.
[59] LONG.--Annexations to Ludowici city.
[60] LOWNDES.--Annexations to Hahira and Valdosta cities. Hahira town changed to city since 1950. Remerton town incorporated since 1950.
[61] McDUFFIE.--Annexations to Thomson city.
[62] MACON.--Annexations to Ideal town and Montezuma city. Detachment from Oglethorpe city.
[63] MADISON.--Ila town changed to city since 1950.
[64] MARION.--Tazewell town incorporated since 1950.
[65] MERIWETHER.--Haralson town returned in Coweta County only in 1950. Annexation to and detachment from Manchester city.
[66] MITCHELL.--Baconton town changed to city since 1950.
[67] MONTGOMERY.--Annexation to Ailey town.
[68] MORGAN.--Part of Green County annexed to Morgan County.
[69] MURRAY.--Annexations to Chatsworth city.
[70] MUSCOGEE.--Annexations to Columbus city.
[71] NEWTON.--Newborn town returned in Newton County only in 1950. Annexations to Covington city.
[72] PAULDING.--Dallas and Hiram towns changed to cities since 1950.
[73] PEACH.--Annexation to Byron town.
[74] PICKENS.--Nelson and Jasper towns changed to cities since 1950.
[75] POLK.--Annexations to Rockmart and Cedartown cities.
[76] QUITMAN.--Georgetown town returned in 1950 as a village.
[77] RICHMOND.--Annexations to Augusta city.
[78] SPALDING.--Annexations to Griffin city.
[79] STEPHENS.--Annexations to Toccoa city.
[80] STEWART.--Annexation to Lumpkin city.
[81] SUMTER.--Cobb town not returned separately in 1950. Annexations to Americus city.
[82] TALBOT.--Talbotton town changed to city since 1950. That part of Manchester city in Talbot County detached; city is now in Meriwether County only.
[83] TAYLOR.--Carsonville city incorporated since 1950.
[84] TELFAIR.--Annexation to McRae city. Lumber City town changed to city since 1950. Jacksonville town not returned separately in 1950.
[85] TERRELL.--Herod town disincorporated.
[86] THOMAS.--Pavo and Coolidge towns changed to cities since 1950. Annexations to Thomasville city.
[87] TIFT.--Annexations to Tifton city. Omega town changed to city since 1950.
[88] TOOMBS.--Santa Claus city not returned separately in 1950.
[89] TROUP.--Annexations to West Point city.
[90] TWIGGS.--Allentown town not returned separately in 1950.
[91] UPSON.--Thomaston city annexed Silvertown city and other area.
[92] WALKER.--Annexations to Rossville city. Boundary between Dade and Walker Counties adjusted since 1950.
[93] WALTON.--Annexations to Monroe city.
[94] WARE.--Annexations to Waycross city.
[95] WARREN.--Annexations to and detachments from Warrenton city.
[96] WASHINGTON.--Annexations to Tennille and Sandersville cities.
[97] WAYNE.--Annexations to Jesup city.
[98] WHEELER.--Glenwood town changed to city since 1950. Lumber City returned in Telfair County only in 1950. Alamo town changed to city since 1950.
[99] WHITFIELD.--Annexations to Dalton city.
[100] WILKINSON.--Allentown town not returned separately in 1950.
[101] WORTH.--Annexations to Sylvester city.

Table 8.—POPULATION OF ALL INCORPORATED PLACES AND OF UNINCORPORATED PLACES OF 1,000 OR MORE: 1940 TO 1960

["U" denotes an unincorporated place. Asterisk (*) denotes an incorporated place under 2,500 located in an urbanized area]

Place	County	1960	1950	1940
Abbeville	Wilcox	872	890	1,010
Acworth	Cobb	2,359	1,466	1,267
Adairsville	Bartow	1,026	916	827
Adel	Cook	4,321	2,776	2,134
Adrian	Emanuel, Johnson	568	503	580
Ailey	Montgomery	469	508	506
Alamo	Wheeler	822	800	646
Alapaha	Berrien	631	505	494
Albany	Dougherty	55,890	31,155	19,055
Aldora	Lamar	535	591	746
Allentown	Laurens, Twiggs, Wilkinson	450	...	...
Alma	Bacon	3,515	2,588	1,840
Alpharetta	Fulton	1,349	917	647
Alston	Montgomery	154	147	213
Alto	Banks, Habersham	275	302	217
Alto Park (U)	Floyd	2,526	1,195	...
Alvaton	Meriwether	24	95	109
Ambrose	Coffee	244	...	...
Americus	Sumter	13,472	11,389	9,281
Andersonville	Sumter	263	281	211
Apalachee	Morgan	158	178	255
Arabi	Crisp	303	376	388
Aragon (U)	Polk	1,023	1,272	...
Arcade	Jackson	108	114	98
Argyle	Clinch	225	244	278
Arlington	Calhoun, Early	1,462	1,382	1,337
Ashburn	Turner	3,291	2,918	2,266
Athens	Clarke	31,355	28,180	20,650
Atlanta	De Kalb, Fulton	487,455	331,314	302,288
Attapulgus	Decatur	567	457	315
Auburn	Barrow	374	301	286
Augusta	Richmond	70,626	71,508	65,919
Austell	Cobb, Douglas	1,867	1,413	1,229
Avalon	Stephens	194	151	113
Avera	Jefferson	197	230	298
Avondale Estates*	De Kalb	1,646	1,070	569
Baconton	Mitchell	564	500	504
Bainbridge	Decatur	12,714	7,562	6,352
Baldwin	Banks, Habersham	698	490	402
Ball Ground	Cherokee	707	700	711
Barnesville	Lamar	4,919	4,185	3,535
Barney	Brooks	165	157	154
Bartow	Jefferson	366	347	438
Barwick	Brooks, Thomas	400	436	409
Baxley	Appling	4,268	3,409	2,916
Beach	Ware	53	62	87
Benevolence	Randolph	123	157	190
Berkeley Lake	Gwinnett	94	...	...
Berlin	Colquitt	419	309	322
Bethlehem	Barrow	297	240	242
Between	Walton	80	120	115
Bibb City*	Muscogee	1,213	1,452	1,631
Bishop	Oconee	214	253	217
Blackshear	Pierce	2,482	2,271	2,010
Blairsville	Union	437	430	458
Blakely	Early	3,580	3,234	2,774
Bloomfield Gardens (U)	Bibb	4,381	...	...
Blue Ridge	Fannin	1,406	1,718	1,362
Bluffton	Clay	176	244	246
Blythe	Burke, Richmond	172	268	181
Bogart	Clarke, Oconee	403	459	379
Boston	Thomas	1,357	1,035	1,099
Bostwick	Morgan	272	287	318
Bowdon	Carroll	1,548	1,155	1,024
Bowersville	Hart	293	303	284
Bowman	Elbert	654	714	634
Boykin	Miller	601	120	118
Braselton	Jackson	255	165	197
Braswell	Paulding	14	25	56
Bremen	Haralson	3,132	2,299	1,708
Brinson	Decatur	246	248	305
Bristol	Pierce	162	137	114
Bronwood	Terrell	400	337	437
Brooklet	Bulloch	557	536	503
Brooks	Fayette	158	136	134
Broxton	Coffee	907	890	908
Brunswick	Glynn	21,703	17,954	15,035
Buchanan	Haralson	753	651	504
Buckhead	Morgan	169	220	214
Buena Vista	Marion	1,574	1,428	1,161
Buford	Gwinnett	4,168	3,812	4,191
Butler	Taylor	1,346	1,182	1,093
Byromville	Dooly	349	288	275
Byron	Peach	1,138	379	305
Cadwell	Laurens	360	310	291
Cairo	Grady	7,427	5,577	4,653
Calhoun	Gordon	3,587	3,231	2,955
Camak	Warren	285	379	360
Camilla	Mitchell	4,753	3,745	2,588
Campton	Walton	200	163	190
Canon	Franklin, Hart	626	596	496
Canoochee	Emanuel	30	62	53
Canton	Cherokee	2,411	2,716	2,651
Carl	Barrow	204	214	135
Carlton	Madison	321	249	284
Carnegie	Randolph	113	197	262
Carnesville	Franklin	481	349	361
Carrollton	Carroll	10,973	7,753	6,214
Carsonville	Taylor	52	...	...
Cartersville	Bartow	8,668	7,270	6,141
Cave Springs	Floyd	1,153	959	982
Cecil	Cook	279	254	216
Cedartown	Polk	9,340	9,470	9,025
Celanese (U)	Floyd	1,500	1,945	...
Center	Jackson	137	112	109
Centerville	Houston	290	...	...
Centralhatchee	Heard	174	239	201
Chalybeate Springs	Meriwether	295	255	113
Chamblee	De Kalb	6,635	3,445	1,081
Charles	Toombs	50	20	38
Chatsworth	Murray	1,184	1,214	1,001
Chauncey	Dodge	330	348	387
Chester	Dodge	377	315	281
Chickamauga	Walker	1,824	1,747	1,665
Clarkesville	Habersham	1,352	1,106	850
Clarkston*	De Kalb	1,524	1,165	921
Claxton	Evans	2,672	1,923	1,808
Clayton	Rabun	1,507	1,302	1,088
Clermont	Hall	268	323	297
Cleveland	White	657	589	471
Climax	Decatur	329	373	372
Cobb	Sumter	90	...	...
Cobbtown	Tattnall	280	288	275
Cochran	Bleckley	4,714	3,357	2,464
Colbert	Madison	425	407	345
Coleman	Randolph	220	295	270
Colemans Lake	Emanuel	34	...	...
College Park	Clayton, Fulton	23,469	14,535	8,213
Collins	Tattnall	565	638	712
Colquitt	Miller	1,556	1,664	1,416
Columbus	Muscogee	116,779	79,611	53,280
Comer	Madison	882	882	811
Commerce	Jackson	3,551	3,351	3,294
Concord	Pike	333	360	403
Conyers	Rockdale	2,881	2,003	1,619
Coolidge	Thomas	679	764	608
Cordele	Crisp	10,609	9,462	7,929
Corinth	Heard	105	135	144
Cornelia	Habersham	2,936	2,424	1,808
Cotton	Mitchell	108	146	125
Covington	Newton	8,167	5,192	3,900
Crandall	Murray	208	202	213
Crawford	Oglethorpe	541	555	812
Crawfordville	Taliaferro	786	966	1,056
Crosland	Colquitt	95	127	220
Culloden	Monroe	260	261	251
Cumming	Forsyth	1,561	1,264	958
Cusseta	Chattahoochee	768	571	357
Cuthbert	Randolph	4,300	4,025	3,447
Dacula	Gwinnett	440	369	315
Dahlonega	Lumpkin	2,604	2,152	1,294
Daisy	Evans	229	195	294
Dallas	Paulding	2,065	1,817	1,922
Dalton	Whitfield	17,868	15,968	10,448
Damascus	Early	297	402	477
Danburg	Wilkes	108	181	203
Danielsville	Madison	362	298	333
Danville	Twiggs, Wilkinson	264	461	423
Darien	McIntosh	1,569	1,380	1,015
Davisboro	Washington	417	469	533
Dawson	Terrell	5,062	4,411	3,681
Dawsonville	Dawson	307	318	319
Dearing	McDuffie	403	325	273
Decatur	De Kalb	22,026	21,635	16,561
Deepstep	Washington	139	159	174
Demorest	Habersham	1,029	1,166	820
Denton	Jeff Davis	Δ1,726	273	254
De Soto	Sumter	282	309	295
Dexter	Laurens	359	264	324
Dickey	Calhoun	76	135	115
Dillard	Rabun	204	186	204
Dixie	Brooks	220	261	221
Dock Junction (U)	Glynn	5,417	4,160	...
Doerun	Colquitt	1,037	902	832
Donalsonville	Seminole	2,621	2,569	1,718

Δ The revised population total for Denton is 255. The figure in the table includes population for an area misclassified as inside, rather than outside, the city limits. This error was discovered too late for correction in the detailed distributions.

Table 8.—POPULATION OF ALL INCORPORATED PLACES AND OF UNINCORPORATED PLACES OF 1,000 OR MORE: 1940 TO 1960—Con.

["U" denotes an unincorporated place. Asterisk (*) denotes an incorporated place under 2,500 located in an urbanized area]

Place	County	1960	1950	1940
Doraville	De Kalb	4,437	472	300
Douglas	Coffee	8,736	7,428	5,175
Douglasville	Douglas	4,462	3,400	2,555
Dublin	Laurens	13,814	10,232	7,814
Ducktown	Forsyth	49	58	51
Dudley	Laurens	360	272	259
Duluth	Gwinnett	1,483	842	626
Du Pont	Clinch	210	285	332
Durand	Meriwether	195	186	181
East Dublin	Laurens	1,677	...	...
East Ellijay	Gilmer	501	549	460
East Griffin (U)	Spalding	1,715	1,539	...
East Juliette	Jones	201	303	321
Eastman	Dodge	5,118	3,597	3,311
East Point	Fulton	35,633	21,080	12,403
East Thomaston	Upson	2,237	3,082	3,590
Eastville	Oconee	107	96	132
Eatonton	Putnam	3,612	2,749	2,399
Edge Hill	Glascock	55	...	...
Edison	Calhoun	1,232	1,247	1,241
Elberta	Houston	644	...	...
Elberton	Elbert	7,107	6,772	6,188
Elizabeth (U)	Cobb	1,620	1,067	...
Elko	Houston	165	188	189
Ellaville	Schley	905	886	928
Ellenton	Colquitt	385	429	427
Ellijay	Gilmer	1,320	1,527	1,497
Emerson	Bartow	666	508	453
Enigma	Berrien	525	499	529
Eton	Murray	275	297	239
Experiment (U)	Spalding	2,497	4,265	...
Fairburn	Fulton	2,470	1,889	1,502
Fairmount	Gordon	619	573	474
Fair Oaks (U)	Cobb	7,969	3,131	...
Farmington	Oconee	151	121	165
Farrar	Jasper	42	30	16
Fayetteville	Fayette	1,389	1,032	832
Finleyson	Pulaski	82	79	129
Fitzgerald	Ben Hill	8,781	8,130	7,388
Flemington	Liberty	149	90	...
Flovilla	Butts	284	315	240
Flowery Branch	Hall	741	610	506
Folkston	Charlton	1,810	1,515	1,024
Forest Park	Clayton	14,201	2,653	577
Forsyth	Monroe	3,697	3,125	2,372
Fort Gaines	Clay	1,320	1,339	1,357
Fort Oglethorpe*	Catoosa, Walker	2,251	692	...
Fort Valley	Peach	8,310	6,820	4,953
Franklin	Heard	603	425	390
Franklin Springs	Franklin	278	182	116
Funston	Colquitt	293	233	199
Gainesville	Hall	16,523	11,936	10,243
Gainesville Cotton Mills (U)	Hall	2,207	1,708	...
Garden City	Chatham	5,451	1,557	734
Garfield	Emanuel	225	213	291
Gay	Meriwether	194	241	262
Geneva	Talbot	261	209	203
Georgetown	Quitman	554	550	367
Gibson	Glascock	479	460	474
Gillsville	Banks, Hall	140	152	157
Girard	Burke	248	244	300
Glennville	Tattnall	2,791	2,327	1,674
Glenwood	Wheeler	682	684	625
Godfrey	Morgan	181	168	197
Good Hope	Walton	165	189	219
Gordon	Wilkinson	1,793	1,761	1,524
Graham	Appling	130	160	165
Grantville	Coweta	1,158	1,359	1,267
Gratis	Walton	64	70	105
Gray	Jones	1,320	866	698
Grayson	Gwinnett	282	227	228
Graysville	Catoosa	138	120	126
Greensboro	Greene	2,773	2,688	2,459
Greenville	Meriwether	726	733	683
Griffin	Spalding	21,735	13,982	13,222
Grovetown	Columbia	1,396	...	...
Guyton	Effingham	670	633	549
Hagan	Evans	552	525	685
Hahira	Lowndes	1,297	1,010	980
Hamilton	Harris	396	449	473
Hampton	Henry	1,253	864	619
Hapeville	Fulton	10,082	8,560	5,059
Haralson	Coweta, Meriwether	141	142	108
Harlem	Columbia	1,423	1,033	736
Harrison	Washington	209	261	298
Hartwell	Hart	4,599	2,964	2,372
Hawkinsville	Pulaski	3,967	3,342	3,000
Hazlehurst	Jeff Davis	3,699	2,687	1,732
Hebardville (U)	Ware	2,758	1,113	...
Helen	White	227	191	198
Helena	Telfair	1,290	1,027	1,073
Hephzibah	Richmond	676	525	516
Hiawassee	Towns	455	375	163
Hickox	Brantley	71	139	83
Higgston	Montgomery	151	155	141
Hilltonia	Screven	353	318	246
Hinesville	Liberty	3,174	1,217	630
Hiram	Paulding	358	299	282
Hoboken	Brantley	552	492	386
Hogansville	Troup	3,658	3,769	3,886
Holly Springs	Cherokee	475	386	256
Homeland	Charlton	508	276	213
Homer	Banks	612	340	283
Homerville	Clinch	2,634	1,787	1,522
Hoschton	Jackson	370	378	364
Howell	Echols	141	169	174
Hull	Madison	119	153	133
Ideal	Macon	432	318	238
Ila	Madison	216	225	224
Iron City	Seminole	298	293	289
Irwinton	Wilkinson	673	700	589
Ivey	Wilkinson	48	46	...
Jackson	Butts	2,545	2,053	1,917
Jacksonville	Telfair	236	...	...
Jakin	Early	176	264	264
Jasper	Pickens	1,036	1,380	576
Jefferson	Jackson	1,746	2,040	1,839
Jeffersonville	Twiggs	1,013	787	804
Jenkinsburg	Butts	233	166	166
Jersey	Walton	170	182	188
Jesup	Wayne	7,304	4,605	2,903
Jonesboro	Clayton	3,014	1,741	1,204
Junction City	Talbot	226	259	326
Kennesaw	Cobb	1,507	564	436
Kingsland	Camden	1,536	1,169	619
Kingston	Bartow	695	675	653
Kite	Johnson	424	447	472
La Fayette	Walker	5,588	4,884	3,509
La Grange	Troup	23,632	25,025	21,983
Lake	Clayton	1,042	...	...
Lakeland	Lanier	2,236	1,551	1,502
Lake Park	Lowndes	338	334	387
Lavonia	Franklin	2,088	1,766	1,667
Lawrenceville	Gwinnett	3,804	2,932	2,223
Leary	Calhoun	848	721	717
Leesburg	Lee	774	659	716
Lenox	Cook	802	789	547
Leslie	Sumter	494	417	479
Lexington	Oglethorpe	376	514	517
Lilburn	Gwinnett	753	...	...
Lilly	Dooly	136	177	214
Lincoln Park (U)	Upson	1,840	1,575	...
Lincolnton	Lincoln	1,450	1,315	894
Lindale-Silver Creek (U)	Floyd	2,800	3,234	...
Linwood	Walker	760	858	302
Lithonia	De Kalb	1,667	1,538	1,554
Locust Grove	Henry	369	405	349
Loganville	Gwinnett, Walton	926	699	627
Lone Oak	Meriwether	122	120	137
Louisville	Jefferson	2,413	2,231	1,803
Lovejoy	Clayton	191	204	114
Lovett	Laurens	61	80	125
Ludowici	Long	1,578	1,332	866
Lula	Banks, Hall	557	378	316
Lumber City	Telfair, Wheeler	1,360	1,232	1,044
Lumpkin	Stewart	1,348	1,209	1,210
Luthersville	Meriwether	282	312	354
Lyerly	Chattooga	409	524	368
Lyons	Toombs	3,219	2,799	1,900
McCaysville	Fannin	1,871	2,067	1,832
McDonough	Henry	2,224	1,635	1,232
McIntyre	Wilkinson	316	194	209
McRae	Telfair	2,738	1,904	1,595
Mableton (U)	Cobb	7,127	...	...
Macon	Bibb	69,764	70,252	57,865
Madison	Morgan	2,680	2,489	2,045
Manassas	Tattnall	154	128	165
Manchester	Meriwether	4,115	4,036	3,462
Mansfield	Newton	394	446	432
Marietta	Cobb	25,565	20,687	8,667
Marietta East (U)	Cobb	4,535	...	...
Marshallville	Macon	1,308	1,121	905
Martin	Stephens	209	207	242
Matthews	Jefferson	106	100	145
Maxeys	Oglethorpe	149	204	226
Maysville	Banks, Jackson	553	533	514
Meansville	Pike	335	224	193
Meigs	Mitchell, Thomas	1,236	1,125	927
Menlo	Chattooga	466	453	414
Merrillville	Thomas	111	109	121

Table 8.—POPULATION OF ALL INCORPORATED PLACES AND OF UNINCORPORATED PLACES OF 1,000 OR MORE: 1940 TO 1960—Con.

["U" denotes an unincorporated place. Asterisk (*) denotes an incorporated place under 2,500 located in an urbanized area]

Place	County	1960	1950	1940
Metasville	Wilkes	73	82	169
Metcalf	Thomas	241	206	161
Metter	Candler	2,362	2,091	1,823
Middleton	Elbert	106	144	224
Midville	Burke	676	682	780
Midway	Liberty	240	228	96
Midway-Hardwick (U)	Baldwin	16,909	14,774	...
Milan	Dodge, Telfair	786	750	748
Milledgeville	Baldwin	11,117	8,835	6,778
Millen	Jenkins	3,633	3,449	2,820
Milner	Lamar	305	345	352
Milstead (U)	Rockdale	1,047	1,075	...
Mineral Bluff	Fannin	149	209	181
Minter	Laurens	147	143	135
Mitchell	Glascock	184	240	228
Modoc	Emanuel	33	32	...
Molena	Pike	279	307	310
Monroe	Walton	6,826	4,542	4,168
Montezuma	Macon	3,744	2,921	2,346
Monticello	Jasper	1,931	1,918	1,746
Montrose	Laurens	236	242	90
Moreland	Coweta	329	306	321
Morgan	Calhoun	293	304	282
Morganton	Fannin	211	244	285
Morrow	Clayton	580	326	...
Morven	Brooks	476	474	512
Moultrie	Colquitt	15,764	11,639	10,147
Mountain City	Rabun	550	524	524
Mountain Park	Fulton	62	15	10
Mount Airy	Habersham	417	416	437
Mount Vernon	Montgomery	1,166	990	900
Mountville	Troup	139	142	298
Mount Zion	Carroll	211	141	84
Mystic	Irwin	274	281	256
Nahunta	Brantley	952	739	561
Nashville	Berrien	4,070	3,414	2,449
Naylor	Lowndes	272	290	261
Nelson	Cherokee, Pickens	658	645	679
Newborn	Jasper, Newton	283	298	307
Newington	Screven	399	429	366
Newnan	Coweta	12,169	8,218	7,186
Newton	Baker	529	503	514
Nicholls	Coffee	930	806	660
Nicholson	Jackson	359	252	212
Norcross*	Gwinnett	1,605	1,340	979
Norman Park	Colquitt	891	832	587
Normantown	Toombs	49	78	122
North Atlanta	De Kalb	12,661	5,930	1,365
North Canton (U)	Cherokee	1,996	1,913	...
North High Shoals	Oconee	122	124	...
Norwood	Warren	294	268	269
Nunez	Emanuel	18	82	155
Oakfield	Worth	141	108	127
Oakman	Gordon	156	127	...
Oak Park	Emanuel	302	308	208
Oakwood	Hall	218	225	207
Ochlocknee	Thomas	502	503	429
Ocilla	Irwin	3,217	2,697	2,124
Odessadale	Meriwether	142	55	79
Odum	Wayne	404	389	469
Oglethorpe	Macon	1,169	1,204	1,048
Ohoopee	Toombs	51	53	135
Oliver	Screven	192	223	211
Omaha	Stewart	174	217	211
Omega	Tift	940	966	608
Orchard Hill	Spalding	105	82	89
Osierfield	Irwin	82	147	118
Oxford	Newton	1,047	817	616
Palmetto	Coweta, Fulton	1,466	1,257	1,029
Parrott	Terrell	280	291	337
Patterson	Pierce	719	656	541
Pavo	Brooks, Thomas	817	806	706
Payne*	Bibb	346	520	535
Pearson	Atkinson	1,615	1,402	1,057
Pelham	Mitchell	4,609	4,365	2,579
Pembroke	Bryan	1,450	1,171	1,039
Pendergrass	Jackson	215	189	189
Penfield	Greene	105	74	218
Pepperton	Butts	523	572	585
Perry	Houston	6,032	3,849	1,542
Phillipsburg (U)	Tift	2,037	...	...
Pinehurst	Dooly	457	430	474
Pine Lake	De Kalb	738	566	2
Pine Mountain[1]	Harris	790	817	709
Pineora	Effingham	210	...	...
Pine Park	Grady	82	126	181
Pineview	Wilcox	369	310	350
Pitts	Wilcox	388	397	371
Plainfield	Dodge	84	117	182
Plains	Sumter	572	546	528
Plainville	Gordon	161	142	132
Pocotalago	Madison	71	68	52
Pooler	Chatham	1,073	818	736
Portal	Bulloch	494	532	556
Porterdale	Newton	2,365	3,207	3,116
Port Wentworth	Chatham	3,705	...	...
Poulan	Worth	736	750	670
Powder Springs	Cobb	746	619	431
Preston	Webster	232	260	349
Primrose	Meriwether	35	24	59
Pulaski	Candler	155	234	241
Quitman	Brooks	5,071	4,769	4,450
Raleigh	Meriwether	55	48	94
Ranger	Gordon	161	183	160
Ray City	Berrien	713	576	638
Rebecca	Turner	278	295	342
Reidsville	Tattnall	1,229	1,266	805
Remerton	Lowndes	571	...	...
Reno	Grady	90	108	53
Rentz	Laurens	307	302	319
Rest Haven	Gwinnett	167	147	91
Reynolds	Taylor	1,087	906	871
Rhine	Dodge	485	514	463
Riceboro	Liberty	259	267	364
Richland	Stewart	1,472	1,571	1,497
Riddleville	Washington	111	106	115
Rincon	Effingham	1,057	424	285
Ringgold	Catoosa	1,311	1,192	882
Riverdale	Clayton	1,045	263	207
Riverside	Colquitt	329	395	307
Roberta	Crawford	714	673	535
Rochelle	Wilcox	1,235	1,097	1,175
Rockmart	Polk	3,938	3,821	3,764
Rocky Ford	Screven	241	278	320
Rocky Mount	Meriwether	83	27	64
Rome	Floyd	32,226	29,615	26,282
Roopville	Carroll	203	202	230
Rossville	Walker	4,665	3,892	3,538
Roswell	Fulton	2,983	2,123	1,622
Royston	Franklin, Hart, Madison	2,333	2,039	1,549
Ruckersville	Elbert	64	74	65
Russell	Barrow	163	129	126
Rutledge	Morgan	478	482	550
St. Marks	Meriwether	28	43	48
St. Marys	Camden	3,272	1,348	733
St. Simons (U)	Glynn	3,199	...	...
Sale City	Mitchell	275	289	329
Sandersville	Washington	5,425	4,480	3,566
Santa Claus	Toombs	5	...	...
Sardis	Burke	829	695	667
Sasser	Terrell	382	371	365
Savannah	Chatham	149,245	119,638	95,996
Savannah Beach	Chatham	1,385	1,036	644
Scotland	Telfair, Wheeler	236	218	238
Scott	Johnson	149	194	256
Screven	Wayne	1,010	752	664
Senoia	Coweta	782	770	679
Seville	Wilcox	179	187	245
Shady Dale	Jasper	201	253	159
Shannon (U)	Floyd	1,629	1,676	...
Sharon	Taliaferro	264	224	282
Sharpsburg	Coweta	155	133	114
Shellman	Randolph	1,050	1,090	1,063
Siloam	Greene	321	324	318
Smithonia	Oglethorpe	30	80	99
Smithville	Lee, Sumter	732	676	619
Smyrna	Cobb	10,157	2,005	1,440
Snellville	Gwinnett	468	309	204
Social Circle	Walton	1,780	1,685	1,735
Soperton	Treutlen	2,317	1,667	1,339
Sparks	Cook	1,158	887	695
Sparta	Hancock	1,921	1,954	1,872
Springfield	Effingham	858	627	458
Spring Place	Murray	194	214	219
Springvale	Randolph	57	127	148
Stapleton	Jefferson	356	355	342
Statesboro	Bulloch	8,356	6,097	5,028
Statham	Barrow	711	626	605
Stillmore	Emanuel	354	420	493
Stockbridge	Henry	1,201	717	443
Stone Mountain	De Kalb	1,976	1,899	1,408
Sugar Hill	Gwinnett	1,175	783	599
Sugar Valley	Gordon	165	214	239
Summerville	Chattooga	4,706	3,973	1,358
Sumner	Worth	193	226	340
Sunnyside	Spalding	190	169	123
Surrency	Appling	312	295	431
Suwanee	Gwinnett	541	357	179
Swainsboro	Emanuel	5,943	4,300	3,575

[1] Name changed from Chipley since 1950.

Table 8.—POPULATION OF ALL INCORPORATED PLACES AND OF UNINCORPORATED PLACES OF 1,000 OR MORE: 1940 TO 1960—Con.

["U" denotes an unincorporated place. Asterisk (*) denotes an incorporated place under 2,500 located in an urbanized area]

Place	County	1960	1950	1940
Sycamore	Turner	501	624	601
Sylvania	Screven	3,469	2,939	2,531
Sylvester	Worth	3,610	2,623	2,191
Talbotton	Talbot	1,163	1,175	1,060
Talking Rock	Pickens	84	94	103
Tallapoosa	Haralson	2,744	2,826	2,338
Tallulah Falls	Habersham / Rabun	225	239	73
Talmo	Jackson	162	152	131
Tarrytown	Montgomery	191	250	298
Taylorsville	Bartow / Polk	226	260	233
Tazewell	Marion	112	...	...
Temple	Carroll	788	676	624
Tennille	Washington	1,837	1,713	1,758
The Rock	Upson	115	147	179
Thomaston	Upson	9,336	6,580	6,396
Thomasville	Thomas	18,246	14,424	12,683
Thomson	McDuffie	4,522	3,489	3,088
Thunderbolt*	Chatham	1,925	1,238	886
Tifton	Tift	9,903	6,831	5,228
Tiger	Rabun	277	269	289
Tignall	Wilkes	556	502	567
Toccoa	Stephens	7,303	6,781	5,494
Toombsboro	Wilkinson	764	711	593
Towns	Telfair	91	96	216
Trenton	Dade	1,301	755	570
Trion	Chattooga	2,227	3,028	3,800
Turin	Coweta	183	185	146
Twin City	Emanuel	1,095	1,018	1,019
Tyrone	Fayette	124	156	118
Ty Ty	Tift	461	478	442
Unadilla	Dooly	1,304	1,098	1,137
Union City	Fulton	2,118	1,490	884
Union Point	Greene	1,615	1,724	1,566
Unionville (U)	Tift	1,607	...	...
Uvalda	Montgomery	589	511	592
Valdosta	Lowndes	30,652	20,046	15,595
Vanna	Hart	152	145	167
Vernonburg	Chatham	65	...	...
Vidalia	Toombs	7,569	5,819	4,109
Vidette	Burke	103	159	160
Vienna	Dooly	2,099	2,202	2,063
Villa Rica	Carroll / Douglas	3,450	1,703	1,522
Waco	Haralson	381	328	304
Wadley	Jefferson	1,898	1,624	1,133
Waleska	Cherokee	479	385	264
Walnut Grove	Walton	119	121	117
Warm Springs	Meriwether	538	557	608
Warner Robins	Houston	18,633	7,986	...
Warrenton	Warren	1,770	1,442	1,284
Warwick	Worth	434	449	379
Washington	Wilkes	4,440	3,802	3,537
Watkinsville	Oconee	758	662	558
Waverly Hall	Harris	712	690	569
Waycross	Ware	20,944	18,899	16,763
Waynesboro	Burke	5,359	4,461	3,793
Wesley	Emanuel	79	66	...
Weston	Webster	120	162	173
West Point	Harris / Troup	4,610	4,076	3,591
Whigham	Grady	463	471	533
White	Bartow	439	454	474
Whitehall	Clarke	409	493	599
White Plains	Greene	273	359	364
Whitesburg	Carroll	366	400	341
White Sulphur Springs	Meriwether	156	32	3
Willacoochee	Atkinson	1,061	987	903
Williamson	Pike	215	211	217
Winder	Barrow	5,555	4,604	3,974
Winterville	Clarke	497	453	503
Woodbine	Camden	845	750	373
Woodbury	Meriwether	1,230	985	865
Woodland	Talbot	720	621	489
Woodstock	Cherokee	726	545	389
Woodville	Greene	372	484	458
Woolsey	Fayette	114	90	115
Wrens	Jefferson	1,628	1,380	1,192
Wrightsville	Johnson	2,056	1,750	1,760
Yatesville	Upson	354	290	240
Young Harris	Towns	743	450	258
Zebulon	Pike	563	539	543

Table 9.—1960 POPULATION OF AREAS ANNEXED BETWEEN 1950 AND 1960 BY INCORPORATED PLACES HAVING 2,500 INHABITANTS OR MORE IN 1950

[Minus sign (-) denotes decrease]

Incorporated place	1960 population			1950 population, total	Increase, 1950 to 1960, in 1950 area
	Total	In 1950 area	In annexed area		
Adel	4,321	3,788	533	2,776	1,012
Albany	55,890	38,321	17,569	31,155	7,166
Alma	3,515	3,056	459	2,588	468
Americus	13,472	12,371	1,101	11,389	982
Athens	31,355	31,330	25	28,180	3,150
Atlanta	487,455	315,988	171,467	331,314	-15,326
Augusta	70,626	62,655	7,971	71,508	-8,853
Bainbridge	12,714	8,769	3,945	7,562	1,207
Brunswick	21,703	21,558	145	17,954	3,604
Cairo	7,427	6,363	1,064	5,577	786
Calhoun	3,587	3,388	199	3,231	157
Carrollton	10,973	8,405	2,568	7,753	652
Cartersville	8,668	7,553	1,115	7,270	283
Cedartown	9,340	9,042	298	9,470	-428
Chamblee	6,635	5,132	1,503	3,445	1,687
College Park	23,469	18,964	4,505	14,535	4,429
Columbus	116,779	73,320	43,459	79,611	-6,291
Commerce	3,551	3,315	236	3,351	-36
Cordele	10,609	10,215	394	9,462	753
Covington	8,167	6,437	1,730	5,192	1,245
Dalton	17,868	17,712	156	15,968	1,744
Douglas	8,736	8,591	145	7,428	1,163
Dublin	13,814	13,000	814	10,232	2,768
Eastman	5,118	4,624	494	3,597	1,027
East Point	35,633	32,186	3,447	21,080	11,106
Fitzgerald	8,781	8,730	51	8,130	600
Forest Park	14,201	4,799	9,402	2,653	2,146
Gainesville	16,523	12,387	4,136	11,936	451
Griffin	21,735	15,260	6,475	13,982	1,278
Hapeville	10,082	9,843	239	8,560	1,283
Hazlehurst	3,699	3,664	35	2,687	977
Jesup	7,304	6,970	334	4,605	2,365
Lawrenceville	3,804	3,451	353	2,932	519
Macon	69,764	65,129	4,635	70,252	-5,123
Manchester	4,115	3,931	184	4,036	-105
Marietta	25,565	21,840	3,725	20,687	1,153
Milledgeville	11,117	10,287	830	8,835	1,452
Monroe	6,826	5,637	1,189	4,542	1,095
Montezuma	3,744	3,513	231	2,921	592
Moultrie	15,764	11,849	3,915	11,639	210
Newnan	12,169	9,588	2,581	8,218	1,370
Rockmart	3,938	3,736	202	3,821	-85
Rome	32,226	29,733	2,493	29,615	118
Rossville	4,665	4,263	402	3,892	371
Sandersville	5,425	5,425	...	4,480	945
Savannah	149,245	124,082	25,163	119,638	4,444
Statesboro	8,356	7,224	1,132	6,097	1,127
Sylvester	3,610	3,233	377	2,623	610
Thomaston	9,336	9,157	179	6,580	2,577
Thomasville	18,246	14,826	3,420	14,424	402
Thomson	4,522	4,050	472	3,489	561
Tifton	9,903	7,143	2,760	6,831	312
Toccoa	7,303	6,848	455	6,781	67
Valdosta	30,652	23,303	7,349	20,046	3,257
Warner Robins	18,633	10,895	7,738	7,986	2,909
Waycross	20,944	20,494	450	18,899	1,595
Waynesboro	5,359	5,247	112	4,461	786
West Point	4,610	3,352	1,258	4,076	-724

Table 10.—POPULATION OF URBANIZED AREAS: 1960 AND 1950

Area	1960	1950
ALBANY (GA.) URBANIZED AREA		
The area	58,353	(1)
Albany city	55,890	...
Outside central city	2,463	...
The area includes the following census county divisions and parts of census county divisions:		
Dougherty County (part)	58,353	...
Albany division	55,890	...
Albany city	55,890	...
Central Dougherty division (part)	2,463	...
ATLANTA (GA.) URBANIZED AREA		
The area	768,125	507,887
Atlanta city	487,455	331,314
Outside central city	280,670	176,573
The area includes the following census county divisions and parts of census county divisions:		
Clayton County (part)	27,268	[2]3,734
College Park division (part)	9,705	...
College Park city (part)	8,306	3,307
Forest Park division (part)	17,563	...
Forest Park town	14,201	(3)
De Kalb County (part)	217,165	[2]97,077
Atlanta division	41,332	...
Atlanta city (part)	41,332	37,535
Avondale Estates-Belvedere division (part)	22,925	...
Avondale Estates city	1,646	1,070
Candler-Glenwood division (part)	23,423	...
Chamblee-Doraville division (part)	28,711	...
Chamblee city	6,635	3,445
Doraville city	4,437	472
Clarkston division (part)	2,955	...
Clarkston town	1,524	1,165
Constitution-Pantherswille division (part)	9,799	...
Decatur division	22,026	...
Decatur city	22,026	21,635
Druid Hills-North Decatur division	22,559	...
North Atlanta division	12,661	...
North Atlanta village	12,661	5,930
North Druid Hills division	17,157	...
Scottdale division	9,175	...
Tucker division (part)	4,442	...
Fulton County (part)	518,801	[2]407,076
Atlanta division	446,123	...
Atlanta city (part)	446,123	293,779
College Park division (part)	15,818	...
College Park city (part)	15,163	11,228
East Point division	35,633	...
East Point city	35,633	21,080
Hapeville division	10,082	...
Hapeville city	10,082	8,560
Sandy Springs division (part)	11,145	...
Gwinnet County (part)	4,891	(3)
Norcross division (part)	4,891	...
Norcross city	1,605	...
AUGUSTA (GA.-S.C.) URBANIZED AREA		
The area	123,698	87,733
Augusta city	70,626	71,508
Outside central city	53,072	16,225
The area includes the following census county divisions and parts of census county divisions:		
In Georgia	110,870	84,074
Richmond County (part)	110,870	[2]84,074
Augusta division	70,626	...
Augusta city	70,626	71,508
Forest Hills division (part)	2,573	...
Lakemont division (part)	3,852	...
Neco division (part)	17,574	...
South Nellsville division (part)	3,690	...
Turpin Place division	7,189	...
Tuxedo Park division	5,366	...
In South Carolina	12,828	3,659
Aiken County (part)	12,828	[4]3,659
North Augusta division (part)	12,828	...
North Augusta city	10,348	3,659

Area	1960	1950
CHATTANOOGA (TENN.-GA.) URBANIZED AREA		
That part of the area in Georgia[5]	20,299	9,902
The area includes the following census county divisions and parts of census county divisions:		
Catoosa County (part)	6,931	[2]2,248
Fort Oglethorpe-Westside division (part)	2,687	...
Fort Oglethorpe town (part)	2,192	(3)
Lakeview division (part)	4,244	...
Walker County (part)	13,368	[2]7,654
Beverly Hills division (part)	6,871	...
Fort Oglethorpe town (part)	59	(3)
Chattanooga Valley division (part)	1,272	...
Fairyland division (part)	560	...
Rossville division	4,665	...
Rossville city	4,665	3,892
COLUMBUS (GA.-ALA.) URBANIZED AREA		
The area	158,382	118,485
Columbus city	116,779	79,611
Outside central city	41,603	38,874
The area includes the following census county divisions and parts of census county divisions:		
In Georgia	130,752	95,180
Muscogee County (part)	130,752	[2]95,180
Columbus division	117,992	...
Bibb City town	1,213	1,452
Columbus city	116,779	79,611
Edgewood division (part)	533	...
Gentian division (part)	8,140	...
St. Marys division (part)	4,087	...
In Alabama	27,630	23,305
Russell County (part)	27,630	[6]23,305
Phenix City division	27,630	...
Phenix City	27,630	23,305
MACON (GA.) URBANIZED AREA		
The area	114,161	93,499
Macon city	69,764	70,252
Outside central city	44,397	23,247
The area includes the following census county divisions and parts of census county divisions:		
Bibb County (part)	114,161	[2]93,499
Bloomfield division (part)	597	...
Howard division (part)	735	...
Macon division	69,764	...
Macon city	69,764	70,252
South Macon division (part)	23,295	...
Walnut Creek division (part)	8,259	...
West Macon division (part)	11,511	...
Payne city	346	520
SAVANNAH (GA.) URBANIZED AREA		
The area	169,887	128,196
Savannah city	149,245	119,638
Outside central city	20,642	8,558
The area includes the following census county divisions and parts of census county divisions:		
Chatham County (part)	169,887	[2]128,196
Garden City division (part)	6,850	...
Garden City town	5,451	1,557
Montgomery division (part)	1,903	...
Port Wentworth division (part)	4,267	...
Port Wentworth city	3,705	(7)
Savannah division	149,245	...
Savannah city	149,245	119,638
Thunderbolt division (part)	4,102	...
Thunderbolt town	1,925	1,238
West Savannah division (part)	3,520	...

[1] There was no urbanized area delineated for Albany for the 1950 Census.
[2] County returned in 1950 by militia districts; data by census county divisions not available.
[3] Not in area in 1950.
[4] County returned in 1950 by townships; data by census county divisions not available.
[5] For the map and population of the entire Chattanooga (Tenn.-Ga.) Urbanized Area, see the corresponding report for Tennessee.
[6] County returned in 1950 by election districts; data by census county divisions not available.
[7] Incorporated since 1950.

Table 11.—POPULATION OF STANDARD METROPOLITAN STATISTICAL AREAS: 1960 AND 1950

[Data relate to areas as defined for 1960. Minus sign (-) denotes decrease]

Standard metropolitan statistical area, central city, and other component areas	1960	1950	Increase	
			Number	Percent
ALBANY, GA. (Dougherty County)				
Total	75,680	43,617	32,063	73.5
Albany city	55,890	31,155	24,735	79.4
Outside central city	19,790	12,462	7,328	58.8
ATLANTA, GA.				
Total	1,017,188	726,989	290,199	39.9
Atlanta city	487,455	331,314	156,141	47.1
Outside central city	529,733	395,675	134,058	33.9
Clayton County	46,365	22,872	23,493	102.7
Cobb County	114,174	61,830	52,344	84.7
De Kalb County	256,782	136,395	120,387	88.3
Fulton County	556,326	473,572	82,754	17.5
Gwinnett County	43,541	32,320	11,221	34.7
AUGUSTA, GA.-S.C.				
Total	216,639	162,013	54,626	33.7
Augusta city	70,626	71,508	-882	-1.2
Outside central city	146,013	90,505	55,508	61.3
Richmond County, Ga	135,601	108,876	26,725	24.5
Aiken County, S.C	81,038	53,137	27,901	52.5
CHATTANOOGA, TENN.-GA.				
That part of the area in Georgia	45,264	38,198	7,066	18.5
Walker County, Ga	45,264	38,198	7,066	18.5
COLUMBUS, GA.-ALA.				
Total	217,985	170,541	47,444	27.8
Columbus city	116,779	79,611	37,168	46.7
Outside central city	101,206	90,930	10,276	11.3
Chattahoochee County, Ga	13,011	12,149	862	7.1
Muscogee County, Ga	158,623	118,028	40,595	34.4
Russell County, Ala	46,351	40,364	5,987	14.8
MACON, GA.				
Total	180,403	135,043	45,360	33.6
Macon city	69,764	70,252	-488	-0.7
Outside central city	110,639	64,791	45,848	70.8
Bibb County	141,249	114,079	27,170	23.8
Houston County	39,154	20,964	18,190	86.8
SAVANNAH, GA. (Chatham County)				
Total	188,299	151,481	36,818	24.3
Savannah city	149,245	119,638	29,607	24.7
Outside central city	39,054	31,843	7,211	22.6

Table 12.—POPULATION OF THE STATE AND OF STANDARD METROPOLITAN STATISTICAL AREAS, BY TYPE OF RESIDENCE: 1960

Metropolitan-nonmetropolitan residence	Total	Urban			Rural		
		Total	Central city or cities	Other urban territory	Total	Places of 1,000 to 2,500	Other rural territory
The State	3,943,116	2,180,236	949,759	1,230,477	1,762,880	179,921	1,582,959
In standard metropolitan statistical areas	1,814,069	1,469,472	949,759	519,713	344,597	27,369	317,228
Albany, Ga	75,680	58,353	55,890	2,463	17,327	...	17,327
Atlanta, Ga	1,017,188	837,447	487,455	349,992	179,741	23,087	156,654
Augusta, Ga.-S.C	[1]135,601	110,870	70,626	40,244	24,731	...	24,731
Chattanooga, Tenn.-Ga	[2]45,264	18,956	...	18,956	26,308	1,824	24,484
Columbus, Ga.-Ala	[1]171,634	130,752	116,779	13,973	40,882	...	40,882
Macon, Ga	180,403	143,207	69,764	73,443	37,196	...	37,196
Savannah, Ga	188,299	169,887	149,245	20,642	18,412	2,458	15,954
Not in standard metropolitan statistical areas	2,129,047	710,764	...	710,764	1,418,283	152,552	1,265,731

[1] Part in State only; for entire area see table 11.
[2] Part in State only; for entire area see table 11 of the corresponding report for Tennessee, or table 31 of the U.S. Summary.

ATLANTA URBANIZED AREA

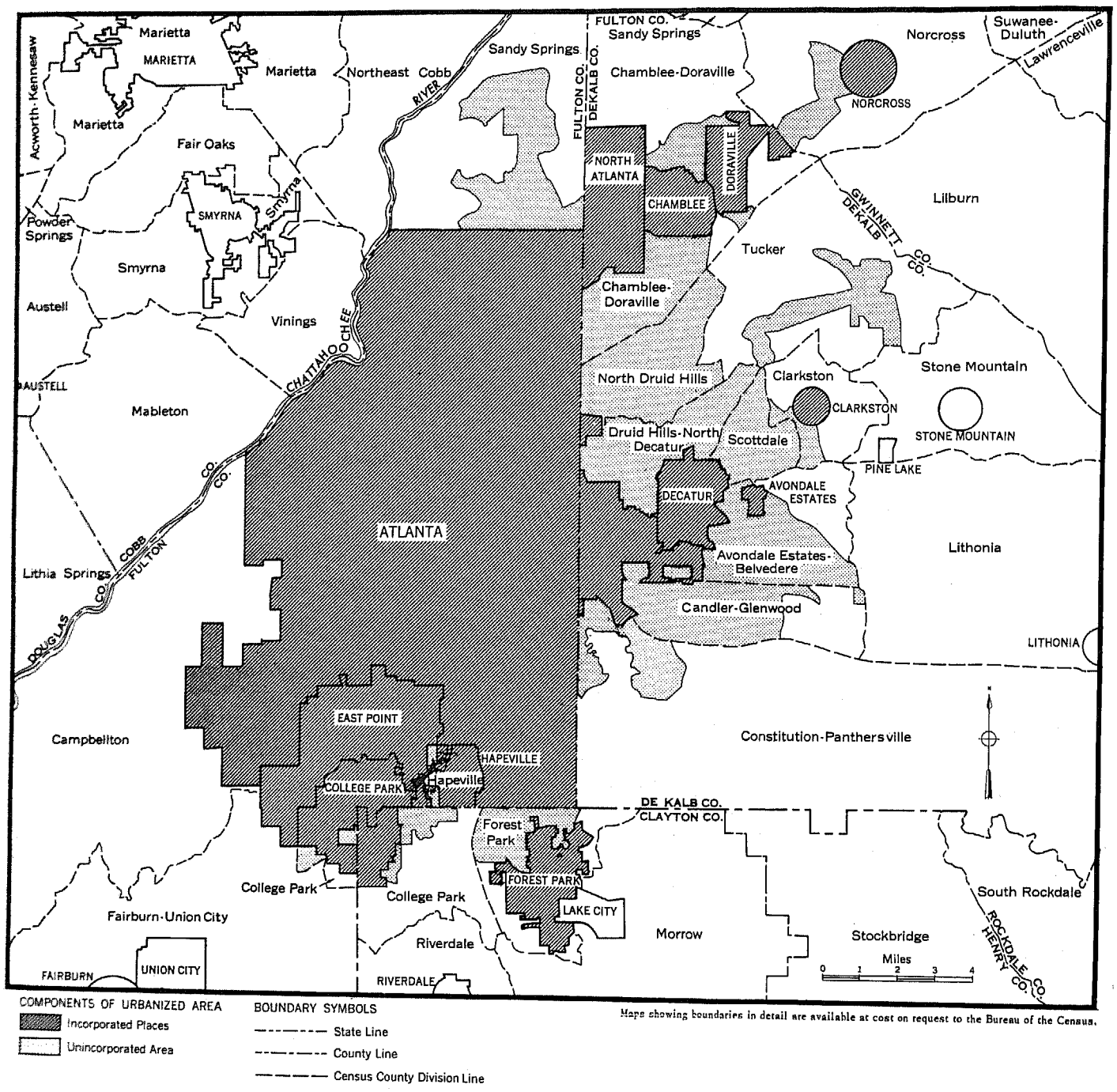

COMPONENTS OF URBANIZED AREA
- Incorporated Places
- Unincorporated Area

BOUNDARY SYMBOLS
- State Line
- County Line
- Census County Division Line

Maps showing boundaries in detail are available at cost on request to the Bureau of the Census.

URBANIZED AREAS—GEORGIA

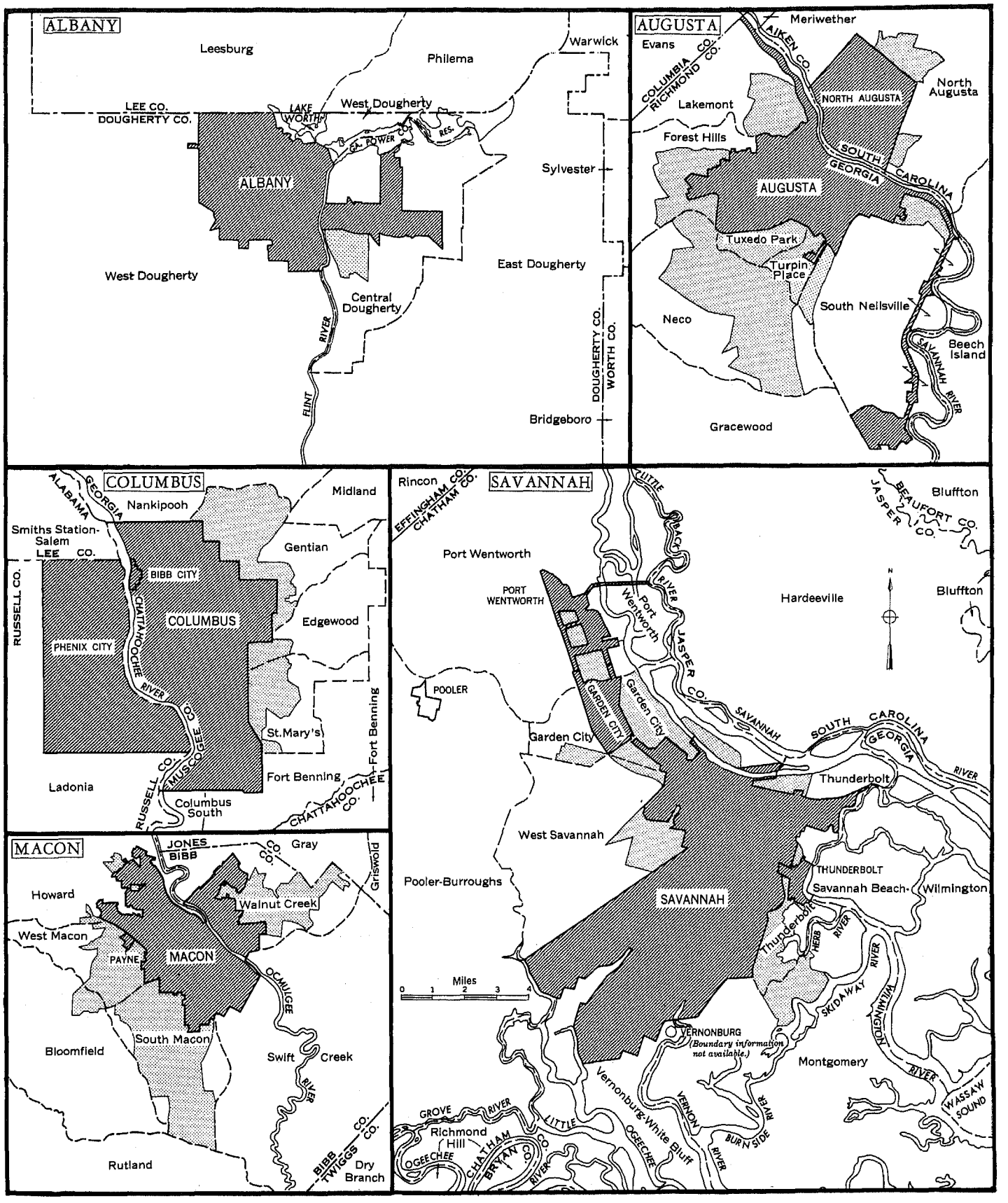

☆U.S. GOVERNMENT PRINTING OFFICE: 1960—565788/45

NUMBER OF INHABITANTS

Hawaii

LIST OF TABLES

[Page numbers listed here omit the State prefix number which appears as part of the page number for each page. The prefix for this State is 13]

Table	Page
1.--Population of the State, urban and rural: 1849 to 1960	5
2.--Population in groups of places according to size: 1960 and 1950	5
3.--Population in groups of places according to size: 1900 to 1960	6
4.--Population in incorporated and unincorporated places according to size: 1960	7
5.--Population of incorporated places of 10,000 or more from earliest census to 1960	7
6.--Area and population of counties and islands, urban and rural: 1960 and 1950	7
7.--Population of counties, by census county divisions: 1960	8
8.--Population of all cities and of unincorporated places of 300 or more: 1940 to 1960	8
9.--1960 population of areas annexed between 1950 and 1960 by incorporated places having 2,500 inhabitants or more in 1950	-
10.--Population of urbanized areas: 1960 and 1950	9
11.--Population of standard metropolitan statistical areas: 1960 and 1950	9
12.--Population of the State and of standard metropolitan statistical areas, by type of residence: 1960	9

LIST OF MAPS

The State, showing principal islands, counties, places of 25,000 or more, and standard metropolitan statistical areas	2
The State, showing census county divisions	3
Urbanized areas (separate map for each area)	11

HAWAII--PRINCIPAL ISLANDS, COUNTIES, PLACES OF 25,000 OR MORE, AND STANDARD METROPOLITAN STATISTICAL AREAS

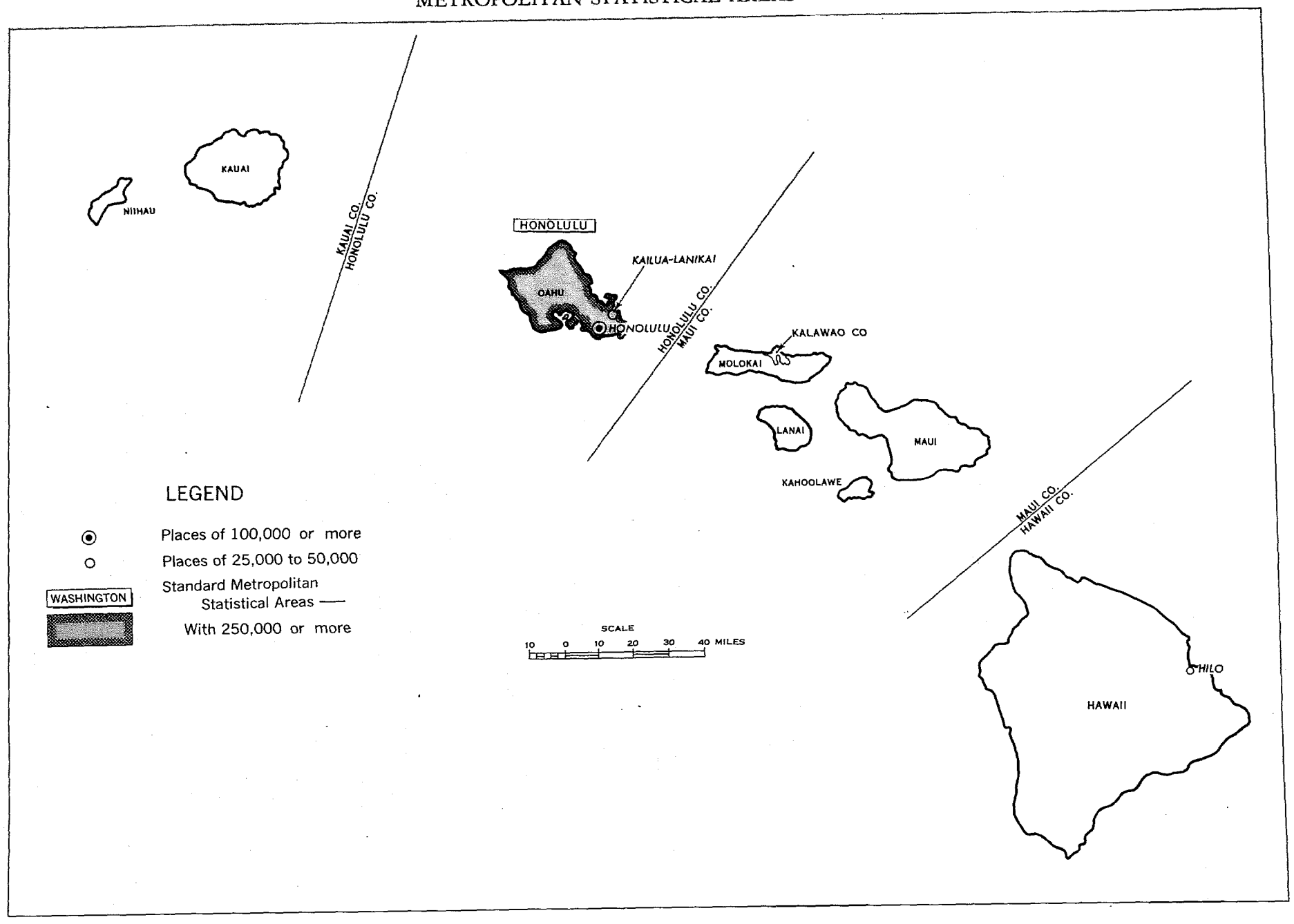

HAWAII—SECTION 1

CENSUS COUNTY DIVISIONS

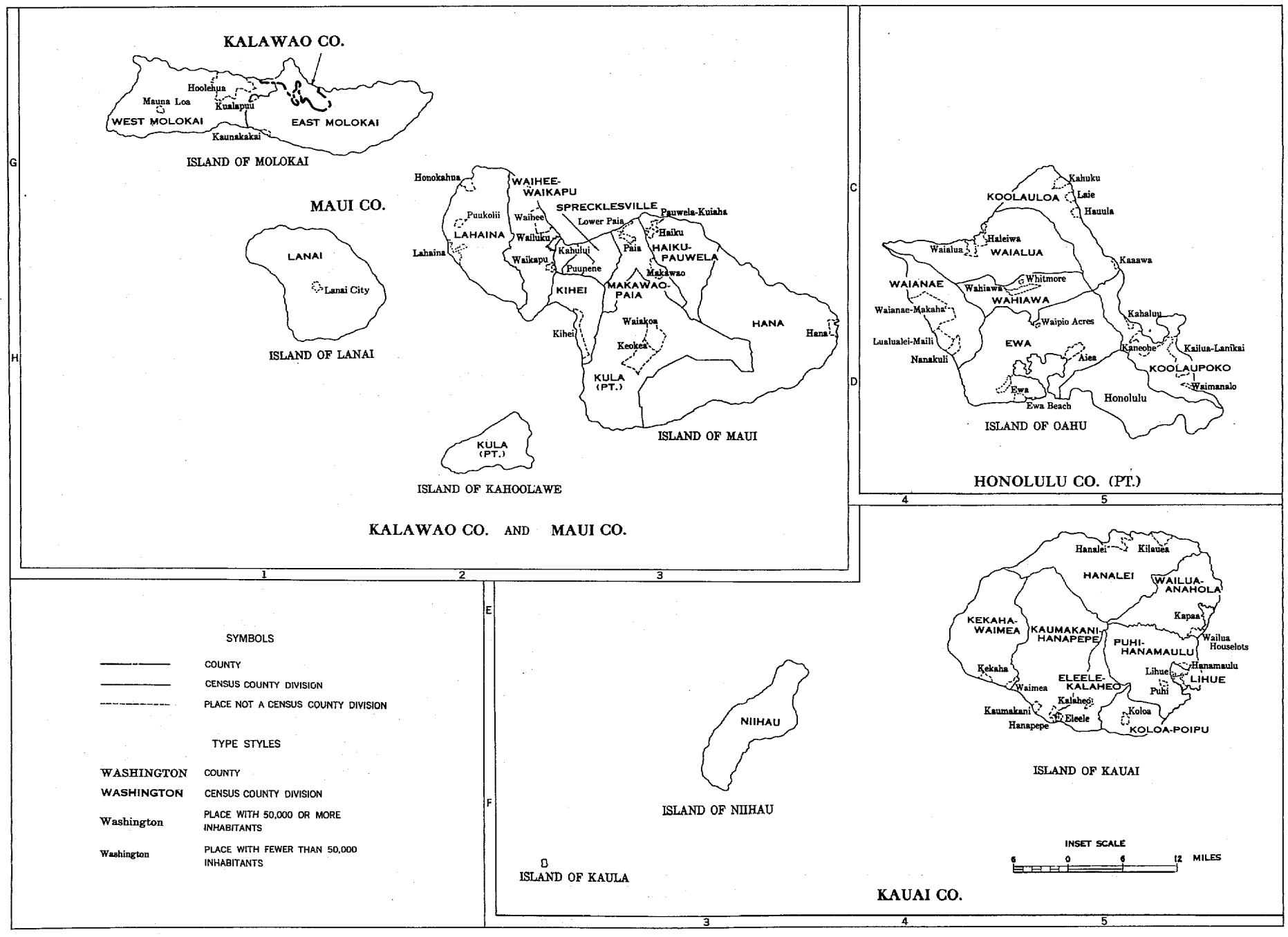

HAWAII—SECTION 2

CENSUS COUNTY DIVISIONS

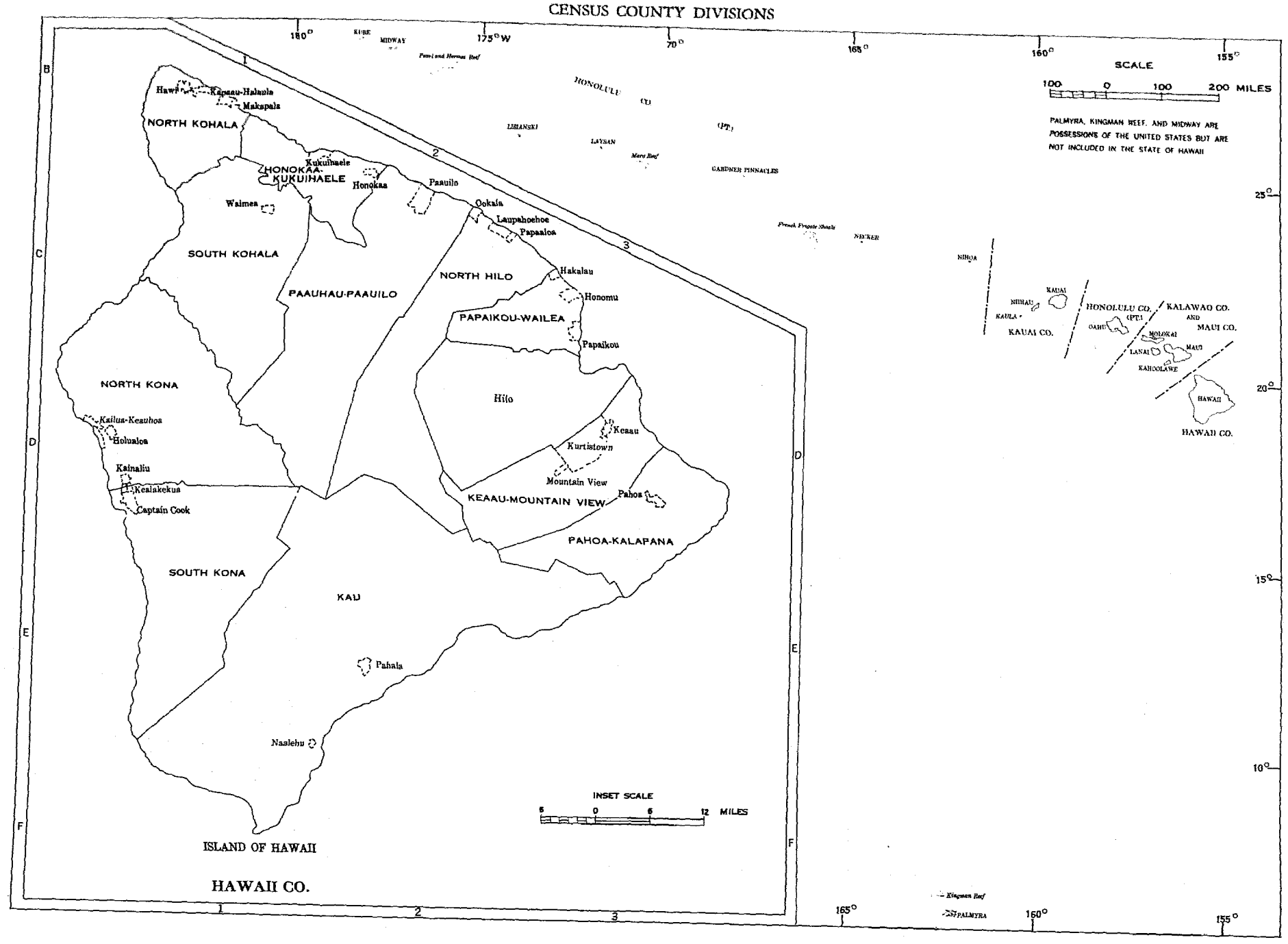

Table 1.—POPULATION OF THE STATE, URBAN AND RURAL: 1849 TO 1960

[For description of current and previous urban definitions, see text. Minus sign (-) denotes decrease]

Census date	The State			Urban territory				Rural territory			Percent of total	
	Population[1]	Increase over preceding census		Number of urban places	Population	Increase over preceding census		Population	Increase over preceding census		Urban	Rural
		Number	Percent			Number	Percent		Number	Percent		
Current urban definition:												
1960 (Apr. 1)	632,772	132,978	26.6	19	[2]483,961	139,092	40.3	148,811	-6,114	-3.9	76.5	23.5
1950 (Apr. 1)	499,794	77,024	18.2	17	344,869	80,607	30.5	154,925	-3,583	-2.3	69.0	31.0
Previous urban definition:												
1960 (Apr. 1)	632,772	132,978	26.6	19	438,645	93,776	27.2	194,127	39,202	25.3	69.3	30.7
1950 (Apr. 1)	499,794	77,024	18.2	17	344,869	80,607	30.5	154,925	-3,583	-2.3	69.0	31.0
1940 (Apr. 1)	422,770	54,470	14.8	17	264,262	66,325	33.5	158,508	-11,855	-7.0	62.5	37.5
1930 (Apr. 1)	368,300	112,419	43.9	12	197,937	105,686	114.6	170,363	6,733	4.1	53.7	46.3
1920 (Jan. 1)	255,881	64,007	33.4	2	[3]92,251	33,323	56.5	163,630	30,684	23.1	36.1	63.9
1910 (Apr. 15)	191,874	37,873	24.6	2	[3]58,928	19,622	49.9	132,946	18,251	15.9	30.7	69.3
1900 (June 1)	154,001	44,981	41.3	1	[3]39,306	...	...	114,695	...	...	25.5	74.5
1896 (Sept. 27)	109,020	19,030	21.1	...	...	...	...	...	...	...	...	...
1890 (Dec. 28)	89,990	9,412	11.7	...	...	...	...	...	...	...	...	...
1884 (Dec. 27)	80,578	22,593	39.0	...	...	...	...	...	...	...	...	...
1878 (Dec. 27)	57,985	1,088	1.9	...	...	...	...	...	...	...	...	...
1872 (Dec. 27)	56,897	-6,062	-9.6	...	...	...	...	...	...	...	...	...
1866 (Dec. 7)	62,959	-6,841	-9.8	...	...	...	...	...	...	...	...	...
1860 (Dec. 24)	69,800	-3,338	-4.6	...	...	...	...	...	...	...	...	...
1853 (Dec. 20)	73,138	-11,027	-13.1	...	...	...	...	...	...	...	...	...
1850 (Jan.)	84,165	3,524	4.4	...	...	...	...	...	...	...	...	...
1849 (Jan.)	80,641	...	...	...	...	...	...	...	...	...	...	...

[1] Censuses prior to 1900 taken under the direction of the Hawaiian Government.
[2] Includes 45,316 persons in urban territory outside urban places.
[3] The population reported as urban in 1900, 1910, and 1920 is limited to the population in cities of 2,500 inhabitants or more. Other places of this size were not reported separately in censuses prior to 1930.

Table 2.—POPULATION IN GROUPS OF PLACES ACCORDING TO SIZE: 1960 AND 1950

[Percent not shown where less than 0.1]

Type of area and size of place	1960				1950			
	Number of places	Population	Percent of total population	Percent of total	Number of places	Population	Percent of total population	Percent of total
The State	...	632,772	100.0	...	...	499,794	100.0	...
URBAN								
Total	(1)	483,961	76.5	100.0	17	344,869	69.0	100.0
Within urbanized areas	...	351,336	55.5	72.6	...	248,034	49.6	71.9
Central cities, total	1	294,194	46.5	60.8	1	248,034	49.6	71.9
Cities of 1,000,000 or more	...	...	...	...	...	...	...	...
Cities of 500,000 to 1,000,000	...	...	...	...	...	...	...	...
Cities of 250,000 to 500,000	1	294,194	46.5	60.8	...	...	...	...
Cities of 100,000 to 250,000	...	...	...	...	1	248,034	49.6	71.9
Cities of 50,000 to 100,000	...	...	...	...	...	...	...	...
Cities under 50,000	...	...	...	...	...	...	...	...
Urban fringes, total	...	57,142	9.0	11.8	...	...	...	...
Places of 2,500 or more	1	11,826	1.9	2.4	...	...	...	...
Places of 100,000 or more	...	...	...	...	...	...	...	...
Places of 50,000 to 100,000	...	...	...	...	...	...	...	...
Places of 25,000 to 50,000	...	...	...	...	...	...	...	...
Places of 10,000 to 25,000	1	11,826	1.9	2.4	...	...	...	...
Places of 5,000 to 10,000	...	...	...	...	...	...	...	...
Places of 2,500 to 5,000	...	...	...	...	...	...	...	...
Places under 2,500	...	...	...	...	...	...	...	...
Places of 2,000 to 2,500	...	...	...	...	...	...	...	...
Places of 1,500 to 2,000	...	...	...	...	...	...	...	...
Places of 1,000 to 1,500	...	...	...	...	...	...	...	...
Places under 1,000	...	...	...	...	...	...	...	...
Other urban territory	...	45,316	7.2	9.4	...	...	...	...
Outside urbanized areas	17	132,625	21.0	27.4	16	96,835	19.4	28.1
Places of 25,000 or more	2	51,588	8.2	10.7	1	27,198	5.4	7.9
Places of 10,000 to 25,000	2	29,926	4.7	6.2	...	...	...	...
Places of 5,000 to 10,000	3	18,858	3.0	3.9	5	37,008	7.4	10.7
Places of 2,500 to 5,000	10	32,253	5.1	6.7	10	32,629	6.5	9.5
RURAL								
Total	...	148,811	23.5	100.0	...	154,925	31.0	100.0
Places of 1,000 to 2,500	22	32,670	5.2	22.0	19	27,172	5.4	17.5
Places of 2,000 to 2,500	4	8,746	1.4	5.9	2	4,144	0.8	2.7
Places of 1,500 to 2,000	4	6,865	1.1	4.6	6	9,989	2.0	6.4
Places of 1,000 to 1,500	14	17,059	2.7	11.5	11	13,039	2.6	8.4
Other rural territory	...	116,141	18.4	78.0	...	127,753	25.6	82.5
URBANIZED AREAS								
Total	1	351,336	55.5	100.0	1	248,034	49.6	71.9
Areas of 1,000,000 or more	...	...	...	...	...	...	...	...
Areas of 500,000 to 1,000,000	...	...	...	...	...	...	...	...
Areas of 250,000 to 500,000	1	351,336	55.5	100.0	...	...	...	...
Areas of 100,000 to 250,000	...	...	...	...	1	248,034	49.6	71.9
Areas under 100,000	...	...	...	...	...	...	...	...

[1] There were 19 places of 2,500 or more.

Table 3.—POPULATION IN GROUPS OF PLACES ACCORDING TO SIZE: 1900 TO 1960

(Figures for unincorporated places of less than 1,000 inhabitants not included in this table)

Subject and size of place	1960		1950		1940	1930	1920	1910	1900
	Current urban definition	Previous urban definition	Current urban definition	Previous urban definition					
NUMBER OF PLACES									
Urban territory	19	19	17	17	17	12	2	2	1
Places of 2,500 or more	19	19	17	17	17	12	2	2	1
Places of 1,000,000 or more	...	...	...	...	...	...	...	...	...
Places of 500,000 to 1,000,000	...	...	...	...	...	...	...	...	...
Places of 250,000 to 500,000	1	1	...	...	...	...	...	...	...
Places of 100,000 to 250,000	...	...	1	1	1	1	...	...	...
Places of 50,000 to 100,000	...	...	...	...	...	...	1	1	...
Places of 25,000 to 50,000	2	2	1	1	...	...	...	...	1
Places of 10,000 to 25,000	3	3	...	...	1	1	1	...	...
Places of 5,000 to 10,000	3	3	5	5	4	2	...	1	...
Places of 2,500 to 5,000	10	10	10	10	11	8	...	...	...
Places under 2,500	...	...	...	...	...	...	...	...	...
Rural territory	22	22	19	19	24	15	...	...	...
Places of 1,000 to 2,500	22	22	19	19	24	15	...	...	...
Places under 1,000	...	...	...	...	...	...	...	...	...
Cumulative summary:									
Places of 1,000,000 or more	...	...	...	...	...	...	...	...	...
Places of 500,000 or more	...	...	...	...	...	...	...	...	...
Places of 250,000 or more	1	1	...	...	...	...	...	...	...
Places of 100,000 or more	1	1	1	1	1	1	...	...	...
Places of 50,000 or more	1	1	1	1	1	1	1	1	...
Places of 25,000 or more	3	3	2	2	1	1	1	1	1
Places of 10,000 or more	6	6	2	2	2	2	2	1	1
Places of 5,000 or more	9	9	7	7	6	4	2	2	1
Places of 2,500 or more	19	19	17	17	17	12	2	2	1
POPULATION									
Urban territory	483,961	438,645	344,869	344,869	264,262	197,937	92,251	58,928	39,306
Places of 2,500 or more	438,645	438,645	344,869	344,869	264,262	197,937	92,251	58,928	39,306
Places of 1,000,000 or more	...	...	...	...	...	...	...	...	...
Places of 500,000 to 1,000,000	...	...	...	...	...	...	...	...	...
Places of 250,000 to 500,000	294,194	294,194	...	...	...	...	...	...	...
Places of 100,000 to 250,000	...	...	248,034	248,034	179,326	137,582	...	...	...
Places of 50,000 to 100,000	...	...	...	...	...	...	81,820	52,183	...
Places of 25,000 to 50,000	51,588	51,588	27,198	27,198	...	...	...	...	39,306
Places of 10,000 to 25,000	41,752	41,752	...	...	23,353	19,468	10,431	...	...
Places of 5,000 to 10,000	18,858	18,858	37,008	37,008	24,862	12,872	...	6,745	...
Places of 2,500 to 5,000	32,253	32,253	32,629	32,629	36,721	28,015	...	...	...
Places under 2,500	...	...	...	...	...	...	...	...	...
Other urban territory	45,316	...	...	...	...	...	...	...	...
Rural territory	148,811	194,127	154,925	154,925	158,508	170,363	163,630	132,946	114,695
Places of 1,000 to 2,500	32,670	32,670	27,172	27,172	34,192	23,140	...	...	...
Places under 1,000	...	...	...	...	...	...	...	...	...
Other rural territory	116,141	161,457	127,753	127,753	124,316	147,223	163,630	132,946	114,695
Cumulative summary:									
Places of 1,000,000 or more	...	...	...	...	...	...	...	...	...
Places of 500,000 or more	...	...	...	...	...	...	...	...	...
Places of 250,000 or more	294,194	294,194	...	...	...	...	...	...	...
Places of 100,000 or more	294,194	294,194	248,034	248,034	179,326	137,582	...	...	...
Places of 50,000 or more	294,194	294,194	248,034	248,034	179,326	137,582	81,820	52,183	...
Places of 25,000 or more	345,782	345,782	275,232	275,232	179,326	137,582	81,820	52,183	39,306
Places of 10,000 or more	387,534	387,534	275,232	275,232	202,679	157,050	92,251	52,183	39,306
Places of 5,000 or more	406,392	406,392	312,240	312,240	227,541	169,922	92,251	58,928	39,306
Places of 2,500 or more	438,645	438,645	344,869	344,869	264,262	197,937	92,251	58,928	39,306
PERCENT OF TOTAL POPULATION									
Urban territory	76.5	69.3	69.0	69.0	62.5	53.7	36.1	30.7	25.5
Places of 2,500 or more	69.3	69.3	69.0	69.0	62.5	53.7	36.1	30.7	25.5
Places of 1,000,000 or more	...	...	...	...	...	...	...	...	...
Places of 500,000 to 1,000,000	...	...	...	...	...	...	...	...	...
Places of 250,000 to 500,000	46.5	46.5	...	...	...	...	...	...	...
Places of 100,000 to 250,000	...	...	49.6	49.6	42.4	37.4	...	...	...
Places of 50,000 to 100,000	...	...	...	...	...	...	32.0	27.2	...
Places of 25,000 to 50,000	8.2	8.2	5.4	5.4	...	...	...	...	25.5
Places of 10,000 to 25,000	6.6	6.6	...	...	5.5	5.3	4.1	...	...
Places of 5,000 to 10,000	3.0	3.0	7.4	7.4	5.9	3.5	...	3.5	...
Places of 2,500 to 5,000	5.1	5.1	6.5	6.5	8.7	7.6	...	...	...
Places under 2,500	...	...	...	...	...	...	...	...	...
Other urban territory	7.2	...	...	...	...	...	...	...	...
Rural territory	23.5	30.7	31.0	31.0	37.5	46.3	63.9	69.3	74.5
Places of 1,000 to 2,500	5.2	5.2	5.4	5.4	8.1	6.3	...	...	...
Places under 1,000	...	...	...	...	...	...	...	...	...
Other rural territory	18.4	25.5	25.6	25.6	29.4	40.0	63.9	69.3	74.5
Cumulative summary:									
Places of 1,000,000 or more	...	...	...	...	...	...	...	...	...
Places of 500,000 or more	...	...	...	...	...	...	...	...	...
Places of 250,000 or more	46.5	46.5	...	...	...	...	...	...	...
Places of 100,000 or more	46.5	46.5	49.6	49.6	42.4	37.4	...	...	...
Places of 50,000 or more	46.5	46.5	49.6	49.6	42.4	37.4	32.0	27.2	...
Places of 25,000 or more	54.6	54.6	55.1	55.1	42.4	37.4	32.0	27.2	25.5
Places of 10,000 or more	61.2	61.2	55.1	55.1	47.9	42.6	36.1	27.2	25.5
Places of 5,000 or more	64.2	64.2	62.5	62.5	53.8	46.1	36.1	30.7	25.5
Places of 2,500 or more	69.3	69.3	69.0	69.0	62.5	53.7	36.1	30.7	25.5

Table 4.—POPULATION IN INCORPORATED AND UNINCORPORATED PLACES ACCORDING TO SIZE: 1960

Size of place and urban-rural classification	All places		Incorporated places		Unincorporated places	
	Number	Population	Number	Population	Number	Population
Total	41	471,315	2	320,160	39	151,155
500,000 or more	...	...	...	...	...	...
250,000 to 500,000	1	294,194	1	294,194	...	...
100,000 to 250,000	...	...	...	...	...	...
50,000 to 100,000	...	...	...	...	...	...
25,000 to 50,000	2	51,588	1	25,966	1	25,622
20,000 to 25,000	...	...	...	...	...	...
10,000 to 20,000	3	41,752	...	...	3	41,752
5,000 to 10,000	3	18,858	...	...	3	18,858
2,500 to 5,000	10	32,253	...	...	10	32,253
2,000 to 2,500	4	8,746	...	...	4	8,746
1,500 to 2,000	4	6,865	...	...	4	6,865
1,000 to 1,500	14	17,059	...	...	14	17,059
500 to 1,000	...	...	...	...	...	...
200 to 500	...	...	...	...	...	...
Under 200	...	...	...	...	...	...
In urbanized areas	2	306,020	1	294,194	1	11,826
500,000 or more	...	...	...	...	...	...
250,000 to 500,000	1	294,194	1	294,194	...	...
100,000 to 250,000	...	...	...	...	...	...
50,000 to 100,000	...	...	...	...	...	...
25,000 to 50,000	...	...	...	...	...	...
20,000 to 25,000	...	...	...	...	...	...
10,000 to 20,000	1	11,826	...	...	1	11,826
In urbanized areas—Con.						
5,000 to 10,000	...	...	...	...	...	...
2,500 to 5,000	...	...	...	...	...	...
2,000 to 2,500	...	...	...	...	...	...
1,500 to 2,000	...	...	...	...	...	...
1,000 to 1,500	...	...	...	...	...	...
500 to 1,000	...	...	...	...	...	...
200 to 500	...	...	...	...	...	...
Under 200	...	...	...	...	...	...
Other urban territory	17	132,625	1	25,966	16	106,659
25,000 to 50,000	2	51,588	1	25,966	1	25,622
20,000 to 25,000	...	...	...	...	...	...
10,000 to 20,000	2	29,926	...	...	2	29,926
5,000 to 10,000	3	18,858	...	...	3	18,858
2,500 to 5,000	10	32,253	...	...	10	32,253
Rural territory	22	32,670	...	...	22	32,670
2,000 to 2,500	4	8,746	...	...	4	8,746
1,500 to 2,000	4	6,865	...	...	4	6,865
1,000 to 1,500	14	17,059	...	...	14	17,059
500 to 1,000	...	...	...	...	...	...
200 to 500	...	...	...	...	...	...
Under 200	...	...	...	...	...	...

Table 5.—POPULATION OF INCORPORATED PLACES OF 10,000 OR MORE FROM EARLIEST CENSUS TO 1960

[Minus sign (-) denotes decrease]

Incorporated place and census year	Population	Increase over preceding census		Incorporated place and census year	Population	Increase over preceding census		Incorporated place and census year	Population	Increase over preceding census	
		Number	Percent			Number	Percent			Number	Percent
HILO:[1]				HONOLULU:[1]				HONOLULU[1]--Con.			
1960	25,966	-1,232	-4.5	1960	294,194	46,160	18.6	1920	81,820	29,637	56.8
1950	27,198	3,845	16.5	1950	248,034	68,708	38.3	1910	52,183	12,877	32.8
1940	23,353	3,885	20.0	1940	179,326	41,744	30.3	1900	39,306	16,399	71.6
1930	19,468	9,037	86.6	1930	137,582	55,762	68.2	1890	22,907	...	...
1920	10,431	3,686	54.6								
1910	6,745	...	...								

[1] The cities of Hilo and Honolulu have legally established limits and therefore are treated as incorporated places.

Table 6.—AREA AND POPULATION OF COUNTIES AND ISLANDS, URBAN AND RURAL: 1960 AND 1950

[Minus sign (-) denotes decrease. Percent not shown where less than 0.1]

County and island	Map reference	Land area in square miles, 1960	1960 population									1950 population			Percent increase, 1950 to 1960		
			Total		Urban				Rural								
			Number	Per square mile	Total	Percent of total population	Urbanized areas	Other urban territory	Total	Places of 1,000 to 2,500	Other rural territory	Total	Urban	Rural	Total	Urban	Rural
The State	...	6,415	632,772	98.6	483,961	76.5	351,336	132,625	148,811	32,670	116,141	499,794	344,869	154,925	26.6	40.3	-3.9
Counties:																	
Hawaii	D-1	4,021	61,332	15.3	25,966	42.3	...	25,966	35,366	10,381	24,985	68,350	27,198	41,152	-10.3	-4.5	-14.1
Honolulu	D-5	598	500,409	836.8	432,979	86.5	351,336	81,643	67,430	9,567	57,863	353,020	286,928	66,092	41.8	50.9	2.0
Kalawao	G-1	14	279	19.9	...	...	...	...	279	...	279	340	...	340	-17.9	...	-17.9
Kauai	E-5	623	28,176	45.2	7,347	26.1	...	7,347	20,829	8,517	12,312	29,905	7,047	22,858	-5.8	4.3	-8.9
Maui	H-3	1,159	42,576	36.7	17,669	41.5	...	17,669	24,907	4,205	20,702	48,519	23,696	24,823	-12.2	-25.4	0.3
Islands:																	
Hawaii	D-1	4,021	61,332	15.3	25,966	42.3	...	25,966	35,366	10,381	24,985	68,350	27,198	41,152	-10.3	-4.5	-14.1
Kahoolawe	H-2	45	...	...	...	...	...	...	...	...	...	...	...	...	...	...	...
Kauai	E-5	551	27,922	50.7	7,347	26.3	...	7,347	20,575	8,517	12,058	29,683	7,047	22,636	-5.9	4.3	-9.1
Lanai	H-1	141	2,115	15.0	...	...	...	...	2,115	2,056	59	3,136	2,746	390	-32.6	-100.0	442.3
Maui	H-3	728	35,717	49.1	17,669	49.5	...	17,669	18,048	2,149	15,899	40,103	20,950	19,153	-10.9	-15.7	-5.8
Molokai	G-1	259	5,023	19.4	...	...	...	...	5,023	...	5,023	5,280	...	5,280	-4.9	...	-4.9
Niihau	F-3	72	254	3.5	...	...	...	...	254	...	254	222	...	222	14.4	...	14.4
Oahu	D-5	[1]598	[2]500,409	836.8	432,979	86.5	351,336	81,643	67,430	9,567	57,863	353,020	286,928	66,092	41.8	50.9	2.0

[1] Includes area (3 sq. miles) of outlying islands, part of Honolulu division.
[2] Includes population (15) of outlying islands, part of Honolulu division.

Table 7.—POPULATION OF COUNTIES, BY CENSUS COUNTY DIVISIONS: 1960

["U" denotes an unincorporated place. Total population of a place located in 2 or more census county divisions appears in table 8]

County and census county division	Population
HAWAII COUNTY	61,332
Hilo div.	25,966
Hilo city[1]	25,966
Honokaa-Kukuihaele div.	2,897
Honokaa (U)	1,247
Kau div.	3,368
Pahala (U)	1,392
Keaau-Mountain View div.	3,704
Keaau (Olaa) (U)	1,334
Kurtistown (U)	1,025
North Hilo div.	2,493
North Kohala div.	3,386
North Kona div.	4,451
Paauhau-Paauilo div.	2,324
Paauilo (U)	1,059
Pahoa-Kalapana div.	1,326
Pahoa (U)	1,046
Papaikou-Wailea div.	3,587
Papaikou (U)	1,591
South Kohala div.	1,538
South Kona div.	4,292
Captain Cook (U)	1,687
HONOLULU COUNTY	500,409
Ewa div.	78,666
Aiea (U)	11,826
Ewa (U)	3,257
Ewa Beach (U)	2,459
Waipio Acres (U)	1,158
Honolulu div.[2]	294,194
Honolulu city[1]	294,194
Koolauloa div.	8,043
Kahuku (U)	1,238
Laie (U)	1,767
Koolaupoko div.	60,238
Kahaluu (U)	1,125
Kailua-Lanikai (U)	25,622
Kaneohe (U)	14,414
Waimanalo (U)	3,011
Wahiawa div.	34,595
Wahiawa (U)	15,512
Whitmore (U)	1,820
Waialua div.	8,221
Haleiwa (U)	2,504
Waialua (U)	2,689
Waianae div.	16,452
Lualualei-Maili (U)	5,045
Nanakuli (U)	2,745
Waianae-Makaha (U)	6,844
KALAWAO COUNTY	279
Kalawao div.	279
KAUAI COUNTY	28,176
Eleele-Kalaheo div.	4,212
Hanapepe (U) (pt.)	384
Kalaheo (U)	1,185
Hanalei div.	1,312
Kapaa div.	3,439
Kapaa (U)	3,439
Kaumakani-Hanapepe div.	2,834
Hanapepe (U) (pt.)	999
Kekaha-Waimea div.	3,969
Kekaha (U)	2,082
Waimea (U)	1,312
Koloa-Poipu div.	2,800
Koloa (U)	1,426
Lihue div.	4,106
Lihue (U)	3,908
Niihau div.	254
Puhi-Hanamaulu div.	2,191
Wailua-Anahola div.	3,059
Wailua Houselots (U)	1,129
MAUI COUNTY	42,576
East Molokai div.	2,230
Haiku-Pauwela div.	1,943
Hana div.	1,073
Kahului div.	4,223
Kahului (U)	4,223
Kihei div.	1,079
Kula div.	2,786
Lahaina div.	4,844
Lahaina (U)	3,423
Lanai div.	2,115
Lanai City (U)	2,056
Makawao-Paia div.	5,680
Paia (U)	2,149
Puunene div.	3,054
Puunene (U)	3,054
Spreckelsville div.	1,838
Waihee-Waikapu div.	2,228
Wailuku div.	6,969
Wailuku (U)	6,969
West Molokai div.	2,514

[1] The cities of Hilo and Honolulu have legally established limits and therefore are treated as incorporated places.
[2] Includes population (15) of outlying islands, part of Honolulu division.

Table 8.—POPULATION OF ALL CITIES AND OF UNINCORPORATED PLACES OF 300 OR MORE: 1940 TO 1960

["U" denotes an unincorporated place. Asterisk (*) denotes an incorporated place under 2,500 located in an urbanized area]

Place	County	1960	1950	1940
Aiea (U)	Honolulu	11,826	3,714	3,553
Captain Cook (U)	Hawaii	1,687	316	...
Eleele (U)	Kauai	617	993	1,184
Ewa (U)	Honolulu	3,257	3,429	3,570
Ewa Beach (U)	Honolulu	2,459	...	...
Haiku (U)	Maui	422	729	431
Hakalau (U)	Hawaii	650	688	1,138
Haleiwa (U)	Honolulu	2,504	2,142	1,849
Hana (U)	Maui	435	547	1,185
Hanalei (U)	Kauai	370	364	313
Hanamaulu (U)	Kauai	977	1,031	1,337
Hanapepe (U)	Kauai	1,383	1,259	1,166
Hauula (U)	Honolulu	806	631	411
Hawi (U)	Hawaii	985	951	1,194
Hilo[1]	Hawaii	25,966	27,198	23,353
Holualoa (U)	Hawaii	704	475	541
Honokaa (U)	Hawaii	1,247	1,021	1,132
Honokahua (U)	Maui	354	475	729
Honolulu[1]	Honolulu	294,194	248,034	179,326
Honomu (U)	Hawaii	663	600	868
Hoolehua (U)	Maui	990	973	1,050
Kaaawa (U)	Honolulu	581	...	...
Kahaluu (U)	Honolulu	1,125	...	...
Kahuku (U)	Honolulu	1,238	1,602	2,251
Kahului (U)	Maui	4,223	6,306	2,193
Kailua-Keauhoa (U)	Hawaii	466	326	381
Kailua-Lanikai (U)	Honolulu	25,622	7,740	...
Kainaliu (U)	Hawaii	549	510	490
Kalaheo (U)	Kauai	1,185	972	770
Kaneohe (U)	Honolulu	14,414	3,208	1,762
Kapaa (U)	Kauai	3,439	3,177	2,828
Kapaau-Halaula (U)	Hawaii	937	1,309	1,255
Kaumakani (U)	Kauai	921	1,283	1,010
Kaunakakai (U)	Maui	740	709	722
Keaau (Olaa) (U)	Hawaii	1,334	1,620	2,509
Kealakekua (U)	Hawaii	579	325	373
Kekaha (U)	Kauai	2,082	1,989	2,536
Keokea (U)	Maui	436	698	454
Kihei (U)	Maui	938	...	...
Kilauea (U)	Kauai	665	757	548
Koloa (U)	Kauai	1,426	1,470	1,903
Kualapuu (U)	Maui	566	607	641
Kukuihaele (U)	Hawaii	424	590	408
Kurtistown (U)	Hawaii	1,025	...	...
Lahaina (U)	Maui	3,423	4,025	5,217
Laie (U)	Honolulu	1,767	841	761
Lanai City (U)	Maui	2,056	2,746	3,597
Laupahoehoe (U)	Hawaii	407	401	534
Lihue (U)	Kauai	3,908	3,870	4,254
Lower Paia (and Kuau) (U)	Maui	925	1,137	1,235
Lualualei-Maili (U)	Honolulu	5,045	1,528	371
Makapala (U)	Hawaii	353	381	527
Makawao (U)	Maui	977	1,098	903
Mauna Loa (U)	Maui	789	926	979
Mountain View (U)	Hawaii	566	747	955
Naalehu (U)	Hawaii	952	1,004	1,038
Nanakuli (U)	Honolulu	2,745	2,002	777
Ookala (U)	Hawaii	562	662	735
Paauilo (U)	Hawaii	1,059	...	...
Pahala (U)	Hawaii	1,392	1,602	1,651
Pahoa (U)	Hawaii	1,046	990	1,114
Paia (U)	Maui	2,149	3,195	4,272
Papaaloa (U)	Hawaii	449	597	662
Papaikou (U)	Hawaii	1,591	1,427	1,566
Pauwela-Kuiaha (U)	Maui	558	618	465
Puhi (U)	Kauai	704	765	886
Puukolii (U)	Maui	418	689	1,042
Puunene (U)	Maui	3,054	...	...
Wahiawa (U)	Honolulu	15,512	8,369	5,420
Waiakoa (U)	Maui	416	517	695
Waialua (U)	Honolulu	2,689	2,602	2,512
Waianae-Makaha (U)	Honolulu	6,844	1,000	1,078
Wailua Houselots (U)	Kauai	1,129	...	...
Waihee (U)	Maui	436	...	...
Waikapu (U)	Maui	513	549	643
Wailuku (U)	Maui	6,969	7,424	7,319
Waimanalo (U)	Honolulu	3,011	868	971
Waimea (U)	Hawaii	657	341	414
Waimea (U)	Kauai	1,312	1,648	1,921
Waipio Acres (U)	Honolulu	1,158	...	...
Whitmore (U)	Honolulu	1,820	...	...

[1] The cities of Hilo and Honolulu have legally established limits and therefore are treated as incorporated places.

[Table 9 of the standard series is omitted as there were no annexations between 1950 and 1960]

Table 10.—POPULATION OF URBANIZED AREAS: 1960 AND 1950

Area	1960	1950	Area	1960	1950
HONOLULU (HAWAII) URBANIZED AREA			The area includes the following census county divisions and parts of census county divisions:		
The area	351,336	(1)	Honolulu County (part)	351,336	...
Honolulu city	294,194	...	Ewa division (part)	57,142	...
Outside central city	57,142	...	Aiea (U)	11,826	...
			Honolulu division	[2]294,194	...
			Honolulu city	294,194	...

[1] There was no urbanized area delineated for Honolulu for the 1950 Census.
[2] Includes population (15) of outlying islands, part of Honolulu division.

Table 11.—POPULATION OF STANDARD METROPOLITAN STATISTICAL AREAS: 1960 AND 1950

[Data relate to areas as defined for 1960. Minus sign (-) denotes decrease]

Standard metropolitan statistical area, central city, and other component areas	1960	1950	Increase	
			Number	Percent
HONOLULU, HAWAII (Honolulu County)				
Total	500,409	353,020	147,389	41.8
Honolulu city	294,194	248,034	46,160	18.6
Outside central city	206,215	104,986	101,229	96.4

Table 12.—POPULATION OF THE STATE AND OF STANDARD METROPOLITAN STATISTICAL AREAS, BY TYPE OF RESIDENCE: 1960

Metropolitan-nonmetropolitan residence	Total	Urban			Rural		
		Total	Central city or cities	Other urban territory	Total	Places of 1,000 to 2,500	Other rural territory
The State	632,772	483,961	294,194	189,767	148,811	32,670	116,141
In standard metropolitan statistical area	500,409	432,979	294,194	138,785	67,430	9,567	57,863
Honolulu	500,409	432,979	294,194	138,785	67,430	9,567	57,863
Not in standard metropolitan statistical area	132,363	50,982	...	50,982	81,381	23,103	58,278

HONOLULU URBANIZED AREA

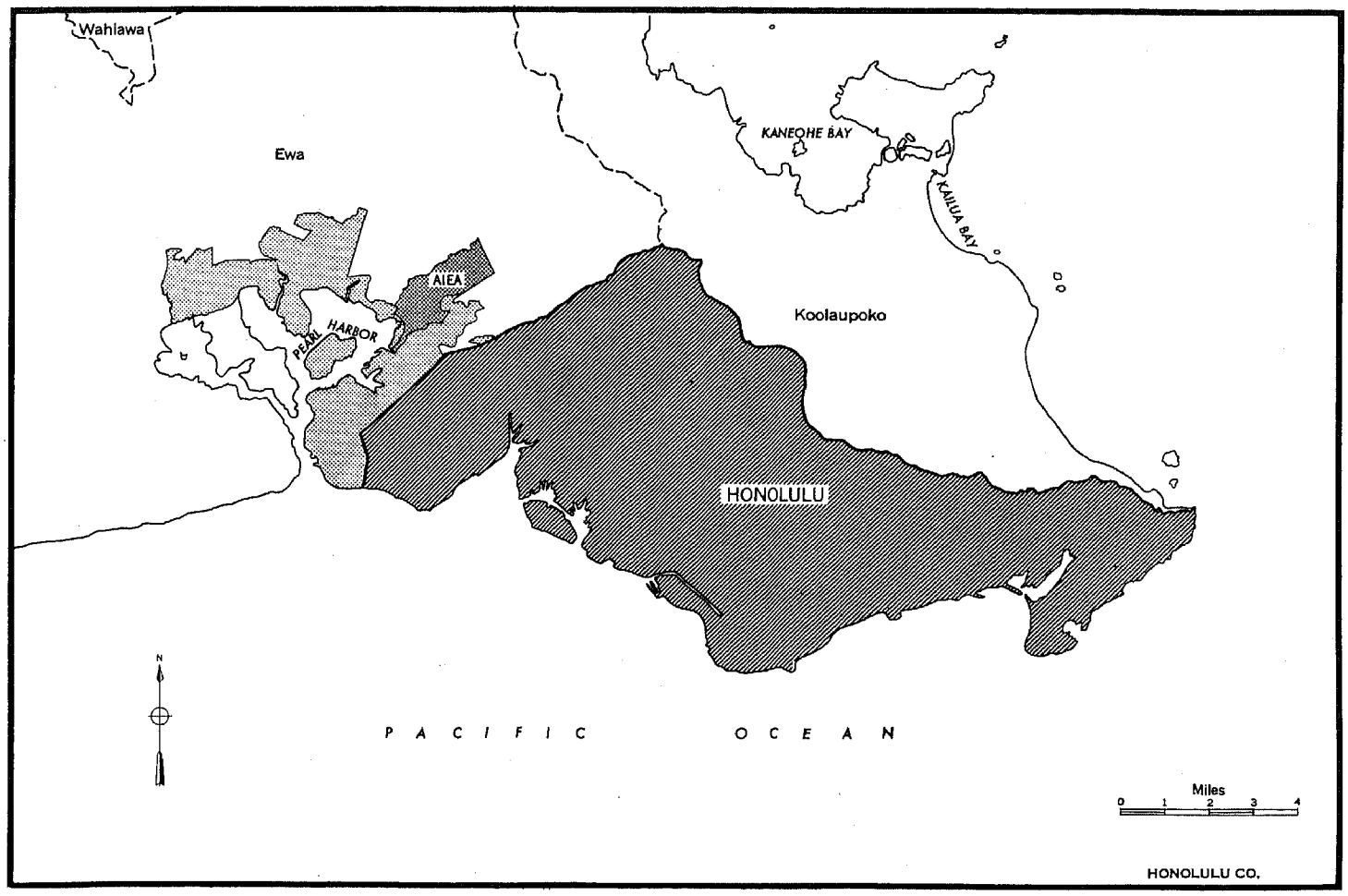

Maps showing boundaries in detail are available at cost on request to the Bureau of the Census.

COMPONENTS OF URBANIZED AREA
- Incorporated Places
- Unincorporated Urban Places
- Other Unincorporated Area

BOUNDARY SYMBOLS
- State Line
- County Line
- Census County Division Line

☆U.S. GOVERNMENT PRINTING OFFICE: 1960—565788/35

NUMBER OF INHABITANTS

Idaho

LIST OF TABLES

[Page numbers listed here omit the State prefix number which appears as part of the page number for each page. The prefix for this State is 14]

Table	Page
1.—Population of the State, urban and rural: 1870 to 1960	13
2.—Population in groups of places according to size: 1960 and 1950	13
3.—Population in groups of places according to size: 1900 to 1960	14
4.—Population in incorporated and unincorporated places according to size: 1960	15
5.—Population of incorporated places of 10,000 or more from earliest census to 1960	15
6.—Area and population of counties, urban and rural: 1960 and 1950	16
7.—Population of counties, by census county divisions: 1960	17
8.—Population of all incorporated places and of unincorporated places of 1,000 or more: 1940 to 1960	18
9.—1960 population of areas annexed between 1950 and 1960 by incorporated places having 2,500 inhabitants or more in 1950	20
10.—Population of urbanized areas: 1960 and 1950	-
11.—Population of standard metropolitan statistical areas: 1960 and 1950	-
12.—Population of the State and of standard metropolitan statistical areas, by type of residence: 1960	-

LIST OF MAPS

The State, showing counties and places of 25,000 or more	3
The State, showing census county divisions	4
Urbanized areas (separate map for each area)	-

IDAHO—COUNTIES AND PLACES OF 25,000 OR MORE

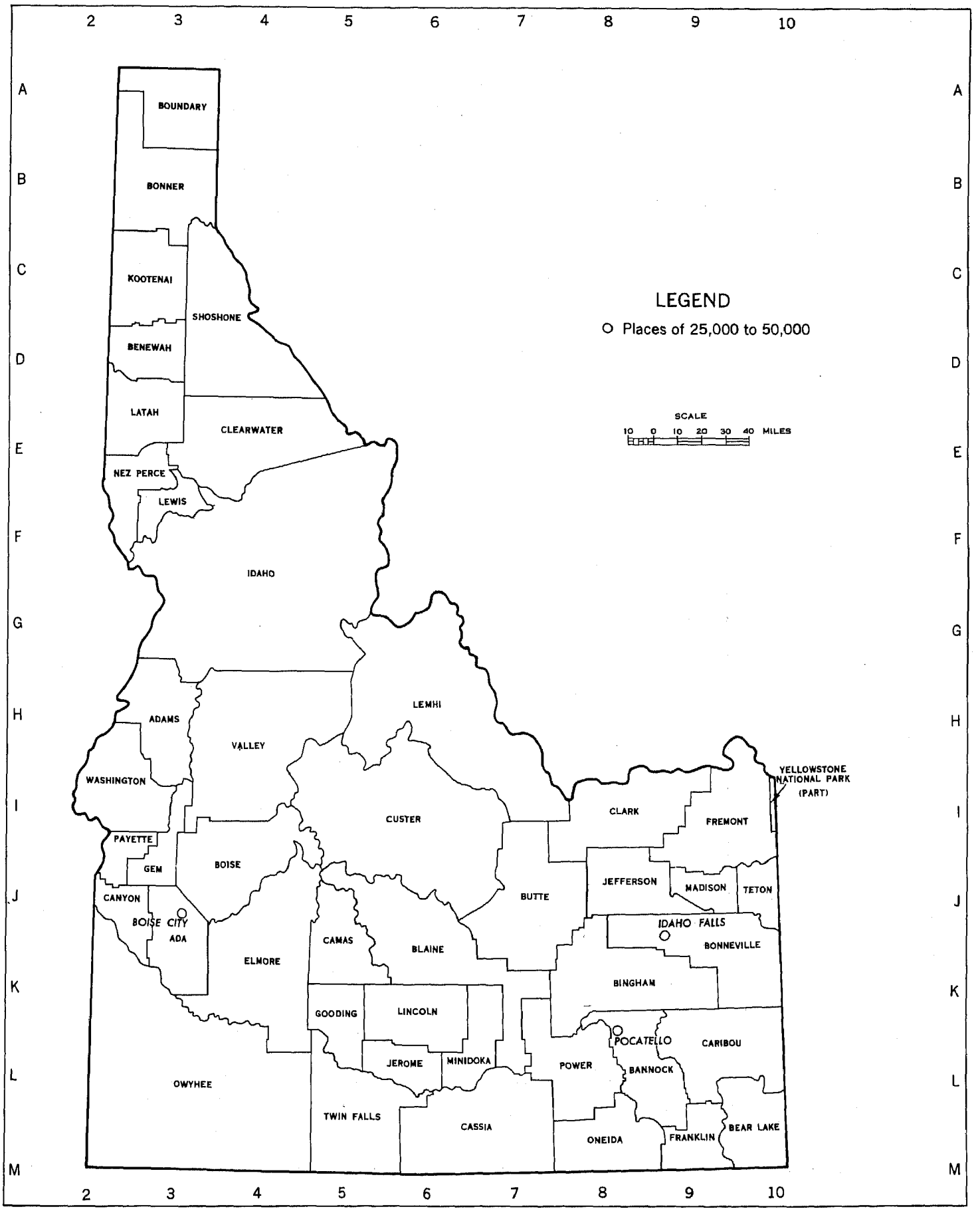

IDAHO—SECTION 1

CENSUS COUNTY DIVISIONS

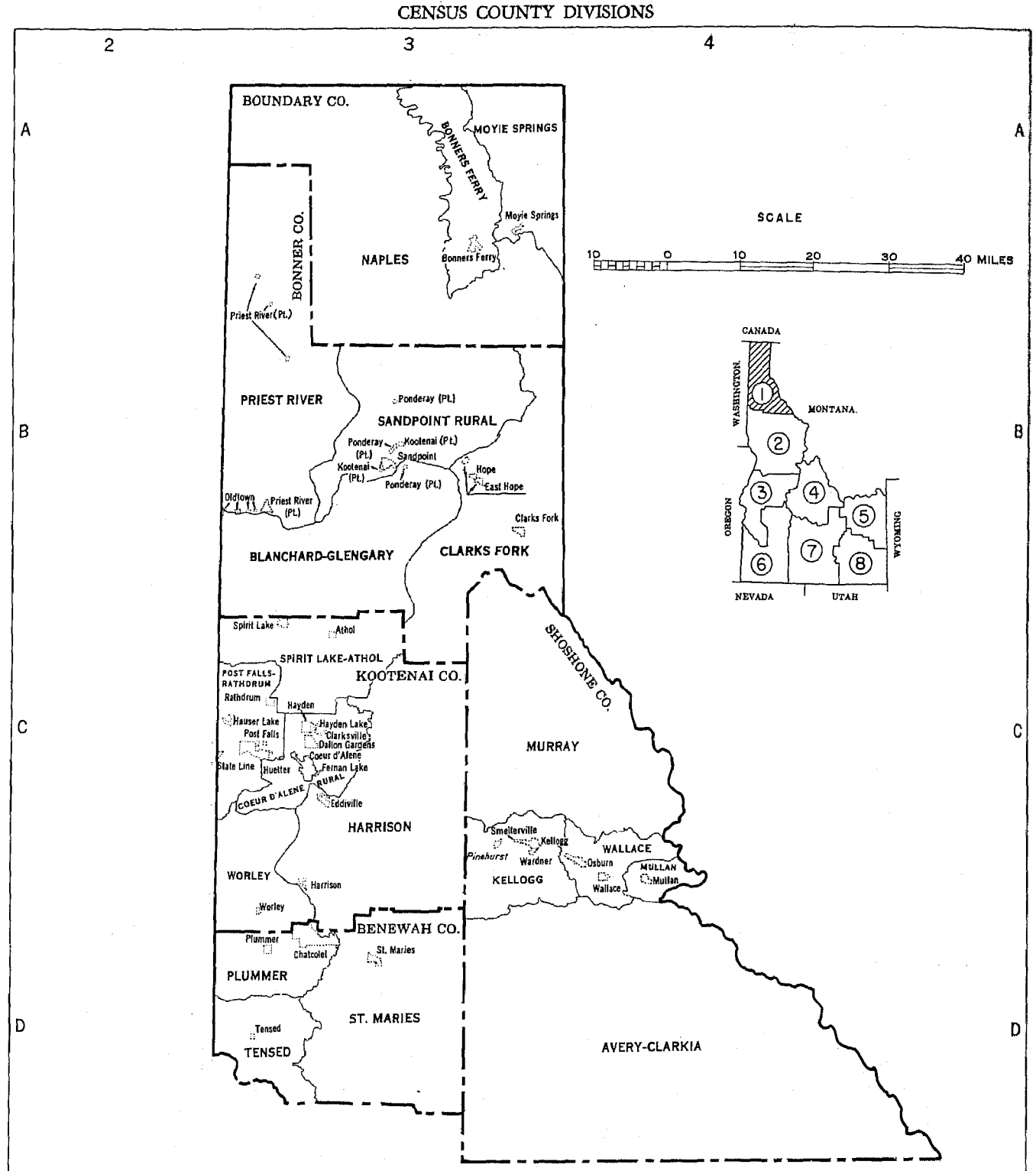

SYMBOLS

- COUNTY
- CENSUS COUNTY DIVISION
- INCORPORATED OR UNINCORPORATED PLACE NOT A CENSUS COUNTY DIVISION
- INCORPORATED PLACE FOR WHICH NO BOUNDARY INFORMATION WAS AVAILABLE

TYPE STYLES

WASHINGTON	COUNTY
WASHINGTON	CENSUS COUNTY DIVISION
Washington	INCORPORATED PLACE WITH 50,000 OR MORE INHABITANTS
Washington	INCORPORATED PLACE WITH FEWER THAN 50,000 INHABITANTS
Washington	UNINCORPORATED PLACE

Enclaves within incorporated places are ordinarily included in the same census county division as the incorporated place. Very small enclaves are not shown on these maps.

Large-scale copies of this map may be purchased from Superintendent of Documents, U. S. Government Printing Office, Washington 25, D. C., after April 1, 1961.

IDAHO—SECTION 2

CENSUS COUNTY DIVISIONS

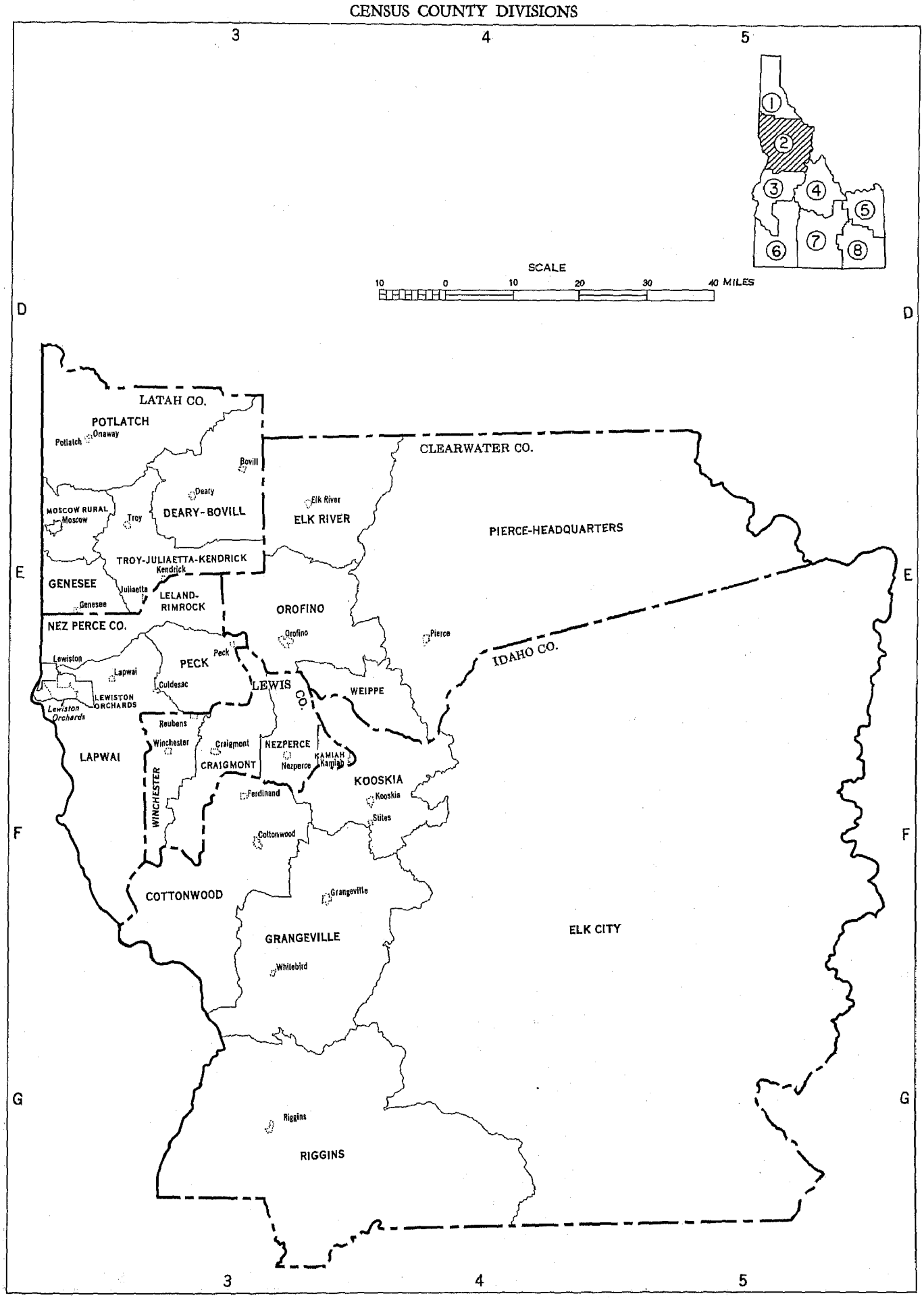

IDAHO—SECTION 3

CENSUS COUNTY DIVISIONS

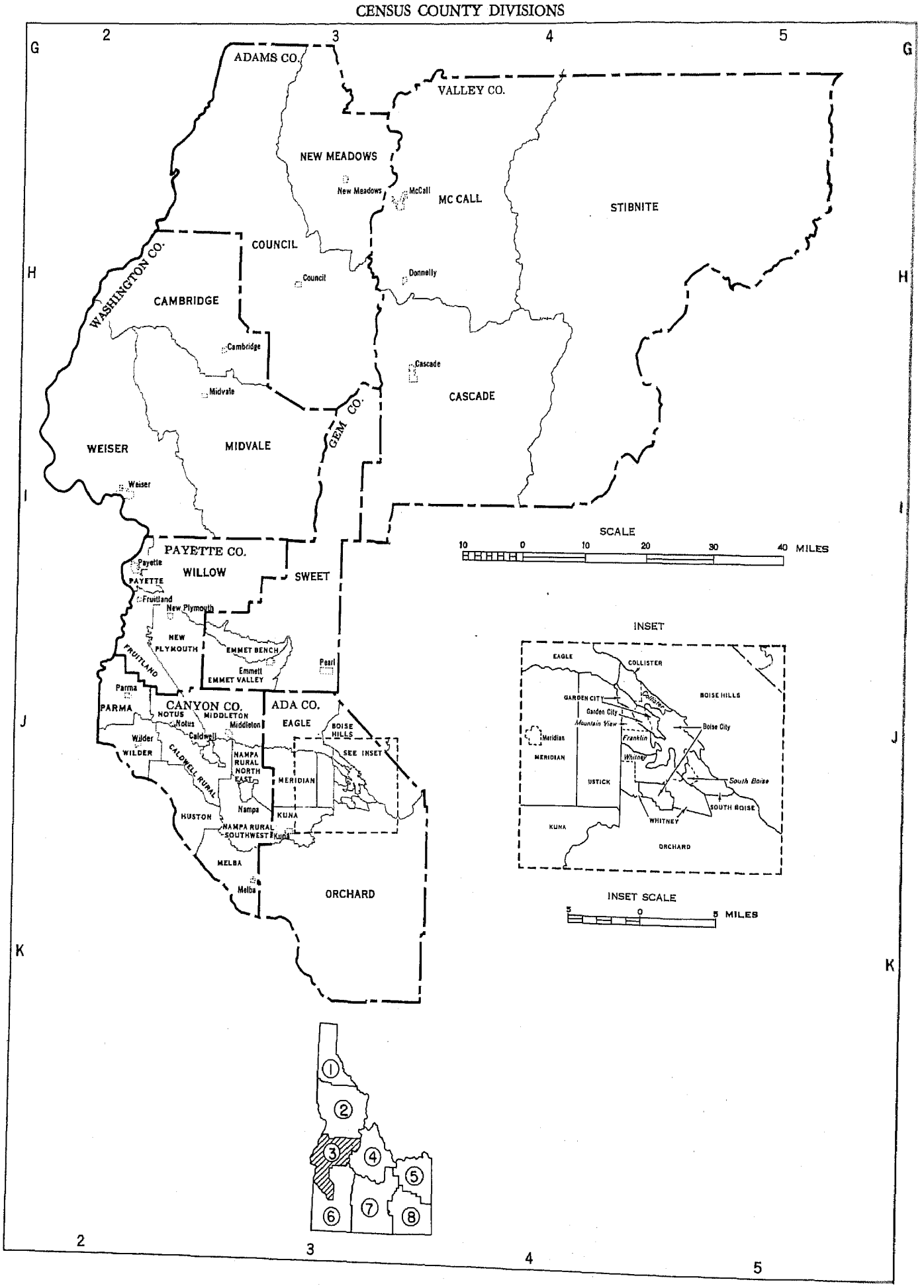

IDAHO—SECTION 4

CENSUS COUNTY DIVISIONS

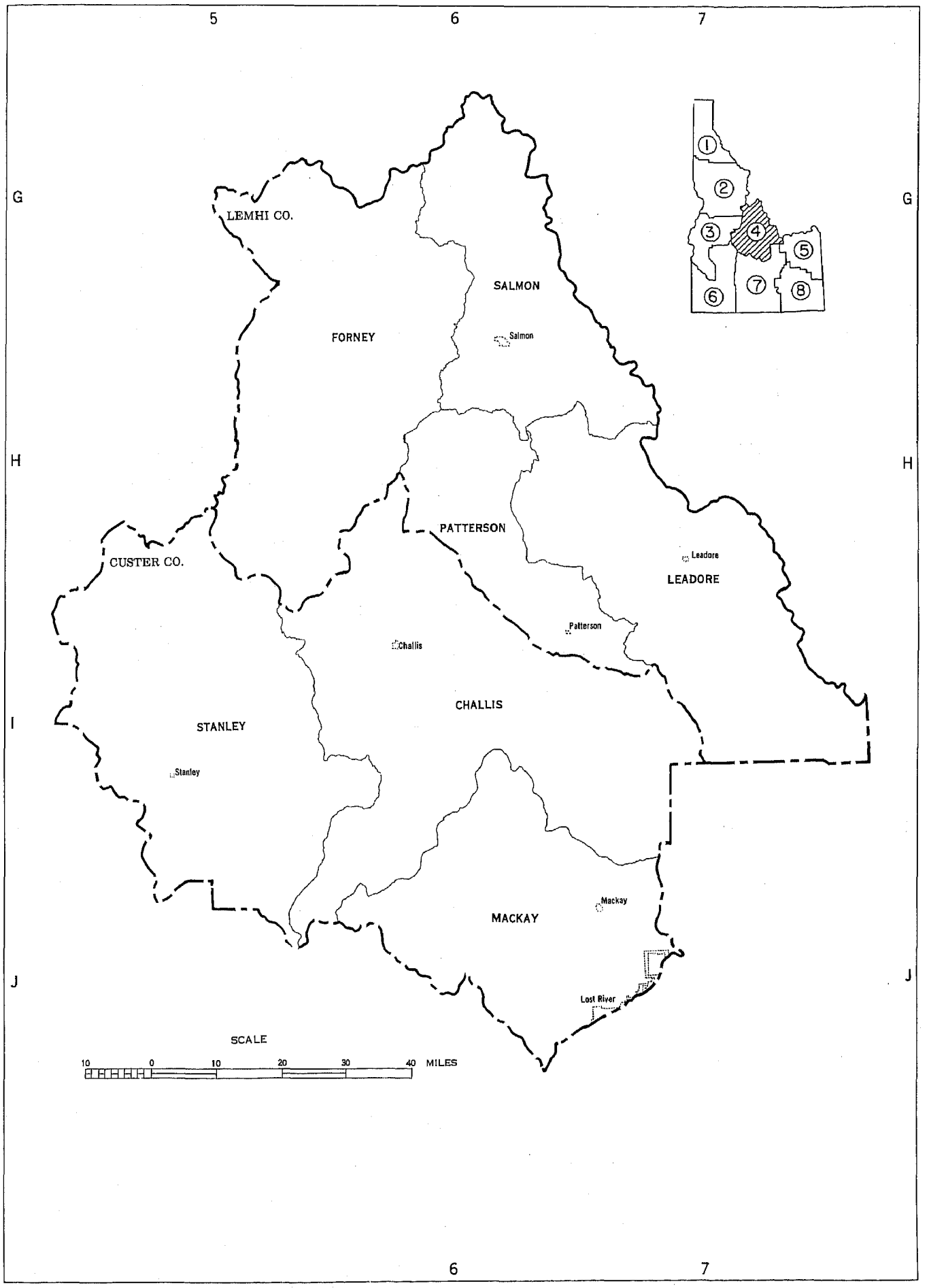

IDAHO—SECTION 5

CENSUS COUNTY DIVISIONS

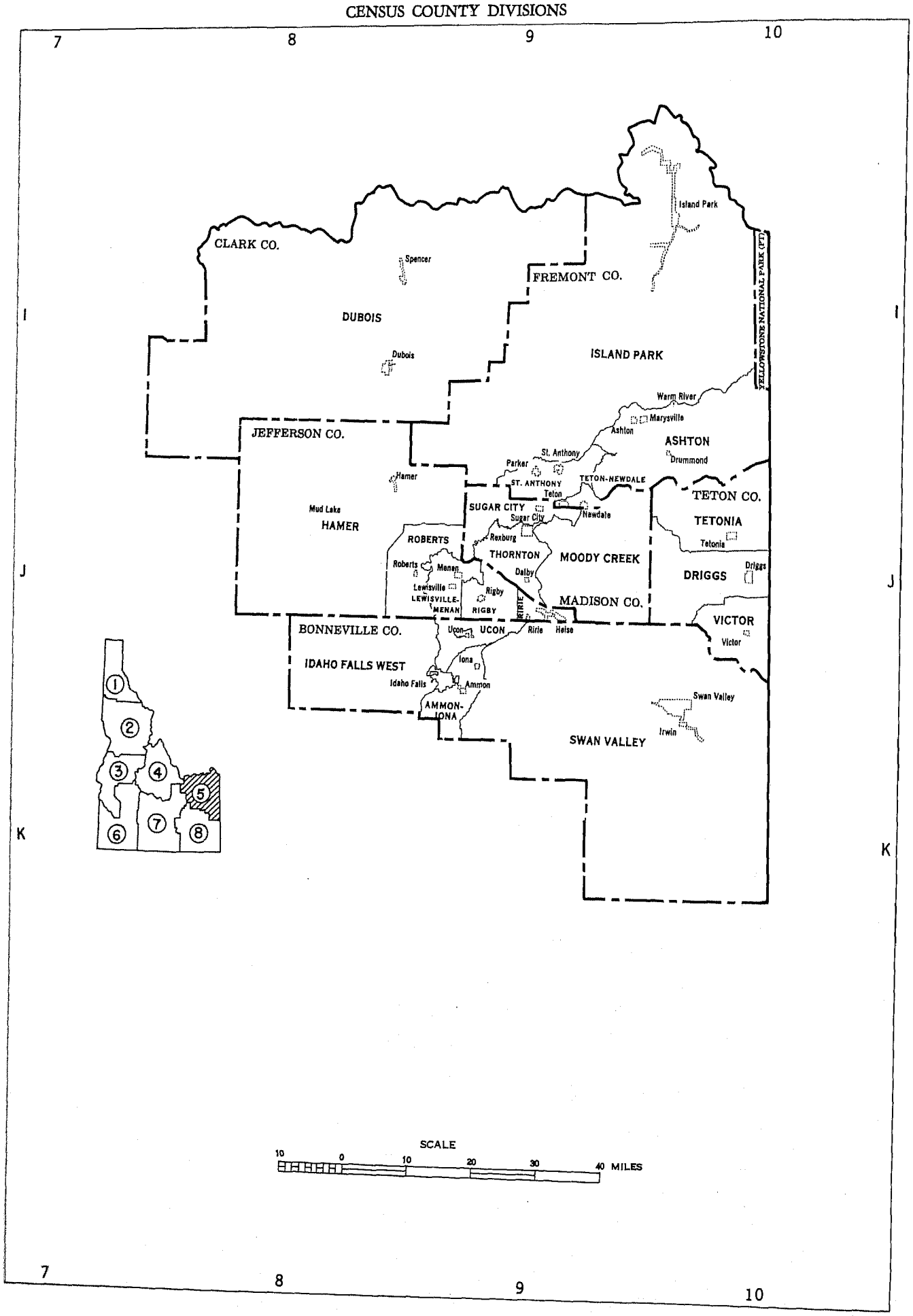

IDAHO—SECTION 6

CENSUS COUNTY DIVISIONS

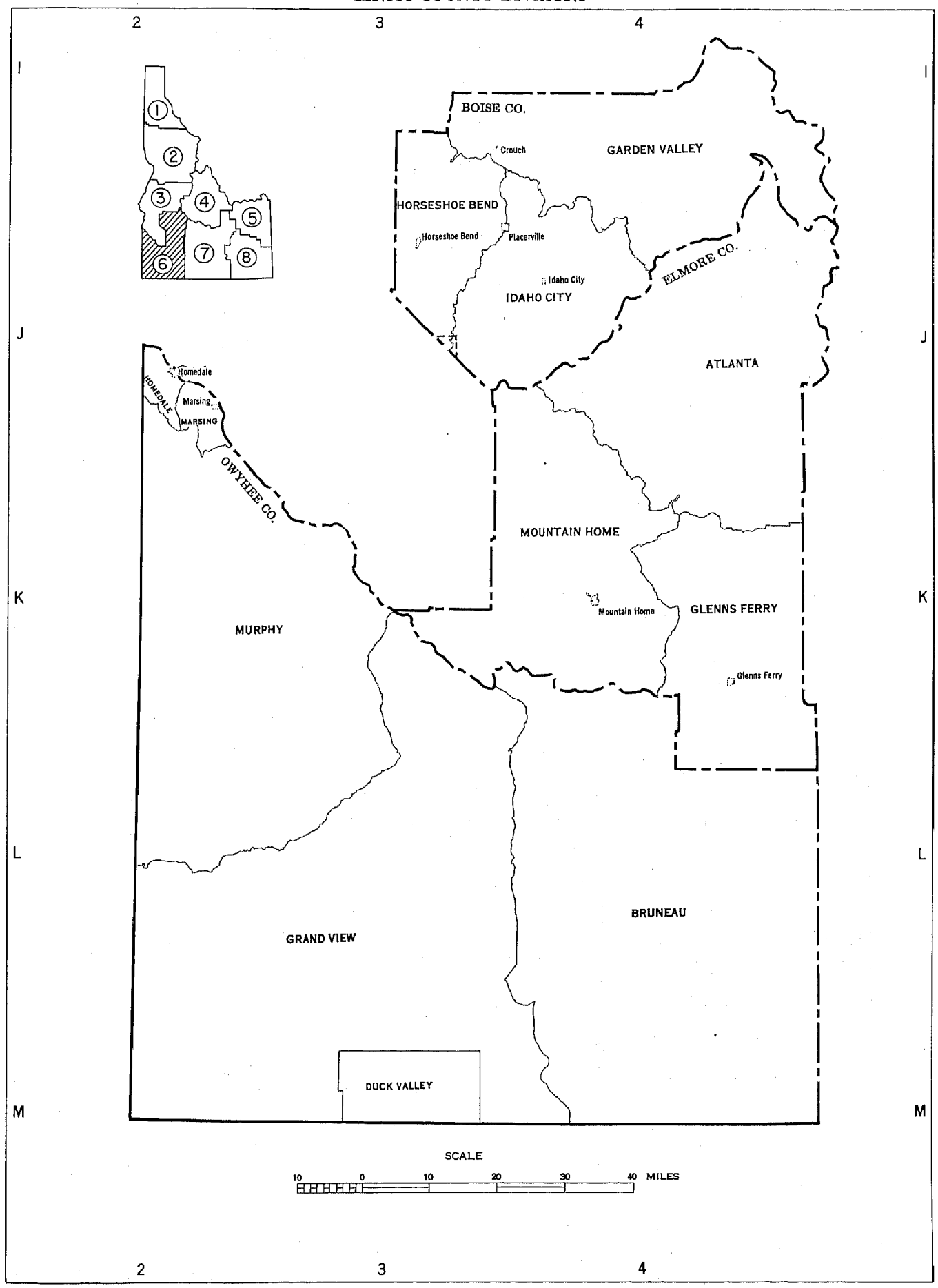

IDAHO—SECTION 7

CENSUS COUNTY DIVISIONS

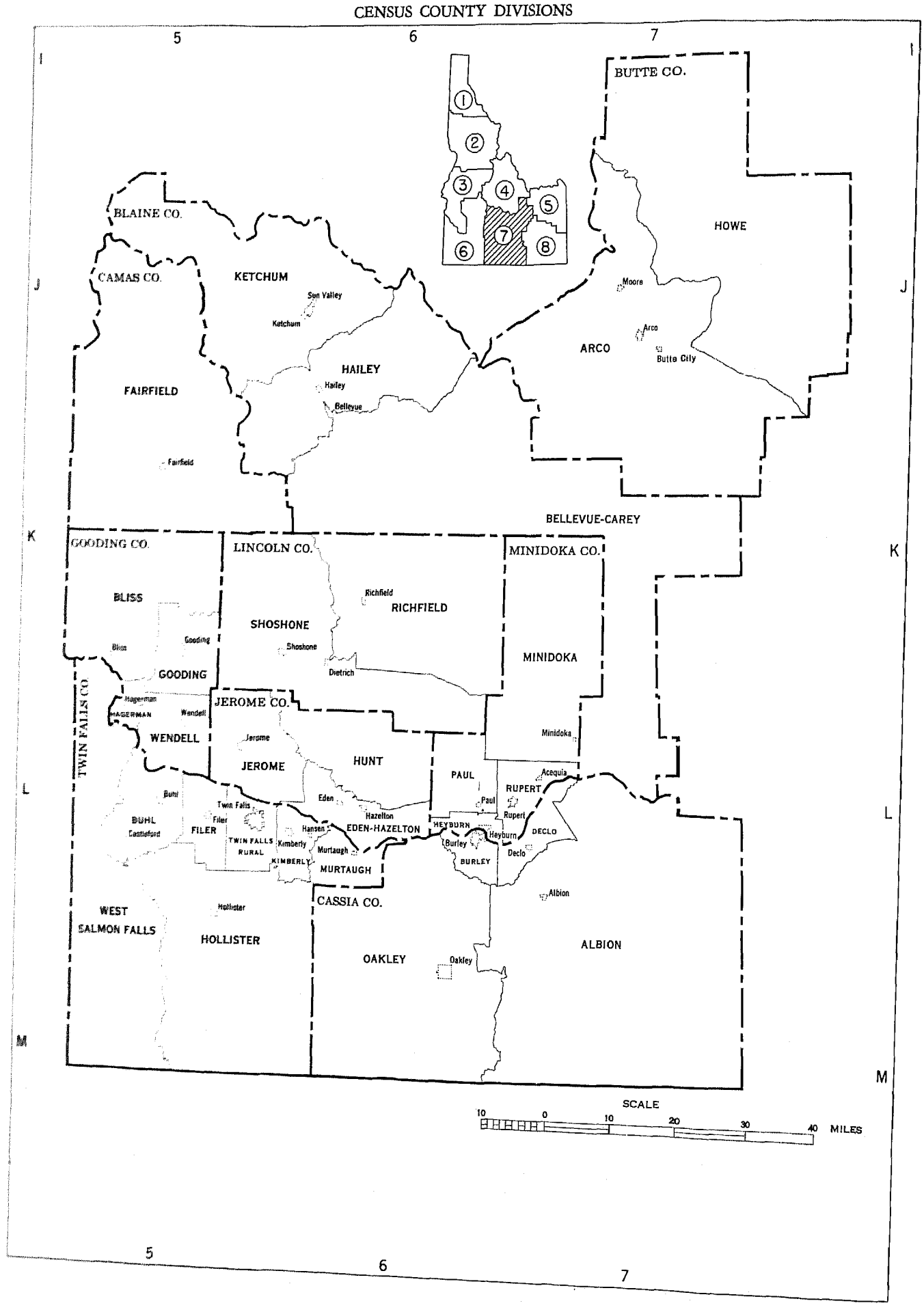

IDAHO—SECTION 8

CENSUS COUNTY DIVISIONS

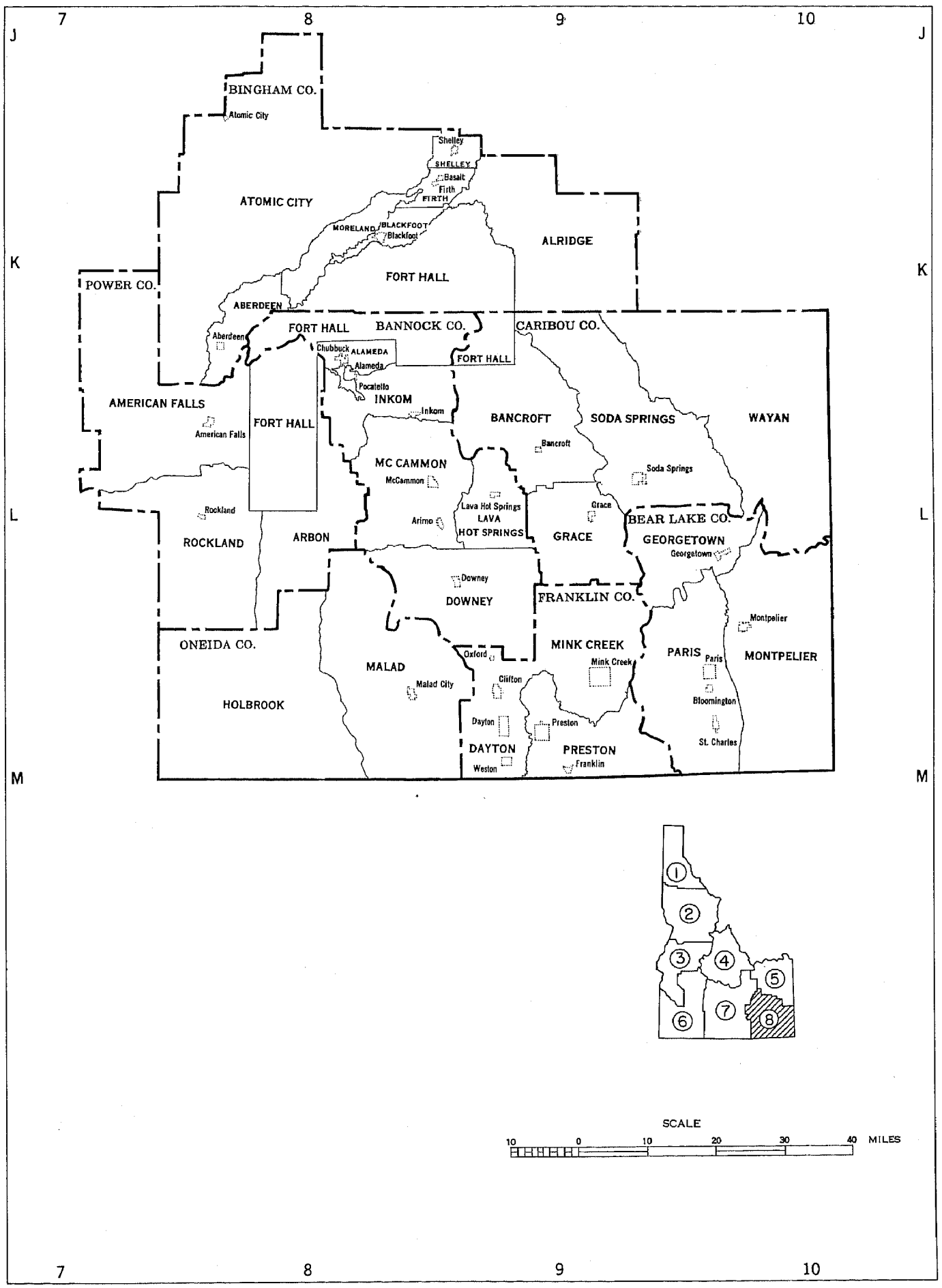

Table 1.—POPULATION OF THE STATE, URBAN AND RURAL: 1870 TO 1960

[For description of current and previous urban definitions, see text. Minus sign (-) denotes decrease]

Census date	The State			Urban territory				Rural territory			Percent of total	
	Population	Increase over preceding census		Number of urban places	Population	Increase over preceding census		Population	Increase over preceding census		Urban	Rural
		Number	Percent			Number	Percent		Number	Percent		
Current urban definition:												
1960 (Apr. 1)	667,191	78,554	13.4	34	317,097	64,548	25.6	350,094	14,006	4.2	47.5	52.5
1950 (Apr. 1)	588,637	63,764	12.1	33	252,549	...	...	336,088	...	...	42.9	57.1
Previous urban definition:												
1960 (Apr. 1)	667,191	78,554	13.4	29	276,258	42,120	18.0	390,933	36,434	10.3	41.4	58.6
1950 (Apr. 1)	588,637	63,764	12.1	29	234,138	57,430	32.5	354,499	6,334	1.8	39.8	60.2
1940 (Apr. 1)	524,873	79,841	17.9	26	176,708	47,201	36.4	348,165	32,640	10.3	33.7	66.3
1930 (Apr. 1)	445,032	13,166	3.0	21	129,507	10,470	8.8	315,525	2,696	0.9	29.1	70.9
1920 (Jan. 1)	431,866	106,272	32.6	20	119,037	49,139	70.3	312,829	57,133	22.3	27.6	72.4
1910 (Apr. 15)	325,594	163,822	101.3	12	69,898	59,895	598.8	255,696	103,927	68.5	21.5	78.5
1900 (June 1)	161,772	73,224	82.7	2	10,003	10,003	...	151,769	63,221	71.4	6.2	93.8
1890 (June 1)	88,548	55,938	171.5	...	...	...	...	88,548	55,938	171.5	...	100.0
1880 (June 1)	32,610	17,611	117.4	...	...	...	...	32,610	17,611	117.4	...	100.0
1870 (June 1)	14,999	...	...	...	...	...	...	14,999	...	...	...	100.0

Table 2.—POPULATION IN GROUPS OF PLACES ACCORDING TO SIZE: 1960 AND 1950

[Percent not shown where less than 0.1]

Type of area and size of place	1960				1950			
	Number of places	Population	Percent of total population	Percent of total	Number of places	Population	Percent of total population	Percent of total
The State	...	667,191	100.0	...	...	588,637	100.0	...
URBAN								
Total	34	317,097	47.5	100.0	33	252,549	42.9	100.0
Within urbanized areas	...	...	...	...	...	...	...	...
Central cities, total	...	...	...	...	...	...	...	...
Cities of 1,000,000 or more	...	...	...	...	...	...	...	...
Cities of 500,000 to 1,000,000	...	...	...	...	...	...	...	...
Cities of 250,000 to 500,000	...	...	...	...	...	...	...	...
Cities of 100,000 to 250,000	...	...	...	...	...	...	...	...
Cities of 50,000 to 100,000	...	...	...	...	...	...	...	...
Cities under 50,000	...	...	...	...	...	...	...	...
Urban fringes, total	...	...	...	...	...	...	...	...
Places of 2,500 or more	...	...	...	...	...	...	...	...
Places of 100,000 or more	...	...	...	...	...	...	...	...
Places of 50,000 to 100,000	...	...	...	...	...	...	...	...
Places of 25,000 to 50,000	...	...	...	...	...	...	...	...
Places of 10,000 to 25,000	...	...	...	...	...	...	...	...
Places of 5,000 to 10,000	...	...	...	...	...	...	...	...
Places of 2,500 to 5,000	...	...	...	...	...	...	...	...
Places under 2,500	...	...	...	...	...	...	...	...
Places of 2,000 to 2,500	...	...	...	...	...	...	...	...
Places of 1,500 to 2,000	...	...	...	...	...	...	...	...
Places of 1,000 to 1,500	...	...	...	...	...	...	...	...
Places under 1,000	...	...	...	...	...	...	...	...
Other urban territory	...	...	...	...	...	...	...	...
Outside urbanized areas	34	317,097	47.5	100.0	33	252,549	42.9	100.0
Places of 25,000 or more	3	96,176	14.4	30.3	2	60,524	10.3	24.0
Places of 10,000 to 25,000	8	112,797	16.9	35.6	7	99,266	16.9	39.3
Places of 5,000 to 10,000	7	48,269	7.2	15.2	3	18,913	3.2	7.5
Places of 2,500 to 5,000	16	59,855	9.0	18.9	21	73,846	12.5	29.2
RURAL								
Total	...	350,094	52.5	100.0	...	336,088	57.1	100.0
Places of 1,000 to 2,500	34	56,133	8.4	16.0	25	38,666	6.6	11.5
Places of 2,000 to 2,500	8	18,501	2.8	5.3	2	4,256	0.7	1.3
Places of 1,500 to 2,000	8	14,156	2.1	4.0	9	15,792	2.7	4.7
Places of 1,000 to 1,500	18	23,476	3.5	6.7	14	18,618	3.2	5.5
Other rural territory	...	293,961	44.1	84.0	...	297,422	50.5	88.5
URBANIZED AREAS								
Total	...	...	...	...	...	...	...	...
Areas of 1,000,000 or more	...	...	...	...	...	...	...	...
Areas of 500,000 to 1,000,000	...	...	...	...	...	...	...	...
Areas of 250,000 to 500,000	...	...	...	...	...	...	...	...
Areas of 100,000 to 250,000	...	...	...	...	...	...	...	...
Areas under 100,000	...	...	...	...	...	...	...	...

Table 3.—POPULATION IN GROUPS OF PLACES ACCORDING TO SIZE: 1900 TO 1960

Subject and size of place	1960		1950		1940	1930	1920	1910	1900
	Current urban definition	Previous urban definition	Current urban definition	Previous urban definition					
NUMBER OF PLACES									
Urban territory	34	29	33	29	26	21	20	12	2
Places of 2,500 or more	34	29	33	29	26	21	20	12	2
Places of 1,000,000 or more	...	...	...	...	...	...	...	...	...
Places of 500,000 to 1,000,000	...	...	...	...	...	...	...	...	...
Places of 250,000 to 500,000	...	...	...	...	...	...	...	...	...
Places of 100,000 to 250,000	...	...	...	...	...	...	...	...	...
Places of 50,000 to 100,000	...	...	...	...	...	...	...	...	...
Places of 25,000 to 50,000	3	3	2	2	1	...	...	...	...
Places of 10,000 to 25,000	8	7	7	7	6	2	2	1	...
Places of 5,000 to 10,000	7	4	3	2	3	5	7	4	1
Places of 2,500 to 5,000	16	15	21	18	16	14	11	7	1
Places under 2,500	...	...	...	...	...	...	...	...	...
Rural territory	174	172	161	159	125	129	124	90	32
Places of 1,000 to 2,500	34	32	25	23	25	22	22	19	9
Places under 1,000	140	140	136	136	100	107	102	71	23
Cumulative summary:									
Places of 1,000,000 or more	...	...	...	...	...	...	...	...	...
Places of 500,000 or more	...	...	...	...	...	...	...	...	...
Places of 250,000 or more	...	...	...	...	...	...	...	...	...
Places of 100,000 or more	...	...	...	...	...	...	...	...	...
Places of 50,000 or more	...	...	...	...	...	...	...	...	...
Places of 25,000 or more	3	3	2	2	1	...	...	...	...
Places of 10,000 or more	11	10	9	9	7	2	2	1	...
Places of 5,000 or more	18	14	12	11	10	7	9	5	1
Places of 2,500 or more	34	29	33	29	26	21	20	12	2
POPULATION									
Urban territory	317,097	276,258	252,549	234,138	176,708	129,507	119,037	69,898	10,003
Places of 2,500 or more	317,097	276,258	252,549	234,138	176,708	129,507	119,037	69,898	10,003
Places of 1,000,000 or more	...	...	...	...	...	...	...	...	...
Places of 500,000 to 1,000,000	...	...	...	...	...	...	...	...	...
Places of 250,000 to 500,000	...	...	...	...	...	...	...	...	...
Places of 100,000 to 250,000	...	...	...	...	...	...	...	...	...
Places of 50,000 to 100,000	...	...	...	...	...	...	...	...	...
Places of 25,000 to 50,000	96,176	96,176	60,524	60,524	26,130	...	...	...	...
Places of 10,000 to 25,000	112,797	99,194	99,266	99,266	77,754	38,015	36,394	17,358	...
Places of 5,000 to 10,000	48,269	25,931	18,913	11,104	18,615	44,122	47,544	27,702	5,957
Places of 2,500 to 5,000	59,855	54,957	73,846	63,244	54,209	47,370	35,099	24,838	4,046
Places under 2,500	...	...	...	...	...	...	...	...	...
Other urban territory	...	...	...	...	...	...	...	...	...
Rural territory	350,094	390,933	336,088	354,499	348,165	315,525	312,829	255,696	151,769
Places of 1,000 to 2,500	56,133	53,249	38,666	36,280	36,941	33,521	34,083	28,596	14,507
Places under 1,000	49,998	49,998	51,721	51,721	42,425	41,777	43,359	30,779	10,911
Other rural territory	243,963	287,686	245,701	266,498	268,799	240,227	235,387	196,321	126,351
Cumulative summary:									
Places of 1,000,000 or more	...	...	...	...	...	...	...	...	...
Places of 500,000 or more	...	...	...	...	...	...	...	...	...
Places of 250,000 or more	...	...	...	...	...	...	...	...	...
Places of 100,000 or more	...	...	...	...	...	...	...	...	...
Places of 50,000 or more	...	...	...	...	...	...	...	...	...
Places of 25,000 or more	96,176	96,176	60,524	60,524	26,130	...	...	...	...
Places of 10,000 or more	208,973	195,370	159,790	159,790	103,884	38,015	36,394	17,358	...
Places of 5,000 or more	257,242	221,301	178,703	170,894	122,499	82,137	83,938	45,060	5,957
Places of 2,500 or more	317,097	276,258	252,549	234,138	176,708	129,507	119,037	69,898	10,003
PERCENT OF TOTAL POPULATION									
Urban territory	47.5	41.4	42.9	39.8	33.7	29.1	27.6	21.5	6.2
Places of 2,500 or more	47.5	41.4	42.9	39.8	33.7	29.1	27.6	21.5	6.2
Places of 1,000,000 or more	...	...	...	...	...	...	...	...	...
Places of 500,000 to 1,000,000	...	...	...	...	...	...	...	...	...
Places of 250,000 to 500,000	...	...	...	...	...	...	...	...	...
Places of 100,000 to 250,000	...	...	...	...	...	...	...	...	...
Places of 50,000 to 100,000	...	...	...	...	...	...	...	...	...
Places of 25,000 to 50,000	14.4	14.4	10.3	10.3	5.0	...	...	...	...
Places of 10,000 to 25,000	16.9	14.9	16.9	16.9	14.8	8.5	8.4	5.3	...
Places of 5,000 to 10,000	7.2	3.9	3.2	1.9	3.5	9.9	11.0	8.5	3.7
Places of 2,500 to 5,000	9.0	8.2	12.5	10.7	10.3	10.6	8.1	7.6	2.5
Places under 2,500	...	...	...	...	...	...	...	...	...
Other urban territory	...	...	...	...	...	...	...	...	...
Rural territory	52.5	58.6	57.1	60.2	66.3	70.9	72.4	78.5	93.8
Places of 1,000 to 2,500	8.4	8.0	6.6	6.2	7.0	7.5	7.9	8.8	9.0
Places under 1,000	7.5	7.5	8.8	8.8	8.1	9.4	10.0	9.5	6.7
Other rural territory	36.6	43.1	41.7	45.3	51.2	54.0	54.5	60.3	78.1
Cumulative summary:									
Places of 1,000,000 or more	...	...	...	...	...	...	...	...	...
Places of 500,000 or more	...	...	...	...	...	...	...	...	...
Places of 250,000 or more	...	...	...	...	...	...	...	...	...
Places of 100,000 or more	...	...	...	...	...	...	...	...	...
Places of 50,000 or more	...	...	...	...	...	...	...	...	...
Places of 25,000 or more	14.4	14.4	10.3	10.3	5.0	...	...	...	...
Places of 10,000 or more	31.3	29.3	27.1	27.1	19.8	8.5	8.4	5.3	...
Places of 5,000 or more	38.6	33.2	30.4	29.0	23.3	18.5	19.4	13.8	3.7
Places of 2,500 or more	47.5	41.4	42.9	39.8	33.7	29.1	27.6	21.5	6.2

Table 4.—POPULATION IN INCORPORATED AND UNINCORPORATED PLACES ACCORDING TO SIZE: 1960

Size of place and urban-rural classification	All places		Incorporated places		Unincorporated places	
	Number	Population	Number	Population	Number	Population
Total	208	423,228	201	379,505	7	43,723
500,000 or more	...	...	...	...	...	...
250,000 to 500,000	...	...	...	...	...	...
100,000 to 250,000	...	...	...	...	...	...
50,000 to 100,000	...	...	...	...	...	...
25,000 to 50,000	3	96,176	3	96,176	...	...
20,000 to 25,000	1	20,126	1	20,126	...	...
10,000 to 20,000	7	92,671	6	79,068	1	13,603
5,000 to 10,000	7	48,269	4	25,931	3	22,338
2,500 to 5,000	16	59,855	15	54,957	1	4,898
2,000 to 2,500	8	18,501	8	18,501	...	...
1,500 to 2,000	8	14,156	8	14,156	...	...
1,000 to 1,500	18	23,476	16	20,592	2	2,884
500 to 1,000	40	26,889	40	26,889	...	...
200 to 500	55	18,245	55	18,245	...	...
Under 200	45	4,864	45	4,864	...	...
In urbanized areas	...	...	...	...	...	...
500,000 or more	...	...	...	...	...	...
250,000 to 500,000	...	...	...	...	...	...
100,000 to 250,000	...	...	...	...	...	...
50,000 to 100,000	...	...	...	...	...	...
25,000 to 50,000	...	...	...	...	...	...
20,000 to 25,000	...	...	...	...	...	...
10,000 to 20,000	...	...	...	...	...	...
In urbanized areas—Con.						
5,000 to 10,000	...	...	...	...	...	...
2,500 to 5,000	...	...	...	...	...	...
2,000 to 2,500	...	...	...	...	...	...
1,500 to 2,000	...	...	...	...	...	...
1,000 to 1,500	...	...	...	...	...	...
500 to 1,000	...	...	...	...	...	...
200 to 500	...	...	...	...	...	...
Under 200	...	...	...	...	...	...
Other urban territory	34	317,097	29	276,258	5	40,839
25,000 to 50,000	3	96,176	3	96,176	...	...
20,000 to 25,000	1	20,126	1	20,126	...	...
10,000 to 20,000	7	92,671	6	79,068	1	13,603
5,000 to 10,000	7	48,269	4	25,931	3	22,338
2,500 to 5,000	16	59,855	15	54,957	1	4,898
Rural territory	174	106,131	172	103,247	2	2,884
2,000 to 2,500	8	18,501	8	18,501	...	...
1,500 to 2,000	8	14,156	8	14,156	...	...
1,000 to 1,500	18	23,476	16	20,592	2	2,884
500 to 1,000	40	26,889	40	26,889	...	...
200 to 500	55	18,245	55	18,245	...	...
Under 200	45	4,864	45	4,864	...	...

Table 5.—POPULATION OF INCORPORATED PLACES OF 10,000 OR MORE FROM EARLIEST CENSUS TO 1960

[Minus sign (-) denotes decrease]

Incorporated place and census year	Population	Increase over preceding census	
		Number	Percent
ALAMEDA:			
1960	10,660	5,966	127.1
1950	4,694	2,003	74.4
1940	2,691	806	42.8
1930	1,885	...	...
BOISE CITY:			
1960	34,481	88	0.3
1950	34,393	8,263	31.6
1940	26,130	4,586	21.3
1930	21,544	151	0.7
1920	21,393	4,035	23.2
1910	17,358	11,401	191.4
1900	5,957	3,646	157.8
1890	2,311	412	21.7
1880	1,899	904	90.9
1870	995	...	...
CALDWELL:			
1960	12,230	1,743	16.6
1950	10,487	3,215	44.2
1940	7,272	2,298	46.2
1930	4,974	-132	-2.6
1920	5,106	1,563	44.1
1910	3,543	2,546	255.4
1900	997	218	28.0
1890	779	...	...
COEUR d'ALENE:			
1960	14,291	2,093	17.2
1950	12,198	2,149	21.4
1940	10,049	1,752	21.1
1930	8,297	1,850	28.7
1920	6,447	-844	-11.6
COEUR d'ALENE--Con.			
1910	7,291	6,783	1,335.2
1900	508	17	3.5
1890	491	...	...
IDAHO FALLS:			
1960	33,161	13,943	72.6
1950	19,218	4,194	27.9
1940	15,024	5,595	59.3
1930	9,429	1,365	16.9
1920	8,064	3,237	67.1
1910	4,827	3,565	282.5
1900	1,262	...	...
LEWISTON:			
1960	12,691	-294	-2.3
1950	12,985	2,437	23.1
1940	10,548	1,145	12.2
1930	9,403	2,829	43.0
1920	6,574	531	8.8
1910	6,043	3,618	149.2
1900	2,425	1,576	185.6
1890	849	110	14.9
1880	739	...	...
MOSCOW:			
1960	11,183	590	5.6
1950	10,593	4,579	76.1
1940	6,014	1,538	34.4
1930	4,476	520	13.1
1920	3,956	286	7.8
1910	3,670	1,186	47.7
1900	2,484	...	...
NAMPA:			
1960	18,013	1,828	11.3
1950	16,185	4,036	33.2
1940	12,149	3,943	48.1
1930	8,206	585	7.7
1920	7,621	3,416	81.2
1910	4,205	3,406	426.3
1900	799	452	130.3
1890	347	...	...
POCATELLO:			
1960	28,534	2,403	9.2
1950	26,131	7,998	44.1
1940	18,133	1,662	10.1
1930	16,471	1,470	9.8
1920	15,001	5,891	64.7
1910	9,110	5,064	125.2
1900	4,046	...	...
TWIN FALLS:			
1960	20,126	2,526	14.4
1950	17,600	5,749	48.5
1940	11,851	3,064	34.9
1930	8,787	463	5.6
1920	8,324	3,066	58.3
1910	5,258	...	...

Table 6.—AREA AND POPULATION OF COUNTIES, URBAN AND RURAL: 1960 AND 1950

[Minus sign (-) denotes decrease. Percent not shown where less than 0.1]

County	Map reference	Land area in square miles, 1960	1960 population									1950 population			Percent increase, 1950 to 1960		
			Total		Urban				Rural								
			Number	Per square mile	Total	Percent of total population	Urbanized areas	Other urban territory	Total	Places of 1,000 to 2,500	Other rural territory	Total	Urban	Rural	Total	Urban	Rural
The State	...	82,708	667,191	8.1	317,097	47.5	...	317,097	350,094	56,133	293,961	588,637	252,549	336,088	13.4	25.6	4.2
Ada	J-3	1,042	93,460	89.7	65,640	70.2	...	65,640	27,820	5,214	22,606	70,649	48,310	22,339	32.3	35.9	24.5
Adams	G-3	1,377	2,978	2.2	...	...	...	...	2,978	...	2,978	3,347	...	3,347	-11.0	...	-11.0
Bannock	K-8	1,124	49,342	43.9	39,194	79.4	...	39,194	10,148	1,590	8,558	41,745	30,703	11,042	18.2	27.7	-8.1
Bear Lake	L-10	988	7,148	7.2	3,146	44.0	...	3,146	4,002	...	4,002	6,834	2,682	4,152	4.6	17.3	-3.6
Benewah	D-3	791	6,036	7.6	...	...	...	...	6,036	2,435	3,601	6,173	...	6,173	-2.2	...	-2.2
Bingham	J-8	2,072	28,218	13.6	9,990	35.4	...	9,990	18,228	1,484	16,744	23,271	5,180	18,091	21.3	92.9	0.8
Blaine	J-5	2,649	4,598	1.7	...	...	...	...	4,598	1,185	3,413	5,384	...	5,384	-14.6	...	-14.6
Boise	I-3	1,913	1,646	0.9	...	...	...	...	1,646	...	1,646	1,776	...	1,776	-7.3	...	-7.3
Bonner	A-3	1,731	15,587	9.0	4,355	27.9	...	4,355	11,232	1,749	9,483	14,853	4,265	10,588	4.9	2.1	6.1
Bonneville	J-8	1,822	46,906	25.7	33,161	70.7	...	33,161	13,745	1,882	11,863	30,210	19,218	10,992	55.3	72.6	25.1
Boundary	A-3	1,275	5,809	4.6	...	...	...	...	5,809	1,921	3,888	5,908	...	5,908	-1.7	...	-1.7
Butte	I-7	2,240	3,498	1.6	...	...	...	...	3,498	1,562	1,936	2,722	...	2,722	28.5	...	28.5
Camas	J-5	1,057	917	0.9	...	...	...	...	917	...	917	1,079	...	1,079	-15.0	...	-15.0
Canyon	J-2	580	57,662	99.4	30,243	52.4	...	30,243	27,419	1,295	26,124	53,597	26,672	26,925	7.6	13.4	1.8
Caribou	K-9	1,747	5,976	3.4	...	...	...	...	5,976	2,424	3,552	5,576	...	5,576	7.2	...	7.2
Cassia	L-6	2,544	16,121	6.3	7,508	46.6	...	7,508	8,613	...	8,613	14,629	5,924	8,705	10.2	26.7	-1.1
Clark	I-8	1,751	915	0.5	...	...	...	...	915	...	915	918	...	918	-0.3	...	-0.3
Clearwater	E-3	2,522	8,548	3.4	...	...	...	...	8,548	2,471	6,077	8,217	...	8,217	4.0	...	4.0
Custer	H-5	4,933	2,996	0.6	...	...	...	...	2,996	...	2,996	3,318	...	3,318	-9.7	...	-9.7
Elmore	J-4	3,052	16,719	5.5	5,984	35.8	...	5,984	10,735	1,374	9,361	6,687	...	6,687	150.0	...	60.5
Franklin	L-9	667	8,457	12.7	3,640	43.0	...	3,640	4,817	...	4,817	9,867	4,045	5,822	-14.3	-10.0	-17.3
Fremont	I-9	1,819	8,679	4.8	2,700	31.1	...	2,700	5,979	1,242	4,737	9,351	2,695	6,656	-7.2	0.2	-10.2
Gem	I-3	555	9,127	16.4	3,769	41.3	...	3,769	5,358	...	5,358	8,730	3,067	5,663	4.6	22.9	-5.4
Gooding	K-5	722	9,544	13.2	2,750	28.8	...	2,750	6,794	1,232	5,562	11,101	3,099	8,002	-14.0	-11.3	-15.1
Idaho	E-4	8,515	13,542	1.6	3,642	26.9	...	3,642	9,900	1,081	8,819	11,423	2,544	8,879	18.6	43.2	11.5
Jefferson	J-8	1,089	11,672	10.7	...	...	...	...	11,672	2,281	9,391	10,495	...	10,495	11.2	...	11.2
Jerome	L-5	593	11,712	19.8	4,761	40.7	...	4,761	6,951	...	6,951	12,080	4,523	7,557	-3.1	5.3	-8.0
Kootenai	C-3	1,256	29,556	23.5	14,291	48.4	...	14,291	15,265	3,066	12,199	24,947	12,198	12,749	18.5	17.2	19.7
Latah	D-3	1,090	21,170	19.4	11,183	52.8	...	11,183	9,987	...	9,987	20,971	10,593	10,378	1.0	5.6	-3.8
Lemhi	G-5	4,585	5,816	1.3	2,944	50.6	...	2,944	2,872	...	2,872	6,278	2,648	3,630	-7.4	11.2	-20.9
Lewis	E-3	478	4,423	9.3	...	...	...	...	4,423	1,245	3,178	4,208	...	4,208	5.1	...	5.1
Lincoln	K-5	1,203	3,686	3.1	...	...	...	...	3,686	1,416	2,270	4,256	...	4,256	-13.4	...	-13.4
Madison	J-9	473	9,417	19.9	4,767	50.6	...	4,767	4,650	...	4,650	9,156	4,253	4,903	2.9	12.1	-5.2
Minidoka	K-7	750	14,394	19.2	4,153	28.9	...	4,153	10,241	...	10,241	9,785	3,098	6,687	47.1	34.1	53.2
Nez Perce	E-3	847	27,066	32.0	22,371	82.7	...	22,371	4,695	...	4,695	22,658	17,479	5,179	19.5	28.0	-9.4
Oneida	L-8	1,191	3,603	3.0	...	...	...	...	3,603	2,274	1,329	4,387	2,715	1,672	-17.9	...	115.5
Owyhee	K-2	7,639	6,375	0.8	...	...	...	...	6,375	1,381	4,994	6,307	...	6,307	1.1	...	1.1
Payette	I-2	403	12,363	30.7	4,451	36.0	...	4,451	7,912	...	7,912	11,921	4,032	7,889	3.7	10.4	0.3
Power	K-7	1,411	4,111	2.9	...	...	...	...	4,111	2,123	1,988	3,988	122	3,866	3.1	...	6.3
Shoshone	C-3	2,609	20,876	8.0	5,061	24.2	...	5,061	15,815	8,236	7,579	22,806	8,053	14,753	-8.5	-37.2	7.2
Teton	J-10	459	2,639	5.7	...	...	...	...	2,639	...	2,639	3,204	...	3,204	-17.6	...	-17.6
Twin Falls	L-5	1,942	41,842	21.5	23,185	55.4	...	23,185	18,657	2,547	16,110	40,979	20,470	20,509	2.1	13.3	-9.0
Valley	G-4	3,678	3,663	1.0	...	...	...	...	3,663	1,423	2,240	4,270	...	4,270	-14.2	...	-14.2
Washington	H-2	1,466	8,378	5.7	4,208	50.2	...	4,208	4,170	...	4,170	8,576	3,961	4,615	-2.3	6.2	-9.6
Yellowstone National Park (pt.)[1]	I-10	58	...	...	...	...	...	...	...	...	...	...	...	...	...	...	...

[1] Yellowstone National Park is geographically located within the limits of Idaho, Montana, and Wyoming. Total population: 467 in 1960 and 411 in 1950.

Table 7.—POPULATION OF COUNTIES, BY CENSUS COUNTY DIVISIONS: 1960

["U" denotes an unincorporated place. Total population of a place located in 2 or more census county divisions appears in table 8]

County and census county division	Population
ADA COUNTY	93,460
Boise City div.	34,482
Boise City[1]	34,481
Boise Hills div.	2,818
Collister div.	6,677
Collister (U)	5,436
Eagle div.	3,222
Franklin div.	12,120
Franklin (U)	7,222
Mountain View (U)	4,898
Garden City div.	3,322
Garden City village[1]	1,681
Kuna div.	2,115
Kuna village	516
Meridian div.	5,735
Meridian city[1]	2,081
Orchard div.	491
South Boise div.	2,544
South Boise (U)	1,452
Ustick div.	5,111
Whitney div.	14,823
Whitney (U)	13,603
ADAMS COUNTY	2,978
Council div.	1,864
Council village	827
New Meadows div.	1,114
New Meadows village	647
BANNOCK COUNTY	49,342
Alameda div.	13,475
Alameda city[2]	10,660
Chubbuck village[2]	1,590
Downey div.	1,309
Downey village	726
Fort Hall div.	865
Inkom div.	2,416
Inkom village[2]	528
Lava Hot Springs div.	925
Lava Hot Springs village	593
McCammon div.	1,818
Arimo village	303
McCammon village	557
Pocatello div.	28,534
Pocatello city[2]	28,534
BEAR LAKE COUNTY	7,148
Georgetown div.	680
Georgetown village	551
Montpelier div.	4,293
Montpelier city[3]	3,146
Paris div.	2,175
Bloomington village	254
Paris city	746
St. Charles village	300
BENEWAH COUNTY	6,036
Plummer div.	943
Chatcolet village	101
Plummer village	344
St. Maries div.	4,283
St. Maries city[4]	2,435
Tensed div.	810
Tensed village	184
BINGHAM COUNTY	28,218
Aberdeen div.	3,290
Aberdeen city	1,484
Alridge div.	68
Atomic City div.	1,971
Atomic City[5]	141
Blackfoot div.	10,268
Blackfoot city[5]	7,378
Firth div.	2,075
Basalt village	275
Firth village	322
Fort Hall div.	1,839
Moreland div.	4,560
Shelley div.	4,147
Shelley city[5]	2,612
BLAINE COUNTY	4,598
Bellevue-Carey div.	1,714
Bellevue city	384
Hailey div.	1,403
Hailey city	1,185
Ketchum div.	1,481
Ketchum village	746
Sun Valley village	317
BOISE COUNTY	1,646
Garden Valley div.	361
Crouch village[6]	89
Horseshoe Bend div.	874
Horseshoe Bend village	480
Placerville village	12
Idaho City div.	411
Idaho City village	188
BONNER COUNTY	15,587
Blanchard-Glengary div.	2,910
Oldtown village (pt.)	170
Ponderay village (pt.)	1
Clarks Fork div.	1,181
Clarks Fork village	452
East Hope village	154
Hope village	96
Priest River div.	3,353
Oldtown village (pt.)	41
Priest River city[7]	1,749
Sandpoint Rural div.	8,143
Kootenai village	180
Ponderay village (pt.)	230
Sandpoint city[7]	4,355
BONNEVILLE COUNTY	46,906
Ammon-Iona div.	6,704
Ammon village[8]	1,882
Iona village[8]	702
Idaho Falls div.	33,161
Idaho Falls city[8]	33,161
Idaho Falls West div.	2,747
Swan Valley div.	1,177
Irwin village	330
Swan Valley village	217
Ucon div.	3,117
Ririe city (pt.)[8]	19
Ucon village[8]	532
BOUNDARY COUNTY	5,809
Bonners Ferry div.	4,272
Bonners Ferry village[9]	1,921
Moyie Springs div.	840
Moyie Springs village	196
Naples div.	697
BUTTE COUNTY	3,498
Arco div.	3,151
Arco village	1,562
Butte City village[10]	104
Moore village	358
Howe div.	347
CAMAS COUNTY	917
Fairfield div.	917
Fairfield village	474
CANYON COUNTY	57,662
Caldwell div.	12,230
Caldwell city[11]	12,230
Caldwell Rural div.	4,241
Huston div.	1,817
Melba div.	1,012
Melba village	197
Middleton div.	2,626
Middleton village	541
Nampa div.	18,013
Nampa city[11]	18,013
Nampa Rural Northeast div.	3,979
Nampa Rural Southwest div.	4,535
Notus div.	1,887
Notus village	324
Parma div.	3,458
Parma city[11]	1,295
Wilder div.	3,864
Wilder village[11]	603
CARIBOU COUNTY	5,976
Bancroft div.	928
Bancroft village	416
Fort Hall div.	1
Grace div.	1,932
Grace village[12]	725
Soda Springs div.	2,848
Soda Springs city	2,424
Wayan div.	267
CASSIA COUNTY	16,121
Albion div.	1,915
Albion village	415
Burley div.	10,138
Burley city[13]	7,508
Declo div.	2,260
Declo village	237
Oakley div.	1,808
Oakley village	613
CLARK COUNTY	915
Dubois div.	915
Dubois village	447
Spencer village	100
CLEARWATER COUNTY	8,548
Elk River div.	434
Elk River village	382
Orofino div.	5,509
Orofino city[14]	2,471
Pierce-Headquarters div.	1,428
Pierce village	522
Weippe div.	1,177
CUSTER COUNTY	2,996
Challis div.	1,463
Challis village	732
Mackay div.	1,336
Lost River village	58
Mackay village	652
Stanley div.	197
Stanley village	35
ELMORE COUNTY	16,719
Atlanta div.	220
Glenns Ferry div.	2,508
Glenns Ferry city	1,374
Mountain Home div.	13,991
Mountain Home city[15]	5,984
FRANKLIN COUNTY[16]	8,457
Dayton div.	1,641
Clifton village	150
Dayton village	212
Oxford village	83
Weston village	284
Mink Creek div.	909
Mink Creek village	109
Preston div.	5,907
Franklin village	446
Preston city	3,640
FREMONT COUNTY	8,679
Ashton div.	2,416
Ashton village	1,242
Drummond village	31
Marysville village	201
Warm River village[17]	20
Island Park div.	232
Island Park village[17]	53
St. Anthony div.	5,236
Parker village	284
St. Anthony city[17]	2,700
Teton-Newdale div.	795
Newdale village	272
Teton village	399
GEM COUNTY	9,127
Emmett Bench div.	1,636
Emmett Valley div.	6,742
Emmett city[18]	3,769
Sweet div.	749
Pearl village	24
GOODING COUNTY	9,544
Bliss div.	523
Bliss village	91
Gooding div.	4,740
Gooding city[19]	2,750
Hagerman div.	1,248
Hagerman village	430
Wendell div.	3,033
Wendell city	1,232
IDAHO COUNTY	13,542
Cottonwood div.	3,017
Cottonwood village[20]	1,081
Ferdinand village	176
Elk city div.	746
Grangeville div.	5,670
Grangeville city[20]	3,642
Whitebird village[20]	253
Kooskia div.	2,976
Kooskia village[20]	801
Stites village	299
Riggins div.	1,133
Riggins village[20]	588
JEFFERSON COUNTY	11,672
Hamer div.	1,841
Hamer village[21]	144
Mud Lake village[21]	187
Lewisville-Menan div.	2,670
Lewisville village	385
Menan village	496
Rigby div.	5,160
Rigby city[21]	2,281
Ririe div.	1,010
Heise village	64
Ririe city (pt.)[21]	541
Roberts div.	991
Roberts village[21]	422
JEROME COUNTY	11,712
Eden Hazelton div.	2,905
Eden village	426
Hazelton village	433
Hunt div.	516
Jerome div.	8,291
Jerome city[22]	4,761
KOOTENAI COUNTY	29,556
Coeur d' Alene div.	14,291
Coeur d' Alene city[23]	14,291
Coeur d' Alene Rural div.	5,637
Clarkville village	44
Dalton Gardens village[23]	1,083
Fernan Lake village[23]	134
Hayden village[23]	901
Hayden Lake village	247
Harrison div.	2,127
Eddiville village	16
Harrison city	249
Post Falls-Rathdrum div.	4,974
Hauser Lake village[23]	127
Huetter village	114
Post Falls village[23]	1,983
Rathdrum village	710
State Line village	33
Spirit Lake-Athol div.	1,776
Athol village	214
Spirit Lake city	693
Worley div.	731
Worley village[23]	241
LATAH COUNTY	21,170
Deary-Bovill div.	1,337
Bovill village	357
Deary village	349
Genesee div.	1,103
Genesee city	535
Moscow div.	11,183
Moscow city[24]	11,183
Moscow Rural div.	1,692
Potlatch div.	3,424
Onaway village[24]	191
Potlatch village[24]	880
Troy-Juliaetta-Kendrick div.	2,431
Juliaetta village	368
Kendrick village	443
Troy village	555
LEMHI COUNTY	5,816
Forney div.	255
Leadore div.	666
Leadore village	112
Patterson div.	340
Patterson village	24
Salmon div.	4,555
Salmon city[25]	2,944
LEWIS COUNTY	4,423
Craigmont div.	1,088
Craigmont village	703
Kamiah div.	1,423
Kamiah city[26]	1,245
Nezperce div.	1,026
Nezperce village	667
Winchester div.	886
Reubens village	113
Winchester village	427
LINCOLN COUNTY	3,686
Richfield div.	851
Richfield village	329
Shoshone div.	2,835
Dietrich village	118
Shoshone city[27]	1,416
MADISON COUNTY	9,417
Moody Creek div.	81
Sugar City div.	2,403
Sugar City village	584
Thornton div.	6,933
Dalby town	9
Rexburg city	4,767
MINIDOKA COUNTY	14,394
Heyburn div.	2,108
Heyburn village[28]	829
Minidoka div.	1,805
Minidoka village[28]	154
Paul div.	2,764
Paul village[28]	701
Rupert div.	7,717
Acequia village[28]	107
Rupert city[28]	4,153

See footnotes at end of table, p. 18.

Table 7.—POPULATION OF COUNTIES, BY CENSUS COUNTY DIVISIONS: 1960—Con.

["U" denotes an unincorporated place. Total population of a place located in 2 or more census county divisions appears in table 8]

County and census county division	Population
NEZ PERCE COUNTY	27,066
Lapwai div.	2,328
Culdesac village	209
Lapwai village	500
Leland-Rimrock div.	1,133
Lewiston div.	12,691
Lewiston city[29]	12,691
Lewiston Orchards div.	10,005
Lewiston Orchards (U)	9,680
Peck div.	909
Peck village	186
ONEIDA COUNTY	3,603
Holbrook div.	265
Malad div.	3,338
Malad City	2,274
OWYHEE COUNTY	6,375
Bruneau div.	681
Duck Valley div.	151
Grand View div.	893
Homedale div.	2,581
Homedale city	1,381
Marsing div.	1,483
Marsing village	555
Murphy div.	586
PAYETTE COUNTY	12,363
Fruitland div.	2,960
Fruitland village[30]	804
New Plymouth div.	2,725
New Plymouth city	940
Payette div.	6,359
Payette city[30]	4,451
Willow div.	319
POWER COUNTY[31]	4,111
American Falls div.	2,901
American Falls city	2,123
Arbon div.	175
Fort Hall div.	286
Rockland div.	749
Rockland village	258
SHOSHONE COUNTY	20,876
Avery-Clarkia div.	594
Kellogg div.	11,210
Kellogg city[32]	5,061
Pinehurst (U)	1,432
Smelterville village[32]	1,127
Wardner city	577
Mullan div.	1,684
Mullan village	1,477
SHOSHONE COUNTY—Con.	
Murray div.	430
Wallace div.	6,958
Osburn village[32]	1,788
Wallace city	2,412
TETON COUNTY	2,639
Driggs div.	1,276
Driggs village	824
Tetonia div.	605
Tetonia village	194
Victor div.	758
Victor village	240
TWIN FALLS COUNTY	41,842
Buhl div.	7,619
Buhl city[33]	3,059
Castleford village[33]	274
Filer div.	3,684
Filer city[33]	1,249
Hollister div.	648
Hollister village	60
Kimberly div.	3,663
Hansen village	427
Kimberly village[33]	1,298
Murtaugh div.	1,379
Murtaugh village	214
TWIN FALLS COUNTY—Con.	
Twin Falls div.	20,126
Twin Falls city[33]	20,126
Twin Falls Rural div.	4,303
West Salmon Falls div.	218
VALLEY COUNTY[34]	3,663
Cascade div.	1,138
Cascade village	923
McCall div.	2,491
Donnelly village[34]	161
McCall village	1,423
Stibnite div.	32
WASHINGTON COUNTY	8,378
Cambridge div.	1,080
Cambridge village	473
Midvale div.	879
Midvale village	211
Weiser div.	6,419
Weiser city[33]	4,208
YELLOWSTONE NATIONAL PARK (pt.)	...
Yellowstone National Park div.	...

[1] ADA.--Annexations to Boise City and Meridian cities and Garden City village. Detachment from Meridian city.
[2] BANNOCK.--Alameda city and North Pocatello village consolidated and designated as Alameda city. Annexations to Alameda city and Chubbuck village. Detachment from Inkom village. Annexations to and detachments from Pocatello city. Pocatello city returned in Bannock and Power Counties in 1950.
[3] BEAR LAKE.--Annexations to Montpelier city.
[4] BENEWAH.--Annexation to St. Maries city.
[5] BINGHAM.--Annexations to Shelley and Blackfoot cities. Atomic City incorporated since 1950.
[6] BOISE.--Crouch village incorporated since 1950.
[7] BONNER.--Detachment from Priest River city. Annexation to Sandpoint city.
[8] BONNEVILLE.--Annexations to Ammon and Iona villages and Idaho Falls city. Annexations to and detachment from Ucon village. Ririe village changed to city since 1950.
[9] BOUNDARY.--Annexation to Bonners Ferry village.
[10] BUTTE.--Butte City village incorporated since 1950.
[11] CANYON.--Parma village changed to city since 1950. Annexations to Wilder village, Caldwell and Nampa cities.
[12] CARIBOU.--Annexation to Grace village.
[13] CASSIA.--Annexations to Burley city.
[14] CLEARWATER.--Annexations to Orofino city.
[15] ELMORE.--Annexations to Mountain Home city.
[16] FRANKLIN.--Fairview village disincorporated since 1950.
[17] FREMONT.--Island Park village not returned separately in 1950. Warm River village incorporated since 1950. Annexations to St. Anthony city.
[18] GEM.--Annexations to Emmett city.
[19] GOODING.--Annexations to and detachment from Gooding city.
[20] IDAHO.--Annexations to Cottonwood, Riggins, and Kooskia villages. Annexations to and detachment from Grangeville city. Whitebird village incorporated since 1950.
[21] JEFFERSON.--Hamer and Mud Lake villages incorporated since 1950. Annexations to Rigby city and Roberts village. Ririe village changed to city since 1950.
[22] JEROME.--Annexations to and detachment from Jerome city.
[23] KOOTENAI.--Annexations to Coeur d'Alene city, Post Falls, Worley, and Hauser Lake villages. Hayden, Dalton Gardens, and Ferman Lake villages incorporated since 1950.
[24] LATAH.--Potlatch and Onaway villages incorporated since 1950. Annexations to Moscow city.
[25] LEMHI.--Annexations to Salmon city.
[26] LEWIS.--Annexation to Kamiah city. Kamiah village changed to city since 1950.
[27] LINCOLN.--Annexations to Shoshone city.
[28] MINIDOKA.--Annexations to Minidoka and Paul villages and Rupert city. Detachment from Heyburn village. Acequia village incorporated since 1950.
[29] NEZ PERCE.--Annexations to and detachment from Lewiston city.
[30] PAYETTE.--Annexations to and detachments from Payette city. Annexation to Fruitland village.
[31] POWER.--Pocatello city returned in Power County and Bannock County in 1950.
[32] SHOSHONE.--Polaris village disincorporated and annexed to Osburn village. Osburn village incorporated since 1950. Annexations to Kellogg city and Smelterville village.
[33] TWIN FALLS.--Annexations to Buhl and Filer cities and Kimberly village. Annexations to and detachments from Twin Falls city. Castleford village not returned separately in 1950.
[34] VALLEY.--Stibnite village disincorporated since 1950. Donnelly village incorporated since 1950.
[35] WASHINGTON.--Annexations to Weiser city.
[36] YELLOWSTONE NATIONAL PARK (pt.).--Geographically located in Idaho, Montana, and Wyoming. Total population: 467 in 1960.

Table 8.—POPULATION OF ALL INCORPORATED PLACES AND OF UNINCORPORATED PLACES OF 1,000 OR MORE: 1940 TO 1960

["U" denotes an unincorporated place. Asterisk (*) denotes an incorporated place under 2,500 located in an urbanized area]

Place	County	1960	1950	1940
Aberdeen	Bingham	1,484	1,486	1,016
Acequia	Minidoka	107	...	...
Alameda	Bannock	10,660	4,694	2,691
Albion	Cassia	415	610	357
American Falls	Power	2,123	1,874	1,439
Ammon	Bonneville	1,882	447	363
Arco	Butte	1,562	961	548
Arimo	Bannock	303	337	291
Ashton	Fremont	1,242	1,256	1,203
Athol	Kootenai	214	226	120
Atomic City	Bingham	141	...	...
Bancroft	Caribou	416	495	406
Basalt	Bingham	275	227	252
Bellevue	Blaine	384	528	502
Blackfoot	Bingham	7,378	5,180	3,681
Bliss	Gooding	91	126	...
Bloomington	Bear Lake	254	302	418
Boise City	Ada	34,481	34,393	26,130
Bonners Ferry	Boundary	1,921	1,776	1,345
Bovill	Latah	357	437	447
Buhl	Twin Falls	3,059	2,870	2,414
Burley	Cassia	7,508	5,924	5,329
Butte City	Butte	104	...	...
Caldwell	Canyon	12,230	10,487	7,272
Cambridge	Washington	473	354	405
Cascade	Valley	923	943	1,029
Castleford[1]	Twin Falls	274	...	...
Challis	Custer	732	728	620
Chatcolet	Benewah	101	92	...
Chubbuck	Bannock	1,590	120	...
Clarks Fork	Bonner	452	387	430
Clarkville	Kootenai	44	19	...
Clifton	Franklin	150	201	268
Coeur d'Alene	Kootenai	14,291	12,198	10,049
Collister (U)	Ada	5,436	...	...
Cottonwood	Idaho	1,081	689	673
Council	Adams	827	748	692
Craigmont	Lewis	703	594	528
Crouch	Boise	89	...	...
Culdesac	Nez Perce	209	175	219
Dalby	Madison	9	13	38
Dalton Gardens	Kootenai	1,083	...	...
Dayton	Franklin	212	287	364
Deary	Latah	349	320	320
Declo	Cassia	237	219	238
Dietrich	Lincoln	118	160	...
Donnelly	Valley	161	...	...
Downey	Bannock	726	748	673
Driggs	Teton	824	941	1,040
Drummond	Fremont	31	59	66
Dubois	Clark	447	430	332
East Hope	Bonner	154	149	115
Eddiville	Kootenai	16	10	...
Eden	Jerome	426	456	413
Elk River	Clearwater	382	312	337
Emmett	Gem	3,769	3,067	3,203
Fairfield	Camas	474	502	511
Ferdinand	Idaho	176	206	223
Ferman Lake	Kootenai	134	...	...
Filer	Twin Falls	1,249	1,425	1,239
Firth	Bingham	322	293	242
Franklin (U)	Ada	7,222	...	...
Franklin	Franklin	446	467	523
Fruitland	Payette	804	573	...

[1] Not returned separately in 1950.

Table 8.—POPULATION OF ALL INCORPORATED PLACES AND OF UNINCORPORATED PLACES OF 1,000 OR MORE: 1940 TO 1960—Con.

["U" denotes an unincorporated place. Asterisk (*) denotes an incorporated place under 2,500 located in an urbanized area]

Place	County	1960	1950	1940
Garden City	Ada	1,681	764	...
Genesee	Latah	535	552	678
Georgetown	Bear Lake	551	404	463
Glenns Ferry	Elmore	1,374	1,515	1,290
Gooding	Gooding	2,750	3,099	2,568
Grace	Caribou	725	761	701
Grangeville	Idaho	3,642	2,544	1,929
Hagerman	Gooding	430	520	435
Hailey	Blaine	1,185	1,464	1,443
Hamer	Jefferson	144	...	...
Hansen	Twin Falls	427	463	527
Harrison	Kootenai	249	322	362
Hauser Lake	Kootenai	127	70	...
Hayden	Kootenai	901	...	...
Hayden Lake	Kootenai	247	39	...
Hazelton	Jerome	433	429	417
Heise	Jefferson	64	87	...
Heyburn	Minidoka	829	539	413
Hollister	Twin Falls	60	80	100
Homedale	Owyhee	1,381	1,411	857
Hope	Bonner	96	111	116
Horseshoe Bend	Boise	480	401	...
Huetter	Kootenai	114	84	...
Idaho City	Boise	188	246	273
Idaho Falls	Bonneville	33,161	19,218	15,024
Inkom	Bannock	528	434	...
Iona	Bonneville	702	502	518
Irwin	Bonneville	330	147	...
Island Park[1]	Fremont	53	...	...
Jerome	Jerome	4,761	4,523	3,537
Juliaetta	Latah	368	365	337
Kamiah	Lewis	1,245	812	568
Kellogg	Shoshone	5,061	4,913	4,235
Kendrick	Latah	443	409	407
Ketchum	Blaine	746	757	...
Kimberly	Twin Falls	1,298	1,347	963
Kooskia	Idaho	801	629	490
Kootenai	Bonner	180	199	214
Kuna	Ada	516	534	443
Lapwai	Nez Perce	500	480	426
Lava Hot Springs	Bannock	593	591	647
Leadore	Lemhi	112	159	...
Lewiston	Nez Perce	12,691	12,985	10,548
Lewiston Orchards (U)	Nez Perce	9,680	...	...
Lewisville	Jefferson	385	402	371
Lost River	Custer	58	37	...
McCall	Valley	1,423	1,173	875
McCammon	Bannock	557	578	489
Mackay	Custer	652	760	776
Malad City	Oneida	2,274	2,715	2,731
Marsing	Owyhee	555	643	...
Marysville	Fremont	201	190	218
Melba	Canyon	197	203	213
Menan	Jefferson	496	430	432
Meridian	Ada	2,081	1,810	1,465
Middleton	Canyon	541	496	477
Midvale	Washington	211	231	262
Minidoka	Minidoka	154	113	174
Mink Creek	Franklin	109	124	170
Montpelier	Bear Lake	3,146	2,682	2,824
Moore	Butte	358	256	...
Moscow	Latah	11,183	10,593	6,014
Mountain Home	Elmore	5,984	1,887	1,193
Mountain View (U)	Ada	4,898	3,084	...
Moyie Springs	Boundary	196	109	...
Mud Lake	Jefferson	187	...	...
Mullan	Shoshone	1,477	2,036	2,291
Murtaugh	Twin Falls	214	239	272
Nampa	Canyon	18,013	16,185	12,149
Newdale	Fremont	272	312	356
New Meadows	Adams	647	621	264
New Plymouth	Payette	940	942	804
Nezperce	Lewis	667	543	590
Notus	Canyon	324	313	277
Oakley	Cassia	613	684	813
Oldtown	Bonner	211	358	...
Onaway	Latah	191	...	...
Orofino	Clearwater	2,471	1,656	1,602
Osburn	Shoshone	1,788	...	...
Oxford	Franklin	83	110	...
Paris	Bear Lake	746	774	932
Parker	Fremont	284	306	384
Parma	Canyon	1,295	1,369	1,085
Patterson	Lemhi	24	112	...
Paul	Minidoka	701	560	606
Payette	Payette	4,451	4,032	3,322
Pearl	Gem	24	38	21
Peck	Nez Perce	186	170	165
Pierce	Clearwater	522	544	381
Pinehurst (U)	Shoshone	1,432	...	...
Placerville	Boise	12	17	146
Plummer	Benewah	344	395	399
Pocatello[2]	Bannock	28,534	26,131	18,133
Ponderay	Bonner	231	248	...
Post Falls	Kootenai	1,983	1,069	843
Potlatch	Latah	880	...	...
Preston	Franklin	3,640	4,045	4,236
Priest River	Bonner	1,749	1,592	1,056
Rathdrum	Kootenai	710	610	511
Reubens	Lewis	113	116	119
Rexburg	Madison	4,767	4,253	3,437
Richfield	Lincoln	329	429	390
Rigby	Jefferson	2,281	1,826	1,978
Riggins	Idaho	588	287	...
Ririe	Bonneville, Jefferson	560	527	493
Roberts	Jefferson	422	341	319
Rockland	Power	258	277	277
Rupert	Minidoka	4,153	3,098	3,167
St. Anthony	Fremont	2,700	2,695	2,719
St. Charles	Bear Lake	300	363	429
St. Maries	Benewah	2,435	2,220	2,234
Salmon	Lemhi	2,944	2,648	2,439
Sandpoint	Bonner	4,355	4,265	4,356
Shelley	Bingham	2,612	1,856	1,751
Shoshone	Lincoln	1,416	1,420	1,366
Smelterville	Shoshone	1,127	76	...
Soda Springs	Caribou	2,424	1,329	1,087
South Boise (U)	Ada	1,452	1,281	...
Spencer	Clark	100	70	...
Spirit Lake	Kootenai	693	823	1,006
Stanley	Custer	35	33	...
State Line	Kootenai	33	52	...
Stites	Idaho	299	227	258
Sugar City	Madison	584	684	697
Sun Valley	Blaine	317	428	...
Swan Valley	Bonneville	217	203	...
Tensed	Benewah	184	189	...
Teton	Fremont	399	463	514
Tetonia	Teton	194	232	...
Troy	Latah	555	531	580
Twin Falls	Twin Falls	20,126	17,600	11,851
Ucon	Bonneville	532	356	449
Victor	Teton	240	431	294
Wallace	Shoshone	2,412	3,140	3,839
Wardner	Shoshone	577	772	861
Warm River	Fremont	20	...	...
Weiser	Washington	4,208	3,961	3,663
Wendell	Gooding	1,232	1,483	1,001
Weston	Franklin	284	382	439
Whitebird	Idaho	253	...	...
Whitney (U)	Ada	13,603	...	...
Wilder	Canyon	603	555	507
Winchester	Lewis	427	488	634
Worley	Kootenai	241	233	241

[1] Not returned separately in 1950.
[2] Returned in Bannock and Power Counties in 1950.

Table 9.—1960 POPULATION OF AREAS ANNEXED BETWEEN 1950 AND 1960 BY INCORPORATED PLACES HAVING 2,500 INHABITANTS OR MORE IN 1950

[Minus sign (-) denotes decrease]

Incorporated place	1960 population			1950 population, total	Increase, 1950 to 1960, in 1950 area	Incorporated place	1960 population			1950 population, total	Increase, 1950 to 1960, in 1950 area
	Total	In 1950 area	In annexed area				Total	In 1950 area	In annexed area		
Alameda	10,660	7,631	3,029	4,694	2,937	Lewiston	12,691	12,665	26	12,985	-320
Blackfoot	7,378	6,454	924	5,180	1,274	Montpelier	3,146	3,018	128	2,682	336
Boise City	34,481	33,475	1,006	34,393	-918	Moscow	11,183	10,842	341	10,593	249
Buhl	3,059	2,366	693	2,870	-504	Nampa	18,013	16,545	1,468	16,185	360
Burley	7,508	7,053	455	5,924	1,129	Payette	4,451	3,981	470	4,032	-51
Caldwell	12,230	12,192	38	10,487	1,705						
Coeur d'Alene	14,291	13,234	1,057	12,198	1,036	Pocatello	28,534	24,513	4,021	26,131	-1,618
Emmett	3,769	3,028	741	3,067	-39	Rupert	4,153	3,442	711	3,098	344
Gooding	2,750	2,638	112	3,099	-461	St. Anthony	2,700	2,603	97	2,695	-92
Grangeville	3,642	3,617	25	2,544	1,073	Salmon	2,944	1,868	1,076	2,648	-780
						Sandpoint	4,355	4,193	162	4,265	-72
Idaho Falls	33,161	20,182	12,979	19,218	964	Twin Falls	20,126	18,209	1,917	17,600	609
Jerome	4,761	3,940	821	4,523	-583	Weiser	4,208	4,121	87	3,961	160
Kellogg	5,061	3,988	1,073	4,913	-925						

[Tables 10, 11, and 12 of the standard series are omitted as there are no urbanized areas or standard metropolitan statistical areas in the State]

☆U. S. GOVERNMENT PRINTING OFFICE: 1960—565785/4

NUMBER OF INHABITANTS

Illinois

LIST OF TABLES

[Page numbers listed here omit the State prefix number which appears as part of the page number for each page. The prefix for this State is 15]

Table	Page
1.—Population of the State, urban and rural: 1810 to 1960	8
2.—Population in groups of places according to size: 1960 and 1950	8
3.—Population in groups of places according to size: 1900 to 1960	9
4.—Population in incorporated and unincorporated places according to size: 1960	10
5.—Population of incorporated places of 10,000 or more from earliest census to 1960	10
6.—Area and population of counties, urban and rural: 1960 and 1950	14
7.—Population of counties, by minor civil divisions: 1940 to 1960	16
8.—Population of all incorporated places and of unincorporated places of 1,000 or more: 1940 to 1960	30
9.—1960 population of areas annexed between 1950 and 1960 by incorporated places having 2,500 inhabitants or more in 1950	37
10.—Population of urbanized areas: 1960 and 1950	38
11.—Population of standard metropolitan statistical areas: 1960 and 1950	42
11a.–Population of the Chicago–Northwestern Indiana Standard Consolidated Area: 1960 and 1950	42
12.—Population of the State and of standard metropolitan statistical areas, by type of residence: 1960	42

LIST OF MAPS

The State, showing counties, places of 25,000 or more, and standard metropolitan statistical areas	2
The State, showing minor civil divisions	3
Urbanized areas (separate map for each area)	43

ILLINOIS—COUNTIES, PLACES OF 25,000 OR MORE, AND STANDARD METROPOLITAN STATISTICAL AREAS

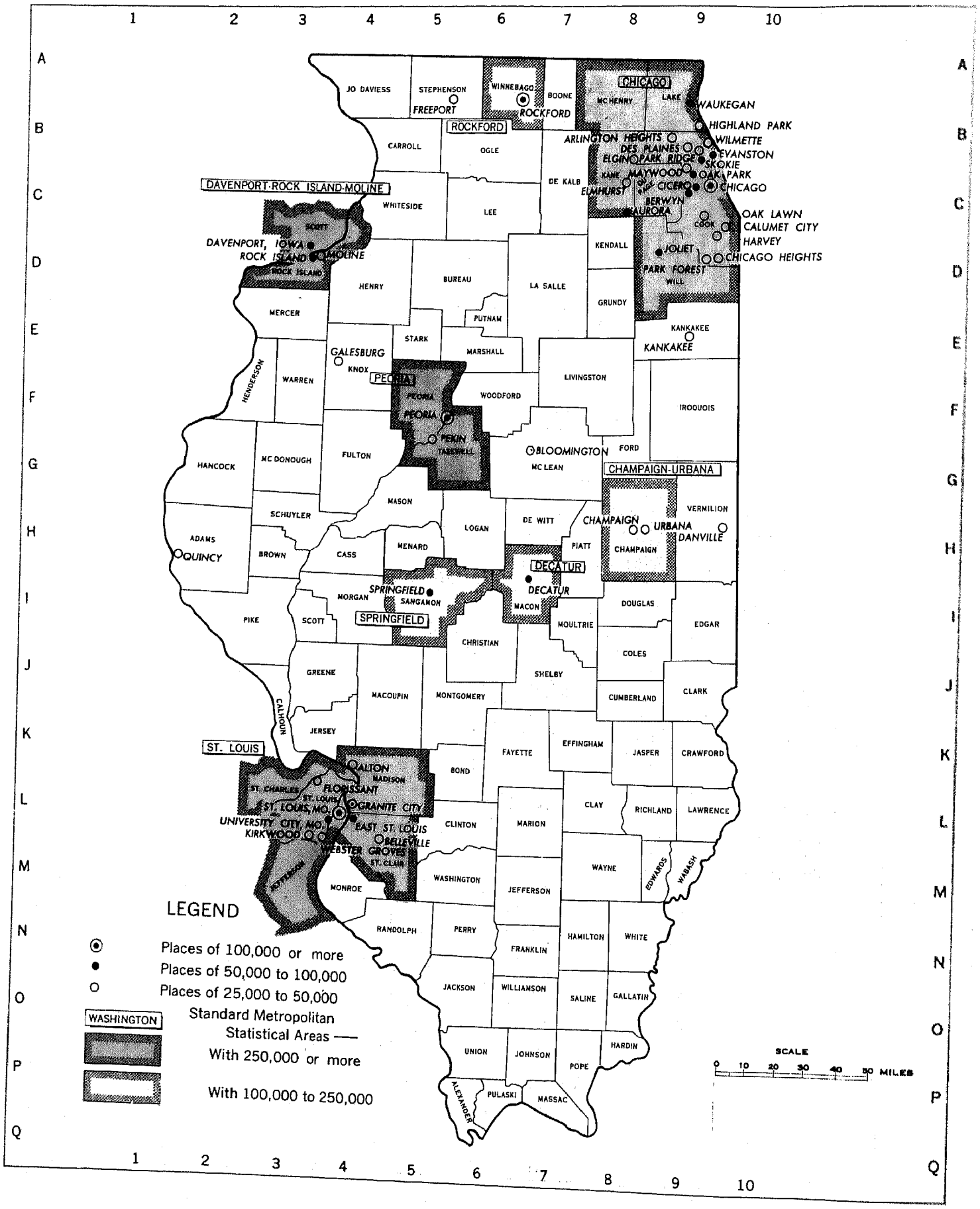

ILLINOIS—SECTION 1

MINOR CIVIL DIVISIONS—TOWNSHIPS AND ELECTION PRECINCTS

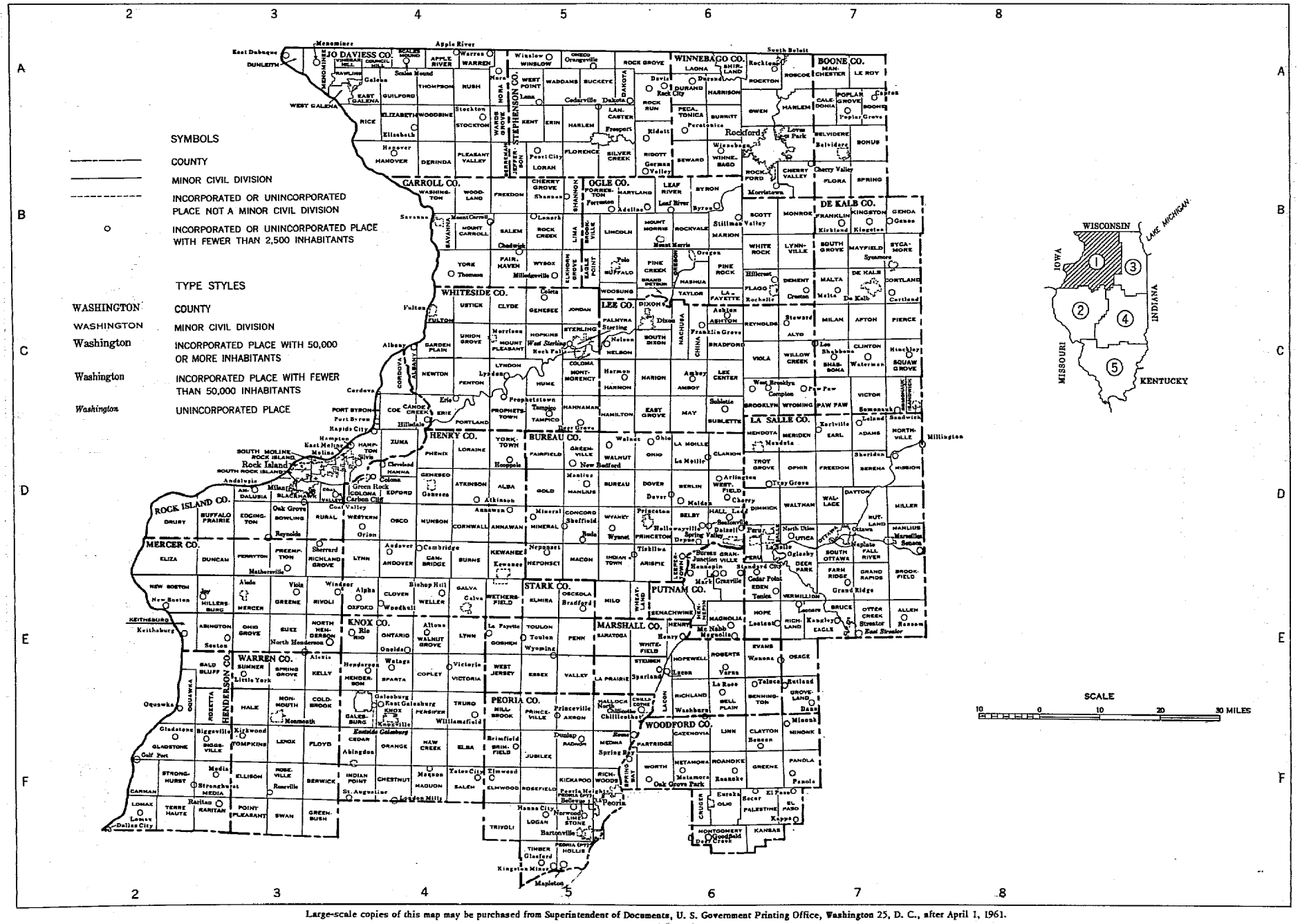

Large-scale copies of this map may be purchased from Superintendent of Documents, U. S. Government Printing Office, Washington 25, D. C., after April 1, 1961.

ILLINOIS—SECTION 2

MINOR CIVIL DIVISIONS—TOWNSHIPS AND ELECTION PRECINCTS

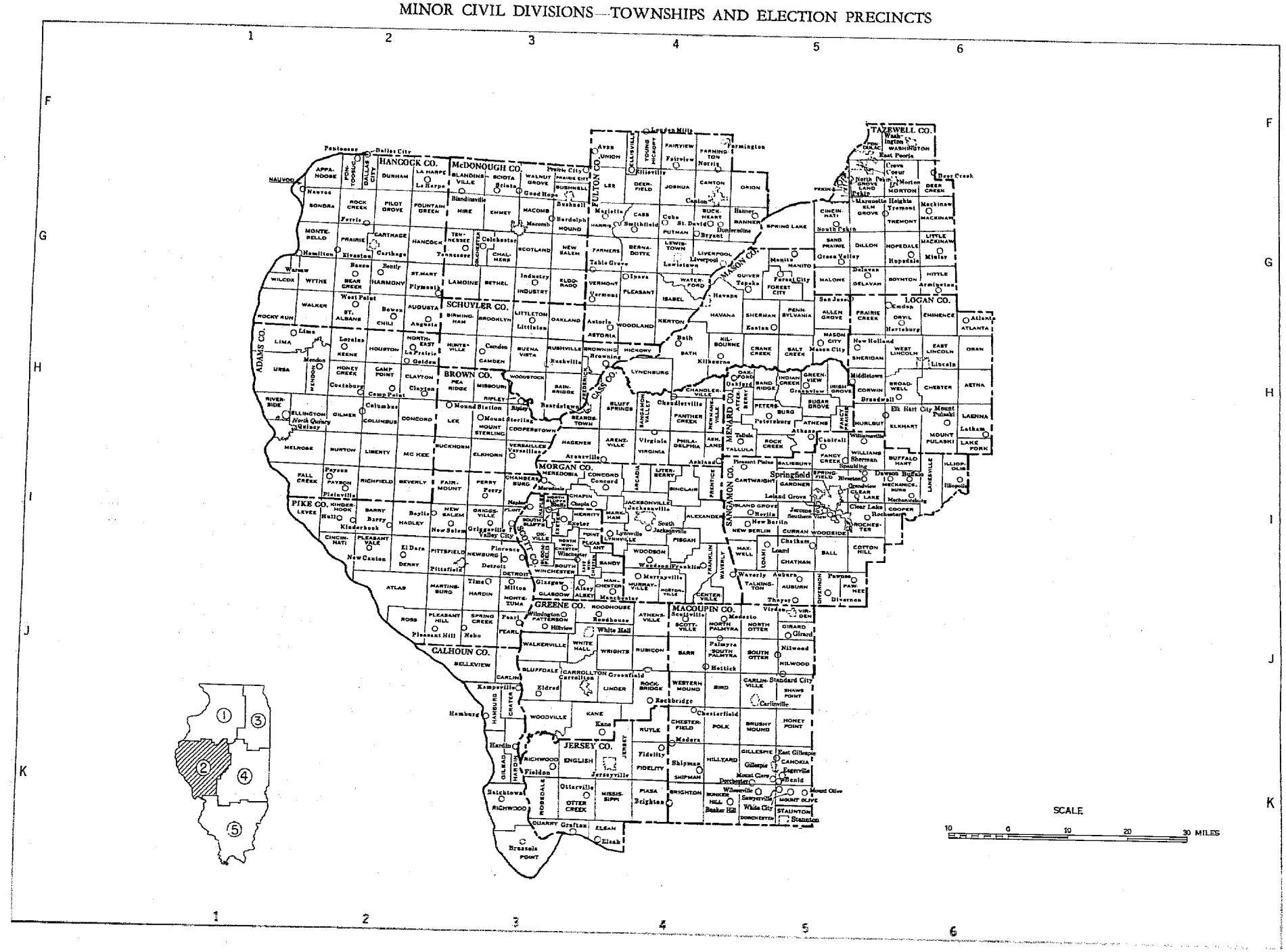

ILLINOIS—SECTION 3

MINOR CIVIL DIVISIONS—TOWNSHIPS AND ELECTION PRECINCTS

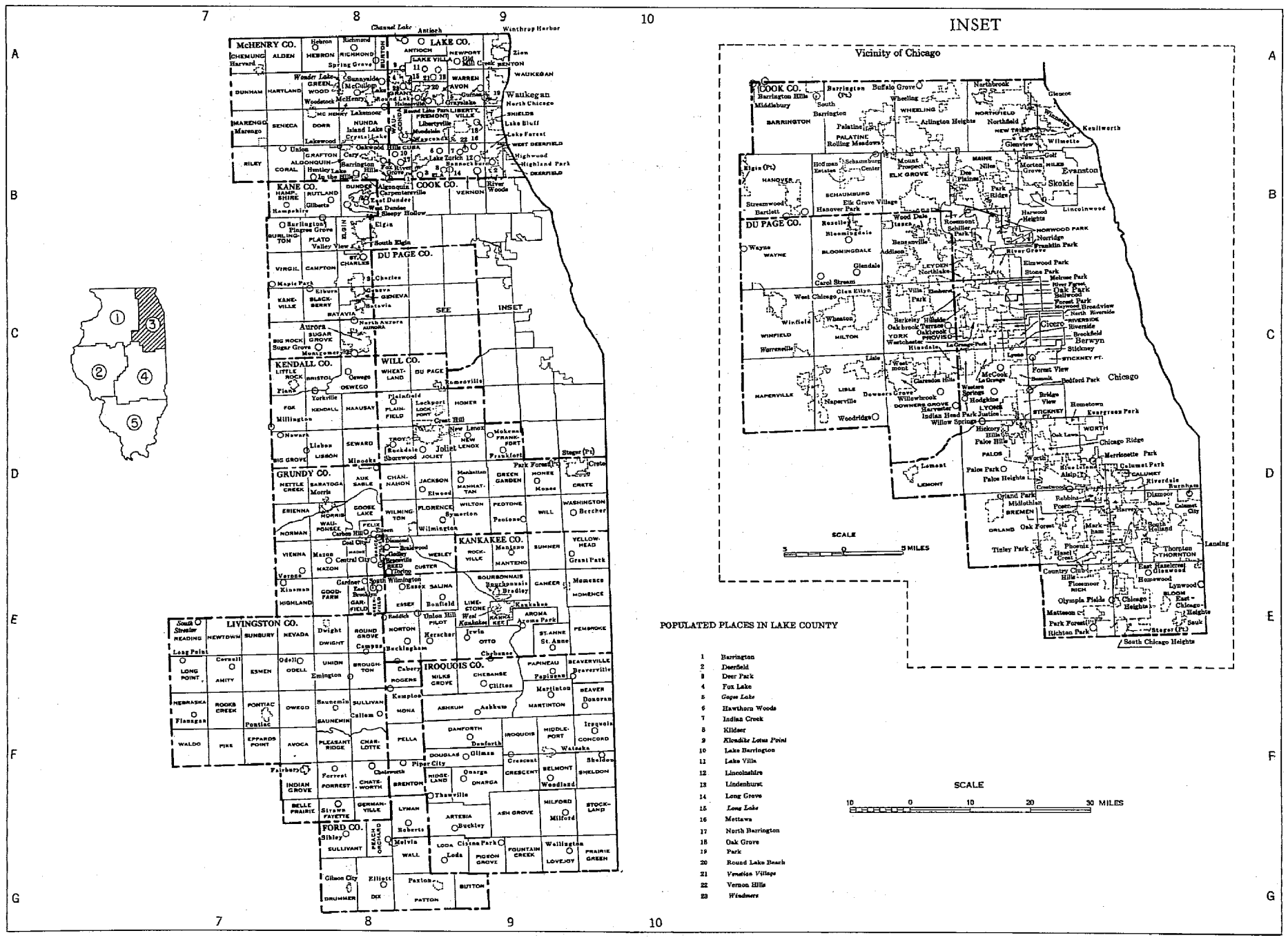

POPULATED PLACES IN LAKE COUNTY

1 Barrington
2 Deerfield
3 Deer Park
4 Fox Lake
5 *Gages Lake*
6 Hawthorn Woods
7 Indian Creek
8 Kildeer
9 *Kloudike Lotus Point*
10 Lake Barrington
11 Lake Villa
12 Lincolnshire
13 Lindenhurst
14 Long Grove
15 *Long Lake*
16 Mettawa
17 North Barrington
18 Oak Grove
19 Park
20 Round Lake Beach
21 *Venetian Village*
22 Vernon Hills
23 *Wiedmere*

ILLINOIS—SECTIONS 4 AND 5

MINOR CIVIL DIVISIONS—TOWNSHIPS AND ELECTION PRECINCTS

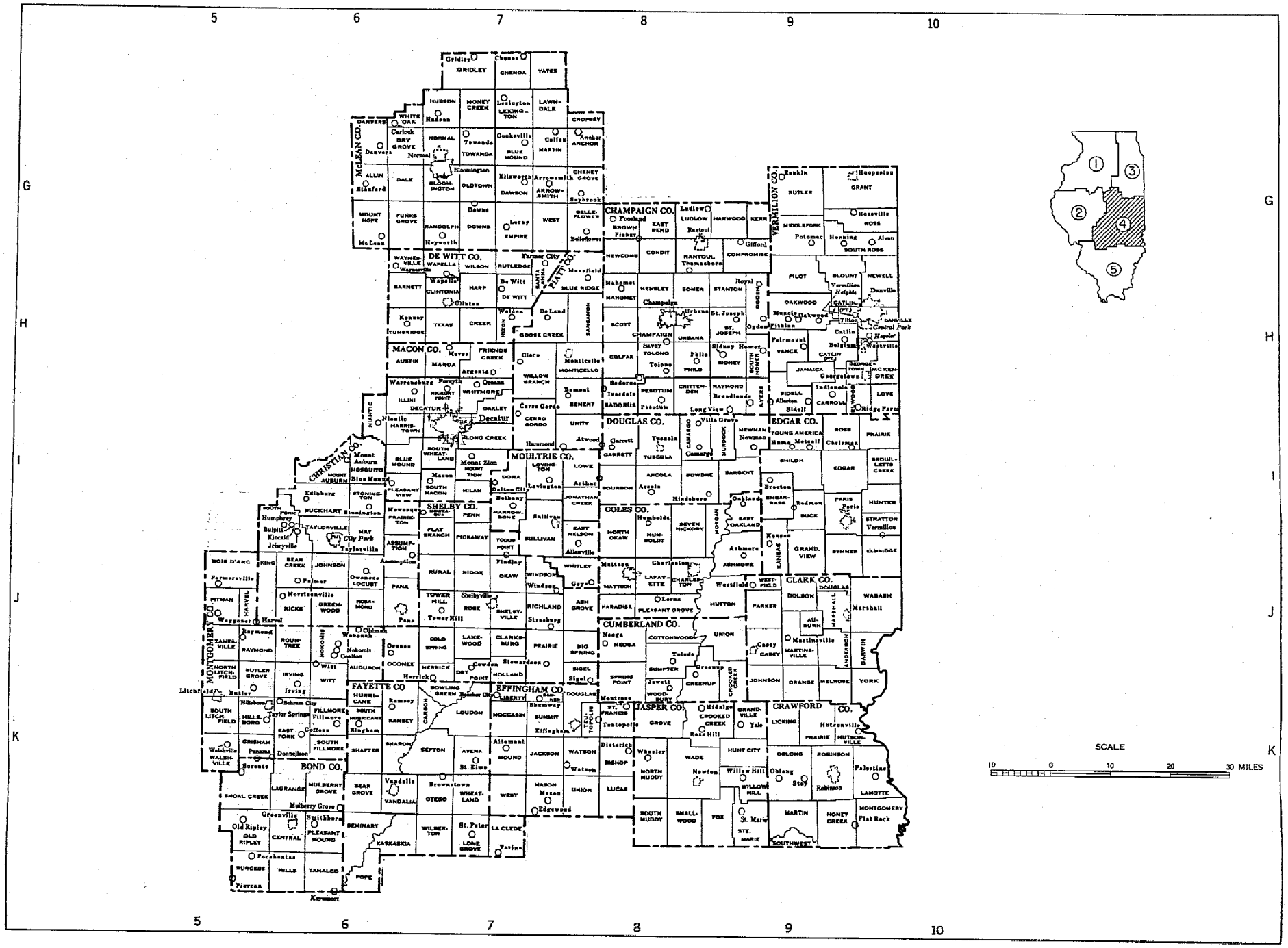

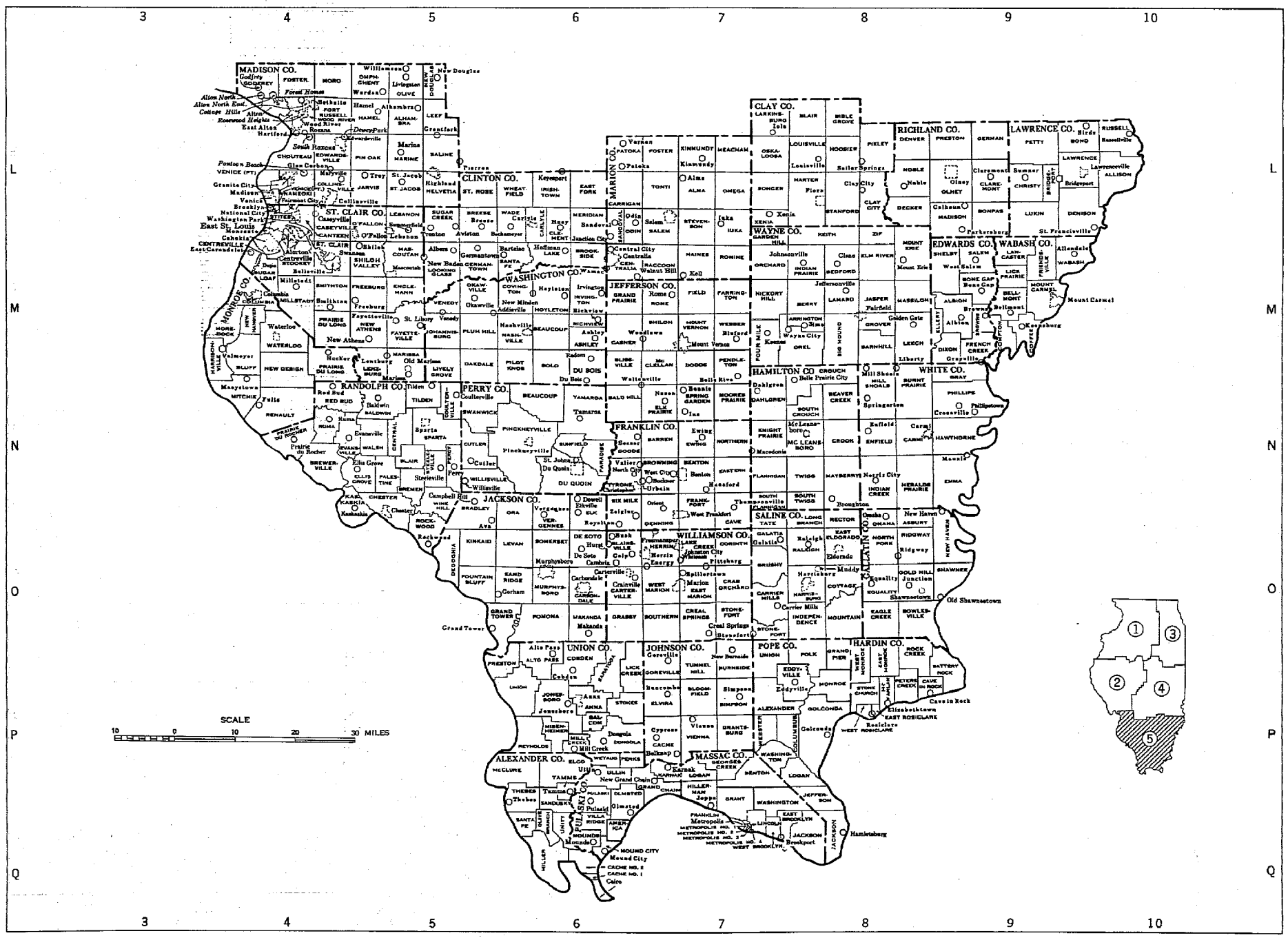
MADISON CO.
CLINTON CO.
ST. CLAIR CO.
WASHINGTON CO.
MONROE CO.
RANDOLPH CO.
PERRY CO.
JEFFERSON CO.
MARION CO.
FRANKLIN CO.
JACKSON CO.
WILLIAMSON CO.
SALINE CO.
UNION CO.
JOHNSON CO.
POPE CO.
HARDIN CO.
ALEXANDER CO.
MASSAC CO.
CLAY CO.
RICHLAND CO.
LAWRENCE CO.
WAYNE CO.
EDWARDS CO.
WABASH CO.
HAMILTON CO.
WHITE CO.
SCALE
10 0 10 20 30 MILES

Table 1.—POPULATION OF THE STATE, URBAN AND RURAL: 1810 TO 1960

[For description of current and previous urban definitions, see text. Minus sign (-) denotes decrease]

Census date	The State			Urban territory				Rural territory			Percent of total	
	Population	Increase over preceding census		Number of urban places	Population	Increase over preceding census		Population	Increase over preceding census		Urban	Rural
		Number	Percent			Number	Percent		Number	Percent		
Current urban definition:												
1960 (Apr. 1)	10,081,158	1,368,982	15.7	327	[1]8,140,315	1,381,044	20.4	1,940,843	-12,062	-0.6	80.7	19.3
1950 (Apr. 1)	8,712,176	814,935	10.3	258	[2]6,759,271	...	...	1,952,905	...	...	77.6	22.4
Previous urban definition:												
1960 (Apr. 1)	10,081,158	1,368,982	15.7	319	7,650,582	1,163,909	17.9	2,430,576	205,073	9.2	75.9	24.1
1950 (Apr. 1)	8,712,176	814,935	10.3	245	6,486,673	677,023	11.7	2,225,503	137,912	6.6	74.5	25.5
1940 (Apr. 1)	7,897,241	266,587	3.5	208	5,809,650	173,923	3.1	2,087,591	92,664	4.6	73.6	26.4
1930 (Apr. 1)	7,630,654	1,145,374	17.7	192	5,635,727	1,232,050	28.0	1,994,927	-86,676	-4.2	73.9	26.1
1920 (Jan. 1)	6,485,280	846,689	15.0	171	4,403,677	923,742	26.5	2,081,603	-77,053	-3.6	67.9	32.1
1910 (Apr. 15)	5,638,591	817,041	16.9	145	3,479,935	863,567	33.0	2,158,656	-46,526	-2.1	61.7	38.3
1900 (June 1)	4,821,550	995,198	26.0	114	2,616,368	897,196	52.2	2,205,182	98,002	4.7	54.3	45.7
1890 (June 1)	3,826,352	748,481	24.3	79	1,719,172	778,668	82.8	2,107,180	-30,187	-1.4	44.9	55.1
1880 (June 1)	3,077,871	537,980	21.2	69	940,504	344,462	57.8	2,137,367	193,518	10.0	30.6	69.4
1870 (June 1)	2,539,891	827,940	48.4	47	596,042	350,497	142.7	1,943,849	477,443	32.6	23.5	76.5
1860 (June 1)	1,711,951	860,481	101.1	23	245,545	181,118	281.1	1,466,406	679,363	86.3	14.3	85.7
1850 (June 1)	851,470	375,287	78.8	9	64,427	54,820	570.6	787,043	320,467	68.7	7.6	92.4
1840 (June 1)	476,183	318,738	202.4	3	9,607	9,607	...	466,576	309,131	196.3	2.0	98.0
1830 (June 1)	157,445	102,234	185.2	...	...	...	...	157,445	102,234	185.2	...	100.0
1820 (Aug. 7)	55,211	42,929	349.5	...	...	...	...	55,211	42,929	349.5	...	100.0
1810 (Aug. 6)	[3]12,282	...	...	...	...	...	...	12,282	...	...	...	100.0

[1] 1960 figure includes 461,738 persons in urban territory outside urban places.
[2] 1950 figure includes 220,886 persons in urban territory outside urban places.
[3] Population of Illinois Territory, which comprised the area now constituting the State of Illinois, almost all of Wisconsin, the western part of the Upper Peninsula of Michigan, and the northeastern part of Minnesota.

Table 2.—POPULATION IN GROUPS OF PLACES ACCORDING TO SIZE: 1960 AND 1950

[Percent not shown where less than 0.1]

Type of area and size of place	1960				1950			
	Number of places	Population	Percent of total population	Percent of total	Number of places	Population	Percent of total population	Percent of total
The State	...	10,081,158	100.0	...	...	8,712,176	100.0	...
URBAN								
Total	([1])	8,140,315	80.7	100.0	([2])	6,759,271	77.6	100.0
Within urbanized areas	...	6,718,955	66.6	82.5	...	5,344,612	61.3	79.1
Central cities, total	11	4,243,487	42.1	52.1	7	4,059,749	46.6	60.1
Cities of 1,000,000 or more	1	3,550,404	35.2	43.6	1	3,620,962	41.6	53.6
Cities of 500,000 to 1,000,000	...	...	...	...	...	...	...	...
Cities of 250,000 to 500,000	...	...	...	...	...	...	...	...
Cities of 100,000 to 250,000	2	229,868	2.3	2.8	1	111,856	1.3	1.7
Cities of 50,000 to 100,000	5	343,633	3.4	4.2	3	240,824	2.8	3.6
Cities under 50,000	3	119,582	1.2	1.5	2	86,107	1.0	1.3
Urban fringes, total	...	2,475,468	24.6	30.4	...	1,284,863	14.7	19.0
Places of 2,500 or more	136	2,013,730	20.0	24.7	85	1,063,977	12.2	15.7
Places of 100,000 or more	...	...	...	...	...	...	...	...
Places of 50,000 to 100,000	7	460,525	4.6	5.7	5	338,289	3.9	5.0
Places of 25,000 to 50,000	14	436,747	4.3	5.4	3	89,659	1.0	1.3
Places of 10,000 to 25,000	47	747,309	7.4	9.2	21	326,832	3.8	4.8
Places of 5,000 to 10,000	36	257,690	2.6	3.2	29	214,031	2.5	3.2
Places of 2,500 to 5,000	32	111,459	1.1	1.4	27	95,166	1.1	1.4
Places under 2,500	39	54,280	0.5	0.7	49	67,219	0.8	1.0
Places of 2,000 to 2,500	10	22,335	0.2	0.3	10	22,410	0.3	0.3
Places of 1,500 to 2,000	8	13,539	0.1	0.2	10	17,582	0.2	0.3
Places of 1,000 to 1,500	10	12,884	0.1	0.2	14	18,193	0.2	0.3
Places under 1,000	11	5,522	0.1	0.1	15	9,034	0.1	0.1
Other urban territory	...	407,458	4.0	5.0	...	153,667	1.8	2.3
Outside urbanized areas	180	1,421,360	14.1	17.5	166	1,414,659	16.2	20.9
Places of 25,000 or more	9	334,097	3.3	4.1	11	428,217	4.9	6.3
Places of 10,000 to 25,000	27	397,912	3.9	4.9	25	357,946	4.1	5.3
Places of 5,000 to 10,000	50	363,660	3.6	4.5	52	362,941	4.2	5.4
Places of 2,500 to 5,000	94	325,691	3.2	4.0	78	265,555	3.0	3.9
RURAL								
Total	...	1,940,843	19.3	100.0	...	1,952,905	22.4	100.0
Places of 1,000 to 2,500	220	335,770	3.3	17.3	209	319,066	3.6	16.4
Places of 2,000 to 2,500	38	83,578	0.8	4.3	36	79,779	0.9	4.1
Places of 1,500 to 2,000	66	112,692	1.1	5.8	57	97,085	1.1	5.0
Places of 1,000 to 1,500	116	139,500	1.4	7.2	116	142,202	1.6	7.3
Other rural territory	...	1,605,073	15.9	82.7	...	1,633,839	18.8	83.7
URBANIZED AREAS								
Total	11	6,718,955	66.6	100.0	7	5,344,612	61.3	100.0
Areas of 1,000,000 or more	2	5,756,562	57.1	85.7	2	4,783,675	54.9	89.5
Areas of 500,000 to 1,000,000	...	...	...	...	...	...	...	...
Areas of 250,000 to 500,000	...	...	...	...	...	...	...	...
Areas of 100,000 to 250,000	5	707,259	7.0	10.5	3	389,853	4.5	7.3
Areas under 100,000	4	255,134	2.5	3.8	2	171,084	2.0	3.2

[1] There were 327 places of 2,500 or more.
[2] There were 258 places of 2,500 or more.

Table 3.—POPULATION IN GROUPS OF PLACES ACCORDING TO SIZE: 1900 TO 1960

Subject and size of place	1960		1950		1940	1930	1920	1910	1900
	Current urban definition	Previous urban definition	Current urban definition	Previous urban definition					
NUMBER OF PLACES									
Urban territory	366	319	307	245	208	192	171	145	114
Places of 2,500 or more	327	319	258	245	208	192	171	145	114
Places of 1,000,000 or more	1	1	1	1	1	1	1	1	1
Places of 500,000 to 1,000,000	...	...	...	...	...	...	...	...	...
Places of 250,000 to 500,000	...	...	...	...	...	...	...	...	...
Places of 100,000 to 250,000	2	2	1	1	1	1	...	...	...
Places of 50,000 to 100,000	12	12	10	10	7	7	4	3	1
Places of 25,000 to 50,000	26	26	14	14	14	15	12	8	5
Places of 10,000 to 25,000	74	74	46	46	36	34	27	20	19
Places of 5,000 to 10,000	86	86	81	78	61	56	47	41	27
Places of 2,500 to 5,000	126	118	105	95	88	78	80	72	61
Places under 2,500	39	...	49	...	...	...	...	...	...
Rural territory	909	928	883	912	932	937	940	922	821
Places of 1,000 to 2,500	220	228	209	223	218	211	229	222	204
Places under 1,000	689	700	674	689	714	726	711	700	617
Cumulative summary:									
Places of 1,000,000 or more	1	1	1	1	1	1	1	1	1
Places of 500,000 or more	1	1	1	1	1	1	1	1	1
Places of 250,000 or more	1	1	1	1	1	1	1	1	1
Places of 100,000 or more	3	3	2	2	2	2	1	1	1
Places of 50,000 or more	15	15	12	12	9	9	5	4	2
Places of 25,000 or more	41	41	26	26	23	24	17	12	7
Places of 10,000 or more	115	115	72	72	59	58	44	32	26
Places of 5,000 or more	201	201	153	150	120	114	91	73	53
Places of 2,500 or more	327	319	258	245	208	192	171	145	114
POPULATION									
Urban territory	8,140,315	7,650,582	6,759,271	6,486,673	5,809,650	5,635,727	4,403,677	3,479,935	2,616,368
Places of 2,500 or more	7,678,577	7,650,582	6,538,385	6,486,673	5,809,650	5,635,727	4,403,677	3,479,935	2,616,368
Places of 1,000,000 or more	3,550,404	3,550,404	3,620,962	3,620,962	3,396,808	3,376,438	2,701,705	2,185,283	1,698,575
Places of 500,000 to 1,000,000	...	...	...	...	...	...	...	...	...
Places of 250,000 to 500,000	...	...	...	...	...	...	...	...	...
Places of 100,000 to 250,000	229,868	229,868	111,856	111,856	105,087	104,969	...	...	...
Places of 50,000 to 100,000	804,158	804,158	681,290	681,290	491,170	483,507	267,722	177,175	56,100
Places of 25,000 to 50,000	890,426	890,426	501,806	501,806	513,383	521,527	432,588	257,220	160,470
Places of 10,000 to 25,000	1,145,221	1,145,221	684,778	684,778	551,334	482,439	406,143	331,285	319,195
Places of 5,000 to 10,000	621,350	621,350	576,972	556,314	442,945	393,926	324,046	286,079	182,236
Places of 2,500 to 5,000	437,150	409,155	360,721	329,667	308,923	272,921	271,473	242,893	199,792
Places under 2,500	54,280	...	67,219	...	...	...	...	...	...
Other urban territory	407,458	...	153,667	...	...	...	...	...	...
Rural territory	1,940,843	2,430,576	1,952,905	2,225,503	2,087,591	1,994,927	2,081,603	2,158,656	2,205,182
Places of 1,000 to 2,500	335,770	353,025	319,066	347,045	338,459	327,745	351,142	347,968	313,637
Places under 1,000	294,389	299,911	304,314	313,348	325,360	323,523	329,598	327,534	293,160
Other rural territory	1,310,684	1,777,640	1,329,525	1,565,110	1,423,772	1,343,659	1,400,863	1,483,154	1,598,385
Cumulative summary:									
Places of 1,000,000 or more	3,550,404	3,550,404	3,620,962	3,620,962	3,396,808	3,376,438	2,701,705	2,185,283	1,698,575
Places of 500,000 or more	3,550,404	3,550,404	3,620,962	3,620,962	3,396,808	3,376,438	2,701,705	2,185,283	1,698,575
Places of 250,000 or more	3,550,404	3,550,404	3,620,962	3,620,962	3,396,808	3,376,438	2,701,705	2,185,283	1,698,575
Places of 100,000 or more	3,780,272	3,780,272	3,732,818	3,732,818	3,501,895	3,481,407	2,701,705	2,185,283	1,698,575
Places of 50,000 or more	4,584,430	4,584,430	4,414,108	4,414,108	3,993,065	3,964,914	2,969,427	2,362,458	1,754,675
Places of 25,000 or more	5,474,856	5,474,856	4,915,914	4,915,914	4,506,448	4,486,441	3,402,015	2,619,678	1,915,145
Places of 10,000 or more	6,620,077	6,620,077	5,600,692	5,600,692	5,057,782	4,968,880	3,808,158	2,950,963	2,234,340
Places of 5,000 or more	7,241,427	7,241,427	6,177,664	6,157,006	5,500,727	5,362,806	4,132,204	3,237,042	2,416,576
Places of 2,500 or more	7,678,577	7,650,582	6,538,385	6,486,673	5,809,650	5,635,727	4,403,677	3,479,935	2,616,368
PERCENT OF TOTAL POPULATION									
Urban territory	80.7	75.9	77.6	74.5	73.6	73.9	67.9	61.7	54.3
Places of 2,500 or more	76.2	75.9	75.0	74.5	73.6	73.9	67.9	61.7	54.3
Places of 1,000,000 or more	35.2	35.2	41.6	41.6	43.0	44.2	41.7	38.8	35.2
Places of 500,000 to 1,000,000	...	...	...	...	...	...	...	...	...
Places of 250,000 to 500,000	...	...	...	...	...	...	...	...	...
Places of 100,000 to 250,000	2.3	2.3	1.3	1.3	1.3	1.4	...	...	...
Places of 50,000 to 100,000	8.0	8.0	7.8	7.8	6.2	6.3	4.1	3.1	1.2
Places of 25,000 to 50,000	8.8	8.8	5.8	5.8	6.5	6.8	6.7	4.6	3.3
Places of 10,000 to 25,000	11.4	11.4	7.9	7.9	7.0	6.3	6.3	5.9	6.6
Places of 5,000 to 10,000	6.2	6.2	6.6	6.4	5.6	5.2	5.0	5.1	3.8
Places of 2,500 to 5,000	4.3	4.1	4.1	3.8	3.9	3.6	4.2	4.3	4.1
Places under 2,500	0.5	...	0.8	...	...	...	...	...	...
Other urban territory	4.0	...	1.8	...	...	...	...	...	...
Rural territory	19.3	24.1	22.4	25.5	26.4	26.1	32.1	38.3	45.7
Places of 1,000 to 2,500	3.3	3.5	3.7	4.0	4.3	4.3	5.4	6.2	6.5
Places under 1,000	2.9	3.0	3.5	3.6	4.1	4.2	5.1	5.8	6.1
Other rural territory	13.0	17.6	15.3	18.0	18.0	17.6	21.6	26.3	33.2
Cumulative summary:									
Places of 1,000,000 or more	35.2	35.2	41.6	41.6	43.0	44.2	41.7	38.8	35.2
Places of 500,000 or more	35.2	35.2	41.6	41.6	43.0	44.2	41.7	38.8	35.2
Places of 250,000 or more	35.2	35.2	41.6	41.6	43.0	44.2	41.7	38.8	35.2
Places of 100,000 or more	37.5	37.5	42.8	42.8	44.3	45.6	41.7	38.8	35.2
Places of 50,000 or more	45.5	45.5	50.7	50.7	50.6	52.0	45.8	41.9	36.4
Places of 25,000 or more	54.3	54.3	56.4	56.4	57.1	58.8	52.5	46.5	39.7
Places of 10,000 or more	65.7	65.7	64.3	64.3	64.0	65.1	58.7	52.3	46.3
Places of 5,000 or more	71.8	71.8	70.9	70.7	69.7	70.3	63.7	57.4	50.1
Places of 2,500 or more	76.2	75.9	75.0	74.5	73.6	73.9	67.9	61.7	54.3

Table 4.—POPULATION IN INCORPORATED AND UNINCORPORATED PLACES ACCORDING TO SIZE: 1960

Size of place and urban-rural classification	All places		Incorporated places		Unincorporated places	
	Number	Population	Number	Population	Number	Population
Total	1,275	8,363,016	1,247	8,303,518	28	59,498
500,000 or more	1	3,550,404	1	3,550,404	...	...
250,000 to 500,000	...	...	...	...	...	...
100,000 to 250,000	2	229,868	2	229,868	...	...
50,000 to 100,000	12	804,158	12	804,158	...	...
25,000 to 50,000	26	890,426	26	890,426	...	...
20,000 to 25,000	14	305,160	14	305,160	...	...
10,000 to 20,000	60	840,061	60	840,061	...	...
5,000 to 10,000	86	621,350	86	621,350	...	...
2,500 to 5,000	126	437,150	118	409,155	8	27,995
2,000 to 2,500	48	105,913	44	97,538	4	8,375
1,500 to 2,000	74	126,231	67	114,362	7	11,869
1,000 to 1,500	126	152,384	117	141,125	9	11,259
500 to 1,000	239	170,537	239	170,537	...	...
200 to 500	332	111,344	332	111,344	...	...
Under 200	129	18,030	129	18,030	...	...
In urbanized areas	186	6,311,497	186	6,311,497	...	...
500,000 or more	1	3,550,404	1	3,550,404	...	...
250,000 to 500,000	...	...	...	...	...	...
100,000 to 250,000	2	229,868	2	229,868	...	...
50,000 to 100,000	12	804,158	12	804,158	...	...
25,000 to 50,000	17	556,329	17	556,329	...	...
20,000 to 25,000	12	261,354	12	261,354	...	...
10,000 to 20,000	35	485,955	35	485,955	...	...
In urbanized areas—Con.						
5,000 to 10,000	36	257,690	36	257,690	...	...
2,500 to 5,000	32	111,459	32	111,459	...	...
2,000 to 2,500	10	22,335	10	22,335	...	...
1,500 to 2,000	8	13,539	8	13,539	...	...
1,000 to 1,500	10	12,884	10	12,884	...	...
500 to 1,000	4	3,390	4	3,390	...	...
200 to 500	5	1,858	5	1,858	...	...
Under 200	2	274	2	274	...	...
Other urban territory	180	1,421,360	172	1,393,365	8	27,995
25,000 to 50,000	9	334,097	9	334,097	...	...
20,000 to 25,000	2	43,806	2	43,806	...	...
10,000 to 20,000	25	354,106	25	354,106	...	...
5,000 to 10,000	50	363,660	50	363,660	...	...
2,500 to 5,000	94	325,691	86	297,696	8	27,995
Rural territory	909	630,159	889	598,656	20	31,503
2,000 to 2,500	38	83,578	34	75,203	4	8,375
1,500 to 2,000	66	112,692	59	100,823	7	11,869
1,000 to 1,500	116	139,500	107	128,241	9	11,259
500 to 1,000	235	167,147	235	167,147	...	...
200 to 500	327	109,486	327	109,486	...	...
Under 200	127	17,756	127	17,756	...	...

Table 5.—POPULATION OF INCORPORATED PLACES OF 10,000 OR MORE FROM EARLIEST CENSUS TO 1960

[Minus sign (-) denotes decrease]

Incorporated place and census year	Population	Increase over preceding census	
		Number	Percent
ALTON CITY:			
1960	43,047	10,497	32.2
1950	32,550	1,295	4.1
1940	31,255	1,104	3.7
1930	30,151	5,469	22.2
1920	24,682	7,154	40.8
1910	17,528	3,318	23.3
1900	14,210	3,916	38.0
1890	10,294	1,319	14.7
1880	8,975	310	3.6
1870	8,665	2,333	36.8
1860	6,332	2,747	76.6
1850	3,585	1,245	53.2
1840	2,340	...	...
ARLINGTON HEIGHTS VILLAGE:			
1960	27,878	19,110	218.0
1950	8,768	3,100	54.7
1940	5,668	671	13.4
1930	4,997	2,747	122.1
1920	2,250	307	15.8
1910	1,943	563	40.8
1900	1,380	-44	-3.1
1890	1,424	...	...
AURORA CITY:			
1960	63,715	13,139	26.0
1950	50,576	3,406	7.2
1940	47,170	581	1.2
1930	46,589	10,192	28.0
1920	36,397	6,590	22.1
1910	29,807	5,660	23.4
1900	24,147	4,459	22.6
1890	19,688	7,815	65.8
1880	11,873	711	6.4
1870	11,162	5,151	85.7
1860	6,011	...	...
BELLEVILLE CITY:			
1960	37,264	4,543	13.9
1950	32,721	4,316	15.2
1940	28,405	-20	-0.1
1930	28,425	3,602	14.5
1920	24,823	3,701	17.5
1910	21,122	3,638	20.8
1900	17,484	2,123	13.8
1890	15,361	4,678	43.8
1880	10,683	2,537	31.1
1870	8,146	626	8.3
1860	7,520	4,579	155.7
1850	2,941	...	...
BELLWOOD VILLAGE:			
1960	20,729	11,983	137.0
1950	8,746	3,526	67.5
1940	5,220	229	4.6
1930	4,991	3,110	165.3
1920	1,881	938	99.5
1910	943	...	...
BELVIDERE CITY:			
1960	11,223	1,801	19.1
1950	9,422	1,328	16.4
1940	8,094	-29	-0.4
1930	8,123	319	4.1
1920	7,804	551	7.6
1910	7,253	316	4.6
1900	6,937	3,070	79.4
1890	3,867	916	31.0
1880	2,951	-280	-8.7
1870	3,231	785	32.1
1860	2,446	1,443	143.9
1850	1,003	...	...
BERWYN CITY:			
1960	54,224	2,944	5.7
1950	51,280	2,829	5.8
1940	48,451	1,424	3.0
1930	47,027	32,877	232.3
1920	14,150	8,309	142.3
1910	5,841	...	...
BLOOMINGTON CITY:			
1960	36,271	2,108	6.2
1950	34,163	1,295	3.9
1940	32,868	1,938	6.3
1930	30,930	2,205	7.7
1920	28,725	2,957	11.5
1910	25,768	2,482	10.7
1900	23,286	2,802	13.7
1890	20,484	3,304	19.2
1880	17,180	2,590	17.8
1870	14,590	7,515	106.2
1860	7,075	5,481	343.9
1850	1,594	...	...
BLUE ISLAND CITY:			
1960	19,618	1,996	11.3
1950	17,622	984	5.9
1940	16,638	104	0.6
1930	16,534	5,110	44.7
1920	11,424	3,381	42.0
1910	8,043	1,929	31.6
1900	6,114	2,785	83.7
1890	3,329	1,787	115.9
1880	1,542	...	...
BROOKFIELD VILLAGE:			
1960	20,429	4,957	32.0
1950	15,472	4,655	43.0
1940	10,817	782	7.8
1930	10,035	6,446	179.6
1920	3,589	1,403	64.2
1910	2,186	1,075	96.8
1900	1,111	...	...
CAHOKIA VILLAGE:			
1960	15,829	15,035	1,893.6
1950	794	329	70.8
1940	465	179	62.6
1930	286	...	...
CALUMET CITY:			
1960	25,000	9,201	58.2
1950	15,799	2,558	19.3
1940	13,241	943	7.7
1930	12,298	4,806	64.1
1920	7,492	2,544	51.4
1910	4,948	2,013	68.5
1900	2,935	...	...
CANTON CITY:			
1960	13,588	1,661	13.9
1950	11,927	350	3.0
1940	11,577	-141	-1.2
1930	11,718	790	7.2
1920	10,928	475	4.5
1910	10,453	3,889	59.2
1900	6,564	960	17.1
1890	5,604	1,842	49.0
1880	3,762	454	13.9
1870	3,308	935	39.4
1860	2,373	805	51.1
1850	1,568	806	105.8
1840	762	...	...
CARBONDALE CITY:			
1960	14,670	3,749	34.1
1950	10,921	2,371	27.7
1940	8,550	1,022	13.6
1930	7,528	1,261	20.1
1920	6,267	856	15.8
1910	5,411	2,093	63.1
1900	3,318	936	39.3
1890	2,382	169	7.6
1880	2,213	...	...
CARPENTERSVILLE VILLAGE:			
1960	17,424	15,901	1,044.1
1950	1,523	234	18.2
1940	1,289	-172	-11.8
1930	1,461	425	41.0
1920	1,036	-92	-8.2
1910	1,128	126	12.6
1900	1,002	248	32.9
1890	754	406	116.7
1880	348	...	...
CENTRALIA CITY:			
1960	13,904	41	0.3
1950	13,863	-2,480	-15.2
1940	16,343	3,760	29.9
1930	12,583	92	0.7
1920	12,491	2,811	29.0
1910	9,680	2,959	44.0
1900	6,721	1,958	41.1
1890	4,763	1,142	31.5
1880	3,621	431	13.5
1870	3,190	...	...
CENTREVILLE CITY:			
1960	12,769	...	...

Table 5.—POPULATION OF INCORPORATED PLACES OF 10,000 OR MORE FROM EARLIEST CENSUS TO 1960—Con.

[Minus sign (-) denotes decrease]

Incorporated place and census year	Population	Increase over preceding census	
		Number	Percent
CHAMPAIGN CITY:			
1960	49,583	10,020	25.3
1950	39,563	16,261	69.8
1940	23,302	2,954	14.5
1930	20,348	4,475	28.2
1920	15,873	3,452	27.8
1910	12,421	3,323	36.5
1900	9,098	3,259	55.8
1890	5,839	736	14.4
1880	5,103	478	10.3
1870	4,625	2,898	167.8
1860	1,727	...	...
CHARLESTON CITY:			
1960	10,505	1,341	14.6
1950	9,164	967	11.8
1940	8,197	185	2.3
1930	8,012	1,397	21.1
1920	6,615	731	12.4
1910	5,884	396	7.2
1900	5,488	1,353	32.7
1890	4,135	1,268	44.2
1880	2,867	18	0.6
1870	2,849	...	...
1860	(1)	...	...
1850	849	...	...
CHICAGO CITY:			
1960	3,550,404	-70,558	-1.9
1950	3,620,962	224,154	6.6
1940	3,396,808	20,370	0.6
1930	3,376,438	674,733	25.0
1920	2,701,705	516,422	23.6
1910	2,185,283	486,708	28.7
1900	1,698,575	598,725	54.4
1890	1,099,850	596,665	118.6
1880	503,185	204,208	68.3
1870	298,977	186,805	166.5
1860	[2]112,172	82,209	274.4
1850	29,963	25,493	570.3
1840	4,470	...	...
CHICAGO HEIGHTS CITY:			
1960	34,331	9,780	39.8
1950	24,551	2,090	9.3
1940	22,461	140	0.6
1930	22,321	2,668	13.6
1920	19,653	5,128	35.3
1910	14,525	9,425	184.8
1900	5,100	...	...
CICERO TOWN:			
1960	69,130	1,586	2.3
1950	67,544	2,832	4.4
1940	64,712	-1,890	-2.8
1930	66,602	21,607	48.0
1920	44,995	30,438	209.1
1910	14,557	-1,753	-10.7
1900	16,310	6,106	59.8
1890	10,204	5,022	96.9
1880	5,182	3,637	235.4
1870	1,545	273	21.5
1860	1,272	...	...
COLLINSVILLE CITY:			
1960	14,217	2,355	19.9
1950	11,862	2,095	21.4
1940	9,767	532	5.8
1930	9,235	-518	-5.3
1920	9,753	2,275	30.4
1910	7,478	3,457	86.0
1900	4,021	523	15.0
1890	3,498	611	21.2
1880	2,887	...	...
DANVILLE CITY:			
1960	41,856	3,992	10.5
1950	37,864	945	2.6
1940	36,919	154	0.4
1930	36,765	2,989	8.8
1920	33,776	5,905	21.2
1910	27,871	11,517	70.4
1900	16,354	4,863	42.3
1890	11,491	3,758	48.6
1880	7,733	2,982	62.8
1870	4,751	3,119	191.1
1860	1,632	896	121.7
1850	736	233	46.3
1840	503	...	...
DECATUR CITY:			
1960	78,004	11,735	17.7
1950	66,269	6,964	11.7
1940	59,305	1,795	3.1
1930	57,510	13,692	31.2
1920	43,818	12,678	40.7
1910	31,140	10,386	50.0
1900	20,754	3,913	23.2
DECATUR CITY--Con.			
1890	16,841	7,294	76.4
1880	9,547	2,386	33.3
1870	7,161	3,322	86.5
1860	3,839	...	...
DEERFIELD VILLAGE:			
1960	11,786	8,498	258.5
1950	3,288	1,005	44.0
1940	2,283	431	23.3
1930	1,852	1,242	203.6
1920	610	134	28.2
1910	476	...	...
DE KALB CITY:			
1960	18,486	6,778	57.9
1950	11,708	2,562	28.0
1940	9,146	601	7.0
1930	8,545	674	8.6
1920	7,871	-231	-2.9
1910	8,102	2,198	37.2
1900	5,904	3,325	128.9
1890	2,579	981	61.4
1880	1,598	...	...
DES PLAINES CITY:			
1960	34,886	19,892	132.7
1950	14,994	5,476	57.5
1940	9,518	720	8.2
1930	8,798	5,347	154.9
1920	3,451	1,103	47.0
1910	2,348	682	40.9
1900	1,666	680	69.0
1890	986	168	20.5
1880	818	...	...
DIXON CITY:			
1960	19,565	8,042	69.8
1950	11,523	852	8.0
1940	10,671	763	7.7
1930	9,908	1,717	21.0
1920	8,191	975	13.5
1910	7,216	-701	-8.9
1900	7,917	2,756	53.4
1890	5,161	1,503	41.1
1880	3,658	-397	-9.8
1870	4,055	1,837	82.8
1860	2,218	...	...
DOLTON VILLAGE:			
1960	18,746	13,188	237.3
1950	5,558	2,490	81.2
1940	3,068	145	5.0
1930	2,923	847	40.8
1920	2,076	207	11.1
1910	1,869	640	52.1
1900	1,229	119	10.7
1890	1,110	662	147.8
1880	448	...	...
DOWNERS GROVE VILLAGE:			
1960	21,154	9,268	78.0
1950	11,886	2,360	24.8
1940	9,526	549	6.1
1930	8,977	5,434	153.4
1920	3,543	942	36.2
1910	2,601	498	23.7
1900	2,103	1,143	119.1
1890	960	374	63.8
1880	586	...	...
EAST MOLINE CITY:			
1960	16,732	2,819	20.3
1950	13,913	1,554	12.6
1940	12,359	2,252	22.3
1930	10,107	1,432	16.5
1920	8,675	6,010	225.5
1910	2,665	...	...
EAST PEORIA CITY:			
1960	12,310	3,612	41.5
1950	8,698	1,892	27.8
1940	6,806	1,779	35.4
1930	5,027	2,813	127.1
1920	2,214	721	48.3
1910	1,493	594	66.1
1900	899	507	129.3
1890	392	...	...
EAST ST. LOUIS CITY:			
1960	81,712	-583	-0.7
1950	82,295	6,686	8.8
1940	75,609	1,262	1.7
1930	74,347	7,580	11.4
1920	66,767	8,220	14.0
1910	58,547	28,892	97.4
1900	29,655	14,486	95.5
1890	15,169	5,984	65.1
1880	9,185	3,541	62.7
1870	5,644	...	...
ELGIN CITY:			
1960	49,447	5,224	11.8
1950	44,223	5,890	15.4
1940	38,333	2,404	6.7
1930	35,929	8,475	30.9
1920	27,454	1,478	5.7
1910	25,976	3,543	15.8
1900	22,433	4,610	25.9
1890	17,823	9,036	102.8
1880	8,787	3,346	61.5
1870	5,441	2,644	94.5
1860	2,797	...	...
ELMHURST CITY:			
1960	36,991	15,718	73.9
1950	21,273	5,815	37.6
1940	15,458	1,403	10.0
1930	14,055	9,461	205.9
1920	4,594	2,234	94.7
1910	2,360	632	36.6
1900	1,728	678	64.6
1890	1,050	327	45.2
1880	723	394	119.8
1870	329	...	...
ELMWOOD PARK VILLAGE:			
1960	23,866	5,065	26.9
1950	18,801	5,112	37.3
1940	13,689	2,419	21.5
1930	11,270	9,890	716.7
1920	1,380	...	...
EVANSTON CITY:			
1960	79,283	5,642	7.7
1950	73,641	8,252	12.6
1940	65,389	2,051	3.2
1930	63,338	26,104	70.1
1920	37,234	12,256	49.1
1910	24,978	5,719	29.7
1900	19,259	10,259	114.0
1890	[3]9,000	4,600	104.5
1880	4,400	...	...
EVERGREEN PARK VILLAGE:			
1960	24,178	13,647	129.6
1950	10,531	7,218	217.9
1940	3,313	1,719	107.8
1930	1,594	889	126.1
1920	705	281	66.3
1910	424	-21	-4.7
1900	445	...	...
FOREST PARK VILLAGE:			
1960	14,452	-517	-3.5
1950	14,969	129	0.9
1940	14,840	285	2.0
1930	14,555	3,787	35.2
1920	10,768	4,174	63.3
1910	6,594	2,509	61.4
1900	4,085	...	...
1890	(1)	...	...
1880	923	...	...
FRANKLIN PARK:			
1960	18,322	9,423	105.9
1950	8,899	5,892	195.9
1940	3,007	582	24.0
1930	2,425	1,511	165.3
1920	914	231	33.8
1910	683	200	41.4
1900	483	...	...
FREEPORT CITY:			
1960	26,628	4,161	18.5
1950	22,467	101	0.5
1940	22,366	321	1.5
1930	22,045	2,376	12.1
1920	19,669	2,102	12.0
1910	17,567	4,309	32.5
1900	13,258	3,069	30.1
1890	10,189	1,673	19.6
1880	8,516	627	7.9
1870	7,889	2,513	46.7
1860	5,376	3,940	274.4
1850	1,436	945	192.5
1840	491	...	...
GALESBURG CITY:			
1960	37,243	5,818	18.5
1950	31,425	2,549	8.8
1940	28,876	46	0.2
1930	28,830	4,996	21.0
1920	23,834	1,745	7.9
1910	22,089	3,482	18.7
1900	18,607	3,343	21.9
1890	15,264	3,827	33.5
1880	11,437	1,279	12.6
1870	10,158	5,205	105.1
1860	4,953	4,630	1,433.4
1850	323	...	...

[1] Not returned separately.
[2] Corrected since publication of Vol. I, 1930.
[3] Estimated.

Table 5.—POPULATION OF INCORPORATED PLACES OF 10,000 OR MORE FROM EARLIEST CENSUS TO 1960—Con.

[Minus sign (-) denotes decrease]

Incorporated place and census year	Population	Increase over preceding census	
		Number	Percent
GLENCOE VILLAGE:			
1960	10,472	3,492	50.0
1950	6,980	155	2.3
1940	6,825	530	8.4
1930	6,295	2,914	86.2
1920	3,381	1,482	78.0
1910	1,899	879	86.2
1900	1,020	451	79.3
1890	569	182	47.0
1880	387	...	...
GLEN ELLYN VILLAGE:			
1960	15,972	6,448	67.7
1950	9,524	1,469	18.2
1940	8,055	375	4.9
1930	7,680	4,829	169.4
1920	2,851	1,088	61.7
1910	1,763	970	122.3
1900	793	320	67.7
1890	473	...	...
GLENVIEW VILLAGE:			
1960	18,132	11,990	195.2
1950	6,142	3,642	145.7
1940	2,500	614	32.6
1930	1,886	1,126	148.2
1920	760	108	16.6
1910	652	...	...
GRANITE CITY:			
1960	40,073	10,608	36.0
1950	29,465	6,491	28.3
1940	22,974	-2,156	-8.6
1930	25,130	10,373	70.3
1920	14,757	4,854	49.0
1910	9,903	6,781	217.2
1900	3,122	...	...
HARVEY CITY:			
1960	29,071	8,388	40.6
1950	20,683	2,805	15.7
1940	17,878	1,504	9.2
1930	16,374	7,158	77.7
1920	9,216	1,989	27.5
1910	7,227	1,832	34.0
1900	5,395	...	...
HIGHLAND PARK CITY:			
1960	25,532	8,724	51.9
1950	16,808	2,332	16.1
1940	14,476	2,273	18.6
1930	12,203	6,036	97.9
1920	6,167	1,958	46.5
1910	4,209	1,403	50.0
1900	2,806	643	29.7
1890	2,163	1,009	87.4
1880	1,154	...	...
HINSDALE VILLAGE:			
1960	12,859	4,183	48.2
1950	8,676	1,340	18.3
1940	7,336	413	6.0
1930	6,923	2,881	71.3
1920	4,042	1,591	64.9
1910	2,451	-127	-4.9
1900	2,578	994	62.8
1890	1,584	765	93.4
1880	819	...	...
HOMEWOOD VILLAGE:			
1960	13,371	7,484	127.1
1950	5,887	1,809	44.4
1940	4,078	851	26.4
1930	3,227	1,838	132.3
1920	1,389	676	94.8
1910	713	361	102.6
1900	352	...	...
JACKSONVILLE CITY:			
1960	21,690	1,303	6.4
1950	20,387	543	2.7
1940	19,844	2,097	11.8
1930	17,747	2,034	12.9
1920	15,713	387	2.5
1910	15,326	248	1.6
1900	15,078	2,143	16.6
1890	12,935	2,008	18.4
1880	10,927	1,724	18.7
1870	9,203	3,675	66.5
1860	5,528	2,783	101.4
1850	2,745	...	...
JOLIET CITY:			
1960	66,780	15,179	29.4
1950	51,601	9,236	21.8
1940	42,365	-628	-1.5
1930	42,993	4,551	11.8
1920	38,442	3,772	10.9
1910	34,670	5,317	18.1
1900	29,353	6,089	26.2
1890	23,264	11,607	99.6
1880	11,657	4,394	60.5
JOLIET CITY--Con.			
1870	7,263	159	2.2
1860	7,104	4,445	167.2
1850	2,659	101	3.9
1840	2,558	...	...
KANKAKEE CITY:			
1960	27,666	1,810	7.0
1950	25,856	3,615	16.3
1940	22,241	1,621	7.9
1930	20,620	3,867	23.1
1920	16,753	2,767	19.8
1910	13,986	391	2.9
1900	13,595	4,570	50.6
1890	9,025	3,374	59.7
1880	5,651	...	...
KEWANEE CITY:			
1960	16,324	-497	-3.0
1950	16,821	-80	-0.5
1940	16,901	-192	-1.1
1930	17,093	1,067	6.7
1920	16,026	6,719	72.2
1910	9,307	925	11.0
1900	8,382	3,813	83.5
1890	4,569	1,865	69.0
1880	2,704	...	...
LA GRANGE VILLAGE:			
1960	15,285	3,283	27.4
1950	12,002	1,523	14.5
1940	10,479	376	3.7
1930	10,103	3,578	54.8
1920	6,525	1,243	23.5
1910	5,282	1,313	33.1
1900	3,969	1,655	71.5
1890	2,314	1,783	335.8
1880	531	...	...
LA GRANGE PARK VILLAGE:			
1960	13,793	7,617	123.3
1950	6,176	2,770	81.3
1940	3,406	467	15.9
1930	2,939	1,255	74.5
1920	1,684	553	48.9
1910	1,131	401	54.9
1900	730	...	...
LAKE FOREST CITY:			
1960	10,687	2,868	36.7
1950	7,819	934	13.6
1940	6,885	331	5.1
1930	6,554	2,897	79.2
1920	3,657	308	9.2
1910	3,349	1,134	51.2
1900	2,215	1,012	84.1
1890	1,203	326	37.2
1880	877	...	...
LANSING VILLAGE:			
1960	18,098	9,416	108.5
1950	8,682	4,220	94.6
1940	4,462	1,084	32.1
1930	3,378	1,969	139.7
1920	1,409	349	32.9
1910	1,060	230	27.7
1900	830	...	...
LA SALLE CITY:			
1960	11,897	-186	-1.5
1950	12,083	-729	-5.7
1940	12,812	-337	-2.6
1930	13,149	99	0.8
1920	13,050	1,513	13.1
1910	11,537	1,091	10.4
1900	10,446	591	6.0
1890	9,855	2,008	25.6
1880	7,847	2,647	50.9
1870	5,200	1,184	29.5
1860	4,016	...	...
LINCOLN CITY:			
1960	16,890	2,528	17.6
1950	14,362	1,610	12.6
1940	12,752	-103	-0.8
1930	12,855	973	8.2
1920	11,882	990	9.1
1910	10,892	1,930	21.5
1900	8,962	2,237	33.3
1890	6,725	1,086	19.3
1880	5,639	...	...
LINCOLNWOOD VILLAGE:			
1960	11,744	8,672	282.3
1950	3,072	2,320	308.5
1940	752	279	59.0
1930	473	118	33.2
1920	355	-4	-1.1
1910	359	...	...
LOMBARD VILLAGE:			
1960	22,561	12,744	129.8
1950	9,817	2,742	38.8
1940	7,075	878	14.2
1930	6,197	4,866	365.6
1920	1,331	448	50.7
1910	883	293	49.7
1900	590	75	14.6
1890	515	137	36.2
1880	378	...	...
MACOMB CITY:			
1960	12,135	1,543	14.6
1950	10,592	1,828	20.9
1940	8,764	255	3.0
1930	8,509	1,795	26.7
1920	6,714	940	16.3
1910	5,774	399	7.4
1900	5,375	1,323	32.7
1890	4,052	912	29.0
1880	3,140	392	14.3
1870	2,748	914	49.8
1860	1,834	1,078	142.6
1850	756	...	...
MARION CITY:			
1960	11,274	815	7.8
1950	10,459	1,208	13.1
1940	9,251	218	2.4
1930	9,033	-549	-5.7
1920	9,582	2,489	35.1
1910	7,093	4,583	182.6
1900	2,510	1,172	87.6
1890	1,338	457	51.9
1880	881	...	...
MARKHAM VILLAGE:			
1960	11,704	8,951	325.1
1950	2,753	1,365	98.3
1940	1,388	1,039	297.7
1930	349	...	...
MATTOON CITY:			
1960	19,088	1,541	8.8
1950	17,547	1,720	10.9
1940	15,827	1,196	8.2
1930	14,631	1,079	8.0
1920	13,552	2,096	18.3
1910	11,456	1,834	19.1
1900	9,622	2,789	40.8
1890	6,833	1,096	19.1
1880	5,737	...	...
MAYWOOD VILLAGE:			
1960	27,330	-143	-0.5
1950	27,473	825	3.1
1940	26,648	819	3.2
1930	25,829	13,757	114.0
1920	12,072	4,039	50.3
1910	8,033	3,501	77.3
1900	4,532	...	...
1890	(1)	...	...
1880	716	...	...
MELROSE PARK VILLAGE:			
1960	22,291	8,925	66.8
1950	13,366	2,433	22.3
1940	10,933	192	1.8
1930	10,741	3,594	50.3
1920	7,147	2,341	48.7
1910	4,806	2,214	85.4
1900	2,592	...	...
MOLINE CITY:			
1960	42,705	5,308	14.2
1950	37,397	2,789	8.1
1940	34,608	2,372	7.4
1930	32,236	1,502	4.9
1920	30,734	6,535	27.0
1910	24,199	6,951	40.3
1900	17,248	5,248	43.7
1890	12,000	4,200	53.8
1880	7,800	3,634	87.2
1870	4,166	2,138	105.4
1860	2,028	...	...
MONMOUTH CITY:			
1960	10,372	179	1.8
1950	10,193	1,097	12.1
1940	9,096	430	5.0
1930	8,666	550	6.8
1920	8,116	-1,012	-11.1
1910	9,128	1,668	22.4
1900	7,460	1,524	25.7
1890	5,936	936	18.7
1880	5,000	338	7.3
1870	4,662	2,156	86.0
1860	2,506	1,709	214.4
1850	797	...	...

[1] Not returned separately.

Table 5.—POPULATION OF INCORPORATED PLACES OF 10,000 OR MORE FROM EARLIEST CENSUS TO 1960—Con.

[Minus sign (-) denotes decrease]

Incorporated place and census year	Population	Increase over preceding census	
		Number	Percent
MORTON GROVE VILLAGE:			
1960	20,533	16,607	423.0
1950	3,926	1,916	95.3
1940	2,010	36	1.8
1930	1,974	895	82.9
1920	1,079	243	29.1
1910	836	272	48.2
1900	564	...	...
MOUNT PROSPECT VILLAGE:			
1960	18,906	14,897	371.6
1950	4,009	2,289	133.1
1940	1,720	495	40.4
1930	1,225	876	251.0
1920	349	...	...
MOUNT VERNON CITY:			
1960	15,566	-34	-0.2
1950	15,600	876	5.9
1940	14,724	2,349	19.0
1930	12,375	2,560	26.1
1920	9,815	1,808	22.6
1910	8,007	2,791	53.5
1900	5,216	1,983	61.3
1890	3,233	909	39.1
1880	2,324	1,157	99.1
1870	1,167	460	65.1
1860	707	...	...
MUNDELEIN VILLAGE:			
1960	10,526	7,337	230.1
1950	3,189	1,861	140.1
1940	1,328	317	31.4
1930	1,011	591	140.7
1920	420	62	17.3
1910	358	...	...
NAPERVILLE CITY:			
1960	12,933	5,920	84.4
1950	7,013	1,741	33.0
1940	5,272	154	3.0
1930	5,118	1,288	33.6
1920	3,830	381	11.0
1910	3,449	820	31.2
1900	2,629	413	18.6
1890	2,216	143	6.9
1880	2,073	360	21.0
1870	1,713	...	...
NILES VILLAGE:			
1960	20,393	16,806	468.5
1950	3,587	1,419	65.5
1940	2,168	33	1.5
1930	2,135	877	69.7
1920	1,258	689	121.1
1910	569	55	10.7
1900	514	...	...
NORMAL TOWN:			
1960	13,357	3,585	36.7
1950	9,772	2,789	39.9
1940	6,983	215	3.2
1930	6,768	1,625	31.6
1920	5,143	1,119	27.8
1910	4,024	229	6.0
1900	3,795	336	9.7
1890	3,459	989	40.0
1880	2,470	1,354	121.3
1870	1,116	...	...
NORRIDGE VILLAGE:			
1960	14,087	10,659	310.9
1950	3,428	...	...
NORTHBROOK VILLAGE:			
1960	11,635	8,287	247.5
1950	3,348	2,083	164.7
1940	1,265	72	6.0
1930	1,193	639	115.3
1920	554	113	25.6
1910	441	...	...
NORTH CHICAGO CITY:			
1960	Δ20,517	11,889	137.8
1950	8,628	163	1.9
1940	8,465	-1	...
1930	8,466	2,627	45.0
1920	5,839	2,533	76.6
1910	3,306	2,156	187.5
1900	1,150	...	...
NORTH LAKE CITY:			
1960	12,318	7,957	182.5
1950	4,361	...	...
OAK LAWN VILLAGE:			
1960	27,471	18,720	213.9
1950	8,751	5,268	151.2
1940	3,483	1,438	70.3
1930	2,045	1,556	318.2
1920	489	202	70.4
1910	287	...	...
OAK PARK VILLAGE:			
1960	61,093	-2,436	-3.8
1950	63,529	-2,486	-3.8
1940	66,015	2,033	3.2
1930	63,982	24,124	60.5
1920	39,858	20,414	105.0
1910	19,444	...	...
OTTAWA CITY:			
1960	19,408	2,451	14.5
1950	16,957	952	5.9
1940	16,005	911	6.0
1930	15,094	4,278	39.6
1920	10,816	1,281	13.4
1910	9,535	-1,053	-9.9
1900	10,588	603	6.0
1890	9,985	2,151	27.5
1880	7,834	98	1.3
1870	7,736	...	...
PALATINE VILLAGE:			
1960	11,504	7,425	182.0
1950	4,079	1,857	83.6
1940	2,222	104	4.9
1930	2,118	908	75.0
1920	1,210	66	5.8
1910	1,144	124	12.2
1900	1,020	129	14.5
1890	891	160	21.9
1880	731	...	...
PARK FOREST VILLAGE:			
1960	29,993	21,855	268.6
1950	8,138	...	...
PARK RIDGE CITY:			
1960	32,659	16,057	96.7
1950	16,602	4,539	37.6
1940	12,063	1,646	15.8
1930	10,417	7,034	207.9
1920	3,383	1,374	68.4
1910	2,009	669	49.9
1900	1,340	353	35.8
1890	987	530	116.0
1880	457	...	...
PEKIN CITY:			
1960	28,146	6,288	28.8
1950	21,858	2,451	12.6
1940	19,407	3,278	20.3
1930	16,129	4,043	33.5
1920	12,086	2,189	22.1
1910	9,897	1,477	17.5
1900	8,420	2,073	32.7
1890	6,347	354	5.9
1880	5,993	297	5.2
1870	5,696	2,229	64.3
1860	3,467	1,789	106.6
1850	1,678	...	...
PEORIA CITY:			
1960	103,162	-8,694	-7.8
1950	111,856	6,769	6.4
1940	105,087	118	0.1
1930	104,969	28,848	37.9
1920	76,121	9,171	13.7
1910	66,950	10,850	19.3
1900	56,100	15,076	36.7
1890	41,024	11,765	40.2
1880	29,259	6,410	28.1
1870	22,849	8,804	62.7
1860	14,045	8,950	175.7
1850	5,095	3,628	247.3
1840	1,467	...	...
PERU CITY:			
1960	10,460	1,807	20.9
1950	8,653	-330	-3.7
1940	8,983	-138	-1.5
1930	9,121	252	2.8
1920	8,869	885	11.1
1910	7,984	1,121	16.3
1900	6,863	1,313	23.7
1890	5,550	918	19.8
1880	4,632	982	26.9
1870	3,650	518	16.5
1860	3,132	...	...
QUINCY CITY:			
1960	43,793	2,343	5.7
1950	41,450	981	2.4
1940	40,469	1,228	3.1
1930	39,241	3,263	9.1
1920	35,978	-609	-1.7
1910	36,587	335	0.9
1900	36,252	4,758	15.1
1890	31,494	4,226	15.5
1880	27,268	3,216	13.4
1870	24,052	10,334	75.3
1860	13,718	6,816	98.8
1850	6,902	4,583	197.6
1840	2,319	...	...
RANTOUL VILLAGE:			
1960	22,116	15,729	246.3
1950	6,387	4,020	169.8
1940	2,367	812	52.2
1930	1,555	4	0.3
1920	1,551	167	12.1
1910	1,384	177	14.7
1900	1,207	133	12.4
1890	1,074	224	26.4
1880	850	...	...
RIVERDALE VILLAGE:			
1960	12,008	6,168	105.6
1950	5,840	2,975	103.8
1940	2,865	361	14.4
1930	2,504	1,338	114.8
1920	1,166	249	27.2
1910	917	359	64.3
1900	558	...	...
RIVER FOREST VILLAGE:			
1960	12,695	1,872	17.3
1950	10,823	1,336	14.1
1940	9,487	658	7.5
1930	8,829	4,471	102.6
1920	4,358	1,902	77.4
1910	2,456	917	59.6
1900	1,539	...	...
ROCK FALLS CITY:			
1960	10,261	2,278	28.5
1950	7,983	2,996	60.1
1940	4,987	1,094	28.1
1930	3,893	966	33.0
1920	2,927	270	10.2
1910	2,657	481	22.1
1900	2,176	276	14.5
1890	1,900	1,006	112.5
1880	894	423	89.8
1870	471	...	...
ROCKFORD CITY:			
1960	126,706	33,779	36.4
1950	92,927	8,290	9.8
1940	84,637	-1,227	-1.4
1930	85,864	20,213	30.8
1920	65,651	20,250	44.6
1910	45,401	14,350	46.2
1900	31,051	7,467	31.7
1890	23,584	10,455	79.6
1880	13,129	2,080	18.8
1870	11,049	4,070	58.3
1860	6,979	...	...
ROCK ISLAND CITY:			
1960	51,863	3,153	6.5
1950	48,710	5,935	13.9
1940	42,775	4,822	12.7
1930	37,953	2,776	7.9
1920	35,177	10,842	44.6
1910	24,335	4,842	24.8
1900	19,493	5,859	43.0
1890	13,634	1,975	16.9
1880	11,659	3,769	47.8
1870	7,890	2,760	53.8
1860	5,130	3,419	199.8
1850	1,711	...	...
ROLLING MEADOWS CITY:			
1960	10,879	...	...
SKOKIE VILLAGE:			
1960	59,364	44,532	300.2
1950	14,832	7,660	106.8
1940	7,172	2,165	43.2
1930	5,007	4,244	556.2
1920	763	195	34.3
1910	568	39	7.4
1900	529	...	...
SOUTH HOLLAND VILLAGE:			
1960	10,412	7,165	220.7
1950	3,247	975	42.9
1940	2,272	399	21.3
1930	1,873	626	50.2
1920	1,247	182	17.1
1910	1,065	299	39.0
1900	766	-239	-23.8
1890	1,005	...	...
SPRINGFIELD CITY:			
1960	83,271	1,643	2.0
1950	81,628	6,125	8.1
1940	75,503	3,639	5.1
1930	71,864	12,681	21.4
1920	59,183	7,505	14.5
1910	51,678	17,519	51.3
1900	34,159	9,196	36.8
1890	24,963	5,220	26.4
1880	19,743	2,379	13.7

Δ The revised population total for North Chicago is 22,938. The figure in the table excludes population misclassified as outside, rather than inside, the city limits. This error was discovered too late for correction in the detailed distributions.

Table 5.—POPULATION OF INCORPORATED PLACES OF 10,000 OR MORE FROM EARLIEST CENSUS TO 1960—Con.

[Minus sign (-) denotes decrease]

Incorporated place and census year	Population	Increase over preceding census	
		Number	Percent
SPRINGFIELD CITY--Con.			
1870	17,364	8,044	86.3
1860	9,320	4,787	105.6
1850	4,533	1,954	75.8
1840	2,579	...	...
STERLING CITY:			
1960	15,688	2,871	22.4
1950	12,817	1,454	12.8
1940	11,363	1,351	13.5
1930	10,012	1,830	22.4
1920	8,182	715	9.6
1910	7,467	1,158	18.4
1900	6,309	485	8.3
1890	5,824	737	14.5
1880	5,087	1,089	27.2
1870	3,998	1,570	64.7
1860	2,428	...	...
STREATOR CITY:			
1960	16,868	399	2.4
1950	16,469	1,539	10.3
1940	14,930	202	1.4
1930	14,728	-51	-0.3
1920	14,779	526	3.7
1910	14,253	174	1.2
1900	14,079	2,665	23.3
1890	11,414	6,257	121.3
1880	5,157	3,671	247.0
1870	1,486	...	...
SUMMIT VILLAGE:			
1960	10,374	1,417	15.8
1950	8,957	1,914	27.2
1940	7,043	495	7.6
1930	6,548	2,529	62.9
1920	4,019	3,070	323.5
1910	949	402	73.5
1900	547	...	...
URBANA CITY:			
1960	27,294	4,460	19.5
1950	22,834	8,770	62.4
1940	14,064	1,004	7.7
1930	13,060	2,816	27.5
1920	10,244	1,999	24.2
URBANA CITY--Con.			
1910	8,245	2,517	43.9
1900	5,728	2,217	63.1
1890	3,511	569	19.3
1880	2,942	665	29.2
1870	2,277	907	66.2
1860	1,370	1,160	552.4
1850	210	...	...
VILLA PARK VILLAGE:			
1960	20,391	11,570	131.2
1950	8,821	1,585	21.9
1940	7,236	1,016	16.3
1930	6,220	5,366	628.3
1920	854	...	...
WAUKEGAN CITY:			
1960	55,719	16,773	43.1
1950	38,946	4,705	13.7
1940	34,241	742	2.2
1930	33,499	14,273	74.2
1920	19,226	3,157	19.6
1910	16,069	6,643	70.5
1900	9,426	4,511	91.8
1890	4,915	903	22.5
1880	4,012	-495	-11.0
1870	4,507	1,074	31.3
1860	3,433	...	...
WESTCHESTER VILLAGE:			
1960	18,092	13,784	320.0
1950	4,308	3,687	593.7
1940	621	263	73.5
1930	358	...	...
WESTERN SPRINGS VILLAGE:			
1960	10,838	4,474	70.3
1950	6,364	1,508	31.1
1940	4,856	962	24.7
1930	3,894	2,636	209.5
1920	1,258	353	39.0
1910	905	243	36.7
1900	662	211	46.8
1890	451	279	162.2
1880	172	...	...
WHEATON CITY:			
1960	24,312	12,674	108.9
1950	11,638	4,249	57.5
1940	7,389	131	1.8
1930	7,258	3,121	75.4
1920	4,137	714	20.9
1910	3,423	1,078	46.0
1900	2,345	723	44.6
1890	1,622	462	39.8
1880	1,160	162	16.2
1870	998	...	...
WILMETTE VILLAGE:			
1960	28,268	10,106	55.6
1950	18,162	936	5.4
1940	17,226	1,993	13.1
1930	15,233	7,419	94.9
1920	7,814	2,871	58.1
1910	4,943	2,643	114.9
1900	2,300	842	57.8
1890	1,458	1,039	248.0
1880	419	...	...
WINNETKA VILLAGE:			
1960	13,368	1,263	10.4
1950	12,105	-325	-2.6
1940	12,430	264	2.2
1930	12,166	5,472	81.7
1920	6,694	3,526	111.3
1910	3,168	1,335	72.8
1900	1,833	754	69.9
1890	1,079	495	84.8
1880	584	...	...
WOOD RIVER VILLAGE:			
1960	11,694	1,504	14.8
1950	10,190	1,993	24.3
1940	8,197	61	0.7
1930	8,136	4,660	134.1
1920	3,476	3,392	4,038.1
1910	84	...	...
ZION CITY:			
1960	11,941	2,991	33.4
1950	8,950	2,395	36.5
1940	6,555	564	9.4
1930	5,991	411	7.4
1920	5,580	791	16.5
1910	4,789	...	...

Table 6.—AREA AND POPULATION OF COUNTIES, URBAN AND RURAL: 1960 AND 1950

[Minus sign (-) denotes decrease. Percent not shown where less than 0.1]

County	Map reference	Land area in square miles, 1960	1960 population									1950 population			Percent increase, 1950 to 1960		
			Total		Urban				Rural								
			Number	Per square mile	Total	Percent of total population	Urbanized areas	Other urban territory	Total	Places of 1,000 to 2,500	Other rural territory	Total	Urban	Rural	Total	Urban	Rural
The State	...	55,930	10,081,158	180.2	8,140,315	80.7	6,718,955	1,421,360	1,940,843	335,770	1,605,073	8,712,176	6,759,271	1,952,905	15.7	20.4	-0.6
Adams	H-1	866	68,467	79.1	43,793	64.0	...	43,793	24,674	3,348	21,326	64,690	44,435	20,255	5.8	-1.4	21.8
Alexander	P-6	224	16,061	71.7	9,348	58.2	...	9,348	6,713	...	6,713	20,316	12,123	8,193	-20.9	-22.9	-18.1
Bond	K-6	383	14,060	36.7	4,569	32.5	...	4,569	9,491	...	9,491	14,157	4,069	10,088	-0.7	12.3	-5.9
Boone	A-7	283	20,326	71.8	11,223	55.2	...	11,223	9,103	...	9,103	17,070	9,422	7,648	19.1	19.1	19.0
Brown	H-3	307	6,210	20.2	...	...	...	...	6,210	2,262	3,948	7,132	...	7,132	-12.9	...	-12.9
Bureau	D-5	868	37,594	43.3	11,621	30.9	...	11,621	25,973	5,445	20,528	37,711	10,681	27,030	-0.3	8.8	-3.9
Calhoun	J-2	259	5,933	22.9	...	...	...	...	5,933	...	5,933	6,898	...	6,898	-14.0	...	-14.0
Carroll	B-4	468	19,507	41.7	4,950	25.4	...	4,950	14,557	4,737	9,820	18,976	5,058	13,918	2.8	-2.1	4.6
Cass	H-4	370	14,539	39.3	6,294	43.3	...	6,294	8,245	2,733	5,512	15,097	6,080	9,017	-3.7	3.5	-8.6
Champaign	G-8	1,000	132,436	132.4	100,130	75.6	78,014	22,116	32,306	6,547	25,759	106,100	68,784	37,316	24.8	45.6	-13.4
Christian	I-6	709	37,207	52.5	15,233	40.9	...	15,233	21,974	7,324	14,650	38,816	15,366	23,450	-4.1	-0.9	-6.3
Clark	J-9	505	16,546	32.8	6,160	37.2	...	6,160	10,386	1,351	9,035	17,362	5,694	11,668	-4.7	8.2	-11.0
Clay	L-7	464	15,815	34.1	5,331	33.7	...	5,331	10,484	1,144	9,340	17,445	5,255	12,190	-9.3	1.4	-14.0
Clinton	L-5	498	24,029	48.3	3,380	14.1	...	3,380	20,649	7,301	13,348	22,594	3,229	19,365	6.4	4.7	6.6
Coles	I-8	507	42,860	84.5	29,593	69.0	...	29,593	13,267	...	13,267	40,328	26,711	13,617	6.3	10.8	-2.6
Cook	B-9	954	5,129,725	5,377.1	5,077,186	99.0	5,047,049	30,137	52,539	2,638	49,901	4,508,792	4,447,304	61,488	13.8	14.2	-14.6
Crawford	K-9	442	20,751	46.9	7,226	34.8	...	7,226	13,525	3,381	10,144	21,137	6,407	14,730	-1.8	12.8	-8.2
Cumberland	J-8	346	9,936	28.7	...	...	...	...	9,936	2,622	7,314	10,496	...	10,496	-5.3	...	-5.3
De Kalb	B-7	636	51,714	81.3	29,289	56.6	...	29,289	22,425	2,330	20,095	40,781	20,647	20,134	26.8	41.9	11.4
De Witt	G-7	399	17,253	43.2	7,355	42.6	...	7,355	9,898	1,838	8,060	16,894	5,945	10,949	2.1	23.7	-9.6
Douglas	I-8	420	19,243	45.8	3,875	20.1	...	3,875	15,368	7,522	7,846	16,706	2,960	13,746	15.2	30.9	11.8
Du Page	B-8	331	313,459	947.0	268,114	85.5	241,612	26,602	45,345	1,262	44,083	154,599	117,639	36,960	102.8	127.9	22.7
Edgar	I-9	628	22,550	35.9	9,823	43.6	...	9,823	12,727	1,221	11,506	23,407	9,460	13,947	-3.7	3.8	-8.7

Table 6.—AREA AND POPULATION OF COUNTIES, URBAN AND RURAL: 1960 AND 1950—Con.

[Minus sign (-) denotes decrease. Percent not shown where less than 0.1]

County	Map reference	Land area in square miles, 1960	1960 population									1950 population			Percent increase, 1950 to 1960		
			Total		Urban				Rural								
			Number	Per square mile	Total	Percent of total population	Urbanized areas	Other urban territory	Total	Places of 1,000 to 2,500	Other rural territory	Total	Urban	Rural	Total	Urban	Rural
Edwards	M-9	225	7,940	35.3	...	...	...	...	7,940	2,962	4,978	9,056	...	9,056	-12.3	...	-12.3
Effingham	K-7	482	23,107	47.9	8,172	35.4	...	8,172	14,935	2,796	12,139	21,675	6,892	14,783	6.6	18.6	1.0
Fayette	K-6	718	21,946	30.6	5,537	25.2	...	5,537	16,409	1,503	14,906	24,582	5,471	19,111	-10.7	1.2	-14.1
Ford	F-8	488	16,606	34.0	7,823	47.1	...	7,823	8,783	...	8,783	15,901	6,824	9,077	4.4	14.6	-3.2
Franklin	N-6	434	39,281	90.5	18,904	48.1	...	18,904	20,377	5,122	15,255	48,685	25,293	23,392	-19.3	-25.3	-12.9
Fulton	F-4	874	41,954	48.0	19,022	45.3	...	19,022	22,932	2,586	20,346	43,716	17,208	26,508	-4.0	10.5	-13.5
Gallatin	O-8	328	7,638	23.3	...	...	...	...	7,638	2,335	5,303	9,818	...	9,818	-22.2	...	-22.2
Greene	J-3	543	17,460	32.2	5,570	31.9	...	5,570	11,890	3,416	8,474	18,852	3,082	15,770	-7.4	80.7	-24.6
Grundy	D-8	432	22,350	51.7	10,787	48.3	...	10,787	11,563	1,041	10,522	19,217	6,926	12,291	16.3	55.7	-5.9
Hamilton	M-7	435	10,010	23.0	2,951	29.5	...	2,951	7,059	...	7,059	12,256	3,008	9,248	-18.3	-1.9	-23.7
Hancock	F-2	797	24,574	30.8	3,325	13.5	...	3,325	21,249	7,533	13,716	25,790	3,214	22,576	-4.7	3.5	-5.9
Hardin	O-8	183	5,879	32.1	...	...	...	...	5,879	1,700	4,179	7,530	...	7,530	-21.9	...	-21.9
Henderson	E-3	381	8,237	21.6	...	...	...	...	8,237	1,360	6,877	8,416	...	8,416	-2.1	...	-2.1
Henry	D-4	826	49,317	59.7	27,230	55.2	...	27,230	22,087	2,934	19,153	46,492	25,345	21,147	6.1	7.4	4.4
Iroquois	E-9	1,122	33,562	29.9	5,219	15.6	...	5,219	28,343	6,955	21,388	32,348	4,235	28,113	3.8	23.2	0.8
Jackson	N-6	603	42,151	69.9	23,343	55.4	...	23,343	18,808	...	18,808	38,124	20,162	17,962	10.6	15.8	4.7
Jasper	K-8	495	11,346	22.9	2,901	25.6	...	2,901	8,445	...	8,445	12,266	2,780	9,486	-7.5	4.4	-11.0
Jefferson	M-6	574	32,315	56.3	15,566	48.2	...	15,566	16,749	...	16,749	35,892	15,600	20,292	-10.0	-0.2	-17.5
Jersey	K-3	374	17,023	45.5	7,420	43.6	...	7,420	9,603	1,256	8,347	15,264	5,792	9,472	11.5	28.1	1.4
Jo Daviess	A-4	614	21,821	35.5	6,492	29.8	2,082	4,410	15,329	4,666	10,663	21,459	4,648	16,811	1.7	39.7	-8.8
Johnson	O-7	345	6,928	20.1	...	...	...	...	6,928	1,094	5,834	8,729	...	8,729	-20.6	...	-20.6
Kane	B-8	516	208,246	403.6	171,594	82.4	85,522	86,072	36,652	5,271	31,381	150,388	113,740	36,648	38.5	50.9	...
Kankakee	D-9	680	92,063	135.4	45,230	49.1	...	45,230	46,833	3,603	43,230	73,524	36,983	36,541	25.2	22.3	28.2
Kendall	C-8	320	17,540	54.8	3,343	19.1	...	3,343	14,197	3,078	11,119	12,115	...	12,115	44.8	...	17.2
Knox	E-4	728	61,280	84.2	43,272	70.6	...	43,272	18,008	1,147	16,861	54,366	34,725	19,641	12.7	24.6	-8.3
Lake	A-9	457	293,656	642.6	230,074	78.3	180,410	49,664	63,582	11,673	51,909	179,097	108,684	70,413	64.0	111.7	-9.7
La Salle	C-6	1,153	110,800	96.1	73,290	66.1	...	73,290	37,510	5,670	31,840	100,610	67,675	32,935	10.1	8.3	13.9
Lawrence	L-9	374	18,540	49.6	5,492	29.6	...	5,492	13,048	4,335	8,713	20,539	6,328	14,211	-9.7	-13.2	-8.2
Lee	C-5	729	38,749	53.2	19,565	50.5	...	19,565	19,184	3,091	16,093	36,451	11,523	24,928	6.3	69.8	-23.0
Livingston	E-7	1,043	40,341	38.7	14,517	36.0	...	14,517	25,824	4,473	21,351	37,809	11,885	25,924	6.7	22.1	-0.4
Logan	G-6	622	33,656	54.1	16,890	50.2	...	16,890	16,766	3,899	12,867	30,671	14,362	16,309	9.7	17.6	2.8
McDonough	F-3	582	28,928	49.7	15,845	54.8	...	15,845	13,083	1,495	11,588	28,199	13,909	14,290	2.6	13.9	-8.4
McHenry	A-7	611	84,210	137.8	34,436	40.9	...	34,436	49,774	7,913	41,861	50,656	18,214	32,442	66.2	89.1	53.4
McLean	G-6	1,173	83,877	71.5	49,628	59.2	...	49,628	34,249	6,051	28,198	76,577	43,935	32,642	9.5	13.0	4.9
Macon	H-6	576	118,257	205.3	89,516	75.7	89,516	...	28,741	3,502	25,239	98,853	73,713	25,140	19.6	21.4	14.3
Macoupin	J-4	872	43,524	49.9	16,546	38.0	...	16,546	26,978	8,477	18,501	44,210	16,474	27,736	-1.6	0.4	-2.7
Madison	L-4	731	224,689	307.4	161,258	71.8	72,165	89,093	63,431	19,343	44,088	182,307	132,473	49,834	23.2	21.7	27.3
Marion	L-6	580	39,349	67.8	19,592	49.8	...	19,592	19,757	4,783	14,974	41,700	19,462	22,238	-5.6	0.7	-11.2
Marshall	E-5	395	13,334	33.8	...	...	...	...	13,334	6,877	6,457	13,025	...	13,025	2.4	...	2.4
Mason	G-5	541	15,193	28.1	4,363	28.7	...	4,363	10,830	3,704	7,126	15,326	4,379	10,947	-0.9	-0.4	-1.1
Massac	P-7	246	14,341	58.3	7,339	51.2	...	7,339	7,002	1,154	5,848	13,594	6,093	7,501	5.5	20.4	-6.7
Menard	H-4	312	9,248	29.6	...	...	...	...	9,248	3,394	5,854	9,639	...	9,639	-4.1	...	-4.1
Mercer	D-2	556	17,149	30.8	3,080	18.0	...	3,080	14,069	...	14,069	17,374	2,919	14,455	-1.3	5.5	-2.7
Monroe	M-4	380	15,507	40.8	6,913	44.6	...	6,913	8,594	...	8,594	13,282	2,821	10,461	16.8	145.1	-17.8
Montgomery	J-5	706	31,244	44.3	11,562	37.0	...	11,562	19,682	3,577	16,105	32,460	13,893	18,567	-3.7	-16.8	6.0
Morgan	I-3	565	36,571	64.7	21,690	59.3	...	21,690	14,881	4,749	10,132	35,568	20,387	15,181	2.8	6.4	-2.0
Moultrie	I-7	345	13,635	39.5	3,946	28.9	...	3,946	9,689	3,090	6,599	13,171	3,470	9,701	3.5	13.7	-0.1
Ogle	B-5	757	38,106	50.3	16,366	42.9	...	16,366	21,740	2,731	19,009	33,429	11,363	22,066	14.0	44.0	-1.5
Peoria	E-5	624	189,044	303.0	154,114	81.5	151,060	3,054	34,930	8,837	26,093	174,347	137,864	36,483	8.4	11.8	-4.3
Perry	N-5	443	19,184	43.3	9,643	50.3	...	9,643	9,541	...	9,541	21,684	10,446	11,238	-11.5	-7.7	-15.1
Piatt	H-7	437	14,960	34.2	3,219	21.5	...	3,219	11,741	3,387	8,354	13,970	2,612	11,358	7.1	23.2	3.4
Pike	I-1	829	20,552	24.8	4,089	19.9	...	4,089	16,463	2,662	13,801	22,155	3,564	18,591	-7.2	14.7	-11.4
Pope	O-7	381	4,061	10.7	...	...	...	...	4,061	...	4,061	5,779	...	5,779	-29.7	...	-29.7
Pulaski	Q-6	204	10,490	51.4	...	...	...	...	10,490	3,504	6,986	13,639	...	13,639	-23.1	...	-23.1
Putnam	E-6	166	4,570	27.5	...	...	...	...	4,570	1,048	3,522	4,746	...	4,746	-3.7	...	-3.7
Randolph	N-5	594	29,988	50.5	7,912	26.4	...	7,912	22,076	4,533	17,543	31,673	8,965	22,708	-5.3	-11.7	-2.8
Richland	L-8	364	16,299	44.8	8,780	53.9	...	8,780	7,519	...	7,519	16,889	8,612	8,277	-3.5	2.0	-9.2
Rock Island	D-2	420	150,991	359.5	126,158	83.6	126,158	...	24,833	1,153	23,680	133,558	111,775	21,783	13.1	12.9	14.0
St. Clair	L-5	670	262,509	391.8	214,636	81.8	204,130	10,506	47,873	7,402	40,471	205,995	155,788	50,207	27.4	37.8	-4.6
Saline	O-7	384	26,227	68.3	12,744	48.6	...	12,744	13,483	2,006	11,477	33,420	15,499	17,921	-21.5	-17.8	-24.8
Sangamon	I-4	880	146,539	166.5	111,403	76.0	111,403	...	35,136	6,331	28,805	131,484	97,371	34,113	11.5	14.4	3.0
Schuyler	O-3	434	8,746	20.2	2,819	32.2	...	2,819	5,927	...	5,927	9,613	2,682	6,931	-9.0	5.1	-14.5
Scott	I-3	251	6,377	25.4	...	...	...	...	6,377	1,657	4,720	7,245	...	7,245	-12.0	...	-12.0
Shelby	I-7	772	23,404	30.3	4,821	20.6	...	4,821	18,583	2,635	15,948	24,434	4,462	19,972	-4.2	8.0	-7.0
Stark	E-5	291	8,152	28.0	...	...	...	...	8,152	2,772	5,380	8,721	...	8,721	-6.5	...	-6.5
Stephenson	A-5	568	46,207	81.4	26,628	57.6	...	26,628	19,579	1,552	18,027	41,595	22,467	19,128	11.1	18.5	2.4
Tazewell	F-5	653	99,789	152.8	69,762	69.9	30,372	39,390	30,027	5,105	24,922	76,165	49,278	26,887	31.0	41.6	11.7
Union	O-6	414	17,645	42.6	4,280	24.3	...	4,280	13,365	1,636	11,729	20,500	4,380	16,120	-13.9	-2.3	-17.1
Vermilion	G-9	898	96,176	107.1	60,777	63.2	...	60,777	35,399	5,941	29,458	87,079	50,346	36,733	10.4	20.7	-3.6
Wabash	M-9	221	14,047	63.6	8,594	61.2	...	8,594	5,453	...	5,453	14,651	8,732	5,919	-4.1	-1.6	-7.9
Warren	E-3	542	21,587	39.8	10,372	48.0	...	10,372	11,215	1,065	10,150	21,981	10,193	11,788	-1.8	1.8	-4.9
Washington	M-6	565	13,569	24.0	2,606	19.2	...	2,606	10,963	158	10,805	14,460	...	14,460	-6.2	...	-24.2
Wayne	L-7	715	19,008	26.6	6,362	33.5	...	6,362	12,646	...	12,646	20,933	5,576	15,357	-9.2	14.1	-17.7
White	M-8	501	19,373	38.7	6,152	31.8	...	6,152	13,221	2,586	10,635	20,935	5,574	15,361	-7.5	10.4	-13.9
Whiteside	O-4	690	59,887	86.8	33,495	55.9	...	33,495	26,392	4,447	21,945	49,336	27,037	22,299	21.4	23.9	18.4
Will	C-8	845	191,617	226.8	135,565	70.7	127,781	7,784	56,052	10,866	45,186	134,336	90,457	43,879	42.6	49.9	27.7
Williamson	O-7	427	46,117	108.0	27,282	59.2	...	27,282	18,835	...	18,835	48,621	26,985	21,636	-5.2	1.1	-12.9
Winnebago	A-6	520	209,765	403.4	175,462	83.6	171,681	3,781	34,303	4,551	29,752	152,385	125,447	26,938	37.7	39.9	27.3
Woodford	F-6	537	24,579	45.8	2,538	10.3	...	2,538	22,041	8,591	13,450	21,335	...	21,335	15.2	...	3.3

Table 7.—POPULATION OF COUNTIES, BY MINOR CIVIL DIVISIONS: 1940 TO 1960

["U" denotes an unincorporated place. For changes in boundaries, etc., between 1940 and 1950, see table 6 for this State in *U.S. Census of Population: 1950*, Vol. I or II. Total population of a place located in 2 or more minor civil divisions appears in table 8. Minor civil division figures for 1950 and 1940 do not necessarily add to county totals]

County and minor civil division	1960	1950	1940
ADAMS COUNTY	68,467	64,690	65,229
Beverly twp	417	472	658
Burton twp	684	708	712
Camp Point twp	1,484	1,428	1,660
Camp Point village	1,092	969	1,084
Clayton twp	1,218	1,389	1,629
Clayton village	774	866	1,028
Columbus twp	476	505	579
Columbus village (pt.)	86	61	70
Concord twp	351	427	544
Ellington twp.[1]	2,504	1,497	1,292
Fall Creek twp	602	707	755
Gilmer twp	796	726	767
Columbus village (pt.)	23	22	30
Honey Creek twp	728	792	846
Coatsburg village[1]	178	194	189
Houston twp	493	520	584
Keene twp	706	866	866
Loraine village	303	370	346
Liberty twp	873	829	978
Lima twp	709	805	1,013
Lima village	160	154	192
McKee twp	277	325	493
Melrose twp.[1]	3,549	2,389	2,195
Mendon twp	1,274	1,123	1,194
Mendon village	784	625	637
Northeast twp	1,064	1,155	1,314
Golden village	491	512	624
La Prairie village[1]	115	142	141
Payson twp	1,320	1,387	1,364
Payson village	502	490	456
Plainville village	227	242	249
Quincy twp.[1]	43,793	41,450	40,469
Quincy city[1]	43,793	41,450	40,469
Richfield twp	483	533	646
Riverside twp.[1]	3,610	3,559	3,464
North Quincy (U)	2,256	2,985	...
Ursa twp	1,056	1,098	1,207
ALEXANDER COUNTY[2]	16,061	20,316	25,496
Cache prec. No. 1	445	529	...
Cache prec. No. 2	983	675	...
Cairo prec	9,348	12,123	14,407
Cairo city	9,348	12,123	14,407
Elco prec.[2]	568	751	907
McClure prec.[2]	879	1,124	905
Miller prec.[2]	309	465	483
Olive Branch prec.[2]	601	626	582
Sandusky prec	671	978	879
Santa Fe prec	226	313	727
Tamms prec	721	884	1,099
Tamms village	548	665	777
Thebes prec	883	1,097	1,578
Thebes village	471	541	730
Unity prec.[2]	427	436	688
BOND COUNTY	14,060	14,157	14,540
Burgess twp	1,611	1,579	1,685
Pierron village (pt.)	403	325	299
Pocahontas village	718	667	750
Central twp	5,700	5,343	4,585
Greenville city[3]	4,569	4,069	3,391
Lagrange twp	637	675	818
Donnellson village (pt.)[3]	...	...	...
Mills twp	522	566	648
Mulberry Grove twp	1,433	1,480	1,599
Mulberry Grove village	745	712	702
Old Ripley twp	828	757	833
Old Ripley village	150	135	113
Pleasant Mound twp	943	1,103	1,127
Smithboro village	213	253	222
Shoal Creek twp	1,759	1,958	2,349
Donnellson village (pt.)	21	30	28
Panama village (pt.)	188	205	259
Sorento village	681	692	840
Tamalco twp	627	696	896
Keyesport village (pt.)	185	169	217
BOONE COUNTY	20,326	17,070	15,202
Belvidere twp	13,004	10,632	9,097
Belvidere city[4]	11,223	9,422	8,094
Bonus twp	1,295	1,106	943
Boone twp	1,125	1,001	956
Capron village	656	572	487
Caledonia twp	681	614	638
Flora twp	904	791	740
Le Roy twp	646	586	619
Manchester twp	810	756	681
Poplar Grove twp	1,047	867	765
Poplar Grove village	460	417	353
Spring twp	814	717	763
BROWN COUNTY	6,210	7,132	8,053
Buckhorn twp	189	279	479
Cooperstown twp	540	648	783
Elkhorn twp	328	466	595
BROWN COUNTY--Con.			
Lee twp	559	661	748
Mound Station village	204	184	226
Missouri twp	345	415	471
Mount Sterling twp	2,897	3,039	3,003
Mount Sterling city[5]	2,262	2,246	2,140
Pea Ridge twp	318	395	534
Ripley twp	216	269	266
Ripley village	167	177	173
Versailles twp	818	960	1,174
Versailles village	427	472	590
BUREAU COUNTY	37,594	37,711	37,600
Arispie twp	841	944	955
Tiskilwa village (pt.)	452	485	435
Berlin twp	837	831	920
Dover village (pt.)	21	21	25
Malden village	258	217	237
Bureau twp	532	544	550
Clarion twp	553	558	477
La Moille village (pt.)	...	...	...
Concord twp	2,288	2,324	2,254
Buda village	732	761	734
Sheffield village (pt.)	1,064	983	948
Dover twp	674	696	701
Dover village (pt.)	150	170	130
Fairfield twp	575	640	662
Gold twp	356	378	429
Greenville twp	637	740	827
New Bedford village[6]	166	...	...
Hall twp	8,086	7,810	7,763
Dalzell village[6]	496	543	496
Ladd village	1,255	1,224	1,156
Seatonville village (pt.)	344	391	395
Spring Valley city[6]	5,371	4,916	5,010
Indiantown twp	990	1,064	1,103
Tiskilwa village (pt.)	499	477	485
La Moille twp	1,264	1,170	1,137
La Moille village (pt.)	655	505	509
Leepertown twp	468	559	569
Bureau Junction village	401	480	483
Macon twp	459	489	545
Manlius twp	903	919	911
Manlius village	374	368	319
Milo twp	499	585	571
Mineral twp	781	790	937
Mineral village	330	274	307
Sheffield village (pt.)	14	12	...
Neponset twp	1,009	1,053	1,123
Neponset village	495	501	520
Ohio twp	1,108	1,258	1,228
Ohio village	489	561	524
Princeton twp	7,474	6,720	6,181
Princeton city[6]	6,250	5,765	5,224
Selby twp	2,583	2,884	3,051
Depue village	1,920	2,163	2,296
Hollowayville village	96	89	112
Seatonville village (pt.)	19	14	20
Walnut twp	1,774	1,678	1,562
Walnut village	1,192	1,093	961
Westfield twp	1,219	1,218	1,374
Arlington village	254	247	258
Cherry village	501	520	583
Wheatland twp	216	258	262
Wyanet twp	1,468	1,601	1,508
Wyanet village	938	950	868
CALHOUN COUNTY	5,933	6,898	8,207
Belleview prec	517	773	1,007
Carlin prec	204	271	406
Crater prec	788	845	932
Kampsville village	453	437	432
Gilead prec	293	387	478
Hamburg prec	630	916	1,241
Hamburg village	264	225	300
Hardin prec	1,396	1,447	1,494
Hardin village	356	928	838
Point prec	1,188	1,308	1,472
Brussels village	201	205	275
Richwood prec	917	951	1,177
Batchtown village	248	237	297
CARROLL COUNTY	19,507	18,976	17,987
Cherry Grove twp	594	554	615
Elkhorn Grove twp	375	330	387
Fairhaven twp	1,182	1,217	1,198
Chadwick village (pt.)	593	603	574
Freedom twp	411	418	491
Lima twp	244	275	257
Mount Carroll twp	2,852	2,691	1,820
Mount Carroll city (pt.)	2,040	1,924	1,030
Rock Creek twp	2,104	1,960	1,941
Lanark city	1,473	1,359	1,292
CARROLL COUNTY--Con.			
Salem twp	496	546	1,368
Chadwick village (pt.)	9	4	7
Mount Carroll city (pt.)	16	26	815
Savanna twp	5,701	5,391	5,089
Savanna city[7]	4,950	5,058	4,792
Shannon twp	1,019	911	797
Shannon village	766	668	561
Washington twp	591	1,124	576
Woodland twp	525	540	565
Wysox twp	1,788	1,672	1,472
Milledgeville village[7]	1,208	1,044	808
York twp	1,625	1,347	1,411
Thomson village	543	559	529
CASS COUNTY	14,539	15,097	16,425
Arenzville twp	929	1,075	1,181
Arenzville village	417	513	494
Ashland twp	1,256	1,247	1,374
Ashland village	1,064	1,039	1,139
Beardstown twp	6,946	6,725	7,114
Beardstown city[8]	6,294	6,080	6,505
Bluff Springs twp	507	707	783
Chandlerville twp	730	835	932
Chandlerville village (pt.)	502	543	599
Hagener twp	395	479	644
Newmansville twp	190	253	362
Panther Creek twp	565	680	810
Chandlerville village (pt.)	216	245	275
Philadelphia twp	452	463	608
Sangamon Valley twp	415	488	561
Virginia city (pt.)	...	...	...
Virginia twp	2,154	2,145	2,056
Virginia city (pt.)[8]	1,669	1,572	1,418
CHAMPAIGN COUNTY	132,436	106,100	70,578
Ayers twp	571	636	679
Allerton village (pt.)	8	4	12
Broadlands village	344	333	361
Brown twp	1,611	1,480	1,414
Fisher village (pt.)	1,006	820	675
Foosland village[9]	150	...	...
Champaign twp.[9]	2,705	5,457	2,294
Savoy village (pt.)[9]	127	...	...
Champaign City twp.[9]	49,583	35,935	21,957
Champaign city[9]	49,583	35,935	21,957
Colfax twp	459	528	590
Compromise twp	1,454	1,371	1,301
Gifford village[9]	609	...	...
Condit twp	449	476	556
Fisher village (pt.)	6	...	4
Crittenden twp	433	480	522
Cunningham twp.[9]	27,294	22,450	14,064
Urbana city[9]	27,294	22,450	14,064
East Bend twp	721	740	749
Fisher village (pt.)	124	72	75
Harwood twp	519	568	590
Hensley twp	478	495	520
Kerr twp	231	263	290
Ludlow twp	4,149	4,176	1,651
Ludlow village	460	475	318
Rantoul village (pt.)[9]	2,889	2,884	748
Mahomet twp	2,185	1,614	1,369
Mahomet village[9]	1,367	1,017	823
Newcomb twp	526	529	664
Fisher village (pt.)	19	2	...
Ogden twp	1,288	1,217	1,208
Ogden village	515	436	431
Royal village[9]	171	...	...
Pesotum twp	854	858	872
Pesotum village[9]	468	415	367
Philo twp	1,211	1,021	1,005
Philo village[9]	740	525	510
Rantoul twp	20,798	11,906	6,187
Rantoul village (pt.)[9]	19,227	3,503	1,619
Thomasboro village[9]	458	330	285
Raymond twp	670	731	837
Long View village[9]	270	239	259
Sadorus twp	1,263	1,441	1,437
Ivesdale village (pt.)	356	402	386
Sadorus village	384	388	371
St. Joseph twp	1,842	1,536	1,435
St. Joseph village[9]	1,210	941	810
Scott twp	972	974	928
Sidney twp	1,215	1,203	1,261
Sidney village	686	653	567
Somer twp	1,081	963	780
South Homer twp	1,707	1,466	1,488
Homer village	1,276	1,030	983
Stanton twp	487	509	559
Tolono twp	2,190	1,588	1,366
Savoy village (pt.)[9]	212	...	...
Tolono village	1,539	1,065	876
Urbana twp.[9]	3,490	3,489	2,005

See footnotes at end of table, p. 28.

Table 7.—POPULATION OF COUNTIES, BY MINOR CIVIL DIVISIONS: 1940 TO 1960—Con.

["U" denotes an unincorporated place. For changes in boundaries, etc., between 1940 and 1950, see table 6 for this State in *U. S. Census of Population: 1950*, Vol. I or II. Total population of a place located in 2 or more minor civil divisions appears in table 8. Minor civil division figures for 1950 and 1940 do not necessarily add to county totals]

County and minor civil division	1960	1950	1940
CHRISTIAN COUNTY	37,207	38,816	38,564
Assumption twp.	1,998	2,048	2,218
Assumption city	1,439	1,466	1,561
Bear Creek twp.	781	931	906
Palmer village	265	335	326
Buckhart twp.	1,928	1,985	2,076
Edinburg village	1,003	921	919
Greenwood twp.	440	462	599
Johnson twp.	540	615	669
King twp.	460	517	648
Harvel village (pt.)[10]	76	77	80
Locust twp.	762	875	970
Owaneco village	290	343	366
May twp.	741	617	613
Mosquito twp.	657	747	853
Mount Auburn twp.	1,196	1,246	1,451
Mount Auburn village	502	414	471
Pana twp.	7,803	7,536	7,423
Pana city	6,432	6,178	5,966
Prairieton twp.	487	593	654
Ricks twp.	1,552	1,629	1,723
Morrisonville village	1,129	1,182	1,206
Rosamond twp.	638	696	767
South Fork twp.	3,507	4,261	4,241
Bulpitt village	307	376	390
Humphrey village	646	593	803
Jeiseyville village	169	199	216
Kincaid village[10]	1,544	1,793	1,749
Stonington twp.	1,545	1,572	1,688
Stonington village	1,076	1,120	1,103
Taylorville twp.	12,172	12,486	11,065
City Park (U)	1,133	...	...
Taylorville city	8,801	9,188	8,313
CLARK COUNTY	16,546	17,362	18,842
Anderson twp.	631	491	697
Auburn twp.	318	374	414
Casey twp.	3,877	3,915	3,733
Casey city	2,890	2,734	2,543
Darwin twp.	435	517	637
Dolson twp.	460	584	748
Douglas twp.	176	248	280
Johnson twp.	481	605	890
Marshall twp.	3,911	3,656	3,459
Marshall city[11]	3,270	2,960	2,758
Martinsville twp.	1,858	2,072	2,046
Martinsville city	1,351	1,440	1,296
Melrose twp.	430	524	633
Orange twp.	444	534	674
Parker twp.	353	426	602
Wabash twp.	1,526	1,576	1,947
Westfield twp.	836	905	982
Westfield village	636	661	678
York twp.	810	935	1,100
CLAY COUNTY	15,815	17,445	18,947
Bible Grove twp.	504	615	782
Blair twp.	646	739	881
Clay City twp.	1,651	1,851	2,147
Clay City village	1,144	1,103	1,136
Harter twp.	6,925	6,978	6,990
Flora city	5,331	5,255	5,474
Hoosier twp.	471	625	795
Sailor Springs village (pt.)	13	23	32
Larkinsburg twp.	607	839	1,032
Iola village	155	213	256
Louisville twp.	1,681	1,777	1,790
Louisville village	906	970	925
Oskaloosa twp.	446	531	692
Pixley twp.	971	1,125	1,065
Sailor Springs village (pt.)	174	236	273
Songer twp.	409	519	669
Stanford twp.	775	909	1,057
Xenia twp.	729	937	1,047
Xenia village	491	643	662
CLINTON COUNTY	24,029	22,594	22,912
Breese twp.	3,546	3,384	3,408
Breese city[12]	2,461	2,181	2,206
Brookside twp.	2,558	2,681	2,621
Centralia city (pt.)[12]	477	560	634
Wamac city (pt.)	473	473	574
Carlyle twp.[12]	3,235	3,016	2,956
Carlyle city[12]	2,903	2,669	2,591
Clement twp.	417	401	489
Huey village	212	175	163
East Fork twp.	350	425	561
Germantown twp.	1,602	1,487	1,506
Germantown village	983	811	796
Irishtown twp.	558	634	762
Keyesport village (pt.)	227	269	330
Lake twp.	738	537	677
Hoffman village[12]	235	...	...
Looking Glass twp.	3,115	2,852	2,666
Albers village[12]	566	...	...
New Baden village (pt.)	1,445	1,404	1,161
CLINTON COUNTY--Con.			
Meridian twp.	631	698	725
St. Rose twp.	1,008	950	1,053
Santa Fe twp.	777	694	688
Bartelso village	370	304	300
Sugar Creek twp.	3,355	2,721	2,614
Aviston village[12]	717	503	388
Trenton city	1,866	1,432	1,316
Wade twp.	1,612	1,591	1,605
Beckemeyer village[12]	1,056	1,045	900
Wheatfield twp.	527	523	581
COLES COUNTY	42,860	40,328	38,470
Ashmore twp.	1,079	1,182	1,451
Ashmore village[13]	447	406	454
Charleston twp.	11,924	10,713	9,271
Charleston city[13]	10,505	9,164	8,197
East Oakland twp.	1,450	1,635	1,931
Oakland city	939	980	1,131
Humboldt twp.	1,094	1,128	1,282
Humboldt village	342	295	334
Hutton twp.	781	888	1,079
Lafayette twp.	3,064	2,337	1,909
Mattoon city (pt.)[13]	1,597	684	312
Mattoon twp.	19,138	17,906	16,506
Mattoon city (pt.)[13]	17,491	16,863	15,515
Morgan twp.	525	600	820
North Okaw twp.	1,094	1,136	1,205
Paradise twp.	819	788	709
Pleasant Grove twp.	1,229	1,243	1,365
Lerna village	296	304	301
Seven Hickory twp.	663	772	942
COOK COUNTY	5,129,725	4,508,792	4,063,342
Barrington twp.	5,481	4,092	3,288
Barrington village (pt.)[14]	3,476	2,618	2,167
Barrington Hills village (pt.)[14]	1,098	...	...
Middlebury village (pt.)[14]	99	...	...
South Barrington village[14]	473	...	...
Berwyn twp.	54,224	51,280	48,451
Berwyn city	54,224	51,280	48,451
Bloom twp.	70,530	41,273	30,449
Chicago Heights city[14]	34,331	24,551	22,461
East Chicago Heights village	3,270	1,548	...
Flossmoor village (pt.)[14]	1,857	652	300
Glenwood village	882	762	643
Homewood village (pt.)	5,369	1,385	851
Lansing village (pt.)[14]	623	9	13
Lynwood village[14]	255	...	...
Olympia Fields village (pt.)[14]	199	...	13
Park Forest village (pt.)	6,351	3,765	...
Sauk village[14]	4,687	...	...
South Chicago Heights village	4,043	2,129	1,837
Steger village (pt.)	2,140	2,074	1,601
Bremen twp.	55,392	24,951	16,566
Blue Island city (pt.)	518	275	363
Country Club Hills city (pt.)[14]	1,671	...	...
Crestwood village (pt.)[14]	1,141	706	445
Harvey city (pt.)	1,264	157	7
Hazel Crest village (pt.)[14]	2,740	137	30
Homewood village (pt.)	1,005	272	256
Markham village (pt.)[14]	9,784	2,532	1,295
Midlothian village[14]	6,605	3,216	2,430
Oak Forest village[14]	3,724	1,856	...
Posen village (pt.)[14]	4,058	1,456	1,123
Robbins village (pt.)[14]	6,359	4,315	1,349
Tinley Park village (pt.)[14]	5,757	2,326	1,136
Calumet twp.	19,299	11,610	10,169
Blue Island city (pt.)[14]	8,714	8,225	7,785
Calumet Park village[14]	8,448	2,500	1,593
Riverdale village (pt.)	2,137	879	727
Chicago city (pt.)[14]	3,550,404	3,620,962	3,396,808
Cicero twp.	69,130	67,544	64,712
Cicero town	69,130	67,544	64,712
Elk Grove twp.[14]	27,876	5,914	3,040
Arlington Heights village (pt.)	168	41	43
Des Plaines city (pt.)[14]	392	4	...
Elk Grove Village[14]	6,608	...	...
Mount Prospect village (pt.)[14]	11,277	2,803	1,436
Rolling Meadows city (pt.)[14]	...	...	...
Evanston twp.	79,283	73,641	65,389
Evanston city	79,283	73,641	65,389
Hanover twp.	11,367	3,623	2,436
Bartlett village (pt.)	1,540	716	608
Elgin city (pt.)[14]	2,868	1,667	591
Hanover Park village[14]	451	...	...
Streamwood village[14]	4,821	...	...
COOK COUNTY--Con.			
Lemont twp.[14]	6,732	5,315	4,463
Lemont village[14]	3,397	2,757	2,557
Leyden twp.	81,814	46,583	24,249
Bensenville village (pt.)[14]	...	...	...
Elmwood Park village	23,866	18,801	13,689
Franklin Park village[14]	18,322	8,899	3,007
Melrose Park village (pt.)[14]	1,017	546	...
Norridge village (pt.)[14]	430	...	...
North Lake city (pt.)[14]	9,284	3,212	...
Park Ridge city (pt.)[14]	1,937	185	43
River Grove village[14]	8,464	4,839	3,301
Rosemont village (pt.)[14]	949	...	...
Schiller Park village[14]	5,687	1,384	804
Lyons twp.	82,214	51,946	36,673
Bedford Park village (pt.)	691	575	...
Bridge View village (pt.)[14]	4,111	1,393	...
Brookfield village (pt.)[14]	6,965	5,353	3,648
Hickory Hills village (pt.)[14]	5	...	...
Hinsdale village (pt.)	1,232	558	542
Hodgkins village	1,126	536	331
Indian Head Park village[14]	385	...	...
Justice village[14]	2,803	854	499
La Grange village[14]	15,285	12,002	10,479
Lyons village (pt.)[14]	9,759	5,998	4,697
McCook village[14]	441	361	315
Riverside village (pt.)	156	106	105
Summit village	10,374	8,957	7,043
Western Springs village (pt.)[14]	10,355	6,144	4,689
Willow Springs village (pt.)[14]	2,174	1,154	829
Maine twp.[14]	95,476	38,953	24,205
Des Plaines city (pt.)[14]	34,463	14,990	9,518
Glenview village (pt.)[14]	3,731	591	36
Morton Grove village (pt.)[14]	4,809	...	...
Niles village (pt.)[14]	13,628	1,090	242
Park Ridge city (pt.)[14]	26,083	14,390	11,177
Rosemont village (pt.)[14]	29	...	...
New Trier twp.	59,536	41,838	40,632
Glencoe village (pt.)[14]	10,472	6,980	6,825
Glenview village (pt.)	2,651	584	177
Kenilworth village	2,959	2,789	2,935
Northfield village (pt.)[14]	1,265	732	399
Wilmette village (pt.)[14]	28,022	18,058	17,224
Winnetka village	13,368	12,105	12,430
Niles twp.	95,861	25,183	12,221
Glenview village (pt.)[14]	1,832	410	98
Golf village[14]	409	258	158
Lincolnwood village	11,744	3,072	752
Morton Grove village (pt.)[14]	15,724	3,926	2,010
Niles village (pt.)[14]	6,765	2,497	1,926
Skokie village[14]	59,364	14,832	7,172
Northfield twp.	43,543	16,822	7,304
Deerfield village (pt.)[14]	7	...	...
Glencoe village (pt.)[14]	...	...	...
Glenview village (pt.)[14]	9,918	4,557	2,189
Northbrook village[14]	11,635	3,348	1,265
Northfield village (pt.)	2,740	694	340
Wilmette village (pt.)	246	104	2
Norwood Park twp.[14]	30,633	17,225	9,983
Harwood Heights village[14]	5,688	655	...
Norridge village (pt.)[14]	13,657	3,428	...
Park Ridge city (pt.)[14]	4,639	2,027	843
Oak Park twp.	61,093	63,529	66,015
Oak Park village	61,093	63,529	66,015
Orland twp.	7,444	2,298	1,653
Orland Park village[14]	2,592	788	631
Tinley Park village (pt.)[14]	635	...	...
Palatine twp.	31,456	8,268	4,434
Arlington Heights village (pt.)[14]	18	...	...
Palatine village[14]	11,504	4,079	2,222
Rolling Meadows city (pt.)[14]	10,879	...	...
Schaumburg Center village (pt.)[14]	...	...	...
Palos twp.	17,728	5,707	1,907
Bridge View village (pt.)[14]	817	...	...
Hickory Hills village (pt.)[14]	2,702	...	...
Palos Heights city (pt.)[14]	2,045	...	...
Palos Hills city[14]	3,766	...	...
Palos Park village	2,169	854	596
Willow Springs village (pt.)[14]	174	160	119
Worth village (pt.)[14]	2,213	301	57
Proviso twp.	160,275	98,228	73,349
Bellwood village[14]	20,729	8,746	5,220
Berkeley village[14]	5,792	1,882	724
Broadview village	8,588	5,196	1,457

See footnotes at end of table, p.28.

Table 7.—POPULATION OF COUNTIES, BY MINOR CIVIL DIVISIONS: 1940 TO 1960—Con.

["U" denotes an unincorporated place. For changes in boundaries, etc., between 1940 and 1950, see table 6 for this State in *U. S. Census of Population: 1950*, Vol. I or II. Total population of a place located in 2 or more minor civil divisions appears in table 8. Minor civil division figures for 1950 and 1940 do not necessarily add to county totals]

County and minor civil division	1960	1950	1940
COOK COUNTY--Con.			
Brookfield village (pt.)	11,491	8,669	6,063
Forest Park village	14,452	14,969	14,840
Hillside village[14]	7,794	2,131	1,080
La Grange Park village[14]	13,793	6,176	3,406
Maywood village[14]	27,330	27,473	26,648
Melrose Park village (pt.)[14]	21,274	12,820	10,933
North Lake city (pt.)[14]	3,034	1,149	...
North Riverside village (pt.)	2,001	382	42
Stone Park village[14]	3,038	1,414	636
Westchester village[14]	18,092	4,308	621
Western Springs village (pt.)	483	220	167
Rich twp	35,258	9,436	2,918
Country Club Hills city (pt.)[14]	1,750	...	...
Flossmoor village (pt.)[14]	2,767	1,152	970
Homewood village (pt.)	1,389	572	103
Matteson village[14]	3,225	1,211	819
Olympia Fields village (pt.)[14]	1,304	160	88
Park Forest village (pt.)[14]	21,021	4,373	...
Richton Park village[14]	933	232	107
River Forest twp	12,695	10,823	9,487
River Forest village	12,695	10,823	9,487
Riverside twp	17,875	13,636	10,364
Brookfield village (pt.)	1,973	1,450	1,106
Lyons village (pt.)	177	122	263
North Riverside village (pt.)	5,988	2,848	994
Riverside village (pt.)	9,594	9,047	7,830
Schaumburg twp	10,587	1,080	860
Hoffman Estates village[14]	8,296	...	...
Roselle village (pt.)[14]	...	...	...
Schaumburg Center village (pt.)[14]	986	...	...
Stickney twp	31,404	11,079	4,457
Bedford Park village (pt.)	46	76	...
Forest View village[14]	1,042	291	208
Stickney village	6,239	3,317	2,446
Thornton twp	138,444	76,819	56,395
Blue Island city (pt.)	741	714	441
Burnham village	2,478	1,331	865
Calumet City[14]	25,000	15,799	13,241
Dixmoor village	3,076	1,327	1,022
Dolton village[14]	18,746	5,558	3,068
East Hazelcrest village	1,457	1,066	754
Harvey city (pt.)[14]	27,807	20,526	17,871
Hazel Crest village (pt.)	3,465	1,992	1,269
Homewood village (pt.)	5,608	3,658	2,868
Lansing village (pt.)	17,475	8,673	4,449
Markham village (pt.)[14]	1,920	221	93
Phoenix village	4,203	3,606	2,875
Posen village (pt.)	459	339	263
Riverdale village (pt.)	9,871	4,961	2,131
South Holland village[14]	10,412	3,247	2,272
Thornton village[14]	2,895	1,217	1,101
Wheeling twp	58,910	16,789	9,728
Arlington Heights village (pt.)[14]	27,692	8,727	5,625
Buffalo Grove village[14]	1,492	...	...
Des Plaines city (pt.)[14]	31	...	...
Mount Prospect village (pt.)[14]	7,629	1,206	284
Wheeling village[14]	7,169	916	550
Worth twp	107,761	42,345	20,737
Alsip village[14]	3,770	1,228	541
Blue Island city (pt.)[14]	9,645	8,408	8,049
Bridge View village (pt.)[14]	2,406	...	...
Chicago Ridge village[14]	5,748	888	376
Crestwood village (pt.)[14]	72	33	13
Evergreen Park village[14]	24,178	10,531	3,313
Hometown city[14]	7,479	...	...
Merrionette Park village	2,354	1,101	...
Oak Lawn village[14]	27,471	8,751	3,483
Palos Heights city (pt.)[14]	1,730	...	...
Hobbins village (pt.)[14]	1,152	451	...
Worth village (pt.)[14]	5,983	1,171	645
CRAWFORD COUNTY	20,751	21,137	21,294
Honey Creek twp	1,245	1,695	1,901
Flat Rock village (pt.)	95	428	430
Hutsonville twp	1,301	1,419	1,660
Hutsonville village	583	647	714
Lamotte twp	2,472	2,670	2,730
Palestine village	1,564	1,589	1,626
Licking twp	528	718	890
Martin twp	825	1,015	1,270
Montgomery twp	1,174	1,134	1,337
Flat Rock village (pt.)	402	130	155
Oblong twp	3,236	3,234	3,126
Oblong village	1,817	1,639	1,547
Stoy village	185	161	150
Prairie twp	780	924	1,066
Robinson twp	9,056	8,130	7,009
Robinson city[13]	7,226	6,407	4,311
Southwest twp	134	198	305
CUMBERLAND COUNTY	9,936	10,496	11,698
Cottonwood twp	633	705	875
Crooked Creek twp	601	651	842
Greenup twp	2,361	2,447	2,692
Greenup village[16]	1,477	1,360	1,410
Neoga twp	2,129	2,176	2,104
Neoga city	1,145	1,125	1,062
Spring Point twp	1,022	1,007	1,173
Sumpter twp	1,691	1,756	1,945
Toledo village	998	905	852
Union twp	915	1,099	1,353
Woodbury twp	584	655	714
Jewett village	238	253	204
DE KALB COUNTY	51,714	40,781	34,388
Afton twp	615	591	578
Clinton twp	1,508	1,378	1,222
Waterman village	916	750	579
Cortland twp	2,403	1,667	1,191
Cortland town	461	398	230
Sycamore city (pt.)[17]	830	542	256
De Kalb twp	20,659	14,381	11,146
De Kalb city[17]	18,486	11,708	9,146
Franklin twp	1,673	1,418	1,266
Kirkland village	928	685	570
Genoa twp	2,992	2,248	1,885
Genoa city[17]	2,330	1,690	1,290
Kingston twp	1,186	993	872
Kingston village	406	327	259
Malta twp	1,383	1,074	1,031
Malta village	782	510	455
Mayfield twp	682	648	682
Milan twp	522	494	553
Paw Paw twp	573	597	563
Pierce twp	633	578	599
Sandwich twp	4,287	3,404	2,898
Sandwich city[17]	3,842	3,027	2,608
Shabbona twp	1,345	1,372	1,291
Lee village (pt.)[17]	102	115	136
Shabbona village[17]	690	667	593
Somonauk twp	1,273	1,077	939
Somonauk village[17]	899	721	610
South Grove twp	592	598	644
Squaw Grove twp	1,581	1,440	1,338
Hinckley village[17]	940	774	710
Sycamore twp	7,328	6,275	5,167
Sycamore city (pt.)[17]	6,131	5,370	4,446
Victor twp	479	548	523
DE WITT COUNTY	17,253	16,894	18,244
Barnett twp	654	693	756
Clintonia twp	7,881	7,124	7,538
Clinton city[18]	7,355	5,945	6,331
Creek twp	604	704	827
De Witt twp	644	665	759
De Witt village	245	216	247
Harp twp	532	602	698
Nixon twp	794	881	935
Weldon village	449	492	521
Rutledge twp	307	285	344
Santa Anna twp	2,322	2,305	2,277
Farmer City	1,838	1,752	1,833
Texas twp	496	498	561
Tunbridge twp	951	979	1,129
Kenney village	400	409	483
Wapella twp	882	958	1,004
Wapella village	526	504	496
Waynesville twp	850	865	987
Waynesville village	510	516	564
Wilson twp	336	335	429
DOUGLAS COUNTY	19,243	16,706	17,590
Arcola twp	3,010	2,595	2,748
Arcola city[19]	2,273	1,700	1,837
Bourbon twp	2,654	2,206	2,223
Arthur village (pt.)[19]	1,348	881	806
Bowdre twp	1,012	1,122	1,347
Hindsboro village[19]	376	377	407
Camargo twp	3,034	2,742	2,872
Camargo village	276	236	257
Villa Grove city[19]	2,308	2,026	2,072
Garrett twp	1,512	1,404	1,498
Atwood village (pt.)[19]	496	297	282
Garrett village	249	213	252
Murdock twp	549	643	720
Newman twp	1,551	1,621	1,650
Newman city	1,097	1,140	1,103
Sargent twp	516	607	747
Tuscola twp	5,405	3,766	3,785
Tuscola city[19]	3,875	2,960	2,838
DU PAGE COUNTY	313,459	154,599	103,480
Addison twp[20]	41,808	17,778	9,905
Addison village[20]	6,741	813	819
Bensenville village (pt.)[20]	9,141	...	...
Elmhurst city (pt.)[20]	4,727	3,046	2,467
Itasca village[20]	3,564	1,274	787
Lombard village (pt.)[20]	...	...	...
Villa Park village (pt.)[20]	270	111	80
Wood Dale village[20]	3,071	1,857	738
DU PAGE COUNTY--Con.			
Bloomingdale twp	14,924	3,867	2,480
Bloomingdale village[20]	1,262	339	305
Carol Stream village[20]	836	...	...
Glendale village[20]	173	...	...
Roselle village (pt.)[20]	3,581	1,038	694
Chicago city (pt.)[20]	...	...	...
Downers Grove twp.[20]	66,664	36,264	25,607
Clarendon Hills village	5,885	2,437	1,281
Downers Grove village (pt.)[20]	20,333	11,630	9,329
Harvester village[20]	299	...	...
Hinsdale village (pt.)[20]	11,627	8,118	6,794
Westmont village[20]	5,997	3,402	3,044
Willowbrook village[20]	157	...	...
Lisle twp	20,982	11,237	7,756
Downers Grove village (pt.)[20]	821	256	197
Lisle village[20]	4,219	...	...
Naperville city (pt.)[20]	7,265	3,783	2,701
Woodridge village[20]	542	...	...
Milton twp	51,361	25,604	16,824
Glen Ellyn village[20]	15,972	9,524	8,055
Lombard village (pt.)[20]	173	66	120
Wheaton city[20]	24,312	11,638	7,389
Winfield village (pt.)[20]	26	...	...
Naperville twp	8,218	4,861	3,616
Naperville city (pt.)[20]	5,668	3,230	2,571
Wayne twp	3,077	2,065	1,274
Bartlett village (pt.)[20]	...	...	...
Wayne village[20]	373	...	...
West Chicago city (pt.)[20]	6	...	...
Winfield twp	16,437	9,561	6,857
Warrenville (U)	3,134	1,891	...
West Chicago city (pt.)[20]	6,848	...	...
Winfield village (pt.)[20]	1,549	714	567
York twp	89,988	43,362	29,161
Elmhurst city (pt.)[20]	32,264	18,227	12,991
Lombard village (pt.)[20]	22,388	9,751	6,955
Oak Brook village[20]	324	...	...
Oakbrook Terrace city[20]	1,121	...	...
Villa Park village (pt.)[20]	20,121	8,710	7,156
EDGAR COUNTY	22,550	23,407	24,430
Brouilletts Creek twp	424	539	636
Buck twp	512	594	623
Redmon village (pt.)	98	118	111
Edgar twp	794	893	982
Elbridge twp	792	907	1,118
Vermilion village (pt.)[21]	30	21	19
Embarrass twp	1,134	1,279	1,406
Brocton village	380	406	449
Redmon village (pt.)	77	108	115
Grandview twp	686	874	975
Hunter twp	415	464	537
Kansas twp	1,248	1,344	1,465
Kansas village	815	835	875
Paris twp	11,181	10,819	10,482
Paris city[21]	9,823	9,460	9,281
Prairie twp	509	579	620
Ross twp	1,634	1,519	1,634
Chrisman city[21]	1,221	1,071	1,112
Shiloh twp	551	680	737
Stratton twp	642	729	822
Vermilion village (pt.)[21]	287	295	293
Symmes twp	783	813	901
Young America twp	1,245	1,374	1,492
Hume village	449	448	489
Metcalf village	278	312	328
EDWARDS COUNTY	7,940	9,056	8,974
Albion prec	2,833	3,197	2,786
Albion city	2,025	2,287	1,855
Bone Gap prec	528	665	765
Bone Gap village	245	327	385
Browns prec	489	618	642
Browns village	251	336	337
Dixon prec	270	355	435
Ellery prec	171	231	296
French Creek prec	1,500	1,685	1,523
Grayville city (pt.)[22]	937	1,082	891
Salem prec	1,456	1,459	1,620
West Salem village	956	902	909
Shelby prec	693	846	907
EFFINGHAM COUNTY	23,107	21,675	22,034
Banner twp	451	502	444
Shumway village	212	248	180
Bishop twp	1,062	973	1,029
Dieterich village	591	500	477
Douglas twp	10,096	8,817	7,679
Effingham city[23]	8,172	6,892	6,180
Jackson twp	694	783	883
Liberty twp	733	783	917
Beecher City village	452	437	506
Lucas twp	502	575	595
Mason twp	1,328	1,381	1,411
Edgewood village	515	515	467
Mason village	332	327	330

See footnotes at end of table, p. 28.

Table 7.—POPULATION OF COUNTIES, BY MINOR CIVIL DIVISIONS: 1940 TO 1960—Con.

["U" denotes an unincorporated place. For changes in boundaries, etc., between 1940 and 1950, see table 6 for this State in *U. S. Census of Population: 1950*, Vol. I or II. Total population of a place located in 2 or more minor civil divisions appears in table 8. Minor civil division figures for 1950 and 1940 do not necessarily add to county totals]

County and minor civil division	1960	1950	1940
EFFINGHAM COUNTY--Con.			
Moccasin twp.	504	559	758
Mound twp.	2,421	2,349	3,067
Altamont city	1,656	1,580	2,111
St. Francis twp.	952	925	925
Montrose village	320	309	334
Teutopolis village (pt.)	45	36	43
Summit twp.	731	704	781
Teutopolis twp.	1,534	1,197	1,107
Teutopolis village (pt.)	1,095	883	763
Union twp.	515	602	765
Watson twp.	1,066	962	1,101
Watson village	247	288	282
West twp.	518	563	572
FAYETTE COUNTY	21,946	24,582	29,159
Avena twp.	2,366	2,862	3,960
St. Elmo city	1,503	1,716	2,290
Bear Grove twp.	659	738	955
Bowling Green twp.	339	438	641
Carson twp.	203	265	405
Hurricane twp.	219	366	547
Kaskaskia twp.	598	737	862
La Clede twp.	1,302	1,431	1,486
Farina village	692	787	804
Lone Grove twp.	928	995	1,071
St. Peter village	397	354	348
Loudon twp.	909	1,315	1,565
Otego twp.	1,253	1,260	1,683
Brownstown village (pt.)	628	537	821
Pope twp.	255	332	501
Ramsey twp.	1,570	1,684	2,007
Ramsey village	815	808	881
Sefton twp.	650	938	1,101
Brownstown village (pt.)	31	112	4
Seminary twp.	530	632	859
Shafter twp.	473	637	728
Sharon twp.	831	1,043	1,828
South Hurricane twp.	438	597	719
Bingham village	122	170	199
Vandalia twp.	7,458	7,243	6,747
Vandalia city[24]	5,537	5,471	5,288
Wheatland twp.	455	513	755
Wilberton twp.	510	556	739
FORD COUNTY	16,606	15,901	15,007
Brenton twp.	1,283	1,176	1,147
Piper City village	807	735	663
Button twp.	426	470	560
Dix twp.	957	1,066	1,071
Elliott village	343	337	332
Drummer twp.	4,243	3,745	3,225
Gibson City[25]	3,453	3,029	2,401
Lyman twp.	920	924	936
Roberts village	504	416	379
Mona twp.	533	656	721
Kempton village (pt.)	180	196	205
Patton twp.	5,247	4,694	4,005
Paxton city[25]	4,370	3,795	3,106
Peach Orchard twp.	810	838	830
Melvin village	559	535	470
Pella twp.	369	495	503
Rogers twp.	516	515	557
Cabery village (pt.)	224	209	201
Kempton village (pt.)	72	59	54
Sullivant twp.	954	893	963
Sibley village	386	345	374
Wall twp.	348	429	489
FRANKLIN COUNTY	39,281	48,685	53,137
Barren twp.	613	705	960
Benton twp.	8,690	9,866	9,423
Benton city (pt.)	6,949	7,763	7,305
Hanaford village	289	280	474
Browning twp.	2,495	3,330	3,725
Benton city (pt.)	74	85	67
Buckner village	610	783	927
Urbain village (pt.)	54	57	76
Valier village (pt.)	135	156	200
West City village	814	1,081	1,017
Cave twp.	1,110	1,478	1,646
Thompsonville village	428	530	568
Denning twp.	5,571	7,285	7,801
Freemanspur village (pt.)	203	237	...
Orient city	588	801	942
West Frankfort city (pt.)	3,450	4,525	4,723
Eastern twp.	566	886	1,164
Ewing twp.	1,148	1,561	1,589
Ewing village	250	330	339
Frankfort twp.	6,965	8,704	9,652
West Frankfort city (pt.)[26]	5,577	6,859	7,660
Goode twp.	2,368	2,839	3,128
Sesser city[26]	1,764	2,086	2,117
Northern twp.	482	588	818
Macedonia village (pt.)	33	34	42
FRANKLIN COUNTY--Con.			
Six Mile twp.	4,280	5,184	6,209
Royalton village	1,225	1,506	1,772
Zeigler city	2,133	2,516	3,006
Tyrone twp.	4,993	6,259	7,022
Christopher city[26]	2,854	3,545	3,833
North City village	362	513	601
Urbain village (pt.)	...	...	43
Valier village (pt.)	514	652	730
FULTON COUNTY	41,954	43,716	44,627
Astoria twp.	1,781	1,976	1,953
Astoria town	1,206	1,308	1,292
Banner twp.	739	756	690
Banner village	247	215	172
Bernadotte twp.	362	369	671
Buckheart twp.	1,974	2,257	2,320
Bryant village	346	396	387
Canton city (pt.)[27]	36	...	...
Dunfermline village	284	292	...
St. David village	862	812	859
Canton twp.	15,080	15,066	14,162
Canton city (pt.)[27]	13,552	11,927	11,577
Norris village (pt.)	100	138	143
Cass twp.	835	948	1,018
Smithfield village	329	355	359
Deerfield twp.	476	528	580
Ellisville twp.	280	319	423
Ellisville village	140	157	216
Fairview twp.	921	1,029	1,065
Fairview village	544	568	528
Farmers twp.	561	617	967
Table Grove village (pt.)	376	368	361
Farmington twp.	4,052	3,960	3,937
Farmington city[27]	2,831	2,651	2,225
Norris village (pt.)	207	181	196
Harris twp.	589	680	903
Marietta village	201	178	193
Isabel twp.	348	387	507
Joshua twp.	707	813	857
Kerton twp.	195	283	370
Lee twp.	475	496	594
Lewistown twp.	3,163	3,237	2,943
Lewistown city	2,603	2,630	2,355
Liverpool twp.	932	1,057	1,071
Liverpool village[27]	184	...	...
Orion twp.	776	789	900
Pleasant twp.	1,128	1,199	1,299
Ipava village	623	667	629
Putman twp.	1,791	2,025	2,169
Cuba city	1,380	1,482	1,620
Union twp.	1,443	1,340	1,370
Avon village	996	870	803
Vermont twp.	1,423	1,490	1,590
Table Grove village (pt.)	124	113	119
Vermont village	903	940	945
Waterford twp.	266	346	352
Woodland twp.	700	843	976
Young Hickory twp.	957	906	940
London Mills village (pt.)	587	558	561
GALLATIN COUNTY	7,638	9,818	11,414
Asbury twp.	240	351	415
Bowlesville twp.	313	564	815
Eagle Creek twp.	261	491	739
Equality twp.	999	1,372	1,663
Equality village	665	830	971
Gold Hill twp.	1,929	2,088	1,418
Junction village	238	239	320
Shawneetown city[28]	1,280	1,345	396
New Haven twp.	815	1,043	1,067
New Haven village	642	819	695
North Fork twp.	587	775	837
Ridgway village (pt.)	200	220	183
Omaha twp.	607	791	848
Omaha village	312	394	413
Ridgway twp.	1,360	1,611	1,797
Ridgway village (pt.)	855	928	984
Shawnee twp.[28]	527	732	1,815
Old Shawneetown village[28]	433	...	...
GREENE COUNTY	17,460	18,852	20,292
Athensville twp.	394	576	706
Bluffdale twp.	939	1,036	1,126
Eldred village	302	298	340
Carrollton twp.	3,147	3,131	2,967
Carrollton city[29]	2,558	2,437	2,285
Kane twp.	1,197	1,228	1,341
Kane village	469	485	490
Linder twp.	421	508	607
Patterson twp.	1,017	1,278	1,585
Hillview village	305	419	544
Wilmington village	130	147	201
Rockbridge twp.	1,826	1,821	1,927
Greenfield city	1,064	987	1,006
Rockbridge village	253	243	247
GREENE COUNTY--Con.			
Roodhouse twp.	2,845	3,002	3,266
Roodhouse city	2,352	2,368	2,557
Rubicon twp.	452	501	527
Walkerville twp.	377	535	761
White Hall twp.	3,677	3,779	3,859
White Hall city[29]	3,012	3,082	3,025
Woodville twp.	664	868	949
Wrights twp.	504	589	671
GRUNDY COUNTY	22,350	19,217	18,398
Aux Sable twp.	991	759	771
Minooka village	539	369	317
Braceville twp.	3,046	2,453	2,255
Braceville village	558	384	321
Central City village	30	35	33
Coal City village (pt.)	1,998	1,690	1,546
Diamond village (pt.)	94	36	20
Godley village (pt.)	32	32	35
Erienna twp.	241	247	260
Felix twp.	1,772	1,207	1,078
Carbon Hill village	236	158	141
Coal City village (pt.)[30]	854	530	306
Diamond village (pt.)	156	71	60
Eileen village	384	332	301
Garfield twp.	1,286	1,228	1,142
Gardner village[30]	1,041	981	864
Goodfarm twp.	494	515	557
Goose Lake twp.	197	243	279
Greenfield twp.	998	943	971
East Brooklyn village	68	65	68
South Wilmington village	730	662	642
Highland twp.	544	569	705
Kinsman village	134	147	164
Maine twp.	218	243	291
Mazon twp.	1,240	1,097	1,063
Mazon village[30]	683	586	512
Morris twp.	7,644	7,008	6,206
Morris city (pt.)[30]	7,579	6,926	6,144
Nettle Creek twp.	483	423	537
Norman twp.	186	175	217
Saratoga twp.	1,096	668	711
Morris city (pt.)[30]	356	...	...
Vienna twp.	655	649	703
Verona village	192	205	211
Wauponsee twp.	1,259	790	652
Morris city (pt.)[30]	...	...	...
HAMILTON COUNTY	10,010	12,256	13,454
Beaver Creek twp.	481	629	873
Crook twp.	498	711	874
Crouch twp.	642	815	1,038
Belle Prairie City town	82	82	67
Dahlgren twp.	1,225	1,551	1,840
Dahlgren village	480	609	595
Flannigan twp.	329	497	1,113
Knight Prairie twp.	524	705	945
Macedonia village (pt.)	63	93	105
McLeansboro twp.	4,081	4,251	3,464
McLeansboro city[31]	2,951	3,008	2,528
Mayberry twp.	757	1,062	1,285
Broughton village	235	324	387
South Crouch twp.	291	393	449
South Flannigan twp.	139	251	...
South Twigg twp.	244	367	492
Twigg twp.	799	1,024	1,081
HANCOCK COUNTY	24,574	25,790	26,297
Appanoose twp.	658	717	738
Augusta twp.	1,271	1,384	1,479
Augusta village	915	945	972
Bear Creek twp.	567	660	698
Basco village	191	220	238
Carthage twp.	3,813	3,771	3,232
Carthage city[32]	3,325	3,214	2,575
Chili twp.	940	1,009	1,157
Bowen village	559	573	619
Dallas City twp.	1,328	1,316	1,261
Dallas City (pt.)	1,006	1,001	917
Durham twp.	471	548	600
Fountain Green twp.	508	666	774
Hancock twp.	419	505	556
Harmony twp.	630	716	826
Bently town	89	88	89
La Harpe twp.	1,793	1,801	1,841
La Harpe city	1,322	1,295	1,322
Montebello twp.	2,837	2,404	2,294
Elvaston village (pt.)	20	25	30
Hamilton city	2,228	1,776	1,642
Nauvoo twp.	1,051	1,243	944
Nauvoo city (pt.)	1,023	1,233	925
Pilot Grove twp.	611	588	731
Pontoosuc twp.	438	478	466
Pontoosuc village	210	214	165
Prairie twp.	604	660	717
Elvaston village (pt.)	212	213	196
Ferris village (pt.)	...	...	...

See footnotes at end of table, pp. 28 and 29.

Table 7.—POPULATION OF COUNTIES, BY MINOR CIVIL DIVISIONS: 1940 TO 1960—Con.

["U" denotes an unincorporated place. For changes in boundaries, etc., between 1940 and 1950, see table 6 for this State in *U. S. Census of Population: 1950*, Vol. I or II. Total population of a place located in 2 or more minor civil divisions appears in table 8. Minor civil division figures for 1950 and 1940 do not necessarily add to county totals]

County and minor civil division	1960	1950	1940
HANCOCK COUNTY--Con.			
Rock Creek twp.	740	795	923
Ferris village (pt.)	208	226	272
Rocky Run twp.	262	323	413
St. Albans twp.	653	756	876
West Point village	234	275	278
St. Mary twp.	1,191	1,343	1,381
Plymouth village	781	854	808
Sonora twp.	616	676	880
Nauvoo city (pt.)	16	9	163
Walker twp.	578	615	739
Warsaw twp.	1,938	2,002	1,895
Warsaw city	1,938	2,002	1,895
Wilcox twp.	207	245	290
Wythe twp.	450	569	586
HARDIN COUNTY	5,879	7,530	7,759
Battery Rock prec.	312	514	...
Cave in Rock prec.	886	977	...
Cave in Rock village	495	550	486
East Monroe prec.	421	478	...
East Rosiclare prec.	1,095	1,356	...
Rosiclare city (pt.)[33]	1,054	1,311	1,284
McFarlan prec.	748	871	...
Elizabethtown village	524	583	622
Peters Creek prec.	306	415	...
Rock Creek prec.	327	577	...
Stone Church prec.	656	836	...
West Monroe prec.	390	616	...
West Rosiclare prec.	738	890	...
Rosiclare city (pt.)	646	775	490
HENDERSON COUNTY	8,237	8,416	8,949
Bald Bluff twp.	423	515	541
Biggsville twp.	779	845	860
Biggsville village	345	379	344
Carman twp.	279	310	354
Gulf Port village (pt.)	10	14	12
Gladstone twp.	1,116	1,150	1,219
Gladstone village	356	340	367
Gulf Port village (pt.)	204	218	162
Lomax twp.	1,081	1,017	1,099
Dallas City (pt.)	270	274	232
Lomax village	535	490	520
Media twp.	603	579	674
Media village	165	148	187
Stronghurst village (pt.)	72	55	64
Oquawka twp.	1,314	1,109	1,132
Oquawka village	1,090	929	912
Raritan twp.	552	659	750
Raritan village[34]	182	...	...
Rozetta twp.	448	485	551
Stronghurst twp.	1,157	1,206	1,185
Stronghurst village (pt.)	743	686	627
Terre Haute twp.	485	541	584
HENRY COUNTY	49,317	46,492	43,798
Alba twp.	389	414	435
Andover twp.	936	834	908
Andover village	295	256	248
Annawan twp.	1,266	1,141	1,200
Annawan town	701	592	578
Atkinson twp.	1,404	1,287	1,249
Atkinson town	944	825	719
Burns twp.	569	614	608
Cambridge twp.	2,245	2,077	1,927
Cambridge village	1,665	1,489	1,312
Clover twp.	1,202	1,131	1,125
Woodhull village	779	718	638
Colona twp.	4,366	2,793	1,019
Cleveland village (pt.)	12	10	15
Colona village	491	319	264
Green Rock city[35]	2,677	...	...
Cornwall twp.	501	504	536
Edford twp.	574	539	539
Galva twp.	3,632	3,449	3,375
Galva city	3,060	2,886	2,812
Geneseo twp.	5,950	5,094	4,575
Geneseo city[35]	5,169	4,325	3,824
Hanna twp.	648	549	448
Cleveland village (pt.)	239	194	112
Kewanee twp.	13,621	15,248	15,769
Kewanee city (pt.)	12,546	13,921	14,557
Loraine twp.	429	460	490
Lynn twp.	657	654	687
Munson twp.	781	768	674
Osco twp.	705	699	697
Oxford twp.	1,209	1,182	1,099
Alpha village	637	630	553
Phenix twp.	511	483	509
Weller twp.	694	817	822
Bishop Hill village	164	202	199
Western twp.	1,987	1,523	1,432
Orion village[35]	1,269	829	715
HENRY COUNTY--Con.			
Wethersfield twp.	4,292	3,514	2,924
Kewanee city (pt.)	3,778	2,900	2,344
Yorktown twp.	749	718	751
Hooppole village	227	195	200
IROQUOIS COUNTY	33,562	32,348	32,496
Artesia twp.	1,411	1,408	1,389
Buckley village[36]	690	554	457
Ash Grove twp.	997	1,050	1,160
Ashkum twp.	1,514	1,319	1,365
Ashkum village	601	420	337
Beaver twp.	680	718	852
Donovan village	320	327	381
Beaverville twp.	832	818	851
Beaverville village	430	383	425
Belmont twp.	2,262	1,790	1,738
Watseka city (pt.)[36]	1,390	878	756
Woodland village	344	334	334
Chebanse twp.	2,530	2,134	1,842
Chebanse village (pt.)	624	476	336
Clifton village[36]	1,018	734	580
Concord twp.	741	727	813
Iroquois village	231	232	242
Crescent twp.	844	771	817
Crescent village (pt.)	Δ241	198	189
Danforth twp.	993	1,069	1,127
Danforth village	394	385	362
Douglas twp.	2,248	2,176	2,230
Gilman city[36]	1,704	1,602	1,554
Fountain Creek twp.	667	699	792
Iroquois twp.	640	651	686
Crescent village (pt.)	Δ152	126	143
Loda twp.	1,147	1,030	1,050
Loda village	585	559	507
Lovejoy twp.	694	688	734
Wellington village	334	300	297
Martinton twp.	1,094	1,070	1,064
Martinton village	314	292	280
Middleport twp.	4,505	3,964	3,637
Watseka city (pt.)[36]	3,829	3,357	2,988
Milford twp.	2,240	2,426	2,407
Milford village	1,699	1,648	1,628
Milks Grove twp.	389	447	487
Onarga twp.	1,987	2,123	2,182
Onarga village	1,397	1,455	1,413
Papineau twp.	559	570	612
Papineau village	169	157	158
Pigeon Grove twp.	1,258	1,146	1,116
Cissna Park village	803	660	582
Prairie Green twp.	447	512	467
Ridgeland twp.	534	652	684
Thawville village	246	267	293
Sheldon twp.	1,648	1,669	1,610
Sheldon village	1,137	1,114	1,036
Stockland twp.	701	721	784
JACKSON COUNTY	42,151	38,124	37,920
Bradley twp.	1,491	1,738	2,026
Ava city	665	734	821
Campbell Hill village	263	336	401
Carbondale twp.	19,579	13,591	10,247
Carbondale city[37]	14,670	10,921	8,550
Degognia twp.	278	430	546
De Soto twp.	1,109	1,185	1,353
De Soto village	723	646	656
Elk twp.	1,813	2,351	2,875
Dowell village	453	616	704
Elkville village	743	934	951
Fountain Bluff twp.	469	555	697
Grand Tower twp.	1,054	1,214	1,510
Grand Tower city	847	963	1,043
Kinkaid twp.	299	505	713
Levan twp.	456	542	643
Makanda twp.	1,663	1,586	1,505
Makanda village	164	214	258
Murphysboro twp.	9,444	9,393	9,852
Murphysboro city (pt.)	8,149	8,851	8,615
Ora twp.	417	567	688
Pomona twp.	556	889	1,255
Sand Ridge twp.	839	1,013	1,375
Gorham village	378	447	595
Somerset twp.	1,985	1,746	1,642
Murphysboro city (pt.)[37]	524	390	361
Vergennes twp.	699	819	993
Vergennes village	298	312	324
JASPER COUNTY	11,346	12,266	13,431
Crooked Creek twp.	1,044	1,229	1,434
Hidalgo village	126	167	191
Rose Hill village	117	128	157
Fox twp.	651	739	813
Grandville twp.	479	628	840
Yale village	123	153	176
JASPER COUNTY--Con.			
Grove twp.	694	677	884
Hunt City twp.	452	586	686
North Muddy twp.	866	915	1,059
Wheeler village	173	178	174
St. Marie twp.	889	998	1,031
St. Marie village	347	352	293
Smallwood twp.	556	643	762
South Muddy twp.	465	568	759
Wade twp.	4,264	4,270	4,006
Newton city[38]	2,901	2,780	2,347
Willow Hill twp.	986	1,013	1,157
Willow Hill village	335	333	372
JEFFERSON COUNTY	32,315	35,892	34,375
Bald Hill twp.	695	864	1,052
Waltonville village (pt.)	174	230	245
Blissville twp.	360	457	572
Waltonville village (pt.)	2	5	4
Casner twp.	610	799	872
Woodlawn village (pt.)	89	118	93
Dodds twp.	1,767	1,689	1,326
Mount Vernon city (pt.)[39]	95	...	...
Elk Prairie twp.	903	1,082	1,210
Nason city	188	199	271
Waltonville village (pt.)	143	163	129
Farrington twp.	528	686	983
Field twp.	655	768	909
Grand Prairie twp.	645	753	920
McClellan twp.	905	903	955
Waltonville village (pt.)	75	61	56
Moores Prairie twp.	323	428	655
Mount Vernon twp.	17,564	20,312	17,650
Mount Vernon city (pt.)[39]	13,996	15,380	14,724
Pendleton twp.	893	1,017	1,132
Belle Rive village	303	313	333
Rome twp.	961	1,072	1,204
Rome village[39]	181	190	246
Shiloh twp.	2,839	1,804	1,541
Mount Vernon city (pt.)[39]	1,475	220	...
Woodlawn village (pt.)	152	202	214
Spring Garden twp.	1,281	1,640	1,705
Bonnie village	215	257	177
Ina village	332	432	501
Webber twp.	1,386	1,618	1,689
Bluford village	388	477	463
JERSEY COUNTY	17,023	15,264	13,636
Elsah twp.	1,472	1,349	815
Elsah village	218	520	175
English twp.	564	596	683
Fidelity twp.	671	733	713
Fidelity village	125	157	146
Jersey twp.	8,163	6,725	5,643
Jerseyville city[40]	7,420	5,792	4,809
Mississippi twp.	1,154	1,085	934
Otter Creek twp.	613	669	673
Otterville town	140	118	110
Piasa twp.	1,367	985	788
Brighton village (pt.)	172	74	71
Quarry twp.	1,514	1,471	1,498
Grafton city	1,084	1,117	1,110
Richwood twp.	652	704	839
Fieldon village	239	250	217
Rosedale twp.	472	536	582
Ruyle twp.	381	411	468
JO DAVIESS COUNTY	21,821	21,459	19,989
Apple River twp.	689	650	652
Apple River village	477	431	461
Berreman twp.	194	230	279
Council Hill twp.	198	234	215
Derinda twp.	424	540	594
Dunleith twp.	2,443	2,028	1,801
East Dubuque city[41]	2,082	1,697	1,475
East Galena twp.	1,185	1,217	1,043
Galena city (pt.)	727	822	632
Elizabeth twp.	1,190	1,219	1,181
Elizabeth village	729	723	694
Guilford twp.	392	420	483
Hanover twp.	1,875	2,037	1,394
Hanover village	1,396	1,643	899
Menominee twp.	705	630	629
Menominee village[41]	191	132	138
Nora twp.	624	632	622
Nora village	229	208	207
Pleasant Valley twp.	478	493	526
Rawlins twp.	191	188	209
Rice twp.	247	276	314
Rush twp.	621	608	588
Scales Mound twp.	650	659	633
Scales Mound village	399	385	354
Stockton twp.	2,419	2,119	2,061
Stockton village[41]	1,800	1,445	1,440

Δ The revised population total for Crescent village is 409. The figure in the table excludes population for an area misclassified as outside, rather than inside, the village limits. This error was discovered too late for correction in the detailed distributions.

See other footnotes at end of table, p. 29.

Table 7.—POPULATION OF COUNTIES, BY MINOR CIVIL DIVISIONS: 1940 TO 1960—Con.

["U" denotes an unincorporated place. For changes in boundaries, etc., between 1940 and 1950, see table 6 for this State in *U. S. Census of Population: 1950*, Vol. I or II. Total population of a place located in 2 or more minor civil divisions appears in table 8. Minor civil division figures for 1950 and 1940 do not necessarily add to county totals]

County and minor civil division	1960	1950	1940
JO DAVIESS COUNTY--Con.			
Thompson twp.	451	463	506
Vinegar Hill twp.	254	246	266
Wards Grove twp.	278	301	319
Warren twp.	1,799	1,676	1,418
Warren village[41]	1,470	1,378	1,119
West Galena twp.	3,826	3,908	3,595
Galena city (pt.)[41]	3,683	3,826	3,494
Woodbine twp.	688	685	661
JOHNSON COUNTY	6,928	8,729	10,727
Bloomfield twp.	576	653	852
Burnside twp.	726	980	1,123
New Burnside village	227	244	299
Cache twp.	1,033	1,415	1,828
Belknap village	203	247	280
Cypress village	264	357	407
Elvira twp.	691	827	1,023
Buncombe village	200	210	263
Goreville twp.	1,004	1,172	1,240
Goreville village	625	581	508
Grantsburg twp.	520	734	995
Simpson twp.	428	616	927
Simpson village	89	119	172
Tunnel Hill twp.	333	544	808
Vienna twp.	1,617	1,788	1,931
Vienna city	1,094	1,085	1,173
KANE COUNTY	208,246	150,388	130,206
Aurora twp.	81,433	61,497	53,806
Aurora city[42]	63,715	50,576	47,170
Montgomery village[42]	2,122	773	607
North Aurora village (pt.)[42]	1,585	815	681
Batavia twp.	10,574	8,353	6,985
Batavia city (pt.)	6,821	5,838	5,101
North Aurora village (pt.)[42]	503	106	91
Big Rock twp.	1,033	929	835
Blackberry twp.	1,935	1,525	1,289
Elburn village (pt.)[42]	930	792	624
Burlington twp.	1,088	900	941
Burlington village	360	263	235
Campton twp.	1,378	1,101	949
Elburn village (pt.)[42]	30	...	...
Dundee twp.	24,633	6,027	5,360
Carpentersville village[42]	17,424	1,523	1,289
East Dundee village[42]	2,221	1,466	1,306
Elgin city (pt.)[42]	24	8	...
Middlebury village (pt.)[42]	88	...	...
Sleepy Hollow village[42]	311	...	...
West Dundee village[42]	2,530	1,948	1,831
Elgin twp.	52,640	46,732	41,039
Elgin city (pt.)[42]	46,555	42,548	37,742
South Elgin village (pt.)[42]	2,570	1,220	961
Geneva twp.	9,575	6,192	4,830
Batavia city (pt.)[42]	675	...	...
Geneva city[42]	7,646	5,139	4,101
Hampshire twp.	2,151	1,696	1,499
Hampshire village[42]	1,309	970	757
Kaneville twp.	888	804	756
Plato twp.	1,185	1,055	991
Pingree Grove village (pt.)	71	68	54
Rutland twp.	1,077	999	955
Gilberts village	238	183	170
Pingree Grove village (pt.)	102	94	76
St. Charles twp.	15,382	9,988	7,815
St. Charles city[42]	9,269	6,709	5,870
South Elgin village (pt.)[42]	54	...	...
Valley View village[42]	1,741	...	...
Sugar Grove twp.	1,627	1,241	903
Sugar Grove village[42]	326	...	...
Virgil twp.	1,647	1,349	1,253
Maple Park village	592	433	398
KANKAKEE COUNTY	92,063	73,524	60,877
Aroma twp.	4,277	1,755	1,465
Aroma Park village	744	544	497
Kankakee city (pt.)[43]	687	...	...
Bourbonnais twp.	16,677	9,114	5,418
Bourbonnais village[43]	3,336	1,598	771
Bradley village[43]	8,082	5,699	3,689
Kankakee city (pt.)[43]	133	119	127
Essex twp.	795	744	799
Essex village	328	284	211
Union Hill village (pt.)[43]	...	25	...
Ganeer twp.	2,980	2,191	1,970
Momence city (pt.)[43]	1,261	1,059	970
Kankakee twp.	36,090	33,844	30,022
Kankakee city (pt.)[43]	26,846	25,737	22,114
West Kankakee (U)	3,197	2,784	...
Limestone twp.	2,507	1,250	964
KANKAKEE COUNTY--Con.			
Manteno twp.	11,083	10,837	7,834
Manteno village[43]	2,225	1,789	1,537
Momence twp.	3,681	2,954	2,594
Momence city (pt.)[43]	1,688	1,585	1,455
Norton twp.	1,071	1,107	1,179
Buckingham village	152	140	149
Cabery village (pt.)	69	81	98
Reddick village (pt.)	165	177	159
Union Hill village (pt.)[43]	80	113	...
Otto twp.	2,194	1,441	1,238
Chebanse village (pt.)	371	263	267
Irwin village	92	85	66
Pembroke twp.	2,871	1,173	678
Pilot twp.	1,498	1,233	1,127
Herscher village[43]	658	515	416
Union Hill village (pt.)[43]	...	...	...
Rockville twp.	686	674	707
St. Anne twp.	2,370	2,306	2,028
St. Anne village	1,378	1,403	1,131
Salina twp.	895	788	745
Bonfield village	178	143	116
Sumner twp.	645	551	625
Yellowhead twp.	1,743	1,562	1,484
Grant Park village	757	564	519
KENDALL COUNTY[44]	17,540	12,115	11,105
Big Grove twp.	1,184	1,056	1,092
Lisbon village (pt.)	125	99	117
Newark village	489	457	425
Bristol twp.	2,029	1,383	1,184
Yorkville city (pt.)[44]	598	...	...
Fox twp.	1,107	975	900
Millington village (pt.)	229	188	197
Kendall twp.	1,945	1,443	1,359
Yorkville city (pt.)[44]	970	632	562
Lisbon twp.	839	814	829
Lisbon village (pt.)	109	84	89
Little Rock twp.	4,337	2,919	2,567
Plano city	3,343	2,154	1,930
Naausay twp.	557	558	570
Oswego twp.	4,993	2,433	2,009
Oswego village[44]	1,510	1,220	978
Seward twp.	549	534	595
KNOX COUNTY	61,280	54,366	52,250
Cedar twp.	3,199	3,034	3,008
Abingdon city (pt.)[45]	2,247	2,202	2,286
Chestnut twp.	584	560	670
London Mills village (pt.)	30	23	18
Copley twp.	667	555	686
Victoria village (pt.)	316	140	148
Elba twp.	469	475	525
Galesburg twp.[45]	1,754	1,731	30,334
Eastside Galesburg (U)	1,147	...	...
Galesburg City twp.[45]	37,243	31,425	...
Galesburg city[45]	37,243	31,425	28,876
Haw Creek twp.	666	649	709
Henderson twp.	1,285	941	931
Henderson village	212	166	152
Indian Point twp.	2,012	1,848	1,728
Abingdon city (pt.)	1,222	1,098	932
St. Augustine village	201	198	182
Knox twp.	3,953	3,426	3,521
East Galesburg village	660	651	605
Knoxville city	2,560	2,209	2,241
Lynn twp.	537	515	532
Maquon twp.	891	929	1,093
Maquon village	386	361	429
Ontario twp.	1,162	1,041	1,119
Oneida city	672	554	556
Orange twp.	618	636	630
Persifer twp.	654	724	716
Rio twp.	633	740	694
Rio village[45]	177	...	...
Salem twp.	1,380	1,281	1,286
Yates City village	802	623	576
Sparta twp.	1,042	1,078	1,115
Wataga village	570	550	540
Truro twp.	1,043	1,045	991
Williamsfield village	548	542	470
Victoria twp.	535	805	956
Victoria village (pt.)	137	329	298
Walnut Grove twp.	953	928	1,006
Altona village	505	462	480
LAKE COUNTY	293,656	179,097	121,094
Antioch twp.	8,813	5,314	2,708
Antioch village[46]	2,268	1,307	1,098
Channel Lake (U)	1,969	1,218	...
Grass Lake (U)	862	...	...
Klondike Lotus Point (U) (pt.)	1,037	...	...
LAKE COUNTY--Con.			
Avon twp.	16,555	9,221	2,832
Grayslake village[46]	3,762	1,970	1,182
Hainesville village	132	154	...
Long Lake (U) (pt.)	2,021	1,516	...
Round Lake village[46]	997	573	359
Round Lake Beach village[46]	5,011	1,892	410
Round Lake Park village	2,565	1,836	...
Benton twp.[46]	10,530	5,800	2,586
Waukegan city (pt.)[46]	7	...	...
Winthrop Harbor village	3,848	1,765	785
Cuba twp.	6,022	3,617	2,476
Barrington village (pt.)[46]	1,848	1,591	1,393
Barrington Hills village (pt.)[46]	293	...	...
Lake Barrington village[46]	172	...	...
North Barrington village[46]	282	...	...
Deerfield twp.	32,810	23,435	21,187
Deerfield village (pt.)	8	15	16
Highland Park city (pt.)	23,400	16,047	13,944
Highwood city	4,499	3,813	3,707
Lake Forest city (pt.)	1,115	800	368
Ela twp.	8,325	3,593	1,826
Barrington village (pt.)[46]	110	...	...
Deer Park village[46]	476	...	...
Hawthorn Woods village[46]	239	...	...
Kildeer village[46]	173	...	...
Lake Zurich village[46]	3,458	850	421
Long Grove village (pt.)[46]	339	...	...
Fremont twp.	8,303	3,046	1,349
Mundelein village (pt.)[46]	4,335	1,140	335
Wauconda village (pt.)[46]	5	...	...
Grant twp.	9,091	5,392	2,453
Fox Lake village[46]	3,700	2,238	1,110
Klondike Lotus Point (U) (pt.)	365	...	...
Long Lake (U) (pt.)	1,481	1,121	...
Windmere (U)	1,268	...	...
Lake Villa twp.	8,122	3,048	1,373
Lake Villa village[46]	903	824	438
Lindenhurst village[46]	1,259	...	...
Venetian Village (U)	2,084	...	...
Libertyville twp.	19,481	9,913	6,725
Libertyville village[46]	8,560	5,425	3,930
Mundelein village (pt.)[46]	6,191	2,049	993
Oak Grove village[46]	198	...	...
Newport twp.	2,118	1,641	1,294
Old Mill Creek village[46]	149	...	...
Shields twp.	41,307	28,653	15,842
Lake Bluff village[46]	3,494	2,000	1,729
Lake Forest city (pt.)	7,351	6,266	5,973
North Chicago city (pt.)[46]	Δ11,383	2,056	2,014
Vernon twp.	6,627	2,787	1,688
Indian Creek village[46]	239	...	...
Lake Forest city (pt.)[46]	153	...	...
Lincolnshire village[46]	555	...	...
Long Grove village (pt.)[46]	301	...	...
Mettawa village[46]	126	...	...
Riverwoods village[46]	96	...	...
Vernon Hills village[46]	123	...	...
Warren twp.	9,699	4,374	2,330
Gages Lake (U)	3,395	...	...
Gurnee village	1,831	1,097	661
Park City (pt.)[46]	890	...	...
Wauconda twp.	6,950	3,476	1,568
Island Lake village (pt.)[46]	1,130	...	...
Wauconda village (pt.)[46]	3,222	1,173	639
Waukegan twp.	69,865	51,436	42,616
North Chicago city (pt.)[46]	Δ9,134	6,572	6,451
Park City (pt.)[46]	518	...	...
Waukegan city (pt.)[46]	55,712	38,946	34,241
West Deerfield twp.	17,097	5,401	3,686
Bannockburn village	466	249	179
Deerfield village (pt.)[46]	11,771	3,273	2,267
Highland Park city (pt.)	2,132	761	532
Lake Forest city (pt.)	2,068	753	544
Zion twp.[46]	11,941	8,950	6,555
Zion city[46]	11,941	8,950	6,555
LA SALLE COUNTY	110,800	100,610	97,801
Adams twp.	1,196	1,069	1,168
Leland village	642	537	583
Allen twp.	758	776	862
Ransom village	415	411	419
Brookfield twp.	591	598	682
Bruce twp.	17,750	17,039	15,591
Streator city (pt.)[47]	15,518	15,507	14,204
Dayton twp.	1,114	811	729
Deer Park twp.	474	566	574
Dimmick twp.	594	545	632
Eagle twp.	2,109	1,787	1,608
Kangley village	267	296	239
Streator city (pt.)[47]	1,037	891	726

Δ The revised population total for North Chicago is 22,938. The figure in the table excludes population for an area misclassified as outside, rather than inside, that part of the city in Shields township. This error was discovered too late for correction in the detailed distributions.

See other footnotes at end of table, p. 29.

Table 7.—POPULATION OF COUNTIES, BY MINOR CIVIL DIVISIONS: 1940 TO 1960—Con.

["U" denotes an unincorporated place. For changes in boundaries, etc., between 1940 and 1950, see table 6 for this State in *U. S. Census of Population: 1950*, Vol. I or II. Total population of a place located in 2 or more minor civil divisions appears in table 8. Minor civil division figures for 1950 and 1940 do not necessarily add to county totals]

County and minor civil division	1960	1950	1940
LA SALLE COUNTY--Con.			
Earl twp.	2,032	1,768	1,729
Earlville city[47]	1,420	1,217	1,103
Eden twp.	1,573	1,412	1,364
Cedar Point village	308	296	279
Tonica village	750	585	510
Fall River twp.	452	320	374
Farm Ridge twp.	1,183	1,013	952
Grand Ridge village	659	530	385
Freedom twp.	734	662	709
Grand Rapids twp.	419	469	514
Groveland twp.	1,116	1,151	1,231
Dana village	240	246	253
Rutland village[47]	509	486	462
Hope twp.	903	906	939
Lostant village	460	432	399
La Salle twp.	17,185	17,205	17,792
La Salle city[47]	11,897	12,083	12,812
Oglesby city[47]	4,215	3,922	3,938
Manlius twp.	4,742	4,369	4,238
Marseilles city (pt.)	2,444	2,501	2,546
Seneca village (pt.)[47]	1,719	...	...
Mendota twp.	6,698	5,660	4,748
Mendota city (pt.)[47]	6,024	5,054	4,146
Meriden twp.	500	474	473
Miller twp.	602	526	625
Mission twp.	1,671	1,262	1,026
Millington village (pt.)	80	82	51
Sheridan village	704	476	442
Northville twp.	758	672	624
Ophir twp.	651	650	730
Osage twp.	579	657	763
Wenona city (pt.)[47]	...	...	...
Ottawa twp.	16,057	15,560	14,815
Naplate village	738	783	...
Ottawa city (pt.)[47]	13,756	13,841	13,067
Otter Creek twp.	2,296	1,338	1,119
East Streator (U)	1,517	...	...
Streator city (pt.)[47]	254	19	...
Peru twp.	10,845	9,003	9,296
Peru city[47]	10,460	8,653	8,983
Richland twp.	602	631	715
Leonore village	195	204	179
Rutland twp.	3,346	3,072	2,734
Marseilles city (pt.)[47]	1,903	2,013	1,909
Serena twp.	728	744	753
South Ottawa twp.	6,775	4,248	3,707
Ottawa city (pt.)[47]	5,652	3,116	2,938
Troy Grove twp.	988	973	982
Mendota city (pt.)	130	75	69
Troy Grove village	271	258	233
Utica twp.	1,341	1,291	1,375
North Utica village	1,014	985	1,019
Vermillion twp.	349	359	429
Wallace twp.	476	471	540
Waltham twp.	613	553	659
LAWRENCE COUNTY	18,540	20,539	21,075
Allison twp.	519	636	632
Bond twp.	1,105	1,226	1,419
Birds village	235	234	294
Bridgeport twp.	2,772	2,880	2,710
Bridgeport city	2,260	2,358	2,143
Christy twp.	1,685	1,831	1,881
Summer city	1,035	1,170	1,070
Denison twp.	2,216	2,613	2,922
St. Francisville city	1,040	1,117	1,145
Lawrence twp.	7,831	8,392	7,917
Lawrenceville city	5,492	6,328	6,213
Lukin twp.	597	801	874
Petty twp.	1,120	1,417	1,882
Russell twp.	695	743	838
Russellville village	197	207	224
LEE COUNTY	38,749	36,451	34,604
Alto twp.	674	640	683
Steward village	264	270	244
Amboy twp.	2,784	2,770	2,697
Amboy city	2,067	2,128	1,986
Ashton twp.	1,300	1,172	1,164
Ashton village	1,024	913	914
Bradford twp.	485	521	531
Brooklyn twp.	932	1,012	1,015
Compton village	366	321	300
West Brooklyn village	182	194	185
China twp.	1,247	1,266	1,101
Franklin Grove village	773	741	645
Dixon twp.	21,380	19,280	17,285
Dixon city (pt.)[48]	19,565	11,468	10,670
East Grove twp.	398	440	484
Hamilton twp.	361	379	388
Harmon twp.	690	724	771
Harmon village	214	208	201
Lee Center twp.	681	736	834
Marion twp.	419	411	609
May twp.	410	416	500
LEE COUNTY--Con.			
Nachusa twp.	573	660	638
Nelson twp.	624	628	651
Nelson village	283	289	265
Palmyra twp.	1,202	870	887
Reynolds twp.	404	421	510
South Dixon twp.	1,165	1,170	887
Dixon city (pt.)	...	55	1
Sublette twp.	802	763	834
Sublette village	306	290	282
Viola twp.	401	459	445
Willow Creek twp.	593	619	654
Lee village (pt.)	126	136	121
Wyoming twp.	1,224	1,094	1,036
Paw Paw village[48]	725	594	523
LIVINGSTON COUNTY	40,341	37,809	38,838
Amity twp.	1,012	931	1,004
Cornell village[49]	524	458	478
Avoca twp.	447	516	566
Belle Prairie twp.	267	310	349
Broughton twp.	526	595	612
Campus village (pt.)	43	46	29
Emington village (pt.)	94	98	103
Charlotte twp.	370	391	483
Chatsworth twp.	1,768	1,582	1,521
Chatsworth town[49]	1,330	1,119	1,036
Dwight twp.	4,056	3,586	3,383
Dwight village[49]	3,086	2,843	2,499
Eppards Point twp.	639	625	643
Esmen twp.	508	514	614
Fayette twp.	425	450	544
Strawn village	152	173	199
Forrest twp.	1,751	1,632	1,556
Forrest village[49]	1,220	1,040	947
Germanville twp.	241	262	296
Indian Grove twp.	3,637	3,315	3,103
Fairbury city[49]	2,937	2,433	2,300
Long Point twp.	826	803	839
Long Point village	307	286	278
Nebraska twp.	1,532	1,386	1,393
Flanagan village[49]	841	672	663
Nevada twp.	375	371	488
Newtown twp.	952	719	654
Odell twp.	1,349	1,375	1,430
Odell village	936	908	927
Owego twp.	449	503	572
Pike twp.	483	546	581
Pleasant Ridge twp.	437	463	518
Pontiac twp.	10,941	9,906	10,516
Pontiac city[49]	8,435	7,562	7,109
Reading twp.	2,882	2,294	1,906
South Streator (U)	1,923	1,508	...
Streator city (pt.)[49]	59	52	...
Rooks Creek twp.	633	623	669
Round Grove twp.	615	639	698
Campus village (pt.)	122	137	140
Reddick village (pt.)	40	31	35
Saunemin twp.	856	847	973
Saunemin village	392	338	341
Sullivan twp.	1,011	1,037	1,149
Cullom village[49]	555	492	509
Sunbury twp.	446	530	565
Union twp.	446	524	584
Emington village (pt.)	39	52	57
Waldo twp.	461	534	629
LOGAN COUNTY	33,656	30,671	29,438
Aetna twp.	636	689	831
Atlanta twp.	1,853	1,670	1,652
Atlanta city[50]	1,568	1,331	1,290
Broadwell twp.	2,567	2,477	2,033
Broadwell village	173	149	144
Chester twp.	588	524	596
Lincoln city (pt.)[50]	...	...	...
Corwin twp.	935	895	941
Middletown village	543	480	496
East Lincoln twp.	8,449	6,765	6,234
Lincoln city (pt.)[50]	7,789	6,157	5,542
Elkhart twp.	863	912	990
Elk Hart City town (pt.)	263	274	286
Eminence twp.	649	721	800
Hurlbut twp.	452	439	465
Elk Hart City town (pt.)	155	146	150
Laenna twp.	809	833	843
Latham village	389	387	369
Lake Fork twp.	203	206	238
Mount Pulaski twp.	2,432	2,355	2,349
Mount Pulaski city	1,689	1,526	1,378
Oran twp.	662	702	739
Orvil twp.	1,313	1,276	1,371
Emden village[50]	502	...	...
Hartsburg village	300	245	269
Prairie Creek twp[50]	642	664	707
San Jose village (pt.)	642	112	97
LOGAN COUNTY--Con.			
Sheridan twp.	760	791	862
New Holland village	314	343	336
West Lincoln twp.	9,843	8,752	7,787
Lincoln city (pt.)[50]	9,101	8,205	7,210
McDONOUGH COUNTY	28,928	28,199	26,944
Bethel twp.	412	464	700
Blandinsville twp.	1,175	1,350	1,345
Blandinsville village (pt.)	795	858	828
Bushnell twp.	4,024	3,666	3,207
Bushnell city[51]	3,710	3,317	2,906
Chalmers twp.[51]	550	603	620
Colchester twp.	1,891	2,022	1,913
Colchester city	1,495	1,551	1,426
Eldorado twp.	435	466	562
Emmet twp[51]	677	698	759
Hire twp.	521	647	689
Blandinsville village (pt.)	58	60	86
Industry twp.	997	1,079	1,233
Industry village	514	496	576
Lamoine twp.	423	508	668
Macomb twp.[51]	866	974	978
Bardolph village (pt.)	251	246	263
Macomb City twp.[51]	12,135	10,592	8,764
Macomb city[51]	12,135	10,592	8,764
Mound twp.	604	590	685
Bardolph village (pt.)	15	...	12
New Salem twp.	723	813	859
Prairie City twp.	817	775	865
Prairie City village	613	500	574
Sciota twp.	896	938	1,007
Good Hope village (pt.)	276	271	251
Sciota village	120	128	156
Scotland twp.[51]	583	662	665
Tennessee twp.	585	650	683
Tennessee village	206	249	243
Walnut Grove twp.	614	702	742
Good Hope village (pt.)	118	121	115
McHENRY COUNTY	84,210	50,656	37,311
Alden twp.	955	965	864
Algonquin twp.	20,759	9,483	5,896
Algonquin village[52]	2,014	1,223	926
Barrington Hills village (pt.)[52]	...	...	...
Cary village[52]	2,530	943	707
Crystal Lake city (pt.)[52]	5,432	2,899	2,094
Fox River Grove village	1,866	1,313	693
Lake in the Hills village[52]	2,046	...	...
Lakewood village (pt.)	153	102	18
Middlebury village (pt.)[52]	29	...	...
Oakwood Hills village (pt.)[52]	18	...	...
Burton twp.	803	574	408
Spring Grove village (pt.)[52]	265	212	157
Chemung twp.	5,431	4,763	4,072
Harvard city (pt.)[52]	4,178	3,464	3,121
Coral twp.	1,429	1,254	1,112
Union village	480	...	...
Dorr twp.	9,652	8,280	6,980
Woodstock city (pt.)[52]	7,850	7,037	6,030
Dunham twp.	1,311	975	987
Harvard city (pt.)[52]	70	...	...
Grafton twp.	4,022	2,471	1,545
Huntley village[52]	1,143	830	674
Lakewood village (pt.)	482	291	107
Greenwood twp.	3,067	1,229	918
Wonder Lake (U) (pt.)	853	15	...
Woodstock city (pt.)[52]	1,047	155	93
Hartland twp.	957	819	821
Hebron twp.	1,453	1,411	1,322
Hebron village	701	696	627
McHenry twp.	17,105	7,296	3,610
Lakemoor village (pt.)[52]	444	...	...
McCullom Lake village[52]	759	...	...
McHenry city[52]	3,336	2,080	1,596
Sunnyside village[52]	303	...	...
Wonder Lake (U) (pt.)	2,690	1,057	...
Marengo twp.	4,170	3,338	2,702
Marengo city (pt.)[52]	3,455	2,726	2,034
Nunda twp.	9,605	4,768	3,226
Crystal Lake city (pt.)[52]	2,882	1,933	1,823
Island Lake village (pt.)[52]	509	...	...
Lakemoor village (pt.)[52]	292	...	...
Oakwood Hills village (pt.)[52]	195	...	...
Richmond twp.	1,878	1,511	1,381
Richmond village[52]	855	623	559
Spring Grove village (pt.)	36	57	52
Riley twp.	818	674	672
Marengo city (pt.)[52]	113	...	...
Seneca twp.[52]	795	845	795

See footnotes at end of table, p. 29.

Table 7.—POPULATION OF COUNTIES, BY MINOR CIVIL DIVISIONS: 1940 TO 1960—Con.

["U" denotes an unincorporated place. For changes in boundaries, etc., between 1940 and 1950, see table 6 for this State in *U. S. Census of Population: 1950*, Vol. I or II. Total population of a place located in 2 or more minor civil divisions appears in table 8. Minor civil division figures for 1960 and 1940 do not necessarily add to county totals]

County and minor civil division	1960	1950	1940
McLEAN COUNTY	83,877	76,577	73,930
Allin twp	938	967	1,037
Stanford village	479	457	482
Anchor twp	644	643	666
Anchor village[53]	194	...	...
Arrowsmith twp	782	798	783
Arrowsmith village	319	316	294
Belleflower twp	927	964	1,070
Belleflower village	389	413	425
Bloomington twp.[53]	3,514	2,582	2,239
Bloomington City twp.[53]	36,271	34,163	32,868
Bloomington city[53]	36,271	34,163	32,868
Blue Mound twp	693	782	919
Cooksville village	221	256	269
Cheney Grove twp	1,310	1,314	1,455
Saybrook village	859	758	779
Chenoa twp	2,053	2,032	2,021
Chenoa city[53]	1,523	1,452	1,401
Cropsey twp	387	424	454
Dale twp	838	778	802
Danvers twp	1,461	1,468	1,496
Danvers village	783	762	705
Dawson twp	766	870	1,039
Ellsworth village[53]	224	199	255
Downs twp	1,133	998	1,038
Downs village (pt.)[53]	486	294	301
Dry Grove twp	750	756	716
Empire twp	2,694	2,437	2,517
Lexington city[53]	2,088	1,820	1,783
Funks Grove twp	574	588	677
Gridley twp	1,568	1,561	1,579
Gridley village[53]	889	817	745
Hudson twp	1,144	910	956
Hudson village	493	339	324
Lawndale twp	447	457	554
Lexington twp	1,887	1,789	2,036
Lexington city	1,244	1,181	1,284
Martin twp	1,339	1,345	1,387
Colfax village	894	819	821
Money Creek twp	597	590	631
Mount Hope twp	1,329	1,313	1,367
McLean village[53]	758	667	652
Normal twp.[53]	14,122	10,444	7,713
Normal town[53]	13,357	9,772	6,983
Oldtown twp	778	730	763
Downs village (pt.)	11	5	...
Randolph twp	2,181	2,022	1,970
Heyworth village	1,196	1,072	996
Towanda twp	1,059	959	1,094
Towanda village	586	400	430
West twp	551	677	798
White Oak twp	541	598	627
Carlock village[53]	318	...	...
Yates twp	599	618	658
MACON COUNTY	118,257	98,853	84,693
Austin twp	411	486	479
Blue Mound twp	934	850	860
Decatur twp.[54]	82,107	75,729	65,764
Decatur city (pt.)[54]	74,107	66,269	59,305
Friends Creek twp	1,523	1,282	1,333
Argenta village[54]	860	575	561
Harristown twp	2,203	1,494	1,167
Hickory Point twp	8,343	3,178	2,124
Decatur city (pt.)[54]	2,012	...	...
Forsyth village[54]	424	...	...
Illini twp	1,119	1,033	962
Warrensburg village[54]	681	549	456
Long Creek twp	7,143	3,728	1,854
Decatur city (pt.)[54]	1,492	...	...
Maroa twp	1,800	1,695	1,707
Maroa city[54]	1,235	1,100	1,033
Milam twp	196	286	304
Mount Zion twp	2,018	1,396	1,194
Mount Zion village[54]	925	438	384
Niantic twp	992	994	1,031
Niantic village	629	625	625
Oakley twp	974	1,047	779
Decatur city (pt.)[54]	...	...	...
Pleasant View twp	1,486	1,375	1,390
Blue Mound village[54]	1,038	886	811
South Macon twp	1,721	1,533	1,454
Macon city[54]	1,229	942	875
South Wheatland twp.[54]	3,665	1,836	1,418
Decatur city (pt.)[54]	117	...	...
Whitmore twp	1,622	911	873
Decatur city (pt.)[54]	276	...	...
Oreana village[54]	464	...	...
MACOUPIN COUNTY	43,524	44,210	46,304
Barr twp	555	573	720
Hettick village (pt.)	112	112	139
Bird twp	393	472	529
Brighton twp	1,804	1,505	1,277
Brighton village (pt.)	1,076	860	626
MACOUPIN COUNTY—Con.			
Brushy Mound twp	367	396	462
Bunker Hill twp	2,451	2,265	1,775
Bunker Hill city	1,524	1,238	1,082
Cahokia twp	3,503	4,069	4,504
Benld city	1,848	2,093	2,444
Eagerville village	149	187	251
East Gillespie village (pt.)	99	125	148
Gillespie city (pt.)	666	863	828
Carlinville twp	6,223	5,773	5,717
Carlinville city	5,440	5,116	4,965
Chesterfield twp	1,058	1,068	1,107
Chesterfield village	280	272	290
Medora village (pt.)	286	294	287
Dorchester twp	1,320	1,436	1,586
Dorchester village (pt.)	90	71	90
Wilsonville village	688	822	902
Gillespie twp	4,025	4,259	4,833
Dorchester village (pt.)	71	91	95
East Gillespie village (pt.)	109	99	130
Gillespie city (pt.)	2,903	3,242	3,612
Mount Clare village	320	260	331
Girard twp	2,095	2,122	2,182
Girard city[55]	1,734	1,740	1,741
Hillyard twp	597	651	666
Honey Point twp	383	259	503
Mount Olive twp	3,363	3,556	3,853
Mount Olive city	2,295	2,401	2,559
Sawyerville village	362	390	401
White City village	197	275	330
Nilwood twp	873	1,011	1,049
Nilwood town (pt.)	270	316	325
Standard City village (pt.)	138	145	169
North Otter twp	507	561	591
North Palmyra twp	1,070	1,179	1,278
Modesto village[55]	228	232	276
Palmyra village (pt.)	370	385	399
Polk twp	332	348	471
Scottville twp	547	651	869
Scottville village	186	200	277
Shaws Point twp	559	640	734
Standard City village (pt.)	44	47	38
Shipman twp	1,248	1,302	1,223
Medora village (pt.)	161	138	151
Shipman town	417	376	372
South Otter twp	468	524	603
Nilwood town (pt.)	4	5	...
South Palmyra twp	1,056	1,022	1,143
Hettick village (pt.)	141	156	151
Palmyra village (pt.)	441	361	425
Staunton twp	4,834	4,599	4,772
Staunton city	4,228	4,047	4,212
Virden twp	3,559	3,520	3,359
Virden city[55]	3,309	3,206	3,041
Western Mound twp	334	449	498
MADISON COUNTY	224,689	182,307	149,349
Alhambra twp	1,031	1,005	981
Alhambra village[56]	537	476	375
Alton twp.[56]	43,047	32,550	31,255
Alton city[56]	43,047	32,550	31,255
Chouteau twp	6,194	3,458	2,311
Hartford village (pt.)	1,170	775	534
Roxana village (pt.)[56]	...	...	...
South Roxana (U)	2,010	...	...
Collinsville twp	20,122	15,082	12,311
Collinsville city (pt.)[56]	14,011	11,623	9,767
Glen Carbon village (pt.)	38	27	...
Maryville village[56]	675	539	536
Edwardsville twp	15,975	13,459	11,194
Dewey Park (U)	1,747	1,589	...
Edwardsville city[56]	9,996	8,776	8,008
Glen Carbon village (pt.)[56]	1,203	1,149	1,091
Fort Russell twp	4,190	2,880	1,602
Bethalto village (pt.)[56]	1,632	1,272	575
Foster twp	2,072	1,480	1,199
Godfrey twp.[56]	10,313	6,561	4,137
Alton North (U)	1,505	...	...
Alton North East (U)	1,194	...	...
Godfrey (U)	1,231	1,438	...
Granite City twp	25,573	25,417	22,974
Granite City (pt.)	25,573	25,417	22,974
Hamel twp	1,200	1,090	930
Hamel village[56]	362	...	...
Helvetia twp	4,779	4,096	3,946
Highland city (pt.)[56]	3,963	3,397	3,033
Jarvis twp	3,019	2,391	2,295
Troy city	1,778	1,260	1,154
Leef twp	499	477	533
Grantfork village (pt.)	79	90	80
Marine twp	1,405	1,197	1,150
Marine village[56]	813	657	557
MADISON COUNTY—Con.			
Moro twp	1,238	973	919
Nameoki twp	23,710	9,230	6,669
Granite City (pt.)[56]	14,500	4,048	...
Madison city (pt.)[56]	517	555	1,262
Pontoon Beach (U)	1,107	...	...
New Douglas twp	634	609	629
New Douglas village	367	359	345
Olive twp	1,970	1,980	2,284
Livingston village	964	999	1,115
Williamson village	324	319	412
Omphghent twp	1,833	1,767	1,589
Worden village	1,060	968	1,264
Pin Oak twp	971	739	761
St. Jacob twp	1,221	1,118	1,121
St. Jacob village	529	478	439
Saline twp	2,067	1,811	1,679
Grantfork village (pt.)	55	72	50
Highland city (pt.)[56]	980	886	787
Pierron village (pt.)	48	46	50
Venice twp	13,260	14,104	12,118
Granite City (pt.)[56]	...	...	...
Madison city (pt.)	6,344	7,408	6,520
Venice city	5,380	6,226	5,454
Wood River twp.[56]	38,366	38,833	24,762
Bethalto village (pt.)[56]	1,603	843	632
Cottage Hills (U)	3,976	3,357	...
East Alton village[56]	7,630	7,290	4,680
Forest Homes (U)	2,205	...	...
Hartford village (pt.)	1,185	1,134	1,308
Rosewood Heights (U)	4,572	1,836	...
Roxana village (pt.)[56]	2,090	1,911	1,255
Wood River city[56]	11,694	10,190	8,197
MARION COUNTY	39,349	41,700	47,989
Alma twp	825	952	1,185
Alma village	358	404	465
Carrigan twp	478	583	653
Centralia twp	17,677	17,510	19,800
Central City village	1,422	1,231	1,562
Centralia city (pt.)[57]	13,427	13,303	15,709
Walnut Hill village	153	156	160
Wamac city (pt.)[57]	763	807	674
Foster twp	344	455	626
Haines twp	788	873	1,085
Kell village	194	193	216
Iuka twp	873	1,078	1,309
Iuka village	378	450	470
Kinmundy twp	1,249	1,336	1,611
Kinmundy city	813	912	1,015
Meacham twp	449	545	734
Odin twp	1,624	1,771	2,320
Odin village	1,242	1,341	1,849
Omega twp	428	602	873
Patoka twp	1,207	1,301	1,495
Patoka village	601	602	682
Vernon village	235	243	290
Raccoon twp	989	1,128	1,213
Romine twp	476	653	901
Salem twp	8,124	8,799	9,343
Salem city[57]	6,165	6,159	7,319
Sandoval twp	2,259	2,407	2,808
Junction City village	315	353	332
Sandoval village	1,356	1,531	1,796
Stevenson twp	787	839	1,051
Tonti twp	772	868	982
MARSHALL COUNTY	13,334	13,025	13,179
Bell Plain twp	648	674	708
La Rose village[58]	192	178	179
Bennington twp	1,924	1,967	2,035
Toluca city	1,352	1,419	1,433
Evans twp	1,525	1,516	1,547
Wenona city (pt.)	1,005	1,005	967
Henry twp	2,523	2,204	2,145
Henry city[58]	2,278	1,966	1,877
Hopewell twp	433	428	503
Lacon twp	2,321	2,216	1,865
Lacon city	2,175	2,020	1,627
La Prairie twp	596	572	618
Richland twp	527	573	629
Washburn village (pt.)	67	67	71
Roberts twp	726	805	837
Varna village	373	400	383
Saratoga twp	617	651	730
Steuben twp	1,017	1,009	1,071
Sparland village[58]	534	509	509
Whitefield twp	477	410	491
MASON COUNTY	15,193	15,326	15,358
Allen Grove twp	900	884	986
San Jose village (pt.)	451	450	423
Bath twp	918	1,110	1,052
Bath village	398	423	358
Crane Creek twp	316	354	469
Forest City twp	590	601	660
Forest City village	249	278	240

See footnotes at end of table, p. 29.

Table 7.—POPULATION OF COUNTIES, BY MINOR CIVIL DIVISIONS: 1940 TO 1960—Con.

["U" denotes an unincorporated place. For changes in boundaries, etc., between 1940 and 1950, see table 6 for this State in *U. S. Census of Population: 1950*, Vol. I or II. Total population of a place located in 2 or more minor civil divisions appears in table 8. Minor civil division figures for 1950 and 1940 do not necessarily add to county totals]

County and minor civil division	1960	1950	1940
MASON COUNTY--Con.			
Havana twp	5,024	5,424	4,843
Havana city[59]	4,363	4,379	3,999
Kilbourne twp	715	785	751
Kilbourne village	352	374	360
Lynchburg twp	277	364	427
Manito twp	1,543	1,287	1,288
Manito village	1,093	869	776
Mason City twp	2,773	2,538	2,603
Mason City[59]	2,160	2,004	1,984
Pennsylvania twp	369	442	552
Quiver twp	689	395	422
Topeka town	77	72	82
Salt Creek twp	372	361	466
Sherman twp	707	781	839
Easton village	361	371	442
MASSAC COUNTY	14,341	13,594	14,937
Benton prec	463	545	578
East Brooklyn prec	1,097	1,238	...
Brookport city (pt.)	761	886	...
Franklin prec.[60]	1,772	...	...
Metropolis city (pt.)	1,772	...	...
Georges Creek prec	283	427	611
Grant prec.[60]	1,142	1,204	1,176
Hillerman prec	1,099	1,007	1,314
Joppa village	578	513	587
Jackson prec	611	747	934
Jefferson prec.[60]	805	...	...
Lincoln prec.[60]	1,022	2,104	904
Metropolis city (pt.)[60]	1,022	1,174	...
Logan prec	324	453	560
Metropolis No. 1 prec	1,301	1,490	...
Metropolis city (pt.)	1,301	1,490	...
Metropolis No. 2 prec	896	1,150	...
Metropolis city (pt.)	896	1,150	...
Metropolis No. 3 prec	1,337	1,337	...
Metropolis city (pt.)	1,337	1,337	...
Metropolis No. 4 prec	1,011	942	...
Metropolis city (pt.)	1,011	942	...
Washington prec	473	509	603
West Brooklyn prec	705	441	...
Brookport city (pt.)	393	233	...
MENARD COUNTY	9,248	9,639	10,663
Athens prec	1,548	1,595	1,642
Athens city	1,035	1,048	1,062
Atterberry prec	329	383	418
Fancy Prairie prec	328	357	361
Greenview prec	1,017	1,055	1,020
Greenview village	796	795	749
Indian Creek prec	346	389	393
Irish Grove prec	305	405	481
Oakford prec	474	460	619
Oakford village	301	281	339
Petersburg prec	3,150	3,074	3,450
Petersburg city	2,359	2,325	2,586
Rock Creek prec	285	335	411
Sandridge prec	231	288	372
Sugar Grove prec	330	395	440
Tallula prec	905	903	1,056
Tallula village	547	527	604
MERCER COUNTY	17,149	17,374	17,701
Abington twp	634	680	767
Seaton village	235	285	271
Duncan twp	447	532	567
Eliza twp	565	667	761
Greene twp	1,575	1,736	1,651
Viola village	812	826	743
Keithsburg twp	1,079	1,141	1,288
Keithsburg city	963	1,006	1,130
Mercer twp	3,744	3,583	3,241
Aledo city[61]	3,080	2,919	2,593
Millersburg twp	1,077	1,145	1,206
Joy village	503	505	470
New Boston twp	1,238	1,388	1,606
New Boston city[61]	726	767	801
North Henderson twp	646	681	729
Alexis village (pt.)	13	23	17
North Henderson village[61]	210	...	...
Ohio Grove twp	521	573	592
Perryton twp	694	651	713
Reynolds village (pt.)	16	9	13
Preemption twp	1,432	1,420	1,358
Mathersville village	612	590	565
Reynolds village (pt.)	22	17	...
Richland Grove twp	1,424	1,280	1,222
Sherrard village	574	484	415
Rivoli twp	1,156	1,078	1,058
Windsor village	658	569	517
Suez twp	917	819	942
Alexis village (pt.)	359	248	303

County and minor civil division	1960	1950	1940
MONROE COUNTY	15,507	13,282	12,754
Bluff prec	633	661	666
Columbia prec	4,303	3,260	2,796
Columbia city[62]	3,174	2,179	1,871
Harrisonville prec	1,060	1,013	1,091
Valmeyer village	709	656	591
Mitchie prec	564	570	767
Maeystown village[62]	158	137	160
Moredock prec	402	395	480
New Design prec	1,140	1,119	1,116
New Hanover prec	427	373	392
Prairie Du Long prec	1,029	896	987
Hecker village	313	204	205
Renault prec	1,065	1,197	1,325
Fults village	90	120	88
Waterloo prec	4,884	3,798	3,134
Waterloo city[62]	3,739	2,821	2,361
MONTGOMERY COUNTY	31,244	32,460	34,499
Audubon twp	847	947	1,167
Ohlman village[63]	215	...	...
Bois d'Arc twp	1,118	1,201	1,348
Farmersville village	495	485	558
Butler Grove twp	822	800	817
Butler village	249	283	246
East Fork twp	2,127	2,391	2,685
Coffeen city	502	627	704
Donnellson village (pt.)	102	123	124
Schram City village	698	793	836
Fillmore twp	780	862	1,014
Fillmore village[63]	360	384	458
Grisham twp	800	880	1,051
Donnellson village (pt.)	169	183	204
Panama village (pt.)	299	315	368
Harvel twp	392	409	477
Harvel village (pt.)[63]	209	224	239
Hillsboro twp	5,604	5,696	6,009
Hillsboro city[63]	4,232	4,141	4,514
Taylor Springs village	550	627	624
Irving twp	1,057	1,076	1,280
Irving village	570	539	588
Nokomis twp	3,631	3,855	3,708
Coalton village	352	402	459
Nokomis city[63]	2,476	2,544	2,562
Wenonah village	102	125	115
Witt city (pt.)	15	12	22
North Litchfield twp	5,319	5,045	4,872
Litchfield city (pt.)[63]	4,434	4,198	4,108
Pitman twp	667	747	814
Waggoner village	219	239	249
Raymond twp	1,262	1,240	1,281
Raymond village	871	779	818
Rountree twp	469	498	552
South Fillmore twp	282	334	423
South Litchfield twp	3,448	3,622	3,641
Litchfield city (pt.)	2,896	3,010	2,940
Walshville twp	517	565	648
Walshville village	123	113	130
Witt twp	1,497	1,658	2,059
Witt city (pt.)	1,086	1,144	1,468
Zanesville twp	605	634	653
MORGAN COUNTY	36,571	35,568	36,378
Alexander prec	692	793	806
Arcadia prec	270	333	406
Centerville prec	151	243	276
Chapin prec	780	904	1,030
Chapin village	477	489	554
Concord prec	610	728	834
Concord village	210	278	257
Franklin prec	1,081	1,045	1,301
Franklin village	500	438	515
Jacksonville prec	25,642	23,986	22,994
Jacksonville city[64]	21,690	20,387	19,844
South Jacksonville village[64]	2,340	1,165	797
Literberry prec	363	369	452
Lynnville prec	379	369	442
Lynnville village	97	101	108
Markham prec	260	219	304
Meredosia prec	1,543	1,561	1,666
Meredosia village	1,034	940	998
Murrayville prec	859	919	1,061
Murrayville village	442	405	478
Nortonville prec	380	468	524
Piasgah prec	332	362	456
Prentice prec	373	403	477
Sinclair prec	310	369	535
Waverly prec	1,832	1,769	1,973
Waverly city	1,375	1,330	1,385
Woodson prec	714	728	841
Woodson village	229	211	266

County and minor civil division	1960	1950	1940
MOULTRIE COUNTY	13,635	13,171	13,477
Dora twp	904	900	953
Dalton City village	386	384	354
East Nelson twp	1,067	1,132	1,182
Allenville village	191	253	240
Jonathan Creek twp	601	658	813
Lovington twp	1,777	1,815	2,037
Lovington village[65]	1,200	1,152	1,215
Lowe twp	1,563	1,496	1,437
Arthur village (pt.)	772	692	599
Marrowbone twp	1,647	1,434	1,455
Bethany village	1,118	850	819
Sullivan twp	5,187	4,774	4,540
Sullivan city[65]	3,946	3,470	3,101
Whitley twp	889	962	1,060
Gays village	263	261	261
OGLE COUNTY	38,106	33,429	29,869
Brookville twp	375	371	418
Buffalo twp	3,250	3,008	2,759
Polo city[66]	2,551	2,242	2,071
Byron twp	2,415	1,948	1,723
Byron city[66]	1,578	1,237	1,113
Dement twp	887	813	792
Creston village	454	362	284
Eagle Point twp	397	461	399
Flagg twp	8,193	6,342	4,856
Hillcrest village[66]	224	...	...
Rochelle city[66]	7,008	5,449	4,200
Forreston twp	1,978	1,894	1,822
Forreston village	1,153	1,048	992
Grand Detour twp	606	540	390
Lafayette twp	277	281	306
Leaf River twp	1,315	1,187	1,132
Leaf River village	546	444	415
Lincoln twp	706	737	764
Lynnville twp	628	562	583
Marion twp	1,442	1,122	1,024
Stillman Valley village[66]	598	362	333
Maryland twp	739	733	752
Adeline village	130	135	176
Monroe twp	1,028	863	761
Mount Morris twp	3,941	3,512	3,094
Mount Morris village[66]	3,075	2,709	2,304
Nashua twp	375	379	323
Oregon twp	4,728	4,211	3,510
Oregon city[66]	3,732	3,205	2,825
Pine Creek twp	770	741	789
Pine Rock twp	860	824	817
Rockvale twp	903	601	608
Scott twp	931	865	846
Taylor twp	205	240	247
White Rock twp	781	821	744
Woosung twp	376	373	410
PEORIA COUNTY	189,044	174,347	153,374
Akron twp	761	834	920
Princeville village (pt.)	198	184	160
Brimfield twp	1,202	1,225	1,211
Brimfield village	656	648	618
Chillicothe twp	7,231	5,561	4,079
Chillicothe city[67]	3,054	2,767	2,303
North Chillicothe village[67]	2,259	1,741	1,216
Rome (U)	1,347	...	...
Elmwood twp	2,500	2,220	1,969
Elmwood city	1,882	1,613	1,348
Hallock twp	905	990	995
Hollis twp	1,364	1,329	1,332
Mapleton village	309	...	...
Jubilee twp	476	500	571
Kickapoo twp	2,661	2,508	1,806
Limestone twp	19,657	15,630	11,782
Bartonville village (pt.)[67]	7,253	2,437	1,879
Bellevue village[67]	1,561	1,529	...
Norwood village[67]	626	...	...
Logan twp	2,254	1,795	1,625
Hanna City village[67]	1,056	671	633
Medina twp	3,125	2,117	1,128
Millbrook twp	606	678	734
Peoria twp.[67]	6,495	5,699	4,603
Bartonville village (pt.)[67]	...	...	...
Peoria City twp.[67]	103,162	111,856	105,087
Peoria city[67]	103,162	111,856	105,087
Princeville twp	1,700	1,582	1,514
Princeville village (pt.)[67]	1,083	929	836
Radnor twp	1,307	1,234	1,085
Dunlap village[67]	564	...	...
Richwoods twp.[67]	29,384	14,532	9,255
Peoria Heights village[67]	7,064	5,425	4,376
Rosefield twp	950	1,004	943

See footnotes at end of table, p. 29.

Table 7.—POPULATION OF COUNTIES, BY MINOR CIVIL DIVISIONS: 1940 TO 1960—Con.

["U" denotes an unincorporated place. For changes in boundaries, etc., between 1940 and 1950, see table 6 for this State in *U. S. Census of Population: 1950*, Vol. I or II. Total population of a place located in 2 or more minor civil divisions appears in table 8. Minor civil division figures for 1950 and 1940 do not necessarily add to county totals]

County and minor civil division	1960	1950	1940
PEORIA COUNTY--Con.			
Timber twp.	2,300	2,134	1,872
Glasford village[67]	1,012	922	782
Kingston Mines village	375	404	390
Trivoli twp.	1,004	919	863
PERRY COUNTY	19,184	21,684	23,438
Beaucoup prec.	628	651	1,051
Cutler prec.	877	1,059	1,242
Cutler village	445	520	590
Du Quoin prec.	8,112	9,143	9,884
Du Quoin city[68]	6,558	7,147	7,515
St. Johns village	206	275	314
Paradise prec.	253	388	440
Pinckneyville prec.	5,438	5,837	5,974
Pinckneyville city	3,085	3,299	3,146
Sunfield prec.	573	708	...
Swanwick prec.	774	930	1,239
Tamaroa prec.	1,643	1,915	2,171
Tamaroa village	696	849	951
Willisville prec.	886	1,053	1,437
Willisville village	532	635	781
PIATT COUNTY	14,960	13,970	14,659
Bement twp.	2,075	2,092	2,246
Bement village[69]	1,558	1,459	1,466
Ivesdale village (pt.)	4	5	...
Blue Ridge twp.	1,466	1,504	1,554
Mansfield village[69]	743	665	693
Cerro Gordo twp.	2,341	2,240	2,393
Cerro Gordo village	1,067	1,052	1,016
Goose Creek twp.	1,047	1,116	1,232
De Land village	422	416	487
Monticello twp.	3,952	3,245	3,261
Monticello city[69]	3,219	2,612	2,523
Sangamon twp.	1,021	1,065	1,040
Unity twp.	1,926	1,553	1,735
Atwood village (pt.)[69]	762	364	425
Hammond village	471	405	384
Willow Branch twp.	1,132	1,155	1,198
Cisco village	398	334	357
PIKE COUNTY	20,552	22,155	25,340
Atlas twp.	971	1,213	1,551
Barry twp.	1,900	2,049	2,301
Barry city	1,422	1,529	1,545
Chambersburg twp.	314	392	436
Cincinnati twp.	158	196	325
Derry twp.	430	539	706
El Dara village	98	137	158
Detroit twp.	507	511	691
Detroit village	126	126	140
Florence village	99	107	139
Fairmount twp.	352	435	568
Flint twp.	206	344	396
Valley City village[70]	109	...	...
Griggsville twp.	1,640	1,661	1,791
Griggsville city	1,240	1,199	1,266
Hadley twp.	447	538	590
Hardin twp.	362	402	562
Time village	45	57	52
Kinderhook twp.	1,178	1,217	1,473
Hull village	535	489	572
Kinderhook village	276	299	336
Levee twp.	214	218	283
Martinsburg twp.	499	685	752
Montezuma twp.	677	841	901
Milton village	309	337	327
Newburg twp.	880	894	949
Pittsfield city (pt.)[70]	317	274	124
New Salem twp.	831	913	1,139
Baylis village	284	307	363
New Salem town	172	184	257
Pearl twp.	633	865	981
Pearl village	348	472	539
Perry twp.	792	885	1,014
Perry village	442	444	456
Pittsfield twp.	4,256	3,884	3,561
Pittsfield city (pt.)[70]	3,772	3,290	2,760
Pleasant Hill twp.	1,432	1,471	1,523
Pleasant Hill village	950	856	706
Pleasant Vale twp.	851	935	1,287
New Canton town	449	449	517
Ross twp.	166	188	444
Spring Creek twp.	856	879	1,116
Nebo village	441	413	521
POPE COUNTY	4,061	5,779	7,999
Alexander prec.	375	461	617
Columbus prec.	225	343	410
Eddyville prec.	323	402	514
Eddyville village	125	106	144
Golconda prec.	1,582	2,180	2,518
Golconda city	864	1,066	1,301
Grand Pier prec.	155	316	393
POPE COUNTY--Con.			
Jackson prec.	278	338	588
Hamletsburg village	107	131	192
Jefferson prec.	84	114	386
Logan prec.	148	293	394
Monroe prec.	173	351	490
Polk prec.	143	159	312
Union prec.	111	203	460
Washington prec.	191	286	404
Webster prec.	273	333	513
PULASKI COUNTY	10,490	13,639	15,875
America prec.	78	394	472
Grand Chain prec.	688	825	1,069
New Grand Chain village	282	330	406
Karnak prec.	861	1,046	1,111
Karnak village	667	792	893
Mound City prec.	1,924	2,296	2,600
Mound City	1,669	2,167	2,465
Mounds prec.	2,827	3,340	3,779
Mounds city	1,835	2,001	2,144
Olmsted prec.	913	1,210	1,490
Olmsted village	475	525	592
Perks prec.	327	395	428
Pulaski prec.	935	1,311	1,659
Pulaski village	415	478	623
Ullin prec.	895	1,334	1,302
Ullin village	577	773	827
Villa Ridge prec.	771	1,097	1,404
Wetaug prec.	271	391	561
PUTNAM COUNTY	4,570	4,746	5,289
Granville twp.	2,345	2,339	2,536
Granville village[71]	1,048	978	1,038
Mark village	445	449	529
Standard village	282	290	334
Hennepin twp.	869	829	957
Hennepin village	391	312	396
Magnolia twp.	1,050	1,187	1,312
McNabb village[71]	176	...	...
Magnolia town	245	285	329
Senachwine twp.	306	391	484
RANDOLPH COUNTY	29,988	31,673	33,608
Baldwin prec.	906	927	951
Baldwin village	336	354	341
Blair prec.	253	300	312
Bremen prec.	454	553	531
Brewerville prec.	426	635	858
Central prec.	395	446	469
Chester prec.	8,633	9,346	10,203
Chester city[72]	4,460	5,389	5,110
Coulterville prec.	1,529	1,615	1,956
Coulterville village	1,022	1,160	1,284
Ellis Grove prec.	636	751	960
Ellis Grove village	218	258	290
Evansville prec.	1,212	1,220	1,165
Evansville village[72]	Δ829	821	693
Kaskaskia prec.	369	437	642
Kaskaskia village	97	112	131
Palestine prec.	367	398	421
Percy prec.	1,011	1,299	1,440
Percy village	810	933	958
Prairie du Rocher prec.	1,219	1,252	1,222
Prairie du Rocher village	679	662	576
Red Bud prec.	2,823	2,354	2,075
Red Bud city[72]	1,942	1,519	1,302
Rockwood prec.	365	583	710
Rockwood village	98	175	246
Ruma prec.	597	529	601
Ruma village[72]	138	107	95
Sparta prec.	4,798	4,937	4,968
Sparta city	3,452	3,576	3,664
Steeleville prec.	1,954	1,827	1,694
Steeleville village[72]	1,569	1,353	1,212
Tilden prec.	1,068	1,197	1,408
Tilden village	808	906	1,040
Walsh prec.	531	586	559
Wine Hill prec.	442	481	463
RICHLAND COUNTY	16,299	16,889	17,137
Bonpas twp.	457	555	737
Claremont twp.	865	993	1,075
Claremont village	223	249	205
Decker twp.	501	634	821
Denver twp.	458	520	601
German twp.	554	597	731
Madison twp.	983	1,165	1,232
Calhoun village	188	215	197
Parkersburg village	253	288	257
Noble twp.	1,576	1,814	2,075
Noble village	761	776	855
Olney twp.	9,962	9,655	8,871
Olney city	8,780	8,612	7,831
Preston twp.	943	956	994
ROCK ISLAND COUNTY	150,991	133,558	113,323
Andalusia twp.	1,077	863	626
Andalusia village	560	510	365
Blackhawk twp.	5,993	4,421	2,585
Milan village[73]	3,065	1,737	1,210
Oak Grove village (pt.)[73]	143	...	...
Rock Island city (pt.)[73]	149	...	...
Bowling twp.	1,716	1,033	813
Oak Grove village (pt.)[73]	745	...	...
Reynolds village (pt.)	2	2	4
Buffalo Prairie twp.	815	736	865
Canoe Creek twp.	830	697	541
Hillsdale village[73]	490	...	...
Coal Valley twp.	3,502	1,631	899
Coal Valley village	435	363	243
Coe twp.	889	748	744
Cordova twp.	953	864	704
Cordova village (pt.)	490	475	364
Drury twp.	795	820	930
Edgington twp.	1,353	1,172	1,128
Reynolds village (pt.)	454	381	318
Hampton twp.[73]	20,512	17,070	13,885
Carbon Cliff village[73]	1,268	676	575
East Moline city (pt.)[73]	7,128	7,270	6,797
Hampton village	742	706	532
Rapids City village (pt.)	675	487	275
Silvis city[73]	3,973	3,055	2,990
Moline twp.	31,070	31,729	31,923
Moline city (pt.)[73]	31,055	31,723	31,917
Rock Island city (pt.)[73]	8	...	...
Port Byron twp.	1,234	1,140	907
Cordova village (pt.)[73]	12	...	...
Port Byron village	1,153	1,050	861
Rapids City village (pt.)[73]	...	...	...
Rock Island twp.	30,488	33,319	33,125
Rock Island city (pt.)	30,409	33,259	32,910
Rural twp.	610	696	651
South Moline twp.[73]	26,930	20,028	12,075
East Moline city (pt.)[73]	9,604	6,643	5,562
Moline city (pt.)[73]	11,650	5,674	2,691
Rock Island city (pt.)[73]	...	...	...
South Rock Island twp.	21,707	16,024	10,401
Rock Island city (pt.)[73]	21,297	15,451	9,865
Zuma twp.	517	567	521
ST. CLAIR COUNTY	262,509	205,995	166,899
Belleville twp.[74]	37,264	32,721	28,405
Belleville city[74]	37,264	32,721	28,405
Canteen twp.[74]	19,810	14,963	10,711
Caseyville village (pt.)[74]	120	...	...
Fairmont City village	2,688	2,284	1,905
National City village (pt.)	2	10	...
Washington Park village	6,601	5,840	4,523
Caseyville twp.	16,872	7,822	4,094
Caseyville village (pt.)[74]	2,335	1,209	865
Collinsville city (pt.)[74]	206	239	...
Centreville twp.[74]	39,048	14,884	10,745
Alorton village[74]	3,282	2,547	...
Cahokia village[74]	15,829	794	465
Centreville city[74]	12,769	...	...
Monsanto village[74]	324	357	359
East St. Louis twp.[74]	81,712	82,295	75,609
East St. Louis city[74]	81,712	82,295	75,609
Englemann twp.	471	460	564
Fayetteville twp.	1,277	1,203	1,158
Fayetteville town	294	245	181
St. Libory village	346	324	296
Freeburg twp.	2,986	2,467	2,197
Freeburg village	1,908	1,661	1,507
Lebanon twp.	3,599	3,457	2,869
Lebanon city (pt.)	2,578	2,417	1,867
Summerfield village	353	378	283
Lenzburg twp.	646	660	863
Lenzburg village (pt.)[74]	250	336	428
Marissa twp.	2,614	2,463	2,460
Lenzburg village (pt.)[74]	170	95	...
Marissa village	1,722	1,652	1,657
Old Marissa village	217	200	226
Mascoutah twp.	4,486	3,962	3,142
Mascoutah city[74]	3,625	3,009	2,294
New Baden village (pt.)	19	24	15
Millstadt twp.	3,415	2,775	2,478
Millstadt village	1,830	1,566	1,290
New Athens twp.	2,479	2,096	2,024
New Athens village[74]	1,923	1,518	1,355
O'Fallon twp.	5,886	4,262	3,602
Lebanon city (pt.)[74]	285	...	...
O'Fallon city[74]	4,018	3,022	2,407
Prairie du Long twp.	782	713	810
St. Clair twp.[74]	13,831	7,374	3,783
Swansea village[74]	3,018	1,816	1,156
Shiloh Valley twp.	8,385	9,899	2,145
Shiloh village	701	453	409
Smithton twp.	1,533	1,449	1,209
Smithton village	629	515	448

Δ The revised population total for Evansville village is 846. The figure in the table resulted from an omission which was discovered too late for inclusion in the detailed distributions.

See other footnotes at end of table, p. 29.

Table 7.—POPULATION OF COUNTIES, BY MINOR CIVIL DIVISIONS: 1940 TO 1960—Con.

["U" denotes an unincorporated place. For changes in boundaries, etc., between 1940 and 1950, see table 6 for this State in *U. S. Census of Population: 1950*, Vol. I or II. Total population of a place located in 2 or more minor civil divisions appears in table 8. Minor civil division figures for 1950 and 1940 do not necessarily add to county totals]

County and minor civil division	1960	1950	1940
ST. CLAIR COUNTY--Con.			
Stites twp.	2,103	2,874	2,434
Brooklyn village	1,922	2,568	2,158
National City village (pt.)	115	197	244
Stookey twp.[74]	6,725	2,229	1,381
Sugar Loaf twp.	6,585	4,967	4,216
Dupo village[74]	2,937	2,239	2,073
East Carondelet village	463	401	416
SALINE COUNTY	26,227	33,420	38,066
Brushy twp.	858	1,451	1,937
Carrier Mills twp.	2,762	3,267	3,773
Carrier Mills village[75]	2,006	2,252	2,360
Cottage twp.	305	474	680
East Eldorado twp.	6,469	8,007	8,907
Eldorado city	3,573	4,500	4,891
Galatia twp.	1,143	1,341	1,414
Galatia town	830	933	986
Harrisburg twp.	11,534	14,173	15,207
Harrisburg city[75]	9,171	10,999	11,453
Muddy village[75]	95	...	...
Independence twp.	782	1,017	1,284
Long Branch twp.	269	388	460
Mountain twp.	367	620	798
Raleigh twp.	1,003	1,412	1,950
Raleigh village	225	262	483
Rector twp.	170	242	382
Stonefort twp.	322	547	700
Stonefort village (pt.)	169	235	281
Tate twp.	243	481	574
SANGAMON COUNTY	146,539	131,484	117,912
Auburn twp.	3,616	3,602	3,491
Auburn city[76]	2,209	1,963	1,952
Thayer village	649	695	789
Ball twp.	979	818	815
Buffalo Hart twp.	320	345	362
Capital twp.[76]	83,271	81,628	75,503
Springfield city[76]	83,271	81,628	75,503
Cartwright twp.	1,479	1,411	1,589
Pleasant Plains village	518	500	531
Chatham twp.	1,562	1,488	1,472
Chatham village	1,069	905	867
Clear Lake twp.	3,771	3,380	3,217
Clear Lake village[76]	219	...	...
Riverton village[76]	Δ1,536	1,450	1,524
Spaulding village	178	211	209
Cooper twp.	568	586	631
Cotton Hill twp.	547	551	625
Curran twp.	842	753	850
Divernon twp.	1,348	1,375	1,434
Divernon village	997	1,013	1,033
Fancy Creek twp.	1,236	1,167	1,305
Cantrall village	115	145	179
Sherman village[76]	209	...	...
Gardner twp.[76]	1,062	996	966
Illiopolis twp.	1,610	1,378	1,236
Illiopolis village[76]	995	833	714
Island Grove twp.	568	611	666
Berlin village	197	218	215
Lanesville twp.	354	379	444
Loami twp.	746	768	880
Loami village	450	439	488
Maxwell twp.	271	271	298
Mechanicsburg twp.	1,608	1,704	1,897
Buffalo village	356	416	422
Dawson village	393	374	396
Mechanicsburg village	428	464	423
New Berlin twp.	915	976	1,055
New Berlin village[76]	627	622	631
Pawnee twp.	1,892	1,510	1,547
Pawnee village[76]	1,517	974	1,006
Rochester twp.[76]	1,868	1,363	1,280
Rochester village[76]	742	506	464
Salisbury twp.	356	369	347
Springfield twp.[76]	13,245	10,084	7,203
Grandview village[76]	2,214	1,349	620
Talkington twp.	487	548	637
Williams twp.	1,528	1,420	1,384
Williamsville village	735	656	649
Woodside twp.[76]	20,490	12,003	6,778
Jerome village[76]	1,666	689	424
Leland Grove city[76]	1,731	...	...
Southern View village[76]	1,485	898	433
SCHUYLER COUNTY	8,746	9,613	11,430
Bainbridge twp.	484	514	695
Birmingham twp.	360	423	503
Brooklyn twp.	409	505	679
Browning twp.	765	812	1,065
Browning village	300	324	402
Buena Vista twp.	1,347	1,245	1,456
Rushville city (pt.)[77]	841	756	699

County and minor civil division	1960	1950	1940
SCHUYLER COUNTY--Con.			
Camden twp.	404	514	721
Camden village	116	153	157
Frederick twp.	271	334	420
Hickory twp.	257	328	391
Huntsville twp.	389	496	687
Littleton twp.	564	667	795
Littleton village	176	215	277
Oakland twp.	337	454	655
Rushville twp.	2,716	2,777	2,625
Rushville city (pt.)	1,978	1,926	1,781
Woodstock twp.	443	544	738
SCOTT COUNTY	6,377	7,245	8,176
Alsey prec.	461	531	591
Alsey village	248	294	290
Bloomfield prec.	223	292	343
East Winchester prec.	744	901	992
Winchester city (pt.)	604	543	594
Exeter prec.	284	303	409
Exeter village	77	107	126
Glasgow prec.	381	504	624
Glasgow village	166	158	222
Manchester prec.	559	688	742
Manchester village	282	351	348
Merritt prec.	252	305	333
Naples prec.	172	244	401
Naples town	92	141	260
North Bluffs prec.	576	505	504
Bluffs village (pt.)	454	385	376
North Winchester prec.	822	846	899
Winchester city (pt.)	571	544	585
Oxville prec.	245	313	386
Point Pleasant prec.	193	210	252
Sandy prec.	321	206	232
South Bluffs prec.	387	473	552
Bluffs village (pt.)	325	399	463
South Winchester prec.	757	924	916
Winchester city (pt.)	482	504	472
SHELBY COUNTY	23,404	24,434	26,290
Ash Grove twp.	634	706	805
Big Spring twp.	584	618	736
Clarksburg twp.	399	519	662
Cold Spring twp.	404	529	675
Dry Point twp.	1,051	1,133	1,326
Cowden village	575	619	709
Flat Branch twp.	500	546	571
Herrick twp.	633	785	883
Herrick village	440	554	616
Holland twp.	467	608	705
Lakewood twp.	555	687	763
Moweaqua twp.	1,877	1,729	1,632
Moweaqua village	1,614	1,475	1,366
Oconee twp.	886	974	1,239
Oconee village	257	256	278
Okaw twp.	884	892	1,040
Findlay village (pt.)	435	413	402
Penn twp.	275	314	359
Pickaway twp.	383	422	515
Prairie twp.	1,421	1,589	1,727
Stewardson village	656	666	659
Richland twp.	958	944	1,077
Strasburg village	467	436	435
Ridge twp.	746	827	903
Rose twp.	1,208	1,174	1,153
Shelbyville city (pt.)[78]	562	467	404
Rural twp.	478	514	615
Shelbyville twp.	5,019	4,966	4,675
Shelbyville city (pt.)[78]	4,259	3,995	3,688
Sigel twp.	770	665	696
Sigel town	387	296	281
Todds Point twp.	566	500	603
Findlay village (pt.)	324	267	286
Tower Hill twp.	1,223	1,275	1,379
Tower Hill village	700	784	697
Windsor twp.	1,483	1,518	1,551
Windsor city	1,021	1,008	1,005
STARK COUNTY	8,152	8,721	8,881
Elmira twp.	570	727	741
Essex twp.	1,034	1,001	982
Wyoming city (pt.)	556	516	411
Goshen twp.	984	1,047	1,048
La Fayette village	269	301	295
Toulon city (pt.)	201	177	144
Osceola twp.	1,374	1,533	1,521
Bradford village	857	952	907
Penn twp.	597	652	657
Toulon twp.	2,485	2,528	2,663
Toulon city (pt.)[79]	1,012	996	1,086
Wyoming city (pt.)	1,003	980	949
Valley twp.	598	649	680
West Jersey twp.	510	584	589

County and minor civil division	1960	1950	1940
STEPHENSON COUNTY	46,207	41,595	40,646
Buckeye twp.	1,426	1,304	1,311
Cedarville village (pt.)	419	362	329
Dakota twp.	722	734	653
Dakota town	363	318	268
Erin twp.	501	482	443
Florence twp.[80]	1,291	1,177	869
Freeport twp.[80]	26,628	22,467	22,366
Freeport city[80]	26,628	22,467	22,366
Harlem twp.[80]	1,308	1,182	1,093
Cedarville village (pt.)	74	49	40
Jefferson twp.	286	291	334
Kent twp.	768	759	730
Lancaster twp.[80]	2,000	2,183	1,900
Cedarville village (pt.)	77	55	51
Loran twp.	1,087	1,135	1,112
Pearl City village[80]	488	491	447
Oneco twp.	1,230	1,175	1,102
Orangeville village	491	460	407
Ridott twp.	1,460	1,378	1,336
German Valley village	224	206	180
Ridott village	221	187	169
Rock Grove twp.	722	696	738
Rock Run twp.	1,538	1,377	1,289
Davis village	434	348	317
Rock City village	202	157	134
Silver Creek twp.[80]	1,100	1,451	1,444
Waddams twp.	1,016	965	1,054
West Point twp.	2,273	1,986	1,962
Lena town	1,552	1,227	1,169
Winslow twp.	851	853	910
Winslow village	366	355	379
TAZEWELL COUNTY	99,789	76,165	58,362
Boynton twp.	402	450	505
Cincinnati twp.	4,482	3,563	1,980
Pekin City (pt.)[81]	380	...	...
South Pekin village	1,007	1,043	1,044
Deer Creek twp.	1,006	953	978
Deer Creek village (pt.)[81]	581	501	461
Delavan twp.	2,145	1,929	1,897
Delavan city	1,377	1,248	1,181
Dillon twp.	628	602	643
Elm Grove twp.	1,530	1,038	993
Tremont village (pt.)[81]	245	183	126
Fondulac twp.	13,119	11,369	7,756
East Peoria city (pt.)[81]	9,636	8,080	6,374
Groveland twp.	15,211	10,500	6,426
Creve Coeur village (pt.)[81]	5,724	4,496	2,674
East Peoria city (pt.)[81]	2,674	618	432
Marquette Heights city (pt.)[81]	1,176	...	...
Hittle twp.	758	729	789
Armington village	327	314	299
Hopedale twp.	1,322	1,161	1,171
Hopedale village	737	574	545
Little Mackinaw twp.	1,307	1,304	1,309
Minier village	847	780	737
Mackinaw twp.	1,823	1,740	1,598
Mackinaw village	1,163	1,011	845
Malone twp.	400	383	453
Morton twp.	6,737	4,624	3,033
Morton village[81]	5,325	3,693	2,241
Pekin twp.	32,414	25,059	20,977
Creve Coeur village (pt.)	960	1,003	861
Marquette Heights city (pt.)[81]	1,341	...	...
North Pekin village[81]	2,025	1,758	...
Pekin city (pt.)[81]	27,766	21,858	19,407
Sand Prairie twp.	1,040	996	1,099
Green Valley village	552	503	516
Spring Lake twp.	992	798	914
Tremont twp.	1,983	1,616	1,531
Tremont village (pt.)[81]	1,313	955	809
Washington twp.	12,490	7,351	4,310
Washington city[81]	5,919	4,285	2,456
UNION COUNTY	17,645	20,500	21,528
Alto Pass prec.	561	880	1,114
Alto Pass village	323	462	459
Anna prec.	7,710	7,923	7,684
Anna city	4,280	4,380	4,092
Balcom prec.	344	453	472
Cobden prec.	2,072	2,973	2,832
Cobden village	918	1,104	1,098
Dongola prec.	1,523	1,753	1,870
Dongola village	757	704	638
Jonesboro prec.	2,665	2,809	2,646
Jonesboro city	1,636	1,607	1,521
Lick Creek prec.	435	570	542
Mill Creek prec.	314	389	525
Mill Creek village	102	127	210
Mitsenheimer prec.	154	267	292
Preston prec.	131	181	372

Δ The revised population total for Riverton is 1,591. The figure in the table resulted from an omission which was discovered too late for inclusion in the detailed distributions.

See other footnotes at end of table, pp. 29 and 30.

Table 7.—POPULATION OF COUNTIES, BY MINOR CIVIL DIVISIONS: 1940 TO 1960—Con.

["U" denotes an unincorporated place. For changes in boundaries, etc., between 1940 and 1950, see table 6 for this State in *U. S. Census of Population: 1950*, Vol. I or II. Total population of a place located in 2 or more minor civil divisions appears in table 8. Minor civil division figures for 1950 and 1940 do not necessarily add to county totals]

County and minor civil division	1960	1950	1940
UNION COUNTY--Con.			
Reynolds prec.	185	341	507
Saratoga prec.	394	557	661
Stokes prec.	351	458	476
Union prec.	806	946	...
VERMILION COUNTY	96,176	87,079	86,791
Blount twp.	1,601	1,232	1,269
Danville city (pt.)[82]	58	3	3
Butler twp.	1,677	1,847	2,073
Rankin village	761	737	781
Carroll twp.	836	960	1,058
Indianola village	295	392	411
Catlin twp.	2,472	2,099	2,178
Catlin village[82]	1,263	953	845
Danville twp.	49,226	45,888	44,498
Belgium village (pt.)	251	315	237
Central Park (U)	2,676	2,489	...
Danville city (pt.)[82]	34,911	34,534	33,941
Hegeler (U)	1,640	...	...
Tilton village[82]	2,598	1,638	1,486
Vermilion Heights (U)	1,568	...	...
Westville village (pt.)	104	72	89
Elwood twp.	1,696	1,879	1,903
Ridge Farm village	894	905	890
Georgetown twp.	8,382	7,771	8,130
Belgium village (pt.)	243	178	235
Georgetown city	3,544	3,294	3,235
Westville village (pt.)[82]	3,393	3,124	3,357
Grant twp.	7,811	7,298	6,836
Hoopeston city[82]	6,606	5,992	5,381
Jamaica twp.	235	484	534
Love twp.	443	478	601
McKendree twp.	826	776	895
Middlefork twp.	1,818	1,753	1,878
Potomac village	661	602	646
Newell twp.	9,913	5,733	5,014
Danville city (pt.)[82]	6,887	3,327	2,975
Oakwood twp.	2,738	2,485	2,733
Fithian village	495	414	423
Muncie village	195	197	200
Oakwood village[82]	861	641	555
Pilot twp.	812	919	1,059
Ross twp.	1,913	1,853	1,976
Rossville village	1,470	1,382	1,428
Sidell twp.	1,406	1,264	1,442
Allerton village (pt.)	274	240	291
Sidell village	614	554	653
South Ross twp.	1,166	1,206	1,320
Alvan village	281	287	339
Henning village	271	283	259
Vance twp.	1,205	1,154	1,394
Fairmount village	725	618	775
WABASH COUNTY	14,047	14,651	13,724
Bellmont prec.	828	977	1,038
Bellmont village	320	368	408
Coffee prec.	535	643	881
Keensburg village	263	302	421
Compton prec.	364	416	549
Friendsville prec.	586	660	774
Lancaster prec.	447	479	576
Lick Prairie prec.	322	387	421
Mount Carmel prec.	9,776	9,812	8,141
Mount Carmel city[83]	8,594	8,732	6,987
Wabash prec.	1,189	1,277	1,344
Allendale village	465	442	432
WARREN COUNTY	21,587	21,981	21,286
Berwick twp.	568	637	605
Coldbrook twp.	573	646	656
Ellison twp.	609	606	708
Floyd twp.	684	659	659
Greenbush twp.	489	508	561
Hale twp.	439	517	558
Kelly twp.	514	499	584
Alexis village (pt.)	10	6	8
Lenox twp.	573	700	643
Monmouth twp.	11,574	11,436	10,149
Monmouth city[84]	10,372	10,193	9,096
Point Pleasant twp.	430	465	539
Rosaville twp.	1,471	1,518	1,584
Roseville village	1,065	1,080	1,061
Spring Grove twp.	1,078	1,066	1,127
Alexis village (pt.)	496	544	549
Summer twp.	804	818	878
Little York village	329	324	318
Swan twp.	505	599	727
Tompkins twp.	1,276	1,307	1,308
Kirkwood village	771	747	746
WASHINGTON COUNTY	13,569	14,460	15,801
Ashley twp.	983	1,153	1,208
Ashley city	662	738	720
Beaucoup twp.	434	511	650
Bolo twp.	417	471	709
WASHINGTON COUNTY--Con.			
Covington twp.	470	475	578
New Minden village (pt.)	64	65	67
Du Bois twp.	804	966	1,061
Du Bois village	229	282	280
Radom village	137	134	102
Hoyleton twp.	1,196	1,231	1,293
Hoyleton village	475	462	401
New Minden village (pt.)	102	95	85
Irvington twp.	1,268	1,293	1,383
Irvington village	387	379	418
Wamac city (pt.)	158	149	184
Johannisburg twp.	524	561	689
Venedy village (pt.)	8	7	...
Lively Grove twp.	633	701	757
Nashville twp.	3,047	2,887	2,935
Nashville city	2,606	2,432	2,418
Oakdale twp.	473	563	720
Okawville twp.	1,696	1,742	1,623
Addieville village (pt.)	128	187	161
Okawville village	931	855	708
Pilot Knob twp.	364	469	638
Plum Hill twp.	492	515	604
Addieville village (pt.)	103	84	111
Richview twp.	412	501	571
Richview village	255	352	344
Venedy twp.	356	421	382
Venedy village (pt.)	135	142	115
WAYNE COUNTY	19,008	20,933	22,092
Arrington twp.	630	741	696
Sims village	376	408	358
Barnhill twp.	536	688	887
Bedford twp.	1,183	1,270	1,330
Cisne village	615	628	628
Berry twp.	540	732	729
Big Mound twp.	2,059	2,018	1,748
Fairfield city (pt.)[85]	1,301	1,111	547
Elm River twp.	460	593	734
Four Mile twp.	606	866	1,038
Keenes village[85]	114	...	...
Garden Hill twp.	177	263	390
Grover twp.	4,605	4,965	4,462
Fairfield city (pt.)[85]	3,899	3,995	3,461
Hickory Hill twp.	481	615	860
Indian Prairie twp.	691	907	1,009
Johnsonville village	96	105	98
Jasper twp.	1,539	1,068	920
Fairfield city (pt.)[85]	952	464	...
Keith twp.	513	630	742
Lamard twp.	1,167	1,100	1,080
Fairfield city (pt.)[85]	210	6	...
Jeffersonville village	330	326	288
Leech twp.	802	1,019	1,367
Golden Gate village	156	199	248
Massilon twp.	288	342	410
Mount Erie twp.	550	671	959
Mount Erie village	134	149	200
Orchard twp.	548	735	978
Orel twp.	1,446	1,464	1,454
Wayne City village[85]	903	726	581
Zif twp.	187	246	299
WHITE COUNTY	19,373	20,935	20,027
Burnt Prairie twp.	681	940	1,230
Liberty village (pt.)	109	164	196
Carmi twp.	7,938	7,064	5,385
Carmi city (pt.)[86]	6,118	5,506	4,098
Emma twp.	856	1,095	1,560
Maunie village (pt.)	359	398	521
Enfield twp.	1,320	1,546	1,531
Enfield village	791	906	875
Gray twp.	1,641	1,833	1,766
Grayville city (pt.)[86]	1,343	1,379	1,349
Hawthorne twp.	801	1,003	980
Carmi city (pt.)	34	68	...
Maunie village (pt.)	4	14	...
Heralds Prairie twp.	720	1,023	1,191
Indian Creek twp.	2,242	2,660	2,684
Norris City village	1,243	1,370	1,295
Mill Shoals twp.	1,283	1,599	2,113
Liberty village (pt.)	9	8	6
Mill Shoals village	322	417	537
Springerton village	232	279	301
Phillips twp.	1,891	2,172	1,587
Crossville village	874	866	666
Phillipstown village	69	102	53
WHITESIDE COUNTY	59,887	49,336	43,338
Albany twp.	800	735	673
Albany village	637	544	492
Clyde twp.	676	668	699
Coloma twp.	13,043	9,793	7,084
Rock Falls city[87]	10,261	7,983	4,987
Erie twp.	1,512	1,441	1,378
Erie village	1,215	1,180	1,052
WHITESIDE COUNTY--Con.			
Fenton twp.	612	540	619
Fulton twp.	4,112	3,340	3,083
Fulton city[87]	3,387	2,706	2,585
Garden Plain twp.	963	863	895
Genesee twp.	902	867	916
Coleta village	197	184	184
Hahnaman twp.	499	529	617
Deer Grove village	86	72	98
Hopkins twp.	1,726	1,271	1,078
Hume twp.	489	397	435
Jordan twp.	799	764	773
Lyndon twp.	1,142	1,012	924
Lyndon village	677	594	476
Montmorency twp.	1,368	839	558
Mount Pleasant twp.	4,954	4,331	3,971
Morrison city (pt.)	4,057	3,447	3,087
Newton twp.	547	550	592
Portland twp.	691	629	644
Prophetstown twp.	2,651	2,444	2,150
Prophetstown city	1,802	1,691	1,469
Sterling twp.	19,458	15,467	13,310
Sterling city[87]	15,688	12,817	11,363
West Sterling (U)	1,430	1,531	...
Tampico twp.	1,266	1,212	1,199
Tampico village[87]	790	760	727
Union Grove twp.	998	968	1,029
Morrison city (pt.)	102	84	100
Ustick twp.	679	676	711
WILL COUNTY	191,617	134,336	114,210
Channahon twp.	2,125	1,193	845
Crete twp.	11,737	6,380	4,210
Crete village[88]	3,463	2,298	1,772
Steger village (pt.)[88]	4,292	2,284	1,768
Custer twp.	651	611	548
Du Page twp.	4,725	1,055	864
Romeoville village (pt.)[88]	3,470	82	69
Florence twp.	629	615	652
Symerton village	123	119	82
Frankfort twp.	5,784	3,311	2,309
Frankfort village[88]	1,135	685	568
Mokena village	1,332	903	657
Green Garden twp.	678	642	641
Homer twp.	4,078	1,459	955
Jackson twp.	1,461	1,173	958
Elwood village	746	420	248
Joliet twp.	94,116	76,696	71,466
Joliet city (pt.)[88]	66,483	51,601	42,365
Rockdale village	1,272	1,393	1,532
Lockport twp.	26,882	17,468	12,712
Crest Hill city[88]	5,887	...	...
Joliet city (pt.)[88]	...	...	...
Lockport city[88]	7,560	4,955	3,475
Romeoville village (pt.)[88]	104	65	101
Manhattan twp.	1,823	1,298	1,214
Manhattan village	1,117	728	601
Monee twp.	5,131	1,737	1,136
Monee village	646	554	427
Park Forest village (pt.)[88]	2,621	...	...
New Lenox twp.	6,232	3,356	2,104
Joliet city (pt.)[88]	...	...	...
New Lenox village[88]	1,750	1,235	...
Peotone twp.	2,392	1,982	1,732
Peotone village	1,788	1,395	1,146
Plainfield twp.	6,655	3,519	2,550
Plainfield village[88]	2,183	1,764	1,485
Reed twp.	2,192	1,803	1,590
Braidwood city[88]	1,944	1,485	1,354
Godley village (pt.)	65	70	50
Torino village	...	9	...
Troy twp.	2,679	1,065	945
Joliet city (pt.)[88]	297	...	...
Shorewood village[88]	358	...	...
Washington twp.	2,347	1,871	1,663
Beecher village[88]	1,367	956	742
Wesley twp.	1,741	825	596
Wheatland twp.	1,023	821	739
Will twp.	774	592	658
Wilmington twp.	5,132	4,306	2,514
Wilmington city[88]	4,210	3,354	1,921
Wilton twp.	630	558	609
WILLIAMSON COUNTY	46,117	48,621	51,424
Blairsville prec.	4,559	5,248	6,444
Bush village	459	504	617
Cambria village	568	625	687
Colp village	201	253	323
Herrin city (pt.)	760	803	889
Hurst city	863	858	1,012
Carterville prec.	4,228	3,849	4,161
Carterville city[89]	2,643	2,716	2,893
Crainville village	421	433	381
Corinth prec.	569	776	1,021
Crab Orchard prec.	1,114	1,442	1,730

See footnotes at end of table, p. 30.

Table 7.—POPULATION OF COUNTIES, BY MINOR CIVIL DIVISIONS: 1940 TO 1960—Con.

["U" denotes an unincorporated place. For changes in boundaries, etc., between 1940 and 1950, see table 6 for this State in *U. S. Census of Population: 1950*, Vol. I or II. Total population of a place located in 2 or more minor civil divisions appears in table 8. Minor civil division figures for 1950 and 1940 do not necessarily add to county totals]

County and minor civil division	1960	1950	1940
WILLIAMSON COUNTY--Con.			
Creal Springs prec.	1,481	1,715	1,875
Creal Springs city	784	864	950
East Marion prec.	6,473	6,300	6,199
Marion city (pt.)[89]	4,701	4,435	4,319
Pittsburg village (pt.)	68	78	102
Spillertown village	177	196	201
Grassy prec.	178	240	544
Herrin prec.	13,847	14,298	14,558
Energy village (pt.)	341	321	305
Freemanspur village (pt.)	203	214	258
Herrin city (pt.)[89]	8,714	8,528	8,463
Johnston City (pt.)	1,980	2,357	2,861
Whiteash village (pt.)	23	...	6
Lake Creek prec.	3,511	4,109	4,948
Johnston City (pt.)[89]	1,911	2,122	2,557
Pittsburg village (pt.)	417	534	715
Whiteash village (pt.)	137	204	198
Southern prec.	687	1,219	1,222
Stonefort prec.	849	1,262	1,381
Stonefort village (pt.)	180	255	243
West Marion prec.	8,621	8,163	7,341
Energy village (pt.)	166	182	153
Marion city (pt.)[89]	6,573	6,024	4,932
WINNEBAGO COUNTY	209,765	152,385	121,178
Burritt twp.	654	524	569
Cherry Valley twp.	2,228	1,544	1,209
Cherry Valley village	875	741	583
WINNEBAGO COUNTY--Con.			
Durand twp.	1,450	1,335	1,236
Durand village	797	679	592
Harlem twp.	14,404	5,728	1,838
Loves Park city (pt.)[90]	49	...	...
Harrison twp.	646	572	432
Leona twp.	479	435	413
Owen twp.	1,429	886	679
Pecatonica twp.	2,266	1,975	1,861
Pecatonica village	1,659	1,438	1,302
Rockford twp.	170,980	127,970	104,050
Loves Park city (pt.)[90]	9,037	5,366	...
Morristown village[90]	402	...	...
Rockford city[90]	126,706	92,927	84,637
Rockton twp.	8,179	6,106	4,258
Rockton village[90]	1,833	1,432	1,156
South Beloit city (pt.)[90]	2,944	2,681	2,303
Roscoe twp.	3,308	2,368	1,864
South Beloit city (pt.)[90]	837	540	522
Seward twp.	1,029	851	870
Shirland twp.	631	512	503
Winnebago twp.	2,082	1,579	1,396
Winnebago village[90]	1,059	752	637
WOODFORD COUNTY	24,579	21,335	19,124
Cazenovia twp.	1,911	1,787	1,721
Washburn village (pt.)	997	932	866
Clayton twp.	923	955	996
Benson village	427	387	358
WOODFORD COUNTY--Con.			
Cruger twp.	535	332	335
Eureka city (pt.)[91]	13	...	...
El Paso twp.	2,390	2,307	2,151
El Paso city	1,964	1,818	1,621
Kappa village	119	125	141
Greene twp.	510	552	591
Kansas twp.	228	278	289
Linn twp.	523	546	577
Metamora twp.	2,540	2,006	1,627
Metamora village[91]	1,808	1,368	896
Minonk twp.	2,443	2,448	2,601
Minonk city[91]	2,001	1,955	1,897
Montgomery twp.	1,123	1,115	926
Deer Creek village (pt.)	2	...	8
Goodfield village[91]	286	...	...
Olio twp.	3,255	3,086	2,347
Eureka city (pt.)[91]	2,525	2,367	1,714
Palestine twp.	954	882	838
Secor village	427	375	335
Panola twp.	481	567	672
Panola village	43	52	51
Partridge twp.	349	341	330
Roanoke twp.	2,557	2,062	1,834
Roanoke village[91]	1,821	1,368	1,090
Spring Bay twp.	1,555	649	383
Spring Bay village	285	203	157
Worth twp.	2,302	1,422	906
Oak Grove Park village[91]	237	...	...

[1] ADAMS.--Part of La Prairie village detached and area reverted to Northeast township. Part of Honey Creek township annexed to Coatsburg village. Parts of Ellington, Melrose, and Riverside townships annexed to Quincy township coextensive with Quincy city.

[2] ALEXANDER.--Delta precinct annexed to Elco precinct and McClure precinct. Part of Miller precinct annexed to Olive Branch precinct. Beech Ridge precinct annexed to Cache precinct No. 2, Miller precinct, and Unity precinct.

[3] BOND.--Donnellson village returned in Shoal Creek township only in 1950. Parts of Central township annexed to Greenville city.

[4] BOONE.--Parts of Belvidere township annexed to Belvidere city.

[5] BROWN.--Part of Mount Sterling township annexed to Mount Sterling city.

[6] BUREAU.--New Bedford village incorporated from part of Greenville township. Part of Hall township annexed to Dalzell village. Part of Spring Valley city detached and area reverted to Hall township. Parts of Princeton township annexed to Princeton city.

[7] CARROLL.--Part of Savanna township annexed to Savanna city. Part of Wysox township annexed to Milledgeville village.

[8] CASS.--Part of Virginia township annexed to Virginia city. Parts of Beardstown township annexed to Beardstown city.

[9] CHAMPAIGN.--Foosland village incorporated from part of Brown township. Parts of Champaign and Urbana townships annexed to Champaign City township coextensive with Champaign city. Part of Urbana township annexed to Cunningham township coextensive with Urbana city. Savoy village incorporated from parts of Champaign and Tolono townships. Royal village incorporated from part of Ogden township. Gifford village incorporated from part of Compromise township. Parts of Ludlow and Rantoul townships annexed to Rantoul village. Parts of Thomasboro village detached and area reverted to Rantoul township. Part of Mahomet township annexed to Mahomet village. Part of St. Joseph township annexed to St. Joseph village. Part of Pesotum village detached and area reverted to Pesotum township. Part of Long View village detached and area reverted to Raymond township. Part of Philo township annexed to Philo village and part of Philo village detached and area reverted to Philo township.

[10] CHRISTIAN.--Part of South Fork township annexed to Kincaid village. Part of Harvel village detached and area reverted to King township.

[11] CLARK.--Part of Marshall township annexed to Marshall city.

[12] CLINTON.--Part of Sugar Creek township annexed to Aviston village. Part of Breese township annexed to Breese city and part of Breese city detached and area reverted to Breese township. Part of Wade township annexed to Beckemeyer village. Part of Carlyle township annexed to Carlyle city. Part of Brookside township annexed to Centralia city. Hoffman village incorporated from part of Lake township. Albers village incorporated from part of Looking Glass township.

[13] COLES.--Part of Ashmore village detached and area reverted to Ashmore township. Parts of Mattoon and Lafayette townships annexed to Mattoon city and parts of Mattoon city detached and area reverted to Mattoon and Lafayette townships. Parts of Charleston township annexed to Charleston city and part of Charleston city detached and area reverted to Charleston township.

[14] COOK.--Incorporations since 1950: Barrington Hills village from part of Barrington township, and parts of Lake and McHenry Counties; Buffalo Grove village from part of Wheeling township; Country Club Hills city from parts of Bremen and Rich townships; Elk Grove Village from part of Elk Grove township; Hanover Park village from part of Hanover township; Hickory Hills village from parts of Palos and Lyons townships; Homewood city from part of Worth township; Indian Head Park village from part of Lyons township; Lynwood village from part of Bloom township; Middlebury village from part of Barrington township, and parts of Kane and McHenry Counties; Palos Heights city from parts of Worth and Palos townships; Palos Hills city from part of Palos township; Rosemont village from parts of Maine and Leyden townships; Rolling Meadows city from parts of Palatine and Elk Grove townships; Sauk village from part of Bloom township; Schaumburg Center village from parts of Palatine and Schaumburg townships; and Streamwood village from part of Hanover township; Hoffman Estates village from part of Schaumburg township. Annexations since 1950: Part of Barrington township to Barrington village; part of Bloom township to Flossmoor, Lansing, and Olympia Fields villages and Chicago Heights city; parts of Bremen township to Crestwood, Hazel Crest, Markham, Midlothian, Oak Forest, Posen, Robbins, and Tinley Park villages; parts of Calumet township to Calumet Park village and Blue Island city; parts of Elk Grove township to Chicago and Des Plaines cities and Mount Prospect village; part of Hanover township to Elgin city; part of Lemont township to Lemont village; parts of Leyden township to Bensenville, Franklin Park, Melrose Park, Norridge, River Grove, and Schiller Park villages and Chicago, North Lake, and Park Ridge cities; parts of Lyons township to Bridge View, Brookfield, Justice, La Grange, Lyons, McCook, Western Springs, and Willow Springs villages; parts of Maine township to Chicago, Des Plaines, and Park Ridge cities, and Glenview, Niles, and Morton Grove villages; parts of New Trier township to Northfield, Wilmette, and Glencoe villages; parts of Niles township to Glenview, Golf, Morton Grove, Niles, and Skokie villages; parts of Northfield township to Deerfield, Glencoe, Glenview, and Northbrook villages; parts of Norwood Park township to Chicago and Park Ridge cities, and Harwood Heights and Norridge villages; parts of Orland township to Orland Park and Tinley Park villages; parts of Palatine township to Palatine and Arlington Heights villages; parts of Palos township to Bridge View, Willow Springs, and Worth villages; parts of Proviso township to Hillside, La Grange Park, Maywood, Melrose Park, and Stone Park villages; parts of Rich township to Flossmoor, Matteson, Olympia Fields, Park Forest, and Richton Park; part of Schaumburg township to Roselle village; part of Stickney township to Forest View village; parts of Thornton township to Harvey and Calumet City cities, and Dolton, Markham, South Holland, and Thornton villages; parts of Wheeling township to Des Plaines city and Arlington Heights, Mount Prospect, and Wheeling villages; parts of Worth township to Blue Island city, and Alsip, Bridge View, Chicago Ridge, Crestwood, Evergreen Park, Oak Lawn, Robbins, and Worth villages. Detachments since 1950: Parts of Crestwood and Markham villages to Bremen township; part of Lyons village to Lyons township; part of Niles village to Maine township; part of Skokie village to Niles township; part of Westchester village to Proviso township; parts of Olympia Fields and Richton Park villages to Rich township. Detachments and annexations since 1950: Part of Berkeley village to Bellwood village and part of Bellwood village to Berkeley village; part of Franklin Park village to Melrose Park village; parts of Skokie village to Niles village and Chicago city; and part of Stone Park village to North Lake city. South Barrington village incorporated from part of Barrington township.

[15] CRAWFORD.--Parts of Robinson township annexed to Robinson city.

[16] CUMBERLAND.--Part of Greenup township annexed to Greenup village.

[17] DE KALB.--Part of Genoa township annexed to Genoa city. Parts of Sycamore and Cortland townships annexed to Sycamore city. Parts of De Kalb township annexed to De Kalb city. Part of Squaw Grove township annexed to Hinckley village. Parts of Lee and Shabbona villages detached and area reverted to Shabbona township. Part of Somonauk township annexed to Somonauk village. Part of Sandwich township annexed to Sandwich city.

[18] DE WITT.--Parts of Clintonia township annexed to Clinton city.

[19] DOUGLAS.--Part of Camargo township annexed to Villa Grove city and part of Villa Grove city detached and area reverted to Camargo township. Part of Garrett township annexed to Atwood village. Part of Bourbon township annexed to Arthur village. Part of Arcola township annexed to Arcola city. Part of Bowdre township annexed to Hindsboro village. Part of Tuscola township annexed to Tuscola city.

[20] DU PAGE.--Parts of Addison township annexed to Addison, Bensenville, Itasca, and Wood Dale villages, and Chicago city. Parts of Addison and York townships annexed to Elmhurst city. Parts of York township annexed to Villa Park village. Parts of Addison, Milton, and York townships annexed to Lombard village and part of Lombard village detached and area annexed to Villa Park village. Oak Brook village and Oakbrook Terrace city incorporated from parts of York township. Parts of Downers Grove township annexed to Downers Grove, Hinsdale, and Westmont villages. Part of Lisle township annexed to Downers Grove village. Harvester and Willowbrook villages incorporated from part of Downers Grove township. Parts of Bloomingdale township annexed to Roselle and Bloomingdale villages. Carol Stream and Glendale villages incorporated from parts of Bloomingdale township. Parts of Milton township annexed to Glen Ellyn village and Wheaton city. Parts of Winfield and Milton townships annexed to Winfield village, Lisle and Woodridge villages incorporated from parts of Lisle township. Parts of Naperville and Lisle townships annexed to Naperville city. Parts of Wayne and Winfield townships annexed to West Chicago city. Wayne village incorporated from part of Wayne township. Part of Wayne township annexed to Bartlett village.

[21] EDGAR.--Vermilion village carried as Vermillion village in 1950. Parts of Paris township annexed to Paris city. Parts of Ross township annexed to Chrisman city.

[22] EDWARDS.--Part of French Creek precinct annexed to Grayville city.

[23] EFFINGHAM.--Parts of Douglas township annexed to Effingham city.

[24] FAYETTE.--Parts of Vandalia township annexed to Vandalia city.

[25] FORD.--Parts of Drummer township annexed to Gibson City. Part of Paxton city detached and area reverted to Patton township.

[26] FRANKLIN.--Part of Sesser city detached and area reverted to Goode township. Part of Tyrone township annexed to Christopher city. Part of Frankfort township annexed to West Frankfort city.

[27] FULTON.--Part of Farmington township annexed to Farmington city. Parts of Canton and Buckheart townships annexed to Canton city. Liverpool village incorporated from part of Liverpool township.

[28] GALLATIN.--Part of Shawneetown city detached and incorporated as Old Shawneetown village. Part of Shawneetown city detached and area reverted to Gold Hill and Shawnee townships.

[29] GREENE.--Part of White Hall city detached and area reverted to White Hall township. Part of Carrollton township annexed to Carrollton city.

Table 7.—POPULATION OF COUNTIES, BY MINOR CIVIL DIVISIONS: 1940 TO 1960—Con.

[30] GRUNDY.--Part of Wauponsee and Saratoga townships annexed to Morris city. Morris city returned in Morris township only in 1950. Part of Mazon township annexed to Mazon village. Part of Felix township annexed to Coal City village. Part of Gardner village detached and area reverted to Garfield township.

[31] HAMILTON.--Part of McLeansboro township annexed to McLeansboro city.

[32] HANCOCK.--Part of Carthage township annexed to Carthage city.

[33] HARDIN.--Part of East Rosiclare precinct annexed to Rosiclare city.

[34] HENDERSON.--Raritan village incorporated from part of Raritan township.

[35] HENRY.--Green Rock city incorporated from part of Colona township. Part of Geneseo township annexed to Geneseo city. Part of Western township annexed to Orion village.

[36] IROQUOIS.--Part of Douglas township annexed to Gilman city. Parts of Middleport and Belmont townships annexed to Watseka city. Part of Buckley village detached and area reverted to Artesia township. Part of Chebanse township annexed to Clifton village.

[37] JACKSON.--Part of Somerset township annexed to Murphysboro city. Part of Carbondale township annexed to Carbondale city.

[38] JASPER.--Part of Wade township annexed to Newton city.

[39] JEFFERSON.--Part of Rome village detached and area reverted to Rome township. Part of Dodds, Mount Vernon, and Shiloh townships annexed to Mount Vernon city.

[40] JERSEY.--Parts of Jerseyville city detached and area reverted to Jersey township.

[41] JO DAVIESS.--Part of Dunleith township annexed to East Dubuque city. Part of Galena city detached and area reverted to West Galena township. Part of Warren village detached and area reverted to Warren township. Part of Stockton township annexed to Stockton village and part of Stockton village detached and area reverted to Stockton township. Part of Menominee township annexed to Menominee village.

[42] KANE.--Parts of Dundee township annexed to Carpentersville, East Dundee, and West Dundee villages, and Elgin city. Middlebury village incorporated from part of Dundee township and Cook and McHenry Counties. Sleepy Hollow village incorporated from part of Dundee township. Part of Hampshire township annexed to Hampshire village. Parts of Elgin township annexed to Elgin city and South Elgin village, and part of South Elgin village detached and area reverted to Elgin township. Parts of St. Charles township annexed to South Elgin village and St. Charles city. Valley View village incorporated from part of St. Charles township. Part of Campton and Blackberry townships annexed to Elburn village. Parts of Geneva township annexed to Batavia and Geneva cities. Parts of Batavia township annexed to North Aurora village and Batavia city. Part of Aurora township annexed to Aurora city, Montgomery, and North Aurora villages and part of Montgomery village detached and area reverted to Aurora township. Sugar Grove village incorporated from part of Sugar Grove township.

[43] KANKAKEE.--Part of Manteno township annexed to Manteno village. Part of Bourbonnais township annexed to Bourbonnais and Bradley villages. Parts of Bourbonnais, Aroma, and Kankakee townships annexed to Kankakee city and part of Kankakee city detached and area reverted to Kankakee township. Parts of Ganeer and Momence townships annexed to Momence city. Part of Pilot township annexed to Herscher village. Union Hill village returned in Essex and Norton townships only in 1950.

[44] KENDALL.--Bristol and Yorkville villages consolidated and designated as Yorkville city. Part of Oswego township annexed to Oswego village and part of Oswego village detached and area reverted to Oswego township.

[45] KNOX.--Part of Galesburg township annexed to Galesburg City township coextensive with Galesburg city. Part of Cedar township annexed to Abingdon city. Rio village incorporated from part of Rio township.

46 LAKE.--Part of Benton township annexed to Zion township coextensive with Zion city. Parts of Benton and Waukegan townships annexed to Waukegan city. Park City incorporated from parts of Warren and Waukegan townships. Parts of Waukegan and Shields townships annexed to North Chicago city. Parts of Shields township annexed to Lake Bluff village. Parts of Fremont and Libertyville township annexed to Mundelein village. Parts of Vernon township annexed to Lake Forest city. Parts of West Deerfield township annexed to Deerfield village. Parts of Ela and Cuba townships annexed to Barrington village. Old Mill Creek village incorporated from part of Newport township. Parts of Antioch township annexed to Antioch village. Parts of Grant township annexed to Fox Lake village. Lindenhurst village incorporated from part of Lake Villa township. Part of Lake Villa township annexed to Lake Villa village. Parts of Avon township annexed to Grayslake, Round Lake, and Round Lake Beach villages. Grayslake village returned as Grays Lake in 1950. Part of Wauconda township annexed to Wauconda village. Island Lake village incorporated from part of Wauconda township and McHenry County. Lake Barrington and North Barrington villages incorporated from parts of Cuba township. Barrington Hills village incorporated from part of Cuba township and Cook County. Parts of Ela township annexed to Lake Zurich village and part of Lake Zurich village detached and area reverted to Ela township. Kildeer, Deer Park, and Hawthorn Woods villages incorporated from parts of Ela township. Oak Grove village incorporated from part of Libertyville township. Long Grove village incorporated from parts of Ela and Vernon townships. Indian Creek, Lincolnshire, Mettawa, Riverwoods, and Vernon Hills villages incorporated from parts of Vernon township. Part of Libertyville township annexed to Libertyville village. Part of Fremont township annexed to Wauconda village.

[47] LA SALLE.--Part of Earl township annexed to Earlville city. Part of Mendota township annexed to Mendota city and part of Mendota city detached and area reverted to Mendota township. Part of Manlius township annexed to Seneca village. Name of Crotty village changed to Seneca since 1950. Part of Rutland township annexed to Marseilles city. Parts of Ottawa and South Ottawa townships annexed to Ottawa city. Part of Peru township annexed to Peru city. Parts of La Salle township annexed to La Salle and Oglesby cities. Parts of Bruce, Otter Creek, and Eagle townships annexed to Streator city. Wenona city returned in Marshall County only in 1950. Part of Rutland village detached and area reverted to Groveland township.

[48] LEE.--Parts of Dixon township annexed to Dixon city. Parts of Wyoming township annexed to Paw Paw village.

[49] LIVINGSTON.--Part of Dwight township annexed to Dwight village. Part of Reading township annexed to Streator city. Part of Sullivan township annexed to Cullom village. Part of Pontiac township annexed to Pontiac city. Part of Nebraska township annexed to Flanagan village. Part of Chatsworth township annexed to Chatsworth town. Part of Forrest township annexed to Forrest village and part of Forrest village detached and area reverted to Forrest township. Part of Indian Grove township annexed to Fairbury city. Part of Cornell village detached and area reverted to Amity township. 1950 and 1940 population of Pontiac city revised to exclude population of State Reformatory for Men, incorrectly counted as a part of Pontiac city.

[50] LOGAN.--Part of Atlanta city detached and area reverted to Atlanta township. Parts of West Lincoln, East Lincoln, and Chester townships annexed to Lincoln city. Lincoln city returned in East Lincoln and West Lincoln townships only in 1950. Emden village returned in Orvil and Prairie Creek townships in 1950.

[51] McDONOUGH.--Parts of Bushnell township annexed to Bushnell city. Parts of Emmet, Macomb, Scotland, and Chalmers townships annexed to Macomb City township coextensive with Macomb city.

[52] McHENRY.--Parts of Algonquin township annexed to Cary, Algonquin, and Barrington Hills villages. Parts of Algonquin and Nunda townships annexed to Crystal Lake city. Middlebury village incorporated from parts of Algonquin township and Cook County and Kane County. Lake in the Hills village incorporated from part of Algonquin township. Island Lake village incorporated from parts of Nunda township and Lake County. Lakemoor village incorporated from parts of McHenry and Nunda townships. Parts of McHenry township annexed to McHenry city. McCullom Lake and Sunnyside villages incorporated from parts of McHenry township. Oakwood Hills village incorporated from parts of Algonquin and Nunda townships. Part of Burton township annexed to Spring Grove village. Parts of Richmond township annexed to Richmond village. Parts of Dunham and Chemung townships annexed to Harvard city. Parts of Greenwood and Dorr townships annexed to Woodstock city. Parts of Riley and Marengo townships annexed to Marengo city. That part of Union village in Seneca township detached and area reverted to Seneca township. Part of Grafton township annexed to Huntley village.

[53] McLEAN.--Part of Chenoa township annexed to Chenoa city. Part of Gridley village detached and area reverted to Gridley township. Part of Normal township annexed to Normal town and part of Normal town detached and area reverted to Normal township. Part of Empire township annexed to Leroy city. Part of Ellsworth village detached and area reverted to Dawson township. Part of Downs village detached and area reverted to Downs township. Parts of Bloomington and Normal townships annexed to Bloomington City township coextensive with Bloomington city. Part of Mount Hope township annexed to McLean village. Anchor village incorporated from part of Anchor township. Carlock village incorporated from part of White Oak township.

[54] MACON.--Part of South Wheatland township annexed to Decatur township. Forsyth village incorporated from part of Hickory Point township. Oreana village incorporated from part of Whitmore township. Part of Friends Creek township annexed to Argenta village. Part of Maroa township annexed to Maroa city. Part of Illini township annexed to Warrensburg village. Part of Pleasant View township annexed to Blue Mound village. Part of South Macon township annexed to Macon city. Part of Mount Zion township annexed to Mount Zion village. Parts of Long Creek, Decatur, Oakley, Hickory Point, Whitmore, and South Wheatland townships annexed to Decatur city.

[55] MACOUPIN.--Part of Virden township annexed to Virden city. Part of Girard township annexed to Girard city. Part of Modesto village detached and area reverted to North Palmyra township.

[56] MADISON.--Parts of Godfrey and Wood River townships annexed to Alton township coextensive with Alton city. Parts of Wood River township annexed to East Alton village, Wood River city, and Roxana village. Parts of Fort Russell and Wood River townships annexed to Bethalto village. Parts of Helvetia and Saline townships annexed to Highland city. Part of Marine village detached and area reverted to Marine township. Part of Alhambra township annexed to Alhambra village. Hamel village incorporated from part of Hamel township. Parts of Edwardsville township annexed to Edwardsville city and Glen Carbon village. Part of Collinsville township annexed to Collinsville city and Maryville village. Part of Nameoki township annexed to Madison city. Parts of Nameoki and Venice townships annexed to Granite City. Part of Granite City detached and area reverted to Nameoki township. Part of Chouteau township annexed to Roxana village.

[57] MARION.--Part of Centralia township annexed to Centralia and Wamac cities. Part of Salem township annexed to Salem city.

[58] MARSHALL.--Part of Henry township annexed to Henry city. Part of Steuben township annexed to Sparland village. Part of Bell Plain township annexed to La Rose village.

[59] MASON.--Part of Havana township annexed to Havana city. Part of Mason City township annexed to Mason City.

[60] MASSAC.--Part of Lincoln precinct annexed to Metropolis city. Franklin and Jefferson precincts organized from parts of Grant and Lincoln precincts.

[61] MERCER.--Part of New Boston city detached and area reverted to New Boston township. North Henderson village incorporated from part of North Henderson township since 1950. Part of Mercer township annexed to Aledo city.

[62] MONROE.--Part of Columbia precinct annexed to Columbia city. Part of Waterloo precinct annexed to Waterloo city. Part of Maeystown village detached and area reverted to Mitchie precinct.

[63] MONTGOMERY.—Part of Harvel village detached and area reverted to Harvel township. Part of North Litchfield township annexed to Litchfield city. Part of Nokomis township annexed to Nokomis city. Ohlman village incorporated from part of Audubon township. Part of Fillmore village detached and area reverted to Fillmore township. Part of Hillsboro township annexed to Hillsboro city.

[64] MORGAN.--Part of Jacksonville precinct annexed to Jacksonville city and South Jacksonville village.

[65] MOULTRIE.--Part of Lovington township annexed to Lovington village. Parts of Sullivan township annexed to Sullivan city.

[66] OGLE.--Part of Marion township annexed to Stillman Valley village. Part of Byron township annexed to Byron city. Part of Mount Morris township annexed to Mount Morris village. Part of Buffalo township annexed to Polo city. Part of Oregon township annexed to Oregon city. Part of Flagg township annexed to Rochelle city. Hillcrest village incorporated from part of Flagg township.

[67] PEORIA.--Parts of Richwoods township annexed to Peoria Heights village. Norwood village incorporated from part of Limestone township. Parts of Limestone and Peoria townships annexed to Bartonville village. Dunlap village incorporated from part of Radnor township. Parts of Chillicothe township annexed to Chillicothe city and North Chillicothe village. Part of Princeville township annexed to Princeville village. Part of Logan township annexed to Hanna City village. Part of Timber township annexed to Glasford village. Parts of Richwoods and Peoria townships annexed to Peoria City township coextensive with Peoria city. Part of Limestone township annexed to Bellevue village. Mapleton village incorporated from part of Hollis township.

[68] PERRY.--Part of Du Quoin precinct annexed to Du Quoin city.

[69] PIATT.--Part of Blue Ridge township annexed to Mansfield village. Part of Monticello township annexed to Monticello city. Part of Bement township annexed to Bement village. Part of Unity township annexed to Atwood village.

[70] PIKE.--Valley City village incorporated from part of Flint township. Parts of Newburg and Pittsfield townships annexed to Pittsfield city and part of Pittsfield city detached and area reverted to Newburg township.

[71] PUTNAM.--Part of Granville township annexed to Granville village. McNabb village incorporated from part of Magnolia township.

[72] RANDOLPH.--Part of Red Bud precinct annexed to Red Bud city. Part of Steeleville precinct annexed to Steeleville village. Parts of Chester precinct annexed to Chester city. Part of Evansville precinct annexed to Evansville village. Part of Ruma precinct annexed to Ruma village.

[73] ROCK ISLAND.--Part of Hampton township annexed to Carbon Cliff village. Part of Hampton township annexed to Silvis city and part of Silvis city detached and area reverted to Hampton township. Part of South Moline township and Hampton township annexed to East Moline city. Part of South Moline township annexed to Hampton township. Part of South Moline and Moline townships annexed to Moline city. Part of South Moline, Moline, South Rock Island, and Blackhawk townships annexed to Rock Island city. Part of Blackhawk township annexed to Milan village. Part of Port Byron township annexed to Cordova village. Hillsdale village incorporated from part of Canoe Creek township. Oak Grove village incorporated from parts of Blackhawk and Bowling townships. Part of Port Byron township annexed to Rapids City village.

[74] ST. CLAIR.--Parts of O'Fallon township annexed to O'Fallon and Lebanon cities. Part of Caseyville township annexed to Collinsville city. Parts of Canteen and Caseyville townships annexed to Caseyville village. Part of Centreville township annexed to Alorton, Cahokia, and Monsanto villages. Centreville city incorporated from part of Centreville township. Part of St. Clair and Stookey township annexed to Belleville township coextensive with Belleville city. Part of Sugar Loaf township annexed to Dupo village. Part of St. Clair township annexed to Swansea village. Part of Mascoutah township annexed to Mascoutah city. Part of New Athens township annexed to New Athens village. Part of Lenzburg village detached and area reverted to Lenzburg and Marissa townships. Parts of Canteen and Centreville townships annexed to East St. Louis township coextensive with East St. Louis city.

[75] SALINE.--Part of Harrisburg city detached and area reverted to Harrisburg township. Muddy village incorporated from part of Harrisburg township. Part of Carrier Mills township annexed to Carrier Mills village.

Table 7.—POPULATION OF COUNTIES, BY MINOR CIVIL DIVISIONS: 1940 TO 1960—Con.

[76] SANGAMON.--Part of Springfield township annexed to Grandview village. Part of Woodside township annexed to Jerome and Southern View villages. Sherman village incorporated from part of Fancy Creek township. Leland Grove city incorporated from part of Woodside township. Part of Clear Lake township annexed to Riverton village. Clear Lake village incorporated from part of Clear Lake township. Part of New Berlin village detached and area reverted to New Berlin township. Part of Auburn township annexed to Auburn city. Part of Pawnee township annexed to Pawnee village. Part of Illiopolis township annexed to Illiopolis village. Part of Rochester township annexed to Rochester village. Parts of Springfield, Woodside, Gardner, and Rochester townships annexed to Capital township coextensive with Springfield city. Parts of Springfield city detached and area annexed to Springfield township.

[77] SCHUYLER.--Part of Buena Vista township annexed to Rushville city.

[78] SHELBY.--Parts of Rose and Shelbyville townships annexed to Shelbyville city.

[79] STARK.--Part of Toulon township annexed to Toulon city.

[80] STEPHENSON.--Parts of Harlem, Lancaster, Silver Creek, and Florence townships annexed to Freeport township coextensive with Freeport city. Part of Loran township annexed to Pearl City village.

[81] TAZEWELL.--Part of Fondulac township and Groveland township annexed to East Peoria city. Part of Washington township annexed to Washington city. Part of Morton township annexed to Morton village and part of Morton village detached and area reverted to Morton township. Part of Pekin township and Cincinnati township annexed to Pekin city and part of Pekin city detached and area reverted to Pekin township. Part of Pekin township annexed to North Pekin village. Part of Elm Grove and Tremont townships annexed to Tremont village. Marquette Heights city incorporated from parts of Pekin and Groveland townships. Part of Groveland township annexed to Creve Coeur village. Part of Deer Creek village detached and area reverted to Deer Creek township.

[82] VERMILION.--Part of Grant township annexed to Hoopeston city. Part of Oakwood township annexed to Oakwood village. Part of Catlin township annexed to Catlin village. Parts of Blount, Danville, and Newell townships annexed to Danville city. Part of Georgetown township annexed to Westville village. Part of Danville township annexed to Tilton village.

[83] WABASH.--Part of Mount Carmel precinct annexed to Mount Carmel city.

[84] WARREN.--Part of Monmouth township annexed to Monmouth city.

[85] WAYNE.--Parts of Grover, Big Mound, Jasper, and Lamard townships annexed to Fairfield city. Part of Orel township annexed to Wayne City village. Keenes village incorporated from part of Four Mile township.

[86] WHITE.--Parts of Gray township annexed to Grayville city. Parts of Carmi township annexed to Carmi city.

[87] WHITESIDE.--Part of Fulton township annexed to Fulton city. Part of Sterling township annexed to Sterling city. Part of Coloma township annexed to Rock Falls city. Part of Tampico township annexed to Tampico village and part of Tampico village detached and area reverted to Tampico township.

[88] WILL.--Part of Du Page township annexed to Romeoville village. Part of Lockport township annexed to Lockport city. Part of Plainfield township annexed to Plainfield village. Shorewood village incorporated from part of Troy township. Part of New Lenox township annexed to New Lenox village. Parts of Crete township annexed to Crete and Steger villages. Part of Monee township annexed to Park Forest village. Part of Frankfort township annexed to Frankfort village. Part of Washington township annexed to Beecher village. Part of Reed township annexed to Braidwood city. Crest Hill city incorporated from part of Lockport township. Parts of Wilmington township annexed to Wilmington city. Parts of Joliet, Lockport, New Lenox, and Troy townships annexed to Joliet city.

[89] WILLIAMSON.--Part of Lake Creek precinct annexed to Johnston City. Part of Herrin precinct annexed to Herrin city. Part of Carterville precinct annexed to Carterville city. Parts of East Marion and West Marion precincts annexed to Marion city.

[90] WINNEBAGO.--Part of Harlem and Rockford townships annexed to Loves Park city. Morristown village incorporated from part of Rockford township. Part of Rockford township annexed to Rockford city and part of Rockford city detached and area reverted to Rockford township. Part of Roscoe and Rockton townships annexed to South Beloit city. Part of Rockton township annexed to Rockton village and part of Rockton village detached and area reverted to Rockton township. Part of Winnebago township annexed to Winnebago village.

[91] WOODFORD.--Oak Grove Park village incorporated from part of Worth township. Part of Metamora township annexed to Metamora village and part of Metamora village detached and area reverted to Metamora township. Part of Roanoke township annexed to Roanoke village. Eureka city returned in Olio township only in 1950. Goodfield village incorporated from part of Montgomery township. Part of Minonk township annexed to Minonk city.

Table 8.—POPULATION OF ALL INCORPORATED PLACES AND OF UNINCORPORATED PLACES OF 1,000 OR MORE: 1940 TO 1960

["U" denotes an unincorporated place. Asterisk (*) denotes an incorporated place under 2,500 located in an urbanized area]

Place	County	1960	1950	1940
Abingdon	Knox	3,469	3,300	3,218
Addieville	Washington	231	271	272
Addison	Du Page	6,741	813	819
Adeline	Ogle	130	135	176
Albany	Whiteside	637	544	492
Albers	Clinton	566	...	...
Albion	Edwards	2,025	2,287	1,855
Aledo	Mercer	3,080	2,919	2,593
Alexis	Mercer; Warren	878	821	877
Algonquin	McHenry	2,014	1,223	926
Alhambra	Madison	537	476	375
Allendale	Wabash	465	442	432
Allenville	Moultrie	191	253	240
Allerton	Champaign; Vermilion	282	244	303
Alma	Marion	358	404	465
Alorton	St. Clair	3,282	2,547	...
Alpha	Henry	637	630	553
Alsey	Scott	248	294	290
Alsip	Cook	3,770	1,228	541
Altamont	Effingham	1,656	1,580	2,111
Alton	Madison	43,047	32,550	31,255
Altona	Knox	505	462	480
Alton North (U)	Madison	1,505	...	...
Alton North East (U)	Madison	1,194	...	...
Alto Pass	Union	323	462	459
Alvan	Vermilion	281	287	339
Amboy	Lee	2,067	2,128	1,986
Anchor	McLean	194	...	...
Andalusia	Rock Island	560	510	365
Andover	Henry	295	256	248
Anna	Union	4,280	4,380	4,092
Annawan	Henry	701	592	578
Antioch	Lake	2,268	1,307	1,098
Apple River	Jo Daviess	477	431	461
Arcola	Douglas	2,273	1,700	1,837
Arenzville	Cass	417	513	494
Argenta	Macon	860	575	561
Arlington	Bureau	254	247	258
Arlington Heights	Cook	27,878	8,768	5,668
Armington	Tazewell	327	314	299
Aroma Park	Kankakee	744	544	497
Arrowsmith	McLean	319	316	294
Arthur	Douglas; Moultrie	2,120	1,573	1,405
Ashkum	Iroquois	601	420	337
Ashland	Cass	1,064	1,039	1,139
Ashley	Washington	662	738	720
Ashmore	Coles	447	406	454
Ashton	Lee	1,024	913	914
Assumption	Christian	1,439	1,466	1,561
Astoria	Fulton	1,206	1,308	1,292
Athens	Menard	1,035	1,048	1,062
Atkinson	Henry	944	825	719
Atlanta	Logan	1,568	1,331	1,290
Atwood	Douglas; Piatt	1,258	661	707
Auburn	Sangamon	2,209	1,963	1,952
Augusta	Hancock	915	945	972
Aurora	Kane	63,715	50,576	47,170
Ava	Jackson	665	734	821
Aviston	Clinton	717	503	388
Avon	Fulton	996	870	803
Baldwin	Randolph	336	354	341
Banner	Fulton	247	215	172
Bannockburn	Lake	466	249	179
Bardolph	McDonough	266	246	275
Barrington	Cook; Lake	5,434	4,209	3,560
Barrington Hills	Cook; Lake; McHenry	1,726	...	...
Barry	Pike	1,422	1,529	1,545
Bartelso	Clinton	370	304	300
Bartlett	Cook; Du Page	1,540	716	608
Bartonville	Peoria	7,253	2,437	1,879
Basco	Hancock	191	220	238
Batavia	Kane	7,496	5,838	5,101
Batchtown	Calhoun	248	237	297
Bath	Mason	398	423	358
Baylis	Pike	284	307	363
Beardstown	Cass	6,294	6,080	6,505
Beaverville	Iroquois	430	383	425
Beckemeyer	Clinton	1,056	1,045	900
Bedford Park*	Cook	737	651	...
Beecher	Will	1,367	956	742
Beecher City	Effingham	452	437	506
Belgium	Vermilion	494	493	472
Belknap	Johnson	203	247	280
Belleflower	McLean	389	413	425
Belle Prairie City	Hamilton	82	82	67
Belle Rive	Jefferson	303	313	333
Belleville	St. Clair	37,264	32,721	28,405
Bellevue*	Peoria	1,561	1,529	...
Bellmont	Wabash	320	368	408
Bellwood	Cook	20,729	8,746	5,220
Belvidere	Boone	11,223	9,422	8,094
Bement	Piatt	1,558	1,459	1,466
Benld	Macoupin	1,848	2,093	2,444
Bensenville	Cook; Du Page	9,141	3,754	1,869
Benson	Woodford	427	387	358
Bently	Hancock	89	88	89
Benton	Franklin	7,023	7,848	7,372
Berkeley	Cook	5,792	1,882	724
Berlin	Sangamon	197	218	215
Berwyn	Cook	54,224	51,280	48,451
Bethalto	Madison	3,235	2,115	1,207
Bethany	Moultrie	1,118	850	819
Biggsville	Henderson	345	379	344

Table 8.—POPULATION OF ALL INCORPORATED PLACES AND OF UNINCORPORATED PLACES OF 1,000 OR MORE: 1940 TO 1960—Con.

["U" denotes an unincorporated place. Asterisk (*) denotes an incorporated place under 2,500 located in an urbanized area]

Place	County	1960	1950	1940
Bingham	Fayette	122	170	199
Birds	Lawrence	235	234	294
Bishop Hill	Henry	164	202	199
Blandinsville	McDonough	853	918	914
Bloomingdale	Du Page	1,262	339	305
Bloomington	McLean	36,271	34,163	32,868
Blue Island	Cook	19,618	17,622	16,638
Blue Mound	Macon	1,038	886	811
Bluffs	Scott	779	784	839
Bluford	Jefferson	388	477	463
Bone Gap	Edwards	245	327	385
Bonfield	Kankakee	178	143	116
Bonnie	Jefferson	215	257	177
Bourbonnais	Kankakee	3,336	1,598	771
Bowen	Hancock	559	573	619
Braceville	Grundy	558	384	321
Bradford	Stark	857	952	907
Bradley	Kankakee	8,082	5,699	3,689
Braidwood	Will	1,944	1,485	1,354
Breese	Clinton	2,461	2,181	2,206
Bridgeport	Lawrence	2,260	2,358	2,143
Bridge View	Cook	7,334	1,393	...
Brighton	Jersey; Macoupin	1,248	934	697
Brimfield	Peoria	656	648	618
Broadlands	Champaign	344	333	361
Broadview	Cook	8,588	5,196	1,457
Broadwell	Logan	173	149	144
Brocton	Edgar	380	406	449
Brookfield	Cook	20,429	15,472	10,817
Brooklyn*	St. Clair	1,922	2,568	2,158
Brookport	Massac	1,154	1,119	1,247
Broughton	Hamilton	235	324	387
Browning	Schuyler	300	324	402
Browns	Edwards	251	336	337
Brownstown	Fayette	659	649	825
Brussels	Calhoun	201	205	275
Bryant	Fulton	346	396	387
Buckingham	Kankakee	152	140	149
Buckley	Iroquois	690	554	457
Buckner	Franklin	610	783	927
Buda	Bureau	732	761	734
Buffalo	Sangamon	356	416	422
Buffalo Grove*	Cook	1,492	...	...
Bulpitt	Christian	307	376	390
Buncombe	Johnson	200	210	263
Bunker Hill	Macoupin	1,524	1,238	1,082
Bureau Junction	Bureau	401	480	483
Burlington	Kane	360	263	235
Burnham*	Cook	2,478	1,331	865
Bush	Williamson	459	504	617
Bushnell	McDonough	3,710	3,317	2,906
Butler	Montgomery	249	283	246
Byron	Ogle	1,578	1,237	1,113
Cabery	Ford; Kankakee	293	290	299
Cahokia	St. Clair	15,829	794	465
Cairo	Alexander	9,348	12,123	14,407
Calhoun	Richland	188	215	197
Calumet City	Cook	25,000	15,799	13,241
Calumet Park	Cook	8,448	2,500	1,593
Camargo	Douglas	276	236	257
Cambria	Williamson	568	625	687
Cambridge	Henry	1,665	1,489	1,312
Camden	Schuyler	116	153	157
Campbell Hill	Jackson	263	336	401
Camp Point	Adams	1,092	969	1,084
Campus	Livingston	165	183	169
Canton	Fulton	13,588	11,927	11,577
Cantrall	Sangamon	115	145	179
Capron	Boone	656	572	487
Carbon Cliff*	Rock Island	1,268	676	575
Carbondale	Jackson	14,670	10,921	8,550
Carbon Hill	Grundy	236	158	141
Carlinville	Macoupin	5,440	5,116	4,965
Carlock	McLean	318	...	...
Carlyle	Clinton	2,903	2,669	2,591
Carmi	White	6,152	5,574	4,098
Carol Stream	Du Page	836	...	...
Carpentersville	Kane	17,424	1,523	1,289
Carrier Mills	Saline	2,006	2,252	2,360
Carrollton	Greene	2,558	2,437	2,285
Carterville	Williamson	2,643	2,716	2,893
Carthage	Hancock	3,325	3,214	2,575
Cary	McHenry	2,530	943	707
Casey	Clark	2,890	2,734	2,543
Caseyville*	St. Clair	2,455	1,209	865
Catlin	Vermilion	1,263	953	845
Cave in Rock	Hardin	495	550	486
Cedar Point	La Salle	308	296	279
Cedarville	Stephenson	570	466	420
Central City	Grundy	30	35	33
Central City	Marion	1,422	1,231	1,562
Centralia	Clinton; Marion	13,904	13,863	16,343
Central Park (U)	Vermilion	2,676	2,489	...
Centreville	St. Clair	12,769	...	...
Cerro Gordo	Piatt	1,067	1,052	1,016
Chadwick	Carroll	602	607	581
Champaign	Champaign	49,583	39,563	23,302
Chandlerville	Cass	718	788	874
Channel Lake (U)	Lake	1,969	...	...
Chapin	Morgan	477	489	554
Charleston	Coles	10,505	9,164	8,197
Chatham	Sangamon	1,069	905	867
Chatsworth	Livingston	1,330	1,119	1,036
Chebanse	Iroquois; Kankakee	995	739	603
Chenoa	McLean	1,523	1,452	1,401
Cherry	Bureau	501	520	583
Cherry Valley	Winnebago	875	741	583
Chester	Randolph	4,460	5,389	5,110
Chesterfield	Macoupin	280	272	290
Chicago	Cook; Du Page	3,550,404	3,620,962	3,396,808
Chicago Heights	Cook	34,331	24,551	22,461
Chicago Ridge	Cook	5,748	888	376
Chillicothe	Peoria	3,054	2,767	2,303
Chrisman	Edgar	1,221	1,071	1,112
Christopher	Franklin	2,854	3,545	3,833
Cicero	Cook	69,130	67,544	64,712
Cisco	Piatt	398	334	357
Cisne	Wayne	615	628	628
Cissna Park	Iroquois	803	660	582
City Park (U)	Christian	1,133	...	...
Claremont	Richland	223	249	205
Clarendon Hills	Du Page	5,885	2,437	1,281
Clay City	Clay	1,144	1,103	1,136
Clayton	Adams	774	866	1,028
Clear Lake	Sangamon	219	...	...
Cleveland	Henry	251	204	127
Clifton	Iroquois	1,018	734	580
Clinton	De Witt	7,355	5,945	6,331
Coal City	Grundy	2,852	2,220	1,852
Coalton	Montgomery	352	402	459
Coal Valley	Rock Island	435	363	243
Coatsburg	Adams	178	194	189
Cobden	Union	918	1,104	1,098
Coffeen	Montgomery	502	627	704
Colchester	McDonough	1,495	1,551	1,426
Coleta	Whiteside	197	184	184
Colfax	McLean	894	819	821
Collinsville	Madison; St. Clair	14,217	11,862	9,767
Colona	Henry	491	319	264
Colp	Williamson	201	253	323
Columbia	Monroe	3,174	2,179	1,871
Columbus	Adams	109	83	100
Compton	Lee	366	321	300
Concord	Morgan	210	278	257
Cooksville	McLean	221	256	269
Cordova	Rock Island	502	475	364
Cornell	Livingston	524	458	478
Cortland	De Kalb	461	398	230
Cottage Hills (U)	Madison	3,976	3,357	...
Coulterville	Randolph	1,022	1,160	1,284
Country Club Hills	Cook	3,421	...	...
Cowden	Shelby	575	619	709
Crainville	Williamson	421	433	381
Creal Springs	Williamson	784	864	950
Crescent	Iroquois	Δ393	324	332
Crest Hill	Will	5,887	...	...
Creston	Ogle	454	362	284
Crestwood*	Cook	1,213	739	458
Crete	Will	3,463	2,298	1,772
Creve Coeur	Tazewell	6,684	5,499	3,535
Crossville	White	874	866	666
Crystal Lake	McHenry	8,314	4,832	3,917
Cuba	Fulton	1,380	1,482	1,620
Cullom	Livingston	555	492	509
Cutler	Perry	445	520	590
Cypress	Johnson	264	357	407
Dahlgren	Hamilton	480	609	595
Dakota	Stephenson	363	318	268
Dallas City	Hancock; Henderson	1,276	1,275	1,149
Dalton City	Moultrie	386	384	354
Dalzell	Bureau	496	543	496
Dana	La Salle	240	246	253
Danforth	Iroquois	394	385	362
Danvers	McLean	783	762	705
Danville	Vermilion	41,856	37,864	36,919
Davis	Stephenson	434	348	317
Dawson	Sangamon	393	374	396
Decatur	Macon	78,004	66,269	59,305
Deer Creek	Tazewell; Woodford	583	501	469

Δ The revised population total for Crescent is 409. The figure in the table excludes population for an area misclassified as outside, rather than inside, the village limits. This error was discovered too late for correction in the detailed distributions.

Table 8.—POPULATION OF ALL INCORPORATED PLACES AND OF UNINCORPORATED PLACES OF 1,000 OR MORE: 1940 TO 1960—Con.

["U" denotes an unincorporated place. Asterisk (*) denotes an incorporated place under 2,500 located in an urbanized area]

Place	County	1960	1950	1940
Deerfield	Cook, Lake	11,786	3,288	2,283
Deer Grove	Whiteside	86	72	98
Deer Park	Lake	476	...	...
De Kalb	De Kalb	18,486	11,708	9,146
De Land	Piatt	422	416	487
Delavan	Tazewell	1,377	1,248	1,181
Depue	Bureau	1,920	2,163	2,296
De Soto	Jackson	723	646	656
Des Plaines	Cook	34,886	14,994	9,518
Detroit	Pike	126	126	140
Dewey Park (U)	Madison	1,747	1,589	...
De Witt	De Witt	245	216	247
Diamond	Grundy	250	107	80
Dieterich	Effingham	591	500	477
Divernon	Sangamon	997	1,013	1,033
Dixmoor	Cook	3,076	1,327	1,022
Dixon	Lee	19,565	11,523	10,671
Dolton	Cook	18,746	5,558	3,068
Dongola	Union	757	704	638
Donnellson	Bond, Montgomery	292	336	356
Donovan	Iroquois	320	327	381
Dorchester	Macoupin	161	162	185
Dover	Bureau	171	191	155
Dowell	Jackson	453	616	704
Downers Grove	Du Page	21,154	11,886	9,526
Downs	McLean	497	299	301
Du Bois	Washington	229	282	280
Dunfermline	Fulton	284	292	...
Dunlap	Peoria	564	...	...
Dupo	St. Clair	2,937	2,239	2,073
Du Quoin	Perry	6,558	7,147	7,515
Durand	Winnebago	797	679	592
Dwight	Livingston	3,086	2,843	2,499
Eagerville	Macoupin	149	187	251
Earlville	La Salle	1,420	1,217	1,103
East Alton	Madison	7,630	7,290	4,680
East Brooklyn	Grundy	68	65	68
East Carondelet	St. Clair	463	401	416
East Chicago Heights	Cook	3,270	1,548	...
East Dubuque*	Jo Daviess	2,082	1,697	1,475
East Dundee	Kane	2,221	1,466	1,306
East Galesburg	Knox	660	651	605
East Gillespie	Macoupin	208	224	278
East Hazelcrest*	Cook	1,457	1,066	754
East Moline	Rock Island	16,732	13,913	12,359
Easton	Mason	361	371	442
East Peoria	Tazewell	12,310	8,698	6,806
Eastside Galesburg (U)	Knox	1,147	...	...
East St. Louis	St. Clair	81,712	82,295	75,609
East Streator (U)	La Salle	1,517	...	...
Eddyville	Pope	125	106	144
Edgewood	Effingham	515	515	467
Edinburg	Christian	1,003	921	919
Edwardsville	Madison	9,996	8,776	8,008
Effingham	Effingham	8,172	6,892	6,180
Eileen	Grundy	384	332	301
Elburn	Kane	960	792	624
El Dara	Pike	98	137	158
Eldorado	Saline	3,573	4,500	4,891
Eldred	Greene	302	298	340
Elgin	Cook, Kane	49,447	44,223	38,333
Elizabeth	Jo Daviess	729	723	694
Elizabethtown	Hardin	524	583	622
Elk Grove Village	Cook	6,608	...	...
Elk Hart City	Logan	418	420	436
Elkville	Jackson	743	934	951
Elliott	Ford	343	337	332
Ellis Grove	Randolph	218	258	290
Ellisville	Fulton	140	157	216
Ellsworth	McLean	224	199	255
Elmhurst	Du Page	36,991	21,273	15,458
Elmwood	Peoria	1,882	1,613	1,348
Elmwood Park	Cook	23,866	18,801	13,689
El Paso	Woodford	1,964	1,818	1,621
Elsah	Jersey	218	520	175
Elvaston	Hancock	232	238	226
Elwood	Will	746	420	248
Emden	Logan	502	406	396
Emington	Livingston	133	150	160
Energy	Williamson	507	503	458
Enfield	White	791	906	875
Equality	Gallatin	665	830	971
Erie	Whiteside	1,215	1,180	1,052
Essex	Kankakee	328	284	211
Eureka	Woodford	2,538	2,367	1,714
Evanston	Cook	79,283	73,641	65,389
Evansville	Randolph	Δ829	821	693
Evergreen Park	Cook	24,178	10,531	3,313
Ewing	Franklin	250	330	339
Exeter	Scott	77	107	126
Fairbury	Livingston	2,937	2,433	2,300
Fairfield	Wayne	6,362	5,576	4,008
Fairmont City	St. Clair	2,688	2,284	1,905
Fairmount	Vermilion	725	618	775
Fairview	Fulton	544	568	528
Farina	Fayette	692	787	804
Farmer City	De Witt	1,838	1,752	1,833
Farmersville	Montgomery	495	485	558
Farmington	Fulton	2,831	2,651	2,225
Fayetteville	St. Clair	294	245	181
Ferris	Hancock	208	226	272
Fidelity	Jersey	125	157	146
Fieldon	Jersey	239	250	217
Fillmore	Montgomery	360	384	458
Findlay	Shelby	759	680	688
Fisher	Champaign	1,155	894	754
Fithian	Vermilion	495	414	423
Flanagan	Livingston	841	672	663
Flat Rock	Crawford	497	558	585
Flora	Clay	5,331	5,255	5,474
Florence	Pike	99	107	139
Flossmoor	Cook	4,624	1,804	1,270
Foosland	Champaign	150	...	...
Forest City	Mason	249	278	240
Forest Homes (U)	Madison	2,025	...	...
Forest Park	Cook	14,452	14,969	14,840
Forest View*	Cook	1,042	291	208
Forrest	Livingston	1,220	1,040	947
Forreston	Ogle	1,153	1,048	992
Forsyth	Macon	424	...	...
Fox Lake	Lake	3,700	2,238	1,110
Fox River Grove	McHenry	1,866	1,313	693
Frankfort	Will	1,135	685	568
Franklin	Morgan	500	438	515
Franklin Grove	Lee	773	741	645
Franklin Park	Cook	18,322	8,899	3,007
Freeburg	St. Clair	1,908	1,661	1,507
Freemanspur	Franklin, Williamson	406	451	258
Freeport	Stephenson	26,628	22,467	22,366
Fulton	Whiteside	3,387	2,706	2,585
Fults	Monroe	90	120	88
Gages Lake (U)	Lake	3,395	...	...
Galatia	Saline	830	933	986
Galena	Jo Daviess	4,410	4,648	4,126
Galesburg	Knox	37,243	31,425	28,876
Galva	Henry	3,060	2,886	2,812
Gardner	Grundy	1,041	981	864
Garrett	Douglas	249	213	252
Gays	Moultrie	263	261	261
Geneseo	Henry	5,169	4,325	3,824
Geneva	Kane	7,646	5,139	4,101
Genoa	De Kalb	2,330	1,690	1,290
Georgetown	Vermilion	3,544	3,294	3,235
Germantown	Clinton	983	811	796
German Valley	Stephenson	224	206	180
Gibson City	Ford	3,453	3,029	2,401
Gifford	Champaign	609	...	...
Gilberts	Kane	238	183	170
Gillespie	Macoupin	3,569	4,105	4,440
Gilman	Iroquois	1,704	1,602	1,554
Girard	Macoupin	1,734	1,740	1,741
Gladstone	Henderson	356	340	367
Glasford	Peoria	1,012	922	782
Glasgow	Scott	166	158	222
Glen Carbon	Madison	1,241	1,176	1,091
Glencoe	Cook	10,472	6,980	6,825
Glendale	Du Page	173	...	...
Glen Ellyn	Du Page	15,972	9,524	8,055
Glenview	Cook	18,132	6,142	2,500
Glenwood	Cook	882	762	643
Godfrey (U)	Madison	1,231	1,438	...
Godley	Grundy, Will	97	102	85
Golconda	Pope	864	1,066	1,301
Golden	Adams	491	512	624
Golden Gate	Wayne	156	199	248
Golf*	Cook	409	258	158
Goodfield	Woodford	286	...	...
Good Hope	McDonough	394	392	366
Goreville	Johnson	625	581	508
Gorham	Jackson	378	447	595
Grafton	Jersey	1,084	1,117	1,110
Grand Ridge	La Salle	659	530	385
Grand Tower	Jackson	847	963	1,043
Grandview*	Sangamon	2,214	1,349	620
Granite City	Madison	40,073	29,465	22,974
Grantfork	Madison	134	162	130
Grant Park	Kankakee	757	564	519
Granville	Putnam	1,048	978	1,038
Grays Lake	Lake	3,762	1,970	1,182
Grayville	Edwards, White	2,280	2,461	2,240
Greenfield	Greene	1,064	987	1,006
Green Rock	Henry	2,677	...	...

Δ The revised population total for Evansville is 846. The figure in the table resulted from an omission which was discovered too late for inclusion in the detailed distributions.

Table 8.—POPULATION OF ALL INCORPORATED PLACES AND OF UNINCORPORATED PLACES OF 1,000 OR MORE: 1940 TO 1960—Con.

["U" denotes an unincorporated place. Asterisk (*) denotes an incorporated place under 2,500 located in an urbanized area]

Place	County	1960	1950	1940
Greenup	Cumberland	1,477	1,360	1,410
Green Valley	Tazewell	552	503	516
Greenview	Menard	796	795	749
Greenville	Bond	4,569	4,069	3,391
Gridley	McLean	889	817	745
Griggsville	Pike	1,240	1,199	1,266
Gulf Port	Henderson	214	232	174
Gurnee*	Lake	1,831	1,097	661
Hainesville	Lake	132	154	...
Hamburg	Calhoun	264	225	300
Hamel	Madison	362	...	...
Hamilton	Hancock	2,228	1,776	1,642
Hamletsburg	Pope	107	131	192
Hammond	Piatt	471	405	384
Hampshire	Kane	1,309	970	757
Hampton*	Rock Island	742	706	532
Hanaford	Franklin	289	280	474
Hanna City	Peoria	1,056	671	633
Hanover	Jo Daviess	1,396	1,643	899
Hanover Park	Cook	451	...	...
Hardin	Calhoun	356	928	838
Harmon	Lee	214	208	201
Harrisburg	Saline	9,171	10,999	11,453
Hartford	Madison	2,355	1,909	1,842
Hartsburg	Logan	300	245	269
Harvard	McHenry	4,248	3,464	3,121
Harvel	Christian; Montgomery	285	301	319
Harvester*	Du Page	299	...	...
Harvey	Cook	29,071	20,683	17,878
Harwood Heights	Cook	5,688	655	...
Havana	Mason	4,363	4,379	3,999
Hawthorn Woods	Lake	239	...	...
Hazel Crest	Cook	6,205	2,129	1,299
Hebron	McHenry	701	696	627
Hecker	Monroe	313	204	205
Hegeler (U)	Vermilion	1,640	...	...
Henderson	Knox	212	166	152
Hennepin	Putnam	391	312	396
Henning	Vermilion	271	283	259
Henry	Marshall	2,278	1,966	1,877
Herrick	Shelby	440	554	616
Herrin	Williamson	9,474	9,331	9,352
Herscher	Kankakee	658	515	416
Hettick	Macoupin	253	268	290
Heyworth	McLean	1,196	1,072	996
Hickory Hills	Cook	2,707	...	...
Hidalgo	Jasper	126	167	191
Highland	Madison	4,943	4,283	3,820
Highland Park	Lake	25,532	16,808	14,476
Highwood	Lake	4,499	3,813	3,707
Hillcrest	Ogle	224	...	...
Hillsboro	Montgomery	4,232	4,141	4,514
Hillsdale	Rock Island	490	...	...
Hillside	Cook	7,794	2,131	1,080
Hillview	Greene	305	419	544
Hinckley	De Kalb	940	774	710
Hindsboro	Douglas	376	377	407
Hinsdale	Cook; Du Page	12,859	8,676	7,336
Hodgkins*	Cook	1,126	536	331
Hoffman	Clinton	235	...	...
Hoffman Estates	Cook	8,296	...	...
Hollowayville	Bureau	96	89	112
Homer	Champaign	1,276	1,030	983
Hometown	Cook	7,479	...	...
Homewood	Cook	13,371	5,887	4,078
Hoopeston	Vermilion	6,606	5,992	5,381
Hooppole	Henry	227	195	200
Hopedale	Tazewell	737	574	545
Hoyleton	Washington	475	462	401
Hudson	McLean	493	339	324
Huey	Clinton	212	175	163
Hull	Pike	535	489	572
Humboldt	Coles	342	295	334
Hume	Edgar	449	448	489
Humphrey	Christian	646	593	803
Huntley	McHenry	1,143	830	674
Hurst	Williamson	863	858	1,012
Hutsonville	Crawford	583	647	714
Illiopolis	Sangamon	995	833	714
Ina	Jefferson	332	432	501
Indian Creek	Lake	239	...	...
Indian Head Park*	Cook	385	...	...
Indianola	Vermilion	295	392	411
Industry	McDonough	514	496	576
Iola	Clay	155	213	256
Ipava	Fulton	623	667	629
Iroquois	Iroquois	231	232	242
Irving	Montgomery	570	539	588
Irvington	Washington	387	379	418
Irwin	Kankakee	92	85	66
Island Lake	Lake; McHenry	1,639	...	...
Itasca	Du Page	3,564	1,274	787
Iuka	Marion	378	450	470
Ivesdale	Champaign; Piatt	360	407	386
Jacksonville	Morgan	21,690	20,387	19,844
Jeffersonville	Wayne	330	326	288
Jeiseyville	Christian	169	199	216
Jerome*	Sangamon	1,666	689	424
Jerseyville	Jersey	7,420	5,792	4,809
Jewett	Cumberland	238	253	204
Johnsonville	Wayne	96	105	98
Johnston City	Williamson	3,891	4,479	5,418
Joliet	Will	66,780	51,601	42,365
Jonesboro	Union	1,636	1,607	1,521
Joppa	Massac	578	513	587
Joy	Mercer	503	505	470
Junction	Gallatin	238	239	320
Junction City	Marion	315	353	332
Justice	Cook	2,803	854	499
Kampsville	Calhoun	453	437	432
Kane	Greene	469	485	490
Kangley	La Salle	267	296	239
Kankakee	Kankakee	27,666	25,856	22,241
Kansas	Edgar	815	835	875
Kappa	Woodford	119	125	141
Karnak	Pulaski	667	792	893
Kaskaskia	Randolph	97	112	131
Keenes	Wayne	114	...	...
Keensburg	Wabash	263	302	421
Keithsburg	Mercer	963	1,006	1,130
Kell	Marion	194	193	216
Kempton	Ford	252	255	259
Kenilworth	Cook	2,959	2,789	2,935
Kenney	De Witt	400	409	483
Kewanee	Henry	16,324	16,821	16,901
Keyesport	Bond; Clinton	412	438	547
Kilbourne	Mason	352	374	360
Kildeer	Lake	173	...	...
Kincaid	Christian	1,544	1,793	1,749
Kinderhook	Pike	276	299	336
Kingston	De Kalb	406	327	259
Kingston Mines	Peoria	375	404	390
Kinmundy	Marion	813	912	1,015
Kinsman	Grundy	134	147	164
Kirkland	De Kalb	928	685	570
Kirkwood	Warren	771	747	746
Klondike Lotus Point (U)	Lake	1,402	...	...
Knoxville	Knox	2,560	2,209	2,241
Lacon	Marshall	2,175	2,020	1,627
Ladd	Bureau	1,255	1,224	1,156
La Fayette	Stark	269	301	295
La Grange	Cook	15,285	12,002	10,479
La Grange Park	Cook	13,793	6,176	3,406
La Harpe	Hancock	1,322	1,295	1,322
Lake Barrington	Lake	172	...	...
Lake Bluff	Lake	3,494	2,000	1,729
Lake Forest	Lake	10,687	7,819	6,885
Lake in the Hills	McHenry	2,046	...	...
Lakemoor	McHenry	736	...	...
Lake Villa	Lake	903	824	438
Lakewood	McHenry	635	393	125
Lake Zurich	Lake	3,458	850	421
La Moille	Bureau	655	505	509
Lanark	Carroll	1,473	1,359	1,292
Lansing	Cook	18,098	8,682	4,462
La Prairie	Adams	115	142	141
La Rose	Marshall	192	178	179
La Salle	La Salle	11,897	12,083	12,812
Latham	Logan	389	387	369
Lawrenceville	Lawrence	5,492	6,328	6,213
Leaf River	Ogle	546	444	415
Lebanon	St. Clair	2,863	2,417	1,867
Lee	De Kalb; Lee	228	251	257
Leland	La Salle	642	537	583
Leland Grove*	Sangamon	1,731	...	...
Lemont	Cook	3,397	2,757	2,557
Lena	Stephenson	1,552	1,227	1,169
Lenzburg	St. Clair	420	431	428
Leonore	La Salle	195	204	179
Lerna	Coles	296	304	301
Lerey	McLean	2,088	1,820	1,783
Lewistown	Fulton	2,603	2,630	2,355
Lexington	McLean	1,244	1,181	1,284
Liberty	White	118	172	202
Libertyville	Lake	8,560	5,425	3,930
Lima	Adams	160	154	192
Lincoln	Logan	16,890	14,362	12,752
Lincolnshire	Lake	555	...	...
Lincolnwood	Cook	11,744	3,072	752
Lindenhurst	Lake	1,259	...	...
Lisbon	Kendall	234	183	206
Lisle	Du Page	4,219	...	...

Table 8.—POPULATION OF ALL INCORPORATED PLACES AND OF UNINCORPORATED PLACES OF 1,000 OR MORE: 1940 TO 1960—Con.

["U" denotes an unincorporated place. Asterisk (*) denotes an incorporated place under 2,500 located in an urbanized area]

Place	County	1960	1950	1940
Litchfield	Montgomery	7,330	7,208	7,048
Littleton	Schuyler	176	215	277
Little York	Warren	329	324	318
Liverpool	Fulton	184	...	...
Livingston	Madison	964	999	1,115
Loami	Sangamon	450	439	488
Lockport	Will	7,560	4,955	3,475
Loda	Iroquois	585	559	507
Lomax	Henderson	535	490	520
Lombard	Du Page	22,561	9,817	7,075
London Mills	Fulton, Knox	617	581	579
Long Grove	Lake	640	...	...
Long Lake (U)	Lake	3,502	2,637	...
Long Point	Livingston	307	286	278
Long View	Champaign	270	239	259
Loraine	Adams	303	370	346
Lostant	La Salle	460	432	399
Louisville	Clay	906	970	925
Loves Park	Winnebago	9,086	5,366	...
Lovington	Moultrie	1,200	1,152	1,215
Ludlow	Champaign	460	475	318
Lyndon	Whiteside	677	594	476
Lynnville	Morgan	97	101	108
Lynwood	Cook	255	...	...
Lyons	Cook	9,936	6,120	4,960
McCook*	Cook	441	361	315
McCullom Lake	McHenry	759	...	...
McHenry	McHenry	3,336	2,080	1,596
McLean	McLean	758	667	652
McLeansboro	Hamilton	2,951	3,008	2,528
McNabb	Putnam	176	...	...
Macedonia	Franklin, Hamilton	96	127	147
Mackinaw	Tazewell	1,163	1,011	845
Macomb	McDonough	12,135	10,592	8,764
Macon	Macon	1,229	942	875
Madison	Madison	6,861	7,963	7,782
Maeystown	Monroe	158	137	160
Magnolia	Putnam	245	285	329
Mahomet	Champaign	1,367	1,017	823
Makanda	Jackson	164	214	258
Malden	Bureau	258	217	237
Malta	De Kalb	782	510	455
Manchester	Scott	282	351	348
Manhattan	Will	1,117	728	601
Manito	Mason	1,093	869	776
Manlius	Bureau	374	368	319
Mansfield	Piatt	743	665	693
Manteno	Kankakee	2,225	1,789	1,537
Maple Park	Kane	592	433	398
Mapleton	Peoria	309	...	...
Maquon	Knox	386	361	429
Marengo	McHenry	3,568	2,726	2,034
Marietta	Fulton	201	178	193
Marine	Madison	813	657	557
Marion	Williamson	11,274	10,459	9,251
Marissa	St. Clair	1,722	1,652	1,657
Mark	Putnam	445	449	529
Markham	Cook	11,704	2,753	1,388
Maroa	Macon	1,235	1,100	1,033
Marquette Heights	Tazewell	2,517	...	...
Marseilles	La Salle	4,347	4,514	4,455
Marshall	Clark	3,270	2,960	2,758
Martinsville	Clark	1,351	1,440	1,296
Martinton	Iroquois	314	292	280
Maryville	Madison	675	539	536
Mascoutah	St. Clair	3,625	3,009	2,294
Mason	Effingham	332	327	330
Mason City	Mason	2,160	2,004	1,984
Mathersville	Mercer	612	590	565
Matteson	Cook	3,225	1,211	819
Mattoon	Coles	19,088	17,547	15,827
Maunie	White	363	412	521
Maywood	Cook	27,330	27,473	26,648
Mazon	Grundy	683	586	512
Mechanicsburg	Sangamon	428	464	423
Media	Henderson	165	148	187
Medora	Macoupin	447	432	438
Melrose Park	Cook	22,291	13,366	10,933
Melvin	Ford	559	535	470
Mendon	Adams	784	625	637
Mendota	La Salle	6,154	5,129	4,215
Menominee	Jo Daviess	191	132	138
Meredosia	Morgan	1,034	940	998
Merrionette Park*	Cook	2,354	1,101	...
Metamora	Woodford	1,808	1,368	896
Metcalf	Edgar	278	312	328
Metropolis	Massac	7,339	6,093	6,287
Mettawa	Lake	126	...	...
Middlebury	Cook, Kane, McHenry	216	...	...
Middletown	Logan	543	480	496
Midlothian	Cook	6,605	3,216	2,430
Milan	Rock Island	3,065	1,737	1,210
Milford	Iroquois	1,699	1,648	1,628
Mill Creek	Union	102	127	210
Milledgeville	Carroll	1,208	1,044	808
Millington	Kendall, La Salle	309	270	248
Mill Shoals	White	322	417	537
Millstadt	St. Clair	1,830	1,566	1,290
Milton	Pike	309	337	327
Mineral	Bureau	330	274	307
Minier	Tazewell	847	780	737
Minonk	Woodford	2,001	1,955	1,897
Minooka	Grundy	539	369	317
Modesto	Macoupin	228	232	276
Mokena	Will	1,332	903	657
Moline	Rock Island	42,705	37,397	34,608
Momence	Kankakee	2,949	2,644	2,425
Monee	Will	646	554	427
Monmouth	Warren	10,372	10,193	9,096
Monsanto*	St. Clair	324	357	359
Montgomery*	Kane	2,122	773	607
Monticello	Piatt	3,219	2,612	2,523
Montrose	Effingham	320	309	334
Morris	Grundy	7,935	6,926	6,145
Morrison	Whiteside	4,159	3,531	3,187
Morrisonville	Christian	1,129	1,182	1,206
Morristown	Winnebago	402	...	...
Morton	Tazewell	5,325	3,693	2,241
Morton Grove	Cook	20,533	3,926	2,010
Mound City	Pulaski	1,669	2,167	2,465
Mounds	Pulaski	1,835	2,001	2,144
Mound Station	Brown	204	184	226
Mount Auburn	Christian	502	414	471
Mount Carmel	Wabash	8,594	8,732	6,987
Mount Carroll	Carroll	2,056	1,950	1,845
Mount Clare	Macoupin	320	260	331
Mount Erie	Wayne	134	149	200
Mount Morris	Ogle	3,075	2,709	2,304
Mount Olive	Macoupin	2,295	2,401	2,559
Mount Prospect	Cook	18,906	4,009	1,720
Mount Pulaski	Logan	1,689	1,526	1,378
Mount Sterling	Brown	2,262	2,246	2,140
Mount Vernon	Jefferson	15,566	15,600	14,724
Mount Zion	Macon	925	438	384
Moweaqua	Shelby	1,614	1,475	1,366
Muddy	Saline	95	...	...
Mulberry Grove	Bond	745	712	702
Muncie	Vermilion	195	197	200
Mundelein	Lake	10,526	3,189	1,328
Murphysboro	Jackson	8,673	9,241	8,976
Murrayville	Morgan	442	405	478
Naperville	Du Page	12,933	7,013	5,272
Naplate	La Salle	738	783	...
Naples	Scott	92	141	260
Nashville	Washington	2,606	2,432	2,418
Nason	Jefferson	188	199	271
National City*	St. Clair	117	207	244
Nauvoo	Hancock	1,039	1,242	1,088
Nebo	Pike	441	413	521
Nelson	Lee	283	289	265
Neoga	Cumberland	1,145	1,125	1,062
Neponset	Bureau	495	501	520
Newark	Kendall	489	457	425
New Athens	St. Clair	1,923	1,518	1,355
New Baden	Clinton, St. Clair	1,464	1,428	1,176
New Bedford	Bureau	166	...	...
New Berlin	Sangamon	627	622	631
New Boston	Mercer	726	767	801
New Burnside	Johnson	227	244	299
New Canton	Pike	449	449	517
New Douglas	Madison	367	359	345
New Grand Chain	Pulaski	282	330	406
New Haven	Gallatin	642	819	695
New Holland	Logan	314	343	336
New Lenox*	Will	1,750	1,235	...
Newman	Douglas	1,097	1,140	1,103
New Minden	Washington	166	160	152
New Salem	Pike	172	184	257
Newton	Jasper	2,901	2,780	2,347
Niantic	Macon	629	625	625
Niles	Cook	20,393	3,587	2,168
Nilwood	Macoupin	274	321	325
Noble	Richland	761	776	855
Nokomis	Montgomery	2,476	2,544	2,562
Nora	Jo Daviess	229	208	207
Normal	McLean	13,357	9,772	6,983
Norridge	Cook	14,087	3,428	...
Norris	Fulton	307	319	339
Norris City	White	1,243	1,370	1,295
North Aurora*	Kane	2,088	921	772
North Barrington	Lake	282	...	...
Northbrook	Cook	11,635	3,348	1,265

Table 8.—POPULATION OF ALL INCORPORATED PLACES AND OF UNINCORPORATED PLACES OF 1,000 OR MORE: 1940 TO 1960—Con.

["U" denotes an unincorporated place. Asterisk (*) denotes an incorporated place under 2,500 located in an urbanized area]

Place	County	1960	1950	1940
North Chicago	Lake	[4]20,517	8,628	8,465
North Chillicothe	Peoria	2,259	1,741	1,216
North City	Franklin	362	513	601
Northfield	Cook	4,005	1,426	739
North Henderson	Mercer	210	...	...
North Lake	Cook	12,318	4,361	...
North Pekin	Tazewell	2,025	1,758	...
North Quincy (U)	Adams	2,256	2,985	...
North Riverside	Cook	7,989	3,230	1,036
North Utica	La Salle	1,014	985	1,019
Norwood	Peoria	626	...	...
Oak Brook	Du Page	324	...	...
Oakbrook Terrace	Du Page	1,121	...	...
Oakford	Menard	301	281	339
Oak Forest	Cook	3,724	1,856	...
Oak Grove	Lake	198	...	...
Oak Grove	Rock Island	888	...	...
Oak Grove Park	Woodford	237	...	...
Oakland	Coles	939	980	1,131
Oak Lawn	Cook	27,471	8,751	3,483
Oak Park	Cook	61,093	63,529	66,015
Oakwood	Vermilion	861	641	555
Oakwood Hills	McHenry	213	...	...
Oblong	Crawford	1,817	1,639	1,547
Oconee	Shelby	257	256	278
Odell	Livingston	936	908	927
Odin	Marion	1,242	1,341	1,849
O'Fallon	St. Clair	4,018	3,022	2,407
Ogden	Champaign	515	436	431
Oglesby	La Salle	4,215	3,922	3,938
Ohio	Bureau	489	561	524
Ohlman	Montgomery	215	...	...
Okawville	Washington	931	855	708
Old Marissa	St. Clair	217	200	226
Old Mill Creek	Lake	149	...	...
Old Ripley	Bond	150	135	113
Old Shawneetown	Gallatin	433	...	...
Olmsted	Pulaski	475	525	592
Olney	Richland	8,780	8,612	7,831
Olympia Fields*	Cook	1,503	160	101
Omaha	Gallatin	312	394	413
Onarga	Iroquois	1,397	1,455	1,413
Oneida	Knox	672	554	556
Oquawka	Henderson	1,090	929	912
Orangeville	Stephenson	491	460	407
Oreana	Macon	464	...	...
Oregon	Ogle	3,732	3,205	2,825
Orient	Franklin	588	801	942
Orion	Henry	1,269	829	715
Orland Park	Cook	2,592	788	631
Oswego	Kendall	1,510	1,220	978
Ottawa	La Salle	19,408	16,957	16,005
Otterville	Jersey	140	118	110
Owaneco	Christian	290	343	366
Palatine	Cook	11,504	4,079	2,222
Palestine	Crawford	1,564	1,589	1,626
Palmer	Christian	265	335	326
Palmyra	Macoupin	811	746	824
Palos Heights	Cook	3,775	...	...
Palos Hills	Cook	3,766	...	...
Palos Park*	Cook	2,169	854	596
Pana	Christian	6,432	6,178	5,966
Panama	Bond; Montgomery	487	520	627
Panola	Woodford	43	52	51
Papineau	Iroquois	169	157	158
Paris	Edgar	9,823	9,460	9,281
Park City*	Lake	1,408	...	...
Parkersburg	Richland	253	288	257
Park Forest	Cook; Will	29,993	8,138	...
Park Ridge	Cook	32,659	16,602	12,063
Patoka	Marion	601	602	682
Pawnee	Sangamon	1,517	974	1,006
Paw Paw	Lee	725	594	523
Paxton	Ford	4,370	3,795	3,106
Payson	Adams	502	490	456
Pearl	Pike	348	472	539
Pearl City	Stephenson	488	491	447
Pecatonica	Winnebago	1,659	1,438	1,302
Pekin	Tazewell	28,146	21,858	19,407
Peoria	Peoria	103,162	111,856	105,087
Peoria Heights	Peoria	7,064	5,425	4,376
Peotone	Will	1,788	1,395	1,146
Percy	Randolph	810	933	958
Perry	Pike	442	444	456
Peru	La Salle	10,460	8,653	8,983
Pesotum	Champaign	468	415	367
Petersburg	Menard	2,359	2,325	2,586
Phillipstown	White	69	102	53
Philo	Champaign	740	525	510
Phoenix	Cook	4,203	3,606	2,875
Pierron	Bond; Madison	451	371	349
Pinckneyville	Perry	3,085	3,299	3,146
Pingree Grove	Kane	173	162	130
Piper City	Ford	807	735	663
Pittsburg	Williamson	485	612	817
Pittsfield	Pike	4,089	3,564	2,884
Plainfield	Will	2,183	1,764	1,485
Plainville	Adams	227	242	249
Plano	Kendall	3,343	2,154	1,930
Pleasant Hill	Pike	950	856	706
Pleasant Plains	Sangamon	518	500	531
Plymouth	Hancock	781	854	808
Pocahontas	Bond	718	667	750
Polo	Ogle	2,551	2,242	2,071
Pontiac	Livingston	8,435	[1]7,562	[1]7,109
Pontoon Beach (U)	Madison	1,107	...	...
Pontoosuc	Hancock	210	214	165
Poplar Grove	Boone	460	417	353
Port Byron	Rock Island	1,153	1,050	861
Posen	Cook	4,517	1,795	1,386
Potomac	Vermilion	661	602	646
Prairie City	McDonough	613	500	574
Prairie du Rocher	Randolph	679	662	576
Princeton	Bureau	6,250	5,765	5,224
Princeville	Peoria	1,281	1,113	996
Prophetstown	Whiteside	1,802	1,691	1,469
Pulaski	Pulaski	415	478	623
Quincy	Adams	43,793	41,450	40,469
Radom	Washington	137	134	102
Raleigh	Saline	225	262	483
Ramsey	Fayette	815	808	881
Rankin	Vermilion	761	737	781
Ransom	La Salle	415	411	419
Rantoul	Champaign	22,116	6,387	2,367
Rapids City	Rock Island	675	487	275
Raritan	Henderson	182	...	...
Raymond	Montgomery	871	779	818
Red Bud	Randolph	1,942	1,519	1,302
Reddick	Kankakee; Livingston	205	208	194
Redmon	Edgar	175	226	226
Reynolds	Mercer; Rock Island	494	409	335
Richmond	McHenry	855	623	559
Richton Park	Cook	933	232	107
Richview	Washington	255	352	344
Ridge Farm	Vermilion	894	905	890
Ridgway	Gallatin	1,055	1,148	1,167
Ridott	Stephenson	221	187	169
Rio	Knox	177	...	...
Ripley	Brown	167	177	173
Riverdale	Cook	12,008	5,840	2,865
River Forest	Cook	12,695	10,823	9,487
River Grove	Cook	8,464	4,839	3,301
Riverside	Cook	9,750	9,153	7,935
Riverton	Sangamon	[Δ]1,536	1,450	1,524
Riverwoods	Lake	96	...	...
Roanoke	Woodford	1,821	1,368	1,090
Robbins	Cook	7,511	4,766	1,349
Roberts	Ford	504	416	379
Robinson	Crawford	7,226	6,407	4,311
Rochelle	Ogle	7,008	5,449	4,200
Rochester	Sangamon	742	506	464
Rockbridge	Greene	253	243	247
Rock City	Stephenson	202	157	134
Rockdale*	Will	1,272	1,393	1,532
Rock Falls	Whiteside	10,261	7,983	4,987
Rockford	Winnebago	126,706	92,927	84,637
Rock Island	Rock Island	51,863	48,710	42,775
Rockton	Winnebago	1,833	1,432	1,156
Rockwood	Randolph	98	175	246
Rolling Meadows	Cook	10,879	...	...
Rome (U)	Peoria	1,347	...	...
Rome	Jefferson	181	190	246
Romeoville	Will	3,574	147	170
Roodhouse	Greene	2,352	2,368	2,557
Rose Hill	Jasper	117	128	157
Roselle	Cook; Du Page	3,581	1,038	694
Rosemont*	Cook	978	...	...
Roseville	Warren	1,065	1,080	1,061
Rosewood Heights (U)	Madison	4,572	1,836	...
Rosiclare	Hardin	1,700	2,086	1,774
Rossville	Vermilion	1,470	1,382	1,428
Round Lake	Lake	997	573	359
Round Lake Beach	Lake	5,011	1,892	410
Round Lake Park	Lake	2,565	1,836	...
Roxana	Madison	2,090	1,911	1,255
Royal	Champaign	171	...	...
Royalton	Franklin	1,225	1,506	1,772
Ruma	Randolph	138	107	95
Rushville	Schuyler	2,819	2,682	2,480
Russellville	Lawrence	197	207	224
Rutland	La Salle	509	486	462
Sadorus	Champaign	384	388	371

[1] Revised since publication of 1950 reports.

[4] The revised population total for North Chicago is 22,938. The figure in the table excludes population for an area misclassified as outside, rather than inside, that part of the city in Shields township. This error was discovered too late for correction in the detailed distributions.

[Δ] The revised population total for Riverton is 1,591. The figure in the table resulted from an omission which was discovered too late for inclusion in the detailed distributions.

Table 8.—POPULATION OF ALL INCORPORATED PLACES AND OF UNINCORPORATED PLACES OF 1,000 OR MORE: 1940 TO 1960—Con.

["U" denotes an unincorporated place. Asterisk (*) denotes an incorporated place under 2,500 located in an urbanized area]

Place	County	1960	1950	1940
Sailor Springs	Clay	187	259	305
St. Anne	Kankakee	1,378	1,403	1,131
St. Augustine	Knox	201	198	182
St. Charles	Kane	9,269	6,709	5,870
St. David	Fulton	862	812	859
St. Elmo	Fayette	1,503	1,716	2,290
St. Francisville	Lawrence	1,040	1,117	1,145
St. Jacob	Madison	529	478	439
St. Johns	Perry	206	275	314
St. Joseph	Champaign	1,210	941	810
St. Libory	St. Clair	346	324	296
St. Marie	Jasper	347	352	293
St. Peter	Fayette	397	354	348
Salem	Marion	6,165	6,159	7,319
Sandoval	Marion	1,356	1,531	1,796
Sandwich	De Kalb	3,842	3,027	2,608
San Jose	Logan, Mason	1,093	562	520
Sauk	Cook	4,687	...	...
Saunemin	Livingston	392	338	341
Savanna	Carroll	4,950	5,058	4,792
Savoy	Champaign	339	...	...
Sawyerville	Macoupin	362	390	401
Saybrook	McLean	859	758	779
Scales Mound	Jo Daviess	399	385	354
Schaumburg Center	Cook	986	...	...
Schiller Park	Cook	5,687	1,384	804
Schram City	Montgomery	698	793	836
Sciota	McDonough	120	128	156
Scottville	Macoupin	186	200	277
Seaton	Mercer	235	285	271
Seatonville	Bureau	363	405	415
Secor	Woodford	427	375	335
Seneca[1]	La Salle	1,719	1,435	1,235
Sesser	Franklin	1,764	2,086	2,117
Shabbona	De Kalb	690	667	593
Shannon	Carroll	766	668	561
Shawneetown	Gallatin	1,280	1,917	1,963
Sheffield	Bureau	1,078	995	948
Shelbyville	Shelby	4,821	4,462	4,092
Sheldon	Iroquois	1,137	1,114	1,036
Sheridan	La Salle	704	476	442
Sherman	Sangamon	209	...	...
Sherrard	Mercer	574	484	415
Shiloh	St. Clair	701	453	409
Shipman	Macoupin	417	376	372
Shorewood	Will	358	...	...
Shumway	Effingham	212	248	180
Sibley	Ford	386	345	374
Sidell	Vermilion	614	554	653
Sidney	Champaign	686	653	567
Sigel	Shelby	387	296	281
Silvis	Rock Island	3,973	3,055	2,990
Simpson	Johnson	89	119	172
Sims	Wayne	376	408	358
Skokie	Cook	59,364	14,832	7,172
Sleepy Hollow	Kane	311	...	...
Smithboro	Bond	213	253	222
Smithfield	Fulton	329	355	359
Smithton	St. Clair	629	515	448
Somonauk	De Kalb	899	721	610
Sorento	Bond	681	692	840
South Barrington	Cook	473	...	...
South Beloit	Winnebago	3,781	3,221	2,825
South Chicago Heights	Cook	4,043	2,129	1,837
South Elgin	Kane	2,624	1,220	961
Southern View*	Sangamon	1,485	898	433
South Holland	Cook	10,412	3,247	2,272
South Jacksonville	Morgan	2,340	1,165	797
South Pekin	Tazewell	1,007	1,043	1,044
South Roxana (U)	Madison	2,010	...	...
South Streator (U)	Livingston	1,923	1,508	...
South Wilmington	Grundy	730	662	642
Sparland	Marshall	534	509	509
Sparta	Randolph	3,452	3,576	3,664
Spaulding	Sangamon	178	211	209
Spillertown	Williamson	177	196	201
Spring Bay	Woodford	285	203	157
Springerton	White	232	279	301
Springfield	Sangamon	83,271	81,628	75,503
Spring Grove	McHenry	301	269	209
Spring Valley	Bureau	5,371	4,916	5,010
Standard	Putnam	282	290	334
Standard City	Macoupin	182	192	207
Stanford	McLean	479	457	482
Staunton	Macoupin	4,228	4,047	4,212
Steeleville	Randolph	1,569	1,353	1,212
Steger	Cook, Will	6,432	4,358	3,369
Sterling	Whiteside	15,688	12,817	11,363
Steward	Lee	264	270	244
Stewardson	Shelby	656	666	659
Stickney	Cook	6,239	3,317	2,446
Stillman Valley	Ogle	598	362	333
Stockton	Jo Daviess	1,800	1,445	1,440
Stonefort	Saline, Williamson	349	490	524
Stone Park	Cook	3,038	1,414	636
Stonington	Christian	1,076	1,120	1,103
Stoy	Crawford	185	161	150
Strasburg	Shelby	467	436	435
Strawn	Livingston	152	173	199
Streamwood	Cook	4,821	...	...
Streator	La Salle, Livingston	16,868	16,469	14,930
Stronghurst	Henderson	815	741	691
Sublette	Lee	306	290	282
Sugar Grove	Kane	326	...	...
Sullivan	Moultrie	3,946	3,470	3,101
Summerfield	St. Clair	353	378	283
Summit	Cook	10,374	8,957	7,043
Sumner	Lawrence	1,035	1,170	1,070
Sunnyside	McHenry	303	...	...
Swansea	St. Clair	3,018	1,816	1,156
Sycamore	De Kalb	6,961	5,912	4,702
Symerton	Will	123	119	82
Table Grove	Fulton	500	481	480
Tallula	Menard	547	527	604
Tamaroa	Perry	696	849	951
Tamms	Alexander	548	665	777
Tampico	Whiteside	790	760	727
Taylor Springs	Montgomery	550	627	624
Taylorville	Christian	8,801	9,188	8,313
Tennessee	McDonough	206	249	243
Teutopolis	Effingham	1,140	919	806
Thawville	Iroquois	246	267	293
Thayer	Sangamon	649	695	789
Thebes	Alexander	471	541	730
Thomasboro	Champaign	458	330	285
Thompsonville	Franklin	428	530	568
Thomson	Carroll	543	559	529
Thornton	Cook	2,895	1,217	1,101
Tilden	Randolph	808	906	1,040
Tilton	Vermilion	2,598	1,638	1,486
Time	Pike	45	57	52
Tinley Park	Cook	6,392	2,326	1,136
Tiskilwa	Bureau	951	962	920
Toledo	Cumberland	998	905	852
Tolono	Champaign	1,539	1,065	876
Toluca	Marshall	1,352	1,419	1,433
Tonica	La Salle	750	585	510
Topeka	Mason	77	72	82
Torino	Will	...	9	...
Toulon	Stark	1,213	1,173	1,230
Towanda	McLean	586	400	430
Tower Hill	Shelby	700	784	697
Tremont	Tazewell	1,558	1,138	935
Trenton	Clinton	1,866	1,432	1,316
Troy	Madison	1,778	1,260	1,154
Troy Grove	La Salle	271	258	233
Tuscola	Douglas	3,875	2,960	2,838
Ullin	Pulaski	577	773	827
Union	McHenry	480	435	327
Union Hill	Kankakee	80	138	...
Urbain	Franklin	54	57	119
Urbana	Champaign	27,294	22,834	14,064
Valier	Franklin	649	808	930
Valley City	Pike	109	...	...
Valley View	Kane	1,741	...	...
Valmeyer	Monroe	709	656	591
Vandalia	Fayette	5,537	5,471	5,288
Varna	Marshall	373	400	383
Venedy	Washington	143	149	115
Venetian Village (U)	Lake	2,084	...	...
Venice	Madison	5,380	6,226	5,454
Vergennes	Jackson	298	312	324
Vermilion Heights (U)	Vermilion	1,568	...	...
Vermillion	Edgar	317	316	312
Vermont	Fulton	903	940	945
Vernon	Marion	235	243	290
Vernon Hills	Lake	123	...	...
Verona	Grundy	192	205	211
Versailles	Brown	427	472	590
Victoria	Knox	453	469	446
Vienna	Johnson	1,094	1,085	1,173
Villa Grove	Douglas	2,308	2,026	2,072
Villa Park	Du Page	20,391	8,821	7,236
Viola	Mercer	812	826	743
Virden	Macoupin	3,309	3,206	3,041
Virginia	Cass	1,669	1,572	1,418
Waggoner	Montgomery	219	239	249
Walnut	Bureau	1,192	1,093	961
Walnut Hill	Marion	153	156	160
Walshville	Montgomery	123	113	130
Waltonville	Jefferson	394	459	434
Wamac	Clinton, Marion, Washington	1,394	1,429	1,432

[1] Name changed from Crotty since 1950.

Table 8.—POPULATION OF ALL INCORPORATED PLACES AND OF UNINCORPORATED PLACES OF 1,000 OR MORE: 1940 TO 1960—Con.

["U" denotes an unincorporated place. Asterisk (*) denotes an incorporated place under 2,500 located in an urbanized area]

Place	County	1960	1950	1940
Wapella	De Witt	526	504	496
Warren	Jo Daviess	1,470	1,378	1,119
Warrensburg	Macon	681	549	456
Warrenville (U)	Du Page	3,134	1,891	...
Warsaw	Hancock	1,938	2,002	1,895
Washburn	Marshall; Woodford	1,064	999	937
Washington	Tazewell	5,919	4,285	2,456
Washington Park	St. Clair	6,601	5,840	4,523
Wataga	Knox	570	550	540
Waterloo	Monroe	3,739	2,821	2,361
Waterman	De Kalb	916	750	579
Watseka	Iroquois	5,219	4,235	3,744
Watson	Effingham	247	288	282
Wauconda	Lake	3,227	1,173	639
Waukegan	Lake	55,719	38,946	34,241
Waverly	Morgan	1,375	1,330	1,385
Wayne	Du Page	373	...	...
Wayne City	Wayne	903	726	581
Waynesville	De Witt	510	516	564
Weldon	De Witt	449	492	521
Wellington	Iroquois	334	300	297
Wenona	La Salle; Marshall	1,005	1,005	967
Wenonah	Montgomery	102	125	115
West Brooklyn	Lee	182	194	185
Westchester	Cook	18,092	4,308	621
West Chicago	Du Page	6,854	3,973	3,355
West City	Franklin	814	1,081	1,017
West Dundee	Kane	2,530	1,948	1,831
Western Springs	Cook	10,838	6,364	4,856
Westfield	Clark	636	661	678
West Frankfort	Franklin	9,027	11,384	12,383
West Kankakee (U)	Kankakee	3,197	2,784	...
Westmont	Du Page	5,997	3,402	3,044
West Point	Hancock	234	275	278
West Salem	Edwards	956	902	909
West Sterling (U)	Whiteside	1,430	1,531	...
Westville	Vermilion	3,497	3,196	3,446
Wheaton	Du Page	24,312	11,638	7,389
Wheeler	Jasper	173	178	174
Wheeling	Cook	7,169	916	550
Whitehall	Williamson	160	204	204
White City	Macoupin	197	275	330
White Hall	Greene	3,012	3,082	3,025
Williamsfield	Knox	548	542	470
Williamson	Madison	324	319	412
Williamsville	Sangamon	735	656	649
Willisville	Perry	532	635	781
Willowbrook*	Du Page	157	...	...
Willow Hill	Jasper	335	333	372
Willow Springs*	Cook	2,348	1,314	948
Wilmette	Cook	28,268	18,162	17,226
Wilmington	Will	4,210	3,354	1,921
Wilmington	Greene	130	147	201
Wilsonville	Macoupin	688	822	902
Winchester	Scott	1,657	1,591	1,651
Windmere (U)	Lake	1,268	...	...
Windsor	Mercer	658	569	517
Windsor	Shelby	1,021	1,008	1,005
Winfield*	Du Page	1,575	714	567
Winnebago	Winnebago	1,059	752	637
Winnetka	Cook	13,368	12,105	12,430
Winslow	Stephenson	366	355	379
Winthrop Harbor	Lake	3,848	1,765	785
Witt	Montgomery	1,101	1,156	1,490
Wonder Lake (U)	McHenry	3,543	1,072	...
Wood Dale	Du Page	3,071	1,857	738
Woodhull	Henry	779	718	638
Woodland	Iroquois	344	334	334
Woodlawn	Jefferson	241	320	307
Woodridge	Du Page	542	...	...
Wood River	Madison	11,694	10,190	8,197
Woodson	Morgan	229	211	266
Woodstock	McHenry	8,897	7,192	6,123
Worden	Madison	1,060	968	1,264
Worth	Cook	8,196	1,472	702
Wyanet	Bureau	938	950	868
Wyoming	Stark	1,559	1,496	1,360
Xenia	Clay	491	643	662
Yale	Jasper	123	153	176
Yates City	Knox	802	623	576
Yorkville	Kendall	1,568	632	562
Zeigler	Franklin	2,133	2,516	3,006
Zion	Lake	11,941	8,950	6,555

Table 9.—1960 POPULATION OF AREAS ANNEXED BETWEEN 1950 AND 1960 BY INCORPORATED PLACES HAVING 2,500 INHABITANTS OR MORE IN 1950

[Minus sign (–) denotes decrease]

Incorporated place	1960 population			1950 population, total	Increase, 1950 to 1960, in 1950 area
	Total	In 1950 area	In annexed area		
Abingdon	3,469	3,460	9	3,300	160
Aledo	3,080	3,021	59	2,919	102
Alorton	3,282	3,133	149	2,547	586
Alton	43,047	36,514	6,533	32,550	3,964
Arlington Heights	27,878	26,518	1,360	8,768	17,750
Aurora	63,715	57,886	5,829	50,576	7,310
Barrington	5,434	4,513	921	4,209	304
Batavia	7,496	6,016	1,480	5,838	178
Beardstown	6,294	6,058	236	6,080	–22
Belleville	37,264	31,942	5,322	32,721	–779
Bellwood	20,729	20,709	20	8,746	11,963
Belvidere	11,223	10,733	490	9,422	1,311
Bensenville	9,141	7,238	1,903	3,754	3,484
Bloomington	36,271	33,406	2,865	34,163	–757
Blue Island	19,618	19,618	...	17,622	1,996
Bradley	8,082	7,205	877	5,699	1,506
Brookfield	20,429	20,214	215	15,472	4,742
Bushnell	3,710	3,710	...	3,317	393
Calumet City	25,000	23,412	1,588	15,799	7,613
Calumet Park	8,448	8,447	1	2,500	5,947
Canton	13,588	11,285	2,303	11,927	–642
Carbondale	14,670	11,892	2,778	10,921	971
Carlyle	2,903	2,809	94	2,669	140
Carmi	6,152	5,068	1,084	5,574	–506
Carterville	2,643	2,612	31	2,716	–104
Carthage	3,325	3,301	24	3,214	87
Centralia	13,904	13,332	572	13,863	–531
Champaign	49,583	39,997	9,586	39,563	434
Charleston	10,505	10,169	336	9,164	1,005
Chester	4,460	4,278	182	5,389	1,111
Chicago	3,550,404	3,543,428	6,976	3,620,962	–77,534
Chicago Heights	34,331	28,623	5,708	24,551	4,072
Chillicothe	3,054	2,763	291	2,767	–4
Christopher	2,854	2,834	20	3,545	–711
Clinton	7,355	6,204	1,151	5,945	259
Collinsville	14,217	12,565	1,652	11,862	703
Creve Coeur	6,684	6,645	39	5,499	1,146
Crystal Lake	8,314	8,102	212	4,832	3,270
Danville	41,856	40,572	1,284	37,864	2,708
Decatur	78,004	63,978	14,026	66,269	–2,291
Deerfield	11,786	11,199	587	3,288	7,911
De Kalb	18,486	12,329	6,157	11,708	621
Des Plaines	34,886	28,034	6,852	14,994	13,040
Dixon	19,565	12,172	7,393	11,523	649
Dolton	18,746	18,719	27	5,558	13,161
Downers Grove	21,154	20,736	418	11,886	8,850
Du Quoin	6,558	6,502	56	7,147	–645
Dwight	3,086	3,062	24	2,843	219
East Alton	7,630	7,403	227	7,290	113
East Moline	16,732	14,849	1,883	13,913	936
East Peoria	12,310	8,285	4,025	8,698	–413
East St. Louis	81,712	80,251	1,461	82,295	–2,044
Edwardsville	9,996	9,168	828	8,776	392
Effingham	8,172	6,858	1,314	6,892	–34
Elgin	49,447	46,531	2,916	44,223	2,308
Elmhurst	36,991	36,975	16	21,273	15,702
Evergreen Park	24,178	23,203	975	10,531	12,672
Fairfield	6,362	5,437	925	5,576	–139
Farmington	2,831	2,793	38	2,651	142
Franklin Park	18,322	15,840	2,482	8,899	6,941
Freeport	26,628	23,541	3,087	22,467	1,074
Fulton	3,387	3,316	71	2,706	610
Galesburg	37,243	36,909	334	31,425	5,484
Geneseo	5,169	5,073	96	4,325	748
Geneva	7,646	6,474	1,172	5,139	1,335
Gibson City	3,453	3,321	132	3,029	292
Glencoe	10,472	10,051	421	6,980	3,071
Glen Ellyn	15,972	15,941	31	9,524	6,417
Glenview	18,132	16,420	1,712	6,142	10,278
Granite City	40,073	36,024	4,049	29,465	6,559
Greenville	4,569	4,365	204	4,069	296
Harvard	4,248	3,859	389	3,464	395
Harvey	29,071	28,856	215	20,683	8,173
Havana	4,363	4,300	63	4,379	–79
Herrin	9,474	8,931	543	9,331	–400
Highland	4,943	4,593	350	4,283	310

Table 9.—1960 POPULATION OF AREAS ANNEXED BETWEEN 1950 AND 1960 BY INCORPORATED PLACES HAVING 2,500 INHABITANTS OR MORE IN 1950—Con.

[Minus sign (-) denotes decrease]

Incorporated place	1960 population			1950 population, total	Increase, 1950 to 1960, in 1950 area
	Total	In 1950 area	In annexed area		
Hillsboro	4,232	4,124	108	4,141	-17
Hinsdale	12,859	12,789	70	8,676	4,113
Hoopeston	6,606	6,450	156	5,992	458
Jacksonville	21,690	20,072	1,618	20,387	-315
Johnston City	3,891	3,891	...	4,479	-588
Joliet	66,780	56,390	10,390	51,601	4,789
Kankakee	27,666	26,302	1,364	25,856	446
La Grange	15,285	15,285	...	12,002	3,283
La Grange Park	13,793	13,170	623	6,176	6,994
Lake Forest	10,687	10,534	153	7,819	2,715
Lansing	18,098	17,976	122	8,682	9,294
La Salle	11,897	11,712	185	12,083	-371
Lemont	3,397	3,131	266	2,757	374
Libertyville	8,560	8,560	...	5,425	3,135
Lincoln	16,890	16,204	686	14,362	1,842
Litchfield	7,330	7,102	228	7,208	-106
Lockport	7,560	6,039	1,521	4,955	1,084
Lombard	22,561	20,433	2,128	9,817	10,616
Loves Park	9,086	7,449	1,637	5,366	2,083
Lyons	9,936	9,936	...	6,120	3,816
McLeansboro	2,951	2,851	100	3,008	-157
Macomb	12,135	11,058	1,077	10,592	466
Madison	6,861	6,861	...	7,963	1,102
Marengo	3,568	3,455	113	2,726	729
Marion	11,274	11,192	82	10,459	733
Markham	11,704	11,689	15	2,753	8,936
Marseilles	4,347	4,262	85	4,514	-252
Marshall	3,270	3,262	8	2,960	302
Mascoutah	3,625	3,625	...	3,009	616
Mattoon	19,088	17,021	2,067	17,547	-526
Maywood	27,330	27,259	71	27,473	-214
Melrose Park	22,291	21,620	671	13,366	8,254
Mendota	6,154	6,018	136	5,129	889
Metropolis	7,339	6,051	1,288	6,093	-42
Midlothian	6,605	6,329	276	3,216	3,113
Moline	42,705	37,973	4,732	37,397	576
Momence	2,949	2,855	94	2,644	211
Monmouth	10,372	10,222	150	10,193	29
Monticello	3,219	3,132	87	2,612	520
Morris	7,935	7,579	356	6,926	653
Morton	5,325	4,378	947	3,693	685
Morton Grove	20,533	15,590	4,943	3,926	11,664
Mount Carmel	8,594	7,735	859	8,732	-997
Mount Morris	3,075	3,002	73	2,709	293
Mount Prospect	18,906	15,318	3,588	4,009	11,309
Mount Vernon	15,566	13,029	2,537	15,600	-2,571
Mundelein	10,526	10,493	33	3,189	7,304
Murphysboro	8,673	8,628	45	9,241	-613
Naperville	12,933	9,295	3,638	7,013	2,282
Newton	2,901	2,845	56	2,780	65
Niles	20,393	14,045	6,348	3,587	10,458
Nokomis	2,476	2,443	33	2,544	-101
Normal	13,357	13,051	306	9,772	3,279
Norridge	14,087	4,865	9,222	3,428	1,437
Northbrook	11,635	11,306	329	3,348	7,958
North Chicago	Δ20,517	10,723	9,794	8,628	2,095
Northlake	12,318	11,119	1,199	4,361	6,758
Oak Lawn	27,471	27,092	379	8,751	18,341
O'Fallon	4,018	3,677	341	3,022	655
Oglesby	4,215	4,131	84	3,922	209
Oregon	3,732	3,560	172	3,205	355
Ottawa	19,408	17,129	2,279	16,957	172
Palatine	11,504	8,916	2,588	4,079	4,837
Paris	9,823	9,705	118	9,460	245
Park Forest	29,993	19,157	10,836	8,138	11,019
Park Ridge	32,659	30,964	1,695	16,602	14,362
Pekin	28,146	27,347	799	21,858	5,489
Peoria	103,162	100,933	2,229	111,856	10,923
Peoria Heights	7,064	5,626	1,438	5,425	201
Peru	10,460	9,848	612	8,653	1,195
Pittsfield	4,089	3,889	200	3,564	325
Pontiac	8,435	7,965	470	[1]7,562	403
Princeton	6,250	6,210	40	5,765	445
Quincy	43,793	41,196	2,597	41,450	-254
Rantoul	22,116	7,159	14,957	6,387	772
Robbins	7,511	7,341	170	4,766	2,575
Robinson	7,226	6,908	318	6,407	501
Rochelle	7,008	6,534	474	5,449	1,085
Rock Falls	10,261	7,809	2,452	7,983	-174
Rockford	126,706	101,857	24,849	92,927	8,930
Rock Island	51,863	50,271	1,592	48,710	1,561
St. Charles	9,269	8,960	309	6,709	2,251
Salem	6,165	5,869	296	6,159	-290
Sandwich	3,842	3,670	172	3,027	643
Savanna	4,950	4,950	...	5,058	-108
Shelbyville	4,821	4,639	182	4,462	177
Silvis	3,973	3,453	520	3,055	398
Skokie	59,364	59,296	68	14,832	44,464
South Beloit	3,781	3,730	51	3,221	509
South Holland	10,412	9,102	1,310	3,247	5,855
Springfield	83,271	76,677	6,594	81,628	-4,951
Steger	6,432	5,000	1,432	4,358	642
Sterling	15,688	13,564	2,124	12,817	747
Streator	16,868	16,718	150	16,469	249
Sullivan	3,946	3,927	19	3,470	457
Sycamore	6,961	6,579	382	5,912	667
Urbana	27,294	21,165	6,129	22,834	-1,669
Vandalia	5,537	5,363	174	5,471	-108
Villa Park	20,391	18,098	2,293	8,821	9,277
Virden	3,309	3,301	8	3,206	95
Washington	5,919	5,144	775	4,285	859
Waterloo	3,739	3,490	249	2,821	669
Watseka	5,219	4,795	424	4,235	560
Waukegan	55,719	49,445	6,274	38,946	10,499
West Chicago	6,854	5,351	1,503	3,973	1,378
Western Springs	10,838	9,947	891	6,364	3,583
Westmont	5,997	5,257	740	3,402	1,855
Westville	3,497	3,448	49	3,196	252
Wheaton	24,312	22,005	2,307	11,638	10,367
Wilmette	28,268	28,266	2	18,162	10,104
Wilmington	4,210	4,210	...	147	4,063
Wood River	11,694	10,558	1,136	10,190	368
Woodstock	8,897	8,716	181	7,192	1,524
Zion	11,941	11,941	...	8,950	2,991

[1] Revised since publication of 1950 reports.

Δ The revised population total for North Chicago is 22,938. The figure in the table excludes population for an area misclassified as outside, rather than inside, the city limits. This error was discovered too late for correction in the detailed distributions. The error occurred in the area annexed since 1950.

Table 10.—POPULATION OF URBANIZED AREAS: 1960 AND 1950

Area	1960	1950
AURORA (ILL.) URBANIZED AREA		
The area	85,522	([1])
Aurora city	63,715	...
Outside central city	21,807	...
The area includes the following minor civil divisions and parts of minor civil divisions:		
Kane County (part)	85,522	...
Aurora township (part)	76,539	...
Aurora city	63,715	...
Montgomery village	2,122	...
North Aurora village (part)	1,585	...
Batavia township (part)	8,308	...
Batavia city (part)	6,821	...
North Aurora village (part)	503	...
Geneva township (part)	675	...
Batavia city (part)	675	...
CHAMPAIGN-URBANA (ILL.) URBANIZED AREA		
The area	78,014	([1])
In central cities	76,877	...
Champaign	49,583	...
Urbana	27,294	...
Outside central cities	1,137	...
The area includes the following minor civil divisions and parts of minor civil divisions:		
Champaign County (part)	78,014	...
Champaign township (part)	624	...
Champaign City township	49,583	...
Champaign city	49,583	...
Cunningham township	27,294	...
Urbana city	27,294	...
Urbana township (part)	513	...

[1] There were no urbanized areas delineated for Aurora and Champaign-Urbana for the 1950 Census.

Table 10.—POPULATION OF URBANIZED AREAS: 1960 AND 1950—Con.

Area	1960	1950
CHICAGO-NORTHWESTERN INDIANA (ILL.-IND.) URBANIZED AREA		
The area	5,959,213	4,920,816
In central cities	3,898,091	3,896,730
Chicago	3,550,404	3,620,962
Gary	178,320	(1)
Hammond	111,698	(1)
East Chicago	57,669	(1)
Outside central cities	2,061,122	1,024,086
The area includes the following minor civil divisions and parts of minor civil divisions:		
In Illinois	5,480,267	4,587,985
Cook County (part)	5,047,049	4,440,262
Berwyn township	54,224	51,280
Berwyn city	54,224	51,280
Bloom township (part)	60,153	37,403
Chicago Heights city	34,331	24,551
East Chicago Heights village	3,270	1,548
Flossmoor village (part)	1,857	652
Homewood village (part)	5,369	1,385
Lansing village (part)	623	9
Olympia Fields village (part)	199	(2)
Park Forest village (part)	6,351	3,765
South Chicago Heights village	4,043	2,129
Steger village (part)	2,140	2,074
Bremen township (part)	52,142	17,909
Blue Island city (part)	518	275
Country Club Hills city (part)	1,671	(3)
Crestwood village (part)	1,141	(2)
Harvey city (part)	1,264	157
Hazel Crest village (part)	2,740	137
Homewood village (part)	1,005	272
Markham village (part)	9,784	2,532
Midlothian village	6,605	3,216
Oak Forest village	3,724	1,856
Posen village (part)	4,058	1,456
Robbins village (part)	6,359	4,315
Tinley Park village (part)	5,757	2,326
Calumet township	19,299	11,610
Blue Island city (part)	8,714	8,225
Calumet Park village	8,448	2,500
Riverdale village (part)	2,137	879
Chicago city (part)	3,550,404	3,620,962
Cicero township	69,130	67,544
Cicero town	69,130	67,544
Elk Grove township (part)	24,273	3,332
Arlington Heights village (part)	168	41
Des Plaines city (part)	392	4
Elk Grove village	6,608	(3)
Mount Prospect village (part)	11,277	2,803
Rolling Meadows city (part)	...	(3)
Evanston township	79,283	73,641
Evanston city	79,283	73,641
Leyden township	81,814	43,701
Bensenville village (part)	...	...
Elmwood Park village	23,866	18,801
Franklin Park village	18,322	8,899
Melrose Park village (part)	1,017	546
Norridge village (part)	430	(2)
Northlake city (part)	9,284	3,212
Park Ridge city (part)	1,937	185
River Grove village	8,464	4,839
Rosemont village (part)	949	(3)
Schiller Park village	5,687	1,384
Lyons township (part)	80,973	46,295
Bedford Park village (part)	691	575
Bridge View village (part)	4,111	1,393
Brookfield village (part)	6,965	5,353
Hickory Hills village (part)	5	(3)
Hinsdale village (part)	1,232	558
Hodgkins village	1,126	(2)
Indian Head Park village	385	(3)
Justice village	2,803	(2)
La Grange village	15,285	12,002
Lyons village (part)	9,759	5,998
McCook village	441	361
Riverside village (part)	156	106
Summit village	10,374	8,957
Western Springs village (part)	10,355	6,144
Willow Spring village (part)	2,174	(2)
Maine township (part)	94,135	35,634
Des Plaines city (part)	34,463	14,990
Glenview village (part)	3,731	591
Morton Grove village (part)	4,809	(2)
Niles village (part)	13,628	1,090
Park Ridge city (part)	26,083	14,390
Rosemont village (part)	29	(3)
New Trier township	59,536	41,834
Glencoe village (part)	10,472	6,980
Glenview village (part)	2,651	584
Kenilworth village	2,959	2,789
Northfield village (part)	1,265	732
Wilmette village (part)	28,022	18,058
Winnetka village	13,368	12,105
CHICAGO-NORTHWESTERN INDIANA (ILL.-IND.) URBANIZED AREA--Con.		
In Illinois--Con.		
Cook County (part)--Con.		
Niles township	95,861	25,183
Glenview village (part)	1,832	410
Golf village	409	258
Lincolnwood village	11,744	3,072
Morton Grove village (part)	15,724	3,926
Niles village (part)	6,765	2,497
Skokie village	59,364	14,832
Northfield township (part)	38,599	10,849
Deerfield village (part)	7	(2)
Glencoe village (part)	(4)	(4)
Glenview village (part)	9,918	4,557
Northbrook village	11,635	3,348
Northfield village (part)	2,740	694
Wilmette village (part)	246	104
Norwood Park township	30,633	16,204
Harwood Heights village	5,688	655
Norridge village (part)	13,657	3,428
Park Ridge city (part)	4,639	2,027
Oak Park township	61,093	63,529
Oak Park village	61,093	63,529
Orland township (part)	635	(2)
Tinley Park village (part)	635	(2)
Palatine township (part)	26,002	4,235
Arlington Heights village (part)	18	...
Palatine village	11,504	4,079
Rolling Meadows city (part)	10,879	(3)
Palos township (part)	15,411	1,243
Bridge View village (part)	817	(2)
Hickory Hills village (part)	2,702	(3)
Palos Heights city (part)	2,045	(3)
Palos Hills city	3,766	(3)
Palos Park village	2,169	(2)
Willow Springs village (part)	174	(2)
Worth village (part)	2,213	301
Proviso township (part)	160,200	98,147
Bellwood village	20,729	8,746
Berkeley village	5,792	1,882
Broadview village	8,588	5,196
Brookfield village (part)	11,491	8,669
Forest Park village	14,452	14,969
Hillside village	7,794	2,131
La Grange Park village	13,793	6,176
Maywood village	27,330	27,473
Melrose Park village (part)	21,274	12,820
Northlake city (part)	3,034	1,149
North Riverside village (part)	2,001	382
Stone Park village	3,038	1,414
Westchester village	18,092	4,308
Western Springs village (part)	483	220
Rich township (part)	32,389	7,348
Country Club Hills city (part)	1,750	(3)
Flossmoor village (part)	2,767	1,152
Homewood village (part)	1,389	572
Matteson village	3,225	1,211
Olympia Fields village (part)	1,304	(2)
Park Forest village (part)	21,021	4,373
Richton Park village	933	(2)
River Forest township	12,695	10,823
River Forest village	12,695	10,823
Riverside township	17,875	13,636
Brookfield village (part)	1,973	1,450
Lyon village (part)	177	122
North Riverside village (part)	5,988	2,848
Riverside village (part)	9,594	9,047
Stickney township	31,404	10,321
Bedford Park village (part)	46	76
Forest View village	1,042	291
Stickney village	6,239	3,317
Thornton township (part)	136,822	74,626
Blue Island city (part)	741	714
Burnham village	2,478	1,331
Calumet city	25,000	15,799
Dixmoor village	3,076	1,327
Dalton village	18,746	5,558
East Hazelcrest village	1,457	1,066
Harvey city (part)	27,807	20,526
Hazel Crest village (part)	3,465	1,992
Homewood village (part)	5,608	3,658
Lansing village (part)	17,475	8,673
Markham village (part)	1,920	221
Phoenix village	4,203	3,606
Posen village (part)	459	339
Riverdale village (part)	9,871	4,961
South Holland village	10,412	3,247
Thornton village	2,895	1,217
Wheeling township (part)	54,303	13,683
Arlington Heights village (part)	27,692	8,727
Buffalo Grove village	1,492	(3)
Des Plaines city (part)	31	(2)
Mount Prospect village (part)	7,629	1,206
Wheeling village	7,169	916

[1] Not a central city of the urbanized area for the 1950 Census.
[2] Not in area in 1950.
[3] Incorporated since 1950.
[4] That part of Glencoe village in Northfield township had no population reported in either 1960 or 1950.

Table 10.—POPULATION OF URBANIZED AREAS: 1960 AND 1950—Con.

Area	1960	1950
CHICAGO-NORTHWESTERN INDIANA (ILL.-IND.) URBANIZED AREA--Con.		
In Illinois--Con.		
Cook County (part)--Con.		
Worth township	107,761	39,290
Alsip village	3,770	1,228
Blue Island city (part)	9,645	8,408
Bridge View village (part)	2,406	...
Chicago Ridge village	5,748	(1)
Crestwood village (part)	72	(1)
Evergreen Park village	24,178	10,531
Hometown city	7,479	(2)
Merrionette Park village	2,354	1,101
Oak Lawn village	27,471	8,751
Palos Heights city (part)	1,730	(2)
Robbins village (part)	1,152	451
Worth village (part)	5,983	1,171
Du Page County (part)	241,612	106,653
Addison township (part)	38,362	12,818
Addison village	6,741	813
Bensenville village (part)	9,141	3,754
Elmhurst city (part)	4,727	3,046
Itasca village	3,564	1,274
Lombard village (part)	...	...
Villa Park village (part)	270	111
Wood Dale village	3,071	1,857
Bloomingdale township (part)	1,163	(1)
Chicago city (part)	(3)	(3)
Downers Grove township (part)	59,226	29,511
Clarendon Hills village	5,885	2,437
Downers Grove village (part)	20,333	11,630
Harrester village	299	(2)
Hinsdale village (part)	11,627	8,118
Westmont village	5,997	3,402
Willow Brook village	157	(2)
Lisle township (part)	7,175	2,703
Downers Grove village (part)	821	256
Lisle village	4,219	(2)
Milton township (part)	47,655	22,083
Glen Ellyn village	15,972	9,524
Lombard village (part)	173	66
Wheaton city	24,312	11,638
Winfield village (part)	26	(1)
Winfield township (part)	1,549	(1)
Winfield village (part)	1,549	(1)
York township (part)	86,482	39,538
Elmhurst city (part)	32,264	18,227
Lombard village (part)	22,388	9,751
Oak Brook Terrace city	1,121	(2)
Villa Park village (part)	20,121	8,710
Lake County (part)	180,410	36,488
Benton township (part)	7,790	(1)
Waukegan city (part)	7	(1)
Winthrop Harbor village	3,848	(1)
Deerfield township	32,810	23,435
Deerfield village (part)	8	15
Highland Park city (part)	23,400	16,047
Highwood city	4,499	3,813
Lake Forest city (part)	1,115	800
Shields township (part)	40,455	8,266
Lake Bluff village	3,494	2,000
Lake Forest city (part)	7,351	6,266
North Chicago city (part)	Δ11,383	(1)
Vernon township (part)	153	(1)
Lake Forest city (part)	153	(1)
Warren township (part)	2,733	(1)
Gurnee village	1,831	(1)
Park city (part)	890	(1)
Waukegan township (part)	68,274	(1)
North Chicago city (part)	Δ9,134	(1)
Park city (part)	518	(1)
Waukegan city (part)	55,712	(1)
West Deerfield township (part)	16,254	4,787
Deerfield village (part)	11,771	3,273
Highland Park city (part)	2,132	761
Lake Forest city (part)	2,068	753
Zion township	11,941	(1)
Zion city	11,941	(1)
Will County (part)	11,196	4,582
Crete township (part)	8,575	4,582
Crete village	3,463	2,298
Steger village (part)	4,292	2,284
Monee township (part)	2,621	(1)
Park Forest village (part)	2,621	(1)
In Indiana	478,946	332,831
The area includes the following minor civil divisions and parts of minor civil divisions:		
Lake County (part)	466,177	331,950
Calumet township	210,884	144,547
East Gary town (part)	...	12
Gary city	178,320	133,911
Griffith town	9,483	4,470

Area	1960	1950
CHICAGO-NORTHWESTERN INDIANA (ILL.-IND.) URBANIZED AREA--Con.		
In Indiana--Con.		
Lake County (part)--Con.		
Hobart township (part)	37,814	21,019
East Gary town (part)	9,309	5,623
Hobart city	18,680	10,244
New Chicago town	2,312	921
North township	204,101	162,157
East Chicago city	57,669	54,263
Hammond city	111,698	87,594
Highland town	16,284	5,878
Munster town	10,313	4,753
Whiting city	8,137	9,669
Ross township (part)	6,510	2,671
St. John township (part)	6,868	1,556
Dyer town	3,993	1,556
Schereville town	2,875	(1)
Porter County (part)	12,769	881
Portage township (part)	12,769	881
Ogden Dunes town	947	429
Portage town	11,822	(2)
DAVENPORT-ROCK ISLAND-MOLINE (IOWA-ILL.) URBANIZED AREA		
The area	227,176	194,925
In central cities	183,549	160,656
Davenport	88,981	74,549
Moline	42,705	37,397
Rock Island	51,863	48,710
Outside central cities	43,627	34,269
The area includes the following minor civil divisions and parts of minor civil divisions:		
In Illinois	126,158	4113,088
Rock Island County (part)	126,158	5111,775
Black Hawk township (part)	3,214	1,737
Milan village	3,065	1,737
Rock Island city (part)	149	...
Hampton township (part)	15,979	13,317
Carbon Cliff village	1,268	676
East Moline city (part)	7,128	7,270
Hampton village	742	706
Silvis city	3,973	3,055
Moline township	31,070	31,729
Moline city (part)	31,055	31,729
Rock Island city (part)	8	...
Rock Island township	30,488	33,319
Rock Island city (part)	30,409	33,259
South Moline township (part)	23,700	15,508
East Moline city (part)	9,604	6,643
Moline city (part)	11,650	5,674
Rock Island city (part)	...	...
South Rock Island township	21,707	15,908
Rock Island city (part)	21,297	15,451
In Iowa	101,018	681,837
Scott County (part)	101,018	81,837
Bettendorf township	9,961	5,132
Bettendorf city (part)	9,961	5,132
Davenport City township	88,981	74,549
Davenport city	88,981	74,549
Pleasant Valley township (part)	2,076	1,425
Bettendorf city (part)	1,573	...
Riverdale town	477	(2)
DECATUR (ILL.) URBANIZED AREA		
The area	89,516	73,713
Decatur city	78,004	66,269
Outside central city	11,512	7,444
The area includes the following minor civil divisions and parts of minor civil divisions:		
Macon County (part)	89,516	73,713
Decatur township (part)	79,362	73,555
Decatur city (part)	74,107	66,269
Hickory Point township (part)	4,696	(1)
Decatur city (part)	2,012	...
Long Creek township (part)	4,308	(1)
Decatur city (part)	1,492	...
Oakley township (part)	(7)	158
Decatur city (part)	...	...
South Wheatland township (part)	874	(1)
Decatur city (part)	117	...
Whitmore township (part)	276	(1)
Decatur city (part)	276	...

1 Not in area in 1950.
2 Incorporated since 1950.
3 Part of Du Page County annexed by Chicago city since 1950; the part annexed had no population reported in 1960.
4 Includes population (1,313) of part of Colona township, Henry County, not in area in 1960.
5 Includes population (257) of part of Coal Valley township not in area in 1960.
6 Includes population (731) of part of Davenport township not in area in 1960.
7 That part in the urbanized area had no population reported in 1960.
Δ The revised population total for North Chicago is 22,938. The figure in the table excludes population for an area misclassified as outside, rather than inside, that part of the city in Shields township. This error was discovered too late for correction in the detailed distributions.

Table 10.—POPULATION OF URBANIZED AREAS: 1960 AND 1950—Con.

Area	1960	1950
DUBUQUE (IOWA-ILL.) URBANIZED AREA		
That part of the area in Illinois[1]	2,082	(2)
The area includes the following minor civil divisions and parts of minor civil divisions:		
Jo Daviess County	2,082	...
Dunleith township	2,082	...
East Dubuque city	2,082	...
JOLIET (ILL.) URBANIZED AREA		
The area	116,585	(2)
Joliet city	66,780	...
Outside central city	49,805	...
The area includes the following minor civil divisions and parts of minor civil divisions:		
Will County (part)	116,585	...
Joliet township (part)	92,382	...
Joliet city (part)	66,483	...
Rockdale village	1,272	...
Lockport township (part)	19,795	...
Crest Hill city	5,887	...
Joliet city (part)	...	...
Lockport city	7,560	...
New Lenox township (part)	2,284	...
Joliet city (part)	...	...
New Lenox village	1,750	...
Plainfield township (part)	1,827	...
Troy township (part)	297	...
Joliet city (part)	297	...
PEORIA (ILL.) URBANIZED AREA		
The area	181,432	154,539
Peoria city	103,162	111,856
Outside central city	78,270	42,683
The area includes the following minor civil divisions and parts of minor civil divisions:		
Peoria County (part)	151,060	135,097
Limestone township (part)	14,580	6,699
Bartonville village (part)	7,253	2,437
Bellevue village	1,561	1,529
Peoria township	6,495	5,185
Bartonville village (part)	(3)	...
Peoria City township	103,162	111,856
Peoria city	103,162	111,856
Richwoods township (part)	26,823	11,357
Peoria Heights village	7,064	5,425
Tazewell County (part)	30,372	19,442
Fondulac township (part)	11,165	10,036
East Peoria city (part)	9,636	8,080
Groveland township (part)	11,657	5,308
Creve Coeur village (part)	5,724	4,496
East Peoria city (part)	2,674	618
Marquette Heights city (part)	1,176	(4)
Pekin township (part)	4,326	3,044
Creve Coeur village (part)	960	1,003
Marquette Heights city (part)	1,341	(4)
North Pekin village	2,025	1,758
Washington township (part)	3,224	1,054
ROCKFORD (ILL.) URBANIZED AREA		
The area	171,681	122,226
Rockford city	126,706	92,927
Outside central city	44,975	29,299
The area includes the following minor civil divisions and parts of minor civil divisions:		
Winnebago County (part)	171,681	122,226
Harlem township (part)	11,799	2,981
Loves Park city (part)	49	...
Rockford township (part)	159,882	119,245
Loves Park city (part)	9,037	5,366
Rockford city	126,706	92,927

Area	1960	1950
ST. LOUIS (MO.-ILL.) URBANIZED AREA		
That part of the area in Illinois	276,295	195,690
The area includes the following minor civil divisions and parts of minor civil divisions:		
Madison County (part)	72,165	5 46,172
Collinsville township (part)	14,626	(6)
Collinsville city (part)	14,011	...
Granite City township	25,573	25,417
Granite City (part)	25,573	25,417
Nameoki township (part)	18,785	6,896
Granite City (part)	14,500	4,048
Madison city (part)	517	555
Venice township (part)	13,181	13,636
Granite City (part)	(3)	...
Madison city (part)	6,344	7,408
Venice city	5,380	6,226
St. Clair County (part)	204,130	149,518
Belleville township	37,264	32,721
Belleville city	37,264	32,721
Canteen township (part)	18,614	12,766
Caseyville village (part)	120	(6)
Fairmont City village	2,688	2,284
National City village (part)	2	10
Washington Park village	6,601	5,840
Caseyville township (part)	10,885	198
Caseyville village (part)	2,335	(6)
Collinsville city (part)	206	(6)
Centreville township (part)	37,607	11,719
Alorton village	3,282	2,547
Cahokia village	15,829	794
Centreville city	12,769	(4)
Monsanto village	324	357
East St. Louis township	81,712	82,295
East St. Louis city	81,712	82,295
St. Clair township (part)	8,707	3,654
Swansea village	3,018	1,816
Stites township	2,103	2,874
Brooklyn village	1,922	2,568
National City village (part)	115	197
Stookey township (part)	3,321	110
Sugar Loaf township (part)	3,917	3,181
Dupo village	2,937	2,239
SPRINGFIELD (ILL.) URBANIZED AREA		
The area	111,403	97,371
Springfield city	83,271	81,628
Outside central city	28,132	15,743
The area includes the following minor civil divisions and parts of minor civil divisions:		
Sangamon County (part)	111,403	97,371
Capital township	83,271	81,628
Springfield city	83,271	81,628
Rochester township (part)	117	(6)
Springfield township (part)	9,573	6,141
Grandview village	2,214	1,349
Woodside township (part)	18,442	9,602
Jerome village	1,666	689
Leland Grove city	1,731	(4)
Southern View village	1,485	898

[1] For the map and population of the entire Dubuque (Iowa-Ill.) Urbanized Area, see the corresponding report for Iowa.
[2] There were no urbanized areas delineated for Dubuque and Joliet for the 1950 Census.
[3] That part in the urbanized area had no population reported in 1960.
[4] Incorporated since 1950.
[5] Includes population (223) of part of Chouteau township not in area in 1960.
[6] Not in area in 1950.

Table 11.—POPULATION OF STANDARD METROPOLITAN STATISTICAL AREAS: 1960 AND 1950

[Data relate to areas as defined for 1960. Minus sign (-) denotes decrease]

Standard metropolitan statistical area, central city, and other component areas	1960	1950	Increase	
			Number	Percent
CHAMPAIGN-URBANA, ILL. (Champaign County)				
Total	132,436	106,100	26,336	24.8
In central cities	76,877	62,397	14,480	23.2
Champaign	49,583	39,563	10,020	25.3
Urbana	27,294	22,834	4,460	19.5
Outside central cities	55,559	43,703	11,856	27.1
CHICAGO, ILL.				
Total	6,220,913	5,177,868	1,043,045	20.1
Chicago city	3,550,404	3,620,962	-70,558	-1.9
Outside central city	2,670,509	1,556,906	1,113,603	71.5
Cook County	5,129,725	4,508,792	620,933	13.8
Du Page County	313,459	154,599	158,860	102.8
Kane County	208,246	150,388	57,858	38.5
Lake County	293,656	179,097	114,559	64.0
McHenry County	84,210	50,656	33,554	66.2
Will County	191,617	134,336	57,281	42.6
DAVENPORT-ROCK ISLAND-MOLINE, IOWA-ILL.				
Total	270,058	234,256	35,802	15.3
In central cities	183,549	160,656	22,893	14.2
Davenport	88,981	74,549	14,432	19.4
Rock Island	51,863	48,710	3,153	6.5
Moline	42,705	37,397	5,308	14.2
Outside central cities	86,509	73,600	12,909	17.5
Scott County, Iowa	119,067	100,698	18,369	18.2
Rock Island County, Ill	150,991	133,558	17,433	13.1
DECATUR, ILL. (Macon County)				
Total	118,257	98,853	19,404	19.6
Decatur city	78,004	66,269	11,735	17.7
Outside central city	40,253	32,584	7,669	23.5
PEORIA, ILL.				
Total	288,833	250,512	38,321	15.3
Peoria city	103,162	111,856	-8,694	-7.8
Outside central city	185,671	138,656	47,015	33.9
Peoria County	189,044	174,347	14,697	8.4
Tazewell County	99,789	76,165	23,624	31.0
ROCKFORD, ILL. (Winnebago County)				
Total	209,765	152,385	57,380	37.7
Rockford city	126,706	92,927	33,779	36.4
Outside central city	83,059	59,458	23,601	39.7
ST. LOUIS, MO.-ILL.				
That part of the area in Illinois	487,198	388,302	98,896	25.5
Madison County	224,689	182,307	42,382	23.2
St. Clair County	262,509	205,995	56,514	27.4
SPRINGFIELD, ILL. (Sangamon County)				
Total	146,539	131,484	15,055	11.5
Springfield city	83,271	81,628	1,643	2.0
Outside central city	63,268	49,856	13,412	26.9

Table 11a.—POPULATION OF THE CHICAGO-NORTHWESTERN INDIANA STANDARD CONSOLIDATED AREA: 1960 AND 1950

[Minus sign (−) denotes decrease]

Component area	1960	1950	Increase	
			Number	Percent
The area	6,794,461	5,586,096	1,208,365	21.6
Chicago, Ill., SMSA	6,220,913	5,177,868	1,043,045	20.1
Gary-Hammond-East Chicago, Ind., SMSA	573,548	408,228	165,320	40.5

Table 12.—POPULATION OF THE STATE AND OF STANDARD METROPOLITAN STATISTICAL AREAS, BY TYPE OF RESIDENCE: 1960

Metropolitan-nonmetropolitan residence	Total	Urban			Rural		
		Total	Central city or cities	Other urban territory	Total	Places of 1,000 to 2,500	Other rural territory
The State	10,081,158	8,140,315	4,112,992	4,027,323	1,940,843	335,770	1,605,073
In standard metropolitan statistical areas	7,754,932	7,119,408	4,112,992	3,006,416	635,524	102,394	533,130
Champaign-Urbana, Ill	132,436	100,130	76,877	23,253	32,306	6,547	25,759
Chicago, Ill	6,220,913	5,916,969	3,550,404	2,366,565	303,944	39,623	264,321
Davenport-Rock Island-Moline, Iowa-Ill	[1]150,991	126,158	94,568	31,590	24,833	1,153	23,680
Decatur, Ill	118,257	89,516	78,004	11,512	28,741	3,502	25,239
Peoria, Ill	288,833	223,876	103,162	120,714	64,957	13,942	51,015
Rockford, Ill	209,765	175,462	126,706	48,756	34,303	4,551	29,752
St. Louis, Mo.-Ill	[2]487,198	375,894	...	375,894	111,304	26,745	84,559
Springfield, Ill	146,539	111,403	83,271	28,132	35,136	6,331	28,805
Not in standard metropolitan statistical areas	2,326,226	1,020,907	...	1,020,907	1,305,319	233,376	1,071,943

[1] Part in State only; for entire area see table 11.
[2] Part in State only; for entire area see table 11 of the corresponding report for Missouri or table 31 of the U.S. Summary.

URBANIZED AREAS— ILLINOIS

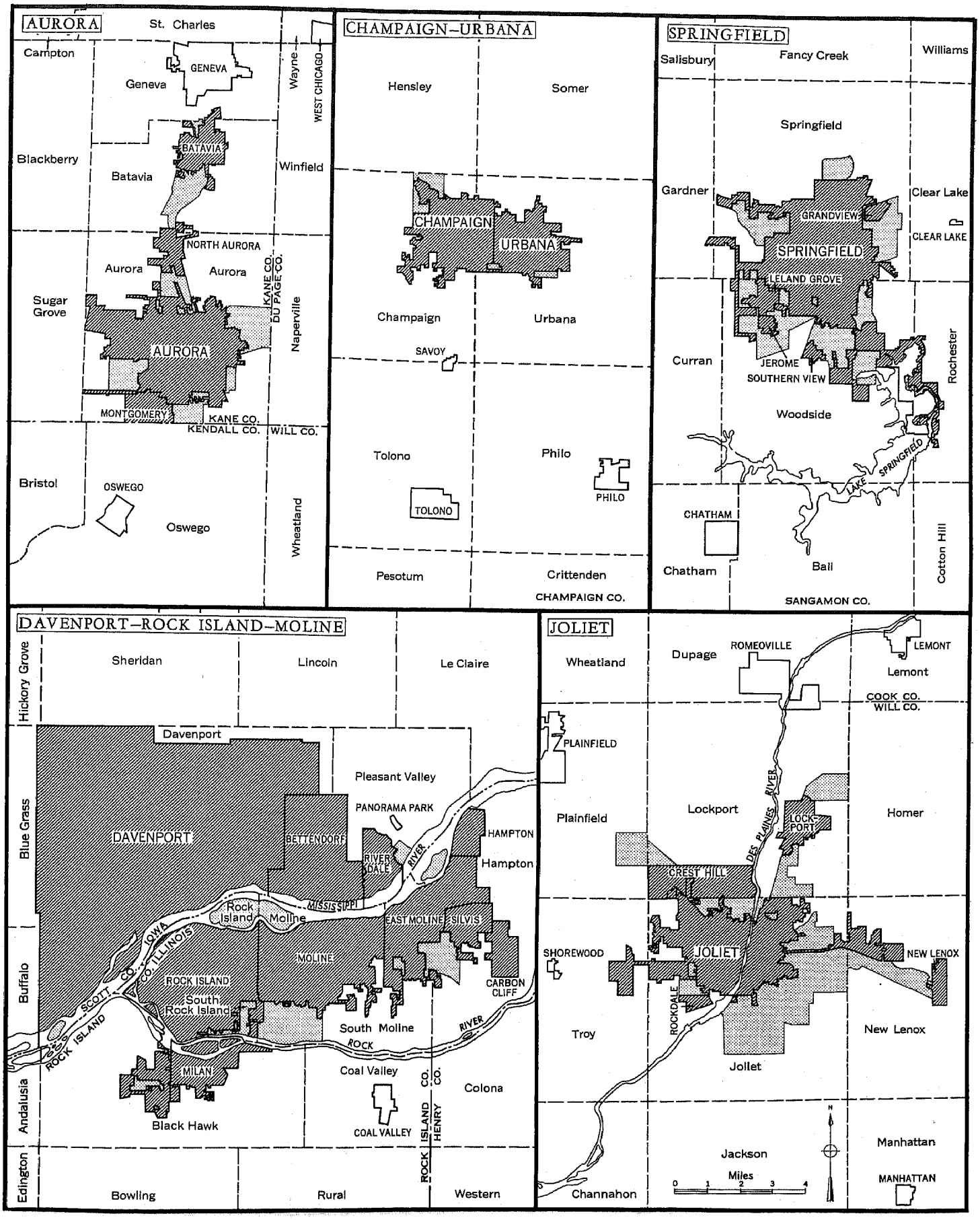

INDEX MAP FOR CHICAGO-NORTHWESTERN INDIANA URBANIZED AREA

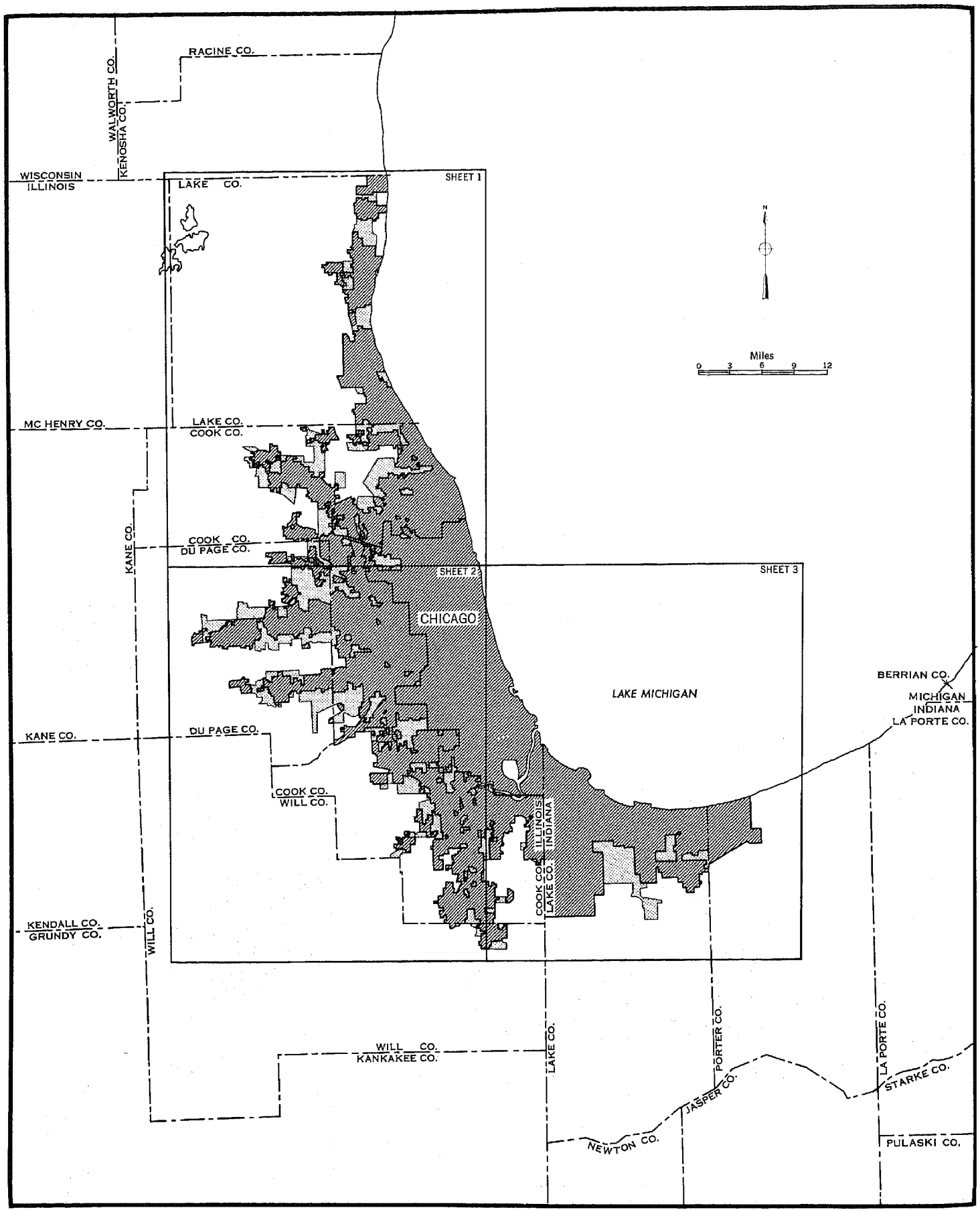

CHICAGO-NORTHWESTERN INDIANA URBANIZED AREA—SECTION 1

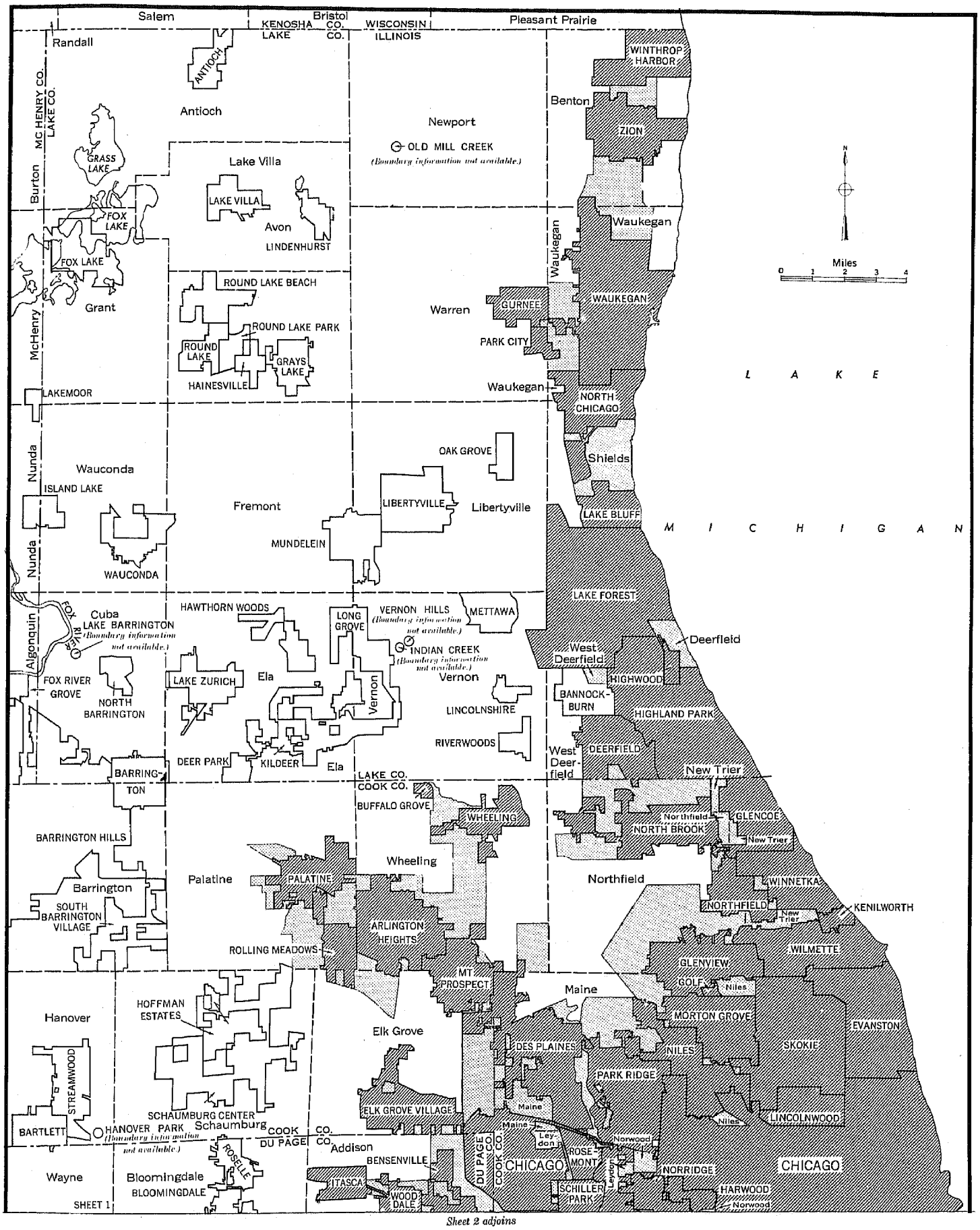

Sheet 2 adjoins

CHICAGO NORTHWESTERN INDIANA URBANIZED AREA—SECTION 2

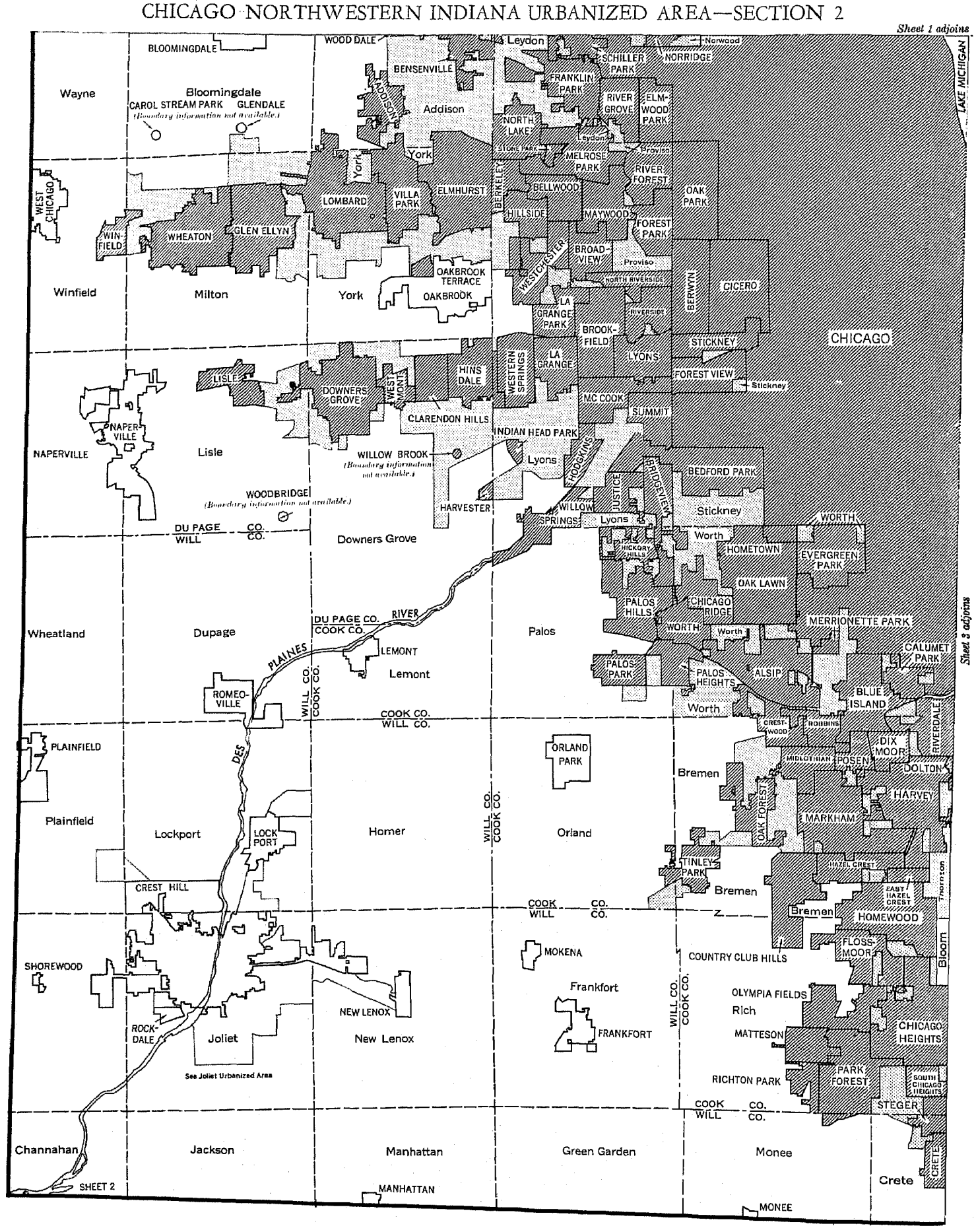

CHICAGO-NORTHWESTERN INDIANA URBANIZED AREA—SECTION 3

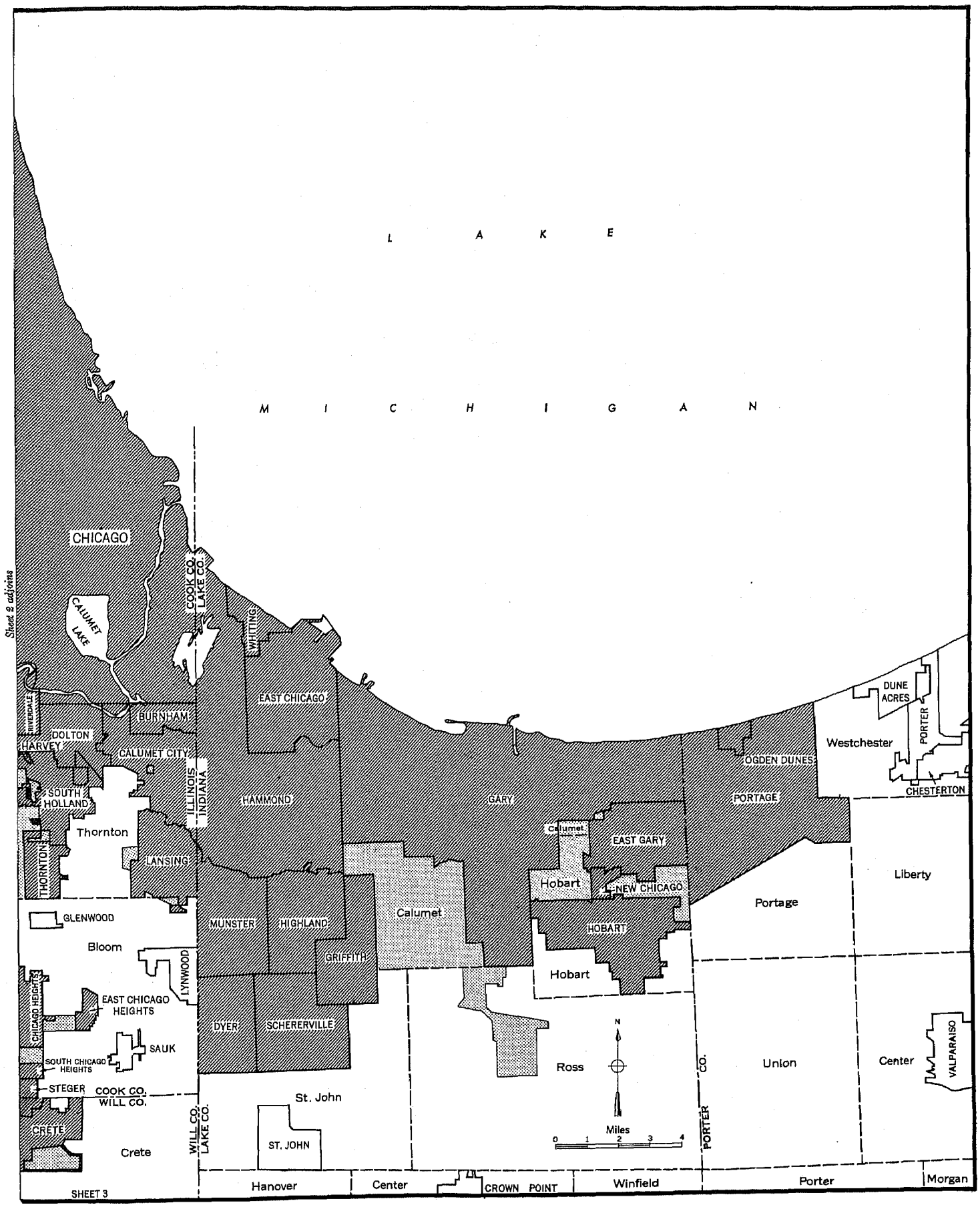

URBANIZED AREAS—ILLINOIS

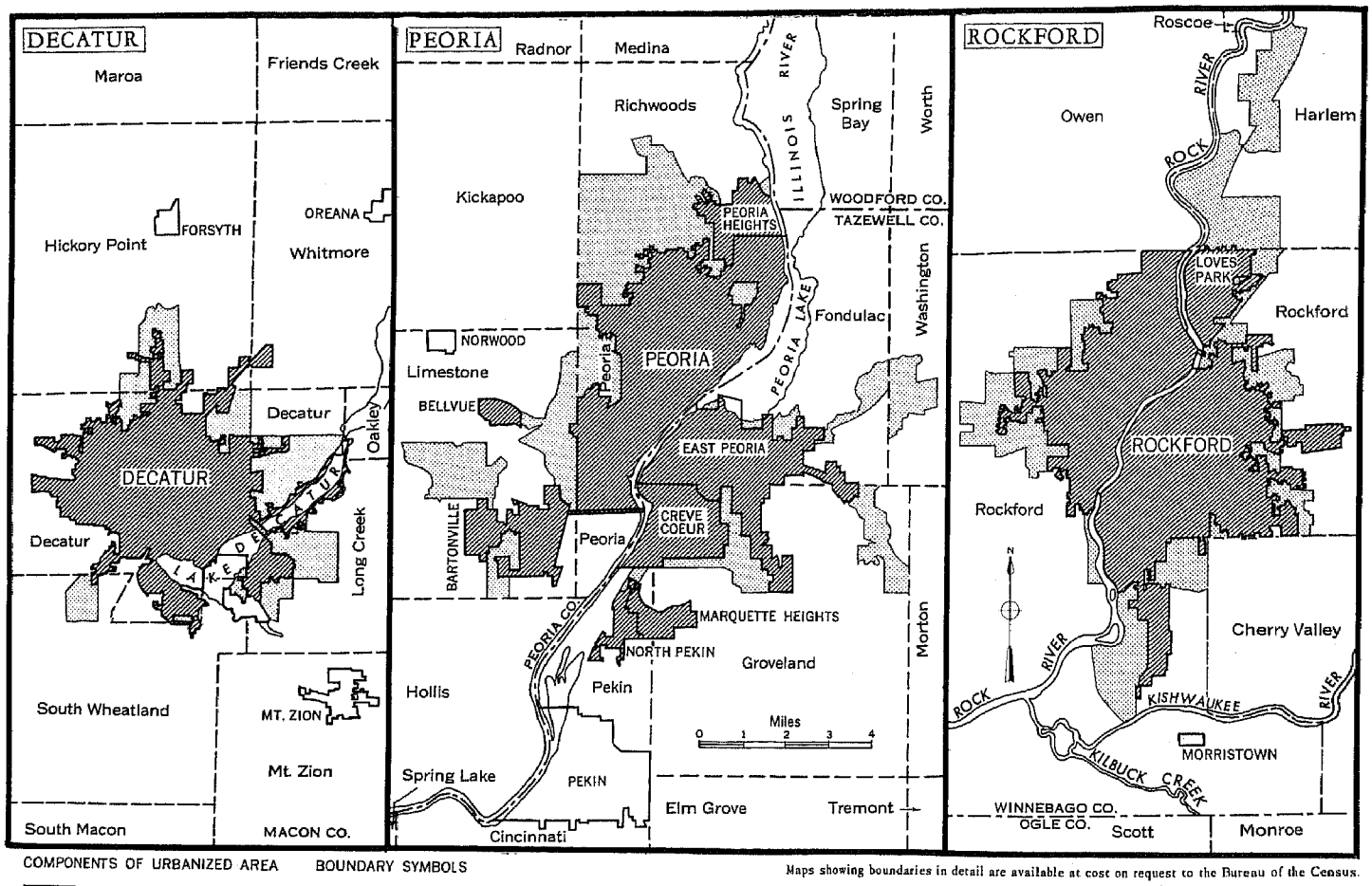

COMPONENTS OF URBANIZED AREA

- Incorporated Places
- Unincorporated Area

BOUNDARY SYMBOLS

- State Line
- County Line
- Minor Civil Division Line

Maps showing boundaries in detail are available at cost on request to the Bureau of the Census.

NUMBER OF INHABITANTS

Indiana

LIST OF TABLES

[Page numbers listed here omit the State prefix number which appears as part of the page number for each page. The prefix for this State is 16]

Table	Page
1.—Population of the State, urban and rural: 1800 to 1960	7
2.—Population in groups of places according to size: 1960 and 1950	7
3.—Population in groups of places according to size: 1900 to 1960	8
4.—Population in incorporated and unincorporated places according to size: 1960	9
5.—Population of incorporated places of 10,000 or more from earliest census to 1960	9
6.—Area and population of counties, urban and rural: 1960 and 1950	11
7.—Population of counties, by minor civil divisions: 1940 to 1960	13
8.—Population of all incorporated places and of unincorporated places of 1,000 or more: 1940 to 1960	20
9.—1960 population of areas annexed between 1950 and 1960 by incorporated places having 2,500 inhabitants or more in 1950	24
10.—Population of urbanized areas: 1960 and 1950	25
11.—Population of standard metropolitan statistical areas: 1960 and 1950	27
11a.–Population of the Chicago–Northwestern Indiana Standard Consolidated Area: 1960 and 1950	27
12.—Population of the State and of standard metropolitan statistical areas, by type of residence: 1960	27

LIST OF MAPS

The State, showing counties, places of 25,000 or more, and standard metropolitan statistical areas	3
The State, showing minor civil divisions	4
Urbanized areas (separate map for each area)	28

INDIANA—COUNTIES, PLACES OF 25,000 OR MORE, AND STANDARD METROPOLITAN STATISTICAL AREAS

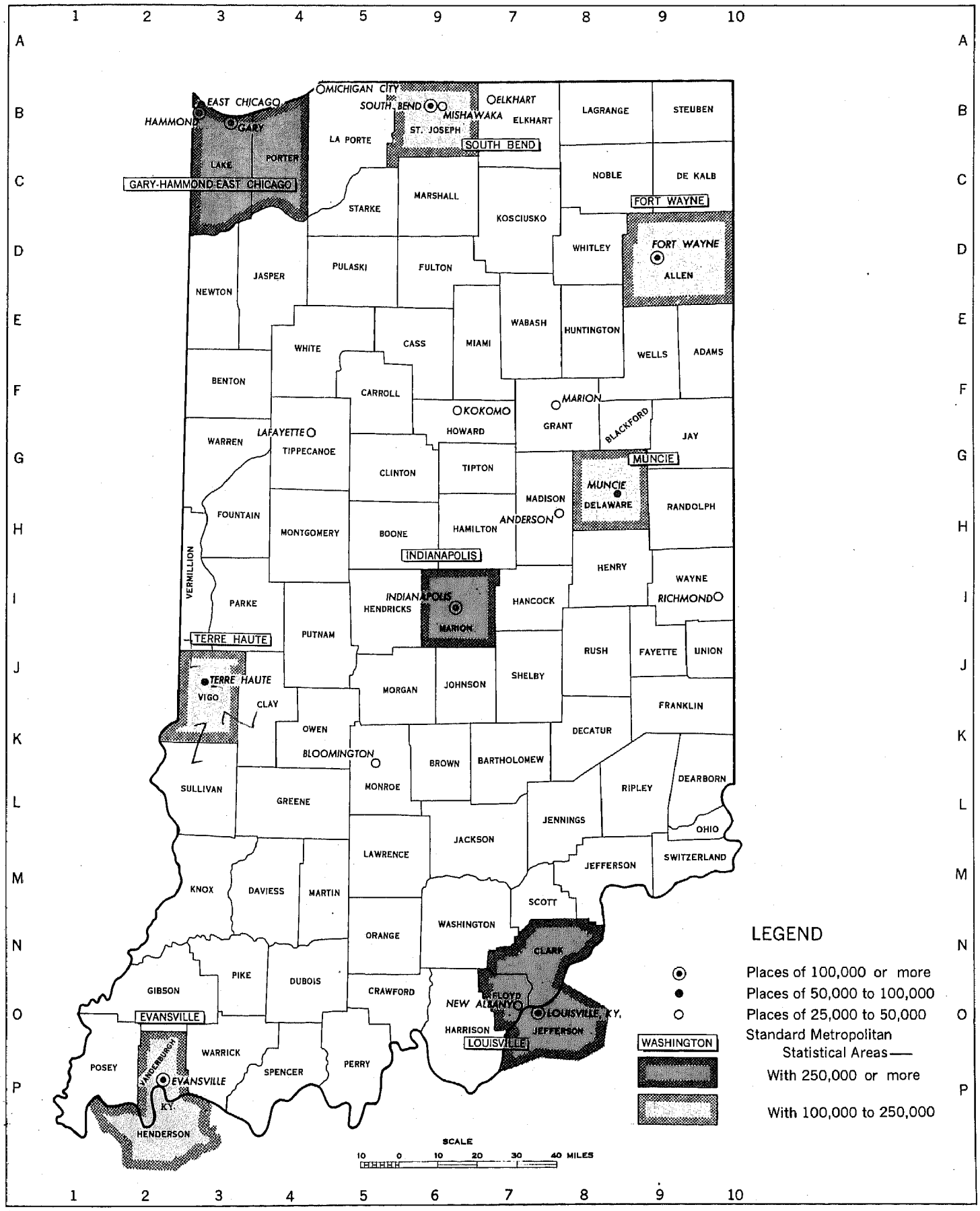

INDIANA—SECTIONS 1 AND 2

MINOR CIVIL DIVISIONS—TOWNSHIPS

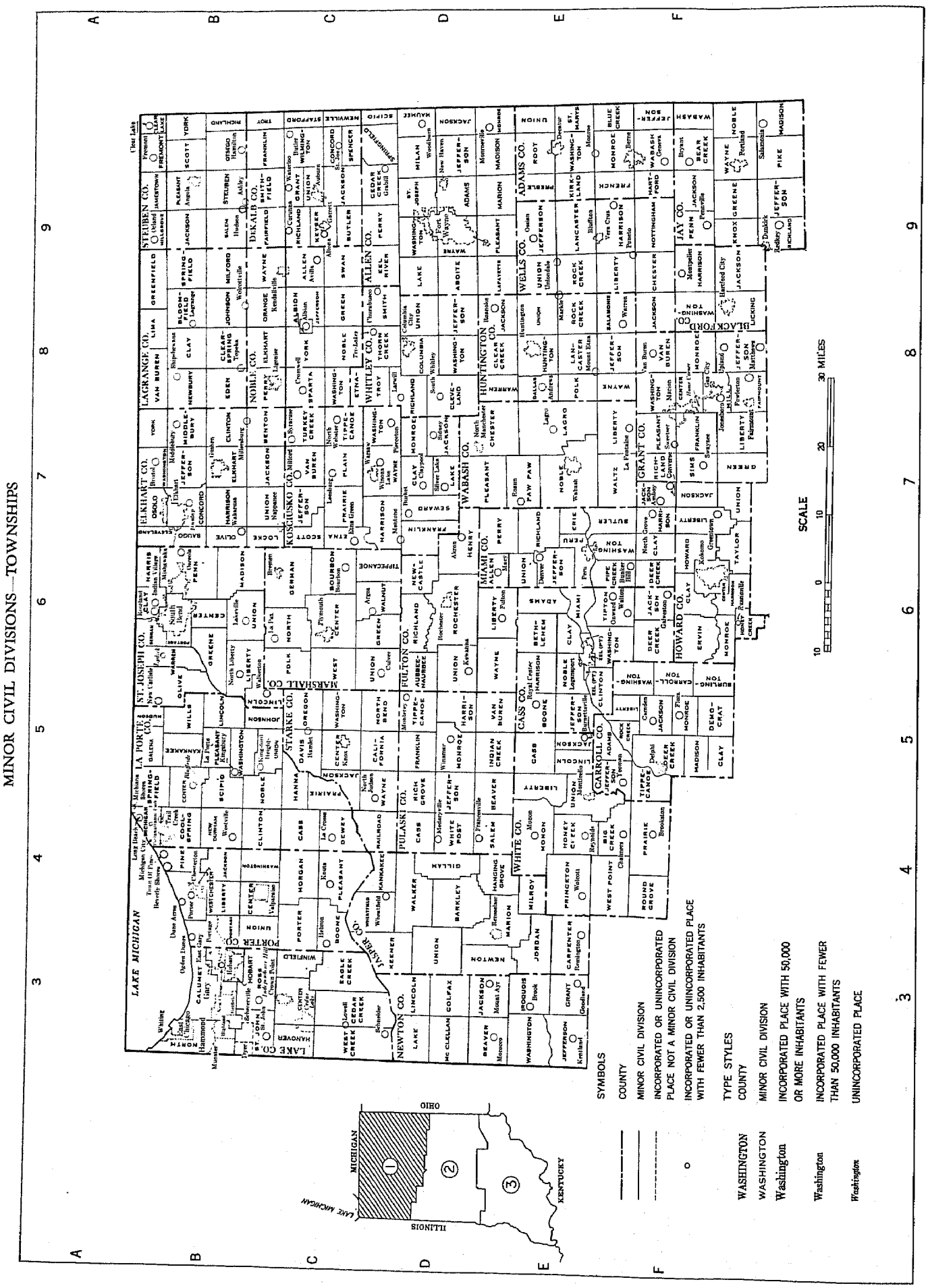

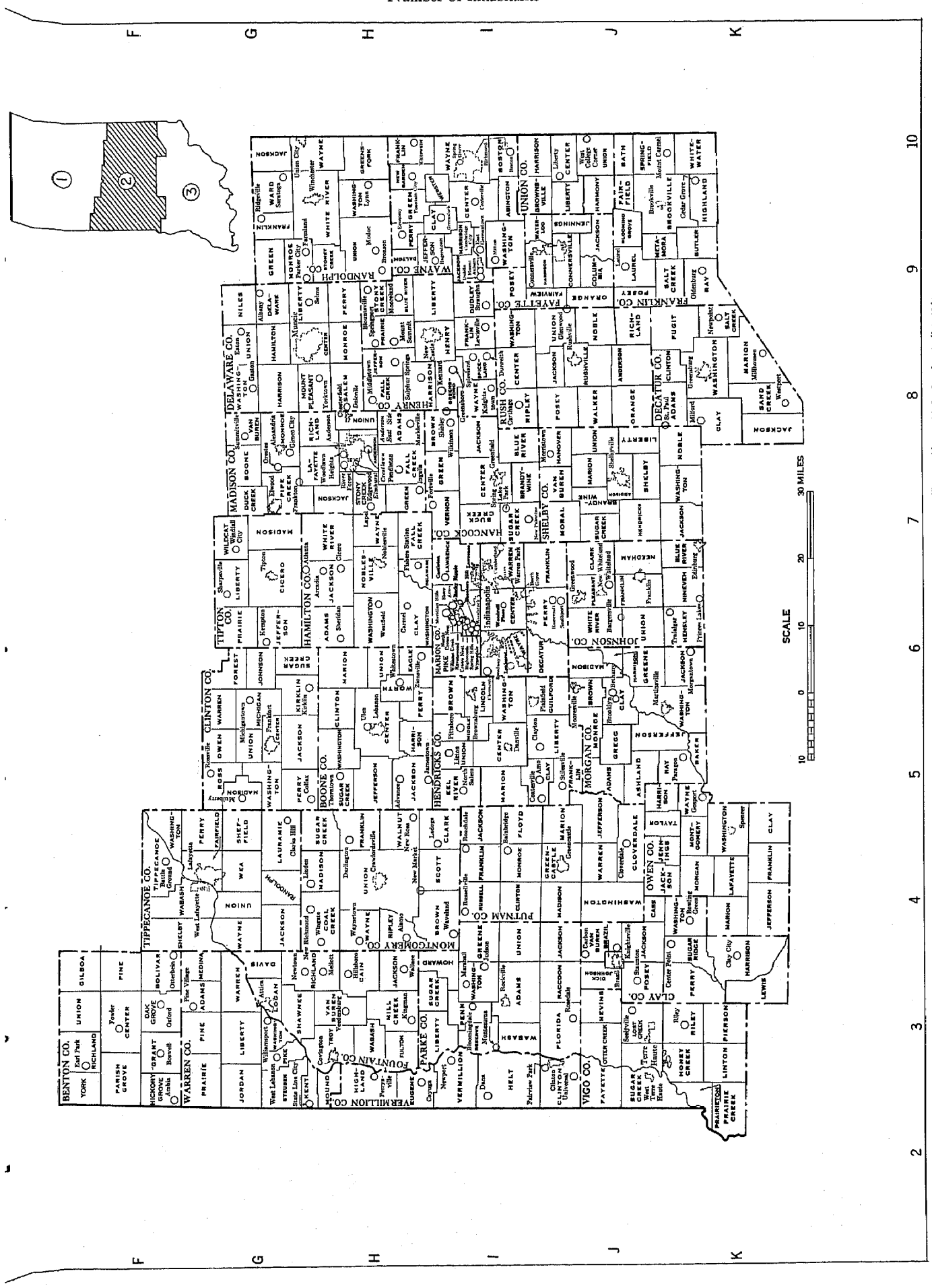

Large-scale copies of this map may be purchased from Superintendent of Documents, U. S. Government Printing Office, Washington 25, D. C., after April 1, 1961.

INDIANA—SECTION 3

MINOR CIVIL DIVISIONS—TOWNSHIPS

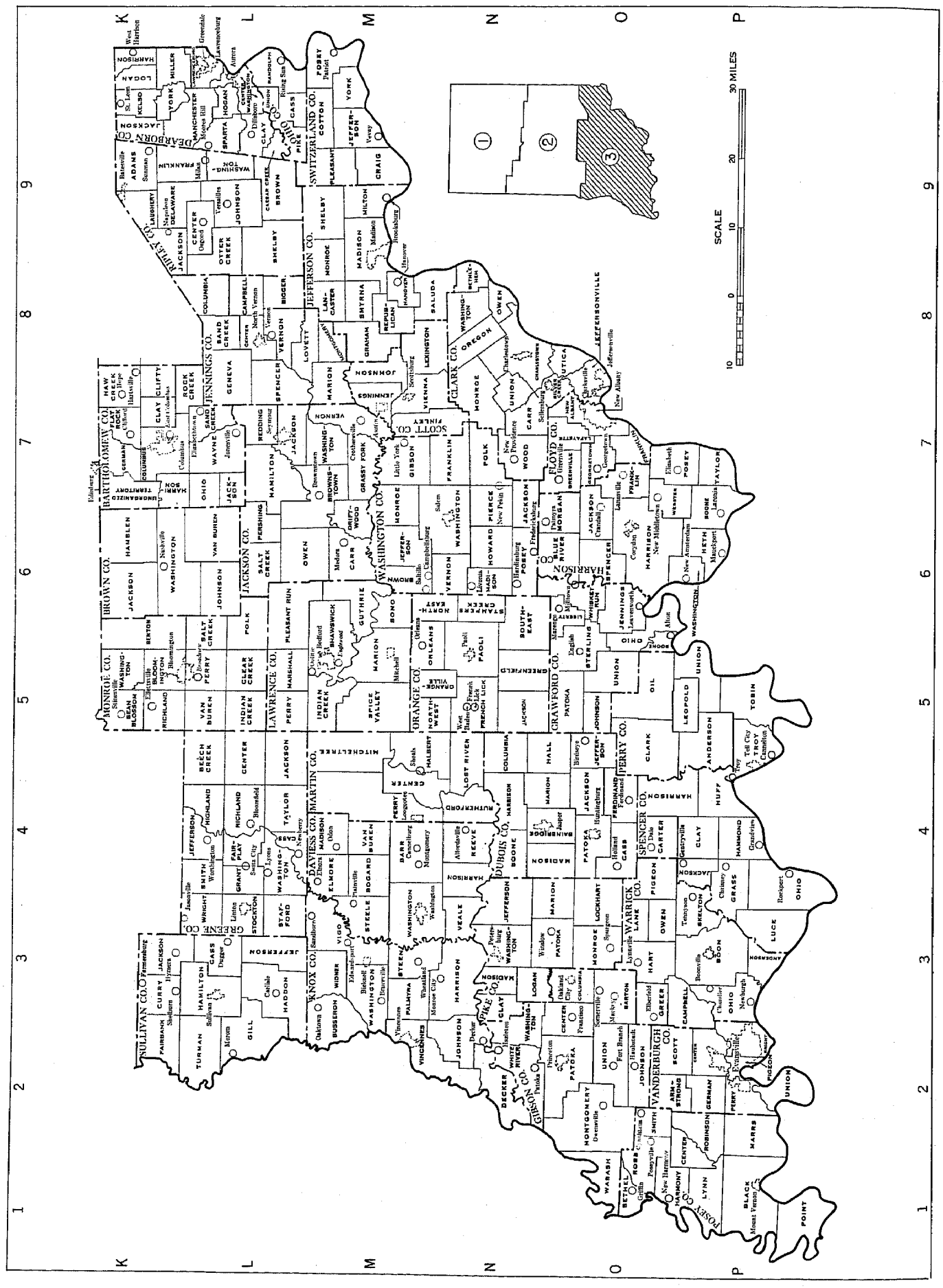

Table 1.—POPULATION OF THE STATE, URBAN AND RURAL: 1800 TO 1960

[For description of current and previous urban definitions, see text. Minus sign (-) denotes decrease]

Census date	The State			Urban territory				Rural territory			Percent of total	
	Population	Increase over preceding census		Number of urban places	Population	Increase over preceding census		Population	Increase over preceding census		Urban	Rural
		Number	Percent			Number	Percent		Number	Percent		
Current urban definition:												
1960 (Apr. 1)	4,662,498	728,274	18.5	137	[1]2,910,149	552,953	23.5	1,752,349	175,321	11.1	62.4	37.6
1950 (Apr. 1)	3,934,224	506,428	14.8	119	[2]2,357,196	...	...	1,577,028	...	...	59.9	40.1
Previous urban definition:												
1960 (Apr. 1)	4,662,498	728,274	18.5	133	2,650,378	432,910	19.5	2,012,120	295,364	17.2	56.8	43.2
1950 (Apr. 1)	3,934,224	506,428	14.8	116	2,217,468	329,756	17.5	1,716,756	176,672	11.5	56.4	43.6
1940 (Apr. 1)	3,427,796	189,293	5.8	98	1,887,712	91,820	5.1	1,540,084	97,473	6.8	55.1	44.9
1930 (Apr. 1)	3,238,503	308,113	10.5	95	1,795,892	313,037	21.1	1,442,611	-4,924	-0.3	55.5	44.5
1920 (Jan. 1)	2,930,390	229,514	8.5	93	1,482,855	339,020	29.6	1,447,535	-109,506	-7.0	50.6	49.4
1910 (Apr. 15)	2,700,876	184,414	7.3	88	1,143,835	281,146	32.6	1,557,041	-96,732	-5.8	42.4	57.6
1900 (June 1)	2,516,462	324,058	14.8	80	862,689	272,650	46.2	1,653,773	51,408	3.2	34.3	65.7
1890 (June 1)	2,192,404	214,103	10.8	63	590,039	203,828	52.8	1,602,365	10,275	0.6	26.9	73.1
1880 (June 1)	1,978,301	297,664	17.7	46	386,211	138,554	55.9	1,592,090	159,110	11.1	19.5	80.5
1870 (June 1)	1,680,637	330,209	24.5	32	247,657	131,753	113.7	1,432,980	198,456	16.1	14.7	85.3
1860 (June 1)	1,350,428	362,012	36.6	17	115,904	71,272	159.7	1,234,524	290,740	30.8	8.6	91.4
1850 (June 1)	988,416	302,550	44.1	8	44,632	33,916	316.5	943,784	268,634	39.8	4.5	95.5
1840 (June 1)	685,866	342,835	99.9	3	10,716	10,716	...	675,150	332,119	96.8	1.6	98.4
1830 (June 1)	343,031	195,853	133.1	...	...	...	...	343,031	195,853	133.1	...	100.0
1820 (Aug. 7)	147,178	122,658	500.2	...	...	...	...	147,178	122,658	500.2	...	100.0
1810 (Aug. 6)	[3]24,520	18,879	334.7	...	...	...	...	24,520	18,879	334.7	...	100.0
1800 (Aug. 4)	[4]5,641	...	...	...	...	...	...	5,641	...	...	...	100.0

[1] Includes 243,753 persons in urban territory outside urban places.
[2] Includes 128,965 persons in urban territory outside urban places.
[3] Includes population of area separated in 1816 and transferred to Michigan Territory in 1818.
[4] Includes population (3,124) of those portions of Indiana Territory which were taken to form Michigan and Illinois Territories in 1805 and 1809, respectively, and of that portion which was separated in 1816 and transferred to Michigan Territory in 1818.

Table 2.—POPULATION IN GROUPS OF PLACES ACCORDING TO SIZE: 1960 AND 1950

[Percent not shown where less than 0.1]

Type of area and size of place	1960				1950			
	Number of places	Population	Percent of total population	Percent of total	Number of places	Population	Percent of total population	Percent of total
The State	...	4,662,498	100.0	...	...	3,934,224	100.0	...
URBAN								
Total	([1])	2,910,149	62.4	100.0	([2])	2,357,196	59.9	100.0
Within urbanized areas	...	1,871,346	40.1	64.3	...	1,412,312	35.9	59.9
Central cities, total	9	1,400,812	30.0	48.1	5	869,541	22.1	36.9
Cities of 1,000,000 or more	...	...	...	...	...	...	...	...
Cities of 500,000 to 1,000,000	...	...	...	...	...	...	...	...
Cities of 250,000 to 500,000	1	476,258	10.2	16.4	1	427,173	10.9	18.1
Cities of 100,000 to 250,000	5	725,782	15.6	24.9	3	378,154	9.6	16.0
Cities of 50,000 to 100,000	3	198,772	4.3	6.8	1	64,214	1.6	2.7
Cities under 50,000	...	...	...	...	...	...	...	...
Urban fringes, total	...	470,534	10.1	16.2	31	542,771	13.8	23.0
Places of 2,500 or more	18	226,781	4.9	7.8	16	413,806	10.5	17.6
Places of 100,000 or more	...	...	...	...	1	133,911	3.4	5.7
Places of 50,000 to 100,000	...	...	...	...	2	141,857	3.6	6.0
Places of 25,000 to 50,000	2	71,173	1.5	2.4	2	62,259	1.6	2.6
Places of 10,000 to 25,000	7	97,697	2.1	3.4	2	24,929	0.6	1.1
Places of 5,000 to 10,000	5	44,641	1.0	1.5	6	38,270	1.0	1.6
Places of 2,500 to 5,000	4	13,270	0.3	0.5	3	12,580	0.3	0.5
Places under 2,500	22	14,367	0.3	0.5	15	11,746	0.3	0.5
Places of 2,000 to 2,500	1	2,312	...	0.1	...	...	...	...
Places of 1,500 to 2,000	2	3,308	0.1	0.1	3	5,064	0.1	0.2
Places of 1,000 to 1,500	1	1,350	...	...	1	1,091	...	...
Places under 1,000	18	7,397	0.2	0.3	11	5,591	0.1	0.2
Other urban territory	...	229,386	4.9	7.9	...	117,219	3.0	5.0
Outside urbanized areas	110	1,038,803	22.3	35.7	98	944,884	24.0	40.1
Places of 25,000 or more	8	328,875	7.1	11.3	9	341,363	8.7	14.5
Places of 10,000 to 25,000	20	305,257	6.5	10.5	18	260,371	6.6	11.0
Places of 5,000 to 10,000	32	225,263	4.8	7.7	32	207,382	5.3	8.8
Places of 2,500 to 5,000	50	179,408	3.8	6.2	39	135,768	3.5	5.8
RURAL								
Total	...	1,752,349	37.6	100.0	...	1,577,028	40.1	100.0
Places of 1,000 to 2,500	131	197,549	4.2	11.3	116	177,111	4.5	11.2
Places of 2,000 to 2,500	22	49,514	1.1	2.8	20	44,952	1.1	2.9
Places of 1,500 to 2,000	30	53,102	1.1	3.0	32	56,016	1.4	3.6
Places of 1,000 to 1,500	79	94,933	2.0	5.4	64	76,143	1.9	4.8
Other rural territory	...	1,554,800	33.3	88.7	...	1,399,917	35.6	88.8
URBANIZED AREAS								
Total	8	1,871,346	40.1	100.0	7	1,412,312	35.9	100.0
Areas of 1,000,000 or more	1	478,946	10.3	25.6	1	332,831	8.5	23.6
Areas of 500,000 to 1,000,000	2	711,736	15.3	38.0	1	502,375	12.8	35.6
Areas of 250,000 to 500,000	...	...	...	...	1	53,553	1.4	3.8
Areas of 100,000 to 250,000	3	521,745	11.2	27.9	3	445,525	11.3	31.5
Areas under 100,000	2	158,919	3.4	8.5	1	78,028	2.0	5.5

[1] There were 137 places of 2,500 or more.
[2] There were 119 places of 2,500 or more.

Table 3.—POPULATION IN GROUPS OF PLACES ACCORDING TO SIZE: 1900 TO 1960

Subject and size of place	1960		1950		1940	1930	1920	1910	1900
	Current urban definition	Previous urban definition	Current urban definition	Previous urban definition					
NUMBER OF PLACES									
Urban territory	159	133	134	116	98	95	93	88	80
Places of 2,500 or more	137	133	119	116	98	95	93	88	80
Places of 1,000,000 or more	...	...	...	...	...	...	...	...	...
Places of 500,000 to 1,000,000	...	...	...	...	...	...	...	...	...
Places of 250,000 to 500,000	1	1	1	1	1	1	1	...	...
Places of 100,000 to 250,000	5	5	4	4	3	4	...	1	1
Places of 50,000 to 100,000	3	3	4	4	4	3	5	4	1
Places of 25,000 to 50,000	10	10	10	10	10	9	6	...	3
Places of 10,000 to 25,000	27	27	20	20	17	17	19	20	14
Places of 5,000 to 10,000	37	36	38	38	32	27	23	26	23
Places of 2,500 to 5,000	54	51	42	39	31	34	39	37	38
Places under 2,500	22	...	15	...	...	...	...	...	...
Rural territory	406	416	415	421	431	428	398	386	322
Places of 1,000 to 2,500	131	123	116	111	104	97	104	108	95
Places under 1,000	275	293	299	310	327	331	294	278	227
Cumulative summary:									
Places of 1,000,000 or more	...	...	...	...	...	...	...	...	...
Places of 500,000 or more	...	...	...	...	...	...	...	...	...
Places of 250,000 or more	1	1	1	1	1	1	1	...	...
Places of 100,000 or more	6	6	5	5	4	5	1	1	1
Places of 50,000 or more	9	9	9	9	8	8	6	5	2
Places of 25,000 or more	19	19	19	19	18	17	12	5	5
Places of 10,000 or more	46	46	39	39	35	34	31	25	19
Places of 5,000 or more	83	82	77	77	67	61	54	51	42
Places of 2,500 or more	137	133	119	116	98	95	93	88	80
POPULATION									
Urban territory	2,910,149	2,650,378	2,357,196	2,217,468	1,887,712	1,795,892	1,482,855	1,143,835	862,689
Places of 2,500 or more	2,666,396	2,650,378	2,228,231	2,217,468	1,887,712	1,795,892	1,482,855	1,143,835	862,689
Places of 1,000,000 or more	...	...	...	...	...	...	...	...	...
Places of 500,000 to 1,000,000	...	...	...	...	...	...	...	...	...
Places of 250,000 to 500,000	476,258	476,258	427,173	427,173	386,972	364,161	314,194	...	...
Places of 100,000 to 250,000	725,782	725,782	512,065	512,065	331,397	421,814	...	233,650	169,164
Places of 50,000 to 100,000	198,772	198,772	264,550	264,550	284,576	182,154	364,257	245,421	59,007
Places of 25,000 to 50,000	400,048	400,048	345,143	345,143	329,421	292,061	195,094	...	117,787
Places of 10,000 to 25,000	402,954	402,954	285,300	285,300	235,234	237,807	298,280	339,996	218,623
Places of 5,000 to 10,000	269,904	265,138	245,652	245,652	205,537	172,871	166,968	188,790	161,751
Places of 2,500 to 5,000	192,678	182,426	148,348	137,585	114,575	125,024	144,062	135,978	136,357
Places under 2,500	14,367	...	11,746	...	...	...	...	...	...
Other urban territory	229,386	...	117,219	...	...	...	...	...	...
Rural territory	1,752,349	2,012,120	1,577,028	1,716,756	1,540,084	1,442,611	1,447,535	1,557,041	1,653,773
Places of 1,000 to 2,500	197,549	186,221	177,111	169,050	166,949	148,488	152,841	161,607	146,678
Places under 1,000	136,045	143,442	142,601	148,192	153,854	154,570	142,199	139,040	117,316
Other rural territory	1,418,755	1,682,457	1,257,316	1,399,514	1,219,281	1,139,553	1,152,495	1,256,394	1,389,779
Cumulative summary:									
Places of 1,000,000 or more	...	...	...	...	...	...	...	...	...
Places of 500,000 or more	...	...	...	...	...	...	...	...	...
Places of 250,000 or more	476,258	476,258	427,173	427,173	386,972	364,161	314,194	...	...
Places of 100,000 or more	1,202,040	1,202,040	939,238	939,238	718,369	785,975	314,194	233,650	169,164
Places of 50,000 or more	1,400,812	1,400,812	1,203,788	1,203,788	1,002,945	968,129	678,451	479,071	228,171
Places of 25,000 or more	1,800,860	1,800,860	1,548,931	1,548,931	1,332,366	1,260,190	873,545	479,071	345,958
Places of 10,000 or more	2,203,814	2,203,814	1,834,231	1,834,231	1,567,600	1,497,997	1,171,825	819,067	564,581
Places of 5,000 or more	2,473,718	2,467,952	2,079,883	2,079,883	1,773,137	1,670,868	1,338,793	1,007,857	726,332
Places of 2,500 or more	2,666,396	2,650,378	2,228,231	2,217,468	1,887,712	1,795,892	1,482,855	1,143,835	862,689
PERCENT OF TOTAL POPULATION									
Urban territory	62.4	56.8	59.9	56.4	55.1	55.5	50.6	42.4	34.3
Places of 2,500 or more	57.2	56.8	56.6	56.4	55.1	55.5	50.6	42.4	34.3
Places of 1,000,000 or more	...	...	...	...	...	...	...	...	...
Places of 500,000 to 1,000,000	...	...	...	...	...	...	...	...	...
Places of 250,000 to 500,000	10.2	10.2	10.9	10.9	11.3	11.2	10.7	...	...
Places of 100,000 to 250,000	15.6	15.6	13.0	13.0	9.7	13.0	...	8.7	6.7
Places of 50,000 to 100,000	4.3	4.3	6.7	6.7	8.3	5.6	12.4	9.1	2.3
Places of 25,000 to 50,000	8.6	8.6	8.8	8.8	9.6	9.0	6.7	...	4.7
Places of 10,000 to 25,000	8.6	8.6	7.3	7.3	6.9	7.3	10.2	12.6	8.7
Places of 5,000 to 10,000	5.8	5.7	6.2	6.2	6.0	5.3	5.7	7.0	6.4
Places of 2,500 to 5,000	4.1	3.9	3.8	3.5	3.3	3.9	4.9	5.0	5.4
Places under 2,500	0.3	...	0.3	...	...	...	...	...	...
Other urban territory	4.9	...	3.0	...	...	...	...	...	...
Rural territory	37.6	43.2	40.1	43.6	44.9	44.5	49.4	57.6	65.7
Places of 1,000 to 2,500	4.2	4.0	4.5	4.3	4.9	4.6	5.2	6.0	5.8
Places under 1,000	2.9	3.1	3.6	3.8	4.5	4.8	4.9	5.1	4.7
Other rural territory	30.4	36.1	32.0	35.6	35.6	35.2	39.3	46.5	55.2
Cumulative summary:									
Places of 1,000,000 or more	...	...	...	...	...	...	...	...	...
Places of 500,000 or more	...	...	...	...	...	...	...	...	...
Places of 250,000 or more	10.2	10.2	10.9	10.9	11.3	11.2	10.7	...	...
Places of 100,000 or more	25.8	25.8	23.9	23.9	21.0	24.3	10.7	8.7	6.7
Places of 50,000 or more	30.0	30.0	30.6	30.6	29.3	29.9	23.2	17.7	9.1
Places of 25,000 or more	38.6	38.6	39.4	39.4	38.9	38.9	29.8	17.7	13.7
Places of 10,000 or more	47.3	47.3	46.6	46.6	45.7	46.3	40.0	30.3	22.4
Places of 5,000 or more	53.1	52.9	52.9	52.9	51.7	51.6	45.7	37.3	28.9
Places of 2,500 or more	57.2	56.8	56.6	56.4	55.1	55.5	50.6	42.4	34.3

Table 4.—POPULATION IN INCORPORATED AND UNINCORPORATED PLACES ACCORDING TO SIZE: 1960

Size of place and urban-rural classification	All places		Incorporated places		Unincorporated places	
	Number	Population	Number	Population	Number	Population
Total	565	3,014,357	549	2,980,041	16	34,316
500,000 or more	...	...	...	...	...	...
250,000 to 500,000	1	476,258	1	476,258	...	...
100,000 to 250,000	5	725,782	5	725,782	...	...
50,000 to 100,000	3	198,772	3	198,772	...	...
25,000 to 50,000	10	400,048	10	400,048	...	...
20,000 to 25,000	4	83,390	4	83,390	...	...
10,000 to 20,000	23	319,564	23	319,564	...	...
5,000 to 10,000	37	269,904	36	264,138	1	5,766
2,500 to 5,000	54	192,678	51	182,426	3	10,252
2,000 to 2,500	23	51,826	22	49,632	1	2,194
1,500 to 2,000	32	56,410	27	47,326	5	9,084
1,000 to 1,500	80	96,283	74	89,263	6	7,020
500 to 1,000	129	95,460	129	95,460	...	...
200 to 500	118	42,641	118	42,641	...	...
Under 200	46	5,341	46	5,341	...	...
In urbanized areas	49	1,641,960	49	1,641,960	...	...
500,000 or more	...	...	...	...	...	...
250,000 to 500,000	1	476,258	1	476,258	...	...
100,000 to 250,000	5	725,782	5	725,782	...	...
50,000 to 100,000	3	198,772	3	198,772	...	...
25,000 to 50,000	2	71,173	2	71,173	...	...
20,000 to 25,000	...	...	...	...	...	...
10,000 to 20,000	7	97,697	7	97,697	...	...
In urbanized areas—Con.						
5,000 to 10,000	5	44,641	5	44,641	...	...
2,500 to 5,000	4	13,270	4	13,270	...	...
2,000 to 2,500	1	2,312	1	2,312	...	...
1,500 to 2,000	2	3,308	2	3,308	...	...
1,000 to 1,500	1	1,350	1	1,350	...	...
500 to 1,000	7	6,206	7	6,206	...	...
200 to 500	1	454	1	454	...	...
Under 200	10	737	10	737	...	...
Other urban territory	110	1,038,803	106	1,022,785	4	16,018
25,000 to 50,000	8	328,875	8	328,875	...	...
20,000 to 25,000	4	83,390	4	83,390	...	...
10,000 to 20,000	16	221,867	16	221,867	...	...
5,000 to 10,000	32	225,263	31	219,497	1	5,766
2,500 to 5,000	50	179,408	47	169,156	3	10,252
Rural territory	406	333,594	394	315,296	12	18,298
2,000 to 2,500	22	49,514	21	47,320	1	2,194
1,500 to 2,000	30	53,102	25	44,018	5	9,084
1,000 to 1,500	79	94,933	73	87,913	6	7,020
500 to 1,000	122	89,254	122	89,254	...	...
200 to 500	117	42,187	117	42,187	...	...
Under 200	36	4,604	36	4,604	...	...

Table 5.—POPULATION OF INCORPORATED PLACES OF 10,000 OR MORE FROM EARLIEST CENSUS TO 1960

[Minus sign (-) denotes decrease]

Incorporated place and census year	Population	Increase over preceding census	
		Number	Percent
ANDERSON:			
1960	49,061	2,241	4.8
1950	46,820	5,248	12.6
1940	41,572	1,768	4.4
1930	39,804	10,037	33.7
1920	29,767	7,291	32.4
1910	22,476	2,298	11.4
1900	20,178	9,437	87.9
1890	10,741	6,615	160.3
1880	4,126	1,000	32.0
1870	3,126	1,930	161.4
1860	1,196	813	212.3
1850	383	...	...
BEDFORD:			
1960	13,024	462	3.7
1950	12,562	48	0.4
1940	12,514	-694	-5.3
1930	13,208	4,132	45.5
1920	9,076	360	4.1
1910	8,716	2,601	42.5
1900	6,115	2,764	82.5
1890	3,351	1,153	52.5
1880	2,198	...	...
BEECH GROVE:			
1960	10,973	5,288	93.0
1950	5,685	1,778	45.5
1940	3,907	355	10.0
1930	3,552	2,093	143.5
1920	1,459	891	156.9
1910	568	...	...
BLOOMINGTON:			
1960	31,357	3,194	11.3
1950	28,163	7,293	34.9
1940	20,870	2,643	14.5
1930	18,227	6,632	57.2
1920	11,595	2,757	31.2
1910	8,838	2,378	36.8
1900	6,460	2,442	60.8
1890	4,018	1,262	45.8
1880	2,756	1,724	167.1
1870	1,032	-1,387	-57.3
1860	2,419	1,114	85.4
1850	1,305	...	...
COLUMBUS:			
1960	20,778	2,408	13.1
1950	18,370	6,632	56.5
1940	11,738	1,803	18.1
1930	9,935	945	10.5
1920	8,990	177	2.0
1910	8,813	683	8.4
1900	8,130	1,411	21.0
1890	6,719	1,906	39.6
1880	4,813	1,454	43.3
1870	3,359	1,519	82.6
1860	1,840	832	82.5
1850	1,008	...	...
CONNERSVILLE:			
1960	17,698	2,148	13.8
1950	15,550	2,652	20.6
1940	12,898	103	0.8
1930	12,795	2,894	29.2
1920	9,901	2,163	28.0
1910	7,738	902	13.2
1900	6,836	2,288	50.3
1890	4,548	1,320	40.9
1880	3,228	732	29.3
1870	2,496	377	17.8
1860	2,119	723	51.8
1850	1,396	800	134.2
1840	596	...	...
CRAWFORDSVILLE:			
1960	14,231	1,380	10.7
1950	12,851	1,762	15.9
1940	11,089	734	7.1
1930	10,355	216	2.1
1920	10,139	768	8.2
1910	9,371	2,722	40.9
1900	6,649	560	9.2
1890	6,089	838	16.0
1880	5,251	1,550	41.9
1870	3,701	1,779	92.6
1860	1,922	409	27.0
1850	1,513	186	14.0
1840	1,327	...	...
EAST CHICAGO:			
1960	57,669	3,406	6.3
1950	54,263	-374	-0.7
1940	54,637	-147	-0.3
1930	54,784	18,817	52.3
1920	35,967	16,869	88.3
1910	19,098	15,687	459.9
1900	3,411	2,156	171.8
1890	1,255	...	...
ELKHART:			
1960	40,274	4,628	13.0
1950	35,646	2,212	6.6
1940	33,434	485	1.5
1930	32,949	8,672	35.7
1920	24,277	4,995	25.9
1910	19,282	4,098	27.0
1900	15,184	3,824	33.7
1890	11,360	4,407	63.4
1880	6,953	3,688	113.0
1870	3,265	1,826	126.9
1860	1,439	...	...
ELWOOD:			
1960	11,793	431	3.8
1950	11,362	449	4.1
1940	10,913	228	2.1
1930	10,685	-105	-1.0
ELWOOD--Con.			
1920	10,790	-238	-2.2
1910	11,028	-1,922	-14.8
1900	12,950	10,666	467.0
1890	2,284	1,533	204.1
1880	751	441	142.3
1870	310	...	...
EVANSVILLE:			
1960	141,543	12,907	10.0
1950	128,636	31,574	32.5
1940	97,062	-5,187	-5.1
1930	102,249	16,985	19.9
1920	85,264	15,617	22.4
1910	69,647	10,640	18.0
1900	59,007	8,251	16.3
1890	50,756	21,476	73.3
1880	29,280	7,450	34.1
1870	21,830	10,346	90.1
1860	11,484	8,249	255.0
1850	3,235	...	...
FORT WAYNE:			
1960	161,776	28,169	21.1
1950	133,607	15,197	12.8
1940	118,410	3,464	3.0
1930	114,946	28,397	32.8
1920	86,549	22,616	35.4
1910	63,933	18,818	41.7
1900	45,115	9,722	27.5
1890	35,393	8,513	31.7
1880	26,880	9,162	51.7
1870	17,718	8,597	94.3
1860	[1]9,121	4,839	113.0
1850	4,282	...	...
FRANKFORT:			
1960	15,302	274	1.8
1950	15,028	1,322	9.6
1940	13,706	1,510	12.4
1930	12,196	611	5.3
1920	11,585	2,951	34.2
1910	8,634	1,534	21.6
1900	7,100	1,181	20.0
1890	5,919	3,116	111.2
1880	2,803	1,503	115.6
1870	1,300	527	68.2
1860	773	191	32.8
1850	582	...	...
GARY:			
1960	178,320	44,409	33.2
1950	133,911	22,192	19.9
1940	111,719	11,293	11.2
1930	100,426	45,048	81.3
1920	55,378	38,576	229.6
1910	16,802	...	...

[1] Estimated.

Table 5.—POPULATION OF INCORPORATED PLACES OF 10,000 OR MORE FROM EARLIEST CENSUS TO 1960—Con.

[Minus sign (-) denotes decrease]

Incorporated place and census year	Population	Increase over preceding census	
		Number	Percent
GOSHEN:			
1960	13,718	715	5.5
1950	13,003	1,628	14.3
1940	11,375	978	9.4
1930	10,397	872	9.2
1920	9,525	1,011	11.9
1910	8,514	704	9.0
1900	7,810	1,777	29.5
1890	6,033	1,910	46.3
1880	4,123	990	31.6
1870	3,133	1,080	52.6
1860	2,053	1,273	163.2
1850	780	...	...
HAMMOND:			
1960	111,698	24,104	27.5
1950	87,594	17,410	24.8
1940	70,184	5,624	8.7
1930	64,560	28,556	79.3
1920	36,004	15,079	72.1
1910	20,925	8,549	69.1
1900	12,376	6,948	128.0
1890	5,428	...	...
HIGHLAND:			
1960	16,284	10,406	177.0
1950	5,878	3,155	115.9
1940	2,723	1,170	75.3
1930	1,553	1,011	186.5
1920	542	238	78.3
1910	304	...	...
HOBART:			
1960	18,680	8,436	82.4
1950	10,244	3,078	43.0
1940	7,166	1,379	23.8
1930	5,787	2,337	67.7
1920	3,450	1,697	96.8
1910	1,753	363	26.1
1900	1,390	380	37.6
1890	1,010	410	68.3
1880	600	...	...
HUNTINGTON:			
1960	16,185	1,106	7.3
1950	15,079	1,176	8.5
1940	13,903	483	3.6
1930	13,420	-580	-4.1
1920	14,000	3,728	36.3
1910	10,272	781	8.2
1900	9,491	2,163	29.5
1890	7,328	3,465	89.7
1880	3,863	938	32.1
1870	2,925	1,261	75.8
1860	1,664	1,070	180.1
1850	594	...	...
INDIANAPOLIS:			
1960	476,258	49,085	11.5
1950	427,173	40,201	10.4
1940	386,972	22,811	6.3
1930	364,161	49,967	15.9
1920	314,194	80,544	34.5
1910	233,650	64,486	38.1
1900	169,164	63,728	60.4
1890	105,436	30,380	40.5
1880	75,056	26,812	55.6
1870	48,244	29,633	159.2
1860	18,611	10,520	130.0
1850	8,091	5,399	200.6
1840	2,692	...	...
JEFFERSONVILLE:			
1960	19,522	4,837	32.9
1950	14,685	3,192	27.8
1940	11,493	-453	-3.8
1930	11,946	1,848	18.3
1920	10,098	-314	-3.0
1910	10,412	-362	-3.4
1900	10,774	108	1.0
1890	10,666	1,309	14.0
1880	9,357	2,103	29.0
1870	7,254	3,234	80.4
1860	4,020	1,898	89.4
1850	2,122	...	...
KOKOMO:			
1960	47,197	8,525	22.0
1950	38,672	4,877	14.4
1940	33,795	952	2.9
1930	32,843	2,776	9.2
1920	30,067	13,057	76.8
1910	17,010	6,401	60.3
1900	10,609	2,348	28.4
1890	8,261	4,219	104.4
1880	4,042	1,865	85.7
1870	2,177	1,137	109.3
1860	1,040	...	...
LAFAYETTE:			
1960	42,330	6,762	19.0
1950	35,568	6,770	23.5
1940	28,798	2,558	9.7
1930	26,240	3,754	16.7
1920	22,486	2,405	12.0
1910	20,081	1,965	10.8
1900	18,116	1,873	11.5
1890	16,243	1,383	9.3
1880	14,860	1,354	10.0
1870	13,506	4,119	43.9
1860	9,387	3,258	53.2
1850	6,129	...	...
LA PORTE:			
1960	21,157	3,275	18.3
1950	17,882	1,702	10.5
1940	16,180	425	2.7
1930	15,755	597	3.9
1920	15,158	4,633	44.0
1910	10,525	3,412	48.0
1900	7,113	-13	-0.2
1890	7,126	931	15.0
1880	6,195	-386	-5.9
1870	6,581	1,553	30.9
1860	5,028	3,204	175.7
1850	1,824	...	...
LAWRENCE:			
1960	10,103	8,152	417.8
1950	1,951	864	79.5
1940	1,087	247	29.4
1930	840	...	...
LOGANSPORT:			
1960	21,106	75	0.4
1950	21,031	854	4.2
1940	20,177	1,669	9.0
1930	18,508	-3,118	-14.4
1920	21,626	2,576	13.5
1910	19,050	2,846	17.6
1900	16,204	2,876	21.6
1890	13,328	2,130	19.0
1880	11,198	2,248	25.1
1870	8,950	5,971	200.4
1860	2,979	728	32.3
1850	2,251	...	...
MADISON:			
1960	Δ10,097	2,591	34.5
1950	7,506	583	8.4
1940	6,923	393	6.0
1930	6,530	-181	-2.7
1920	6,711	-223	-3.2
1910	6,934	-901	-11.5
1900	7,835	-1,101	-12.3
1890	8,936	-9	-0.1
1880	8,945	-1,764	-16.5
1870	10,709	2,579	31.7
1860	8,130	118	1.5
1850	8,012	...	...
MARION:			
1960	37,854	7,773	25.8
1950	30,081	3,314	12.4
1940	26,767	2,271	9.3
1930	24,496	749	3.2
1920	23,747	4,388	22.7
1910	19,359	2,022	11.7
1900	17,337	8,568	97.7
1890	8,769	5,587	175.6
1880	3,182	1,524	91.9
1870	1,658	...	...
1860	(1)	...	...
1850	703	...	...
MICHIGAN CITY:			
1960	36,653	8,258	29.1
1950	28,395	1,919	7.2
1940	26,476	-259	-1.0
1930	26,735	7,278	37.4
1920	19,457	430	2.3
1910	19,027	4,177	28.1
1900	14,850	4,074	37.8
1890	10,776	3,410	46.3
1880	7,366	3,381	84.8
1870	3,985	665	20.0
1860	3,320	2,321	232.3
1850	999	...	...
MISHAWAKA:			
1960	33,361	448	1.4
1950	32,913	4,615	16.3
1940	28,298	-332	-1.2
1930	28,630	13,435	88.4
1920	15,195	3,309	27.8
1910	11,886	6,326	113.8
MISHAWAKA--Con.			
1900	5,560	2,189	64.9
1890	3,371	731	27.7
1880	2,640	23	0.9
1870	2,617	1,129	75.9
1860	1,488	76	5.4
1850	1,412	...	...
MUNCIE:			
1960	68,603	10,124	17.3
1950	58,479	8,759	17.6
1940	49,720	3,172	6.8
1930	46,548	10,024	27.4
1920	36,524	12,519	52.2
1910	24,005	3,063	14.6
1900	20,942	9,597	84.6
1890	11,345	6,126	117.4
1880	5,219	2,227	74.4
1870	2,992	1,210	67.9
1860	1,782	1,116	167.6
1850	666	...	...
MUNSTER:			
1960	10,313	5,560	117.0
1950	4,753	3,002	171.4
1940	1,751	776	79.6
1930	975	370	61.2
1920	605	62	11.4
1910	543	...	...
NEW ALBANY:			
1960	37,812	8,466	28.8
1950	29,346	3,932	15.5
1940	25,414	-405	-1.6
1930	25,819	2,827	12.3
1920	22,992	2,363	11.5
1910	20,629	1	...
1900	20,628	-431	-2.0
1890	21,059	4,636	28.2
1880	16,423	1,027	6.7
1870	15,396	2,749	21.7
1860	12,647	4,466	54.6
1850	8,181	3,955	93.6
1840	4,226	2,147	103.3
1830	2,079	...	...
NEW CASTLE:			
1960	20,349	2,078	11.4
1950	18,271	1,651	9.9
1940	16,620	2,593	18.5
1930	14,027	-431	-3.0
1920	14,458	5,012	53.1
1910	9,446	6,040	177.3
1900	3,406	709	26.3
1890	2,697	398	17.3
1880	2,299	743	47.8
1870	1,556	1,139	273.1
1860	417	-249	-37.4
1850	666	...	...
PERU:			
1960	14,453	1,145	8.6
1950	13,308	876	7.0
1940	12,432	-298	-2.3
1930	12,730	320	2.6
1920	12,410	1,500	13.7
1910	10,910	2,447	28.9
1900	8,463	1,435	20.4
1890	7,028	1,748	33.1
1880	5,280	1,663	46.0
1870	3,617	1,111	44.3
1860	2,506	1,240	97.9
1850	1,266	...	...
PORTAGE:			
1960	11,822	...	...
RICHMOND:			
1960	44,149	4,610	11.7
1950	39,539	4,392	12.5
1940	35,147	2,654	8.2
1930	32,493	5,728	21.4
1920	26,765	4,441	19.9
1910	22,324	4,098	22.5
1900	18,226	1,618	9.7
1890	16,608	3,866	30.3
1880	12,742	3,297	34.9
1870	9,445	2,842	43.0
1860	6,603	5,160	357.6
1850	1,443	-627	-30.3
1840	2,070	...	...

Δ The revised population total for Madison is 10,488. The figure shown in the table resulted from an omission which was discovered too late for inclusion in the detailed distributions.

[1] Not returned separately.

Table 5.—POPULATION OF INCORPORATED PLACES OF 10,000 OR MORE FROM EARLIEST CENSUS TO 1960—Con.

[Minus sign (-) denotes decrease]

Incorporated place and census year	Population	Increase over preceding census	
		Number	Percent
SEYMOUR:			
1960	11,629	2,000	20.8
1950	9,629	1,009	11.7
1940	8,620	1,112	14.8
1930	7,508	160	2.2
1920	7,348	1,043	16.5
1910	6,305	-140	-2.2
1900	6,445	1,108	20.8
1890	5,337	1,087	25.6
1880	4,250	1,878	79.2
1870	2,372	1,406	145.5
1860	966	...	...
SHELBYVILLE:			
1960	14,317	2,583	22.0
1950	11,734	943	8.7
1940	10,791	173	1.6
1930	10,618	917	9.5
1920	9,701	201	2.1
1910	9,500	2,331	32.5
1900	7,169	1,718	31.5
1890	5,451	1,706	45.6
1880	3,745	1,014	37.1
1870	2,731	771	39.3
1860	1,960	965	97.0
1850	995	549	123.1
1840	446	...	...
SOUTH BEND:			
1960	132,445	16,534	14.3
1950	115,911	14,643	14.5
1940	101,268	-2,925	-2.8
1930	104,193	33,210	46.8
1920	70,983	17,299	32.2
1910	53,684	17,685	49.1
1900	35,999	14,180	65.0
1890	21,819	8,839	64.3
1880	13,280	6,074	84.3
1870	7,206	3,374	88.0
1860	3,832	2,180	132.0
1850	1,652	...	...
TERRE HAUTE:			
1960	72,500	8,286	12.9
1950	64,214	1,521	2.4
1940	62,693	-117	-0.2
1930	62,810	-3,273	-5.0
1920	66,083	7,926	13.6
1910	58,157	21,484	58.6
1900	36,673	6,456	21.4
1890	30,217	4,175	16.0
1880	26,042	9,939	61.7
1870	16,103	7,509	87.4
1860	8,594	4,543	112.1
1850	4,051	...	...
VALPARAISO:			
1960	15,227	3,199	26.6
1950	12,028	3,292	37.7
1940	8,736	657	8.1
1930	8,079	1,561	23.9
1920	6,518	-469	-6.7
1910	6,987	707	11.3
1900	6,280	1,190	23.4
1890	5,090	629	14.1
1880	4,461	1,696	61.3
1870	2,765	1,067	62.8
1860	1,698	1,176	225.3
1850	522	...	...
VINCENNES:			
1960	18,046	-785	-4.2
1950	18,831	603	3.3
1940	18,228	664	3.8
1930	17,564	404	2.4
1920	17,160	2,265	15.2
1910	14,895	4,646	45.3
1900	10,249	1,396	15.8
1890	8,853	1,173	15.3
1880	7,680	2,240	41.2
1870	5,440	1,480	37.4
1860	3,960	1,890	91.3
1850	2,070	...	...
WABASH:			
1960	12,621	2,000	18.8
1950	10,621	968	10.0
1940	9,653	813	9.2
1930	8,840	-1,032	-10.5
1920	9,872	1,185	13.6
1910	8,687	69	0.8
1900	8,618	3,513	68.8
1890	5,105	1,305	34.3
1880	3,800	919	31.9
1870	2,881	1,361	89.5
1860	1,520	554	57.3
1850	966	...	...
WASHINGTON:			
1960	10,846	-141	-1.3
1950	10,987	1,675	18.0
1940	9,312	242	2.7
1930	9,070	327	3.7
1920	8,743	889	11.3
1910	7,854	-697	-8.2
1900	8,551	2,487	41.0
1890	6,064	1,741	40.3
1880	4,323	1,422	49.0
1870	2,901	...	...
WEST LAFAYETTE:			
1960	12,620	807	6.8
1950	11,873	5,603	89.4
1940	6,270	1,175	23.1
1930	5,095	1,265	33.0
1920	3,830	-37	-1.0
1910	3,867	1,565	68.0
1900	2,302	1,060	85.3
1890	1,242	525	73.2
1880	717	...	...

Table 6.—AREA AND POPULATION OF COUNTIES, URBAN AND RURAL: 1960 AND 1950

[Minus sign (-) denotes decrease. Percent not shown where less than 0.1]

County	Map reference	Land area in square miles, 1960	1960 population									1950 population			Percent increase, 1950 to 1960		
			Total		Urban				Rural								
			Number	Per square mile	Total	Percent of total population	Urbanized areas	Other urban territory	Total	Places of 1,000 to 2,500	Other rural territory	Total	Urban	Rural	Total	Urban	Rural
The State	...	36,185	4,662,498	128.9	2,910,149	62.4	1,871,346	1,038,803	1,752,349	197,549	1,554,800	3,934,224	2,357,196	1,577,028	18.5	23.5	11.1
Adams	E-9	345	24,643	71.4	10,971	44.5	...	10,971	13,672	1,053	12,619	22,393	7,271	15,122	10.0	50.9	-9.6
Allen	C-9	670	232,196	346.6	179,571	77.3	179,571	...	52,625	1,294	51,331	183,722	140,314	43,408	26.4	28.0	21.2
Bartholomew	K-7	401	48,198	120.2	20,856	43.3	...	20,856	27,342	3,401	23,941	36,108	18,986	17,122	33.5	9.8	59.7
Benton	E-3	409	11,912	29.1	...	...	...	...	11,912	3,599	8,313	11,462	...	11,462	3.9	...	3.9
Blackford	F-8	167	14,792	88.6	8,254	55.8	...	8,254	6,538	1,954	4,584	14,026	7,456	6,570	5.5	10.7	-0.5
Boone	G-5	427	27,543	64.5	9,523	34.6	...	9,523	18,020	3,308	14,712	23,993	7,631	16,362	14.8	24.8	10.1
Brown	K-6	324	7,024	21.7	...	...	...	...	7,024	...	7,024	6,209	...	6,209	13.1	...	13.1
Carroll	E-5	374	16,934	45.3	2,517	14.9	...	2,517	14,417	1,742	12,675	16,010	2,530	13,480	5.8	-0.5	7.0
Cass	E-5	415	40,931	98.6	21,106	51.6	...	21,106	19,825	2,190	17,635	38,793	21,031	17,762	5.5	0.4	11.6
Clark	N-7	384	62,795	163.5	42,989	68.5	34,584	8,405	19,806	...	19,806	48,330	26,648	21,682	29.9	61.3	-8.7
Clay	J-3	364	24,207	66.5	8,853	36.6	...	8,853	15,354	...	15,354	23,918	8,434	15,484	1.2	5.0	-0.8
Clinton	G-6	407	30,765	75.6	15,302	49.7	...	15,302	15,463	1,062	14,401	29,734	15,028	14,706	3.5	1.8	5.1
Crawford	N-5	312	8,379	26.9	...	...	...	...	8,379	...	8,379	9,289	...	9,289	-9.8	...	-9.8
Daviess	L-4	433	26,636	61.5	10,846	40.7	...	10,846	15,790	1,192	14,598	26,762	10,987	15,775	-0.5	-1.3	0.1
Dearborn	K-9	306	28,674	93.7	11,984	41.8	...	11,984	16,690	...	16,690	25,141	9,586	15,555	14.1	25.0	7.3
Decatur	J-8	370	20,019	54.1	6,605	33.0	...	6,605	13,414	...	13,414	18,218	6,619	11,599	9.9	-0.2	15.6
De Kalb	B-9	365	28,271	77.5	10,714	37.9	...	10,714	17,557	3,608	13,949	26,023	10,170	15,853	8.6	5.3	10.7
Delaware	G-8	398	110,938	278.7	77,504	69.9	77,504	...	33,434	6,346	27,088	90,252	58,479	31,773	22.9	32.5	5.2
Dubois	N-4	433	27,463	63.4	10,883	39.6	...	10,883	16,580	1,427	15,153	23,785	9,271	14,514	15.5	17.4	14.2
Elkhart	A-7	468	106,790	228.2	57,887	54.2	...	57,887	48,903	3,080	45,823	84,512	52,042	32,470	26.4	11.2	50.6
Fayette	I-9	215	24,454	113.7	17,698	72.4	...	17,698	6,756	...	6,756	23,391	15,550	7,841	4.5	13.8	-13.8
Floyd	O-7	149	51,397	344.9	37,812	73.6	37,812	...	13,585	...	13,585	43,955	31,690	12,265	16.9	19.3	10.8
Fountain	H-3	397	18,706	47.1	7,100	38.0	...	7,100	11,606	1,762	9,844	17,836	3,862	13,974	4.9	83.8	-16.9
Franklin	J-9	394	17,015	43.2	2,596	15.3	...	2,596	14,419	...	14,419	16,034	2,538	13,496	6.1	2.3	6.8
Fulton	D-6	367	16,957	46.2	4,883	28.8	...	4,883	12,074	...	12,074	16,565	4,673	11,892	2.4	4.5	1.5
Gibson	N-2	499	29,949	60.0	10,922	36.5	...	10,922	19,027	4,133	14,894	30,720	11,212	19,508	-2.5	-2.6	-2.5
Grant	F-7	421	75,741	179.9	48,039	63.4	...	48,039	27,702	4,259	23,443	62,156	40,464	21,692	21.9	18.7	27.7
Greene	L-3	549	26,327	48.0	5,736	21.8	...	5,736	20,591	6,295	14,296	27,886	8,910	18,976	-5.6	-35.6	8.5
Hamilton	G-6	401	40,132	100.1	11,071	27.6	3,407	7,664	29,061	7,379	21,682	28,491	6,567	21,924	40.9	68.6	32.6
Hancock	I-7	305	26,665	87.4	9,049	33.9	...	9,049	17,616	3,048	14,568	20,332	6,159	14,173	31.1	46.9	24.3

Table 6.—AREA AND POPULATION OF COUNTIES, URBAN AND RURAL: 1960 AND 1950—Con.

[Minus sign (-) denotes decrease. Percent not shown where less than 0.1]

County	Map reference	Land area in square miles, 1960	1960 population									1950 population			Percent increase, 1950 to 1960		
			Total		Urban				Rural								
			Number	Per square mile	Total	Percent of total population	Urbanized areas	Other urban territory	Total	Places of 1,000 to 2,500	Other rural territory	Total	Urban	Rural	Total	Urban	Rural
Harrison	O-6	479	19,207	40.1	2,701	14.1	...	2,701	16,506	...	16,506	17,858	...	17,858	7.6	...	-7.6
Hendricks	H-5	417	40,896	98.1	13,225	32.3	...	13,225	27,671	...	27,671	24,594	5,387	19,207	66.3	145.5	44.1
Henry	H-8	400	48,899	122.2	20,349	41.6	...	20,349	28,550	4,728	23,822	45,505	18,271	27,234	7.5	11.4	4.8
Howard	F-6	292	69,509	238.0	47,197	67.9	...	47,197	22,312	2,330	19,982	54,498	38,672	15,826	27.5	22.0	41.0
Huntington	D-8	390	33,814	86.7	16,185	47.9	...	16,185	17,629	2,373	15,256	31,400	15,079	16,321	7.7	7.3	8.0
Jackson	L-6	520	30,556	58.8	11,629	38.1	...	11,629	18,927	3,589	15,338	28,237	9,629	18,608	8.2	20.8	1.7
Jasper	C-3	561	18,842	33.6	4,740	25.2	...	4,740	14,102	1,207	12,895	17,031	4,072	12,959	10.6	16.4	8.8
Jay	F-9	386	22,572	58.5	9,915	43.9	...	9,915	12,657	1,746	10,911	23,157	9,909	13,248	-2.5	0.1	-4.5
Jefferson	L-8	366	24,061	65.7	10,097	42.0	...	10,097	13,964	1,170	12,794	21,613	7,506	14,107	11.3	34.5	-1.0
Jennings	L-8	377	17,267	45.8	4,062	23.5	...	4,062	13,205	...	13,205	15,250	3,488	11,762	13.2	16.5	12.3
Johnson	J-6	315	43,704	138.7	23,696	54.2	...	23,696	20,008	1,368	18,640	26,183	13,049	13,134	66.9	81.6	52.3
Knox	L-3	517	41,561	80.4	21,924	52.8	...	21,924	19,637	...	19,637	43,415	23,403	20,012	-4.3	-6.3	-1.9
Kosciusko	C-7	538	40,373	75.0	7,234	17.9	...	7,234	33,139	5,876	27,263	33,002	6,625	26,377	22.3	9.2	25.6
Lagrange	A-8	379	17,380	45.9	...	...	...	...	17,380	1,990	15,390	15,347	...	15,347	13.2	...	13.2
Lake	C-3	514	513,269	998.6	480,386	93.6	466,177	14,209	32,883	5,222	27,661	368,152	341,696	26,456	39.4	40.6	24.3
La Porte	A-5	608	95,111	156.4	57,810	60.8	...	57,810	37,301	6,207	31,094	76,808	46,277	30,531	23.8	25.0	22.2
Lawrence	L-5	459	36,564	79.7	16,576	45.3	...	16,576	19,988	2,372	17,616	34,346	15,807	18,539	6.5	4.9	7.8
Madison	G-7	453	125,819	277.7	72,802	57.9	...	72,802	53,017	12,096	40,921	103,911	63,329	40,582	21.1	15.0	30.6
Marion	H-6	402	697,567	1,735.2	635,933	91.2	635,933	...	61,634	1,058	60,576	551,777	502,375	49,402	26.4	26.6	24.8
Marshall	C-5	444	32,443	73.1	10,620	32.7	...	10,620	21,823	4,419	17,404	29,468	9,368	20,100	10.1	13.4	8.6
Martin	L-4	345	10,608	30.7	2,858	26.9	...	2,858	7,750	1,022	6,728	10,678	...	10,678	-0.7	...	-27.4
Miami	D-6	380	38,000	100.0	14,453	38.0	...	14,453	23,547	2,093	21,454	28,201	13,308	14,893	34.7	8.6	58.1
Monroe	K-5	410	59,225	144.5	31,357	52.9	...	31,357	27,868	3,087	24,781	50,080	28,163	21,917	18.3	11.3	27.2
Montgomery	H-4	507	32,089	63.3	14,231	44.3	...	14,231	17,858	...	17,858	29,122	12,851	16,271	10.2	10.7	9.8
Morgan	J-5	406	33,875	83.4	11,381	33.6	...	11,381	22,494	...	22,494	23,726	5,991	17,735	42.8	90.0	26.8
Newton	D-3	411	11,502	28.0	...	...	...	...	11,502	4,326	7,176	11,006	...	11,006	4.5	...	4.5
Noble	B-8	410	28,162	68.7	9,360	33.2	...	9,360	18,802	1,325	17,477	25,075	6,119	18,956	12.3	53.0	-0.8
Ohio	L-9	87	4,165	47.9	...	...	...	...	4,165	2,230	1,935	4,223	...	4,223	-1.4	...	-1.4
Orange	M-5	405	16,877	41.7	2,754	16.3	...	2,754	14,123	3,613	10,510	16,879	2,575	14,304	...	7.0	-1.3
Owen	J-4	385	11,400	29.6	2,557	22.4	...	2,557	8,843	...	8,843	11,763	...	11,763	-3.1	...	-24.8
Parke	H-3	451	14,804	32.8	2,756	18.6	...	2,756	12,048	1,231	10,817	15,674	...	15,674	-5.6	...	-23.1
Perry	O-5	384	17,232	44.9	6,609	38.4	...	6,609	10,623	1,829	8,794	17,367	5,735	11,632	-0.8	15.2	-8.7
Pike	N-3	335	12,797	38.2	2,939	23.0	...	2,939	9,858	1,089	8,769	14,995	3,035	11,960	-14.7	-3.2	-17.6
Porter	B-3	425	60,279	141.8	32,331	53.6	12,769	19,562	27,948	4,597	23,351	40,076	16,084	23,992	50.4	101.0	16.5
Posey	P-1	414	19,214	46.4	5,970	31.1	...	5,970	13,244	1,121	12,123	19,818	6,150	13,668	-3.0	-2.9	-3.1
Pulaski	D-4	433	12,837	29.6	...	...	...	...	12,837	3,377	9,460	12,493	...	12,493	2.8	...	2.8
Putnam	I-4	488	24,927	51.1	8,506	34.1	...	8,506	16,421	...	16,421	22,950	6,888	16,062	8.6	23.5	2.2
Randolph	H-9	457	28,434	62.2	9,789	34.4	...	9,789	18,645	3,543	15,102	27,141	9,039	18,102	4.8	8.3	3.0
Ripley	K-9	442	20,641	46.7	3,349	16.2	...	3,349	17,292	3,766	13,526	18,763	3,194	15,569	10.0	4.9	11.1
Rush	I-8	409	20,393	49.9	7,264	35.6	...	7,264	13,129	1,043	12,086	19,799	6,761	13,038	3.0	7.4	0.7
St. Joseph	A-6	467	238,614	511.0	198,514	83.2	198,514	...	40,100	5,878	34,222	205,058	167,638	37,420	16.4	18.4	7.2
Scott	N-7	193	14,643	75.9	7,648	52.2	...	7,648	6,995	...	6,995	11,519	5,859	5,660	27.1	30.5	23.6
Shelby	I-9	409	34,093	83.4	14,317	42.0	...	14,317	19,776	...	19,776	28,026	11,734	16,292	21.6	22.0	21.4
Spencer	O-4	396	16,074	40.6	...	...	...	...	16,074	2,474	13,600	16,174	...	16,174	-0.6	...	-0.6
Starke	C-5	311	17,911	57.6	3,458	19.3	...	3,458	14,453	1,942	12,511	15,282	3,034	12,248	17.2	14.0	18.0
Steuben	A-9	310	17,184	55.4	4,746	27.6	...	4,746	12,438	...	12,438	17,087	5,081	12,006	0.6	-6.6	3.6
Sullivan	K-2	457	21,721	47.5	4,979	22.9	...	4,979	16,742	4,403	12,339	23,667	5,423	18,244	-8.2	-8.2	-8.2
Switzerland	M-9	221	7,092	32.1	...	...	...	...	7,092	1,503	5,589	7,599	...	7,599	-6.7	...	-6.7
Tippecanoe	F-4	501	89,122	177.9	55,010	61.7	...	55,010	34,112	...	34,112	74,473	47,441	27,032	19.7	16.0	26.2
Tipton	G-6	261	15,856	60.8	5,604	35.3	...	5,604	10,252	1,135	9,117	15,566	5,633	9,933	1.9	-0.5	3.2
Union	I-10	168	6,457	38.4	...	...	...	...	6,457	1,745	4,712	6,412	...	6,412	0.7	...	0.7
Vanderburgh	O-2	241	165,794	687.9	143,660	86.6	143,660	...	22,134	...	22,134	160,422	137,573	22,849	3.3	4.4	-3.1
Vermillion	H-3	263	17,683	67.2	5,843	33.0	...	5,843	11,840	1,039	10,801	19,723	6,462	13,261	-10.3	-9.6	-10.7
Vigo	J-3	415	108,458	261.3	81,415	75.1	81,415	...	27,043	1,114	25,929	105,160	78,028	27,132	3.1	4.3	-0.3
Wabash	D-7	421	32,605	77.4	16,998	52.1	...	16,998	15,607	...	15,607	29,047	14,598	14,449	12.2	16.4	8.0
Warren	F-3	368	8,545	23.2	...	...	...	...	8,545	1,353	7,192	8,535	...	8,535	0.1	...	0.1
Warrick	O-3	391	23,577	60.3	4,801	20.4	...	4,801	18,776	3,234	15,542	21,527	5,092	16,435	9.5	-5.7	14.2
Washington	M-6	516	17,819	34.5	4,546	25.5	...	4,546	13,273	...	13,273	16,520	3,271	13,249	7.9	39.0	0.2
Wayne	H-9	405	74,039	182.8	46,718	63.1	...	46,718	27,321	5,129	22,192	68,566	42,098	26,468	8.0	11.0	3.2
Wells	E-9	368	21,220	57.7	6,238	29.4	...	6,238	14,982	1,108	13,874	19,564	6,076	13,488	8.5	2.7	11.1
White	E-4	497	19,709	39.7	4,035	20.5	...	4,035	15,674	2,619	13,055	18,042	3,467	14,575	9.2	16.4	7.5
Whitley	C-8	336	20,954	62.4	4,803	22.9	...	4,803	16,151	3,698	12,453	18,828	4,745	14,083	11.3	1.2	14.7

Table 7.—POPULATION OF COUNTIES, BY MINOR CIVIL DIVISIONS: 1940 TO 1960

["U" denotes an unincorporated place. For changes in boundaries, etc., between 1940 and 1950, see table 6 for this State in *U.S. Census of Population: 1950*, Vol. I or II. Total population of a place located in 2 or more minor civil divisions appears in table 8]

County and minor civil division	1960	1950	1940
ADAMS COUNTY	24,643	22,393	21,254
Blue Creek twp	692	725	780
French twp	718	702	787
Hartford twp	770	841	910
Jefferson twp	625	684	700
Kirkland twp	697	732	784
Monroe twp	3,297	3,110	3,119
Berne city (pt.)[1]	1,515	1,360	1,229
Monroe town (pt.)[1]	415	363	356
Preble twp	977	883	921
Root twp	1,955	1,637	1,386
Decatur city (pt.)[1]	557	438	75
St. Marys twp	1,041	901	1,015
Union twp	847	846	816
Wabash twp	3,566	3,190	3,083
Berne city (pt.)[1]	1,129	917	846
Geneva town	1,053	999	966
Washington twp	9,458	8,142	6,953
Decatur city (pt.)[1]	7,770	6,833	5,786
Monroe town (pt.)[1]	84	65	49
ALLEN COUNTY	232,196	183,722	155,084
Aboite twp	3,131	1,427	1,137
Adams twp	18,428	8,495	4,826
Fort Wayne city (pt.)[2]	5,027	...	...
New Haven town[2]	3,396	2,336	1,872
Cedar Creek twp	3,579	2,200	1,786
Grabill town[2]	495	370	288
Eel River twp	1,432	1,238	1,093
Jackson twp	699	660	702
Jefferson twp	1,895	1,616	1,400
Lafayette twp	1,490	1,234	1,070
Lake twp	1,880	1,515	1,298
Madison twp	1,466	1,360	1,312
Marion twp	2,326	1,425	1,167
Maumee twp	1,435	1,305	1,201
Woodburn city[2]	585	540	471
Milan twp	1,942	1,623	1,511
Monroe twp	2,158	1,955	1,820
Monroeville town[2]	1,294	1,150	994
Perry twp	4,036	2,570	1,971
Pleasant twp	1,864	1,340	1,360
Fort Wayne city (pt.)[2]	...	...	...
St. Joseph twp	14,237	3,288	2,273
Fort Wayne city (pt.)[2]	2,888	...	...
Scipio twp	430	347	373
Springfield twp	1,875	1,606	1,498
Washington twp	12,608	5,868	3,401
Fort Wayne city (pt.)[2]	4,510	...	...
Wayne twp	155,285	142,650	123,885
Fort Wayne city (pt.)[2]	149,351	133,607	118,410
BARTHOLOMEW COUNTY	48,198	36,108	28,276
Clay twp	1,979	757	599
Clifty twp	561	490	581
Columbus twp	29,862	23,332	16,412
Columbus city[3]	20,778	18,370	11,738
East Columbus (U)	1,912	...	...
Flat Rock twp	1,180	1,102	1,017
Clifford town	241	232	188
German twp	2,615	1,705	1,128
Edinburg town (pt.)	78	616	62
Harrison twp	2,009	1,147	864
Haw Creek twp	3,057	2,547	2,374
Hartsville town	399	340	318
Hope town	1,489	1,215	1,046
Jackson twp	509	526	396
Ohio twp	1,038	734	586
Rock Creek twp	1,088	751	779
Sand Creek twp	1,307	1,095	961
Elizabethtown town	417	323	319
Wayne twp	2,993	1,922	1,592
Jonesville town	196	225	181
BENTON COUNTY	11,912	11,462	11,117
Bolivar twp	1,331	1,265	1,149
Otterbein town[4]	788	641	570
Center twp	3,345	3,012	2,840
Fowler town	2,491	2,117	1,903
Gilboa twp	442	513	578
Grant twp	1,449	1,481	1,384
Boswell town	957	963	877
Hickory Grove twp	799	816	877
Ambia town	351	356	603
Oak Grove twp	1,621	1,410	1,220
Oxford town	1,108	888	863
Parish Grove twp	636	683	715
Pine twp	397	428	410
Richland twp	1,016	954	961
Earl Park town	551	488	507
Union twp	540	558	598
York twp	336	342	385
BLACKFORD COUNTY	14,792	14,026	13,783
Harrison twp	2,958	2,891	2,771
Montpelier town	1,954	1,826	1,800
Jackson twp	1,527	1,549	1,545
Dunkirk city (pt.)[5]	201	203	164
Licking twp	9,262	8,611	8,360
Hartford City[5]	8,053	7,253	6,946
Washington twp	1,045	975	1,107
BOONE COUNTY	27,543	23,993	22,081
Center twp	11,543	9,596	8,525
Lebanon city[6]	9,523	7,631	6,529
Ulen town	130	83	99
Clinton twp	807	798	833
Eagle twp	3,701	2,762	2,288
Zionsville town[6]	1,822	1,536	1,314
Harrison twp	678	683	667
Jackson twp	2,308	2,211	2,068
Advance town	463	413	365
Jamestown town[6]	827	718	583
Jefferson twp	1,061	1,121	1,104
Marion twp	1,396	1,369	1,463
Perry twp	685	609	627
Sugar Creek twp	2,232	2,128	1,973
Thorntown town[6]	1,486	1,380	1,226
Union twp	848	750	703
Washington twp	1,084	967	927
Worth twp	1,200	999	903
Whitestown town	613	550	...
BROWN COUNTY	7,024	6,209	6,189
Hamblen twp	1,398	1,228	1,184
Jackson twp	1,946	1,519	1,441
Johnson twp	255	352	520
Van Buren twp	822	883	1,018
Washington twp	2,603	2,227	2,026
Nashville town	489	526	493
CARROLL COUNTY	16,934	16,010	15,410
Adams twp	538	494	555
Burlington twp	1,241	1,160	1,226
Carrollton twp	664	682	721
Clay twp	608	581	694
Deer Creek twp	4,077	3,906	3,519
Delphi city[7]	2,517	2,530	2,213
Democrat twp	732	812	907
Jackson twp	1,369	1,325	1,284
Camden town	601	600	590
Jefferson twp	1,383	1,023	899
Yeoman town	172	180	160
Liberty twp	553	565	565
Madison twp	593	622	637
Monroe twp	2,867	2,617	2,317
Flora town[7]	1,742	1,657	1,468
Rock Creek twp	420	461	481
Tippecanoe twp	1,101	962	776
Washington twp	788	800	829
CASS COUNTY	40,931	38,793	36,908
Adams twp	733	895	970
Bethlehem twp	853	897	892
Boone twp	1,630	1,544	1,558
Royal Center town	966	876	865
Clay twp	1,386	635	671
Clinton twp	3,116	3,335	2,730
Deer Creek twp	1,036	996	1,113
Eel twp	21,901	21,772	20,760
Logansport city (pt.)[8]	20,947	21,031	20,177
Harrison twp	903	873	935
Jackson twp	2,198	1,806	1,538
Galveston town[8]	1,111	905	735
Jefferson twp	971	956	969
Miami twp	830	777	745
Noble twp	1,534	1,105	984
Logansport city (pt.)[8]	159	...	...
Tipton twp	2,371	2,029	1,942
Onward town	153	140	127
Walton town	1,079	837	710
Washington twp	1,469	1,173	1,101
CLARK COUNTY	62,795	48,330	31,020
Bethlehem twp	463	643	655
Carr twp	1,222	1,001	828
Charlestown twp	8,002	7,069	2,614
Charlestown city[9]	5,726	4,785	939
Jeffersonville twp	37,411	26,438	16,962
Clarksville town[9]	8,088	5,905	2,386
Jeffersonville city[9]	19,522	14,685	11,493
Monroe twp	2,534	2,101	1,607
Oregon twp	954	1,056	806
Owen twp	634	626	566
Silver Creek twp	5,166	3,573	2,464
Sellersburg town[9]	2,679	1,664	1,121
Union twp	1,059	940	776
Utica twp	2,261	1,840	1,412
Washington twp	1,313	1,334	830
Wood twp	1,776	1,709	1,500
New Providence town	327	426	392
CLAY COUNTY	24,207	23,918	25,365
Brazil twp	9,253	8,843	8,658
Brazil city (pt.)[10]	8,741	8,318	7,991
Cass twp	316	281	315
Dick Johnson twp	1,030	1,033	1,209
Brazil city (pt.)	...	...	...
Harrison twp	2,230	2,531	2,937
Clay City town	950	1,068	1,117
Jackson twp	1,491	1,442	1,720
Brazil city (pt.)	112	116	135
Lewis twp	1,428	1,639	1,997
Perry twp	1,007	1,034	1,106
Posey twp	2,811	2,451	2,359
Staunton town	490	487	327
Sugar Ridge twp	929	1,071	1,259
Center Point town	268	297	332
Van Buren twp	2,979	2,805	2,877
Carbon town	409	480	510
Knightsville town	722	678	677
Washington twp	733	788	928
Bowling Green town	229	235	219
CLINTON COUNTY	30,765	29,734	28,411
Center twp	16,450	15,786	14,505
Frankfort city[11]	15,302	15,028	13,706
Forest twp	993	1,025	998
Jackson twp	1,226	953	1,054
Johnson twp	838	880	862
Kirklin twp	1,441	1,476	1,462
Kirklin town[11]	767	734	712
Madison twp	1,701	1,520	1,481
Mulberry town	1,062	950	...
Michigan twp	1,410	1,378	1,361
Michigantown town	513	443	417
Owen twp	903	921	881
Perry twp	1,330	1,407	1,448
Colfax town	725	725	717
Ross twp	1,711	1,537	1,389
Rossville town	831	739	627
Sugar Creek twp	567	642	715
Union twp	607	605	629
Warren twp	790	859	889
Washington twp	798	745	737
CRAWFORD COUNTY	8,379	9,289	10,171
Boone twp	208	285	383
Alton town	57	71	78
Jennings twp	1,088	1,195	1,209
Leavenworth town	387	358	394
Johnson twp	501	557	658
Liberty twp	1,381	1,370	1,394
Marengo town	803	801	812
Ohio twp	490	555	794
Patoka twp	1,025	1,236	1,240
Sterling twp	1,563	1,799	1,913
English town	698	839	757
Union twp	787	864	1,050
Whiskey Run twp	1,336	1,428	1,530
Milltown town (pt.)	505	545	572
DAVIESS COUNTY	26,636	26,762	26,163
Barr twp	2,966	2,746	2,848
Cannelburg town	124	128	145
Montgomery town[12]	446	538	510
Bogard twp	944	1,043	1,096
Elmore twp	1,504	1,608	1,721
Elnora town	824	849	799
Harrison twp	525	755	778
Madison twp	2,461	2,282	2,003
Odon town	1,192	1,177	958
Reeve twp	804	1,024	1,155
Alfordsville town	121	101	106
Steele twp	1,125	1,206	1,428
Plainville town	545	568	619
Van Buren twp	1,117	1,038	961
Veale twp	693	776	898
Washington twp	14,497	14,284	13,275
Washington city[12]	10,846	10,987	9,312
DEARBORN COUNTY	28,674	25,141	23,053
Caesar Creek twp	245	297	279
Center twp	5,630	5,720	5,577
Aurora city	4,119	4,780	4,828
Clay twp	1,933	1,545	1,298
Dillsboro town	745	681	558
Harrison twp	1,531	1,145	1,033
West Harrison town	341	308	311
Hogan twp	707	642	604
Jackson twp	991	912	813
Kelso twp	1,176	993	928
St. Leon town	319	288	276
Lawrenceburg twp[13]	9,489	8,036	7,241
Greendale town[13]	2,861	2,018	1,548
Lawrenceburg city[13]	5,004	4,806	4,413
Logan twp	673	579	569
Manchester twp	1,813	1,550	1,476

See footnotes at end of table, p. 19.

Table 7.—POPULATION OF COUNTIES, BY MINOR CIVIL DIVISIONS: 1940 TO 1960—Con.

["U" denotes an unincorporated place. For changes in boundaries, etc., between 1940 and 1950, see table 6 for this State in *U.S. Census of Population: 1950*, Vol. I or II. Total population of a place located in 2 or more minor civil divisions appears in table 8]

County and minor civil division	1960	1950	1940
DEARBORN COUNTY--Con.			
Miller twp.	1,455	926	786
Sparta twp.	1,626	1,429	1,246
Moores Hill town	476	445	359
Washington twp.	663	548	445
York twp.	742	759	758
DECATUR COUNTY	20,019	12,218	17,722
Adams twp.	1,609	1,479	1,558
St. Paul town (pt.)	490	440	489
Clay twp.	1,457	1,335	1,302
Millford town	197	175	130
Clinton twp.	534	589	572
Fugit twp.	1,071	1,094	1,115
Jackson twp.	1,173	1,081	1,094
Marion twp.	1,409	1,359	1,443
Milhousen town	212	184	180
Salt Creek twp.	1,009	1,023	1,109
Newpoint town	319	322	328
Sand Creek twp.	2,378	2,002	2,034
Westport town	833	658	644
Washington twp.	9,379	8,256	7,495
Greensburg city[14]	6,605	6,619	6,065
DE KALB COUNTY	22,271	26,023	24,756
Butler twp.	1,072	781	728
Concord twp.	1,017	1,011	923
St. Joe town	499	479	437
Fairfield twp.	997	938	987
Franklin twp.	922	884	893
Grant twp.	2,025	1,933	1,727
Waterloo town[15]	1,432	1,414	1,257
Jackson twp.	1,290	1,149	1,075
Auburn city (pt.)	60	77	...
Keyser twp.	5,894	5,675	5,320
Altona town	313	344	340
Garrett city[15]	4,364	4,291	4,285
Newville twp.	442	441	444
Richland twp.	1,164	1,042	970
Corunna town	361	338	278
Smithfield twp.	1,278	1,198	1,188
Ashley town (pt.)	420	388	350
Spencer twp.	906	892	719
Stafford twp.	234	252	313
Troy twp.	380	357	359
Union twp.	7,291	6,600	6,289
Auburn city (pt.)[15]	6,290	5,802	5,415
Wilmington twp.	3,243	2,870	2,821
Butler city[15]	2,176	1,914	1,794
DELAWARE COUNTY	110,938	90,252	74,963
Center twp.	82,226	67,690	55,113
Muncie city[16]	68,603	58,479	49,720
Delaware twp.	3,596	2,960	2,642
Albany town[16]	2,132	1,846	1,623
Hamilton twp.	2,345	1,576	1,252
Harrison twp.	1,927	1,600	1,519
Liberty twp.	4,033	3,003	2,250
Selma town	562	499	424
Monroe twp.	2,103	1,726	1,542
Mount Pleasant twp.	5,092	3,567	2,785
Yorktown town	1,137	1,109	906
Niles twp.	977	756	753
Perry twp.	1,147	1,076	1,053
Salem twp.	2,957	1,957	1,985
Daleville (U)	1,548	...	...
Union twp.	2,614	2,594	2,380
Eaton town	1,529	1,598	1,453
Washington twp.	1,921	1,747	1,683
Gaston town[16]	801	729	677
DUBOIS COUNTY	27,463	23,785	22,579
Bainbridge twp.	9,564	7,524	6,600
Jasper city[17]	6,737	5,215	5,041
Boone twp.	695	753	808
Cass twp.	1,504	1,352	1,343
Holland town[17]	661	501	380
Columbia twp.	790	830	959
Ferdinand twp.	2,551	2,138	1,821
Ferdinand town	1,427	1,252	990
Hall twp.	792	761	831
Harrison twp.	1,330	1,246	1,198
Jackson twp.	1,203	829	951
Jefferson twp.	1,155	1,189	1,267
Birdseye town	366	354	370
Madison twp.	1,306	1,072	1,074
Marion twp.	1,028	869	857
Patoka twp.	5,547	5,222	4,870
Huntingburg city[17]	4,146	4,056	3,816
ELKHART COUNTY	106,790	84,512	72,634
Baugo twp.	4,673	2,460	1,577
Elkhart city (pt.)[18]	...	...	...
Benton twp.	1,166	1,159	1,127
Millersburg town (pt.)	74	79	57
Cleveland twp.	2,533	1,170	704
Elkhart city (pt.)[18]	32	...	...
ELKHART COUNTY--Con.			
Clinton twp.	2,091	1,847	1,702
Millersburg town (pt.)[18]	415	358	327
Concord twp.	42,903	36,747	33,306
Dunlap (U)	1,935	1,154	...
Elkhart city (pt.)[18]	34,825	30,311	29,897
Elkhart twp.	19,022	15,853	13,209
Goshen city[18]	13,718	13,003	11,375
Harrison twp.	1,974	1,583	1,556
Jackson twp.	2,263	1,859	1,647
Jefferson twp.	1,545	1,288	1,043
Locke twp.	2,615	2,400	2,316
Nappanee city (pt.)	1,722	1,611	1,426
Middlebury twp.	2,718	2,172	1,963
Middlebury town	917	839	722
Olive twp.	1,960	1,865	1,773
Wakarusa town	1,145	1,143	1,033
Osolo twp.	14,039	8,441	5,556
Elkhart city (pt.)[18]	5,417	3,787	3,123
Union twp.	3,926	3,210	3,058
Nappanee city (pt.)	2,173	1,782	1,602
Washington twp.	2,523	1,783	1,473
Bristol town	991	738	694
York twp.	839	675	624
FAYETTE COUNTY	24,454	23,391	19,411
Columbia twp.	785	795	665
Connersville twp.	12,757	12,381	11,416
Connersville city (pt.)[19]	11,395	10,912	10,206
Fairview twp.	456	529	460
Glenwood town (pt.)	17	33	20
Harrison twp.	7,012	6,308	3,813
Connersville city (pt.)[19]	6,303	4,638	2,692
Jackson twp.	965	890	670
Jennings twp.	643	602	622
Orange twp.	752	774	671
Glenwood town (pt.)	97	86	72
Posey twp.	629	643	634
Waterloo twp.	455	469	460
FLOYD COUNTY	51,397	43,955	35,061
Franklin twp.	849	683	658
Georgetown twp.	2,959	2,320	1,714
Georgetown town[20]	643	449	377
Greenville twp.	2,124	1,708	1,392
Greenville town[20]	453	298	285
Lafayette twp.	2,952	1,943	1,707
New Albany twp.	42,513	37,301	29,590
New Albany city[20]	37,812	29,346	25,414
FOUNTAIN COUNTY	18,706	17,836	18,299
Cain twp.	1,053	1,133	1,183
Hillsboro town	517	526	516
Davis twp.	554	543	570
Fulton twp.	765	835	891
Jackson twp.	760	760	892
Wallace town	122	123	123
Logan twp.	4,902	4,327	4,256
Attica city[21]	4,341	3,862	3,760
Mill Creek twp.	1,349	1,469	1,542
Kingman town	461	509	549
Richland twp.	1,446	1,405	1,491
Mellott town	312	266	302
Newtown town	321	287	293
Shawnee twp.	631	652	681
Troy twp.	3,449	2,927	2,876
Covington city[21]	2,759	2,235	2,096
Van Buren twp.	3,074	3,031	3,103
Veedersburg town	1,762	1,719	1,781
Wabash twp.	723	754	814
FRANKLIN COUNTY	17,015	16,034	14,412
Bath twp.	558	517	539
Blooming Grove twp.	662	592	591
Brookville twp.	4,755	4,430	3,838
Brookville town	2,596	2,538	2,194
Butler twp.	823	826	738
Fairfield twp.	569	558	525
Highland twp.	1,050	1,004	1,046
Cedar Grove town	232	193	204
Laurel twp.	1,625	1,662	1,284
Laurel town[22]	848	680	533
Metamora twp.	979	927	781
Posey twp.	983	920	720
Ray twp.	2,050	1,700	1,593
Oldenburg town	694	591	533
Salt Creek twp.	774	837	767
Springfield twp.	932	951	979
Mount Carmel town	142	134	120
Whitewater twp.	1,255	1,110	1,011
FULTON COUNTY	16,957	16,565	15,577
Aubbeenaubbee twp.	1,009	1,041	1,045
Henry twp.	2,423	2,370	2,551
Akron town	958	946	990
Liberty twp.	1,631	1,636	1,570
Fulton town	410	366	373
FULTON COUNTY--Con.			
Newcastle twp.	839	816	845
Richland twp.	909	934	939
Rochester twp.	7,885	7,353	6,061
Rochester city[23]	4,883	4,673	3,835
Union twp.	1,448	1,497	1,584
Kewanna town	683	680	701
Wayne twp.	813	918	982
GIBSON COUNTY	29,949	30,720	30,709
Barton twp.	1,718	1,842	1,922
Mackey town[24]	98	...	...
Somerville town	317	353	373
Center twp.	1,416	1,495	1,607
Francisco town	565	606	611
Columbia twp.	4,158	4,766	4,154
Oakland City town[24]	3,016	3,539	3,068
Johnson twp.	2,263	1,890	1,812
Haubstadt town[24]	1,029	894	762
Montgomery twp.	2,948	3,146	3,575
Owensville town[24]	1,121	1,110	1,188
Patoka twp.	11,135	11,189	11,099
Princeton city[24]	7,906	7,673	7,786
Union twp.	3,529	3,192	2,707
Fort Branch town	1,983	1,944	1,552
Wabash twp.	209	299	563
Washington twp.	816	1,013	1,260
White River twp.	1,757	1,888	2,010
Hazleton town	507	498	516
Patoka town	579	626	569
GRANT COUNTY	75,741	62,156	55,813
Center twp.	33,296	28,556	25,250
Home Corner (U) (pt.)	2,347	3,950	...
Marion city (pt.)[25]	27,680	22,201	20,358
Fairmount twp.	4,418	3,842	3,607
Fairmount town[25]	3,080	2,646	2,382
Fowlerton town	297	292	255
Franklin twp.	9,230	7,650	6,340
Marion city (pt.)[25]	7,064	6,019	4,751
Sweetser town (pt.)[25]	81	...	...
Green twp.	754	788	852
Jefferson twp.	3,614	3,048	2,375
Matthews town	627	501	468
Upland town[25]	1,999	1,565	900
Liberty twp.	1,177	1,067	1,170
Mill twp.	9,779	7,322	6,634
Gas City[25]	4,469	3,787	3,488
Home Corner (U) (pt.)	289	...	...
Jonesboro town	2,260	1,973	1,791
Monroe twp.	976	854	797
Pleasant twp.	3,881	1,625	1,513
Marion city (pt.)[25]	1,093	2	4
Sweetser town (pt.)[25]	815	...	...
Richland twp.	785	720	737
Sims twp.	1,805	1,545	1,496
Swayzee town[25]	863	690	661
Van Buren twp.	1,993	1,772	1,867
Van Buren town	929	815	825
Washington twp.	4,033	3,367	3,173
Marion city (pt.)[25]	2,017	1,859	1,654
GREENE COUNTY	26,327	27,886	31,330
Beech Creek twp.	982	1,062	1,217
Cass twp.	447	603	670
Newberry town	256	340	360
Center twp.	1,137	1,126	1,049
Fairplay twp.	634	659	722
Switz City town (pt.)	142	125	165
Grant twp.	715	731	867
Switz City town (pt.)	197	203	240
Highland twp.	494	595	753
Jackson twp.	1,059	1,069	1,225
Jefferson twp.	2,146	2,159	2,315
Worthington town	1,635	1,627	1,729
Richland twp.	3,787	3,634	3,984
Bloomfield town[26]	2,224	2,086	2,270
Smith twp.	495	563	587
Stafford twp.	730	853	1,065
Stockton twp.	7,590	7,939	8,365
Linton city	5,736	5,973	6,263
Taylor twp.	864	841	1,029
Washington twp.	1,246	1,341	1,639
Lyons town	651	695	794
Wright twp.	4,001	4,711	5,843
Jasonville city	2,436	2,937	3,418
HAMILTON COUNTY	40,132	28,491	24,614
Adams twp.	4,032	3,691	3,449
Sheridan town[27]	2,165	1,965	1,720
Clay twp[27]	10,215	2,311	1,528
Carmel town[27]	1,442	432	340
Delaware twp[27]	1,450	2,365	1,851
Fishers Station town[27]	344	219	164

See footnotes at end of table, p. 19.

Table 7.—POPULATION OF COUNTIES, BY MINOR CIVIL DIVISIONS: 1940 TO 1960—Con.

["U" denotes an unincorporated place. For changes in boundaries, etc., between 1940 and 1950, see table 6 for this State in *U.S. Census of Population: 1950*, Vol. I or II. Total population of a place located in 2 or more minor civil divisions appears in table 8]

County and minor civil division	1960	1950	1940
HAMILTON COUNTY--Con.			
Fall Creek twp.	1,384	981	950
Jackson twp.	4,917	4,464	4,183
Arcadia town	1,271	1,073	968
Atlanta town	602	613	479
Cicero town	1,284	1,021	943
Noblesville twp.	11,651	9,125	7,495
Noblesville city[27]	7,664	6,567	5,575
Washington twp.	3,651	3,032	2,714
Westfield town[27]	1,217	849	709
Wayne twp.	1,261	1,053	1,029
White River twp.	1,571	1,469	1,415
HANCOCK COUNTY	26,665	20,332	17,302
Blue River twp.	760	718	740
Brandywine twp.	853	693	628
Brown twp.	2,436	2,329	2,150
Shirley town (pt.)	839	885	782
Wilkinson town	388	365	336
Buck Creek twp.	1,448	1,193	1,093
Center twp.	11,356	7,989	6,385
Greenfield city[28]	9,049	6,159	4,821
Green twp.	1,020	872	779
Jackson twp.	1,437	1,272	1,187
Sugar Creek twp.	3,181	2,148	1,771
New Palestine town[28]	725	504	448
Spring Lake Park town	206	156	111
Vernon twp.	4,174	3,118	2,569
Fortville town[28]	2,209	1,786	1,463
HARRISON COUNTY	19,207	17,858	17,106
Blue River twp.	1,128	1,078	1,042
Milltown town (pt.)	288	215	188
Boone twp.	1,077	1,106	1,052
Laconia town	75	82	83
Franklin twp.	1,736	1,439	1,309
Lanesville town[29]	346	314	267
Harrison twp.	5,892	5,400	4,786
Corydon town[29]	2,701	1,944	1,865
Heth twp.	843	932	1,055
Mauckport town	107	154	154
Jackson twp.	2,010	1,673	1,497
Crandall town	166	149	146
Morgan twp.	1,789	1,636	1,456
Palmyra town[29]	470	327	274
Posey twp.	1,623	1,456	1,372
Elizabeth town	214	211	209
Spencer twp.	1,025	1,033	1,053
Taylor twp.	566	587	765
Washington twp.	395	520	722
New Amsterdam town	43	76	86
Webster twp.	1,123	998	997
New Middletown town	132	153	115
HENDRICKS COUNTY	40,896	24,594	20,151
Brown twp.	1,106	769	770
Center twp.	5,154	4,249	3,373
Danville town[30]	3,287	2,802	2,093
Clay twp.	1,871	1,609	1,446
Amo town	437	354	288
Coatesville town	497	444	377
Eel River twp.	1,588	1,504	1,443
North Salem town	626	544	511
Franklin twp.	1,106	932	836
Stilesville town[30]	361	330	273
Guilford twp.	11,001	4,855	3,603
Plainfield town[30]	5,460	2,585	1,811
Liberty twp.	3,353	2,472	2,140
Clayton town[30]	653	598	558
Lincoln twp.	6,660	2,600	1,925
Brownsburg town[30]	4,478	1,578	1,136
Marion twp.	979	781	837
Middle twp.	2,004	1,621	1,420
Pittsboro town	826	599	510
Union twp.	1,072	899	829
Lizton town[30]	366	276	200
Washington twp.	5,002	2,303	1,529
HENRY COUNTY	48,899	45,505	40,208
Blue River twp.	1,169	1,143	1,195
Mooreland town	477	497	496
Dudley twp.	1,442	1,426	1,397
Straughn town	349	345	275
Fall Creek twp.	3,642	2,981	2,726
Middletown town	2,033	1,731	1,520
Franklin twp.	1,254	1,256	1,213
Lewisville town	592	591	531
Greensboro twp.	1,674	1,841	1,755
Greensboro town	232	241	222
Kennard town	466	485	522
Shirley town (pt.)	199	202	170
Harrison twp.	1,219	1,295	1,206
Cadiz town	198	222	182
HENRY COUNTY--Con.			
Henry twp.	25,896	23,633	19,572
New Castle city[31]	20,349	18,271	16,620
Jefferson twp.	1,232	1,178	1,182
Sulphur Springs town[31]	400	351	292
Liberty twp.	1,374	1,254	1,330
Prairie twp.	2,934	2,660	2,451
Mount Summit town[31]	424	295	265
Springport town	253	217	189
Spiceland twp.	2,257	2,005	1,799
Dunreith town	236	196	187
Spiceland town	863	739	645
Stony Creek twp.	905	885	777
Blountsville town	218	229	169
Wayne twp.	3,901	3,948	3,605
Knightstown town[31]	2,496	2,486	2,323
HOWARD COUNTY	69,509	54,498	47,752
Center twp.	51,393	42,435	36,125
Kokomo city[32]	47,197	38,672	33,795
Clay twp.	1,789	998	959
Ervin twp.	1,360	1,293	1,281
Harrison twp.	2,379	1,094	1,110
Honey Creek twp.	1,580	1,351	1,300
Russiaville (U)	1,064	...	...
Howard twp.	1,699	1,169	1,131
Jackson twp.	602	580	606
Liberty twp.	2,716	2,459	2,268
Greentown town	1,266	1,160	1,060
Monroe twp.	771	765	772
Taylor twp.	4,451	1,503	1,368
Union twp.	769	851	832
HUNTINGTON COUNTY	33,814	31,400	29,931
Clear Creek twp.	1,156	984	1,042
Dallas twp.	1,635	1,568	1,467
Andrews town	1,132	1,083	954
Huntington twp.	19,448	17,900	16,368
Huntington city[33]	16,185	15,079	13,903
Jackson twp.	2,265	2,057	1,906
Roanoke town	935	905	808
Jefferson twp.	940	951	953
Mount Etna town (pt.)	38	49	43
Lancaster twp.	1,203	1,150	1,247
Mount Etna town (pt.)	142	104	87
Polk twp.	498	513	550
Mount Etna town (pt.)	6	10	7
Rock Creek twp.	1,660	1,614	1,571
Markle town (pt.)	704	665	620
Salamonie twp.	2,515	2,268	2,291
Warren town[33]	1,241	1,247	1,388
Union twp.	1,125	1,020	1,099
Warren twp.	757	785	820
Wayne twp.	612	590	617
Mount Etna town (pt.)	6	8	2
JACKSON COUNTY	30,556	28,237	26,612
Brownstown twp.	3,776	3,620	3,463
Brownstown town[34]	Δ2,140	1,998	1,860
Carr twp.	1,554	1,561	1,785
Medora town	716	627	722
Driftwood twp.	937	956	1,015
Grassy Fork twp.	877	902	927
Hamilton twp.	1,444	1,415	1,443
Jackson twp.	12,879	11,711	10,395
Seymour city (pt.)[34]	10,887	9,624	8,620
Owen twp.	1,456	1,467	1,535
Pershing twp.	1,114	1,018	937
Redding twp.	2,661	1,944	1,607
Seymour city (pt.)[34]	742	5	...
Salt Creek twp.	357	436	523
Vernon twp.	2,730	2,524	2,244
Crothersville town	1,449	1,276	1,169
Washington twp.	771	683	738
JASPER COUNTY	18,842	17,031	14,397
Barkley twp.	935	1,193	1,383
Carpenter twp.	1,934	1,816	1,677
Remington town	1,207	1,053	869
Gillam twp.	945	1,161	656
Hanging Grove twp.	356	386	347
Jordan twp.	446	466	514
Kankakee twp.	576	547	448
Keener twp.	2,390	1,866	1,503
Marion twp.	6,731	5,347	4,209
Rensselaer city[35]	4,740	4,072	3,214
Milroy twp.	248	295	208
Newton twp.	417	453	560
Union twp.	1,108	1,082	1,162
Walker twp.	1,324	1,214	717
Wheatfield twp.	1,432	1,205	1,013
Wheatfield town	679	496	439
JAY COUNTY	22,572	23,157	22,601
Bearcreek twp.[36]	1,133	1,219	1,297
Bryant town	316	339	332
Greene twp.	836	877	1,008
Jackson twp.	708	867	884
Jefferson twp.	834	906	941
Knox twp.	539	557	640
Madison twp.	855	951	991
Salamonia town	142	181	191
Noble twp.	801	877	808
Penn twp.	1,424	1,371	1,343
Pennville town	730	626	598
Pike twp.	947	983	1,124
Richland twp.	5,563	5,375	5,105
Dunkirk city (pt.)[36]	2,916	2,845	2,778
Redkey town[36]	1,746	1,639	1,538
Wabash twp.	631	662	717
Wayne twp.	8,301	8,512	7,743
Portland city[36]	6,999	7,064	6,362
JEFFERSON COUNTY	24,061	21,613	19,912
Graham twp.	1,231	1,170	1,062
Hanover twp.	2,428	1,819	927
Hanover town	1,170	1,060	406
Lancaster twp.	1,230	1,124	986
Madison twp.	14,348	12,667	11,408
Madison city[37]	Δ10,097	7,506	6,923
Milton twp.	898	1,068	1,089
Brooksburg town	129	138	100
Monroe twp.	263	233	281
Republican twp.	880	719	724
Saluda twp.	1,237	1,186	1,110
Shelby twp.	822	978	1,041
Smyrna twp.	728	649	644
JENNINGS COUNTY	17,267	15,250	13,880
Bigger twp.	498	528	594
Campbell twp.	2,919	2,589	2,025
Center twp.	5,864	4,939	4,118
North Vernon city[38]	4,062	3,488	3,112
Columbia twp.	751	777	775
Geneva twp.	1,731	1,368	1,324
Lovett twp.	675	630	565
Marion twp.	700	693	675
Montgomery twp.	648	714	658
Sand Creek twp.	645	602	614
Spencer twp.	1,421	1,166	1,123
Vernon twp.	1,415	1,244	1,209
Vernon town	461	480	415
JOHNSON COUNTY	43,764	26,183	22,493
Blue River twp.	4,627	3,547	3,065
Edinburg town (pt.)[39]	3,586	2,667	2,404
Clark twp.	1,289	1,171	1,108
Franklin twp.	10,578	8,429	7,197
Franklin city (pt.)[39]	9,181	7,316	6,264
Hensley twp.	1,823	1,497	1,320
Trafalgar town	459	439	...
Needham twp.	1,929	1,288	1,179
Franklin city (pt.)[39]	272	...	...
Nineveh twp.	1,471	930	1,092
Princes Lakes town[39]	374	...	...
Pleasant twp.	14,282	5,211	4,396
Greenwood town[39]	7,169	3,066	2,499
New Whiteland town[39]	3,488	...	...
Whiteland town[39]	1,368	465	403
Union twp.	1,336	1,278	1,112
Bargersville town (pt.)[39]	17	...	...
White River twp.	6,369	2,832	2,024
Bargersville town (pt.)[39]	569	413	297
KNOX COUNTY	41,561	43,415	43,973
Busseron twp.	1,657	1,690	1,915
Oaktown town	798	763	793
Decker twp.	432	639	868
Harrison twp.	1,929	1,976	2,308
Monroe City town	505	453	518
Johnson twp.	1,714	1,962	2,233
Decker town	317	386	466
Palmyra twp.	1,204	1,136	1,083
Steen twp.	1,264	1,451	1,484
Wheatland town	614	735	713
Vigo twp.	6,067	7,036	7,808
Bicknell city (pt.)	3,489	4,109	4,595
Edwardsport town[40]	533	...	...
Sandborn town	547	572	602
Vincennes twp.	23,689	23,364	21,972
Vincennes city[40]	18,046	18,831	18,228
Washington twp.	2,267	2,621	2,691
Bicknell city (pt.)	389	463	515
Bruceville town[40]	623	...	...
Widner twp.	1,338	1,540	1,611

ΔThe revised population total for Brownstown is 2,158. The figure in the table excludes population for an area classified as outside, rather than inside, the town limits. This error was discovered too late for correction in the detailed distributions.

ΔThe revised population total for Madison is 10,488. The figure in the table resulted from an omission which was discovered too late for inclusion in the detailed distributions.

See other footnotes at end of table, pp. 19 and 20.

Table 7.—POPULATION OF COUNTIES, BY MINOR CIVIL DIVISIONS: 1940 TO 1960—Con.

["U" denotes an unincorporated place. For changes in boundaries, etc., between 1940 and 1950, see table 6 for this State in *U.S. Census of Population: 1950*, Vol. I or II. Total population of a place located in 2 or more minor civil divisions appears in table 8]

County and minor civil division	1960	1950	1940
KOSCIUSKO COUNTY	40,373	33,002	29,561
Clay twp.	1,343	1,222	1,157
Claypool town[41]	452	416	423
Etna twp.	1,056	1,050	993
Etna Green town	483	444	423
Franklin twp.	1,004	991	1,054
Mentone town (pt.)	220	220	195
Harrison twp.	2,232	2,031	1,921
Mentone town (pt.)	593	578	536
Jackson twp.	1,216	1,024	995
Sidney town	208	168	194
Jefferson twp.	1,004	929	1,038
Nappanee city (pt.)[41]	...	...	...
Lake twp.	1,367	1,266	1,140
Silver Lake town	514	472	471
Monroe twp.	695	641	660
Plain twp.	1,994	1,443	1,323
Leesburg town	427	428	389
Prairie twp.	911	874	824
Scott twp.	938	956	918
Seward twp.	1,428	1,284	1,200
Burket town	259	217	216
Tippecanoe twp.	2,772	1,854	1,398
North Webster town	494	487	343
Turkey Creek twp.	4,010	3,125	2,458
Syracuse town	1,595	1,453	1,346
Van Buren twp.	2,341	1,863	1,765
Milford town	1,167	952	901
Washington twp.	2,288	1,909	1,854
Pierceton town[41]	1,186	973	895
Wayne twp.	13,774	10,540	8,863
Warsaw city[41]	7,234	6,625	6,378
Winona Lake town[41]	1,928	1,366	743
LAGRANGE COUNTY	17,380	15,347	14,352
Bloomfield twp.	3,048	2,810	2,561
Lagrange town	1,990	1,892	1,814
Clay twp.	1,380	1,077	1,011
Clearspring twp.	1,833	1,619	1,466
Topeka town (pt.)	303	265	218
Eden twp.	1,584	1,494	1,448
Topeka town (pt.)	297	292	278
Greenfield twp.	987	881	732
Johnson twp.	1,510	1,234	1,166
Wolcottville town (pt.)	378	314	293
Lima twp.	1,287	1,141	1,058
Milford twp.	1,825	1,638	1,481
Newbury twp.	2,014	1,629	1,548
Shipshewana town	312	277	286
Springfield twp.	880	850	961
Van Buren twp.	1,032	974	920
LAKE COUNTY	513,269	368,152	293,195
Calumet twp.	210,884	150,258	119,458
East Gary town (pt.)[42]	...	12	12
Gary city[42]	178,320	133,911	111,719
Griffith town	9,483	4,470	2,116
Cedar Creek twp.	5,010	3,536	3,010
Lowell town (pt.)[42]	2,119	1,621	1,448
Center twp.	17,184	11,047	6,804
Cedar Lake (U) (pt.)	3,766	2,656	...
Crown Point city (pt.)[42]	8,443	5,839	4,643
Eagle Creek twp.	771	771	756
Hanover twp.	5,513	3,286	1,783
Cedar Lake (U) (pt.)	2,000	1,251	...
Hobart twp.	39,223	21,871	12,472
East Gary town (pt.)	9,309	5,623	3,389
Hobart city[42]	18,680	10,244	7,166
New Chicago town[42]	2,312	921	466
North twp.	204,101	162,157	139,602
East Chicago city	57,669	54,263	54,637
Hammond city	111,698	87,594	70,184
Highland town	16,284	5,878	2,723
Munster town	10,313	4,753	1,751
Whiting city	8,137	9,669	10,307
Ross twp.	14,854	6,676	3,482
Crown Point city (pt.)[42]	...	...	...
Independence Hill (U)	1,824	...	...
St. John twp.	12,282	5,799	3,468
Dyer town	3,993	1,556	976
St. John town	1,128	684	383
Schererville town	2,875	1,457	998
West Creek twp.	2,411	1,904	1,566
Lowell town (pt.)[42]	151	...	...
Schneider town	405	356	283
Winfield twp.	1,036	847	794
LA PORTE COUNTY	95,111	76,808	63,660
Cass twp.	1,391	1,272	1,255
Center twp.	24,431	22,464	18,655
Bluffside (U)	1,372	...	...
La Porte city (pt.)[43]	21,063	17,781	16,094
Clinton twp.	803	631	573
Coolspring twp.	5,353	2,978	2,109
Michigan City (pt.)[43]	1,966	63	15
Trail Creek town (pt.)	207	214	...

See footnotes at end of table, p. 20.

County and minor civil division	1960	1950	1940
LA PORTE COUNTY--Con.			
Dewey twp.	1,156	1,065	1,108
La Crosse town	632	618	574
Galena twp.	1,007	773	674
Hanna twp.	699	731	705
Hudson twp.	1,526	1,104	529
Johnson twp.	228	238	234
Kankakee twp.	2,436	1,874	1,383
La Porte city (pt.)	81	101	86
Lincoln twp.	1,327	1,329	691
Michigan twp.	38,676	32,415	28,472
Long Beach town[43]	2,007	1,103	455
Michiana Shores town (pt.)	131	63	...
Michigan City (pt.)[43]	34,687	28,332	26,461
Pottawattamie Park town[43]	292	...	...
Trail Creek town (pt.)	1,345	603	326
New Durham twp.	4,893	1,658	1,521
Westville town[43]	789	624	523
Noble twp.	1,114	1,109	949
Pleasant twp.	1,821	971	614
La Porte city (pt.)[43]	13	...	...
Prairie twp.	212	258	234
Scipio twp.	1,615	1,034	766
La Porte city (pt.)[43]	...	...	...
Springfield twp.	2,880	1,726	1,327
Michiana Shores town (pt.)	98	44	...
Union twp.	2,123	1,812	533
Kingsford Heights town[43]	1,276	...	...
Washington twp.	690	685	693
Kingsbury town	281	281	...
Wills twp.	730	681	635
LAWRENCE COUNTY	36,564	34,346	35,045
Bono twp.	692	665	752
Guthrie twp.	1,184	1,233	1,318
Indian Creek twp.	1,467	1,407	1,448
Marion twp.	7,028	6,273	6,532
Mitchell city	3,552	3,245	3,393
Marshall twp.	2,061	1,851	1,993
Perry twp.	1,046	903	844
Pleasant Run twp.	1,570	1,540	1,766
Shawswick twp.	19,606	18,490	18,304
Bedford city[44]	13,024	12,562	12,514
Englewood (U)	1,232	1,091	...
Oolitic town[44]	1,140	1,125	1,186
Spice Valley twp.	1,910	1,984	2,088
MADISON COUNTY	125,819	103,911	88,575
Adams twp.	2,746	2,236	1,956
Markleville town	402	314	266
Anderson twp.	67,305	57,023	46,516
Anderson city (pt.)[45]	46,746	45,578	40,587
Anderson East Side (U)	3,778	...	...
Crestlawn (U)	2,194	...	...
Edgewood town[45]	2,119	796	229
Elmhurst (U)	1,046	...	...
River Forest town[45]	23	...	...
Woodlawn Heights town	29	31	59
Boone twp.	664	696	763
Duck Creek twp.	673	634	716
Elwood city (pt.)[45]	...	...	...
Fall Creek twp.	8,703	6,127	5,103
Pendleton town[45]	2,472	2,082	1,681
Green twp.	1,798	1,410	1,182
Ingalls town	873	666	442
Jackson twp.	1,283	968	959
Lafayette twp.	4,355	3,013	2,611
Anderson city (pt.)	1,831	1,242	985
Frankton town (pt.)	212	126	57
Monroe twp.	9,543	8,662	7,804
Alexandria city[45]	5,582	5,147	4,801
Gimco City town	9	13	22
Orestes town	507	482	412
Pipe Creek twp.	15,815	14,479	13,761
Elwood city (pt.)[45]	11,793	11,362	10,913
Frankton town (pt.)	1,233	921	767
Richland twp.	3,007	1,420	1,126
Anderson city (pt.)[45]	484	...	...
Stony Creek twp.	3,179	2,513	2,234
Lapel town[45]	1,772	1,389	1,146
Union twp.	4,877	2,752	1,915
Chesterfield town[45]	2,588	1,086	581
Van Buren twp.	1,871	1,978	1,929
Summitville town[45]	1,048	1,061	991
MARION COUNTY	697,567	551,777	460,926
Center twp.	333,351	337,211	314,505
Beech Grove city (pt.)	4,171	2,111	1,182
Indianapolis city (pt.)[46]	324,152	328,831	309,097
Woodruff Place town	1,501	1,557	1,434
Decatur twp.	11,310	6,237	3,797
Indianapolis city (pt.)[46]	...	...	...
Franklin twp.	7,357	4,596	3,225
Beech Grove city (pt.)	81	73	60
Lawrence twp.	34,405	8,577	7,183
Castleton town[46]	267	268	232
Indianapolis city (pt.)[46]	8,572	...	...
Lawrence town[46]	10,103	1,951	1,087

County and minor civil division	1960	1950	1940
MARION COUNTY--Con.			
Perry twp.	46,555	24,947	15,963
Beech Grove city (pt.)[46]	6,721	3,501	2,665
Homecroft town[46]	959	659	...
Indianapolis city (pt.)[46]	5,679	2,315	1,817
Southport town[46]	892	730	549
Pike twp.	6,662	3,316	2,404
Indianapolis city (pt.)[46]	9	...	...
Warren twp.	60,344	33,948	22,060
Beech Grove city (pt.)[46]	...	...	...
Cumberland town[46]	872	...	...
Indianapolis city (pt.)[46]	35,463	19,124	12,994
Warren Park town	852	336	237
Washington twp.	97,861	62,147	42,978
Crows Nest town	122	86	112
Highwoods town	23	40	21
Indianapolis city (pt.)[46]	57,259	46,011	36,092
Meridian Hills town	1,807	708	...
North Crows Nest town	60	46	...
Ravenswood town	618	498	394
Rocky Ripple town	967	528	315
Shooters Hill town	20	13	19
Shore Acres town	15	9	...
Spring Hills town	25	27	28
Williams Creek town[46]	454	288	119
Woodstock town	33	29	30
Wynnedale town	174	75	60
Wayne twp.	99,722	70,798	48,811
Clermont town	1,058	824	465
Indianapolis city (pt.)[46]	45,124	30,892	26,972
Lynhurst town	183	160	128
Speedway town[46]	9,624	5,498	2,325
MARSHALL COUNTY	32,443	29,468	25,935
Bourbon twp.	2,704	2,576	2,362
Bourbon town[47]	1,522	1,404	1,145
Center twp.	9,753	9,044	7,591
Plymouth city[47]	7,558	6,704	5,713
German twp.	5,616	4,794	3,941
Bremen town[47]	3,062	2,664	2,179
Green twp.	765	736	804
North twp.	2,835	2,351	1,892
La Paz town[47]	545	512	429
Polk twp.	1,917	1,833	1,563
Tippecanoe twp.	1,066	1,032	1,019
Union twp.	3,469	3,200	3,133
Culver town	1,558	1,563	1,605
Walnut twp.	2,332	2,226	2,194
Argos town[47]	1,339	1,284	1,190
West twp.	1,986	1,676	1,436
MARTIN COUNTY	10,608	10,678	10,300
Center twp.	1,499	1,419	1,640
Shoals town (pt.)	548	471	477
Halbert twp.	1,675	1,726	1,605
Shoals town (pt.)	474	568	554
Lost River twp.	610	707	879
Mitcheltree twp.	788	843	1,379
Perry twp.	5,347	5,235	3,243
Loogootee city	2,858	2,424	2,325
Rutherford twp.	689	748	783
MIAMI COUNTY	38,000	28,201	27,926
Allen twp.	811	791	872
Macy town	328	288	275
Butler twp.	794	770	781
Clay twp.	837	793	853
Deer Creek twp.	2,843	908	901
Erie twp.	427	396	419
Harrison twp.	718	744	716
North Grove town	127	126	96
Jackson twp.	2,099	1,921	1,976
Amboy town	446	414	450
Converse town	1,044	979	943
Jefferson twp.	2,161	1,718	1,605
Denver town	565	528	483
Perry twp.	893	921	949
Peru twp.	15,662	13,699	13,501
Peru city (pt.)[48]	12,873	12,262	11,452
Pipe Creek twp.	5,879	1,625	1,479
Bunker Hill town	1,049	659	561
Richland twp.	986	917	999
Union twp.	697	713	676
Washington twp.	3,193	2,285	2,199
Peru city (pt.)[48]	1,580	1,046	980
MONROE COUNTY	59,225	50,080	36,534
Bean Blossom twp.	1,409	1,358	1,417
Stinesville town	288	355	337
Benton twp.	1,435	1,140	1,107
Bloomington twp.	25,237	22,621	12,821
Bloomington city (pt.)[49]	19,953	17,925	11,482
Clear Creek twp.	2,250	2,082	2,150
Indian Creek twp.	770	756	937
Perry twp.	19,730	15,857	12,034
Bloomington city (pt.)[49]	11,404	10,238	9,388
Broadview (U)	1,865	1,383	...

Table 7.—POPULATION OF COUNTIES, BY MINOR CIVIL DIVISIONS: 1940 TO 1960—Con.

["U" denotes an unincorporated place. For changes in boundaries, etc., between 1940 and 1950, see table 6 for this State in *U.S. Census of Population: 1950*, Vol. I or II. Total population of a place located in 2 or more minor civil divisions appears in table 8]

County and minor civil division	1960	1950	1940
MONROE COUNTY--Con.			
Polk twp.	572	712	874
Richland twp.	3,783	2,403	2,164
Ellettsville town	1,222	855	863
Salt Creek twp.	837	860	708
Van Buren twp.	2,209	1,490	1,387
Washington twp.	993	801	765
MONTGOMERY COUNTY	32,089	29,122	27,231
Brown twp.	1,659	1,702	1,696
New Market town (pt.)[50]	100	85	93
Waveland town	549	553	530
Clark twp.	1,743	1,683	1,754
Ladoga town	974	912	936
Coal Creek twp.	1,735	1,740	1,716
New Richmond town	394	391	368
Wingate town	431	400	380
Franklin twp.	1,419	1,504	1,509
Darlington town[50]	668	711	683
Madison twp.	1,147	1,140	1,169
Linden town	619	590	580
Ripley twp.	753	862	838
Alamo town	144	163	155
Scott twp.	807	807	807
New Market town (pt.)[50]	184	141	127
Sugar Creek twp.	449	521	542
Union twp.	19,330	16,403	14,373
Crawfordsville city[50]	14,231	12,851	11,089
New Market town (pt.)[50]	294	144	103
Walnut twp.	1,487	1,331	1,410
New Ross town	332	336	355
Wayne twp.	1,560	1,429	1,417
Waynetown town[50]	933	658	644
MORGAN COUNTY	33,875	23,726	19,801
Adams twp.	834	818	800
Ashland twp.	946	825	754
Baker twp.	354	370	419
Brown twp.	5,673	3,181	2,647
Mooresville town[51]	3,856	2,264	1,979
Clay twp.	2,589	1,720	1,259
Bethany town[51]	119	...	...
Brooklyn town	866	592	485
Greene twp.	1,089	807	759
Gregg twp.	1,469	961	758
Harrison twp.	696	365	305
Jackson twp.	1,954	1,732	1,520
Morgantown town[51]	971	838	724
Jefferson twp.	1,381	1,013	868
Madison twp.	2,643	1,025	758
Monroe twp.	2,184	1,302	1,111
Ray twp.	1,151	982	1,012
Paragon town	560	463	454
Washington twp.	10,912	8,625	6,831
Martinsville city[51]	7,525	5,991	5,009
NEWTON COUNTY	11,502	11,006	10,775
Beaver twp.	1,923	1,726	1,693
Morocco town[52]	1,341	1,141	1,151
Colfax twp.	299	281	292
Grant twp.	1,716	1,702	1,656
Goodland town[52]	1,202	1,218	1,097
Iroquois twp.	1,386	1,463	1,482
Brook town	845	915	888
Jackson twp.	621	770	746
Mount Ayr town	186	222	207
Jefferson twp.	2,268	2,134	2,113
Kentland town[52]	1,783	1,633	1,608
Lake twp.	1,450	1,010	906
Lincoln twp.	987	929	795
McClellan twp.	221	309	275
Washington twp.	631	682	817
NOBLE COUNTY	28,162	25,075	22,776
Albion twp.	1,488	1,469	1,334
Albion town[53]	1,325	1,341	1,234
Allen twp.	3,659	2,975	2,496
Avilla town[53]	919	669	534
Kendallville city (pt.)	1,095	959	712
Elkhart twp.	1,159	1,065	1,127
Green twp.	1,002	938	973
Jefferson twp.	999	890	868
Noble twp.	2,064	1,701	1,367
Orange twp.	2,934	2,526	1,727
Wolcottville town (pt.)	342	358	319
Perry twp.	3,586	3,273	3,019
Ligonier city[53]	2,595	2,375	2,178
Sparta twp.	1,505	1,426	1,547
Cromwell town	451	449	399
Swan twp.	1,409	1,280	1,271
Washington twp.	550	534	658
Wayne twp.	7,007	6,199	5,621
Kendallville city (pt.)[53]	5,670	5,160	4,719
York twp.	800	799	768
OHIO COUNTY	4,165	4,223	3,782
Cass twp.	447	506	520
Pike twp.	279	358	367
Randolph twp.	3,173	3,044	2,628
Rising Sun city	2,230	1,930	1,545
Union twp.	266	315	267
ORANGE COUNTY	16,877	16,879	17,311
French Lick twp.	4,991	5,140	5,370
French Lick town	1,954	1,946	2,042
West Baden town	879	1,047	949
Greenfield twp.	459	601	863
Jackson twp.	615	746	894
Northeast twp.	700	655	743
Northwest twp.	350	407	570
Orangeville twp.	517	583	635
Orleans twp.	2,548	2,446	2,308
Orleans town[54]	1,659	1,531	1,428
Paoli twp.	4,805	4,448	4,020
Paoli town[54]	2,754	2,575	2,218
Southeast twp.	1,212	1,160	1,242
Stampers Creek twp.	680	693	666
OWEN COUNTY	11,400	11,763	12,090
Clay twp.	1,027	975	952
Franklin twp.	699	770	878
Harrison twp.	300	308	311
Jackson twp.	369	363	483
Jefferson twp.	865	1,066	1,177
Jennings twp.	257	283	278
Lafayette twp.	418	509	458
Marion twp.	718	814	966
Montgomery twp.	502	412	389
Morgan twp.	412	500	454
Taylor twp.	617	649	641
Washington twp.	4,096	4,008	3,914
Spencer town[55]	2,557	2,394	2,375
Wayne twp.	1,120	1,106	1,189
Gosport town	646	672	729
PARKE COUNTY	14,804	15,674	17,358
Adams twp.	4,214	3,964	3,741
Rockville town[56]	2,756	2,467	2,208
Florida twp.	2,007	2,024	2,231
Rosedale town	726	673	712
Greene twp.	502	616	758
Howard twp.	272	314	368
Jackson twp.	580	712	855
Liberty twp.	921	1,023	1,223
Penn twp.	919	1,068	1,128
Bloomingdale town	455	434	432
Raccoon twp.	921	1,006	1,353
Reserve twp.	1,579	1,613	1,851
Montezuma town (pt.)[56]	1,206	1,187	1,326
Sugar Creek twp.	350	350	496
Union twp.	551	726	815
Wabash twp.	970	1,207	1,338
Montezuma town (pt.)	25	33	40
Washington twp.	1,018	1,051	1,201
Judson town	80	96	124
Marshall town	360	326	321
PERRY COUNTY	17,232	17,367	17,770
Anderson twp.	1,038	1,088	1,243
Clark twp.	1,144	1,301	1,631
Leopold twp.	544	602	629
Oil twp.	806	1,078	1,363
Tobin twp.	726	1,002	1,312
Troy twp.	12,362	11,559	10,632
Cannelton city	1,829	2,027	2,240
Tell City[57]	6,609	5,735	5,395
Troy town	528	537	599
Union twp.	612	737	960
PIKE COUNTY	12,797	14,995	17,045
Clay twp.	409	459	607
Jefferson twp.	1,757	1,773	1,845
Lockhart twp.	647	806	1,170
Logan twp.	531	640	911
Madison twp.	442	550	646
Marion twp.	510	613	811
Monroe twp.	927	1,218	1,521
Spurgeon town	269	327	360
Patoka twp.	3,084	3,808	4,150
Winslow town	1,089	1,322	1,382
Washington twp.	4,490	5,128	5,384
Petersburg city[58]	2,939	3,035	3,075
PORTER COUNTY	60,279	40,076	27,836
Boone twp.	2,308	1,882	1,585
Hebron town[59]	1,401	1,010	949
Center twp.	19,422	15,490	10,486
Valparaiso city[59]	15,227	12,028	8,736
Jackson twp.	965	781	715
Liberty twp.	2,439	1,666	1,267
Morgan twp.	920	782	738
PORTER COUNTY--Con.			
Pine twp.	3,052	2,154	911
Beverly Shores town	773	488	...
Town of Pines town[59]	939	...	...
Pleasant twp.	2,031	1,640	1,685
Kouts town[59]	1,007	718	732
Portage twp.	13,724	5,501	2,647
Ogden Dunes town	947	429	144
Portage town[59]	11,822	...	...
Porter twp.	1,712	1,199	1,108
Union twp.	1,741	1,341	1,005
Washington twp.	1,066	813	692
Westchester twp.	10,899	6,827	4,997
Chesterton town[59]	4,335	3,175	2,470
Dune Acres town[59]	238	86	46
Porter town	2,189	1,458	1,190
POSEY COUNTY	19,214	19,818	19,183
Bethel twp.	469	598	737
Griffin town	212	249	386
Black twp.	7,869	8,173	7,557
Mount Vernon city	5,970	6,150	5,638
Center twp.	843	862	813
Harmony twp.	1,809	2,107	2,151
New Harmony town[60]	1,121	1,360	1,390
Lynn twp.	702	825	912
Marrs twp.	2,500	2,006	1,900
Point twp.	457	571	823
Robb twp.	1,821	2,112	2,027
Poseyville town[60]	997	1,005	948
Robinson twp.	1,544	1,360	1,198
Smith twp.	1,200	1,204	1,065
Cynthiana town	663	591	535
PULASKI COUNTY	12,837	12,493	12,056
Beaver twp.	494	531	601
Cass twp.	667	595	519
Franklin twp.	637	573	583
Harrison twp.	579	672	606
Indian Creek twp.	685	679	735
Jefferson twp.	560	535	583
Monroe twp.	3,531	3,170	2,786
Winamac town[61]	2,375	2,166	1,835
Rich Grove twp.	834	866	717
Salem twp.	1,462	1,385	1,387
Francesville town[61]	1,002	856	804
Tippecanoe twp.	1,003	970	1,014
Monterey town[61]	278	250	288
Van Buren twp.	1,101	1,145	1,218
White Post twp.	1,284	1,372	1,307
Medaryville town	758	833	703
PUTNAM COUNTY	24,927	22,950	20,839
Clinton twp.	647	719	726
Cloverdale twp.	1,792	1,555	1,650
Cloverdale town	741	649	657
Floyd twp.	667	710	668
Franklin twp.	1,612	1,659	1,501
Roachdale town[62]	927	918	736
Greencastle twp.	10,542	9,453	7,039
Greencastle city[62]	8,506	6,888	4,872
Jackson twp.	782	739	897
Jefferson twp.	1,020	961	1,006
Madison twp.	744	701	764
Marion twp.	1,508	1,122	1,175
Monroe twp.	1,284	1,077	1,154
Bainbridge town	603	455	414
Russell twp.	838	924	1,009
Russellville town	372	361	380
Warren twp.	1,981	1,990	1,858
Washington twp.	1,510	1,340	1,392
RANDOLPH COUNTY	28,434	27,141	26,766
Franklin twp.	1,497	1,543	1,575
Ridgeville town	950	950	1,003
Green twp.	628	713	761
Greensfork twp.	1,303	1,357	1,451
Jackson twp.	758	769	914
Monroe twp.	3,134	2,656	2,416
Farmland town[63]	1,102	943	914
Parker City town	1,181	915	786
Stoney Creek twp.	896	919	874
Union twp.[63]	2,460	...	...
Bronson town	868	247	253
Modoc town	238	275	237
Ward twp.	1,395	1,361	1,408
Saratoga town[63]	363	333	349
Washington twp.	2,628	2,530	2,351
Lynn town[63]	1,260	1,149	1,014
Wayne twp.	5,332	4,890	4,886
Union City[63]	4,047	3,572	3,535
White River twp.	8,403	7,935	7,736
Winchester city[63]	5,742	5,467	5,303

See footnotes at end of table, p. 20.

Table 7.—POPULATION OF COUNTIES, BY MINOR CIVIL DIVISIONS: 1940 TO 1960—Con.

["U" denotes an unincorporated place. For changes in boundaries, etc., between 1940 and 1950, see table 6 for this State in *U.S. Census of Population: 1950*, Vol. I or II. Total population of a place located in 2 or more minor civil divisions appears in table 8]

County and minor civil division	1960	1950	1940
RIPLEY COUNTY	20,641	18,763	18,898
Adams twp.	2,331	1,865	1,971
Batesville city (pt.)[64]	72	...	...
Sunman town	446	358	352
Brown twp.	1,413	1,473	1,496
Center twp.	2,243	1,966	1,944
Osgood town	1,434	1,228	1,198
Delaware twp.	1,009	1,057	959
Franklin twp.	2,784	2,315	2,108
Milan town (pt.)	948	862	900
Jackson twp.	942	942	948
Napoleon town[64]	290	...	...
Johnson twp.	2,296	2,169	1,875
Versailles town	1,158	886	582
Laughery twp.	4,148	3,902	3,754
Batesville city (pt.)	3,277	3,194	3,065
Otter Creek twp.	1,326	1,206	1,268
Shelby twp.	881	801	1,665
Washington twp.	1,268	1,067	910
Milan town (pt.)[64]	226	152	100
RUSH COUNTY	20,393	19,799	18,927
Anderson twp.	1,399	1,428	1,310
Center twp.	1,316	1,626	1,771
Jackson twp.	454	524	513
Noble twp.	747	809	864
Orange twp.	821	825	851
Posey twp.	1,113	1,114	1,154
Richland twp.	567	626	572
Ripley twp.	1,876	1,831	1,751
Carthage town	1,043	1,065	937
Rushville twp.	9,131	8,090	7,338
Rushville city[65]	7,264	6,761	5,960
Union twp.	1,026	1,096	1,013
Glenwood town (pt.)	268	293	246
Walker twp.	1,146	1,075	991
Washington twp.	797	755	799
ST. JOSEPH COUNTY	238,614	205,058	161,823
Center twp.	7,112	3,594	1,817
South Bend city (pt.)[66]	1,835	...	...
Clay twp.	15,679	10,911	5,679
Indian Village town	82	57	...
Roseland town	971	984	782
South Bend city (pt.)[66]	714	...	...
German twp.	3,012	2,334	1,366
South Bend city (pt.)[66]	...	...	...
Greene twp.	2,506	2,201	1,206
Harris twp.	2,276	1,313	862
Liberty twp.	3,143	2,813	2,475
North Liberty town[66]	1,241	1,165	978
Lincoln twp.	2,730	2,770	1,791
Walkerton town	2,044	2,102	1,178
Madison twp.	1,943	1,856	1,899
Olive twp.	3,406	2,873	2,427
New Carlisle town[66]	1,376	983	747
Penn twp.	47,330	42,938	33,483
Mishawaka city[66]	33,361	32,913	28,298
Osceola town[66]	1,350	1,091	498
Portage twp.	141,764	125,416	104,677
South Bend City (pt.)[66]	129,896	115,911	101,268
Union twp.	3,139	2,713	2,187
Lakeville town	757	736	567
Warren twp.	4,574	3,326	1,954
Lydick (U)	1,217	1,175	...
SCOTT COUNTY	14,643	11,519	8,978
Finley twp.	792	731	741
Jennings twp.	5,030	3,742	2,406
Austin (U)	3,838	2,906	...
Johnson twp.	1,428	1,111	986
Lexington twp.	1,665	1,546	1,450
Vienna twp.	5,728	4,389	3,395
Scottsburg town[67]	3,810	2,953	2,189
SHELBY COUNTY	34,093	28,026	25,953
Addison twp.	16,904	13,857	12,359
Shelbyville city[68]	14,317	11,734	10,791
Brandywine twp.	1,683	1,239	1,040
Hanover twp.	1,792	1,668	1,559
Morristown town	704	679	665
Hendricks twp.	1,286	1,117	1,094
Jackson twp.	1,023	827	891
Liberty twp.	1,653	1,452	1,520
Marion twp.	701	617	593
Moral twp.	2,140	1,273	1,158
Noble twp.	1,283	1,276	1,238
St. Paul town (pt.)	212	229	206
Shelby twp.	1,430	910	861
Sugar Creek twp.	861	805	744
Union twp.	848	802	849
Van Buren twp.	1,138	922	827
Washington twp.	1,351	1,261	1,220
SPENCER COUNTY	16,074	16,174	16,211
Carter twp.	2,198	2,019	1,991
Dale town	900	850	763
Clay twp.	631	767	820
Grass twp.	1,405	1,535	1,548
Chrisney town	380	439	437
Hammond twp.	1,457	1,685	1,770
Grandview town	599	664	607
Harrison twp.	2,191	2,054	1,836
Huff twp.	946	1,015	1,092
Jackson twp.	613	632	649
Centryville town	297	234	258
Luce twp.	2,349	2,159	2,179
Ohio twp.	4,284	4,308	4,326
Rockport city	2,474	2,493	2,421
STARKE COUNTY	17,911	15,282	12,258
California twp.	1,538	1,402	1,107
Center twp.	4,999	4,064	3,113
Knox city[69]	3,458	3,034	2,165
Davis twp.	1,082	1,090	864
Hamlet town (pt.)	507	500	368
Jackson twp.	383	412	329
North Bend twp.	1,031	1,040	1,009
Oregon twp.	2,150	1,939	1,262
Hamlet town (pt.)	181	159	151
Railroad twp.	1,130	1,027	1,049
Washington twp.	1,592	1,213	1,126
Wayne twp.	4,006	3,095	2,399
North Judson town[69]	1,942	1,705	1,408
STEUBEN COUNTY	17,184	17,087	13,740
Clear Lake twp.	397	379	284
Clear Lake town	147	151	65
Fremont twp.	1,405	1,460	1,337
Fremont town	937	947	855
Jackson twp.	762	846	798
Jamestown twp.	894	758	644
Millgrove twp.	878	875	739
Orland town	424	386	307
Otsego twp.	1,284	1,252	1,133
Hamilton town	380	376	392
Pleasant twp.	6,778	6,664	3,946
Angola city[70]	4,746	5,081	3,141
Richland twp.	396	455	444
Salem twp.	1,357	1,275	1,316
Hudson town (pt.)	235	216	247
Scott twp.	678	680	777
Steuben twp.	1,880	1,818	1,683
Ashley town (pt.)	301	292	325
Hudson town (pt.)	193	204	190
York twp.	475	625	639
SULLIVAN COUNTY	21,721	23,667	27,014
Cass twp.	2,443	3,063	4,044
Dugger town	1,062	1,204	1,406
Curry twp.	3,959	3,872	4,150
Farmersburg town	1,027	1,024	1,005
Shelburn town [71]	1,299	1,412	1,606
Fairbank twp.	879	804	1,012
Gill twp.	1,328	1,513	1,772
Merom town	352	374	499
Haddon twp.	2,176	2,416	2,802
Carlisle town	755	767	874
Hamilton twp.	6,884	7,313	7,258
Sullivan city[71]	4,979	5,423	5,077
Jackson twp.	2,040	2,192	2,773
Hymera town	1,015	1,069	1,298
Jefferson twp.	1,051	1,400	1,903
Turman twp.	961	1,094	1,300
SWITZERLAND COUNTY	7,092	7,599	8,167
Cotton twp.	879	931	1,034
Craig twp.	831	1,017	1,187
Jefferson twp.	2,532	2,542	2,441
Vevay town[72]	1,503	1,309	1,209
Pleasant twp.	982	1,046	1,183
Posey twp.	1,201	1,300	1,419
Patriot town	277	315	257
York twp.	667	763	903
TIPPECANOE COUNTY	89,122	74,473	51,020
Fairfield twp.	44,199	38,397	30,469
Lafayette city (pt.)[73]	40,337	35,568	28,798
Jackson twp.	639	662	669
Lauramie twp.	2,115	1,982	1,752
Clarks Hill town	654	493	381
Perry twp.	1,539	1,093	984
Randolph twp.	681	668	687
Sheffield twp.	1,863	1,442	1,308
Shelby twp.	1,308	1,102	1,131
Tippecanoe twp.	2,786	2,089	1,913
Battle Ground town	804	634	506
Union twp.	1,229	889	646
Wabash twp.	25,554	22,749	8,624
West Lafayette city[73]	12,680	11,873	6,270
TIPPECANOE COUNTY—Con.			
Washington twp.	1,585	1,233	1,068
Wayne twp.	1,076	882	895
Wea twp.	4,548	1,285	874
Lafayette city (pt.)[73]	1,993	...	...
TIPTON COUNTY	15,856	15,566	15,135
Cicero twp.	7,952	7,885	7,377
Tipton city[74]	5,604	5,633	5,101
Jefferson twp.	1,539	1,605	1,478
Kempton town	480	438	403
Liberty twp.	1,762	1,519	1,540
Sharpsville town[74]	663	508	518
Madison twp.	1,717	1,834	1,807
Prairie twp.	997	1,072	1,144
Wildcat twp.	1,889	1,651	1,789
Windfall City town	1,135	963	835
UNION COUNTY	6,457	6,412	6,017
Brownsville twp.	862	857	831
Center twp.	2,772	2,748	2,368
Liberty town	1,745	1,730	1,496
Harmony twp.	442	443	432
Harrison twp.	531	600	638
Liberty twp.	551	520	560
Union twp.	1,299	1,244	1,188
West College Corner town	613	513	454
VANDERBURGH COUNTY	165,794	160,422	130,783
Armstrong twp.	1,490	1,197	1,058
Center twp.	17,555	8,866	5,809
Evansville city (pt.)[73]	10,847	...	...
German twp.	4,816	3,583	2,160
Knight twp.	57,007	42,399	23,018
Evansville city (pt.)[73]	55,556	34,015	10,569
Perry twp.	18,108	13,160	10,258
Evansville city (pt.)[73]	12,505	6,654	2,292
Pigeon twp.	62,683	88,035	85,837
Evansville city (pt.)[73]	62,635	87,967	84,201
Scott twp.	3,562	2,542	1,955
Union twp.	573	640	688
VERMILLION COUNTY	17,683	19,723	21,787
Clinton twp.	9,843	11,010	12,345
Clinton city[76]	5,843	6,462	7,092
Fairview Park town	1,039	902	1,074
Universal town	424	479	603
Eugene twp.	1,934	2,191	2,220
Cayuga town	904	1,022	1,126
Helt twp.	3,130	3,688	3,842
Dana town	811	854	845
Highland twp.	1,658	1,599	1,627
Perrysville town	497	462	451
Vermillion twp.	1,118	1,235	1,753
Newport town	627	660	795
VIGO COUNTY	108,458	105,160	99,709
Fayette twp.	2,451	2,399	2,933
Harrison twp.	71,320	75,052	71,855
Terre Haute city (pt.)[77]	71,320	64,195	62,689
Honey Creek twp.	7,704	4,399	2,836
Terre Haute city (pt.)	1,167	12	4
Linton twp.	1,237	1,176	1,085
Lost Creek twp.	4,475	3,383	2,728
Seelyville town	1,114	898	807
Terre Haute city (pt.)	13	7	...
Nevins twp.	2,068	1,942	2,138
Otter Creek twp.	5,387	3,513	3,201
Pierson twp.	1,096	1,030	1,200
Prairie Creek twp.	1,062	1,061	1,214
Prairieton twp.	795	719	618
Riley twp.	1,571	1,316	1,222
Riley town	248	251	287
Sugar Creek twp.	9,292	9,170	8,679
West Terre Haute city[77]	3,006	3,357	3,729
WABASH COUNTY	32,605	29,047	26,601
Chester twp.	7,214	6,496	5,440
North Manchester town[78]	4,377	3,977	3,170
Lagro twp.	2,853	2,863	2,815
Lagro town	763	545	542
Liberty twp.	1,864	1,578	1,497
La Fontaine town	779	627	554
Noble twp.	15,654	13,401	12,357
Wabash city[78]	12,621	10,621	9,653
Paw Paw twp.	1,541	1,473	1,436
Roann town[78]	478	492	429
Pleasant twp.	1,925	1,814	1,697
Waltz twp.	1,554	1,422	1,359
WARREN COUNTY	8,545	8,535	9,055
Adams twp.	712	780	778
Pine Village town	309	311	303
Jordan twp.	493	544	600
Kent twp.	398	372	435
State Line City town	171	152	157

See footnotes at end of table, p. 20.

Table 7.—POPULATION OF COUNTIES, BY MINOR CIVIL DIVISIONS: 1940 TO 1960—Con.

["U" denotes an unincorporated place. For changes in boundaries, etc., between 1940 and 1950, see table 6 for this State in *U.S. Census of Population: 1950*, Vol. I or II. Total population of a place located in 2 or more minor civil divisions appears in table 8]

County and minor civil division	1960	1950	1940
WARREN COUNTY--Con.			
Liberty twp.	912	935	1,057
Medina twp.	445	479	473
Mound twp.	350	317	347
Pike twp.	1,047	931	898
West Lebanon town	720	642	581
Pine twp.	578	569	641
Prairie twp.	583	667	742
Steuben twp.	617	626	709
Warren twp.	746	759	852
Washington twp.	1,664	1,556	1,523
Williamsport town[79]	1,353	1,241	1,222
WARRICK COUNTY	23,577	21,527	19,435
Anderson twp.	867	1,077	928
Boon twp.	7,813	7,831	7,230
Boonville city[80]	4,801	5,092	4,526
Campbell twp.	1,459	1,324	1,087
Greer twp.	1,647	1,467	1,287
Elberfeld town[80]	485	499	520
Hart twp.	1,247	1,426	1,513
Lynnville town	409	404	371
Lane twp.	215	267	337
Ohio twp.	7,718	5,410	4,231
Chandler town[80]	1,784	...	...
Newburgh town	1,450	1,324	1,374
Owen twp.	461	482	623
Pigeon twp.	821	832	952
Skelton twp.	1,329	1,411	1,247
Tennyson town	312	409	293
WASHINGTON COUNTY	17,819	16,520	17,008
Brown twp.	1,295	1,333	1,324
Campbellsburg town	612	637	608
Saltillo town	121	122	125
Franklin twp.	1,049	1,066	962
Gibson twp.	1,001	971	1,033
Little York town	180	146	132
Howard twp.	707	855	815
Jackson twp.	588	613	663
Jefferson twp.	698	684	932
Madison twp.	516	575	660
Livonia town	150	185	192
Monroe twp.	457	392	725
Pierce twp.	1,354	1,247	1,196
New Pekin town (pt.)[81]	470	429	341
Polk twp.	1,362	1,177	1,236
New Pekin town (pt.)	191	114	93
WASHINGTON COUNTY--Con.			
Posey twp.	1,109	1,149	1,205
Fredericksburg town	207	211	205
Hardinsburg town	218	247	275
Vernon twp.	637	688	644
Washington twp.	7,046	5,770	5,613
Salem city[81]	4,546	3,271	3,194
WAYNE COUNTY	74,039	68,566	59,229
Abington twp.	653	577	600
Boston twp.	924	937	770
Boston town	240	257	182
Richmond city (pt.)	...	6	...
Center twp.	4,711	2,774	2,403
Centerville town[82]	2,378	1,386	1,162
Clay twp.	1,012	919	875
Greensfork town[82]	474	413	413
Dalton twp.	513	479	452
Franklin twp.	1,116	1,065	1,037
Whitewater town	102	104	114
Green twp.	1,131	1,095	995
Harrison twp.	367	332	355
Jackson twp.	5,151	4,921	4,226
Cambridge City town[82]	2,569	2,559	2,207
Dublin town[82]	1,021	993	751
East Germantown town	367	389	305
Mount Auburn town	144	164	145
Jefferson twp.	3,195	2,921	2,798
Hagerstown town[82]	1,730	1,694	1,638
New Garden twp.	1,562	1,221	1,120
Fountain City town[82]	833	588	491
Perry twp.	753	781	704
Economy town	280	285	251
Washington twp.	1,488	1,588	1,425
Milton town	700	752	646
Wayne twp.	50,819	48,380	40,926
Richmond city (pt.)[82]	44,149	39,533	35,147
Spring Grove town	471	333	237
Webster twp.	644	576	543
WELLS COUNTY	21,220	19,564	19,099
Chester twp.	1,102	1,182	1,314
Poneto town (pt.)	27	20	21
Harrison twp.	8,416	7,562	7,061
Bluffton city (pt.)	6,050	5,861	5,276
Poneto town (pt.)	91	62	104
Vera Cruz town	176	143	142
Jackson twp.	969	978	1,006
Jefferson twp.	2,912	2,452	2,392
Ossian town[83]	1,108	761	784
WELLS COUNTY--Con.			
Lancaster twp.	2,493	2,217	1,974
Bluffton city (pt.)	188	215	141
Liberty twp.	1,262	1,317	1,375
Poneto town (pt.)	171	162	145
Nottingham twp.	1,312	1,303	1,399
Rock Creek twp.	1,321	1,236	1,304
Markle town (pt.)[83]	71	68	51
Uniondale town (pt.)	268	243	259
Union twp.	1,433	1,317	1,274
Markle town (pt.)[83]	14	...	...
Uniondale town (pt.)	43	50	42
WHITE COUNTY	19,709	18,042	17,037
Big Creek twp.	1,004	913	959
Chalmers town	548	508	475
Cass twp.	632	651	772
Honey Creek twp.	1,173	1,080	1,077
Reynolds town	547	499	408
Jackson twp.	693	721	694
Burnettsville town	452	457	436
Liberty twp.	1,133	992	921
Lincoln twp.	803	894	838
Monon twp.	2,594	2,684	2,455
Monon town[84]	1,417	1,439	1,262
Prairie twp.	2,155	1,872	1,812
Brookston town[84]	1,202	1,014	826
Princeton twp.	1,675	1,607	1,746
Wolcott town[84]	877	778	736
Round Grove twp.	418	446	494
Union twp.	6,740	5,510	4,523
Monticello city[84]	4,035	3,467	3,153
West Point twp.	689	672	746
WHITLEY COUNTY	20,954	18,828	17,001
Cleveland twp.	2,779	2,587	2,424
South Whitley town[85]	1,325	1,299	1,118
Columbia twp.	6,305	5,870	5,412
Columbia City[85]	4,803	4,745	4,219
Etna-Troy twp.[85]	1,176	...	...
Jefferson twp.	1,260	1,140	1,118
Richland twp.	1,365	1,273	1,241
Larwill town	994	316	319
Smith twp.	3,500	2,944	2,387
Churubusco town	1,284	1,232	1,122
Thorncreek twp.	2,288	1,896	1,377
Tri Lakes (U)	1,089	...	...
Union twp.	1,156	1,025	990
Washington twp.	1,125	1,048	1,058

[1] ADAMS.--Berne town changed to city since 1950. Parts of Monroe and Wabash townships annexed to Berne city. Parts of Monroe and Washington townships annexed to Monroe town. Parts of Washington township annexed to Decatur city.

[2] ALLEN.--Parts of Adams, Pleasant, St. Joseph, Washington, and Wayne townships annexed to Fort Wayne city. Part of Adams township annexed to New Haven town. Part of Cedar Creek township annexed to Grabill town. Part of Monroe township annexed to Monroeville town. Part of Maumee township annexed to Woodburn city. Woodburn city changed from Shirley since 1950. Fort Wayne returned in Wayne township only in 1950.

[3] BARTHOLOMEW.--Part of Columbus township annexed to Columbus city.

[4] BENTON.--Part of Bolivar township annexed to Otterbein town.

[5] BLACKFORD.--Parts of Jackson township annexed to Dunkirk city. Parts of Licking township annexed to Hartford City.

[6] BOONE.--Parts of Center township annexed to Lebanon city. Part of Eagle township annexed to Zionsville town. Part of Jackson township annexed to Jamestown town. Part of Sugar Creek township annexed to Thorntown town.

[7] CARROLL.--Part of Deer Creek township annexed to Delphi city. Part of Monroe township annexed to Flora town.

[8] CASS.--Parts of Eel and Noble townships annexed to Logansport city and part of Logansport city detached and area reverted to Eel township. Part of Jackson township annexed to Galveston town and part of Galveston town detached and area reverted to Jackson township.

[9] CLARK.--Part of Charlestown township annexed to Charlestown city. Charlestown town changed to city since 1950. Parts of Jeffersonville township annexed to Clarksville town and Jeffersonville city. Part of Silver Creek township annexed to Sellersburg town.

[10] CLAY.--Part of Brazil township annexed to Brazil city.

[11] CLINTON.--Part of Center township annexed to Frankfort city. Part of Kirklin township annexed to Kirklin town.

[12] DAVIESS.--Part of Barr township annexed to Montgomery town. Parts of Washington township annexed to Washington city.

[13] DEARBORN.--Parts of Lawrenceburg township annexed to Greendale town and Lawrenceburg city.

[14] DECATUR.--Part of Washington township annexed to Greensburg city.

[15] DE KALB.--Part of Waterloo town detached and area reverted to Grant township. Part of Keyser township annexed to Garrett city. Part of Union township annexed to Auburn city. Part of Wilmington township annexed to Butler city and part of Butler city detached and area reverted to Wilmington township. Butler town changed to city since 1950.

[16] DELAWARE.--Part of Center township annexed to Muncie city. Part of Delaware township annexed to Albany town. Part of Washington township annexed to Gaston town.

[17] DUBOIS.--Part of Bainbridge township annexed to Jasper city. Part of Cass township annexed to Holland town. Part of Patoka township annexed to Huntingburg city.

[18] ELKHART.--Parts of Baugo, Cleveland, Concord, and Osolo townships, annexed to Elkhart city. Part of Clinton township annexed to Millersburg town. Part of Elkhart township annexed to Goshen city.

[19] FAYETTE.--Part of Harrison and Connersville townships annexed to Connersville city.

[20] FLOYD.--Part of Georgetown township annexed to Georgetown town. Part of Greenville township annexed to Greenville town. Part of New Albany township annexed to New Albany city.

[21] FOUNTAIN.--Parts of Logan township annexed to Attica city. Part of Troy township annexed to Covington city.

[22] FRANKLIN.--Part of Laurel township annexed to Laurel town.

[23] FULTON.--Part of Rochester township annexed to Rochester city.

[24] GIBSON.--Mackey town incorporated from part of Barton township. Parts of Columbia township annexed to Oakland City town and part of Oakland City town detached and area reverted to Columbia township. Part of Johnson township annexed to Haubstadt town. Part of Montgomery township annexed to Owensville town. Parts of Patoka township annexed to Princeton city.

[25] GRANT.--Parts of Washington, Pleasant, Franklin, and Center townships annexed to Marion city. Part of Fairmount town detached and area reverted to Fairmount township. Sweetser town incorporated from part of Franklin and Pleasant townships. Part of Jefferson township annexed to Upland town. Part of Mill township annexed to Gas City. Part of Sims township annexed to Swayzee town.

[26] GREENE.--Part of Richland township annexed to Bloomfield town.

[27] HAMILTON.--Part of Adams township annexed to Sheridan town. Part of Clay township annexed to Carmel town. Part of Delaware township, including part of Carmel town, annexed to Clay township and Fishers Station town. Part of Noblesville township annexed to Noblesville city. Part of Washington township annexed to Westfield town.

[28] HANCOCK.--Part of Center township annexed to Greenfield city. Part of Sugar Creek township annexed to New Palestine town. Part of Vernon township annexed to Fortville town.

[29] HARRISON.--Part of Franklin township annexed to Lanesville town. Part of Harrison township annexed to Corydon town. Part of Morgan township annexed to Palmyra town.

[30] HENDRICKS.--Part of Center township annexed to Danville town. Part of Franklin township annexed to Stilesville town. Part of Guilford township annexed to Plainfield town. Part of Liberty township annexed to Clayton town. Part of Lincoln township annexed to Brownsburg town. Part of Union township annexed to Lizton town.

[31] HENRY.--Part of Henry township annexed to New Castle city. Part of Jefferson township annexed to Sulphur Springs town. Part of Prairie township annexed to Mount Summit town. Part of Wayne township annexed to Knightstown town.

[32] HOWARD.--Parts of Center township annexed to Kokomo city.

[33] HUNTINGTON.--Part of Huntington township annexed to Huntington city. Part of Salamonie township annexed to Warren town.

[34] JACKSON.--Part of Brownstown township annexed to Brownstown town. Parts of Jackson and Redding townships annexed to Seymour city.

[35] JASPER.--Part of Marion township annexed to Rensselaer city.

[36] JAY.--Bearcreek township changed from Bear Creek township since 1950. Parts of Richland township annexed to Dunkirk city and Redkey town. Part of Wayne township annexed to Portland city.

[37] JEFFERSON.--Madison city and North Madison town consolidated and designated as Madison city. Part of Madison township annexed to Madison city.

[38] JENNINGS.--Part of Center township annexed to North Vernon city and part of North Vernon city detached and area reverted to Center township.

[39] JOHNSON.--Part of Blue River township annexed to Edinburg town and part of Edinburg town detached and area reverted to Blue River township. Parts of Franklin and Needham townships annexed to Franklin city. Princes Lakes town incorporated from part of Nineveh township. Parts of Pleasant township annexed to Greenwood town and Whiteland town. New Whiteland town incorporated from part of Pleasant township. Parts of White River and Union townships annexed to Bargersville town.

Table 7.—POPULATION OF COUNTIES, BY MINOR CIVIL DIVISIONS: 1940 TO 1960—Con.

[40] KNOX.--Edwardsport town incorporated from part of Vigo township. Part of Vincennes township annexed to Vincennes city. Bruceville town incorporated from part of Washington township.

[41] KOSCIUSKO.--Part of Clay township annexed to Claypool town. Part of Jefferson township annexed to Nappanee city. Part of Washington township annexed to Pierceton town. Parts of Wayne township annexed to Warsaw city and Winona Lake town.

[42] LAKE.--Part of East Gary town detached and area reverted to Calumet township. Part of Calumet township annexed to Gary city. Parts of Cedar Creek and West Creek townships annexed to Lowell town. Parts of Ross and Center townships annexed to Crown Point city. Parts of Hobart township annexed to Hobart city and New Chicago town.

[43] LA PORTE.--Parts of Center, Pleasant, and Scipio townships annexed to La Porte city. Part of Coolspring township annexed to Michigan City. Part of Michigan township annexed to Long Beach town. Pottawattamie Park town incorporated from part of Michigan township. Lakeland town in Michigan township disincorporated and area annexed to Michigan City. Parts of New Durham township annexed to Westville town. Kingsford Heights town incorporated from part of Union township.

[44] LAWRENCE.--Parts of Shawswick township annexed to Bedford city and Oolitic town.

[45] MADISON.--Parts of Anderson and Richland townships annexed to Anderson city. Parts of Anderson township annexed to Edgewood town. River Forest town incorporated from part of Anderson township. Parts of Duck Creek and Pipe Creek townships annexed to Elwood city. Parts of Fall Creek township annexed to Pendleton town. Parts of Monroe township including Aladdin town annexed to Alexandria city and part of Alexandria city detached and area reverted to Monroe township. Part of Stony Creek township annexed to Lapel town. Parts of Union township annexed to Chesterfield town. Part of Summitville town detached and area reverted to Van Buren township.

[46] MARION.--Parts of Center, Decatur, Lawrence, Perry, Pike, Warren, Washington, and Wayne townships annexed to Indianapolis city. Parts of Lawrence township annexed to Castleton and Lawrence towns. Parts of Perry township annexed to Beech Grove City, Homecroft, and Southport towns. Cumberland town incorporated from part of Warren township. Parts of Washington township annexed to Williams Creek town. Parts of Wayne township annexed to Speedway town.

[47] MARSHALL.--Part of Bourbon township annexed to Bourbon town. Part of Center township annexed to Plymouth city. Part of German township annexed to Bremen town and part of Bremen town detached and area reverted to German township. Part of North township annexed to La Paz town. Part of Walnut township annexed to Argos town.

[48] MIAMI.--Part of Peru and Washington townships annexed to Peru city and part of Peru city detached and area reverted to Peru township.

[49] MONROE.--Parts of Bloomington and Perry township annexed to Bloomington city.

[50] MONTGOMERY.--Parts of Brown, Scott, and Union townships annexed to New Market town. Part of Franklin township annexed to Darlington town. Part of Union township annexed to Crawfordsville city. Part of Wayne township annexed to Waynetown town.

[51] MORGAN.--Part of Brown township annexed to Mooresville town. Bethany town incorporated from part of Clay township. Part of Jackson township annexed to Morgantown town. Part of Washington township annexed to Martinsville city.

[52] NEWTON.--Part of Beaver township annexed to Morocco town. Part of Grant township annexed to Goodland town. Part of Jefferson township annexed to Kentland town.

[53] NOBLE.--Part of Albion township annexed to Albion town. Part of Allen township annexed to Avilla town. Part of Perry township annexed to Ligonier city. Part of Wayne township annexed to Kendallville city.

[54] ORANGE.--Part of Orleans township annexed to Orleans town and part of Orleans town detached and area reverted to Orleans township. Part of Paoli township annexed to Paoli town.

[55] OWEN.--Part of Washington township annexed to Spencer town.

[56] PARKE.--Part of Adams township annexed to Rockville town. Part of Reserve township annexed to Montezuma town.

[57] PERRY.--Part of Troy township annexed to Tell City.

[58] PIKE.--Part of Washington township annexed to Petersburg city.

[59] PORTER.--Part of Boone township annexed to Hebron town. Part of Center township annexed to Valparaiso city. Town of Pines town incorporated from part of Pine township. Part of Pleasant township annexed to Kouts town. Portage town incorporated from part of Portage township. Part of Westchester township annexed to Chesterton town and Dune Acres town.

[60] POSEY.--Part of Robb township annexed to Poseyville town. Part of Harmony township annexed to New Harmony town.

[61] PULASKI.--Part of Monroe township annexed to Winamac town. Part of Salem township annexed to Francesville town. Part of Tippecanoe township annexed to Monterey town.

[62] PUTNAM.--Part of Franklin township annexed to Roachdale town. Part of Greencastle township annexed to Greencastle city.

[63] RANDOLPH.--Part of Monroe township annexed to Farmland town. Union township organized from Nettle Creek and West River townships. Part of Ward township annexed to Saratoga town. Part of Washington township annexed to Lynn town. Part of Wayne township annexed to Union City and part of Union City detached and area reverted to Wayne township. Part of White River township annexed to Winchester city.

[64] RIPLEY.--Part of Adams township annexed to Batesville city. Napoleon town incorporated from part of Jackson township. Part of Washington township annexed to Milan town.

[65] RUSH.--Parts of Rushville township annexed to Rushville city.

[66] ST. JOSEPH.--Part of Center, Clay, German, and Portage townships annexed to South Bend city. Part of Liberty township annexed to North Liberty town. Part of Olive township annexed to New Carlisle town. Part of Penn township annexed to Mishawaka city and Osceola town.

[67] SCOTT.--Part of Vienna township annexed to Scottsburg town.

[68] SHELBY.--Parts of Addison township annexed to Shelbyville city.

[69] STARKE.--Knox town changed to city since 1950. Part of Wayne township annexed to North Judson town.

[70] STEUBEN.--Part of Pleasant township annexed to Angola city.

[71] SULLIVAN.--Part of Shelburn town detached and area reverted to Curry township. Part of Hamilton township annexed to Sullivan city.

[72] SWITZERLAND.--Part of Jefferson township annexed to Vevay town.

[73] TIPPECANOE.--Parts of Fairfield and Wea townships annexed to Lafayette city and part of Lafayette city detached and area reverted to Fairfield township. Part of Wabash township annexed to West Lafayette city.

[74] TIPTON.--Part of Cicero township annexed to Tipton city. Part of Liberty township annexed to Sharpsville town.

[75] VANDERBURGH.--Parts of Center, Knight, Perry, and Pigeon townships annexed to Evansville city.

[76] VERMILLION.--Part of Clinton township annexed to Clinton city.

[77] VIGO.--Remainder of Harrison township annexed to Terre Haute city. Part of West Terre Haute city detached and area reverted to Sugar Creek township.

[78] WABASH.--Part of Chester township annexed to North Manchester town. Part of Noble township annexed to Wabash city and part of Wabash city detached and area reverted to Noble township. Part of Paw Paw township annexed to Roann town.

[79] WARREN.--Part of Washington township annexed to Williamsport town.

[80] WARRICK.--Part of Boon township annexed to Boonville city. Part of Greer township annexed to Elberfeld town. Chandler town incorporated from part of Ohio township.

[81] WASHINGTON.--Part of Pierce township annexed to New Pekin town. Part of Washington township annexed to Salem city.

[82] WAYNE.--Part of Center township annexed to Centerville town. Part of Clay township annexed to Greensfork town. Part of Jackson township annexed to Dublin town and Cambridge City town. Part of Jefferson township annexed to Hagerstown town. Part of New Garden township annexed to Fountain City town. Part of Wayne township annexed to Richmond city.

[83] WELLS.--Part of Jefferson township annexed to Ossian town. Parts of Rock Creek and Union townships annexed to Markle town.

[84] WHITE.--Part of Monon township annexed to Monon town. Part of Prairie township annexed to Brookston town. Part of Princeton township annexed to Wolcott town. Part of Union township annexed to Monticello city.

[85] WHITLEY.--Part of Cleveland township annexed to South Whitley town. Part of Columbia township annexed to Columbia City. Etna-Troy township organized from Etna and Troy townships.

Table 8.—POPULATION OF ALL INCORPORATED PLACES AND OF UNINCORPORATED PLACES OF 1,000 OR MORE: 1940 TO 1960

["U" denotes an unincorporated place. Asterisk (*) denotes an incorporated place under 2,500 located in an urbanized area]

Place	County	1960	1950	1940
Advance	Boone	463	413	365
Akron	Fulton	958	946	990
Alamo	Montgomery	144	163	155
Albany	Delaware	2,132	1,846	1,623
Albion	Noble	1,325	1,341	1,234
Alexandria	Madison	5,582	5,147	4,801
Alfordsville	Daviess	121	101	106
Alton	Crawford	57	71	78
Altona	De Kalb	313	344	340
Ambia	Benton	351	356	603
Amboy	Miami	446	414	450
Amo	Hendricks	437	354	288
Anderson	Madison	49,061	46,820	41,572
Anderson East Side (U)	Madison	3,778	...	...
Andrews	Huntington	1,132	1,083	954
Angola	Steuben	4,746	5,081	3,141
Arcadia	Hamilton	1,271	1,073	968
Argos	Marshall	1,339	1,284	1,190
Ashley	De Kalb, Steuben	721	680	675
Atlanta	Hamilton	602	613	479
Attica	Fountain	4,341	3,862	3,760
Auburn	De Kalb	6,350	5,879	5,415
Aurora	Dearborn	4,119	4,780	4,828
Austin (U)	Scott	3,838	2,906	...
Avilla	Noble	919	669	534
Bainbridge	Putnam	603	455	414
Bargersville	Johnson	586	413	297
Batesville	Ripley	3,349	3,194	3,065
Battle Ground	Tippecanoe	804	634	506
Bedford	Lawrence	13,024	12,562	12,514
Beech Grove	Marion	10,973	5,685	3,907
Berne	Adams	2,644	2,277	2,075
Bethany	Morgan	119	...	...
Beverly Shores	Porter	773	488	...
Bicknell	Knox	3,878	4,572	5,110
Birdseye	Dubois	366	354	370
Bloomfield	Greene	2,224	2,086	2,270
Bloomingdale	Parke	455	434	432
Bloomington	Monroe	31,357	28,163	20,870
Blountsville	Henry	218	229	169
Bluffside (U)	La Porte	1,372	...	...
Bluffton	Wells	6,238	6,076	5,417
Boonville	Warrick	4,801	5,092	4,526
Boston	Wayne	240	257	182
Boswell	Benton	957	963	877
Bourbon	Marshall	1,522	1,404	1,145
Bowling Green	Clay	229	235	219
Brazil	Clay	8,853	8,434	8,126
Bremen	Marshall	3,062	2,664	2,179
Bristol	Elkhart	991	738	694
Broadview (U)	Monroe	1,865	1,630	...
Bronson	Randolph	868	247	253
Brook	Newton	845	915	888
Brooklyn	Morgan	866	592	485
Brooksburg	Jefferson	129	132	100
Brookston	White	1,202	1,014	826
Brookville	Franklin	2,596	2,538	2,194
Brownsburg	Hendricks	4,478	1,578	1,136
Brownstown	Jackson	Δ2,140	1,998	1,860
Bruceville	Knox	623	...	...
Bryant	Jay	316	339	332
Bunker Hill	Miami	1,049	659	561
Burket	Kosciusko	259	217	216
Burnettsville	White	452	457	436
Butler	De Kalb	2,176	1,914	1,794
Cadiz	Henry	198	222	182
Cambridge City	Wayne	2,569	2,559	2,207

Δ The revised population total for Brownstown is 2,158. The figure in the table excludes population for an area misclassified as outside rather than inside, the town limits. This error was discovered too late for correction in the detailed distributions.

Table 8.—POPULATION OF ALL INCORPORATED PLACES AND OF UNINCORPORATED PLACES OF 1,000 OR MORE: 1940 TO 1960—Con.

["U" denotes an unincorporated place. Asterisk (*) denotes an incorporated place under 2,500 located in an urbanized area]

Place	County	1960	1950	1940
Camden	Carroll	601	600	590
Campbellsburg	Washington	612	637	608
Cannelburg	Daviess	124	128	145
Cannelton	Perry	1,829	2,027	2,240
Carbon	Clay	409	480	510
Carlisle	Sullivan	755	767	874
Carmel	Hamilton	1,442	1,009	771
Carthage	Rush	1,043	1,065	937
Castleton	Marion	267	268	232
Cayuga	Vermillion	904	1,022	1,126
Cedar Grove	Franklin	232	193	204
Cedar Lake (U)	Lake	5,766	3,907	...
Center Point	Clay	268	297	332
Centerville	Wayne	2,378	1,386	1,162
Chalmers	White	548	508	475
Chandler	Warrick	1,784	...	...
Charlestown	Clark	5,726	4,785	939
Chesterfield	Madison	2,588	1,086	581
Chesterton	Porter	4,335	3,175	2,470
Chrisney	Spencer	380	439	437
Churubusco	Whitley	1,284	1,232	1,122
Cicero	Hamilton	1,284	1,021	943
Clarks Hill	Tippecanoe	654	493	381
Clarksville	Clark	8,088	5,905	2,386
Clay City	Clay	950	1,068	1,117
Claypool	Kosciusko	452	416	423
Clayton	Hendricks	653	598	558
Clear Lake	Steuben	147	151	65
Clermont	Marion	1,058	824	465
Clifford	Bartholomew	241	232	188
Clinton	Vermillion	5,843	6,462	7,092
Cloverdale	Putnam	741	649	657
Coatesville	Hendricks	497	444	377
Colfax	Clinton	725	725	717
Columbia City	Whitley	4,803	4,745	4,219
Columbus	Bartholomew	20,778	18,370	11,738
Connersville	Fayette	17,698	15,550	12,898
Converse	Miami	1,044	979	943
Corunna	De Kalb	361	338	278
Corydon	Harrison	2,701	1,944	1,865
Covington	Fountain	2,759	2,235	2,096
Crandall	Harrison	166	149	146
Crawfordsville	Montgomery	14,231	12,851	11,089
Crestlawn (U)	Madison	2,194	...	...
Cromwell	Noble	451	449	399
Crothersville	Jackson	1,449	1,276	1,169
Crown Point	Lake	8,443	5,839	4,643
Crows Nest*	Marion	122	86	112
Culver	Marshall	1,558	1,563	1,605
Cumberland	Marion	872	...	...
Cynthiana	Posey	663	591	535
Dale	Spencer	900	850	763
Daleville (U)	Delaware	1,548	...	...
Dana	Vermillion	811	854	845
Danville	Hendricks	3,287	2,802	2,093
Darlington	Montgomery	668	711	683
Decatur	Adams	8,327	7,271	5,861
Decker	Knox	317	386	466
Delphi	Carroll	2,517	2,530	2,213
Denver	Miami	565	528	483
Dillsboro	Dearborn	745	681	558
Dublin	Wayne	1,021	993	751
Dugger	Sullivan	1,062	1,204	1,406
Dune Acres	Porter	238	86	46
Dunkirk	Blackford, Jay	3,117	3,048	2,942
Dunlap (U)	Elkhart	1,935	1,154	...
Dunreith	Henry	236	196	187
Dyer	Lake	3,993	1,556	976
Earl Park	Benton	551	488	507
East Chicago	Lake	57,669	54,263	54,637
East Columbus (U)	Bartholomew	1,912	...	...
East Gary	Lake	9,309	5,635	3,401
East Germantown	Wayne	367	389	305
Eaton	Delaware	1,529	1,598	1,453
Economy	Wayne	280	285	251
Edgewood	Madison	2,119	796	229
Edinburg	Bartholomew, Johnson	3,664	3,283	2,466
Edwardsport	Knox	533	...	...
Elberfeld	Warrick	485	499	520
Elizabeth	Harrison	214	211	209
Elizabethtown	Bartholomew	417	323	319
Elkhart	Elkhart	40,274	35,646	33,434
Ellettsville	Monroe	1,222	855	863
Elmhurst (U)	Allen	1,046	...	...
Elnora	Daviess	824	849	799
Elwood	Madison	11,793	11,362	10,913
Englewood (U)	Lawrence	1,232	1,091	...
English	Crawford	698	839	757
Etna Green	Kosciusko	483	444	423
Evansville	Vanderburgh	141,543	128,636	97,062
Fairmount	Grant	3,080	2,646	2,382
Fairview Park	Vermillion	1,039	902	1,074
Farmersburg	Sullivan	1,027	1,024	1,005
Farmland	Randolph	1,102	943	914
Ferdinand	Dubois	1,427	1,252	990
Fishers Station	Hamilton	344	219	164
Flora	Carroll	1,742	1,657	1,468
Fort Branch	Gibson	1,983	1,944	1,552
Fortville	Hancock	2,209	1,786	1,463
Fort Wayne	Allen	161,776	133,607	118,410
Fountain City	Wayne	833	588	491
Fowler	Benton	2,491	2,117	1,903
Fowlerton	Grant	297	292	255
Francesville	Pulaski	1,002	856	804
Francisco	Gibson	565	606	611
Frankfort	Clinton	15,302	15,028	13,706
Franklin	Johnson	9,453	7,316	6,264
Frankton	Madison	1,445	1,047	824
Fredericksburg	Washington	207	211	205
Fremont	Steuben	937	947	855
French Lick	Orange	1,954	1,946	2,042
Fulton	Fulton	410	366	373
Galveston	Cass	1,111	905	735
Garrett	De Kalb	4,364	4,291	4,285
Gary	Lake	178,320	133,911	111,719
Gas City	Grant	4,469	3,787	3,488
Gaston	Delaware	801	729	677
Geneva	Adams	1,053	999	966
Centryville	Spencer	297	234	258
Georgetown	Floyd	643	449	377
Gimco City	Madison	9	13	22
Glenwood	Fayette, Rush	382	412	338
Goodland	Newton	1,202	1,218	1,097
Goshen	Elkhart	13,718	13,003	11,375
Gosport	Owen	646	672	729
Grabill	Allen	495	370	288
Grandview	Spencer	599	664	607
Greencastle	Putnam	8,506	6,888	4,872
Greendale	Dearborn	2,861	2,018	1,548
Greenfield	Hancock	9,049	6,159	4,821
Greensboro	Henry	232	241	222
Greensburg	Decatur	6,605	6,619	6,065
Greensfork	Wayne	474	413	413
Greentown	Howard	1,266	1,160	1,060
Greenville	Floyd	453	298	285
Greenwood	Johnson	7,169	3,066	2,499
Griffin	Posey	212	249	386
Griffith	Lake	9,483	4,470	2,116
Hagerstown	Wayne	1,730	1,694	1,638
Hamilton	Steuben	380	376	392
Hamlet	Starke	688	659	519
Hammond	Lake	111,698	87,594	70,184
Hanover	Jefferson	1,170	1,060	406
Hardinsburg	Washington	218	247	275
Hartford City	Blackford	8,053	7,253	6,946
Hartsville	Bartholomew	399	340	318
Haubstadt	Gibson	1,029	894	762
Hazleton	Gibson	507	498	516
Hebron	Porter	1,401	1,010	949
Highland	Lake	16,284	5,878	2,723
Highwoods*	Marion	23	40	21
Hillsboro	Fountain	517	526	516
Hobart	Lake	18,680	10,244	7,166
Holland	Dubois	661	501	380
Home Corner (U)	Grant	2,636	3,950	...
Homecroft*	Marion	959	659	...
Hope	Bartholomew	1,489	1,215	1,046
Hudson	Steuben	428	420	437
Huntingburg	Dubois	4,146	4,056	3,816
Huntington	Huntington	16,185	15,079	13,903
Hymera	Sullivan	1,015	1,069	1,298
Independence Hill (U)	Lake	1,824	...	...
Indianapolis	Marion	476,258	427,173	386,972
Indian Village*	St. Joseph	82	57	...
Ingalls	Madison	873	666	442
Jamestown	Boone	827	718	583
Jasonville	Greene	2,436	2,937	3,418
Jasper	Dubois	6,737	5,215	5,041
Jeffersonville	Clark	19,522	14,685	11,493
Jonesboro	Grant	2,260	1,973	1,791
Jonesville	Bartholomew	196	225	181
Judson	Parke	80	96	124
Kempton	Tipton	480	438	403
Kendallville	Noble	6,765	6,119	5,431
Kennard	Henry	466	485	522
Kentland	Newton	1,783	1,633	1,608
Kewanna	Fulton	683	680	701
Kingman	Fountain	461	509	549
Kingsbury	La Porte	281	281	...
Kingsford Heights	La Porte	1,276	...	...
Kirklin	Clinton	767	734	712
Knightstown	Henry	2,496	2,486	2,323
Knightsville	Clay	722	678	677
Knox	Starke	3,458	3,034	2,165

Table 8.—POPULATION OF ALL INCORPORATED PLACES AND OF UNINCORPORATED PLACES OF 1,000 OR MORE: 1940 TO 1960—Con.

["U" denotes an unincorporated place. Asterisk (*) denotes an incorporated place under 2,500 located in an urbanized area]

Place	County	1960	1950	1940
Kokomo	Howard	47,197	38,672	33,795
Kouts	Porter	1,007	718	732
Laconia	Harrison	75	82	83
La Crosse	La Porte	632	618	574
Ladoga	Montgomery	974	912	936
Lafayette	Tippecanoe	42,330	35,568	28,798
La Fontaine	Wabash	779	627	554
Lagrange	Lagrange	1,990	1,892	1,814
Lagro	Wabash	763	545	542
Lakeville	St. Joseph	757	736	567
Lanesville	Harrison	346	314	267
La Paz	Marshall	545	512	429
Lapel	Madison	1,772	1,389	1,146
La Porte	La Porte	21,157	17,882	16,180
Larwill	Whitley	994	316	319
Laurel	Franklin	848	680	533
Lawrence	Marion	10,103	1,951	1,087
Lawrenceburg	Dearborn	5,004	4,806	4,413
Leavenworth	Crawford	387	358	394
Lebanon	Boone	9,523	7,631	6,529
Leesburg	Kosciusko	427	428	389
Lewisville	Henry	592	591	531
Liberty	Union	1,745	1,730	1,496
Ligonier	Noble	2,595	2,375	2,178
Linden	Montgomery	619	590	580
Linton	Greene	5,736	5,973	6,263
Little York	Washington	180	146	132
Livonia	Washington	150	185	192
Lizton	Hendricks	366	276	200
Logansport	Cass	21,106	21,031	20,177
Long Beach	La Porte	2,007	1,103	455
Loogootee	Martin	2,858	2,424	2,325
Lowell	Lake	2,270	1,621	1,448
Lydick (U)	St. Joseph	1,217	1,175	...
Lynhurst*	Marion	183	160	128
Lynn	Randolph	1,260	1,149	1,014
Lynnville	Warrick	409	404	371
Lyons	Greene	651	695	794
Mackey	Gibson	98	...	...
Macy	Miami	328	288	275
Madison	Jefferson	A10,097	7,506	6,923
Marengo	Crawford	803	801	812
Marion	Grant	37,854	30,081	26,767
Markle	Huntington, Wells	789	733	671
Markleville	Madison	402	314	266
Marshall	Parke	360	326	321
Martinsville	Morgan	7,525	5,991	5,009
Matthews	Grant	627	501	468
Mauckport	Harrison	107	154	154
Medaryville	Pulaski	758	833	703
Medora	Jackson	716	627	722
Mellott	Fountain	312	266	302
Mentone	Kosciusko	813	798	731
Meridian Hills*	Marion	1,807	708	...
Merom	Sullivan	352	374	499
Michiana Shores	La Porte	229	107	...
Michigan City	La Porte	36,653	28,395	26,476
Michigantown	Clinton	513	443	417
Middlebury	Elkhart	917	839	722
Middletown	Henry	2,033	1,731	1,520
Milan	Ripley	1,174	1,014	1,000
Milford	Decatur	1,167	175	130
Milford	Kosciusko	197	952	901
Millersburg	Elkhart	489	437	384
Millhousen	Decatur	212	184	180
Milltown	Crawford, Harrison	793	760	760
Milton	Wayne	700	752	646
Mishawaka	St. Joseph	33,361	32,913	28,298
Mitchell	Lawrence	3,552	3,245	3,393
Modoc	Randolph	238	275	237
Monon	White	1,417	1,439	1,262
Monroe	Adams	499	428	405
Monroe City	Knox	505	453	518
Monroeville	Allen	1,294	1,150	994
Monterey	Pulaski	278	250	288
Montezuma	Parke	1,231	1,220	1,366
Montgomery	Daviess	446	538	510
Monticello	White	4,035	3,467	3,153
Montpelier	Blackford	1,954	1,826	1,800
Mooreland	Henry	477	497	496
Moores Hill	Dearborn	476	445	359
Mooresville	Morgan	3,856	2,264	1,979
Morgantown	Morgan	971	838	724
Morocco	Newton	1,341	1,141	1,151
Morristown	Shelby	704	679	665
Mount Auburn	Wayne	144	164	145
Mount Ayr	Newton	186	222	207
Mount Carmel	Franklin	142	134	120
Mount Etna	Huntington	192	171	139
Mount Summit	Henry	424	295	265
Mount Vernon	Posey	5,970	6,150	5,638
Mulberry	Clinton	1,062	950	...
Muncie	Delaware	68,603	58,479	49,720
Munster	Lake	10,313	4,753	1,751
Napoleon	Ripley	290	...	...
Nappanee	Elkhart, Kosciusko	3,895	3,393	3,028
Nashville	Brown	489	526	493
New Albany	Floyd	37,812	29,346	25,414
New Amsterdam	Harrison	43	76	86
Newberry	Greene	256	340	360
Newburgh	Warrick	1,450	1,324	1,374
New Carlisle	St. Joseph	1,376	983	747
New Castle	Henry	20,349	18,271	16,620
New Chicago*	Lake	2,312	921	466
New Harmony	Posey	1,121	1,360	1,390
New Haven	Allen	3,396	2,336	1,872
New Market	Montgomery	578	370	323
New Middletown	Harrison	132	153	115
New Palestine	Hancock	725	504	448
New Pekin	Washington	661	543	434
Newpoint	Decatur	319	322	328
Newport	Vermillion	627	660	795
New Providence	Clark	327	426	392
New Richmond	Montgomery	394	391	368
New Ross	Montgomery	332	336	355
Newtown	Fountain	321	287	293
New Whiteland	Johnson	3,488	...	...
Noblesville	Hamilton	7,664	6,567	5,575
North Crows Nest*	Marion	60	46	...
North Grove	Miami	127	126	96
North Judson	Starke	1,942	1,705	1,408
North Liberty	St. Joseph	1,241	1,165	978
North Manchester	Wabash	4,377	3,977	3,170
North Salem	Hendricks	626	544	511
North Vernon	Jennings	4,062	3,488	3,112
North Webster	Kosciusko	494	487	343
Oakland City	Gibson	3,016	3,539	3,068
Oaktown	Knox	798	763	793
Odon	Daviess	1,192	1,177	958
Ogden Dunes*	Porter	947	429	144
Oldenburg	Franklin	694	591	533
Onward	Cass	153	140	127
Ossian	Wells	1,108	761	784
Otterbein	Benton	788	641	570
Owensville	Gibson	1,121	1,110	1,188
Oxford	Benton	1,108	888	863
Palmyra	Harrison	470	327	274
Paoli	Orange	2,754	2,575	2,218
Paragon	Morgan	560	463	454
Parker City	Randolph	1,181	915	786
Patoka	Gibson	579	626	569
Patriot	Switzerland	277	315	257
Pendleton	Madison	2,472	2,082	1,681
Pennville	Jay	730	626	598
Perrysville	Vermillion	497	462	451
Peru	Miami	14,453	13,308	12,432
Petersburg	Pike	2,939	3,035	3,075
Pierceton	Kosciusko	1,186	973	895
Pine Village	Warren	309	311	303
Pittsboro	Hendricks	826	599	510
Plainfield	Hendricks	5,460	2,585	1,811
Plainville	Daviess	545	568	619
Plymouth	Marshall	7,558	6,704	5,713
Poneto	Wells	289	244	270
Portage	Porter	11,822	...	...
Porter	Porter	2,189	1,458	1,190
Portland	Jay	6,999	7,064	6,362
Poseyville	Posey	997	1,005	948
Pottawattamie Park	La Porte	292	...	...
Princes Lakes	Johnson	374	...	...
Princeton	Gibson	7,906	7,673	7,786
Ravenswood*	Marion	618	498	394
Redkey	Jay	1,746	1,639	1,538
Remington	Jasper	1,207	1,053	869
Rensselaer	Jasper	4,740	4,072	3,214
Reynolds	White	547	499	408
Richmond	Wayne	44,149	39,539	35,147
Ridgeville	Randolph	950	950	1,003
Riley	Vigo	248	251	287
Rising Sun	Ohio	2,230	1,930	1,545
River Forest	Madison	23	...	...
Roachdale	Putnam	927	918	736
Roann	Wabash	478	492	429
Roanoke	Huntington	935	905	808
Rochester	Fulton	4,883	4,673	3,835
Rockport	Spencer	2,474	2,493	2,421
Rockville	Parke	2,756	2,467	2,208
Rocky Ripple*	Marion	967	528	315

[A] The revised population total for Madison is 10,488. The figure in the table resulted from an omission which was discovered too late for inclusion in the detailed distributions.

Table 8.—POPULATION OF ALL INCORPORATED PLACES AND OF UNINCORPORATED PLACES OF 1,000 OR MORE: 1940 TO 1960—Con.

["U" denotes an unincorporated place. Asterisk (*) denotes an incorporated place under 2,500 located in an urbanized area]

Place	County	1960	1950	1940
Rosedale	Parke	726	673	712
Roseland*	St. Joseph	971	984	782
Rossville	Clinton	831	739	627
Royal Center	Cass	966	876	865
Rushville	Rush	7,264	6,761	5,960
Russellville	Putnam	372	361	380
Russiaville (U)	Howard	1,064	...	...
St. Joe	De Kalb	499	479	437
St. John	Lake	1,128	684	383
St. Leon	Dearborn	319	288	276
St. Paul	Decatur, Shelby	702	669	695
Salamonia	Jay	142	181	191
Salem	Washington	4,546	3,271	3,194
Saltillo	Washington	121	122	125
Sandborn	Knox	547	572	602
Saratoga	Randolph	363	333	349
Schererville	Lake	2,875	1,457	998
Schneider	Lake	405	356	283
Scottsburg	Scott	3,810	2,953	2,189
Seelyville	Vigo	1,114	898	807
Sellersburg	Clark	2,679	1,664	1,121
Selma	Delaware	562	499	424
Seymour	Jackson	11,629	9,629	8,620
Sharpsville	Tipton	663	508	518
Shelburn	Sullivan	1,299	1,412	1,606
Shelbyville	Shelby	14,317	11,734	10,791
Sheridan	Hamilton	2,165	1,965	1,720
Shipshewana	Lagrange	312	277	286
Shirley	Hancock, Henry	1,038	1,087	952
Shoals	Martin	1,022	1,039	1,031
Shooters Hill*	Marion	20	13	19
Shore Acres*	Marion	15	9	...
Sidney	Kosciusko	208	168	194
Silver Lake	Kosciusko	514	472	471
Somerville	Gibson	317	353	373
South Bend	St. Joseph	132,445	115,911	101,268
Southport*	Marion	892	730	549
South Whitley	Whitley	1,325	1,299	1,118
Speedway	Marion	9,624	5,498	2,325
Spencer	Owen	2,557	2,394	2,375
Spiceland	Henry	863	739	645
Spring Grove	Wayne	471	333	237
Spring Hills*	Marion	25	27	28
Spring Lake Park	Hancock	206	156	111
Springport	Henry	253	217	189
Spurgeon	Pike	269	327	360
State Line City	Warren	171	152	157
Staunton	Clay	490	487	387
Stilesville	Hendricks	361	330	273
Stinesville	Monroe	288	355	337
Straughn	Henry	349	345	275
Sullivan	Sullivan	4,979	5,423	5,077
Sulphur Springs	Henry	400	351	292
Summitville	Madison	1,048	1,061	991
Sunman	Ripley	446	358	352
Swayzee	Grant	863	690	661
Sweetser	Grant	896	...	...
Switz City	Greene	339	328	405
Syracuse	Kosciusko	1,595	1,453	1,346
Tell City	Perry	6,609	5,735	5,395
Tennyson	Warrick	312	409	293
Terre Haute	Vigo	72,500	64,214	62,693
Thorntown	Boone	1,486	1,380	1,226
Tipton	Tipton	5,604	5,633	5,101
Topeka	Lagrange	600	557	496
Town of Pines	Porter	939	...	...
Trafalgar	Johnson	459	439	...
Trail Creek	La Porte	1,552	817	326
Tri Lakes (U)	Whitley	1,089	...	...
Troy	Perry	528	537	599
Ulen	Boone	130	83	99
Union City[1]	Randolph	4,047	3,572	3,535
Uniondale	Wells	311	293	301
Universal	Vermillion	424	479	603
Upland	Grant	1,999	1,565	900
Valparaiso	Porter	15,227	12,028	8,736
Van Buren	Grant	929	815	825
Veedersburg	Fountain	1,762	1,719	1,781
Vera Cruz	Wells	176	143	142
Vernon	Jennings	461	480	413
Versailles	Ripley	1,158	886	582
Vevay	Switzerland	1,503	1,309	1,209
Vincennes	Knox	18,046	18,831	18,228
Wabash	Wabash	12,621	10,621	9,653
Wakarusa	Elkhart	1,145	1,143	1,033
Walkerton	St. Joseph	2,044	2,102	1,178
Wallace	Fountain	122	123	123
Walton	Cass	1,079	837	710
Warren	Huntington	1,241	1,247	1,388
Warren Park*	Marion	852	336	237
Warsaw	Kosciusko	7,234	6,625	6,378
Washington	Daviess	10,846	10,987	9,312
Waterloo	De Kalb	1,432	1,414	1,257
Waveland	Montgomery	549	553	530
Waynetown	Montgomery	933	658	644
West Baden	Orange	879	1,047	949
West College Corner	Union	613	513	454
Westfield	Hamilton	1,217	849	709
West Harrison[2]	Dearborn	341	308	311
West Lafayette	Tippecanoe	12,680	11,873	6,270
West Lebanon	Warren	720	642	581
Westport	Decatur	833	658	644
West Terre Haute	Vigo	3,006	3,357	3,729
Westville	La Porte	789	624	523
Wheatfield	Jasper	679	496	439
Wheatland	Knox	614	735	713
Whiteland	Johnson	1,368	465	403
Whitestown	Boone	613	550	...
Whitewater	Wayne	102	104	114
Whiting	Lake	8,137	9,669	10,307
Wilkinson	Hancock	388	365	336
Williams Creek*	Marion	454	288	119
Williamsport	Warren	1,353	1,241	1,222
Winamac	Pulaski	2,375	2,166	1,835
Winchester	Randolph	5,742	5,467	5,303
Windfall City	Tipton	1,135	963	835
Wingate	Montgomery	431	400	380
Winona Lake	Kosciusko	1,928	1,366	743
Winslow	Pike	1,089	1,322	1,382
Wolcott	White	877	778	736
Wolcottville	Lagrange, Noble	720	672	612
Woodburn[3]	Allen	585	540	471
Woodlawn Heights	Madison	29	31	59
Woodruff Place*	Marion	1,501	1,557	1,434
Woodstock*	Marion	33	29	30
Worthington	Greene	1,635	1,627	1,729
Wynnedale*	Marion	174	75	60
Yeoman	Carroll	172	180	160
Yorktown	Delaware	1,137	1,109	906
Zionsville	Boone	1,822	1,536	1,314

[1] Population of Union City village, Darke County, Ohio: 1,657 in 1960, 1,622 in 1950, 1,497 in 1940.
[2] Population of Harrison village, Hamilton County, Ohio: 3,878 in 1960, 1,943 in 1950, 1,656 in 1940.
[3] Woodburn changed from Shirley since 1950.

Table 9.—1960 POPULATION OF AREAS ANNEXED BETWEEN 1950 AND 1960 BY INCORPORATED PLACES HAVING 2,500 INHABITANTS OR MORE IN 1950

[Minus sign (-) denotes decrease]

Incorporated place	1960 population			1950 population, total	Increase, 1950 to 1960, in 1950 area
	Total	In 1950 area	In annexed area		
Alexandria	5,582	5,360	222	5,147	213
Anderson	49,061	46,878	2,183	46,820	58
Angola	4,746	4,705	41	5,081	-376
Attica	4,341	3,998	343	3,862	136
Auburn	6,350	6,089	261	5,879	210
Batesville	3,349	3,277	72	3,065	212
Bedford	13,024	11,678	1,346	12,562	-884
Beech Grove	10,973	9,307	1,666	5,685	3,622
Bloomington	31,357	27,325	4,032	28,163	-838
Boonville	4,801	4,801	...	5,092	-291
Brazil	8,853	8,326	527	8,434	-108
Bremen	3,062	3,007	55	2,664	343
Cambridge City	2,569	2,537	32	2,559	-22
Charlestown	5,726	4,478	1,248	4,785	-307
Chesterton	4,335	4,282	53	3,175	1,107
Clarksville	8,088	7,356	732	5,905	1,451
Clinton	5,843	5,776	67	6,462	-686
Columbia City	4,803	4,662	141	4,745	-83
Columbus	20,778	18,259	2,519	18,370	-111
Connersville	17,698	14,983	2,715	15,550	-567
Crawfordsville	14,231	13,410	821	12,851	559
Crown Point	8,443	7,023	1,420	5,839	1,184
Danville	3,287	2,992	295	2,802	190
Decatur	8,327	8,113	214	7,271	842
Delphi	2,517	2,517	...	2,530	-13
Dunkirk	3,117	2,859	258	3,048	-189
Edinburg	3,664	3,000	664	3,283	-283
Elkhart	40,274	39,769	505	35,646	4,123
Elwood	11,793	11,594	199	11,362	232
Evansville	141,543	116,018	25,525	128,636	-12,618
Fort Wayne	161,776	134,868	26,908	133,607	1,261
Frankfort	15,302	14,558	744	15,028	-470
Franklin	9,453	8,051	1,402	7,316	735
Garrett	4,364	4,320	44	4,291	29
Gary	178,320	177,595	725	133,911	43,684
Gas City	4,469	4,310	159	3,787	523
Goshen	13,718	13,627	91	13,003	624
Greencastle	8,506	6,965	1,541	6,888	77
Greenfield	9,049	7,450	1,599	6,159	1,291
Greensburg	6,605	6,237	368	6,619	-382
Greenwood	7,169	2,744	4,425	3,066	-322
Hartford City	8,053	7,634	419	7,253	381
Hobart	18,680	18,300	380	10,244	8,056
Huntingburg	4,146	3,908	238	4,056	-148
Huntington	16,185	15,797	388	15,079	718
Indianapolis	476,258	428,809	47,449	427,173	1,636
Jasper	6,737	5,269	1,468	5,215	54
Jeffersonville	19,522	13,973	5,549	14,685	-712
Kendallville	6,765	6,591	174	6,119	472
Kokomo	47,197	39,286	7,911	38,672	614
Lafayette	42,330	34,192	8,138	35,568	-1,376
La Porte	21,157	18,883	2,274	17,882	1,001
Lawrenceburg	5,004	4,879	125	4,806	73
Lebanon	9,523	7,737	1,786	7,631	106
Logansport	21,106	20,206	900	21,031	-825
Madison	[A] 10,097	10,065	32	7,506	2,559
Marion	37,854	32,936	4,918	30,081	2,855
Martinsville	7,525	6,329	1,196	5,991	338
Michigan City	36,653	31,702	4,951	28,395	3,307
Mishawaka	33,361	33,093	268	32,913	180
Monticello	4,035	3,748	287	3,467	281
Muncie	68,603	58,788	9,815	58,479	309
Nappanee	3,895	3,895	...	3,393	502
New Albany	37,812	26,473	11,339	29,346	-2,873
New Castle	20,349	17,848	2,501	18,271	-423
Noblesville	7,664	6,799	865	6,567	232
North Manchester	4,377	3,122	1,255	3,977	-855
North Vernon	4,062	3,465	597	3,488	-23
Oakland City	3,016	2,965	51	3,539	-574
Paoli	2,754	2,634	120	2,575	59
Peru	14,453	14,209	244	13,308	901
Petersburg	2,939	2,568	371	3,035	-467
Plainfield	5,460	3,697	1,763	2,585	1,112
Plymouth	7,558	6,833	725	6,704	129
Portland	6,999	6,450	549	7,064	-614
Princeton	7,906	6,764	1,142	7,673	-909
Rensselaer	4,740	4,740	...	4,072	668
Richmond	44,149	38,388	5,761	39,539	-1,151
Rochester	4,883	4,743	140	4,673	70
Rushville	7,264	7,020	244	6,761	259
Salem	4,546	3,500	1,046	3,271	229
Scottsburg	3,810	3,618	192	2,953	665
Seymour	11,629	10,066	1,563	9,629	437
Shelbyville	14,317	12,443	1,874	11,734	709
South Bend	132,445	122,926	9,519	115,911	7,015
Speedway	9,624	7,360	2,264	5,498	1,862
Sullivan	4,979	4,825	154	5,423	-598
Tell City	6,609	5,741	868	5,735	6
Terre Haute	72,500	57,244	15,256	64,214	-6,970
Tipton	5,604	5,604	...	5,633	-29
Union City	4,047	3,642	405	3,572	70
Valparaiso	15,227	12,872	2,355	12,028	844
Vincennes	18,046	17,621	425	18,831	-1,210
Wabash	12,621	11,459	1,162	10,621	838
Warsaw	7,234	6,957	277	6,625	332
Washington	10,846	10,738	108	10,987	-249
West Lafayette	12,680	11,155	1,525	11,873	-718
Winchester	5,742	5,443	297	5,467	-22

[A] The revised population total for Madison is 10,488. The figure in the table resulted from an omission which was discovered too late for inclusion in the detailed distributions. The omission occurred in part of the area annexed since 1950.

Table 10.--POPULATION OF URBANIZED AREAS: 1960 AND 1950

Area	1960	1950
CHICAGO-NORTHWESTERN INDIANA (ILL.-IND.) URBANIZED AREA		
The area	5,959,213	4,920,816
In central cities	3,898,091	3,896,730
Chicago	3,550,404	3,620,962
Gary	178,320	(1)
Hammond	111,698	(1)
East Chicago	57,669	(1)
Outside central cities	2,061,122	1,024,086
The area includes the following minor civil divisions and parts of minor civil divisions:		
In Indiana	478,946	332,831
Lake County (pt.)	466,177	331,950
Calumet twp.	210,884	144,547
East Gary town (pt.)	...	12
Gary city	178,320	133,911
Griffith town	9,483	4,470
Hobart twp. (pt.)	37,814	21,019
East Gary town (pt.)	9,309	5,623
Hobart city	18,680	10,244
New Chicago town	2,312	921
North twp.	204,101	162,157
East Chicago city	57,669	54,263
Hammond city	111,698	87,594
Highland town	16,284	5,878
Munster town	10,313	4,753
Whiting city	8,137	9,669
Ross twp. (pt.)	6,510	2,671
St. John twp. (pt.)	6,868	1,556
Dyer town	3,993	1,556
Schererville town	2,875	(2)
Porter County (pt.)	12,769	881
Portage twp. (pt.)	12,769	881
Ogden Dunes town	947	429
Portage town	11,822	(3)
In Illinois	5,480,267	4,587,985
Cook County (pt.)	5,047,049	4,440,262
Berwyn twp.	54,224	51,280
Berwyn city	54,224	51,280
Bloom twp. (pt.)	60,153	37,403
Chicago Heights city	34,331	24,551
East Chicago Heights village	3,270	1,548
Flossmoor village (pt.)	1,857	652
Homewood village (pt.)	5,369	1,385
Lansing village (pt.)	623	9
Olympia Fields village (pt.)	199	(2)
Park Forest village (pt.)	6,351	3,765
South Chicago Heights village	4,043	2,129
Steger village (pt.)	2,140	2,074
Bremen twp. (pt.)	52,142	17,909
Blue Island city (pt.)	518	275
Country Club Hills city (pt.)	1,671	(3)
Crestwood village (pt.)	1,141	(2)
Harvey city (pt.)	1,264	157
Hazel Crest village (pt.)	2,740	137
Homewood village (pt.)	1,005	272
Markham village (pt.)	9,784	2,532
Midlothian village	6,605	3,216
Oak Forest village	3,724	1,856
Posen village (pt.)	4,058	1,456
Robbins village (pt.)	6,359	4,315
Tinley Park village (pt.)	5,757	2,326
Calumet twp.	19,299	11,610
Blue Island city (pt.)	8,714	8,225
Calumet Park village	8,448	2,500
Riverdale village (pt.)	2,137	879
Chicago city (pt.)	3,550,404	3,620,962
Cicero twp.	69,130	67,544
Cicero town	69,130	67,544
Elk Grove twp. (pt.)	24,273	3,332
Arlington Heights village (pt.)	168	41
Des Plaines city (pt.)	392	4
Elk Grove village	6,608	(3)
Mount Prospect village (pt.)	11,277	2,803
Rolling Meadows city (pt.)	...	(3)
Evanston twp.	79,283	73,641
Evanston city	79,283	73,641
Leyden twp.	81,814	43,701
Bensenville village (pt.)	...	...
Elmwood Park village	23,866	18,801
Franklin Park village	18,322	8,899
Melrose Park village (pt.)	1,017	546
Norridge village (pt.)	430	(2)
Northlake city (pt.)	9,284	3,212
Park Ridge city (pt.)	1,937	185
River Grove village	8,464	4,839
Rosemont village (pt.)	949	(3)
Schiller Park village	5,687	1,384

Area	1960	1950
CHICAGO-NORTHWESTERN INDIANA (ILL.-IND.) URBANIZED AREA--Con.		
In Illinois--Con.		
Cook County (pt.)--Con.		
Lyons twp. (pt.)	80,973	46,295
Bedford Park village (pt.)	691	575
Bridge View village (pt.)	4,111	1,393
Brookfield village (pt.)	6,965	5,353
Hickory Hills village (pt.)	5	(3)
Hinsdale village (pt.)	1,232	558
Hodgkins village	1,126	(2)
Indian Head Park village	385	(3)
Justice village	2,803	(2)
La Grange village	15,285	12,002
Lyons village (pt.)	9,759	5,998
McCook village	441	361
Riverside village (pt.)	156	106
Summit village	10,374	8,957
Western Springs village (pt.)	10,355	6,144
Willow Springs village (pt.)	2,174	(2)
Maine twp. (pt.)	94,135	35,634
Des Plaines city (pt.)	34,463	14,990
Glenview village (pt.)	3,731	591
Morton Grove village (pt.)	4,809	(2)
Niles village (pt.)	13,628	1,090
Park Ridge city (pt.)	26,083	14,390
Rosemont village (pt.)	29	(3)
New Trier twp.	59,536	41,834
Glencoe village (pt.)	10,472	6,980
Glenview village (pt.)	2,651	584
Kenilworth village	2,959	2,789
Northfield village (pt.)	1,265	732
Wilmette village (pt.)	28,022	18,058
Winnetka village	13,368	12,105
Niles twp.	95,861	25,183
Glenview village (pt.)	1,832	410
Golf village	409	258
Lincolnwood village	11,744	3,072
Morton Grove village (pt.)	15,724	3,926
Niles village (pt.)	6,765	2,497
Skokie village	59,364	14,832
Northfield twp. (pt.)	38,599	10,849
Deerfield village (pt.)	7	(2)
Glencoe village (pt.)	(4)	(4)
Glenview village (pt.)	9,918	4,557
Northbrook village	11,635	3,348
Northfield village (pt.)	2,740	694
Wilmette village (pt.)	246	104
Norwood Park twp.	30,633	16,204
Harwood Heights village	5,688	655
Norridge village (pt.)	13,657	3,428
Park Ridge city (pt.)	4,639	2,027
Oak Park twp.	61,093	63,529
Oak Park village	61,093	63,529
Orland twp. (pt.)	635	(2)
Tinley Park village (pt.)	635	(2)
Palatine twp. (pt.)	26,002	4,235
Arlington Heights village (pt.)	18	...
Palatine village	11,504	4,079
Rolling Meadows city (pt.)	10,879	(3)
Palos twp. (pt.)	15,411	1,243
Bridge View village (pt.)	817	(2)
Hickory Hills village (pt.)	2,702	(3)
Palos Heights city (pt.)	2,045	(3)
Palos Hills city	3,766	(3)
Palos Park village	2,169	(2)
Willow Springs village (pt.)	174	(2)
Worth village (pt.)	2,213	301
Proviso twp. (pt.)	160,200	98,147
Bellwood village	20,729	8,746
Berkeley village	5,792	1,882
Broadview village	8,588	5,196
Brookfield village (pt.)	11,491	8,669
Forest Park village	14,452	14,969
Hillside village	7,794	2,131
La Grange Park village	13,793	6,176
Maywood village	27,330	27,473
Melrose Park village (pt.)	21,274	12,820
North Lake city (pt.)	3,034	1,149
North Riverside village (pt.)	2,001	382
Stone Park village	3,038	1,414
Westchester village	18,092	4,308
Western Springs village (pt.)	483	220
Rich twp. (pt.)	32,389	7,348
Country Club Hills city (pt.)	1,750	(3)
Flossmoor village (pt.)	2,767	1,152
Homewood village (pt.)	1,389	572
Matteson village	3,225	1,211
Olympia Fields village (pt.)	1,304	(2)
Park Forest village (pt.)	21,021	4,373
Richton Park village	933	(2)

Area	1960	1950
CHICAGO-NORTHWESTERN INDIANA (ILL.-IND.) URBANIZED AREA--Con.		
In Illinois--Con.		
Cook County--Con.		
River Forest twp.	12,695	10,823
River Forest village	12,695	10,823
Riverside twp.	17,875	13,636
Brookfield village (pt.)	1,973	1,450
Lyon village (pt.)	177	122
North Riverside village (pt.)	5,988	2,848
Riverside village (pt.)	9,594	9,047
Stickney twp.	31,404	10,321
Bedford Park village (pt.)	46	76
Forest View village	1,042	291
Stickney village	6,239	3,317
Thornton twp. (pt.)	136,822	74,626
Blue Island city (pt.)	741	714
Burnham village	2,478	1,331
Calumet City	25,000	15,799
Dixmoor village	3,076	1,327
Dolton village	18,746	5,558
East Hazelcrest village	1,457	1,066
Harvey city (pt.)	27,807	20,526
Hazel Crest village (pt.)	3,465	1,992
Homewood village (pt.)	5,608	3,658
Lansing village (pt.)	17,475	8,673
Markham village (pt.)	1,920	221
Phoenix village	4,203	3,606
Posen village (pt.)	459	339
Riverdale village (pt.)	9,871	4,961
South Holland village	10,412	3,247
Thornton village	2,895	1,217
Wheeling twp. (pt.)	54,303	13,683
Arlington Heights village (pt.)	27,692	8,727
Buffalo Grove village	1,492	(3)
Des Plaines city (pt.)	31	(2)
Mount Prospect village (pt.)	7,629	1,206
Wheeling village	7,169	916
Worth twp.	107,761	39,290
Alsip village	3,770	1,228
Blue Island city (pt.)	9,645	8,408
Bridge View village (pt.)	2,406	...
Chicago Ridge village	5,748	(2)
Crestwood village (pt.)	72	(2)
Evergreen Park village	24,178	10,531
Hometown city	7,479	(3)
Merrionette Park village	2,354	1,101
Oak Lawn village	27,471	8,751
Palos Heights city (pt.)	1,730	(3)
Robbins village (pt.)	1,152	451
Worth village (pt.)	5,983	1,171
Du Page County (pt.)	241,612	106,653
Addison twp. (pt.)	38,362	12,818
Addison village	6,741	813
Bensenville village (pt.)	9,141	3,754
Elmhurst city (pt.)	4,727	3,046
Itasca village	3,564	1,274
Lombard village (pt.)	...	...
Villa Park village (pt.)	270	111
Wood Dale village	3,071	1,857
Bloomingdale twp. (pt.)	1,163	(2)
Chicago city (pt.)	(5)	(5)
Downers Grove twp. (pt.)	59,226	29,511
Clarendon Hills village	5,885	2,437
Downers Grove village (pt.)	20,333	11,630
Harvester village	299	(3)
Hinsdale village (pt.)	11,627	8,118
Westmont village	5,997	3,402
Willowbrook village	157	(3)
Lisle twp. (pt.)	7,175	2,703
Downers Grove village (pt.)	821	256
Lisle village	4,219	(3)
Milton twp. (pt.)	47,655	22,083
Glen Ellyn village	15,972	9,524
Lombard village (pt.)	173	66
Wheaton city	24,312	11,638
Winfield village (pt.)	26	(2)
Winfield twp. (pt.)	1,549	(2)
Winfield village (pt.)	1,549	(2)
York twp. (pt.)	86,482	39,538
Elmhurst city (pt.)	32,264	18,227
Lombard village (pt.)	22,388	9,751
Oakbrook Terrace city	1,121	(3)
Villa Park village (pt.)	20,121	8,710
Lake County (pt.)	180,410	36,488
Benton twp. (pt.)	7,790	(2)
Waukegan city (pt.)	7	(2)
Winthrop Harbor village	3,848	(2)

[1] Not a central city of the urbanized area in the 1950 Census.
[2] Not in area in 1950.
[3] Incorporated since 1950.
[4] No population returned in that part of Glencoe village in Northfield township in either 1960 or 1950.
[5] Part of Du Page County annexed by Chicago city since 1950; the part annexed had no population reported in 1960.

Table 10.—POPULATION OF URBANIZED AREAS: 1960 AND 1950—Con.

Area	1960	1950
CHICAGO-NORTHWESTERN INDIANA (ILL.-IND.) URBANIZED AREA--Con.		
In Illinois--Con.		
Lake County (pt.)--Con.		
Deerfield twp.	32,810	23,435
Deerfield village (pt.)	8	15
Highland Park city (pt.)	23,400	16,047
Highwood city	4,499	3,813
Lake Forest city (pt.)	1,115	800
Shields twp. (pt.)	40,455	8,266
Lake Bluff village	3,494	2,000
Lake Forest city (pt.)	7,351	6,266
North Chicago city (pt.)	11,383	(1)
Vernon twp. (pt.)	153	(1)
Lake Forest city (pt.)	153	(1)
Warren twp. (pt.)	2,733	(1)
Gurnee village	1,831	(1)
Park city (pt.)	890	(1)
Waukegan twp. (pt.)	68,274	(1)
North Chicago city (pt.)	9,134	(1)
Park city (pt.)	518	(1)
Waukegan city (pt.)	55,712	(1)
West Deerfield twp. (pt.)	16,254	4,787
Deerfield village (pt.)	11,771	3,273
Highland Park city (pt.)	2,132	761
Lake Forest city (pt.)	2,068	753
Zion twp.	11,941	(1)
Zion city	11,941	(1)
Will County (pt.)	11,196	4,582
Crete twp. (pt.)	8,575	4,582
Crete village	3,463	2,298
Steger village (pt.)	4,292	2,284
Monee twp. (pt.)	2,621	(1)
Park Forest village (pt.)	2,621	(1)
EVANSVILLE (IND.) URBANIZED AREA		
The area	143,660	137,573
Evansville city	141,543	128,636
Outside central city	2,117	8,937
The area includes the following minor civil divisions and parts of minor civil divisions:		
Vanderburgh County (pt.)	143,660	137,573
Center twp. (pt.)	12,072	3,234
Evansville city (pt.)	10,847	...
Knight twp. (pt.)	55,556	36,779
Evansville city (pt.)	55,556	34,015
Perry twp. (pt.)	13,292	9,559
Evansville city (pt.)	12,505	6,654
Pigeon twp.	62,683	88,001
Evansville city (pt.)	62,635	87,967
Union twp. (pt.)	57	(1)
FORT WAYNE (IND.) URBANIZED AREA		
The area	179,571	140,314
Fort Wayne city	161,776	133,607
Outside central city	17,795	6,707
The area includes the following minor civil divisions and parts of minor civil divisions:		
Allen County (pt.)	179,571	140,314
Adams twp. (pt.)	14,577	1,709
Fort Wayne city (pt.)	5,027	...
New Haven town	3,396	(1)
Pleasant twp. (pt.)	(2)	(3)
Fort Wayne city (pt.)	(2)	(3)
St. Joseph twp. (pt.)	7,037	205
Fort Wayne city (pt.)	2,888	...
Washington twp. (pt.)	5,526	706
Fort Wayne city (pt.)	4,510	...
Wayne twp. (pt.)	152,431	137,694
Fort Wayne city (pt.)	149,351	133,607
INDIANAPOLIS (IND.) URBANIZED AREA		
The area	639,340	502,375
Indianapolis city	476,258	427,173
Outside central city	163,082	75,202
The area includes the following minor civil divisions and parts of minor civil divisions:		
Hamilton County (pt.)	3,407	(1)
Clay twp. (pt.)	3,407	(1)
Marion County (pt.)	635,933	502,375
Center twp. (pt.)	333,269	336,291
Beech Grove city (pt.)	4,171	2,111
Indianapolis city (pt.)	324,152	328,831
Woodruff Place town	1,501	1,557
Decatur twp. (pt.)	2,419	2,340
Indianapolis city (pt.)	(4)	(4)
Franklin twp. (pt.)	81	73
Beech Grove city (pt.)	81	73
Lawrence twp. (pt.)	24,142	2,681
Indianapolis city (pt.)	8,572	...
Lawrence town	10,103	1,951
Perry twp. (pt.)	36,671	15,723
Beech Grove city (pt.)	6,721	3,501
Homecroft town	959	(1)
Indianapolis city (pt.)	5,679	2,315
Southport town	892	730
Pike twp. (pt.)	9	(1)
Indianapolis city (pt.)	9	...
Warren twp. (pt.)	52,990	24,399
Beech Grove city (pt.)	(5)	(5)
Indianapolis city (pt.)	35,463	19,124
Warren Park town	852	336
Washington twp. (pt.)	91,690	56,705
Crows Nest town	122	(1)
Highwoods town	23	(1)
Indianapolis city (pt.)	57,259	46,011
Meridian Hills town	1,807	708
North Crows Nest town	60	(1)
Ravenswood town	618	498
Rocky Ripple town	967	528
Shooters Hill town	20	(1)
Shore Acres town	15	9
Spring Hills town	25	(1)
Williams Creek town	454	288
Woodstock town	33	(1)
Wynnedale town	174	(1)
Wayne twp. (pt.)	94,662	64,163
Indianapolis city (pt.)	45,124	30,892
Lynhurst town	183	160
Speedway town	9,624	5,498
LOUISVILLE (KY.-IND.) URBANIZED AREA		
That part of the area in Indiana[6]	72,396	53,553
The area includes the following minor civil divisions and parts of minor civil divisions:		
Clark County (pt.)	34,584	21,863
Jeffersonville twp. (pt.)	34,584	21,863
Clarksville town	8,088	5,905
Jeffersonville city	19,522	14,685
Floyd County (pt.)	37,812	31,690
New Albany twp. (pt.)	37,812	31,690
New Albany city	37,812	29,346
MUNCIE (IND.) URBANIZED AREA		
The area	77,504	(7)
Muncie city	68,603	...
Outside central city	8,901	...
The area includes the following minor civil divisions and parts of minor civil divisions:		
Delaware County (pt.)	77,504	...
Center twp. (pt.)	77,051	...
Muncie city	68,603	...
Mount Pleasant twp. (pt.)	453	...
SOUTH BEND (IND.-MICH.) URBANIZED AREA		
The area	218,933	168,165
South Bend city	132,445	115,911
Outside central city	86,488	52,254
The area includes the following minor civil divisions and parts of minor civil divisions:		
In Indiana	198,514	167,638
St. Joseph County (pt.)	198,514	167,638
Center twp. (pt.)	4,435	1,586
South Bend city (pt.)	1,835	...
Clay twp. (pt.)	12,218	7,818
Indian Village town	82	(1)
Roseland town	971	984
South Bend city (pt.)	714	(8)
German twp. (pt.)	1,195	493
South Bend city (pt.)	(9)	...
Penn twp. (pt.)	40,378	35,532
Mishawaka city	33,361	32,913
Osceola town	1,350	1,091
Portage twp. (pt.)	140,288	122,209
South Bend city (pt.)	129,896	115,911
In Michigan	20,419	527
Berrien County (pt.)	20,419	527
Niles city	13,842	(1)
Niles twp. (pt.)	6,577	527
TERRE HAUTE (IND.) URBANIZED AREA		
The area	81,415	78,028
Terre Haute city	72,500	64,214
Outside central city	8,915	13,814
The area includes the following minor civil divisions and parts of minor civil divisions:		
Vigo County (pt.)	81,415	78,028
Harrison twp.	71,320	72,167
Terre Haute city (pt.)	71,320	64,195
Honey Creek twp. (pt.)	2,848	1,074
Terre Haute city (pt.)	1,167	12
Lost Creek twp. (pt.)	710	7
Terre Haute city (pt.)	13	7
Otter Creek twp. (pt.)	2,862	645
Sugar Creek Twp. (pt.)	3,675	4,135
West Terre Haute city	3,006	3,357

[1] Not in area in 1950.
[2] That part of Pleasant township in the area had no population reported in 1960.
[3] Not a central city of the urbanized area in the 1950 Census.
[4] That part of Indianapolis city in Decatur township had no population reported in either 1960 or 1950.
[5] That part of Beech Grove city in Warren township had no population reported in either 1960 or 1950.
[6] For the map and population of the entire Louisville (Ky.-Ind.) Urbanized Area, see the corresponding report for Kentucky.
[7] There was no urbanized area delineated for Muncie for the 1950 Census.
[8] That part of South Bend city in Clay township had no population reported in 1950.
[9] That part of South Bend city in German township had no population reported in 1960.

Table 11.—POPULATION OF STANDARD METROPOLITAN STATISTICAL AREAS: 1960 AND 1950

[Data relate to areas as defined for 1960. Minus sign (-) denotes decrease]

Standard metropolitan statistical area, central city, and other component areas	1960	1950	Increase	
			Number	Percent
EVANSVILLE, IND.-KY.				
Total	199,313	191,137	8,176	4.3
Evansville city	141,543	128,636	12,907	10.0
Outside central city	57,770	62,501	-4,731	-7.6
Vanderburgh County, Ind.	165,794	160,422	5,372	3.3
Henderson County, Ky.	33,519	30,715	2,804	9.1
FORT WAYNE, IND. (Allen County)				
Total	232,196	183,722	48,474	26.4
Fort Wayne city	161,776	133,607	28,169	21.1
Outside central city	70,420	50,115	20,305	40.5
GARY-HAMMOND-EAST CHICAGO, IND.				
Total	573,548	408,228	165,320	40.5
In central cities	347,687	275,768	71,919	26.1
Gary	178,320	133,911	44,409	33.2
Hammond	111,698	87,594	24,104	27.5
East Chicago	57,669	54,263	3,406	6.3
Outside central cities	225,861	132,460	93,401	70.5
Lake County	513,269	368,152	145,117	39.4
Porter County	60,279	40,076	20,203	50.4
INDIANAPOLIS, IND. (Marion County)				
Total	697,567	551,777	145,790	26.4
Indianapolis city	476,258	427,173	49,085	11.5
Outside central city	221,309	124,604	96,705	77.6
LOUISVILLE, KY-IND.				
That part of the area in Indiana	114,192	92,285	21,907	23.7
Clark County, Ind.	62,795	48,330	14,465	29.9
Floyd County, Ind.	51,397	43,955	7,442	16.9
MUNCIE, IND. (Delaware County)				
Total	110,938	90,252	20,686	22.9
Muncie city	68,603	58,479	10,124	17.3
Outside central city	42,335	31,773	10,562	33.2
SOUTH BEND, IND. (St. Joseph County)				
Total	238,614	205,058	33,556	16.4
South Bend city	132,445	115,911	16,534	14.3
Outside central city	106,169	89,147	17,022	19.1
TERRE HAUTE, IND. (Vigo County)				
Total	108,458	105,160	3,298	3.1
Terre Haute city	72,500	64,214	8,286	12.9
Outside central city	35,958	40,946	-4,988	-12.2

Table 11a.—POPULATION OF THE CHICAGO-NORTHWESTERN INDIANA STANDARD CONSOLIDATED AREA: 1960 AND 1950

[Minus sign (-) denotes decrease]

Component area	1960	1950	Increase	
			Number	Percent
The area	6,794,461	5,586,096	1,208,365	21.6
Chicago, Ill., SMSA	6,220,913	5,177,868	1,043,045	20.1
Gary-Hammond-East Chicago, Ind., SMSA	573,548	408,228	165,320	40.5

Table 12.—POPULATION OF THE STATE AND OF STANDARD METROPOLITAN STATISTICAL AREAS, BY TYPE OF RESIDENCE: 1960

Metropolitan-nonmetropolitan residence	Total	Urban			Rural		
		Total	Central city or cities	Other urban territory	Total	Places of 1,000 to 2,500	Other rural territory
The State	4,662,498	2,910,149	1,400,812	1,509,337	1,752,349	197,549	1,554,800
In standard metropolitan statistical areas	2,241,307	1,910,115	1,400,812	509,303	331,192	25,509	305,683
Evansville, Ind.-Ky.	[1]165,794	143,660	141,543	2,117	22,134	...	22,134
Fort Wayne, Ind.	232,196	179,571	161,776	17,795	52,625	1,294	51,331
Gary-Hammond-East Chicago, Ind.	573,548	512,717	347,687	165,030	60,831	9,819	51,012
Indianapolis, Ind.	697,567	635,933	476,258	159,675	61,634	1,058	60,576
Louisville, Ky.-Ind.	[2]114,192	80,801	...	80,801	33,391	...	33,391
Muncie, Ind.	110,938	77,504	68,603	8,901	33,434	6,346	27,088
South Bend, Ind.	238,614	198,514	132,445	66,069	40,100	5,878	34,222
Terre Haute, Ind.	108,458	81,415	72,500	8,915	27,043	1,114	25,929
Not in standard metropolitan statistical areas	2,421,191	1,000,034	...	1,000,034	1,421,157	172,040	1,249,117

[1] Part in State only; for the entire area see table 11.
[2] Part in State only; for the entire area see table 11 of the corresponding report for Kentucky or table 31 of the U.S. Summary.

INDEX MAP FOR CHICAGO-NORTHWESTERN INDIANA URBANIZED AREA

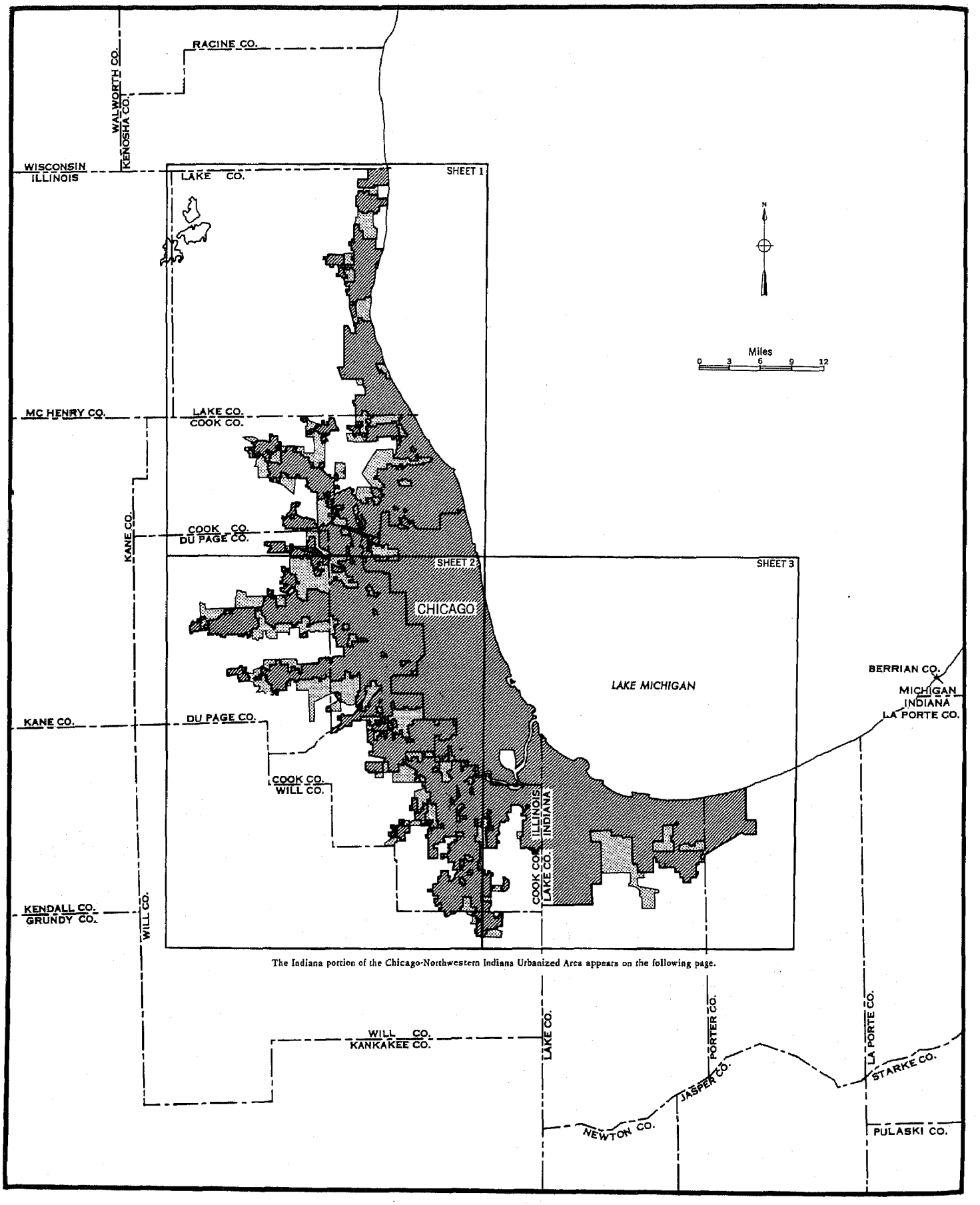

CHICAGO-NORTHWESTERN INDIANA URBANIZED AREA—SECTION 3

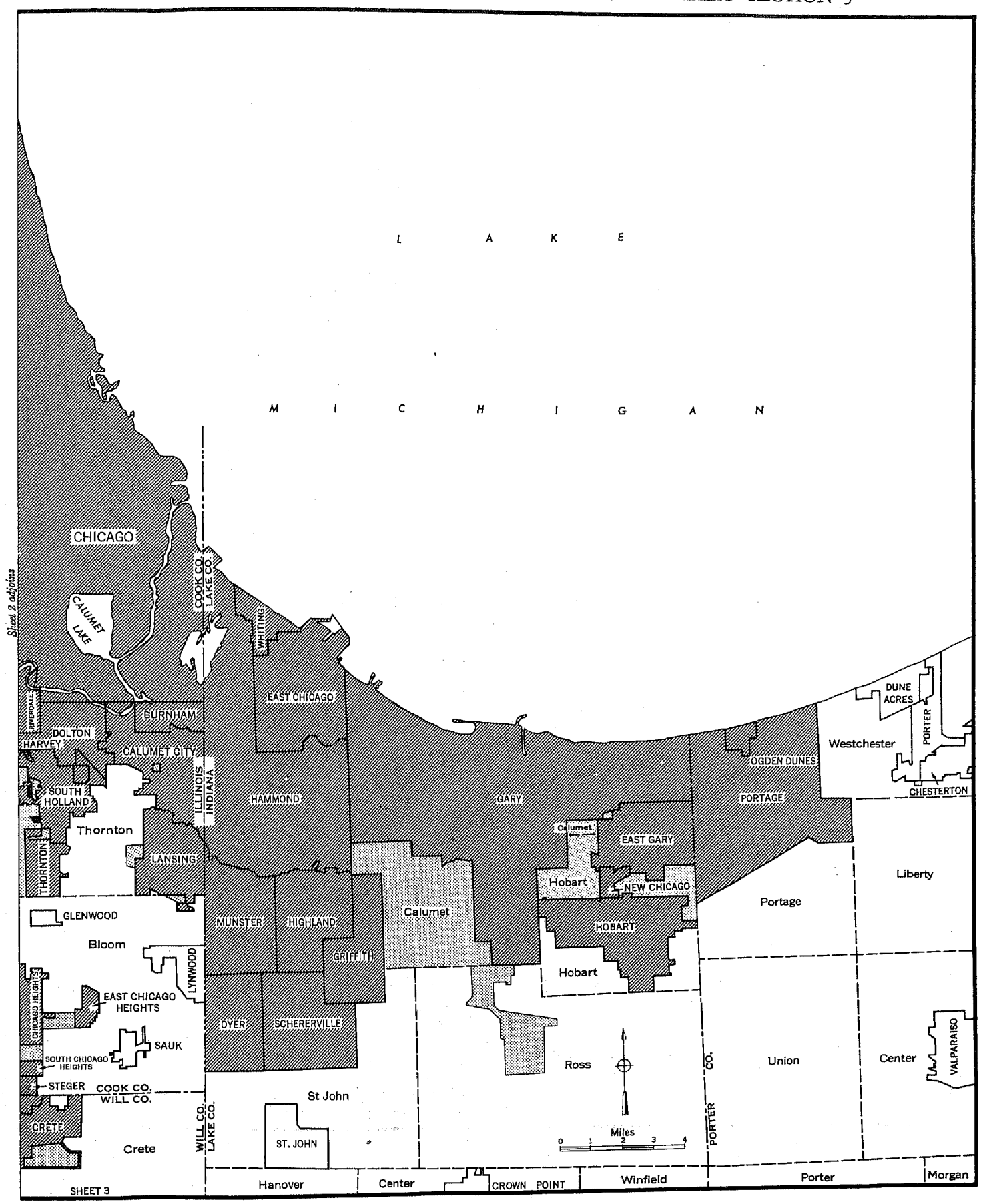

URBANIZED AREAS—INDIANA

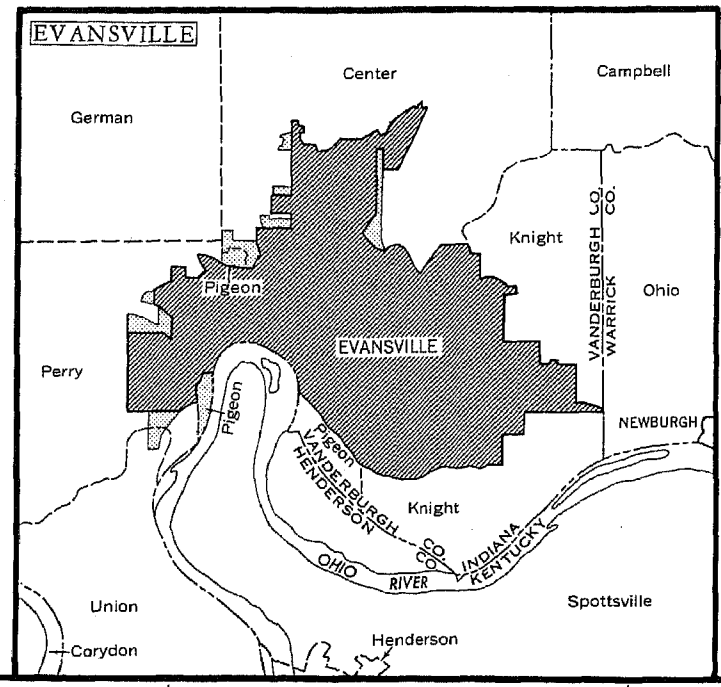

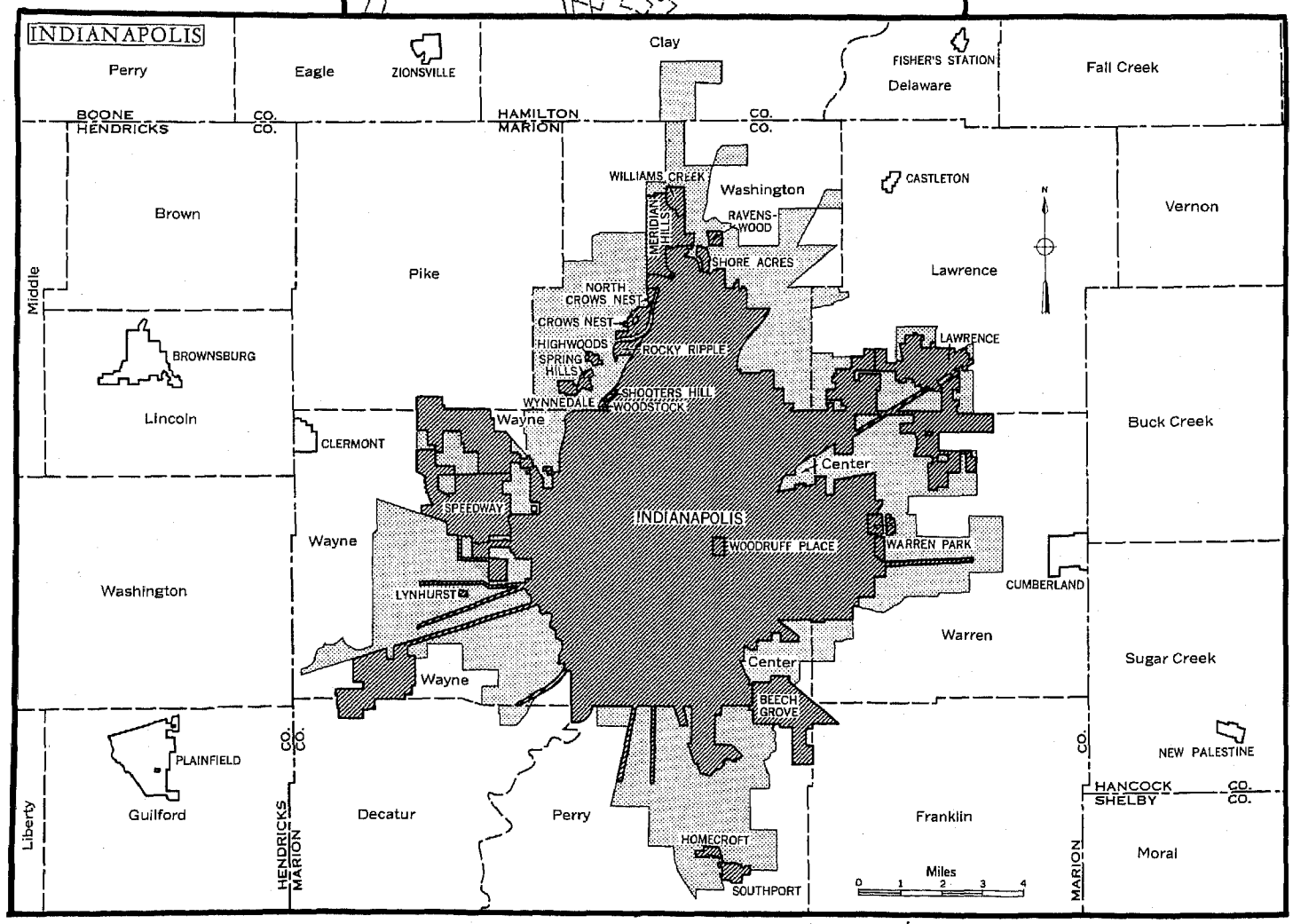

COMPONENTS OF URBANIZED AREA
- Incorporated Places
- Unincorporated Area

BOUNDARY SYMBOLS
- State Line
- County Line
- Minor Civil or Census County Division Line

Maps showing boundaries in detail are available at cost on request to the Bureau of the Census.

URBANIZED AREAS—INDIANA

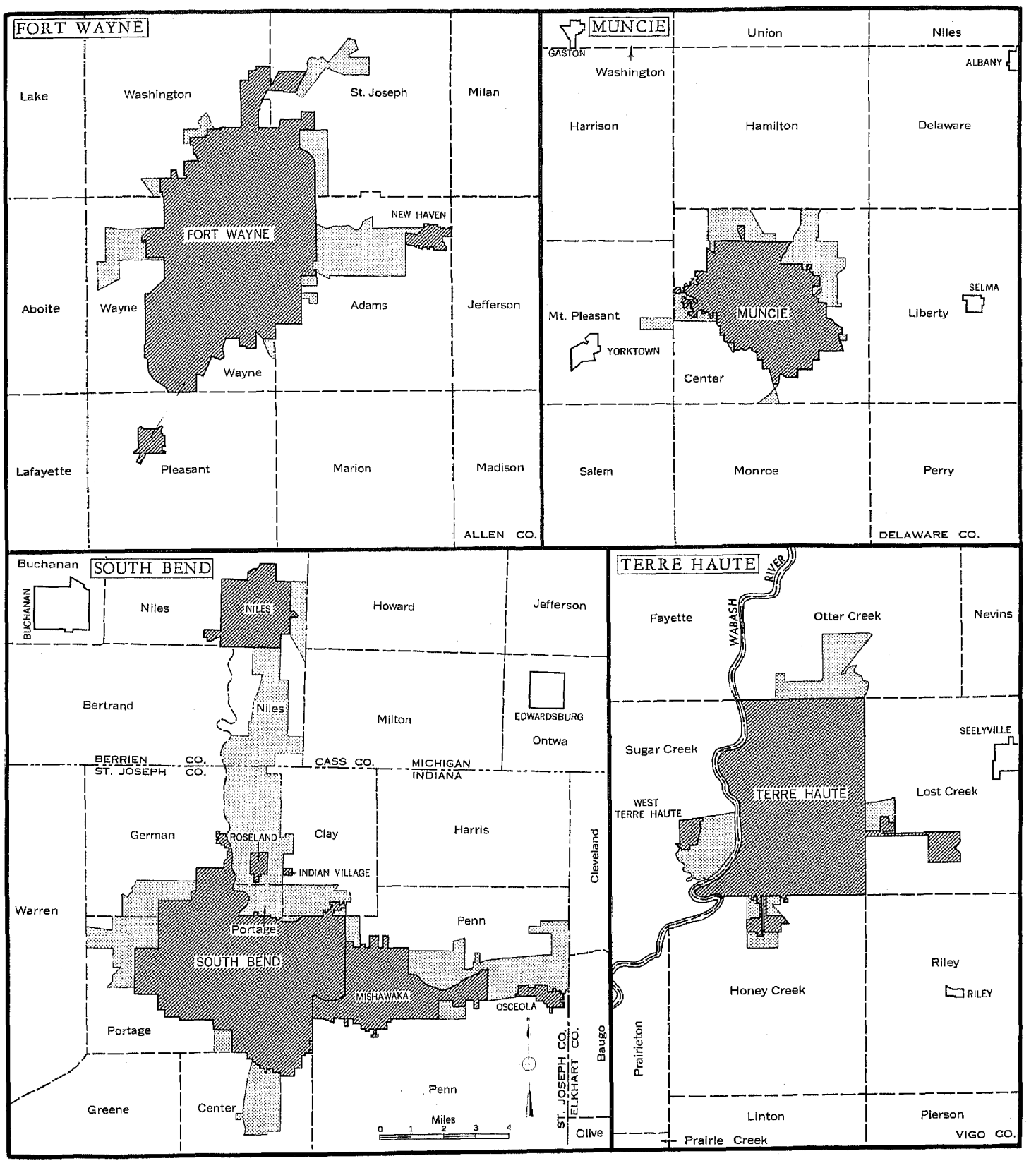

☆ U. S. GOVERNMENT PRINTING OFFICE: 1961 — 565789/53