NUMBER OF INHABITANTS

Iowa

LIST OF TABLES

[Page numbers listed here omit the State prefix number which appears as part of the page number for each page. The prefix for this State is 17]

Table	Page
1.—Population of the State, urban and rural: 1840 to 1960	7
2.—Population in groups of places according to size: 1960 and 1950	7
3.—Population in groups of places according to size: 1900 to 1960	8
4.—Population in incorporated and unincorporated places according to size: 1960	9
5.—Population of incorporated places of 10,000 or more from earliest census to 1960	9
6.—Area and population of counties, urban and rural: 1960 and 1950	10
7.—Population of counties, by minor civil divisions: 1940 to 1960	12
8.—Population of all incorporated places and of unincorporated places of 1,000 or more: 1940 to 1960	23
9.—1960 population of areas annexed between 1950 and 1960 by incorporated places having 2,500 inhabitants or more in 1950	28
10.—Population of urbanized areas: 1960 and 1950	29
11.—Population of standard metropolitan statistical areas: 1960 and 1950	30
12.—Population of the State and of standard metropolitan statistical areas, by type of residence: 1960	30

LIST OF MAPS

The State, showing counties, places of 25,000 or more, and standard metropolitan statistical areas	2
The State, showing minor civil divisions	3
Urbanized areas (separate map for each area)	31

IOWA—COUNTIES, PLACES OF 25,000 OR MORE, AND STANDARD METROPOLITAN STATISTICAL AREAS

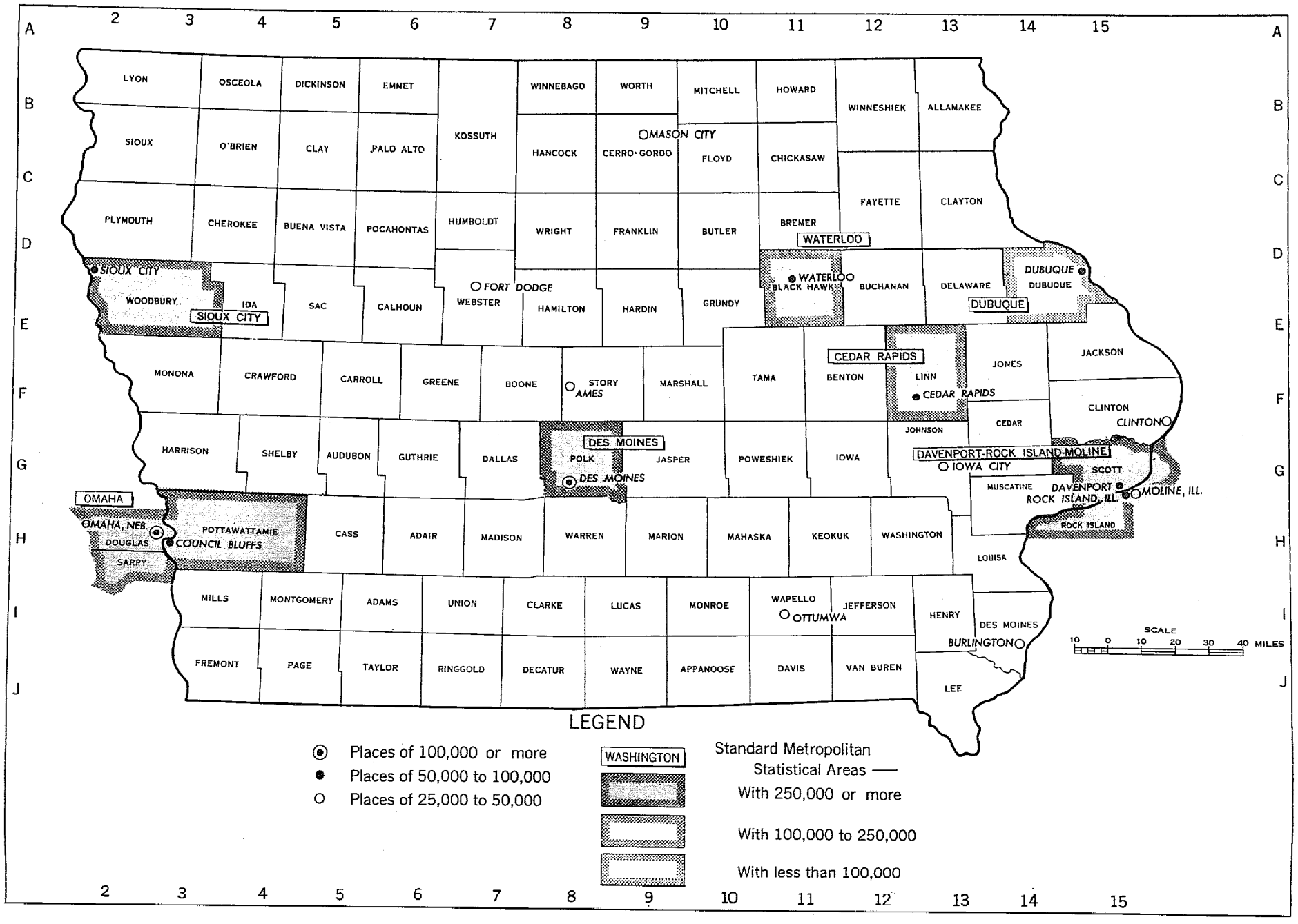

IOWA—SECTION 1

MINOR CIVIL DIVISIONS—TOWNSHIPS

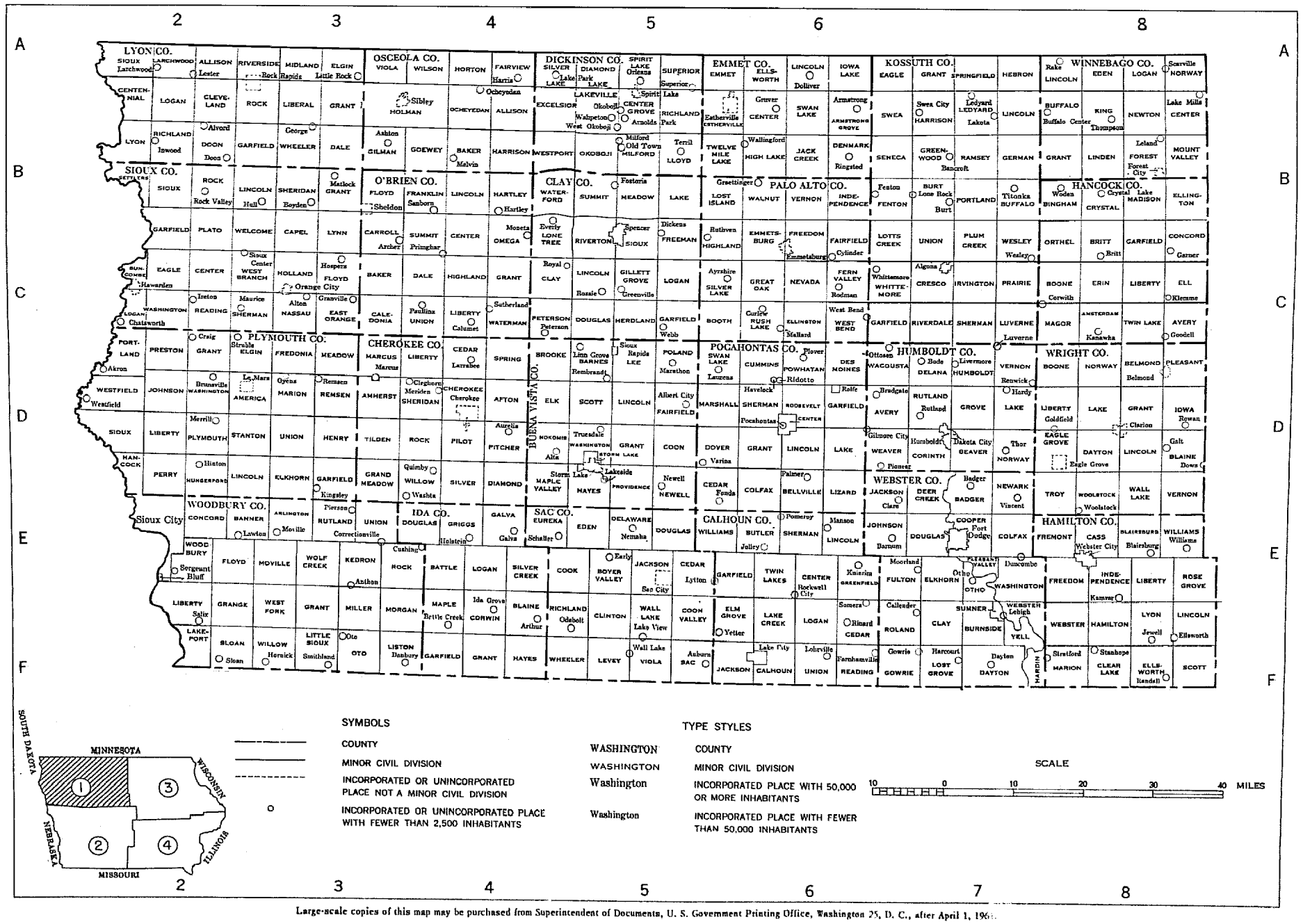

Large-scale copies of this map may be purchased from Superintendent of Documents, U. S. Government Printing Office, Washington 25, D. C., after April 1, 1961.

IOWA—SECTIONS 2 AND 3

MINOR CIVIL DIVISIONS—TOWNSHIPS

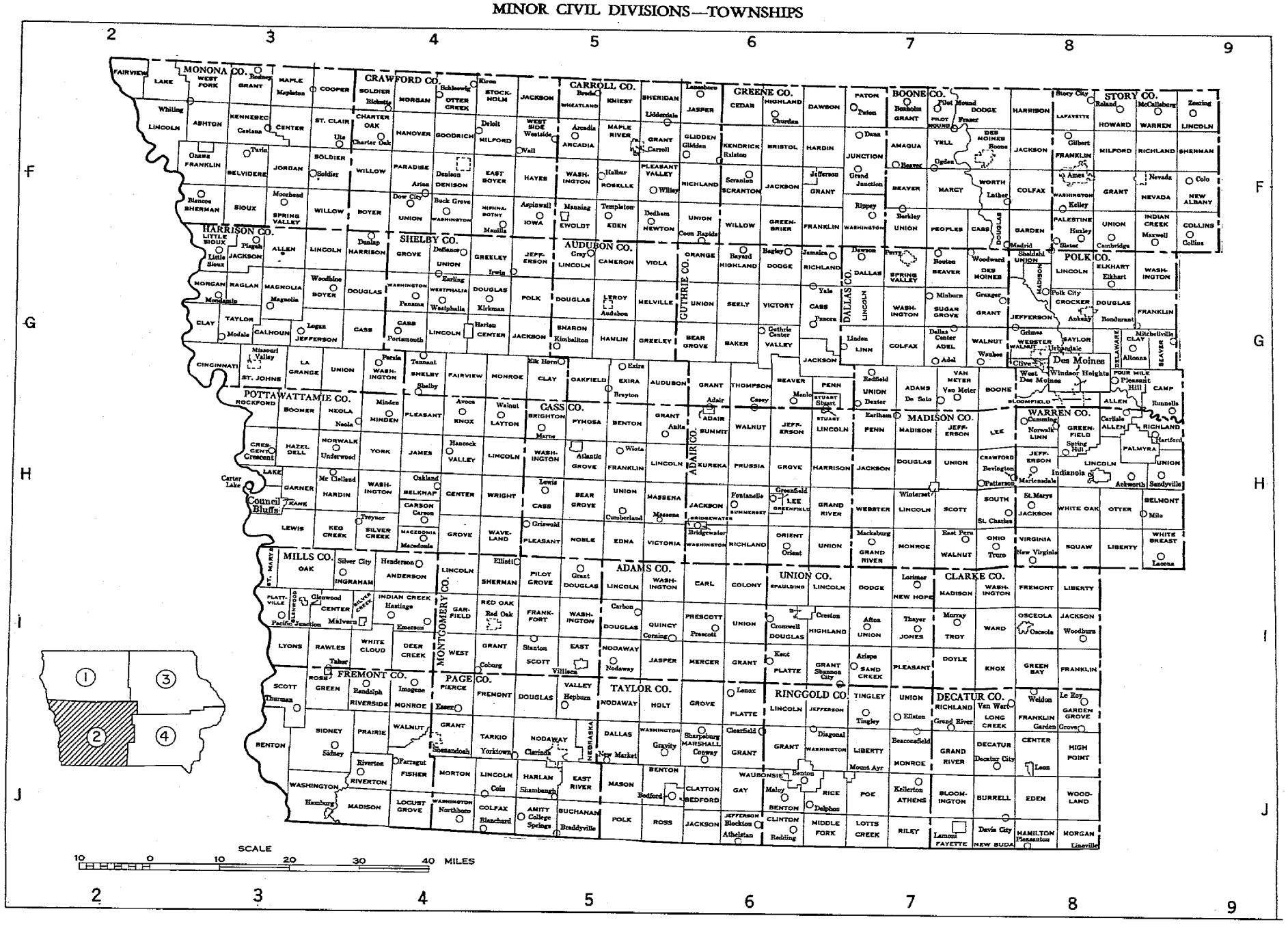

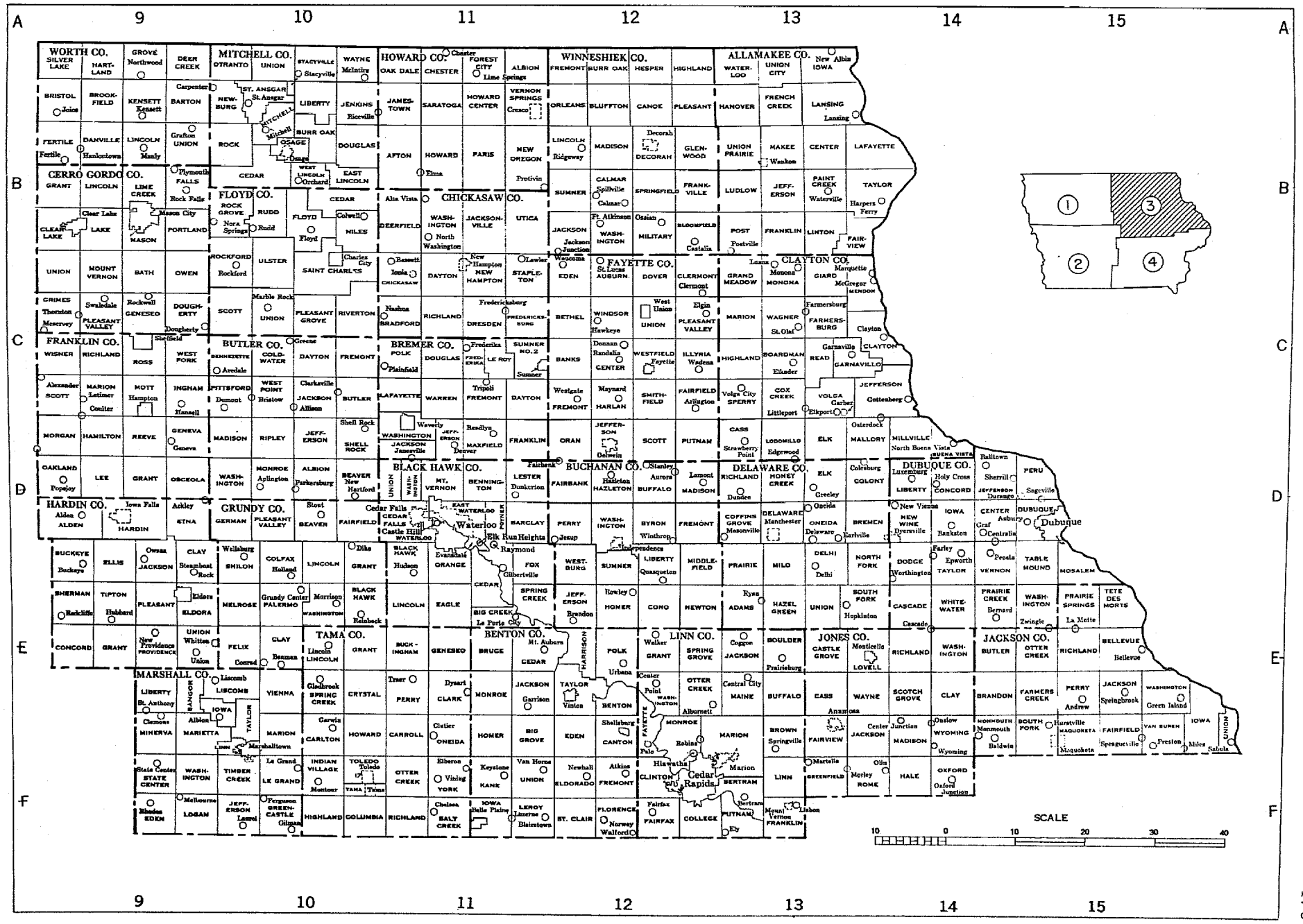
WORTH CO.
MITCHELL CO.
HOWARD CO.
WINNESHIEK CO.
ALLAMAKEE CO.
CERRO GORDO CO.
FLOYD CO.
CHICKASAW CO.
FAYETTE CO.
CLAYTON CO.
FRANKLIN CO.
BUTLER CO.
BREMER CO.
BLACK HAWK CO.
BUCHANAN CO.
DELAWARE CO.
DUBUQUE CO.
HARDIN CO.
GRUNDY CO.
TAMA CO.
BENTON CO.
LINN CO.
JONES CO.
JACKSON CO.
MARSHALL CO.
SCALE
Dubuque
Waterloo
Cedar Rapids

IOWA—SECTION 4

MINOR CIVIL DIVISIONS—TOWNSHIPS

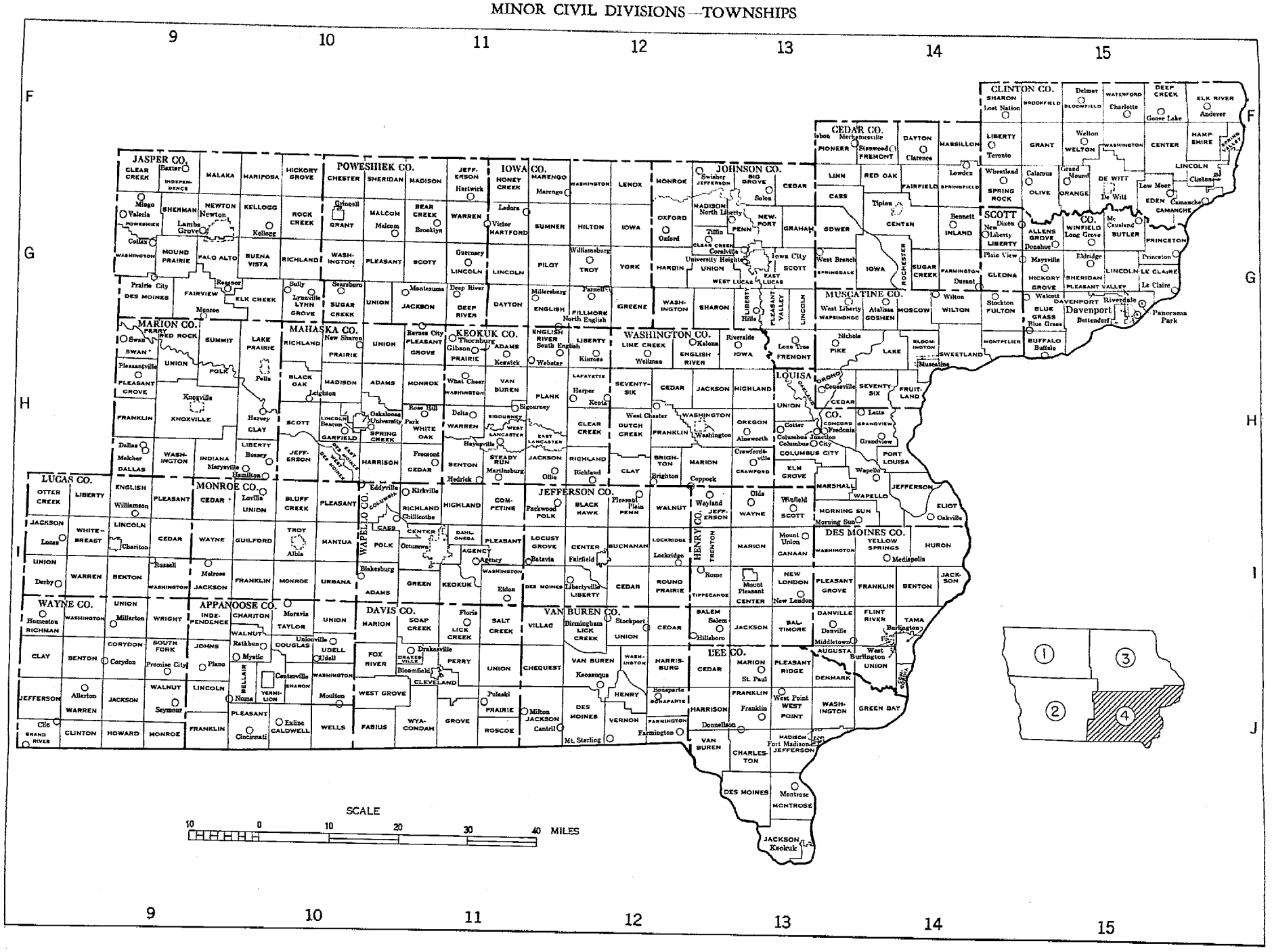

Table 1.—POPULATION OF THE STATE, URBAN AND RURAL: 1840 TO 1960

[For description of current and previous urban definitions, see text. Minus sign (-) denotes decrease]

Census date	The State			Urban territory				Rural territory			Percent of total	
	Population	Increase over preceding census		Number of urban places	Population	Increase over preceding census		Population	Increase over preceding census		Urban	Rural
		Number	Percent			Number	Percent		Number	Percent		
Current urban definition:												
1960 (Apr. 1)	2,757,537	136,464	5.2	[1]104	1,462,512	211,574	16.9	1,295,025	-75,110	-5.5	53.0	47.0
1950 (Apr. 1)	2,621,073	82,805	3.3	[2]93	1,250,938	...	...	1,370,135	...	...	47.7	52.3
Previous urban definition:												
1960 (Apr. 1)	2,757,537	136,464	5.2	104	1,439,525	210,092	17.1	1,318,012	-73,628	-5.3	52.2	47.8
1950 (Apr. 1)	2,621,073	82,805	3.3	93	1,229,433	145,202	13.4	1,391,640	-62,397	-4.3	46.9	53.1
1940 (Apr. 1)	2,538,268	67,329	2.7	89	1,084,231	104,939	10.7	1,454,037	-37,610	-2.5	42.7	57.3
1930 (Apr. 1)	2,470,939	66,918	2.8	81	979,292	103,797	11.9	1,491,647	-36,879	-2.4	39.6	60.4
1920 (Jan. 1)	2,404,021	179,250	8.1	81	875,495	195,441	28.7	1,528,526	-16,191	-1.0	36.4	63.6
1910 (Apr. 15)	2,224,771	-7,082	-0.3	69	680,054	107,668	18.8	1,544,717	-114,750	-6.9	30.6	69.4
1900 (June 1)	2,231,853	319,556	16.7	70	572,386	166,622	41.1	1,659,467	152,934	10.2	25.6	74.4
1890 (June 1)	1,912,297	287,682	17.7	46	405,764	158,337	64.0	1,506,533	129,345	9.4	21.2	78.8
1880 (June 1)	1,624,615	430,595	36.1	34	247,427	91,100	58.3	1,377,188	339,495	32.7	15.2	84.8
1870 (June 1)	1,194,020	519,107	76.9	22	156,327	96,299	160.4	1,037,693	422,808	68.8	13.1	86.9
1860 (June 1)	674,913	482,699	251.1	9	60,028	50,298	516.9	614,885	432,401	237.0	8.9	91.1
1850 (June 1)	192,214	149,102	345.8	3	9,730	9,730	...	182,484	139,372	323.3	5.1	94.9
1840 (June 1)	[3]43,112	...	...	...	...	...	...	43,112	...	...	...	100.0

[1] 1960 figure includes 22,987 persons in urban territory outside urban places.
[2] 1950 figure includes 21,505 persons in urban territory outside urban places.
[3] Includes population of area now constituting that part of Minnesota lying west of the Mississippi River and a line drawn from its source northward to the Canadian boundary. This area formed part of Iowa Territory in 1840.

Table 2.—POPULATION IN GROUPS OF PLACES ACCORDING TO SIZE: 1960 AND 1950

[Percent not shown where less than 0.1]

Type of area and size of place	1960				1950			
	Number of places	Population	Percent of total population	Percent of total	Number of places	Population	Percent of total population	Percent of total
The State	...	2,757,537	100.0	...	...	2,621,073	100.0	...
URBAN								
Total	([1])	1,462,512	53.0	100.0	([2])	1,250,938	47.7	100.0
Within urbanized areas	...	757,980	27.5	51.8	...	575,501	22.0	46.0
Central cities, total	6	607,518	22.0	41.5	5	473,999	18.1	37.9
Cities of 1,000,000 or more	...	...	...	...	...	...	...	...
Cities of 500,000 to 1,000,000	...	...	...	...	...	...	...	...
Cities of 250,000 to 500,000	...	...	...	...	...	...	...	...
Cities of 100,000 to 250,000	1	208,982	7.6	14.3	1	177,965	6.8	14.2
Cities of 50,000 to 100,000	5	398,536	14.5	27.3	4	296,034	11.3	23.7
Cities under 50,000	...	...	...	...	...	...	...	...
Urban fringes, total	...	150,462	5.5	10.3	...	101,502	3.9	8.1
Places of 2,500 or more	8	127,475	4.6	8.7	6	79,997	3.1	6.4
Places of 100,000 or more	...	...	...	...	...	...	...	...
Places of 50,000 to 100,000	1	55,641	2.0	3.8	...	...	...	...
Places of 25,000 to 50,000	...	...	...	...	1	45,429	1.7	3.6
Places of 10,000 to 25,000	4	55,560	2.0	3.8	1	14,334	0.5	1.1
Places of 5,000 to 10,000	2	11,559	0.4	0.8	3	16,663	0.6	1.3
Places of 2,500 to 5,000	1	4,715	0.2	0.3	1	3,571	0.1	0.3
Places under 2,500	6	6,969	0.3	0.5	5	5,207	0.2	0.4
Places of 2,000 to 2,500	1	2,287	0.1	0.2	...	...	...	...
Places of 1,500 to 2,000	...	...	...	...	1	1,777	0.1	0.1
Places of 1,000 to 1,500	2	2,460	0.1	0.2	2	2,597	0.1	0.2
Places under 1,000	3	2,222	0.1	0.2	2	833	...	0.1
Other urban territory	...	16,018	0.6	1.1	...	16,298	0.6	1.3
Outside urbanized areas	90	704,532	25.5	48.2	82	675,437	25.8	54.0
Places of 25,000 or more	7	219,377	8.0	15.0	7	224,601	8.6	18.0
Places of 10,000 to 25,000	7	113,983	4.1	7.8	9	138,178	5.3	11.0
Places of 5,000 to 10,000	30	209,614	7.6	14.3	25	164,075	6.3	13.1
Places of 2,500 to 5,000	46	161,558	5.9	11.0	41	148,583	5.7	11.9
RURAL								
Total	...	1,295,025	47.0	100.0	...	1,370,135	52.3	100.0
Places of 1,000 to 2,500	131	196,680	7.1	15.2	126	190,887	7.3	14.0
Places of 2,000 to 2,500	23	50,345	1.8	3.9	21	46,205	1.8	3.4
Places of 1,500 to 2,000	32	54,147	2.0	4.2	35	59,997	2.3	4.4
Places of 1,000 to 1,500	76	92,188	3.3	7.1	70	84,685	3.2	6.2
Other rural territory	...	1,098,345	39.8	84.8	...	1,179,248	45.0	86.1
URBANIZED AREAS								
Total	7	757,980	27.5	100.0	6	575,501	22.0	100.0
Areas of 1,000,000 or more	...	...	...	...	...	...	...	...
Areas of 500,000 to 1,000,000	...	...	...	...	...	...	...	...
Areas of 250,000 to 500,000	1	60,547	2.2	8.0	1	47,141	1.8	8.2
Areas of 100,000 to 250,000	4	550,078	19.9	72.6	2	281,771	10.8	49.0
Areas under 100,000	2	147,355	5.3	19.4	3	246,589	9.4	42.8

[1] There were 104 places of 2,500 or more.
[2] There were 93 places of 2,500 or more.

Table 3.—POPULATION IN GROUPS OF PLACES ACCORDING TO SIZE: 1900 TO 1960

Subject and size of place	1960		1950		1940	1930	1920	1910	1900
	Current urban definition	Previous urban definition	Current urban definition	Previous urban definition					
NUMBER OF PLACES									
Urban territory	110	104	98	93	89	81	81	69	70
Places of 2,500 or more	104	104	93	93	89	81	81	69	70
Places of 1,000,000 or more	...	...	...	...	...	...	...	...	...
Places of 500,000 to 1,000,000	...	...	...	...	...	...	...	...	...
Places of 250,000 to 500,000	...	...	...	...	...	...	...	...	...
Places of 100,000 to 250,000	1	1	1	1	1	1	1	...	...
Places of 50,000 to 100,000	6	6	4	4	4	3	2	1	1
Places of 25,000 to 50,000	7	7	8	8	6	6	4	7	5
Places of 10,000 to 25,000	11	11	10	10	10	11	11	9	8
Places of 5,000 to 10,000	32	32	28	28	23	14	18	9	10
Places of 2,500 to 5,000	47	47	42	42	45	46	45	43	46
Places under 2,500	6	...	5	...	...	...	...	...	...
Rural territory	834	840	836	841	842	836	832	768	614
Places of 1,000 to 2,500	131	134	126	129	127	123	129	114	116
Places under 1,000	703	706	710	712	715	713	703	654	498
Cumulative summary:									
Places of 1,000,000 or more	...	...	...	...	...	...	...	...	...
Places of 500,000 or more	...	...	...	...	...	...	...	...	...
Places of 250,000 or more	...	...	...	...	...	...	...	...	...
Places of 100,000 or more	1	1	1	1	1	1	1	...	...
Places of 50,000 or more	7	7	5	5	5	4	3	1	1
Places of 25,000 or more	14	14	13	13	11	10	7	8	6
Places of 10,000 or more	25	25	23	23	21	21	18	17	14
Places of 5,000 or more	57	57	51	51	44	35	36	26	24
Places of 2,500 or more	104	104	93	93	89	81	81	69	70
POPULATION									
Urban territory	1,462,512	1,439,525	1,250,938	1,229,433	1,084,231	979,292	875,495	680,054	572,386
Places of 2,500 or more	1,439,525	1,439,525	1,229,433	1,229,433	1,084,231	979,292	875,495	680,054	572,386
Places of 1,000,000 or more	...	...	...	...	...	...	...	...	...
Places of 500,000 to 1,000,000	...	...	...	...	...	...	...	...	...
Places of 250,000 to 500,000	...	...	...	...	...	...	...	...	...
Places of 100,000 to 250,000	208,982	208,982	177,965	177,965	159,819	142,559	126,468	...	...
Places of 50,000 to 100,000	454,177	454,177	296,034	296,034	262,266	196,031	127,954	86,368	62,139
Places of 25,000 to 50,000	219,377	219,377	270,030	270,030	196,083	210,474	157,099	243,723	156,120
Places of 10,000 to 25,000	169,543	169,543	152,512	152,512	153,165	167,405	192,629	137,107	129,096
Places of 5,000 to 10,000	221,173	221,173	180,738	180,738	149,498	94,173	114,802	59,402	70,618
Places of 2,500 to 5,000	166,273	166,273	152,154	152,154	163,400	168,650	156,543	153,454	154,413
Places under 2,500	6,969	...	5,207	...	...	...	...	...	...
Other urban territory	16,018	...	16,298	...	...	...	...	...	...
Rural territory	1,295,025	1,318,012	1,370,135	1,391,640	1,454,037	1,491,647	1,528,526	1,544,717	1,659,467
Places of 1,000 to 2,500	196,680	201,427	190,887	195,261	191,549	186,409	192,707	172,460	172,917
Places under 1,000	265,093	267,295	272,453	273,286	279,500	278,513	285,094	266,255	227,875
Other rural territory	833,272	849,290	906,795	923,093	982,988	1,026,725	1,050,725	1,106,002	1,258,675
Cumulative summary:									
Places of 1,000,000 or more	...	...	...	...	...	...	...	...	...
Places of 500,000 or more	...	...	...	...	...	...	...	...	...
Places of 250,000 or more	...	...	...	...	...	...	...	...	...
Places of 100,000 or more	208,982	208,982	177,965	177,965	159,819	142,559	126,468	...	...
Places of 50,000 or more	663,159	663,159	473,999	473,999	422,085	338,590	254,422	86,368	62,139
Places of 25,000 or more	882,536	882,536	744,029	744,029	618,168	549,064	411,521	330,091	218,259
Places of 10,000 or more	1,052,079	1,052,079	896,541	896,541	771,333	716,469	604,150	467,198	347,355
Places of 5,000 or more	1,273,252	1,273,252	1,077,279	1,077,279	920,831	810,642	718,952	526,600	417,973
Places of 2,500 or more	1,439,525	1,439,525	1,229,433	1,229,433	1,084,231	979,292	875,495	680,054	572,386
PERCENT OF TOTAL POPULATION									
Urban territory	53.0	52.2	47.7	46.9	42.7	39.6	36.4	30.6	25.6
Places of 2,500 or more	52.2	52.2	46.9	46.9	42.7	39.6	36.4	30.6	25.6
Places of 1,000,000 or more	...	...	...	...	...	...	...	...	...
Places of 500,000 to 1,000,000	...	...	...	...	...	...	...	...	...
Places of 250,000 to 500,000	...	...	...	...	...	...	...	...	...
Places of 100,000 to 250,000	7.6	7.6	6.8	6.8	6.3	5.8	5.3	...	...
Places of 50,000 to 100,000	16.5	16.5	11.3	11.3	10.3	7.9	5.3	3.9	2.8
Places of 25,000 to 50,000	8.0	8.0	10.3	10.3	7.7	8.5	6.5	11.0	7.0
Places of 10,000 to 25,000	6.1	6.1	5.8	5.8	6.0	6.8	8.0	6.2	5.8
Places of 5,000 to 10,000	8.0	8.0	6.9	6.9	5.9	3.8	4.8	2.7	3.2
Places of 2,500 to 5,000	6.0	6.0	5.8	5.8	6.4	6.8	6.5	6.9	6.9
Places under 2,500	0.3	...	0.2	...	...	...	...	...	...
Other urban territory	0.6	...	0.6	...	...	...	...	...	...
Rural territory	47.0	47.8	52.3	53.1	57.3	60.4	63.6	69.4	74.4
Places of 1,000 to 2,500	7.1	7.3	7.3	7.4	7.5	7.5	8.0	7.8	7.7
Places under 1,000	9.6	9.7	10.4	10.4	11.0	11.3	11.9	12.0	10.2
Other rural territory	30.2	30.8	34.6	35.2	38.7	41.6	43.7	49.7	56.4
Cumulative summary:									
Places of 1,000,000 or more	...	...	...	...	...	...	...	...	...
Places of 500,000 or more	...	...	...	...	...	...	...	...	...
Places of 250,000 or more	...	...	...	...	...	...	...	...	...
Places of 100,000 or more	7.6	7.6	6.8	6.8	6.3	5.8	5.3	...	...
Places of 50,000 or more	24.0	24.1	18.1	18.1	16.6	13.7	10.6	3.9	2.8
Places of 25,000 or more	32.0	32.1	28.4	28.4	24.4	22.2	17.1	14.8	9.8
Places of 10,000 or more	38.2	38.2	34.2	34.2	30.4	29.0	25.1	21.0	15.6
Places of 5,000 or more	46.2	46.2	41.1	41.1	36.3	32.8	29.9	23.7	18.7
Places of 2,500 or more	52.2	52.2	46.9	46.9	42.7	39.6	36.4	30.6	25.6

Table 4.—POPULATION IN INCORPORATED AND UNINCORPORATED PLACES ACCORDING TO SIZE: 1960

Size of place and urban-rural classification	All places		Incorporated places		Unincorporated places	
	Number	Population	Number	Population	Number	Population
Total	944	1,908,247	944	1,908,247	...	...
500,000 or more	...	...	...	...	...	...
250,000 to 500,000	...	...	...	...	...	...
100,000 to 250,000	1	208,982	1	208,982	...	...
50,000 to 100,000	6	454,177	6	454,177	...	...
25,000 to 50,000	7	219,377	7	219,377	...	...
20,000 to 25,000	3	64,713	3	64,713	...	...
10,000 to 20,000	8	104,830	8	104,830	...	...
5,000 to 10,000	32	221,173	32	221,173	...	...
2,500 to 5,000	47	166,273	47	166,273	...	...
2,000 to 2,500	24	52,632	24	52,632	...	...
1,500 to 2,000	32	54,147	32	54,147	...	...
1,000 to 1,500	78	94,648	78	94,648	...	...
500 to 1,000	212	147,203	212	147,203	...	...
200 to 500	296	94,646	296	94,646	...	...
Under 200	198	25,446	198	25,446	...	...
In urbanized areas	20	741,962	20	741,962	...	...
500,000 or more	...	...	...	...	...	...
250,000 to 500,000	...	...	...	...	...	...
100,000 to 250,000	1	208,982	1	208,982	...	...
50,000 to 100,000	6	454,177	6	454,177	...	...
25,000 to 50,000	...	...	...	...	...	...
20,000 to 25,000	1	21,195	1	21,195	...	...
10,000 to 20,000	3	34,365	3	34,365	...	...
In urbanized areas—Con.						
5,000 to 10,000	2	11,559	2	11,559	...	...
2,500 to 5,000	1	4,715	1	4,715	...	...
2,000 to 2,500	1	2,287	1	2,287	...	...
1,500 to 2,000	...	...	...	...	...	...
1,000 to 1,500	2	2,460	2	2,460	...	...
500 to 1,000	2	1,745	2	1,745	...	...
200 to 500	1	477	1	477	...	...
Under 200	...	...	...	...	...	...
Other urban territory	90	704,532	90	704,532	...	...
25,000 to 50,000	7	219,377	7	219,377	...	...
20,000 to 25,000	2	43,518	2	43,518	...	...
10,000 to 20,000	5	70,465	5	70,465	...	...
5,000 to 10,000	30	209,614	30	209,614	...	...
2,500 to 5,000	46	161,558	46	161,558	...	...
Rural territory	834	461,753	834	461,753	...	...
2,000 to 2,500	23	50,345	23	50,345	...	...
1,500 to 2,000	32	54,147	32	54,147	...	...
1,000 to 1,500	76	92,188	76	92,188	...	...
500 to 1,000	210	145,458	210	145,458	...	...
200 to 500	295	94,169	295	94,169	...	...
Under 200	198	25,446	198	25,446	...	...

Table 5.—POPULATION OF INCORPORATED PLACES OF 10,000 OR MORE FROM EARLIEST CENSUS TO 1960

[Minus sign (-) denotes decrease]

Incorporated place and census year	Population	Increase over preceding census	
		Number	Percent
AMES:			
1960	27,003	4,105	17.9
1950	22,898	10,343	82.4
1940	12,555	2,294	22.4
1930	10,261	3,991	63.7
1920	6,270	2,047	48.5
1910	4,223	1,801	74.4
1900	2,422	1,146	89.8
1890	1,276	123	10.7
1880	1,153	517	81.3
1870	636	...	...
BETTENDORF:			
1960	11,534	6,402	124.7
1950	5,132	1,989	63.3
1940	3,143	375	13.5
1930	2,768	590	27.1
1920	2,178	1,269	139.6
1910	909	...	...
BOONE:			
1960	12,468	304	2.5
1950	12,164	-209	-1.7
1940	12,373	487	4.1
1930	11,886	-565	-4.5
1920	12,451	2,104	20.3
1910	10,347	1,467	16.5
1900	8,880	2,360	36.2
1890	6,520	3,190	95.8
1880	3,330	...	...
BURLINGTON:			
1960	32,430	1,817	5.9
1950	30,613	4,781	18.5
1940	25,832	-923	-3.4
1930	26,755	2,698	11.2
1920	24,057	-267	-1.1
1910	24,324	1,123	4.8
1900	23,201	636	2.8
1890	22,565	3,115	16.0
1880	19,450	4,520	30.3
1870	14,930	8,224	122.6
1860	6,706	2,624	64.3
1850	4,082	...	...
CEDAR FALLS:			
1960	21,195	6,861	47.9
1950	14,334	4,985	53.3
1940	9,349	1,987	27.0
1930	7,362	1,046	16.6
1920	6,316	1,304	26.0
1910	5,012	-307	-5.8
1900	5,319	1,860	53.8
1890	3,459	439	14.5
1880	3,020	...	...
CEDAR RAPIDS:			
1960	92,035	19,739	27.3
1950	72,296	10,176	16.4
1940	62,120	6,023	10.7
1930	56,097	10,531	23.1
1920	45,566	12,755	38.9
1910	32,811	7,155	27.9
1900	25,656	7,636	42.4
1890	18,020	7,916	78.3
1880	10,104	4,164	70.1
1870	5,940	4,110	224.6
1860	1,830	...	...
CLINTON:			
1960	33,589	3,210	10.6
1950	30,379	4,109	15.6
1940	26,270	544	2.1
1930	25,726	1,575	6.5
1920	24,151	-1,426	-5.6
1910	25,577	2,879	12.7
1900	22,698	9,079	66.7
1890	13,619	4,567	50.5
1880	9,052	2,923	47.7
1870	6,129	...	...
COUNCIL BLUFFS:			
1960	55,641	10,212	22.5
1950	45,429	3,990	9.6
1940	41,439	-609	-1.4
1930	42,048	5,886	16.3
1920	36,162	6,870	23.5
1910	29,292	3,490	13.5
1900	25,802	4,328	20.2
1890	21,474	3,411	18.9
1880	18,063	8,043	80.3
1870	10,020	8,009	398.3
1860	2,011	...	...
DAVENPORT:			
1960	88,981	14,432	19.4
1950	74,549	8,510	12.9
1940	66,039	5,288	8.7
1930	60,751	4,024	7.1
1920	56,727	13,699	31.8
1910	43,028	7,774	22.1
1900	35,254	8,382	31.2
1890	26,872	5,041	23.1
1880	21,831	1,793	8.9
1870	20,038	8,771	77.8
1860	11,267	9,419	509.7
1850	1,848	...	...
DES MOINES:			
1960	208,982	31,017	17.4
1950	177,965	18,146	11.4
1940	159,819	17,260	12.1
DES MOINES--Con.			
1930	142,559	16,091	12.7
1920	126,468	40,100	46.4
1910	86,368	24,229	39.0
1900	62,139	12,046	24.0
1890	50,093	27,685	123.5
1880	22,408	10,373	86.2
1870	12,035	8,070	203.5
1860	3,965	...	...
DUBUQUE:			
1960	56,606	6,935	14.0
1950	49,671	5,779	13.2
1940	43,892	2,213	5.3
1930	41,679	2,538	6.5
1920	39,141	647	1.7
1910	38,494	2,197	6.1
1900	36,297	5,986	19.7
1890	30,311	8,057	36.2
1880	22,254	3,820	20.7
1870	18,434	5,434	41.8
1860	13,000	9,892	318.3
1850	3,108	...	...
FORT DODGE:			
1960	28,399	3,284	13.1
1950	25,115	2,211	9.7
1940	22,904	1,009	4.6
1930	21,895	2,548	13.2
1920	19,347	3,804	24.5
1910	15,543	3,381	27.8
1900	12,162	7,291	149.7
1890	4,871	1,285	35.8
1880	3,586	491	15.9
1870	3,095	2,423	360.6
1860	672	...	...
FORT MADISON:			
1960	15,247	293	2.0
1950	14,954	891	6.3
1940	14,063	284	2.1
1930	13,779	1,713	14.2
1920	12,066	3,166	35.6
1910	8,900	-378	-4.1
1900	9,278	1,377	17.4
1890	7,901	3,222	68.9
1880	4,679	668	16.7
1870	4,011	1,125	39.0
1860	2,886	1,377	91.3
1850	1,509	...	...
IOWA CITY:			
1960	33,443	6,231	22.9
1950	27,212	10,030	58.4
1940	17,182	1,842	12.0
1930	15,340	4,073	36.1

Table 5.—POPULATION OF INCORPORATED PLACES OF 10,000 OR MORE FROM EARLIEST CENSUS TO 1960—Con.

[Minus sign (-) denotes decrease]

Incorporated place and census year	Population	Increase over preceding census	
		Number	Percent
IOWA CITY--Con.			
1920	11,267	1,176	11.7
1910	10,091	2,104	26.3
1900	7,987	971	13.8
1890	7,016	-107	-1.5
1880	7,123	1,209	20.4
1870	5,914	700	13.4
1860	5,214	3,964	317.1
1850	1,250	...	...
KEOKUK:			
1960	16,316	172	1.1
1950	16,144	1,068	7.1
1940	15,076	-30	-0.2
1930	15,106	683	4.7
1920	14,423	415	3.0
1910	14,008	-633	-4.3
1900	14,641	540	3.8
1890	14,101	1,984	16.4
1880	12,117	-649	-5.1
1870	12,766	4,630	56.9
1860	8,136	5,658	228.3
1850	2,478	...	...
MARION:			
1960	10,882	4,966	83.9
1950	5,916	1,195	25.3
1940	4,721	373	8.6
1930	4,348	210	5.1
1920	4,138	-262	-6.0
1910	4,400	298	7.3
1900	4,102	1,008	32.6
1890	3,094	1,155	59.6
1880	1,939	117	6.4
1870	1,822	455	33.3
1860	1,367	...	...
MARSHALLTOWN:			
1960	22,521	2,700	13.6
1950	19,821	581	3.0
1940	19,240	1,867	10.7
1930	17,373	1,642	10.4
1920	15,731	2,357	17.6
1910	13,374	1,830	15.9
1900	11,544	2,630	29.5
1890	8,914	2,674	42.9
1880	6,240	3,022	93.9
1870	3,218	2,237	228.0
1860	981	...	...
MASON CITY:			
1960	30,642	2,662	9.5
1950	27,980	900	3.3
1940	27,080	3,776	16.2
1930	23,304	3,239	16.1
1920	20,065	8,835	78.7
1910	11,230	4,484	66.5
1900	6,746	2,739	68.4
1890	4,007	1,497	59.6
1880	2,510	1,327	112.2
1870	1,183	...	...
MUSCATINE:			
1960	20,997	1,956	10.3
1950	19,041	755	4.1
1940	18,286	1,508	9.0
1930	16,778	710	4.4
1920	16,068	-110	-0.7
1910	16,178	2,105	15.0
1900	14,073	2,619	22.9
1890	11,454	3,159	38.1
1880	8,295	1,577	23.5
1870	6,718	1,394	26.2
1860	5,324	2,784	109.6
1850	2,540	...	...
NEWTON:			
1960	15,381	3,658	31.2
1950	11,723	1,261	12.1
1940	10,462	-1,098	-9.5
1930	11,560	4,933	74.4
1920	6,627	2,011	43.6
1910	4,616	934	25.4
1900	3,682	1,118	43.6
1890	2,564	-43	-1.6
1880	2,607	624	31.5
1870	1,983	366	22.6
1860	1,617	...	...
OSKALOOSA:			
1960	11,053	-71	-0.6
1950	11,124	100	0.9
1940	11,024	901	8.9
1930	10,123	696	7.4
1920	9,427	-39	-0.4
1910	9,466	254	2.8
1900	9,212	2,654	40.5
1890	6,558	1,960	42.6
1880	4,598	1,394	43.5
OSKALOOSA--Con.			
1870	3,204	-1,189	-27.1
1860	4,393	3,768	602.9
1850	625	...	...
OTTUMWA:			
1960	33,871	240	0.7
1950	33,631	2,061	6.5
1940	31,570	3,495	12.4
1930	28,075	5,072	22.0
1920	23,003	991	4.5
1910	22,012	3,815	21.0
1900	18,197	4,196	30.0
1890	14,001	4,997	55.5
1880	9,004	3,790	72.7
1870	5,214	3,582	219.5
1860	1,632	...	...
SIOUX CITY:			
1960	89,159	5,168	6.2
1950	83,991	1,627	2.0
1940	82,364	3,181	4.0
1930	79,183	7,956	11.2
1920	71,227	23,399	48.9
1910	47,828	14,717	44.4
1900	33,111	-4,695	-12.4
1890	37,806	30,440	413.3
1880	7,366	3,965	116.6
1870	3,401	...	...
WATERLOO:			
1960	71,755	6,557	10.1
1950	65,198	13,455	26.0
1940	51,743	5,552	12.0
1930	46,191	9,961	27.5
1920	36,230	9,537	35.9
1910	26,693	14,113	112.2
1900	12,580	5,906	88.5
1890	6,674	1,044	18.5
1880	5,630	1,293	29.8
1870	4,337	...	...
WEST DES MOINES:			
1960	11,949	6,334	112.8
1950	5,615	1,363	32.1
1940	4,252	-28	-0.7
1930	4,280	649	17.9
1920	3,631	1,058	41.1
1910	2,573	873	51.4
1900	1,700	...	...

Table 6.—AREA AND POPULATION OF COUNTIES, URBAN AND RURAL: 1960 AND 1950

[Minus sign (-) denotes decrease. Percent not shown where less than 0.1]

County	Map reference	Land area in square miles, 1960	1960 population									1950 population			Percent increase, 1950 to 1960		
			Total		Urban				Rural								
			Number	Per square mile	Total	Percent of total population	Urbanized areas	Other urban territory	Total	Places of 1,000 to 2,500	Other rural territory	Total	Urban	Rural	Total	Urban	Rural
The State	...	56,032	2,757,537	49.2	1,462,512	53.0	757,980	704,532	1,295,025	196,680	1,098,345	2,621,073	1,250,938	1,370,135	5.2	16.9	-5.5
Adair	H-6	569	10,893	19.1	...	...	...	...	10,893	2,584	8,309	12,292	...	12,292	-11.4	...	-11.4
Adams	I-5	426	7,468	17.5	...	...	...	...	7,468	2,041	5,427	8,753	...	8,753	-14.7	...	-14.7
Allamakee	A-13	639	15,982	25.0	3,639	22.8	...	3,639	12,343	2,879	9,464	16,351	3,158	13,193	-2.3	15.2	-6.4
Appanoose	I-9	523	16,015	30.6	6,629	41.4	...	6,629	9,386	...	9,386	19,683	7,625	12,058	-18.6	-13.1	-22.2
Audubon	F-5	448	10,919	24.4	2,928	26.8	...	2,928	7,991	1,111	6,880	11,579	2,808	8,771	-5.7	4.3	-8.9
Benton	E-11	718	23,422	32.6	7,704	32.9	...	7,704	15,718	...	15,718	22,656	7,363	15,293	3.4	4.6	2.8
Black Hawk	D-11	567	122,482	216.0	102,827	84.0	102,827	...	19,655	3,038	16,617	100,448	84,386	16,062	21.9	21.9	22.4
Boone	F-7	573	28,037	48.9	12,468	44.5	...	12,468	15,569	3,811	11,758	28,139	12,164	15,975	-0.4	2.5	-2.5
Bremer	C-11	439	21,108	48.1	6,357	30.1	...	6,357	14,751	3,349	11,402	18,884	5,124	13,760	11.8	24.1	7.2
Buchanan	D-12	569	22,293	39.2	5,498	24.7	...	5,498	16,795	1,488	15,307	21,927	4,865	17,062	1.7	13.0	-1.6
Buena Vista	C-4	573	21,189	37.0	7,728	36.5	...	7,728	13,461	1,393	12,068	21,113	6,954	14,159	0.4	11.1	-4.9
Butler	C-10	582	17,467	30.0	...	...	...	...	17,467	5,335	12,132	17,394	...	17,394	0.4	...	0.4
Calhoun	D-5	572	15,923	27.8	...	...	...	...	15,923	6,216	9,707	16,925	...	16,925	-5.9	...	-5.9
Carroll	E-5	574	23,431	40.8	7,682	32.8	...	7,682	15,749	3,236	12,513	23,065	6,231	16,834	1.6	23.3	-6.4
Cass	G-5	559	17,919	32.1	6,890	38.5	...	6,890	11,029	2,440	8,589	18,532	6,480	12,052	-3.3	6.3	-8.5
Cedar	F-13	585	17,791	30.4	2,862	16.1	...	2,862	14,929	3,327	11,602	16,910	2,633	14,277	5.2	8.7	4.6
Cerro Gordo	B-9	576	49,894	86.6	36,800	73.8	...	36,800	13,094	...	13,094	46,053	32,957	13,096	8.3	11.7	...
Cherokee	C-3	573	18,598	32.5	7,724	41.5	...	7,724	10,874	1,307	9,567	19,052	7,705	11,347	-2.4	0.2	-4.2
Chickasaw	B-11	505	15,034	29.8	3,456	23.0	...	3,456	11,578	1,737	9,841	15,228	3,323	11,905	-1.3	4.0	-2.7
Clarke	I-7	429	8,222	19.2	3,350	40.7	...	3,350	4,872	...	4,872	9,369	3,422	5,947	-12.2	-2.1	-18.1
Clay	B-4	571	18,504	32.4	8,864	47.9	...	8,864	9,640	...	9,640	18,103	7,446	10,657	2.2	19.0	-9.5
Clayton	C-13	778	21,962	28.2	...	...	...	...	21,962	7,302	14,660	22,522	...	22,522	-2.5	...	-2.5
Clinton	F-14	695	55,060	79.2	36,813	66.9	...	36,813	18,247	2,225	16,022	49,664	33,023	16,641	10.9	11.5	9.7
Crawford	E-4	716	18,569	25.9	4,930	26.5	...	4,930	13,639	...	13,639	19,741	4,554	15,187	-5.9	8.3	-10.2

Table 6.—AREA AND POPULATION OF COUNTIES, URBAN AND RURAL: 1960 AND 1950—Con.

[Minus sign (-) denotes decrease. Percent not shown where less than 0.1]

County	Map reference	Land area in square miles, 1960	1960 population									1950 population			Percent increase, 1950 to 1960		
			Total		Urban				Rural								
			Number	Per square mile	Total	Percent of total population	Urbanized areas	Other urban territory	Total	Places of 1,000 to 2,500	Other rural territory	Total	Urban	Rural	Total	Urban	Rural
Dallas	G-7	597	24,123	40.4	6,442	26.7	...	6,442	17,681	3,143	14,538	23,661	6,174	17,487	2.0	4.3	1.1
Davis	I-10	509	9,199	18.1	2,771	30.1	...	2,771	6,428	...	6,428	9,959	2,688	7,271	-7.6	3.1	-11.6
Decatur	I-7	530	10,539	19.9	...	...	...	...	10,539	4,177	6,362	12,601	...	12,601	-16.4	...	-16.4
Delaware	D-13	573	18,483	32.3	4,482	24.2	...	4,482	14,001	...	14,001	17,734	3,987	13,747	4.2	12.4	1.8
Des Moines	I-13	409	44,605	109.1	34,990	78.4	...	34,990	9,615	1,040	8,575	42,056	30,613	11,443	6.1	14.3	-16.0
Dickinson	A-5	376	12,574	33.4	2,685	21.4	...	2,685	9,889	1,476	8,413	12,756	...	12,756	-1.4	...	-22.5
Dubuque	D-14	608	80,048	131.7	60,103	75.1	57,365	2,738	19,945	1,303	18,642	71,337	49,671	21,666	12.2	21.0	-7.9
Emmet	A-5	395	14,871	37.6	7,927	53.3	...	7,927	6,944	...	6,944	14,102	6,719	7,383	5.5	18.0	-5.9
Fayette	C-12	728	28,581	39.3	10,833	37.9	...	10,833	17,748	1,597	16,151	28,294	7,858	20,436	1.0	37.9	-13.2
Floyd	B-10	503	21,102	42.0	9,964	47.2	...	9,964	11,138	1,275	9,863	21,505	10,309	11,196	-1.9	-3.3	-0.5
Franklin	C-9	586	15,472	26.4	4,501	29.1	...	4,501	10,971	1,211	9,760	16,268	4,432	11,836	-4.9	1.6	-7.3
Fremont	I-3	523	10,282	19.7	...	...	...	...	10,282	2,704	7,578	12,323	...	12,323	-16.6	...	-16.6
Greene	F-6	569	14,379	25.3	4,570	31.8	...	4,570	9,809	...	9,809	15,544	4,326	11,218	-7.5	5.6	-12.6
Grundy	D-10	501	14,132	28.2	...	...	...	...	14,132	4,024	10,108	13,722	...	13,722	3.0	...	3.0
Guthrie	F-5	596	13,607	22.8	...	...	...	...	13,607	4,235	9,372	15,197	...	15,197	-10.5	...	-10.5
Hamilton	D-8	577	20,032	34.7	8,520	42.5	...	8,520	11,512	1,113	10,399	19,660	7,611	12,049	1.9	11.9	-4.5
Hancock	B-8	570	14,604	25.6	...	...	...	...	14,604	4,032	10,572	15,077	...	15,077	-3.1	...	-3.1
Hardin	D-9	574	22,533	39.3	8,790	39.0	...	8,790	13,743	1,676	12,067	22,218	8,007	14,211	1.4	9.8	-3.3
Harrison	F-3	695	17,600	25.3	3,567	20.3	...	3,567	14,033	4,163	9,870	19,560	3,546	16,014	-10.0	0.6	-12.4
Henry	I-13	440	18,187	41.3	7,339	40.4	...	7,339	10,848	1,694	9,154	18,708	5,843	12,865	-2.8	25.6	-15.7
Howard	A-11	471	12,734	27.0	3,809	29.9	...	3,809	8,925	...	8,925	13,105	3,638	9,467	-2.8	4.7	-5.7
Humboldt	C-7	435	13,156	30.2	4,031	30.6	...	4,031	9,125	...	9,125	13,117	3,219	9,898	0.3	25.2	-7.8
Ida	D-4	431	10,269	23.8	...	...	...	...	10,269	3,678	6,591	10,697	...	10,697	-4.0	...	-4.0
Iowa	F-11	584	16,396	28.1	...	...	...	...	16,396	4,587	11,809	15,835	...	15,835	3.5	...	3.5
Jackson	E-14	644	20,754	32.2	5,909	28.5	...	5,909	14,845	2,181	12,664	18,622	4,307	14,315	11.4	37.2	3.7
Jasper	F-9	736	35,282	47.9	15,381	43.6	...	15,381	19,901	3,697	16,204	32,305	11,723	20,582	9.2	31.2	-3.3
Jefferson	I-12	436	15,818	36.3	8,054	50.9	...	8,054	7,764	...	7,764	15,696	7,299	8,397	0.8	10.3	-7.5
Johnson	F-13	617	53,663	87.0	33,443	62.3	...	33,443	20,220	2,357	17,863	45,756	27,212	18,544	17.3	22.9	9.0
Jones	E-13	585	20,693	35.4	7,806	37.7	...	7,806	12,887	298	12,589	19,401	6,798	12,603	6.7	14.8	2.3
Keokuk	G-11	579	15,492	26.8	...	...	...	...	15,492	3,506	11,986	16,797	...	16,797	-7.8	...	-7.8
Kossuth	A-7	979	25,314	25.9	5,702	22.5	...	5,702	19,612	1,000	18,612	26,241	5,415	20,826	-3.5	5.3	-5.8
Lee	J-13	522	44,207	84.7	31,563	71.4	...	31,563	12,644	...	12,644	43,102	31,098	12,004	2.6	1.5	5.3
Linn	E-12	713	136,899	192.0	107,711	78.7	105,118	2,593	29,188	3,550	25,638	104,274	78,212	26,062	31.3	37.7	12.0
Louisa	H-13	403	10,290	25.5	...	...	...	...	10,290	2,761	7,529	11,101	...	11,101	-7.3	...	-7.3
Lucas	I-9	433	10,923	25.2	5,042	46.2	...	5,042	5,881	...	5,881	12,069	5,320	6,749	-9.5	-5.2	-12.9
Lyon	A-2	588	14,468	24.6	2,780	19.2	...	2,780	11,688	1,200	10,488	14,697	2,640	12,057	-1.6	5.3	-3.1
Madison	H-7	565	12,295	21.8	3,639	29.6	...	3,639	8,656	...	8,656	13,131	3,570	9,561	-6.4	1.9	-9.5
Mahaska	G-10	572	23,602	41.3	11,053	46.8	...	11,053	12,549	1,248	11,301	24,672	11,124	13,548	-4.3	-0.6	-7.3
Marion	G-9	568	25,886	45.6	13,015	50.3	...	13,015	12,871	1,025	11,846	25,930	12,052	13,878	-0.2	8.0	-7.3
Marshall	E-9	574	37,984	66.2	22,521	59.3	...	22,521	15,463	1,142	14,321	35,611	19,821	15,790	6.7	13.6	-2.1
Mills	I-3	446	13,050	29.3	4,783	36.7	...	4,783	8,267	1,193	7,074	14,064	4,664	9,400	-7.2	2.6	-12.1
Mitchell	A-10	467	14,043	30.1	3,753	26.7	...	3,753	10,290	1,014	9,276	13,945	3,436	10,509	0.7	9.2	-2.1
Monona	E-3	697	13,916	20.0	3,176	22.8	...	3,176	10,740	1,686	9,054	16,303	3,498	12,805	-14.6	-9.2	-16.1
Monroe	I-9	435	10,463	24.1	4,582	43.8	...	4,582	5,881	7	5,874	11,814	4,838	6,976	-11.4	-5.3	-15.7
Montgomery	I-4	422	14,467	34.3	6,421	44.4	...	6,421	8,046	1,690	6,356	15,685	6,526	9,159	-7.8	-1.6	-12.2
Muscatine	G-13	439	33,840	77.1	20,997	62.0	...	20,997	12,843	3,792	9,051	32,148	19,041	13,107	5.3	10.3	-2.0
O'Brien	B-3	575	18,840	32.8	4,251	22.6	...	4,251	14,589	5,521	9,068	18,970	4,001	14,969	-0.7	6.2	-2.5
Osceola	A-3	397	10,064	25.4	2,852	28.3	...	2,852	7,212	...	7,212	10,181	2,559	7,622	-1.1	11.4	-5.4
Page	I-4	535	21,023	39.3	11,470	54.6	...	11,470	9,553	...	9,553	23,921	12,024	11,897	-12.1	-4.6	-19.7
Palo Alto	B-6	561	14,736	26.3	3,887	26.4	...	3,887	10,849	...	10,849	15,891	3,760	12,131	-7.3	3.4	-10.6
Plymouth	C-3	863	23,906	27.7	6,767	28.3	...	6,767	17,139	3,733	13,406	23,252	5,844	17,408	2.8	15.8	-1.5
Pocahontas	C-5	580	14,234	24.5	...	...	...	...	14,234	4,836	9,398	15,496	...	15,496	-8.1	...	-8.1
Polk	F-8	594	266,315	448.3	244,079	91.7	241,115	2,964	22,236	1,458	20,778	226,010	199,934	26,076	17.8	22.1	-14.7
Pottawattamie	G-3	964	83,102	86.2	60,547	72.9	60,547	...	22,555	2,880	19,675	69,682	47,141	22,541	19.3	28.4	0.1
Poweshiek	F-10	589	19,300	32.8	7,367	38.2	...	7,367	11,933	2,831	9,102	19,344	6,828	12,516	-0.2	7.9	-4.7
Ringgold	I-6	538	7,910	14.7	...	...	...	...	7,910	1,738	6,172	9,528	...	9,528	-17.0	...	-17.0
Sac	D-4	578	17,007	29.4	3,354	19.7	...	3,354	13,653	2,496	11,157	17,518	3,170	14,348	-2.9	5.8	-4.8
Scott	G-14	453	119,067	262.8	101,018	84.8	101,018	...	18,049	2,636	15,413	100,698	81,837	18,861	18.2	23.4	-4.3
Shelby	F-4	587	15,825	27.0	4,350	27.5	...	4,350	11,475	...	11,475	15,942	3,915	12,027	-0.7	11.1	-4.6
Sioux	B-2	766	26,375	34.4	5,251	19.9	...	5,251	21,124	6,305	14,819	26,381	2,625	23,756	...	100.0	-11.1
Story	F-8	568	49,327	86.8	31,230	63.3	...	31,230	18,097	1,773	16,324	44,294	26,661	17,633	11.4	17.1	2.6
Tama	E-10	720	21,413	29.7	5,775	27.0	...	5,775	15,638	2,820	12,818	21,688	2,930	18,758	-1.3	97.1	-16.6
Taylor	I-5	528	10,288	19.5	...	...	...	...	10,288	2,985	7,303	12,420	...	12,420	-17.2	...	-17.2
Union	I-6	426	13,712	32.2	7,667	55.9	...	7,667	6,045	...	6,045	15,651	8,317	7,334	-12.4	-7.8	-17.6
Van Buren	I-12	487	9,778	20.1	...	...	...	...	9,778	1,023	8,755	11,007	...	11,007	-11.2	...	-11.2
Wapello	I-10	437	46,126	105.6	33,871	73.4	...	33,871	12,255	2,208	10,047	47,397	33,631	13,766	-2.7	0.7	-11.0
Warren	G-8	572	20,829	36.4	7,062	33.9	...	7,062	13,767	2,645	11,122	17,758	5,145	12,613	17.3	37.3	9.1
Washington	G-12	568	19,406	34.2	6,037	31.1	...	6,037	13,369	2,320	11,049	19,557	5,902	13,655	-0.8	2.3	-2.1
Wayne	I-9	532	9,800	18.4	...	...	...	...	9,800	2,804	6,996	11,737	...	11,737	-16.5	...	-16.5
Webster	D-7	718	47,810	66.6	28,399	59.4	...	28,399	19,411	1,127	18,284	44,241	25,115	19,126	8.1	13.1	1.5
Winnebago	A-8	401	13,099	32.7	2,930	22.4	...	2,930	10,169	2,898	7,271	13,450	2,766	10,684	-2.6	5.9	-4.8
Winneshiek	A-12	688	21,651	31.5	6,435	29.7	...	6,435	15,216	...	15,216	21,639	6,060	15,579	0.1	6.2	-2.3
Woodbury	D-2	871	107,849	123.8	89,990	83.4	89,990	...	17,859	1,156	16,703	103,917	83,991	19,926	3.8	7.1	-10.4
Worth	A-9	400	10,259	25.6	...	...	...	...	10,259	3,193	7,066	11,068	...	11,068	-7.3	...	-7.3
Wright	C-7	577	19,447	33.7	10,119	52.0	...	10,119	9,328	...	9,328	19,652	7,326	12,326	-1.0	38.1	-24.3

Table 7.—POPULATION OF COUNTIES, BY MINOR CIVIL DIVISIONS: 1940 TO 1960

["U" denotes an unincorporated place. For changes in boundaries, etc., between 1940 and 1950, see table 6 for this State in *U. S. Census of Population: 1950*, Vol. I or II. Total population of a place located in 2 or more minor civil divisions appears in table 8. Minor civil division figures for 1950 and 1940 do not necessarily add to county totals]

County and minor civil division	1960	1950	1940
ADAIR COUNTY	10,893	12,292	13,196
Adair twp	720	807	863
Adair town (pt.)	720	807	863
Bridgewater twp	245	315	336
Bridgewater town	225	296	302
Eureka twp	392	395	467
Grand River twp	335	431	518
Greenfield twp	2,308	2,169	1,950
Greenfield city[1]	2,243	2,102	1,869
Grove twp	413	505	611
Harrison twp	365	483	578
Jackson twp	357	434	489
Jefferson twp	415	506	566
Lee twp	319	390	411
Lincoln twp	430	484	591
Orient twp	716	871	918
Orient town	341	427	442
Prussia twp	383	463	511
Richland twp	448	532	542
Stuart twp	341	398	466
Stuart city (pt.)	341	398	466
Summerset twp	1,225	1,316	1,328
Fontanelle town	729	812	797
Summit twp	346	410	501
Union twp	345	452	497
Walnut twp	442	529	629
Casey town (pt.)	42	57	81
Washington twp	348	402	424
ADAMS COUNTY	7,468	8,753	10,156
Carl twp	369	445	543
Colony twp	388	493	510
Douglas twp	510	739	1,144
Carbon town	162	282	383
Grant twp	416	427	509
Jasper twp	653	786	825
Corning city (pt.)	50	71	55
Lincoln twp	363	430	530
Mercer twp	346	396	459
Nodaway twp	560	728	905
Nodaway town	204	233	270
Prescott twp	650	768	880
Prescott town	331	372	400
Quincy twp	2,483	2,601	2,762
Corning city (pt.)[2]	1,991	2,033	2,107
Union twp	326	414	463
Washington twp	404	526	626
ALLAMAKEE COUNTY	15,982	16,351	17,184
Center twp	496	521	606
Fairview twp	199	228	307
Franklin twp	579	671	805
French Creek twp	314	305	372
Hanover twp	291	350	430
Iowa twp	891	848	921
New Albin town	643	568	602
Jefferson twp	677	734	767
Lafayette twp	457	523	542
Lansing twp	1,798	2,023	1,953
Lansing town	1,325	1,536	1,388
Linton twp	436	462	499
Ludlow twp	734	703	739
Makee twp	4,255	3,946	3,821
Waukon city (pt.)	3,576	3,158	2,972
Paint Creek twp	708	777	913
Waterville town	184	199	253
Post twp	2,189	1,978	1,839
Postville town	1,554	1,343	1,194
Taylor twp	479	561	800
Harpers Ferry town	211	252	361
Union City twp	388	479	472
Union Prairie twp	623	674	753
Waukon city (pt.)[3]	63	...	...
Waterloo twp	468	568	645
APPANOOSE COUNTY	16,015	19,683	24,245
Bellair twp	766	981	1,473
Numa town (pt.)	179	212	276
Caldwell twp	574	840	1,194
Exline town	223	342	481
Center twp	6,629	7,625	8,413
Centerville city	6,629	7,625	8,413
Chariton twp	199	295	351
Douglas twp	239	275	330
Franklin twp	286	327	436
Independence twp	312	386	516
Johns twp	439	558	784
Plano town	87	106	209
Lincoln twp	343	443	639
Numa town (pt.)	23	36	46
Pleasant twp	1,040	1,264	1,598
Cincinnati town	583	703	859
Sharon twp	217	285	361
Taylor twp	892	1,005	1,112
Moravia town	621	652	731
Udell twp	513	601	739
Udell town	76	96	137
Unionville town	185	204	253

See footnotes at end of table, p. 22.

County and minor civil division	1960	1950	1940
APPANOOSE COUNTY--Con.			
Union twp	225	252	301
Vermilion twp	537	619	758
Walnut twp	1,397	2,036	2,942
Mystic city	761	1,233	1,822
Rathbun town	203	229	352
Washington twp	1,017	1,326	1,515
Moulton town (pt.)	694	879	1,019
Wells twp	390	565	783
Moulton town (pt.)	79	106	162
AUDUBON COUNTY	10,919	11,579	11,790
Audubon twp	541	592	652
Cameron twp	469	479	519
Douglas twp	501	584	624
Exira twp	1,827	1,839	1,838
Brayton town (pt.)	151	156	136
Exira town[4]	1,111	1,129	1,046
Greeley twp	442	501	501
Hamlin twp	605	696	802
Leroy twp	3,540	3,502	3,150
Audubon city	2,928	2,808	2,409
Lincoln twp	650	668	760
Gray town	152	183	182
Melville twp	350	454	527
Oakfield twp	601	676	778
Brayton town (pt.)	74	83	81
Sharon twp	918	1,031	1,053
Kimballton town	380	428	349
Viola twp	475	557	586
BENTON COUNTY	23,422	22,656	22,879
Belle Plaine twp	2,923	3,056	3,202
Belle Plaine city	2,923	3,056	3,202
Benton twp	396	335	394
Big Grove twp	510	557	606
Bruce twp	469	465	505
Canton twp	479	467	483
Cedar twp	687	797	826
Mount Auburn town	186	216	223
Eden twp	490	537	535
Eldorado twp	999	833	844
Newhall town	495	366	330
Florence twp	1,303	1,064	1,072
Norway town	516	441	407
Walford town[5]	264	...	...
Fremont twp	1,084	946	913
Atkins town	527	387	330
Harrison twp	436	461	477
Homer twp	515	481	514
Iowa twp	527	536	533
Luzerne town (pt.)	50	45	39
Jackson twp	878	1,014	1,057
Garrison town	421	457	459
Kane twp	1,056	954	1,048
Keystone town	522	438	466
Leroy twp	1,157	1,099	1,090
Blairstown town	583	523	525
Luzerne town (pt.)	86	141	96
Monroe twp	416	505	529
Polk twp	1,310	1,236	1,173
Urbana town	544	414	397
St. Clair twp	662	651	636
Shellsburg twp	625	632	552
Shellsburg town	625	632	552
Taylor twp.[5]	697	713	681
Union twp	1,022	1,010	1,046
Van Horne town	554	511	551
Vinton twp.[5]	4,781	4,307	4,163
Vinton city[5]	4,781	4,407	4,163
BLACK HAWK COUNTY	122,482	100,448	79,946
Barclay twp	706	646	691
Bennington twp	617	629	721
Big Creek twp	2,286	2,075	1,897
La Porte City town	1,953	1,770	1,594
Black Hawk twp	1,594	1,169	1,082
Hudson town[6]	1,085	613	492
Cedar twp	2,326	985	768
Cedar Falls twp.[6]	23,308	15,759	10,457
Cedar Falls city[6]	21,195	14,041	9,349
Eagle twp	609	590	609
East Waterloo twp.[6]	39,317	37,164	29,900
Elk Run Heights town[6]	1,124	...	...
Evansdale town[6]	5,738	3,571	...
Waterloo city (pt.)[6]	30,978	32,875	27,184
Fox twp	728	730	761
Lester twp	1,207	1,070	1,034
Dunkerton town	507	409	360
Lincoln twp	571	582	564
Mt. Vernon twp.[6]	1,190	1,014	969
Orange twp.[6]	983	1,108	933
Poyner twp.[6]	2,219	1,844	1,497
Gilbertville town	533	399	259
Raymond town[6]	378	...	...
Spring Creek twp	382	441	497
Union twp	475	428	427

County and minor civil division	1960	1950	1940
BLACK HAWK COUNTY--Con.			
Washington twp	1,796	1,036	446
Janesville town (pt.)	55	36	19
Waterloo twp.[6]	42,168	33,178	26,693
Castle Hill town	932	425	294
Waterloo city (pt.)[6]	40,777	31,930	24,559
BOONE COUNTY	28,037	28,139	29,782
Amaqua twp	545	605	704
Beaver town	115	114	126
Beaver twp	399	445	501
Berkley town (pt.)	7	4	...
Cass twp	2,178	2,038	1,892
Colfax twp	548	589	656
Luther town (pt.)	2	2	7
Des Moines twp	13,756	13,546	13,767
Boone city[7]	12,468	12,164	12,373
Dodge twp	922	1,076	1,224
Fraser town (pt.)	123	198	248
Douglas twp	2,175	1,862	2,165
Madrid city (pt.)	1,843	1,483	1,720
Garden twp	1,018	922	1,102
Madrid city (pt.)[7]	443	346	354
Sheldahl town (pt.)	35	19	27
Grant twp	698	794	853
Boxholm town	250	304	285
Harrison twp	570	602	693
Jackson twp	621	632	681
Marcy twp	770	891	1,012
Ogden town (pt.)	117	112	135
Peoples twp	478	533	566
Pilot Mound twp	480	546	589
Fraser town (pt.)	3	10	7
Pilot Mound town	196	246	282
Union twp	556	640	794
Berkley town (pt.)	51	67	105
Worth twp	529	536	573
Luther town (pt.)	145	129	138
Yell twp	1,794	1,882	2,010
Fraser town (pt.)	8	11	8
Ogden town (pt.)	1,408	1,374	1,378
BREMER COUNTY	21,108	18,884	17,932
Dayton twp	654	691	715
Douglas twp	714	749	727
Franklin twp	589	650	655
Frederika twp	517	513	592
Frederika town	249	210	236
Fremont twp	1,847	1,801	1,688
Tripoli town	1,179	1,124	1,001
Jackson twp	1,020	830	793
Janesville town (pt.)	593	409	347
Jefferson twp	1,471	1,201	1,091
Denver town	831	635	556
Lafayette twp	609	563	650
Le Roy twp	346	347	367
Maxfield twp	1,297	1,276	1,310
Readlyn town	547	468	426
Polk twp	1,226	1,154	1,209
Plainfield town	445	387	362
Sumner twp	2,170	1,911	1,752
Sumner town	2,170	1,911	1,752
Sumner No. 2 twp	554	554	588
Warren twp	833	858	928
Washington twp.[8]	904	662	711
Waverly twp.[8]	6,357	5,124	4,156
Waverly city[8]	6,357	5,124	4,156
BUCHANAN COUNTY	22,293	21,927	20,991
Buffalo twp	814	908	949
Aurora town (pt.)	189	186	221
Stanley town	156	158	185
Byron twp	1,174	1,175	1,102
Winthrop town	649	604	546
Cono twp	549	606	540
Fairbank twp	1,509	1,412	1,339
Fairbank town (pt.)	608	617	594
Fremont twp	502	529	594
Hazleton twp	1,436	1,312	1,269
Hazleton town	665	550	536
Homer twp	770	788	806
Rowley town	234	249	233
Jefferson twp	896	915	987
Brandon town	322	319	324
Liberty twp	998	959	1,048
Quasqueton town	373	374	400
Madison twp	1,170	1,274	1,239
Aurora town (pt.)	34	39	55
Lamont town	554	574	589
Middlefield twp	534	502	545
Newton twp	528	611	622
Perry twp	2,366	2,063	1,600
Jesup town	1,488	1,158	902
Sumner twp	428	474	507
Washington twp	8,018	7,805	7,258
Independence city	5,498	4,865	4,342
Westburg twp	601	594	586

Table 7.—POPULATION OF COUNTIES, BY MINOR CIVIL DIVISIONS: 1940 TO 1960—Con.

["U" denotes an unincorporated place. For changes in boundaries, etc., between 1940 and 1950, see table 6 for this State in *U. S. Census of Population: 1950*, Vol. I or II. Total population of a place located in 2 or more minor civil divisions appears in table 8. Minor civil division figures for 1950 and 1940 do not necessarily add to county totals]

County and minor civil division	1960	1950	1940
BUENA VISTA COUNTY	21,189	21,113	19,838
Barnes twp	1,028	1,117	1,230
Linn Grove town	330	320	402
Rembrandt town	265	296	302
Brooke twp	350	415	447
Coon twp	474	519	563
Elk twp	468	536	532
Fairfield twp	1,266	1,332	1,476
Albert City town	722	736	759
Grant twp	556	598	652
Hayes twp	688	546	518
Lakeside town (pt.)	130	95	23
Lee twp	484	557	599
Lincoln twp	449	462	510
Maple Valley twp	453	550	540
Newell twp	1,378	1,374	1,425
Newell town	893	884	854
Nokomis twp	1,929	1,929	1,839
Alta town[9]	1,393	1,348	1,269
Poland twp	1,021	1,158	1,185
Marathon town	516	565	597
Providence twp	547	590	635
Scott twp	488	531	487
Sioux Rapids twp	962	1,010	1,056
Sioux Rapids town	962	1,010	1,056
Storm Lake twp	8,035	7,219	5,450
Lakeside town (pt.)	176	124	80
Storm Lake city[9]	7,728	6,954	5,274
Washington twp	613	670	694
Truesdale town	153	158	135
BUTLER COUNTY	17,467	17,394	17,986
Albion twp	1,707	1,619	1,658
Parkersburg town (pt.)[10]	1,188	1,085	1,028
Beaver twp	1,212	1,214	1,231
New Hartford town	649	584	548
Bennezette twp	550	679	756
Aredale town	153	204	225
Butler twp	1,615	1,562	1,620
Clarksville town (pt.)	1,084	971	1,000
Coldwater twp	1,990	2,008	1,978
Greene town[10]	1,427	1,347	1,303
Dayton twp	547	608	635
Fremont twp	622	588	644
Jackson twp	820	864	969
Allison town (pt.)	16	14	9
Clarksville town (pt.)	244	239	240
Jefferson twp	499	537	584
Madison twp	577	614	690
Monroe twp	1,649	1,521	1,458
Aplington town	840	702	588
Parkersburg town (pt.)[10]	280	215	232
Pittsford twp	1,292	1,304	1,404
Bristow town (pt.)	45	49	56
Dumont town	719	718	762
Ripley twp	408	474	541
Shell Rock twp	1,642	1,560	1,518
Shell Rock town	1,112	1,013	925
Washington twp	624	635	731
West Point twp	1,713	1,607	1,569
Allison town (pt.)	936	757	699
Bristow town (pt.)	223	264	262
CALHOUN COUNTY	15,923	16,925	17,584
Butler twp	1,376	1,595	1,542
Jolley town	120	195	161
Pomeroy town (pt.)	781	847	789
Calhoun twp	358	406	444
Cedar twp	737	807	907
Rinard town	99	115	143
Somers town	203	217	213
Center twp	1,124	1,125	1,174
Rockwell City (pt.)	547	485	475
Elm Grove twp	515	562	592
Yetter town	85	121	135
Garfield twp	483	508	558
Lytton town (pt.)	47	43	30
Greenfield twp	607	607	715
Knierim town	153	133	159
Jackson twp	421	519	554
Lake City twp	2,114	2,308	2,216
Lake City	2,114	2,308	2,216
Lake Creek twp	403	483	549
Lincoln twp	2,327	2,147	1,993
Manson town	1,789	1,622	1,429
Logan twp	371	446	512
Reading twp	833	854	936
Farnhamville town	409	399	425
Sherman twp	589	582	594
Pomeroy town (pt.)	35	21	54
Twin Lakes twp	2,145	2,327	2,477
Rockwell City (pt.)	1,766	1,848	1,916
Union twp	1,063	1,130	1,238
Lohrville town	653	698	776
Williams twp	457	519	583
CARROLL COUNTY	23,431	23,065	22,770
Arcadia twp	972	1,026	1,054
Arcadia town	437	425	410
Carroll twp.[11]	7,527	6,168	5,330
Carroll city (pt.)[11]	7,527	6,168	5,330
Eden twp	929	962	1,024
Templeton town	354	385	390
Ewoldt twp	546	532	569
Glidden twp	1,613	1,714	1,653
Glidden town	993	996	941
Ralston town (pt.)	137	149	187
Grant twp	718	656	695
Carroll city (pt.)	155	63	59
Lidderdale town (pt.)	22	18	22
Jasper twp	690	763	844
Lanesboro town	258	280	289
Kniest twp	655	829	866
Breda town (pt.)	11	2	3
Maple River twp.[11]	759	772	865
Newton twp	834	1,010	1,007
Dedham town	322	360	392
Pleasant Valley twp	654	652	741
Willey town	80	94	86
Richland twp	412	434	513
Roselle twp	967	978	1,061
Halbur town	214	235	209
Sheridan twp	714	776	778
Lidderdale town (pt.)	179	162	186
Union twp	2,063	2,297	2,182
Coon Rapids town	1,560	1,676	1,533
Warren twp	1,676	1,801	1,748
Manning town	1,676	1,801	1,748
Washington twp	578	549	593
Wheatland twp	1,124	1,146	1,247
Breda town (pt.)	532	504	529
CASS COUNTY	17,919	18,532	18,647
Atlantic twp.[12]	6,890	6,480	5,802
Atlantic city[12]	6,890	6,480	5,802
Bear Grove twp	395	466	551
Benton twp	355	443	518
Brighton twp	560	648	735
Marne town	205	214	245
Cass twp	942	994	1,059
Lewis town	501	511	557
Edna twp	343	375	461
Franklin twp	628	720	787
Wiota town	195	227	246
Grant twp	1,692	1,609	1,675
Anita town	1,233	1,112	1,088
Grove twp.[12]	601	677	637
Lincoln twp	413	490	499
Massena twp	829	967	986
Massena town	456	459	479
Noble twp	545	606	655
Pleasant twp	1,602	1,675	1,659
Griswold town[12]	1,207	1,149	1,132
Pymosa twp	474	549	572
Union twp	828	960	1,047
Cumberland town	425	493	578
Victoria twp	379	398	500
Washington twp	443	475	504
CEDAR COUNTY	17,791	16,910	16,884
Cass twp	369	387	477
Center twp	3,843	3,657	3,557
Tipton city[13]	2,862	2,633	2,518
Dayton twp	1,393	1,332	1,249
Clarence town	859	791	685
Fairfield twp	466	504	494
Farmington twp	1,930	1,718	1,460
Durant town (pt.)[13]	1,264	1,075	810
Fremont twp	1,229	1,119	1,247
Mechanicsville town (pt.)	144	103	195
Stanwood town	598	547	569
Gower twp	549	559	576
Inland twp	1,003	943	934
Bennett town	374	357	352
Iowa twp	452	511	584
Linn twp	249	256	258
Massillon twp	571	594	636
Pioneer twp	1,294	1,192	1,106
Mechanicsville town (pt.)	866	747	626
Red Oak twp	338	338	357
Rochester twp	491	470	470
Springdale twp	1,968	1,675	1,704
West Branch town	1,053	769	719
Springfield twp	1,197	1,233	1,326
Lowden town	641	642	645
Sugar Creek twp	449	422	449
CERRO GORDO COUNTY	49,894	46,053	43,845
Bath twp	572	559	607
Clear Lake twp.[14]	1,285	1,288	1,004
Clear Lake City twp.[14]	6,158	4,977	3,764
Clear Lake City[14]	6,158	4,977	3,764
Dougherty twp	575	638	729
Dougherty town	398	212	215
CERRO GORDO COUNTY--Con.			
Falls twp	1,196	1,187	1,288
Plymouth town	422	395	427
Rock Falls town	156	139	153
Genesee twp	1,154	1,198	1,203
Rockwell town	772	753	779
Grant twp	530	586	654
Grimes twp	1,196	1,170	1,146
Meservey town	331	297	282
Thornton town (pt.)	403	382	342
Lake twp	714	690	745
Lime Creek twp	916	956	944
Lincoln twp	454	461	580
Mason twp.[14]	1,866	1,565	1,115
Mason City twp.[14]	30,642	27,980	27,080
Mason City[14]	30,642	27,980	27,080
Mount Vernon twp	502	575	537
Owen twp	513	501	574
Pleasant Valley twp	702	691	769
Swaledale town	217	205	204
Thornton town (pt.)	46	59	56
Portland twp	515	567	631
Union twp	404	464	475
CHEROKEE COUNTY	18,598	19,052	19,258
Afton twp	499	540	596
Amherst twp	483	552	563
Cedar twp	593	617	665
Larrabee town	167	158	189
Cherokee twp	8,174	8,132	7,923
Cherokee city (pt.)	7,724	7,705	7,469
Diamond twp	426	474	544
Grand Meadow twp	519	544	560
Liberty twp	487	584	599
Marcus twp	1,780	1,801	1,721
Marcus town	1,307	1,263	1,206
Pilot twp	451	455	483
Cherokee city (pt.)[15]	...	...	...
Pitcher twp	1,347	1,240	1,224
Aurelia town	904	807	752
Rock twp	450	482	544
Sheridan twp	1,023	978	1,053
Cleghorn town	228	246	236
Meriden town	192	164	200
Silver twp	425	494	531
Spring twp	365	378	442
Tilden twp	447	492	470
Willow twp	1,129	1,289	1,340
Quimby town	369	398	363
Washta town	310	403	442
CHICKASAW COUNTY	15,034	15,228	15,227
Bradford twp	2,366	2,345	2,209
Nashua town	1,737	1,609	1,439
Chickasaw twp	984	1,175	1,231
Bassett town	130	125	147
Ionia town	265	301	283
Dayton twp	1,624	1,539	1,443
New Hampton city (pt.)	1,102	970	838
Deerfield twp	705	775	839
Dresden twp	908	909	898
Fredericksburg town (pt.)	366	365	324
Fredericksburg twp	984	913	890
Fredericksburg town (pt.)	431	336	325
Jacksonville twp	755	787	958
New Hampton twp	3,039	3,039	2,832
New Hampton city (pt.)	2,354	2,353	2,095
Richland twp	538	543	607
Stapleton twp	1,138	1,136	1,116
Lawler town	532	539	542
Utica twp	787	819	911
Washington twp	1,206	1,248	1,293
Alta Vista town	276	312	333
North Washington town[16]	156	159	138
CLARKE COUNTY	8,222	9,369	10,233
Doyle twp	372	491	589
Franklin twp	324	386	484
Fremont twp	349	431	486
Green Bay twp	336	393	492
Jackson twp	525	620	816
Woodburn town	202	255	324
Knox twp	336	404	481
Liberty twp	387	429	496
Madison twp	254	360	428
Osceola twp	426	451	512
Osceola City twp	3,350	3,422	3,281
Osceola city	3,350	3,422	3,281
Troy twp	920	1,170	1,281
Murray town	613	767	857
Ward twp	297	405	462
Washington twp	346	407	425
CLAY COUNTY	18,504	18,103	17,762
Clay twp	965	1,025	999
Royal town	475	495	426
Douglas twp	409	502	547
Freeman twp	673	779	855
Dickens town	241	311	378

See footnotes at end of table, p. 22.

Table 7.—POPULATION OF COUNTIES, BY MINOR CIVIL DIVISIONS: 1940 TO 1960—Con.

["U" denotes an unincorporated place. For changes in boundaries, etc., between 1940 and 1950, see table 6 for this State in *U. S. Census of Population: 1950*, Vol. I or II. Total population of a place located in 2 or more minor civil divisions appears in table 8. Minor civil division figures for 1950 and 1940 do not necessarily add to county totals]

County and minor civil division	1960	1950	1940
CLAY COUNTY--Con.			
Garfield twp	696	770	792
Webb town	236	235	254
Gillett Grove twp	693	762	854
Greenville town	173	173	169
Herdland twp	419	490	531
Lake twp	413	480	535
Lincoln twp	604	659	650
Rossie town	102	112	95
Logan twp	384	405	447
Lone Tree twp	1,060	936	980
Everly town	668	547	523
Meadow twp	555	574	620
Fostoria town (pt.)[17]	...	...	...
Peterson twp	997	1,071	1,173
Peterson town	565	589	603
Riverton twp.[17]	445	527	533
Sioux twp.[17]	383	607	527
Spencer twp.[17]	8,864	7,446	6,599
Spencer city[17]	8,864	7,446	6,599
Summit twp	549	655	674
Fostoria town (pt.)[17]	167	147	136
Waterford twp	395	415	446
CLAYTON COUNTY	21,962	22,522	24,334
Boardman twp	2,086	2,155	2,204
Elkader town[18]	1,526	1,584	1,556
Buena Vista twp	352	343	481
North Buena Vista town	150	148	203
Cass twp	1,912	1,842	1,880
Strawberry Point town	1,303	1,247	1,223
Clayton twp	461	521	596
Clayton town	130	136	161
Cox Creek twp	641	669	855
Littleport town (pt.)	88	91	115
Elk twp	526	552	662
Farmersburg twp	806	809	875
Farmersburg town (pt.)	238	255	285
Garnavillo twp	1,074	995	936
Garnavillo town	662	581	461
Giard twp	674	701	730
Grand Meadow twp	613	606	667
Highland twp	379	498	539
Jefferson twp	2,778	2,550	2,570
Guttenberg town	2,087	1,912	1,860
Osterdock town (pt.)	10	9	27
Lodomillo twp	857	994	1,085
Edgewood town (pt.)	292	316	331
Mallory twp	532	574	698
Osterdock town (pt.)	35	42	51
Marion twp	560	601	765
Mendon twp	2,069	2,364	2,757
McGregor town	1,040	1,138	1,309
Marquette town	572	641	747
Millville twp	575	533	637
Monona twp	2,283	2,212	2,088
Luana town	276	220	204
Monona town	1,346	1,346	1,191
Read twp	428	465	504
Sperry twp	843	922	984
Volga City town	361	423	429
Volga twp	811	871	1,014
Elkport town	100	99	130
Garber town	148	153	158
Littleport town (pt.)	31	48	55
Wagner twp	702	745	807
Farmersburg town (pt.)	12	8	11
St. Olaf town	169	158	191
CLINTON COUNTY	55,060	49,664	44,722
Bloomfield twp	1,114	998	1,046
Delmar town	556	415	434
Brookfield twp	677	659	687
Camanche twp.[19]	2,722	1,662	1,236
Camanche town[19]	2,225	1,212	814
Center twp.[19]	759	732	711
Clinton twp.[19]	33,589	30,379	26,270
Clinton city[19]	33,589	30,379	26,270
Deep Creek twp	801	783	779
Goose Lake town	191	148	145
De Witt twp	4,205	3,552	3,099
De Witt city[19]	3,224	2,644	2,205
Eden twp	927	850	797
Low Moor town	343	279	252
Elk River twp	1,002	949	978
Andover town	91	80	72
Grant twp	469	581	535
Hampshire twp	550	568	577
Liberty twp	578	581	602
Toronto town	144	165	142
Lincoln twp.[19]	545	555	612
Olive twp	1,042	1,000	1,024
Calamus town	435	381	384
Orange twp	1,077	1,036	1,038
Grand Mound town	565	526	526
Sharon twp	1,115	1,123	1,062
Lost Nation town	567	557	493
Spring Rock twp	1,152	1,078	1,084
Wheatland town	643	568	535
CLINTON COUNTY--Con.			
Spring Valley twp.[19]	426	357	310
Washington twp	601	552	584
Waterford twp	1,062	1,008	979
Charlotte town	417	427	393
Welton twp	647	661	712
Welton town	88	93	100
CRAWFORD COUNTY	18,569	19,741	20,538
Boyer twp	395	493	585
Charter Oak twp	1,127	1,258	1,337
Charter Oak town	665	710	776
Denison twp	5,405	5,161	5,096
Denison city	4,930	4,554	4,361
East Boyer twp	385	448	472
Goodrich twp	487	524	553
Hanover twp	440	551	612
Hayes twp	481	495	522
Iowa twp	592	661	623
Aspinwall town	95	107	88
Jackson twp	406	463	503
Milford twp	752	795	897
Deloit town	222	235	281
Morgan twp	444	497	522
Nishnabotny twp	1,430	1,549	1,584
Manilla town	939	1,035	1,040
Otter Creek twp	1,527	1,566	1,433
Kiron town	271	255	260
Schleswig town	785	751	628
Paradise twp	467	609	699
Arion town (pt.)	60	67	98
Soldier twp	569	662	657
Ricketts town	133	166	167
Stockholm twp	483	541	588
Union twp	1,082	1,160	1,368
Arion town (pt.)	141	153	173
Dow City town	531	524	642
Washington twp	480	525	630
Buck Grove town	40	67	80
West Side twp	1,213	1,322	1,376
Vail town	473	532	576
Westside town	367	393	373
Willow twp	404	461	481
DALLAS COUNTY	24,123	23,661	24,649
Adams twp	513	618	690
Adel twp	3,746	3,348	3,279
Adel town	2,060	1,799	1,740
Dallas Center town (pt.)	1,042	899	844
Beaver twp	654	708	758
Bouton town	145	159	162
Boone twp	652	631	661
Colfax twp	534	543	560
Dallas twp	669	734	756
Dawson town	257	286	289
Des Moines twp	1,703	1,674	1,947
Woodward town	967	908	895
Grant twp	1,180	1,004	1,094
Granger town	468	300	324
Lincoln twp	464	523	537
Linn twp	754	831	941
Linden town	258	290	298
Spring Valley twp	7,008	6,862	6,691
Perry city[20]	6,442	6,174	5,977
Sugar Grove twp	932	1,016	962
Dallas Center town (pt.)	41	45	21
Minburn town	357	353	335
Union twp	2,285	2,177	2,403
Dexter town	670	643	760
Redfield town	966	892	898
Van Meter twp	1,222	1,219	1,337
De Soto town	273	280	274
Van Meter town	385	364	436
Walnut twp	1,373	1,222	1,381
Waukee town	687	501	473
Washington twp	434	551	652
DAVIS COUNTY	9,199	9,959	11,136
Bloomfield twp.[21]	2,771	2,688	2,732
Bloomfield city[21]	2,771	2,688	2,732
Cleveland twp.[21]	538	560	615
Drakesville twp	348	395	440
Drakesville town	197	222	252
Fabius twp	295	394	515
Fox River twp	309	366	437
Grove twp	419	473	601
Lick Creek twp	720	811	910
Floris town	187	215	247
Marion twp	298	332	462
Perry twp	310	340	404
Prairie twp	501	636	684
Pulaski town	299	381	400
Roscoe twp	265	262	292
Salt Creek twp	433	475	530
Soap Creek twp	488	498	538
Union twp	433	557	679
West Grove twp	487	526	543
Wyacondah twp	584	646	754
DECATUR COUNTY	10,539	12,601	14,012
Bloomington twp	262	317	477
Burrell twp	467	616	850
Davis City town (pt.)	228	293	366
Center twp.[22]	450	561	622
Decatur twp	471	618	783
Decatur City town	203	196	275
Eden twp	392	504	623
Fayette twp	263	298	307
Franklin twp	597	663	771
Weldon town	202	229	250
Garden Grove twp	757	935	1,130
Garden Grove town	335	417	558
LeRoy town	70	91	129
Grand River twp	203	277	382
Hamilton twp	312	461	555
Pleasanton town	103	130	180
High Point twp	292	415	485
Lamoni twp	2,173	2,196	1,567
Lamoni town	2,173	2,196	1,567
Leon twp.[22]	2,004	2,139	2,307
Leon city[22]	2,004	2,139	2,307
Long Creek twp	549	780	908
Van Wert town	253	318	383
Morgan twp	150	214	311
New Buda twp	337	435	527
Davis City town (pt.)	118	139	190
Richland twp	584	801	914
Grand River town	284	350	374
Woodland twp	276	371	493
DELAWARE COUNTY	18,483	17,734	18,487
Adams twp	937	922	902
Ryan town (pt.)	331	341	321
Bremen twp	918	866	906
Dyersville city (pt.)	80	75	50
Coffins Grove twp	701	711	803
Masonville town	168	133	176
Colony twp	1,075	1,053	1,047
Colesburg town	365	326	306
Delaware twp	5,131	4,645	4,407
Manchester city	4,402	3,987	3,762
Delhi twp	1,008	948	1,065
Delhi town	464	383	421
Elk twp	939	947	1,077
Greeley town	369	360	403
Hazel Green twp	706	679	744
Ryan town (pt.)	16	21	20
Honey Creek twp	1,118	1,024	1,069
Edgewood town (pt.)	475	380	385
Milo twp	638	613	664
North Fork twp	632	596	659
Oneida twp	1,501	1,516	1,598
Delaware town	167	192	198
Earlville town	668	661	687
Oneida town	76	75	84
Prairie twp	544	569	591
Richland twp	681	692	787
Dundee town	185	176	193
South Fork twp	1,502	1,459	1,627
Hopkinton town	768	731	841
Union twp	452	494	541
DES MOINES COUNTY	44,605	42,056	36,804
Augusta twp	161	214	362
Benton twp	674	652	673
Burlington twp	31,778	30,575	25,792
Burlington city (pt.)	31,778	30,575	25,792
Concordia twp	478	296	286
Danville twp	1,881	1,771	1,053
Danville town	579	450	309
Middletown town (pt.)[23]	232	212	125
Flint River twp	4,199	3,143	2,557
Burlington city (pt.)[23]	618	38	40
Middletown (pt.)	13	17	9
West Burlington town[23]	2,560	1,614	1,323
Franklin twp	618	665	758
Huron twp	499	545	649
Jackson twp	204	225	242
Pleasant Grove twp	474	517	480
Tama twp	694	554	551
Burlington city (pt.)[23]	34	...	...
Union twp	574	536	1,003
Burlington city (pt.)[23]	...	...	...
Washington twp	600	700	693
Yellow Springs twp	1,771	1,663	1,705
Mediapolis town	1,040	834	806
DICKINSON COUNTY	12,574	12,756	12,185
Center Grove twp	4,379	4,419	3,813
Arnolds Park town	953	1,078	855
Okoboji town (pt.)	244	307	235
Spirit Lake city (pt.)[24]	2,393	2,315	2,023
West Okoboji town (pt.)	66	64	47
Diamond Lake twp	362	435	488
Excelsior twp	399	438	505
Lakeville twp	746	741	625
Okoboji town (pt.)	86	29	36
Wahpeton town	117	127	73
West Okoboji town (pt.)	105	94	70

See footnotes at end of table, p. 22.

Table 7.—POPULATION OF COUNTIES, BY MINOR CIVIL DIVISIONS: 1940 TO 1960—Con.

["U" denotes an unincorporated place. For changes in boundaries, etc., between 1940 and 1950, see table 6 for this State in *U. S. Census of Population: 1950*, Vol. I or II. Total population of a place located in 2 or more minor civil divisions appears in table 8. Minor civil division figures for 1950 and 1940 do not necessarily add to county totals]

County and minor civil division	1960	1950	1940
DICKINSON COUNTY--Con.			
Lloyd twp.	774	859	917
Terril town	382	425	452
Milford twp.	907	996	973
Milford town (pt.)	397	451	375
Old Town town	27	40	...
Okoboji twp.	1,529	1,352	1,355
Milford town (pt.)	1,079	924	827
Richland twp.	412	468	510
Superior town (pt.)	19	30	23
Silver Lake twp.	1,273	1,252	1,192
Lake Park town	952	924	828
Spirit Lake twp.	938	801	702
Orleans town	280	317	244
Spirit Lake city (pt.)	292	152	138
Superior twp.	478	572	619
Superior town (pt.)	171	210	207
Westport twp.	377	423	486
DUBUQUE COUNTY	80,048	71,337	63,768
Cascade twp.	1,254	1,106	1,086
Cascade town (pt.)	659	575	569
Center twp.	959	786	807
Centralia town (pt.)	77	69	50
Graf town	47	44	37
Concord twp.	938	899	816
Holy Cross town	157	139	123
Dodge twp.	1,144	1,034	1,004
Farley town (pt.)	27	30	22
Worthington town	360	337	326
Dubuque twp.[25]	3,299	4,146	3,073
Asbury town	71	52	27
Sageville town (pt.)	42	42	41
Iowa twp.	651	575	631
Bankston town	36	40	29
Jefferson twp.	1,260	1,168	1,050
Balltown town	43	49	56
Sherrill town	174	162	82
Julien twp.[25]	56,606	49,671	43,892
Dubuque city[25]	56,606	49,671	43,892
Liberty twp.	777	737	794
Luxemburg town	159	120	124
Mosalem twp.[25]	782	601	568
New Wine twp.	3,794	3,309	3,137
Dyersville city (pt.)	2,738	2,341	2,088
New Vienna town	265	204	229
Peru twp.	1,085	817	832
Durango town	37	71	42
Sageville town (pt.)	68	76	25
Prairie Creek twp.	795	785	701
Bernard town	173	149	111
Table Mound twp.	1,736	1,120	1,006
Taylor twp.	2,315	2,009	1,854
Epworth town	698	536	454
Farley town (pt.)	893	715	717
Vernon twp.	886	838	788
Centralia town (pt.)	8	9	7
Peosta town	50	60	45
Washington twp.	649	636	606
Zwingle town (pt.)	98	110	86
Whitewater twp.	1,118	1,100	1,123
Cascade town (pt.)	644	561	646
EMMET COUNTY	14,871	14,102	13,406
Armstrong Grove twp.	1,413	1,413	1,446
Armstrong town	958	943	937
Center twp.	566	626	665
Gruver town[26]	140	135	138
Denmark twp.	1,012	1,045	1,029
Ringsted town	559	578	508
Ellsworth twp.	440	445	456
Emmet twp.	338	380	382
Estherville twp.	8,525	7,361	6,259
Estherville city[26]	7,927	6,719	5,651
High Lake twp.	630	651	775
Wallingford town (pt.)	190	192	207
Iowa Lake twp.	283	340	375
Jack Creek twp.	405	466	419
Lincoln twp.	394	450	511
Dolliver town	122	130	179
Swan Lake twp.	376	422	524
Twelve Mile Lake twp.	489	503	565
Wallingford town (pt.)	38	37	26
FAYETTE COUNTY	28,581	28,294	29,151
Auburn twp.	916	972	1,096
St. Lucas town	211	158	158
Banks twp.	603	642	629
Bethel twp.	617	591	605
Center twp.	657	735	845
Donnan town	32	36	51
Randalia town	114	132	121
Clermont twp.	1,064	1,109	1,179
Clermont town	570	625	626
Dover twp.	739	813	897
Eden twp.	985	1,028	1,163
Waucoma town	364	385	430
Fairfield twp.	1,153	1,244	1,373
Arlington town	614	661	675

County and minor civil division	1960	1950	1940
FAYETTE COUNTY--Con.			
Fayette twp.	1,597	1,469	1,162
Fayette town	1,597	1,469	1,162
Fremont twp.	860	875	954
Westgate town	214	226	247
Harlan twp.	1,147	1,091	1,115
Maynard town	515	455	432
Illyria twp.	740	873	1,003
Wadena town	275	316	377
Jefferson twp.	9,088	8,692	8,657
Oelwein city[27]	8,282	7,858	7,801
Oran twp.	771	732	779
Fairbank town (pt.)	42	36	37
Pleasant Valley twp.	1,123	1,154	1,217
Elgin town	644	642	638
Putnam twp.	601	617	652
Scott twp.	472	528	550
Smithfield twp.	553	567	591
Union twp.	513	565	642
Westfield twp.	704	738	829
West Union twp.	2,551	2,141	2,059
West Union city	2,551	2,141	2,059
Windsor twp.	1,127	1,118	1,154
Hawkeye town	516	511	544
FLOYD COUNTY	21,102	21,505	20,169
Cedar twp.	406	423	467
Charles City twp.[28]	9,964	10,309	8,681
Charles City[28]	9,964	10,309	8,681
Floyd twp.	1,157	1,173	1,102
Floyd town	401	440	352
Niles twp.	664	689	648
Colwell town	119	122	93
Pleasant Grove twp.	430	468	505
Riverton twp.	722	725	849
Rockford twp.	1,515	1,563	1,698
Rockford town	941	979	1,054
Rock Grove twp.	1,806	1,771	1,755
Nora Springs town	1,275	1,257	1,198
Rudd twp.	913	908	925
Rudd town	436	398	410
St. Charles twp.[28]	1,384	1,224	1,213
Scott twp.	483	507	592
Ulster twp.	613	627	626
Union twp.	1,045	1,118	1,108
Marble Rock town	442	470	660
FRANKLIN COUNTY	15,472	16,268	16,379
Clinton twp.	1,156	1,163	1,060
Sheffield town	1,156	1,163	1,060
Geneva twp.	633	725	771
Geneva town	219	242	268
Grant twp.	664	732	735
Hamilton twp.	427	518	520
Coulter town (pt.)	2	2	3
Ingham twp.	629	660	700
Hansell town	168	190	183
Lee twp.	491	563	596
Marion twp.	1,274	1,219	1,188
Coulter town (pt.)	309	265	229
Latimer town	445	434	416
Morgan twp.	703	870	910
Coulter town (pt.)	4	4	4
Dows town (pt.)	161	198	202
Mott twp.	583	506	556
Oakland twp.	618	719	804
Popejoy town	190	201	199
Osceola twp.	566	636	700
Ackley town (pt.)	55	69	89
Reeve twp.	511	563	616
Richland twp.	484	560	588
Ross twp.	630	665	705
Scott twp.	713	783	832
Alexander town	294	278	324
Coulter town (pt.)	...	...	...
Washington twp.	4,501	4,432	4,006
Hampton city	4,501	4,432	4,006
West Fork twp.	427	468	556
Wisner twp.	462	486	536
FREMONT COUNTY	10,282	12,323	14,645
Denton twp.	472	621	866
Fisher twp.	1,034	1,108	1,086
Farragut town	495	495	496
Franklin twp.[29]	1,647	2,086	2,187
Hamburg city[29]	1,647	2,086	2,187
Green twp.	396	500	640
Locust Grove twp.	341	398	506
Madison twp.	390	435	572
Monroe twp.	610	728	811
Imogene town	264	274	280
Prairie twp.	244	340	421
Riverside twp.	559	710	873
Randolph town	257	295	379
Riverton twp.	602	746	837
Riverton town	399	472	543
Ross twp.	821	768	855
Tabor town (pt.)	821	768	855
Scott twp.	642	868	1,227
Thurman town	268	284	325

County and minor civil division	1960	1950	1940
FREMONT COUNTY--Con.			
Sidney twp.	1,811	2,166	2,617
Sidney town	1,057	1,132	1,290
Walnut twp.	270	339	376
Washington twp.[29]	443	510	771
GREENE COUNTY	14,379	15,544	16,599
Bristol twp.	504	611	682
Cedar twp.	426	510	552
Dawson twp.	455	495	568
Franklin twp.	495	623	679
Grant twp.	352	417	503
Greenbrier twp.	408	451	515
Hardin twp.	384	412	509
Highland twp.	902	1,006	1,085
Churdan town	586	593	677
Jackson twp.	427	559	564
Jefferson twp.	4,570	4,326	4,088
Jefferson city	4,570	4,326	4,088
Junction twp.	1,716	1,906	2,140
Dana town	123	184	153
Grand Junction town[30]	949	1,036	1,125
Kendrick twp.	445	565	596
Ralston town (pt.)	6	17	15
Paton twp.	745	871	945
Paton town	370	404	394
Scranton twp.	1,260	1,341	1,560
Scranton town	865	891	1,014
Washington twp.	893	952	1,114
Rippey town	331	354	421
Willow twp.	397	499	499
GRUNDY COUNTY	14,132	13,722	13,518
Beaver twp.	709	748	844
Stout town	145	135	135
Black Hawk twp.	2,041	1,928	1,884
Reinbeck town	1,621	1,460	1,429
Clay twp.	1,515	1,354	1,315
Beaman town	247	191	167
Conrad town	799	649	591
Colfax twp.	800	790	851
Holland town	264	221	202
Fairfield twp.	632	648	621
Felix twp.	492	536	633
German twp.	583	573	605
Grant twp.	1,090	978	884
Dike town	630	517	408
Lincoln twp.	462	461	484
Melrose twp.	516	568	580
Palermo twp.	2,914	2,676	2,447
Grundy Center city[31]	2,403	2,135	2,012
Pleasant Valley twp.	564	559	595
Shiloh twp.	1,338	1,316	1,200
Wellsburg town	827	744	616
Washington twp.	476	587	575
Morrison town	139	169	161
GUTHRIE COUNTY	13,607	15,197	17,210
Baker twp.	424	496	616
Bear Grove twp.	392	554	598
Beaver twp.	923	1,043	1,148
Menlo town	421	421	441
Cass twp.	1,939	2,151	2,359
Panora town	1,019	1,062	1,169
Yale town (pt.)	170	217	203
Dodge twp.	792	905	947
Bagley town	406	392	427
Grant twp.	479	498	537
Adair town (pt.)	22	20	11
Highland twp.	968	1,081	1,286
Bayard town	597	634	703
Jackson twp.	368	472	624
Orange twp.	342	461	576
Penn twp.	225	237	279
Richland twp.	847	933	974
Jamaica town	256	303	283
Yale town (pt.)	90	76	84
Seely twp.	426	514	674
Stuart twp.	1,292	1,247	1,325
Stuart city (pt.)	1,145	1,102	1,145
Thompson twp.	955	1,102	1,202
Casey town (pt.)	547	646	628
Union twp.	306	399	480
Valley twp.	2,482	2,554	2,753
Guthrie Center city[32]	2,071	2,042	2,066
Victory twp.	447	550	832
HAMILTON COUNTY	20,032	19,660	19,922
Blairsburg twp.	709	738	794
Blairsburg town	287	257	276
Boone twp.[33]	8,520	7,611	6,738
Webster City[33]	8,520	7,611	6,738
Cass twp.[33]	554	598	659
Clear Lake twp.	988	976	1,054
Stanhope town	461	420	425
Ellsworth twp.	702	791	932
Randall town	201	202	...
Freedom twp.[33]	436	466	536

See footnotes at end of table, p. 22.

Table 7.—POPULATION OF COUNTIES, BY MINOR CIVIL DIVISIONS: 1940 TO 1960—Con.

["U" denotes an unincorporated place. For changes in boundaries, etc., between 1940 and 1950, see table 6 for this State in *U. S. Census of Population: 1950*, Vol. I or II. Total population of a place located in 2 or more minor civil divisions appears in table 8. Minor civil division figures for 1950 and 1940 do not necessarily add to county totals]

County and minor civil division	1960	1950	1940
HAMILTON COUNTY--Con.			
Fremont twp.	468	466	512
Hamilton twp.	393	455	531
Independence twp.[33]	779	802	843
Kamrar town	268	261	288
Liberty twp.	505	532	620
Lincoln twp.	1,034	980	1,076
Ellsworth town	493	439	444
Lyon twp.	1,564	1,454	1,581
Jewell town	1,113	973	1,051
Marion twp.	1,167	1,162	1,254
Stratford town (pt.)	671	632	678
Rose Grove twp.	438	532	580
Scott twp.	552	640	719
Webster twp.	356	471	494
Williams twp.	867	986	999
Williams town	490	519	489
HANCOCK COUNTY	14,604	15,077	15,402
Amsterdam twp.	1,128	1,186	1,235
Kanawha town	735	747	767
Avery twp.	622	778	804
Goodell town (pt.)	228	232	229
Bingham twp.	741	761	856
Woden town	283	272	305
Boone twp.	571	612	667
Corwith town (pt.)	111	91	75
Britt twp.	2,496	2,398	2,364
Britt town[34]	2,042	1,908	1,813
Concord twp.	2,524	2,278	2,133
Garner town[34]	1,990	1,696	1,549
Crystal twp.	724	844	914
Crystal Lake town	267	286	301
Ell twp.	1,117	1,138	1,112
Klemme town	615	555	528
Ellington twp.	626	731	732
Erin twp.	485	487	530
Garfield twp.	660	663	693
Liberty twp.	531	522	628
Madison twp.	598	706	712
Magor twp.	783	860	920
Corwith town (pt.)	377	389	406
Orthel twp.	548	619	586
Twin Lake twp.	450	494	516
Goodell town (pt.)	3	10	7
HARDIN COUNTY	22,533	22,218	22,530
Alden twp.	1,615	1,632	1,398
Alden town	838	829	682
Buckeye twp.	592	661	666
Buckeye town	190	192	194
Clay twp.	875	860	933
Steamboat Rock town	426	395	385
Concord twp.	625	651	702
Eldora twp.	517	503	501
Eldora City twp.	3,225	3,107	3,553
Eldora city	3,225	3,107	3,553
Ellis twp.	452	544	587
Etna twp.	2,182	2,099	2,154
Ackley town (pt.)	1,676	1,539	1,497
Grant twp.	490	490	519
Hardin twp.	6,545	5,965	5,383
Iowa Falls city[35]	5,565	4,900	4,425
Jackson twp.	585	644	729
Owasa town	104	100	117
Pleasant twp.	460	541	588
Providence twp.	708	746	826
New Providence town	206	212	236
Sherman twp.	1,077	1,111	1,131
Radcliffe town	615	638	631
Tipton twp.	1,263	1,352	1,337
Hubbard town	806	836	779
Union twp.	1,322	1,312	1,523
Union town	534	490	585
Whitten town	184	174	227
HARRISON COUNTY	17,600	19,560	22,767
Allen twp.	395	437	503
Boyer twp.	1,764	1,837	2,151
Woodbine town	1,304	1,304	1,467
Calhoun twp.	241	323	419
Cass twp.	485	588	623
Cincinnati twp.	284	308	411
Clay twp.	226	261	396
Douglas twp.	491	563	543
Harrison twp.	1,739	1,952	2,195
Dunlap town	1,254	1,409	1,550
Jackson twp.	685	811	897
Pisgah town	343	327	397
Jefferson twp.	2,206	2,256	2,559
Logan town[36]	1,605	1,550	1,700
La Grange twp.	382	509	593
Lincoln twp.	353	503	563
Little Sioux twp.	707	888	1,087
Little Sioux town	295	349	434
Magnolia twp.	831	927	1,100
Magnolia town	215	207	242
Morgan twp.	601	721	940
Mondamin town	436	489	610
HARRISON COUNTY--Con.			
Raglan twp.	308	377	536
St. Johns twp.[36]	4,133	4,218	4,802
Missouri Valley city	3,567	3,546	3,994
Taylor twp.	532	615	747
Modale town	276	283	385
Union twp.	461	565	677
Washington twp.	776	901	1,025
Persia town	322	373	395
HENRY COUNTY	18,187	18,708	17,994
Baltimore twp.	470	563	560
Canaan twp.	656	702	801
Mount Union town	176	167	186
Center twp.	661	2,093	2,249
Jackson twp.	490	533	552
Jefferson twp.	1,315	1,386	1,452
Coppock town (pt.)	45	58	77
Wayland town	597	600	576
Marion twp.	487	536	580
Mount Pleasant twp.	7,339	5,843	4,610
Mount Pleasant city	7,339	5,843	4,610
New London twp.	2,228	2,055	1,923
New London town[37]	1,694	1,510	1,340
Salem twp.	1,094	1,224	1,257
Hillsboro town	218	253	280
Salem town	442	473	457
Scott twp.	1,328	1,409	1,487
Winfield town	862	888	864
Tippecanoe twp.	594	781	780
Rome town	117	134	119
Trenton twp.	613	619	742
Wayne twp.	912	964	1,001
Olds town	189	187	203
HOWARD COUNTY	12,734	13,105	13,531
Afton twp.	1,172	1,153	1,316
Elma town (pt.)	440	452	508
Albion twp.	433	483	520
Chester twp.	537	573	623
Chester town	211	226	234
Forest City twp.	928	963	1,052
Lime Springs town	581	551	567
Howard twp.	1,115	1,200	1,242
Elma town (pt.)	266	279	282
Howard Center twp.	508	519	520
Jamestown twp.	856	904	902
Riceville town (pt.)	428	425	368
New Oregon twp.	1,178	1,157	1,248
Protivin town	302	283	290
Oak Dale twp.	376	419	388
Paris twp.	691	831	916
Saratoga twp.	471	563	548
Vernon Springs twp.	4,469	4,340	4,256
Cresco city	3,809	3,638	3,530
HUMBOLDT COUNTY	13,156	13,117	13,459
Avery twp.	625	655	770
Bradgate town	166	188	261
Gilmore City town (pt.)	27	14	18
Beaver twp.	586	595	586
Corinth twp.[38]	482	522	562
Dakota twp.	706	637	537
Dakota City town	706	637	537
Delana twp.	909	1,030	1,080
Bode town	430	492	533
Grove twp.	403	466	493
Humboldt twp.	922	1,057	1,200
Livermore town	545	615	736
Luverne town (pt.)	5	6	4
Lake twp.	538	681	701
Hardy town	110	139	168
Norway twp.	758	813	830
Thor town	234	271	264
Rutland twp.	737	730	817
Rutland town	221	225	255
Springvale twp.[38]	4,031	3,219	2,819
Humboldt city[38]	4,031	3,219	2,819
Vernon twp.	993	1,072	1,149
Luverne town (pt.)	90	110	130
Renwick town	477	474	470
Wacousta twp.	552	630	706
Ottosen town	92	127	152
Weaver twp.	914	1,010	1,209
Gilmore City town (pt.)	390	445	536
Pioneer town	448	83	129
IDA COUNTY	10,269	10,697	11,047
Battle twp.	425	486	526
Blaine twp.	739	726	734
Arthur town	265	243	254
Corwin twp.	2,655	2,631	2,738
Ida Grove city	2,265	2,202	2,238
Douglas twp.	460	510	520
Galva twp.	860	944	976
Galva town	469	492	496
Garfield twp.	395	455	405
Grant twp.	388	416	512
IDA COUNTY--Con.			
Griggs twp.	1,866	1,816	1,826
Holstein town[39]	1,413	1,336	1,296
Hayes twp.	422	477	491
Logan twp.	439	472	531
Maple twp.	1,228	1,346	1,320
Battle Creek town	786	873	827
Silver Creek twp.	392	418	468
IOWA COUNTY	16,396	15,835	17,016
Dayton twp.	489	501	554
English twp.	1,764	1,732	1,768
Millersburg town	186	200	177
North English town (pt.)	981	853	865
Fillmore twp.	762	773	959
Parnell town	200	206	263
Greene twp.	777	846	944
Hartford twp.	1,550	1,456	1,540
Ladora town (pt.)	284	251	263
Victor town (pt.)	764	649	666
Hilton twp.	741	735	779
Honey Creek twp.	472	558	576
Iowa twp.	662	701	725
Lenox twp.	1,466	1,240	1,213
Lincoln twp.	436	504	528
Marengo twp.	2,480	2,245	2,457
Marengo city (pt.)[40]	1,903	1,766	1,879
Pilot twp.	552	555	625
Summer twp.	556	597	656
Ladora town (pt.)	23	22	37
Troy twp.	2,104	1,832	1,990
Williamsburg town	1,342	1,183	1,308
Washington twp.	1,080	1,042	1,074
Marengo city (pt.)[40]	361	385	381
York twp.	505	518	628
JACKSON COUNTY	20,754	18,622	19,181
Bellevue twp.	2,860	2,508	2,427
Bellevue town	2,181	1,932	1,771
Brandon twp.	401	470	568
Butler twp.	426	482	587
Fairfield twp.	516	508	622
Spragueville town (pt.)	71	33	37
Farmers Creek twp.	638	676	752
Iowa twp.	840	843	931
Miles town (pt.)	335	293	288
Jackson twp.	700	696	730
Springbrook town	139	109	131
Maquoketa twp.	3,160	2,537	697
Maquoketa city (pt.)	2,506	1,950	...
Monmouth twp.	1,056	927	1,000
Baldwin town	228	208	210
Monmouth town	291	198	190
Otter Creek twp.	543	486	570
Zwingle town (pt.)	12	22	32
Perry twp.	867	842	865
Andrew town	349	280	263
Prairie Springs twp.	604	561	617
La Motte town (pt.)	165	145	160
Richland twp.	629	637	639
La Motte town (pt.)	158	135	112
South Fork twp.	4,146	3,033	798
Hurstville town	105	83	89
Maquoketa city (pt.)	3,403	2,357	...
Tete Des Morts twp.	490	436	476
Union twp.	1,023	1,023	909
Sabula town	894	888	771
Van Buren twp.	1,352	1,375	1,219
Miles town (pt.)	41	51	26
Preston town[41]	819	684	602
Spragueville town (pt.)	29	82	79
Washington twp.	503	582	698
Green Island town	97	120	148
JASPER COUNTY	35,282	32,305	31,496
Buena Vista twp.	856	830	809
Clear Creek twp.	511	575	639
Des Moines twp.	1,741	1,699	1,856
Prairie City town (pt.)	943	832	830
Elk Creek twp.	645	759	798
Fairview twp.	2,253	2,058	2,063
Monroe town	1,366	1,108	1,015
Hickory Grove twp.	535	593	646
Independence twp.	1,295	1,220	1,272
Baxter town	681	618	623
Kellogg twp.	1,206	1,341	1,345
Kellogg town	623	670	648
Lynn Grove twp.	1,631	1,619	1,621
Lynnville town	411	406	427
Sully town	508	452	402
Malaka twp.	453	518	549
Mariposa twp.	421	468	499
Mound Prairie twp.	595	606	683
Prairie City town (pt.)	...	2	1
Newton twp.[42]	16,665	13,370	11,912
Lambs Grove town[42]	234	...	...
Newton city (pt.)[42]	15,129	11,723	10,462
Palo Alto twp.[42]	1,097	1,283	1,159
Newton city (pt.)[42]	252	...	...
Reasnor town	224	227	221

See footnotes at end of table, p. 22.

Table 7.—POPULATION OF COUNTIES, BY MINOR CIVIL DIVISIONS: 1940 TO 1960—Con.

["U" denotes an unincorporated place. For changes in boundaries, etc., between 1940 and 1950, see table 6 for this State in *U. S. Census of Population: 1950*, Vol. I or II. Total population of a place located in 2 or more minor civil divisions appears in table 8. Minor civil division figures for 1950 and 1940 do not necessarily add to county totals]

County and minor civil division	1960	1950	1940
JASPER COUNTY--Con.			
Poweshiek twp.	968	896	1,103
Mingo town	260	227	290
Valeria town	76	57	79
Richland twp.	492	579	621
Rock Creek twp.	471	469	504
Sherman twp.	486	504	529
Washington twp.	2,961	2,918	2,888
Colfax city	2,331	2,279	2,222
JEFFERSON COUNTY	15,818	15,696	15,762
Black Hawk twp.	501	501	550
Buchanan twp.	611	712	741
Cedar twp.	368	441	464
Center twp.[43]	1,131	1,064	918
Des Moines twp.	407	502	582
Fairfield twp.[43]	8,054	7,299	6,773
Fairfield city[43]	8,054	7,299	6,773
Liberty twp.	793	790	871
Libertyville town	368	311	310
Lockridge twp.	760	829	949
Lockridge town	206	233	279
Locust Grove twp.	936	949	966
Batavia town	533	524	474
Penn twp.	581	755	905
Pleasant Plain town	147	148	171
Polk twp.	710	781	907
Packwood town	215	211	256
Round Prairie twp.	451	535	580
Walnut twp.	515	538	556
Coppock town (pt.)	3	7	4
JOHNSON COUNTY	53,663	45,756	33,191
Big Grove twp.	1,194	1,041	1,085
Solon town	604	527	515
Cedar twp.	473	489	525
Clear Creek twp.	1,325	1,265	1,214
Tiffin town	311	256	240
East Lucas twp.[44]	1,664	966	755
Fremont twp.	1,385	1,315	1,309
Lone Tree town	717	639	651
Graham twp.	559	518	527
Hardin twp.	634	637	568
Iowa City twp.[44]	33,443	27,212	17,182
Iowa City[44]	33,443	27,212	17,182
Jefferson twp.	934	751	669
Swisher town[44]	271	205	93
Liberty twp.	802	630	624
Hills town	310	248	232
Lincoln twp.	352	379	321
Madison twp.	350	400	382
Monroe twp.	435	469	487
Newport twp.	418	394	409
Oxford twp.	1,209	1,141	1,214
Oxford town	633	543	542
Penn twp.	987	868	726
Coralville town (pt.)[44]	...	...	...
North Liberty town	334	309	282
Pleasant Valley twp.	369	328	345
Scott twp.	731	609	701
Sharon twp.	942	1,029	1,098
Union twp.	641	690	677
Washington twp.	1,082	1,061	1,116
West Lucas twp.[44]	3,734	3,564	1,257
Coralville town (pt.)[44]	2,357	977	433
University Heights town[44]	841	446	261
JONES COUNTY	20,693	19,401	19,950
Cass twp.	648	621	642
Castle Grove twp.	620	634	629
Clay twp.	358	420	482
Fairview twp.	5,572	4,820	5,034
Anamosa city[45]	4,616	3,910	4,069
Greenfield twp.	790	800	765
Martelle town	247	228	215
Morley town (pt.)	2	5	...
Hale twp.	514	549	617
Jackson twp.	528	545	639
Lovell twp.	883	718	779
Madison twp.	857	863	914
Center Junction town	201	153	204
Onslow town (pt.)	134	125	122
Monticello City twp.	3,190	2,888	2,546
Monticello city[45]	3,190	2,888	2,546
Oxford twp.	1,281	1,203	1,292
Oxford Junction town	725	663	705
Richland twp.	753	678	710
Cascade town (pt.)	286	161	160
Rome twp.	1,350	1,342	1,392
Morley town (pt.)	122	152	119
Olin town	703	626	707
Scotch Grove twp.	570	563	638
Washington twp.	446	512	539
Cascade town (pt.)	12	2	1
Wayne twp.	886	911	1,014
Wyoming twp.	1,447	1,334	1,318
Onslow town (pt.)	135	119	108
Wyoming town	797	724	656

County and minor civil division	1960	1950	1940
KEOKUK COUNTY	15,492	16,797	18,406
Adams twp.	742	761	813
Keswick town	265	276	307
Benton twp.	1,159	1,206	1,281
Hedrick town	762	733	731
Clear Creek twp.	488	502	599
East Lancaster twp.	234	274	333
English River twp.	845	973	1,060
North English town (pt.)[46]	23	...	...
South English town	217	248	288
Webster town	137	136	165
Jackson twp.	745	782	902
Ollie town	291	298	294
Lafayette twp.	1,886	2,006	1,987
Harper town	177	182	208
Keota town	1,096	1,145	1,032
Liberty twp.	663	722	790
Kinross town	103	105	109
Plank twp.	714	758	867
Prairie twp.	644	795	871
Gibson town[46]	77	...	...
Thornburg town	101	138	184
Richland twp.	1,032	1,107	1,213
Richland town	546	591	614
Sigourney twp.	2,613	2,607	2,658
Sigourney city	2,387	2,343	2,355
Steady Run twp.	507	607	672
Martinsburg town	172	219	218
Van Buren twp.	482	518	575
Warren twp.	875	969	1,156
Delta town	514	562	602
Washington twp.	1,459	1,729	2,093
What Cheer town	956	1,119	1,339
West Lancaster twp.	404	481	536
Hayesville town	122	137	120
KOSSUTH COUNTY	25,314	26,241	26,630
Algona twp.[47]	5,702	5,415	4,954
Algona city[47]	5,702	5,415	4,954
Buffalo twp.	1,162	1,160	1,210
Titonka town[47]	647	589	574
Burt twp.	1,089	1,184	1,210
Burt town[47]	620	572	613
Lone Rock town (pt.)	29	62	40
Cresco twp.[47]	735	773	714
Eagle twp.	315	347	376
Fenton twp.	1,072	1,113	1,123
Fenton town	440	446	385
Lone Rock town (pt.)	156	126	130
Garfield twp.	505	593	604
West Bend town (pt.)[47]	17	...	...
German twp.	535	548	597
Grant twp.	305	368	406
Greenwood twp.	1,492	1,500	1,503
Bancroft town	1,000	901	959
Harrison twp.	1,243	1,367	1,289
Swea City town	805	869	735
Hebron twp.	388	450	487
Irvington twp.	654	671	747
Ledyard twp.	1,204	1,303	1,416
Lakota town	459	443	457
Ledyard town[47]	289	327	317
Lincoln twp.	498	470	509
Lotts Creek twp.	587	615	683
Luverne twp.	809	926	950
Luverne town (pt.)	373	437	442
Plum Creek twp.	406	420	461
Portland twp.	429	509	532
Prairie twp.	573	629	693
Ramsey twp.	466	488	524
Riverdale twp.	523	516	553
Seneca twp.	500	576	604
Sherman twp.	456	475	540
Springfield twp.	337	394	438
Swea twp.	484	555	537
Union twp.	521	511	574
Wesley twp.	1,032	1,082	1,051
Wesley town	514	509	468
Whittemore twp.	1,292	1,283	1,345
Whittemore town	741	678	671
LEE COUNTY	44,207	43,102	41,074
Cedar twp.	582	571	650
Charleston twp.	690	637	671
Donnellson town (pt.)	119	44	37
Denmark twp.	650	663	625
Des Moines twp.	646	649	718
Franklin twp.	1,213	1,234	1,157
Donnellson town (pt.)	590	545	478
Franklin town	174	146	80
Green Bay twp.	556	543	523
Harrison twp.	410	456	477
Jackson twp.[48]	1,551	1,373	1,336
Jefferson twp.	613	523	551
Keokuk twp.[48]	16,316	16,144	15,076
Keokuk city[48]	16,316	16,144	15,076
Madison twp.[48]	15,247	15,014	14,151
Fort Madison city[48]	15,247	14,954	14,063

County and minor civil division	1960	1950	1940
LEE COUNTY--Con.			
Marion twp.	862	806	770
St. Paul town	128	113	94
Montrose twp.	1,460	1,447	1,335
Montrose town	632	643	592
Pleasant Ridge twp.	565	500	526
Van Buren twp.	323	321	442
Washington twp.[48]	1,142	949	893
West Point twp.	1,381	1,272	1,173
West Point town	758	662	543
LINN COUNTY	136,899	104,274	89,142
Bertram twp.[49]	2,151	1,241	860
Bertram town	170	128	90
Boulder twp.	856	854	840
Prairieburg town	226	210	193
Brown twp.	1,952	1,660	1,540
Springville town	785	680	608
Buffalo twp.	695	708	738
Clinton twp.[49]	1,960	1,864	1,302
College twp.[49]	2,943	1,335	989
Fairfax twp.	1,411	986	952
Fairfax town[49]	528	335	262
Fayette twp.	729	641	603
Palo town	387	285	250
Franklin twp.	4,486	3,883	2,937
Lisbon town	1,227	952	873
Mount Vernon city[49]	2,593	2,320	1,489
Grant twp.	1,176	1,112	1,075
Walker town	584	549	462
Jackson twp.	1,476	1,321	1,223
Coggon town	672	604	512
Linn twp.	700	689	703
Maine twp.	1,873	1,690	1,493
Central City town	1,087	965	810
Marion twp.[49]	13,750	8,040	6,607
Marion city[49]	10,882	5,916	4,721
Robins town (pt.)	25	22	16
Monroe twp.[49]	4,148	1,934	1,341
Hiawatha town[49]	1,336	...	...
Robins town (pt.)	401	250	189
Otter Creek twp.	998	913	845
Alburnett town	341	254	208
Putnam twp.	827	669	652
Ely town	226	155	170
Rapids twp.[49]	92,035	72,296	62,120
Cedar Rapids city[49]	92,035	72,296	62,120
Spring Grove twp.	867	845	872
Washington twp.	1,866	1,593	1,450
Center Point town	1,236	987	861
LOUISA COUNTY	10,290	11,101	11,384
Columbus City twp.	2,193	2,342	2,342
Columbus City town	327	350	326
Columbus Junction town[50]	1,016	1,123	975
Cotter town	52	49	72
Concord twp.	496	486	518
Fredonia town	147	133	147
Eliot twp.	675	742	852
Oakville town	346	360	391
Elm Grove twp.	386	421	457
Grandview twp.	1,223	1,274	1,219
Grandview town[50]	300	311	315
Letts town	392	404	362
Jefferson twp.	267	331	428
Marshall twp.	305	363	434
Morning Sun twp.	1,304	1,407	1,393
Morning Sun town	875	939	861
Oakland twp.	240	295	338
Port Louisa twp.	495	521	546
Union twp.	308	383	380
Wapello twp.	2,398	2,536	2,477
Wapello city	1,745	1,755	1,603
LUCAS COUNTY	10,923	12,069	14,571
Benton twp.	377	471	560
Cedar twp.	374	452	567
Chariton twp.[51]	5,042	5,320	5,754
Chariton city[51]	5,042	5,320	5,754
English twp.	715	792	1,323
Williamson town	262	294	616
Jackson twp.	606	806	1,000
Lucas town	357	420	534
Liberty twp.	360	367	506
Lincoln twp.[51]	533	489	639
Otter Creek twp.	352	419	513
Pleasant twp.	372	456	730
Union twp.	436	561	704
Derby town	151	194	269
Warren twp.	393	450	514
Washington twp.	921	943	1,116
Russell town	577	566	642
Whitebreast twp.	442	543	645
LYON COUNTY	14,468	14,697	15,374
Allison twp.	365	379	362
Lester town (pt.)	18	22	...
Centennial twp.	326	363	409

See footnotes at end of table, p. 22.

Table 7.—POPULATION OF COUNTIES, BY MINOR CIVIL DIVISIONS: 1940 TO 1960—Con.

["U" denotes an unincorporated place. For changes in boundaries, etc., between 1940 and 1950, see table 6 for this State in *U. S. Census of Population: 1950*, Vol. I or II. Total population of a place located in 2 or more minor civil divisions appears in table 8. Minor civil division figures for 1960 and 1940 do not necessarily add to county totals]

County and minor civil division	1960	1950	1940
LYON COUNTY--Con.			
Cleveland twp	465	468	571
Dale twp	519	543	550
Doon twp	1,212	1,324	1,490
Alvord town	238	263	306
Doon town	436	517	576
Elgin twp	918	914	1,027
Little Rock town	564	533	633
Garfield twp	469	507	567
Grant twp	597	614	559
Larchwood twp	1,078	963	1,066
Larchwood town	531	415	405
Lester town (pt.)	221	195	286
Liberal twp	576	619	713
George town (pt.)	60	50	67
Logan twp	488	539	539
Lyon twp	394	402	433
Midland twp	351	368	436
Richland twp	1,152	1,146	1,176
Inwood town	638	644	634
Riverside twp	535	494	556
Rock Rapids city (pt.)	205	175	206
Rock twp	3,030	2,891	2,829
Rock Rapids city (pt.)	2,575	2,465	2,350
Sioux twp	387	454	476
Wheeler twp	1,606	1,709	1,615
George town (pt.)	1,140	1,160	1,040
MADISON COUNTY	12,295	13,131	14,525
Center twp.[52]	3,639	3,570	3,631
Winterset city[52]	3,639	3,570	3,631
Crawford twp	550	540	515
Bevington town (pt.)	46	39	29
Patterson town	157	133	166
Douglas twp.[52]	528	566	605
Grand River twp	475	649	727
Macksburg town	174	220	255
Jackson twp	385	497	576
Jefferson twp	406	495	554
Lee twp	341	312	373
Lincoln twp	500	517	604
Madison twp	1,105	1,170	1,313
Earlham town (pt.)	672	693	771
Monroe twp	330	447	545
Ohio twp	758	778	828
Truro town	338	354	353
Penn twp	573	583	687
Earlham town (pt.)	116	78	94
Scott twp	538	573	699
South twp	930	883	944
St. Charles town	355	319	331
Union twp	301	422	467
Walnut twp	583	696	959
East Peru town	173	204	267
Webster twp	353	433	498
MAHASKA COUNTY	23,602	24,672	26,485
Adams twp	472	481	560
Black Oak twp	817	757	777
Leighton town	167	118	128
Cedar twp	1,071	1,113	1,226
Fremont town	461	471	490
East Des Moines twp	244	306	422
Garfield twp	1,112	1,168	1,258
Beacon town	718	371	382
Harrison twp	757	822	929
Eddyville town (pt.)[53]	185	154	210
Jefferson twp	515	611	709
Lincoln twp.[53]	381	377	431
Madison twp	477	600	662
Monroe twp	489	582	676
Oskaloosa twp.[53]	11,053	11,124	11,024
Oskaloosa city[53]	11,053	11,124	11,024
Pleasant Grove twp	615	737	938
Barnes City town (pt.)	246	295	380
Prairie twp	1,604	1,731	1,921
New Sharon town	1,063	1,089	1,214
Richland twp	714	753	839
Scott twp	514	582	642
Spring Creek twp.[53]	1,309	1,257	1,354
University Park town	569	457	462
Union twp	467	557	685
West Des Moines twp	270	286	410
White Oak twp	721	828	1,022
Rose Hill town	223	243	269
MARION COUNTY	25,886	25,930	27,019
Clay twp	1,119	1,304	1,556
Harvey town	270	346	418
Dallas twp	1,790	2,006	2,588
Dallas town	392	421	566
Melcher town	867	898	1,290
Franklin twp	489	497	546
Indiana twp	920	994	1,488
Knoxville twp	9,539	9,319	8,774
Knoxville city[54]	7,817	7,625	6,936
Lake Prairie twp	6,402	5,641	4,951
Pella city[54]	5,198	4,427	3,638
MARION COUNTY--Con.			
Liberty twp	1,240	1,565	1,814
Bussey town	557	633	632
Hamilton town	197	245	291
Marysville town	113	165	203
Perry twp	214	264	314
Pleasant Grove twp	1,521	1,405	1,487
Pleasantville town	1,025	893	895
Polk twp.[54]	155	329	414
Red Rock twp	367	473	550
Summit twp.[54]	836	718	802
Swan twp	432	467	549
Swan town	168	194	217
Union twp	268	338	376
Washington twp	594	610	810
MARSHALL COUNTY	37,984	35,611	35,406
Bangor twp	366	432	513
Eden twp	786	811	910
Rhodes town	358	369	379
Greencastle twp	1,312	1,318	1,370
Ferguson town	186	178	183
Gilman town	491	508	483
Iowa twp	834	787	731
Albion town	588	492	476
Jefferson twp	937	963	993
Laurel town	223	257	232
Le Grand twp	1,280	1,241	1,175
Le Grand town[55]	465	393	329
Liberty twp	602	679	804
St. Anthony town (pt.)	125	161	200
Linn twp	1,176	837	881
Marshalltown city (pt.)[55]	829	...	...
Liscomb twp	744	788	863
Liscomb town	295	278	340
Logan twp	1,024	1,063	1,064
Melbourne town	517	510	480
Marietta twp	681	676	709
Marion twp	971	978	943
Marshalltown city (pt.)[55]	...	...	...
Marshall twp	20,762	19,821	19,240
Marshalltown city (pt.)	20,762	19,821	19,240
Minerva twp	704	797	871
Clemons town	198	202	207
St. Anthony town (pt.)	5	14	11
State Center twp	1,689	1,597	1,615
State Center town	1,142	1,040	1,033
Taylor twp	561	498	412
Timber Creek twp	2,274	953	896
Marshalltown city (pt.)[55]	930	...	...
Vienna twp	534	573	617
Washington twp	747	799	799
MILLS COUNTY	13,050	14,064	15,064
Anderson twp	778	915	957
Henderson town	191	208	217
Center twp	470	474	597
Deer Creek twp	433	536	545
Glenwood twp	5,116	5,008	4,990
Glenwood city[56]	4,783	4,664	4,501
Indian Creek twp	1,326	1,534	1,582
Emerson town	521	556	498
Hastings town	260	308	403
Ingraham twp	586	713	827
Silver City town	281	311	346
Lyons twp	219	287	446
Malvern twp	1,193	1,263	1,325
Malvern town	1,193	1,263	1,325
Oak twp	830	952	975
Plattville twp	831	840	1,005
Pacific Junction town	560	550	558
Rawles twp	537	594	685
Tabor town (pt.)	88	101	121
St. Marys twp	111	121	218
Silver Creek twp	253	340	380
White Cloud twp	367	487	532
MITCHELL COUNTY	14,043	13,945	14,121
Burr Oak twp	500	511	531
Cedar twp	685	690	700
Douglas twp	609	639	646
East Lincoln twp	312	333	323
Jenkins twp	972	1,052	1,127
Riceville town (pt.)	470	537	542
Liberty twp	465	511	571
Mitchell twp	600	664	671
Mitchell town[57]	237	168	161
Newburg twp	627	599	634
Carpenter town	177	165	156
Osage twp	4,116	3,774	3,513
Osage city	3,753	3,436	3,196
Otranto twp	528	589	607
Rock twp	495	528	556
St. Ansgar twp	1,457	1,395	1,430
St. Ansgar town	1,014	981	934
Stacyville twp	1,175	1,119	1,132
Stacyville town	588	544	533
Union twp	484	458	515
MITCHELL COUNTY--Con.			
Wayne twp	637	696	740
McIntire town	270	300	300
West Lincoln twp	381	387	425
Orchard town	116	114	126
MONONA COUNTY	13,916	16,303	18,238
Ashton twp	749	892	952
Whiting town (pt.)	451	508	496
Belvidere twp	396	480	595
Turin town	163	160	184
Center twp	361	445	520
Castana town (pt.)	7	10	3
Cooper twp	874	894	545
Mapleton town (pt.)	371	329	...
Fairview twp	201	263	338
Franklin twp	411	486	638
Grant twp	441	577	705
Rodney town	94	127	131
Jordan twp	438	538	641
Kennebec twp	570	687	901
Castana town (pt.)	223	255	333
Lake twp	294	363	431
Whiting town (pt.)	7	3	3
Lincoln twp	365	449	652
Whiting town (pt.)	4	3	10
Maple twp	1,773	2,054	602
Mapleton town (pt.)	1,315	1,528	...
Onawa twp	3,176	3,498	3,438
Onawa city	3,176	3,498	3,438
St. Clair twp	889	1,051	1,138
Ute town	511	563	581
Sherman twp	594	644	862
Blencoe town	286	328	367
Sioux twp	236	299	394
Soldier twp	695	866	887
Soldier town	284	323	308
Spring Valley twp	689	865	1,021
Moorhead town	313	392	421
West Fork twp	420	498	607
Whiting town (pt.)	133	149	179
Willow twp	344	454	547
MONROE COUNTY	10,463	11,814	14,553
Bluff Creek twp	518	478	764
Cedar twp	302	481	512
Franklin twp	267	327	451
Guilford twp	505	612	1,033
Jackson twp	466	645	839
Melrose town	214	310	451
Mantua twp	557	703	857
Monroe twp	401	442	590
Pleasant twp	434	527	703
Eddyville town (pt.)[58]	7	...	...
Troy twp	5,283	5,606	6,160
Albia city	4,582	4,838	5,157
Union twp	1,063	1,182	1,571
Lovilia town	630	619	852
Urbana twp	327	392	491
Wayne twp	340	419	582
MONTGOMERY COUNTY	14,467	15,685	15,697
Douglas twp	548	683	742
Grant town	180	237	231
East twp	427	501	571
Frankfort twp	418	515	539
Stanton town (pt.)	24	26	30
Garfield twp	360	427	474
Grant twp	495	619	625
Coburg town	54	83	162
Jackson twp	1,690	1,838	2,011
Villisca city	1,690	1,838	2,011
Lincoln twp	416	508	547
Pilot Grove twp	401	489	512
Red Oak twp	7,060	7,199	6,386
Red Oak city	6,421	6,526	5,763
Scott twp	920	1,033	1,063
Stanton town (pt.)	490	544	541
Sherman twp	840	900	1,049
Elliott town	459	482	548
Washington twp	462	520	638
West twp	430	453	540
MUSCATINE COUNTY	33,840	32,148	31,296
Bloomington twp	1,836	1,388	1,312
Muscatine city (pt.)[59]	1,184	78	...
Cedar twp	248	267	299
Fruitland twp	902	759	880
Fulton twp	816	828	827
Stockton town	164	165	124
Goshen twp	670	673	661
Atalissa town	212	204	181
Lake twp	443	435	486
Montpelier twp	643	622	513
Moscow twp	591	598	600
Muscatine twp	19,813	18,963	18,286
Muscatine city (pt.)	19,813	18,963	18,286
Orono twp	409	426	539
Conesville town	248	252	302

See footnotes at end of table, p. 22.

Table 7.—POPULATION OF COUNTIES, BY MINOR CIVIL DIVISIONS: 1940 TO 1960—Con.

["U" denotes an unincorporated place. For changes in boundaries, etc., between 1940 and 1950, see table 6 for this State in *U. S. Census of Population: 1950*, Vol. I or II. Total population of a place located in 2 or more minor civil divisions appears in table 8. Minor civil division figures for 1950 and 1940 do not necessarily add to county totals]

County and minor civil division	1960	1950	1940
MUSCATINE COUNTY--Con.			
Pike twp.	882	938	1,002
Nichols town	329	348	357
Seventy-six twp.	465	626	511
Sweetland twp.	1,052	910	966
Wapsinonoc twp.	2,744	2,630	2,580
West Liberty town	2,042	1,866	1,802
Wilton twp.	2,326	2,085	1,834
Wilton town[59]	1,750	1,446	1,146
O'BRIEN COUNTY	18,840	18,970	19,293
Baker twp.	545	583	592
Caledonia twp.	624	617	691
Carroll twp.	770	753	839
Archer town[60]	209	167	178
Sheldon city (pt.)	42	37	62
Center twp.	659	694	742
Primghar town (pt.)	196	180	184
Dale twp.	757	777	794
Primghar town (pt.)	277	293	263
Floyd twp.	4,755	4,510	4,320
Sheldon city (pt.)	4,209	3,964	3,706
Franklin twp.	1,804	1,798	1,882
Sanborn town	1,323	1,337	1,344
Grant twp.	427	499	544
Hartley twp.	2,158	2,123	1,988
Hartley town[60]	1,738	1,611	1,503
Highland twp.	571	669	724
Primghar town (pt.)	...	...	...
Liberty twp.	700	763	808
Calumet town	225	250	274
Sutherland town (pt.)	35	34	40
Lincoln twp.	458	479	521
Omega twp.	531	600	660
Moneta town	76	89	115
Summit twp.	1,114	1,152	1,189
Primghar town (pt.)	658	679	634
Union twp.	1,761	1,733	1,706
Paullina town	1,329	1,289	1,230
Waterman twp.	1,206	1,220	1,293
Sutherland town (pt.)	848	801	835
OSCEOLA COUNTY	10,064	10,181	10,607
Allison twp.	431	480	536
Baker twp.	866	841	875
Melvin town[61]	364	325	328
Fairview twp.	555	674	653
Harris town	258	319	309
Gilman twp.	1,106	1,174	1,302
Ashton town	615	588	620
Goewey twp.	491	550	604
Harrison twp.	553	560	543
Holman twp.	3,941	3,609	3,606
Sibley city[61]	2,852	2,559	2,356
Horton twp.	363	391	416
Ocheyedan twp.	1,095	1,180	1,215
Ocheyedan town	662	700	712
Viola twp.	356	384	449
Wilson twp.	307	338	408
PAGE COUNTY	21,023	23,921	24,887
Amity twp.	664	838	949
Braddyville town (pt.)	31	34	35
College Springs town	290	368	430
Buchanan twp.	491	642	645
Braddyville town (pt.)	145	215	207
Colfax twp.	589	717	784
Blanchard town	174	214	259
Coin town (pt.)	12	12	13
Douglas twp.	367	447	507
East River twp.	364	492	531
Clarinda city (pt.)[62]	(Δ)	...	...
Fremont twp.	460	521	587
Grant twp.	7,084	7,475	7,397
Shenandoah city[62]	6,567	6,938	6,846
Harlan twp.	600	723	785
Clarinda city (pt.)[62]	(Δ)	...	...
Shambaugh town	206	251	269
Lincoln twp.	630	804	868
Coin town (pt.)	334	395	444
Morton twp.	304	380	436
Nebraska twp.	220	285	331
Nodaway twp.	6,760	7,724	7,921
Clarinda city (pt.)[62]	Δ4,903	5,086	4,905
Yorktown town (pt.)	133	133	173
Pierce twp.	1,130	1,192	1,255
Essex town	767	763	762
Tarkio twp.	482	553	588
Yorktown town (pt.)	17	13	24
Valley twp.	424	546	636
Hepburn town	49	64	81
Washington twp.	454	582	667
Northboro town	135	167	182
PALO ALTO COUNTY	14,736	15,891	16,170
Booth twp.	447	489	487
Ellington twp.	460	468	520
Emmetsburg twp.	2,791	2,730	2,510
Emmetsburg city (pt.)	2,344	2,222	1,962
PALO ALTO COUNTY--Con.			
Fairfield twp.	637	647	715
Cylinder town	161	143	175
Fern Valley twp.	611	613	686
Rodman town	144	123	170
Freedom twp.	1,916	1,985	1,915
Emmetsburg city (pt.)	1,543	1,538	1,412
Great Oak twp.	424	480	531
Highland twp.	1,256	1,594	1,499
Ruthven town	712	868	832
Independence twp.	467	537	581
Lost Island twp.	450	586	660
Nevada twp.	332	407	523
Rush Lake twp.	982	1,035	1,158
Curlew town	134	151	183
Mallard town	431	399	438
Silver Lake twp.	765	894	1,018
Ayrshire town	298	334	391
Vernon twp.	403	457	525
Walnut twp.	1,416	1,674	1,531
Graettinger town	879	1,016	928
West Bend twp.	1,379	1,295	1,311
West Bend town (pt.)	893	772	737
PLYMOUTH COUNTY	23,906	23,252	23,502
America twp.	7,354	6,446	5,991
Le Mars city	6,767	5,844	5,353
Elgin twp.	647	685	716
Struble town	74	91	134
Elkhorn twp.	447	508	529
Fredonia twp.	540	532	544
Garfield twp.	1,404	1,509	1,621
Kingsley town	1,044	1,098	1,145
Grant twp.	640	686	747
Craig town	117	142	165
Hancock twp.	212	218	233
Henry twp.	460	497	497
Hungerford twp.	925	798	866
Hinton town	403	345	340
Johnson twp.	485	471	539
Liberty twp.	424	476	520
Lincoln twp.	564	508	511
Marion twp.	796	711	778
Oyens town	114	95	104
Meadow twp.	577	537	555
Perry twp.	503	556	569
Plymouth twp.	1,055	1,066	1,033
Merrill town	645	605	547
Portland twp.	1,801	1,747	1,840
Akron town	1,351	1,251	1,314
Preston twp.	477	514	589
Remsen twp.	1,914	1,834	1,755
Remsen town	1,338	1,280	1,196
Sioux twp.	396	439	489
Stanton twp.	560	614	606
Union twp.	504	554	511
Washington twp.	630	631	671
Brunsville town	128	112	109
Westfield twp.	591	715	792
Westfield town	187	172	197
POCAHONTAS COUNTY	14,234	15,496	16,266
Bellville twp.	745	890	919
Palmer town	271	296	305
Cedar twp.	1,473	1,626	1,775
Fonda town	1,026	1,120	1,188
Center twp.	2,135	2,063	1,830
Pocahontas town[63]	2,011	1,949	1,730
Clinton twp.	819	997	1,122
Rolfe town	819	997	1,122
Colfax twp.	518	636	624
Cummins twp.	735	819	520
Havelock town	289	307	326
Ridotto town[63]	6	...	...
Des Moines twp.	420	521	598
Dover twp.	619	677	782
Varina town	162	144	220
Garfield twp.	522	603	649
Gilmore City town (pt.)	87	77	102
Grant twp.	464	526	572
Lake twp.	624	676	766
Gilmore City town (pt.)	184	210	252
Lincoln twp.	456	512	598
Lizard twp.	435	555	598
Marshall twp.	491	572	613
Powhatan twp.	633	769	915
Plover town	182	243	280
Roosevelt twp.	396	422	457
Sherman twp.	451	528	676
Swan Lake twp.	2,298	2,104	1,862
Laurens town	1,799	1,556	1,304
POLK COUNTY	266,315	226,010	195,835
Allen twp.	743	704	567
Beaver twp.	1,422	1,365	1,468
Mitchellville town	957	906	769
Bloomfield twp.	18,964	13,054	7,555
Des Moines city (pt.)[64]	17,252	...	...
POLK COUNTY--Con.			
Camp twp.	1,177	1,286	1,427
Runnells town	322	307	388
Clay twp.	2,152	1,440	1,200
Altoona town	1,458	763	640
Crocker twp.[64]	4,553	2,349	1,874
Ankeny town (pt.)[64]	2,964	1,229	779
Delaware twp.	5,280	2,938	1,800
Des Moines twp.	127,164	119,553	106,368
Des Moines city (pt.)	127,164	119,553	106,368
Douglas twp.[64]	641	698	646
Ankeny town (pt.)[64]	...	...	...
Bondurant town (pt.)	20	43	40
Elkhart twp.	831	860	941
Elkhart town	260	222	215
Four Mile twp.	1,393	1,129	1,087
Pleasant Hill town[64]	397	...	...
Franklin twp.	891	815	840
Bondurant town (pt.)	369	285	280
Jefferson twp.	1,096	1,063	1,052
Grimes town (pt.)	355	235	199
Lee twp.	62,881	58,412	53,451
Des Moines city (pt.)	62,881	58,412	53,451
Lincoln twp.	863	785	782
Sheldahl town (pt.)	122	69	68
Madison twp.	932	751	785
Polk City town	567	336	343
Saylor twp.	5,919	4,443	2,971
Union twp.	289	297	387
Sheldahl town (pt.)	23	25	30
Valley twp.[64]	11,949	5,526	4,252
West Des Moines city[64]	11,949	5,615	4,252
Walnut twp.[64]	6,859	3,925	2,744
Clive town[64]	752	...	...
Des Moines City (pt.)[64]	146	...	...
Urbandale town (pt.)[64]	350	...	...
Windsor Heights town[64]	4,715	1,414	...
Washington twp.	497	586	659
Webster twp.	9,819	4,031	2,979
Des Moines city (pt.)[64]	1,539	...	...
Grimes town (pt.)	342	347	290
Urbandale town (pt.)	5,471	1,777	1,083
POTTAWATTAMIE COUNTY	83,102	69,682	66,756
Belknap twp.	1,570	1,588	1,656
Oakland town	1,340	1,296	1,317
Boomer twp.	557	578	666
Carson twp.	850	971	973
Carson town	583	596	613
Center twp.	402	471	502
Crescent twp.	710	636	735
Crescent town[65]	296	...	...
Garner twp.	1,437	1,077	1,145
Grove twp.	330	422	531
Hardin twp.	724	712	791
McClelland town	150	159	165
Hazel Dell twp.	691	686	724
James twp.	410	476	546
Kane twp.	59,342	46,929	42,590
Carter Lake town	2,287	1,183	846
Council Bluffs city	55,641	45,429	41,439
Keg Creek twp.	620	511	602
Treynor town (pt.)	134	37	34
Knox twp.	1,955	2,053	2,123
Avoca town	1,540	1,595	1,598
Lake twp.	892	758	778
Layton twp.	1,175	1,297	1,380
Walnut town	777	888	902
Lewis twp.	3,736	2,189	1,852
Lincoln twp.	390	415	463
Macedonia twp.	580	634	725
Macedonia town	290	298	329
Minden twp.	854	851	904
Minden town	355	328	310
Neola town (pt.)	14	9	7
Neola twp.	1,342	1,355	1,374
Neola town (pt.)	856	830	834
Norwalk twp.	837	855	895
Underwood town	337	278	251
Pleasant twp.	400	484	549
Rockford twp.	479	578	682
Silver Creek twp.	598	638	665
Treynor town (pt.)	234	210	185
Valley twp.	657	718	813
Hancock town	252	264	256
Washington twp.	435	475	599
Waveland twp.	379	456	527
Wright twp.	327	411	424
York twp.	423	458	542
POWESHIEK COUNTY	19,300	19,344	18,758
Bear Creek twp.	1,883	1,846	1,951
Brooklyn town	1,415	1,323	1,408
Chester twp.	463	505	534
Deep River twp.	774	857	1,020
Deep River town	329	379	443
Grant twp.[66]	922	837	830
Grinnell twp.[66]	7,367	6,828	5,210
Grinnell city[66]	7,367	6,828	5,210

Δ The revised population total for Clarinda is 5,901. The figure in the table resulted from an error which was discovered too late for inclusion in the detailed distributions.

See other footnotes at end of table, p. 22.

Table 7.—POPULATION OF COUNTIES, BY MINOR CIVIL DIVISIONS: 1940 TO 1960—Con.

["U" denotes an unincorporated place. For changes in boundaries, etc., between 1940 and 1950, see table 6 for this State in *U. S. Census of Population: 1950*, Vol. I or II. Total population of a place located in 2 or more minor civil divisions appears in table 8. Minor civil division figures for 1950 and 1940 do not necessarily add to county totals]

County and minor civil division	1960	1950	1940
POWESHIEK COUNTY--Con.			
Jackson twp	2,054	2,166	2,217
Barnes City town (pt.)	27	31	34
Montezuma town	1,416	1,460	1,477
Jefferson twp	595	585	634
Hartwick town	126	107	122
Lincoln twp	543	577	689
Guernsey town	108	113	121
Madison twp	507	499	537
Malcom twp	856	873	953
Malcom town	416	406	447
Pleasant twp	440	520	546
Scott twp	433	548	531
Sheridan twp	456	506	558
Sugar Creek twp	626	710	786
Searsboro town	165	183	195
Union twp	306	385	475
Warren twp	586	637	726
Victor town (pt.)	106	92	97
Washington twp	489	465	561
RINGGOLD COUNTY	7,910	9,528	11,137
Athens twp	630	884	1,016
Kellerton town	341	483	563
Benton twp	279	373	394
Maloy town	68	90	95
Clinton twp	332	532	629
Redding town	129	200	246
Grant twp	318	395	384
Clearfield town (pt.)	28	17	14
Jefferson twp	387	468	653
Diagonal town (pt.)	39	40	65
Shannon City town (pt.)	10	23	32
Liberty twp	327	403	478
Lincoln twp	353	406	461
Lotts Creek twp	237	269	369
Middle Fork twp	287	352	384
Monroe twp	289	457	552
Beaconsfield town (pt.)	...	103	142
Mount Ayr twp	1,738	1,793	1,930
Mount Ayr town	1,738	1,793	1,930
Poe twp	338	372	374
Rice twp	268	330	427
Delphos town	48	74	90
Riley twp	168	225	267
Tingley twp	607	731	830
Tingley town	278	333	390
Union twp	446	499	664
Beaconsfield town (pt.)	71	1	6
Ellston town	116	158	195
Washington twp	689	771	968
Diagonal town (pt.)	404	432	538
Waubonsie twp	217	268	357
Benton town	84	128	189
SAC COUNTY	17,007	17,518	17,639
Boyer Valley twp	1,321	1,292	1,252
Early town	824	742	644
Cedar twp	864	884	899
Lytton town (pt.)	329	330	305
Clinton twp	463	515	542
Cook twp	410	443	499
Coon Valley twp	480	535	578
Delaware twp	659	702	703
Nemaha town	151	184	169
Douglas twp	447	537	591
Eden twp	403	460	450
Eureka twp	1,357	1,290	1,251
Schaller town	896	841	758
Jackson twp	3,869	3,747	3,719
Sac City	3,354	3,170	3,165
Levey twp	949	984	1,069
Wall Lake town (pt.)	549	511	504
Richland twp	1,816	1,813	1,786
Odebolt town	1,331	1,279	1,350
Sac twp	908	1,102	1,103
Auburn town	367	350	383
Viola twp	946	977	963
Lake View town (pt.)[67]	...	...	...
Wall Lake town (pt.)	263	242	258
Wall Lake twp	1,715	1,764	1,744
Lake View town (pt.)[67]	1,165	1,158	1,082
Wheeler twp	400	473	490
SCOTT COUNTY[68]	119,067	100,698	84,748
Allens Grove twp	808	780	731
Dixon town (pt.)	157	126	136
Donahue town	133	105	89
Bettendorf twp.[68]	9,961	5,132	3,143
Bettendorf city (pt.)[68]	9,961	5,132	3,143
Blue Grass twp.[68]	2,096	1,460	1,380
Blue Grass town (pt.)[68]	329	188	153
Walcott town	664	480	440
Buffalo twp	2,835	2,448	1,847
Blue Grass town (pt.)[68]	239	149	134
Buffalo town[68]	1,088	695	588
Butler twp	932	854	723
McCausland town	173	150	115
SCOTT COUNTY--Con.			
Cleona twp	584	593	617
Durant town (pt.)[68]	2	...	...
Plainview town (pt.)	13	19	17
Davenport twp.[68]	160	2,837	1,667
Davenport City twp.[68]	88,981	74,549	66,039
Davenport city[68]	88,981	74,549	66,039
Hickory Grove twp	822	734	772
Maysville town	126	70	44
Plain View town (pt.)	24	23	19
Le Claire twp	3,026	2,299	1,710
Le Claire town[68]	1,546	1,124	881
Liberty twp	877	803	841
Dixon town (pt.)	123	82	90
New Liberty town	145	126	125
Lincoln twp	629	598	587
Pleasant Valley twp	3,909	3,182	1,481
Bettendorf city (pt.)[68]	1,573	...	...
Panorama Park town[68]	140	...	...
Riverdale town[68]	477	...	...
Princeton twp	1,102	1,005	809
Princeton town	580	495	414
Sheridan twp	1,486	1,228	1,041
Eldridge town[68]	583	376	283
Winfield twp	859	797	740
Long Grove town	182	156	139
SHELBY COUNTY	15,825	15,942	16,720
Cass twp	822	866	943
Portsmouth town	232	299	320
Center twp	472	445	526
Clay twp	1,170	1,182	1,133
Elk Horn town	679	566	486
Douglas twp	521	577	676
Kirkman town	92	131	185
Fairview twp	454	506	538
Greeley twp	473	564	575
Irwin town (pt.)	30	32	11
Grove twp	437	496	565
Harlan twp	4,350	3,915	3,727
Harlan city	4,350	3,915	3,727
Jackson twp	595	675	743
Jefferson twp	898	875	935
Irwin town (pt.)	395	349	334
Lincoln twp	557	553	633
Monroe twp	487	552	624
Polk twp	415	521	568
Shelby twp	1,052	1,182	1,234
Shelby town	533	592	627
Tennant town	95	95	109
Union twp	1,171	1,130	1,275
Defiance town	386	368	428
Earling town (pt.)	181	89	87
Washington twp	832	808	894
Panama town	257	230	255
Westphalia twp	1,119	1,095	1,131
Earling town (pt.)	250	252	233
Westphalia town	131	160	126
SIOUX COUNTY	26,375	26,381	27,209
Buncombe twp	1,860	1,736	1,797
Hawarden city (pt.)	1,739	1,591	1,656
Capel twp	668	733	803
Center twp	598	618	706
Eagle twp	493	491	556
East Orange twp	890	841	961
Granville town	381	350	361
Floyd twp	1,244	1,307	1,369
Hospers town	600	604	592
Garfield twp	468	503	565
Grant twp	641	709	735
Matlock town	103	104	112
Holland twp	3,365	3,116	2,888
Orange City (pt.)[69]	2,643	2,146	1,888
Lincoln twp	2,051	2,036	1,943
Hull town	1,289	1,127	1,072
Logan twp	1,103	1,363	1,434
Chatsworth town	84	102	144
Hawarden city (pt.)	805	1,034	1,025
Lynn twp	593	577	663
Nassau twp	1,652	1,682	1,749
Alton town	1,048	1,038	1,025
Orange City (pt.)[69]	64	20	32
Plato twp	702	833	824
Reading twp	972	1,060	1,164
Ireton town	510	573	653
Rock twp	2,343	2,228	2,241
Rock Valley town[69]	1,693	1,581	1,507
Settlers twp	176	232	242
Sheridan twp	1,174	1,212	1,245
Boyden town[69]	562	541	487
Sherman twp	780	806	893
Maurice town	237	256	272
Sioux twp	460	573	613
Washington twp	497	543	552
Welcome twp	759	732	863
Sioux Center town (pt.)	105	84	62
West Branch twp	2,886	2,450	2,403
Sioux Center town (pt.)[69]	2,170	1,776	1,618
STORY COUNTY	49,327	44,294	33,434
Collins twp	931	967	1,111
Collins town[70]	435	432	516
Franklin twp	7,723	3,622	1,703
Ames city (pt.)[70]	6,160	2,364	594
Gilbert town	318	297	226
Grant twp	605	710	619
Ames city (pt.)[70]	3	...	...
Howard twp	1,289	1,275	1,423
Roland town	748	687	791
Indian Creek twp	1,316	1,486	1,440
Maxwell town	773	802	812
Lafayette twp	2,367	2,228	2,116
Story City town	1,773	1,545	1,479
Lincoln twp	952	1,120	1,041
Zearing town	528	514	476
Milford twp	676	754	677
Nevada twp	4,666	4,226	3,929
Nevada city	4,227	3,763	3,353
New Albany twp	1,115	1,200	1,167
Colo town[70]	574	538	539
Palestine twp	2,029	1,961	1,775
Huxley town	486	422	392
Kelley town (pt.)	106	106	72
Sheldahl town (pt.)	99	98	81
Slater town	717	583	544
Richland twp	625	600	669
Sherman twp	463	511	543
Union twp	1,059	1,105	1,181
Cambridge town	587	573	608
Warren twp	716	805	903
McCallsburg town	272	290	278
Washington twp	22,795	21,724	13,137
Ames city (pt.)[70]	20,840	20,534	11,961
Kelley town (pt.)	133	138	87
TAMA COUNTY	21,413	21,688	22,428
Buckingham twp	509	539	531
Carlton twp	1,074	1,166	1,235
Garwin town	546	518	517
Carroll twp	525	521	569
Clark twp	1,639	1,515	1,473
Dysart town	1,197	1,089	986
Columbia twp	499	560	612
Crystal twp	467	497	515
Geneseo twp	436	480	508
Grant twp	509	569	628
Highland twp	420	461	489
Howard twp	522	576	615
Indian Village twp	853	920	993
Montour town	452	380	393
Lincoln twp	643	720	733
Lincoln town	183	194	167
Oneida twp	803	800	867
Clutier town	292	302	354
Otter Creek twp	502	565	597
Perry twp	2,116	2,143	2,002
Traer town	1,623	1,627	1,493
Richland twp	377	406	468
Salt Creek twp	873	946	1,086
Chelsea town	453	482	540
Spring Creek twp	1,473	1,469	1,592
Gladbrook town[71]	949	862	945
Tama twp	3,069	3,297	3,235
Tama city	2,925	2,930	2,832
Toledo twp	3,298	2,688	2,727
Toledo city	2,850	2,106	2,073
York twp	806	850	953
Elberon town	211	225	256
Vining town	122	112	126
TAYLOR COUNTY	10,288	12,420	14,258
Bedford twp	1,884	2,121	2,285
Bedford city	1,807	2,000	2,151
Benton twp	257	323	359
Clayton twp	309	363	439
Dallas twp	910	1,082	1,266
New Market town	506	573	681
Gay twp	287	401	428
Grant twp	798	887	1,020
Clearfield town (pt.)	476	530	601
Grove twp	374	447	493
Holt twp	386	472	537
Jackson twp	221	275	336
Jefferson twp	664	845	1,079
Athelstan town	75	115	143
Blockton town	343	407	488
Marshall twp	593	814	936
Conway town	82	168	246
Sharpsburg town	130	147	173
Mason twp	347	412	495
Nodaway twp	342	544	657
Platte twp	1,582	1,642	1,766
Lenox town	1,178	1,171	1,220
Polk twp	292	438	534
Ross twp	346	445	496
Washington twp	696	909	1,132
Gravity town	275	369	514

See footnotes at end of table, p. 22.

Table 7.—POPULATION OF COUNTIES, BY MINOR CIVIL DIVISIONS: 1940 TO 1960—Con.

["U" denotes an unincorporated place. For changes in boundaries, etc., between 1940 and 1950, see table 6 for this State in *U. S. Census of Population: 1950*, Vol. I or II. Total population of a place located in 2 or more minor civil divisions appears in table 8. Minor civil division figures for 1950 and 1940 do not necessarily add to county totals]

County and minor civil division	1960	1950	1940
UNION COUNTY	13,712	15,651	16,280
Creston twp	7,667	8,317	8,033
Creston city	7,667	8,317	8,033
Dodge twp	287	396	450
Douglas twp	551	622	631
Cromwell town	138	147	165
Grant twp	219	557	709
Shannon City town (pt.)	117	148	256
Highland twp	375	417	486
Jones twp	455	609	726
Thayer town	101	152	157
Lincoln twp	340	434	483
New Hope twp	798	925	1,097
Lorimor town	460	505	614
Platte twp	423	534	604
Kent town	94	169	138
Pleasant twp	238	340	436
Sand Creek twp	709	567	619
Arispe town	125	110	149
Spaulding twp	473	482	523
Union twp	1,177	1,451	1,483
Afton town	773	936	987
VAN BUREN COUNTY	9,778	11,007	12,053
Bonaparte twp	794	877	955
Bonaparte town	574	642	653
Cedar twp	584	654	717
Stockport town (pt.)	167	179	175
Chequest twp	361	416	408
Des Moines twp	376	481	554
Cantril town (pt.)	8	12	9
Farmington twp	1,198	1,214	1,382
Farmington town	902	899	968
Harrisburg twp	355	413	508
Henry twp	212	229	263
Jackson twp	1,359	1,586	1,779
Cantril town (pt.)	291	341	367
Milton town	609	719	809
Lick Creek twp	560	431	775
Birmingham town (pt.)	86	74	94
Union twp	966	1,202	1,055
Birmingham town (pt.)	355	569	404
Stockport town (pt.)	175	167	163
Van Buren twp	1,518	1,708	1,718
Keosauqua town	1,023	1,101	1,040
Vernon twp	419	494	506
Mount Sterling town	86	144	134
Village twp	826	1,028	1,100
Washington twp	250	274	333
WAPELLO COUNTY	46,126	47,397	44,280
Adams twp	857	921	1,031
Blakesburg town	401	401	442
Agency twp	1,200	1,019	940
Agency town	702	524	452
Cass twp	354	377	385
Chillicothe town	148	196	173
Center twp	36,031	36,651	33,343
Ottumwa city[72]	33,871	33,631	31,570
Columbia twp	1,151	1,207	1,248
Eddyville town (pt.)	822	787	774
Competine twp	521	697	724
Dahlonega twp	372	320	322
Green twp	530	552	586
Highland twp	566	725	744
Keokuk twp	611	584	527
Pleasant twp	475	614	610
Polk twp	494	650	593
Richland twp	962	935	852
Kirkville town	203	213	241
Washington twp	2,002	2,145	2,375
Eldon city	1,386	1,457	1,676
WARREN COUNTY	20,829	17,758	17,695
Allen twp	1,632	1,260	1,093
Carlisle town[73]	1,317	903	690
Belmont twp	860	972	1,089
Milo town (pt.)	344	425	434
Greenfield twp	1,143	1,000	1,095
Norwalk town (pt.)	6	13	...
Spring Hill town	111	86	146
Jackson twp	602	592	675
St. Marys town	94	89	84
Jefferson twp	1,015	881	996
Bevington town (pt.)	9	9	6
Martensdale town	316	161	172
Liberty twp	537	605	675
Lincoln twp.[73]	1,289	1,312	1,351
Ackworth town	77	95	67
Linn twp	2,072	1,189	1,170
Cumming town	148	131	139
Norwalk town (pt.)	1,322	422	377
Otter twp	490	528	570
Milo town (pt.)	124	100	94
Palmyra twp	397	424	455
Richland twp	713	664	730
Hartford town	271	221	207
Squaw twp	472	491	568
WARREN COUNTY--Con.			
Union twp	478	530	639
Sandyville town	115	92	93
Virginia twp	825	845	971
New Virginia town	381	342	410
Washington twp.[73]	7,062	5,145	4,123
Indianola city[73]	7,062	5,145	4,123
White Breast twp	870	974	1,074
Iaeona town	396	430	424
White Oak twp	372	346	421
WASHINGTON COUNTY	19,406	19,557	20,055
Brighton twp	1,025	1,094	1,211
Brighton town	724	705	791
Cedar twp	466	533	592
Clay twp	394	442	553
Crawford twp	843	839	907
Crawfordsville town	317	286	316
Dutch Creek twp	438	509	603
English River twp	2,281	1,990	1,838
Kalona town	1,235	947	765
Franklin twp	731	729	785
West Chester town	253	218	213
Highland twp	414	454	477
Iowa twp	1,260	1,266	1,344
Riverside town	656	631	633
Jackson twp	562	580	600
Lime Creek twp	2,135	2,130	2,213
Wellman town	1,085	1,071	1,129
Marion twp	648	703	757
Coppock town (pt.)	13	16	12
Oregon twp	904	1,002	1,085
Ainsworth town	371	396	415
Seventy-six twp	476	536	576
Washington twp	6,829	6,750	6,514
Washington city	6,037	5,902	5,227
WAYNE COUNTY	9,800	11,737	13,308
Benton twp	362	454	568
Corydon town (pt.)	30	38	58
Clay twp	272	410	455
Clinton twp	200	244	290
Corydon twp	1,957	2,217	2,223
Corydon town (pt.)	1,657	1,832	1,814
Grand River twp	789	877	1,025
Clio town (pt.)	110	148	183
Lineville town	452	482	520
Howard twp	178	236	299
Jackson twp	462	571	611
Jefferson twp	285	337	395
Clio town (pt.)	10	14	17
Monroe twp	164	237	286
Richman twp	985	1,176	1,363
Humeston town	638	750	903
South Fork twp	489	583	630
Promise City town	161	218	225
Union twp	412	575	645
Millerton town	90	140	163
Walnut twp	1,421	1,598	1,967
Seymour town	1,117	1,223	1,539
Warren twp	1,008	1,165	1,257
Allerton town	692	761	782
Washington twp	452	506	615
Wright twp	364	551	679
WEBSTER COUNTY	47,810	44,241	41,521
Badger twp	848	841	794
Badger town	340	301	251
Burnside twp	533	565	604
Clay twp	483	556	606
Colfax twp	519	573	610
Duncombe town (pt.)	7	13	7
Cooper twp.[74]	2,657	2,234	1,553
Dayton twp	1,443	1,491	1,514
Dayton town[74]	820	793	732
Deer Creek twp	539	533	540
Douglas twp.[74]	1,118	1,011	787
Elkhorn twp	1,098	769	801
Fulton twp	769	798	758
Moorland town	281	248	215
Gowrie twp	1,438	1,472	1,469
Gowrie town (pt.)	1,094	1,030	1,000
Hardin twp	220	252	280
Stratford town (pt.)	32	41	34
Jackson twp	679	645	726
Clare town	245	179	232
Johnson twp	589	689	687
Barnum town	154	193	184
Lost Grove twp	820	926	921
Gowrie town (pt.)	33	22	28
Harcourt town	268	303	282
Newark twp	643	690	732
Vincent town	173	193	192
Otho twp	1,092	1,096	1,025
Otho town[74]	593	...	...
Pleasant Valley twp	721	561	542
Roland twp	846	924	944
Callender town	358	387	377
WEBSTER COUNTY--Con.			
Sumner twp	657	623	757
Lehigh town (pt.)	629	600	738
Wahkonsa twp.[74]	28,399	25,115	22,904
Fort Dodge city[74]	28,399	25,115	22,904
Washington twp	1,023	1,101	1,142
Duncombe town (pt.)	348	365	334
Webster twp	467	525	572
Lehigh town (pt.)	215	250	262
Yell twp	209	251	253
Lehigh town (pt.)	2	31	4
WINNEBAGO COUNTY	13,099	13,450	13,972
Buffalo twp	1,635	1,646	1,512
Buffalo Center town[75]	1,140	1,087	911
Center twp	2,320	2,184	2,373
Lake Mills town	1,758	1,560	1,677
Eden twp	385	483	512
Forest twp	3,714	3,571	3,464
Forest City	2,930	2,766	2,545
Leland town	209	209	235
Grant twp	562	566	655
King twp	1,155	1,219	1,239
Thompson town	689	698	664
Lincoln twp	719	802	842
Rake town	328	351	329
Linden twp	448	494	567
Logan twp	470	510	552
Scarville town (pt.)	62	53	79
Mount Valley twp	680	756	850
Newton twp	507	631	718
Norway twp	504	588	688
Scarville town (pt.)	43	52	57
WINNESHIEK COUNTY	21,651	21,639	22,263
Bloomfield twp	851	898	902
Castalia town	216	221	239
Bluffton twp	469	599	638
Burr Oak twp	569	633	684
Calmar twp	1,964	1,884	1,889
Calmar town	954	937	903
Spillville town	389	363	329
Canoe twp	566	615	700
Decorah twp	7,589	7,104	6,237
Decorah city	6,435	6,060	5,303
Frankville twp	710	745	791
Fremont twp	408	456	502
Glenwood twp	535	616	715
Hesper twp	629	636	749
Highland twp	486	552	670
Jackson twp	577	545	651
Jackson Junction town	89	107	122
Lincoln twp	749	838	883
Ridgeway town	267	307	323
Madison twp	544	588	672
Military twp	1,520	1,501	1,628
Ossian town	827	804	822
Orleans twp	457	467	554
Pleasant twp	516	593	700
Springfield twp	658	671	776
Sumner twp	534	540	613
Washington twp	1,320	1,158	1,309
Fort Atkinson town	353	273	261
WOODBURY COUNTY	107,849	103,917	103,627
Arlington twp	1,602	1,464	1,510
Moville town[76]	1,156	964	973
Banner twp	788	749	881
Lawton town	324	254	263
Concord twp	657	656	713
Floyd twp	778	734	863
Grange twp	343	437	421
Grant twp	426	567	589
Kedron twp	1,082	1,230	1,410
Anthon town (pt.)	558	639	690
Correctionville town (pt.)	101	110	130
Lakeport twp	277	300	356
Liberty twp	1,032	1,006	1,195
Salix town	394	337	392
Liston twp	961	1,098	1,306
Danbury town	510	601	728
Little Sioux twp	804	895	1,041
Smithland town	349	373	389
Miller twp	491	567	725
Anthon town (pt.)	123	131	191
Morgan twp	421	475	563
Moville twp	441	496	500
Oto twp	644	792	1,054
Oto town	221	302	410
Rock twp	1,020	1,053	1,158
Correctionville town (pt.)	270	285	350
Cushing town	261	248	258
Rutland twp	923	970	1,022
Pierson town	425	453	531
Sioux City[76]	89,159	83,991	82,364
Sloan twp	1,056	1,073	1,082
Sloan town	704	654	628

See footnotes at end of table, p. 22.

Table 7.—POPULATION OF COUNTIES, BY MINOR CIVIL DIVISIONS: 1940 TO 1960—Con.

["U" denotes an unincorporated place. For changes in boundaries, etc., between 1940 and 1950, see table 6 for this State in *U. S. Census of Population: 1950*, Vol. I or II. Total population of a place located in 2 or more minor civil divisions appears in table 8. Minor civil division figures for 1950 and 1940 do not necessarily add to county totals]

County and minor civil division	1960	1950	1940
WOODBURY COUNTY--Con.			
Union twp	948	1,065	1,203
Correctionville town (pt.)	541	597	671
West Fork twp	545	670	679
Willow twp	730	836	793
Hornick town	275	310	291
Wolf Creek twp	487	542	546
Woodbury twp.[76]	2,234	2,251	1,653
Sergeant Bluff town[76]	813	569	587
WORTH COUNTY	10,259	11,068	11,449
Barton twp	442	491	532
Bristol twp	722	816	966
Joice town	231	244	263
Brookfield twp	489	535	609
Danville twp	577	673	632
Hanlontown town (pt.)	108	132	124
Deer Creek twp	381	461	515
Fertile twp	1,012	1,114	1,068
Fertile town	386	397	276
Hanlontown town (pt.)	85	125	136
WORTH COUNTY--Con.			
Grove twp	2,075	2,098	2,083
Northwood town	1,768	1,767	1,724
Hartland twp	438	491	541
Kensett twp	803	840	869
Kensett town	409	424	392
Lincoln twp	2,051	2,212	2,145
Manly town	1,425	1,473	1,445
Silver Lake twp	502	508	603
Union twp	767	829	886
Grafton town	273	278	256
WRIGHT COUNTY	19,447	19,652	20,038
Belmond twp	673	797	751
Belmond city (pt.)	183	178	183
Blaine twp	1,247	1,386	1,460
Dows town (pt.)	721	750	743
Galt town	75	117	156
Boone twp	430	501	512
Dayton twp	820	927	963
Clarion city (pt.)	373	442	419
WRIGHT COUNTY--Con.			
Eagle Grove twp	4,797	4,625	4,504
Eagle Grove city	4,381	4,176	4,024
Goldfield town (pt.)	27	26	17
Grant twp	1,948	1,776	1,781
Clarion city (pt.)	1,431	1,265	1,226
Iowa twp	763	855	932
Rowan town	273	304	316
Lake twp	692	774	871
Clarion city (pt.)	226	254	284
Liberty twp	1,077	1,117	1,207
Goldfield town (pt.)	655	639	698
Lincoln twp	1,659	1,691	1,636
Clarion city (pt.)	1,202	1,189	1,042
Norway twp	525	513	604
Pleasant twp	2,880	2,569	2,524
Belmond city (pt.)	2,323	1,991	1,926
Troy twp	476	496	538
Vernon twp	411	478	545
Wall Lake twp	363	445	469
Woolstock twp	686	742	741
Woolstock town	269	255	271

[1] ADAIR.--Greenfield town changed to city since 1950.
[2] ADAMS.--Part of Quincy township annexed to Corning city.
[3] ALLAMAKEE.--Part of Union Prairie township annexed to Waukon city.
[4] AUDUBON.--Part of Exira township annexed to Exira town.
[5] BENTON.--Walford town incorporated from part of Florence township. Part of Taylor township annexed to Vinton township coextensive with Vinton city.
[6] BLACK HAWK.--Part of Black Hawk township annexed to Hudson town. Part of Cedar Falls township annexed to Cedar Falls city. Elk Run Heights town incorporated from part of East Waterloo township. Parts of East Waterloo township annexed to Evansdale town and part of Evansdale town detached and area reverted to East Waterloo township. Parts of East Waterloo and Waterloo townships annexed to Waterloo city. That part of Mt. Vernon township in Waterloo city annexed to East Waterloo township. Parts of Mt. Vernon and Poyner townships annexed to East Waterloo township. That part of Orange township in Waterloo city annexed to Waterloo township. Part of Orange township annexed to Waterloo township. Raymond town incorporated from part of Poyner township. Part of Waterloo township annexed to Cedar Falls township.
[7] BOONE.--Part of Des Moines township annexed to Boone city. Part of Garden township annexed to Madrid city.
[8] BREMER.--Part of Washington township annexed to Waverly township coextensive with Waverly city.
[9] BUENA VISTA.--Part of Nokomis township annexed to Alta town. Part of Storm Lake township annexed to Storm Lake city.
[10] BUTLER.--Parts of Albion and Monroe townships annexed to Parkersburg town. Part of Coldwater township annexed to Greene town.
[11] CARROLL.--Part of Maple River township annexed to Carroll township coextensive with Carroll city.
[12] CASS.--Part of Grove township annexed to Atlantic township coextensive with Atlantic city. Part of Pleasant township annexed to Griswold town.
[13] CEDAR.--Part of Center township annexed to Tipton city. Part of Farmington township annexed to Durant town.
[14] CERRO GORDO.--Part of Clear Lake township annexed to Clear Lake City township coextensive with Clear Lake city. Parts of Mason township annexed to Mason City township coextensive with Mason City. Central Heights town disincorporated and area reverted to Mason township.
[15] CHEROKEE.--Part of Pilot township annexed to Cherokee city.
[16] CHICKASAW.--Part of North Washington town detached and area reverted to Washington township.
[17] CLAY.--Parts of Sioux and Riverton townships annexed to Spencer township coextensive with Spencer city. Fostoria town returned in Summit township only in 1950.
[18] CLAYTON.--Part of Boardman township annexed to Elkader town.
[19] CLINTON.--Part of Camanche township annexed to Camanche town. Parts of Camanche, Lincoln, and Spring Valley townships annexed to Clinton township coextensive with Clinton city. Parts of De Witt township annexed to De Witt city.
[20] DALLAS.--Parts of Spring Valley township annexed to Perry city.
[21] DAVIS.--Parts of Cleveland township annexed to Bloomfield township coextensive with Bloomfield city.
[22] DECATUR.--Part of Center township annexed to Leon township coextensive with Leon city.
[23] DES MOINES.--Part of Danville township annexed to Middletown town. Parts of Flint River, Tama, and Union townships annexed to Burlington city. Part of Flint River township annexed to West Burlington town.
[24] DICKINSON.--Part of Center Grove township annexed to Spirit Lake city.
[25] DUBUQUE.--Parts of Dubuque and Mosalem townships annexed to Julien township coextensive with Dubuque city.
[26] EMMET.--Part of Center township annexed to Gruver town. Part of Estherville township annexed to Estherville city.
[27] FAYETTE.--Parts of Jefferson township annexed to Oelwein city.
[28] FLOYD.--Part of Saint Charles township annexed to Charles City township coextensive with Charles City.
[29] FREMONT.--Part of Washington township annexed to Franklin township coextensive with Hamburg city.
[30] GREENE.--Part of Junction township annexed to Grand Junction town.
[31] GRUNDY.--Part of Palermo township annexed to Grundy Center city.
[32] GUTHRIE.--Part of Valley township annexed to Guthrie Center city.
[33] HAMILTON.--Parts of Cass, Freedom, and Independence townships annexed to Boone township coextensive with Webster City.
[34] HANCOCK.--Part of Britt township annexed to Britt town. Part of Concord township annexed to Garner town.
[35] HARDIN.--Part of Hardin township annexed to Iowa Falls city.
[36] HARRISON.--Part of Jefferson township annexed to Logan town. St. Johns township returned as St. John township in 1950.
[37] HENRY.--Part of New London township annexed to New London town and part of New London town detached and area reverted to New London township.
[38] HUMBOLDT.--Part of Corinth township annexed to Springvale township coextensive with Humboldt city.
[39] IDA.--Part of Griggs township annexed to Holstein town.
[40] IOWA.--Parts of Washington and Marengo townships annexed to Marengo city.
[41] JACKSON.--Part of Van Buren township annexed to Preston town.
[42] JASPER.--Part of Newton and Palo Alto townships annexed to Newton city. Lambs Grove town incorporated from part of Newton township. Part of Palo Alto township annexed to Newton township.
[43] JEFFERSON.--Part of Center township annexed to Fairfield township coextensive with Fairfield city.
[44] JOHNSON.--Parts of East Lucas township and West Lucas township annexed to Iowa City township coextensive with Iowa City. Part of Jefferson township annexed to Swisher town. Part of Penn township annexed to Coralville town. Parts of West Lucas township annexed to Coralville and University Heights towns.
[45] JONES.--Part of Fairview township annexed to Anamosa city. Part of Lovell township annexed to Monticello city.
[46] KEOKUK.--Part of English River township annexed to North English town. Gibson town incorporated from part of Prairie township.
[47] KOSSUTH.--Part of Cresco township annexed to Algona township coextensive with Algona city. Part of Buffalo township annexed to Titonka town. Part of Burt township annexed to Burt town. Part of Garfield township annexed to West Bend town. Part of Ledyard township annexed to Ledyard town.
[48] LEE.--Parts of Jackson twp. annexed to Keokuk twp. coextensive with Keokuk city. Part of Washington twp. annexed to Fort Madison city and became a part of Madison twp.
[49] LINN.--Parts of Marion township annexed to Marion city. Parts of Bertram, Clinton, College, Marion, and Monroe townships annexed to Rapids township coextensive with Cedar Rapids city. Parts of Rapids township coextensive with Cedar Rapids city detached and area annexed to Bertram township. Part of Fairfax township annexed to Fairfax town. Mt. Vernon town changed to city since 1950. Hiawatha town incorporated from part of Monroe township.
[50] LOUISA.--Part of Columbus City township annexed to Columbus Junction town. Part of Grandview township annexed to Grandview town.
[51] LUCAS.--Part of Lincoln township annexed to Chariton township coextensive with Chariton city.
[52] MADISON.--Part of Douglas township annexed to Center township coextensive with Winterset city.
[53] MAHASKA.--Parts of Lincoln and Spring Creek townships annexed to Oskaloosa township coextensive with Oskaloosa city. Eddyville town returned in Mahaska and Wapello Counties only in 1950.
[54] MARION.--Part of Knoxville township annexed to Knoxville city. Part of Lake Prairie township annexed to Pella city. Part of Polk township annexed to Summit township.
[55] MARSHALL.--Part of Le Grand township annexed to Le Grand town. Parts of Linn, Marion, and Timber Creek townships annexed to Marshalltown city.
[56] MILLS.--Parts of Glenwood township annexed to Glenwood city.
[57] MITCHELL.--Mitchell town and West Mitchell town consolidated and designated as Mitchell town.
[58] MONROE.--Eddyville town returned in Mahaska and Wapello Counties only in 1950.
[59] MUSCATINE.--Part of Bloomington township annexed to Muscatine city. Part of Wilton township annexed to Wilton town.
[60] O'BRIEN.--Part of Carroll township annexed to Archer town. Part of Hartley township annexed to Hartley town.
[61] OSCEOLA.--Part of Baker township annexed to Melvin town. Part of Holman township annexed to Sibley city.
[62] PAGE.--Parts of East River, Harlan, and Nodaway townships annexed to Clarinda city. Part of Grant township annexed to Shenandoah city.
[63] POCAHONTAS.--Part of Center township annexed to Pocahontas town. Ridotto town incorporated from part of Cummins township.
[64] POLK.--Parts of Bloomfield, Walnut, and Webster townships annexed to Des Moines city. Part of Crocker and Douglas townships annexed to Ankeny town. Pleasant Hill town incorporated from part of Four Mile township. Cloverhills town disincorporated and area annexed to Valley township coextensive with West Des Moines city. That part of West Des Moines city in Walnut township annexed to Valley township coextensive with West Des Moines city. Parts of Walnut township annexed to Urbandale town, Windsor Heights town, and Valley township coextensive with West Des Moines city. Clive town incorporated from part of Walnut township.
[65] POTTAWATTAMIE.--Crescent town incorporated from part of Crescent township.
[66] POWESHIEK.--Part of Grant township annexed to Grinnell township coextensive with Grinnell city.
[67] SAC.--Parts of Wall Lake and Viola townships annexed to Lake View town.
[68] SCOTT.--Part of Davenport township annexed to Bettendorf township comprising part of Bettendorf city. Parts of Blue Grass and Buffalo townships annexed to Blue Grass town. Part of Buffalo township annexed to Buffalo town. Part of Cleona township annexed to Durant town. Parts of Blue Grass and Davenport townships and all of Rockingham township annexed to Davenport City township coextensive with Davenport city. Part of Le Claire township annexed to Le Claire town. Panorama Park and Riverdale towns incorporated from part of Pleasant Valley township. Part of Pleasant Valley township annexed to Bettendorf city. Part of Sheridan township annexed to Eldridge town.
[69] SIOUX.--Orange City town changed to city since 1950. Parts of Holland and Nassau townships annexed to Orange City. Part of Rock township annexed to Rock Valley town. Part of Sheridan township annexed to Boyden town. Part of West Branch township annexed to Sioux Center town.
[70] STORY.--Part of Collins town detached and area reverted to Collins township. Parts of Franklin, Grant, and Washington townships annexed to Ames city and part of Ames city detached and area reverted to Franklin township. Part of New Albany township annexed to Colo town.
[71] TAMA.--Part of Spring Creek township annexed to Gladbrook town.
[72] WAPELLO.--Part of Center township annexed to Ottumwa city and part of Ottumwa city detached and area reverted to Center township. Eddyville town returned in Mahaska and Wapello Counties only in 1950.
[73] WARREN.--Part of Allen township annexed to Carlisle town. Part of Lincoln township annexed to Washington township coextensive with Indianola city.
[74] WEBSTER.--Part of Cooper and Douglas townships annexed to Wahkonsa township coextensive with Fort Dodge city. Part of Dayton township annexed to Dayton town. Otho town incorporated from part of Otho township.
[75] WINNEBAGO.--Parts of Buffalo township annexed to Buffalo Center town.
[76] WOODBURY.--Part of Arlington township annexed to Moville town. Parts of Woodbury township annexed to Sergeant Bluff town and Sioux City.

Table 8.—POPULATION OF ALL INCORPORATED PLACES AND OF UNINCORPORATED PLACES OF 1,000 OR MORE: 1940 TO 1960

["U" denotes an unincorporated place. Asterisk (*) denotes an incorporated place under 2,500 located in an urbanized area]

Place	County	1960	1950	1940
Ackley	Franklin, Hardin	1,731	1,608	1,586
Ackworth	Warren	77	95	67
Adair	Adair, Guthrie	742	827	874
Adel	Dallas	2,060	1,799	1,740
Afton	Union	773	936	987
Agency	Wapello	702	524	452
Ainsworth	Washington	371	396	415
Akron	Plymouth	1,351	1,251	1,314
Albert City	Buena Vista	722	736	759
Albia	Monroe	4,582	4,838	5,157
Albion	Marshall	588	492	476
Alburnett	Linn	341	254	208
Alden	Hardin	838	829	682
Alexander	Franklin	294	278	324
Algona	Kossuth	5,702	5,415	4,954
Allerton	Wayne	692	761	782
Allison	Butler	952	771	708
Alta	Buena Vista	1,393	1,348	1,269
Alta Vista	Chickasaw	276	312	333
Alton	Sioux	1,048	1,038	1,025
Altoona	Polk	1,458	763	640
Alvord	Lyon	238	263	306
Ames	Story	27,003	22,898	12,555
Anamosa	Jones	4,616	3,910	4,069
Andover	Clinton	91	80	72
Andrew	Jackson	349	280	263
Anita	Cass	1,233	1,112	1,088
Ankeny	Polk	2,964	1,229	779
Anthon	Woodbury	681	770	881
Aplington	Butler	840	702	588
Arcadia	Carroll	437	425	410
Archer	O'Brien	209	167	178
Aredale	Butler	153	204	225
Arion	Crawford	201	220	271
Arispe	Union	125	110	149
Arlington	Fayette	614	661	675
Armstrong	Emmet	958	943	937
Arnolds Park	Dickinson	953	1,078	855
Arthur	Ida	265	243	254
Asbury	Dubuque	71	52	27
Ashton	Osceola	615	588	620
Aspinwall	Crawford	95	107	88
Atalissa	Muscatine	212	204	181
Athelstan	Taylor	75	115	143
Atkins	Benton	527	387	330
Atlantic	Cass	6,890	6,480	5,802
Auburn	Sac	367	350	383
Audubon	Audubon	2,928	2,808	2,409
Aurelia	Cherokee	904	807	752
Aurora	Buchanan	223	225	276
Avoca	Pottawattamie	1,540	1,595	1,598
Ayrshire	Palo Alto	298	334	391
Badger	Webster	340	301	251
Bagley	Guthrie	406	392	427
Baldwin	Jackson	228	208	210
Balltown	Dubuque	43	49	56
Bancroft	Kossuth	1,000	901	959
Bankston	Dubuque	36	40	29
Barnes City	Mahaska, Poweshiek	273	326	414
Barnum	Webster	154	193	184
Bassett	Chickasaw	130	125	147
Batavia	Jefferson	533	524	474
Battle Creek	Ida	786	873	827
Baxter	Jasper	681	618	623
Bayard	Guthrie	597	634	703
Beacon	Mahaska	718	371	382
Beaconsfield	Ringgold	71	104	148
Beaman	Grundy	247	191	167
Beaver	Boone	115	114	126
Bedford	Taylor	1,807	2,000	2,151
Belle Plaine	Benton	2,923	3,056	3,202
Bellevue	Jackson	2,181	1,932	1,771
Belmond	Wright	2,506	2,169	2,109
Bennett	Cedar	374	357	352
Benton	Ringgold	84	128	189
Berkley	Boone	58	71	105
Bernard	Dubuque	173	149	111
Bertram	Linn	170	128	90
Bettendorf	Scott	11,534	5,132	3,143
Bevington	Madison, Warren	55	48	35
Birmingham	Van Buren	441	643	498
Blairsburg	Hamilton	287	257	276
Blairstown	Benton	583	523	525
Blakesburg	Wapello	401	401	442
Blanchard	Page	174	214	259
Blencoe	Monona	286	328	367
Blockton	Taylor	343	407	488
Bloomfield	Davis	2,771	2,688	2,732
Blue Grass	Scott	568	337	287
Bode	Humboldt	430	492	533
Bonaparte	Van Buren	574	642	653
Bondurant	Polk	389	328	320
Boone	Boone	12,468	12,164	12,373
Bouton	Dallas	145	159	162
Boxholm	Boone	250	304	285
Boyden	Sioux	562	541	487
Braddyville	Page	176	249	242
Bradgate	Humboldt	166	188	261
Brandon	Buchanan	322	319	324
Brayton	Audubon	225	239	217
Breda	Carroll	543	506	532
Bridgewater	Adair	225	296	302
Brighton	Washington	724	705	791
Bristow	Butler	268	313	318
Britt	Hancock	2,042	1,908	1,813
Brooklyn	Poweshiek	1,415	1,323	1,408
Brunsville	Plymouth	128	112	109
Buckeye	Hardin	190	192	194
Buck Grove	Crawford	40	67	80
Buffalo	Scott	1,088	695	588
Buffalo Center	Winnebago	1,140	1,087	911
Burlington	Des Moines	32,430	30,613	25,832
Burt	Kossuth	620	572	613
Bussey	Marion	557	633	632
Calamus	Clinton	435	381	384
Callender	Webster	358	387	377
Calmar	Winneshiek	954	937	903
Calumet	O'Brien	225	250	274
Camanche	Clinton	2,225	1,212	814
Cambridge	Story	587	573	608
Cantril	Van Buren	299	353	376
Carbon	Adams	162	282	383
Carlisle	Warren	1,317	903	690
Carpenter	Mitchell	177	165	156
Carroll	Carroll	7,682	6,231	5,389
Carson	Pottawattamie	583	596	613
Carter Lake*	Pottawattamie	2,287	1,183	846
Cascade	Dubuque, Jones	1,601	1,299	1,376
Casey	Adair, Guthrie	589	703	709
Castalia	Winneshiek	216	221	239
Castana	Monona	230	265	336
Castle Hill*	Black Hawk	932	425	294
Cedar Falls	Black Hawk	21,195	14,334	9,349
Cedar Rapids	Linn	92,035	72,296	62,120
Center Junction	Jones	201	153	204
Center Point	Linn	1,236	987	861
Centerville	Appanoose	6,629	7,625	8,413
Central City	Linn	1,087	965	810
Centralia	Dubuque	85	78	57
Chariton	Lucas	5,042	5,320	5,754
Charles City	Floyd	9,964	10,309	8,681
Charlotte	Clinton	417	427	393
Charter Oak	Crawford	665	710	776
Chatsworth	Sioux	84	102	144
Chelsea	Tama	453	482	540
Cherokee	Cherokee	7,724	7,705	7,469
Chester	Howard	211	226	234
Chillicothe	Wapello	148	196	173
Churdan	Greene	586	593	677
Cincinnati	Appanoose	583	703	859
Clare	Webster	245	179	232
Clarence	Cedar	859	791	685
Clarinda	Page	Δ4,903	5,086	4,905
Clarion	Wright	3,232	3,150	2,971
Clarksville	Butler	1,328	1,210	1,240
Clayton	Clayton	130	136	161
Clearfield	Ringgold, Taylor	504	547	615
Clear Lake	Cerro Gordo	6,158	4,977	3,764
Cleghorn	Cherokee	228	246	236
Clemons	Marshall	198	202	207
Clermont	Fayette	570	625	626
Clinton	Clinton	33,589	30,379	26,270
Clio	Wayne	120	162	200
Clive	Polk	752	...	...
Clutier	Tama	292	302	354
Coburg	Montgomery	54	83	162
Coggon	Linn	672	604	512
Coin	Page	346	407	457
Colesburg	Delaware	365	326	306
Colfax	Jasper	2,331	2,279	2,222
College Springs	Page	290	368	430
Collins	Story	435	432	516
Colo	Story	574	538	539
Columbus City	Louisa	327	350	326
Columbus Junction	Louisa	1,016	1,123	975
Colwell	Floyd	119	122	93
Conesville	Muscatine	248	252	302
Conrad	Grundy	799	649	591
Conway	Taylor	82	168	246
Coon Rapids	Carroll	1,560	1,676	1,533

Δ The revised population total for Clarinda is 5,901. The figure in the table resulted from an error which was discovered too late for inclusion in the detailed distributions.

Table 8.—POPULATION OF ALL INCORPORATED PLACES AND OF UNINCORPORATED PLACES OF 1,000 OR MORE: 1940 TO 1960—Con.

["U" denotes an unincorporated place. Asterisk (*) denotes an incorporated place under 2,500 located in an urbanized area]

Place	County	1960	1950	1940
Coppock	Henry, Jefferson, Washington	61	81	93
Coralville	Johnson	2,357	977	433
Corning	Adams	2,041	2,104	2,162
Correctionville	Woodbury	912	992	1,151
Corwith	Hancock	488	480	481
Corydon	Wayne	1,687	1,870	1,872
Cotter	Louisa	52	49	72
Coulter	Franklin	315	271	236
Council Bluffs	Pottawattamie	55,641	45,429	41,439
Craig	Plymouth	117	142	165
Crawfordsville	Washington	317	286	316
Crescent	Pottawattamie	296	...	...
Cresco	Howard	3,809	3,638	3,530
Creston	Union	7,667	8,317	8,033
Cromwell	Union	138	147	165
Crystal Lake	Hancock	267	286	301
Cumberland	Cass	425	493	578
Cumming	Warren	148	131	139
Curlew	Palo Alto	134	151	183
Cushing	Woodbury	261	248	258
Cylinder	Palo Alto	161	143	175
Dakota City	Humboldt	706	637	537
Dallas	Marion	392	421	566
Dallas Center	Dallas	1,083	944	865
Dana	Greene	123	184	153
Danbury	Woodbury	510	601	728
Danville	Des Moines	579	450	309
Davenport	Scott	88,981	74,549	66,039
Davis City	Decatur	346	432	556
Dawson	Dallas	257	286	289
Dayton	Webster	820	793	732
Decatur City	Decatur	203	196	275
Decorah	Winneshiek	6,435	6,060	5,303
Dedham	Carroll	322	360	392
Deep River	Poweshiek	329	379	443
Defiance	Shelby	386	368	428
Delaware	Delaware	167	192	198
Delhi	Delaware	464	383	421
Delmar	Clinton	556	415	434
Deloit	Crawford	222	235	281
Delphos	Ringgold	48	74	90
Delta	Keokuk	514	562	602
Denison	Crawford	4,930	4,554	4,361
Denver	Bremer	831	635	556
Derby	Lucas	151	194	269
Des Moines	Polk	208,982	177,965	159,819
De Soto	Dallas	273	280	274
De Witt	Clinton	3,224	2,644	2,205
Dexter	Dallas	670	643	760
Diagonal	Ringgold	443	472	603
Dickens	Clay	241	311	378
Dike	Grundy	630	517	408
Dixon	Scott	280	208	226
Dolliver	Emmet	122	130	179
Donahue	Scott	133	105	89
Donnan	Fayette	32	36	51
Donnellson	Lee	709	589	515
Doon	Lyon	436	517	576
Dougherty	Cerro Gordo	398	212	215
Dow City	Crawford	531	524	642
Dows	Franklin, Wright	882	948	945
Drakesville	Davis	197	222	252
Dubuque	Dubuque	56,606	49,671	43,892
Dumont	Butler	719	718	762
Duncombe	Webster	355	378	341
Dundee	Delaware	185	176	193
Dunkerton	Black Hawk	507	409	360
Dunlap	Harrison	1,254	1,409	1,550
Durango	Dubuque	37	71	42
Durant	Cedar, Scott	1,266	1,075	810
Dyersville	Delaware, Dubuque	2,818	2,416	2,138
Dysart	Tama	1,197	1,089	986
Eagle Grove	Wright	4,381	4,176	4,024
Earlham	Madison	788	771	865
Earling	Shelby	431	341	320
Earlville	Delaware	668	661	687
Early	Sac	824	742	644
East Peru	Madison	173	204	267
Eddyville	Mahaska, Monroe, Wapello	1,014	941	984
Edgewood	Clayton, Delaware	767	696	716
Elberon	Tama	211	225	256
Eldon	Wapello	1,386	1,457	1,676
Eldora	Hardin	3,225	3,107	3,553
Eldridge	Scott	583	376	283
Elgin	Fayette	644	642	638
Elkader	Clayton	1,526	1,584	1,556
Elkhart	Polk	260	222	215
Elk Horn	Shelby	679	566	486
Elkport	Clayton	100	99	130
Elk Run Heights*	Black Hawk	1,124	...	...
Elliott	Montgomery	459	482	548
Ellston	Ringgold	116	158	195
Ellsworth	Hamilton	493	439	444
Elma	Howard	706	731	790
Ely	Linn	226	155	170
Emerson	Mills	521	556	498
Emmetsburg	Palo Alto	3,887	3,760	3,374
Epworth	Dubuque	698	536	454
Essex	Page	767	763	762
Estherville	Emmet	7,927	6,719	5,651
Evansdale	Black Hawk	5,738	3,571	...
Everly	Clay	668	547	523
Exira	Audubon	1,111	1,129	1,046
Exline	Appanoose	223	342	481
Fairbank	Buchanan, Fayette	650	653	631
Fairfax	Linn	528	335	262
Fairfield	Jefferson	8,054	7,299	6,773
Farley	Dubuque	920	745	739
Farmersburg	Clayton	250	263	296
Farmington	Van Buren	902	899	968
Farnhamville	Calhoun	409	399	425
Farragut	Fremont	495	495	496
Fayette	Fayette	1,597	1,469	1,162
Fenton	Kossuth	440	446	385
Ferguson	Marshall	186	178	183
Fertile	Worth	386	397	276
Floris	Davis	187	215	247
Floyd	Floyd	401	440	352
Fonda	Pocahontas	1,026	1,120	1,188
Fontanelle	Adair	729	812	797
Forest City	Winnebago	2,930	2,766	2,545
Fort Atkinson	Winneshiek	353	273	261
Fort Dodge	Webster	28,399	25,115	22,904
Fort Madison	Lee	15,247	14,954	14,063
Fostoria	Clay	167	147	136
Franklin	Lee	174	146	80
Fraser	Boone	134	219	263
Fredericksburg	Chickasaw	797	701	649
Frederika	Bremer	249	210	236
Fredonia	Louisa	147	133	147
Fremont	Mahaska	461	471	490
Galt	Wright	75	117	156
Galva	Ida	469	492	496
Garber	Clayton	148	153	158
Garden Grove	Decatur	335	417	558
Garnavillo	Clayton	662	581	461
Garner	Hancock	1,990	1,696	1,549
Garrison	Benton	421	457	459
Garwin	Tama	546	518	517
Geneva	Franklin	219	242	268
George	Lyon	1,200	1,210	1,107
Gibson	Keokuk	77	...	...
Gilbert	Story	318	297	226
Gilbertville	Black Hawk	533	399	259
Gilman	Marshall	491	508	483
Gilmore City	Humboldt, Pocahontas	688	746	908
Gladbrook	Tama	949	862	945
Glenwood	Mills	4,783	4,664	4,501
Glidden	Carroll	993	996	941
Goldfield	Wright	682	665	715
Goodell	Hancock	231	242	236
Goose Lake	Clinton	191	148	145
Gowrie	Webster	1,127	1,052	1,028
Graettinger	Palo Alto	879	1,016	928
Graf	Dubuque	47	44	37
Grafton	Worth	273	278	256
Grand Junction	Greene	949	1,036	1,125
Grand Mound	Clinton	565	526	526
Grand River	Decatur	284	350	374
Grandview	Louisa	300	311	315
Granger	Dallas	468	300	324
Grant	Montgomery	180	237	231
Granville	Sioux	381	350	361
Gravity	Taylor	275	369	514
Gray	Audubon	152	183	182
Greeley	Delaware	369	360	403
Greene	Butler	1,427	1,347	1,303
Greenfield	Adair	2,243	2,102	1,869
Green Island	Jackson	97	120	148
Greenville	Clay	173	173	169
Grimes	Polk	697	582	489
Grinnell	Poweshiek	7,367	6,828	5,210
Griswold	Cass	1,207	1,149	1,132
Grundy Center	Grundy	2,403	2,135	2,012
Gruver	Emmet	140	135	138
Guernsey	Poweshiek	108	113	121
Guthrie Center	Guthrie	2,071	2,042	2,066
Guttenberg	Clayton	2,087	1,912	1,860

Table 8.—POPULATION OF ALL INCORPORATED PLACES AND OF UNINCORPORATED PLACES OF 1,000 OR MORE: 1940 TO 1960—Con.

["U" denotes an unincorporated place. Asterisk (*) denotes an incorporated place under 2,500 located in an urbanized area]

Place	County	1960	1950	1940
Halbur	Carroll	214	235	209
Hamburg	Fremont	1,647	2,086	2,187
Hamilton	Marion	197	245	291
Hampton	Franklin	4,501	4,432	4,006
Hancock	Pottawattamie	252	264	256
Hanlontown	Worth	193	257	260
Hansell	Franklin	168	190	183
Harcourt	Webster	268	303	282
Hardy	Humboldt	110	139	168
Harlan	Shelby	4,350	3,915	3,727
Harper	Keokuk	177	182	208
Harpers Ferry	Allamakee	211	252	361
Harris	Osceola	258	319	309
Hartford	Warren	271	221	207
Hartley	O'Brien	1,738	1,611	1,503
Hartwick	Poweshiek	126	107	122
Harvey	Marion	270	346	418
Hastings	Mills	260	308	403
Havelock	Pocahontas	289	307	326
Hawarden	Sioux	2,544	2,625	2,681
Hawkeye	Fayette	516	511	544
Hayesville	Keokuk	122	137	120
Hazleton	Buchanan	665	550	536
Hedrick	Keokuk	762	733	731
Henderson	Mills	191	208	217
Hepburn	Page	49	64	81
Hiawatha*	Linn	1,336	...	...
Hills	Johnson	310	248	232
Hillsboro	Henry	218	253	280
Hinton	Plymouth	403	345	340
Holland	Grundy	264	221	202
Holstein	Ida	1,413	1,336	1,296
Holy Cross	Dubuque	157	139	123
Hopkinton	Delaware	768	731	841
Hornick	Woodbury	275	310	291
Hospers	Sioux	600	604	592
Hubbard	Hardin	806	836	779
Hudson	Black Hawk	1,085	613	492
Hull	Sioux	1,289	1,127	1,072
Humboldt	Humboldt	4,031	3,219	2,819
Humeston	Wayne	638	750	903
Hurstville	Jackson	105	83	89
Huxley	Story	486	422	392
Ida Grove	Ida	2,265	2,202	2,238
Imogene	Fremont	264	274	280
Independence	Buchanan	5,498	4,865	4,342
Indianola	Warren	7,062	5,145	4,123
Inwood	Lyon	638	644	634
Ionia	Chickasaw	265	301	283
Iowa City	Johnson	33,443	27,212	17,182
Iowa Falls	Hardin	5,565	4,900	4,425
Ireton	Sioux	510	573	653
Irwin	Shelby	425	381	345
Jackson Junction	Winneshiek	89	107	122
Jamaica	Guthrie	256	303	283
Janesville	Black Hawk / Bremer	648	445	366
Jefferson	Greene	4,570	4,326	4,088
Jesup	Buchanan	1,488	1,158	902
Jewell	Hamilton	1,113	973	1,051
Joice	Worth	231	244	263
Jolley	Calhoun	120	195	161
Kalona	Washington	1,235	947	765
Kamrar	Hamilton	268	261	288
Kanawha	Hancock	735	747	767
Kellerton	Ringgold	341	483	563
Kelley	Story	239	244	159
Kellogg	Jasper	623	670	648
Kensett	Worth	409	424	392
Kent	Union	94	169	138
Keokuk	Lee	16,316	16,144	15,076
Keosauqua	Van Buren	1,023	1,101	1,040
Keota	Keokuk	1,096	1,145	1,032
Keswick	Keokuk	265	276	307
Keystone	Benton	522	438	466
Kimballton	Audubon	380	428	349
Kingsley	Plymouth	1,044	1,098	1,145
Kinross	Keokuk	103	105	109
Kirkman	Shelby	92	131	185
Kirkville	Wapello	203	213	241
Kiron	Crawford	271	255	260
Klemme	Hancock	615	555	528
Knierim	Calhoun	153	133	159
Knoxville	Marion	7,817	7,625	6,936
Lacona	Warren	396	430	424
Ladora	Iowa	307	273	300
Lake City	Calhoun	2,114	2,308	2,216
Lake Mills	Winnebago	1,758	1,560	1,677
Lake Park	Dickinson	952	924	828
Lakeside	Buena Vista	306	219	103
Lake View	Sac	1,165	1,158	1,082
Lakota	Kossuth	459	443	457
Lambs Grove	Jasper	234	...	...
Lamoni	Decatur	2,173	2,196	1,567
Lamont	Buchanan	554	574	589
La Motte	Jackson	323	280	272
Lanesboro	Carroll	258	280	289
Lansing	Allamakee	1,325	1,536	1,388
La Porte City	Black Hawk	1,953	1,770	1,594
Larchwood	Lyon	531	415	405
Larrabee	Cherokee	167	158	189
Latimer	Franklin	445	434	416
Laurel	Marshall	223	257	232
Laurens	Pocahontas	1,799	1,556	1,304
Lawler	Chickasaw	532	539	542
Lawton	Woodbury	324	254	263
Le Claire	Scott	1,546	1,124	881
Ledyard	Kossuth	289	327	317
Le Grand	Marshall	465	393	329
Lehigh	Webster	846	881	1,004
Leighton	Mahaska	167	118	128
Leland	Winnebago	209	209	235
Le Mars	Plymouth	6,767	5,844	5,353
Lenox	Taylor	1,178	1,171	1,220
Leon	Decatur	2,004	2,139	2,307
Le Roy	Decatur	70	91	129
Lester	Lyon	239	217	286
Letts	Louisa	392	404	362
Lewis	Cass	501	511	557
Libertyville	Jefferson	368	311	310
Lidderdale	Carroll	201	180	208
Lime Springs	Howard	581	551	567
Lincoln	Tama	183	194	167
Linden	Dallas	258	290	298
Lineville	Wayne	452	482	520
Linn Grove	Buena Vista	330	320	402
Lisbon	Linn	1,227	952	873
Liscomb	Marshall	295	278	340
Littleport	Clayton	119	139	170
Little Rock	Lyon	564	533	633
Little Sioux	Harrison	295	349	434
Livermore	Humboldt	545	615	736
Lockridge	Jefferson	206	233	279
Logan	Harrison	1,605	1,550	1,700
Lohrville	Calhoun	653	698	776
Lone Rock	Kossuth	185	188	170
Lone Tree	Johnson	717	639	651
Long Grove	Scott	182	156	139
Lorimor	Union	460	505	614
Lost Nation	Clinton	567	557	493
Lovilia	Monroe	630	619	852
Lowden	Cedar	641	642	645
Low Moor	Clinton	343	279	252
Luana	Clayton	276	220	204
Lucas	Lucas	357	420	534
Luther	Boone	147	131	145
Luverne	Humboldt / Kossuth	468	553	576
Luxemburg	Dubuque	159	120	124
Luzerne	Benton	136	186	135
Lynnville	Jasper	411	406	427
Lytton	Calhoun / Sac	376	373	335
McCallsburg	Story	272	290	278
McCausland	Scott	173	150	115
McClelland	Pottawattamie	150	159	165
McGregor	Clayton	1,040	1,138	1,309
McIntire	Mitchell	270	300	300
Macedonia	Pottawattamie	290	298	329
Macksburg	Madison	174	220	255
Madrid	Boone	2,286	1,829	2,074
Magnolia	Harrison	215	207	242
Malcom	Poweshiek	416	406	447
Mallard	Palo Alto	431	399	438
Maloy	Ringgold	68	90	95
Malvern	Mills	1,193	1,263	1,325
Manchester	Delaware	4,402	3,987	3,762
Manilla	Crawford	939	1,035	1,040
Manly	Worth	1,425	1,473	1,445
Manning	Carroll	1,676	1,801	1,748
Manson	Calhoun	1,789	1,622	1,429
Mapleton	Monona	1,686	1,857	1,824
Maquoketa	Jackson	5,909	4,307	4,076
Marathon	Buena Vista	516	565	597
Marble Rock	Floyd	442	470	660
Marcus	Cherokee	1,307	1,263	1,206
Marengo	Iowa	2,264	2,151	2,260
Marion	Linn	10,882	5,916	4,721
Marne	Cass	205	214	245
Marquette	Clayton	572	641	747
Marshalltown	Marshall	22,521	19,821	19,240
Martelle	Jones	247	228	215
Martensdale	Warren	316	161	172
Martinsburg	Keokuk	172	219	218
Marysville	Marion	113	165	203
Mason City	Cerro Gordo	30,642	27,980	27,080
Masonville	Delaware	168	133	176

Table 8.—POPULATION OF ALL INCORPORATED PLACES AND OF UNINCORPORATED PLACES OF 1,000 OR MORE: 1940 TO 1960—Con.

["U" denotes an unincorporated place. Asterisk (*) denotes an incorporated place under 2,500 located in an urbanized area]

Place	County	1960	1950	1940
Massena	Cass	456	459	479
Matlock	Sioux	103	104	112
Maurice	Sioux	237	256	272
Maxwell	Story	773	802	812
Maynard	Fayette	515	455	432
Maysville	Scott	126	70	44
Mechanicsville	Cedar	1,010	850	821
Mediapolis	Des Moines	1,040	834	806
Melbourne	Marshall	517	510	480
Melcher	Marion	867	898	1,290
Melrose	Monroe	214	310	451
Melvin	Osceola	364	325	328
Menlo	Guthrie	421	421	441
Meriden	Cherokee	192	164	200
Merrill	Plymouth	645	605	547
Meservey	Cerro Gordo	331	297	282
Middletown	Des Moines	245	229	134
Miles	Jackson	376	344	314
Milford	Dickinson	1,476	1,375	1,202
Millersburg	Iowa	186	200	177
Millerton	Wayne	90	140	163
Milo	Warren	468	525	528
Milton	Van Buren	609	719	809
Minburn	Dallas	357	353	335
Minden	Pottawattamie	355	328	310
Mingo	Jasper	260	227	290
Missouri Valley	Harrison	3,567	3,546	3,994
Mitchell	Mitchell	237	168	161
Mitchellville	Polk	957	906	769
Modale	Harrison	276	283	385
Mondamin	Harrison	436	489	610
Moneta	O'Brien	76	89	115
Monmouth	Jackson	291	198	190
Monona	Clayton	1,346	1,346	1,191
Monroe	Jasper	1,366	1,108	1,015
Montezuma	Poweshiek	1,416	1,460	1,477
Monticello	Jones	3,190	2,888	2,546
Montour	Tama	452	380	393
Montrose	Lee	632	643	592
Moorhead	Monona	313	392	421
Moorland	Webster	281	248	215
Moravia	Appanoose	621	652	731
Morley	Jones	124	157	119
Morning Sun	Louisa	875	939	861
Morrison	Grundy	139	169	161
Moulton	Appanoose	773	985	1,181
Mount Auburn	Benton	186	216	223
Mount Ayr	Ringgold	1,738	1,793	1,930
Mount Pleasant	Henry	7,339	5,843	4,610
Mount Sterling	Van Buren	86	144	134
Mount Union	Henry	176	167	186
Mount Vernon	Linn	2,593	2,320	1,489
Moville	Woodbury	1,156	964	973
Murray	Clarke	613	767	857
Muscatine	Muscatine	20,997	19,041	18,286
Mystic	Appanoose	761	1,233	1,822
Nashua	Chickasaw	1,737	1,609	1,439
Nemaha	Sac	151	184	169
Neola	Pottawattamie	870	839	841
Nevada	Story	4,227	3,763	3,353
New Albin	Allamakee	643	568	602
Newell	Buena Vista	893	884	854
Newhall	Benton	495	366	330
New Hampton	Chickasaw	3,456	3,323	2,933
New Hartford	Butler	649	584	548
New Liberty	Scott	145	126	125
New London	Henry	1,694	1,510	1,340
New Market	Taylor	506	573	681
New Providence	Hardin	206	212	236
New Sharon	Mahaska	1,063	1,089	1,214
Newton	Jasper	15,381	11,723	10,462
New Vienna	Dubuque	265	204	229
New Virginia	Warren	381	342	410
Nichols	Muscatine	329	348	357
Nodaway	Adams	204	233	270
Nora Springs	Floyd	1,275	1,257	1,198
Northboro	Page	135	167	182
North Buena Vista	Clayton	150	148	203
North English	Iowa / Keokuk	1,004	853	865
North Liberty	Johnson	334	309	282
North Washington	Chickasaw	156	159	138
Northwood	Worth	1,768	1,767	1,724
Norwalk	Warren	1,328	435	377
Norway	Benton	516	441	407
Numa	Appanoose	202	248	322
Oakland	Pottawattamie	1,340	1,296	1,317
Oakville	Louisa	346	360	391
Ocheyedan	Osceola	662	700	712
Odebolt	Sac	1,331	1,279	1,330
Oelwein	Fayette	8,282	7,858	7,801
Ogden	Boone	1,525	1,486	1,513
Okoboji	Dickinson	330	336	271
Olds	Henry	189	187	203
Old Town	Dickinson	27	40	...
Olin	Jones	703	626	707
Ollie	Keokuk	291	298	294
Onawa	Monona	3,176	3,498	3,438
Oneida	Delaware	76	75	84
Onslow	Jones	269	244	230
Orange City	Sioux	2,707	2,166	1,920
Orchard	Mitchell	116	114	126
Orient	Adair	341	427	442
Orleans	Dickinson	280	317	244
Osage	Mitchell	3,753	3,436	3,196
Osceola	Clarke	3,350	3,422	3,281
Oskaloosa	Mahaska	11,053	11,124	11,024
Ossian	Winneshiek	827	804	822
Osterdock	Clayton	45	51	78
Otho	Webster	593	...	...
Oto	Woodbury	221	302	410
Ottosen	Humboldt	92	127	152
Ottumwa	Wapello	33,871	33,631	31,570
Owasa	Hardin	104	100	117
Oxford	Johnson	633	543	542
Oxford Junction	Jones	725	663	705
Oyens	Plymouth	114	95	104
Pacific Junction	Mills	560	550	558
Packwood	Jefferson	215	211	256
Palmer	Pocahontas	271	296	305
Palo	Linn	387	285	250
Panama	Shelby	257	230	255
Panora	Guthrie	1,019	1,062	1,169
Panorama Park	Scott	140	...	...
Parkersburg	Butler	1,468	1,300	1,260
Parnell	Iowa	200	206	263
Paton	Greene	370	404	394
Patterson	Madison	157	133	166
Paullina	O'Brien	1,329	1,289	1,230
Pella	Marion	5,198	4,427	3,638
Peosta	Dubuque	50	60	45
Perry	Dallas	6,442	6,174	5,977
Persia	Harrison	322	373	395
Peterson	Clay	565	589	603
Pierson	Woodbury	425	453	531
Pilot Mound	Boone	196	246	282
Pioneer	Humboldt	448	83	129
Pisgah	Harrison	343	327	397
Plainfield	Bremer	445	387	362
Plain View	Scott	37	42	36
Plano	Appanoose	87	106	209
Pleasant Hill	Polk	397	...	...
Pleasanton	Decatur	103	130	180
Pleasant Plain	Jefferson	147	148	171
Pleasantville	Marion	1,025	893	895
Plover	Pocahontas	182	243	280
Plymouth	Cerro Gordo	422	395	427
Pocahontas	Pocahontas	2,011	1,949	1,730
Polk City	Polk	567	336	343
Pomeroy	Calhoun	816	868	843
Popejoy	Franklin	190	201	199
Portsmouth	Shelby	232	299	320
Postville	Allamakee	1,554	1,343	1,194
Prairieburg	Linn	226	210	193
Prairie City	Jasper	943	834	831
Prescott	Adams	331	372	400
Preston	Jackson	819	684	602
Pringhar	O'Brien	1,131	1,152	1,081
Princeton	Scott	580	495	414
Promise City	Wayne	161	218	225
Protivin	Howard	302	283	290
Pulaski	Davis	299	381	400
Quasqueton	Buchanan	373	374	400
Quimby	Cherokee	369	398	363
Radcliffe	Hardin	615	638	631
Rake	Winnebago	328	351	329
Ralston	Carroll / Greene	143	166	202
Randalia	Fayette	114	132	121
Randall	Hamilton	201	202	...
Randolph	Fremont	257	295	379
Rathbun	Appanoose	203	229	352
Raymond	Black Hawk	378	...	...
Readlyn	Bremer	547	468	426
Reasnor	Jasper	224	227	221
Redding	Ringgold	129	200	246
Redfield	Dallas	966	892	898
Red Oak	Montgomery	6,421	6,526	5,763
Reinbeck	Grundy	1,621	1,460	1,429
Rembrandt	Buena Vista	265	296	302
Remsen	Plymouth	1,338	1,280	1,196
Renwick	Humboldt	477	474	470
Rhodes	Marshall	358	369	379
Riceville	Howard / Mitchell	898	962	910
Richland	Keokuk	546	591	614
Ricketts	Crawford	133	166	167

Table 8.—POPULATION OF ALL INCORPORATED PLACES AND OF UNINCORPORATED PLACES OF 1,000 OR MORE: 1940 TO 1960—Con.

["U" denotes an unincorporated place. Asterisk (*) denotes an incorporated place under 2,500 located in an urbanized area]

Place	County	1960	1950	1940
Ridgeway	Winneshiek	267	307	323
Ridotto	Pocahontas	6	...	...
Rinard	Calhoun	99	115	143
Ringsted	Emmet	559	578	508
Rippey	Greene	331	354	421
Riverdale*	Scott	477	...	...
Riverside	Washington	656	631	633
Riverton	Fremont	399	472	543
Robins	Linn	426	272	205
Rock Falls	Cerro Gordo	156	139	153
Rockford	Floyd	941	979	1,054
Rock Rapids	Lyon	2,780	2,640	2,556
Rock Valley	Sioux	1,693	1,581	1,507
Rockwell	Cerro Gordo	772	753	779
Rockwell City	Calhoun	2,313	2,333	2,391
Rodman	Palo Alto	144	123	170
Rodney	Monona	94	127	131
Roland	Story	748	687	791
Rolfe	Pocahontas	819	997	1,122
Rome	Henry	117	134	119
Rose Hill	Mahaska	223	243	269
Rossie	Clay	102	112	95
Rowan	Wright	273	304	316
Rowley	Buchanan	234	249	233
Royal	Clay	475	495	426
Rudd	Floyd	436	398	410
Runnells	Polk	322	307	388
Russell	Lucas	577	566	642
Ruthven	Palo Alto	712	868	832
Rutland	Humboldt	221	225	255
Ryan	Delaware	347	362	341
Sabula	Jackson	894	888	771
Sac City	Sac	3,354	3,170	3,165
Sageville	Dubuque	110	118	66
St. Ansgar	Mitchell	1,014	981	934
St. Anthony	Marshall	130	175	211
St. Charles	Madison	355	319	331
St. Lucas	Fayette	211	158	158
St. Marys	Warren	94	89	84
St. Olaf	Clayton	169	158	191
St. Paul	Lee	128	113	94
Salem	Henry	442	473	457
Salix	Woodbury	394	337	392
Sanborn	O'Brien	1,323	1,337	1,344
Sandyville	Warren	115	92	93
Scarville	Winnebago	105	105	136
Schaller	Sac	896	841	758
Schleswig	Crawford	785	751	628
Scranton	Greene	865	891	1,014
Searsboro	Poweshiek	165	183	195
Sergeant Bluff*	Woodbury	813	569	587
Seymour	Wayne	1,117	1,223	1,539
Shambaugh	Page	206	251	269
Shannon City	Ringgold, Union	127	171	288
Sharpsburg	Taylor	130	147	173
Sheffield	Franklin	1,156	1,163	1,060
Shelby	Shelby	533	592	627
Sheldahl	Boone, Polk, Story	279	211	206
Sheldon	O'Brien	4,251	4,001	3,768
Shell Rock	Butler	1,112	1,013	925
Shellsburg	Benton	625	632	552
Shenandoah	Page	6,567	6,938	6,846
Sherrill	Dubuque	174	162	82
Sibley	Osceola	2,852	2,559	2,356
Sidney	Fremont	1,057	1,132	1,290
Sigourney	Keokuk	2,387	2,343	2,355
Silver City	Mills	281	311	346
Sioux Center	Sioux	2,275	1,860	1,680
Sioux City	Woodbury	89,159	83,991	82,364
Sioux Rapids	Buena Vista	962	1,010	1,056
Slater	Story	717	583	544
Sloan	Woodbury	704	654	628
Smithland	Woodbury	349	373	389
Soldier	Monona	284	323	308
Solon	Johnson	604	527	515
Somers	Calhoun	203	217	213
South English	Keokuk	217	248	288
Spencer	Clay	8,864	7,446	6,599
Spillville	Winneshiek	389	363	329
Spirit Lake	Dickinson	2,685	2,467	2,161
Spragueville	Jackson	100	115	116
Springbrook	Jackson	139	109	131
Spring Hill	Warren	111	86	146
Springville	Linn	785	680	608
Stacyville	Mitchell	588	544	533
Stanhope	Hamilton	461	420	425
Stanley	Buchanan	156	158	185
Stanton	Montgomery	514	570	571
Stanwood	Cedar	598	547	569
State Center	Marshall	1,142	1,040	1,033
Steamboat Rock	Hardin	426	395	385
Stockport	Van Buren	342	346	338
Stockton	Muscatine	164	165	124
Storm Lake	Buena Vista	7,728	6,954	5,274
Story City	Story	1,773	1,545	1,479
Stout	Grundy	145	135	135
Stratford	Hamilton, Webster	703	673	712
Strawberry Point	Clayton	1,303	1,247	1,223
Struble	Plymouth	74	91	134
Stuart	Adair, Guthrie	1,486	1,500	1,611
Sully	Jasper	508	452	402
Sumner	Bremer	2,170	1,911	1,752
Superior	Dickinson	190	240	230
Sutherland	O'Brien	883	835	875
Swaledale	Cerro Gordo	217	205	204
Swan	Marion	168	194	217
Swea City	Kossuth	805	869	735
Swisher	Johnson	271	205	93
Tabor	Fremont, Mills	909	869	976
Tama	Tama	2,925	2,930	2,832
Templeton	Carroll	354	385	390
Tennant	Shelby	95	95	109
Terril	Dickinson	382	425	452
Thayer	Union	101	152	157
Thompson	Winnebago	689	698	664
Thor	Humboldt	234	271	264
Thornburg	Keokuk	101	138	184
Thornton	Cerro Gordo	449	441	398
Thurman	Fremont	268	284	325
Tiffin	Johnson	311	256	240
Tingley	Ringgold	278	333	390
Tipton	Cedar	2,862	2,633	2,518
Titonka	Kossuth	647	589	574
Toledo	Tama	2,850	2,106	2,073
Toronto	Clinton	144	165	142
Traer	Tama	1,623	1,627	1,493
Treynor	Pottawattamie	368	247	219
Tripoli	Bremer	1,179	1,124	1,001
Truesdale	Buena Vista	153	158	135
Truro	Madison	338	354	353
Turin	Monona	163	160	184
Udell	Appanoose	76	96	137
Underwood	Pottawattamie	337	278	251
Union	Hardin	534	490	585
Unionville	Appanoose	185	204	253
University Heights	Johnson	841	446	261
University Park	Mahaska	569	457	462
Urbana	Benton	544	414	397
Urbandale	Polk	5,821	1,777	1,083
Ute	Monona	511	563	581
Vail	Crawford	473	532	576
Valeria	Jasper	76	57	79
Van Horne	Benton	554	511	551
Van Meter	Dallas	385	364	436
Van Wert	Decatur	253	318	383
Varina	Pocahontas	162	144	220
Victor	Iowa, Poweshiek	870	741	763
Villisca	Montgomery	1,690	1,838	2,011
Vincent	Webster	173	193	192
Vining	Tama	122	112	126
Vinton	Benton	4,781	4,307	4,163
Volga City	Clayton	361	423	429
Wadena	Fayette	275	316	377
Wahpeton	Dickinson	117	127	73
Walcott	Scott	664	480	440
Walford	Benton	264	...	...
Walker	Linn	584	549	462
Wallingford	Emmet	228	229	233
Wall Lake	Sac	812	753	762
Walnut	Pottawattamie	777	888	902
Wapello	Louisa	1,745	1,755	1,603
Washington	Washington	6,037	5,902	5,227
Washta	Cherokee	310	403	442
Waterloo	Black Hawk	71,755	65,198	51,743
Waterville	Allamakee	184	199	253
Waucoma	Fayette	364	385	430
Waukee	Dallas	687	501	473
Waukon	Allamakee	3,639	3,158	2,972
Waverly	Bremer	6,357	5,124	4,156
Wayland	Henry	597	600	576
Webb	Clay	236	235	254
Webster	Keokuk	137	136	165
Webster City	Hamilton	8,520	7,611	6,738
Weldon	Decatur	202	229	250
Wellman	Washington	1,085	1,071	1,129
Wellsburg	Grundy	827	744	616
Welton	Clinton	88	93	100
Wesley	Kossuth	514	509	468
West Bend	Kossuth, Palo Alto	910	772	737

Table 8.—POPULATION OF ALL INCORPORATED PLACES AND OF UNINCORPORATED PLACES OF 1,000 OR MORE: 1940 TO 1960—Con.

["U" denotes an unincorporated place. Asterisk (*) denotes an incorporated place under 2,500 located in an urbanized area]

Place	County	1960	1950	1940	Place	County	1960	1950	1940
West Branch	Cedar	1,053	769	719	Williamson	Lucas	262	294	616
West Burlington	Des Moines	2,560	1,614	1,323	Wilton	Muscatine	1,750	1,446	1,146
West Chester	Washington	253	218	213	Windsor Heights	Polk	4,715	1,414	...
West Des Moines	Polk	11,949	5,615	4,252	Winfield	Henry	862	888	864
Westfield	Plymouth	187	172	197	Winterset	Madison	3,639	3,570	3,631
Westgate	Fayette	214	226	247	Winthrop	Buchanan	649	604	546
West Liberty	Muscatine	2,042	1,866	1,802	Wiota	Cass	195	227	246
West Okoboji	Dickinson	171	158	117	Woden	Hancock	283	272	305
Westphalia	Shelby	131	160	126	Woodbine	Harrison	1,304	1,304	1,467
West Point	Lee	758	662	543	Woodburn	Clarke	202	255	324
Westside	Crawford	367	393	373	Woodward	Dallas	967	908	895
West Union	Fayette	2,551	2,141	2,059	Woolstock	Wright	269	255	271
What Cheer	Keokuk	956	1,119	1,339	Worthington	Dubuque	360	337	326
Wheatland	Clinton	643	568	535	Wyoming	Jones	797	724	656
Whiting	Monona	595	663	688	Yale	Guthrie	260	293	287
Whittemore	Kossuth	741	678	671	Yetter	Calhoun	85	121	135
Whitten	Hardin	184	174	227	Yorktown	Page	150	146	197
Willey	Carroll	80	94	86	Zearing	Story	528	514	476
Williams	Hamilton	490	519	489	Zwingle	Dubuque / Jackson	110	132	118
Williamsburg	Iowa	1,342	1,183	1,308					

Table 9.—1960 POPULATION OF AREAS ANNEXED BETWEEN 1950 AND 1960 BY INCORPORATED PLACES HAVING 2,500 INHABITANTS OR MORE IN 1950

[Minus sign (-) denotes decrease]

Incorporated place	1960 population			1950 population, total	Increase, 1950 to 1960, in 1950 area	Incorporated place	1960 population			1950 population, total	Increase, 1950 to 1960, in 1950 area
	Total	In 1950 area	In annexed area				Total	In 1950 area	In annexed area		
Algona	5,702	5,666	36	5,415	251	Indianola	7,062	6,734	328	5,145	1,589
Ames	27,003	26,779	224	22,898	3,881	Iowa City	33,443	29,035	4,408	27,212	1,823
Anamosa	4,616	4,442	174	3,910	532	Iowa Falls	5,565	5,378	187	4,900	478
Atlantic	6,890	6,732	158	6,480	252	Keokuk	16,316	16,224	92	16,144	80
Bettendorf	11,534	8,670	2,864	5,132	3,538	Knoxville	7,817	7,592	225	7,625	-33
Bloomfield	2,771	2,675	96	2,688	-13	Marion	10,882	9,444	1,438	5,916	3,528
Boone	12,468	12,439	29	12,164	275	Marshalltown	22,521	21,360	1,161	19,821	1,539
Burlington	32,430	31,801	629	30,613	1,188	Mason City	30,642	30,338	304	27,980	2,358
Carroll	7,682	7,379	303	6,231	1,148	Monticello	3,190	3,099	91	2,888	211
Cedar Falls	21,195	20,199	996	14,334	5,865	Muscatine	20,997	20,090	907	19,041	1,049
Cedar Rapids	92,035	88,887	3,148	72,296	16,591	Newton	15,381	14,064	1,317	11,723	2,341
Chariton	5,042	5,042	...	5,320	-278	Oelwein	8,282	7,796	486	7,858	-62
Charles City	9,964	9,964	...	10,309	-345	Oskaloosa	11,053	10,961	92	11,124	-163
Cherokee	7,724	7,724	...	7,705	19	Ottumwa	33,871	31,581	2,290	33,631	-2,050
Clarinda	Δ4,903	4,731	172	5,086	-355	Pella	5,198	5,029	169	4,427	602
Clear Lake	6,158	6,116	42	4,977	1,139	Perry	6,442	6,418	24	6,174	244
Clinton	33,589	32,670	919	30,379	2,291	Shenandoah	6,567	6,567	...	6,938	-371
Davenport	88,981	80,423	8,558	74,549	5,874	Sibley	2,852	2,731	121	2,559	172
Des Moines	208,982	190,045	18,937	177,965	12,080	Sioux City	89,159	88,779	380	83,991	4,788
De Witt	3,224	3,224	...	2,644	580	Spencer	8,864	8,436	428	7,446	990
Dubuque	56,606	52,860	3,746	49,671	3,189	Storm Lake	7,728	7,728	...	6,954	774
Estherville	7,927	7,923	4	6,719	1,204	Tipton	2,862	2,862	...	2,633	229
Evansdale	5,738	5,365	373	3,571	1,794	Vinton	4,781	4,781	...	4,307	474
Fairfield	8,054	8,015	39	7,299	716	Waterloo	71,755	71,747	8	65,198	6,549
Fort Dodge	28,399	25,271	3,128	25,115	156	Waukon	3,369	3,306	63	3,158	148
Fort Madison	15,247	15,221	26	14,954	267	Waverly	6,357	6,335	22	5,124	1,211
Glenwood	4,783	4,699	84	4,664	35	Webster City	8,520	8,235	285	7,611	624
Grinnell	7,367	7,306	61	6,828	478	West Des Moines	11,949	6,170	5,779	5,615	555
Humboldt	4,031	3,944	87	3,219	725	Winterset	3,639	3,622	17	3,570	52

Δ The revised population total for Clarinda is 5,901. The figure in the table resulted from an error which was discovered too late for inclusion in the detailed distributions. The error occurred in the area annexed since 1950.

Table 10.—POPULATION OF URBANIZED AREAS: 1960 AND 1950

Area	1960	1950
CEDAR RAPIDS (IOWA) URBANIZED AREA		
The area	105,118	78,212
Cedar Rapids city	92,035	72,296
Outside central city	13,083	5,916
The area includes the following minor civil divisions and parts of minor civil divisions:		
Linn County (part)	105,118	78,212
Clinton township (part)	865	(1)
Marion township (part)	10,882	5,916
Marion city	10,882	5,916
Monroe township (part)	1,336	(1)
Hiawatha town	1,336	...
Rapids township	92,035	72,296
Cedar Rapids city	92,035	72,296
DAVENPORT-ROCK ISLAND-MOLINE (IOWA-ILL.) URBANIZED AREA		
The area	227,176	194,925
In central cities	183,549	160,656
Davenport city	88,981	74,549
Rock Island city	51,863	48,710
Moline city	42,705	37,397
Outside central cities	43,627	34,269
The area includes the following minor civil divisions and parts of minor civil divisions:		
In Iowa	101,018	81,837
Scott County (part)	101,018	[2]81,837
Bettendorf township	9,961	5,132
Bettendorf city (part)	9,961	5,132
Davenport City township	88,981	74,549
Davenport city	88,981	74,549
Pleasant Valley township (part)	2,076	1,425
Bettendorf city (part)	1,573	...
Riverdale town	477	(3)
In Illinois	126,158	[4]113,088
Rock Island County (part)	126,158	[5]111,775
Black Hawk township (part)	3,214	1,737
Milan village	3,065	1,737
Rock Island city (part)	149	...
Hampton township (part)	15,979	13,317
Carbon Cliff village	1,268	676
East Moline city (part)	7,128	7,270
Hampton village	742	706
Silvis city	3,973	3,055
Moline township	31,070	31,729
Moline city (part)	31,055	31,723
Rock Island city (part)	8	...
Rock Island township	30,488	33,319
Rock Island city (part)	30,409	33,259
South Moline township (part)	23,700	15,508
East Moline city (part)	9,604	6,643
Moline city (part)	11,650	5,674
Rock Island city (part)	...	...
South Rock Island township	21,707	15,908
Rock Island city (part)	21,297	15,451
DES MOINES (IOWA) URBANIZED AREA		
The area	241,115	199,934
Des Moines city	208,982	177,965
Outside central city	32,133	21,969
The area includes the following minor civil divisions and parts of minor civil divisions:		
Polk County (part)	241,115	199,934
Bloomfield township (part)	18,289	10,232
Des Moines city (part)	17,252	...
Delaware township (part)	3,313	608
Des Moines township	127,164	119,553
Des Moines city (part)	127,164	119,553
Lee township	62,881	58,412
Des Moines city (part)	62,881	58,412
Saylor township (part)	4,080	1,911
Valley township	11,949	5,526
West Des Moines city	11,949	[6]5,526
DES MOINES (IOWA) URBANIZED AREA--Con.		
Polk County (part)--Con.		
Walnut township (part)	5,638	1,911
Des Moines city (part)	146	...
Urbandale town (part)	350	...
Windsor Heights town	4,715	1,414
Webster township (part)	7,801	1,781
Des Moines city (part)	1,539	...
Urbandale town (part)	5,471	[7]1,777
DUBUQUE (IOWA-ILL.) URBANIZED AREA		
The area	59,447	(8)
In Dubuque city	56,606	...
Outside central city	2,841	...
The area includes the following minor civil divisions and parts of minor civil divisions:		
In Iowa	57,365	...
Dubuque County (part)	57,365	...
Dubuque township (part)	759	...
Julien township	56,606	...
Dubuque city	56,606	...
In Illinois	2,082	...
Jo Daviess County (part)	2,082	...
Dunleith township (part)	2,082	...
East Dubuque city	2,082	...
OMAHA (NEBR.-IOWA) URBANIZED AREA		
That part of the area in Iowa[9]	60,547	47,141
The area includes the following minor civil divisions and parts of minor civil divisions:		
Pottawattamie County (part)	60,547	47,141
Kane township (part)	58,914	46,617
Carter Lake town	2,287	1,183
Council Bluffs city	55,641	45,429
Lewis township (part)	1,633	524
SIOUX CITY (IOWA-NEBR.-S. DAK.) URBANIZED AREA		
The area	97,926	90,101
In Sioux City	89,159	83,991
Outside central city	8,767	6,110
The area includes the following minor civil divisions and parts of minor civil divisions:		
In Iowa	89,990	83,991
Woodbury County (part)	89,990	83,991
Sioux City	89,159	83,991
Woodbury township (part)	831	(1)
Sergeant Bluff town	813	...
In Nebraska	7,200	5,557
Dakota County (part)	7,200	5,557
South Sioux City	7,200	5,557
In South Dakota	736	553
Union County (part)	736	553
North Sioux City	736	(3)
WATERLOO (IOWA) URBANIZED AREA		
The area	102,827	84,386
Waterloo city	71,755	65,198
Outside central city	31,072	19,188
The area includes the following minor civil divisions and parts of minor civil divisions:		
Black Hawk County (part)	102,827	[10]84,386
Cedar Falls township (part)	21,866	14,498
Cedar Falls city	21,195	14,041
East Waterloo township (part)	38,280	36,199
Elk Run Heights town	1,124	(3)
Evansdale town	5,738	3,324
Waterloo city (part)	30,978	32,875
Washington township (part)	701	86
Waterloo township (part)	41,980	32,963
Castle Hill town	932	425
Waterloo city (part)	40,777	31,930

[1] Not in area in 1950.
[2] Includes population (731) of Davenport township which is not included in the area in 1960.
[3] Incorporated since 1950.
[4] Includes population (1,313) of part of Henry County, no part of which is included in the area in 1960.
[5] Includes population (257) of part of Coal Valley township, no part of which is included in the area in 1960.
[6] West Des Moines city (total population, 5,165) located in Valley and Walnut townships in 1950.
[7] Urbandale town located in Webster township only in 1950.
[8] There was no urbanized area delineated for Dubuque for the 1950 Census.
[9] For the map and population of the entire Omaha (Nebr.-Iowa) Urbanized Area, see the corresponding report for Nebraska.
[10] Includes population of parts of Mt. Vernon township (31), Orange township (362), and Poynter township (247) which are not in the area in 1960.

Table 11.—POPULATION OF STANDARD METROPOLITAN STATISTICAL AREAS: 1960 AND 1950

[Data relate to areas as defined for 1960. Minus sign (-) denotes decrease]

Standard metropolitan statistical area, central city, and other component areas	1960	1950	Increase	
			Number	Percent
CEDAR RAPIDS, IOWA (Linn County)				
Total	136,899	104,274	32,625	31.3
Cedar Rapids city	92,035	72,296	19,739	27.3
Outside central city	44,864	31,978	12,886	40.3
DAVENPORT-ROCK ISLAND-MOLINE, IOWA-ILL.				
Total	270,058	234,256	35,802	15.3
In central cities	183,549	160,656	22,893	14.2
Davenport	88,981	74,549	14,432	19.4
Rock Island	51,863	48,710	3,153	6.5
Moline	42,705	37,397	5,308	14.2
Outside central cities	86,509	73,600	12,909	17.5
Scott County, Iowa	119,067	100,698	18,369	18.2
Rock Island County, Ill	150,991	133,558	17,433	13.1
DES MOINES, IOWA (Polk County)				
Total	266,315	226,010	40,305	17.8
Des Moines city	208,982	177,965	31,017	17.4
Outside central city	57,333	48,045	9,288	19.3
DUBUQUE, IOWA (Dubuque County)				
Total	80,048	71,337	8,711	12.2
Dubuque city	56,606	49,671	6,935	14.0
Outside central city	23,442	21,666	1,776	8.2
OMAHA, NEBR.-IOWA				
That part of the area in Iowa	83,102	69,682	13,420	19.3
Pottawattamie County	83,102	69,682	13,420	19.3
SIOUX CITY, IOWA (Woodbury County)				
Total	107,849	103,917	3,932	3.8
Sioux City	89,159	83,991	5,168	6.2
Outside central city	18,690	19,926	-1,236	-6.2
WATERLOO, IOWA (Black Hawk County)				
Total	122,482	100,448	22,034	21.9
Waterloo city	71,755	65,198	6,557	10.1
Outside central city	50,727	35,250	15,477	43.9

Table 12.—POPULATION OF THE STATE AND OF STANDARD METROPOLITAN STATISTICAL AREAS, BY TYPE OF RESIDENCE: 1960

Metropolitan-nonmetropolitan residence	Total	Urban			Rural		
		Total	Central city or cities	Other urban territory	Total	Places of 1,000 to 2,500	Other rural territory
The State	2,757,537	1,462,512	607,518	854,994	1,295,025	196,680	1,098,345
In standard metropolitan statistical areas	915,762	766,275	607,518	158,757	149,487	16,021	133,466
Cedar Rapids, Iowa	136,899	107,711	92,035	15,676	29,188	3,550	25,638
Davenport-Rock Island-Moline, Iowa-Ill	[1]119,067	101,018	88,981	12,037	18,049	2,636	15,413
Des Moines, Iowa	266,315	244,079	208,982	35,097	22,236	1,458	20,778
Dubuque, Iowa	80,048	60,103	56,606	3,497	19,945	1,303	18,642
Omaha, Nebr.-Iowa	[2]83,102	60,547	...	60,547	22,555	2,880	19,675
Sioux City, Iowa	107,849	89,990	89,159	831	17,859	1,156	16,703
Waterloo, Iowa	122,482	102,827	71,755	31,072	19,655	3,038	16,617
Not in standard metropolitan statistical areas	1,841,775	696,237	...	696,237	1,145,538	180,659	964,879

[1] Part in State only; for entire area see table 11.
[2] Part in State only; for entire area see table 11 of corresponding report for Nebraska, or table 31 of the U.S. Summary.

URBANIZED AREAS—IOWA

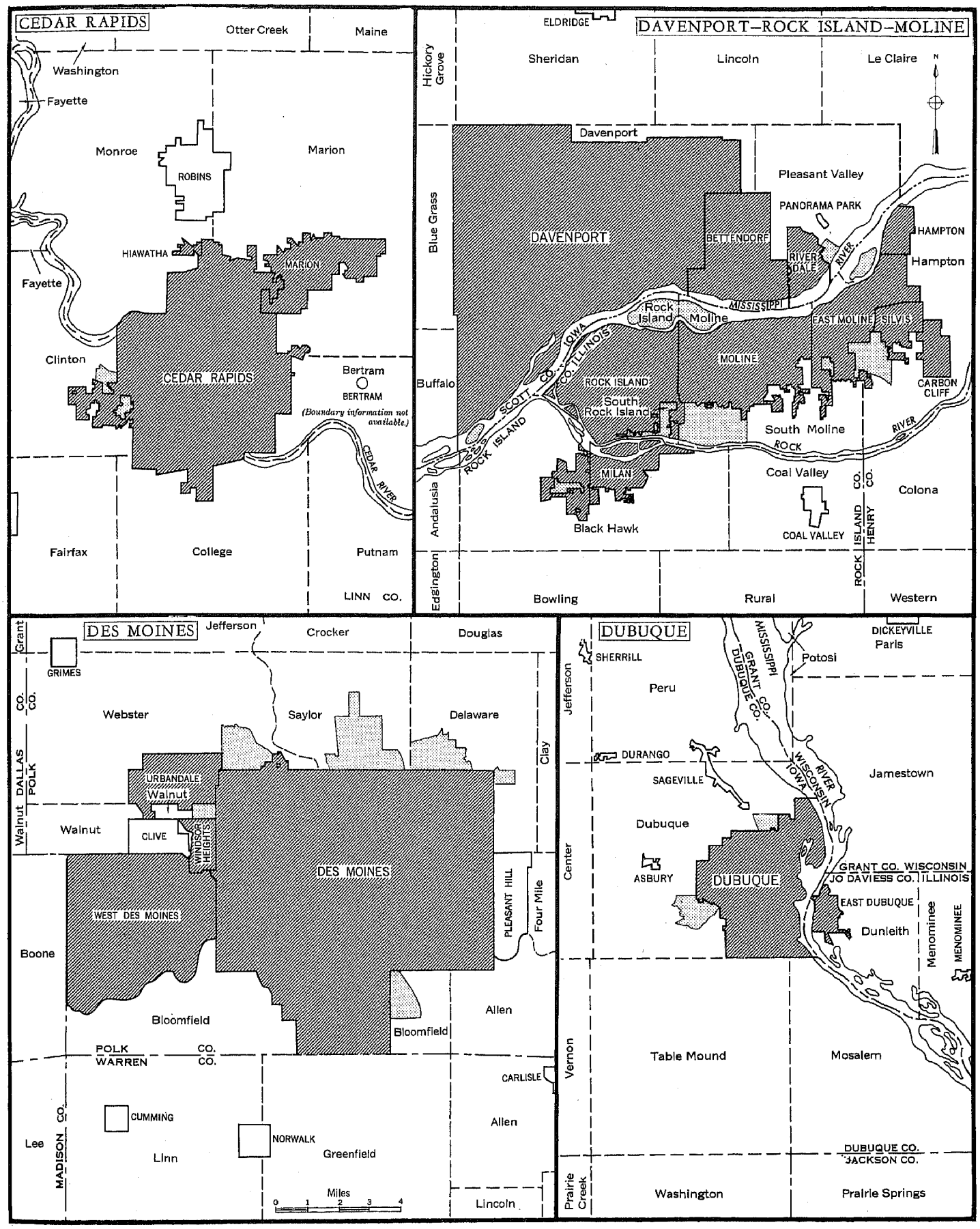

URBANIZED AREAS—IOWA

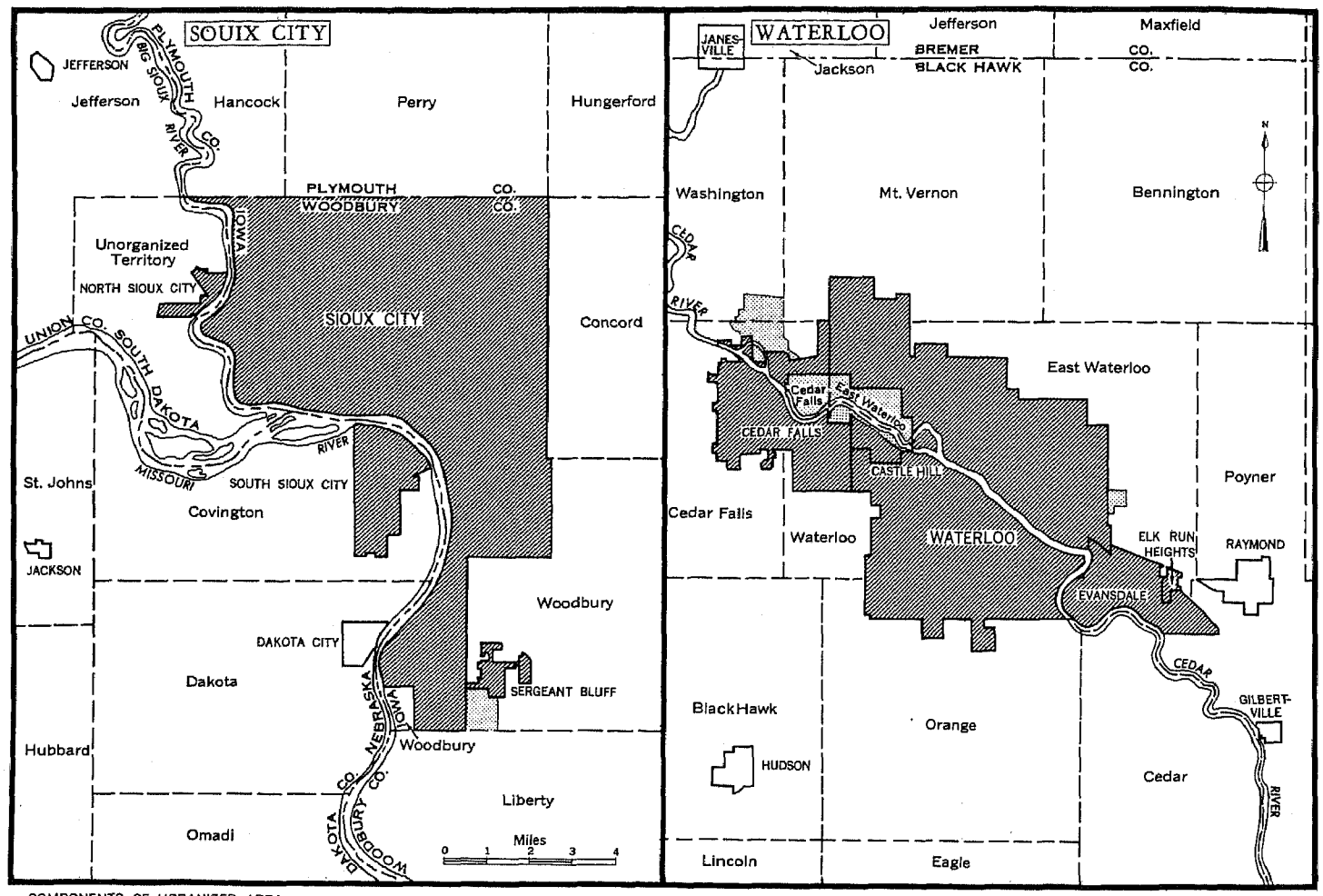

COMPONENTS OF URBANIZED AREA
- Incorporated Places
- Unincorporated Area

BOUNDARY SYMBOLS
- State Line
- County Line
- Minor Civil Division Line

Maps showing boundaries in detail are available at cost on request to the Bureau of the Census.

☆ U. S. GOVERNMENT PRINTING OFFICE: 1969 — 565787/22

NUMBER OF INHABITANTS

Kansas

LIST OF TABLES

[Page numbers listed here omit the State prefix number which appears as part of the page number for each page. The prefix for this State is 18]

Table	Page
1.—Population of the State, urban and rural: 1860 to 1960	11
2.—Population in groups of places according to size: 1960 and 1950	11
3.—Population in groups of places according to size: 1900 to 1960	12
4.—Population in incorporated and unincorporated places according to size: 1960	13
5.—Population of incorporated places of 10,000 or more from earliest census to 1960	13
6.—Area and population of counties, urban and rural: 1960 and 1950	14
7.—Population of counties, by minor civil divisions: 1940 to 1960	16
8.—Population of all incorporated places and of unincorporated places of 1,000 or more: 1940 to 1960	25
9.—1960 population of areas annexed between 1950 and 1960 by incorporated places having 2,500 inhabitants or more in 1950	29
10.—Population of urbanized areas: 1960 and 1950	29
11.—Population of standard metropolitan statistical areas: 1960 and 1950	30
12.—Population of the State and of standard metropolitan statistical areas, by type of residence: 1960	30

LIST OF MAPS

The State, showing counties, places of 25,000 or more, and standard metropolitan statistical areas	3
The State, showing minor civil divisions	4
Urbanized areas (separate map for each area)	31

KANSAS—COUNTIES, PLACES OF 25,000 OR MORE, AND STANDARD METROPOLITAN STATISTICAL AREAS

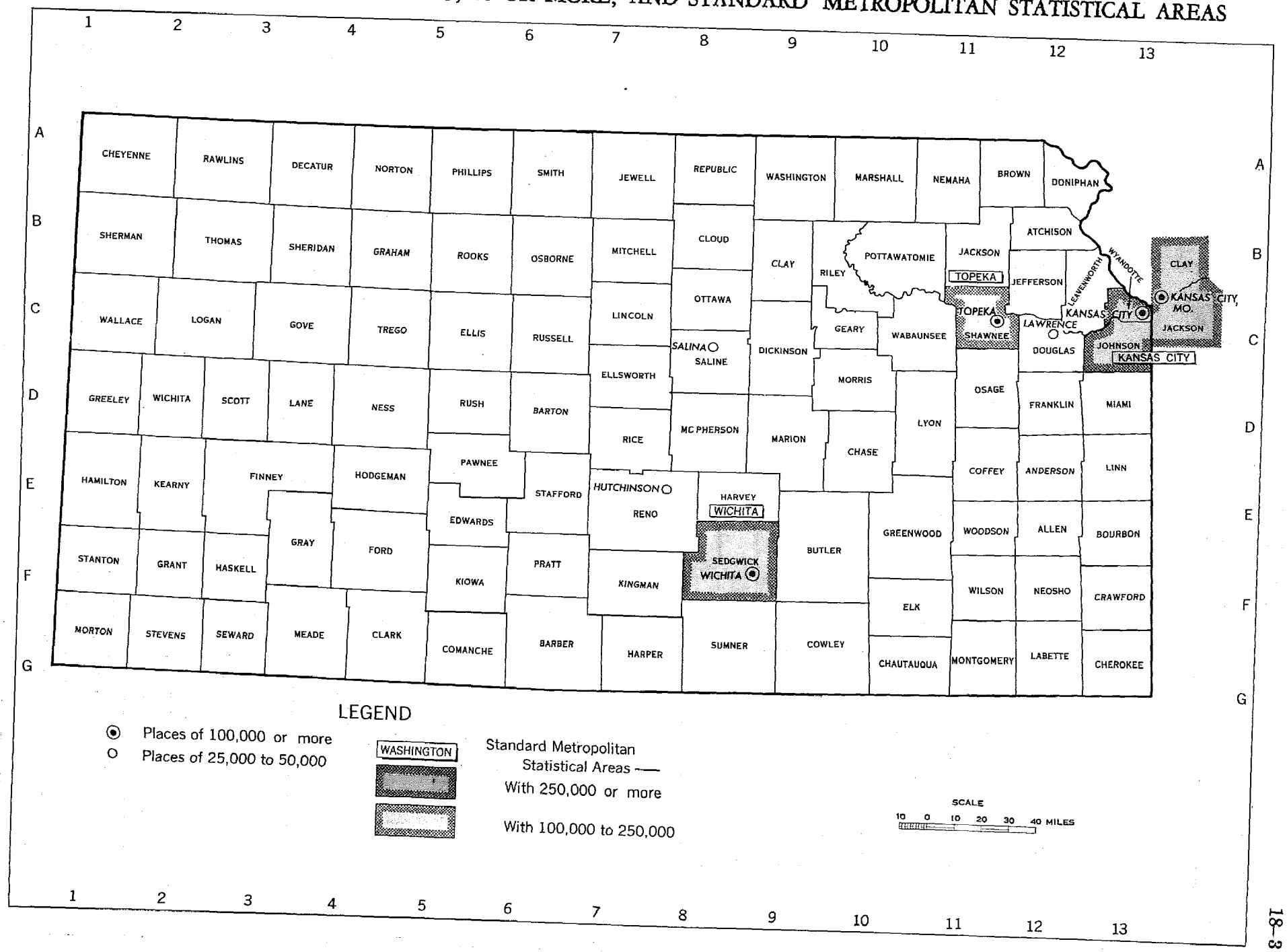

KANSAS—SECTION 1

MINOR CIVIL DIVISIONS—TOWNSHIPS

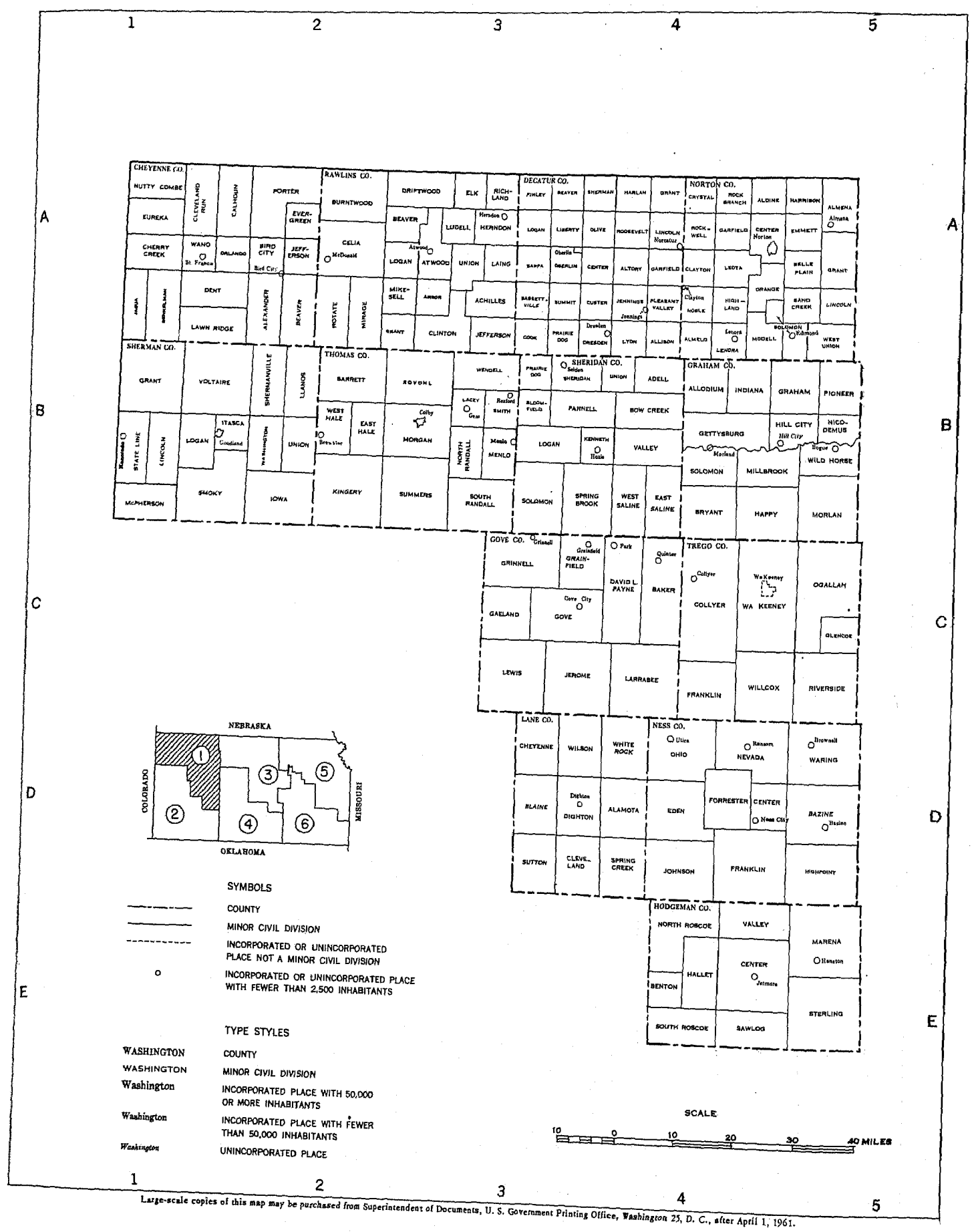

Large-scale copies of this map may be purchased from Superintendent of Documents, U. S. Government Printing Office, Washington 25, D. C., after April 1, 1961.

KANSAS—SECTION 2

MINOR CIVIL DIVISIONS—TOWNSHIPS

KANSAS—SECTION 3

MINOR CIVIL DIVISIONS—TOWNSHIPS

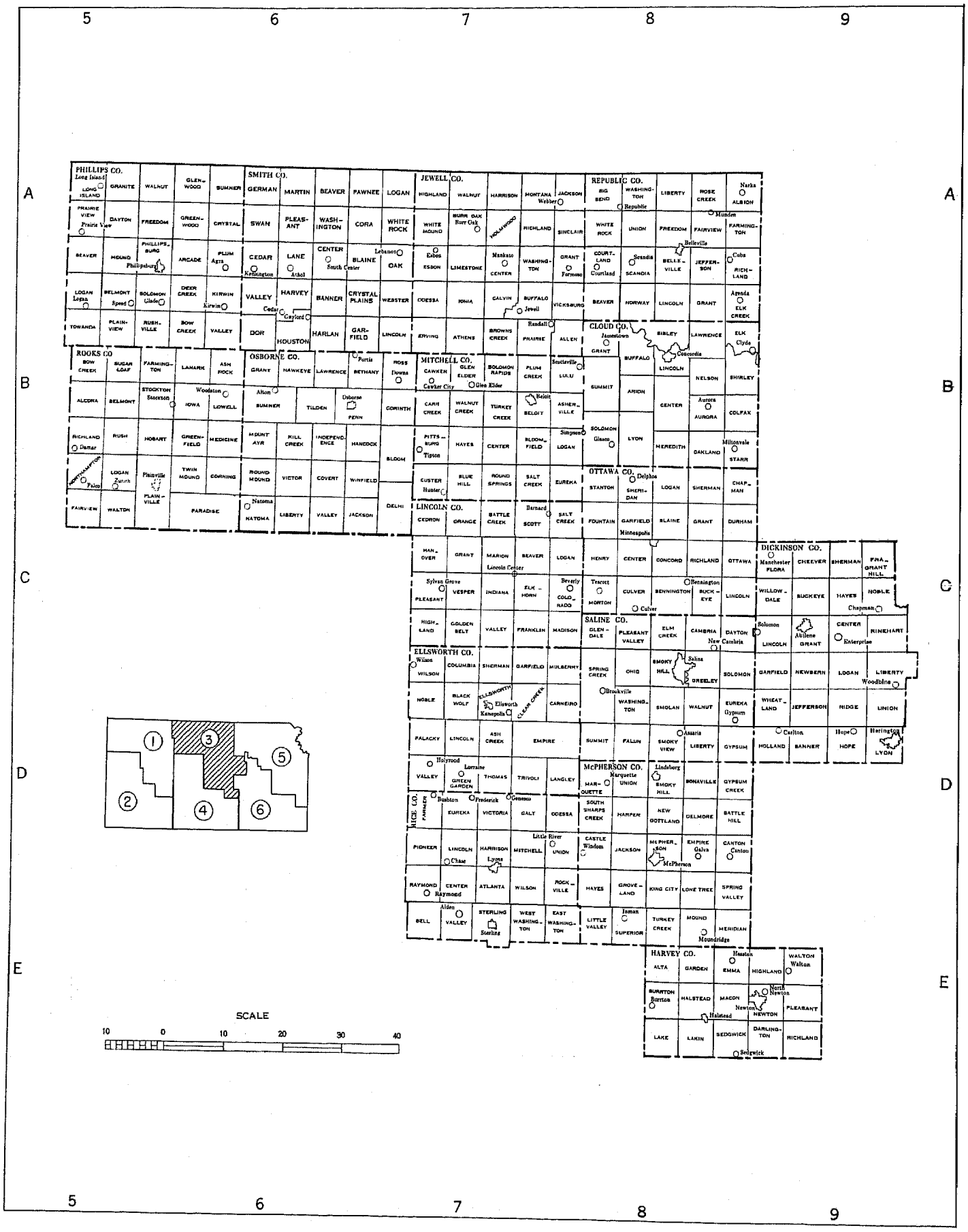

KANSAS—SECTION 4

MINOR CIVIL DIVISIONS—TOWNSHIPS

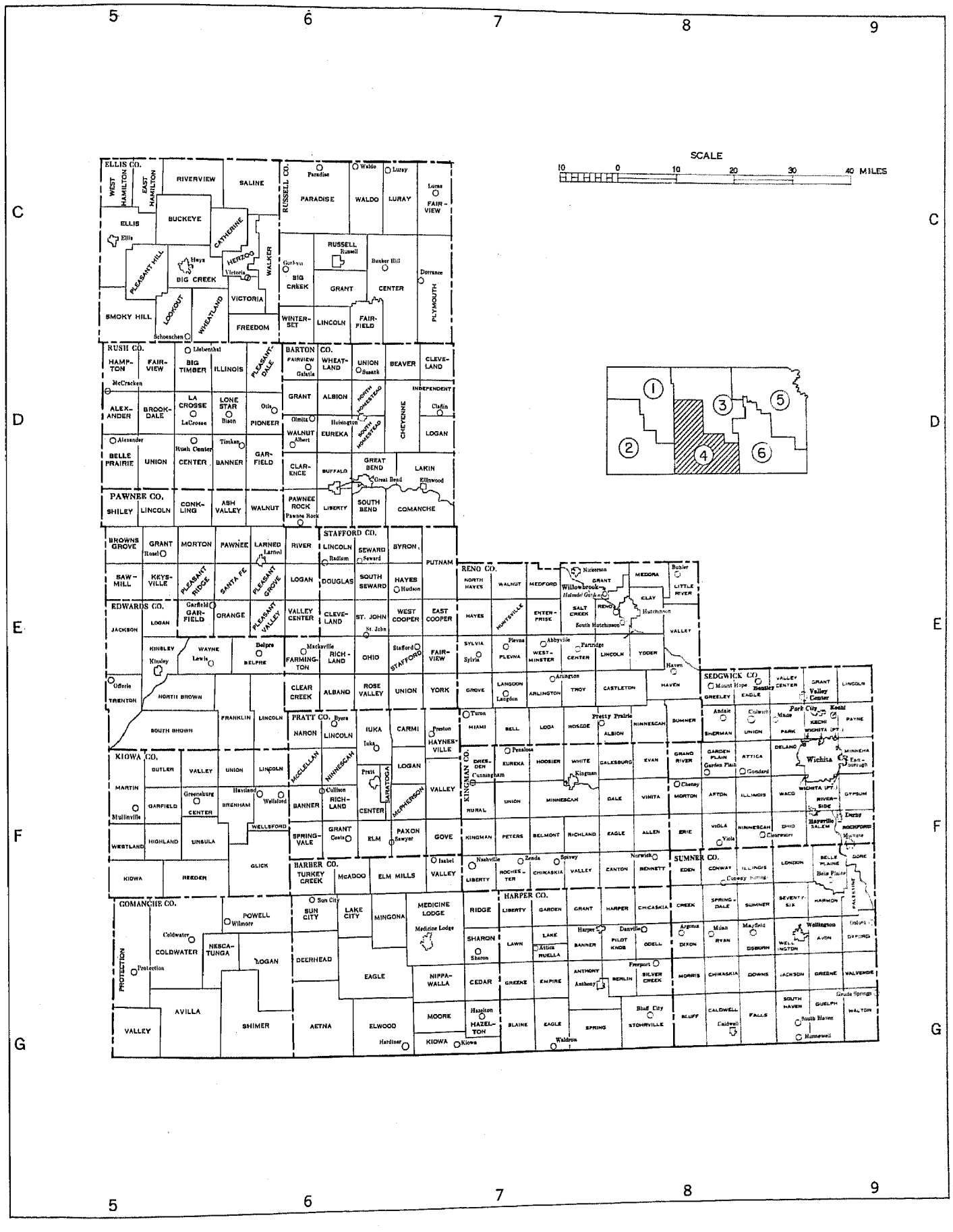

KANSAS—SECTION 5

MINOR CIVIL DIVISIONS—TOWNSHIPS

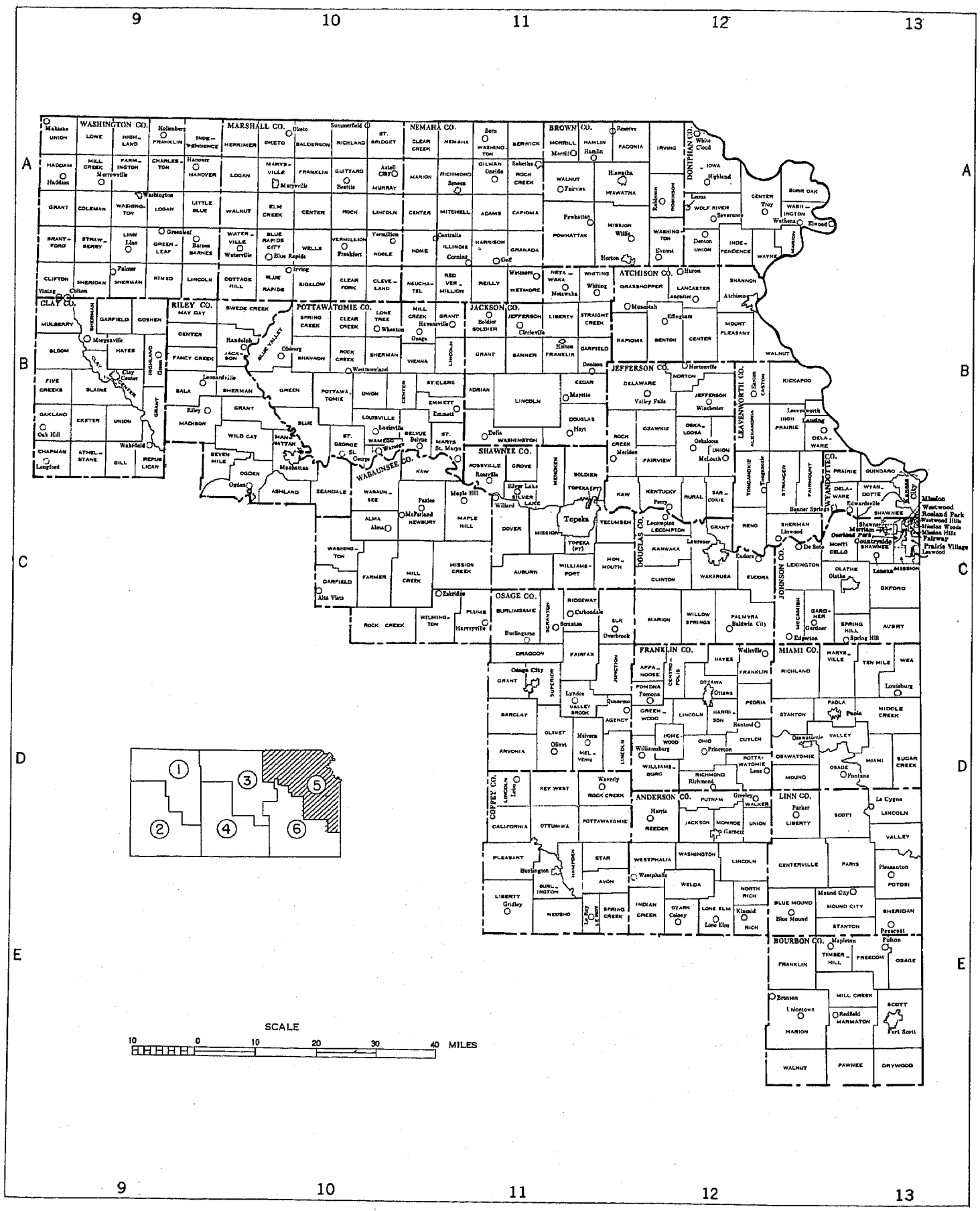

KANSAS—SECTION 6

MINOR CIVIL DIVISIONS—TOWNSHIPS

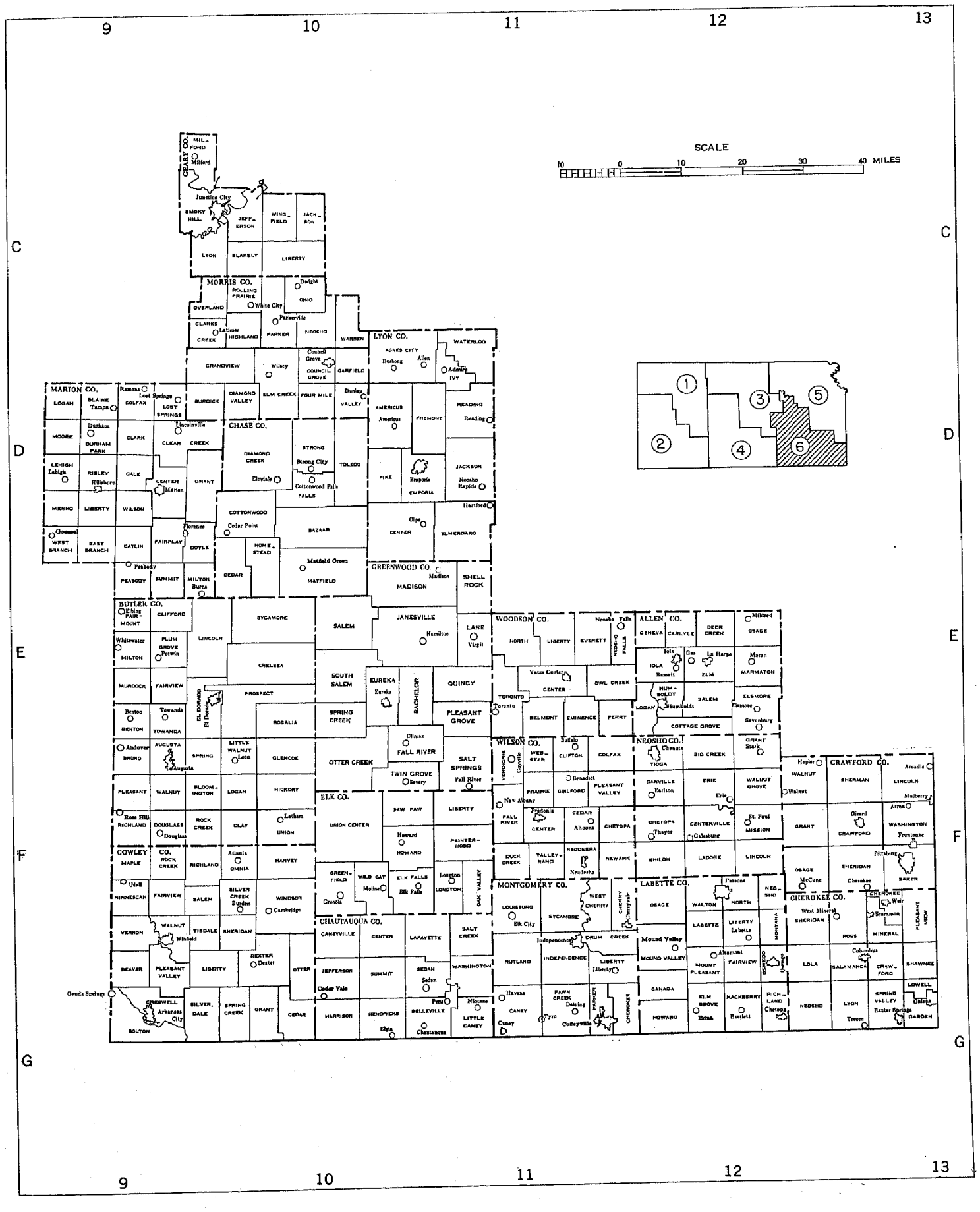

Table 1.—POPULATION OF THE STATE, URBAN AND RURAL: 1860 TO 1960

[For description of current and previous urban definitions, see text. Minus sign (-) denotes decrease]

Census date	The State			Urban territory				Rural territory			Percent of total	
	Population	Increase over preceding census		Number of urban places	Population	Increase over preceding census		Population	Increase over preceding census		Urban	Rural
		Number	Percent			Number	Percent		Number	Percent		
Current urban definition:												
1960 (Apr. 1)	[1]2,178,611	273,312	14.3	87	[2]1,328,741	335,521	33.8	849,870	-62,209	-6.8	61.0	39.0
1950 (Apr. 1)	1,905,299	104,271	5.8	69	[3]993,220	...	...	912,079	...	...	52.1	47.9
Previous urban definition:												
1960 (Apr. 1)	[1]2,178,611	273,312	14.3	86	1,228,646	325,178	36.0	949,965	-51,866	-5.2	56.4	43.6
1950 (Apr. 1)	1,905,299	104,271	5.8	68	903,468	149,527	19.8	1,001,831	-45,256	-4.3	47.4	52.6
1940 (Apr. 1)	1,801,028	-79,971	-4.3	64	753,941	24,107	3.3	1,047,087	-104,078	-9.0	41.9	58.1
1930 (Apr. 1)	1,880,999	111,742	6.3	62	729,834	113,349	18.4	1,151,165	-1,607	-0.1	38.8	61.2
1920 (Jan. 1)	1,769,257	78,308	4.6	62	616,485	124,173	25.2	1,152,772	-45,865	-3.8	34.8	65.2
1910 (Apr. 15)	1,690,949	220,454	15.0	53	492,312	162,616	49.3	1,198,637	57,838	5.1	29.1	70.9
1900 (June 1)	1,470,495	42,387	3.0	40	329,696	60,157	22.3	1,140,799	-17,770	-1.5	22.4	77.6
1890 (June 1)	1,428,108	432,012	43.4	34	269,539	164,583	156.8	1,158,569	267,429	30.0	18.9	81.1
1880 (June 1)	996,096	631,697	173.4	17	104,956	53,086	102.3	891,140	578,611	185.1	10.5	89.5
1870 (June 1)	364,399	257,193	239.9	8	51,870	41,825	416.4	312,529	215,368	221.7	14.2	85.8
1860 (June 1)	[4]107,206	...	...	2	10,045	...	...	97,161	...	...	9.4	90.6

[1] Boundary between Kansas and Missouri revised since 1950.
[2] Includes 98,159 persons in urban territory outside urban places.
[3] Includes 85,918 persons in urban territory outside urban places.
[4] Population of that part of Kansas Territory lying within present limits of State.

Table 2.—POPULATION IN GROUPS OF PLACES ACCORDING TO SIZE: 1960 AND 1950

[Percent not shown where less than 0.1]

Type of area and size of place	1960				1950			
	Number of places	Population	Percent of total population	Percent of total	Number of places	Population	Percent of total population	Percent of total
The State	...	2,178,611	100.0	...	...	1,905,299	100.0	...
URBAN								
Total	([1])	1,328,741	61.0	100.0	([2])	993,220	52.1	100.0
Within urbanized areas	...	684,924	31.4	51.5	...	462,541	24.3	46.6
Central cities, total	2	374,182	17.2	28.2	2	247,070	13.0	24.9
Cities of 1,000,000 or more	...	...	...	...	...	...	...	...
Cities of 500,000 to 1,000,000	...	...	...	...	...	...	...	...
Cities of 250,000 to 500,000	1	254,698	11.7	19.2	...	...	...	...
Cities of 100,000 to 250,000	1	119,484	5.5	9.0	1	168,279	8.8	16.9
Cities of 50,000 to 100,000	...	...	...	...	1	78,791	4.1	7.9
Cities under 50,000	...	...	...	...	...	...	...	...
Urban fringes, total	...	310,742	14.3	23.4	...	215,471	11.3	21.7
Places of 2,500 or more	10	212,583	9.8	16.0	1	129,553	6.8	13.0
Places of 100,000 or more	1	121,901	5.6	9.2	1	129,553	6.8	13.0
Places of 50,000 to 100,000	...	...	...	...	...	...	...	...
Places of 25,000 to 50,000	1	25,356	1.2	1.9	...	...	...	...
Places of 10,000 to 25,000	1	21,110	1.0	1.6	...	...	...	...
Places of 5,000 to 10,000	5	35,969	1.7	2.7	...	...	...	...
Places of 2,500 to 5,000	2	8,247	0.4	0.6	...	...	...	...
Places under 2,500	7	7,885	0.4	0.6	9	9,048	0.5	0.9
Places of 2,000 to 2,500	2	4,527	0.2	0.3	...	...	...	...
Places of 1,500 to 2,000	...	...	...	...	2	3,397	0.2	0.3
Places of 1,000 to 1,500	2	2,192	0.1	0.2	3	3,462	0.2	0.3
Places under 1,000	3	1,166	0.1	0.1	4	2,189	0.1	0.2
Other urban territory	...	90,274	4.1	6.8	...	76,870	4.0	7.7
Outside urbanized areas	75	643,817	29.6	48.5	66	530,679	27.9	53.4
Places of 25,000 or more	3	113,634	5.2	8.6	2	59,751	3.1	6.0
Places of 10,000 to 25,000	21	308,724	14.2	23.2	20	278,599	14.6	28.1
Places of 5,000 to 10,000	12	86,866	4.0	6.5	10	71,838	3.8	7.2
Places of 2,500 to 5,000	39	134,593	6.2	10.1	34	120,491	6.3	12.1
RURAL								
Total	...	849,870	39.0	100.0	...	912,079	47.9	100.0
Places of 1,000 to 2,500	90	144,631	6.6	17.0	78	129,310	6.8	14.2
Places of 2,000 to 2,500	24	53,429	2.5	6.3	23	50,770	2.7	5.6
Places of 1,500 to 2,000	26	44,389	2.0	5.2	23	40,021	2.1	4.4
Places of 1,000 to 1,500	40	46,813	2.1	5.5	32	38,519	2.0	4.2
Other rural territory	...	705,239	32.4	83.0	...	782,769	41.1	85.8
URBANIZED AREAS								
Total	4	684,924	31.4	100.0	4	462,541	24.3	100.0
Areas of 1,000,000 or more	...	...	...	...	...	...	...	...
Areas of 500,000 to 1,000,000	1	272,095	12.5	39.7	1	178,370	9.4	38.6
Areas of 250,000 to 500,000	1	292,138	13.4	42.7	...	...	...	...
Areas of 100,000 to 250,000	1	119,500	5.5	17.4	1	194,047	10.2	42.0
Areas under 100,000	1	1,191	0.1	0.2	2	90,124	4.7	19.5

[1] There were 87 places of 2,500 or more.
[2] There were 69 places of 2,500 or more.

Table 3.—POPULATION IN GROUPS OF PLACES ACCORDING TO SIZE: 1900 TO 1960

Subject and size of place	1960 Current urban definition	1960 Previous urban definition	1950 Current urban definition	1950 Previous urban definition	1940	1930	1920	1910	1900
NUMBER OF PLACES									
Urban territory	94	86	78	68	64	62	62	53	40
Places of 2,500 or more	87	86	69	68	64	62	62	53	40
Places of 1,000,000 or more	...	...	...	...	...	...	...	...	...
Places of 500,000 to 1,000,000	...	...	...	...	...	...	...	...	...
Places of 250,000 to 500,000	1	1	...	...	...	...	...	...	...
Places of 100,000 to 250,000	2	2	2	2	2	2	1	...	...
Places of 50,000 to 100,000	...	...	1	1	1	1	2	2	1
Places of 25,000 to 50,000	4	4	2	2	1	1	...	1	1
Places of 10,000 to 25,000	22	22	20	20	16	16	14	9	7
Places of 5,000 to 10,000	17	17	10	10	12	12	10	13	10
Places of 2,500 to 5,000	41	40	34	33	32	30	35	28	21
Places under 2,500	7	...	9	...	...	...	...	...	...
Rural territory	524	530	525	533	525	518	463	419	314
Places of 1,000 to 2,500	90	93	78	82	78	85	82	79	70
Places under 1,000	434	437	447	451	447	433	381	340	244
Cumulative summary:									
Places of 1,000,000 or more	...	...	...	...	...	...	...	...	...
Places of 500,000 or more	...	...	...	...	...	...	...	...	...
Places of 250,000 or more	1	1	...	...	...	...	...	...	...
Places of 100,000 or more	3	3	2	2	2	2	1	...	...
Places of 50,000 or more	3	3	3	3	3	3	3	2	1
Places of 25,000 or more	7	7	5	5	4	4	3	3	2
Places of 10,000 or more	29	29	25	25	20	20	17	12	9
Places of 5,000 or more	46	46	35	35	32	32	27	25	19
Places of 2,500 or more	87	86	69	68	64	62	62	53	40
POPULATION									
Urban territory	1,328,741	1,228,646	993,220	903,468	753,941	729,834	616,485	492,312	329,696
Places of 2,500 or more	1,230,582	1,228,646	907,302	903,468	753,941	729,834	616,485	492,312	329,696
Places of 1,000,000 or more	...	...	...	...	...	...	...	...	...
Places of 500,000 to 1,000,000	...	...	...	...	...	...	...	...	...
Places of 250,000 to 500,000	254,698	254,698	...	...	...	...	...	...	...
Places of 100,000 to 250,000	241,385	241,385	297,832	297,832	236,424	232,967	101,177	...	...
Places of 50,000 to 100,000	...	...	78,791	78,791	67,833	64,120	122,239	134,781	51,418
Places of 25,000 to 50,000	138,990	138,990	59,751	59,751	30,013	27,085	...	43,684	33,608
Places of 10,000 to 25,000	329,834	330,585	278,599	278,599	217,700	216,992	194,333	125,378	102,579
Places of 5,000 to 10,000	122,835	122,835	71,838	71,838	88,415	81,815	75,733	97,180	67,863
Places of 2,500 to 5,000	142,840	140,153	120,491	116,657	113,556	106,855	123,003	91,289	74,228
Places under 2,500	7,885	...	9,048	...	...	...	...	...	...
Other urban territory	90,274	...	76,870	...	...	...	...	...	...
Rural territory	849,870	949,965	912,079	1,001,831	1,047,087	1,151,165	1,152,772	1,198,637	1,140,799
Places of 1,000 to 2,500	144,631	149,914	129,310	134,921	121,239	128,625	124,912	125,927	106,042
Places under 1,000	148,798	149,964	165,674	167,863	172,953	175,772	165,291	152,647	110,192
Other rural territory	556,441	650,087	617,095	699,047	752,895	846,768	862,569	920,063	924,565
Cumulative summary:									
Places of 1,000,000 or more	...	...	...	...	...	...	...	...	...
Places of 500,000 or more	...	...	...	...	...	...	...	...	...
Places of 250,000 or more	254,698	254,698	...	...	...	...	...	...	...
Places of 100,000 or more	496,083	496,083	297,832	297,832	236,424	232,967	101,177	...	...
Places of 50,000 or more	496,083	496,083	376,623	376,623	304,257	297,087	223,416	134,781	51,418
Places of 25,000 or more	635,073	635,073	436,374	436,374	334,270	324,172	223,416	178,465	85,026
Places of 10,000 or more	964,907	965,658	714,973	714,973	551,970	541,164	417,749	303,843	187,605
Places of 5,000 or more	1,087,742	1,088,493	786,811	786,811	640,385	622,979	493,482	401,023	255,468
Places of 2,500 or more	1,230,582	1,228,646	907,302	903,468	753,941	729,834	616,485	492,312	329,696
PERCENT OF TOTAL POPULATION									
Urban territory	61.0	56.4	52.1	47.4	41.9	38.8	34.8	29.1	22.4
Places of 2,500 or more	56.5	56.4	47.6	47.4	41.9	38.8	34.8	29.1	22.4
Places of 1,000,000 or more	...	...	...	...	...	...	...	...	...
Places of 500,000 to 1,000,000	...	...	...	...	...	...	...	...	...
Places of 250,000 to 500,000	11.7	11.7	...	...	...	...	...	...	...
Places of 100,000 to 250,000	11.1	11.1	15.6	15.6	13.1	12.4	5.7	...	...
Places of 50,000 to 100,000	...	...	4.1	4.1	3.8	3.4	6.9	8.0	3.5
Places of 25,000 to 50,000	6.4	6.4	3.1	3.1	1.7	1.4	...	2.6	2.3
Places of 10,000 to 25,000	15.1	15.2	14.6	14.6	12.1	11.5	11.0	7.4	7.0
Places of 5,000 to 10,000	5.6	5.6	3.8	3.8	4.9	4.3	4.3	5.7	4.6
Places of 2,500 to 5,000	6.6	6.4	6.3	6.1	6.3	5.7	7.0	5.4	5.0
Places under 2,500	0.4	...	0.5	...	...	...	...	...	...
Other urban territory	4.1	...	4.0	...	...	...	...	...	...
Rural territory	39.0	43.6	47.9	52.6	58.1	61.2	65.2	70.9	77.6
Places of 1,000 to 2,500	6.6	6.9	6.8	7.1	6.7	6.8	7.1	7.4	7.2
Places under 1,000	6.8	6.9	8.7	8.8	9.6	9.3	9.3	9.0	7.5
Other rural territory	25.5	29.8	32.4	36.7	41.8	45.0	48.8	54.4	62.9
Cumulative summary:									
Places of 1,000,000 or more	...	...	...	...	...	...	...	...	...
Places of 500,000 or more	...	...	...	...	...	...	...	...	...
Places of 250,000 or more	11.7	11.7	...	...	...	...	...	...	...
Places of 100,000 or more	22.8	22.8	15.6	15.6	13.1	12.4	5.7	...	...
Places of 50,000 or more	22.8	22.8	19.8	19.8	16.9	15.8	12.6	8.0	3.5
Places of 25,000 or more	29.2	29.2	22.9	22.9	18.6	17.2	12.6	10.6	5.8
Places of 10,000 or more	44.3	44.3	37.5	37.5	30.6	28.8	23.6	18.0	12.8
Places of 5,000 or more	49.9	50.0	41.3	41.3	35.6	33.1	27.9	23.7	17.4
Places of 2,500 or more	56.5	56.4	47.6	47.4	41.9	38.8	34.8	29.1	22.4

Table 4.—POPULATION IN INCORPORATED AND UNINCORPORATED PLACES ACCORDING TO SIZE: 1960

Size of place and urban-rural classification	All places		Incorporated places		Unincorporated places	
	Number	Population	Number	Population	Number	Population
Total	618	1,531,896	615	1,506,663	3	25,233
500,000 or more	...	...	...	...	...	...
250,000 to 500,000	1	254,698	1	254,698	...	...
100,000 to 250,000	2	241,385	2	241,385	...	...
50,000 to 100,000	...	...	...	...	...	...
25,000 to 50,000	4	138,990	4	138,990	...	...
20,000 to 25,000	3	66,155	2	45,045	1	21,110
10,000 to 20,000	19	263,679	19	263,679	...	...
5,000 to 10,000	17	122,835	17	122,835	...	...
2,500 to 5,000	41	142,840	40	140,153	1	2,687
2,000 to 2,500	26	57,956	26	57,956	...	...
1,500 to 2,000	26	44,389	26	44,389	...	...
1,000 to 1,500	42	49,005	41	47,569	1	1,436
500 to 1,000	101	70,198	101	70,198	...	...
200 to 500	191	61,305	191	61,305	...	...
Under 200	145	18,461	145	18,461	...	...
In urbanized areas	19	594,650	18	573,540	1	21,110
500,000 or more	...	...	...	...	...	...
250,000 to 500,000	1	254,698	1	254,698	...	...
100,000 to 250,000	2	241,385	2	241,385	...	...
50,000 to 100,000	...	...	...	...	...	...
25,000 to 50,000	1	25,356	1	25,356	...	...
20,000 to 25,000	1	21,110	...	...	1	21,110
10,000 to 20,000	...	...	...	...	...	...
In urbanized areas—Con.						
5,000 to 10,000	5	35,969	5	35,969	...	...
2,500 to 5,000	2	8,247	2	8,247	...	...
2,000 to 2,500	2	4,527	2	4,527	...	...
1,500 to 2,000	...	...	...	...	...	...
1,000 to 1,500	2	2,192	2	2,192	...	...
500 to 1,000	...	...	...	...	...	...
200 to 500	3	1,166	3	1,166	...	...
Under 200	...	...	...	...	...	...
Other urban territory	75	643,817	74	641,130	1	2,687
25,000 to 50,000	3	113,634	3	113,634	...	...
20,000 to 25,000	2	45,045	2	45,045	...	...
10,000 to 20,000	19	263,679	19	263,679	...	...
5,000 to 10,000	12	86,866	12	86,866	...	...
2,500 to 5,000	39	134,593	38	131,906	1	2,687
Rural territory	524	293,429	523	291,993	1	1,436
2,000 to 2,500	24	53,429	24	53,429	...	...
1,500 to 2,000	26	44,389	26	44,389	...	...
1,000 to 1,500	40	46,813	39	45,377	1	1,436
500 to 1,000	101	70,198	101	70,198	...	...
200 to 500	188	60,139	188	60,139	...	...
Under 200	145	18,461	145	18,461	...	...

Table 5.—POPULATION OF INCORPORATED PLACES OF 10,000 OR MORE FROM EARLIEST CENSUS TO 1960

[Minus sign (-) denotes decrease]

Incorporated place and census year	Population	Increase over preceding census	
		Number	Percent
ARKANSAS CITY:			
1960	14,262	1,359	10.5
1950	12,903	151	1.2
1940	12,752	-1,194	-8.6
1930	13,946	2,693	23.9
1920	11,253	3,745	49.9
1910	7,508	1,368	22.3
1900	6,140	-2,207	-26.4
1890	8,347	7,335	724.8
1880	1,012	...	...
ATCHISON:			
1960	12,529	-263	-2.1
1950	12,792	144	1.1
1940	12,648	-376	-2.9
1930	13,024	394	3.1
1920	12,630	-3,799	-23.1
1910	16,429	707	4.5
1900	15,722	1,759	12.6
1890	13,963	-1,142	-7.6
1880	15,105	8,051	114.1
1870	7,054	4,438	169.6
1860	2,616	...	...
CHANUTE:			
1960	10,849	740	7.3
1950	10,109	-33	-0.3
1940	10,142	-135	-1.3
1930	10,277	-9	-0.1
1920	10,286	1,014	10.9
1910	9,272	5,064	120.3
1900	4,208	1,382	48.9
1890	2,826	1,939	218.6
1880	887	...	...
COFFEYVILLE:			
1960	17,382	269	1.6
1950	17,113	-242	-1.4
1940	17,355	1,157	7.1
1930	16,198	2,746	20.4
1920	13,452	765	6.0
1910	12,687	7,734	156.1
1900	4,953	2,671	117.0
1890	2,282	1,529	203.1
1880	753	...	...
DODGE CITY:			
1960	13,520	2,258	20.0
1950	11,262	2,775	32.7
1940	8,487	-1,572	-15.6
1930	10,059	4,998	98.8
1920	5,061	1,847	57.5
1910	3,214	1,272	65.5
1900	1,942	179	10.2
1890	1,763	767	77.0
1880	996	...	...
EL DORADO:			
1960	12,523	1,486	13.5
1950	11,037	992	9.9
1940	10,045	-266	-2.6
1930	10,311	-684	-6.2
1920	10,995	7,866	251.4
1910	3,129	-337	-9.7
1900	3,466	127	3.8
1890	3,339	1,928	136.6
1880	1,411	...	...
EMPORIA:			
1960	18,190	2,521	16.1
1950	15,669	2,481	18.8
1940	13,188	-879	-6.2
1930	14,067	2,794	24.8
1920	11,273	2,215	24.5
1910	9,058	835	10.2
1900	8,223	672	8.9
1890	7,551	2,920	63.1
1880	4,631	2,463	113.6
1870	2,168	...	...
GARDEN CITY:			
1960	11,811	906	8.3
1950	10,905	4,620	73.5
1940	6,285	164	2.7
1930	6,121	2,273	59.1
1920	3,848	677	21.3
1910	3,171	1,581	99.4
1900	1,590	100	6.7
1890	1,490	...	...
GREAT BEND:			
1960	16,670	4,005	31.6
1950	12,665	3,621	40.0
1940	9,044	3,496	63.0
1930	5,548	1,088	24.4
1920	4,460	-162	-3.5
1910	4,622	2,152	87.1
1900	2,470	20	0.8
1890	2,450	1,379	128.8
1880	1,071	...	...
HAYS:			
1960	11,947	3,322	38.5
1950	8,625	2,240	35.1
1940	6,385	1,767	38.3
1930	4,618	1,453	45.9
1920	3,165	1,204	61.4
1910	1,961	825	72.6
1900	1,136	-106	-8.5
1890	1,242	...	...
HUTCHINSON:			
1960	37,574	3,999	11.9
1950	33,575	3,562	11.9
1940	30,013	2,928	10.8
HUTCHINSON--Con.			
1930	27,085	3,787	16.3
1920	23,298	6,934	42.4
1910	16,364	6,985	74.5
1900	9,379	697	8.0
1890	8,682	7,142	463.8
1880	1,540	...	...
INDEPENDENCE:			
1960	11,222	-113	-1.0
1950	11,335	-230	-2.0
1940	11,565	-1,217	-9.5
1930	12,782	862	7.2
1920	11,920	1,440	13.7
1910	10,480	5,629	116.0
1900	4,851	1,724	55.1
1890	3,127	212	7.3
1880	2,915	2,480	570.1
1870	435	...	...
JUNCTION CITY:			
1960	18,700	5,238	38.9
1950	13,462	4,955	58.2
1940	8,507	1,100	14.9
1930	7,407	-126	-1.7
1920	7,533	1,935	34.6
1910	5,598	903	19.2
1900	4,695	193	4.3
1890	4,502	1,818	67.7
1880	2,684	...	...
KANSAS CITY:			
1960	121,901	-7,652	-5.9
1950	129,553	8,095	6.7
1940	121,458	-399	-0.3
1930	121,857	20,680	20.4
1920	101,177	18,846	22.9
1910	82,331	30,913	60.1
1900	51,418	13,102	34.2
1890	38,316	35,116	1,097.4
1880	3,200	...	...
LAWRENCE:			
1960	32,858	9,507	40.7
1950	23,351	8,961	62.3
1940	14,390	664	4.8
1930	13,726	1,270	10.2
1920	12,456	82	0.7
1910	12,374	1,512	13.9
1900	10,862	865	8.7
1890	9,997	1,487	17.5
1880	8,510	190	2.3
1870	8,320	6,675	405.8
1860	1,645	...	...

Table 5.—POPULATION OF INCORPORATED PLACES OF 10,000 OR MORE FROM EARLIEST CENSUS TO 1960—Con.

[Minus sign (-) denotes decrease]

Incorporated place and census year	Population	Increase over preceding census	
		Number	Percent
LEAVENWORTH:			
1960	22,052	1,473	7.2
1950	20,579	1,359	7.1
1940	19,220	1,754	10.0
1930	17,466	554	3.3
1920	16,912	-2,451	-12.7
1910	19,363	-1,372	-6.6
1900	20,735	967	4.9
1890	19,768	3,222	19.5
1880	16,546	-1,327	-7.4
1870	17,873	10,444	140.6
1860	7,429	...	...
LIBERAL:			
1960	13,813	6,679	93.6
1950	7,134	2,724	61.8
1940	4,410	-884	-16.7
1930	5,294	1,681	46.5
1920	3,613	1,897	110.5
1910	1,716	1,290	302.8
1900	426	...	...
MANHATTAN:			
1960	22,993	3,937	20.7
1950	19,056	7,397	63.4
1940	11,659	1,523	15.0
1930	10,136	2,147	26.9
1920	7,989	2,267	39.6
1910	5,722	2,284	66.4
1900	3,438	434	14.4
1890	3,004	899	42.7
1880	2,105	932	79.5
1870	1,173	...	...
NEWTON:			
1960	14,877	3,287	28.4
1950	11,590	542	4.9
1940	11,048	14	0.1
1930	11,034	1,253	12.8
1920	9,781	1,919	24.4
1910	7,862	1,654	26.6
1900	6,208	603	10.8
1890	5,605	3,004	115.5
1880	2,601	...	...
OLATHE:			
1960	10,987	5,394	96.4
1950	5,593	1,614	40.6
1940	3,979	323	8.8
1930	3,656	388	11.9
1920	3,268	-4	-0.1
1910	3,272	-179	-5.2
1900	3,451	157	4.8
1890	3,294	1,009	44.2
1880	2,285	468	25.8
1870	1,817	...	...
OTTAWA:			
1960	10,673	592	5.9
1950	10,081	-112	-1.1
1940	10,193	630	6.6
1930	9,563	545	6.0
1920	9,018	1,368	17.9
1910	7,650	716	10.3
1900	6,934	686	11.0
1890	6,248	2,216	55.0
1880	4,032	1,091	37.1
1870	2,941	...	...
PARSONS:			
1960	13,929	-821	-5.6
1950	14,750	456	3.2
1940	14,294	-609	-4.1
1930	14,903	-1,125	-7.0
1920	16,028	3,565	28.6
1910	12,463	4,781	62.2
1900	7,682	946	14.0
1890	6,736	2,537	60.4
1880	4,199	...	...
PITTSBURG:			
1960	18,678	-663	-3.4
1950	19,341	1,770	10.1
1940	17,571	-574	-3.2
1930	18,145	93	0.5
1920	18,052	3,297	22.3
1910	14,755	4,643	45.9
1900	10,112	3,415	51.0
1890	6,697	6,073	973.2
1880	624	...	...
PRAIRIE VILLAGE:			
1960	25,356	...	...
SALINA:			
1960	43,202	17,026	65.0
1950	26,176	5,103	24.2
1940	21,073	918	4.6
1930	20,155	5,070	33.6
1920	15,085	5,397	55.7
1910	9,688	3,614	59.5
1900	6,074	-75	-1.2
1890	6,149	3,038	97.7
1880	3,111	2,193	238.9
1870	918	...	...
TOPEKA:			
1960	119,484	40,693	51.6
1950	78,791	10,958	16.2
1940	67,833	3,713	5.8
1930	64,120	14,098	28.2
1920	50,022	6,338	14.5
1910	43,684	10,076	30.0
1900	33,608	2,601	8.4
1890	31,007	15,555	100.7
1880	15,452	9,662	166.9
1870	5,790	5,031	662.8
1860	759	...	...
WICHITA:			
1960	254,698	86,419	51.4
1950	168,279	53,313	46.4
1940	114,966	3,856	3.5
1930	111,110	38,893	53.9
1920	72,217	19,767	37.7
1910	52,450	27,779	112.6
1900	24,671	818	3.4
1890	23,853	18,942	385.7
1880	4,911	...	...
WINFIELD:			
1960	11,117	853	8.3
1950	10,264	758	8.0
1940	9,506	108	1.1
1930	9,398	1,465	18.5
1920	7,933	1,233	18.4
1910	6,700	1,146	20.6
1900	5,554	370	7.1
1890	5,184	2,340	82.3
1880	2,844	2,372	502.5
1870	472	...	...

Table 6.—AREA AND POPULATION OF COUNTIES, URBAN AND RURAL: 1960 AND 1950

[Minus sign (-) denotes decrease. Percent not shown where less than 0.1]

County	Map reference	Land area in square miles, 1960	1960 population									1950 population			Percent increase, 1950 to 1960		
			Total		Urban				Rural								
			Number	Per square mile	Total	Percent of total population	Urbanized areas	Other urban territory	Total	Places of 1,000 to 2,500	Other rural territory	Total	Urban	Rural	Total	Urban	Rural
The State	...	82,048	2,178,611	26.6	1,328,741	61.0	684,924	643,817	849,870	144,631	705,239	1,905,299	993,220	912,079	14.3	33.8	-6.8
Allen	E-12	505	16,369	32.4	6,885	42.1	...	6,885	9,484	2,285	7,199	18,187	7,094	11,093	-10.0	-2.9	-14.5
Anderson	D-12	577	9,035	15.7	3,034	33.6	...	3,034	6,001	...	6,001	10,267	2,693	7,574	-12.0	12.7	-20.8
Atchison[1]	B-12	421	20,898	49.6	12,529	60.0	...	12,529	8,369	...	8,369	21,496	12,792	8,704	-2.8	-2.1	-3.8
Barber	F-6	1,146	8,713	7.6	3,072	35.3	...	3,072	5,641	1,674	3,967	8,521	...	8,521	2.3	...	-33.8
Barton	C-6	865	32,368	37.4	23,647	73.1	...	23,647	8,721	...	8,721	29,909	19,246	10,663	8.2	22.9	-18.2
Bourbon	E-12	639	16,090	25.2	9,410	58.5	...	9,410	6,680	...	6,680	19,153	10,335	8,818	-16.0	-9.0	-24.2
Brown	A-11	578	13,229	22.9	3,391	25.6	...	3,391	9,838	2,361	7,477	14,651	3,294	11,357	-9.7	2.9	-13.4
Butler	E-9	1,443	38,395	26.6	18,957	49.4	...	18,957	19,438	2,089	17,349	31,001	15,520	15,481	23.9	22.1	25.6
Chase	D-9	774	3,921	5.1	...	...	...	...	3,921	...	3,921	4,831	...	4,831	-18.8	...	-18.8
Chautauqua	F-10	647	5,956	9.2	...	...	...	...	5,956	1,677	4,279	7,376	...	7,376	-19.3	...	-19.3
Cherokee	F-13	587	22,279	38.0	11,720	52.6	...	11,720	10,559	...	10,559	25,144	12,166	12,978	-11.4	-3.7	-18.6
Cheyenne	A-1	1,027	4,708	4.6	...	...	...	...	4,708	1,594	3,114	5,668	...	5,668	-16.9	...	-16.9
Clark	F-4	983	3,396	3.5	...	...	...	...	3,396	1,312	2,084	3,946	...	3,946	-13.9	...	-13.9
Clay	B-9	658	10,675	16.2	4,613	43.2	...	4,613	6,062	...	6,062	11,697	4,528	7,169	-8.7	1.9	-15.4
Cloud	B-8	711	14,407	20.3	7,022	48.7	...	7,022	7,385	1,025	6,360	16,104	7,175	8,929	-10.5	-2.1	-17.3
Coffey	D-11	656	8,403	12.8	...	...	...	...	8,403	2,113	6,290	10,408	...	10,408	-19.3	...	-19.3
Comanche	F-5	800	3,271	4.1	...	...	...	...	3,271	1,164	2,107	3,888	...	3,888	-15.9	...	-15.9
Cowley	F-9	1,136	37,861	33.3	25,379	67.0	...	25,379	12,482	...	12,482	36,905	23,167	13,738	2.6	9.5	-9.1
Crawford	F-13	598	37,032	61.9	18,678	50.4	...	18,678	18,354	5,359	12,995	40,231	19,341	20,890	-8.0	-3.4	-12.1
Decatur	A-3	899	5,778	6.4	...	...	...	...	5,778	2,337	3,441	6,185	...	6,185	-6.6	...	-6.6
Dickinson	C-9	855	21,572	25.2	10,448	48.4	...	10,448	11,124	3,118	8,006	21,190	9,550	11,640	1.8	9.4	-4.4
Doniphan[1]	A-12	379	9,574	25.3	1,191	12.4	1,191	...	8,383	1,051	7,332	10,499	1,020	9,479	-8.8	16.8	-11.6
Douglas	C-12	468	43,720	93.4	32,858	75.2	...	32,858	10,862	3,403	7,459	34,086	23,351	10,735	28.3	40.7	1.2
Edwards	E-5	614	5,118	8.3	...	...	...	...	5,118	2,263	2,855	5,936	...	5,936	-13.8	...	-13.8

[1] Parts of Atchison County transferred to Doniphan County and Platte County, Mo.; parts of Buchanan and Platte Counties, Mo., transferred to Atchison County. Parts of Doniphan County transferred to Andrew, Buchanan, and Holt Counties, Mo.; and parts of Buchanan and Holt Counties, Mo., transferred to Doniphan County.

Table 6.—AREA AND POPULATION OF COUNTIES, URBAN AND RURAL: 1960 AND 1950—Con.

[Minus sign (-) denotes decrease. Percent not shown where less than 0.1]

County	Map reference	Land area in square miles, 1960	1960 population									1950 population			Percent increase, 1950 to 1960		
			Total		Urban				Rural								
			Number	Per square mile	Total	Percent of total population	Urbanized areas	Other urban territory	Total	Places of 1,000 to 2,500	Other rural territory	Total	Urban	Rural	Total	Urban	Rural
Elk	F-10	647	5,048	7.8	...	...	...	...	5,048	1,017	4,031	6,679	...	6,679	-24.4	...	-24.4
Ellis	C-5	900	21,270	23.6	11,947	56.2	...	11,947	9,323	3,388	5,935	19,043	11,274	7,769	11.7	6.0	20.0
Ellsworth	C-7	718	7,677	10.7	...	...	...	...	7,677	2,361	5,316	8,465	...	8,465	-9.3	...	-9.3
Finney	D-3	1,302	16,093	12.4	11,811	73.4	...	11,811	4,282	...	4,282	15,092	10,905	4,187	6.6	8.3	2.3
Ford	E-4	1,083	20,938	19.3	13,520	64.6	...	13,520	7,418	...	7,418	19,670	11,262	8,408	6.4	20.0	-11.8
Franklin	C-12	577	19,548	33.9	10,673	54.6	...	10,673	8,875	...	8,875	19,928	10,081	9,847	-1.9	5.9	-9.9
Geary	C-9	399	28,779	72.1	18,700	65.0	...	18,700	10,079	...	10,079	21,671	13,462	8,209	32.8	38.9	22.8
Gove	C-3	1,070	4,107	3.8	...	...	...	...	4,107	...	4,107	4,447	...	4,447	-7.6	...	-7.6
Graham	B-4	891	5,586	6.3	...	...	...	...	5,586	2,421	3,165	5,020	...	5,020	11.3	...	11.3
Grant	E-2	568	5,269	9.3	3,157	59.9	...	3,157	2,112	...	2,112	4,638	...	4,638	13.6	...	-54.5
Gray	E-3	869	4,380	5.0	...	...	...	...	4,380	1,115	3,265	4,894	...	4,894	-10.5	...	-10.5
Greeley	C-1	783	2,087	2.7	...	...	...	...	2,087	1,036	1,051	2,010	...	2,010	3.8	...	3.8
Greenwood	E-10	1,150	11,253	9.8	4,055	36.0	...	4,055	7,198	1,105	6,093	13,574	3,958	9,616	-17.1	2.5	-25.1
Hamilton	D-1	992	3,144	3.2	...	...	...	...	3,144	1,888	1,256	3,696	...	3,696	-14.9	...	-14.9
Harper	F-7	801	9,541	11.9	2,744	28.8	...	2,744	6,797	1,899	4,898	10,263	2,792	7,471	-7.0	-1.7	-9.0
Harvey	E-8	540	25,865	47.9	14,877	57.5	...	14,877	10,988	3,796	7,192	21,698	11,590	10,108	19.2	28.4	8.7
Haskell	E-3	579	2,990	5.2	...	...	...	...	2,990	1,077	1,913	2,606	...	2,606	14.7	...	14.7
Hodgeman	D-4	860	3,115	3.6	...	...	...	...	3,115	1,028	2,087	3,310	...	3,310	-5.9	...	-5.9
Jackson	B-11	656	10,309	15.7	3,028	29.4	...	3,028	7,281	...	7,281	11,098	2,705	8,393	-7.1	11.9	-13.2
Jefferson	B-12	549	11,252	20.5	...	...	...	...	11,252	1,193	10,059	11,084	...	11,084	1.5	...	1.5
Jewell	A-7	907	7,217	8.0	...	...	...	...	7,217	1,231	5,986	9,698	...	9,698	-25.6	...	-25.6
Johnson	C-12	476	143,792	302.1	122,071	84.9	111,084	10,987	21,721	2,890	18,831	62,783	44,353	18,430	129.0	175.2	17.9
Kearny	D-2	853	3,108	3.6	...	...	...	...	3,108	1,432	1,676	3,492	...	3,492	-11.0	...	-11.0
Kingman	E-7	865	9,958	11.5	3,582	36.0	...	3,582	6,376	...	6,376	10,324	3,200	7,124	-3.5	11.9	-10.5
Kiowa	E-5	720	4,626	6.4	...	...	...	...	4,626	1,988	2,638	4,743	...	4,743	-2.5	...	-2.5
Labette	F-12	654	26,805	41.0	13,929	52.0	...	13,929	12,876	3,565	9,311	29,285	14,750	14,535	-8.5	-5.6	-11.4
Lane	C-3	720	3,060	4.3	...	...	...	...	3,060	1,526	1,534	2,808	...	2,808	9.0	...	9.0
Leavenworth	B-12	465	48,524	104.4	22,052	45.4	...	22,052	26,472	2,618	23,854	42,361	20,579	21,782	14.5	7.2	21.5
Lincoln	B-7	726	5,556	7.7	...	...	...	...	5,556	1,717	3,839	6,643	...	6,643	-16.4	...	-16.4
Linn	D-1	605	8,274	13.7	...	...	...	...	8,274	1,098	7,176	10,053	...	10,053	-17.7	...	-17.7
Logan	C-2	1,073	4,036	3.8	...	...	...	...	4,036	2,190	1,846	4,206	...	4,206	-4.0	...	-4.0
Lyon	C-10	852	26,928	31.6	18,190	67.6	...	18,190	8,738	...	8,738	26,576	15,669	10,907	1.3	16.1	-19.9
McPherson	D-8	895	24,285	27.1	12,605	51.9	...	12,605	11,680	1,214	10,466	23,670	8,689	14,981	2.6	45.1	-22.0
Marion	D-9	959	15,143	15.8	...	...	...	...	15,143	5,919	9,224	16,307	...	16,307	-7.1	...	-7.1
Marshall	A-10	911	15,598	17.1	4,143	26.6	...	4,143	11,455	2,532	8,923	17,926	3,866	14,060	-13.0	7.2	-18.5
Meade	F-3	976	5,505	5.6	...	...	...	...	5,505	2,019	3,486	5,710	...	5,710	-3.6	...	-3.6
Miami	C-12	591	19,884	33.6	9,406	47.3	...	9,406	10,478	...	10,478	19,698	8,319	11,379	0.9	13.1	-7.9
Mitchell	B-7	716	8,866	12.4	3,837	43.3	...	3,837	5,029	...	5,029	10,320	4,085	6,235	-14.1	-6.1	-19.3
Montgomery	F-11	649	45,007	69.3	34,069	75.7	...	34,069	10,938	...	10,938	46,487	34,276	12,211	-3.2	-0.6	-10.4
Morris	C-9	707	7,392	10.5	2,664	36.0	...	2,664	4,728	...	4,728	8,485	2,722	5,763	-12.9	-2.1	-18.0
Morton	F-1	725	3,354	4.6	...	...	...	...	3,354	1,780	1,574	2,610	...	2,610	28.5	...	28.5
Nemaha	A-10	709	12,897	18.2	...	...	...	...	12,897	4,390	8,507	14,341	...	14,341	-10.1	...	-10.1
Neosho	E-12	587	19,455	33.1	10,849	55.8	...	10,849	8,606	1,309	7,297	20,348	10,109	10,239	-4.4	7.3	-15.9
Ness	C-4	1,081	5,470	5.1	...	...	...	...	5,470	1,653	3,817	6,322	...	6,322	-13.5	...	-13.5
Norton	A-4	880	8,035	9.1	3,345	41.6	...	3,345	4,690	...	4,690	8,808	3,060	5,748	-8.8	9.3	-18.4
Osage	C-11	721	12,886	17.9	...	...	...	...	12,886	3,364	9,522	12,811	...	12,811	0.6	...	0.6
Osborne	B-6	898	7,506	8.4	...	...	...	...	7,506	3,255	4,251	8,558	...	8,558	-12.3	...	-12.3
Ottawa	B-8	723	6,779	9.4	...	...	...	...	6,779	2,024	4,755	7,265	...	7,265	-6.7	...	-6.7
Pawnee	D-5	749	10,254	13.7	5,001	48.8	...	5,001	5,253	...	5,253	11,041	4,447	6,594	-7.1	12.5	-20.3
Phillips	A-5	906	8,709	9.6	3,233	37.1	...	3,233	5,476	...	5,476	9,273	2,589	6,684	-6.1	24.9	-18.1
Pottawatomie	B-10	850	11,957	14.1	...	...	...	...	11,957	3,872	8,085	12,344	...	12,344	-3.1	...	-3.1
Pratt	E-6	729	12,122	16.6	8,156	67.3	...	8,156	3,966	...	3,966	12,156	7,523	4,633	-0.3	8.4	-14.4
Rawlins	A-2	1,078	5,279	4.9	...	...	...	...	5,279	1,906	3,373	5,728	...	5,728	-7.8	...	-7.8
Reno	E-7	1,255	59,055	47.1	37,574	63.6	...	37,574	21,481	4,199	17,282	54,058	33,575	20,483	9.2	11.9	4.9
Republic	A-8	719	9,768	13.6	2,940	30.1	...	2,940	6,828	...	6,828	11,478	2,858	8,620	-14.9	2.9	-20.8
Rice	D-7	721	13,909	19.3	4,592	33.0	...	4,592	9,317	2,303	7,014	15,635	4,545	11,090	-11.0	1.0	-16.0
Riley	B-9	624	41,914	67.2	22,993	54.9	...	22,993	18,921	1,780	17,141	33,405	19,056	14,349	25.5	20.7	31.9
Rooks	B-5	888	9,734	11.0	3,104	31.9	...	3,104	6,630	2,073	4,557	9,043	...	9,043	7.6	...	-26.7
Rush	C-5	724	6,160	8.5	...	...	...	...	6,160	1,767	4,393	7,231	...	7,231	-14.8	...	-14.8
Russell	C-6	897	11,348	12.7	6,113	53.9	...	6,113	5,235	...	5,235	13,406	6,483	6,923	-15.4	-5.7	-24.4
Saline	C-8	720	54,715	76.0	43,202	79.0	...	43,202	11,513	...	11,513	33,409	26,176	7,233	63.8	65.0	59.2
Scott	C-3	723	5,228	7.2	3,555	68.0	...	3,555	1,673	...	1,673	4,921	3,204	1,717	6.2	11.0	-2.6
Sedgwick	E-8	999	343,231	343.6	311,460	90.7	292,138	19,322	31,771	2,174	29,597	222,290	194,047	28,243	54.4	60.5	12.5
Seward	F-3	639	15,930	24.9	13,813	86.7	...	13,813	2,117	...	2,117	9,972	7,134	2,838	59.7	93.6	-25.4
Shawnee	B-11	545	141,286	259.2	119,500	84.6	119,500	...	21,786	...	21,786	105,418	89,104	16,314	34.0	34.1	33.5
Sheridan	B-4	893	4,267	4.8	...	...	...	...	4,267	1,289	2,978	4,607	...	4,607	-7.4	...	-7.4
Sherman	B-1	1,055	6,682	6.3	4,459	66.7	...	4,459	2,223	...	2,223	7,373	4,690	2,683	-9.4	-4.9	-17.1
Smith	A-6	893	7,776	8.7	...	...	...	...	7,776	2,379	5,397	8,846	...	8,846	-12.1	...	-12.1
Stafford	D-6	794	7,451	9.4	...	...	...	...	7,451	3,615	3,836	8,816	...	8,816	-15.5	...	-15.5
Stanton	E-1	676	2,108	3.1	...	...	...	...	2,108	...	2,108	2,263	...	2,263	-6.8	...	-6.8
Stevens	F-2	729	4,400	6.0	2,912	66.2	...	2,912	1,488	...	1,488	4,516	2,781	1,735	-2.6	4.7	-14.2
Summer	F-8	1,182	25,316	21.4	10,019	39.6	...	10,019	15,297	4,424	10,873	23,646	7,747	15,899	7.1	29.3	-3.8
Thomas	B-2	1,070	7,358	6.9	4,210	57.2	...	4,210	3,148	...	3,148	7,572	3,859	3,713	-2.8	9.1	-15.2
Trego	C-4	901	5,473	6.1	2,808	51.3	...	2,808	2,665	...	2,665	5,868	...	5,868	-6.7	...	-54.6
Wabaunsee	C-10	791	6,648	8.4	...	...	...	...	6,648	...	6,648	7,212	...	7,212	-7.8	...	-7.8
Wallace	C-1	911	2,069	2.3	...	...	...	...	2,069	...	2,069	2,508	...	2,508	-17.5	...	-17.5
Washington	A-9	891	10,739	12.1	...	...	...	...	10,739	1,506	9,233	12,977	...	12,977	-17.2	...	-17.2
Wichita	C-2	724	2,765	3.8	...	...	...	...	2,765	1,401	1,364	2,640	...	2,640	4.7	...	4.7
Wilson	E-11	574	13,077	22.8	6,827	52.2	...	6,827	6,250	...	6,250	14,815	6,980	7,835	-11.7	-2.2	-20.2
Woodson	E-11	504	5,423	10.8	...	...	...	...	5,423	2,080	3,343	6,711	...	6,711	-19.2	...	-19.2
Wyandotte	C-13	150	185,495	1,236.6	164,182	88.5	161,011	3,171	21,313	...	21,313	165,318	143,444	21,874	12.2	14.5	-2.6

Table 7.—POPULATION OF COUNTIES, BY MINOR CIVIL DIVISIONS: 1940 TO 1960

["U" denotes an unincorporated place. For changes in boundaries, etc., between 1940 and 1950, see table 6 for this State in *U. S. Census of Population: 1950*, Vol. I or II. Total population of a place located in 2 or more minor civil divisions appears in table 8. Minor civil division figures for 1950 and 1940 do not necessarily add to county totals]

County and minor civil division	1960	1950	1940
ALLEN COUNTY	16,369	18,187	19,874
Carlyle twp.	423	423	536
Cottage Grove twp.	400	458	602
Deer Creek twp.	240	329	362
Elm twp.	1,149	1,147	1,231
Gas city	342	294	357
Elsmore twp.	718	964	1,153
Elsmore city	128	152	180
Savonburg city	131	155	198
Geneva twp.	207	279	371
Humboldt city[1]	2,285	2,308	2,290
Humboldt twp.[1]	394	534	693
Iola city[1]	6,885	7,094	7,244
Iola twp.[1]	978	1,344	1,489
Bassett city	67	117	124
La Harpe city	529	511	624
Logan twp.	288	404	485
Marmaton twp.	1,034	1,247	1,330
Moran city[1]	549	616	592
Osage twp.	464	635	849
Mildred city	60	79	155
Salem twp.	375	510	615
ANDERSON COUNTY	9,035	10,267	11,658
Garnett city[2]	3,034	2,693	2,607
Indian Creek twp.	268	355	424
Jackson twp.[2]	412	707	818
Lincoln twp.	267	503	590
Lone Elm twp.	378	509	585
Lone Elm city	69	82	97
Monroe twp.[2]	508	532	576
North Rich twp.	156	225	323
Ozark twp.	653	720	830
Colony city	419	386	420
Putnam twp.	308	395	442
Reeder twp.	544	651	814
Harris city	36	84	127
Rich twp.	409	553	720
Kincaid city	220	309	401
Union twp.	232	292	342
Walker twp.	619	666	632
Greeley city	415	436	387
Washington twp.	241	304	479
Welda twp.	394	499	646
Westphalia twp.	612	663	830
Westphalia city	249	254	314
ATCHISON COUNTY[3]	20,898	21,496	22,222
Atchison city[3]	12,529	12,792	12,648
Benton twp.	1,251	1,311	1,631
Effingham city	564	525	676
Center twp.	727	860	898
Grasshopper twp.	844	963	1,230
Miscotah city	228	248	331
Kapioma twp.	424	546	716
Lancaster twp.	931	1,040	1,113
Huron city	119	128	163
Lancaster city	196	200	163
Mount Pleasant twp.	771	871	970
Shannon twp.[3]	2,865	2,463	2,148
Walnut twp.[3]	556	650	868
BARBER COUNTY	8,713	8,521	9,073
Aetna twp.	78	100	94
Cedar twp.	99	160	212
Deerhead twp.	60	84	82
Eagle twp.	124	191	269
Elm Mills twp.	159	223	266
Elwood twp.	553	591	572
Hardtner city[4]	372	373	313
Hazelton twp.	354	427	457
Hazelton city	246	250	260
Kiowa twp.	1,829	1,745	1,644
Kiowa city	1,674	1,561	1,379
Lake City twp.	161	211	272
McAdoo twp.	56	54	108
Medicine Lodge twp.	3,638	2,864	2,682
Medicine Lodge city[4]	3,072	2,288	1,870
Mingona twp.	114	138	188
Moore twp.	97	150	203
Nippawalla twp.	93	115	184
Ridge twp.	64	65	91
Sharon twp.	582	584	714
Sharon city	272	278	296
Sun City twp.	259	319	411
Sun City	188	231	305
Turkey Creek twp.	74	114	131
Valley twp.	319	386	493
Isabel city	181	205	252
BARTON COUNTY	32,368	29,909	25,010
Albion twp.	135	183	243
Beaver twp.	359	399	399
Buffalo twp.[5]	441	825	421
Cheyenne twp.	491	510	571
Clarence twp.	258	272	303
Cleveland twp.	195	291	221
BARTON COUNTY--Con.			
Comanche twp.	433	528	651
Ellinwood city[5]	2,729	2,569	2,059
Eureka twp.	185	213	252
Fairview twp.	247	300	415
Galatia city	73	89	150
Grant twp.	165	218	252
Great Bend city[5]	16,670	12,665	9,044
Great Bend twp.[5]	935	1,147	779
Hoisington city[5]	4,248	4,012	3,719
Independent twp.	1,150	1,275	1,101
Claflin city[5]	891	921	747
Lakin twp.[5]	521	650	761
Liberty twp.[5]	256	588	333
Logan twp.	232	268	339
North Homestead twp.[5]	180	201	254
Pawnee Rock twp.	575	571	633
Pawnee Rock city	380	359	388
South Bend twp.	494	429	384
South Homestead twp.[5]	435	508	462
Union twp.	285	428	485
Susank city	87	100	...
Walnut twp.	583	623	614
Albert city	221	218	174
Olmitz city	141	125	130
Wheatland twp.	166	236	315
BOURBON COUNTY	16,090	19,153	20,944
Drywood twp.	475	729	887
Fort Scott city[6]	9,410	10,335	10,557
Franklin twp.	490	620	781
Freedom twp.	531	722	878
Fulton city	207	243	309
Marion twp.	1,266	1,613	1,828
Bronson city	354	415	421
Uniontown city	211	232	277
Marmaton twp.	634	813	974
Redfield city	133	173	194
Mill Creek twp.	538	683	767
Osage twp.	435	587	691
Pawnee twp.	400	576	710
Scott twp.[6]	1,178	1,436	1,589
Timberhill twp.	393	618	734
Mapleton city	127	213	226
Walnut twp.	340	421	548
BROWN COUNTY	13,229	14,651	17,395
Hamlin twp.	623	777	887
Hamlin city	99	118	174
Reserve city (pt.)	117	147	154
Hiawatha city[7]	3,391	3,294	3,238
Hiawatha twp.[7]	925	1,107	1,230
Horton city[7]	2,361	2,354	2,872
Irving twp.	414	563	788
Mission twp.[7]	1,030	1,240	1,680
Willis city	109	140	160
Morrill twp.	758	872	1,043
Morrill city	299	362	387
Padonia twp.	406	514	614
Reserve city (pt.)	21	22	18
Powhattan twp.	978	1,184	1,705
Powhattan city	128	150	184
Robinson twp.	748	882	1,162
Robinson city	317	381	413
Walnut twp.	886	1,035	1,231
Fairview city	272	336	333
Washington twp.	709	829	945
Everest city[7]	348	363	375
BUTLER COUNTY	38,395	31,001	32,013
Augusta city[8]	6,434	4,483	3,821
Augusta twp.[8]	922	855	937
Benton twp.	879	641	647
Benton city[8]	452	269	235
Bloomington twp.	319	326	435
Bruno twp.	2,325	694	582
Andover city[8]	186	...	...
Chelsea twp.	235	275	333
Clay twp.	104	101	171
Clifford twp.	306	403	526
Douglass twp.	1,480	1,082	1,178
Douglass city	1,058	729	760
El Dorado city[8]	12,523	11,037	10,045
El Dorado twp.[8]	2,211	1,741	2,004
Fairmount twp.	385	446	499
Elbing city	105	98	101
Fairview twp.	291	270	317
Glencoe twp.	330	399	486
Hickory twp.	146	204	307
Lincoln twp.	316	411	599
Little Walnut twp.	749	744	947
Leon city[8]	541	518	573
Logan twp.	137	145	199
Milton twp.	913	879	1,044
Whitewater city	499	453	515
Murdock twp.	260	280	402
Pleasant twp.[8]	925	493	468
Rose Hill city (pt.)[8]	11	...	...
BUTLER COUNTY--Con.			
Plum Grove twp.	917	738	805
Potwin city[8]	635	465	487
Prospect twp.	760	529	570
Richland twp.	672	540	588
Rose Hill city (pt.)[8]	262	...	...
Rock Creek twp.	240	248	354
Rosalia twp.	346	396	543
Spring twp.	794	533	537
Sycamore twp.	381	492	583
Towanda twp.	1,427	809	906
Towanda city	1,031	417	374
Union twp.	316	371	587
Latham city	203	218	307
Walnut twp.	352	436	593
CHASE COUNTY	3,921	4,831	6,345
Bazaar twp.	187	244	342
Cedar twp.	228	282	390
Cottonwood twp.	367	483	734
Cedar Point city	87	107	140
Diamond Creek twp.	424	609	804
Elmdale city	114	180	239
Falls twp.	1,219	1,316	1,541
Cottonwood Falls city	971	957	1,078
Homestead twp.	130	183	255
Matfield twp.	283	363	480
Matfield Green city	95	119	146
Strong twp.	791	855	1,097
Strong city[9]	659	680	848
Toledo twp.	292	496	702
CHAUTAUQUA COUNTY	5,956	7,376	9,233
Belleville twp.	898	1,099	1,521
Chautauqua city	205	215	254
Peru city	340	368	487
Caneyville twp.	156	260	373
Center twp.	169	233	287
Harrison twp.	247	382	465
Hendricks twp.	272	406	618
Elgin city	148	212	336
Jefferson twp.	1,104	1,403	1,504
Cedar Vale city	859	1,010	952
Lafayette twp.	117	143	256
Little Caney twp.	400	517	671
Niotaze city	124	162	241
Salt Creek twp.	164	254	382
Sedan twp.	2,079	2,148	2,376
Sedan city[10]	1,677	1,640	1,948
Summit twp.	175	294	414
Washington twp.	175	237	366
CHEROKEE COUNTY[11]	22,279	25,144	29,817
Baxter Springs city[11]	4,498	4,647	4,921
Cherokee twp.	424	531	703
Columbus city[11]	3,395	3,490	3,402
Crawford twp.	523	689	685
Galena city	3,827	4,029	4,375
Garden twp.	1,687	1,592	1,656
Lola twp.	500	680	870
Lowell twp.	375	496	673
Lyon twp.	849	1,098	1,942
Treece city	280	378	568
Mineral twp.	388	464	652
Neosho twp.	461	656	924
Pleasant View twp.	570	668	860
Ross twp.	1,082	1,537	2,285
West Mineral city	262	349	486
Salamanca twp.[11]	664	708	808
Scammon city	429	561	737
Shawnee twp.	468	578	691
Sheridan twp.	468	626	971
Spring Valley twp.[11]	972	1,275	1,624
Weir city	699	819	1,038
CHEYENNE COUNTY	4,708	5,668	6,221
Alexander twp.	161	182	242
Bird City (pt.)	...	2	...
Beaver twp.	127	165	209
Bird City (pt.)	...	...	...
Benkelman twp.	100	152	261
Bird City twp.	779	879	141
Bird City (pt.)	676	777	...
Calhoun twp.	140	170	267
Cherry Creek twp.	170	208	311
Cleveland Run twp.	130	150	233
Dent twp.	165	242	326
Eureka twp.	149	163	273
Evergreen twp.	61	102	131
Jaqua twp.	97	161	204
Jefferson twp.	66	69	129
Bird City (pt.)	2	5	...
Lawn Ridge twp.	147	190	273
Nutty Combe twp.	100	165	198
Orlando twp.	105	129	181
Porter twp.	198	272	395
Wano twp.	2,013	2,269	1,753
St. Francis city	1,594	1,892	1,041

See footnotes at end of table, p. 24.

Table 7.—POPULATION OF COUNTIES, BY MINOR CIVIL DIVISIONS: 1940 TO 1960—Con.

["U" denotes an unincorporated place. For changes in boundaries, etc., between 1940 and 1950, see table 6 for this State in *U. S. Census of Population: 1950*, Vol. I or II. Total population of a place located in 2 or more minor civil divisions appears in table 8. Minor civil division figures for 1950 and 1940 do not necessarily add to county totals]

County and minor civil division	1960	1950	1940
CLARK COUNTY	3,396	3,946	4,081
Appleton twp	944	945	877
Minneola city	679	660	490
Brown twp	123	162	199
Center twp	1,504	1,694	1,477
Ashland city	1,312	1,493	1,186
Cimarron twp	66	94	92
Edwards twp	71	97	92
Englewood twp	313	422	498
Englewood city	243	341	377
Lexington twp	73	125	175
Liberty twp	74	111	170
Sitka twp	143	197	381
Vesta twp	85	99	120
CLAY COUNTY	10,675	11,697	13,281
Athelstane twp	294	343	468
Blaine twp	293	324	431
Bloom twp	222	307	424
Chapman twp	337	442	528
Longford city	146	178	160
Clay Center city[12]	4,613	4,528	4,518
Clay Center twp.[12]	524	598	724
Exeter twp	188	232	292
Five Creeks twp	233	348	442
Garfield twp	254	284	382
Gill twp	186	231	300
Goshen twp	192	232	359
Grant twp	218	275	350
Hayes twp	228	274	389
Highland twp	447	522	622
Green city	190	219	246
Mulberry twp	679	721	760
Clifton city (pt.)	378	365	276
Vining city (pt.)	82	85	87
Oakland twp	217	309	437
Oak Hill city	69	92	147
Republican twp	885	902	870
Wakefield city	603	591	513
Sherman twp	436	559	616
Morganville city	226	278	264
Union twp	229	266	369
CLOUD COUNTY	14,407	16,104	17,247
Arion twp	187	266	330
Aurora twp	368	491	719
Aurora city[13]	150	221	274
Buffalo twp	250	354	486
Center twp	262	374	524
Colfax twp	158	257	422
Concordia city[13]	7,022	7,175	6,255
Elk twp	1,209	1,302	1,469
Clyde city	1,025	1,067	1,060
Grant twp	605	710	826
Jamestown city	422	494	490
Lawrence twp	286	365	544
Lincoln twp.[13]	303	306	381
Lyon twp	296	393	452
Meredith twp	166	251	304
Nelson twp	243	297	380
Oakland twp	124	197	286
Shirley twp	362	423	580
Sibley twp	267	347	409
Solomon twp	1,065	1,158	1,234
Glasco city	812	803	741
Simpson city (pt.)	5	3	...
Starr twp	1,048	1,194	1,228
Miltonvale city	814	911	800
Summit twp	186	244	418
COFFEY COUNTY	8,403	10,408	12,278
Avon twp	343	430	526
Burlington city	2,113	2,304	2,379
Burlington twp	340	444	502
California twp	265	412	625
Hampden twp	198	288	384
Key West twp	302	426	639
Le Roy twp	735	872	994
Le Roy city	601	695	751
Liberty twp	810	1,009	1,241
Gridley city[14]	321	360	418
Lincoln twp	789	911	943
Lebo city	498	575	522
Neosho twp	231	326	401
Ottumwa twp	303	476	668
Pleasant twp	312	410	508
Pottawatomie twp	308	480	543
Rock Creek twp	872	1,014	1,165
Waverly city[14]	381	487	566
Spring Creek twp	243	289	369
Star twp	239	317	391
COMANCHE COUNTY	3,271	3,888	4,412
Avilla twp	204	268	343
Coldwater twp	1,507	1,736	1,808
Coldwater city[15]	1,164	1,208	1,214
Logan twp	70	105	71
COMANCHE COUNTY--Con.			
Nescatunga twp	70	86	153
Powell twp	180	271	351
Wilmore city	99	172	212
Protection twp.[15]	1,020	1,075	1,225
Protection city	780	814	846
Shimer twp	113	140	118
Valley twp	107	148	193
COWLEY COUNTY	37,861	36,905	38,139
Arkansas City[16]	14,262	12,903	12,752
Beaver twp	244	419	621
Bolton twp	1,295	1,179	1,307
Geuda Springs city (pt.)	36	22	25
Cedar twp	85	112	190
Creswell twp.[16]	1,386	1,722	1,790
Dexter twp	526	671	895
Dexter city	291	354	424
Fairview twp	318	378	422
Grant twp	113	182	266
Harvey twp	175	226	276
Liberty twp	166	244	350
Maple twp	360	321	324
Udall city (pt.)[16]	63	...	...
Ninnescah twp	832	763	857
Udall city (pt.)[16]	537	...	...
Omnia twp	371	484	526
Atlanta city	267	309	286
Otter twp	82	117	176
Pleasant Valley twp	776	686	632
Richland twp	225	242	362
Rock Creek twp	347	396	528
Salem twp	270	312	400
Sheridan twp	182	216	259
Silver Creek twp	783	819	898
Burden city	580	541	522
Silverdale twp	307	374	474
Spring Creek twp	160	203	274
Tisdale twp	278	328	405
Vernon twp	702	608	725
Walnut twp.[16]	2,213	2,267	2,323
Windsor twp	286	469	601
Cambridge city	140	221	246
Winfield city[16]	11,117	10,264	9,506
CRAWFORD COUNTY	37,032	40,231	44,191
Baker twp.[17]	3,376	3,422	3,681
Crawford twp.[17]	803	982	1,214
Frontenac city	1,713	1,569	1,766
Girard city[17]	2,350	2,426	2,554
Grant twp	506	616	742
Lincoln twp	1,192	1,582	2,705
Arcadia city	507	572	843
Mulberry city	642	779	1,175
Osage twp	994	1,300	1,489
McCune city	433	532	556
Pittsburg city[17]	18,678	19,341	17,571
Sheridan twp	1,590	1,855	2,441
Cherokee city[17]	797	849	1,101
Sherman twp	620	642	940
Walnut twp	1,136	1,496	1,746
Hepler city	178	224	259
Walnut city	381	534	544
Washington twp	3,432	4,221	6,167
Arma city	1,296	1,334	1,615
DECATUR COUNTY	5,778	6,185	7,434
Allison twp	130	179	244
Altory twp	76	116	219
Bassettville twp	96	121	169
Beaver twp	139	157	245
Center twp	112	111	169
Cook twp	79	100	135
Custer twp	90	106	129
Dresden twp	360	434	478
Dresden city	134	162	180
Finley twp	126	154	281
Garfield twp	106	136	151
Grant twp	93	133	177
Harlan twp	119	112	122
Jennings twp	377	470	471
Jennings city (pt.)	271	308	294
Liberty twp	97	100	170
Lincoln twp	431	495	610
Norcatur city	302	368	440
Logan twp	96	115	162
Lyon twp	84	83	203
Oberlin twp	128	134	181
Oberlin City twp	2,337	2,019	1,878
Oberlin city	2,337	2,019	1,878
Olive twp	121	172	233
Pleasant Valley twp	131	178	189
Clayton city (pt.)	13	16	18
Jennings city (pt.)	21	22	17
Prairie Dog twp	124	127	158
Roosevelt twp	84	92	175
Sappa twp	91	125	192
Sherman twp	85	110	153
Summit twp	66	106	140
DICKINSON COUNTY	21,572	21,190	22,929
Abilene city[18]	6,746	5,775	5,671
Banner twp	245	264	360
Buckeye twp	441	441	559
Center twp	1,468	1,280	1,290
Enterprise city	1,015	795	671
Cheever twp	258	336	384
Flora twp	330	393	553
Manchester city	153	151	215
Fragrant Hill twp	244	315	360
Garfield twp	246	294	361
Grant twp.[18]	927	853	869
Hayes twp	216	315	365
Herington city[18]	3,702	3,775	3,804
Holland twp	192	223	314
Carlton city	78	76	101
Hope twp	742	747	894
Hope city	463	480	500
Jefferson twp	316	367	454
Liberty twp	493	572	657
Woodbine city	173	195	212
Lincoln twp	1,379	1,191	1,330
Solomon city	1,008	834	872
Logan twp	292	346	505
Lyon twp.[18]	362	464	549
Newbern twp	325	372	433
Noble twp	1,311	1,211	1,139
Chapman city[18]	1,095	990	782
Ridge twp	239	323	367
Rinehart twp	241	281	355
Sherman twp	190	253	346
Union twp	250	293	397
Wheatland twp	191	237	285
Willowdale twp	226	269	328
DONIPHAN COUNTY[19]	9,574	10,499	12,936
Burr Oak twp.[19]	331	454	631
Center twp.[19]	1,979	2,123	2,526
Troy city[19]	1,051	977	1,049
Independence twp	442	477	582
Iowa twp.[19]	1,940	2,245	2,933
Highland city	755	717	764
White Cloud city	238	308	479
Marion twp.[19]	305	358	504
Union twp	513	560	640
Denton city	161	157	156
Washington twp	2,952	2,816	3,174
Elwood city[19]	1,191	1,020	1,014
Wathena city	837	797	860
Wayne twp.[19]	361	511	686
Wolf River twp	751	955	1,260
Leona city	110	130	164
Severance city	146	197	266
DOUGLAS COUNTY	43,720	34,086	25,171
Clinton twp	417	459	541
Eudora twp	2,269	1,629	1,370
Eudora city[20]	1,526	929	603
Grant twp.[20]	524	526	477
Kanwaka twp	503	542	630
Lawrence city[20]	32,858	23,351	14,390
Lecompton twp	827	762	871
Lecompton city	304	263	250
Marion twp	681	724	817
Palmyra twp	3,090	2,931	2,416
Baldwin City[20]	1,877	1,741	1,096
Wakarusa twp.[20]	1,793	2,416	2,778
Willow Springs twp	758	746	881
EDWARDS COUNTY	5,118	5,936	6,377
Belpre twp	368	438	555
Belpre city	211	231	300
Franklin twp	218	352	417
Jackson twp	216	254	289
Kinsley city[21]	2,263	2,479	2,178
Kinsley twp.[21]	314	339	401
Lincoln twp	267	375	597
Logan twp	136	149	191
North Brown twp	122	167	204
South Brown twp	185	233	350
Trenton twp	374	448	471
Offerle city	208	269	273
Wayne twp	655	702	724
Lewis city	486	475	481
ELK COUNTY	5,048	6,679	8,180
Elk Falls twp	381	570	721
Elk Falls city	179	276	294
Greenfield twp	559	650	885
Grenola city	349	380	517
Howard twp	1,440	1,663	1,822
Howard city	1,017	1,149	1,170
Liberty twp	200	291	411
Longton twp	571	735	973
Longton city	401	478	629
Oak Valley twp	170	291	466

See footnotes at end of table, p. 24.

Table 7.—POPULATION OF COUNTIES, BY MINOR CIVIL DIVISIONS: 1940 TO 1960—Con.

["U" denotes an unincorporated place. For changes in boundaries, etc., between 1940 and 1950, see table 6 for this State in *U. S. Census of Population: 1950*, Vol. I or II. Total population of a place located in 2 or more minor civil divisions appears in table 8. Minor civil division figures for 1950 and 1940 do not necessarily add to county totals]

County and minor civil division	1960	1950	1940
ELK COUNTY--Con.			
Painterhood twp.	114	207	308
Paw Paw twp.	295	409	520
Union Center twp.	285	432	606
Wild Cat twp.	1,033	1,431	1,468
Moline city	698	871	870
ELLIS COUNTY	21,270	19,043	17,508
Big Creek twp.[22]	1,644	1,074	695
Buckeye twp.	289	368	544
Catherine twp.	381	537	775
East Hamilton twp.	94	112	177
Ellis city[22]	2,218	2,649	2,042
Ellis twp.[22]	420	536	639
Freedom twp.	276	409	497
Hays city[22]	11,947	8,625	6,385
Herzog twp.	855	904	472
Victoria city (pt.)[22]	588	559	...
Lookout twp.	525	636	838
Schoenchen city	188	170	259
Pleasant Hill twp.	266	326	396
Riverview twp.	212	424	333
Saline twp.	207	394	408
Smoky Hill twp.	182	240	341
Victoria twp.	813	764	471
Victoria city (pt.)[22]	582	429	...
Walker twp.	340	401	647
West Hamilton twp.	136	145	224
Wheatland twp.	465	499	740
ELLSWORTH COUNTY	7,677	8,465	9,855
Ash Creek twp.	76	127	159
Black Wolf twp.	146	228	252
Carneiro twp.	130	156	235
Clear Creek twp.	131	152	291
Columbia twp.	175	188	280
Ellsworth city[23]	2,361	2,193	2,227
Ellsworth twp.[23]	1,050	1,111	1,259
Kanopolis city	732	743	868
Empire twp.	97	101	289
Garfield twp.	62	72	128
Green Garden twp.	324	418	569
Lorraine city	157	195	236
Langley twp.	132	184	302
Lincoln twp.	91	128	159
Mulberry twp.	50	87	132
Noble twp.	162	219	289
Palacky twp.	186	229	257
Sherman twp.	199	247	332
Thomas twp.	104	126	190
Trivoli twp.	99	145	159
Valley twp.	976	1,073	934
Holyrood city	737	748	559
Wilson twp.	1,126	1,281	1,412
Wilson city[23]	905	1,039	1,068
FINNEY COUNTY	16,093	15,092	10,092
Garden City[24]	11,811	10,905	6,285
Garden City twp.[24]	1,846	1,510	1,038
Garfield twp.	583	641	539
Ivanhoe twp.	241	279	355
Pierceville twp.	328	357	358
Pleasant Valley twp.	91	125	135
Sherlock twp.	884	978	1,136
Terry twp.	309	297	246
FORD COUNTY	20,938	19,670	17,254
Bloom twp.	271	338	330
Bucklin twp.	861	962	972
Bucklin city	752	824	832
Concord twp.	149	167	221
Dodge City[25]	13,520	11,262	8,487
Dodge twp.[25]	1,333	1,751	943
Enterprise twp.	479	412	424
Fairview twp.	183	225	230
Ford twp.	441	543	665
Ford city	252	244	296
Grandview twp.	857	761	1,351
Pleasant Valley twp.	116	172	234
Richland twp.[25]	532	615	737
Royal twp.	122	134	154
Sodville twp.	204	307	343
Spearville twp.	1,286	1,388	1,470
Spearville city	602	610	603
Wheatland twp.	381	451	470
Wilburn twp.	203	182	223
FRANKLIN COUNTY	19,548	19,928	20,889
Appanoose twp.	235	316	365
Centropolis twp.	608	645	676
Cutler twp.	591	706	742
Rantoul city	157	197	164
Franklin twp.	1,391	1,194	1,134
Wellsville city[26]	984	729	632
Greenwood twp.	286	364	425
FRANKLIN COUNTY--Con.			
Harrison twp.[26]	435	583	564
Hayes twp.	267	360	376
Homewood twp.	356	399	522
Lincoln twp.[26]	565	585	696
Ohio twp.	570	663	735
Princeton city	174	177	187
Ottawa city[26]	10,673	10,081	10,193
Ottawa twp.[26]	639	795	818
Peoria twp.	373	397	547
Pomona twp.	683	665	743
Pomona city	489	453	485
Pottawatomie twp.	635	638	652
Lane city	282	200	234
Richmond twp.	647	805	860
Richmond city	352	433	418
Williamsburg twp.	594	732	841
Williamsburg city	255	297	365
GEARY COUNTY	28,779	21,671	15,222
Blakely twp.	286	156	181
Jackson twp.	123	102	134
Jefferson twp.	767	338	393
Junction City[27]	18,700	13,462	8,507
Liberty twp.	281	337	516
Lyon twp.	111	302	347
Milford twp.	603	614	656
Milford city	318	284	271
Smoky Hill twp.[27]	7,743	6,153	4,248
Wingfield twp.	165	207	240
GOVE COUNTY	4,107	4,447	4,793
Baker twp.	1,258	1,367	1,183
Quinter city	776	741	481
David L. Payne twp.	550	657	830
Park city[28]	218	223	...
Gaeland twp.	100	156	212
Gove twp.	441	406	637
Gove City	228	206	284
Grainfield twp.	677	670	651
Grainfield city	389	371	341
Grinnell twp.	662	718	694
Grinnell city	396	364	289
Jerome twp.	179	228	225
Larrabee twp.	169	175	199
Lewis twp.	71	70	162
GRAHAM COUNTY	5,586	5,020	6,071
Allodium twp.	194	232	331
Bryant twp.	364	433	740
Gettysburg twp.	224	252	332
Morland city (pt.)[29]	22	29	...
Graham twp.	149	176	273
Happy twp.	205	235	344
Hill City twp.	2,792	1,715	1,437
Hill City[29]	2,421	1,432	1,115
Indiana twp.	106	170	227
Millbrook twp.	235	249	357
Morlan twp.	188	328	451
Nicodemus twp.	124	150	248
Pioneer twp.	147	170	239
Solomon twp.	458	431	648
Morland city (pt.)[29]	295	258	356
Wild Horse twp.	400	479	444
Bogue city	234	211	157
GRANT COUNTY	5,269	4,638	1,946
Lincoln twp.	3,626	3,025	1,299
Ulysses city[30]	3,157	243	824
Sherman twp.	589	501	314
Sullivan twp.	1,054	1,112	333
GRAY COUNTY	4,380	4,894	4,773
Cimarron twp.	1,397	1,515	1,273
Cimarron city[31]	1,115	1,189	1,004
Copeland twp.	495	565	598
Copeland city	247	242	262
East Hess twp.	526	574	929
Ensign city	255	227	202
Foote twp.	206	275	293
Ingalls twp.	439	524	593
Ingalls city	174	173	187
Logan twp.	219	168	194
Montezuma twp.	872	935	893
Montezuma city	543	509	340
West Hess twp.	226	338	...
GREELEY COUNTY	2,087	2,010	1,638
Colony twp.	295	298	279
Harrison twp.	216	157	173
Tribune twp.	1,576	1,555	1,186
Horace city	195	258	234
Tribune city[32]	1,036	1,010	607
GREENWOOD COUNTY	11,253	13,574	16,495
Bachelor twp.	318	400	460
Eureka city[33]	4,055	3,958	3,803
Eureka twp.[33]	482	523	614
Fall River twp.	356	485	702
Climax city	81	91	157
Janesville twp.	926	1,291	1,652
Hamilton city	400	456	519
Lane twp.	400	616	971
Virgil city	229	354	494
Madison twp.	1,733	2,170	2,661
Madison city[33]	1,105	1,212	1,198
Otter Creek twp.	411	535	656
Pleasant Grove twp.	96	213	324
Quincy twp.	259	482	713
Salem twp.	143	225	387
Salt Springs twp.	445	589	867
Fall River city	226	261	336
Shell Rock twp.	384	510	675
South Salem twp.	200	309	468
Spring Creek twp.	198	320	422
Twin Grove twp.	847	948	1,120
Severy city	492	477	570
HAMILTON COUNTY	3,144	3,696	2,645
Bear Creek twp.	146	220	185
Coolidge twp.	297	390	342
Coolidge city	117	168	132
Kendall twp.	185	262	216
Lamont twp.	161	181	155
Liberty twp.	62	57	59
Medway twp.	77	88	94
Richland twp.	89	85	95
Syracuse twp.	2,127	2,413	1,499
Syracuse city[34]	1,888	2,075	1,226
HARPER COUNTY	9,541	10,263	12,068
Anthony city	2,744	2,792	2,873
Anthony twp.	455	443	594
Banner twp.	292	328	401
Berlin twp.	140	171	201
Blaine twp.	212	314	418
Chicaskia twp.	166	171	219
Eagle twp.	174	294	456
Waldron city	38	83	163
Empire twp.	120	162	234
Garden twp.	128	166	235
Grant twp.	210	260	366
Greene twp.	131	171	306
Harper city	1,899	1,672	1,695
Harper twp.	167	209	297
Lake twp.	114	181	201
Lawn twp.	162	240	292
Liberty twp.	125	181	209
Odell twp.	306	375	419
Danville city	118	122	134
Pilot Knob twp.	198	268	302
Ruella twp.	976	776	864
Attica city[35]	845	622	708
Silver Creek twp.	190	233	338
Freeport city	31	30	67
Spring twp.	211	297	401
Stohrville twp.	421	559	747
Bluff City	152	172	252
HARVEY COUNTY	25,865	21,698	21,712
Alta twp.	298	348	501
Burrton twp.	1,051	1,122	1,286
Burrton city[36]	774	749	842
Darlington twp.	393	377	409
Emma twp.	1,554	1,156	940
Hesston city[36]	1,103	686	403
Garden twp.	335	378	473
Halstead city[36]	1,598	1,328	1,397
Halstead twp.[36]	432	395	557
Highland twp.	386	391	485
Lake twp.	243	315	394
Lakin twp.[36]	267	289	367
Macon twp.	451	455	511
Newton city[36]	14,877	11,590	11,048
Newton twp.[36]	1,525	1,253	786
North Newton city	890	566	...
Pleasant twp.	282	357	396
Richland twp.	264	330	372
Sedgwick twp.	1,460	1,131	1,201
Sedgwick city	1,095	732	738
Walton twp.	449	483	589
Walton city	225	220	217
HASKELL COUNTY	2,990	2,606	2,088
Dudley twp.	1,097	1,047	709
Satanta city	686	667	345
Haskell twp.	1,424	1,118	922
Sublette city	1,077	838	582
Lockport twp.	469	441	457

See footnotes at end of table, p. 24.

Table 7.—POPULATION OF COUNTIES, BY MINOR CIVIL DIVISIONS: 1940 TO 1960—Con.

["U" denotes an unincorporated place. For changes in boundaries, etc., between 1940 and 1950, see table 6 for this State in *U. S. Census of Population: 1950*, Vol. I or II. Total population of a place located in 2 or more minor civil divisions appears in table 8. Minor civil division figures for 1950 and 1940 do not necessarily add to county totals]

County and minor civil division	1960	1950	1940
HODGEMAN COUNTY	3,115	3,310	3,535
Benton twp.	59	59	79
Center twp.	1,273	1,305	1,244
Jetmore city	1,028	988	881
Hallet twp.	76	97	158
Marena twp.	749	778	781
Hanston city	279	286	251
North Roscoe twp.	164	139	192
Sawlog twp.	186	171	194
South Roscoe twp.	153	190	257
Sterling twp.	310	429	502
Valley twp.	145	142	128
JACKSON COUNTY	10,309	11,098	13,382
Adrian twp.	219	232	310
Banner twp.	296	357	458
Cedar twp.	732	822	947
Denison city (pt.)	7	20	8
Mayetta city	218	247	275
Douglas twp.	920	881	1,045
Hoyt city	283	246	238
Franklin twp.[37]	513	563	628
Garfield twp.	572	607	702
Denison city (pt.)	177	146	168
Grant twp.	233	350	446
Holton city[37]	3,028	2,705	2,885
Jefferson twp.	478	583	713
Circleville city	151	169	216
Liberty twp.	436	498	536
Lincoln twp.	539	790	1,293
Netawaka twp.	471	542	584
Netawaka city	225	213	226
Soldier twp.	531	626	768
Soldier city	171	193	247
Straight Creek twp.	308	360	460
Washington twp.	480	517	762
Delia city	163	164	222
Whiting twp.	553	665	845
Whiting city	233	267	343
JEFFERSON COUNTY	11,252	11,084	12,718
Delaware twp.	2,049	2,124	2,460
Valley Falls city	1,193	1,139	1,241
Fairview twp.	341	326	372
Jefferson twp.	1,095	1,052	1,258
Winchester city	458	355	415
Kaw twp.	682	581	648
Kentucky twp.	1,066	957	1,110
Perry city	495	399	392
Norton twp.	1,000	1,041	1,034
Nortonville city	595	568	562
Oskaloosa twp.	1,433	1,334	1,656
Oskaloosa city	807	721	800
Ozawkie twp.	568	643	748
Rock Creek twp.	1,264	1,166	1,249
Meriden city	402	378	421
Rural twp.	403	486	665
Sarcoxie twp.	348	388	436
Union twp.	1,003	986	1,082
McLouth city[38]	494	477	515
JEWELL COUNTY	7,217	9,698	11,970
Allen twp.	100	166	284
Athens twp.	252	257	326
Browns Creek twp.	160	199	309
Buffalo twp.	813	904	1,077
Jewell city	582	593	669
Burr Oak twp.	703	801	945
Burr Oak city	473	505	560
Calvin twp.	104	174	236
Center twp.	1,448	1,793	1,835
Mankato city	1,231	1,462	1,426
Erving twp.	184	162	242
Esbon twp.	415	529	626
Esbon city	237	278	292
Grant twp.	403	541	653
Formoso city	192	271	293
Harrison twp.	143	183	231
Highland twp.	167	242	295
Holmwood twp.	134	214	322
Ionia twp.	145	358	454
Jackson twp.	297	359	411
Webber city	58	96	104
Limestone twp.	154	239	386
Montana twp.	181	264	321
Odessa twp.	133	204	265
Prairie twp.	325	441	622
Randall city	201	240	281
Richland twp.	90	198	272
Sinclair twp.	198	320	414
Vicksburg twp.	136	226	278
Walnut twp.	216	344	465
Washington twp.	155	321	390
White Mound twp.	161	259	311
JOHNSON COUNTY	143,792	62,783	33,327
Aubry twp.	918	888	922
Countryside city[39]	428	...	...
Gardner twp.	3,820	1,751	1,149
Gardner city[39]	1,619	676	510
Lexington twp.	2,449	5,384	1,604
De Soto city[39]	1,271	518	383
McCamish twp.	991	803	869
Edgerton city	414	266	264
Mission city[39]	4,626	...	...
Mission twp.[39]	53,362	33,020	12,871
Fairway city[39]	5,398	1,816	...
Leawood city[39]	7,466	1,167	...
Merriam city (pt.)[39]	2,416	...	...
Mission Hills city	3,621	1,275	...
Mission Woods city[39]	243	205	...
Overland Park (U)	21,110	...	...
Westwood city	2,040	1,581	...
Westwood Hills city	495	431	...
Monticello twp.	1,618	1,164	1,186
Olathe city[39]	10,987	5,593	3,979
Olathe twp.[39]	1,289	1,604	1,523
Oxford twp.	1,709	1,457	1,457
Prairie Village city[39]	25,356	...	...
Roeland Park city[39]	8,949	...	...
Shawnee twp.	25,955	10,064	6,858
Lenexa city[39]	2,487	803	502
Merriam city (pt.)[39]	2,668	...	...
Shawnee city[39]	9,072	845	597
Spring Hill twp.	1,335	1,055	909
Spring Hill city	909	619	489
KEARNY COUNTY	3,108	3,492	2,525
Deerfield twp.	609	664	631
Deerfield city	442	440	356
East Hibbard twp.	181	192	168
Hartland twp.[40]	151	114	147
Kendall twp.[40]	115	194	163
Lakin twp.	1,780	1,941	970
Lakin city[40]	1,432	1,618	709
Southside twp.[40]	145	218	271
West Hibbard twp.	127	169	175
KINGMAN COUNTY	9,958	10,324	12,001
Allen twp.	147	169	192
Belmont twp.	198	227	254
Bennett twp.	612	587	699
Norwich city	430	378	411
Canton twp.	219	226	304
Chikaskia twp.	232	277	372
Spivey city	98	109	181
Dale twp.	251	305	322
Dresden twp.	619	584	605
Cunningham city (pt.)	425	323	298
Eagle twp.	210	217	324
Eureka twp.	249	259	323
Penalosa city	84	71	118
Evan twp.	287	318	362
Galesburg twp.	268	273	357
Hoosier twp.	189	265	288
Kingman city[41]	3,582	3,200	3,213
Kingman twp.	276	303	410
Liberty twp.	307	358	480
Nashville city	137	159	212
Minnescah twp.[41]	268	304	454
Peters twp.	286	342	551
Richland twp.	146	238	300
Rochester twp.	330	393	459
Zenda city	157	226	252
Rural twp.	343	389	383
Cunningham city (pt.)	193	187	153
Union twp.	130	209	262
Valley twp.	182	247	296
Vinita twp.	231	255	279
White twp.[41]	396	379	512
KIOWA COUNTY	4,626	4,743	5,112
Brenham twp.	95	149	186
Butler twp.	50	61	140
Center twp.	2,088	1,869	1,567
Greensburg city	1,988	1,723	1,417
Garfield twp.	113	142	185
Glick twp.	104	160	157
Highland twp.	89	109	155
Kiowa twp.	61	104	138
Lincoln twp.	70	92	158
Martin twp.	500	552	690
Mullinville city	385	410	428
Reeder twp.	135	150	211
Union twp.	64	90	136
Ursula twp.	227	267	340
Valley twp.	98	99	166
Wellsford twp.	872	826	775
Haviland city	725	606	499
Wellsford city	24	59	64
Westland twp.	60	73	108
LABETTE COUNTY	26,805	29,285	30,352
Canada twp.	335	387	480
Chetopa city[42]	1,538	1,671	1,606
Elm Grove twp.	892	934	1,166
Edna city	442	422	507
Fairview twp.	365	417	512
Hackberry twp.	509	630	821
Bartlett city	137	143	161
Howard twp.	438	590	693
Labette twp.	361	412	461
Liberty twp.	401	499	722
Labette city	114	145	140
Montana twp.	244	343	445
Mound Valley twp.	972	1,208	1,415
Mound Valley city	481	566	648
Mount Pleasant twp.	1,004	1,049	1,094
Altamont city	672	652	642
Neosho twp.	234	302	412
North twp.[42]	563	853	830
Osage twp.	732	883	1,067
Oswego city	2,027	1,997	1,953
Oswego twp.	369	407	502
Parsons city[42]	13,929	14,750	14,294
Richland twp.[42]	374	411	611
Walton twp.[42]	1,518	1,542	1,268
LANE COUNTY	3,060	2,808	2,821
Alamota twp.	188	169	188
Blaine twp.	180	175	237
Cheyenne twp.	385	364	391
Cleveland twp.	99	78	120
Dighton twp.	1,714	1,468	1,261
Dighton city	1,526	1,246	974
Spring Creek twp.	153	181	174
Sutton twp.	76	89	95
White Rock twp.	79	104	165
Wilson twp.	186	180	190
LEAVENWORTH COUNTY	48,524	42,361	41,112
Alexandria twp.	529	549	651
Delaware twp.	7,582	6,471	6,664
Lansing city[43]	1,264	...	...
Easton twp.	951	883	991
Easton city	320	255	255
Fairmount twp.	1,369	1,088	1,081
High Prairie twp.	770	727	777
Kickapoo twp.	10,466	7,770	7,122
Leavenworth city	22,052	20,579	19,220
Reno twp.	674	606	676
Sherman twp.	1,208	1,021	1,137
Linwood city	375	261	299
Stranger twp.	754	685	790
Tonganoxie twp.	2,169	1,982	2,003
Tonganoxie city[43]	1,354	1,138	1,114
LINCOLN COUNTY	5,556	6,643	8,338
Battle Creek twp.	117	134	230
Beaver twp.	377	375	232
Lincoln Center city (pt.)	298	259	...
Cedron twp.	119	151	242
Colorado twp.	414	505	618
Beverly city	199	255	292
Elkhorn twp.	1,484	1,493	465
Lincoln Center city (pt.)	1,205	1,146	...
Franklin twp.	162	273	352
Golden Belt twp.	121	168	237
Grant twp.	182	253	308
Hanover twp.	95	153	215
Highland twp.	98	150	189
Indiana twp.	302	424	337
Lincoln Center city (pt.)[44]	159	175	...
Logan twp.	94	117	204
Madison twp.	185	224	316
Marion twp.	168	213	267
Lincoln Center city (pt.)	55	56	...
Orange twp.	178	194	301
Pleasant twp.	615	798	831
Sylvan Grove city	400	506	540
Salt Creek twp.	175	223	314
Barnard city (pt.)	14	23	51
Scott twp.	313	366	428
Barnard city (pt.)	191	219	255
Valley twp.	111	124	150
Vesper twp.	246	305	341
LINN COUNTY	8,274	10,053	11,969
Blue Mound twp.	724	954	1,119
Blue Mound city	319	424	449
Centerville twp.	618	884	1,125
Liberty twp.	814	1,004	1,154
Parker city	181	251	361
Lincoln twp.	1,292	1,391	1,725
La Cygne city (pt.)	810	794	932
Mound City twp.	1,051	1,187	1,225
Mound City	661	707	703

See footnotes at end of table, p. 24.

Table 7.—POPULATION OF COUNTIES, BY MINOR CIVIL DIVISIONS: 1940 TO 1960—Con.

["U" denotes an unincorporated place. For changes in boundaries, etc., between 1940 and 1950, see table 6 for this State in *U. S. Census of Population: 1950*, Vol. I or II. Total population of a place located in 2 or more minor civil divisions appears in table 8. Minor civil division figures for 1950 and 1940 do not necessarily add to county totals]

County and minor civil division	1960	1950	1940
LINN COUNTY--Con.			
Paris twp.	508	639	818
Potosi twp.	1,792	2,027	2,278
Pleasanton city[45]	1,098	1,178	1,227
Scott twp.	462	582	685
La Cygne city (pt.)[45]	...	...	...
Sheridan twp.	553	709	874
Prescott city	278	283	277
Stanton twp.	243	352	464
Valley twp.	217	324	502
LOGAN COUNTY	4,036	4,206	3,688
Augustine twp.	64	108	102
Elkader twp.	61	86	137
Lees twp.	81	96	103
Logansport twp.	19	65	80
McAllaster twp.	71	114	134
Monument twp.	287	331	376
Oakley twp.	2,511	2,256	1,514
Oakley city	2,190	1,915	1,138
Paxton twp.	57	83	80
Russell Springs twp.	184	299	406
Russell Springs city	93	161	198
Western twp.	87	130	155
Winona twp.	614	638	601
Winona city[46]	393	382	317
LYON COUNTY	26,928	26,576	26,424
Agnes City twp.	564	792	1,093
Allen city	205	241	279
Bushong city	51	93	135
Americus twp.	870	1,073	1,367
Americus city	300	339	406
Center twp.	1,083	1,197	1,500
Olpe city	722	293	331
Elmerdaro twp.	1,023	1,211	1,628
Hartford city	337	395	491
Emporia city[47]	18,190	15,669	13,188
Emporia twp.[47]	2,108	2,828	2,762
Fremont twp.	615	705	921
Ivy twp.	319	393	538
Admire city	149	184	270
Jackson twp.	756	933	1,234
Neosho Rapids city	178	204	253
Pike twp.	477	598	718
Reading twp.	548	672	792
Reading city	249	289	302
Waterloo twp.	375	505	683
McPHERSON COUNTY	24,285	23,670	24,152
Battle Hill twp.	133	179	280
Bonaville twp.	71	93	119
Canton twp.	1,087	1,150	1,295
Canton city	784	771	796
Castle twp.	301	402	464
Windom city	168	193	196
Delmore twp.	158	213	322
Empire twp.	898	940	1,345
Galva city	442	426	463
Groveland twp.	297	318	414
Gypsum Creek twp.	347	431	502
Harper twp.	223	226	293
Hayes twp.	340	467	425
Jackson twp.	246	289	353
King City twp.	328	360	491
Lindsborg city[48]	2,609	2,383	1,913
Little Valley twp.	385	449	567
Lone Tree twp.[48]	500	519	713
McPherson city[48]	9,996	8,689	7,194
McPherson twp.[48]	429	427	583
Marquette twp.	822	949	972
Marquette city[48]	607	666	609
Meridian twp.	432	505	555
Mound twp.	1,697	1,436	1,459
Moundridge city[48]	1,214	942	864
New Gottland twp.	269	300	384
Smoky Hill twp.[48]	320	332	421
South Sharps Creek twp.	159	206	246
Spring Valley twp.	434	517	615
Superior twp.	1,154	1,117	1,125
Inman city[48]	729	615	507
Turkey Creek twp.	375	453	755
Union twp.	275	320	347
MARION COUNTY	15,143	16,307	18,951
Blaine twp.	319	427	495
Tampa city[49]	145	216	222
Catlin twp.	286	419	493
Peabody city (pt.)	25	29	...
Center twp.[49]	320	451	527
Clark twp.	282	306	388
Clear Creek twp.	777	816	981
Lincolnville city	244	228	255
Colfax twp.	401	523	683
Ramona city	132	190	236
Doyle twp.	131	203	260
MARION COUNTY--Con.			
Durham Park twp.	424	491	628
Durham city	183	229	245
East Branch twp.	294	331	410
Fairplay twp.	187	228	377
Florence city[49]	853	1,009	1,329
Gale twp.	257	340	414
Grant twp.	204	323	415
Hillsboro city[49]	2,441	2,150	1,580
Lehigh twp.	418	563	736
Lehigh city	178	240	296
Liberty twp.[49]	413	417	611
Logan twp.	242	300	397
Lost Springs twp.	430	526	690
Lost Springs city	139	184	255
Marion city[49]	2,169	2,050	2,086
Menno twp.	403	446	582
Milton twp.	459	450	598
Burns city	314	294	409
Moore twp.	142	178	248
Peabody twp.	1,599	1,558	437
Peabody city (pt.)	1,284	1,165	...
Risley twp.	340	416	482
Summit twp.	193	226	348
West Branch twp.	799	731	875
Goessel city[49]	327	...	...
Wilson twp.	360	429	514
MARSHALL COUNTY	15,598	17,926	20,986
Balderson twp.	273	352	429
Bigelow twp.	189	375	454
Blue Rapids twp.	253	548	625
Irving city	47	279	310
Blue Rapids City twp.	1,579	1,629	1,736
Blue Rapids city	1,426	1,430	1,433
Center twp.	246	365	483
Clear Fork twp.	124	186	293
Cleveland twp.	234	277	432
Cottage Hill twp.	226	310	391
Elm Creek twp.	239	285	433
Franklin twp.	408	527	583
Guittard twp.	599	649	794
Beattie city	314	321	389
Herkimer twp.	407	442	561
Lincoln twp.	300	369	463
Logan twp.	486	569	698
Marysville city[50]	4,143	3,866	4,055
Marysville twp[50]	453	595	674
Murray twp.	828	967	1,076
Axtell city	493	510	545
Noble twp.	546	641	805
Vermillion city	265	283	300
Oketo twp.	425	570	728
Oketo city[50]	128	169	218
Richland twp.	369	474	640
Summerfield city (pt.)	107	130	183
Rock twp.	235	312	418
St. Bridget twp.	320	424	596
Summerfield city (pt.)	130	175	213
Vermillion twp.	1,352	1,570	1,674
Frankfort city	1,106	1,237	1,243
Walnut twp.	226	332	402
Waterville twp.	909	948	1,114
Waterville city	700	676	717
Wells twp.	229	344	429
MEADE COUNTY	5,505	5,710	5,522
Cimarron twp.	174	132	151
Crooked Creek twp.	148	163	206
Fowler twp.	1,029	1,213	1,040
Fowler city	717	778	563
Logan twp.	242	261	328
Meade Center twp.	2,421	2,281	1,954
Meade city[51]	2,019	1,763	1,400
Mertilla twp.	240	280	339
Odee twp.	112	154	216
Sand Creek twp.	131	240	271
West Plains twp.	1,008	986	1,017
West Plains city	780	718	619
MIAMI COUNTY	19,884	19,698	19,489
Marysville twp.	1,050	961	950
Miami twp.	419	464	573
Middle Creek twp.	770	792	888
Mound twp.	443	549	473
Osage twp.	575	611	688
Fontana city	138	168	174
Osawatomie city[52]	4,622	4,347	4,145
Osawatomie twp.[52]	2,080	2,608	2,634
Paola city[52]	4,784	3,972	3,511
Paola twp.[52]	518	684	684
Richland twp.	709	789	870
Stanton twp.	501	556	676
Sugar Creek twp.	396	452	513
Ten Mile twp.	644	742	755
Valley twp.	680	692	762
Wea twp.	1,693	1,479	1,367
Louisburg city	862	677	590
MITCHELL COUNTY	8,866	10,320	11,339
Asherville twp.	226	286	377
Beloit city[53]	3,837	4,085	3,765
Beloit twp.[53]	545	618	687
Bloomfield twp.	137	165	226
Blue Hill twp.	102	156	223
Carr Creek twp.	158	213	300
Cawker twp.	947	977	1,005
Cawker City	686	691	657
Center twp.	120	119	185
Custer twp.	344	397	426
Hunter city	229	236	199
Eureka twp.	96	105	213
Glen Elder twp.	626	848	877
Glen Elder city	444	582	555
Hayes twp.	78	168	246
Logan twp.	272	403	492
Simpson city (pt.)	149	231	235
Lulu twp.	194	280	416
Scottsville city	60	108	187
Pittsburg twp.	450	478	528
Tipton city	252	246	248
Plum Creek twp.	175	214	291
Round Springs twp.	61	70	95
Salt Creek twp.	77	130	160
Solomon Rapids twp.	156	186	254
Turkey Creek twp.	136	234	304
Walnut Creek twp.	129	188	269
MONTGOMERY COUNTY	45,007	46,487	49,729
Caney city	2,682	2,876	2,629
Caney twp.	1,150	1,446	1,795
Havana city	162	215	253
Tyro city (pt.)	61	175	193
Cherokee twp.[54]	593	699	839
Cherry twp.	555	645	802
Cherryvale city	2,783	2,952	3,185
Coffeyville city[54]	17,382	17,113	17,355
Drum Creek twp.	479	547	702
Fawn Creek twp.	1,862	1,742	1,932
Dearing city	249	261	273
Tyro city (pt.)	228	104	129
Independence city[54]	11,222	11,335	11,565
Independence twp.[54]	1,923	1,862	2,091
Liberty twp.	654	684	1,020
Liberty city	233	185	254
Louisburg twp.	961	1,233	1,486
Elk City	498	524	680
Parker twp.[54]	1,254	1,664	1,946
Rutland twp.	424	505	713
Sycamore twp.	842	866	1,201
West Cherry twp.	241	318	468
MORRIS COUNTY	7,392	8,485	10,363
Burdick twp.	299	373	446
Clarks Creek twp.	182	207	324
Latimer city	40	34	84
Council Grove city[55]	2,664	2,722	2,875
Council Grove twp.[55]	299	335	414
Diamond Valley twp.	81	102	165
Elm Creek twp.	548	705	989
Wilsey city	224	251	348
Four Mile twp.	91	120	154
Garfield twp.	214	279	367
Grandview twp.	416	523	660
Highland twp.	194	233	320
Neosho twp.	219	266	411
Ohio twp.	548	632	738
Dwight city	281	281	295
Overland twp.	108	131	218
Parker twp.	311	358	568
Parkerville city	59	78	105
Rolling Prairie twp.	707	864	830
White City	459	540	516
Valley twp.	313	352	524
Dunlap city	134	134	219
Warren twp.	198	283	360
MORTON COUNTY	3,354	2,610	2,186
Cimarron twp.	97	102	94
Jones twp.	26	22	10
Richfield twp.	344	293	304
Richfield city	122	105	96
Rolla twp.	646	694	576
Rolla city	464	433	284
Taloga twp.	2,004	1,364	1,090
Elkhart city[56]	1,780	1,132	902
Westola twp.	237	135	112
NEMAHA COUNTY	12,897	14,341	16,761
Adams twp.	306	365	462
Berwick twp.	420	481	575
Capioma twp.	278	396	514
Center twp.	351	424	555
Clear Creek twp.	301	353	447

See footnotes at end of table, pp. 24 and 25.

Table 7.—POPULATION OF COUNTIES, BY MINOR CIVIL DIVISIONS: 1940 TO 1960—Con.

["U" denotes an unincorporated place. For changes in boundaries, etc., between 1940 and 1950, see table 6 for this State in *U. S. Census of Population: 1950*, Vol. I or II. Total population of a place located in 2 or more minor civil divisions appears in table 8. Minor civil division figures for 1950 and 1940 do not necessarily add to county totals]

County and minor civil division	1960	1950	1940
NEMAHA COUNTY--Con.			
Gilman twp	390	451	658
Oneida city	119	138	187
Granada twp	251	374	407
Harrison twp	569	705	892
Goff city	259	315	339
Home twp	791	897	1,029
Centralia city (pt.)	506	...	...
Illinois twp	668	751	882
Centralia city (pt.)[57]	21	...	...
Corning city	240	254	352
Marion twp	627	679	787
Mitchell twp	394	461	596
Nemaha twp	257	327	414
Neuchatel twp	195	357	423
Red Vermillion twp	235	319	387
Reilly twp	296	396	473
Richmond twp.[57]	650	712	819
Rock Creek twp.[57]	392	481	577
Sabetha city[57]	2,318	2,173	2,241
Seneca city[57]	2,072	1,911	2,015
Washington twp	526	643	719
Bern city	206	216	236
Wetmore twp	610	685	889
Wetmore city	390	397	425
NEOSHO COUNTY	19,455	20,348	22,210
Big Creek twp	539	613	717
Canville twp	502	635	828
Earlton city	104	141	174
Centerville twp	522	625	743
Galesburg city	128	189	165
Chanute city[58]	10,849	10,109	10,142
Chetopa twp	791	992	1,210
Thayer city	396	423	461
Erie twp	1,745	1,899	2,033
Erie city[58]	1,309	1,296	1,286
Grant twp	566	715	884
Stark city	96	157	160
Ladore twp	458	588	662
Lincoln twp	453	607	730
Mission twp	1,006	1,291	1,566
St. Paul city[58]	675	783	869
Shiloh twp	393	462	637
Tioga twp.[58]	1,086	1,229	1,352
Walnut Grove twp	545	583	706
NESS COUNTY	5,470	6,322	6,864
Bazine twp	741	880	1,025
Bazine city[59]	429	456	465
Center twp	1,763	1,752	1,567
Ness City[59]	1,653	1,612	1,355
Eden twp	216	227	288
Forrester twp	177	246	298
Franklin twp	332	360	492
Highpoint twp	303	439	562
Johnson twp	194	203	265
Nevada twp	682	817	919
Ransom city[59]	387	405	403
Ohio twp	640	775	778
Utica city	322	365	379
Waring twp	422	623	670
Brownell city	118	211	162
NORTON COUNTY	8,035	8,808	9,831
Aldine twp	125	144	189
Almelo twp	212	238	284
Almena twp	837	943	983
Almena city	555	616	543
Belle Plain twp	57	99	180
Center twp.[60]	391	395	465
Clayton twp.[60]	105	107	156
Clayton city (pt.)[60]	4	...	...
Crystal twp	95	130	207
Emmett twp	494	652	881
Garfield twp	135	152	205
Grant twp	132	247	373
Harrison twp	92	138	162
Highland twp	65	76	109
Lenora twp	642	679	748
Lenora city[60]	512	511	537
Leota twp	159	234	287
Lincoln twp	80	123	151
Modell twp	109	162	150
Noble twp.[60]	231	249	252
Clayton city (pt.)[60]	144	141	135
Norton city[60]	3,345	3,060	2,762
Orange twp	87	127	152
Rock Branch twp	97	107	143
Rockwell twp	75	113	152
Sand Creek twp	93	155	189
Solomon twp	192	234	329
Edmond city	91	110	180
West Union twp	185	244	322

County and minor civil division	1960	1950	1940
OSAGE COUNTY	12,886	12,811	15,118
Agency twp	663	696	972
Quenemo city	434	391	557
Arvonia twp	273	339	444
Barclay twp	242	289	444
Burlingame twp	1,822	1,779	1,948
Burlingame city	1,151	1,065	1,019
Dragoon twp	303	320	424
Elk twp	971	860	1,098
Overbrook city	509	387	...
Fairfax twp	311	383	487
Grant twp.[61]	348	441	492
Junction twp	487	647	830
Lincoln twp	199	264	378
Melvern twp	751	874	978
Melvern city	376	389	368
Olivet twp	343	512	697
Olivet city	116	127	172
Osage City[61]	2,213	1,919	2,079
Ridgeway twp	1,233	866	892
Carbondale city	664	453	415
Scranton twp	943	918	1,015
Scranton city	576	487	500
Superior twp.[61]	399	538	632
Valley Brook twp	1,385	1,166	1,308
Lyndon city	953	729	751
OSBORNE COUNTY	7,506	8,558	9,835
Bethany twp	388	489	621
Portis city[62]	232	286	349
Bloom twp	249	297	397
Corinth twp	149	214	248
Covert twp	59	150	233
Delhi twp	109	183	254
Grant twp	85	130	157
Hancock twp	95	129	181
Hawkeye twp	99	138	227
Independence twp	108	139	150
Jackson twp	117	124	206
Kill Creek twp	95	138	205
Lawrence twp	143	142	175
Liberty twp	60	71	119
Mount Ayr twp	106	147	217
Natoma twp	836	891	806
Natoma city[62]	775	775	651
Osborne city[62]	2,049	2,068	1,876
Penn twp.[62]	205	289	300
Ross twp	1,396	1,483	1,601
Downs city[62]	1,206	1,221	1,219
Round Mound twp	139	170	221
Summer twp	521	603	805
Alton city[62]	299	317	435
Tilden twp	220	237	300
Valley twp	89	129	192
Victor twp	112	102	186
Winfield twp	77	95	158
OTTAWA COUNTY	6,779	7,265	9,224
Bennington twp	753	530	617
Bennington city	535	325	369
Blaine twp	120	180	267
Buckeye twp	115	140	206
Center twp	115	142	212
Chapman twp	170	237	289
Concord twp	170	212	312
Culver twp	371	386	508
Culver city	200	153	195
Durham twp	64	88	143
Fountain twp	305	376	480
Garfield twp	108	165	277
Grant twp	115	197	277
Henry twp	84	117	147
Lincoln twp	208	255	363
Logan twp	140	230	356
Minneapolis city	2,024	1,801	2,087
Morton twp	622	634	719
Tescott city	396	412	402
Ottawa twp	77	112	164
Richland twp	145	179	266
Sheridan twp	824	923	1,045
Delphos city	619	676	714
Sherman twp	147	215	275
Stanton twp	102	146	214
PAWNEE COUNTY	10,254	11,041	10,300
Ash Valley twp	110	145	190
Browns Grove twp	467	418	447
Conkling twp	91	105	166
Garfield twp	395	420	525
Garfield city (pt.)	271	287	325
Grant twp	331	360	371
Rozel city	207	233	203
Keysville twp	106	121	183
Larned city[63]	5,001	4,447	3,533
Larned twp.[63]	351	397	1,963

County and minor civil division	1960	1950	1940
PAWNEE COUNTY--Con.			
Lincoln twp	95	127	151
Logan twp	111	150	193
Morton twp	152	208	221
Orange twp	139	173	197
Garfield city (pt.)	7	10	10
Pawnee twp	1,456	854	231
Pleasant Grove twp	208	261	329
Pleasant Ridge twp	131	144	187
Pleasant Valley twp	214	253	292
River twp	142	192	220
Santa Fe twp	312	1,713	237
Sawmill twp	79	113	128
Shiley twp	82	104	145
Valley Center twp	131	145	185
Walnut twp	150	191	206
PHILLIPS COUNTY	8,709	9,273	10,435
Arcade twp	124	177	266
Beaver twp	139	204	253
Belmont twp	201	246	369
Speed city	75	70	111
Bow Creek twp	77	87	177
Crystal twp	101	168	223
Dayton twp	130	165	237
Deer Creek twp	126	202	254
Freedom twp	140	190	299
Glenwood twp	125	161	247
Granite twp	121	232	334
Greenwood twp	109	140	192
Kirwin twp	459	544	632
Kirwin city	356	374	392
Logan twp	1,001	1,079	994
Logan city	846	859	703
Long Island twp	390	451	535
Long Island city	229	247	257
Mound twp	280	290	365
Phillipsburg city[64]	3,233	2,589	2,109
Phillipsburg twp.[64]	367	338	383
Plainview twp	67	78	134
Plum twp	462	602	735
Agra city	277	354	406
Prairie View twp	361	409	492
Prairie View city	188	192	205
Rushville twp	56	97	128
Solomon twp	301	308	339
Glade city	133	107	...
Sumner twp	135	180	239
Towanda twp	73	122	143
Valley twp	77	130	186
Walnut twp	54	84	170
POTTAWATOMIE COUNTY	11,957	12,344	14,015
Belvue twp	406	465	599
Belvue city	179	193	226
Blue twp	710	523	480
Blue Valley twp	316	487	602
Olsburg city[65]	137	140	177
Center twp	152	158	233
Clear Creek twp	205	276	426
Emmett twp	251	279	384
Emmett city	128	143	191
Grant twp	401	535	570
Havensville city	166	208	232
Green twp	88	283	427
Lincoln twp	157	211	200
Lone Tree twp	397	413	518
Wheaton city	114	134	155
Louisville twp	526	564	668
Louisville city	204	190	188
Mill Creek twp	1,185	1,298	1,211
Onaga city	850	882	741
Pottawatomie twp	456	518	699
Westmoreland city (pt.)	47	28	31
Rock Creek twp	581	593	765
Westmoreland city (pt.)	413	388	501
St. Clere twp	92	97	168
St. George twp	841	660	668
St. George city	259	251	203
St. Marys twp	1,758	1,696	1,755
St. Marys city[65]	1,509	1,201	1,132
Shannon twp	217	302	439
Sherman twp	161	194	304
Spring Creek twp	81	110	180
Union twp	200	272	321
Vienna twp	138	184	242
Wamego twp	2,638	2,226	2,156
Wamego city[65]	2,363	1,869	1,767
PRATT COUNTY	12,122	12,156	12,348
Banner twp	177	230	291
Cullison city (pt.)	76	92	116
Carmi twp	166	199	286
Center twp.[66]	308	273	276
Elm twp	200	213	263
Sawyer city (pt.)	49	42	60

See footnotes at end of table, p. 25.

Table 7.—POPULATION OF COUNTIES, BY MINOR CIVIL DIVISIONS: 1940 TO 1960—Con.

["U" denotes an unincorporated place. For changes in boundaries, etc., between 1940 and 1950, see table 6 for this State in *U. S. Census of Population: 1950*, Vol. I or II. Total population of a place located in 2 or more minor civil divisions appears in table 8. Minor civil division figures for 1950 and 1940 do not necessarily add to county totals]

County and minor civil division	1960	1950	1940
PRATT COUNTY—Con.			
Cove twp.	127	175	252
Grant twp.	251	376	472
Coats city	152	255	304
Haynesville twp.	462	543	662
Preston city	278	307	328
Iuka twp.	484	414	523
Iuka city	225	129	183
Lincoln twp.	211	251	369
Byers city	52	83	153
Logan twp.	168	171	202
McClellan twp.	61	109	168
McPherson twp.	174	200	199
Naron twp.	129	156	221
Ninnescah twp.	99	142	180
Paxon twp.	324	402	413
Sawyer city (pt.)[66]	143	181	179
Pratt city[66]	8,156	7,523	6,591
Richland twp.	161	242	299
Cullison city (pt.)	53	82	123
Saratoga twp.	192	150	155
Springvale twp.	77	108	159
Valley twp.	195	279	367
RAWLINS COUNTY	5,279	5,728	6,618
Achilles twp.	110	172	208
Arbor twp.	67	100	142
Atwood twp.	2,135	1,851	1,673
Atwood city	1,906	1,613	1,408
Beaver twp.	95	96	149
Burntwood twp.	257	318	457
Celia twp.	574	730	844
McDonald city	323	426	425
Clinton twp.	150	186	220
Driftwood twp.	228	266	349
Elk twp.	85	120	148
Grant twp.	51	64	116
Herndon twp.	517	557	757
Herndon city	339	321	448
Jefferson twp.	84	127	131
Laing twp.	111	130	167
Logan twp.	113	138	150
Ludell twp.	207	249	328
Mikesell twp.	81	73	97
Mirage twp.	90	126	169
Richland twp.	114	152	188
Rotate twp.	101	130	169
Union twp.	109	143	156
RENO COUNTY	59,055	54,058	52,165
Albion twp.	830	835	823
Pretty Prairie city	525	484	452
Arlington twp.	681	651	712
Arlington city	466	405	440
Bell twp.	194	242	364
Castleton twp.	251	330	463
Center twp.	568	586	601
Partridge city	221	221	226
Clay twp.[67]	2,779	2,056	1,615
Enterprise twp.	196	262	289
Grant twp.	624	561	647
Willowbrook city[67]	62	...	...
Grove twp.	129	199	281
Haven twp.	1,482	1,291	1,345
Haven city[67]	982	720	653
Hayes twp.	190	275	338
Huntsville twp.	239	272	351
Hutchinson city[67]	37,574	33,575	30,013
Langdon twp.	258	351	507
Langdon city	97	128	208
Lincoln twp.	482	495	524
Little River twp.	1,303	1,237	1,179
Buhler city	888	750	634
Loda twp.	193	220	268
Medford twp.	209	236	244
Medora twp.	530	498	505
Miami twp.	734	844	871
Turon city	559	632	594
Nickerson city	1,091	1,013	1,052
Ninnescah twp.	203	240	298
North Hayes twp.	39	65	140
Plevna twp.	297	405	455
Plevna city	117	200	161
Reno twp.[67]	4,532	3,410	3,065
Holmdel Gardens (U)	1,436	...	...
South Hutchinson city	1,672	1,045	915
Roscoe twp.	183	211	249
Salt Creek twp.	447	468	527
Sumner twp.	353	378	502
Sylvia twp.	591	746	820
Sylvia city	402	496	477
Troy twp.	149	202	260
Valley twp.	556	688	1,321
Walnut twp.	230	262	342
Westminster twp.	288	328	445
Abbyville city	118	99	138
Yoder twp.	650	626	749
REPUBLIC COUNTY	9,768	11,478	13,124
Albion twp.	409	553	624
Narka city	166	220	193
Beaver twp.	244	302	353
Belleville city[68]	2,940	2,858	2,580
Belleville twp.[68]	285	463	555
Big Bend twp.	541	656	746
Republic city (pt.)	312	334	341
Courtland twp.	666	673	803
Courtland city[68]	384	367	383
Elk Creek twp.	348	481	553
Agenda city	124	159	179
Fairview twp.	305	387	501
Munden city (pt.)	99	99	104
Farmington twp.	245	299	394
Freedom twp.[68]	261	322	374
Grant twp.	252	336	462
Jefferson twp.	259	368	410
Liberty twp.	186	299	414
Lincoln twp.	189	266	371
Norway twp.	324	384	481
Richland twp.	562	649	754
Cuba city[68]	336	345	363
Rose Creek twp.	292	427	510
Munden city (pt.)	78	70	89
Scandia twp.	895	945	1,066
Scandia city[68]	643	611	614
Union twp.	171	263	348
Washington twp.	214	273	388
Republic city (pt.)[68]	21	26	35
White Rock twp.	180	274	437
RICE COUNTY	13,909	15,635	17,213
Atlanta twp.[69]	301	462	493
Bell twp.	61	73	147
Center twp.	287	473	691
East Washington twp.	93	135	266
Eureka twp.	206	215	309
Frederick city	48	53	84
Farmer twp.	781	861	877
Bushton city[69]	499	532	473
Galt twp.	162	256	296
Harrison twp.[69]	249	265	302
Lincoln twp.	1,211	1,433	1,458
Chase city	922	961	825
Lyons city[69]	4,592	4,545	4,497
Mitchell twp.	225	260	388
Odessa twp.	100	135	203
Pioneer twp.	191	292	474
Raymond twp.	304	479	647
Raymond city[69]	143	...	...
Rockville twp.	219	257	309
Sterling city[69]	2,303	2,243	2,215
Sterling twp.[69]	317	427	465
Union twp.	772	912	937
Little River city	552	635	603
Valley twp.	388	465	561
Alden city	239	286	321
Victoria twp.	721	964	964
Geneseo city	558	660	632
West Washington twp.	223	248	399
Wilson twp.	203	235	315
RILEY COUNTY	41,914	33,405	20,617
Ashland twp.	140	186	245
Bala twp.	760	731	870
Leonardville city[70]	378	320	342
Center twp.	169	206	261
Fancy Creek twp.	195	223	294
Grant twp.	146	299	375
Jackson twp.	171	663	736
Randolph city	35	391	369
Madison twp.	1,072	948	973
Riley city[70]	575	414	392
Manhattan city[70]	22,993	19,056	11,659
Manhattan twp.[70]	5,449	3,771	1,605
May Day twp.	202	236	329
Ogden twp.	3,343	5,511	1,051
Ogden city	1,780	845	494
Seven Mile twp.	1,295	67	303
Sherman twp.	181	275	351
Swede Creek twp.	323	418	546
Wild Cat twp.	5,078	428	564
Zeandale twp.	397	387	455
ROOKS COUNTY	9,734	9,043	8,497
Alcona twp.	74	86	150
Ash Rock twp.	105	137	152
Belmont twp.	89	249	385
Bow Creek twp.	69	101	101
Corning twp.	71	126	202
Fairview twp.	121	130	153
Farmington twp.	93	134	180
Greenfield twp.	93	120	164
Hobart twp.	47	84	106
Iowa twp.	388	414	251
Stockton city (pt.)	267	251	...
ROOKS COUNTY—Con.			
Lanark twp.	100	135	165
Logan twp.	367	375	422
Zurich city	244	186	...
Lowell twp.	477	483	514
Woodston city	332	296	286
Medicine twp.	103	140	190
Northampton twp.	762	615	459
Palco city[71]	575	405	276
Paradise twp.	350	414	398
Plainville twp.	3,528	2,471	1,647
Plainville city[71]	3,104	2,082	1,232
Richland twp.	490	495	478
Damar city	361	305	263
Rush twp.	104	114	151
Stockton twp.	1,956	1,802	225
Stockton city (pt.)[71]	1,806	1,616	...
Sugar Loaf twp.	101	108	179
Twin Mound twp.	136	192	264
Walton twp.	110	118	143
RUSH COUNTY	6,160	7,231	8,285
Alexander twp.	109	187	164
McCracken city (pt.)	2	43	15
Banner twp.	378	363	553
Timken city[72]	147	138	170
Belle Prairie twp.	269	378	445
Alexander city	153	188	171
Big Timber twp.	365	509	756
Lisbenthal city	191	211	265
Brookdale twp.	86	119	176
Center twp.	442	487	527
Rush Center city[72]	278	...	...
Fairview twp.	95	183	315
Garfield twp.	236	288	387
Hampton twp.	498	639	711
McCracken city (pt.)	404	510	519
Illinois twp.	219	308	425
La Crosse twp.	1,939	1,991	1,664
La Crosse city	1,767	1,769	1,407
Lone Star twp.	441	547	690
Bison city[72]	291	326	366
Pioneer twp.	723	729	781
Otis city	362	410	413
Pleasantdale twp.	149	208	321
Union twp.	211	295	370
RUSSELL COUNTY	11,348	13,406	13,464
Big Creek twp.	737	926	1,118
Gorham city	429	375	...
Center twp.	623	869	1,098
Bunker Hill city	200	271	253
Fairfield twp.	156	302	447
Fairview twp.	775	944	1,011
Lucas city	559	631	648
Grant twp.	338	514	510
Lincoln twp.	288	350	467
Luray twp.	485	569	754
Luray city	328	351	392
Paradise twp.	490	696	925
Paradise city	134	145	161
Plymouth twp.	604	795	1,000
Dorrance city	331	365	414
Russell city[73]	6,113	6,483	4,819
Russell twp.[73]	222	316	454
Waldo twp.	358	461	575
Waldo city	178	216	257
Winterset twp.	159	181	286
SALINE COUNTY	54,715	33,409	29,535
Cambria twp.	484	409	484
New Cambria city[74]	187	160	144
Dayton twp.	176	192	280
Elm Creek twp.	525	414	383
Eureka twp.	818	765	959
Gypsum city	593	523	615
Falun twp.	297	313	367
Glendale twp.	151	170	259
Greeley twp.[74]	886	671	673
Gypsum twp.	229	291	337
Liberty twp.	181	214	269
Ohio twp.	349	402	431
Pleasant Valley twp.	144	174	302
Salina city[74]	43,202	26,176	21,073
Smoky Hill twp.[74]	3,976	1,107	842
Smoky View twp.	717	606	745
Assaria city	322	221	232
Smolan twp.	1,531	478	548
Solomon twp.	231	280	341
Spring Creek twp.	375	364	486
Brookville city	246	213	221
Summit twp.	22	23	90
Walnut twp.	314	275	377
Washington twp.	107	85	289

See footnotes at end of table, p. 25.

Table 7.—POPULATION OF COUNTIES, BY MINOR CIVIL DIVISIONS: 1940 TO 1960—Con.

["U" denotes an unincorporated place. For changes in boundaries, etc., between 1940 and 1950, see table 6 for this State in *U. S. Census of Population: 1950*, Vol. I or II. Total population of a place located in 2 or more minor civil divisions appears in table 8. Minor civil division figures for 1950 and 1940 do not necessarily add to county totals]

County and minor civil division	1960	1950	1940
SCOTT COUNTY	5,228	4,921	3,773
Beaver twp.	261	220	240
Isbel twp.	179	198	200
Keystone twp.	181	237	324
Lake twp.	142	163	153
Michigan twp.	178	215	268
Scott twp.	3,876	3,633	2,200
Scott City[75]	3,555	3,204	1,848
Valley twp.	411	255	388
SEDGWICK COUNTY	343,231	222,290	143,311
Afton twp.	259	263	320
Attica twp.	1,123	718	743
Goddard city	533	274	248
Delano twp.[76]	9,125	10,886	4,635
Eagle twp.	534	547	715
Bentley town[76]	204	...	...
Erie twp.	139	148	204
Garden Plain twp.	1,027	273	816
Garden Plain city	560	323	323
Grand River twp.	260	271	355
Grant twp.	1,844	586	600
Valley Center city (pt.)[76]	1,263	130	79
Greeley twp.	862	826	919
Mount Hope city	539	473	442
Gypsum twp.	4,097	403	427
Illinois twp.	483	380	377
Kechi twp.[76]	15,556	5,291	3,594
Kechi city[76]	245	...	...
Park city (U)	2,687	...	...
Lincoln twp.	361	335	488
Minneha twp.[76]	4,490	3,087	702
Eastborough city (pt.)	895	606	...
Morton twp.	1,353	1,051	991
Cheney city[76]	1,101	777	714
Ninnescah twp.	1,402	916	884
Clearwater city[76]	1,073	647	591
Ohio twp.	402	305	364
Park twp.	1,925	920	918
Maize city[76]	623	266	198
Payne twp.	485	373	471
Riverside twp.[76]	19,520	15,402	1,807
Haysville city (pt.)[76]	1,810	...	...
Rockford twp.	9,269	1,466	1,146
Derby city[76]	6,458	432	256
Mulvane city (pt.)[76]	1,771	524	371
Salem twp.	5,756	755	667
Haysville city (pt.)[76]	4,026	...	...
Sherman twp.	1,004	828	870
Andale city	432	316	289
Union twp.	1,272	834	799
Colwich city[76]	703	339	284
Valley Center twp.	1,722	1,115	1,135
Valley Center city (pt.)[76]	1,307	724	621
Viola twp.	418	326	428
Viola city[76]	203	132	131
Waco twp.[76]	732	870	664
Wichita city[76]	254,698	168,279	114,966
Wichita twp.[76]	3,113	4,386	1,994
Eastborough city (pt.)	106	102	...
SEWARD COUNTY	15,930	9,972	6,540
Fargo twp.	603	668	851
Kismet city	150	180	227
Liberal city[77]	13,813	7,134	4,410
Liberal twp.[77]	1,126	1,747	796
Morris twp.	167	164	266
Seward twp.	221	259	217
SHAWNEE COUNTY	141,286	105,418	91,247
Auburn twp.	825	708	722
Dover twp.	765	845	931
Willard city	94	95	106
Grove twp.	202	206	291
Menoken twp.	800	630	745
Mission twp.[78]	1,319	1,394	1,742
Monmouth twp.	960	882	980
Rossville twp.	1,280	1,080	1,250
Rossville city[78]	797	577	601
Silver Lake twp.	626	604	679
Silver Lake city[78]	392	331	362
Soldier twp.[78]	5,592	5,218	4,376
Tecumseh twp.[78]	1,857	1,113	1,088
Topeka city[78]	119,484	78,791	67,833
Topeka twp.[78]	3,949	13,258	9,916
Williamsport twp.	3,627	689	694
SHERIDAN COUNTY	4,267	4,607	5,312
Adell twp.	160	189	282
Bloomfield twp.	62	77	100
Bow Creek twp.	141	173	276
East Saline twp.	182	224	298
Kenneth twp.	1,472	1,361	1,136
Hoxie city[79]	1,289	1,157	957
SHERIDAN COUNTY--Con.			
Logan twp.	247	246	304
Parnell twp.	195	205	316
Prairie Dog twp.	128	120	141
Sheridan twp.	511	655	684
Selden city	347	438	401
Solomon twp.	424	459	579
Spring Brook twp.	247	308	398
Union twp.	120	118	167
Valley twp.	176	252	324
West Saline twp.	202	220	307
SHERMAN COUNTY	6,682	7,373	6,421
Goodland city	4,459	4,690	3,306
Grant twp.	223	320	402
Iowa twp.	85	109	160
Itasca twp.	238	215	135
Lincoln twp.	153	217	265
Llanos twp.	116	171	202
Logan twp.	110	146	175
McPherson twp.	90	115	121
Shermanville twp.	94	117	169
Smoky twp.	139	164	173
State Line twp.	408	473	519
Kanorado city	245	285	322
Union twp.	82	86	106
Voltaire twp.	283	326	433
Washington twp.	202	224	255
SMITH COUNTY	7,776	8,846	10,582
Banner twp.	98	121	242
Beaver twp.	165	223	281
Blaine twp.	150	260	367
Cedar twp.	791	864	881
Kensington city	619	635	597
Center twp.	2,596	2,299	2,027
Smith Center city[80]	2,379	2,026	1,686
Cora twp.	144	163	256
Crystal Plains twp.	97	133	202
Dor twp.	89	102	149
Garfield twp.	94	134	184
German twp.	81	152	233
Harlan twp.	247	295	433
Harvey twp.	269	341	462
Cedar city	73	86	144
Houston twp.	376	412	518
Gaylord city	239	231	245
Lane twp.	309	406	569
Athol city	140	203	248
Lincoln twp.	185	220	302
Logan twp.	180	280	353
Martin twp.	111	161	283
Oak twp.	813	935	1,082
Lebanon city	583	610	652
Pawnee twp.	137	208	284
Pleasant twp.	146	218	301
Swan twp.	125	151	160
Valley twp.	172	197	266
Washington twp.	133	191	243
Webster twp.	136	178	247
White Rock twp.	132	202	257
STAFFORD COUNTY	7,451	8,816	10,487
Albano twp.	98	129	221
Byron twp.	184	212	286
Clear Creek twp.	64	107	183
Cleveland twp.	138	179	244
Douglas twp.	194	244	281
Radium city (pt.)	40	40	48
East Cooper twp.	144	182	259
Fairview twp.	205	326	429
Farmington twp.	655	803	930
Macksville city	546	624	723
Hayes twp.	377	434	481
Hudson city	201	194	221
Lincoln twp.	182	218	291
Radium city (pt.)	24	24	37
Ohio twp.[81]	615	193	247
St. John city (pt.)[81]	491	...	...
Putnam twp.	71	137	223
Richland twp.	120	146	218
Rose Valley twp.	111	176	294
St. John twp.[81]	1,389	1,935	2,003
St. John city (pt.)[81]	1,262	...	...
Seward twp.	280	333	712
Seward city	92	130	125
South Seward twp.	175	208	...
Stafford twp.	2,055	2,301	2,388
Stafford city	1,862	2,005	2,011
Union twp.	102	173	273
West Cooper twp.	142	194	254
York twp.	150	186	270
STANTON COUNTY	2,108	2,263	1,443
Big Bow twp.	513	464	316
Manter twp.	499	511	377
Manter city	183	200	133
Stanton twp.	1,096	1,288	750
Johnson City[82]	860	994	524
STEVENS COUNTY	4,400	4,516	3,193
Banner twp.	206	277	348
Center twp.	3,229	3,086	1,655
Hugoton city[83]	2,912	2,781	1,349
Harmony twp.	138	167	168
Moscow twp.	465	520	490
Moscow city	211	222	177
Voorhees twp.	182	245	309
West Center twp.	180	221	223
SUMNER COUNTY	25,316	23,646	26,163
Avon twp.	236	298	369
Belle Plaine twp.	2,180	1,478	1,444
Belle Plaine city[84]	1,579	971	872
Bluff twp.	234	285	401
Caldwell city[84]	1,783	2,000	1,962
Caldwell twp.[84]	359	447	514
Chikaskia twp.	138	175	207
Conway twp.	1,138	913	928
Conway Springs city (pt.)	838	652	659
Creek twp.	286	291	388
Dixon twp.	846	873	907
Argonia city[84]	553	562	532
Downs twp.	226	292	420
Eden twp.	298	282	380
Falls twp.	291	421	636
Gore twp.	1,815	1,173	1,007
Mulvane city (pt.)	1,210	863	569
Greene twp.	152	171	290
Guelph twp.	303	360	519
Harmon twp.	204	245	352
Illinois twp.	145	193	246
Jackson twp.	249	257	339
London twp.	381	372	411
Morris twp.	82	120	210
Osborn twp.	307	344	366
Mayfield city	119	134	150
Oxford twp.	1,282	1,135	1,528
Oxford city	989	798	1,020
Palestine twp.	261	281	342
Ryan twp.	325	367	490
Milan city	144	165	224
Seventy-six twp.	285	354	407
South Haven twp.	790	802	1,054
Hunnewell city	83	103	166
South Haven city	408	358	405
Springdale twp.	499	438	477
Conway Springs city (pt.)	219	164	190
Sumner twp.	197	263	400
Valverde twp.	198	254	339
Walton twp.	499	620	828
Geuda Springs city (pt.)	187	223	250
Wellington city[84]	8,809	7,747	7,246
Wellington twp.[84]	509	391	750
THOMAS COUNTY	7,358	7,572	6,425
Barrett twp.	226	228	253
Colby city[85]	4,210	3,859	2,458
East Hale twp.	178	206	248
Kingery twp.	236	259	321
Lacey twp.	167	194	221
Gem city	116	118	125
Menlo twp.	226	241	347
Menlo city	99	113	144
Morgan twp.[85]	342	338	334
North Randall twp.	169	164	200
Rovohl twp.	164	249	310
Smith twp.	340	425	383
Rexford city	245	304	244
South Randall twp.	270	277	281
Summers twp.	265	293	361
Wendell twp.	160	193	191
West Hale twp.	405	646	517
Brewster city	317	467	408
TREGO COUNTY	5,473	5,868	5,822
Collyer twp.	814	1,002	1,136
Collyer city	233	282	268
Franklin twp.	205	224	253
Glencoe twp.	168	182	238
Ogallah twp.	451	651	689
Riverside twp.	314	406	358
WaKeeney twp.[86]	3,313	3,086	2,682
WaKeeney city[86]	2,808	2,446	1,852
Willcox twp.	208	317	466
WABAUNSEE COUNTY	6,648	7,212	9,219
Alma twp.	1,139	1,048	1,185
Alma city	838	716	776
Farmer twp.	158	172	207
Garfield twp.	610	687	799
Alta Vista city	400	420	461
Kaw twp.	254	382	460
Maple Hill twp.	551	571	763
Maple Hill city[87]	244	176	247

See footnotes at end of table, p. 25.

Table 7.—POPULATION OF COUNTIES, BY MINOR CIVIL DIVISIONS: 1940 TO 1960—Con.

["U" denotes an unincorporated place. For changes in boundaries, etc., between 1940 and 1950, see table 6 for this State in *U. S. Census of Population: 1950*, Vol. I or II. Total population of a place located in 2 or more minor civil divisions appears in table 8. Minor civil division figures for 1950 and 1940 do not necessarily add to county totals]

County and minor civil division	1960	1950	1940
WABAUNSEE COUNTY--Con.			
Mill Creek twp.	154	201	328
Mission Creek twp.	397	462	656
Newbury twp.	995	993	1,325
McFarland city	256	279	336
Paxico city	276	196	237
Plumb twp.	611	692	862
Harveyville city	204	236	302
Rock Creek twp.	225	287	440
Wabaunsee twp.	563	534	708
Washington twp.	184	226	291
Wilmington twp.	807	957	1,195
Eskridge city	519	601	648
WALLACE COUNTY	2,069	2,508	2,216
Harrison twp.	141	150	139
Morton twp.	68	174	206
North twp.	23	35	49
Sharon Springs twp.	1,198	1,300	1,030
Sharon Springs city[88]	966	994	760
Wallace twp.	302	304	293
Wallace city	110	111	102
Weskan twp.[88]	337	446	405
WASHINGTON COUNTY	10,739	12,977	15,921
Barnes twp.	479	637	830
Barnes city	247	308	391
Brantford twp.	219	300	399
Charleston twp.	257	356	397
Clifton twp.	646	750	913
Clifton city (pt.)	368	378	394
Vining city (pt.)	46	83	101
Coleman twp.	190	279	365
Farmington twp.	283	356	466
Franklin twp.	350	467	568
Hollenberg city	55	97	128
Grant twp.	138	252	333
Greenleaf twp.	772	912	1,118
Greenleaf city	562	614	739
Haddam twp.	521	666	840
Haddam city[89]	311	375	384
WASHINGTON COUNTY--Con.			
Hanover twp.	1,068	1,228	1,350
Hanover city	773	854	896
Highland twp.	114	188	248
Independence twp.	348	434	494
Kimeo twp.	180	208	368
Lincoln twp.	237	278	380
Linn twp.	739	742	825
Linn city	466	395	395
Little Blue twp.	241	287	367
Logan twp.	202	236	375
Lowe twp.	199	294	420
Mill Creek twp.	464	567	815
Morrowville city	195	229	308
Sheridan twp.	233	312	403
Sherman twp.	429	491	576
Palmer city	169	150	182
Strawberry twp.	318	337	463
Union twp.	333	458	523
Mahaska city	160	179	195
Washington city[89]	1,506	1,527	1,598
Washington twp.[89]	273	415	487
WICHITA COUNTY	2,765	2,640	2,185
Beaver twp.	257	198	212
Edwards twp.	344	329	354
Leoti twp.	1,837	1,749	1,309
Leoti city[90]	1,401	1,250	816
Whitewoman twp.	327	364	310
WILSON COUNTY	13,077	14,815	17,723
Cedar twp.	780	985	1,211
Altoona city	490	582	707
Center twp.[91]	763	900	1,030
Chetopa twp.	322	375	502
Clifton twp.	634	770	1,006
Buffalo city	422	437	555
Colfax twp.	388	491	663
Duck Creek twp.	191	269	344
WILSON COUNTY--Con.			
Fall River twp.	507	621	820
New Albany city	104	152	165
Fredonia city[91]	3,233	3,257	3,524
Guilford twp.	294	444	543
Benedict city	128	176	213
Neodesha city[91]	3,594	3,723	3,376
Neodesha twp.[91]	772	949	1,877
Newark twp.	294	350	507
Pleasant Valley twp.	312	436	585
Prairie twp.	225	249	325
Talleyrand twp.	314	426	582
Verdigris twp.	329	371	521
Coyville city	133	106	175
Webster twp.	125	199	307
WOODSON COUNTY	5,423	6,711	8,014
Belmont twp.	154	249	367
Center twp.	405	448	532
Eminence twp.	229	313	343
Everett twp.	237	350	448
Liberty twp.	277	368	512
Neosho Falls twp.	559	804	1,046
Neosho Falls city	222	355	452
North twp.	180	286	389
Owl Creek twp.	329	479	544
Perry twp.	187	251	320
Toronto twp.	786	985	1,337
Toronto city	524	600	737
Yates Center city	2,080	2,178	2,176
WYANDOTTE COUNTY	185,495	165,318	145,071
Bonner Springs city[92]	3,171	2,277	1,837
Delaware twp.[92]	3,846	2,955	2,387
Edwardsville city	513	274	243
Kansas City[92]	121,901	129,553	121,458
Prairie twp.[92]	2,056	1,418	1,278
Quindaro twp.[92]	18,345	11,050	6,949
Shawnee twp.[92]	21,861	11,001	6,715
Wyandotte twp.[92]	14,315	7,064	4,447

[1] ALLEN.--Parts of Humboldt township annexed to Humboldt city and part of Humboldt city detached and area annexed to Humboldt township. Parts of Iola township annexed to Iola city. Part of Marmaton township annexed to Moran city.

[2] ANDERSON.--Parts of Jackson and Monroe townships annexed to Garnett city.

[3] ATCHISON.--Areas transferred: Part of Walnut township to Platte County, Mo.; part of Shannon township to Doniphan County; part of Buchanan County, Mo., to Shannon township; part of Platte County, Mo., to Walnut township. Part of Shannon township annexed to Atchison city.

[4] BARBER.—Part of Elwood township annexed to Hardtner city. Part of Medicine Lodge township annexed to Medicine Lodge city and part of Medicine Lodge city detached and area reverted to Medicine Lodge township.

[5] BARTON.--Parts of Buffalo, Great Bend, and Liberty townships annexed to Great Bend city. Part of Lakin township annexed to Ellinwood city. Part of North Homestead and South Homestead townships annexed to Hoisington city. Part of Independent township annexed to Claflin city.

[6] BOURBON.--Parts of Scott township annexed to Fort Scott city.

[7] BROWN.--Parts of Hiawatha township annexed to Hiawatha city. Parts of Mission township annexed to Horton city. Part of Washington township annexed to Everest city.

[8] BUTLER.--Parts of Augusta township annexed to Augusta city and part of Augusta city detached and area annexed to Augusta township. Part of Benton township annexed to Benton city. Andover city incorporated from part of Bruno township. Part of El Dorado township annexed to El Dorado city. Part of Little Walnut township annexed to Leon city. Rose Hill city incorporated from parts of Pleasant and Richland townships. Part of Plum Grove township annexed to Potwin city.

[9] CHASE.--Name of Strong city changed to Strong City since 1950.

[10] CHAUTAUQUA.--Parts of Sedan township annexed to Sedan city.

[11] CHEROKEE.--Roseland city disincorporated prior to 1950; information received too late to exclude from tabulation. Parts of Salamanca township annexed to Columbus city and parts of Columbus city detached and area annexed to Salamanca township. Parts of Spring Valley township annexed to Barter Springs city.

[12] CLAY.--Part of Clay Center township annexed to Clay Center city.

[13] CLOUD.--Parts of Lincoln township annexed to Concordia city. Part of Aurora township annexed to Aurora city.

[14] COFFEY.--Part of Liberty township annexed to Gridley city. Part of Rock Creek township annexed to Waverly city.

[15] COMANCHE.--Part of Coldwater township annexed to Coldwater city. Irwin township annexed to Protection township.

[16] COWLEY.--Parts of Creswell township annexed to Arkansas City. Parts of Maple township and Ninnescah township annexed to Udall city. Part of Walnut township annexed to Winfield city.

[17] CRAWFORD.--Parts of Baker township annexed to Pittsburg city and part of Pittsburg city detached and area annexed to Baker township. Parts of Crawford township annexed to Girard city. Part of Sheridan township annexed to Cherokee city.

[18] DICKINSON.--Part of Grant township annexed to Abilene city and part of Abilene city detached and area annexed to Grant township. Part of Noble township annexed to Chapman city. Part of Lyon township annexed to Herington city.

[19] DONIPHAN.—Areas transferred: Part of Marion and Wayne townships to Buchanan County, Mo.; part of Burr Oak, Center, and Iowa townships to Holt County, Mo.; part of Burr Oak township to Andrew County, Mo.; part of Buchanan County, Mo., to Marion and Wayne townships; part of Holt County, Mo., to Iowa and Center townships; part of Atchison County to Wayne township. Part of Washington township annexed to Elwood city; part of Center township annexed to Troy city.

[20] DOUGLAS.--Part of Baldwin City detached and area reverted to Palmyra township. Part of Eudora city detached and area reverted to Eudora township. Parts of Grant and Wakarusa townships annexed to Lawrence city.

[21] EDWARDS.--Part of Kinsley township annexed to Kinsley city.

[22] ELLIS.—Part of Big Creek township annexed to Hays city. Part of Ellis township annexed to Ellis city. Parts of Herzog and Victoria townships annexed to Victoria city.

[23] ELLSWORTH.--Parts of Ellsworth township annexed to Ellsworth city. Parts of Wilson township annexed to Wilson city.

[24] FINNEY.--Parts of Garden City township annexed to Garden City.

[25] FORD.--Parts of Dodge and Richland townships annexed to Dodge City.

[26] FRANKLIN.--Part of Franklin township annexed to Wellsville city. Parts of Harrison, Lincoln, and Ottawa townships annexed to Ottawa city.

[27] GEARY.--Parts of Smoky Hill township annexed to Junction City.

[28] GOVE.--Part of David L. Payne township annexed to Park city.

[29] GRAHAM.--Parts of Hill City township annexed to Hill City. Part of Morland city detached and area reverted to Gettysburg and Solomon townships.

[30] GRANT.--Part of Lincoln township annexed to Ulysses city.

[31] GRAY.--Part of Cimarron township annexed to Cimarron city.

[32] GREELEY.--Part of Tribune township annexed to Tribune city.

[33] GREENWOOD.--Part of Eureka township annexed to Eureka city. Part of Madison township annexed to Madison city.

[34] HAMILTON.--Parts of Syracuse township annexed to Syracuse city.

[35] HARPER.--Part of Ruella township annexed to Attica city and part of Attica city detached and area reverted to Ruella township.

[36] HARVEY.--Part of Burrton township annexed to Burrton city. Part of Emma township annexed to Hesston city. Parts of Halstead and Lakin townships annexed to Halstead city. Part of Newton township annexed to Newton city.

[37] JACKSON.--Part of Franklin township annexed to Holton city.

[38] JEFFERSON.--Parts of Union township annexed to McLouth city.

[39] JOHNSON.--Countryside, Mission, Prairie Village, and Roeland Park cities incorporated and made independent of Mission township. Part of Gardner township annexed to Gardner city. Part of Lexington township annexed to De Soto city. Part of Mission township annexed to Fairway, Leawood, and Mission Woods cities. Merriam city incorporated from parts of Mission and Shawnee townships. Part of Olathe township annexed to Olathe city. Part of Shawnee township annexed to Shawnee and Lenexa cities.

[40] KEARNY.--Parts of Hartland and Southside townships annexed to Kendall township. Part of Kendall township annexed to Hartland township. Part of Lakin township annexed to Lakin city.

[41] KINGMAN.--Part of Kingman city detached and area annexed to Minneseah township. Part of White township annexed to Kingman city.

[42] LABETTE.--Parts of North and Walton townships annexed to Parsons city. Part of Richland township annexed to Chetopa city.

[43] LEAVENWORTH.--Lansing city incorporated from part of Delaware township. Part of Tonganoxie township annexed to Tonganoxie city.

[44] LINCOLN.--Part of Lincoln Center city detached and area reverted to Indiana township.

[45] LINN.--La Cygne city returned in Lincoln township only in 1950. Parts of Potosi township annexed to Pleasanton city.

[46] LOGAN.--Part of Winona township annexed to Winona city.

[47] LYON.--Parts of Emporia township annexed to Emporia city.

[48] McPHERSON.--Part of Marquette township annexed to Marquette city. Part of McPherson township annexed to McPherson city. Part of Mound township annexed to Moundridge city. Part of Smoky Hill township annexed to Lindsborg city. Part of Superior township annexed to Inman city and part of Inman city detached and area reverted to Superior city.

[49] MARION.--Part of Blaine township annexed to Tampa city. Part of Center township annexed to Marion city. Part of Florence city detached and area annexed to Fairplay township. Goessel city incorporated from part of West Branch township. Part of Liberty township annexed to Hillsboro city.

[50] MARSHALL.--Parts of Marysville township annexed to Marysville city and part of Marysville city detached and area annexed to Marysville township. Part of Oketo township annexed to Oketo city.

[51] MEADE.--Part of Meade Center township annexed to Meade city.

[52] MIAMI.--Parts of Paola township annexed to Paola city. Parts of Osawatomie township annexed to Osawatomie city.

Table 7.—POPULATION OF COUNTIES, BY MINOR CIVIL DIVISIONS: 1940 TO 1960—Con.

[53] MITCHELL.--Part of Beloit township annexed to Beloit city.

[54] MONTGOMERY.--Parts of Cherokee and Parker townships annexed to Coffeyville city. Part of Coffeyville city detached and area annexed to Parker township. Parts of Independence township annexed to Independence city and part of Independence city detached and area annexed to Independence township.

[55] MORRIS.--Part of Council Grove township annexed to Council Grove city.

[56] MORTON.--Parts of Taloga township annexed to Elkhart city.

[57] NEMAHA.--Part of Illinois township annexed to Centralia city. Part of Richmond township annexed to Seneca city. Part of Rock Creek township annexed to Sabetha city and part of Sabetha city detached and area annexed to Rock Creek township.

[58] NEOSHO.--Part of Erie township annexed to Erie city. Part of Mission township annexed to St. Paul city. Parts of Tioga township annexed to Chanute city.

[59] NESS.--Part of Bazine township annexed to Bazine city. Part of Center township annexed to Ness City. Part of Nevada township annexed to Ransom city.

[60] NORTON.--Parts of Center township annexed to Norton city. Clayton city returned in Noble township only in 1950. Parts of Lenora township annexed to Lenora city.

[61] OSAGE.--Parts of Grant and Superior townships annexed to Osage City. Part of Osage City detached and area annexed to Superior township.

[62] OSBORNE.--Part of Bethany township annexed to Portis city. Part of Natoma township annexed to Natoma city. Part of Penn township annexed to Osborne city. Part of Ross township annexed to Downs city. Part of Summer township annexed to Alton city.

[63] PAWNEE.--Parts of Larned township annexed to Larned city.

[64] PHILLIPS.--Part of Phillipsburg township annexed to Phillipsburg city.

[65] POTTAWATOMIE.--Part of Blue Valley township annexed to Olsburg city. Part of St. Marys township annexed to St. Marys city. Part of Wamego township annexed to Wamego city.

[66] PRATT.--Parts of Center township annexed to Pratt city. Part of Paxon township annexed to Sawyer city.

[67] RENO.--Parts of Clay and Reno townships annexed to Hutchinson city. Parts of Haven township annexed to Haven city. Willowbrook city incorporated from part of Grant township.

[68] REPUBLIC.--Parts of Belleville and Freedom townships annexed to Belleville city and part of Belleville city detached and area annexed to Freedom township. Part of Courtland city detached and area reverted to Courtland township. Part of Richland township annexed to Cuba city. Part of Scandia township annexed to Scandia city. Part of Washington township annexed to Republic city.

[69] RICE.--Part of Atlanta and Harrison townships annexed to Lyons city. Part of Farmer township annexed to Bushton city and part of Bushton city detached and area reverted to Farmer township. Part of Sterling township annexed to Sterling city. Raymond city incorporated from part of Raymond township.

[70] RILEY.--Parts of Bala township annexed to Leonardville city and parts of Leonardville city detached and area reverted to Bala township. Parts of Madison township annexed to Riley city. Parts of Manhattan township annexed to Manhattan city.

[71] ROOKS.--Part of Northampton township annexed to Palco city. Part of Plainville township annexed to Plainville city. Part of Stockton township annexed to Stockton city.

[72] RUSH.--Part of Banner township annexed to Timken city. Part of Lone Star township annexed to Bison city. Rush Center city incorporated from part of Center township.

[73] RUSSELL.--Part of Russell township annexed to Russell city.

[74] SALINE.--Parts of New Cambria city detached and area reverted to Cambria township. Parts of Smoky Hill and Greeley townships annexed to Salina city.

[75] SCOTT.--Parts of Scott township annexed to Scott City.

[76] SEDGWICK.--Bentley town incorporated from part of Eagle township. Parts of Delano, Kechi, Minneha, Riverside, and Wichita townships annexed to Wichita city. Parts of Grant and Valley Center townships annexed to Valley Center city. Haysville city incorporated from part of Riverside township and annexed part of Salem township. Kechi city incorporated from part of Kechi township. Part of Morton township annexed to Cheney city. Part of Ninnescah township annexed to Clearwater city. Part of Park township annexed to Maize city. Part of Rockford township annexed to Derby and Mulvane cities. Part of Union township annexed to Colwich city. Part of Viola township annexed to Viola city.

[77] SEWARD.--Parts of Liberal township annexed to Liberal city.

[78] SHAWNEE.--Parts of Mission, Tecumseh, Topeka, and Soldier townships annexed to Topeka city. Parts of Rossville township annexed to Rossville city. Part of Silver Lake township annexed to Silver Lake city.

[79] SHERIDAN.--Parts of Kenneth township annexed to Hoxie city.

[80] SMITH.--Parts of Center township annexed to Smith Center city.

[81] STAFFORD.--St. John city returned in St. John township only in 1950.

[82] STANTON.--Part of Stanton township annexed to Johnson City.

[83] STEVENS.--Parts of Center township annexed to Hugoton city.

[84] SUMNER.--Part of Belle Plaine township annexed to Belle Plaine city. Part of Caldwell township annexed to Caldwell city. Part of Dixon township annexed to Argonia city. Part of Wellington township annexed to Wellington city and part of Wellington city detached and area annexed to Wellington township.

[85] THOMAS.--Parts of Morgan township annexed to Colby city.

[86] TREGO.--Part of WaKeeney township annexed to WaKeeney city.

[87] WABAUNSEE.--Part of Maple Hill township annexed to Maple Hill city.

[88] WALLACE.--Part of Sharon Springs township annexed to Sharon Springs city. Stockholm township annexed to Weskan township.

[89] WASHINGTON.--Part of Haddam township annexed to Haddam city. Part of Washington township annexed to Washington city.

[90] WICHITA.--Part of Leoti township annexed to Leoti city.

[91] WILSON.--Part of Center township annexed to Fredonia city. Part of Neodesha township annexed to Neodesha city.

[92] WYANDOTTE.--Part of Delaware township annexed to Bonner Springs city and part of Bonner Springs city detached and area annexed to Delaware township. Part of Quindaro, Shawnee, and Wyandotte townships annexed to Kansas City.

Table 8.—POPULATION OF ALL INCORPORATED PLACES AND OF UNINCORPORATED PLACES OF 1,000 OR MORE: 1940 TO 1960

["U" denotes an unincorporated place. Asterisk (*) denotes an incorporated place under 2,500 located in an urbanized area]

Place	County	1960	1950	1940
Abbyville	Reno	118	99	138
Abilene	Dickinson	6,746	5,775	5,671
Admire	Lyon	149	184	270
Agenda	Republic	124	159	179
Agra	Phillips	277	354	406
Albert	Barton	221	218	174
Alden	Rice	239	286	321
Alexander	Rush	153	188	171
Allen	Lyon	205	241	279
Alma	Wabaunsee	838	716	776
Almena	Norton	555	616	543
Altamont	Labette	672	652	642
Alta Vista	Wabaunsee	400	420	461
Alton	Osborne	299	317	435
Altoona	Wilson	490	582	707
Americus	Lyon	300	339	406
Andale	Sedgwick	432	316	289
Andover	Butler	186	...	...
Anthony	Harper	2,744	2,792	2,873
Arcadia	Crawford	507	572	843
Argonia	Summer	553	562	532
Arkansas City	Cowley	14,262	12,903	12,752
Arlington	Reno	466	405	440
Arma	Crawford	1,296	1,334	1,615
Ashland	Clark	1,312	1,493	1,186
Assaria	Saline	322	221	232
Atchison	Atchison	12,529	12,792	12,648
Athol	Smith	140	203	248
Atlanta	Cowley	267	309	286
Attica	Harper	845	622	708
Atwood	Rawlins	1,906	1,613	1,408
Augusta	Butler	6,434	4,483	3,821
Aurora	Cloud	150	221	274
Axtell	Marshall	493	510	545
Baldwin City	Douglas	1,877	1,741	1,096
Barnard	Lincoln	205	242	306
Barnes	Washington	247	308	391
Bartlett	Labette	137	143	161
Bassett	Allen	67	117	124
Baxter Springs	Cherokee	4,498	4,647	4,921
Bazine	Ness	429	456	465
Beattie	Marshall	314	321	389
Belle Plaine	Sumner	1,579	971	878
Belleville	Republic	2,940	2,858	2,580
Beloit	Mitchell	3,837	4,085	3,765
Belpre	Edwards	211	231	300
Belvue	Pottawatomie	179	193	226
Benedict	Wilson	128	176	213
Bennington	Ottawa	535	325	369
Bentley	Sedgwick	204	...	...
Benton	Butler	452	269	235
Bern	Nemaha	206	216	236
Beverly	Lincoln	199	255	292
Bird City	Cheyenne	678	784	694
Bison	Rush	291	326	366
Blue Mound	Linn	319	424	449
Blue Rapids	Marshall	1,426	1,430	1,433
Bluff City	Harper	152	172	252
Bogue	Graham	234	211	157
Bonner Springs	Wyandotte	3,171	2,277	1,837
Brewster	Thomas	317	467	408
Bronson	Bourbon	354	415	421
Brookville	Saline	246	213	221
Brownell	Ness	118	211	162
Bucklin	Ford	752	824	832
Buffalo	Wilson	422	437	555
Buhler	Reno	888	750	634
Bunker Hill	Russell	200	271	253
Burden	Cowley	580	541	522
Burlingame	Osage	1,151	1,065	1,019
Burlington	Coffey	2,113	2,304	2,379
Burns	Marion	314	294	409
Burr Oak	Jewell	473	505	560
Burrton	Harvey	774	749	842
Bushong	Lyon	51	93	135
Bushton	Rice	499	532	473
Byers	Pratt	52	83	153
Caldwell	Sumner	1,788	2,000	1,962
Cambridge	Cowley	140	221	246
Caney	Montgomery	2,682	2,876	2,629
Canton	McPherson	784	771	796
Carbondale	Osage	664	453	415
Carlton	Dickinson	78	76	101
Cawker City	Mitchell	686	691	657
Cedar	Smith	73	86	144
Cedar Point	Chase	87	107	140
Cedar Vale	Chautauqua	839	1,010	952
Centralia	Nemaha	527	574	607
Chanute	Neosho	10,849	10,109	10,142
Chapman	Dickinson	1,095	990	782
Chase	Rice	922	961	825
Chautauqua	Chautauqua	205	215	254
Cheney	Sedgwick	1,101	777	714
Cherokee	Crawford	797	849	1,101
Cherryvale	Montgomery	2,783	2,952	3,185
Chetopa	Labette	1,538	1,671	1,606
Cimarron	Gray	1,115	1,189	1,004
Circleville	Jackson	151	169	216

Table 8.—POPULATION OF ALL INCORPORATED PLACES AND OF UNINCORPORATED PLACES OF 1,000 OR MORE: 1940 TO 1960—Con.

["U" denotes an unincorporated place. Asterisk (*) denotes an incorporated place under 2,500 located in an urbanized area]

Place	County	1960	1950	1940
Claflin	Barton	891	921	747
Clay Center	Clay	4,613	4,528	4,518
Clayton	Decatur, Norton	161	157	153
Clearwater	Sedgwick	1,073	647	591
Clifton	Clay, Washington	746	743	670
Climax	Greenwood	81	91	157
Clyde	Cloud	1,025	1,067	1,060
Coats	Pratt	152	255	304
Coffeyville	Montgomery	17,382	17,113	17,355
Colby	Thomas	4,210	3,859	2,458
Coldwater	Comanche	1,164	1,208	1,214
Collyer	Trego	233	282	268
Colony	Anderson	419	386	420
Columbus	Cherokee	3,395	3,490	3,402
Colwich	Sedgwick	703	339	284
Concordia	Cloud	7,022	7,175	6,255
Conway Springs	Sumner	1,057	816	849
Coolidge	Hamilton	117	168	132
Copeland	Gray	247	242	262
Corning	Nemaha	240	254	352
Cottonwood Falls	Chase	971	957	1,078
Council Grove	Morris	2,664	2,722	2,875
Countryside*	Johnson	428	...	...
Courtland	Republic	384	367	383
Coyville	Wilson	133	106	175
Cuba	Republic	336	345	363
Cullison	Pratt	129	174	239
Culver	Ottawa	200	153	195
Cunningham	Kingman	618	510	451
Damar	Rooks	361	305	263
Danville	Harper	118	122	134
Dearing	Montgomery	249	261	273
Deerfield	Kearny	442	440	356
Delia	Jackson	163	164	222
Delphos	Ottawa	619	676	714
Denison	Jackson	184	166	176
Denton	Doniphan	161	157	156
Derby	Sedgwick	6,458	432	256
De Soto	Johnson	1,271	518	383
Dexter	Cowley	291	354	424
Dighton	Lane	1,526	1,246	974
Dodge City	Ford	13,520	11,262	8,487
Dorrance	Russell	331	365	414
Douglass	Butler	1,058	729	760
Downs	Osborne	1,206	1,221	1,219
Dresden	Decatur	134	162	180
Dunlap	Morris	134	134	219
Durham	Marion	183	229	245
Dwight	Morris	281	281	295
Earlton	Neosho	104	141	174
Eastborough*	Sedgwick	1,001	708	312
Easton	Leavenworth	320	255	255
Edgerton	Johnson	414	266	264
Edmond	Norton	91	110	180
Edna	Labette	442	422	507
Edwardsville	Wyandotte	513	274	243
Effingham	Atchison	564	525	676
Elbing	Butler	105	98	101
El Dorado	Butler	12,523	11,037	10,045
Elgin	Chautauqua	148	212	336
Elk City	Montgomery	498	524	680
Elk Falls	Elk	179	276	294
Elkhart	Morton	1,780	1,132	902
Ellinwood	Barton	2,729	2,569	2,059
Ellis	Ellis	2,218	2,649	2,042
Ellsworth	Ellsworth	2,361	2,193	2,227
Elmdale	Chase	114	180	239
Elsmore	Allen	128	152	180
Elwood*	Doniphan	1,191	1,020	1,014
Emmett	Pottawatomie	128	143	191
Emporia	Lyon	18,190	15,669	13,188
Englewood	Clark	243	341	377
Ensign	Gray	255	227	202
Enterprise	Dickinson	1,015	795	671
Erie	Neosho	1,309	1,296	1,286
Esbon	Jewell	237	278	292
Eskridge	Wabaunsee	519	601	648
Eudora	Douglas	1,526	929	603
Eureka	Greenwood	4,055	3,958	3,803
Everest	Brown	348	363	375
Fairview	Brown	272	336	333
Fairway	Johnson	5,398	1,816	...
Fall River	Greenwood	226	261	336
Florence	Marion	853	1,009	1,329
Fontana	Miami	138	168	174
Ford	Ford	252	244	296
Formoso	Jewell	192	271	293
Fort Scott	Bourbon	9,410	10,335	10,557
Fowler	Meade	717	778	563
Frankfort	Marshall	1,106	1,237	1,243
Frederick	Rice	48	53	84
Fredonia	Wilson	3,233	3,257	3,524
Freeport	Harper	31	30	67
Frontenac	Crawford	1,713	1,569	1,766
Fulton	Bourbon	207	243	309
Galatia	Barton	73	89	150
Galena	Cherokee	3,827	4,029	4,375
Galesburg	Neosho	128	189	165
Galva	McPherson	442	426	463
Garden City	Finney	11,811	10,905	6,285
Garden Plain	Sedgwick	560	323	323
Gardner	Johnson	1,619	676	510
Garfield	Pawnee	278	297	335
Garnett	Anderson	3,034	2,693	2,607
Gas	Allen	342	294	357
Gaylord	Smith	239	231	245
Gem	Thomas	116	118	125
Geneseo	Rice	558	660	632
Geuda Springs	Cowley, Sumner	223	245	275
Girard	Crawford	2,350	2,426	2,554
Glade	Phillips	133	107	...
Glasco	Cloud	812	803	741
Glen Elder	Mitchell	444	582	555
Goddard	Sedgwick	533	274	248
Goessel	Marion	327	...	...
Goff	Nemaha	259	315	339
Goodland	Sherman	4,459	4,690	3,306
Gorham	Russell	429	375	...
Gove City	Gove	228	206	284
Grainfield	Gove	389	371	341
Great Bend	Barton	16,670	12,665	9,044
Greeley	Anderson	415	436	387
Green	Clay	190	219	246
Greenleaf	Washington	562	614	739
Greensburg	Kiowa	1,988	1,723	1,417
Grenola	Elk	349	380	517
Gridley	Coffey	321	360	418
Grinnell	Gove	396	364	289
Gypsum	Saline	593	523	615
Haddam	Washington	311	375	384
Halstead	Harvey	1,598	1,328	1,397
Hamilton	Greenwood	400	456	519
Hamlin	Brown	99	118	174
Hanover	Washington	773	854	896
Hanston	Hodgeman	279	286	251
Hardtner	Barber	372	373	313
Harper	Harper	1,899	1,672	1,695
Harris	Anderson	36	84	127
Hartford	Lyon	337	395	491
Harveyville	Wabaunsee	204	236	302
Havana	Montgomery	162	215	253
Haven	Reno	982	720	653
Havensville	Pottawatomie	166	208	232
Haviland	Kiowa	725	606	499
Hays	Ellis	11,947	8,625	6,385
Haysville	Sedgwick	5,836	...	...
Hazelton	Barber	246	250	260
Hepler	Crawford	178	224	259
Herington	Dickinson	3,702	3,775	3,804
Herndon	Rawlins	339	321	448
Hesston	Harvey	1,103	686	403
Hiawatha	Brown	3,391	3,294	3,238
Highland	Doniphan	755	717	764
Hill City	Graham	2,421	1,432	1,115
Hillsboro	Marion	2,441	2,150	1,580
Hoisington	Barton	4,248	4,012	3,719
Hollenberg	Washington	55	97	128
Holmdel Gardens (U)	Reno	1,436	1,248	...
Holton	Jackson	3,028	2,705	2,885
Holyrood	Ellsworth	737	748	559
Hope	Dickinson	463	480	500
Horace	Greeley	195	258	234
Horton	Brown	2,361	2,354	2,872
Howard	Elk	1,017	1,149	1,170
Hoxie	Sheridan	1,289	1,157	957
Hoyt	Jackson	283	246	238
Hudson	Stafford	201	194	221
Hugoton	Stevens	2,912	2,781	1,349
Humboldt	Allen	2,285	2,308	2,290
Hunnewell	Sumner	83	103	166
Hunter	Mitchell	229	236	199
Huron	Atchison	119	128	163
Hutchinson	Reno	37,574	33,575	30,013
Independence	Montgomery	11,222	11,335	11,565
Ingalls	Gray	174	173	187
Inman	McPherson	729	615	507
Iola	Allen	6,885	7,094	7,244
Irving	Marshall	47	279	310
Isabell	Barber	181	205	252
Iuka	Pratt	225	129	183
Jamestown	Cloud	422	494	490
Jennings	Decatur	292	330	311
Jetmore	Hodgeman	1,028	988	881
Jewell	Jewell	582	593	669
Johnson City	Stanton	860	994	524

Table 8.—POPULATION OF ALL INCORPORATED PLACES AND OF UNINCORPORATED PLACES OF 1,000 OR MORE: 1940 TO 1960—Con.

["U" denotes an unincorporated place. Asterisk (*) denotes an incorporated place under 2,500 located in an urbanized area]

Place	County	1960	1950	1940
Junction City	Geary	18,700	13,462	8,507
Kanopolis	Ellsworth	732	743	868
Kanorado	Sherman	245	285	322
Kansas City	Wyandotte	121,901	129,553	121,458
Kechi	Sedgwick	245	...	...
Kensington	Smith	619	635	597
Kincaid	Anderson	220	309	401
Kingman	Kingman	3,582	3,200	3,213
Kinsley	Edwards	2,263	2,479	2,178
Kiowa	Barber	1,674	1,561	1,379
Kirwin	Phillips	356	374	392
Kismet	Seward	150	180	227
Labette	Labette	114	145	140
La Crosse	Rush	1,767	1,769	1,407
La Cygne	Linn	810	794	932
La Harpe	Allen	529	511	624
Lakin	Kearny	1,432	1,618	709
Lancaster	Atchison	196	200	163
Lane	Franklin	282	200	234
Langdon	Reno	97	128	208
Lansing	Leavenworth	1,264	...	...
Larned	Pawnee	5,001	4,447	3,533
Latham	Butler	203	218	307
Latimer	Morris	40	34	84
Lawrence	Douglas	32,858	23,351	14,390
Leavenworth	Leavenworth	22,052	20,579	19,220
Leawood	Johnson	7,466	1,167	...
Lebanon	Smith	583	610	652
Lebo	Coffey	498	575	522
Lecompton	Douglas	304	263	250
Lehigh	Marion	178	240	296
Lenexa*	Johnson	2,487	803	502
Lenora	Norton	512	511	537
Leon	Butler	541	518	573
Leona	Doniphan	110	130	164
Leonardville	Riley	378	320	342
Leoti	Wichita	1,401	1,250	816
Le Roy	Coffey	601	695	751
Lewis	Edwards	486	475	481
Liberal	Seward	13,813	7,134	4,410
Liberty	Montgomery	233	185	254
Liebenthal	Rush	191	211	265
Lincoln Center	Lincoln	1,717	1,636	1,761
Lincolnville	Marion	244	228	255
Lindsborg	McPherson	2,609	2,383	1,913
Linn	Washington	466	395	395
Linwood	Leavenworth	375	261	299
Little River	Rice	552	635	603
Logan	Phillips	846	859	703
Lone Elm	Anderson	69	82	97
Longford	Clay	146	178	160
Long Island	Phillips	229	247	257
Longton	Elk	401	478	629
Lorraine	Ellsworth	157	195	236
Lost Springs	Marion	139	184	255
Louisburg	Miami	862	677	590
Louisville	Pottawatomie	204	190	188
Lucas	Russell	559	631	648
Luray	Russell	328	351	392
Lyndon	Osage	953	729	751
Lyons	Rice	4,592	4,545	4,497
McCracken	Rush	406	553	534
McCune	Crawford	433	532	556
McDonald	Rawlins	323	426	425
McFarland	Wabaunsee	256	279	336
McLouth	Jefferson	494	477	515
McPherson	McPherson	9,996	8,689	7,194
Macksville	Stafford	546	624	723
Madison	Greenwood	1,105	1,212	1,198
Mahaska	Washington	160	179	195
Maize	Sedgwick	623	266	198
Manchester	Dickinson	153	151	215
Manhattan	Riley	22,993	19,056	11,659
Mankato	Jewell	1,231	1,462	1,426
Manter	Stanton	183	200	133
Maple Hill	Wabaunsee	244	176	247
Mapleton	Bourbon	127	213	226
Marion	Marion	2,169	2,050	2,086
Marquette	McPherson	607	666	609
Marysville	Marshall	4,143	3,866	4,055
Matfield Green	Chase	95	119	146
Mayetta	Jackson	218	247	275
Mayfield	Sumner	119	134	150
Meade	Meade	2,019	1,763	1,400
Medicine Lodge	Barber	3,072	2,288	1,870
Melvern	Osage	376	389	368
Menlo	Thomas	99	113	144
Meriden	Jefferson	402	378	421
Merriam	Johnson	5,084	...	...
Milan	Sumner	144	165	224
Mildred	Allen	60	79	155
Milford	Geary	318	284	271
Miltonvale	Cloud	814	911	800
Minneapolis	Ottawa	2,024	1,801	2,087
Minneola	Clark	679	660	490
Mission	Johnson	4,626	...	...
Mission Hills	Johnson	3,621	1,275	...
Mission Woods*	Johnson	243	205	...
Moline	Elk	698	871	870
Montezuma	Gray	543	509	340
Moran	Allen	549	616	592
Morganville	Clay	226	278	264
Morland	Graham	317	287	356
Morrill	Brown	299	362	387
Morrowville	Washington	195	229	308
Moscow	Stevens	211	222	177
Mound City	Linn	661	707	703
Moundridge	McPherson	1,214	942	864
Mound Valley	Labette	481	566	648
Mount Hope	Sedgwick	539	473	442
Mulberry	Crawford	642	779	1,175
Mullinville	Kiowa	385	410	428
Mulvane	Sedgwick, Sumner	2,981	1,387	940
Munden	Republic	177	169	193
Muscotah	Atchison	228	248	331
Narka	Republic	166	220	193
Nashville	Kingman	137	159	212
Natoma	Osborne	775	775	651
Neodesha	Wilson	3,594	3,723	3,376
Neosho Falls	Woodson	222	355	452
Neosho Rapids	Lyon	178	204	253
Ness City	Ness	1,653	1,612	1,355
Netawaka	Jackson	225	213	226
New Albany	Wilson	104	152	165
New Cambria	Saline	187	160	144
Newton	Harvey	14,877	11,590	11,048
Nickerson	Reno	1,091	1,013	1,052
Niotaze	Chautauqua	124	162	241
Norcatur	Decatur	302	368	440
North Newton	Harvey	890	566	...
Norton	Norton	3,345	3,060	2,762
Nortonville	Jefferson	595	568	562
Norwich	Kingman	430	378	411
Oak Hill	Clay	69	92	147
Oakley	Logan	2,190	1,915	1,138
Oberlin	Decatur	2,337	2,019	1,878
Offerle	Edwards	208	269	273
Ogden	Riley	1,780	845	494
Oketo	Marshall	128	169	218
Olathe	Johnson	10,987	5,593	3,979
Olivet	Osage	116	127	172
Olmitz	Barton	141	125	130
Olpe	Lyon	722	293	331
Olsburg	Pottawatomie	137	140	177
Onaga	Pottawatomie	850	882	741
Oneida	Nemaha	119	138	187
Osage City	Osage	2,213	1,919	2,079
Osawatomie	Miami	4,622	4,347	4,145
Osborne	Osborne	2,049	2,068	1,876
Oskaloosa	Jefferson	807	721	800
Oswego	Labette	2,027	1,997	1,953
Otis	Rush	362	410	413
Ottawa	Franklin	10,673	10,081	10,193
Overbrook	Osage	509	387	...
Overland Park (U)	Johnson	21,110	...	...
Oxford	Sumner	989	798	1,020
Palco	Rooks	575	405	276
Palmer	Washington	169	150	182
Paola	Miami	4,784	3,972	3,511
Paradise	Russell	134	145	161
Park	Gove	218	223	...
Park City (U)	Sedgwick	2,687	...	...
Parker	Linn	181	251	361
Parkerville	Morris	59	78	105
Parsons	Labette	13,929	14,750	14,294
Partridge	Reno	221	221	226
Pawnee Rock	Barton	380	359	388
Paxico	Wabaunsee	276	196	237
Peabody	Marion	1,309	1,194	1,367
Penalosa	Kingman	84	71	118
Perry	Jefferson	495	399	392
Peru	Chautauqua	340	368	487
Phillipsburg	Phillips	3,233	2,589	2,109
Pittsburg	Crawford	18,678	19,341	17,571
Plainville	Rooks	3,104	2,082	1,232
Pleasanton	Linn	1,098	1,178	1,227
Plevna	Reno	117	200	161
Pomona	Franklin	489	453	485
Portis	Osborne	232	286	349
Potwin	Butler	635	465	487
Powhattan	Brown	128	150	184
Prairie View	Phillips	188	192	205
Prairie Village	Johnson	25,356	...	...
Pratt	Pratt	8,156	7,523	6,591
Prescott	Linn	278	283	277
Preston	Pratt	278	307	328

Table 8.—POPULATION OF ALL INCORPORATED PLACES AND OF UNINCORPORATED PLACES OF 1,000 OR MORE: 1940 TO 1960—Con.

["U" denotes an unincorporated place. Asterisk (*) denotes an incorporated place under 2,500 located in an urbanized area]

Place	County	1960	1950	1940
Pretty Prairie	Reno	525	484	452
Princeton	Franklin	174	177	187
Protection	Comanche	780	814	846
Quenemo	Osage	434	391	557
Quinter	Gove	776	741	481
Radium	Stafford	64	64	85
Ramona	Marion	132	190	236
Randall	Jewell	201	240	281
Randolph	Riley	35	391	369
Ransom	Ness	387	405	403
Rantoul	Franklin	157	197	164
Raymond	Rice	143	...	...
Reading	Lyon	249	289	302
Redfield	Bourbon	133	173	194
Republic	Republic	333	360	376
Reserve	Brown	138	169	172
Rexford	Thomas	245	304	244
Richfield	Morton	122	105	96
Richmond	Franklin	352	433	418
Riley	Riley	575	414	392
Robinson	Brown	317	381	413
Roeland Park	Johnson	8,949	...	...
Rolla	Morton	464	433	284
Rose Hill	Butler	273	...	...
Rossville	Shawnee	797	577	601
Rozel	Pawnee	207	233	203
Rush Center	Rush	278	...	...
Russell	Russell	6,113	6,483	4,819
Russell Springs	Logan	93	161	198
Sabetha	Nemaha	2,318	2,173	2,241
St. Francis	Cheyenne	1,594	1,892	1,041
St. George	Pottawatomie	259	251	203
St. John	Stafford	1,753	1,735	1,735
St. Marys	Pottawatomie	1,509	1,201	1,132
St. Paul	Neosho	675	783	869
Salina	Saline	43,202	26,176	21,073
Satanta	Haskell	686	667	345
Savonburg	Allen	131	155	198
Sawyer	Pratt	192	223	239
Scammon	Cherokee	429	561	737
Scandia	Republic	643	611	614
Schoenchen	Ellis	188	170	259
Scott City	Scott	3,555	3,204	1,848
Scottsville	Mitchell	60	108	187
Scranton	Osage	576	487	500
Sedan	Chautauqua	1,677	1,640	1,948
Sedgwick	Harvey	1,095	732	738
Selden	Sheridan	347	438	401
Seneca	Nemaha	2,072	1,911	2,015
Severance	Doniphan	146	197	266
Severy	Greenwood	492	477	570
Seward	Stafford	92	130	125
Sharon	Barber	272	278	296
Sharon Springs	Wallace	966	994	760
Shawnee	Johnson	9,072	845	597
Silver Lake	Shawnee	392	331	362
Simpson	Cloud, Mitchell	154	234	235
Smith Center	Smith	2,379	2,026	1,686
Soldier	Jackson	171	193	247
Solomon	Dickinson	1,008	834	872
South Haven	Sumner	408	358	405
South Hutchinson	Reno	1,672	1,045	915
Spearville	Ford	602	610	603
Speed	Phillips	75	70	111
Spivey	Kingman	98	109	181
Spring Hill	Johnson	909	619	489
Stafford	Stafford	1,862	2,005	2,011
Stark	Neosho	96	157	160
Sterling	Rice	2,303	2,243	2,215
Stockton	Rooks	2,073	1,867	1,418
Strong	Chase	659	680	848
Sublette	Haskell	1,077	838	582
Summerfield	Marshall	237	305	396
Sun City	Barber	188	231	305
Susank	Barton	87	100	...
Sylvan Grove	Lincoln	400	506	540
Sylvia	Reno	402	496	477
Syracuse	Hamilton	1,888	2,075	1,226
Tampa	Marion	145	216	222
Tescott	Ottawa	396	412	402
Thayer	Neosho	396	423	461
Timken	Rush	147	138	170
Tipton	Mitchell	252	246	248
Tonganoxie	Leavenworth	1,354	1,138	1,114
Topeka	Shawnee	119,484	78,791	67,833
Toronto	Woodson	524	600	737
Towanda	Butler	1,031	417	374
Treece	Cherokee	280	378	568
Tribune	Greeley	1,036	1,010	607
Troy	Doniphan	1,051	977	1,049
Turon	Reno	559	632	594
Tyro	Montgomery	289	279	322
Udall	Cowley	600	410	419
Ulysses	Grant	3,157	2,243	824
Uniontown	Bourbon	211	232	277
Utica	Ness	322	365	379
Valley Center	Sedgwick	2,570	854	700
Valley Falls	Jefferson	1,193	1,139	1,241
Vermillion	Marshall	265	283	300
Victoria	Ellis	1,170	988	884
Vining	Clay, Washington	128	168	188
Viola	Sedgwick	203	132	131
Virgil	Greenwood	229	354	494
WaKeeney	Trego	2,808	2,446	1,852
Wakefield	Clay	603	591	513
Waldo	Russell	178	216	257
Waldron	Harper	38	83	163
Wallace	Wallace	110	111	102
Walnut	Crawford	381	534	544
Walton	Harvey	225	220	217
Wamego	Pottawatomie	2,363	1,869	1,767
Washington	Washington	1,506	1,527	1,598
Waterville	Marshall	700	676	717
Wathena	Doniphan	837	797	860
Waverly	Coffey	381	487	566
Webber	Jewell	58	96	104
Weir	Cherokee	699	819	1,038
Wellington	Sumner	8,809	7,747	7,246
Wellsford	Kiowa	24	59	64
Wellsville	Franklin	984	729	632
West Mineral	Cherokee	262	349	486
Westmoreland	Pottawatomie	460	416	532
Westphalia	Anderson	249	254	314
West Plains	Meade	780	718	619
Westwood*	Johnson	2,040	1,581	...
Westwood Hills*	Johnson	495	431	...
Wetmore	Nemaha	390	397	425
Wheaton	Pottawatomie	114	134	155
White City	Morris	459	540	516
White Cloud	Doniphan	238	308	479
Whitewater	Butler	499	453	515
Whiting	Jackson	233	267	343
Wichita	Sedgwick	254,698	168,279	114,966
Willard	Shawnee	94	95	106
Williamsburg	Franklin	255	297	365
Willis	Brown	109	140	160
Willowbrook	Reno	62	...	...
Wilmore	Comanche	99	172	212
Wilsey	Morris	224	251	348
Wilson	Ellsworth	905	1,039	1,068
Winchester	Jefferson	458	355	415
Windom	McPherson	168	193	196
Winfield	Cowley	11,117	10,264	9,506
Winona	Logan	393	382	317
Woodbine	Dickinson	173	195	212
Woodston	Rooks	332	296	286
Yates Center	Woodson	2,080	2,178	2,176
Zenda	Kingman	157	226	252
Zurich	Rooks	244	186	...

Table 9.—1960 POPULATION OF AREAS ANNEXED BETWEEN 1950 AND 1960 BY INCORPORATED PLACES HAVING 2,500 INHABITANTS OR MORE IN 1950

[Minus sign (-) denotes decrease]

Incorporated place	1960 population			1950 population, total	Increase, 1950 to 1960, in 1950 area
	Total	In 1950 area	In annexed area		
Abilene	6,746	6,731	15	5,775	956
Arkansas City	14,262	13,833	429	12,903	930
Atchison	12,529	12,026	503	12,792	-766
Augusta	6,434	4,588	1,846	4,483	105
Baxter Springs	4,498	4,385	113	4,647	-262
Belleville	2,940	2,844	96	2,858	-14
Beloit	3,837	3,831	6	4,085	-254
Chanute	10,849	10,800	49	10,109	691
Clay Center	4,613	4,547	66	4,528	19
Coffeyville	17,382	16,165	1,217	17,113	-948
Colby	4,210	3,948	262	3,859	89
Columbus	3,395	3,327	68	3,490	-163
Concordia	7,022	6,970	52	7,175	-205
Council Grove	2,664	2,591	73	2,722	-131
Dodge City	13,520	10,824	2,696	11,262	-438
El Dorado	12,523	10,994	1,529	11,037	-43
Ellinwood	2,729	2,684	45	2,569	115
Ellis	2,218	2,158	60	2,649	-491
Emporia	18,190	15,969	2,221	15,669	300
Eureka	4,055	3,939	116	3,958	-19
Fort Scott	9,410	9,036	374	10,335	-1,299
Fredonia	3,233	3,208	25	3,257	-49
Garden City	11,811	11,735	76	10,905	830
Garnett	3,034	2,534	500	2,693	-159
Great Bend	16,670	15,284	1,386	12,665	2,619
Hays	11,947	11,429	518	8,625	2,804
Herington	3,702	3,542	160	3,775	-233
Hiawatha	3,391	3,234	157	3,294	-60
Hoisington	4,248	3,874	374	4,012	-138
Holton	3,028	3,028	...	2,705	323
Hugoton	2,912	2,785	127	2,781	4
Hutchinson	37,574	33,981	3,593	33,575	406
Independence	11,222	11,178	44	11,335	-157
Iola	6,885	6,552	333	7,094	-542
Junction City	18,700	14,757	3,943	13,462	1,295
Kansas City	121,901	112,855	9,046	129,553	-16,698
Kingman	3,582	3,545	37	3,200	345
Larned	5,001	4,904	97	4,447	457
Lawrence	32,858	22,982	9,876	23,351	-369
Liberal	13,813	10,537	3,276	7,134	3,403
Lyons	4,592	4,476	116	4,545	-69
McPherson	9,996	9,587	409	8,689	898
Manhattan	22,993	17,281	5,712	19,056	-1,775
Marysville	4,143	3,845	298	3,866	-21
Neodesha	3,594	3,594	...	3,723	-129
Newton	14,877	14,048	829	11,590	2,458
Norton	3,345	3,260	85	3,060	200
Olathe	10,987	7,711	3,276	5,593	2,118
Osawatomie	4,622	4,135	487	4,347	-212
Ottawa	10,673	9,881	792	10,081	-200
Paola	4,784	4,082	702	3,972	110
Parsons	13,929	13,604	325	14,750	-1,146
Phillipsburg	3,233	3,092	141	2,589	503
Pittsburg	18,678	18,078	600	19,341	-1,263
Pratt	8,156	8,021	135	7,523	498
Russell	6,113	6,109	4	6,843	-734
Salina	43,202	30,620	12,582	26,176	4,444
Scott City	3,555	3,257	298	3,204	53
Topeka	119,484	77,455	42,029	78,791	-1,336
Wellington	8,809	8,483	326	7,747	736
Wichita	254,698	171,208	83,490	168,279	2,929
Winfield	11,117	10,458	659	10,264	194

Table 10.—POPULATION OF URBANIZED AREAS: 1960 AND 1950

Area	1960	1950
KANSAS CITY (MO.-KANS.) URBANIZED AREA		
That part of the area in Kansas[1]	272,095	178,370
The area includes the following minor civil divisions and parts of minor civil divisions:		
Johnson County (part)	111,084	34,926
Countryside city	428	(2)
Mission city	4,626	(2)
Mission township (part)	50,801	29,550
Fairway city	5,398	1,816
Leawood city	7,466	1,167
Merriam city (part)	2,416	(2)
Mission Hills city	3,621	1,275
Mission Woods city	243	205
Overland Park (U)	21,110	(3)
Westwood city	2,040	1,581
Westwood Hills city	495	431
Prairie Village city	25,356	(2)
Roeland Park city	8,949	(2)
Shawnee township (part)	20,924	5,376
Lenexa city	2,487	(4)
Merriam city (part)	2,668	(2)
Shawnee city	9,072	845
Wyandotte County (part)	161,011	143,444
Kansas City	121,901	129,553
Quindaro township (part)	14,872	5,568
Shawnee township (part)	19,614	6,560
Wyandotte township (part)	4,624	1,763
ST. JOSEPH (MO.-KANS.) URBANIZED AREA		
That part of the area in Kansas[5]	1,191	1,020
The area includes the following minor civil divisions and parts of minor civil divisions:		
Doniphan County (part)	1,191	1,020
Washington township (part)	1,191	1,020
Elwood city	1,191	1,020
TOPEKA (KANS.) URBANIZED AREA		
The area	119,500	89,104
Topeka city	119,484	78,791
Outside central city	16	10,313
The area includes the following minor civil divisions and parts of minor civil divisions:		
Shawnee County (part)	119,500	[6]89,104
Topeka city	119,484	78,791
Topeka township (part)	16	8,634
WICHITA (KANS.) URBANIZED AREA		
The area	292,138	194,047
Wichita city	254,698	168,279
Outside central city	37,440	25,768
The area includes the following minor civil divisions and parts of minor civil divisions:		
Sedgwick County (part)	292,138	194,047
Delano township (part)	7,182	7,279
Gypsum township (part)	3,467	4
Kechi township (part)	8,357	1,683
Minneha township (part)	2,220	1,922
Eastborough city (part)	895	606
Riverside township (part)	13,404	11,885
Wichita city	254,698	168,279
Wichita township (part)	2,810	2,995
Eastborough city (part)	106	102

[1] For the map and population of the entire Kansas City (Mo.-Kans.) Urbanized Area, see the corresponding report for Missouri.
[2] Incorporated since 1950.
[3] There were no unincorporated places delineated for urbanized areas for the 1950 Census.
[4] Not in area in 1950.
[5] For the map and population of the entire St. Joseph (Mo.-Kans.) Urbanized Area, see the corresponding report for Missouri.
[6] Includes population (9) of part of Mission township and population (1670) of part of Soldier township not included in area in 1960.

Table 11.—POPULATION OF STANDARD METROPOLITAN STATISTICAL AREAS: 1960 AND 1950

[Data relate to areas as defined for 1960. Minus sign (–) denotes decrease]

Standard metropolitan statistical area, central city, and other component areas	1960	1950	Increase	
			Number	Percent
KANSAS CITY, MO.-KANS. (PART)				
Total	329,287	228,101	101,186	44.4
Johnson County, Kans.	143,792	62,783	81,009	129.0
Wyandotte County, Kans.	185,495	165,318	20,177	12.2
TOPEKA, KANS. (Shawnee County)				
Total	141,286	105,418	35,868	34.0
Topeka city	119,484	78,791	40,693	51.6
Outside central city	21,802	26,627	-4,825	-18.1
WICHITA, KANS. (Sedgwick County)				
Total	343,231	222,290	120,941	54.4
Wichita city	254,698	168,279	86,419	51.4
Outside central city	88,533	54,011	34,522	63.9

Table 12.—POPULATION OF THE STATE AND OF STANDARD METROPOLITAN STATISTICAL AREAS, BY TYPE OF RESIDENCE: 1960

Metropolitan-nonmetropolitan residence	Total	Urban			Rural		
		Total	Central city or cities	Other urban territory	Total	Places of 1,000 to 2,500	Other rural territory
The State	2,178,611	1,328,741	374,182	954,559	849,870	144,631	705,239
In standard metropolitan statistical areas	813,804	717,213	374,182	343,031	96,591	5,064	91,527
Kansas City, Mo.-Kans.	[1]329,287	286,253	...	286,253	43,034	2,890	40,144
Topeka, Kans.	141,286	119,500	119,484	16	21,786	...	21,786
Wichita, Kans.	343,231	311,460	254,698	56,762	31,771	2,174	29,597
Not in standard metropolitan statistical areas	1,364,807	611,528	...	611,528	753,279	139,567	613,712

[1] Part in State only; for entire Kansas City (Mo.-Kans.) Standard Metropolitan Statistical Area, see corresponding report for Missouri or table 31 of U.S. Summary.

URBANIZED AREAS—KANSAS

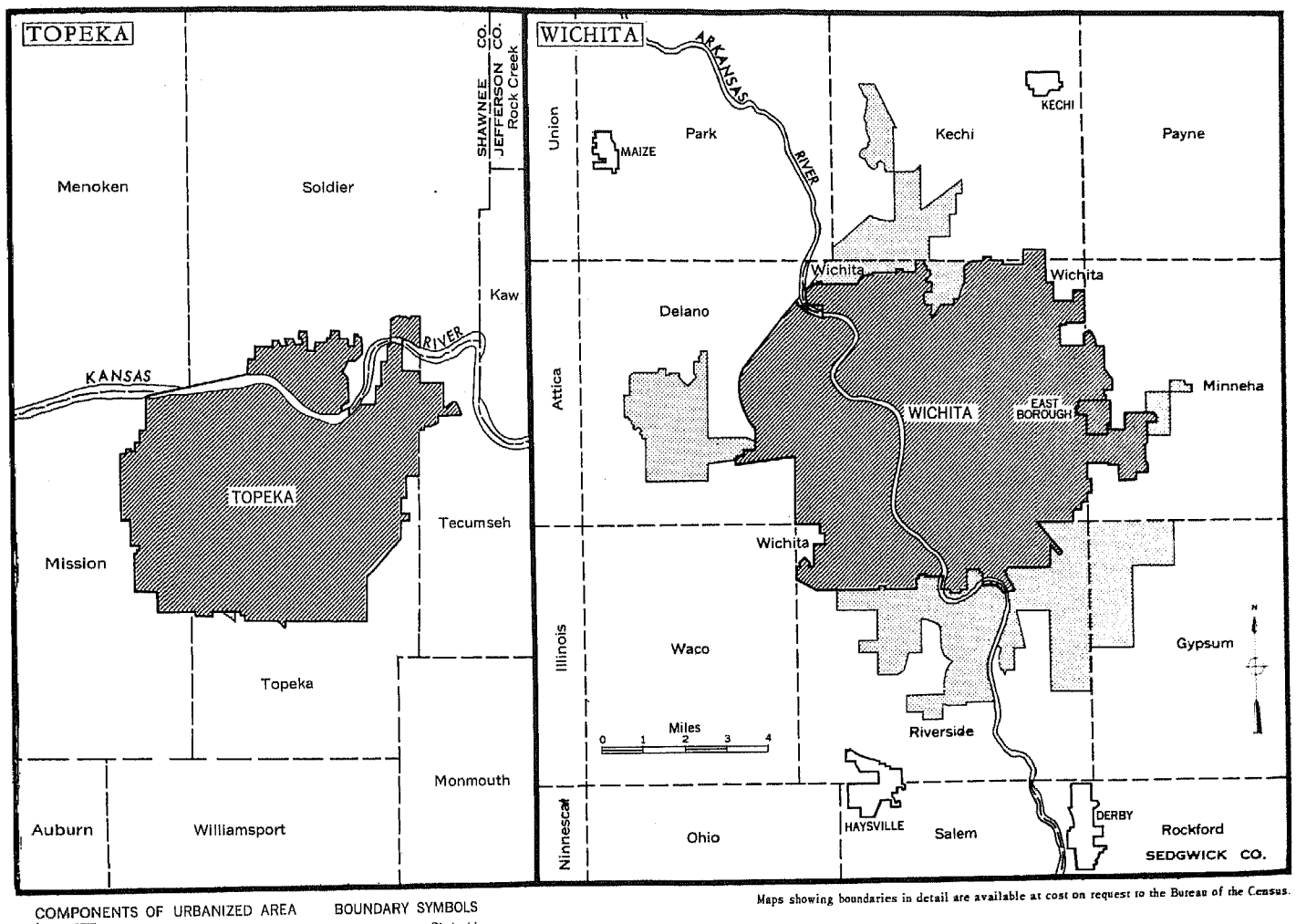

COMPONENTS OF URBANIZED AREA

- Incorporated Places
- Unincorporated Area

BOUNDARY SYMBOLS

- State Line
- County Line
- Minor Civil Division Line

Maps showing boundaries in detail are available at cost on request to the Bureau of the Census.

☆U.S. GOVERNMENT PRINTING OFFICE: 1960—565788/36

NUMBER OF INHABITANTS

Kentucky

LIST OF TABLES

[Page numbers listed here omit the State prefix number which appears as part of the page number for each page. The prefix for this State is 19]

Table	Page
1.—Population of the State, urban and rural: 1790 to 1960	6
2.—Population in groups of places according to size: 1960 and 1950	6
3.—Population in groups of places according to size: 1900 to 1960	7
4.—Population in incorporated and unincorporated places according to size: 1960	8
5.—Population of incorporated places of 10,000 or more from earliest census to 1960	8
6.—Area and population of counties, urban and rural: 1960 and 1950	9
7.—Population of counties, by census county divisions: 1940 to 1960	11
8.—Population of all incorporated places and of unincorporated places of 1,000 or more: 1940 to 1960	15
9.—1960 population of areas annexed between 1950 and 1960 by incorporated places having 2,500 inhabitants or more in 1950	17
10.—Population of urbanized areas: 1960 and 1950	18
11.—Population of standard metropolitan statistical areas: 1960 and 1950	19
12.—Population of the State and of standard metropolitan statistical areas, by type of residence: 1960	19

LIST OF MAPS

The State, showing counties, places of 25,000 or more, and standard metropolitan statistical areas	3
The State, showing census county divisions	4
Urbanized areas (separate map for each area)	20

KENTUCKY— COUNTIES, PLACES OF 25,000 OR MORE, AND STANDARD METROPOLITAN STATISTICAL AREAS

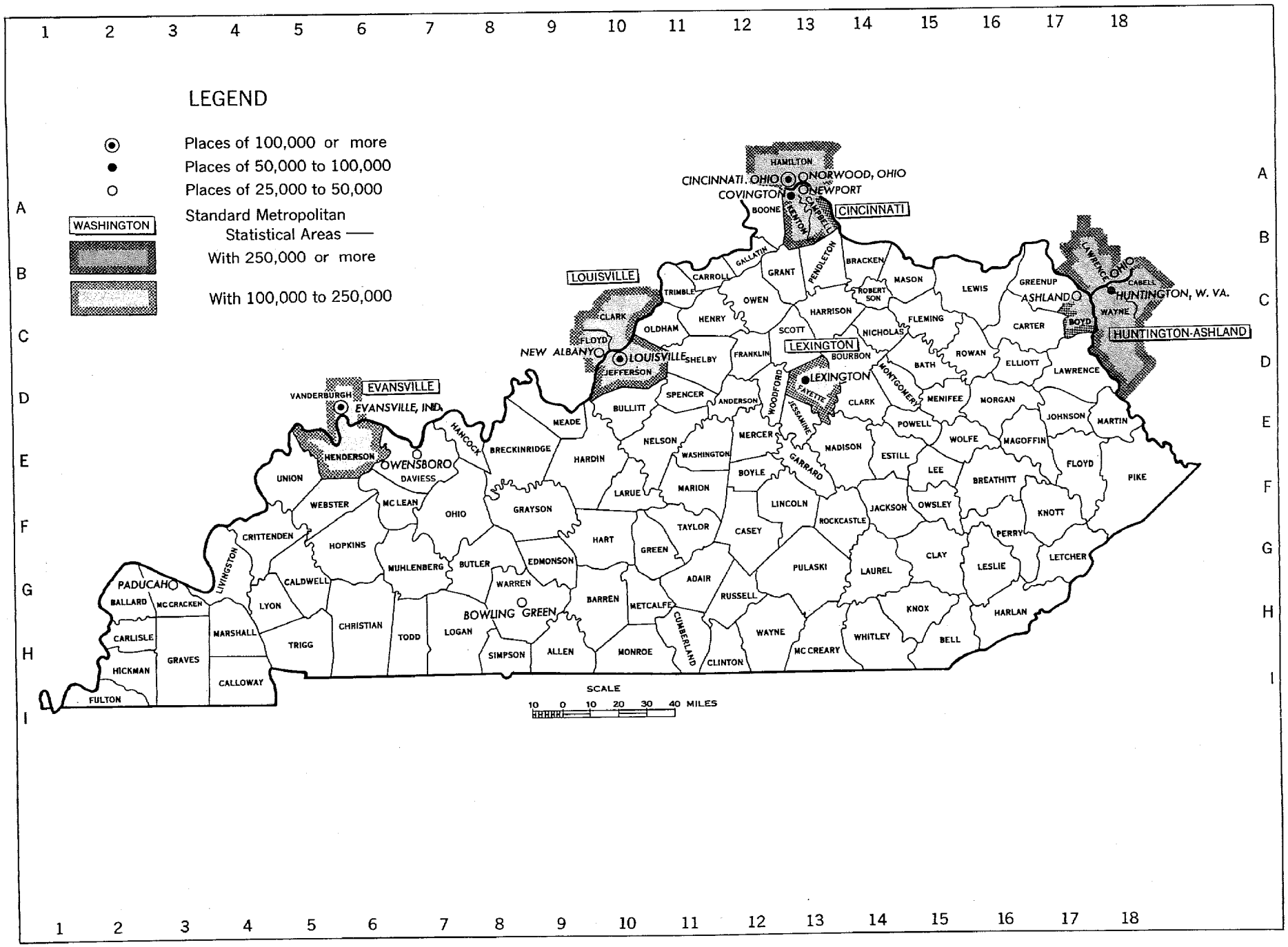

KENTUCKY—SECTIONS 1 AND 2

CENSUS COUNTY DIVISIONS

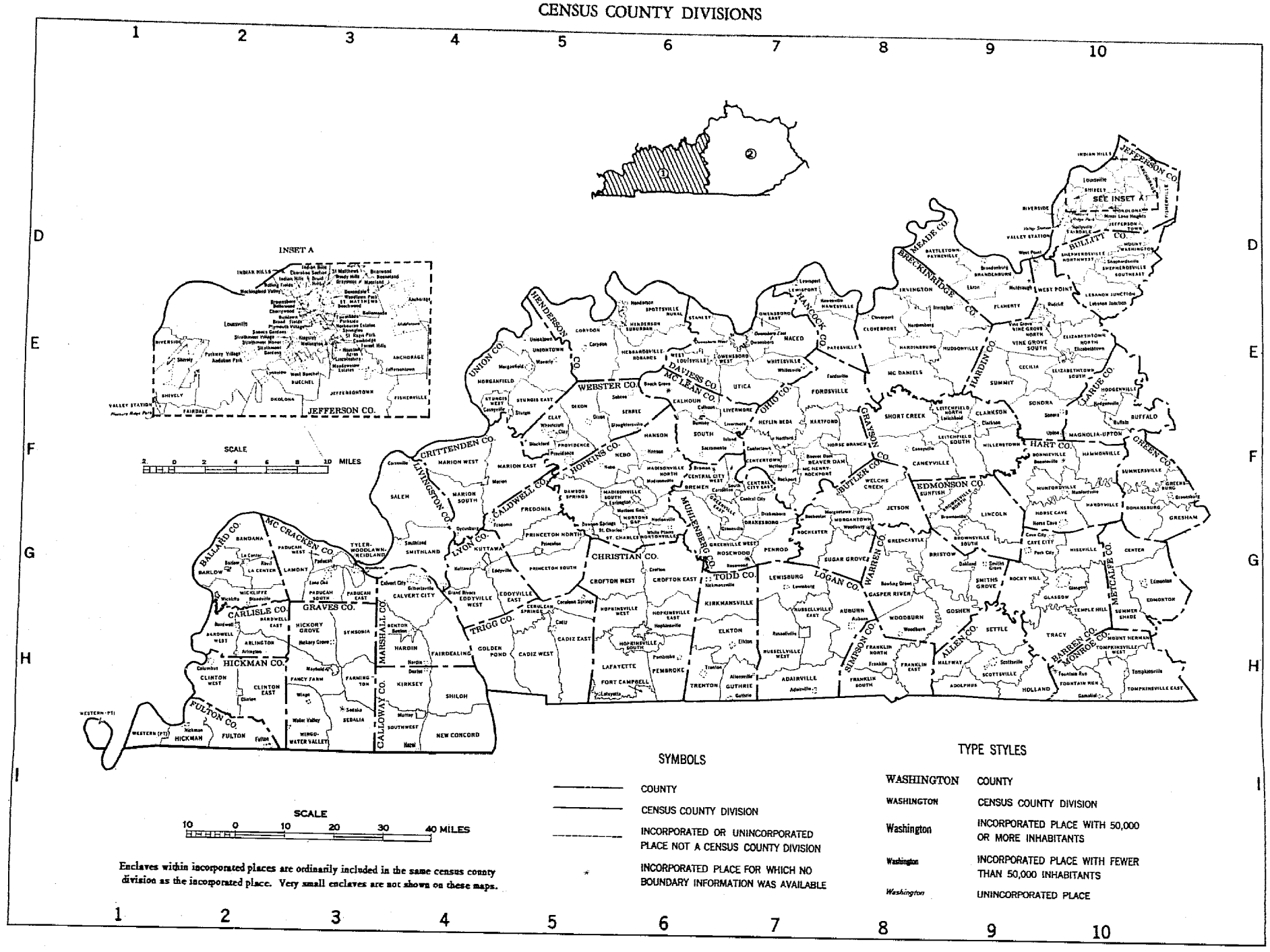

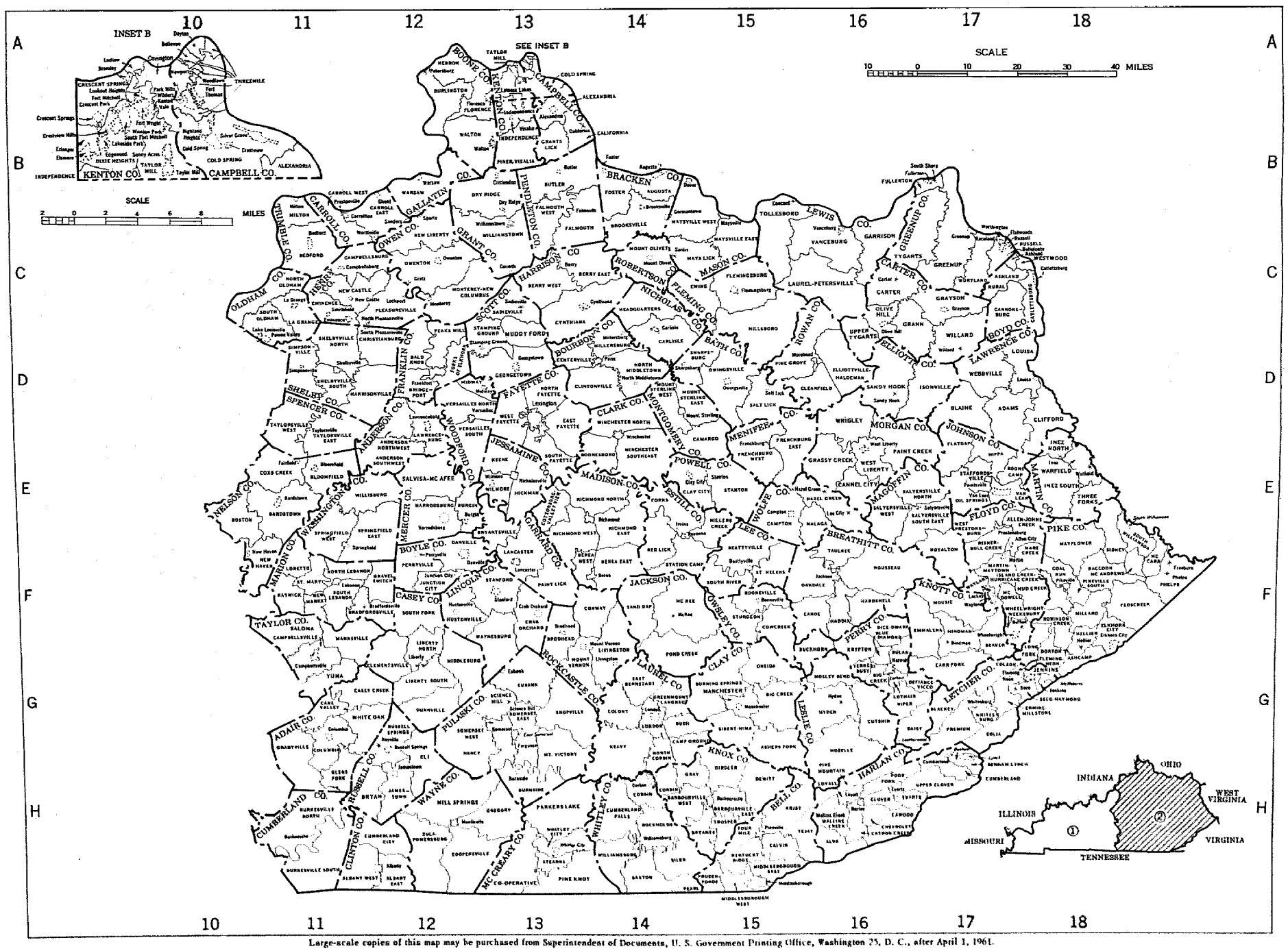

Large-scale copies of this map may be purchased from Superintendent of Documents, U. S. Government Printing Office, Washington 25, D. C., after April 1, 1961.

Table 1.—POPULATION OF THE STATE, URBAN AND RURAL: 1790 TO 1960

[For description of current and previous urban definitions, see text. Minus sign (-) denotes decrease]

Census date	The State			Urban territory				Rural territory			Percent of total	
	Population	Increase over preceding census		Number of urban places	Population	Increase over preceding census		Population	Increase over preceding census		Urban	Rural
		Number	Percent			Number	Percent		Number	Percent		
Current urban definition:												
1960 (Apr. 1)	3,038,156	93,350	3.2	88	[1]1,353,215	269,145	24.8	1,684,941	-175,795	-9.4	44.5	55.5
1950 (Apr. 1)	2,944,806	99,179	3.5	74	[2]1,084,070	...	...	1,860,736	...	...	36.8	63.2
Previous urban definition:												
1960 (Apr. 1)	3,038,156	93,350	3.2	83	1,144,583	158,844	16.1	1,893,573	-65,494	-3.3	37.7	62.3
1950 (Apr. 1)	2,944,806	99,179	3.5	68	985,739	136,412	16.1	1,959,067	-37,233	-1.9	33.5	66.5
1940 (Apr. 1)	2,845,627	231,038	8.8	56	849,327	50,301	6.3	1,996,300	180,737	10.0	29.8	70.2
1930 (Apr. 1)	2,614,589	197,959	8.2	53	799,026	165,483	26.1	1,815,563	32,476	1.8	30.6	69.4
1920 (Jan. 1)	2,416,630	126,725	5.5	51	633,543	78,101	14.1	1,783,087	48,624	2.8	26.2	73.8
1910 (Apr. 15)	2,289,905	142,731	6.6	40	555,442	87,774	18.8	1,734,463	54,957	3.3	24.3	75.7
1900 (June 1)	2,147,174	288,539	15.5	34	467,668	110,955	31.1	1,679,506	177,584	11.8	21.8	78.2
1890 (June 1)	1,858,635	209,945	12.7	26	356,713	106,790	42.7	1,501,922	103,155	7.4	19.2	80.8
1880 (June 1)	1,648,690	327,679	24.8	17	249,923	54,027	27.6	1,398,767	273,652	24.3	15.2	84.8
1870 (June 1)	1,321,011	165,327	14.3	14	195,896	75,272	62.4	1,125,115	90,055	8.7	14.8	85.2
1860 (June 1)	1,155,684	173,279	17.6	8	120,624	46,820	63.4	1,035,060	126,459	13.9	10.4	89.6
1850 (June 1)	982,405	202,577	26.0	6	73,804	42,856	138.5	908,601	159,721	21.3	7.5	92.5
1840 (June 1)	779,828	91,911	13.4	3	30,948	14,581	89.1	748,880	77,330	11.5	4.0	96.0
1830 (June 1)	687,917	123,600	21.9	2	16,367	7,076	76.2	671,550	116,524	21.0	2.4	97.6
1820 (Aug. 7)	564,317	157,806	38.8	2	9,291	4,965	114.8	555,026	152,841	38.0	1.6	98.4
1810 (Aug. 6)	406,511	185,556	84.0	1	4,326	4,326	...	402,185	181,230	82.0	1.1	98.9
1800 (Aug. 4)	220,955	147,278	199.9	...	...	...	...	220,955	147,278	199.9	...	100.0
1790 (Aug. 2)	[3]73,677	...	...	...	...	...	...	73,677	...	...	...	100.0

[1] Includes 177,248 persons in urban territory outside urban places.
[2] Includes 67,182 persons in urban territory outside urban places.
[3] Population of that part of Virginia taken to form Kentucky in 1792.

Table 2.—POPULATION IN GROUPS OF PLACES ACCORDING TO SIZE: 1960 AND 1950

[Percent not shown where less than 0.1]

Type of area and size of place	1960				1950			
	Number of places	Population	Percent of total population	Percent of total	Number of places	Population	Percent of total population	Percent of total
The State	...	3,038,156	100.0	...	...	2,944,806	100.0	...
URBAN								
Total	(1)	1,353,215	44.5	100.0	(2)	1,084,070	36.8	100.0
Within urbanized areas	...	873,783	28.8	64.6	...	608,668	20.7	56.1
Central cities, total	3	484,732	16.0	35.8	2	400,260	13.6	36.9
Cities of 1,000,000 or more	...	...	...	...	...	...	...	...
Cities of 500,000 to 1,000,000	...	...	...	...	...	...	...	...
Cities of 250,000 to 500,000	1	390,639	12.9	28.9	1	369,129	12.5	34.1
Cities of 100,000 to 250,000	...	...	...	...	...	...	...	...
Cities of 50,000 to 100,000	1	62,810	2.1	4.6	...	...	...	...
Cities under 50,000	1	31,283	1.0	2.3	1	31,131	1.1	2.9
Urban fringes, total	...	389,051	12.8	28.8	...	208,408	7.1	19.2
Places of 2,500 or more	18	211,803	7.0	15.7	9	141,226	4.8	13.0
Places of 100,000 or more	...	...	...	...	...	...	...	...
Places of 50,000 to 100,000	1	60,376	2.0	4.5	1	64,452	2.2	5.9
Places of 25,000 to 50,000	1	30,070	1.0	2.2	1	31,044	1.1	2.9
Places of 10,000 to 25,000	4	51,216	1.7	3.8	1	10,870	0.4	1.0
Places of 5,000 to 10,000	6	46,266	1.5	3.4	3	24,391	0.8	2.2
Places of 2,500 to 5,000	6	23,875	0.8	1.8	3	10,469	0.4	1.0
Places under 2,500	57	45,628	1.5	3.4	23	20,596	0.7	1.9
Places of 2,000 to 2,500	3	6,468	0.2	0.5	1	2,401	0.1	0.2
Places of 1,500 to 2,000	3	5,481	0.2	0.4	4	6,943	0.2	0.6
Places of 1,000 to 1,500	8	9,690	0.3	0.7	2	2,037	0.1	0.2
Places under 1,000	43	23,989	0.8	1.8	16	9,215	0.3	0.9
Other urban territory	...	131,620	4.3	9.7	...	46,586	1.6	4.3
Outside urbanized areas	67	479,432	15.8	35.4	63	475,402	16.1	43.9
Places of 25,000 or more	3	105,288	3.5	7.8	3	122,013	4.2	11.2
Places of 10,000 to 25,000	9	123,625	4.1	9.1	7	95,508	3.2	8.8
Places of 5,000 to 10,000	16	112,240	3.7	8.3	20	138,082	4.7	12.7
Places of 2,500 to 5,000	39	138,279	4.6	10.2	33	119,799	4.1	11.1
RURAL								
Total	...	1,684,941	55.5	100.0	...	1,860,736	63.2	100.0
Places of 1,000 to 2,500	85	131,416	4.3	7.8	104	155,316	5.3	8.3
Places of 2,000 to 2,500	13	28,847	0.9	1.7	15	33,341	1.1	1.8
Places of 1,500 to 2,000	30	51,358	1.7	3.0	27	45,232	1.5	2.4
Places of 1,000 to 1,500	42	51,211	1.7	3.0	62	76,743	2.6	4.1
Other rural territory	...	1,553,525	51.1	92.2	...	1,705,420	57.9	91.7
URBANIZED AREAS								
Total	4	873,783	28.8	100.0	3	608,668	20.7	100.0
Areas of 1,000,000 or more	...	...	...	...	...	...	...	...
Areas of 500,000 to 1,000,000	2	713,752	23.5	81.7	1	146,490	5.0	24.1
Areas of 250,000 to 500,000	...	...	...	...	1	419,183	14.2	68.9
Areas of 100,000 to 250,000	2	160,031	5.3	18.3	1	42,995	1.5	7.1
Areas under 100,000	...	...	...	...	...	...	...	...

[1] There were 88 places of 2,500 or more.
[2] There were 74 places of 2,500 or more.

Table 3.—POPULATION IN GROUPS OF PLACES ACCORDING TO SIZE 1900 TO 1960

Subject and size of place	1960		1950		1940	1930	1920	1910	1900
	Current urban definition	Previous urban definition	Current urban definition	Previous urban definition					
NUMBER OF PLACES									
Urban territory	145	83	97	68	56	53	51	40	34
Places of 2,500 or more	88	83	74	68	56	53	51	40	34
Places of 1,000,000 or more	...	...	...	...	...	...	...	...	...
Places of 500,000 to 1,000,000	...	...	...	...	...	...	...	...	...
Places of 250,000 to 500,000	1	1	1	1	1	1	...	...	...
Places of 100,000 to 250,000	...	...	...	...	...	...	1	1	1
Places of 50,000 to 100,000	2	2	2	2	1	1	1	1	...
Places of 25,000 to 50,000	5	5	4	4	5	4	2	2	3
Places of 10,000 to 25,000	13	11	8	8	6	7	4	4	3
Places of 5,000 to 10,000	22	22	23	20	17	16	14	12	8
Places of 2,500 to 5,000	45	42	36	33	26	24	29	20	19
Places under 2,500	57	...	23	...	...	...	...	...	...
Rural territory	254	300	273	265	267	316	339	355	318
Places of 1,000 to 2,500	85	88	104	80	82	74	60	59	48
Places under 1,000	169	212	169	185	185	242	279	296	270
Cumulative summary:									
Places of 1,000,000 or more	...	...	...	...	...	...	...	...	...
Places of 500,000 or more	...	...	...	...	...	...	...	...	...
Places of 250,000 or more	1	1	1	1	1	1	...	...	...
Places of 100,000 or more	1	1	1	1	1	1	1	1	1
Places of 50,000 or more	3	3	3	3	2	2	2	2	1
Places of 25,000 or more	8	8	7	7	7	6	4	4	4
Places of 10,000 or more	21	19	15	15	13	13	8	8	7
Places of 5,000 or more	43	41	38	35	30	29	22	20	15
Places of 2,500 or more	88	83	74	68	56	53	51	40	34
POPULATION									
Urban territory	1,353,215	1,144,583	1,084,070	985,739	849,327	799,026	633,543	555,442	467,662
Places of 2,500 or more	1,175,967	1,144,583	1,016,888	985,739	849,327	799,026	633,543	555,442	467,662
Places of 1,000,000 or more	...	...	...	...	...	...	...	...	...
Places of 500,000 to 1,000,000	...	...	...	...	...	...	...	...	...
Places of 250,000 to 500,000	390,639	390,639	369,129	369,129	319,077	307,745	...	...	...
Places of 100,000 to 250,000	...	...	...	...	...	...	234,891	223,928	204,731
Places of 50,000 to 100,000	123,186	123,186	119,986	119,986	62,018	65,252	57,121	53,270	...
Places of 25,000 to 50,000	166,641	166,641	128,654	128,654	173,482	138,099	70,851	65,408	97,608
Places of 10,000 to 25,000	174,841	153,676	106,378	106,378	73,772	89,511	69,057	60,688	42,907
Places of 5,000 to 10,000	158,506	158,506	162,473	141,065	123,263	112,451	100,317	84,079	56,616
Places of 2,500 to 5,000	162,154	151,935	130,268	120,527	97,715	85,972	101,306	68,069	65,806
Places under 2,500	45,628	...	20,596	...	...	...	...	...	...
Other urban territory	131,620	...	46,586	...	...	...	...	...	...
Rural territory	1,684,941	1,893,573	1,860,736	1,959,067	1,996,300	1,815,563	1,783,087	1,734,463	1,679,506
Places of 1,000 to 2,500	131,416	136,838	155,316	123,494	130,517	117,656	92,827	85,845	71,243
Places under 1,000	72,168	96,157	75,659	84,874	85,922	97,497	104,724	103,027	96,317
Other rural territory	1,481,357	1,660,578	1,629,761	1,750,699	1,779,861	1,600,410	1,585,536	1,545,591	1,511,946
Cumulative summary:									
Places of 1,000,000 or more	...	...	...	...	...	...	...	...	...
Places of 500,000 or more	...	...	...	...	...	...	...	...	...
Places of 250,000 or more	390,639	390,639	369,129	369,129	319,077	307,745	...	...	...
Places of 100,000 or more	390,639	390,639	369,129	369,129	319,077	307,745	234,891	223,928	204,731
Places of 50,000 or more	513,825	513,825	489,115	489,115	381,095	372,997	292,012	277,198	204,731
Places of 25,000 or more	680,466	680,466	617,769	617,769	554,577	511,092	362,863	342,606	302,339
Places of 10,000 or more	855,307	834,142	724,147	724,147	628,349	600,603	431,920	403,294	345,246
Places of 5,000 or more	1,013,813	992,648	886,620	865,212	751,612	713,054	532,237	487,373	401,862
Places of 2,500 or more	1,175,967	1,144,583	1,016,888	985,739	849,327	799,026	633,543	555,442	467,662
PERCENT OF TOTAL POPULATION									
Urban territory	44.5	37.7	36.8	33.5	29.8	30.6	26.2	24.3	21.8
Places of 2,500 or more	38.7	37.7	34.5	33.5	29.8	30.6	26.2	24.3	21.8
Places of 1,000,000 or more	...	...	...	...	...	...	...	...	...
Places of 500,000 to 1,000,000	...	...	...	...	...	...	...	...	...
Places of 250,000 to 500,000	12.9	12.9	12.5	12.5	11.2	11.8	...	...	...
Places of 100,000 to 250,000	...	...	...	...	...	...	9.7	9.8	9.5
Places of 50,000 to 100,000	4.1	4.1	4.1	4.1	2.2	2.5	2.4	2.3	...
Places of 25,000 to 50,000	5.5	5.5	4.4	4.4	6.1	5.3	2.9	2.9	4.5
Places of 10,000 to 25,000	5.8	5.1	3.6	3.6	2.6	3.4	2.9	2.7	2.0
Places of 5,000 to 10,000	5.2	5.2	5.5	4.8	4.3	4.3	4.2	3.7	2.6
Places of 2,500 to 5,000	5.3	5.0	4.4	4.1	3.4	3.3	4.2	3.0	3.1
Places under 2,500	1.5	...	0.7	...	...	...	...	...	...
Other urban territory	4.3	...	1.6	...	...	...	...	...	...
Rural territory	55.5	62.3	63.2	66.5	70.2	69.4	73.8	75.7	78.2
Places of 1,000 to 2,500	4.3	4.5	5.3	4.2	4.6	4.5	3.8	3.7	3.3
Places under 1,000	2.4	3.2	2.6	2.9	3.0	3.7	4.3	4.5	4.5
Other rural territory	48.8	54.7	55.3	59.5	62.5	61.2	65.6	67.5	70.4
Cumulative summary:									
Places of 1,000,000 or more	...	...	...	...	...	...	...	...	...
Places of 500,000 or more	...	...	...	...	...	...	...	...	...
Places of 250,000 or more	12.9	12.9	12.5	12.5	11.2	11.8	...	...	...
Places of 100,000 or more	12.9	12.9	12.5	12.5	11.2	11.8	9.7	9.8	9.5
Places of 50,000 or more	16.9	17.0	16.6	16.6	13.4	14.3	12.1	12.1	9.5
Places of 25,000 or more	22.4	22.5	21.0	21.0	19.5	19.3	15.0	15.0	14.1
Places of 10,000 or more	28.2	27.6	24.6	24.6	22.0	23.0	17.9	17.6	16.1
Places of 5,000 or more	33.4	32.8	30.1	29.4	26.4	27.3	22.0	21.3	18.7
Places of 2,500 or more	38.7	37.8	34.5	33.5	29.8	30.6	26.2	24.3	21.8

Table 4.—POPULATION IN INCORPORATED AND UNINCORPORATED PLACES ACCORDING TO SIZE: 1960

Size of place and urban-rural classification	All places		Incorporated places		Unincorporated places	
	Number	Population	Number	Population	Number	Population
Total	399	1,425,179	383	1,377,578	16	47,601
500,000 or more	...	...	...	...	...	...
250,000 to 500,000	1	390,639	1	390,639	...	...
100,000 to 250,000	...	...	...	...	...	...
50,000 to 100,000	2	123,186	2	123,186	...	...
25,000 to 50,000	5	166,641	5	166,641	...	...
20,000 to 25,000	...	...	...	...	...	...
10,000 to 20,000	13	174,841	11	153,676	2	21,165
5,000 to 10,000	22	158,506	22	158,506	...	...
2,500 to 5,000	45	162,154	42	151,935	3	10,219
2,000 to 2,500	16	35,315	14	30,967	2	4,348
1,500 to 2,000	33	56,839	31	53,277	2	3,562
1,000 to 1,500	50	60,901	43	52,594	7	8,307
500 to 1,000	81	58,355	81	58,355	...	...
200 to 500	100	33,579	100	33,579	...	...
Under 200	31	4,223	31	4,223	...	...
In urbanized areas	78	742,163	76	720,998	2	21,165
500,000 or more	...	...	...	...	...	...
250,000 to 500,000	1	390,639	1	390,639	...	...
100,000 to 250,000	...	...	...	...	...	...
50,000 to 100,000	2	123,186	2	123,186	...	...
25,000 to 50,000	2	61,353	2	61,353	...	...
20,000 to 25,000	...	...	...	...	...	...
10,000 to 20,000	4	51,216	2	30,051	2	21,165
In urbanized areas—Con.						
5,000 to 10,000	6	46,266	6	46,266	...	...
2,500 to 5,000	6	23,875	6	23,875	...	...
2,000 to 2,500	3	6,468	3	6,468	...	...
1,500 to 2,000	3	5,481	3	5,481	...	...
1,000 to 1,500	8	9,690	8	9,690	...	...
500 to 1,000	26	18,067	26	18,067	...	...
200 to 500	15	5,623	15	5,623	...	...
Under 200	2	299	2	299	...	...
Other urban territory	67	479,432	64	469,213	3	10,219
25,000 to 50,000	3	105,288	3	105,288	...	...
20,000 to 25,000	...	...	...	...	...	...
10,000 to 20,000	9	123,625	9	123,625	...	...
5,000 to 10,000	16	112,240	16	112,240	...	...
2,500 to 5,000	39	138,279	36	128,060	3	10,219
Rural territory	254	203,584	243	187,367	11	16,217
2,000 to 2,500	13	28,847	11	24,499	2	4,348
1,500 to 2,000	30	51,358	28	47,796	2	3,562
1,000 to 1,500	42	51,211	35	42,904	7	8,307
500 to 1,000	55	40,288	55	40,288	...	...
200 to 500	85	27,956	85	27,956	...	...
Under 200	29	3,924	29	3,924	...	...

Table 5.—POPULATION OF INCORPORATED PLACES OF 10,000 OR MORE FROM EARLIEST CENSUS TO 1960

[Minus sign (-) denotes decrease]

Incorporated place and census year	Population	Increase over preceding census	
		Number	Percent
ASHLAND:			
1960	31,283	152	0.5
1950	31,131	1,594	5.4
1940	29,537	463	1.6
1930	29,074	14,345	97.4
1920	14,729	6,041	69.5
1910	8,688	1,888	27.8
1900	6,800	2,605	62.1
1890	4,195	915	27.9
1880	3,280	1,821	124.8
1870	1,459	...	...
BOWLING GREEN:			
1960	28,338	9,991	54.5
1950	18,347	3,762	25.8
1940	14,585	2,237	18.1
1930	12,348	2,710	28.1
1920	9,638	465	5.1
1910	9,173	947	11.5
1900	8,226	423	5.4
1890	7,803	2,689	52.6
1880	5,114	540	11.8
1870	4,574	...	...
COVINGTON:			
1960	60,376	-4,076	-6.3
1950	64,452	2,434	3.9
1940	62,018	-3,234	-5.0
1930	65,252	8,131	14.2
1920	57,121	3,851	7.2
1910	53,270	10,332	24.1
1900	42,938	5,567	14.9
1890	37,371	7,651	25.7
1880	29,720	5,215	21.3
1870	24,505	8,034	48.8
1860	16,471	7,063	75.1
1850	9,408	7,382	364.4
1840	2,026	1,283	172.7
1830	743	...	...
FORT THOMAS:			
1960	14,896	4,026	37.0
1950	10,870	-164	-1.5
1940	11,034	1,026	10.3
1930	10,008	4,980	99.0
1920	5,028	...	...
FRANKFORT:			
1960	18,365	6,449	54.1
1950	11,916	424	3.7
1940	11,492	-134	-1.2
1930	11,626	1,821	18.6
1920	9,805	-660	-6.3
1910	10,465	978	10.3
FRANKFORT--Con.			
1900	9,487	1,595	20.2
1890	7,892	934	13.4
1880	6,958	1,562	28.9
1870	5,396	1,694	45.8
1860	3,702	394	11.9
1850	3,308	1,391	72.6
1840	1,917	235	14.0
1830	1,682	3	0.2
1820	1,679	580	52.8
1810	1,099	471	75.0
1800	628	...	...
GLASGOW:			
1960	10,069	3,044	43.3
1950	7,025	1,210	20.8
1940	5,815	773	15.3
1930	5,042	2,483	97.0
1920	2,559	243	10.5
1910	2,316	297	14.7
1900	2,019	-32	-1.6
1890	2,051	541	35.8
1880	1,510	777	106.0
1870	733	...	...
1860	...	...	...
1850	933	428	84.8
1840	505	-112	-18.2
1830	617	...	...
HENDERSON:			
1960	16,892	55	0.3
1950	16,837	3,677	27.9
1940	13,160	1,492	12.8
1930	11,668	-501	-4.1
1920	12,169	717	6.3
1910	11,452	1,180	11.5
1900	10,272	1,437	16.3
1890	8,835	3,470	64.7
1880	5,365	1,194	28.6
1870	4,171	...	...
1860	(1)	...	...
1850	1,775	...	...
HOPKINSVILLE:			
1960	19,465	6,939	55.4
1950	12,526	802	6.8
1940	11,724	978	9.1
1930	10,746	1,050	10.8
1920	9,696	277	2.9
1910	9,419	2,139	29.4
1900	7,280	1,447	24.8
1890	5,833	1,604	37.9
1880	4,229	1,093	34.9
1870	3,136	847	37.0
1860	2,289	...	...
LEXINGTON:			
1960	62,810	7,276	13.1
1950	55,534	6,230	12.6
1940	49,304	3,568	7.8
1930	45,736	4,202	10.1
1920	41,534	6,435	18.3
1910	35,099	8,730	33.1
1900	26,369	4,802	22.3
1890	21,567	4,911	29.5
1880	16,656	1,855	12.5
1870	14,801	5,480	58.8
1860	9,321	1,162	14.2
1850	[2]8,159	1,162	16.6
1840	6,997	971	16.1
1830	6,026	747	14.2
1820	5,279	953	22.0
1810	4,326	2,531	141.0
1800	1,795	961	115.2
1790	834	...	...
LOUISVILLE:			
1960	390,639	21,510	5.8
1950	369,129	50,052	15.7
1940	319,077	11,332	3.7
1930	307,745	72,854	31.0
1920	234,891	10,963	4.9
1910	223,928	19,197	9.4
1900	204,731	43,602	27.1
1890	161,129	37,371	30.2
1880	123,758	23,005	22.8
1870	100,753	32,720	48.1
1860	68,033	24,839	57.5
1850	43,194	21,984	103.6
1840	21,210	10,869	105.1
1830	10,341	6,329	157.8
1820	4,012	2,655	195.7
1810	1,357	998	278.0
1800	359	159	79.5
1790	200	...	...
MADISONVILLE:			
1960	13,110	1,978	17.8
1950	11,132	2,923	35.6
1940	8,209	1,301	18.8
1930	6,908	1,878	37.3
1920	5,030	64	1.3
1910	4,966	1,338	36.9
1900	3,628	1,416	64.0
1890	2,212	668	43.3
1880	1,544	522	51.1
1870	1,022	420	69.8
1860	602	...	...
1850	(1)	...	...
1840	51	-61	-54.5
1830	112	...	...
1820	(1)	...	...
1810	37	...	...

[1] Not returned separately.
[2] Estimated.

Table 5.—POPULATION OF INCORPORATED PLACES OF 10,000 OR MORE FROM EARLIEST CENSUS TO 1960—Con.

[Minus sign (-) denotes decrease]

Incorporated place and census year	Population	Increase over preceding census	
		Number	Percent
MAYFIELD:			
1960	10,762	1,772	19.7
1950	8,990	371	4.3
1940	8,619	442	5.4
1930	8,177	1,594	24.2
1920	6,583	667	11.3
1910	5,916	1,835	45.0
1900	4,081	1,172	40.3
1890	2,909	1,070	58.2
1880	1,839	1,060	136.1
1870	779	223	40.1
1860	556	...	...
MIDDLESBOROUGH:			
1960	12,607	-1,875	-12.9
1950	14,482	2,705	23.0
1940	11,777	1,427	13.8
1930	10,350	2,309	28.7
1920	8,041	736	10.1
1910	7,305	3,143	75.5
1900	4,162	891	27.2
1890	3,271	...	...
NEWPORT:			
1960	30,070	-974	-3.1
1950	31,044	413	1.3
1940	30,631	887	3.0
1930	29,744	427	1.5
1920	29,317	-992	-3.3
1910	30,309	2,008	7.1
1900	28,301	3,383	13.6
1890	24,918	4,485	21.9
1880	20,433	5,346	35.4
1870	15,087	5,041	50.2
1860	10,046	4,151	70.4
1850	5,895	...	...
NEWPORT—Con.			
1840	(1)	...	...
1830	715	...	...
1820	(1)	...	...
1810	413	307	289.6
1800	106	...	...
OWENSBORO:			
1960	42,471	8,820	26.2
1950	33,651	3,406	11.3
1940	30,245	7,480	32.9
1930	22,765	5,341	30.7
1920	17,424	1,413	8.8
1910	16,011	2,822	21.4
1900	13,189	3,352	34.1
1890	9,837	3,606	57.9
1880	6,231	2,794	81.3
1870	3,437	1,129	48.9
1860	2,308	1,093	90.0
1850	1,215	...	...
1840	(1)	...	...
1830	229	...	...
PADUCAH:			
1960	34,479	1,651	5.0
1950	32,828	-937	-2.8
1940	33,765	224	0.7
1930	33,541	8,806	35.6
1920	24,735	1,975	8.7
1910	22,760	3,314	17.0
1900	19,446	6,649	52.0
1890	12,797	4,761	59.2
1880	8,036	1,170	17.0
1870	6,866	2,276	49.6
1860	4,590	2,162	89.0
1850	2,428	...	...
1840	(1)	...	...
1830	105	...	...
RICHMOND:			
1960	12,168	1,900	18.5
1950	10,268	2,933	40.0
1940	7,335	840	12.9
1930	6,495	873	15.5
1920	5,622	282	5.3
1910	5,340	687	14.8
1900	4,653	-420	-8.3
1890	5,073	2,164	74.4
1880	2,909	1,280	78.6
1870	1,629	784	92.8
1860	845	434	105.6
1850	411	-411	-50.0
1840	822	-125	-13.2
1830	947	...	...
1820	(1)	...	...
1810	366	256	232.7
1800	110	...	...
SHIVELY:			
1960	15,155	12,754	531.2
1950	2,401	1,128	88.6
1940	1,273	...	...
WINCHESTER:			
1960	10,187	961	10.4
1950	9,226	632	7.4
1940	8,594	361	4.4
1930	8,233	-100	-1.2
1920	8,333	1,177	16.4
1910	7,156	1,192	20.0
1900	5,964	1,445	32.0
1890	4,519	2,242	98.5
1880	2,277	661	40.9
1870	1,616	474	41.5
1860	1,142	...	...

[1] Not returned separately.

Table 6.—AREA AND POPULATION OF COUNTIES, URBAN AND RURAL: 1960 AND 1950

[Minus sign (-) denotes decrease. Percent not shown where less than 0.1]

County	Map reference	Land area in square miles, 1960	1960 population									1950 population			Percent increase, 1950 to 1960		
			Total		Urban				Rural								
			Number	Per square mile	Total	Percent of total population	Urbanized areas	Other urban territory	Total	Places of 1,000 to 2,500	Other rural territory	Total	Urban	Rural	Total	Urban	Rural
The State	...	39,863	3,038,156	76.2	1,353,215	44.5	873,783	479,432	1,684,941	131,416	1,553,525	2,944,806	1,084,070	1,860,736	3.2	24.8	-9.4
Adair	G-11	393	14,699	37.4	...	...	...	...	14,699	2,255	12,444	17,603	...	17,603	-16.5	...	-16.5
Allen	H-9	364	12,269	33.7	3,324	27.1	...	3,324	8,945	...	8,945	13,787	...	13,787	-11.0	...	-35.1
Anderson	D-12	206	8,618	41.8	2,523	29.3	...	2,523	6,095	...	6,095	8,984	...	8,984	-4.1	...	-32.2
Ballard	G-2	259	8,291	32.0	...	...	...	...	8,291	...	8,291	8,545	...	8,545	-3.0	...	-3.0
Barren	G-9	486	28,303	58.2	10,069	35.6	...	10,069	18,234	1,418	16,816	28,461	7,025	21,436	-0.6	43.3	-14.9
Bath	G-15	287	9,114	31.8	...	...	...	...	9,114	1,040	8,074	10,410	...	10,410	-12.4	...	-12.4
Bell	H-15	370	35,336	95.5	15,788	44.7	...	15,788	19,548	...	19,548	47,602	18,372	29,230	-25.8	-14.1	-33.1
Boone	A-12	252	21,940	87.1	5,848	26.7	5,848	...	16,092	1,530	14,562	13,015	...	13,015	68.6	...	23.6
Bourbon	D-13	300	18,178	60.6	7,791	42.9	...	7,791	10,387	...	10,387	17,752	6,912	10,840	2.4	12.7	-4.2
Boyd	C-17	159	52,163	328.1	39,834	76.4	39,834	...	12,329	...	12,329	49,949	39,321	10,628	4.4	1.3	16.0
Boyle	E-12	182	21,257	116.8	9,010	42.4	...	9,010	12,247	1,047	11,200	20,532	8,686	11,846	3.5	3.7	3.4
Bracken	B-14	206	7,422	36.0	...	...	...	...	7,422	1,458	5,964	8,424	...	8,424	-11.9	...	-11.9
Breathitt	E-16	494	15,490	31.4	...	...	...	...	15,490	1,852	13,638	19,964	...	19,964	-22.4	...	-22.4
Breckinridge	D-8	566	14,734	26.0	...	...	...	...	14,734	3,901	10,833	15,528	...	15,528	-5.1	...	-5.1
Bullitt	D-10	300	15,726	52.4	...	...	...	...	15,726	4,225	11,501	11,349	...	11,349	38.6	...	38.6
Butler	F-8	443	9,586	21.6	...	...	...	...	9,586	1,318	8,268	11,309	...	11,309	-15.2	...	-15.2
Caldwell	G-5	357	13,073	36.6	5,618	43.0	...	5,618	7,455	...	7,455	13,199	5,388	7,811	-1.0	4.3	-4.6
Calloway	H-4	381	20,972	55.0	9,303	44.4	...	9,303	11,669	...	11,669	20,147	6,035	14,112	4.1	54.2	-17.3
Campbell	A-13	151	86,803	574.9	71,984	82.9	71,984	...	14,819	2,525	12,294	76,196	64,187	12,009	13.9	12.1	23.4
Carlisle	H-2	196	5,608	28.6	...	...	...	...	5,608	1,067	4,541	6,206	...	6,206	-9.6	...	-9.6
Carroll	B-11	131	7,978	60.9	3,218	40.3	...	3,218	4,760	...	4,760	8,517	3,226	5,291	-6.3	-0.2	-10.0
Carter	C-16	402	20,817	51.8	...	...	...	...	20,817	3,090	17,727	22,559	...	22,559	-7.7	...	-7.7
Casey	F-12	435	14,327	32.9	...	...	...	...	14,327	1,578	12,749	17,446	...	17,446	-17.9	...	-17.9
Christian	G-6	726	56,904	78.4	19,465	34.2	...	19,465	37,439	...	37,439	42,359	12,526	29,833	34.3	55.4	25.5
Clark	D-14	259	21,075	81.4	10,187	48.3	...	10,187	10,888	...	10,888	18,898	9,226	9,672	11.5	10.4	12.6
Clay	G-15	474	20,748	43.8	...	...	...	...	20,748	1,868	18,880	23,116	...	23,116	-10.2	...	-10.2
Clinton	H-11	191	8,886	46.5	...	...	...	...	8,886	1,887	6,999	10,605	...	10,605	-16.2	...	-16.2
Crittenden	F-4	365	8,648	23.7	...	...	...	...	8,648	2,468	6,180	10,818	...	10,818	-20.1	...	-20.1
Cumberland	H-11	307	7,835	25.5	...	...	...	...	7,835	1,688	6,147	9,309	...	9,309	-15.8	...	-15.8
Daviess	E-6	466	70,588	151.5	42,471	60.2	...	42,471	28,117	3,610	24,507	57,241	33,651	23,590	23.3	26.2	19.2
Edmonson	F-9	304	8,085	26.6	...	...	...	...	8,085	...	8,085	9,376	...	9,376	-13.8	...	-13.8
Elliott	D-16	240	6,330	26.4	...	...	...	...	6,330	...	6,330	7,085	...	7,085	-10.7	...	-10.7
Estill	E-14	260	12,466	47.9	2,955	23.7	...	2,955	9,511	...	9,511	14,677	3,259	11,418	-15.1	-9.3	-16.7
Fayette	D-13	280	131,906	471.1	111,940	84.9	111,940	...	19,966	...	19,966	100,746	75,311	25,435	30.9	48.6	-21.5
Fleming	C-14	350	10,890	31.1	...	...	...	...	10,890	2,067	8,823	11,962	...	11,962	-9.0	...	-9.0

Table 6.—AREA AND POPULATION OF COUNTIES, URBAN AND RURAL: 1960 AND 1950—Con.

[Minus sign (-) denotes decrease. Percent not shown where less than 0.1]

County	Map reference	Land area in square miles, 1960	1960 population									1950 population			Percent increase, 1950 to 1960		
			Total		Urban				Rural								
			Number	Per square mile	Total	Percent of total population	Urbanized areas	Other urban territory	Total	Places of 1,000 to 2,500	Other rural territory	Total	Urban	Rural	Total	Urban	Rural
Floyd	E-17	401	41,642	103.8	3,133	7.5	...	3,133	38,509	2,858	35,651	53,500	3,585	49,915	-22.2	-12.6	-22.9
Franklin	D-12	211	29,421	139.4	18,365	62.4	...	18,365	11,056	...	11,056	25,933	11,916	14,017	13.5	54.1	-21.1
Fulton	I-2	205	11,256	54.9	3,265	29.0	...	3,265	7,991	1,537	6,454	13,668	3,224	10,444	-17.6	1.3	-23.5
Gallatin	B-12	100	3,867	38.7	...	...	...	...	3,867	...	3,867	3,969	...	3,969	-2.6	...	-2.6
Garrard	E-13	236	9,747	41.3	3,021	31.0	...	3,021	6,726	...	6,726	11,029	...	11,029	-11.6	...	-39.0
Grant	C-13	250	9,489	38.0	...	...	...	...	9,489	1,611	7,878	9,809	...	9,809	-3.3	...	-3.3
Graves	H-3	560	30,021	53.6	10,762	35.8	...	10,762	19,259	...	19,259	31,364	8,990	22,374	-4.3	19.7	-13.9
Grayson	E-8	514	15,834	30.8	2,982	18.8	...	2,982	12,852	...	12,852	17,063	...	17,063	-7.2	...	-24.7
Green	F-10	282	11,249	39.9	...	...	...	...	11,249	2,334	8,915	11,261	...	11,261	-0.1	...	-0.1
Greenup	B-16	350	29,238	83.5	8,257	28.2	8,257	...	20,981	2,322	18,659	24,887	3,674	21,213	17.5	124.7	-1.1
Hancock	D-7	187	5,330	28.5	...	...	...	...	5,330	...	5,330	6,009	...	6,009	-11.3	...	-11.3
Hardin	E-9	616	67,789	110.0	13,025	19.2	...	13,025	54,764	4,392	50,372	50,312	5,807	44,505	34.7	124.3	23.1
Harlan	H-16	469	51,107	109.0	12,258	24.0	...	12,258	38,849	4,607	34,242	71,751	20,407	51,344	-28.8	-39.9	-24.3
Harrison	C-13	308	13,704	44.5	5,641	41.2	...	5,641	8,063	...	8,063	13,736	4,847	8,889	-0.2	16.4	-9.3
Hart	F-9	425	14,119	33.2	...	...	...	...	14,119	2,937	11,182	15,321	...	15,321	-7.8	...	-7.8
Henderson	E-5	440	33,519	76.2	16,892	50.4	...	16,892	16,627	...	16,627	30,715	16,837	13,878	9.1	0.3	19.8
Henry	C-11	289	10,987	38.0	...	...	...	...	10,987	1,958	9,029	11,394	...	11,394	-3.6	...	-3.6
Hickman	H-2	248	6,747	27.2	...	...	...	...	6,747	1,647	5,100	7,778	...	7,778	-13.3	...	-13.3
Hopkins	F-5	555	38,458	69.3	18,898	49.1	...	18,898	19,560	1,308	18,252	38,815	13,885	24,930	-0.9	36.1	-21.5
Jackson	F-14	337	10,677	31.7	...	...	...	...	10,677	...	10,677	13,101	...	13,101	-18.5	...	-18.5
Jefferson	C-10	375	610,947	1,629.2	540,458	88.5	534,263	6,195	70,489	1,170	69,319	484,615	419,183	65,432	26.1	28.9	7.7
Jessamine	D-13	177	13,625	77.0	7,048	51.7	...	7,048	6,577	...	6,577	12,458	3,406	9,052	9.4	106.9	-27.3
Johnson	D-17	264	19,748	74.8	4,025	20.4	...	4,025	15,723	...	15,723	23,846	4,309	19,537	-17.2	-6.6	-19.5
Kenton	B-13	165	120,700	731.5	101,657	84.2	101,657	...	19,043	...	19,043	104,254	89,480	14,774	15.8	13.6	28.9
Knott	F-17	356	17,362	48.8	...	...	...	...	17,362	...	17,362	20,320	...	20,320	-14.6	...	-14.6
Knox	H-15	373	25,258	67.7	4,587	18.2	...	4,587	20,671	...	20,671	30,409	4,530	25,879	-16.9	1.3	-20.1
Larue	F-10	260	10,346	39.8	...	...	...	...	10,346	1,985	8,361	9,956	...	9,956	3.9	...	3.9
Laurel	G-14	443	24,901	56.2	4,035	16.2	...	4,035	20,866	...	20,866	25,797	3,426	22,371	-3.5	17.8	-6.7
Lawrence	D-17	425	12,134	28.6	...	...	...	...	12,134	2,071	10,063	14,418	...	14,418	-15.8	...	-15.8
Lee	E-15	210	7,420	35.3	...	...	...	...	7,420	1,048	6,372	8,739	...	8,739	-15.1	...	-15.1
Leslie	G-16	412	10,941	26.6	...	...	...	...	10,941	...	10,941	15,537	...	15,537	-29.6	...	-29.6
Letcher	G-17	339	30,102	88.8	3,202	10.6	...	3,202	26,900	3,137	23,763	39,522	6,921	32,601	-23.8	-53.7	-17.5
Lewis	B-16	485	13,115	27.0	...	...	...	...	13,115	1,881	11,234	13,520	...	13,520	-3.0	...	-3.0
Lincoln	F-12	340	16,503	48.5	...	...	...	...	16,503	2,019	14,484	18,668	...	18,668	-11.6	...	-11.6
Livingston	F-4	317	7,029	22.2	...	...	...	...	7,029	...	7,029	7,184	...	7,184	-2.2	...	-2.2
Logan	G-7	563	20,896	37.1	5,861	28.0	...	5,861	15,035	1,013	14,022	22,335	4,529	17,806	-6.4	29.4	-15.6
Lyon	G-4	254	5,924	23.3	...	...	...	...	5,924	1,858	4,066	6,853	...	6,853	-13.6	...	-13.6
McCracken	G-3	251	57,306	228.3	34,479	60.2	...	34,479	22,827	3,792	19,035	49,137	32,828	16,309	16.6	5.0	40.0
McCreary	H-13	408	12,463	30.5	...	...	...	...	12,463	1,034	11,429	16,660	...	16,660	-25.2	...	-25.2
McLean	E-6	257	9,355	36.4	...	...	...	...	9,355	1,506	7,849	10,021	...	10,021	-6.6	...	-6.6
Madison	E-13	446	33,482	75.1	16,470	49.2	...	16,470	17,012	...	17,012	31,179	13,640	17,539	7.4	20.7	-3.0
Magoffin	E-16	303	11,156	36.8	...	...	...	...	11,156	1,173	9,983	13,839	...	13,839	-19.4	...	-19.4
Marion	F-11	343	16,887	49.2	4,813	28.5	...	4,813	12,074	...	12,074	17,212	4,640	12,572	-1.9	3.7	-4.0
Marshall	G-3	303	16,736	55.2	3,074	18.4	...	3,074	13,662	1,505	12,157	13,387	...	13,387	25.0	...	2.1
Martin	E-18	231	10,201	44.2	...	...	...	...	10,201	...	10,201	11,677	...	11,677	-12.6	...	-12.6
Mason	C-15	239	18,454	77.2	8,484	46.0	...	8,484	9,970	...	9,970	18,486	8,632	9,854	-0.2	-1.7	1.2
Meade	D-8	308	18,938	61.5	...	...	...	...	18,938	3,285	15,653	9,422	...	9,422	101.0	...	101.0
Menifee	D-15	210	4,276	20.4	...	...	...	...	4,276	...	4,276	4,798	...	4,798	-10.9	...	-10.9
Mercer	E-12	256	14,596	57.0	6,061	41.5	...	6,061	8,535	...	8,535	14,643	5,262	9,381	-0.3	15.2	-9.0
Metcalfe	G-10	296	8,367	28.3	...	...	...	...	8,367	...	8,367	9,851	...	9,851	-15.1	...	-15.1
Monroe	H-10	334	11,799	35.3	...	...	...	...	11,799	2,091	9,708	13,770	...	13,770	-14.3	...	-14.3
Montgomery	D-14	204	13,461	66.0	5,370	39.9	...	5,370	8,091	...	8,091	13,025	5,294	7,731	3.3	1.4	4.7
Morgan	D-16	369	11,056	30.0	...	...	...	...	11,056	1,165	9,891	13,624	...	13,624	-18.8	...	-18.8
Muhlenberg	G-6	482	27,791	57.7	6,892	24.8	...	6,892	20,899	...	20,899	32,501	6,771	25,730	-14.5	1.8	-18.8
Nelson	E-10	437	22,168	50.7	4,798	21.6	...	4,798	17,370	1,009	16,361	19,521	4,154	15,367	13.6	15.5	13.0
Nicholas	C-14	204	6,677	32.7	...	...	...	...	6,677	1,601	5,076	7,532	...	7,532	-11.4	...	-11.4
Ohio	F-7	596	17,725	29.7	...	...	...	...	17,725	3,266	14,459	20,840	...	20,840	-14.9	...	-14.9
Oldham	C-11	184	13,388	72.8	...	...	...	...	13,388	2,168	11,220	11,018	...	11,018	21.5	...	21.5
Owen	C-12	351	8,237	23.5	...	...	...	...	8,237	1,376	6,861	9,755	...	9,755	-15.6	...	-15.6
Owsley	F-15	197	5,369	27.3	...	...	...	...	5,369	...	5,369	7,324	...	7,324	-26.7	...	-26.7
Pendleton	B-13	279	9,968	35.7	2,568	25.8	...	2,568	7,400	...	7,400	9,610	...	9,610	3.7	...	-23.0
Perry	F-16	343	34,961	101.9	5,958	17.0	...	5,958	29,003	2,365	26,638	46,566	6,985	39,581	-24.9	-14.7	-26.7
Pike	E-18	786	68,264	86.8	4,754	7.0	...	4,754	63,510	2,182	61,328	81,154	5,154	76,000	-15.9	-7.8	-16.4
Powell	E-15	173	6,674	38.6	...	...	...	...	6,674	...	6,674	6,812	...	6,812	-2.0	...	-2.0
Pulaski	G-12	630	34,403	54.6	10,757	31.3	...	10,757	23,646	...	23,646	38,452	7,097	31,355	-10.5	51.6	-24.6
Robertson	C-14	101	2,443	24.2	...	...	...	...	2,443	...	2,443	2,881	...	2,881	-15.2	...	-15.2
Rockcastle	F-13	311	12,334	39.7	...	...	...	...	12,334	1,177	11,157	13,925	...	13,925	-11.4	...	-11.4
Rowan	D-15	290	12,808	44.2	4,170	32.6	...	4,170	8,638	...	8,638	12,708	3,102	9,606	0.8	34.4	-10.1
Russell	G-12	242	11,076	45.8	...	...	...	...	11,076	1,125	9,951	13,717	...	13,717	-19.3	...	-19.3
Scott	C-13	284	15,376	54.1	6,986	45.4	...	6,986	8,390	...	8,390	15,141	5,516	9,625	1.6	26.6	-12.8
Shelby	C-11	384	18,493	48.2	4,525	24.5	...	4,525	13,968	...	13,968	17,912	4,403	13,509	3.2	2.8	3.4
Simpson	H-8	239	11,548	48.3	5,319	46.1	...	5,319	6,229	...	6,229	11,678	4,343	7,335	-1.1	22.5	-15.1
Spencer	D-11	193	5,680	29.4	...	...	...	...	5,680	...	5,680	6,157	...	6,157	-7.7	...	-7.7
Taylor	F-11	284	16,285	57.3	6,966	42.8	...	6,966	9,319	...	9,319	14,403	3,477	10,926	13.1	100.3	-14.7
Todd	G-6	376	11,364	30.2	...	...	...	...	11,364	2,659	8,705	12,890	...	12,890	-11.8	...	-11.8
Trigg	H-5	457	8,870	19.4	...	...	...	...	8,870	1,980	6,890	9,683	...	9,683	-8.4	...	-8.4
Trimble	B-11	146	5,102	34.9	...	...	...	...	5,102	...	5,102	5,148	...	5,148	-0.9	...	-0.9
Union	E-4	343	14,537	42.4	3,741	25.7	...	3,741	10,796	3,464	7,332	14,893	3,257	11,636	-2.4	14.9	-7.2
Warren	G-8	546	45,491	83.3	28,338	62.3	...	28,338	17,153	...	17,153	42,758	18,347	24,411	6.4	54.5	-29.7
Washington	E-11	307	11,168	36.4	...	...	...	...	11,168	2,382	8,786	12,777	...	12,777	-12.6	...	-12.6
Wayne	H-12	440	14,700	33.4	2,940	20.0	...	2,940	11,760	...	11,760	16,475	2,934	13,541	-10.8	0.2	-13.2
Webster	F-5	339	14,244	42.0	3,771	26.5	...	3,771	10,473	2,482	7,991	15,555	3,905	11,650	-8.4	-3.4	-10.1
Whitley	H-14	458	25,815	56.4	9,221	35.7	...	9,221	16,594	...	16,594	31,940	9,488	22,452	-19.2	-2.8	-26.1
Wolfe	E-15	227	6,534	28.8	...	...	...	...	6,534	...	6,534	7,615	...	7,615	-14.2	...	-14.2
Woodford	D-12	193	11,913	61.7	4,060	34.1	...	4,060	7,853	1,044	6,809	11,212	2,760	8,452	6.3	47.1	-7.1

Table 7.—POPULATION OF COUNTIES, BY CENSUS COUNTY DIVISIONS: 1960

["U" denotes an unincorporated place. Total population of a place located in 2 or more census county divisions appears in table 8]

County and census county division	Population
ADAIR COUNTY	14,699
Cane Valley div.	1,266
Casey Creek div.	1,719
Columbia div.	5,502
Columbia city[1]	2,255
Glens Fork div.	1,378
Gradyville div.	2,317
White Oak div.	2,517
ALLEN COUNTY	12,269
Adolphus div.	1,867
Halfway div.	1,221
Holland div.	1,494
Scottsville div.	5,887
Scottsville city[2]	3,324
Settle div.	1,800
ANDERSON COUNTY	8,618
Anderson Northwest div.	1,358
Anderson Southwest div.	1,817
Lawrenceburg div.	5,443
Lawrenceburg city[3]	2,523
BALLARD COUNTY	8,291
Bandana div.	2,091
Kevil city[4]	231
Barlow div.	1,547
Barlow city[4]	731
La Center div.	1,952
La Center city[4]	882
Wickliffe div.	2,701
Blandville city[4]	133
Wickliffe city[4]	917
BARREN COUNTY	28,303
Cave City div.	4,227
Cave City[5]	1,418
Park City[5]	497
Glasgow div.	13,374
Glasgow city[5]	10,069
Hiseville div.	2,646
Rocky Hill div.	2,296
Temple Hill div.	2,922
Tracy div.	2,838
BATH COUNTY	9,114
Owingsville div.	4,632
Owingsville city	1,040
Salt Lick div.	2,460
Salt Lick city[6]	370
Sharpsburg div.	2,022
Sharpsburg city[6]	311
BELL COUNTY	35,336
Arjay div.	6,041
Calvin div.	2,367
Four Mile div.	2,360
Kentucky Ridge div.	1,444
Middlesborough div.	12,607
Middlesborough city	12,607
Middlesborough East div.	1,352
Middlesborough West div.	1,855
Pineville div.	3,181
Pineville city[7]	3,181
Pruden-Fonde div.	1,591
Tejay div.	2,538
BOONE COUNTY	21,940
Burlington div.	3,114
Petersburg city[8]	390
Florence div.	11,026
Florence city[8]	5,837
Hebron div.	3,603
Walton div.	4,197
Walton city[8]	1,530
BOURBON COUNTY	18,178
Centerville div.	2,343
Clintonville div.	2,852
Millersburg div.	2,601
Millersburg city[9]	913
North Middletown div.	2,591
North Middletown city[9]	291
Paris div.	7,791
Paris city[9]	7,791
BOYD COUNTY	52,163
Ashland div.	31,283
Ashland city[10]	31,283
Ashland Rural div.	4,551
Cannonsburg div.	3,023
Catlettsburg div.	6,889
Catlettsburg city	3,874
Westwood div.	6,417
BOYLE COUNTY	21,257
Danville div.	15,045
Danville city[11]	9,010
Junction City div.	3,736
Junction City[11]	1,047
Perryville div.	2,476
Perryville city	715
BRACKEN COUNTY	7,422
Augusta div.	2,589
Augusta city	1,458
Brooksville div.	3,178
Brooksville city[12]	601
Germantown city (pt.)[12]	152
Foster div.	1,655
Foster city[12]	114
BREATHITT COUNTY	15,490
Canoe div.	2,012
Haddix div.	2,319
Hardshell div.	1,885
Oakdale div.	4,838
Jackson city	1,852
Rousseau div.	2,517
Taulbee div.	1,919
BRECKINRIDGE COUNTY	14,734
Cloverport div.	3,321
Cloverport city	1,334
Hardinsburg div.	3,523
Hardinsburg city[13]	1,377
Hudsonville div.	1,965
Irvington div.	3,672
Irvington city[13]	1,190
McDaniels div.	2,253
BULLITT COUNTY	15,726
Lebanon Junction div.	2,705
Lebanon Junction city[14]	1,527
Mount Washington div.	3,185
Mount Washington city[14]	1,173
Shepherdsville Northwest div.	7,339
Shepherdsville city[14]	1,525
Shepherdsville Southeast div.	2,497
BUTLER COUNTY	9,586
Jetson div.	1,442
Morgantown div.	2,952
Morgantown city[15]	1,318
Woodbury city[15]	122
Rochester div.	1,494
Rochester city[15]	314
Sugar Grove div.	1,417
Welchs Creek div.	2,281
CALDWELL COUNTY	13,073
Fredonia div.	2,273
Fredonia city[16]	427
Princeton div.	5,618
Princeton city[16]	5,618
Princeton North div.	2,650
Princeton South div.	2,532
CALLOWAY COUNTY	20,972
Kirksey div.	3,985
Dexter city[17]	250
Murray div.	9,303
Murray city[17]	9,303
New Concord div.	2,166
Shiloh div.	2,351
Southwest div.	3,167
Hazel city[17]	342
CAMPBELL COUNTY	86,803
Alexandria div.	5,322
Alexandria city[18]	1,318
Bellevue div.	9,336
Bellevue city	9,336
California div.	2,029
California city[18]	163
Cold Spring div.	10,201
Cold Spring city[18]	1,095
Crestview city[18]	616
Highland Heights city[18]	3,491
Silver Grove city[18]	1,207
Dayton div.	9,050
Dayton city	9,050
Fort Thomas div.	14,896
Fort Thomas city[18]	14,896
Grants Lick div.	2,150
Newport div.	30,070
Newport city	30,070
Threemile div.	3,749
Southgate city	2,070
Wilders city[18]	239
Woodlawn city[18]	387
CARLISLE COUNTY	5,608
Arlington div.	1,786
Arlington city[19]	584
Bardwell East div.	1,793
Bardwell West div.	2,029
Bardwell city[19]	1,067
CARROLL COUNTY	7,978
Carroll East div.	6,354
Carrollton city	3,218
Ghent city[20]	342
Sanders city[20]	203
Worthville city[20]	247
Carroll West div.	1,624
Prestonville city[20]	211
CARTER COUNTY	20,817
Carter div.	1,622
Carter city[21]	122
Grahn div.	3,102
Grayson div.	5,321
Grayson city[21]	1,692
Olive Hill div.	4,392
Olive Hill city[21]	1,398
Upper Tygarts div.	2,799
Willard div.	3,581
Willard city[21]	164
CASEY COUNTY	14,327
Clementsville div.	2,397
Dunnville div.	2,119
Liberty North div.	3,011
Liberty city[22]	1,578
Liberty South div.	2,223
Middleburg div.	3,193
South Fork div.	1,384
CHRISTIAN COUNTY	56,904
Crofton East div.	2,827
Crofton city[23]	892
Crofton West div.	2,234
Fort Campbell div.	13,111
Hopkinsville div.	19,465
Hopkinsville city[23]	19,465
Hopkinsville East div.	4,993
Hopkinsville South div.	3,029
Hopkinsville West div.	3,803
Lafayette div.	2,816
Lafayette city[23]	196
Pembroke div.	4,626
Pembroke city[23]	517
CLARK COUNTY	21,075
Boonesboro div.	2,664
Winchester div.	10,187
Winchester city[24]	10,187
Winchester North div.	4,053
Winchester Southeast div.	4,171
CLAY COUNTY	20,748
Ashers Fork div.	2,190
Big Creek div.	3,713
Burning Springs div.	4,066
Manchester div.	4,884
Manchester city	1,868
Oneida div.	2,617
Sibert-Hima div.	3,278
CLINTON COUNTY	8,886
Albany East div.	1,934
Albany West div.	4,156
Albany city[25]	1,887
Cumberland City div.	2,796
CRITTENDEN COUNTY	8,648
Marion East div.	2,489
Marion South div.	2,005
Dycusburg city[26]	99
Marion West div.	4,154
Marion city[26]	2,468
CUMBERLAND COUNTY	7,835
Burkesville North div.	4,754
Burkesville city[27]	1,688
Burkesville South div.	3,081
DAVIESS COUNTY	70,588
Maceo div.	4,779
Owensboro div.	42,743
Owensboro city[28]	42,471
Owensboro East div.	5,755
Owensboro East (U)	2,244
Owensboro West div.	5,171
Owensboro West (U)	1,366
Stanley div.	3,048
DAVIESS COUNTY--Con.	
Utica div.	2,874
West Louisville div.	2,631
Whitesville div.	3,587
Whitesville city[28]	713
EDMONSON COUNTY	8,085
Brownsville North div.	2,718
Brownsville South div.	3,480
Brownsville city[29]	473
Lincoln div.	921
Sunfish div.	966
ELLIOTT COUNTY	6,330
Isonville div.	2,258
Sandy Hook div.	4,072
Sandy Hook city[30]	195
ESTILL COUNTY	12,466
Forks div.	5,454
Irvine city	2,955
Millers Creek div.	2,051
Ravenna city	921
Red Lick div.	3,073
Station Camp div.	1,888
FAYETTE COUNTY	131,906
East Fayette div.	6,811
Lexington div.	67,211
Lexington city[31]	62,810
North Fayette div.	14,266
South Fayette div.	14,654
West Fayette div.	28,964
FLEMING COUNTY	10,890
Ewing div.	2,365
Flemingsburg div.	5,330
Flemingsburg city[32]	2,067
Hillsboro div.	3,195
FLOYD COUNTY[33]	41,642
Allen-Johns Creek div.	3,588
Allen City[33]	370
Mare Creek div.	3,122
Martin-Maytown div.	5,001
Martin city[33]	992
McDowell div.	4,700
Mud Creek div.	4,782
Prestonsburg div.	3,133
Prestonsburg city[33]	3,133
Risner-Bull Creek div.	3,065
Wayland div.	4,855
Lackey city[33]	221
Wayland city[33]	1,340
West Prestonsburg div.	3,192
Wheelwright-Weeksbury div.	6,204
Burton city[33]	504
Wheelwright city[33]	1,518
FRANKLIN COUNTY	29,421
Bald Knob div.	1,694
Bridgeport div.	4,558
Forks of Elkhorn div.	2,425
Frankfort div.	18,365
Frankfort city[34]	18,365
Peaks Mill div.	2,379
FULTON COUNTY	11,256
Fulton div.	5,370
Fulton city[35]	3,265
Hickman div.	4,358
Hickman city	1,537
Western div.	1,528
GALLATIN COUNTY	3,867
Warsaw div.	3,867
Sparta city (pt.)[36]	195
Warsaw city	981
GARRARD COUNTY	9,747
Bryantsville div.	1,825
Lancaster div.	5,708
Lancaster city[37]	3,021
Paint Lick div.	2,214
GRANT COUNTY	9,489
Dry Ridge div.	4,379
Crittenden city[38]	287
Dry Ridge city[38]	802
Williamstown div.	5,110
Corinth city[38]	238
Williamstown city	1,611

See footnotes at end of table, p. 14.

Table 7.—POPULATION OF COUNTIES, BY CENSUS COUNTY DIVISIONS: 1960—Con.

["U" denotes an unincorporated place. Total population of a place located in 2 or more census county divisions appears in table 8]

County and census county division	Population
GRAVES COUNTY	30,021
Fancy Farm div.	3,427
Farmington div.	1,654
Hickory Grove div.	4,389
Hickory Grove city[39]	170
Mayfield div.	10,762
Mayfield city[39]	10,762
Sedalia div.	2,884
Sedalia city[39]	258
Symsonia div.	3,632
Wingo-Water Valley div.	3,273
Water Valley city[39]	267
Wingo city[39]	340
GRAYSON COUNTY	15,834
Caneyville div.	3,181
Caneyville city[40]	278
Clarkson div.	2,368
Clarkson city[40]	645
Leitchfield North div.	4,395
Leitchfield city[40]	2,982
Leitchfield South div.	2,603
Millerstown div.	1,670
Short Creek div.	1,617
GREEN COUNTY	11,249
Donansburg div.	2,376
Greensburg div.	4,053
Greensburg city[41]	2,334
Gresham div.	1,813
Summersville div.	3,007
GREENUP COUNTY	29,238
Fullerton div.	3,852
Fullerton (U)	1,082
South Shore city[42]	658
Greenup div.	6,183
Greenup city[42]	1,240
Russell div.	12,230
Bellefonte city[42]	337
Flatwoods city[42]	3,741
Raceland city[42]	1,115
Russell city[42]	1,458
Worthington city[42]	1,235
Tygarts div.	3,175
Wurtland div.	3,798
HANCOCK COUNTY	5,330
Hawesville div.	2,194
Hawesville city	882
Lewisport div.	1,614
Lewisport city[43]	610
Patesville div.	1,522
HARDIN COUNTY	67,789
Cecilia div.	2,049
Elizabethtown div.	9,641
Elizabethtown city[44]	9,641
Elizabethtown North div.	3,328
Elizabethtown South div.	4,173
Sonora div.	2,894
Sonora city[44]	268
Upton city (pt.)[44]	262
Summit div.	2,418
Vine Grove North div.	7,621
Radcliff city[44]	3,384
Vine Grove South div.	4,737
Vine Grove city[44]	2,435
West Point div.	30,928
West Point city[44]	1,957
HARLAN COUNTY	51,107
Alva div.	1,765
Benham-Lynch div.	5,693
Benham (U)	1,874
Lynch (U)	3,810
Catron Creek div.	4,728
Cawood div.	3,379
Chevrolet div.	2,594
Clover div.	4,450
Cumberland div.	6,613
Cumberland city[45]	4,271
Evarts div.	4,478
Evarts city[45]	1,473
Harlan div.	4,177
Harlan city	4,177
Loyall div.	3,268
Loyall city[45]	1,260
Pine Mountain div.	1,521
Poor Fork div.	2,034
Upper Clover div.	2,953
Wallins Creek div.	3,454
Wallins Creek city[45]	468
HARRISON COUNTY	13,704
Berry East div.	2,293
Berry city[46]	279
Berry West div.	1,718
Cynthiana div.	9,693
Cynthiana city[46]	5,641
HART COUNTY	14,119
Bonnieville div.	2,992
Bonnieville city[47]	376
Hammonville div.	1,469
Hardyville div.	2,765
Horse Cave div.	3,989
Horse Cave city[47]	1,780
Munfordville div.	2,904
Munfordville city[47]	1,157
HENDERSON COUNTY	33,519
Corydon div.	5,144
Corydon city	746
Hebbardsville-Robards div.	2,856
Henderson div.	16,892
Henderson city[48]	16,892
Henderson Suburban div.	4,200
Spottsville Rural div.	4,427
HENRY COUNTY	10,987
Campbellsburg div.	1,961
Campbellsburg city[49]	348
Eminence div.	3,497
Eminence city[49]	1,958
Smithfield city[49]	160
New Castle div.	2,680
New Castle city[49]	699
Pleasureville div.	2,849
Lockport city[49]	82
North Pleasureville city[49]	313
South Pleasureville city (pt.)[49]	392
HICKMAN COUNTY	6,747
Clinton East div.	3,223
Clinton West div.	3,524
Clinton city	1,647
Columbus city	357
HOPKINS COUNTY	38,458
Dawson Springs div.	5,175
Dawson Springs city[50]	3,002
Earlington div.	2,786
Earlington city	2,786
Hanson div.	1,759
Hanson city[50]	376
Madisonville div.	13,110
Madisonville city	13,110
Madisonville North div.	2,528
Madisonville South div.	3,052
Mortons Gap div.	2,716
Mortons Gap city[50]	1,308
Nebo div.	2,114
Nebo city[50]	338
Nortonville div.	3,108
Nortonville city	755
White Plains city[50]	359
St. Charles div.	2,110
St. Charles city[50]	421
JACKSON COUNTY	10,677
McKee div.	4,308
McKee city[51]	234
Pond Creek div.	3,513
Sand Gap div.	2,856
JEFFERSON COUNTY[52]	610,947
Anchorage div.	16,197
Anchorage city[52]	1,170
Forest Hills city[52]	180
Lake Louisville city (pt.)[52]	71
Middletown (U)	2,764
St. Regis Park city[52]	1,179
Buechel div.	16,148
West Buechel city[52]	504
Fairdale div.	17,380
Hollyville city[52]	464
Fisherville div.	3,232
Indian Hills div.	5,877
Indian Hills city[52]	601
Indian Hills Cherokee Section city[52]	226
Mockingbird Valley city[52]	169
Rolling Fields city[52]	816
Jeffersontown div.	22,726
Cambridge city[52]	288
Houston Acres city[52]	723
Jeffersontown city[52]	3,431
Lincolnshire city[52]	223
Louisville div.	397,740
Audubon Park city[52]	1,867
Kingsley city[52]	508
Louisville city[52]	390,639
Meadowview Estates city[52]	131
Parkway Village city	949
Seneca Gardens city[52]	928
Strathmoor Gardens city	329
Strathmoor Manor city[52]	434
Strathmoor Village city[52]	498
Wellington city	804
JEFFERSON COUNTY--Con.	
Okolona div.	23,783
Lynnview city[52]	1,711
Minor Lane Heights city[52]	152
Riverside div.	7,036
St. Matthews div.	32,928
Beechwood Village city[52]	1,903
Bellemeade city[52]	438
Bellewood city[52]	426
Briarwood city[52]	428
Broad Fields city[52]	515
Brownsboro city[52]	598
Cherrywood city[52]	531
Devondale city[52]	477
Druid Hills city[52]	444
Fairmeade city[52]	368
Graymoor city[52]	535
Keeneland city[52]	590
Moorland city[52]	599
Norbourne Estates city[52]	507
Parkside city[52]	333
Plymouth Village city[52]	311
Richlawn city[52]	649
St. Matthews city[52]	8,738
Springlee city[52]	987
Windy Hills city[52]	1,371
Woodlawn Park city[52]	1,137
Shively div.	31,642
Shively city	15,155
Valley Station div.	36,258
Pleasure Ridge Park (U)	10,612
Valley Station (U)	10,553
JESSAMINE COUNTY	13,625
Hickman div.	3,243
Keene div.	1,661
Nicholasville div.	4,275
Nicholasville city	4,275
Wilmore div.	4,446
Wilmore city[53]	2,773
JOHNSON COUNTY	19,748
Boons Camp div.	1,935
Flatgap div.	2,238
Nippa div.	2,783
Oil Springs div.	2,446
Paintsville div.	4,025
Paintsville city	4,025
Staffordsville div.	2,977
Van Lear div.	3,344
Van Lear city[54]	921
KENTON COUNTY	120,700
Covington div.	60,564
Covington city[55]	60,376
Crescent Springs div.	4,249
Bromley city[55]	998
Crescent Springs city[55]	946
Dixie Heights div.	30,963
Crescent Park city[55]	564
Crestview Hills city[55]	15
Edgewood city[55]	1,100
Elsmere city[55]	4,607
Erlanger city[55]	7,072
Fort Mitchell city[55]	525
Fort Wright city[55]	2,184
Kenton Vale city[55]	168
Lakeside Park city[55]	2,214
Lookout Heights city[55]	776
Park Hills city[55]	4,076
South Fort Mitchell city[55]	4,086
Independence div.	3,836
Independence city[55]	309
Ludlow div.	6,233
Ludlow city	6,233
Piner-Visalia div.	4,710
Visalia city[55]	253
Taylor Mill div.	10,145
Latonia Lakes city[55]	585
Sunny Acres city[55]	844
Taylor Mill city[55]	710
Winston Park city	744
KNOTT COUNTY	17,362
Beaver div.	2,555
Carr Fork div.	5,557
Emmalena div.	2,433
Hindman div.	4,068
Hindman city[56]	793
Mousie div.	2,749
KNOX COUNTY	25,258
Barbourville div.	3,211
Barbourville city	3,211
Barbourville East div.	5,860
Barbourville West div.	1,933
Bryants div.	1,207
KNOX COUNTY--Con.	
Corbin div.	4,302
Corbin city (pt.)	1,376
Dewitt div.	2,440
Girdler div.	3,022
Gray div.	1,736
Trosper div.	1,547
LARUE COUNTY	10,346
Buffalo div.	1,916
Buffalo city[57]	201
Hodgenville div.	5,552
Hodgenville city[57]	1,985
Magnolia-Upton div.	2,878
Upton city (pt.)[57]	285
LAUREL COUNTY	24,901
Bush div.	1,558
Camp Ground div.	1,727
Colony div.	1,826
East Bernstadt div.	3,958
Greenmount-Langnau div.	1,649
Keavy div.	3,067
London div.	7,819
London city[58]	4,035
North Corbin div.	3,297
LAWRENCE COUNTY	12,134
Adams div.	1,995
Blaine div.	1,891
Clifford div.	1,875
Louisa div.	4,513
Louisa city[59]	2,071
Webbville div.	1,860
LEE COUNTY	7,420
Beattyville div.	3,882
Beattyville city	1,048
St. Helens div.	2,083
South River div.	1,455
LESLIE COUNTY	10,941
Cutshin div.	3,412
Hyden div.	3,376
Hyden city[60]	348
Mosley Bend div.	985
Mozelle div.	3,168
LETCHER COUNTY	30,102
Blackey div.	3,911
Colson div.	2,828
Eolia div.	1,621
Ermine-Millstone div.	3,701
Fleming-Neon div.	2,769
Fleming city[61]	670
Neon city	766
Jenkins div.	5,173
Jenkins city[61]	3,202
McRoberts (U)	1,363
Premium div.	2,675
Seco-Haymond div.	3,114
Seco city[61]	531
Whitesburg div.	4,310
Whitesburg city[61]	1,774
LEWIS COUNTY	13,115
Garrison div.	3,609
Laurel-Petersville div.	1,886
Tollesboro div.	3,289
Concord city[62]	83
Vanceburg div.	4,331
Vanceburg city[62]	1,881
LINCOLN COUNTY	16,503
Crab Orchard div.	3,696
Crab Orchard city[63]	808
Hustonville div.	3,439
Hustonville city[63]	387
Stanford div.	4,598
Stanford city[63]	2,019
Waynesburg div.	4,770
Eubank city (pt.)[63]	...
LIVINGSTON COUNTY	7,029
Salem div.	3,485
Carrsville city[64]	166
Smithland div.	3,544
Grand Rivers city[64]	378
Smithland city[64]	541
LOGAN COUNTY	20,896
Adairville div.	3,713
Adairville city[65]	848
Auburn div.	3,292
Auburn city[65]	1,013

See footnotes at end of table, p. 14.

Table 7.—POPULATION OF COUNTIES, BY CENSUS COUNTY DIVISIONS: 1960—Con.

["U" denotes an unincorporated place. Total population of a place located in 2 or more census county divisions appears in table 8]

County and census county division	Population
LOGAN COUNTY--Con.	
Lewisburg div.	2,732
Lewisburg city[65]	512
Russellville div.	5,861
Russellville city[65]	5,861
Russellville East div.	2,264
Russellville West div.	3,034
LYON COUNTY	5,924
Eddyville East div.	2,861
Eddyville city[66]	1,858
Eddyville West div.	823
Kuttawa div.	2,240
Kuttawa city[66]	635
McCRACKEN COUNTY	57,306
Lamont div.	4,627
Paducah div.	34,479
Paducah city[67]	34,479
Paducah East div.	2,599
Paducah South div.	7,525
Lone Oak (U)	2,104
Paducah West div.	3,872
Tyler-Woodlawn-Reidland div.	4,204
Woodlawn (U)	1,688
McCREARY COUNTY	12,463
Co-operative div.	1,576
Parkers Lake div.	1,990
Pine Knot div.	3,510
Stearns div.	2,909
Whitley City div.	2,478
Whitley City (U)	1,034
McLEAN COUNTY	9,355
Calhoun div.	3,006
Beech Grove city[68]	159
Calhoun city[68]	817
Livermore div.	2,710
Livermore city[68]	1,506
South div.	3,639
Island city[68]	462
Rumsey city[68]	252
Sacramento city[68]	429
MADISON COUNTY	33,482
Berea div.	4,302
Berea city[69]	4,302
Berea East div.	3,552
Berea West div.	2,408
Cottonburg-Valley View div.	1,544
Richmond div.	12,168
Richmond city[69]	12,168
Richmond East div.	3,957
Richmond North div.	2,889
Richmond West div.	2,662
MAGOFFIN COUNTY	11,156
Royalton div.	2,375
Salyersville North div.	3,151
Salyersville South East div.	3,893
Salyersville city	1,173
Salyersville West div.	1,737
MARION COUNTY	16,887
Bradfordsville div.	1,315
Bradfordsville city[70]	387
Gravel Switch div.	1,158
Lebanon div.	4,813
Lebanon city[70]	4,813
Loretto div.	2,807
New Market div.	876
North Lebanon div.	1,158
Raywick div.	1,209
St. Mary div.	1,421
South Lebanon div.	2,130
MARSHALL COUNTY	16,736
Benton div.	4,082
Benton city[71]	3,074
Calvert City div.	7,127
Calvert City[71]	1,505
Gilbertsville city[71]	231
Fairdealing div.	2,290
Hardin div.	3,237
Hardin city[71]	458
MARTIN COUNTY[72]	10,201
Inez North div.	2,448
Inez city[72]	566
Inez South div.	2,771
Three Forks div.	1,610
Warfield div.	3,372
Warfield city[72]	295
MASON COUNTY	18,454
Mays Lick div.	2,000
Sardis city[73]	190
Maysville div.	8,484
Maysville city[73]	8,484
Maysville East div.	3,427
Maysville West div.	4,543
Dover city[73]	718
Germantown city (pt.)	99
MEADE COUNTY	18,938
Battletown-Payneville div.	2,786
Brandenburg div.	4,778
Brandenburg city[74]	1,542
Ekron city[74]	205
Flaherty div.	11,374
Muldraugh city[74]	1,743
MENIFEE COUNTY	4,276
Frenchburg East div.	2,061
Frenchburg West div.	2,215
Frenchburg city[75]	296
MERCER COUNTY	14,596
Burgin div.	2,158
Burgin city[76]	879
Harrodsburg div.	9,606
Harrodsburg city[76]	6,061
Salvisa-McAfee div.	2,832
METCALFE COUNTY	8,367
Center div.	2,503
Edmonton div.	3,273
Edmonton city[77]	749
Summer Shade div.	2,591
MONROE COUNTY	11,799
Fountain Run div.	2,267
Fountain Run city[78]	298
Gamaliel city[78]	868
Mount Herman div.	2,215
Tompkinsville East div.	2,962
Tompkinsville West div.	4,355
Tompkinsville city[78]	2,091
MONTGOMERY COUNTY	13,461
Camargo div.	3,551
Mount Sterling div.	5,370
Mount Sterling city[79]	5,370
Mount Sterling East div.	2,014
Mount Sterling West div.	2,526
MORGAN COUNTY	11,056
Cannel City div.	1,783
Grassy Creek div.	1,995
Paint Creek div.	2,856
West Liberty div.	2,768
West Liberty city[80]	1,165
Wrigley div.	1,654
MUHLENBERG COUNTY	27,791
Bremen div.	2,674
Bremen city[81]	328
Central City div.	3,694
Central City	3,694
Central City East div.	3,140
Central City West div.	2,687
South Carrollton city[81]	234
Drakesboro div.	3,271
Drakesboro city[81]	832
Greenville div.	3,198
Greenville city[81]	3,198
Greenville East div.	2,881
Greenville West div.	3,404
Penrod div.	1,490
Rosewood div.	1,352
Rosewood city[81]	80
NELSON COUNTY	22,168
Bardstown div.	10,197
Bardstown city[82]	4,798
Bloomfield div.	3,226
Bloomfield city[82]	916
Boston div.	1,948
Coxs Creek div.	3,500
Fairfield city[82]	290
New Haven div.	3,297
New Haven city[82]	1,009
NICHOLAS COUNTY	6,677
Carlisle div.	4,403
Carlisle city[83]	1,601
Headquarters div.	2,274
OHIO COUNTY	17,725
Beaver Dam div.	4,350
Beaver Dam city[84]	1,648
Centertown div.	1,468
Centertown city[84]	327
Fordsville div.	2,656
Fordsville city[84]	524
Hartford div.	3,255
Hartford city[84]	1,618
Heflin-Beda div.	1,939
Horse Branch div.	1,775
McHenry-Rockport div.	2,282
McHenry city[84]	446
Rockport city[84]	396
OLDHAM COUNTY	13,388
La Grange div.	6,522
La Grange city[85]	2,168
North Oldham div.	1,902
South Oldham div.	4,964
Lake Louisvilla city (pt.)[85]	357
Pewee Valley city[85]	881
OWEN COUNTY	8,237
Monterey-New Columbus div.	2,175
Monterey city[86]	211
New Liberty div.	2,146
Sparta city (pt.)[86]	40
Owenton div.	3,916
Gratz city[86]	140
Owenton city[86]	1,376
OWSLEY COUNTY	5,369
Booneville div.	2,528
Booneville city[87]	143
Cowcreek div.	1,268
Sturgeon div.	1,573
PENDLETON COUNTY	9,968
Butler div.	4,006
Butler city[88]	450
Falmouth div.	4,386
Falmouth city[88]	2,568
Falmouth West div.	1,576
PERRY COUNTY	34,961
Big Creek div.	1,764
Blue Diamond div.	3,181
Buckhorn div.	1,200
Bulan div.	3,836
Daisy div.	3,700
Leatherwood (U)	1,283
Defiance-Vicco div.	3,689
Dice-Dwarf div.	2,612
Hazard div.	5,958
Hazard city[89]	5,958
Krypton div.	2,754
Lothair div.	2,016
Lothair (U)	1,082
Viper div.	2,626
Yerkes-Busy div.	1,625
PIKE COUNTY	68,264
Ashcamp div.	1,415
Coal Run div.	3,113
Dorton div.	3,688
Elkhorn City div.	4,374
Elkhorn City	1,085
Fedscreek div.	5,469
Hellier div.	3,409
Hellier city[90]	104
Island Creek-Hurricane Creek div.	2,330
Long Fork div.	2,411
Mayflower div.	3,177
McAndrews div.	2,914
McCarr div.	2,189
Millard div.	5,425
Phelps div.	5,679
Freeburn city[90]	377
Phelps city[90]	725
Pikeville div.	4,754
Pikeville city[90]	4,754
Pikeville South div.	2,800
Raccoon div.	2,680
Robinson Creek div.	2,703
Sidney div.	2,595
South Williamson div.	7,139
South Williamson (U)	1,097
POWELL COUNTY	6,674
Clay City div.	3,517
Clay City[91]	764
Stanton div.	3,157
Stanton city[91]	753
PULASKI COUNTY	34,403
Burnside div.	2,661
Burnside city[92]	575
Eubank div.	3,961
Eubank city (pt.)[92]	303
Mount Victory div.	1,734
Nancy div.	3,745
Science Hill div.	2,996
Science Hill city[92]	463
Shopville div.	2,222
Somerset div.	7,112
Somerset city	7,112
Somerset East div.	5,835
East Somerset (U)	3,645
Ferguson city[92]	468
Somerset West div.	4,137
ROBERTSON COUNTY	2,443
Mount Olivet div.	2,443
Mount Olivet city[93]	386
ROCKCASTLE COUNTY	12,334
Brodhead div.	3,204
Brodhead city[94]	762
Conway div.	2,220
Livingston div.	3,342
Livingston city[94]	419
Mount Vernon div.	3,568
Mount Vernon city[94]	1,177
ROWAN COUNTY	12,808
Clearfield div.	2,071
Elliottville-Haldeman div.	3,011
Morehead div.	4,170
Morehead city[95]	4,170
Pine Grove div.	3,556
RUSSELL COUNTY	11,076
Bryan div.	1,699
Eli div.	2,156
Jamestown div.	2,616
Jamestown city[96]	792
Russell Springs div.	4,605
Royville city[96]	295
Russell Springs city[96]	1,125
SCOTT COUNTY	15,376
Georgetown div.	11,059
Georgetown city[97]	6,986
Muddy Ford div.	1,050
Sadieville div.	1,292
Sadieville city[97]	276
Stamping Ground div.	1,975
Stamping Ground city	353
SHELBY COUNTY	18,493
Christianburg div.	2,167
South Pleasureville city (pt.)[98]	74
Harrisonville div.	2,779
Shelbyville div.	4,525
Shelbyville city[98]	4,525
Shelbyville North div.	3,458
Shelbyville South div.	2,426
Simpsonville div.	3,138
Simpsonville city[98]	220
SIMPSON COUNTY	11,548
Franklin div.	5,319
Franklin city[99]	5,319
Franklin East div.	1,897
Franklin North div.	2,360
Franklin South div.	1,972
SPENCER COUNTY	5,680
Taylorsville East div.	3,496
Taylorsville city[100]	937
Taylorsville West div.	2,184
TAYLOR COUNTY	16,285
Campbellsville div.	10,502
Campbellsville city[101]	6,966
Mannsville div.	2,059
Saloma div.	2,286
Yuma div.	1,438
TODD COUNTY	11,364
Elkton div.	4,294
Elkton city[102]	1,448
Guthrie div.	2,701
Allensville city[102]	286
Guthrie city	1,211
Kirkmansville div.	2,754
Kirkmansville city[102]	150
Trenton div.	1,615
Trenton city[102]	542

See footnotes at end of table, pp. 14 and 15.

Table 7.—POPULATION OF COUNTIES, BY CENSUS COUNTY DIVISIONS: 1960—Con.

["U" denotes an unincorporated place. Total population of a place located in 2 or more census county divisions appears in table 8]

County and census county division	Population
TRIGG COUNTY	8,870
Cadiz East div.	3,998
Cadiz city[103]	1,980
Cadiz West div.	2,033
Cerulean Springs div.	1,791
Cerulean Springs city[103]	206
Golden Pond div.	1,048
TRIMBLE COUNTY	5,102
Bedford div.	3,059
Bedford city[104]	717
Milton div.	2,043
Milton city[104]	365
UNION COUNTY	14,537
Morganfield div.	5,465
Morganfield city[105]	3,741
Sturgis East div.	1,836
Sturgis West div.	3,648
Caseyville city[105]	53
Sturgis city	2,209
Uniontown div.	3,588
Uniontown city	1,255
Waverly city[105]	331
WARREN COUNTY	45,491
Bowling Green div.	28,338
Bowling Green city[106]	28,338
Bristow div.	3,159
Gasper River div.	3,499
Goshen div.	2,366
Greencastle div.	1,600
Smiths Grove div.	3,108
Oakland city[106]	148
Smiths Grove city[106]	613
Woodburn div.	3,421
Woodburn city[106]	291
WASHINGTON COUNTY	11,168
Springfield East div.	5,504
Springfield city[107]	2,382
Springfield West div.	3,396
Willisburg div.	2,268
WAYNE COUNTY	14,700
Coopersville div.	2,547
Gregory div.	1,611
Mill Springs div.	4,052
WAYNE COUNTY--Con.	
Monticello div.	2,940
Monticello city[108]	2,940
Zula-Powersburg div.	3,550
WEBSTER COUNTY	14,244
Clay div.	2,888
Blackford city[109]	175
Clay city	1,343
Wheatcroft city[109]	317
Dixon div.	2,102
Dixon city[109]	541
Providence div.	5,476
Providence city	3,771
Sebree div.	3,778
Sebree city	1,139
Slaughtersville city[109]	284
WHITLEY COUNTY	25,815
Corbin div.	8,565
Corbin city (pt.)[110]	5,743
Cumberland Falls div.	2,093
Pearl div.	373
WHITLEY COUNTY--Con.	
Rockholds div.	2,719
Saxton div.	4,092
Siler div.	2,587
Williamsburg div.	5,386
Williamsburg city[110]	3,478
WOLFE COUNTY	6,534
Campton div.	3,030
Campton city[111]	484
Hazel Green div.	2,205
Hazel Green city[111]	259
Lee City[111]	97
Malaga div.	1,299
WOODFORD COUNTY	11,913
Midway div.	2,310
Midway city	1,044
Versailles div.	4,060
Versailles city[112]	4,060
Versailles North div.	2,757
Versailles South div.	2,786

[1] ADAIR.--Columbia city previously reported as Columbia town.
[2] ALLEN.--Annexation to Scottsville city.
[3] ANDERSON.--Annexation to Lawrenceburg city.
[4] BALLARD.--Barlow, Blandville, Kevil, La Center, and Wickliffe cities previously reported as towns. Annexation to Wickliffe city.
[5] BARREN.--Annexations to Cave City and Glasgow cities and detachment from Glasgow city. Cave City and Park City cities previously reported as towns.
[6] BATH.--Salt Lick and Sharpsburg cities previously reported as towns.
[7] BELL.--Annexations to Pineville city.
[8] BOONE.--Annexations to Florence and Walton cities. Florence, Petersburg, and Walton cities previously reported as towns.
[9] BOURBON.--Annexation to and detachment from Paris city. Millersburg and North Middletown cities previously reported as towns.
[10] BOYD.--Annexations to Ashland city.
[11] BOYLE.--Annexations to Danville city. Junction City previously reported as a town.
[12] BRACKEN.--Brooksville, Foster, and Germantown cities previously reported as towns. Annexation to Brooksville city.
[13] BRECKINRIDGE.--Annexations to Hardinsburg and Irvington cities. Detachments from Hardinsburg city. Hardinsburg and Irvington cities previously reported as towns.
[14] BULLITT.--Mount Washington city incorporated since 1950. Lebanon Junction and Shepherdsville cities previously reported as towns. Annexations to Lebanon Junction and Shepherdsville cities.
[15] BUTLER.--Morgantown, Rochester, and Woodbury cities previously reported as towns.
[16] CALDWELL.--Fredonia city previously reported as a town. Annexations to and detachments from Princeton city.
[17] CALLOWAY.--Dexter and Hazel cities previously reported as towns. Annexations to Murray city.
[18] CAMPBELL.--Alexandria, California, Cold Spring, Wilders, and Woodlawn cities previously reported as towns. Annexations to Highland Heights and Fort Thomas cities. Crestview and Silver Grove cities incorporated since 1950.
[19] CARLISLE.--Annexations to Arlington and Bardwell cities. Arlington city previously reported as a town.
[20] CARROLL.--Ghent, Prestonville, Sanders, and Worthville cities previously reported as towns.
[21] CARTER.--Carter and Willard cities previously reported as towns. Annexations to Grayson and Olive Hill cities.
[22] CASEY.--Liberty city previously reported as a town.
[23] CHRISTIAN.--Crofton, Lafayette, and Pembroke cities previously reported as towns. Annexations to Crofton and Hopkinsville cities.
[24] CLARK.--Annexations to Winchester city.
[25] CLINTON.--Albany city previously reported as a town.
[26] CRITTENDEN.--Annexation to Marion city. Dycusburg city previously reported as a town.
[27] CUMBERLAND.--Annexation to Burkesville city.
[28] DAVIESS.--Annexations to Owensboro and Whitesville cities. Whitesville city previously reported as a town.
[29] EDMONSON.--Brownsville city previously reported as a town.
[30] ELLIOTT.--Martinsville town changed to Sandy Hook city since 1950.
[31] FAYETTE.--Annexations to and detachments from Lexington city.
[32] FLEMING.--Flemingsburg city previously reported as a town. Annexation to Flemingsburg city.
[33] FLOYD.--Annexations to Allen City and Prestonsburg cities. Allen City, Burton, Lackey, Martin, Wayland, and Wheelwright cities previously reported as towns. Weeksbury town disincorporated since 1950.
[34] FRANKLIN.--Annexation to Frankfort city.
[35] FULTON.--Annexations to Fulton city.
[36] GALLATIN.--Sparta city previously reported as a town.
[37] GARRARD.--Annexation to Lancaster city.
[38] GRANT.--Corinth, Crittenden, and Dry Ridge cities previously reported as towns.
[39] GRAVES.--Hickory Grove, Sedalia, Water Valley, and Wingo cities previously reported as towns. Fancy Farm town disincorporated since 1950. Annexation to and detachment from Mayfield city.
[40] GRAYSON.--Annexations to Clarkson and Leitchfield cities. Caneyville and Clarkson cities previously reported as towns.
[41] GREEN.--Annexations to Greensburg city. Greensburg city previously reported as a town.
[42] GREENUP.--Bellefonte and South Shore cities incorporated since 1950. Annexations to Flatwoods, Greenup, Raceland, and Russell cities. Flatwoods city not returned separately in 1950. Worthington city previously reported as a town.
[43] HANCOCK.--Lewisport city previously reported as a town. Annexations to Lewisport city.
[44] HARDIN.--Sonora, Upton, Vine Grove, and West Point cities previously reported as towns. Radcliff city incorporated since 1950. Annexations to Elizabethtown, Upton, Vine Grove, and West Point cities.
[45] HARLAN.--Annexations to Cumberland city. Evarts, Loyall, and Wallins Creek cities previously reported as towns.
[46] HARRISON.--Berry city previously reported as a town. Annexation to Cynthiana city.
[47] HART.--Bonnieville city incorporated since 1950. Annexation to Horse Cave city. Munfordville city previously reported as a town.
[48] HENDERSON.--Annexations to Henderson city.
[49] HENRY.--Campbellsburg, Lockport, New Castle, North Pleasureville, Smithfield, and South Pleasureville cities previously reported as towns. Annexations to Eminence and South Pleasureville cities.
[50] HOPKINS.--Annexations to Dawson Springs and Mortons Gap cities. Hanson, Mortons Gap, Nebo, St. Charles, and White Plains cities previously reported as towns.
[51] JACKSON.--McKee city not returned separately in 1950.
[52] JEFFERSON.--Anchorage, Audubon Park, Indian Hills, Jeffersontown, Kingsley, Mockingbird Valley, Richlawn, Seneca Gardens, Strathmoor Manor, and Strathmoor Village previously reported as towns. Annexations since 1950: Anchorage, Indian Hills, Jeffersontown, Louisville, St. Matthews, and Seneca Gardens cities. Incorporations since 1950: Beechwood Village, Bellemeade, Briarwood, Broad Fields, Brownsboro, Cambridge, Cherrywood, Devondale, Fairmeade, Forest Hills, Graymoor, Hollyvilla, Houston Acres, Indian Hills Cherokee Section, Keeneland, Lake Louisville, Lincolnshire, Lynn View, Meadowview Estates, Minor Lane Heights, Moorland, Norbourne Estates, Parkside, Plymouth Village, Rolling Fields, St. Regis Park, Springlee, West Buechel, Windy Hills, Woodlawn Park. Bellewood, Druid Hills, and St. Matthews cities not returned separately in 1950. Seneca Vista city disincorporated since 1950.
[53] JESSAMINE.--Wilmore city previously reported as a town. Annexations to Wilmore city.
[54] JOHNSON.--Van Lear city previously reported as a town.
[55] KENTON.--Crescent Park, Crescent Springs, Crestview Hills, Edgewood, Latonia Lakes, Sunny Acres, and Taylor Mill cities incorporated since 1950. Annexations to Erlanger, Fort Mitchell, Fort Wright, Lakeside Park, Lookout Heights, Park Hills, and South Fort Mitchell cities. Bromley, Elsmere, Erlanger, Fort Mitchell, Fort Wright, Independence, Kenton, Lakeside Park, Lookout Heights, Park Hills, Vale, and Visalia cities previously reported as towns. South Hills city disincorporated and area annexed to Fort Wright city. Annexations to Covington city.
[56] KNOTT.--Hindman city previously reported as a town.
[57] LARUE.--Annexation to Hodgenville and Upton cities. Buffalo, Hodgenville, and Upton cities previously reported as towns.
[58] LAUREL.--Annexation to London city.
[59] LAWRENCE.--Louisa city previously reported as a town.
[60] LESLIE.--Hyden city previously reported as a town.
[61] LETCHER.--Fleming, Jenkins, Seco, and Whitesburg cities previously reported as towns. Detachment from Jenkins city. Annexation to Whitesburg city.
[62] LEWIS.--Concord city previously reported as a town. Annexation to Vanceburg city.
[63] LINCOLN.--Crab Orchard, Eubank, and Hustonville cities previously reported as towns. Eubank city returned in Pulaski County only in 1950. Annexations to Stanford city.
[64] LIVINGSTON.--Carrsville, Grand Rivers, and Smithland cities previously reported as towns. Annexation to Smithland city.
[65] LOGAN.--Adairville, Auburn, and Lewisburg cities previously reported as towns. Annexation to Lewisburg and Russellville cities.
[66] LYON.--Annexation to Eddyville city. Kuttawa city previously reported as a town.
[67] McCRACKEN.--Annexations to Paducah city.
[68] McLEAN.--Beech Grove, Calhoun, Island, Livermore, Rumsey, and Sacramento cities previously reported as towns. Annexations to Calhoun, Livermore, and Sacramento cities.
[69] MADISON.--Annexations to Berea and Richmond cities.
[70] MARION.--Bradfordsville city not returned separately in 1950. Annexation to Lebanon city.
[71] MARSHALL.--Annexations to Benton city. Calvert City and Gilbertsville cities incorporated since 1950. Hardin city previously reported as a town.
[72] MARTIN.--Himlerville town disincorporated prior to 1950; information received too late to exclude from tabulation. Inez and Warfield cities previously reported as towns.
[73] MASON.--Annexation to Maysville city. Dover, Germantown, and Sardis cities previously reported as towns.
[74] MEADE.--Muldraugh city incorporated since 1950. Brandenburg and Ekron cities previously reported as towns. Annexation to Brandenburg city.
[75] MENIFEE.--Frenchburg city previously reported as a town.
[76] MERCER.--Burgin city previously reported as a town. Annexations to Harrodsburg city.
[77] METCALFE.--Annexation to Edmonton city. Edmonton city previously reported as a town.
[78] MONROE.--Fountain Run city previously reported as a town. Gamaliel city incorporated since 1950. Annexations to Tompkinsville city.
[79] MONTGOMERY.--Annexation to Mount Sterling city.
[80] MORGAN.--Annexation to West Liberty city. West Liberty city previously reported as a town.
[81] MUHLENBERG.--Bremen, Drakesboro, Rosewood, and South Carrollton cities previously reported as towns. Annexations to Greenville city.
[82] NELSON.--Annexations to Bardstown and New Haven cities. Bloomfield, Fairfield, and New Haven cities previously reported as towns.
[83] NICHOLAS.--Annexation to Carlisle city.
[84] OHIO.--Centertown, Fordsville, McHenry, and Rockport cities previously reported as towns. Annexations to Beaver Dam and Hartford cities.
[85] OLDHAM.--Annexation to La Grange city. Lake Louisvilla city incorporated since 1950. Pewee Valley city previously reported as a town.
[86] OWEN.--Gratz city not returned separately in 1950. Monterey city incorporated since 1950. Annexations to Owenton city. Sparta city previously reported as a town.
[87] OWSLEY.--Booneville city previously reported as Booneville town.

Table 7.—POPULATION OF COUNTIES, BY CENSUS COUNTY DIVISIONS: 1960—Con.

[88] PENDLETON.--Butler city previously reported as a town. Annexation to Falmouth city.
[89] PERRY.--Annexation to and detachment from Hazard city.
[90] PIKE.--Freeburn city incorporated since 1950. Hellier, Phelps, and Pikeville cities previously reported as towns. Annexations to Pikeville city.
[91] POWELL.--Clay City and Stanton cities previously reported as towns.
[92] PULASKI.--Annexations to Burnside city. Eubank, Ferguson, and Science Hill cities previously reported as towns.
[93] ROBERTSON.--Mount Olivet city previously reported as Mount Olivet town.
[94] ROCKCASTLE.--Brodhead, Livingston, and Mount Vernon cities previously reported as towns. Detachment from Brodhead city.
[95] ROWAN.--Annexation to Morehead city.
[96] RUSSELL.--Jamestown and Russell Springs cities previously reported as towns. Annexation to Jamestown city. Royville city incorporated since 1950.
[97] SCOTT.--Annexation to Georgetown city. Sadieville city previously reported as a town.
[98] SHELBY.--Annexations to Shelbyville and South Pleasureville cities. Simpsonville and South Pleasureville cities previously reported as towns.
[99] SIMPSON.--Annexation to Franklin city.
[100] SPENCER.--Taylorsville city previously reported as a town.
[101] TAYLOR.--Annexations to Campbellsville city.
[102] TODD.--Allensville, Kirkmansville, and Trenton cities previously reported as towns. Annexation to Elkton city.
[103] TRIGG.--Annexations to Cadiz city. Cerulean Springs city previously reported as a town.
[104] TRIMBLE.--Bedford city previously reported as a town. Annexations to Bedford city. Milton city incorporated since 1950.
[105] UNION.--Caseyville and Waverly cities previously reported as towns. Annexations to Morganfield city.
[106] WARREN.--Annexations to Bowling Green city. Oakland, Smiths Grove, and Woodburn cities previously reported as towns.
[107] WASHINGTON.--Annexation to Springfield city.
[108] WAYNE.--Monticello city previously reported as a town.
[109] WEBSTER.--Blackford, Dixon, Slaughtersville, and Wheatcroft cities previously reported as towns.
[110] WHITLEY.--Annexations to Corbin and Williamsburg cities.
[111] WOLFE.--Campton, Hazel Green, and Lee City cities previously reported as towns.
[112] WOODFORD.--Annexation to Versailles city.

Table 8.—POPULATION OF ALL INCORPORATED PLACES AND OF UNINCORPORATED PLACES OF 1,000 OR MORE: 1940 TO 1960

["U" denotes an unincorporated place. Asterisk (*) denotes an incorporated place under 2,500 located in an urbanized area]

Place	County	1960	1950	1940
Adairville	Logan	848	800	784
Albany	Clinton	1,887	1,920	1,259
Alexandria	Campbell	1,318	536	430
Allen City	Floyd	370	421	368
Allensville	Todd	286	337	351
Anchorage	Jefferson	1,170	883	690
Arlington	Carlisle	584	584	690
Ashland	Boyd	31,283	31,131	29,537
Auburn	Logan	1,013	994	955
Audubon Park*	Jefferson	1,867	1,790	...
Augusta	Bracken	1,458	1,599	1,701
Barbourville	Knox	3,211	2,926	2,420
Bardstown	Nelson	4,798	4,154	3,152
Bardwell	Carlisle	1,067	1,033	1,218
Barlow	Ballard	731	657	584
Beattyville	Lee	1,048	1,042	1,012
Beaver Dam	Ohio	1,648	1,349	1,166
Bedford	Trimble	717	533	387
Beech Grove	McLean	159	162	167
Beechwood Village*	Jefferson	1,903	...	...
Bellefonte	Greenup	337	...	...
Bellemeade*	Jefferson	438	...	...
Bellevue	Campbell	9,336	9,040	8,741
Bellewood*[1]	Jefferson	426	...	...
Benham (U)	Harlan	1,874	...	...
Benton	Marshall	3,074	1,980	1,906
Berea	Madison	4,302	3,372	2,176
Berry	Harrison	279	312	363
Blackford	Webster	175	165	271
Blandville	Ballard	133	124	201
Bloomfield	Nelson	916	666	535
Bonnieville	Hart	376	...	...
Booneville	Owsley	143	165	283
Bowling Green	Warren	28,338	18,347	14,585
Bradfordsville[1]	Marion	387	...	...
Brandenburg	Meade	1,542	755	561
Bremen	Muhlenberg	328	410	239
Briarwood*	Jefferson	428	...	...
Broad Fields*	Jefferson	515	...	...
Brodhead	Rockcastle	762	808	702
Bromley*	Kenton	998	980	876
Brooksville	Bracken	601	622	656
Brownsboro*	Jefferson	598	...	...
Brownsville	Edmonson	473	447	451
Buffalo	Larue	201	495	230
Burgin	Mercer	879	777	703
Burkesville	Cumberland	1,688	1,278	1,092
Burnside	Pulaski	575	615	880
Burton	Floyd	504	257	280
Butler	Pendleton	450	404	359
Cadiz	Trigg	1,980	1,280	1,228
Calhoun	McLean	817	746	753
California	Campbell	163	117	106
Calvert City	Marshall	1,505	...	...
Cambridge*	Jefferson	288	...	...
Campbellsburg	Henry	348	361	350
Campbellsville	Taylor	6,966	3,477	2,488
Campton	Wolfe	484	431	418
Caneyville	Grayson	278	377	399
Carlisle	Nicholas	1,601	1,524	1,414
Carrollton	Carroll	3,218	3,226	2,910
Carrsville	Livingston	166	205	243
Carter	Carter	122	84	169
Caseyville	Union	53	73	67
Catlettsburg	Boyd	3,874	4,750	4,524
Cave City	Barren	1,412	1,119	962
Centertown	Ohio	327	370	424
Central City	Muhlenberg	3,694	4,110	4,199
Cerulean Springs	Trigg	206	218	213
Cherrywood*	Jefferson	531	...	...
Clarkson	Grayson	645	489	390
Clay	Webster	1,343	1,291	1,429
Clay City	Powell	764	636	627
Clinton	Hickman	1,647	1,593	1,541
Cloverport	Breckinridge	1,334	1,357	1,452
Cold Spring*	Campbell	1,095	518	...
Columbia	Adair	2,255	2,217	1,872
Columbus	Hickman	357	482	552
Concord	Lewis	83	142	162
Corbin	Knox, Whitley	7,119	7,744	7,853
Corinth	Grant	238	223	210
Corydon	Henderson	746	742	787
Covington	Kenton	60,376	64,452	62,018
Crab Orchard	Lincoln	808	757	705
Crescent Park*	Kenton	564	...	...
Crescent Springs*	Kenton	946	...	...
Crestview*	Campbell	616	...	...
Crestview Hills	Kenton	15	...	...
Crittenden	Grant	287	287	232
Crofton	Christian	892	500	688
Cumberland	Harlan	4,271	4,249	4,149
Cynthiana	Harrison	5,641	4,847	4,840
Danville	Boyle	9,010	9,696	6,734
Dawson Springs	Hopkins	3,002	2,374	2,560
Dayton	Campbell	9,050	8,977	8,379
Devondale*	Jefferson	477	...	...
Dexter	Calloway	250	277	243
Dixon	Webster	541	624	542
Dover	Mason	712	334	353
Drakesboro	Muhlenberg	832	1,102	1,255
Druid Hills*[1]	Jefferson	444	...	...
Dry Ridge	Grant	802	640	367
Dycusburg	Crittenden	99	147	178
Earlington	Hopkins	2,786	2,753	1,858
East Somerset (U)	Pulaski	3,645	...	...
Eddyville	Lyon	1,858	1,840	2,407
Edgewood*	Kenton	1,100	...	...
Edmonton	Metcalfe	749	519	403
Ekron	Meade	205	188	154
Elizabethtown	Hardin	9,641	5,807	3,667
Elkhorn City	Pike	1,085	1,349	1,030
Elkton	Todd	1,448	1,312	1,214
Elsmere	Kenton	4,607	3,483	2,885
Eminence	Henry	1,958	1,462	1,411
Erlanger	Kenton	7,072	3,694	2,416
Eubank	Lincoln, Pulaski	303	322	302
Evarts	Harlan	1,473	1,937	1,642
Fairfield	Nelson	290	202	...
Fairmeade*	Jefferson	368	...	...
Falmouth	Pendleton	2,568	2,186	2,099
Ferguson	Pulaski	468	550	517
Flatwoods[1]	Greenup	3,741	...	...
Fleming	Letcher	670	943	1,193
Flemingsburg	Fleming	2,067	1,502	1,542
Florence	Boone	5,837	1,325	776
Fordsville	Ohio	524	533	587
Forest Hills	Jefferson	180	...	...
Fort Mitchell*	Kenton	525	372	705

[1] Not returned separately in 1950.

Table 8.—POPULATION OF ALL INCORPORATED PLACES AND OF UNINCORPORATED PLACES OF 1,000 OR MORE: 1940 TO 1960—Con.

["U" denotes an unincorporated place. Asterisk (*) denotes an incorporated place under 2,500 located in an urbanized area]

Place	County	1960	1950	1940
Fort Thomas	Campbell	14,896	10,870	11,034
Fort Wright*	Kenton	2,184	594	...
Foster	Bracken	114	108	94
Fountain Run	Monroe	298	218	334
Frankfort	Franklin	18,365	11,916	11,492
Franklin	Simpson	5,319	4,343	3,940
Fredonia	Caldwell	427	395	446
Freeburn	Pike	377	...	...
Frenchburg	Menifee	296	268	289
Fullerton (U)	Greenup	1,082	1,501	...
Fulton	Fulton	3,265	3,224	3,308
Gamaliel	Monroe	868	...	...
Georgetown	Scott	6,986	5,516	4,420
Germantown	Bracken, Mason	251	260	304
Ghent	Carroll	342	368	414
Gilbertsville	Marshall	231	...	...
Glasgow	Barren	10,069	7,025	5,815
Grand Rivers	Livingston	378	234	499
Gratz[1]	Owen	140	...	...
Graymoor*	Jefferson	535	...	...
Grayson	Carter	1,692	1,383	1,176
Greensburg	Green	2,334	1,032	1,176
Greenup	Greenup	1,240	1,276	1,063
Greenville	Muhlenberg	3,198	2,661	2,347
Guthrie	Todd	1,211	1,253	1,253
Hanson	Hopkins	376	393	364
Hardin	Marshall	458	324	414
Hardinsburg	Breckinridge	1,377	902	930
Harlan	Harlan	4,177	4,786	5,122
Harrodsburg	Mercer	6,061	5,262	4,673
Hartford	Ohio	1,618	1,564	1,385
Hawesville	Hancock	882	925	896
Hazard	Perry	5,958	6,985	7,397
Hazel	Calloway	342	444	396
Hazel Green	Wolfe	259	264	311
Hellier	Pike	104	346	606
Henderson	Henderson	16,892	16,837	13,160
Hickman	Fulton	1,537	2,037	2,268
Hickory Grove	Graves	170	185	234
Highland Heights	Campbell	3,491	1,569	855
Hindman	Knott	793	521	625
Hodgenville	Larue	1,985	1,695	1,348
Hollyvilla	Jefferson	464	...	...
Hopkinsville	Christian	19,465	12,526	11,724
Horse Cave	Hart	1,780	1,545	1,278
Houston Acres*	Jefferson	723	...	...
Hustonville	Lincoln	387	435	443
Hyden	Leslie	348	647	...
Independence	Kenton	309	285	253
Indian Hills*	Jefferson	601	291	...
Indian Hills Cherokee Section	Jefferson	226	...	...
Inez	Martin	566	622	...
Irvine	Estill	2,955	3,259	3,631
Irvington	Breckinridge	1,190	831	790
Island	McLean	462	566	626
Jackson	Breathitt	1,852	1,978	2,099
Jamestown	Russell	792	1,064	476
Jeffersontown	Jefferson	3,431	1,246	899
Jenkins	Letcher	3,202	6,921	9,428
Junction City	Boyle	1,047	988	694
Keeneland*	Jefferson	590	...	...
Kenton Vale*	Kenton	168	165	...
Kevil	Ballard	231	202	209
Kingsley*	Jefferson	508	488	300
Kirkmansville	Todd	150	138	197
Kuttawa	Lyon	635	794	1,125
La Center	Ballard	882	593	591
Lackey	Floyd	221	452	472
Lafayette	Christian	196	246	229
La Grange	Oldham	2,168	1,558	1,334
Lake Louisville	Jefferson, Oldham	428	...	...
Lakeside Park*	Kenton	2,214	988	761
Lancaster	Garrard	3,021	2,402	1,999
Latonia Lakes	Kenton	585	...	...
Lawrenceburg	Anderson	2,523	2,369	2,046
Leatherwood (U)	Perry	1,283	...	...
Lebanon	Marion	4,813	4,640	3,786
Lebanon Junction	Bullitt	1,527	1,243	1,141
Lee City	Wolfe	97	120	136
Leitchfield	Grayson	2,982	1,312	1,146
Lewisburg	Logan	512	496	524
Lewisport	Hancock	610	656	591
Lexington	Fayette	62,810	55,534	49,304
Liberty	Casey	1,578	1,291	676
Lincolnshire*	Jefferson	223	...	...
Livermore	McLean	1,506	1,441	1,601
Livingston	Rockcastle	419	378	669
Lockport	Henry	82	102	151
London	Laurel	4,035	3,426	2,263
Lone Oak (U)	McCracken	2,104	...	...
Lookout Heights*	Kenton	776	603	256
Lothair (U)	Perry	1,082	1,313	...
Louisa	Lawrence	2,071	2,015	2,023
Louisville	Jefferson	390,639	369,129	319,077
Loyall	Harlan	1,260	1,548	1,600
Ludlow	Kenton	6,233	6,374	6,185
Lynch (U)	Harlan	3,810	...	...
Lynnview*	Jefferson	1,711	...	...
McHenry	Ohio	446	511	722
McKee[1]	Jackson	234	...	...
McRoberts (U)	Letcher	1,363	...	...
Madisonville	Hopkins	13,110	11,132	8,209
Manchester	Clay	1,868	1,706	1,509
Marion	Crittenden	2,468	2,375	2,163
Martin	Floyd	992	1,170	957
Mayfield	Graves	10,762	8,990	8,619
Maysville	Mason	8,484	8,632	6,572
Meadowview Estates*	Jefferson	131	...	...
Middlesborough	Bell	12,607	14,482	11,777
Middletown (U)	Jefferson	2,764	...	...
Midway	Woodford	1,044	950	886
Millersburg	Bourbon	913	828	850
Milton	Trimble	365	...	...
Minor Lane Heights	Jefferson	152	...	...
Mockingbird Valley	Jefferson	169	150	146
Monterey	Owen	211	...	...
Monticello	Wayne	2,940	2,934	1,733
Moorland*	Jefferson	599	...	...
Morehead	Rowan	4,170	3,102	1,901
Morganfield	Union	3,741	3,257	3,079
Morgantown	Butler	1,318	850	859
Mortons Gap	Hopkins	1,308	1,081	1,072
Mount Olivet	Robertson	386	455	573
Mount Sterling	Montgomery	5,370	5,294	4,782
Mount Vernon	Rockcastle	1,177	1,106	1,100
Mount Washington	Bullitt	1,173	...	...
Muldraugh	Meade	1,743	...	...
Munfordville	Hart	1,157	894	832
Murray	Calloway	9,303	6,035	3,773
Nebo	Hopkins	338	282	272
Neon	Letcher	766	1,055	1,187
New Castle	Henry	699	631	487
New Haven	Nelson	1,009	563	549
Newport	Campbell	30,070	31,044	30,631
Nicholasville	Jessamine	4,275	3,406	3,192
Norbourne Estates*	Jefferson	507	...	...
North Middletown	Bourbon	291	319	376
North Pleasureville	Henry	313	198	200
Nortonville	Hopkins	755	909	989
Oakland	Warren	148	195	221
Olive Hill	Carter	1,398	1,351	1,491
Owensboro	Daviess	42,471	33,651	30,245
Owensboro East (U)	Daviess	2,244	...	...
Owensboro West (U)	Daviess	1,366	...	...
Owenton	Owen	1,376	1,249	1,190
Owingsville	Bath	1,040	929	948
Paducah	McCracken	34,479	32,828	33,765
Paintsville	Johnson	4,025	4,309	2,324
Paris	Bourbon	7,791	6,912	6,697
Park City	Barren	497	448	354
Park Hills	Kenton	4,076	2,577	1,615
Parkside*	Jefferson	333	...	...
Parkway Village*	Jefferson	949	1,036	...
Pembroke	Christian	517	532	570
Perryville	Boyle	715	660	462
Petersburg	Boone	390	356	421
Pewee Valley	Oldham	881	687	625
Phelps	Pike	725	926	653
Pikeville	Pike	4,754	5,154	4,185
Pineville	Bell	3,181	3,890	3,882
Pleasure Ridge Park (U)	Jefferson	10,612	...	...
Plymouth Village*	Jefferson	311	...	...
Prestonsburg	Floyd	3,133	3,585	2,328
Prestonville	Carroll	211	166	296
Princeton	Caldwell	5,618	5,388	5,389
Providence	Webster	3,771	3,905	4,397
Raceland*	Greenup	1,115	1,001	1,046
Radcliff	Hardin	3,384	...	...
Ravenna	Estill	921	979	1,098
Richlawn*	Jefferson	649	655	...
Richmond	Madison	12,168	10,268	7,335
Rochester	Butler	314	372	387
Rockport	Ohio	396	450	501
Rolling Fields*	Jefferson	816	...	...
Rosewood	Muhlenberg	80	119	82
Royville	Russell	295	...	...
Rumsey	McLean	252	301	358
Russell*	Greenup	1,458	1,681	1,844
Russell Springs	Russell	1,125	1,125	536
Russellville	Logan	5,861	4,529	3,983
Sacramento	McLean	429	378	379
Sadieville	Scott	276	355	477
St. Charles	Hopkins	421	534	536
St. Matthews[1]	Jefferson	8,738	...	...
St. Regis Park*	Jefferson	1,179	...	...

[1] Not returned separately in 1950.

Table 8.—POPULATION OF ALL INCORPORATED PLACES AND OF UNINCORPORATED PLACES OF 1,000 OR MORE: 1940 TO 1960—Con.

["U" denotes an unincorporated place. Asterisk (*) denotes an incorporated place under 2,500 located in an urbanized area]

Place	County	1960	1950	1940
Salt Lick	Bath	370	488	498
Salyersville	Magoffin	1,173	1,174	1,254
Sanders	Carroll	203	206	278
Sandy Hook[1]	Elliott	195	238	184
Sardis	Mason	190	176	208
Science Hill	Pulaski	463	445	439
Scottsville	Allen	3,324	2,060	1,797
Sebree	Webster	1,139	1,158	1,109
Seco	Letcher	531	644	...
Sedalia	Graves	258	240	191
Seneca Gardens*	Jefferson	928	868	...
Sharpsburg	Bath	311	405	472
Shelbyville	Shelby	4,525	4,403	4,392
Shepherdsville	Bullitt	1,525	953	762
Shively	Jefferson	15,155	2,401	1,273
Silver Grove	Campbell	1,207	...	...
Simpsonville	Shelby	220	247	220
Slaughtersville	Webster	284	326	344
Smithfield	Henry	160	121	94
Smithland	Livingston	541	498	592
Smiths Grove	Warren	613	683	699
Somerset	Pulaski	7,112	7,097	6,154
Sonora	Hardin	268	292	300
South Carrollton	Muhlenberg	234	289	296
South Fort Mitchell	Kenton	4,086	3,142	2,393
Southgate*	Campbell	2,070	1,903	1,841
South Pleasureville	Henry, Shelby	466	355	438
South Shore	Greenup	658	...	...
South Williamson (U)	Pike	1,097	1,144	...
Sparta	Gallatin, Owen	235	298	563
Springfield	Washington	2,382	2,032	1,767
Springlee*	Jefferson	987	...	...
Stamping Ground	Scott	353	396	350
Stanford	Lincoln	2,019	1,861	1,940
Stanton	Powell	753	635	625
Strathmoor Gardens*	Jefferson	329	329	...
Strathmoor Manor*	Jefferson	434	422	375
Strathmoor Village*	Jefferson	498	466	471
Sturgis	Union	2,209	2,222	2,321
Sunny Acres*	Kenton	844	...	...
Taylor Mill*	Kenton	710	...	...
Taylorsville	Spencer	937	888	921
Tompkinsville	Monroe	2,091	1,859	1,438
Trenton	Todd	542	577	572
Uniontown	Union	1,255	1,054	1,327
Upton	Hardin, Larue	547	383	369
Valley Station (U)	Jefferson	10,553	...	...
Vanceburg	Lewis	1,881	1,528	1,184
Van Lear	Johnson	921	1,096	1,723
Versailles	Woodford	4,060	2,760	2,548
Vine Grove	Hardin	2,435	1,252	822
Visalia	Kenton	253	192	129
Wallins Creek	Harlan	468	525	903
Walton	Boone	1,530	1,358	973
Warfield	Martin	295	324	296
Warsaw	Gallatin	981	829	880
Water Valley	Graves	267	346	373
Waverly	Union	331	345	323
Wayland	Floyd	1,340	1,807	2,888
Wellington*	Jefferson	804	656	...
West Buechel*	Jefferson	504	...	...
West Liberty	Morgan	1,165	931	573
West Point	Hardin	1,957	1,669	992
Wheatcroft	Webster	317	418	617
Wheelwright	Floyd	1,518	2,037	2,027
White Plains	Hopkins	359	385	382
Whitesburg	Letcher	1,774	1,393	1,616
Whitesville	Daviess	713	723	543
Whitley City (U)	McCreary	1,034	...	...
Wickliffe	Ballard	917	1,019	1,039
Wilders*	Campbell	239	204	287
Willard	Carter	164	124	165
Williamsburg	Whitley	3,478	3,348	2,331
Williamstown	Grant	1,611	1,466	1,077
Wilmore	Jessamine	2,773	2,337	1,228
Winchester	Clark	10,187	9,226	8,594
Windy Hills*	Jefferson	1,371	...	...
Wingo	Graves	340	451	475
Winston Park*	Kenton	744	588	236
Woodburn	Warren	291	240	306
Woodbury	Butler	122	94	112
Woodlawn*	Campbell	387	339	294
Woodlawn (U)	McCracken	1,688	...	...
Woodlawn Park*	Jefferson	1,137	...	...
Worthington*	Greenup	1,235	695	918
Worthville	Carroll	247	308	333

[1] Sandy Hook changed from Martinsburg since 1950.

Table 9.—1960 POPULATION OF AREAS ANNEXED BETWEEN 1950 AND 1960 BY INCORPORATED PLACES HAVING 2,500 INHABITANTS OR MORE IN 1950

[Minus sign (-) denotes decrease]

Incorporated place	1960 population			1950 population, total	Increase, 1950 to 1960, in 1950 area
	Total	In 1950 area	In annexed area		
Ashland	31,283	31,114	169	31,131	-17
Bardstown	4,798	4,381	417	4,154	227
Berea	4,302	3,741	561	3,372	369
Bowling Green	28,338	18,926	9,412	18,347	579
Campbellsville	6,966	3,621	3,345	3,477	144
Corbin	7,119	7,103	16	7,744	-641
Covington	60,376	60,154	222	64,452	-4,298
Cumberland	4,271	4,038	233	4,249	-211
Cynthiana	5,641	4,923	718	4,847	76
Danville	9,010	8,231	779	8,686	-455
Elizabethtown	9,641	6,046	3,595	5,807	239
Erlanger	7,072	5,702	1,370	3,694	2,008
Fort Thomas	14,896	14,786	110	10,870	3,916
Frankfort	18,365	11,637	6,728	11,916	-279
Franklin	5,319	4,721	598	4,343	378
Fulton	3,265	2,633	632	3,224	-591
Georgetown	6,986	6,015	971	5,516	499
Glasgow	10,069	8,292	1,777	7,025	1,267
Greenville	3,198	2,262	936	2,661	-399
Harrodsburg	6,061	6,037	24	5,262	775
Hazard	5,958	5,692	266	6,985	-1,293
Henderson	16,892	16,810	82	16,837	-27
Hopkinsville	19,465	13,330	6,135	12,526	804
Lebanon	4,813	4,813	...	4,640	173
Lexington	62,810	53,900	8,910	55,534	-1,634
London	4,035	3,975	60	3,426	549
Louisville	390,639	328,410	62,229	369,129	-40,719
Mayfield	10,762	8,169	2,593	8,990	-821
Maysville	8,484	8,484	...	8,632	-148
Morehead	4,170	3,491	679	3,102	389
Morganfield	3,741	3,400	341	3,257	143
Mount Sterling	5,370	5,341	29	5,294	47
Murray	9,303	6,079	3,224	6,035	44
Owensboro	42,471	29,883	12,588	33,651	-3,768
Paducah	34,479	33,054	1,425	32,828	226
Paris	7,791	7,212	579	6,912	300
Park Hills	4,076	3,891	185	2,577	1,314
Pikeville	4,754	3,764	990	5,154	-1,390
Pineville	3,181	3,121	60	3,890	-769
Prestonsburg	3,133	2,559	574	3,585	-1,026
Princeton	5,618	4,952	666	5,388	-436
Richmond	12,168	10,895	1,273	10,268	627
Russellville	5,861	4,673	1,188	4,529	144
Shelbyville	4,525	4,091	434	4,403	-312
South Fort Mitchell	4,086	3,921	165	3,142	779
Versailles	4,060	3,085	975	2,760	325
Williamsburg	3,478	3,429	49	3,348	81
Winchester	10,187	10,023	164	9,226	797

Table 10.—POPULATION OF URBANIZED AREAS: 1960 AND 1950

["U" denotes an unincorporated place]

Area	1960	1950
CINCINNATI (OHIO-KY.) URBANIZED AREA		
That part of the area in Kentucky[1]	179,489	146,490
The area includes the following census county divisions and parts of census county divisions:		
Boone County (pt.)	5,848	(2)
Florence div. (pt.)	5,848	...
Florence city	5,837	...
Campbell County (pt.)	71,984	[3]64,187
Bellevue div.	9,336	...
Bellevue city	9,336	9,040
Cold Spring div. (pt.)	5,202	...
Cold Spring city	1,095	(2)
Crestview city	616	(4)
Highland Heights city	3,491	1,569
Dayton div.	9,050	...
Dayton city	9,050	8,977
Fort Thomas div.	14,896	...
Fort Thomas city	14,896	10,870
Newport div.	30,070	...
Newport city	30,070	31,044
Threemile div. (pt.)	3,430	...
Southgate city	2,070	1,903
Wilders city	239	(2)
Woodlawn city	387	339
Kenton County (pt.)	101,657	[3]82,303
Covington div.	60,564	...
Covington city	60,376	64,452
Crescent Springs div. (pt.)	2,912	...
Bromley city	998	980
Crescent Springs city	946	(4)
Dixie Heights div. (pt.)	28,415	...
Crescent Park city	564	(4)
Edgewood city	1,100	(4)
Elsmere city	4,607	(2)
Erlanger city	7,072	(2)
Fort Mitchell city	525	372
Fort Wright city	2,184	594
Kenton Vale city	168	(2)
Lakeside Park city	2,214	988
Lookout Heights city	776	(2)
Park Hills city	4,076	2,577
South Fort Mitchell city	4,086	3,142
Ludlow div.	6,233	...
Ludlow city	6,233	6,377
Taylor Mill div. (pt.)	3,533	...
Sunny Acres city	844	(4)
Taylor Mill city	710	(4)
Winston Park city	744	588
HUNTINGTON-ASHLAND (W. VA.-KY.-OHIO) URBANIZED AREA		
The area	165,732	156,288
In central cities	114,910	117,484
Huntington	83,627	86,353
Ashland	31,283	31,131
Outside central cities	50,822	38,804
The area includes the following minor civil divisions and census county divisions and parts of minor civil divisions and census county divisions:		
In West Virginia	92,744	92,862
Cabell County (pt.)	79,808	81,698
Gideon dist.	51,920	54,384
Huntington city (pt.)	51,920	54,384
Guyandotte dist. (pt.)	5,365	3,486
Huntington city (pt.)	3,297	3,234
Kyle dist.	22,523	23,828
Huntington city (pt.)	22,523	23,828
HUNTINGTON-ASHLAND (W. VA.-KY.-OHIO) URBANIZED AREA—Con.		
In West Virginia—Con.		
Wayne County (pt.)	12,936	11,164
Ceredo dist. (pt.)	6,971	5,946
Ceredo town	1,387	1,399
Kenova city	4,577	4,320
Westmoreland dist. (pt.)	5,965	5,218
Huntington city (pt.)	5,887	4,907
In Kentucky	48,091	42,995
Boyd County (pt.)	39,834	[3]39,321
Ashland div.	31,283	...
Ashland city	31,283	31,131
Catlettsburg div. (pt.)	3,874	...
Catlettsburg city	3,874	4,750
Westwood div. (pt.)	4,677	...
Greenup County (pt.)	8,257	3,674
Russell div. (pt.)	8,257	...
Flatwoods city	3,741	...
Raceland city	1,115	1,001
Russell city	1,458	1,681
Worthington city	1,235	695
In Ohio	24,897	20,431
Lawrence County (pt.)	24,897	20,431
Fayette twp. (pt.)	2,337	(2)
South Point village (pt.)	991	...
Hamilton twp. (pt.)	1,219	509
Hanging Rock village	352	(2)
Ironton city (pt.)	750	509
Perry twp. (pt.)	683	(2)
Coal Grove village (pt.)	11	...
South Point village (pt.)	672	...
Union twp. (pt.)	2,385	1,606
Chesapeake village	1,396	1,285
Upper twp. (pt.)	18,273	18,316
Coal Grove village (pt.)	2,950	2,492
Ironton city (pt.)	14,995	15,824
LEXINGTON (KY.) URBANIZED AREA		
The area	111,940	(5)
Lexington city	62,810	...
Outside central city	49,130	...
The area includes the following census county divisions and parts of census county divisions:		
Fayette County (pt.)	111,940	...
East Fayette div. (pt.)	2,906	...
Lexington div.	67,211	...
Lexington city	62,810	...
North Fayette div. (pt.)	7,621	...
South Fayette div. (pt.)	11,643	...
West Fayette div. (pt.)	22,559	...
LOUISVILLE (KY.-IND.) URBANIZED AREA		
The area	606,659	472,736
Louisville city	390,639	369,129
Outside central city	216,020	103,607
The area includes the following census county divisions and minor civil divisions and parts of census county divisions and minor civil divisions:		
In Kentucky	534,263	419,183
Jefferson County (pt.)	534,263	[2]419,183
Anchorage div. (pt.)	1,752	...
St. Regis Park city	1,179	(4)
Buechel div. (pt.)	15,366	...
West Buechel city	504	(4)
Fairdale div. (pt.)	3,334	...
Indian Hills div. (pt.)	2,126	...
Indian Hills city	601	(4)
Rolling Fields city	816	(4)
Jeffersontown div. (pt.)	2,982	...
Cambridge city	288	(4)
Houston Acres city	723	(4)
Lincolnshire city	223	(4)
Louisville div.	397,740	...
Audubon Park city	1,867	1,790
Kingsley city	508	488
Louisville city	390,639	369,129
Meadowview Estates city	131	(4)
Parkway Village city	949	1,036
Seneca Gardens city	928	868
Strathmoor Gardens city	329	329
Strathmoor Manor city	434	422
Strathmoor Village city	498	466
Wellington city	804	656
Okolona div. (pt.)	20,680	...
Lynnview city	1,711	(4)
Riverside div. (pt.)	5,368	...
St. Matthews div. (pt.)	30,107	...
Beechwood Village city	1,903	(4)
Bellemeade city	438	(4)
Bellewood city	426	...
Briarwood city	428	(4)
Broad Fields city	515	(4)
Brownsboro city	598	(4)
Cherrywood city	531	(4)
Devondale city	477	(4)
Druid Hills city	444	...
Fairmeade city	368	(4)
Graymoor city	535	(4)
Keeneland city	590	(4)
Moorland city	599	(4)
Norbourne Estates city	507	(4)
Parkside city	333	(4)
Plymouth Village city	311	(4)
Richlawn city	649	655
St. Matthews city	8,738	...
Springlee city	987	(4)
Windy Hills city	1,371	(4)
Woodlawn Park city	1,137	(4)
Shively div. (pt.)	30,231	...
Shively city	15,155	2,401
Valley Station div. (pt.)	24,577	...
Pleasure Ridge Park (U)	10,612	(2)
Valley Station (U)	10,553	(2)
In Indiana	72,396	53,553
Clark County (pt.)	34,584	21,863
Jeffersonville twp. (pt.)	34,584	21,863
Clarksville town	8,088	5,905
Jeffersonville city	19,522	14,685
Floyd County (pt.)	37,812	31,690
New Albany twp. (pt.)	37,812	31,690
New Albany city	37,812	29,346

[1] For the map and population of the entire Cincinnati (Ohio-Ky.) Urbanized Area, see the corresponding report for Ohio.
[2] Not in area in 1950.
[3] County returned in 1950 by magisterial districts; data by census county divisions not available.
[4] Incorporated since 1950.
[5] There was no urbanized area delineated for Lexington for the 1950 Census.

Table 11.—POPULATION OF STANDARD METROPOLITAN STATISTICAL AREAS: 1960 AND 1950

[Data relate to areas as defined for 1960. Minus sign (-) denotes decrease]

Standard metropolitan statistical area, central city, and other component areas	1960	1950	Increase	
			Number	Percent
CINCINNATI, OHIO-KY. (PART)				
Total	207,503	180,450	27,053	15.0
Campbell County, Ky.	86,803	76,196	10,607	13.9
Kenton County, Ky.	120,700	104,254	16,446	15.8
EVANSVILLE, IND.-KY. (PART)				
Total	33,519	30,715	2,804	9.1
Henderson County, Ky.	33,519	30,715	2,804	9.1
HUNTINGTON-ASHLAND, W. VA.-KY.-OHIO				
Total	254,780	245,795	8,985	3.7
In central cities	114,910	117,484	-2,574	-2.2
Huntington	83,627	86,353	-2,726	-3.2
Ashland	31,283	31,131	152	0.5
Outside central cities	139,870	128,311	11,559	9.0
Cabell County, W. Va.	108,202	108,035	167	0.2
Wayne County, W. Va.	38,977	38,696	281	0.7
Boyd County, Ky.	52,163	49,949	2,214	4.4
Lawrence County, Ohio	55,438	49,115	6,323	12.9
LEXINGTON, KY. (Fayette County)				
Total	131,906	100,746	31,160	30.9
Lexington city	62,810	55,534	7,276	13.1
Outside central city	69,096	45,212	23,884	52.8
LOUISVILLE, KY.-IND.				
Total	725,139	576,900	148,239	25.7
Louisville city	390,639	369,129	21,510	5.8
Outside central city	334,500	207,771	126,729	61.0
Jefferson County, Ky.	610,947	484,615	126,332	26.1
Clark County, Ind.	62,795	48,330	14,465	29.9
Floyd County, Ind.	51,397	43,955	7,442	16.9

Table 12.—POPULATION OF THE STATE AND OF STANDARD METROPOLITAN STATISTICAL AREAS, BY TYPE OF RESIDENCE: 1960

Metropolitan-nonmetropolitan residence	Total	Urban			Rural		
		Total	Central city or cities	Other urban territory	Total	Places of 1,000 to 2,500	Other rural territory
The State	3,038,156	1,353,215	484,732	868,483	1,684,941	131,416	1,553,525
In standard metropolitan statistical areas	1,036,038	882,765	484,732	398,033	153,273	3,695	149,578
Cincinnati, Ohio-Ky.	[1] 207,503	173,641	...	173,641	33,862	2,525	31,337
Evansville, Ind.-Ky.	[2] 33,519	16,892	...	16,892	16,627	...	16,627
Huntington-Ashland, W. Va.-Ky.-Ohio	[3] 52,163	39,834	31,283	8,551	12,329	...	12,329
Lexington, Ky.	131,906	111,940	62,810	49,130	19,966	...	19,966
Louisville, Ky.-Ind.	[3] 610,947	540,458	390,639	149,819	70,489	1,170	69,319
Not in standard metropolitan statistical areas	2,002,118	470,450	...	470,450	1,531,668	127,721	1,403,947

[1] Part in State only; for entire area see table 11 of the corresponding report for Ohio or table 31 of the U.S. Summary.
[2] Part in State only; for entire area see table 11 of the corresponding report for Indiana or table 31 of the U.S. Summary.
[3] Part in State only; for entire area see table 11.

URBANIZED AREAS—KENTUCKY

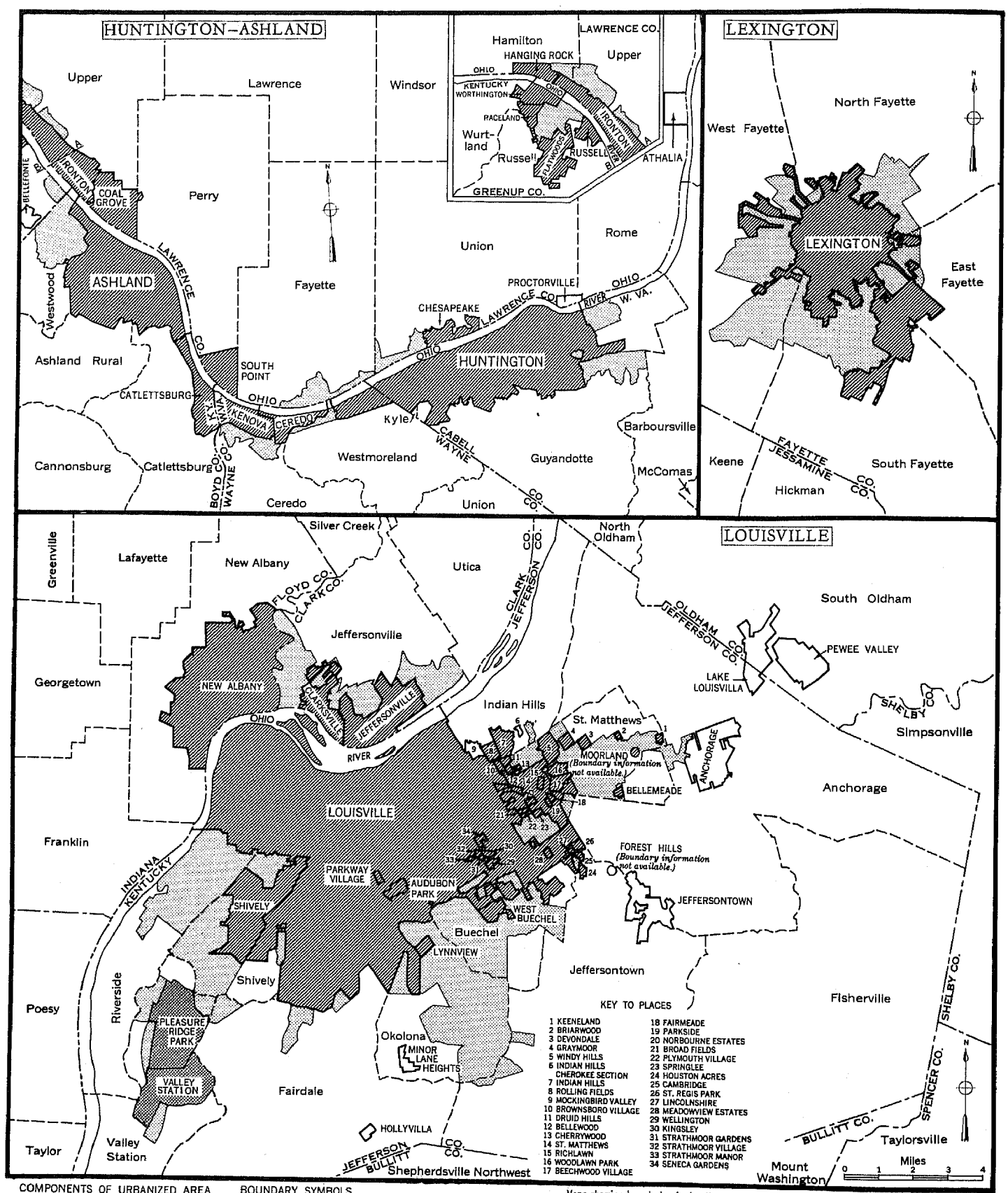

COMPONENTS OF URBANIZED AREA
- Incorporated Places
- Unincorporated Urban Places
- Other Unincorporated Area

BOUNDARY SYMBOLS
- State Line
- County Line
- Minor Civil or Census County Division Line

Maps showing boundaries in detail are available at cost on request to the Bureau of the Census.

☆ U. S. GOVERNMENT PRINTING OFFICE: 1960 — 565787/24

NUMBER OF INHABITANTS

Louisiana

LIST OF TABLES

[Page numbers listed here omit the State prefix number which appears as part of the page number for each page. The prefix for this State is 20]

Table	Page
1.—Population of the State, urban and rural: 1810 to 1960	6
2.—Population in groups of places according to size: 1960 and 1950	6
3.—Population in groups of places according to size: 1900 to 1960	7
4.—Population in incorporated and unincorporated places according to size: 1960	8
5.—Population of incorporated places of 10,000 or more from earliest census to 1960	8
6.—Area and population of parishes, urban and rural: 1960 and 1950	9
7.—Population of parishes, by minor civil divisions: 1940 to 1960	10
8.—Population of all incorporated places and of unincorporated places of 1,000 or more: 1940 to 1960	15
9.—1960 population of areas annexed between 1950 and 1960 by incorporated places having 2,500 inhabitants or more in 1950	16
10.—Population of urbanized areas: 1960 and 1950	17
11.—Population of standard metropolitan statistical areas: 1960 and 1950	17
12.—Population of the State and of standard metropolitan statistical areas, by type of residence: 1960	18

LIST OF MAPS

The State, showing parishes, places of 25,000 or more, and standard metropolitan statistical areas	2
The State, showing minor civil divisions	3
Urbanized areas (separate map for each area)	19

LOUISIANA—PARISHES, PLACES OF 25,000 OR MORE, AND STANDARD METROPOLITAN STATISTICAL AREAS

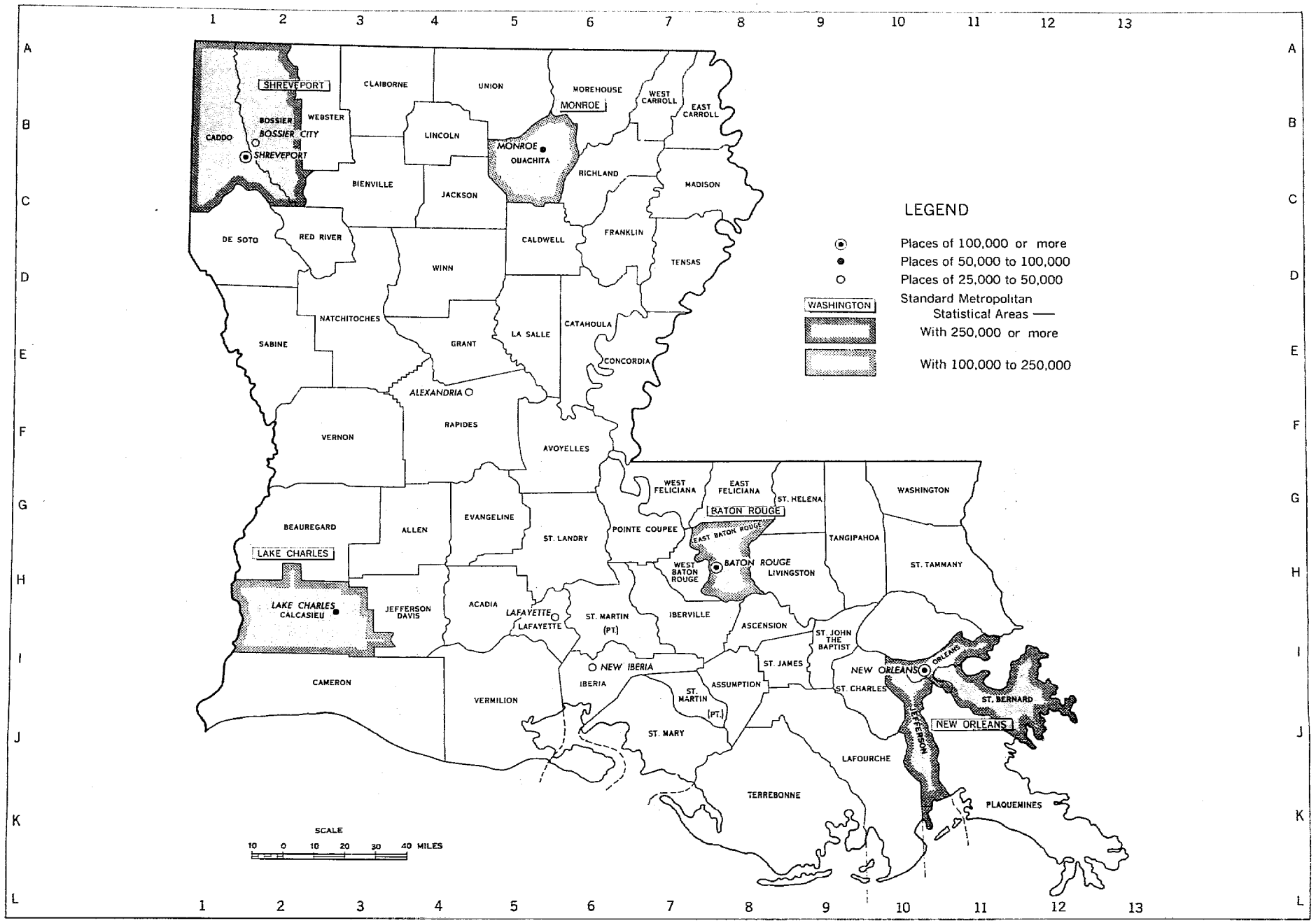

LOUISIANA—SECTION 1

MINOR CIVIL DIVISIONS—POLICE JURY WARDS

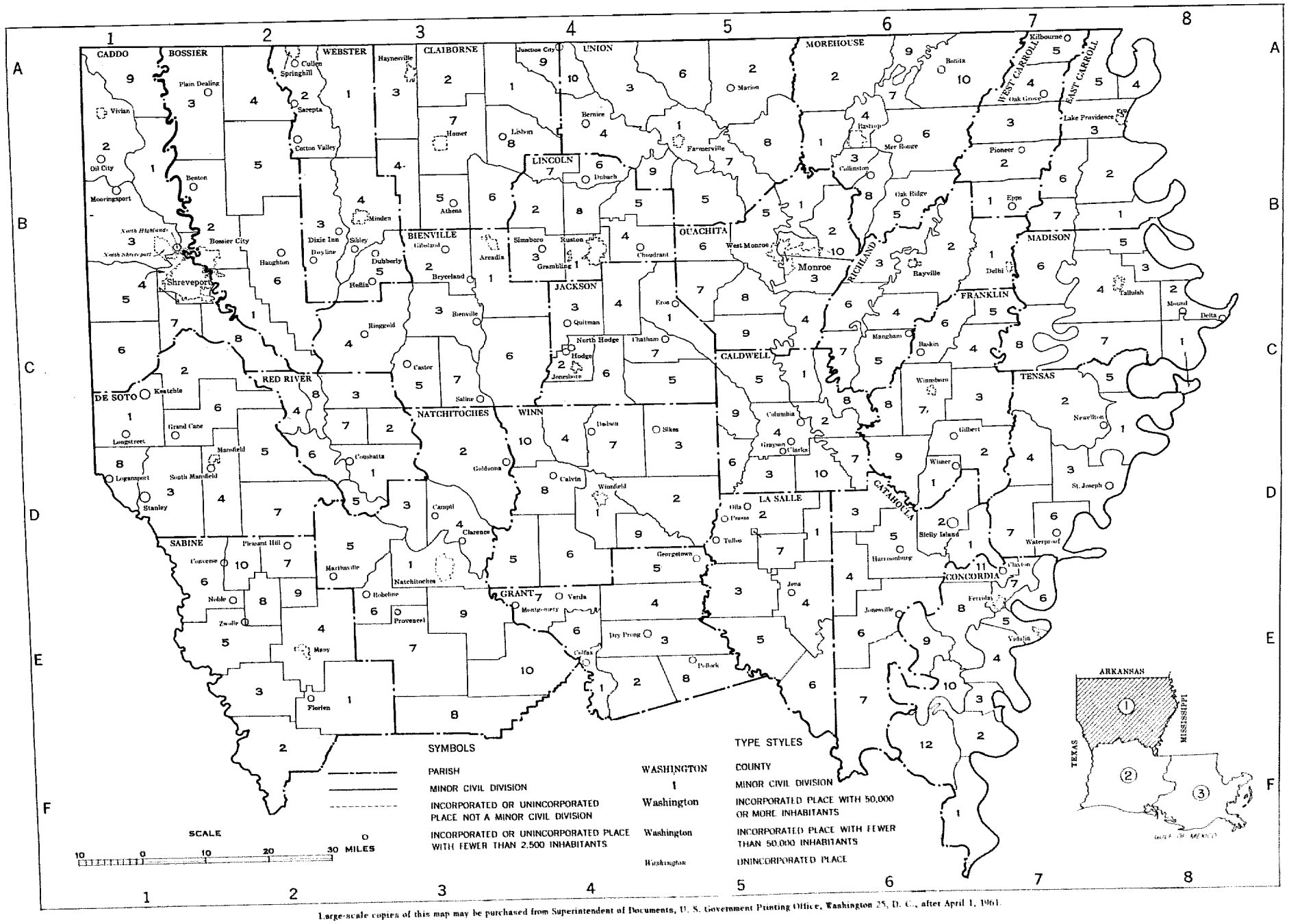

Large-scale copies of this map may be purchased from Superintendent of Documents, U. S. Government Printing Office, Washington 25, D. C., after April 1, 1961.

LOUISIANA—SECTION 2

MINOR CIVIL DIVISIONS—POLICE JURY WARDS

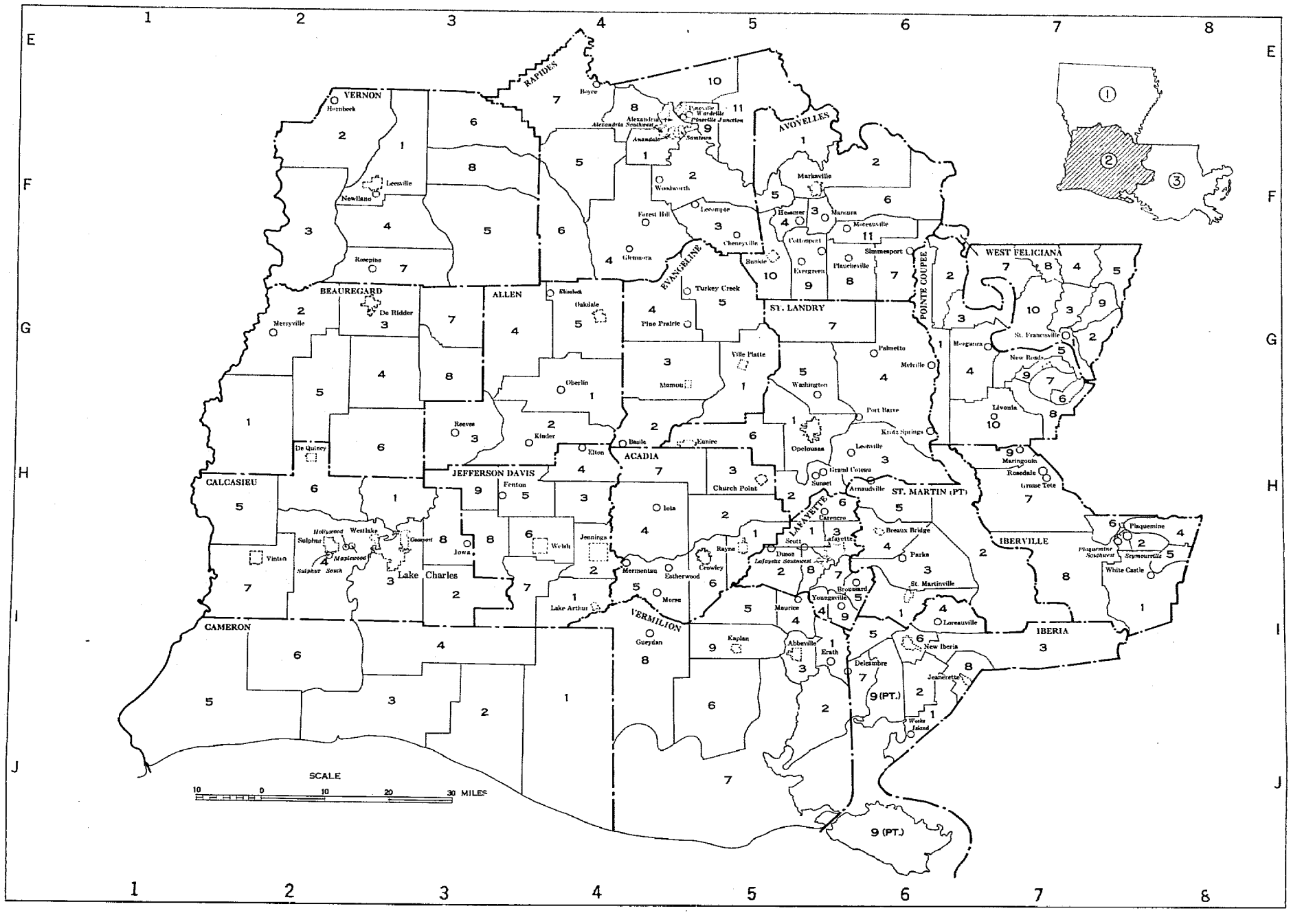

LOUISIANA—SECTION 3

MINOR CIVIL DIVISIONS—POLICE JURY WARDS

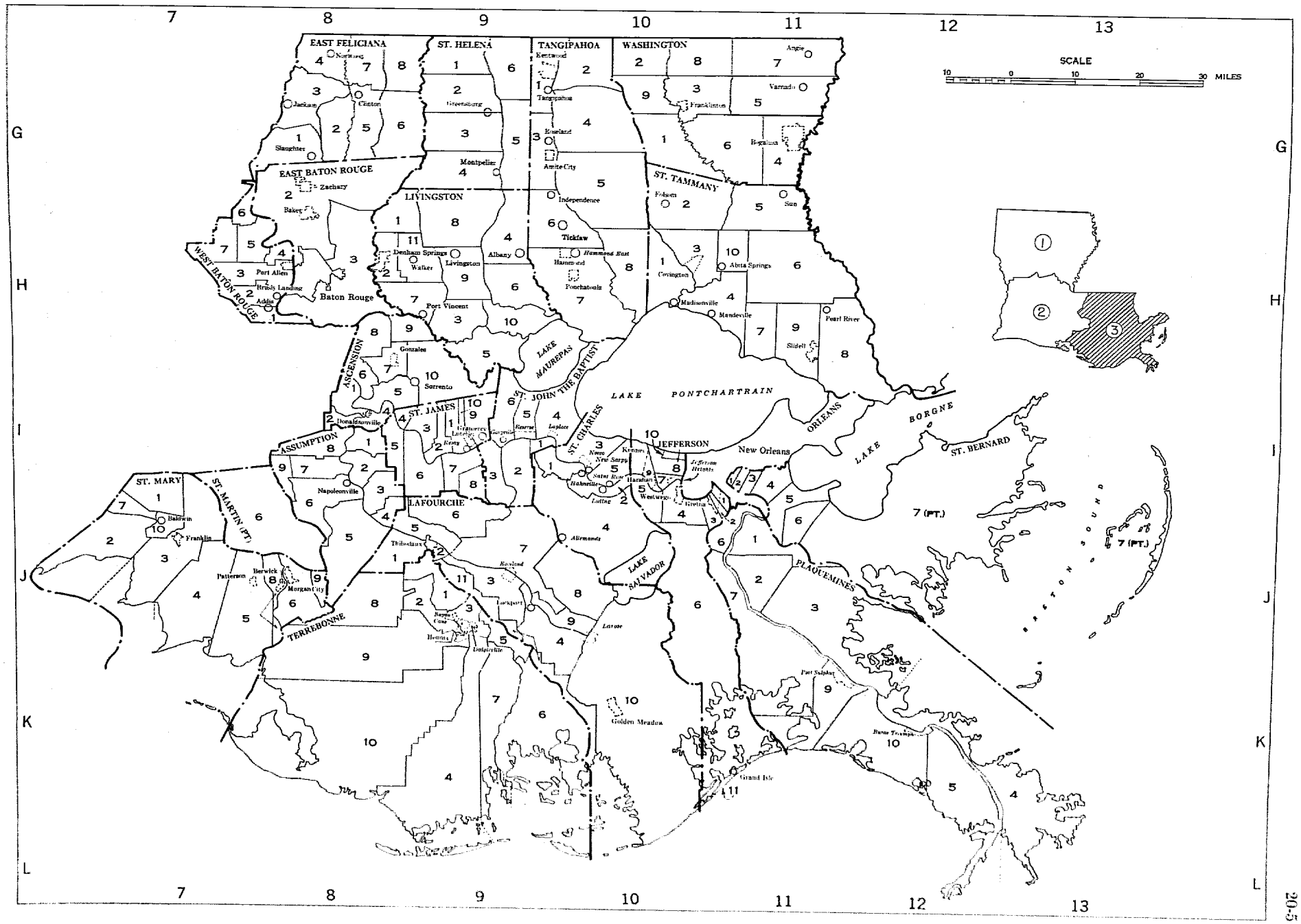

Table 1.—POPULATION OF THE STATE, URBAN AND RURAL: 1810 TO 1960

[For description of current and previous urban definitions, see text. Minus sign (-) denotes decrease]

Census date	The State			Urban territory				Rural territory			Percent of total	
	Population	Increase over preceding census		Number of urban places	Population	Increase over preceding census		Population	Increase over preceding census		Urban	Rural
		Number	Percent			Number	Percent		Number	Percent		
Current urban definition:												
1960 (Apr. 1)	3,257,022	573,506	21.4	101	[1]2,060,606	588,910	40.0	1,196,416	-15,404	-1.3	63.3	36.7
1950 (Apr. 1)	2,683,516	319,636	13.5	72	[2]1,471,696	...	...	1,211,820	...	...	54.8	45.2
Previous urban definition:												
1960 (Apr. 1)	3,257,022	573,506	21.4	87	1,831,812	451,814	32.7	1,425,210	121,692	9.3	56.2	43.8
1950 (Apr. 1)	2,683,516	319,636	13.5	[3]67	[3]1,379,998	399,559	40.8	[3]1,303,518	-79,923	-5.8	[3]51.4	[3]48.6
1940 (Apr. 1)	2,363,880	262,287	12.5	54	980,439	146,907	17.6	1,383,441	115,380	9.1	41.5	58.5
1930 (Apr. 1)	2,101,593	303,084	16.9	48	833,532	205,369	32.7	1,268,061	97,715	8.3	39.7	60.3
1920 (Jan. 1)	1,798,509	142,121	8.6	38	628,163	131,647	26.5	1,170,346	10,474	0.9	34.9	65.1
1910 (Apr. 15)	1,656,388	274,763	19.9	26	496,516	130,228	35.6	1,159,872	144,535	14.2	30.0	70.0
1900 (June 1)	1,381,625	263,037	23.5	15	366,288	82,443	29.0	1,015,337	180,594	21.6	26.5	73.5
1890 (June 1)	1,118,588	178,642	19.0	9	283,845	44,455	18.6	834,743	134,187	19.2	25.4	74.6
1880 (June 1)	939,946	213,031	29.3	6	239,390	36,867	18.2	700,556	176,164	33.6	25.5	74.5
1870 (June 1)	726,915	18,913	2.7	3	202,523	17,497	9.5	524,392	1,416	0.3	27.9	72.1
1860 (June 1)	708,002	190,240	36.7	4	185,026	50,556	37.6	522,976	139,684	36.4	26.1	73.9
1850 (June 1)	517,762	165,351	46.9	3	134,470	29,070	27.6	383,292	136,281	55.2	26.0	74.0
1840 (June 1)	352,411	136,672	63.4	2	105,400	59,318	128.7	247,011	77,354	45.6	29.9	70.1
1830 (June 1)	215,739	62,332	40.6	1	46,082	18,906	69.6	169,657	43,426	34.4	21.4	78.6
1820 (Aug. 7)	153,407	76,851	100.4	1	27,176	9,934	57.6	126,231	66,917	112.8	17.7	82.3
1810 (Aug. 6)	76,556	...	...	1	17,242	...	...	59,314	...	...	22.5	77.5

[1] Includes 206,486 persons in urban territory outside urban places.
[2] Includes 81,458 persons in urban territory outside urban places.
[3] Revised since publication of 1950 reports.

Table 2.—POPULATION IN GROUPS OF PLACES ACCORDING TO SIZE: 1960 AND 1950

[Percent not shown where less than 0.1]

Type of area and size of place	1960				1950			
	Number of places	Population	Percent of total population	Percent of total	Number of places	Population	Percent of total population	Percent of total
The State	...	3,257,022	100.0	...	...	2,683,516	100.0	...
URBAN								
Total	([1])	2,060,606	63.3	100.0	([2])	1,471,696	54.8	100.0
Within urbanized areas	...	1,416,966	43.5	68.8	...	948,840	35.4	64.5
Central cities, total	5	1,059,927	32.5	51.4	3	823,280	30.7	55.9
Cities of 1,000,000 or more	...	...	...	...	...	...	...	...
Cities of 500,000 to 1,000,000	1	627,525	19.3	30.5	1	570,445	21.3	38.8
Cities of 250,000 to 500,000	...	...	...	...	...	...	...	...
Cities of 100,000 to 250,000	2	316,791	9.7	15.4	2	252,835	9.4	17.2
Cities of 50,000 to 100,000	2	115,611	3.5	5.6	...	...	...	...
Cities under 50,000	...	...	...	...	...	...	...	...
Urban fringes, total	...	357,039	11.0	17.3	...	125,560	4.7	8.5
Places of 2,500 or more	10	150,553	4.6	7.3	5	44,102	1.6	3.0
Places of 100,000 or more	...	...	...	...	...	...	...	...
Places of 50,000 to 100,000	...	...	...	...	...	...	...	...
Places of 25,000 to 50,000	1	32,776	1.0	1.6	...	...	...	...
Places of 10,000 to 25,000	5	90,350	2.8	4.4	2	29,283	1.1	2.0
Places of 5,000 to 10,000	3	24,116	0.7	1.2	1	8,328	0.3	0.6
Places of 2,500 to 5,000	1	3,311	0.1	0.2	2	6,491	0.2	0.4
Places under 2,500	...	...	...	...	...	...	...	...
Places of 2,000 to 2,500	...	...	...	...	...	...	...	...
Places of 1,500 to 2,000	...	...	...	...	...	...	...	...
Places of 1,000 to 1,500	...	...	...	...	...	...	...	...
Places under 1,000	...	...	...	...	...	...	...	...
Other urban territory	...	206,486	6.4	10.0	...	81,458	3.0	5.5
Outside urbanized areas	86	643,640	19.8	31.2	64	522,856	19.5	35.5
Places of 25,000 or more	3	109,741	3.4	5.3	4	148,298	5.5	10.1
Places of 10,000 to 25,000	15	215,473	6.6	10.5	8	103,656	3.9	7.0
Places of 5,000 to 10,000	24	162,702	5.0	7.9	22	160,335	6.0	10.9
Places of 2,500 to 5,000	44	155,724	4.8	7.6	30	110,567	4.1	7.5
RURAL								
Total	...	1,196,416	36.7	100.0	...	1,211,820	45.2	100.0
Places of 1,000 to 2,500	85	130,137	4.0	10.9	86	134,762	5.0	11.2
Places of 2,000 to 2,500	14	30,823	0.9	2.6	16	35,852	1.3	3.0
Places of 1,500 to 2,000	25	43,617	1.3	3.6	28	47,235	1.8	3.9
Places of 1,000 to 1,500	46	55,697	1.7	4.7	42	51,675	1.9	4.3
Other rural territory	...	1,066,279	32.7	89.1	...	1,077,058	40.2	88.8
URBANIZED AREAS								
Total	5	1,416,966	43.5	100.0	3	948,840	35.4	100.0
Areas of 1,000,000 or more	...	...	...	...	...	...	...	...
Areas of 500,000 to 1,000,000	1	845,237	26.0	59.7	1	659,768	24.6	69.5
Areas of 250,000 to 500,000	...	...	...	...	...	...	...	...
Areas of 100,000 to 250,000	2	402,068	12.3	28.4	2	289,072	10.8	30.5
Areas under 100,000	2	169,661	5.2	12.0	...	...	...	...

[1] There were 101 places of 2,500 or more.
[2] There were 72 places of 2,500 or more.

Table 3.—POPULATION IN GROUPS OF PLACES ACCORDING TO SIZE: 1900 TO 1960

Subject and size of place	1960		1950		1940	1930	1920	1910	1900
	Current urban definition	Previous urban definition	Current urban definition	Previous urban definition[1]					
NUMBER OF PLACES									
Urban territory	101	87	72	67	54	48	38	[illegible]	[illegible]
Places of 2,500 or more	101	87	72	67	54	48	38	[illegible]	[illegible]
Places of 1,000,000 or more	...	...	...	...	...	...	...	...	...
Places of 500,000 to 1,000,000	1	1	1	1	...	...	...	...	...
Places of 250,000 to 500,000	...	...	...	...	1	1	1	1	1
Places of 100,000 to 250,000	2	2	2	2	...	...	...	...	...
Places of 50,000 to 100,000	2	3	...	...	1	1	...	...	...
Places of 25,000 to 50,000	4	4	4	4	3	2	1	1	...
Places of 10,000 to 25,000	20	19	10	11	5	4	4	4	[illegible]
Places of 5,000 to 10,000	27	23	23	22	18	11	9	5	[illegible]
Places of 2,500 to 5,000	45	35	32	27	26	29	24	18	[illegible]
Places under 2,500	...	...	...	...	...	...	...	...	...
Rural territory	192	173	178	158	156	162	162	[illegible]	[illegible]
Places of 1,000 to 2,500	85	66	86	66	58	53	45	[illegible]	[illegible]
Places under 1,000	107	107	92	92	98	109	117	[illegible]	[illegible]
Cumulative summary:									
Places of 1,000,000 or more	...	...	...	...	...	...	...	...	...
Places of 500,000 or more	1	1	1	1	...	...	...	...	...
Places of 250,000 or more	1	1	1	1	1	1	1	1	1
Places of 100,000 or more	3	3	3	3	1	1	1	1	1
Places of 50,000 or more	5	6	3	3	2	1	1	1	1
Places of 25,000 or more	9	10	7	7	5	4	2	2	1
Places of 10,000 or more	29	29	17	18	10	8	6	[illegible]	[illegible]
Places of 5,000 or more	56	52	40	40	28	19	14	11	[illegible]
Places of 2,500 or more	101	87	72	67	54	48	38	[illegible]	[illegible]
POPULATION									
Urban territory	2,060,606	1,831,812	1,471,696	1,379,998	980,439	833,532	628,163	[illegible]	[illegible]
Places of 2,500 or more	1,854,120	1,831,812	1,390,238	1,379,998	980,439	833,532	628,163	[illegible]	[illegible]
Places of 1,000,000 or more	...	...	...	...	...	...	...	...	...
Places of 500,000 to 1,000,000	627,525	627,525	570,445	570,445	494,537	458,762	387,219	[illegible]	[illegible]
Places of 250,000 to 500,000	...	...	...	...	...	...	...	...	...
Places of 100,000 to 250,000	316,791	316,791	252,835	252,835	98,167	76,655	...	...	...
Places of 50,000 to 100,000	115,611	170,783	...	...	90,094	56,757	43,874	[illegible]	...
Places of 25,000 to 50,000	142,517	142,517	148,298	148,298	79,647	67,480	65,655	[illegible]	[illegible]
Places of 10,000 to 25,000	305,823	289,180	132,939	149,148	123,378	72,564	52,377	[illegible]	[illegible]
Places of 5,000 to 10,000	186,818	161,232	168,663	160,345	94,616	101,314	79,638	[illegible]	[illegible]
Places of 2,500 to 5,000	159,035	123,784	117,058	98,927	...	...	...	...	...
Places under 2,500	...	...	...	...	...	...	...	...	...
Other urban territory	206,486	...	81,458	...	...	...	...	...	...
Rural territory	1,196,416	1,425,210	1,211,820	1,303,518	1,383,441	1,282,061	1,170,346	[illegible]	[illegible]
Places of 1,000 to 2,500	130,137	102,205	134,762	104,195	89,723	78,415	68,213	[illegible]	[illegible]
Places under 1,000	49,982	49,982	45,253	45,253	51,511	55,639	60,843	[illegible]	[illegible]
Other rural territory	1,016,297	1,273,023	1,031,805	1,154,070	1,242,207	1,134,007	1,041,291	[illegible]	[illegible]
Cumulative summary:									
Places of 1,000,000 or more	...	...	...	...	...	...	...	...	...
Places of 500,000 or more	627,525	627,525	570,445	570,445	494,537	458,762	387,219	[illegible]	[illegible]
Places of 250,000 or more	627,525	627,525	570,445	570,445	494,537	458,762	387,219	[illegible]	[illegible]
Places of 100,000 or more	944,316	944,316	823,280	823,280	592,704	535,417	387,219	[illegible]	[illegible]
Places of 50,000 or more	1,059,927	1,115,099	971,578	971,578	682,798	592,174	431,093	[illegible]	[illegible]
Places of 25,000 or more	1,202,444	1,257,616	1,120,726	1,120,726	762,445	659,654	496,148	[illegible]	[illegible]
Places of 10,000 or more	1,508,267	1,546,796	1,104,517	1,281,071	885,823	732,218	548,525	[illegible]	[illegible]
Places of 5,000 or more	1,695,085	1,708,028	1,273,180	1,379,998	980,439	833,532	628,143	496,516	[illegible]
Places of 2,500 or more	1,854,120	1,831,812	1,390,238	1,379,998	980,439	833,532	628,163	[illegible]	[illegible]
PERCENT OF TOTAL POPULATION									
Urban territory	63.3	56.2	54.8	51.4	41.5	39.7	34.9	[illegible]	[illegible]
Places of 2,500 or more	56.9	56.2	51.8	51.4	41.5	39.7	34.9	[illegible]	[illegible]
Places of 1,000,000 or more	...	...	...	...	...	...	...	...	...
Places of 500,000 to 1,000,000	19.3	19.3	21.3	21.3	20.9	21.8	21.5	[illegible]	[illegible]
Places of 250,000 to 500,000	...	...	...	...	...	...	...	...	...
Places of 100,000 to 250,000	9.7	9.7	9.4	9.4	4.2	3.6	...	...	...
Places of 50,000 to 100,000	3.5	5.2	...	...	3.8	2.7	2.4	1.7	...
Places of 25,000 to 50,000	4.4	4.4	5.5	5.5	3.4	3.2	3.6	[illegible]	[illegible]
Places of 10,000 to 25,000	9.4	8.9	5.0	5.6	5.2	3.5	2.9	1.8	[illegible]
Places of 5,000 to 10,000	5.7	5.0	6.3	6.0	4.0	4.8	4.4	3.1	[illegible]
Places of 2,500 to 5,000	4.9	3.8	4.4	3.7	...	...	...	...	...
Places under 2,500	...	...	...	...	...	...	...	...	...
Other urban territory	6.3	...	3.0	...	...	...	...	...	...
Rural territory	36.7	43.8	45.2	48.6	58.5	60.3	65.1	75.5	[illegible]
Places of 1,000 to 2,500	4.0	3.1	5.0	3.9	3.8	3.7	3.8	3.4	[illegible]
Places under 1,000	1.5	1.5	1.7	1.7	2.2	2.6	3.4	[illegible]	[illegible]
Other rural territory	31.2	39.1	38.4	43.0	52.5	54.0	57.9	68.4	[illegible]
Cumulative summary:									
Places of 1,000,000 or more	...	...	...	...	...	...	...	...	...
Places of 500,000 or more	19.3	19.3	21.3	21.3	20.9	21.8	21.5	[illegible]	[illegible]
Places of 250,000 or more	19.3	19.3	21.3	21.3	20.9	21.8	21.5	[illegible]	[illegible]
Places of 100,000 or more	29.0	29.0	30.7	30.7	25.1	25.5	21.5	[illegible]	[illegible]
Places of 50,000 or more	32.5	34.2	30.7	30.7	28.9	28.2	24.0	22.2	[illegible]
Places of 25,000 or more	36.9	38.6	36.2	36.2	32.3	31.4	27.4	25.0	[illegible]
Places of 10,000 or more	46.3	47.5	41.2	41.8	37.5	34.8	30.5	26.8	[illegible]
Places of 5,000 or more	52.0	52.4	47.4	47.7	41.5	39.7	34.9	[illegible]	[illegible]
Places of 2,500 or more	56.9	56.2	51.8	51.4	41.5	39.7	34.9	[illegible]	[illegible]

[1] Revised since publication of 1950 reports.

Table 4.—POPULATION IN INCORPORATED AND UNINCORPORATED PLACES ACCORDING TO SIZE: 1960

Size of place and urban-rural classification	All places		Incorporated places		Unincorporated places	
	Number	Population	Number	Population	Number	Population
Total	293	2,034,239	258	1,909,339	35	124,900
500,000 or more	1	627,525	1	627,525	...	...
250,000 to 500,000	...	...	...	...	...	...
100,000 to 250,000	2	316,791	2	316,791	...	...
50,000 to 100,000	2	115,611	2	115,611	...	...
25,000 to 50,000	4	142,517	4	142,517	...	...
20,000 to 25,000	3	65,951	3	65,951	...	...
10,000 to 20,000	17	239,872	15	203,741	2	36,131
5,000 to 10,000	27	186,818	23	161,232	4	25,586
2,500 to 5,000	45	159,035	35	123,784	10	35,251
2,000 to 2,500	14	30,823	11	23,880	3	6,943
1,500 to 2,000	25	43,617	22	38,099	3	5,518
1,000 to 1,500	46	55,697	33	40,226	13	15,471
500 to 1,000	41	29,728	41	29,728	...	...
200 to 500	55	18,704	55	18,704	...	...
Under 200	11	1,550	11	1,550	...	...
In urbanized areas	15	1,210,480	13	1,174,349	2	36,131
500,000 or more	1	627,525	1	627,525	...	...
250,000 to 500,000	...	...	...	...	...	...
100,000 to 250,000	2	316,791	2	316,791	...	...
50,000 to 100,000	2	115,611	2	115,611	...	...
25,000 to 50,000	1	32,776	1	32,776	...	...
20,000 to 25,000	1	21,967	1	21,967	...	...
10,000 to 20,000	4	68,383	2	32,252	2	36,131
In urbanized areas—Con.						
5,000 to 10,000	3	24,116	3	24,116	...	...
2,500 to 5,000	1	3,311	1	3,311	...	...
2,000 to 2,500	...	...	...	...	...	...
1,500 to 2,000	...	...	...	...	...	...
1,000 to 1,500	...	...	...	...	...	...
500 to 1,000	...	...	...	...	...	...
200 to 500	...	...	...	...	...	...
Under 200	...	...	...	...	...	...
Other urban territory	86	643,640	72	582,803	14	60,837
25,000 to 50,000	3	109,741	3	109,741	...	...
20,000 to 25,000	2	43,984	2	43,984	...	...
10,000 to 20,000	13	171,489	13	171,489	...	...
5,000 to 10,000	24	162,702	20	137,116	4	25,586
2,500 to 5,000	44	155,724	34	120,473	10	35,251
Rural territory	192	180,119	173	152,187	19	27,932
2,000 to 2,500	14	30,823	11	23,880	3	6,943
1,500 to 2,000	25	43,617	22	38,099	3	5,518
1,000 to 1,500	46	55,697	33	40,226	13	15,471
500 to 1,000	41	29,728	41	29,728	...	...
200 to 500	55	18,704	55	18,704	...	...
Under 200	11	1,550	11	1,550	...	...

Table 5.—POPULATION OF INCORPORATED PLACES OF 10,000 OR MORE FROM EARLIEST CENSUS TO 1960

[Minus sign (-) denotes decrease]

Incorporated place and census year	Population	Increase over preceding census	
		Number	Percent
ABBEVILLE TOWN:			
1960	10,414	1,076	11.5
1950	9,338	2,666	40.0
1940	6,672	2,316	53.2
1930	4,356	895	25.9
1920	3,461	554	19.1
1910	2,907	1,371	89.3
1900	1,536	899	141.1
1890	637	382	149.8
1880	255	-290	-53.2
1870	545	...	...
ALEXANDRIA CITY:			
1960	40,279	5,366	15.4
1950	34,913	7,847	29.0
1940	27,066	4,041	17.6
1930	23,025	5,515	31.5
1920	17,510	6,297	56.2
1910	11,213	5,565	98.5
1900	5,648	2,787	97.4
1890	2,861	1,061	58.9
1880	1,800	582	47.8
1870	1,218	-243	-16.6
1860	1,461	789	117.4
1850	672	...	...
BASTROP CITY:			
1960	15,193	2,424	19.0
1950	12,769	6,143	92.7
1940	6,626	1,505	29.4
1930	5,121	3,905	321.1
1920	1,216	362	42.4
1910	854	67	8.5
1900	787	...	...
1890	([1])	...	...
1880	822	301	57.8
1870	521	40	8.3
1860	481	...	...
BATON ROUGE CITY:			
1960	152,419	26,790	21.3
1950	125,629	90,910	261.8
1940	34,719	3,990	13.0
1930	30,729	8,947	41.1
1920	21,782	6,885	46.2
1910	14,897	3,628	32.2
1900	11,269	791	7.5
1890	10,478	3,281	45.6
1880	7,197	699	10.8
1870	6,498	1,070	19.7
1860	5,428	1,523	39.0
1850	3,905	1,636	72.1
1840	2,269	...	...
BOGALUSA CITY:			
1960	21,423	3,625	20.4
1950	17,798	3,194	21.9
1940	14,604	575	4.1
1930	14,029	5,784	70.2
1920	8,245	...	...
BOSSIER CITY:			
1960	32,776	17,306	111.9
1950	15,470	9,684	167.4
1940	5,786	1,783	44.5
1930	4,003	2,909	265.9
1920	1,094	319	41.2
1910	775	...	...
CROWLEY CITY:			
1960	15,617	2,833	22.2
1950	12,784	3,261	34.2
1940	9,523	1,867	24.4
1930	7,656	1,548	25.3
1920	6,108	1,009	19.8
1910	5,099	885	21.0
1900	4,214	3,794	903.3
1890	420	...	...
EUNICE TOWN:			
1960	11,326	3,142	38.4
1950	8,184	2,942	56.1
1940	5,242	1,645	45.7
1930	3,597	325	9.9
1920	3,272	1,588	94.3
1910	1,684	1,368	432.9
1900	316	...	...
GRETNA CITY:			
1960	21,967	8,154	59.0
1950	13,813	2,934	27.0
1940	10,879	1,295	13.5
1930	9,584	2,387	33.2
1920	7,197	...	...
HAMMOND CITY:			
1960	10,563	2,553	31.9
1950	8,010	1,977	32.8
1940	6,033	-39	-0.6
1930	6,072	2,217	57.5
1920	3,855	913	31.0
1910	2,942	1,431	94.7
1900	1,511	819	118.4
1890	692	415	149.8
1880	277	...	...
HOUMA CITY:			
1960	22,561	11,056	96.1
1950	11,505	2,453	27.1
1940	9,052	2,521	38.6
1930	6,531	1,371	26.6
1920	5,160	136	2.7
1910	5,024	1,812	56.4
1900	3,212	1,932	150.9
1890	1,280	196	18.1
1880	1,084	491	82.8
1870	593	164	38.2
1860	429	...	...
JENNINGS CITY:			
1960	11,887	2,224	23.0
1950	9,663	2,320	31.6
1940	7,343	3,307	81.9
1930	4,036	212	5.5
1920	3,824	-101	-2.6
1910	3,925	2,386	155.0
1900	1,539	1,127	273.5
1890	412	...	...
KENNER CITY:			
1960	17,037	11,502	207.8
1950	5,535	3,160	133.1
1940	2,375	-65	-2.7
1930	2,440	558	29.6
1920	1,882	...	...
LAFAYETTE CITY:			
1960	40,400	6,859	20.4
1950	33,541	14,331	74.6
1940	19,210	4,575	31.3
1930	14,635	6,780	86.3
1920	7,855	1,463	22.9
1910	6,392	3,078	92.9
1900	3,314	1,208	57.4
1890	2,106	...	...
LAKE CHARLES CITY:			
1960	63,392	22,120	53.6
1950	41,272	20,065	94.6
1940	21,207	5,416	34.3
1930	15,791	2,703	20.7
1920	13,088	1,639	14.3
1910	11,449	4,769	71.4
1900	6,680	3,238	94.1
1890	3,442	2,604	310.7
1880	838	...	...
MINDEN CITY:			
1960	12,785	2,998	30.6
1950	9,787	3,110	46.6
1940	6,677	1,054	18.7
1930	5,623	-482	-7.8
1920	6,105	3,103	103.4
1910	3,002	1,441	92.3
1900	1,561	263	20.3
1890	1,298	185	16.6
1880	1,113	...	...
MONROE CITY:			
1960	52,219	13,647	35.4
1950	38,572	10,263	36.3
1940	28,309	2,281	8.8
1930	26,028	13,353	105.3
1920	12,675	2,466	24.2
1910	10,209	4,781	88.1
1900	5,428	2,172	66.7
1890	3,256	1,186	57.3

[1] Not returned separately.

Table 5.—POPULATION OF INCORPORATED PLACES OF 10,000 OR MORE FROM EARLIEST CENSUS TO 1960—Con.

[Minus sign (-) denotes decrease]

Incorporated place and census year	Population	Increase over preceding census	
		Number	Percent
MONROE CITY--Con.			
1880	2,070	121	6.2
1870	1,949	...	...
1860	(1)	...	...
1850	435	...	...
MORGAN CITY:			
1960	13,540	3,781	38.7
1950	9,759	2,790	40.0
1940	6,969	984	16.4
1930	5,985	556	10.2
1920	5,429	-48	-0.9
1910	5,477	3,145	134.9
1900	2,332	41	1.8
1890	2,291	276	13.7
1880	2,015	...	...
NATCHITOCHES CITY:			
1960	13,924	4,010	40.4
1950	9,914	3,102	45.5
1940	6,812	2,265	49.8
1930	4,547	1,159	34.2
1920	3,388	856	33.8
1910	2,532	144	6.0
1900	2,388	568	31.2
1890	1,820	-965	-34.6
1880	2,785	1,384	98.8
1870	1,401	...	...
1860	(1)	...	...
1850	1,261	...	...
NEW IBERIA CITY:			
1960	29,062	12,595	76.5
1950	16,467	2,720	19.8
1940	13,747	5,744	71.8
1930	8,003	1,725	27.5
1920	6,278	-1,221	-16.3
1910	7,499	684	10.0
1900	6,815	3,368	97.7
1890	3,447	738	27.2
1880	2,709	1,237	84.0
1870	1,472	...	...
NEW ORLEANS CITY:			
1960	627,525	57,080	10.0
1950	570,445	75,908	15.3
1940	494,537	35,775	7.8
1930	458,762	71,543	18.5
1920	387,219	48,144	14.2
1910	339,075	51,971	18.1
1900	287,104	45,065	18.6
1890	242,039	25,949	12.0
1880	216,090	24,672	12.9
1870	191,418	22,743	13.5
1860	168,675	52,300	44.9
1850	116,375	14,182	13.9
1840	102,193	56,111	121.8
1830	46,082	13,906	69.6
1820	27,176	9,934	57.6
1810	17,242	...	...
OPELOUSAS CITY:			
1960	17,417	5,758	49.4
1950	11,659	2,679	29.8
1940	8,980	2,681	42.6
1930	6,299	1,862	42.0
1920	4,437	-186	-4.0
1910	4,623	1,672	56.7
1900	2,951	1,379	87.7
1890	1,572	-104	-6.2
1880	1,676	130	8.4
1870	1,546	760	96.7
1860	786	...	...
RUSTON TOWN:			
1960	13,991	3,619	34.9
1950	10,372	3,265	45.9
1940	7,107	2,707	61.5
1930	4,400	1,011	29.8
1920	3,389	12	0.4
1910	3,377	2,053	155.1
1900	1,324	557	72.6
1890	767	...	...
SHREVEPORT CITY:			
1960	164,372	37,166	29.2
1950	127,206	29,039	29.6
1940	98,167	21,512	28.1
1930	76,655	32,781	74.7
1920	43,874	15,859	56.6
1910	28,015	12,002	75.0
1900	16,013	4,034	33.7
1890	11,979	3,970	49.6
1880	8,009	3,402	73.8
1870	4,607	2,417	110.4
1860	2,190	462	26.7
1850	1,728	...	...
SULPHUR CITY:			
1960	11,429	5,433	90.6
1950	5,996	2,492	71.1
1940	3,504	...	...
THIBODAUX CITY:			
1960	13,403	5,673	73.4
1950	7,730	1,879	32.1
1940	5,851	1,409	31.7
1930	4,442	916	26.0
1920	3,526	-298	-7.8
1910	3,824	571	17.6
1900	3,253	1,175	56.5
1890	2,078	563	37.2
1880	1,515	-407	-21.2
1870	1,922	542	39.3
1860	1,380	138	11.1
1850	1,242	...	...
WEST MONROE TOWN:			
1960	15,215	4,913	47.7
1950	10,302	1,742	20.4
1940	8,560	1,994	30.4
1930	6,566	4,326	193.1
1920	2,240	1,113	98.8
1910	1,127	352	45.4
1900	775	328	73.4
1890	447	...	...

[1] Not returned separately.

Table 6.—AREA AND POPULATION OF PARISHES, URBAN AND RURAL: 1960 AND 1950

[Minus sign (-) denotes decrease. Percent not shown where less than 0.1]

Parish	Map reference	Land area in square miles, 1960	1960 population									1950 population			Percent increase, 1950 to 1960		
			Total		Urban				Rural								
			Number	Per square mile	Total	Percent of total population	Urbanized areas	Other urban territory	Total	Places of 1,000 to 2,500	Other rural territory	Total	Urban	Rural	Total	Urban	Rural
The State	...	45,106	3,257,022	72.2	2,060,606	63.3	1,416,966	643,640	1,196,416	130,137	1,066,279	2,683,516	1,471,696	1,211,820	21.4	40.0	-1.3
Acadia	H-4	662	49,931	75.4	27,857	55.8	...	27,857	22,074	1,245	20,829	47,050	22,166	24,884	6.1	25.7	-11.3
Allen	G-3	775	19,867	25.6	6,618	33.3	...	6,618	13,249	5,123	8,126	18,835	5,598	13,237	5.5	18.2	0.1
Ascension	H-8	300	27,927	93.1	9,334	33.4	...	9,334	18,593	1,151	17,442	22,387	4,150	18,237	24.7	124.9	2.0
Assumption	I-8	357	17,991	50.4	...	...	...	...	17,991	1,148	16,843	17,278	...	17,278	4.1	...	4.1
Avoyelles	E-5	826	37,606	45.5	9,445	25.1	...	9,445	28,161	5,285	22,876	38,031	8,301	29,730	-1.1	13.8	-5.3
Beauregard	G-2	1,184	19,191	16.2	7,188	37.5	...	7,188	12,003	1,232	10,771	17,766	5,799	11,967	8.0	24.0	0.3
Bienville	B-3	822	16,726	20.3	2,547	15.2	...	2,547	14,179	1,150	13,029	19,105	...	19,105	-12.5	...	-25.8
Bossier	A-2	839	57,622	68.7	38,005	66.0	38,005	...	19,617	2,693	16,924	40,139	16,779	23,360	43.6	126.5	-16.0
Caddo	A-1	888	223,859	252.1	180,903	80.8	170,578	10,325	42,956	3,410	39,546	176,547	133,429	43,118	26.8	35.6	-0.4
Calcasieu	H-2	1,104	145,475	131.8	107,459	73.9	89,115	18,344	38,016	7,390	30,626	89,635	64,691	24,944	62.3	66.1	52.4
Caldwell	C-5	550	9,004	16.4	...	...	...	...	9,004	1,021	7,983	10,293	...	10,293	-12.5	...	-12.5
Cameron	I-1	1,444	6,909	4.8	...	...	...	...	6,909	...	6,909	6,244	...	6,244	10.7	...	10.7
Catahoula	D-6	730	11,421	15.6	...	...	...	...	11,421	2,347	9,074	11,834	...	11,834	-3.5	...	-3.5
Claiborne	A-3	766	19,407	25.3	7,696	39.7	...	7,696	11,711	...	11,711	25,063	7,789	17,274	-22.6	-1.2	-32.2
Concordia	D-7	709	20,467	28.9	8,876	43.4	...	8,876	11,591	...	11,591	14,398	3,847	10,551	42.2	130.7	9.9
De Soto	C-1	892	24,248	27.2	5,839	24.1	...	5,839	18,409	1,371	17,038	24,398	4,440	19,958	-0.6	31.5	-7.8
East Baton Rouge	G-8	462	230,058	498.0	195,780	85.1	187,689	8,091	34,278	...	34,278	158,236	135,767	22,469	45.4	44.2	52.6
East Carroll	A-7	431	14,433	33.5	5,781	40.1	...	5,781	8,652	...	8,652	16,302	4,123	12,179	-11.5	40.2	-29.0
East Feliciana	G-8	454	20,198	44.5	...	...	...	...	20,198	3,392	16,806	19,133	6,772	12,361	5.6	...	63.4
Evangeline[1]	G-5	677	31,639	46.7	10,440	33.0	...	10,440	21,199	1,932	19,267	31,629	6,633	24,996	...	57.4	-15.2
Franklin	C-6	643	26,088	40.6	4,437	17.0	...	4,437	21,651	1,254	20,397	29,376	3,655	25,721	-11.2	21.4	-15.8
Grant	E-4	662	13,330	20.1	...	...	...	...	13,330	1,934	11,396	14,263	...	14,263	-6.5	...	-6.5
Iberia	I-7	588	51,657	87.9	34,630	67.0	...	34,630	17,027	1,968	15,059	40,059	21,159	18,900	29.0	63.7	-9.9
Iberville	H-7	628	29,939	47.7	7,689	25.7	...	7,689	22,250	6,481	15,769	26,750	5,747	21,003	11.9	33.8	5.9
Jackson	C-4	583	15,828	27.1	3,848	24.3	...	3,848	11,980	...	11,980	15,434	3,097	12,337	2.6	24.2	-2.9
Jefferson	I-10	409	208,769	510.4	196,458	94.1	196,458	...	12,311	2,074	10,237	103,873	92,215	11,658	101.0	113.0	5.6
Jefferson Davis	H-3	658	29,825	45.3	18,760	62.9	...	18,760	11,065	1,595	9,470	26,298	12,512	13,786	13.4	49.9	-19.7
Lafayette	H-5	283	84,656	299.1	47,082	55.6	...	47,082	37,574	4,152	33,422	57,743	33,541	24,202	46.6	40.4	55.3
Lafourche	I-9	1,157	55,381	47.9	22,962	41.5	...	22,962	32,419	2,221	30,198	42,209	10,550	31,659	31.2	117.6	2.4
La Salle	D-5	638	13,011	20.4	...	...	...	...	13,011	4,407	8,604	12,717	...	12,717	2.3	...	2.3
Lincoln	B-4	469	28,535	60.8	17,135	60.0	...	17,135	11,400	1,013	10,387	25,782	10,372	15,410	10.7	65.2	-26.0
Livingston	H-9	665	26,974	40.6	5,991	22.2	...	5,991	20,983	1,183	19,800	20,054	...	20,054	34.5	...	4.6

[1] Boundary changes between Evangeline and Rapides since 1950.

Table 6.—AREA AND POPULATION OF PARISHES, URBAN AND RURAL: 1960 AND 1950—Con.

[Minus sign (-) denotes decrease. Percent not shown where less than 0.1]

Parish	Map reference	Land area in square miles, 1960	1960 population									1950 population			Percent increase, 1950 to 1960		
			Total		Urban				Rural								
			Number	Per square mile	Total	Percent of total population	Urbanized areas	Other urban territory	Total	Places of 1,000 to 2,500	Other rural territory	Total	Urban	Rural	Total	Urban	Rural
Madison	B-7	662	16,444	24.8	9,413	57.2	...	9,413	7,031	...	7,031	17,451	7,758	9,693	-5.8	21.3	-27.5
Morehouse	A-6	801	33,709	42.1	15,193	45.1	...	15,193	18,516	...	18,516	32,038	12,769	19,269	5.2	19.0	-3.9
Natchitoches	C-3	1,293	35,653	27.6	13,924	39.1	...	13,924	21,729	1,045	20,684	38,144	9,914	28,230	-6.5	40.4	-23.0
Orleans	I-11	199	627,525	3,153.4	627,525	100.0	627,525	...	...	...	...	570,445	570,445	...	10.0	10.0	...
Ouachita	B-5	638	101,663	159.3	80,546	79.2	80,546	...	21,117	...	21,117	74,713	48,874	25,839	36.1	64.8	-18.3
Plaquemines	J-11	984	22,545	22.9	7,776	34.5	...	7,776	14,769	...	14,769	14,239	...	14,239	58.3	...	3.7
Pointe Coupee	G-6	564	22,483	39.9	3,965	17.6	...	3,965	18,523	...	18,523	21,841	2,818	19,023	3.0	40.7	-2.6
Rapides[1]	E-4	1,316	111,351	84.6	58,532	52.6	...	58,532	52,819	7,382	45,437	90,648	41,336	49,312	22.8	41.6	7.1
Red River	C-2	413	9,978	24.2	...	...	...	...	9,978	1,663	8,315	12,113	...	12,113	-17.6	...	-17.6
Richland	B-6	576	23,824	41.4	6,566	27.6	...	6,566	17,258	...	17,258	26,672	3,138	23,534	-10.7	109.2	-26.7
Sabine	D-1	1,029	18,564	18.0	3,164	17.0	...	3,164	15,400	1,326	14,074	20,880	...	20,880	-11.1	...	-26.2
St. Bernard	I-12	510	32,186	63.1	21,254	66.0	21,254	...	10,932	...	10,932	11,087	2,643	8,444	190.3	704.2	29.5
St. Charles	G-9	304	21,219	69.8	4,682	22.1	...	4,682	16,537	6,944	9,593	13,363	3,366	9,997	58.8	39.1	65.4
St. Helena	I-9	420	9,162	21.8	...	...	...	...	9,162	...	9,162	9,013	...	9,013	1.7	...	1.7
St. James	I-10	249	18,369	73.8	3,274	17.8	...	3,274	15,095	3,108	11,987	15,334	...	15,334	19.8	...	-1.6
St. John the Baptist	I-9	225	18,439	82.0	8,838	47.9	...	8,838	9,601	2,389	7,212	14,861	4,465	10,396	24.1	97.9	-7.6
St. Landry	H-6	930	81,493	87.6	28,743	35.3	...	28,743	52,750	9,717	43,033	78,476	19,843	58,633	3.8	44.9	-10.0
St. Martin	I-10	721	29,063	40.3	9,771	33.6	...	9,771	19,292	102	19,190	26,353	4,614	21,739	10.3	111.8	-11.3
St. Mary	J-7	605	48,833	80.7	29,016	59.4	...	29,016	19,817	1,548	18,269	35,848	18,522	17,326	36.2	56.7	14.4
St. Tammany	G-10	903	38,643	42.6	13,110	33.9	...	13,110	25,533	2,865	22,668	26,988	8,577	18,411	43.2	52.9	38.7
Tangipahoa	G-10	803	59,434	74.0	21,213	35.7	...	21,213	38,221	4,657	33,564	53,218	14,904	38,314	11.7	42.3	-0.2
Tensas	C-7	623	11,796	18.9	...	...	...	...	11,796	4,518	7,278	13,209	...	13,209	-10.7	...	-10.7
Terrebonne	J-8	1,391	60,771	43.7	31,640	52.1	...	31,640	29,131	...	29,131	43,328	16,314	27,014	40.3	93.9	7.8
Union	A-4	906	17,624	19.5	2,727	15.5	...	2,727	14,897	1,641	13,256	19,141	...	19,141	-7.9	...	-22.2
Vermilion	I-5	1,224	38,855	31.7	15,681	40.4	...	15,681	23,174	5,202	17,972	36,929	13,900	23,029	5.2	12.8	0.6
Vernon	E-3	1,356	18,301	13.5	4,689	25.6	...	4,689	13,612	...	13,612	18,974	4,670	14,304	-3.5	0.4	-4.8
Washington	G-10	665	44,015	66.2	24,564	55.8	...	24,564	19,451	...	19,451	38,371	17,798	20,573	14.7	38.0	-5.5
Webster	A-3	621	39,701	63.9	19,222	48.4	...	19,222	20,479	4,400	16,079	35,704	13,170	22,534	11.2	46.0	-9.1
West Baton Rouge	H-7	200	14,796	74.0	5,796	39.2	5,796	...	9,000	...	9,000	11,738	3,097	8,641	26.1	87.1	4.2
West Carroll	A-7	356	14,177	39.8	...	...	...	...	14,177	1,797	12,380	17,248	...	17,248	-17.8	...	-17.8
West Feliciana	G-7	410	12,395	30.2	...	...	...	...	12,395	1,661	10,734	10,169	...	10,169	21.9	...	21.9
Winn	C-4	949	16,034	16.9	7,022	43.8	...	7,022	9,012	...	9,012	16,119	5,629	10,490	-0.5	24.7	-14.1

[1] Boundary changes between Evangeline and Rapides since 1950.

Table 7.—POPULATION OF PARISHES, BY MINOR CIVIL DIVISIONS: 1940 TO 1960

["U" denotes an unincorporated place. For changes in boundaries, etc., between 1940 and 1950, see table 6 for this State in *U. S. Census of Population: 1950*, Vol. I or II. Total population of a place located in 2 or more minor civil divisions appears in table 8. Minor civil division figures for 1950 and 1940 do not necessarily add to parish totals. "Wards" shown here are police jury wards]

Parish and minor civil division	1960	1950	1940
ACADIA PARISH	49,931	47,050	46,260
Ward 1	10,460	8,871	7,970
Rayne city[1]	8,634	6,485	4,974
Ward 2	2,841	3,596	4,809
Ward 3	7,667	7,902	7,606
Church Point town	3,606	2,897	1,892
Ward 4	5,191	5,222	6,572
Iota village	1,245	1,162	1,000
Ward 5	3,350	3,698	4,034
Estherwood village	639	547	539
Mermentau village	Δ334	636	571
Morse village	682	679	742
Ward 6	18,171	15,200	12,075
Crowley city[1]	15,617	12,784	9,523
Ward 7	2,251	2,561	3,194
ALLEN PARISH	19,867	18,835	17,540
Ward 1	3,255	3,269	2,932
Oberlin city[2]	1,794	1,544	962
Ward 2	4,738	4,240	3,767
Kinder town[2]	2,299	2,003	1,415
Ward 3	771	643	641
Reeves village	151	106	120
Ward 4	1,218	1,251	1,480
Ward 5	9,885	9,432	8,720
Elizabeth (U)	1,030	1,113	...
Oakdale city[2]	6,618	5,598	3,933
ASCENSION PARISH	27,927	22,387	21,215
Ward 1	3,050	2,924	2,799
Donaldsonville city (pt.)[3]	1,475	...	...
Ward 2	1,124	933	1,146
Ward 3	4,071	4,150	3,889
Donaldsonville city (pt.)	4,071	4,150	3,889
Ward 4	1,686	1,058	1,307
Donaldsonville city (pt.)[3]	536	...	...
Ward 5	1,516	1,533	1,668
Ward 6	379	490	777
Ward 7	6,852	4,328	3,523
Gonzales town[3]	3,252	1,642	857
ASCENSION PARISH--Con.			
Ward 8	3,333	2,408	2,573
Ward 9	1,953	1,520	1,437
Ward 10	3,963	3,043	2,096
Sorrento village[3]	1,151	...	...
ASSUMPTION PARISH	17,991	17,278	18,541
Ward 1	1,083	1,162	1,289
Ward 2	1,296	1,086	1,243
Ward 3	501	548	716
Ward 4	1,105	1,122	1,276
Ward 5	3,190	3,128	3,586
Ward 6	3,363	3,447	3,824
Napoleonville town	1,148	1,260	1,301
Ward 7	2,151	2,339	3,874
Ward 8	2,974	2,692	2,733
Ward 9	2,328	1,754	...
AVOYELLES PARISH	37,606	38,031	39,256
Ward 1[4]	1,720	1,604	1,852
Ward 2[4]	8,017	7,441	6,441
Marksville town	4,257	3,635	1,811
Ward 3	2,998	3,046	2,925
Mansura town	1,579	1,439	1,138
Ward 4	2,265	2,235	2,502
Hessmer village[4]	433	...	...
Ward 5[4]	1,157	1,325	1,446
Ward 6[4]	1,879	2,925	3,162
Ward 7[4]	3,012	3,452	4,001
Simmesport village[4]	2,125	1,510	1,215
Ward 8[4]	2,710	4,321	5,233
Plaucheville village	228	277	367
Ward 9	4,295	4,686	4,902
Cottonport town[4]	1,581	1,534	1,196
Evergreen town	325	382	384
Ward 10	6,939	6,996	6,792
Bunkie town	5,188	4,666	3,575
Ward 11[4]	2,614	...	...
Moreauville village	815	...	...
BEAUREGARD PARISH	19,191	17,766	14,847
Ward 1[5]	492	951	1,302
Ward 2[5]	2,385	2,594	2,437
Merryville town	1,232	1,383	1,216
Ward 3	11,667	9,869	6,671
De Ridder city[5]	7,188	5,799	3,750
Ward 4	625	614	555
Ward 5[5]	1,389	1,057	1,233
Ward 6	1,162	1,035	1,102
Ward 7	892	996	1,005
Ward 8	579	650	542
BIENVILLE PARISH	16,726	19,105	23,933
Ward 1	3,768	3,774	4,655
Arcadia town[6]	2,547	2,241	1,601
Bryceland village (pt.)[6]	...	...	...
Ward 2	3,087	3,759	4,307
Bryceland village (pt.)	89	123	139
Gibsland town	1,150	1,085	1,023
Ward 3	992	1,370	1,884
Bienville village	305	445	357
Ward 4	4,621	5,226	6,607
Ringgold town	953	1,007	1,006
Ward 5	1,662	1,866	2,372
Castor village	142	171	244
Ward 6	1,564	1,923	2,566
Ward 7	1,032	1,187	1,542
Saline village	329	357	381
BOSSIER PARISH	57,622	40,139	33,162
Ward 1	6,971	3,574	4,113
Bossier City (pt.)[7]	3,280	251	...
Shreveport city (pt.)[7]	103	...	...
Ward 2	37,596	23,831	15,337
Benton village[7]	1,336	741	519
Bossier City (pt.)[7]	29,496	15,219	5,786
Shreveport city (pt.)[7]	...	...	...
Ward 3	4,831	4,927	5,383
Plain Dealing town	1,357	1,321	1,085

ΔThe revised population total for Mermentau is 716. The figure in the table excludes population for an area misclassified as outside, rather than inside, the village limits. This error was discovered too late for correction in the detailed distributions.

See other footnotes at end of table, p. 14.

Table 7.—POPULATION OF PARISHES, BY MINOR CIVIL DIVISIONS: 1940 TO 1960—Con.

["U" denotes an unincorporated place. For changes in boundaries, etc., between 1940 and 1950, see table 6 for this State in *U. S. Census of Population: 1950*, Vol. I or II. Total population of a place located in 2 or more minor civil divisions appears in table 8. Minor civil division figures for 1950 and 1940 do not necessarily add to parish totals. "Wards" shown here are police jury wards]

Parish and minor civil division	1960	1950	1940
BOSSIER PARISH--Con.			
Ward 4	1,199	1,417	1,857
Ward 5	1,321	1,710	1,812
Ward 6	5,704	4,680	4,660
Haughton village	611	501	409
CADDO PARISH	223,859	176,547	150,203
Ward 1	3,817	4,300	6,468
Ward 2	8,009	8,370	9,987
Oil City town[8]	1,430	422	...
Vivian town[8]	2,624	2,426	2,460
Ward 3[8]	13,706	7,896	4,924
Mooringsport town	864	709	748
North Highlands (U)	1,980	...	...
North Shreveport (U) (pt.)	3,907	...	...
Ward 4[8]	172,716	137,363	106,439
North Shreveport (U) (pt.)	3,794	...	...
Shreveport city (pt.)[8]	164,269	...	...
Ward 5	6,720	4,350	4,631
Ward 6	2,385	2,370	2,489
Ward 7[8]	9,189	3,094	1,915
Ward 8[8]	3,664	4,369	6,147
Ward 9	3,653	4,435	7,203
CALCASIEU PARISH	145,475	89,635	56,506
Ward 1	2,772	1,051	926
Ward 2	1,756	1,750	1,961
Ward 3	93,970	53,644	31,900
Goosport (U)	16,778	8,318	...
Lake Charles city[9]	63,392	41,272	21,207
Ward 4	30,419	18,742	9,459
Hollywood (U)	1,750	...	...
Maplewood (U)	2,432	2,671	...
Sulphur city[9]	11,429	5,996	3,504
Sulphur South (U)	1,351	...	...
Westlake town[9]	3,311	1,871	...
Ward 5	1,923	1,783	1,835
Ward 6	6,824	6,314	4,907
De Quincy town	3,928	3,837	3,252
Ward 7	4,581	4,166	3,565
Vinton town	2,987	2,597	1,787
Ward 8	3,230	2,185	1,953
Iowa town[9]	1,857	...	...
CALDWELL PARISH	9,004	10,293	12,046
Ward 1	839	987	1,104
Ward 2	935	964	1,083
Ward 3	785	1,079	1,251
Ward 4	4,761	5,128	5,700
Clarks village[10]	940	...	...
Columbia village	1,021	920	840
Grayson village	428	455	407
Ward 5	322	464	772
Ward 6	125	182	232
Ward 7	281	367	487
Ward 8	448	560	606
Ward 9	192	212	333
Ward 10	316	350	478
CAMERON PARISH	6,909	6,244	7,203
Ward 1, Cow Island	611	514	806
Ward 2, Grand Chenier	879	904	1,070
Ward 3, Cameron	2,721	2,276	2,109
Ward 4, Grand Lake	1,036	1,012	1,472
Ward 5, Johnsons Bayou	479	330	396
Ward 6, Hackberry	1,183	1,208	1,350
CATAHOULA PARISH	11,421	11,834	14,618
Ward 1	676	837	1,051
Ward 2	2,383	2,668	2,921
Sicily Island village[11]	761	...	...
Ward 3	426	534	730
Ward 4	612	614	826
Ward 5	1,538	1,618	2,281
Harrisonburg village[11]	594	544	422
Ward 6	4,687	4,317	5,075
Jonesville town[11]	2,347	1,954	2,080
Ward 7	1,099	1,246	1,734
CLAIBORNE PARISH	19,407	25,063	29,855
Ward 1	1,143	1,886	2,365
Ward 2	1,081	1,772	2,414
Ward 3	5,115	6,256	6,602
Haynesville town[12]	3,031	3,040	2,418
Ward 4	997	1,515	2,543
Ward 5	1,419	2,106	2,713
Athens village	406	487	491
Ward 6	1,027	1,425	2,313
Ward 7	6,841	7,613	7,505
Homer town[12]	4,665	4,749	3,497
Ward 8	1,352	2,008	2,744
Linbon village[12]	229	...	...
Ward 9	432	482	656
Junction City (pt.)	138	113	86
CONCORDIA PARISH	20,467	14,398	14,562
Ward 1	282	225	303
Ward 2	83	87	280
Ward 3	77	106	118
Ward 4	356	503	762
Ward 5	7,170	2,829	2,702
Vidalia town[13]	4,313	1,641	1,318
Ward 6	453	730	875
Ward 7	6,682	5,426	5,202
Ferriday town	4,563	3,847	2,857
Ward 8	1,131	1,033	1,546
Ward 9	1,202	1,006	1,365
Ward 10	872	648	1,409
Ward 11	1,838	1,534	...
Clayton village	882	657	...
Ward 12	321	271	...
DE SOTO PARISH	24,248	24,398	31,803
Ward 1	1,551	1,968	3,116
Keatchie town[14]	345	...	...
Longstreet village[14]	283	224	263
Ward 2	2,825	2,511	3,881
Ward 3	1,920	2,273	3,639
Stanley village[14]	234	...	...
Ward 4	9,551	8,310	8,004
Mansfield city[14]	5,839	4,440	4,065
South Mansfield village	616	276	433
Ward 5	1,717	1,972	3,043
Ward 6	1,945	2,357	3,468
Grand Cane village	322	286	377
Ward 7	1,773	2,196	3,497
Ward 8	2,966	2,811	3,155
Logansport town	1,371	1,270	1,222
EAST BATON ROUGE PARISH	230,058	158,236	88,415
Ward 1[15]	152,419	125,629	34,719
Baton Rouge city[15]	152,419	125,629	34,719
Ward 2	52,479	24,309	...
Baker town[15]	4,823	762	...
Zachary town[15]	3,268	1,542	730
Ward 3[15]	25,160	8,298	...
EAST CARROLL PARISH	14,433	16,302	19,023
Ward 1	1,399	1,719	1,906
Ward 2	2,050	2,830	3,332
Ward 3	7,851	7,186	7,491
Lake Providence town[16]	5,781	4,123	3,711
Ward 4	395	441	565
Ward 5	983	1,517	2,480
Ward 6	720	979	1,446
Ward 7	1,035	1,630	1,803
EAST FELICIANA PARISH	20,198	19,133	18,039
Ward 1[17]	2,675	1,157	1,910
Slaughter town	403	290	306
Ward 2[17]	1,618	1,701	1,863
Ward 3[17]	5,092	8,263	6,433
Jackson town[17]	1,824	1,144	940
Ward 4[17]	1,374	1,493	1,384
Norwood village	427	414	...
Ward 5[17]	4,654	2,982	2,779
Clinton town	1,568	1,383	998
Ward 6	2,770	1,182	1,274
Ward 7[17]	872	1,058	1,210
Ward 8	1,143	1,297	1,186
EVANGELINE PARISH[18]	31,639	31,629	30,497
Ward 1	16,606	15,153	13,556
Ville Platte town	7,512	6,633	3,721
Ward 2	3,918	4,262	4,611
Basile village[18]	1,932	1,572	1,132
Ward 3	6,320	7,155	7,342
Mamou village	2,928	2,254	1,379
Ward 4[18]	2,064	2,234	2,024
Pine Prairie village[18]	387	...	...
Ward 5[18]	2,731	2,825	2,964
Turkey Creek village[18]	279	...	...
FRANKLIN PARISH	26,088	29,376	32,382
Ward 1	3,270	3,437	3,641
Wisner town[19]	1,254	738	617
Ward 2	2,642	3,601	4,422
Gilbert village	472	452	428
Ward 3	2,548	3,383	3,648
Ward 4	2,154	2,717	3,029
Ward 5	1,572	2,090	2,372
Ward 6	1,974	2,604	3,035
Baskin village	238	117	330
Ward 7	8,702	7,598	7,585
Winnsboro town[19]	4,437	3,655	2,834
Ward 8	1,190	1,468	1,837
Ward 9	2,036	2,478	2,813
GRANT PARISH	13,330	14,263	15,933
Ward 1	3,129	3,427	3,510
Colfax town[20]	1,934	1,651	1,354
Ward 2	2,172	2,106	2,071
Ward 3	1,540	1,668	1,745
Dry Prong village	360	377	...
Ward 4	329	430	608
Ward 5	1,000	1,130	2,463
Georgetown village	321	355	...
Ward 6	831	904	1,015
Ward 7	2,332	2,441	2,700
Montgomery town[20]	866	695	495
Verda village[20]	57	...	...
Ward 8	1,997	2,157	1,821
Pollock town	366	421	317
IBERIA PARISH	51,657	40,059	37,183
Ward 1, Patoutville	2,110	2,501	2,290
Weeks Island (U)	1,138	1,499	...
Ward 2, Isle Piquante	2,115	1,505	2,135
Ward 3, Belle Place	1,694	1,491	1,784
Ward 4, Fausse Pointe	2,908	2,728	3,179
Loreauville village	655	478	490
Ward 5, Coteau	1,589	1,606	1,926
Ward 6	30,465	20,654	15,934
New Iberia city[21]	29,062	16,467	13,747
Ward 7, Petite Anse	1,535	1,617	1,920
Delcambre town (pt.)	830	667	583
Ward 8	6,961	6,140	5,865
Jeanerette town	5,568	4,692	3,362
Ward 9	2,280	1,817	2,150
IBERVILLE PARISH	23,939	26,750	27,721
Ward 1	5,705	5,353	6,167
White Castle town	2,253	1,839	1,692
Ward 2	7,339	5,068	4,410
Plaquemine town (pt.)[22]	2,823	1,659	879
Plaquemine Southwest (U)	1,272	...	...
Seymourville (U)	1,788	...	...
Ward 3	3,142	3,530	3,479
Plaquemine town (pt.)	3,142	3,530	3,479
Ward 4	1,363	1,301	1,814
Ward 5	1,726	1,687	1,733
Ward 6	2,620	2,412	2,555
Plaquemine town (pt.)[22]	1,158	...	...
Ward 7	2,276	2,235	1,998
Grosse Tete village	768	548	382
Rosedale village[22]	674	...	...
Ward 8	3,507	3,337	3,348
Plaquemine town (pt.)	566	...	...
Ward 9	2,261	1,821	2,217
Maringouin village	1,168	898	708
JACKSON PARISH	15,828	15,434	17,807
Ward 1	965	1,199	1,778
Eros village	176	195	289
Ward 2	9,625	8,397	7,534
Hodge village	878	1,386	1,445
Jonesboro town[23]	3,848	3,097	2,639
North Hodge village[23]	680	...	...
Ward 3	1,445	2,080	2,958
Quitman village	185	204	212
Ward 4	694	530	1,227
Ward 5	422	515	744
Ward 6	1,280	1,368	1,997
Ward 7	1,397	1,345	1,569
Chatham town	758	833	605
JEFFERSON PARISH	208,769	103,873	50,427
Ward 1	9,900	6,455	4,202
Gretna city (pt.)	9,431	6,311	4,121
Ward 2	4,582	3,090	2,722
Gretna city (pt.)	4,452	2,881	2,624
Ward 3	14,540	8,292	6,212
Gretna city (pt.)[24]	8,084	4,621	4,134
Ward 4	38,799	26,940	13,973
Westwego town[24]	9,815	8,328	4,992
Ward 5	1,700	1,161	941
Ward 6[24]	4,216	3,938	3,545
Ward 7	19,488	16,209	4,587
Jefferson Heights (U)	19,353	...	...
Ward 8[24]	55,172	27,067	10,263
Ward 9	51,399	10,721	3,982
Harahan city[24]	9,275	3,394	1,082
Kenner city[24]	17,037	5,535	2,375
Ward 10[24]	6,891	...	...
Ward 11[24]	2,082	...	...
Grand Isle town[24]	2,074	...	...
JEFFERSON DAVIS PARISH	29,825	26,298	24,191
Ward 1	4,818	3,960	3,445
Lake Arthur town	3,542	2,469	2,131
Ward 2	12,807	10,669	8,586
Jennings city	11,887	9,663	7,343
Ward 3	1,060	1,245	1,427

See footnotes at end of table, p. 14.

Table 7.—POPULATION OF PARISHES, BY MINOR CIVIL DIVISIONS: 1940 TO 1960—Con.

["U" denotes an unincorporated place. For changes in boundaries, etc., between 1940 and 1950, see table 6 for this State in *U. S. Census of Population: 1950*, Vol. I or II. Total population of a place located in 2 or more minor civil divisions appears in table 8. Minor civil division figures for 1950 and 1940 do not necessarily add to parish totals. "Wards" shown here are police jury wards]

Parish and minor civil division	1960	1950	1940
JEFFERSON DAVIS PARISH--Con.			
Ward 4	2,519	2,621	2,469
Elton town[25]	1,595	1,434	901
Ward 5	1,255	1,284	1,642
Fenton village[25]	429	...	...
Ward 6	4,595	3,798	3,452
Welsh town	3,332	2,416	1,822
Ward 7	862	844	1,286
Ward 8	1,449	1,359	1,391
Ward 9	460	518	493
LAFAYETTE PARISH	84,656	57,743	43,941
Ward 1	5,213	4,128	3,516
Duson village (pt.)	874	556	334
Lafayette city (pt.)	504	123	...
Scott village (pt.)	629	472	303
Ward 2	2,815	3,343	3,753
Duson village (pt.)	159	151	129
Ward 3	55,033	37,792	23,253
Lafayette city (pt.)[26]	39,896	33,418	19,210
Lafayette Southwest (U) (pt.)	2,100	...	...
Ward 4	1,093	901	1,203
Ward 5	2,511	2,133	2,230
Broussard village[26]	1,600	1,237	791
Ward 6	4,360	4,062	4,413
Carencro village	1,519	1,587	914
Ward 7	2,370	1,404	1,423
Ward 8	9,381	2,194	2,074
Lafayette Southwest (U) (pt.)	4,582	...	...
Scott village (pt.)	273	216	104
Ward 9	1,880	1,786	2,076
Youngsville village	946	769	647
LAFOURCHE PARISH[27]	55,381	42,209	38,615
Ward 1	1,982	2,261	1,756
Ward 2[27]	14,008	9,432	...
Thibodaux city[27]	13,403	7,730	5,851
Ward 3	5,752	4,500	...
Raceland (U) (pt.)	3,027	1,655	...
Ward 4	5,530	3,656	...
Larose (U) (pt.)	754	362	...
Lockport town[27]	2,221	1,388	877
Ward 5[27]	2,101	2,429	...
Ward 6	3,267	2,903	...
Ward 7	3,327	3,668	...
Raceland (U) (pt.)	639	370	...
Ward 8	534	577	...
Ward 9	1,596	1,517	...
Larose (U) (pt.)	146	125	...
Ward 10	15,596	11,266	...
Golden Meadow town[27]	3,097	...	...
Larose (U) (pt.)	1,896	799	...
Ward 11[27]	1,688	...	...
LA SALLE PARISH	13,011	12,717	10,959
Ward 1	278	271	333
Ward 2	4,050	4,165	3,647
Olla village	1,246	1,115	691
Tullos town	594	732	589
Urania (U)	1,063	1,004	...
Ward 3	2,188	2,244	2,462
Ward 4	5,207	4,784	3,083
Jena town[28]	2,098	1,438	946
Ward 5	814	760	735
Ward 6	193	147	297
Ward 7	281	346	402
LINCOLN PARISH	28,535	25,782	24,790
Ward 1	19,413	14,685	9,995
Grambling village[29]	3,144	...	...
Ruston city[29]	13,991	10,372	7,107
Ward 2	1,061	1,324	1,977
Ward 3	1,911	2,568	3,041
Simsboro village[29]	363	...	...
Ward 4	1,733	2,066	2,959
Choudrant village[29]	465	395	438
Ward 5	1,034	1,311	1,926
Ward 6	1,935	2,005	1,853
Dubach town	1,013	703	749
Ward 7	517	645	1,145
Ward 8	931	1,178	1,894
LIVINGSTON PARISH	26,974	20,054	17,790
Ward 1	2,290	1,684	1,582
Ward 2	8,628	5,152	4,690
Denham Springs town[30]	5,991	2,053	1,233
Ward 3	1,211	1,148	1,153
Ward 4	Δ3,648	2,768	2,813
Albany village[30]	557	...	...
Ward 5	1,359	1,180	1,545
Ward 6	2,274	2,222	2,155
LIVINGSTON PARISH--Con.			
Ward 7	1,113	956	989
Port Vincent village[30]	340	...	...
Ward 8	880	876	846
Ward 9	2,372	1,832	1,485
Livingston village[30]	1,183	...	...
Ward 10	522	509	532
Ward 11	2,677	1,727	...
Walker village	912	500	424
MADISON PARISH	16,444	17,451	18,443
Ward 1	348	496	711
Delta village (pt.)	...	...	...
Mound village (pt.)	17	16	38
Ward 2	955	1,327	1,714
Delta village (pt.)	111	150	183
Mound village (pt.)	90	89	107
Ward 3	407	794	1,259
Ward 4	11,754	10,774	9,646
Tallulah village[31]	9,413	7,758	5,712
Ward 5	585	803	1,490
Ward 6	1,154	1,442	1,638
Ward 7	665	975	1,227
Ward 8	576	840	758
MOREHOUSE PARISH	33,709	32,038	27,571
Ward 1	711	1,039	1,376
Ward 2	861	993	1,016
Ward 3	1,382	1,138	912
Ward 4	17,940	14,336	8,336
Bastrop city[32]	15,193	12,769	6,626
Ward 5	2,357	3,173	3,968
Oak Ridge village	287	287	373
Ward 6	4,450	4,483	4,577
Mer Rouge village	853	784	713
Ward 7	788	780	963
Ward 8	1,999	2,164	2,272
Collinston village	497	546	482
Ward 9	224	406	499
Ward 10	2,997	3,526	3,652
Bonita village	574	504	422
NATCHITOCHES PARISH	35,653	38,144	40,997
Ward 1	16,966	14,222	11,262
Natchitoches city[33]	13,924	9,914	6,812
Ward 2	2,139	2,849	3,100
Goldonna village	292	364	256
Ward 3	1,248	1,637	2,205
Ward 4	3,504	4,037	4,521
Campti village	1,045	1,014	1,004
Clarence village[33]	286	...	...
Ward 5	2,880	3,712	4,241
Marthaville town	181	121	243
Ward 6	1,167	1,159	1,526
Robeline village	308	350	355
Ward 7	1,303	1,650	2,187
Provencal village[33]	570	...	...
Ward 8	453	656	995
Ward 9	3,916	5,242	7,255
Ward 10	2,077	2,980	3,705
ORLEANS PARISH	627,525	570,445	494,537
New Orleans city	627,525	570,445	494,537
OUACHITA PARISH	101,663	74,713	59,168
Ward 1	3,337	3,064	3,358
Ward 2	1,850	1,825	2,015
Monroe city (pt.)[34]	...	...	...
Ward 3	27,551	20,504	15,657
Monroe city (pt.)	22,697	17,438	13,652
Ward 4	1,226	1,425	1,516
Ward 5	28,326	20,012	14,433
West Monroe city[34]	15,215	10,302	8,560
Ward 6	1,921	2,214	2,163
Ward 7	1,211	1,117	1,711
Ward 8	1,442	1,192	1,195
Ward 9	595	689	795
Ward 10	34,204	22,671	16,325
Monroe city (pt.)[34]	29,522	21,134	14,657
PLAQUEMINES PARISH[35]	22,545	14,239	12,318
Ward 1	943	970	854
Ward 2	889	702	857
Ward 3	1,455	1,355	1,232
Ward 4	91	310	461
Ward 5	3,178	1,713	1,439
Ward 6	3,499	1,385	931
Ward 7	2,062	763	816
Ward 9	3,426	3,317	2,466
Port Sulphur (U)	2,868	...	...
Ward 10	7,002	3,476	3,035
Buras-Triumph (U)	4,908	1,799	...
POINTE COUPEE PARISH	22,488	21,841	24,004
Ward 1	1,603	1,650	2,433
Ward 2	1,826	1,963	2,795
Ward 3	1,051	1,176	1,560
Ward 4	2,012	2,158	2,393
Morganza village[36]	937	817	744
Ward 5	1,858	1,865	1,949
Ward 6	798	429	927
Ward 7	1,530	1,500	1,636
Ward 8	2,376	3,065	3,114
Ward 9	6,390	4,889	4,243
New Roads town[36]	3,965	2,818	2,255
Ward 10	3,044	3,146	2,954
Livonia village[36]	430	...	...
RAPIDES PARISH[37]	111,351	90,648	73,370
Ward 1, Alexandria	52,781	41,307	30,290
Alexandria city[37]	40,279	34,913	27,066
Alexandria Southwest (U)	2,782	...	...
Anandale (U)	2,827	...	...
Samtown (U)	4,008	...	...
Ward 2, Lamourie	3,575	4,370	5,623
Woodworth village	320	392	...
Ward 3, Cheneyville[37]	4,642	5,406	6,132
Cheneyville town	1,037	918	913
Lecompte town	1,485	1,443	1,311
Ward 4, Spring Hill[37]	4,512	5,027	4,958
Forest Hill village	302	365	302
Glenmora town	1,447	1,556	1,452
Ward 5, Hineston	1,878	1,915	2,062
Ward 6, Calcasieu	1,646	1,726	1,519
Ward 7, Cotile	4,412	4,374	4,614
Boyce town	1,094	981	732
Ward 8, Rapides	7,339	2,221	2,602
Ward 9, Pineville	16,304	13,663	7,781
Pineville city (pt.)[37]	8,631	6,423	4,297
Pineville Junction (U)	1,233	...	...
Wardville (U)	1,086	...	...
Ward 10, Rigolette[37]	10,447	7,139	4,775
Pineville city (pt.)[37]	5	...	...
Ward 11	3,815	3,300	3,014
RED RIVER PARISH	9,978	12,113	15,881
Ward 1	4,373	4,169	4,322
Coushatta town	1,663	1,788	1,289
Ward 2	641	933	1,236
Ward 3	1,383	1,715	2,691
Ward 4	963	1,486	1,861
Ward 5	729	967	1,131
Ward 6	1,075	1,449	2,535
Ward 7	513	776	1,145
Ward 8	301	618	960
RICHLAND PARISH	23,824	26,672	28,829
Ward 1	5,694	5,786	5,505
Delhi town[38]	2,514	1,861	1,192
Ward 2	9,923	10,901	10,677
Rayville town[38]	4,052	3,138	2,412
Ward 3	1,960	2,344	2,855
Ward 4	2,608	2,819	3,408
Ward 5	2,167	2,885	3,762
Mangham town	521	554	572
Ward 6	850	1,103	1,399
Ward 7	622	834	1,223
SABINE PARISH	18,564	20,880	23,586
Ward 1, Middle Creek	1,959	2,344	3,045
Florien village[39]	496	...	...
Ward 2, Toro	888	1,080	1,555
Ward 3, Negreet	893	1,088	1,718
Ward 4, Many	6,089	6,643	6,559
Many town[39]	3,164	1,681	1,474
Ward 5, Bayou Scie	2,703	2,876	2,686
Zwolle town (pt.)	557	706	695
Ward 6, San Patrice	1,317	1,597	1,909
Converse village (pt.)	261	265	262
Noble village	206	238	238
Ward 7, Bayou San Miguel	1,574	1,879	2,231
Pleasant Hill town	907	856	737
Ward 8, Little Bayou Scie	1,956	1,861	1,874
Zwolle town (pt.)	769	849	805
Ward 9	538	721	960
Ward 10	647	791	1,049
Converse village (pt.)	30	46	52
ST. BERNARD PARISH	32,186	11,087	7,280
Ward 1	1,933	2,856	1,067
Ward 2	9,505	801	915
Ward 3	9,907	1,609	708
Ward 4	4,342	963	844
Ward 5	3,260	1,857	1,454
Ward 6	1,169	1,145	594
Ward 7	2,070	1,856	1,698

ΔIncludes population (268) of Springfield town identified too late to be included in the detailed distributions.

See other footnotes at end of table, p. 14.

Table 7.—POPULATION OF PARISHES, BY MINOR CIVIL DIVISIONS: 1940 TO 1960—Con.

["U" denotes an unincorporated place. For changes in boundaries, etc., between 1940 and 1950, see table 6 for this State in *U. S. Census of Population: 1950*, Vol. I or II. Total population of a place located in 2 or more minor civil divisions appears in table 8. Minor civil division figures for 1950 and 1940 do not necessarily add to parish totals. "Wards" shown here are police jury wards]

Parish and minor civil division	1960	1950	1940
ST. CHARLES PARISH	21,219	13,363	12,321
Ward 1	2,185	1,837	2,010
Hahnville (U) (pt.)	846	...	...
Ward 2	4,114	2,214	2,498
Hahnville (U) (pt.)	451	...	...
Luling (U)	2,122	...	...
Ward 3	6,671	4,203	3,134
New Sarpy (U)	1,259	...	...
Norco (U)	4,682	...	...
Ward 4	5,089	3,047	2,533
Allemands (U)	1,167	...	...
Ward 5	3,160	2,062	2,146
St. Rose (U)	1,099	...	...
ST. HELENA PARISH	9,162	9,013	9,542
Ward 1	778	798	931
Ward 2	2,278	2,124	2,064
Greensburg town (pt.)	481	345	371
Ward 3	1,447	1,549	1,584
Greensburg town (pt.)	31	78	18
Ward 4	1,718	1,544	1,551
Montpelier village[40]	197	...	...
Ward 5	2,021	2,035	2,139
Ward 6	920	963	1,273
ST. JAMES PARISH	18,369	15,334	16,596
Ward 1	1,291	1,291	1,456
Remy (U) (pt.)	1,014	1,064	...
Ward 2	1,118	1,008	1,324
Ward 3	970	945	1,289
Ward 4	1,126	961	1,067
Ward 5	1,226	1,056	1,118
Ward 6	1,668	1,653	1,796
Ward 7	2,621	2,405	2,720
Ward 8	2,233	1,624	1,621
Ward 9[41]	2,842	4,391	4,205
Gramercy village[41]	2,094	1,184	...
Ward 10[41]	3,274	...	...
Lutcher town[41]	3,274	2,198	2,167
Remy (U) (pt.)	...	...	...
ST. JOHN THE BAPTIST PARISH	18,439	14,861	14,766
Ward 1	1,623	1,358	1,500
Ward 2	1,423	1,276	1,430
Ward 3	1,397	1,281	1,678
Ward 4	5,268	3,830	3,241
Laplace (U)	3,541	2,352	...
Ward 5	5,446	4,499	4,466
Reserve (U)	5,297	4,465	...
Ward 6	3,282	2,617	2,451
Garyville (U)	2,389	1,850	...
ST. LANDRY PARISH	81,493	78,476	71,481
Ward 1	30,269	26,714	21,336
Opelousas city[42]	17,417	11,659	8,980
Port Barre village (pt.)	39	44	...
Ward 2	6,926	7,566	6,693
Grand Coteau town[42]	1,165	1,103	662
Sunset town[42]	1,307	1,080	630
Ward 3	5,380	5,921	6,435
Arnaudville village (pt.)	1,082	790	524
Leonville village[42]	526	514	451
Ward 4	10,618	10,971	10,845
Krotz Springs village	1,057	866	630
Melville town	1,939	1,901	1,828
Palmetto village	430	457	444
Port Barre village (pt.)[42]	1,837	1,022	850
Ward 5	5,690	6,685	7,418
Washington town	1,291	1,291	1,264
Ward 6	19,617	16,664	13,374
Eunice town[42]	11,326	8,184	5,242
Ward 7	2,993	3,955	5,380
ST. MARTIN PARISH	29,063	26,353	26,394
Ward 1	8,739	7,381	6,919
St. Martinville town (pt.)[43]	6,202	4,614	3,501
Ward 2	429	404	797
Ward 3	4,458	4,477	4,829
Parks village	413	460	460
St. Martinville town (pt.)[43]	266	...	...
Ward 4	7,713	6,949	6,364
Breaux Bridge town[43]	3,303	2,492	1,668
Ward 5	7,029	6,679	6,710
Arnaudville village (pt.)	102	82	116
Ward 6	695	463	775
ST. MARY PARISH[44]	48,833	35,848	31,458
Ward 1	2,554	2,577	2,702
Ward 2	1,142	1,466	2,119
Ward 3	12,321	9,753	10,260
Franklin town[44]	8,673	6,144	4,274
ST. MARY PARISH--Con.			
Ward 4	2,325	2,222	2,331
Ward 5	4,518	2,484	2,440
Patterson town	2,923	1,938	1,800
Ward 6	15,715	10,626	7,723
Morgan City[44]	13,540	9,759	6,969
Ward 7	1,508	1,291	1,250
Ward 8	5,181	2,885	2,265
Berwick town[44]	3,880	2,619	1,906
Ward 9	1,087	631	368
Ward 10	2,482	1,913	...
Baldwin town[44]	1,548	1,138	984
ST. TAMMANY PARISH	38,643	26,988	23,624
Ward 1	1,847	1,903	1,838
Madisonville town[45]	860	861	915
Ward 2	3,452	2,968	2,672
Folsom village[45]	225	166	...
Ward 3	9,469	6,744	5,853
Covington city[45]	6,754	5,113	4,123
Ward 4	3,341	2,228	2,101
Mandeville town	1,740	1,368	1,326
Ward 5	1,445	1,308	1,268
Sun village[45]	Δ1,125	...	...
Ward 6	1,640	1,276	1,441
Ward 7	2,019	1,289	929
Ward 8	3,975	2,433	2,089
Pearl River village	964	637	612
Ward 9	10,339	5,806	4,477
Slidell town[45]	6,356	3,464	2,864
Ward 10	1,116	1,033	956
Abita Springs town	655	559	528
TANGIPAHOA PARISH	59,434	53,218	45,519
Ward 1	4,581	4,084	3,689
Kentwood town	2,607	2,417	1,854
Tangipahoa village	465	352	319
Ward 2	1,567	1,568	1,595
Ward 3	9,382	8,051	7,448
Amite City town	3,316	2,804	2,499
Roseland town	1,254	1,038	873
Ward 4	2,823	2,718	2,651
Ward 5	3,166	3,031	2,875
Ward 6	8,677	8,480	8,737
Independence town	1,941	1,606	1,498
Tickfaw village[46]	317	...	...
Ward 7	27,823	23,832	17,487
Hammond city	10,563	8,010	6,033
Hammond East (U)	1,462	...	...
Ponchatoula town	4,727	4,090	4,001
Ward 8	1,415	1,454	1,037
TENSAS PARISH	11,796	13,209	15,940
Ward 1	1,028	1,375	1,785
Ward 2	3,066	3,200	3,992
Newellton town[47]	1,453	1,280	789
Ward 3	3,095	3,123	3,988
St. Joseph town[47]	1,653	1,218	1,096
Ward 4	681	936	1,131
Ward 5	226	364	427
Ward 6	2,611	2,755	2,771
Waterproof town	1,412	1,180	592
Ward 7	1,089	1,456	1,846
TERREBONNE PARISH	60,771	43,328	35,880
Ward 1	5,040	2,933	2,610
Ward 2	1,738	1,668	2,239
Houma city (pt.)[48]	189	...	...
Ward 3	34,586	22,558	13,307
Bayou Cane (U)	3,173	2,212	...
Daigleville (U)	5,906	4,809	...
Houma city (pt.)[48]	22,372	11,505	9,052
Ward 4	3,976	3,353	4,744
Ward 5	1,499	1,319	1,391
Ward 6	2,938	2,594	2,399
Ward 7	5,368	4,079	3,612
Ward 8	2,183	1,995	2,350
Ward 9	1,590	1,212	1,723
Ward 10	1,853	1,617	1,505
UNION PARISH	17,624	19,141	20,943
Ward 1	3,967	3,580	3,248
Farmerville town[49]	2,727	2,173	1,428
Ward 2	2,542	2,690	2,766
Marion village	685	685	481
Ward 3	2,151	2,615	3,305
Ward 4	2,889	3,486	3,932
Bernice town[49]	1,641	1,524	1,071
Ward 5	1,453	1,676	2,102
Ward 6	900	1,238	1,579
UNION PARISH--Con.			
Ward 7	946	821	864
Ward 8	1,150	1,187	1,127
Ward 9	643	805	927
Ward 10	923	1,043	1,093
Junction City (pt.)	501	401	269
VERMILION PARISH	38,855	36,929	37,750
Ward 1, Lake Peigneur	4,211	4,320	4,734
Delcambre town (pt.)	1,027	796	672
Erath town[50]	2,019	1,514	1,408
Ward 2, Prairie Gregg	1,306	1,575	2,083
Ward 3	14,810	12,183	9,673
Abbeville town[50]	10,414	9,338	6,672
Ward 4, Broussard Cove	1,869	1,833	2,468
Maurice village	411	335	420
Ward 5, Queue Tortue	1,504	2,061	3,212
Ward 6, Cow Island	1,821	2,191	2,813
Ward 7, Moutons Cove	1,696	1,667	2,380
Ward 8, Gueydan	4,042	4,129	4,208
Gueydan town[50]	2,156	2,041	1,506
Ward 9	7,596	6,970	6,179
Kaplan town[50]	5,267	4,562	2,838
VERNON PARISH	18,301	18,974	19,142
Ward 1	7,070	7,185	5,897
Leesville town[51]	4,689	4,670	2,829
Newllano village[51]	264	277	...
Ward 2	2,789	2,886	3,074
Hornbeck town	374	524	481
Ward 3	1,291	1,482	1,644
Ward 4	1,024	1,108	1,143
Ward 5	2,075	2,115	2,558
Ward 6	958	1,213	2,721
Ward 7	2,150	2,023	1,547
Rosepine village	414	334	407
Ward 8	944	962	1,158
WASHINGTON PARISH	44,015	38,371	34,443
Ward 1	1,308	1,274	1,315
Ward 2	1,832	1,683	2,009
Ward 3	5,172	4,153	3,375
Franklinton town	3,141	2,342	1,579
Ward 4	24,697	20,758	17,227
Bogalusa city[52]	21,423	17,798	14,664
Ward 5	2,251	2,116	1,902
Varnado village	331	306	315
Ward 6	1,759	1,686	1,898
Ward 7	3,253	2,849	2,521
Angie village	254	230	187
Ward 8	2,741	2,692	2,809
Ward 9	1,202	1,160	1,388
WEBSTER PARISH	39,701	35,704	33,676
Ward 1	2,299	2,347	3,818
Ward 2	14,680	11,716	10,785
Cotton Valley town	1,145	1,188	...
Cullen town[53]	2,194	...	...
Sarepta village[53]	737	...	...
Springhill city[53]	6,437	3,383	2,822
Ward 3	4,161	4,547	4,242
Dixie Inn village[53]	399	...	...
Doyline village	1,061	1,170	...
Ward 4	16,431	14,104	11,616
Minden city[53]	12,785	9,787	6,677
Sibley town	595	623	405
Ward 5	2,130	2,390	3,215
Dubberly village[53]	249	...	...
Heflin village[53]	289	...	...
WEST BATON ROUGE PARISH	14,796	11,738	11,263
Ward 1	1,105	962	1,085
Addis village (pt.)	580	505	492
Ward 2	2,298	1,996	1,897
Addis village (pt.)[54]	10	...	...
Brusly Landing village	544	493	433
Ward 3	6,187	4,048	3,026
Port Allen town[54]	5,026	3,097	1,898
Ward 4	1,906	1,719	1,596
Ward 5	1,530	1,516	1,901
Ward 6	741	654	909
Ward 7	1,029	843	849
WEST CARROLL PARISH	14,177	17,248	19,252
Ward 1	2,000	2,266	2,435
Epps village	411	308	391
Ward 2	2,377	3,171	3,417
Pioneer village[55]	154	...	...
Ward 3	3,052	4,154	4,756

ΔThe revised population total for Sun is 224. The figure in the table includes population for an area misclassified as inside, rather than outside, the village limits. This error was discovered too late for correction in the detailed distributions.

See other footnotes at end of table, p. 14.

Table 7.—POPULATION OF PARISHES, BY MINOR CIVIL DIVISIONS: 1940 TO 1960—Con.

["U" denotes an unincorporated place. For changes in boundaries, etc., between 1940 and 1950, see table 6 for this State in *U. S. Census of Population: 1950*, Vol. I or II. Total population of a place located in 2 or more minor civil divisions appears in table 8. Minor civil division figures for 1950 and 1940 do not necessarily add to parish totals. "Wards" shown here are police jury wards]

Parish and minor civil division	1960	1950	1940
WEST CARROLL PARISH--Con.			
Ward 4	4,606	5,157	5,730
Oak Grove town[55]	1,797	1,796	1,654
Ward 5	2,142	2,500	2,914
Kilbourne village[55]	227	...	...
WEST FELICIANA PARISH	12,395	10,169	11,720
Ward 1	1,921	1,192	1,233
St. Francisville town	1,661	936	821
Ward 2[56]	756	646	770
Ward 3[56]	1,709	1,544	1,541
Ward 4	710	653	867
Ward 5	524	554	636
WEST FELICIANA PARISH--Con.			
Ward 7	4,671	3,554	3,898
Ward 8	611	487	785
Ward 9[56]	740	566	749
Ward 10	753	973	1,241
WINN PARISH	16,034	16,119	16,923
Ward 1	8,114	7,558	6,418
Winnfield city[57]	7,022	5,629	4,512
Ward 2	1,362	1,394	1,321
Ward 3	874	1,191	1,762
Sikes village	233	342	...
WINN PARISH--Con.			
Ward 4	557	629	824
Ward 5	1,171	1,158	1,515
Ward 6	652	741	974
Ward 7	1,360	1,485	1,919
Dodson village	512	395	442
Ward 8	1,083	1,046	1,155
Calvin village[57]	232	...	...
Ward 9	382	374	488
Ward 10	479	543	547

[1] ACADIA.--Rayne town changed to city since 1950. Part of ward 1 annexed to Rayne city. Part of ward 6 annexed to Crowley city.

[2] ALLEN.--Oberlin village changed to city since 1950. Part of ward 2 annexed to Kinder town. Parts of ward 5 annexed to Oakdale city.

[3] ASCENSION.--Parts of wards 1 and 4 annexed to Donaldsonville city. Gonzales village changed to town since 1950. Sorrento village incorporated from part of ward 10.

[4] AVOYELLES.--Parts of wards 2 and 5 annexed to ward 1. Hessmer village incorporated from part of ward 4. Part of ward 7 annexed to ward 8 and Simmesport village. Part of ward 9 annexed to Cottonport town. Ward 11 organized from parts of wards 6, 7, and 8.

[5] BEAUREGARD.--Part of ward 1 annexed to ward 2. Part of ward 2 annexed to ward 5. Part of ward 3 annexed to De Ridder city.

[6] BIENVILLE.--Part of ward 1 annexed to Arcadia town. Bryceland village returned in ward 2 only in 1950.

[7] BOSSIER.--Parts of wards 1 and 2 annexed to Bossier City and Shreveport cities. That part of Shreveport city in ward 2 had no population returned in 1960. Bossier City town changed to city since 1950. Parts of ward 2 annexed to Benton village.

[8] CADDO.--Part of ward 2 annexed to Oil City and Vivian towns. Oil City village changed to town since 1950. Parts of wards 3, 7, and 8 annexed to ward 4. Parts of wards 4, 7, and 8 annexed to Shreveport city.

[9] CALCASIEU.--Part of ward 3 annexed to Lake Charles city. Parts of ward 4 annexed to Westlake town and Sulphur city. Sulphur town changed to city since 1950. Iowa town incorporated from part of ward 8.

[10] CALDWELL.--Clarks village incorporated from part of ward 4.

[11] CATAHOULA.--Sicily Island village incorporated from part of ward 2. Part of ward 5 annexed to Harrisonburg village. Part of ward 6 annexed to Jonesville town.

[12] CLAIBORNE.--Part of ward 3 annexed to Haynesville town. Part of ward 7 annexed to Homer town. Lisbon village incorporated from part of ward 8.

[13] CONCORDIA.--Parts of ward 5 annexed to Vidalia town.

[14] DE SOTO.--Part of ward 1 annexed to Longstreet village. Keatchie town reactivated in 1958. Stanley village incorporated from part of ward 3. Part of ward 4 annexed to Mansfield city.

[15] EAST BATON ROUGE.--Baker village changed to town since 1950. Parts of ward 2 annexed to Baker and Zachary towns. Part of ward 3 annexed to ward 1 coextensive with Baton Rouge city.

[16] EAST CARROLL.--Part of ward 3 annexed to Lake Providence town.

[17] EAST FELICIANA.--Parts of wards 1, 2, and 4 annexed to ward 3. Part of ward 3 annexed to wards 1 and 2. Part of ward 7 annexed to ward 5. 1950 and 1940 figures for Jackson revised since publication of 1950 reports to exclude population of East Louisiana State Hospital, erroneously enumerated as part of town.

[18] EVANGELINE.--Parts of Rapides Parish annexed to wards 4 and 5. Part of ward 2 annexed to Basile village. Pine Prairie village incorporated from part of ward 4. Turkey Creek village incorporated from part of ward 5.

[19] FRANKLIN.--Part of ward 1 annexed to Wisner town. Wisner village changed to town since 1950. Part of ward 7 annexed to Winnsboro town.

[20] GRANT.--Part of ward 1 annexed to Colfax town. Part of ward 7 annexed to Montgomery town. Verda village not returned separately in 1950.

[21] IBERIA.--Parts of ward 6 annexed to New Iberia city.

[22] IBERVILLE.--Parts of wards 2 and 6 annexed to Plaquemine town. Rosedale village incorporated from part of ward 7.

[23] JACKSON.--Parts of ward 2 annexed to Jonesboro town. North Hodge village incorporated from part of ward 2.

[24] JEFFERSON.--Part of ward 3 annexed to Gretna city. Part of ward 4 annexed to Westwego town. Ward 11 organized from part of ward 6. Ward 10 organized from part of ward 8. Harahan village changed to city since 1950. Kenner town changed to city since 1950. Grand Isle town incorporated from part of ward 11.

[25] JEFFERSON DAVIS.--Part of ward 4 annexed to Elton town. Fenton village incorporated from part of ward 5.

[26] LAFAYETTE.--Parts of ward 3 annexed to Lafayette city. Part of ward 5 annexed to Broussard village.

[27] LAFOURCHE.--Parish partially redistricted since 1950. Part of ward 2 annexed to Thibodaux city. Ward 11 organized from part of ward 2. Part of ward 4 annexed to Lockport town. Golden Meadow town incorporated from part of ward 10.

[28] LA SALLE.--Parts of ward 4 annexed to Jena town.

[29] LINCOLN.--Part of ward 1 annexed to Ruston city and part of Ruston city detached and area reverted to ward 1. Ruston town changed to city since 1950. Grambling village incorporated from part of ward 1. Simsboro village incorporated from part of ward 3. Part of ward 4 annexed to Choudrant village.

[30] LIVINGSTON.--Parts of ward 2 annexed to Denham Springs town. Albany village incorporated from part of ward 4. Port Vincent village incorporated from part of ward 7. Livingston village incorporated from part of ward 9.

[31] MADISON.--Parts of ward 4 annexed to Tallulah village.

[32] MOREHOUSE.--Bastrop town changed to city since 1950.

[33] NATCHITOCHES.--Parts of ward 1 annexed to Natchitoches city. Clarence village incorporated from part of ward 4. Provencal village incorporated from part of ward 7.

[34] OUACHITA.--Parts of wards 2, 3, and 10 annexed to Monroe city. Part of ward 5 annexed to West Monroe city.

[35] PLAQUEMINES.--Parish partially redistricted since 1950 and ward 8 deleted.

[36] POINTE COUPEE.--Part of ward 4 annexed to Morganza village. Part of ward 9 annexed to New Roads town. Livonia village incorporated from part of ward 10.

[37] RAPIDES.--Part of ward 3 annexed to Evangeline Parish. Part of ward 1 annexed to Alexandria city. McNary village disincorporated and area reverted to ward 4. Parts of ward 9 and ward 10 annexed to Pineville city. Pineville city returned in ward 9 only in 1950. Tioga village disincorporated and area reverted to ward 10.

[38] RICHLAND.--Parts of ward 1 annexed to Delhi town. Parts of ward 2 annexed to Rayville town.

[39] SABINE.--Florien village incorporated from part of ward 1. Part of ward 4 annexed to Many town.

[40] ST. HELENA.--Montpelier village incorporated from part of ward 4.

[41] ST. JAMES.--Parts of ward 9 annexed to Gramercy village. Ward 10 organized from part of ward 9. Part of ward 10 annexed to Lutcher town.

[42] ST. LANDRY.--Parts of ward 1 annexed to Opelousas city. Part of ward 2 annexed to Sunset town. Sunset town returned in 1950 as a village. Grand Coteau village changed to town since 1950. Parts of ward 3 annexed to Leonville village. Part of ward 4 annexed to Port Barre village. Parts of ward 6 annexed to Eunice town.

[43] ST. MARTIN.--Parts of wards 1 and 3 annexed to St. Martinville town. Part of ward 4 annexed to Breaux Bridge town.

[44] ST. MARY.--Parish partially redistricted. Part of ward 3 annexed to Franklin town. Part of ward 6 annexed to Morgan City. Part of ward 8 annexed to Berwick town. Part of ward 10 annexed to Baldwin town.

[45] ST. TAMMANY.--Part of ward 1 annexed to Madisonville town. Folsom village returned in 1950 as a town. Covington town changed to city since 1950. Sun village incorporated from part of ward 5. Part of ward 9 annexed to Slidell town.

[46] TANGIPAHOA.--Tickfaw village incorporated from part of ward 6.

[47] TENSAS.--Newellton village changed to Newellton town since 1950. Part of ward 2 annexed to Newellton town. Part of ward 3 annexed to St. Joseph town.

[48] TERREBONNE.--Part of wards 2 and 3 annexed to Houma city.

[49] UNION.--Part of ward 1 annexed to Farmerville town. Part of ward 4 annexed to Bernice town.

[50] VERMILION.--Part of ward 1 annexed to Erath town. Abbeville town returned as a city in 1950. Part of ward 3 annexed to Abbeville town. Part of ward 8 annexed to Gueydon town. Part of ward 9 annexed to Kaplan town.

[51] VERNON.--Parts of ward 1 annexed to Leesville town and Newllano village.

[52] WASHINGTON.--Parts of ward 4 annexed to Bogalusa city.

[53] WEBSTER.--Part of ward 2 annexed to Springhill city. Springhill town changed to city since 1950. Cullen town and Sarepta village incorporated from part of ward 2. Dixie Inn village incorporated from part of ward 3. Parts of ward 4 annexed to Minden city. Heflin and Dubberly villages incorporated from parts of ward 5.

[54] WEST BATON ROUGE.--Addis village returned in ward 1 only in 1950. Parts of ward 3 annexed to Port Allen town.

[55] WEST CARROLL.--Pioneer village not returned separately in 1950. Part of ward 4 annexed to Oak Grove town. Kilbourne village incorporated from part of ward 5.

[56] WEST FELICIANA.--Parts of ward 3 annexed to ward 9. Part of ward 9 annexed to ward 2.

[57] WINN.--Parts of ward 1 annexed to Winnfield city. Winnfield town changed to city since 1950. Calvin village incorporated from part of ward 8.

Table 8.—POPULATION OF ALL INCORPORATED PLACES AND OF UNINCORPORATED PLACES OF 1,000 OR MORE: 1940 TO 1960

["U" denotes an unincorporated place. Asterisk (*) denotes an incorporated place under 2,500 located in an urbanized area]

Place	Parish	1960	1950	1940
Abbeville	Vermilion	10,414	9,338	6,672
Abita Springs	St. Tammany	655	559	528
Addis	West Baton Rouge	590	505	492
Albany	Livingston	557	...	...
Alexandria	Rapides	40,279	34,913	27,066
Alexandria Southwest (U)	Rapides	2,782	...	...
Allemands (U)	St. Charles	1,167	...	...
Amite City	Tangipahoa	3,316	2,804	2,499
Anandale (U)	Rapides	2,827	...	...
Angie	Washington	254	230	187
Arcadia	Bienville	2,547	2,241	1,601
Arnaudville	St. Landry, St. Martin	1,184	872	640
Athens	Claiborne	406	487	491
Baker	East Baton Rouge	4,823	762	...
Baldwin	St. Mary	1,548	1,138	984
Basile	Evangeline	1,932	1,572	1,132
Baskin	Franklin	238	117	330
Bastrop	Morehouse	15,193	12,769	6,626
Baton Rouge	East Baton Rouge	152,419	125,629	34,719
Bayou Cane (U)	Terrebonne	3,173	2,212	...
Benton	Bossier	1,336	741	519
Bernice	Union	1,641	1,524	1,071
Berwick	St. Mary	3,880	2,619	1,906
Bienville	Bienville	305	445	357
Bogalusa	Washington	21,423	17,798	14,604
Bonita	Morehouse	574	504	422
Bossier City	Bossier	32,776	15,470	5,786
Boyce	Rapides	1,094	981	732
Breaux Bridge	St. Martin	3,303	2,492	1,668
Broussard	Lafayette	1,600	1,237	791
Brusly Landing	West Baton Rouge	544	493	433
Bryceland	Bienville	89	123	139
Bunkie	Avoyelles	5,188	4,666	3,575
Buras-Triumph (U)	Plaquemines	4,908	1,799	...
Calvin	Winn	232	...	...
Campti	Natchitoches	1,045	1,014	1,004
Carencro	Lafayette	1,519	1,587	914
Castor	Bienville	142	171	244
Chatham	Jackson	758	833	605
Cheneyville	Rapides	1,037	918	913
Choudrant	Lincoln	465	395	438
Church Point	Acadia	3,606	2,897	1,892
Clarence	Natchitoches	286	...	...
Clarks	Caldwell	940	...	...
Clayton	Concordia	882	657	...
Clinton	East Feliciana	1,568	1,383	998
Colfax	Grant	1,934	1,651	1,354
Collinston	Morehouse	497	546	482
Columbia	Caldwell	1,021	920	840
Converse	Sabine	291	311	314
Cottonport	Avoyelles	1,581	1,534	1,196
Cotton Valley	Webster	1,145	1,188	...
Coushatta	Red River	1,663	1,788	1,289
Covington	St. Tammany	6,754	5,113	4,123
Crowley	Acadia	15,617	12,784	9,523
Cullen	Webster	2,194	...	...
Dalgleville (U)	Terrebonne	5,906	4,809	...
Delcambre	Iberia, Vermilion	1,857	1,463	1,255
Delhi	Richland	2,514	1,861	1,192
Delta	Madison	111	150	183
Denham Springs	Livingston	5,991	2,053	1,233
De Quincy	Calcasieu	3,928	3,837	3,252
De Ridder	Beauregard	7,188	5,799	3,750
Dixie Inn	Webster	399	...	...
Dodson	Winn	512	375	442
Donaldsonville	Ascension	6,082	4,150	3,889
Doyline	Webster	1,061	1,170	...
Dry Prong	Grant	360	377	...
Dubach	Lincoln	1,013	703	749
Dubberly	Webster	249	...	...
Dugas	Lafayette	1,033	707	463
Elizabeth (U)	Allen	1,030	1,113	...
Elton	Jefferson Davis	1,595	1,434	901
Epps	West Carroll	411	308	391
Erath	Vermilion	2,019	1,514	1,408
Eros	Jackson	176	195	289
Estherwood	Acadia	639	547	539
Eunice	St. Landry	11,326	8,184	5,242
Evergreen	Avoyelles	325	382	384
Farmerville	Union	2,727	2,173	1,428
Fenton	Jefferson Davis	429	...	...
Ferriday	Concordia	4,563	3,847	2,857
Florien	Sabine	496	...	...
Folsom	St. Tammany	225	166	...
Forest Hill	Rapides	302	365	302
Franklin	St. Mary	8,673	6,144	4,274
Franklinton	Washington	3,141	2,342	1,579
Garyville (U)	St. John the Baptist	2,389	1,850	...
Georgetown	Grant	321	355	...
Gibsland	Bienville	1,150	1,085	1,023
Gilbert	Franklin	472	452	428
Glenmora	Rapides	1,447	1,556	1,452
Golden Meadow	Lafourche	3,097	...	...
Goldonna	Natchitoches	292	364	256
Gonzales	Ascension	3,252	1,642	857
Goosport (U)	Calcasieu	16,778	8,318	...
Grambling	Lincoln	3,144	...	...
Gramercy	St. James	2,094	1,184	...
Grand Cane	De Soto	322	286	277
Grand Coteau	St. Landry	1,165	1,103	662
Grand Isle	Jefferson	2,074	...	...
Grayson	Caldwell	428	455	427
Greensburg	St. Helena	512	423	389
Gretna	Jefferson	21,567	13,815	10,879
Grosse Tete	Iberville	766	548	382
Gueydan	Vermilion	2,196	2,041	1,556
Hahnville (U)	St. Charles	1,297	...	...
Hammond	Tangipahoa	10,563	8,010	6,055
Hammond East (U)	Tangipahoa	1,462	...	...
Harahan	Jefferson	9,275	3,394	1,082
Harrisonburg	Catahoula	594	544	422
Haughton	Bossier	611	561	409
Haynesville	Claiborne	3,831	3,044	2,418
Heflin	Webster	289	...	...
Hessmer	Avoyelles	433	...	...
Hodge	Jackson	878	1,386	1,445
Hollywood (U)	Calcasieu	1,750	...	...
Homer	Claiborne	4,665	4,749	3,497
Hornbeck	Vernon	374	524	481
Houma	Terrebonne	22,561	11,505	5,002
Independence	Tangipahoa	1,541	1,606	1,498
Iota	Acadia	1,245	1,162	1,302
Iowa	Calcasieu	1,897	...	...
Jackson	East Feliciana	1,824	[1]1,144	[1]941
Jeanerette	Iberia	5,568	4,692	3,561
Jefferson Heights (U)	Jefferson	19,353	...	...
Jena	La Salle	2,098	1,428	946
Jennings	Jefferson Davis	11,837	5,663	7,243
Jonesboro	Jackson	3,842	3,997	2,639
Jonesville	Catahoula	2,347	1,954	2,081
Junction City[2]	Claiborne, Union	639	514	355
Kaplan	Vermilion	5,267	4,562	2,838
Keatchie	De Soto	345	...	...
Kenner	Jefferson	17,037	5,535	2,372
Kentwood	Tangipahoa	2,607	2,417	1,854
Kilbourne	West Carroll	227	...	...
Kinder	Allen	2,299	2,003	1,412
Krotz Springs	St. Landry	1,057	868	630
Lafayette	Lafayette	40,400	33,541	14,210
Lafayette Southwest (U)	Lafayette	6,682	...	...
Lake Arthur	Jefferson Davis	3,541	2,849	2,131
Lake Charles	Calcasieu	63,392	41,272	21,277
Lake Providence	East Carroll	5,781	4,123	3,711
Laplace (U)	St. John the Baptist	2,541	2,252	...
Larose (U)	Lafourche	2,796	1,286	...
Lecompte	Rapides	1,485	1,443	1,311
Leesville	Vernon	4,683	4,673	2,829
Leonville	St. Landry	526	514	451
Lisbon	Claiborne	229	...	...
Livingston	Livingston	1,183	...	...
Livonia	Pointe Coupee	430	...	...
Lockport	Lafourche	2,221	1,388	877
Logansport	De Soto	1,371	1,270	1,222
Longstreet	De Soto	283	224	263
Loreauville	Iberia	655	478	490
Luling (U)	St. Charles	2,122	...	...
Lutcher	St. James	3,274	2,198	2,167
Madisonville	St. Tammany	860	861	915
Mamou	Evangeline	2,928	2,254	1,379
Mandeville	St. Tammany	1,740	1,368	1,326
Mangham	Richland	521	554	572
Mansfield	De Soto	5,839	4,440	4,065
Mansura	Avoyelles	1,579	1,439	1,138
Many	Sabine	3,164	1,681	1,474
Maplewood (U)	Calcasieu	2,432	2,671	...
Maringouin	Iberville	1,162	898	708
Marion	Union	685	685	481
Marksville	Avoyelles	4,257	3,635	1,811
Marthaville	Natchitoches	181	121	243
Maurice	Vermilion	411	335	420
Melville	St. Landry	1,939	1,901	1,828
Mermentau	Acadia	Δ334	636	571
Mer Rouge	Morehouse	853	784	713
Merryville	Beauregard	1,232	1,383	1,216
Minden	Webster	12,725	9,737	6,677
Monroe	Ouachita	52,219	38,572	28,309
Montgomery	Grant	866	695	495
Montpelier	St. Helena	197	...	...
Mooringsport	Caddo	864	709	748
Moreauville	Avoyelles	815	835	815
Morgan City	St. Mary	13,540	9,759	6,969
Morganza	Pointe Coupee	937	817	744
Morse	Acadia	682	679	742
Mound	Madison	107	105	145

[1] Revised since publication of 1950 reports.

[2] Population of Junction City, Union County, Ark.: 749 in 1960; 1,013 in 1950; 797 in 1940.

Δ The revised population total for Mermentau is 716. The figure in the table excludes population for an area misclassified as outside, rather than inside, the village limits. This error was discovered too late for correction in the detailed distributions.

Table 8.—POPULATION OF ALL INCORPORATED PLACES AND OF UNINCORPORATED PLACES OF 1,000 OR MORE: 1940 TO 1960—Con.

["U" denotes an unincorporated place. Asterisk (*) denotes an incorporated place under 2,500 located in an urbanized area]

Place	Parish	1960	1950	1940
Napoleonville	Assumption	1,148	1,260	1,301
Natchitoches	Natchitoches	13,924	9,914	6,812
Newellton	Tensas	1,453	1,280	789
New Iberia	Iberia	29,062	16,467	13,747
Newllano	Vernon	264	277	...
New Orleans	Orleans	627,525	570,445	494,537
New Roads	Pointe Coupee	3,965	2,818	2,255
New Sarpy (U)	St. Charles	1,259	...	...
Noble	Sabine	206	238	238
Norco (U)	St. Charles	4,682	...	...
North Highlands (U)	Caddo	1,980	...	...
North Hodge	Jackson	680	...	...
North Shreveport (U)	Caddo	7,701	...	...
Norwood	East Feliciana	427	414	...
Oakdale	Allen	6,618	5,598	3,933
Oak Grove	West Carroll	1,797	1,796	1,654
Oak Ridge	Morehouse	287	287	373
Oberlin	Allen	1,794	1,544	962
Oil City	Caddo	1,430	422	...
Olla	La Salle	1,246	1,115	691
Opelousas	St. Landry	17,417	11,659	8,980
Palmetto	St. Landry	430	457	444
Parks	St. Martin	413	460	460
Patterson	St. Mary	2,923	1,938	1,800
Pearl River	St. Tammany	964	637	612
Pine Prairie	Evangeline	387	...	...
Pineville	Rapides	8,636	6,423	4,297
Pineville Junction (U)	Rapides	1,233	...	...
Pioneer	West Carroll	154	...	...
Plain Dealing	Bossier	1,357	1,321	1,085
Plaquemine	Iberville	7,689	5,747	5,049
Plaquemine Southwest (U)	Iberville	1,272	...	...
Plaucheville	Avoyelles	228	277	367
Pleasant Hill	Sabine	907	856	737
Pollock	Grant	366	421	317
Ponchatoula	Tangipahoa	4,727	4,090	4,001
Port Allen	West Baton Rouge	5,026	3,097	1,898
Port Barre	St. Landry	1,876	1,066	850
Port Salphur (U)	Plaquemines	2,868	...	...
Port Vincent	Livingston	340	...	...
Provencal	Natchitoches	570	...	...
Quitman	Jackson	185	204	212
Raceland (U)	Lafourche	3,666	2,025	...
Rayne	Acadia	8,634	6,485	4,974
Rayville	Richland	4,052	3,138	2,412
Reeves	Allen	151	106	120
Remy (U)	St. James	1,014	1,064	...
Reserve (U)	St. John the Baptist	5,297	4,465	...
Ringgold	Bienville	953	1,007	1,006
Robeline	Natchitoches	308	350	355
Rosedale	Iberville	674	...	...
Roseland	Tangipahoa	1,254	1,038	873
Rosepine	Vernon	414	334	407
Ruston	Lincoln	13,991	10,372	7,107
St. Francisville	West Feliciana	1,661	936	821
St. Joseph	Tensas	1,653	1,218	1,096
St. Martinville	St. Martin	6,468	4,614	3,501
Saint Rose (U)	St. Charles	1,099	...	...
Saline	Bienville	329	357	381
Samtown (U)	Rapides	4,008	...	...
Sarepta	Webster	737	...	...
Scott	Lafayette	902	688	407
Seymourville (U)	Iberville	1,788	...	...
Shreveport	Bossier, Caddo	164,372	127,206	98,167
Sibley	Webster	595	623	405
Sicily Island	Catahoula	761	...	...
Sikes	Winn	233	342	...
Simmesport	Avoyelles	2,125	1,510	1,215
Simsboro	Lincoln	363	...	...
Slaughter	East Feliciana	403	290	306
Slidell	St. Tammany	6,356	3,464	2,864
Sorrento	Ascension	1,151	...	...
South Mansfield	De Soto	616	276	433
Springhill	Webster	6,437	3,383	2,822
Stanley	De Soto	234	...	...
Sulphur	Calcasieu	11,429	5,996	3,504
Sulphur South (U)	Calcasieu	1,351	...	...
Sun	St. Tammany	Δ1,125	...	...
Sunset	St. Landry	1,307	1,080	630
Tallulah	Madison	9,413	7,758	5,712
Tangipahoa	Tangipahoa	465	352	319
Thibodaux	Lafourche	13,403	7,730	5,851
Tickfaw[1]	Tangipahoa	317	...	...
Tullos	La Salle	594	732	589
Turkey Creek	Evangeline	279	...	...
Urania (U)	La Salle	1,063	1,004	...
Varnado	Washington	331	306	315
Verda	Grant	57	...	...
Vidalia	Concordia	4,313	1,641	1,318
Ville Platte	Evangeline	7,512	6,633	3,721
Vinton	Calcasieu	2,987	2,597	1,787
Vivian	Caddo	2,624	2,426	2,460
Walker	Livingston	912	500	424
Wardville (U)	Rapides	1,086	...	...
Washington	St. Landry	1,291	1,291	1,264
Waterproof	Tensas	1,412	1,180	592
Weeks Island (U)	Iberia	1,138	1,499	...
Welsh	Jefferson Davis	3,332	2,416	1,822
Westlake	Calcasieu	3,311	1,871	...
West Monroe	Ouachita	15,215	10,302	8,560
Westwego	Jefferson	9,815	8,328	4,992
White Castle	Iberville	2,253	1,839	1,692
Winnfield	Winn	7,022	5,629	4,512
Winnsboro	Franklin	4,437	3,655	2,834
Wisner	Franklin	1,254	738	617
Woodworth	Rapides	320	392	...
Youngsville	Lafayette	946	769	647
Zachary	East Baton Rouge	3,268	1,542	730
Zwolle	Sabine	1,326	1,555	1,500

ΔThe revised population total for Sun is 224. The figure in the table includes population for an area misclassified as inside, rather than outside, the village limits. This error was discovered too late for correction in the detailed distributions.

Table 9.—1960 POPULATION OF AREAS ANNEXED BETWEEN 1950 AND 1960 BY INCORPORATED PLACES HAVING 2,500 INHABITANTS OR MORE IN 1950

[Minus sign (-) denotes decrease]

Incorporated place	1960 population			1950 population, total	Increase, 1950 to 1960, in 1950 area
	Total	In 1950 area	In annexed area		
Abbeville	10,414	10,218	196	9,338	880
Alexandria	40,279	35,535	4,744	34,913	622
Baton Rouge	152,419	148,280	4,139	125,629	22,651
Berwick	3,880	2,792	1,088	2,619	173
Bogalusa	21,423	20,394	1,029	17,798	2,596
Bossier City	32,776	17,988	14,788	15,470	2,518
Crowley	15,617	15,050	567	12,784	2,266
De Ridder	7,188	4,595	2,593	5,799	-1,204
Donaldsonville	6,082	4,117	1,965	4,150	-33
Eunice	11,326	9,903	1,423	8,184	1,719
Franklin	8,673	8,021	652	6,144	1,877
Gretna	21,967	21,967	...	13,813	8,154
Haynesville	3,031	2,490	541	3,040	-550
Homer	4,665	4,621	44	4,749	-128
Houma	22,561	11,563	10,998	11,505	58
Jonesboro	3,848	3,684	164	3,097	587
Kaplan	5,267	5,090	177	4,562	528
Lafayette	40,400	39,958	442	33,541	6,417
Lake Charles	63,392	57,632	5,760	41,272	16,360
Lake Providence	5,781	5,150	631	4,123	1,027
Leesville	4,689	4,315	374	4,670	-355
Mansfield	5,839	5,744	95	4,440	1,304
Minden	12,785	10,828	1,957	9,787	1,041
Monroe	52,219	50,836	1,383	38,572	12,264
Morgan City	13,540	13,020	520	9,759	3,261
Natchitoches	13,924	11,169	2,755	9,914	1,255
New Iberia	29,062	18,282	10,780	16,467	1,815
New Roads	3,965	3,867	98	2,818	1,049
Oakdale	6,618	5,678	940	5,598	80
Opelousas	17,417	13,883	3,534	11,659	2,224
Pineville	8,636	6,857	1,779	6,423	434
Plaquemine	7,689	6,075	1,614	5,747	328
Port Allen	5,026	5,020	6	3,097	1,923
Rayne	8,634	8,603	31	6,485	2,118
Rayville	4,052	3,040	1,012	3,138	-98
Ruston	13,991	11,846	2,145	10,372	1,474
St. Martinville	6,468	5,616	852	4,614	1,002
Shreveport	164,372	129,131	35,241	127,206	1,925
Slidell	6,356	5,733	623	3,464	2,269
Springhill	6,437	5,093	1,344	3,383	1,710
Sulphur	11,429	7,840	3,589	5,996	1,844
Tallulah	9,413	8,220	1,193	7,558	662
Thibodaux	13,403	9,190	4,213	7,730	1,460
West Monroe	15,215	10,815	4,400	10,302	513
Westwego	9,815	9,450	365	8,328	1,122
Winnfield	7,022	6,191	831	5,629	562
Winnsboro	4,437	4,288	149	3,655	633

Table 10.—POPULATION OF URBANIZED AREAS: 1960 AND 1950

["Wards" shown here are police jury wards]

Area	1960	1950
BATON ROUGE (LA.) URBANIZED AREA		
The area	193,485	138,864
Baton Rouge city	152,419	125,629
Outside central city	41,066	13,235
The area includes the following minor civil divisions and parts of minor civil divisions:		
East Baton Rouge Parish (part)	187,689	135,767
Ward 1	152,419	125,629
Baton Rouge city	152,419	125,629
Ward 2 (part)	28,759	10,138
Ward 3 (part)	6,511	(1)
West Baton Rouge Parish (part)	5,796	3,097
Ward 3 (part)	5,153	3,097
Port Allen town	5,026	3,097
Ward 4 (part)	643	(1)
LAKE CHARLES (LA.) URBANIZED AREA		
The area	89,115	(2)
Lake Charles city	63,392	...
Outside central city	25,723	...
The area includes the following minor civil divisions and parts of minor civil divisions:		
Calcasieu Parish (part)	89,115	...
Ward 3 (part)	84,787	...
Goosport (U)	16,778	...
Lake Charles city	63,392	...
Ward 4 (part)	4,328	...
Westlake town	3,311	...
MONROE (LA.) URBANIZED AREA		
The area	80,546	(2)
Monroe city	52,219	...
Outside central city	28,327	...
The area includes the following minor civil divisions and parts of minor civil divisions:		
Ouachita Parish (part)	80,546	...
Ward 2 (part)	7,536	...
Monroe city (part)	7,536	...
Ward 3 (part)	24,585	...
Monroe city (part)	22,697	...
Ward 5 (part)	22,254	...
West Monroe city	15,215	...
Ward 10 (part)	26,171	...
Monroe city (part)	21,986	...
NEW ORLEANS (LA.) URBANIZED AREA		
The area	845,237	659,768
New Orleans city	627,525	570,445
Outside central city	217,712	89,323
The area includes the following minor civil divisions and parts of minor civil divisions:		
Jefferson Parish (part)	196,458	86,680
Ward 1 (part)	9,431	6,311
Gretna city (part)	9,431	6,311
Ward 2 (part)	4,452	2,881
Gretna city (part)	4,452	2,881
Ward 3 (part)	14,201	7,980
Gretna city (part)	8,084	4,621
Ward 4 (part)	38,106	25,094
Westwego town	9,815	8,328
Ward 7	19,488	15,897
Jefferson Heights (U)	19,353	(3)
Ward 8 (part)	52,899	25,123
Ward 9	51,399	4 3,394
Harahan city	9,275	3,394
Kenner city	17,037	(1)
Ward 10 (part)	6,482	(5)
Orleans Parish	627,525	570,445
New Orleans city	627,525	570,445
St. Bernard Parish (part)	21,254	2,643
Ward 1	1,933	4 2,622
Ward 2	9,505	4 21
Ward 3 (part)	9,816	(1)
SHREVEPORT (LA.) URBANIZED AREA		
The area	208,583	150,208
Shreveport city	164,372	127,206
Outside central city	44,211	23,002
The area includes the following minor civil divisions and parts of minor civil divisions:		
Bossier Parish (part)	38,005	16,779
Ward 1 (part)	4,586	251
Bossier City (part)	3,280	251
Shreveport city (part)	103	...
Ward 2 (part)	33,419	16,528
Bossier City (part)	29,496	15,219
Shreveport city (part)	(6)	...
Caddo Parish (part)	170,578	133,429
Ward 4 (part)	166,921	133,429
Shreveport city (part)	164,269	127,206
Ward 7 (part)	3,252	(1)
Ward 8 (part)	405	(1)

1 Not in area in 1950.
2 There were no urbanized areas delineated for Lake Charles and Monroe for the 1950 Census.
3 There were no unincorporated places delineated in urbanized areas for the 1950 Census.
4 Population of that part of ward included in area in 1950.
5 Organized from part of ward 8 since 1950.
6 That part of ward 2, annexed by Shreveport city since 1950, had no population returned in 1960.

Table 11.—POPULATION OF STANDARD METROPOLITAN STATISTICAL AREAS: 1960 AND 1950

[Data relate to areas as defined for 1960. Minus sign (-) denotes decrease]

Standard metropolitan statistical area, central city, and other component areas	1960	1950	Increase	
			Number	Percent
BATON ROUGE, LA. (East Baton Rouge Parish)				
Total	230,058	158,236	71,822	45.4
Baton Rouge city	152,419	125,629	26,790	21.3
Outside central city	77,639	32,607	45,032	138.1
LAKE CHARLES, LA. (Calcasieu Parish)				
Total	145,475	89,635	55,840	62.3
Lake Charles city	63,392	41,272	22,120	53.6
Outside central city	82,083	48,363	33,720	69.7
MONROE, LA. (Ouachita Parish)				
Total	101,663	74,713	26,950	36.1
Monroe city	52,219	38,572	13,647	35.4
Outside central city	49,444	36,141	13,303	36.8
NEW ORLEANS, LA.				
Total	868,480	685,405	183,075	26.7
New Orleans city	627,525	570,445	57,080	10.0
Outside central city	240,955	114,960	125,995	109.6
Jefferson Parish	208,769	103,873	104,896	101.0
Orleans Parish	627,525	570,445	57,080	10.0
St. Bernard Parish	32,186	11,087	21,099	190.3
SHREVEPORT, LA.				
Total	281,481	216,636	64,795	29.9
Shreveport city	164,372	127,206	37,166	29.2
Outside central city	117,109	89,480	27,629	30.9
Bossier Parish	57,622	40,139	17,483	43.6
Caddo Parish	223,859	176,547	47,312	26.8

Table 12.—POPULATION OF THE STATE AND OF STANDARD METROPOLITAN STATISTICAL AREAS, BY TYPE OF RESIDENCE: 1960

Metropolitan-nonmetropolitan residence	Total	Urban			Rural		
		Total	Central city or cities	Other urban territory	Total	Places of 1,000 to 2,500	Other rural territory
The State	3,257,022	2,060,606	1,059,927	1,000,679	1,196,416	130,137	1,066,279
In standard metropolitan statistical areas	1,627,157	1,447,930	1,059,927	388,003	179,227	15,567	163,660
Baton Rouge	230,058	195,780	152,419	43,361	34,278	...	34,278
Lake Charles	145,475	107,459	63,392	44,067	38,016	7,390	30,626
Monroe	101,663	80,546	52,219	28,327	21,117	...	21,117
New Orleans	868,480	845,237	627,525	217,712	23,243	2,074	21,169
Shreveport	281,481	218,908	164,372	54,536	62,573	6,103	56,470
Not in standard metropolitan statistical areas	1,629,865	612,676	...	612,676	1,017,189	114,570	902,619

URBANIZED AREAS—LOUISIANA

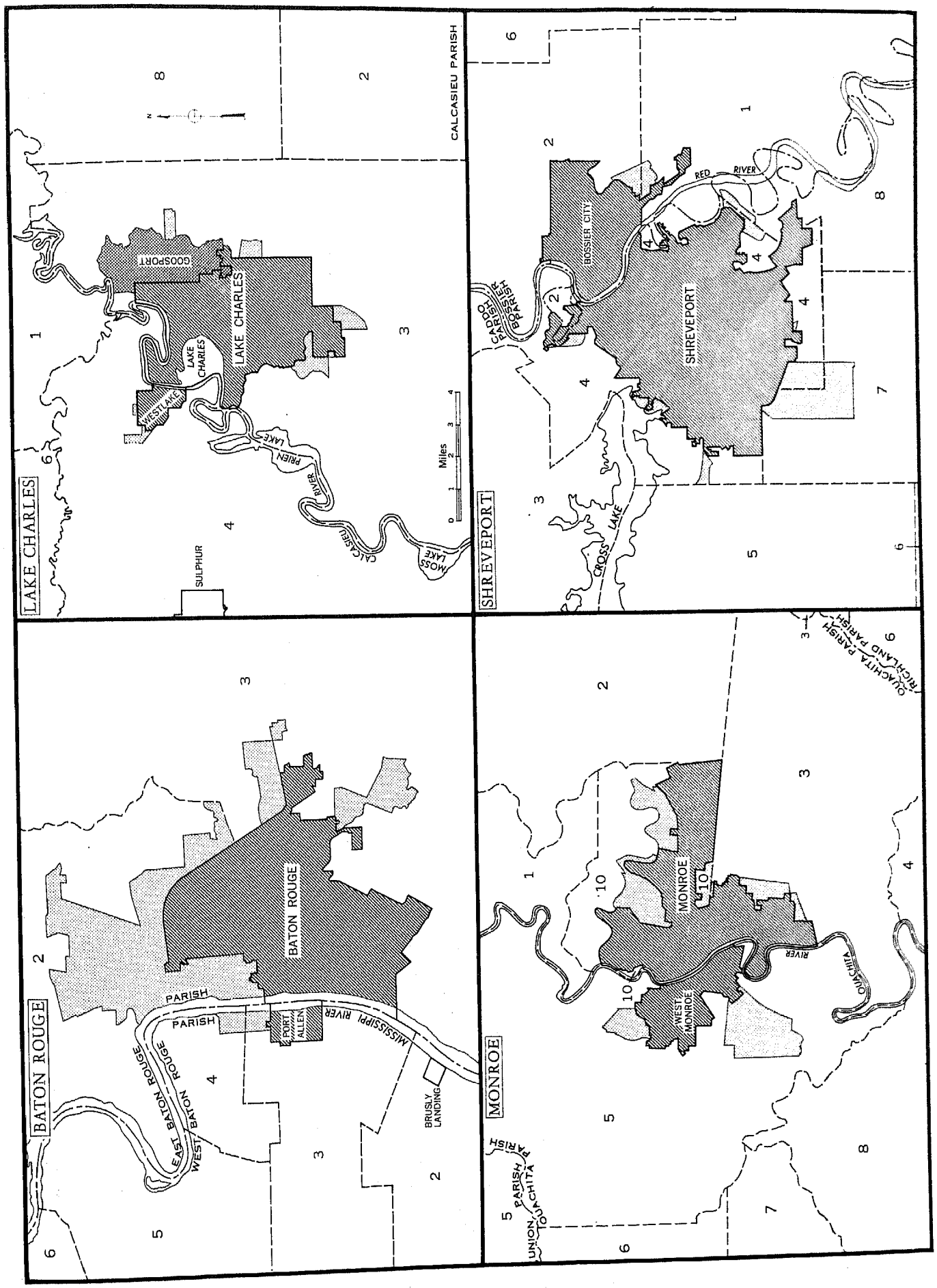

NEW ORLEANS URBANIZED AREA

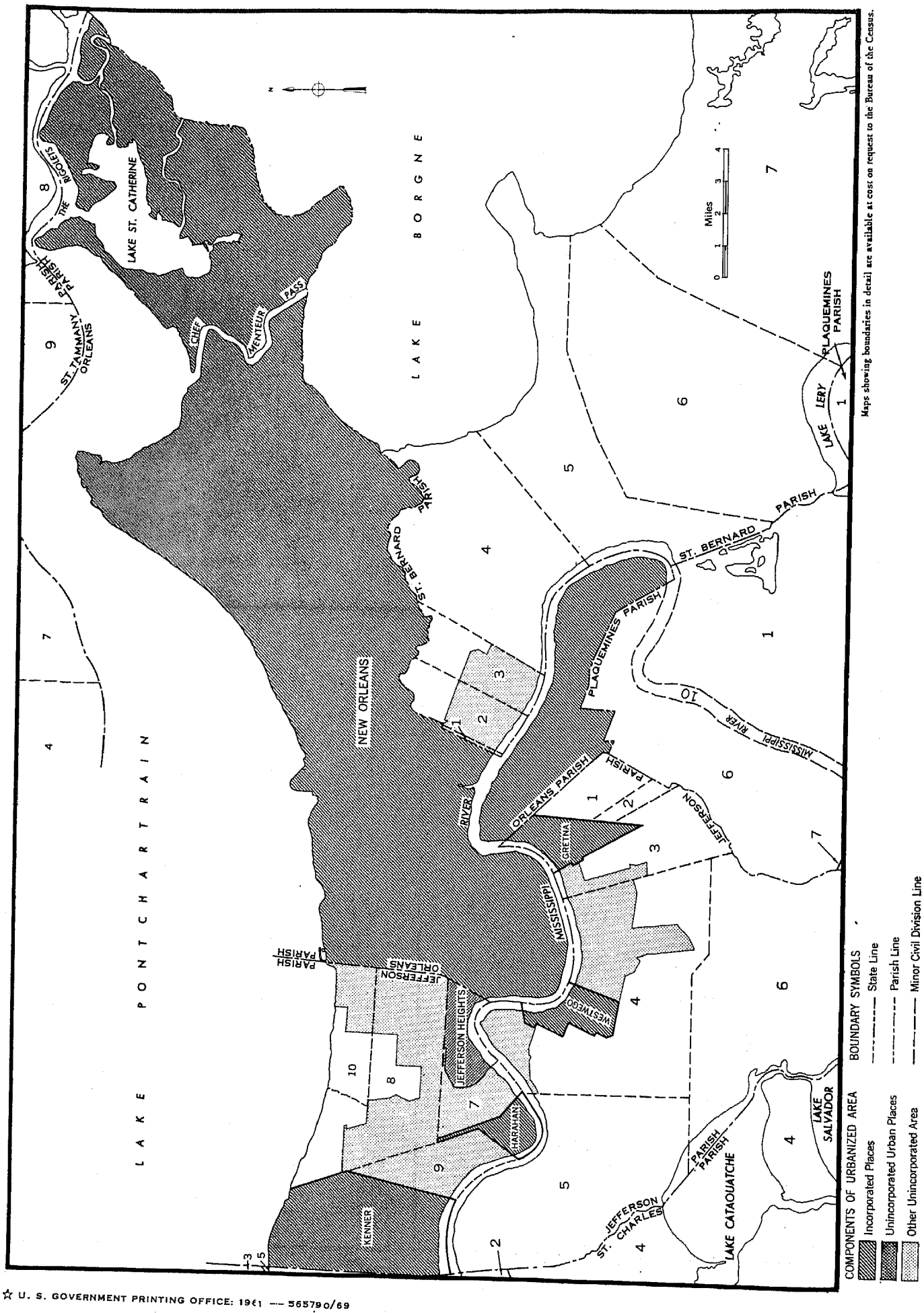

Maps showing boundaries in detail are available at cost on request to the Bureau of the Census.

☆ U. S. GOVERNMENT PRINTING OFFICE: 1961 — 565790/69

NUMBER OF INHABITANTS

Maine

LIST OF TABLES

[Page numbers listed here omit the State prefix number which appears as part of the page number for each page. The prefix for this State is 21]

Table	Page
1.—Population of the State, urban and rural: 1790 to 1960	8
2.—Population in groups of places according to size: 1960 and 1950	8
3.—Population in groups of places according to size: 1900 to 1960	9
4.—Population in incorporated places, unincorporated places, and urban towns according to size: 1960	10
5.—Population of incorporated places of 10,000 or more from earliest census to 1960	10
6.—Area and population of counties, urban and rural: 1960 and 1950	11
7.—Population of counties, by minor civil divisions: 1940 to 1960	12
8.—Population of all incorporated places and of unincorporated places of 1,000 or more: 1940 to 1960	14
9.—1960 population of areas annexed between 1950 and 1960 by incorporated places having 2,500 inhabitants or more in 1950	14
10.—Population of urbanized areas: 1960 and 1950	15
11.—Population of standard metropolitan statistical areas: 1960 and 1950	15
12.—Population of the State and of standard metropolitan statistical areas, by type of residence: 1960	15

LIST OF MAPS

The State, showing counties, places of 25,000 or more, and standard metropolitan statistical areas	3
The State, showing minor civil divisions	4
Urbanized areas (separate map for each area)	16

MAINE—COUNTIES, PLACES OF 25,000 OR MORE, AND STANDARD METROPOLITAN STATISTICAL AREAS

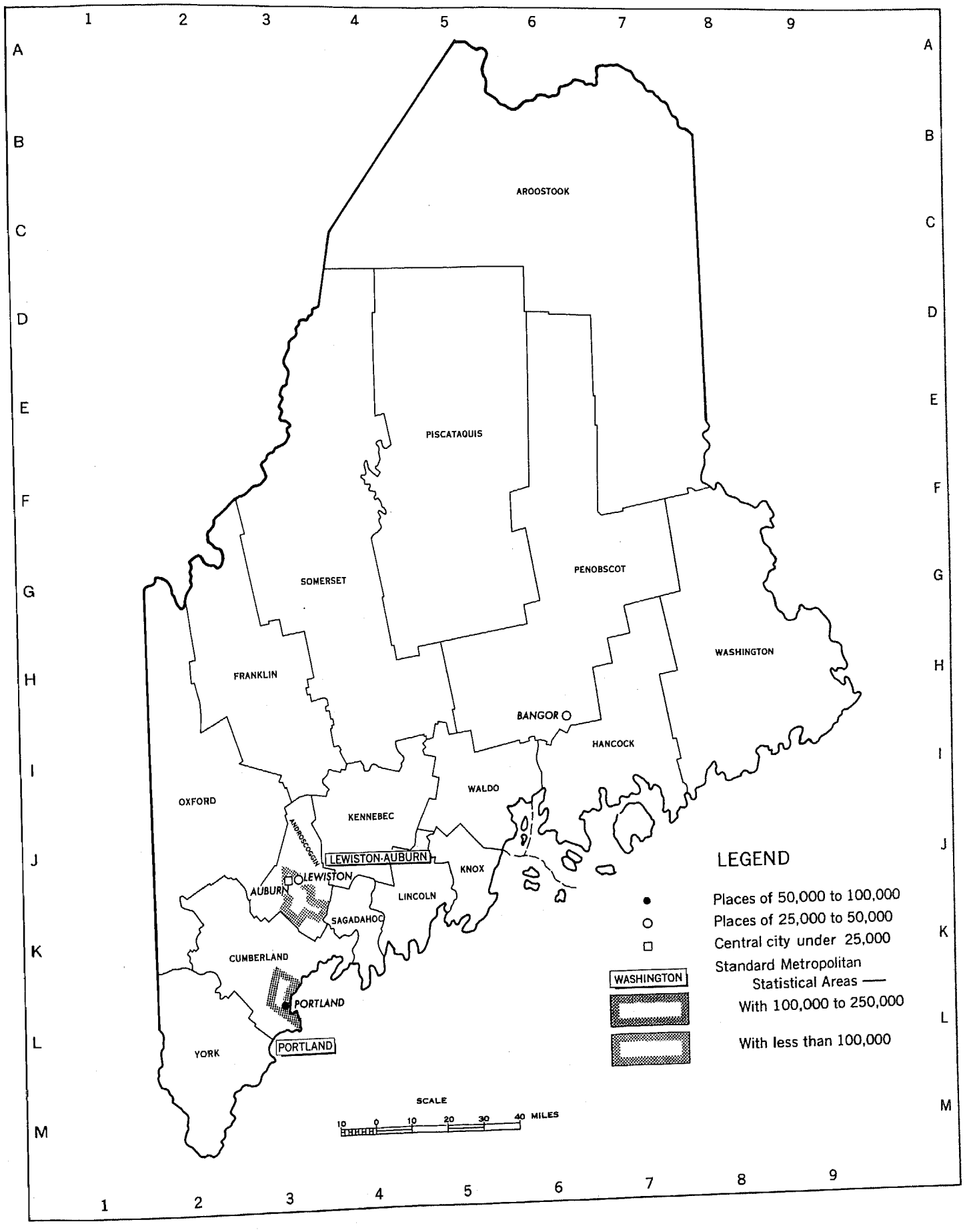

MAINE—SECTION 1

MINOR CIVIL DIVISIONS—TOWNS, TOWNSHIPS, AND CITIES

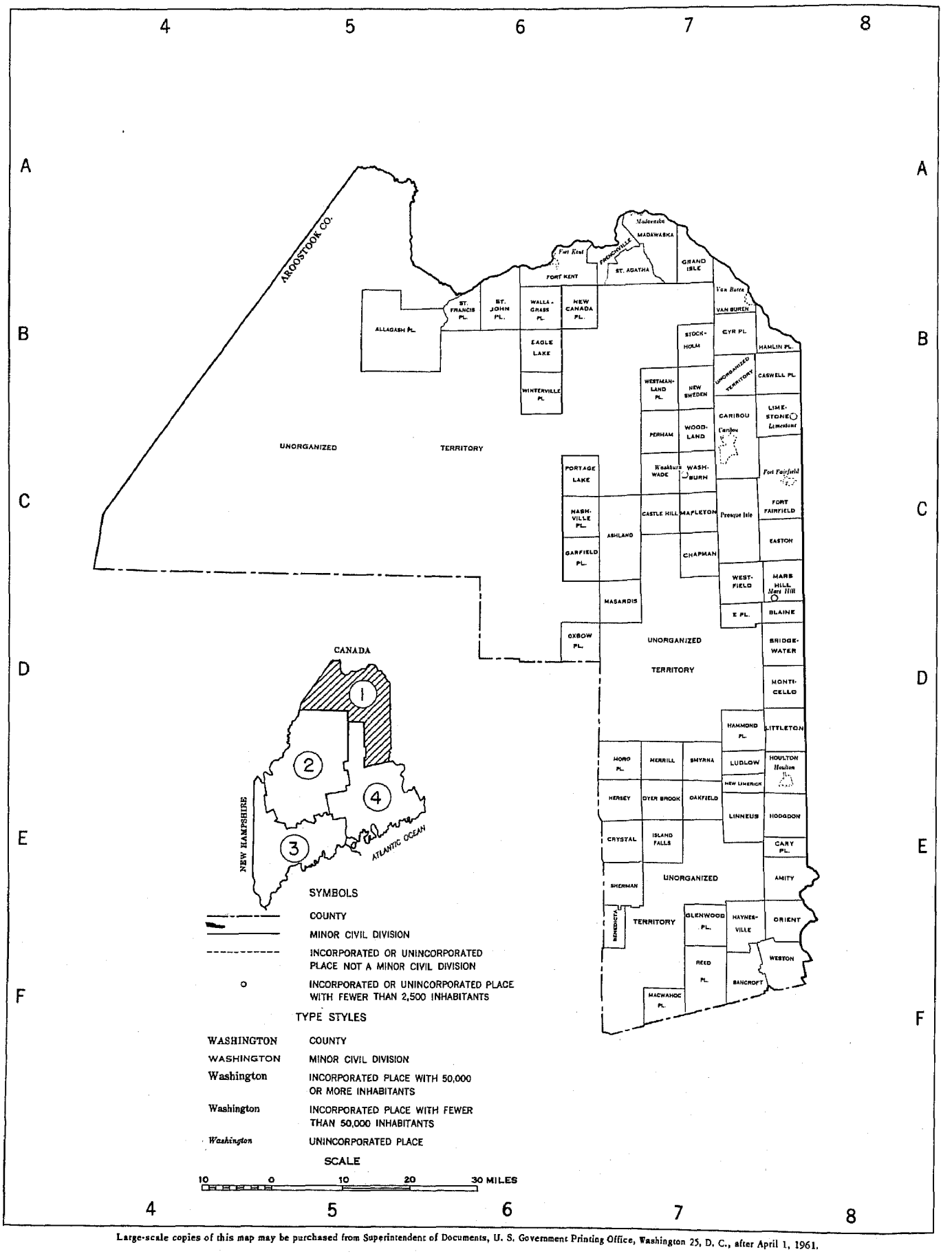

Large-scale copies of this map may be purchased from Superintendent of Documents, U. S. Government Printing Office, Washington 25, D. C., after April 1, 1961.

MAINE—SECTION 2

MINOR CIVIL DIVISIONS—TOWNS, TOWNSHIPS, AND CITIES

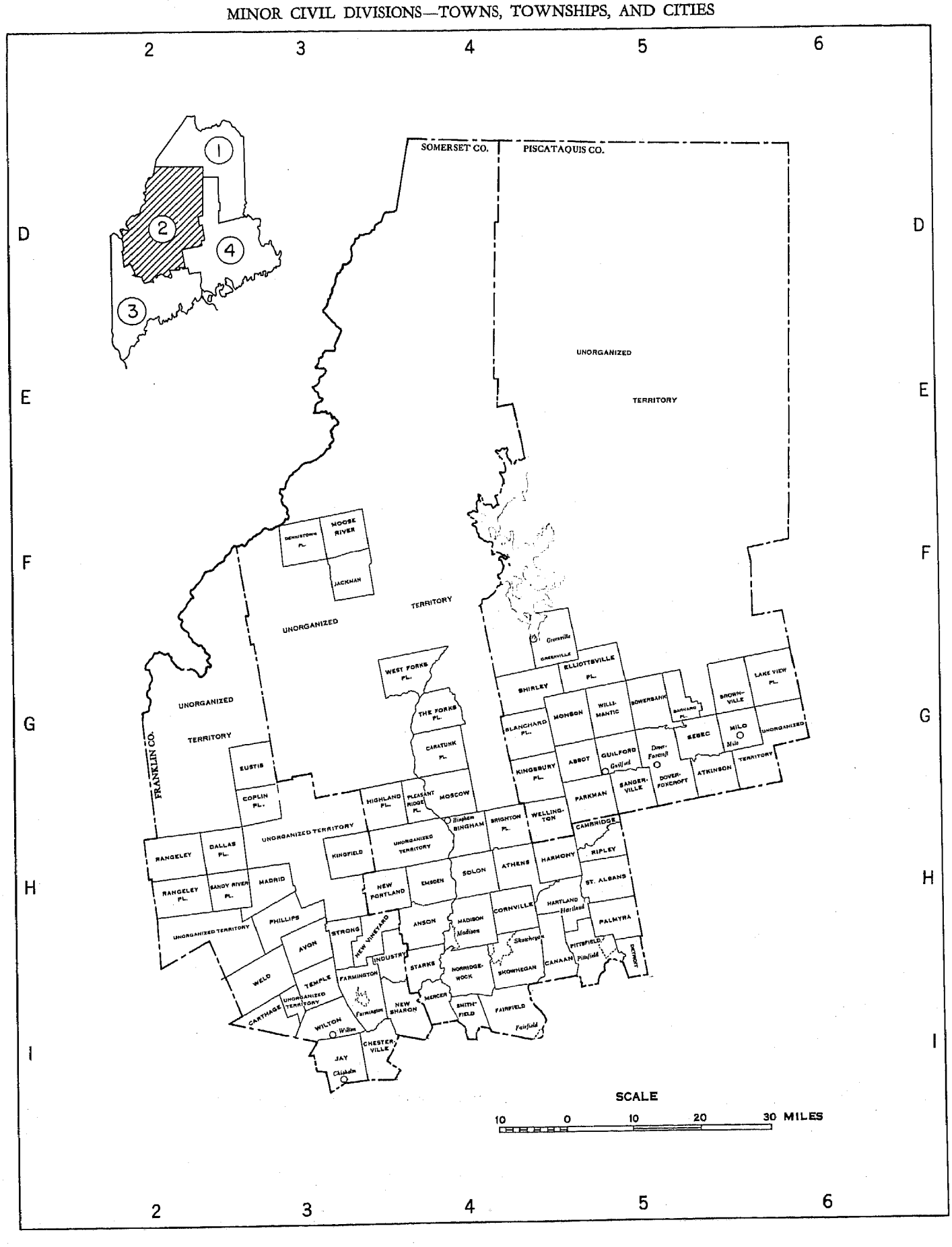

MAINE—SECTION 3

MINOR CIVIL DIVISIONS—TOWNS, TOWNSHIPS, AND CITIES

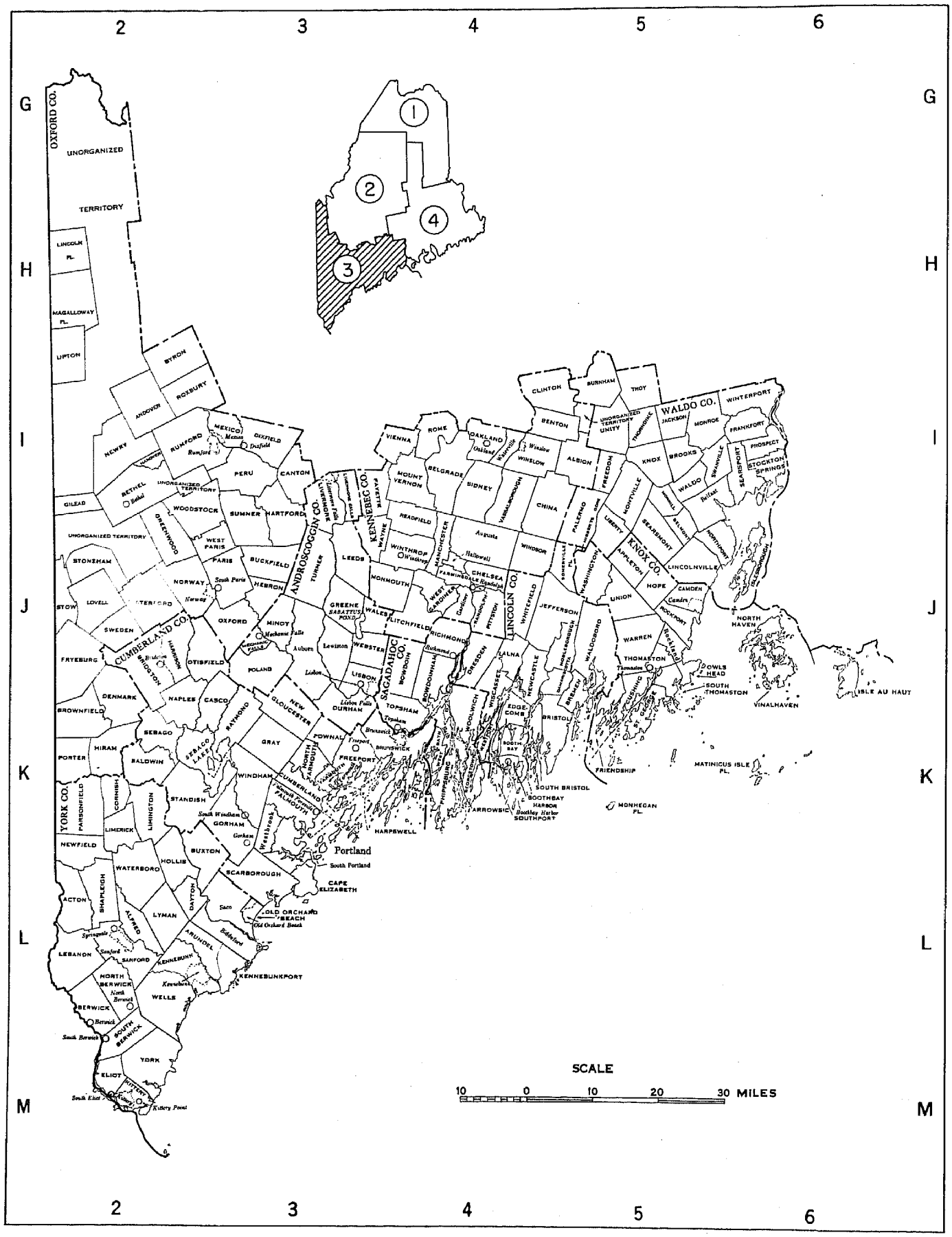
2
3
4
5
6
G
H
I
J
K
L
M
OXFORD CO.
UNORGANIZED
TERRITORY
LINCOLN PL.
MAGALLOWAY PL.
UPTON
BYRON
ROXBURY
ANDOVER
NEWRY
RUMFORD
MEXICO
DIXFIELD
PERU
CANTON
BETHEL
GILEAD
WOODSTOCK
SUMNER
HARTFORD
GREENWOOD
STONEHAM
WEST PARIS
PARIS
BUCKFIELD
NORWAY
HEBRON
STOW
LOVELL
STERLING
SWEDEN
OXFORD
MINOT
FRYEBURG
CUMBERLAND CO.
OTISFIELD
POLAND
DENMARK
NAPLES
CASCO
BROWNFIELD
SEBAGO
RAYMOND
GRAY
PORTER
HIRAM
BALDWIN
SEBAGO LAKE
WINDHAM
YORK CO.
PARSONFIELD
CORNISH
LIMINGTON
STANDISH
LIMERICK
NEWFIELD
GORHAM
BUXTON
HOLLIS
WATERBORO
SCARBOROUGH
ACTON
SHAPLEIGH
DAYTON
LYMAN
ALFRED
ARUNDEL
LEBANON
SANFORD
KENNEBUNK
NORTH BERWICK
WELLS
BERWICK
SOUTH BERWICK
YORK
ELIOT
KITTERY
ANDROSCOGGIN CO.
TURNER
LEWISTON
AUBURN
GREENE
LEEDS
WAYNE
KENNEBEC CO.
VIENNA
ROME
OAKLAND
BELGRADE
MOUNT VERNON
READFIELD
SIDNEY
VASSALBOROUGH
WINTHROP
MANCHESTER
Augusta
Hallowell
CHINA
WINDSOR
CHELSEA
MONMOUTH
WEST GARDINER
GARDINER
LITCHFIELD
WALES
GREENE
SABATTUS POND
WEBSTER
LISBON
SAGADAHOC CO.
BOWDOIN
BOWDOINHAM
TOPSHAM
DURHAM
NEW GLOUCESTER
POWNAL
NORTH YARMOUTH
YARMOUTH
FREEPORT
BRUNSWICK
CUMBERLAND
FALMOUTH
Portland
South Portland
CAPE ELIZABETH
SCARBOROUGH
OLD ORCHARD BEACH
Saco
Biddeford
KENNEBUNKPORT
LINCOLN CO.
WHITEFIELD
JEFFERSON
DRESDEN
ALNA
NEWCASTLE
WISCASSET
EDGECOMB
BOOTHBAY HARBOR
SOUTH BOOTHBAY
SOUTHPORT
BOOTHBAY
BOOTHBAY HARBOR
BOOTHBAY
BOOTHBAY HARBOR
BOOTHBAY
BOOTHBAY HARBOR

MAINE—SECTION 4

MINOR CIVIL DIVISIONS—TOWNS, TOWNSHIPS, AND CITIES

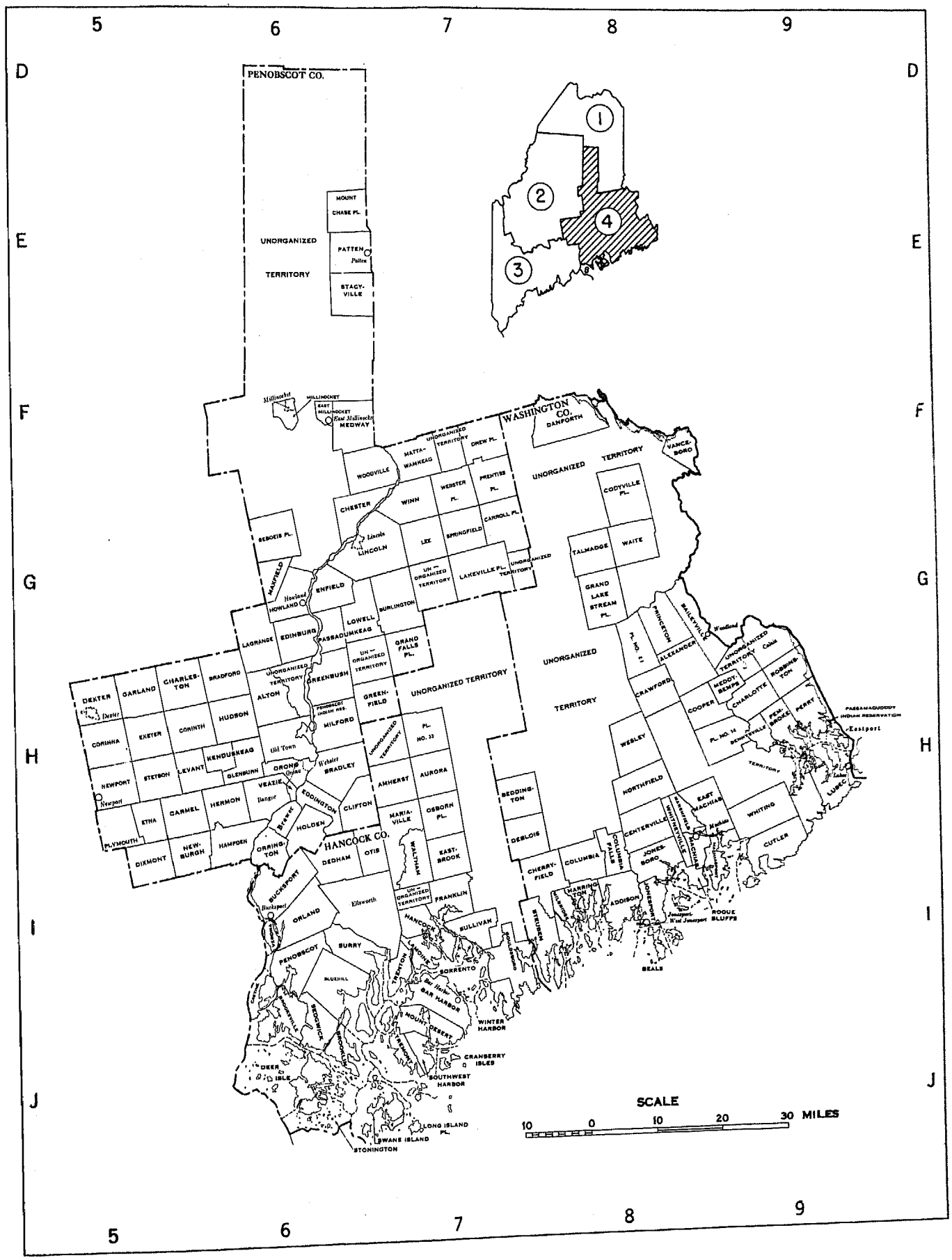

Table 1.—POPULATION OF THE STATE, URBAN AND RURAL: 1790 TO 1960

[For description of current and previous urban definitions, see text. Minus sign (-) denotes decrease]

Census date	The State			Urban territory				Rural territory			Percent of total	
	Population	Increase over preceding census		Number of urban places	Population	Increase over preceding census		Population	Increase over preceding census		Urban	Rural
		Number	Percent			Number	Percent		Number	Percent		
Current urban definition:												
1960 (Apr. 1)	969,265	55,491	6.1	50	[1]497,114	25,114	5.3	472,151	30,377	6.9	51.3	48.7
1950 (Apr. 1)	913,774	66,548	7.9	50	[2]472,000	...	...	441,774	...	...	51.7	48.3
Previous urban definition:												
1960 (Apr. 1)	969,265	55,491	6.1	26	387,187	12,680	3.4	582,078	42,811	7.9	39.9	60.1
1950 (Apr. 1)	913,774	66,548	7.9	26	374,507	31,450	9.2	539,267	35,098	7.0	41.0	59.0
1940 (Apr. 1)	847,226	49,803	6.2	26	343,057	21,551	6.7	504,169	28,252	5.9	40.5	59.5
1930 (Apr. 1)	797,423	29,409	3.8	26	321,506	21,937	7.3	475,917	7,472	1.6	40.3	59.7
1920 (Jan. 1)	768,014	25,643	3.5	25	299,569	37,321	14.2	468,445	-11,678	-2.4	39.0	61.0
1910 (Apr. 15)	742,371	47,905	6.9	24	262,248	29,421	12.6	480,123	18,484	4.0	35.3	64.7
1900 (June 1)	694,466	33,380	5.0	22	232,827	47,102	25.4	461,639	-13,722	-2.9	33.5	66.5
1890 (June 1)	661,086	12,150	1.9	18	185,725	39,117	26.7	475,361	-26,967	-5.4	28.1	71.9
1880 (June 1)	648,936	22,021	3.5	14	146,608	14,864	11.3	502,328	7,157	1.4	22.6	77.4
1870 (June 1)	626,915	-1,364	-0.2	14	131,744	27,371	26.2	495,171	-28,735	-5.5	21.0	79.0
1860 (June 1)	628,279	45,110	7.7	11	104,373	25,448	32.2	523,906	19,662	3.9	16.6	83.4
1850 (June 1)	583,169	81,376	16.2	9	78,925	39,583	100.6	504,244	41,793	9.0	13.5	86.5
1840 (June 1)	501,793	102,338	25.6	5	39,342	26,744	212.3	462,451	75,594	19.5	7.8	92.2
1830 (June 1)	399,455	101,120	33.9	1	12,598	4,017	46.8	386,857	97,103	33.5	3.2	96.8
1820 (Aug. 7)	298,335	69,630	30.4	1	8,581	1,412	19.7	289,754	68,218	30.8	2.9	97.1
1810 (Aug. 6)	228,705	76,986	50.7	1	7,169	3,465	93.5	221,536	73,521	49.7	3.1	96.9
1800 (Aug. 4)	151,719	55,179	57.2	1	3,704	3,704	...	148,015	51,475	53.3	2.4	97.6
1790 (Aug. 2)	96,540	...	...	...	...	...	...	96,540	...	...	...	100.0

[1] Includes 2,527 persons in urban territory outside urban places.
[2] Includes 1,715 persons in urban territory outside urban places.

Table 2.—POPULATION IN GROUPS OF PLACES ACCORDING TO SIZE: 1960 AND 1950

[Percent not shown where less than 0.1]

Type of area and size of place	1960				1950			
	Number of places	Population	Percent of total population	Percent of total	Number of places	Population	Percent of total population	Percent of total
The State	...	969,265	100.0	...	...	913,774	100.0	...
URBAN								
Total	([1])	497,114	51.3	100.0	([1])	472,000	51.7	100.0
Within urbanized areas	...	176,954	18.3	35.6	...	113,499	12.4	24.0
Central cities, total	3	137,819	14.2	27.7	1	77,634	8.5	16.4
Cities of 1,000,000 or more	...	...	...	...	...	...	...	...
Cities of 500,000 to 1,000,000	...	...	...	...	...	...	...	...
Cities of 250,000 to 500,000	...	...	...	...	...	...	...	...
Cities of 100,000 to 250,000	...	...	...	...	...	...	...	...
Cities of 50,000 to 100,000	1	72,566	7.5	14.6	1	77,634	8.5	16.4
Cities under 50,000	2	65,253	6.7	13.1	...	...	...	...
Urban fringes, total	...	39,135	4.0	7.9	...	35,865	3.9	7.6
Places of 2,500 or more	2	36,608	3.8	7.4	2	34,150	3.7	7.2
Places of 100,000 or more	...	...	...	...	...	...	...	...
Places of 50,000 to 100,000	...	...	...	...	...	...	...	...
Places of 25,000 to 50,000	...	...	...	...	...	...	...	...
Places of 10,000 to 25,000	2	36,608	3.8	7.4	2	34,150	3.7	7.2
Places of 5,000 to 10,000	...	...	...	...	...	...	...	...
Places of 2,500 to 5,000	...	...	...	...	...	...	...	...
Places under 2,500	...	...	...	...	...	...	...	...
Places of 2,000 to 2,500	...	...	...	...	...	...	...	...
Places of 1,500 to 2,000	...	...	...	...	...	...	...	...
Places of 1,000 to 1,500	...	...	...	...	...	...	...	...
Places under 1,000	...	...	...	...	...	...	...	...
Other urban territory	...	2,527	0.3	0.5	...	1,715	0.2	0.4
Outside urbanized areas	45	320,160	33.0	64.4	47	358,501	39.2	76.0
Places of 25,000 or more	1	38,912	4.0	7.8	2	72,532	7.9	15.4
Places of 10,000 to 25,000	7	104,684	10.8	21.1	7	115,232	12.6	24.4
Places of 5,000 to 10,000	12	92,435	9.5	18.6	12	86,809	9.5	18.4
Places of 2,500 to 5,000	25	84,129	8.7	16.9	26	83,928	9.2	17.8
RURAL								
Total	...	472,151	48.7	100.0	...	441,774	48.3	100.0
Places of 1,000 to 2,500	44	73,648	7.6	15.6	44	67,043	7.4	15.2
Places of 2,000 to 2,500	11	25,405	2.6	5.4	5	10,903	1.2	2.5
Places of 1,500 to 2,000	15	25,915	2.7	5.5	17	29,140	3.2	6.6
Places of 1,000 to 1,500	18	22,328	2.3	4.7	22	27,000	3.0	6.1
Other rural territory	...	398,503	41.1	84.4	...	374,731	41.0	84.8
URBANIZED AREAS								
Total	2	176,954	18.3	100.0	1	113,499	12.4	100.0
Areas of 1,000,000 or more	...	...	...	...	...	...	...	...
Areas of 500,000 to 1,000,000	...	...	...	...	...	...	...	...
Areas of 250,000 to 500,000	...	...	...	...	...	...	...	...
Areas of 100,000 to 250,000	1	111,701	11.5	63.1	1	113,499	12.4	100.0
Areas under 100,000	1	65,253	6.7	36.9	...	...	...	...

[1] There were 50 places of 2,500 or more.

Table 3.—POPULATION IN GROUPS OF PLACES ACCORDING TO SIZE: 1900 TO 1960

Subject and size of place	1960		1950		1940	1930	1920	1910	1900
	Current urban definition	Previous urban definition	Current urban definition	Previous urban definition					
NUMBER OF PLACES									
Urban territory	50	26	50	26	26	26	25	24	22
Places of 2,500 or more	50	26	50	26	26	26	25	24	22
Places of 1,000,000 or more	...	...	...	...	...	...	...	...	...
Places of 500,000 to 1,000,000	...	...	...	...	...	...	...	...	...
Places of 250,000 to 500,000	...	...	...	...	...	...	...	...	...
Places of 100,000 to 250,000	...	...	...	...	...	...	...	...	...
Places of 50,000 to 100,000	1	1	1	1	1	1	1	1	1
Places of 25,000 to 50,000	2	2	2	2	2	2	1	1	...
Places of 10,000 to 25,000	10	9	9	8	7	6	5	5	6
Places of 5,000 to 10,000	12	7	12	8	10	9	11	11	10
Places of 2,500 to 5,000	25	7	26	7	6	8	6	6	5
Places under 2,500	...	...	...	...	...	...	...	...	...
Rural territory	44	...	44	...	...	22	19	17	18
Places of 1,000 to 2,500	44	...	44	...	...	8	8	8	9
Places under 1,000	...	...	...	...	...	14	11	9	9
Cumulative summary:									
Places of 1,000,000 or more	...	...	...	...	...	...	...	...	...
Places of 500,000 or more	...	...	...	...	...	...	...	...	...
Places of 250,000 or more	...	...	...	...	...	...	...	...	...
Places of 100,000 or more	...	...	...	...	...	...	...	...	...
Places of 50,000 or more	1	1	1	1	1	1	1	1	1
Places of 25,000 or more	3	3	3	3	3	3	2	1	1
Places of 10,000 or more	13	12	12	11	10	9	8	7	7
Places of 5,000 or more	25	19	24	19	20	18	19	18	17
Places of 2,500 or more	50	26	50	26	26	26	25	24	22
POPULATION									
Urban territory	497,114	387,187	472,000	374,507	343,057	321,506	299,569	262,248	232,827
Places of 2,500 or more	494,587	387,187	470,285	374,507	343,057	321,506	299,569	262,248	232,827
Places of 1,000,000 or more	...	...	...	...	...	...	...	...	...
Places of 500,000 to 1,000,000	...	...	...	...	...	...	...	...	...
Places of 250,000 to 500,000	...	...	...	...	...	...	...	...	...
Places of 100,000 to 250,000	...	...	...	...	...	...	...	...	...
Places of 50,000 to 100,000	72,566	72,566	77,634	77,634	73,643	70,810	69,272	58,571	50,145
Places of 25,000 to 50,000	79,716	79,716	72,532	72,532	68,420	63,697	57,769	26,247	...
Places of 10,000 to 25,000	165,741	154,805	149,382	138,288	112,758	93,503	77,189	81,615	96,867
Places of 5,000 to 10,000	92,435	56,118	86,809	62,150	69,379	64,962	76,095	74,084	66,759
Places of 2,500 to 5,000	84,129	23,982	83,928	23,903	18,857	28,534	19,244	21,731	19,056
Places under 2,500	...	...	...	...	...	...	...	...	...
Other urban territory	2,527	...	1,715	...	...	...	...	...	...
Rural territory	472,151	582,078	441,774	539,267	504,169	475,917	468,445	480,123	461,639
Places of 1,000 to 2,500	73,648	...	67,043	...	...	15,338	13,996	13,897	15,315
Places under 1,000	...	...	...	...	...	7,992	5,053	5,032	5,263
Other rural territory	398,503	582,078	374,731	539,267	504,169	452,587	449,396	461,194	441,061
Cumulative summary:									
Places of 1,000,000 or more	...	...	...	...	...	...	...	...	...
Places of 500,000 or more	...	...	...	...	...	...	...	...	...
Places of 250,000 or more	...	...	...	...	...	...	...	...	...
Places of 100,000 or more	...	...	...	...	...	...	...	...	...
Places of 50,000 or more	72,566	72,566	77,634	77,634	73,643	70,810	69,272	58,571	50,145
Places of 25,000 or more	152,282	152,282	150,166	150,166	142,063	134,507	127,041	84,818	50,145
Places of 10,000 or more	318,023	307,087	299,548	288,454	254,821	228,010	204,230	166,433	147,012
Places of 5,000 or more	410,458	363,205	386,357	350,604	324,200	292,972	280,325	240,517	213,771
Places of 2,500 or more	494,587	387,187	470,285	374,507	343,057	321,506	299,569	262,248	232,827
PERCENT OF TOTAL POPULATION									
Urban territory	51.3	39.9	51.7	41.0	40.5	40.3	39.0	35.3	33.5
Places of 2,500 or more	51.0	39.9	51.5	41.0	40.5	40.3	39.0	35.3	33.5
Places of 1,000,000 or more	...	...	...	...	...	...	...	...	...
Places of 500,000 to 1,000,000	...	...	...	...	...	...	...	...	...
Places of 250,000 to 500,000	...	...	...	...	...	...	...	...	...
Places of 100,000 to 250,000	...	...	...	...	...	...	...	...	...
Places of 50,000 to 100,000	7.5	7.5	8.5	8.5	8.7	8.9	9.0	7.9	7.2
Places of 25,000 to 50,000	8.2	8.2	7.9	7.9	8.1	8.0	7.5	3.5	...
Places of 10,000 to 25,000	17.1	16.0	16.3	15.1	13.3	11.7	10.1	11.0	13.9
Places of 5,000 to 10,000	9.5	5.8	9.5	6.8	8.2	8.1	9.9	10.0	9.6
Places of 2,500 to 5,000	8.7	2.5	9.2	2.6	2.2	3.6	2.5	2.9	2.7
Places under 2,500	...	...	...	...	...	...	...	...	...
Other urban territory	0.3	...	0.2	...	...	...	...	...	...
Rural territory	48.7	60.1	48.3	59.0	59.5	59.7	61.0	64.7	66.5
Places of 1,000 to 2,500	7.6	...	7.3	...	...	1.9	1.8	1.9	2.2
Places under 1,000	...	...	...	...	...	1.0	0.7	0.7	0.8
Other rural territory	41.1	60.1	41.0	59.0	59.5	56.8	58.5	62.1	63.5
Cumulative summary:									
Places of 1,000,000 or more	...	...	...	...	...	...	...	...	...
Places of 500,000 or more	...	...	...	...	...	...	...	...	...
Places of 250,000 or more	...	...	...	...	...	...	...	...	...
Places of 100,000 or more	...	...	...	...	...	...	...	...	...
Places of 50,000 or more	7.5	7.5	8.5	8.5	8.7	8.9	9.0	7.9	7.2
Places of 25,000 or more	15.7	15.7	16.4	16.4	16.8	16.9	16.5	11.4	7.2
Places of 10,000 or more	32.8	31.7	32.8	31.6	30.1	28.6	26.6	22.4	21.2
Places of 5,000 or more	42.3	37.5	42.3	38.4	38.3	36.7	36.5	32.4	30.8
Places of 2,500 or more	51.0	39.9	51.5	41.0	40.5	40.3	39.0	35.3	33.5

Table 4.—POPULATION IN INCORPORATED PLACES, UNINCORPORATED PLACES, AND URBAN TOWNS, ACCORDING TO SIZE: 1960

Size of place and urban-rural classification	All places		Incorporated places		Unincorporated places		Urban towns	
	Number	Population	Number	Population	Number	Population	Number	Population
Total	94	568,235	21	360,901	73	207,334	...	...
500,000 or more	...	...	...	...	...	...	...	...
250,000 to 500,000	...	...	...	...	...	...	...	...
100,000 to 250,000	...	...	...	...	...	...	...	...
50,000 to 100,000	1	72,566	1	72,566	...	...	...	...
25,000 to 50,000	2	79,716	2	79,716	...	...	...	...
20,000 to 25,000	3	68,917	3	68,917	...	...	...	...
10,000 to 20,000	7	96,824	6	85,888	1	10,936	...	...
5,000 to 10,000	12	92,435	5	39,441	7	52,994	...	...
2,500 to 5,000	25	84,129	4	14,373	21	69,756	...	...
2,000 to 2,500	11	25,405	...	...	11	25,405	...	...
1,500 to 2,000	15	25,915	...	...	15	25,915	...	...
1,000 to 1,500	18	22,328	...	...	18	22,328	...	...
500 to 1,000	...	...	...	...	...	...	...	...
200 to 500	...	...	...	...	...	...	...	...
Under 200	...	...	...	...	...	...	...	...
In urbanized areas	5	174,427	5	174,427	...	...	...	...
500,000 or more	...	...	...	...	...	...	...	...
250,000 to 500,000	...	...	...	...	...	...	...	...
100,000 to 250,000	...	...	...	...	...	...	...	...
50,000 to 100,000	1	72,566	1	72,566	...	...	...	...
25,000 to 50,000	1	40,804	1	40,804	...	...	...	...
20,000 to 25,000	2	47,237	2	47,237	...	...	...	...
10,000 to 20,000	1	13,820	1	13,820	...	...	...	...
5,000 to 10,000	...	...	...	...	...	...	...	...
2,500 to 5,000	...	...	...	...	...	...	...	...
2,000 to 2,500	...	...	...	...	...	...	...	...
1,500 to 2,000	...	...	...	...	...	...	...	...
1,000 to 1,500	...	...	...	...	...	...	...	...
500 to 1,000	...	...	...	...	...	...	...	...
200 to 500	...	...	...	...	...	...	...	...
Under 200	...	...	...	...	...	...	...	...
Other urban territory	45	320,160	16	186,474	29	133,686	...	...
25,000 to 50,000	1	38,912	1	38,912	...	...	...	...
20,000 to 25,000	1	21,680	1	21,680	...	...	...	...
10,000 to 20,000	6	83,004	5	72,068	1	10,936	...	...
5,000 to 10,000	12	92,435	5	39,441	7	52,994	...	...
2,500 to 5,000	25	84,129	4	14,373	21	69,756	...	...
Rural territory	44	73,648	...	...	44	73,648	...	...
2,000 to 2,500	11	25,405	...	...	11	25,405	...	...
1,500 to 2,000	15	25,915	...	...	15	25,915	...	...
1,000 to 1,500	18	22,328	...	...	18	22,328	...	...
500 to 1,000	...	...	...	...	...	...	...	...
200 to 500	...	...	...	...	...	...	...	...
Under 200	...	...	...	...	...	...	...	...

Table 5.—POPULATION OF INCORPORATED PLACES OF 10,000 OR MORE FROM EARLIEST CENSUS TO 1960

[Minus sign (-) denotes decrease]

Incorporated place and census year	Population	Increase over preceding census	
		Number	Percent
AUBURN:			
1960	24,449	1,315	5.7
1950	23,134	3,317	16.7
1940	19,817	1,246	6.7
1930	18,571	1,586	9.3
1920	16,985	1,921	12.8
1910	15,064	2,113	16.3
1900	12,951	1,701	15.1
1890	11,250	1,695	17.7
1880	9,555	3,386	54.9
1870	6,169	2,147	53.4
1860	4,022	1,182	41.6
1850	2,840	...	...
AUGUSTA:			
1960	21,680	767	3.7
1950	20,913	1,553	8.0
1940	19,360	2,162	12.6
1930	17,198	3,084	21.9
1920	14,114	903	6.8
1910	13,211	1,528	13.1
1900	11,683	1,156	11.0
1890	10,527	1,862	21.5
1880	8,665	857	11.0
1870	7,808	199	2.6
1860	7,609	-616	-7.5
1850	8,225	2,911	54.8
1840	5,314	1,334	33.5
1830	3,980	1,523	62.0
1820	2,457	652	36.1
1810	1,805	589	48.4
1800	1,216	...	...

Incorporated place and census year	Population	Increase over preceding census	
		Number	Percent
BANGOR:			
1960	38,912	7,354	23.3
1950	31,558	1,736	5.8
1940	29,822	1,073	3.7
1930	28,749	2,771	10.7
1920	25,978	1,175	4.7
1910	24,803	2,953	13.5
1900	21,850	2,747	14.4
1890	19,103	2,247	13.3
1880	16,856	-1,433	-7.8
1870	18,289	1,882	11.5
1860	16,407	1,975	13.7
1850	14,432	5,805	67.3
1840	8,627	5,760	200.9
1830	2,867	1,646	134.8
1820	1,221	371	43.6
1810	850	573	206.9
1800	277	...	...
BATH:			
1960	10,717	73	0.7
1950	10,644	409	4.0
1940	10,235	1,125	12.3
1930	9,110	-5,621	-38.2
1920	14,731	5,335	56.8
1910	9,396	-1,081	-10.3
1900	10,477	1,754	20.1
1890	8,723	849	10.8
1880	7,874	503	6.8
1870	7,371	-705	-8.7
1860	8,076	56	0.7
1850	8,020	2,879	56.0

Incorporated place and census year	Population	Increase over preceding census	
		Number	Percent
BATH--Con.			
1840	5,141	1,368	36.3
1830	3,773	747	24.7
1820	3,026	535	21.5
1810	2,491	1,266	103.3
1800	1,225	276	29.1
1790	949	...	...
BIDDEFORD:			
1960	19,255	-1,581	-7.6
1950	20,836	1,046	5.3
1940	19,790	2,157	12.2
1930	17,633	-375	-2.1
1920	18,008	929	5.4
1910	17,079	934	5.8
1900	16,145	1,702	11.8
1890	14,443	1,792	14.2
1880	12,651	2,369	23.0
1870	10,282	933	10.0
1860	9,349	3,254	53.4
1850	6,095	3,521	136.8
1840	2,574	579	29.0
1830	1,995	257	14.8
1820	1,738	175	11.2
1810	1,563	260	20.0
1800	1,303	285	28.0
1790	1,018	...	...
LEWISTON:			
1960	40,804	-170	-0.4
1950	40,974	2,376	6.2
1940	38,598	3,650	10.4

Table 5.—POPULATION OF INCORPORATED PLACES OF 10,000 OR MORE FROM EARLIEST CENSUS TO 1960—Con.

[Minus sign (-) denotes decrease]

Incorporated place and census year	Population	Increase over preceding census: Number	Increase over preceding census: Percent
LEWISTON--Con.			
1930	34,948	3,157	9.9
1920	31,791	5,544	21.1
1910	26,247	2,486	10.5
1900	23,761	2,060	9.5
1890	21,701	2,618	13.7
1880	19,083	5,483	40.3
1870	13,600	6,176	83.2
1860	7,424	3,840	107.1
1850	3,584	1,783	99.0
1840	1,801	252	16.3
1830	1,549	237	18.1
1820	1,312	279	27.0
1810	1,033	85	9.0
1800	948	...	...
PORTLAND:			
1960	72,566	-5,068	-6.5
1950	77,634	3,991	5.4
1940	73,643	2,833	4.0
1930	70,810	1,538	2.2
1920	69,272	10,701	18.3
1910	58,571	8,426	16.8
1900	50,145	13,720	37.7
1890	36,425	2,615	7.7
1880	33,810	2,397	7.6
1870	31,413	5,072	19.3
1860	26,341	5,526	26.5
1850	20,815	5,597	36.8
1840	15,218	2,620	20.8
1830	12,598	4,017	46.8
1820	8,581	1,412	19.7
1810	7,169	3,465	93.5
1800	[1]3,704	1,471	65.9
1790	[1]2,233	...	...
PRESQUE ISLE:			
1960	12,886	2,932	29.5
1950	9,954	2,015	25.4
1940	7,939	3,277	70.3
1930	4,662	1,210	35.1
1920	3,452	514	17.5
1910	2,938	1,682	133.9
1900	1,256	-6	0.5
1890	1,262	739	141.3
1880	523	...	...
SACO:			
1960	10,515	191	1.9
1950	10,324	1,693	19.6
1940	8,631	1,398	19.3
1930	7,233	416	6.1
1920	6,817	234	3.6
1910	6,583	461	7.5
1900	6,122	47	0.8
1890	6,075	-314	-4.9
1880	6,389	634	11.0
1870	5,755	-468	-7.5
1860	6,223	425	7.3
1850	5,798	1,390	31.5
1840	4,408	1,189	36.9
1830	3,219	687	27.1
1820	2,532	40	1.6
1810	2,492	...	...
SOUTH PORTLAND:			
1960	22,788	922	4.2
1950	21,866	6,085	38.6
1940	15,781	1,941	14.0
1930	13,840	4,586	49.6
1920	9,254	1,783	23.9
1910	7,471	1,184	18.8
1900	6,287	...	...
WATERVILLE:			
1960	18,695	408	2.2
1950	18,287	1,599	9.6
1940	16,688	1,234	8.0
1930	15,454	2,103	15.8
1920	13,351	1,893	16.5
1910	11,458	1,981	20.9
1900	9,477	2,370	33.3
1890	7,107	2,435	52.1
1880	4,672	-180	-3.7
1870	4,852	462	10.5
1860	4,390	426	10.7
1850	3,964	993	33.4
1840	2,971	755	34.1
1830	2,216	497	28.9
1820	1,719	405	30.8
1810	1,314	...	...
WESTBROOK:			
1960	13,820	1,536	12.5
1950	12,284	1,197	10.8
1940	11,087	280	2.6
1930	10,807	1,354	14.3
1920	9,453	1,172	14.2
1910	8,281	998	13.7
1900	7,283	651	9.8
1890	6,632	2,651	66.6
1880	3,981	-2,602	-39.5
1870	6,583	1,470	28.8
1860	5,113	261	5.4
1850	4,852	736	17.9
1840	4,116	878	27.1
1830	3,238	736	29.4
1820	2,502	...	...

[1] Corrected since publication of Vol. I, 1930.

Table 6.—AREA AND POPULATION OF COUNTIES, URBAN AND RURAL: 1960 AND 1950

[Minus sign (-) denotes decrease. Percent not shown where less than 0.1]

County	Map reference	Land area in square miles, 1960	1960 population: Total: Number	1960 population: Total: Per square mile	1960 population: Urban: Total	1960 population: Urban: Percent of total population	1960 population: Urban: Urbanized areas	1960 population: Urban: Other urban territory	1960 population: Rural: Total	1960 population: Rural: Places of 1,000 to 2,500	1960 population: Rural: Other rural territory	1950 population: Total	1950 population: Urban	1950 population: Rural	Percent increase, 1950 to 1960: Total	Percent increase, 1950 to 1960: Urban	Percent increase, 1950 to 1960: Rural
The State	...	31,012	969,265	31.3	497,114	51.3	176,954	320,160	472,151	73,648	398,503	913,774	472,000	441,774	6.1	5.3	6.9
Androscoggin	J-3	478	86,312	180.6	70,775	82.0	65,253	5,522	15,537	3,534	12,003	83,594	67,123	16,471	3.3	5.4	-5.7
Aroostook	B-5	6,805	106,064	15.6	40,660	38.3	...	40,660	65,404	4,285	61,119	96,039	32,712	63,327	10.4	24.3	3.3
Cumberland	J-2	855	182,751	213.7	124,058	67.9	111,701	12,357	58,693	8,042	50,651	169,201	120,841	48,360	8.0	2.7	21.4
Franklin	G-2	1,715	20,069	11.7	2,749	13.7	...	2,749	17,320	2,954	14,366	20,682	3,113	17,569	-3.0	-11.7	-1.4
Hancock	H-6	1,542	32,293	20.9	4,444	13.8	...	4,444	27,849	4,771	23,078	32,105	6,508	25,597	0.6	-31.7	8.8
Kennebec	I-4	865	89,150	103.1	54,081	60.7	...	54,081	35,069	5,725	29,344	83,881	52,169	31,712	6.3	3.7	10.6
Knox	J-5	362	28,575	78.9	12,292	43.0	...	12,292	16,283	2,342	13,941	28,121	12,504	15,617	1.6	-1.7	4.3
Lincoln	J-4	457	18,497	40.5	...	...	...	...	18,497	2,252	16,245	18,004	...	18,004	2.7	...	2.7
Oxford	G-2	2,085	44,345	21.3	13,838	31.2	...	13,838	30,507	4,514	25,993	44,221	14,396	29,825	0.3	-3.9	2.3
Penobscot	D-6	3,408	126,346	37.1	78,182	61.9	...	78,182	48,164	6,296	41,868	108,198	61,427	46,771	16.8	27.3	3.0
Piscataquis	D-5	3,948	17,379	4.4	...	...	...	...	17,379	7,548	9,831	18,617	2,566	16,051	-6.7	...	8.3
Sagadahoc	J-4	257	22,793	88.7	10,717	47.0	...	10,717	12,076	3,652	8,424	20,911	10,644	10,267	9.0	0.7	17.6
Somerset	D-4	3,948	39,749	10.1	16,426	41.3	...	16,426	23,323	2,196	21,127	39,785	15,525	24,260	-0.1	5.8	-3.1
Waldo	I-5	734	22,632	30.8	6,140	27.1	...	6,140	16,492	...	16,492	21,687	5,960	15,727	4.4	3.0	4.9
Washington	F-7	2,553	32,908	12.9	6,760	20.5	...	6,760	26,148	5,544	20,604	35,187	7,712	27,475	-6.5	-12.3	-4.8
York	K-2	1,000	99,402	99.4	55,992	56.3	...	55,992	43,410	9,993	33,417	93,541	58,800	34,741	6.3	-4.8	25.0

Table 7.—POPULATION OF COUNTIES, BY MINOR CIVIL DIVISIONS: 1940 TO 1960

["U" denotes an unincorporated place. For changes in boundaries, etc., between 1940 and 1950, see table 6 for this State in *U.S. Census of Population: 1950*, Vol. I or II. Total population of a place located in 2 or more minor civil divisions appears in table 8]

County and minor civil division	1960	1950	1940
ANDROSCOGGIN COUNTY	86,312	83,594	76,679
Auburn city	24,449	23,134	19,817
Durham town	1,086	1,050	784
Greene town	1,226	974	865
Leeds town	807	797	801
Lewiston city	40,804	40,974	38,598
Lisbon town	5,042	4,318	4,123
Lisbon (U)	1,542	...	...
Lisbon Falls (U)	2,640	2,155	...
Livermore town	1,363	1,313	1,302
Livermore Falls (U) (pt.)	294	364	...
Livermore Falls town	3,343	3,359	3,190
Livermore Falls (U) (pt.)	2,588	2,651	...
Mechanic Falls town	2,195	2,061	1,999
Mechanic Falls (U)	1,992	1,867	...
Minot town	780	750	674
Poland town	1,537	1,503	1,441
Turner town	1,890	1,712	1,415
Wales town	488	437	434
Webster town	1,302	1,212	1,236
AROOSTOOK COUNTY	106,064	96,039	94,436
Allagash plantation	557	680	644
Amity town	206	300	345
Ashland town	1,980	2,370	2,457
Bancroft town	94	165	216
Benedicta town[1]	200	225	264
Blaine town	945	1,118	1,049
Bridgewater town	999	1,279	1,267
Caribou town	12,464	9,923	8,218
Caribou (U)	8,305	4,500	...
Cary plantation	208	278	287
Castle Hill town	554	581	697
Caswell plantation	853	687	650
Chapman town	376	381	397
Crystal town	285	373	346
Cyr plantation	233	256	433
Dyer Brook town	180	219	265
E plantation	9	30	79
Eagle Lake town	1,138	1,516	1,891
Easton town	1,389	1,664	1,605
Fort Fairfield town	5,876	5,791	5,607
Fort Fairfield (U)	3,082	2,521	2,693
Fort Kent town	4,761	5,343	5,363
Fort Kent (U)	2,787	3,001	...
Frenchville town	1,421	1,528	1,566
Garfield plantation	89	116	97
Glenwood plantation	30	53	75
Grand Isle town	978	1,230	1,574
Hamlin plantation	374	430	638
Hammond plantation	94	120	108
Haynesville town	187	185	235
Hersey town	106	116	150
Hodgdon town	926	1,162	1,076
Houlton town	8,289	8,377	7,771
Houlton (U)	5,976	6,029	...
Island Falls town	1,018	1,237	1,370
Limestone town	13,102	2,427	1,855
Limestone (U)	1,772	...	...
Linneus town	607	777	775
Littleton town	982	1,001	1,049
Ludlow town	274	361	343
Macwahoc plantation	165	131	242
Madawaska town	5,507	4,900	4,477
Madawaska (U)	4,035	2,975	...
Mapleton town	1,514	1,367	1,354
Mars Hill town	2,062	2,060	1,886
Mars Hill (U)	1,458	1,239	...
Masardis town	408	523	601
Merrill town	337	383	424
Monticello town	1,109	1,284	1,504
Moro plantation	49	84	130
Nashville plantation	30	28	36
New Canada plantation	288	444	633
New Limerick town	394	543	413
New Sweden town	713	827	844
Oakfield town	848	1,009	1,059
Orient town	124	176	147
Oxbow plantation	137	189	178
Perham town	512	572	689
Portage Lake town	458	542	773
Presque Isle city	12,886	9,954	7,939
Reed plantation	325	351	433
St. Agatha town	1,137	1,512	1,874
St. Francis plantation	1,058	1,384	1,489
St. John plantation	407	569	628
Sherman town[1]	1,034	1,029	1,058
Smyrna town	331	349	409
Stockholm town	649	641	891
Van Buren town	4,679	5,094	5,380
Van Buren (U)	3,589	3,732	...
Wade town	220	343	335
Wallagrass plantation	818	1,035	1,123
Washburn town	2,083	1,913	1,805
Washburn (U)	1,055	...	...
Westfield town	569	557	735
Westmanland plantation	46	77	105
Weston town	202	248	328
AROOSTOOK COUNTY--Con.			
Winterville plantation	215	373	462
Woodland town	1,372	1,292	1,298
Unorganized territory	1,594	1,957	1,992
CUMBERLAND COUNTY	182,751	169,201	146,000
Baldwin town	773	725	721
Bridgton town	2,707	2,950	3,035
Bridgton (U)	1,715	1,866	...
Brunswick town	15,797	10,996	8,658
Brunswick (U)	9,444	7,342	7,003
Cape Elizabeth town	5,505	3,816	3,172
Casco town	947	881	890
Cumberland town	2,765	2,030	1,491
Falmouth town	5,976	4,342	2,883
Falmouth Foreside (U)	1,062	1,023	...
Freeport town	4,055	3,280	2,764
Freeport (U)	1,801	1,622	...
Gorham town	5,767	4,742	3,494
Gorham (U)	2,322	1,911	...
South Windham (U) (pt.)	741	772	...
Gray town	2,184	1,631	1,378
Harpswell town	2,032	1,644	1,305
Harrison town	1,014	1,026	1,026
Naples town	735	747	676
New Gloucester town	3,047	2,628	2,334
North Yarmouth town	1,140	942	666
Otisfield town	549	599	488
Portland city[2]	72,566	77,634	73,643
Pownal town	778	752	575
Raymond town	732	620	506
Scarborough town	6,418	4,600	2,842
Sebago town	546	577	518
South Portland city	22,788	21,866	15,781
Standish town	2,095	1,786	1,472
Westbrook city[2]	13,820	12,284	11,087
Windham town	4,498	3,434	2,381
South Windham (U) (pt.)	401	797	...
Yarmouth town	3,517	2,669	2,214
Yarmouth (U)	2,913	2,189	...
FRANKLIN COUNTY	20,069	20,682	19,896
Avon town	436	391	387
Carthage town	370	339	281
Chesterville town	505	588	538
Coplin plantation	40	64	54
Dallas plantation	77	81	123
Eustis town	666	763	707
Farmington town	5,001	4,677	3,743
Farmington (U)	2,749	...	...
Industry town	262	315	307
Jay town	3,247	3,102	2,858
Chisholm (U)	1,193	1,135	...
Kingfield town	864	963	860
Madrid town	108	162	214
New Sharon town	712	755	761
New Vineyard town	357	447	486
Phillips town	1,021	1,088	1,186
Rangeley plantation	39	44	63
Rangeley town	1,087	1,228	1,464
Sandy River plantation	54	55	88
Strong town	976	1,036	1,007
Temple town	314	284	252
Weld town	348	361	422
Wilton town	3,274	3,455	3,228
Wilton (U)	1,761	1,910	...
Unorganized territory	311	484	867
HANCOCK COUNTY	32,293	32,105	32,422
Amherst town	168	151	146
Aurora town	75	91	81
Bar Harbor town	3,807	3,864	4,378
Bar Harbor (U)	2,444	2,572	...
Bluehill town	1,270	1,308	1,343
Brooklin town	525	546	656
Brooksville town	603	751	805
Bucksport town	3,466	3,120	2,927
Bucksport (U)	2,327	2,094	...
Castine town	824	793	662
Cranberry Isles town	181	228	334
Dedham town	438	374	293
Deer Isle town	1,129	1,234	1,303
Eastbrook town	167	199	188
Ellsworth city	4,444	3,936	3,911
Franklin town	627	709	742
Gouldsboro town	1,100	1,168	1,068
Hancock town	806	755	761
Lamoine town	484	443	454
Long Island plantation	57	97	119
Marlaville town	144	153	132
Mount Desert town	1,663	1,776	2,047
Orland town	1,195	1,155	1,015
Osborn plantation	36	49	40
Otis town	100	109	134
Penobscot town	706	699	680
Plantation No. 33	58	37	76
Sedgwick town	574	614	718
Sorrento town	196	201	188
Southwest Harbor town	1,480	1,534	1,260
HANCOCK COUNTY--Con.			
Stonington town	1,408	1,660	1,493
Sullivan town	709	762	801
Surry town	547	448	497
Swans Island town	402	468	452
Tremont town	1,044	1,115	1,118
Trenton town	375	358	403
Verona town	435	374	391
Waltham town	153	154	157
Winter Harbor town	756	568	518
Unorganized territory	141	104	131
KENNEBEC COUNTY	89,150	83,881	77,231
Albion town	974	992	974
Augusta city	21,680	20,913	19,360
Belgrade town	1,102	1,099	1,046
Benton town	1,521	1,421	1,290
Chelsea town	1,893	2,169	2,280
China town	1,561	1,375	1,252
Clinton town	1,729	1,623	1,436
Farmingdale town	1,941	1,449	1,197
Fayette town	328	397	438
Gardiner city	6,897	6,649	6,044
Hallowell city	3,169	3,404	2,906
Litchfield town	1,011	953	722
Manchester town	1,068	664	626
Monmouth town	1,884	1,683	1,500
Mount Vernon town	596	653	653
Oakland town	3,075	2,679	2,730
Oakland (U)	1,880	1,605	...
Pittston town	1,311	1,258	1,114
Randolph town	1,724	1,733	1,612
Randolph (U)	1,585	1,599	...
Readfield town	1,029	1,022	986
Rome town	367	420	418
Sidney town	988	918	989
Vassalborough town	2,446	2,261	1,931
Vienna town	160	231	301
Waterville city	18,695	18,287	16,688
Wayne town	498	459	463
West Gardiner town	1,144	946	867
Windsor town	878	740	695
Winslow town	5,891	4,413	4,153
Winslow (U)	3,640	2,916	...
Winthrop town	3,537	3,026	2,508
Winthrop (U)	2,260	1,885	...
Unorganized territory	53	44	52
KNOX COUNTY	28,575	28,121	27,191
Appleton town	672	671	641
Camden town	3,988	3,670	3,554
Camden (U)	3,523	3,270	...
Cushing town	479	376	362
Friendship town	806	772	747
Hope town	525	504	524
Isle au Haut town	68	82	97
Matinicus Isle plantation	100	188	112
North Haven town	384	410	460
Owls Head town	994	784	609
Rockland city	8,769	9,234	8,899
Rockport town	1,893	1,656	1,526
St. George town	1,588	1,482	1,550
South Thomaston town	732	654	538
Thomaston town	2,780	2,810	2,533
Thomaston (U)	2,342	2,398	...
Union town	1,196	1,085	1,150
Vinalhaven town	1,273	1,427	1,629
Warren town	1,678	1,576	1,458
Washington town	636	722	689
Unorganized territory	14	18	113
LINCOLN COUNTY	18,497	18,004	16,294
Alna town	347	350	339
Boothbay town	1,617	1,559	1,370
Boothbay Harbor town	2,252	2,290	2,121
Boothbay Harbor (U)	2,252	1,810	...
Bremen town	438	409	383
Bristol town	1,441	1,476	1,355
Damariscotta town	1,093	1,113	844
Dresden town	766	729	631
Edgecomb town	453	447	411
Hibberts gore	...	1	1
Jefferson town	1,048	1,215	938
Monhegan plantation	65	75	115
Newcastle town	1,101	1,021	994
Nobleborough town	679	654	665
Somerville plantation	254	227	266
South Bristol town	610	631	582
Southport town	416	435	405
Waldoboro town	2,882	2,536	2,497
Westport town	133	146	111
Whitefield town	1,068	1,030	962
Wiscasset town	1,800	1,584	1,231
Unorganized territory	34	76	73
OXFORD COUNTY	44,345	44,221	42,662
Andover town	762	756	757
Bethel town	2,408	2,367	2,034
Bethel (U)	1,117	1,067	...
Brownfield town	538	612	741

See footnotes at end of table, p. 14.

Table 7.—POPULATION OF COUNTIES, BY MINOR CIVIL DIVISIONS: 1940 TO 1960—Con.

["U" denotes an unincorporated place. For changes in boundaries, etc., between 1940 and 1950, see table 6 for this State in *U.S. Census of Population: 1950*, Vol. I or II. Total population of a place located in 2 or more minor civil divisions appears in table 8]

County and minor civil division	1960	1950	1940
OXFORD COUNTY--Con.			
Buckfield town	982	899	903
Byron town	108	96	125
Canton town	728	746	706
Denmark town	376	447	532
Dixfield town	2,323	2,022	1,790
Dixfield (U) (pt.)	1,298	1,337	...
Fryeburg town	1,874	1,926	1,726
Gilead town	136	140	160
Greenwood town	601	604	564
Hanover town	240	211	178
Hartford town	325	381	430
Hebron town	465	829	678
Hiram town	699	804	787
Lincoln plantation	99	71	89
Lovell town	588	640	647
Magalloway plantation	50	83	84
Mexico town	5,043	4,762	4,431
Dixfield (U) (pt.)	36	40	...
Mexico (U)	3,951	3,821	...
Newry town	260	188	167
Norway town	3,733	3,811	3,649
Norway (U)	2,654	2,687	...
Oxford town	1,658	1,569	1,316
Paris town[3]	3,601	4,358	4,094
South Paris (U)	2,063	2,067	...
Peru town	1,229	1,080	965
Porter town	975	1,052	892
Roxbury town	344	348	346
Rumford town	10,005	9,954	10,230
Rumford (U)	7,233	7,888	8,447
Stoneham town	18	216	238
Stow town	108	147	153
Sumner town	481	526	541
Sweden town	119	212	225
Upton town	35	105	174
Waterford town	834	828	836
West Paris town[3]	1,050	...	...
Woodstock town	930	971	913
Unorganized territory	620	460	561
PENOBSCOT COUNTY	126,346	108,198	97,104
Alton town	303	314	286
Bangor city	38,912	31,558	29,822
Bradford town	690	793	734
Bradley town	951	786	716
Brewer city	9,009	6,862	6,510
Burlington town	353	425	338
Carmel town	1,206	996	870
Carroll plantation	147	288	304
Charleston town	750	771	768
Chester town	261	256	258
Clifton town	227	193	168
Corinna town	1,895	1,752	1,515
Corinth town	1,138	1,167	954
Dexter town	3,951	4,126	3,714
Dexter (U)	2,720	2,809	...
Dixmont town	551	631	576
Drew plantation	43	72	93
East Millinocket town	2,392	1,358	1,663
East Millinocket (U)	2,295	1,347	...
Eddington town	958	664	571
Edinburg town	19	36	34
Enfield town	1,098	1,196	979
Etna town	486	458	460
Exeter town	707	734	751
Garland town	568	581	610
Glenburn town	965	694	500
Grand Falls plantation	7	22	55
Greenbush town	565	477	439
Greenfield town	100	88	110
Hampden town	4,583	3,608	2,591
Hermon town	2,087	1,728	1,182
Holden town	1,375	754	680
Howland town	1,362	1,441	1,189
Howland (U)	1,313	1,165	...
Hudson town	542	455	372
Kenduskeag town	584	387	387
Lagrange town	424	511	508
Lakeville plantation	21	50	71
Lee town	555	610	618
Levant town	765	706	661
Lincoln town	4,541	4,030	3,653
Lincoln (U)	3,616	2,548	...
Lowell town	132	192	161
Mattawamkeag town	945	803	843
Maxfield town	39	26	67
Medway town	1,266	725	623
Milford town	1,572	1,435	1,264
Millinocket town	7,453	5,890	6,223
Millinocket (U)	7,318	5,755	...
Mount Chase plantation	179	250	198
Newburgh town	636	599	591
Newport town	2,322	2,190	2,052
Newport (U)	1,589	1,296	...
Old Town city	8,626	8,261	7,688
Orono town	8,341	7,504	3,702
Orono (U)	3,234	3,634	...
Webster (U)	4,747	...	...
Orrington town	2,539	1,895	1,517
PENOBSCOT COUNTY--Con.			
Passadumkeag town	355	331	277
Patten town	1,312	1,536	1,548
Patten (U)	1,099	1,032	...
Plymouth town	494	496	462
Prentiss plantation	227	315	337
Seboeis plantation	77	70	80
Springfield town	426	414	442
Stacyville town[4]	673	679	717
Stetson town	420	434	408
Veazie town	1,354	776	597
Webster plantation	79	92	89
Winn town	526	497	585
Woodville town	49	91	133
Penobscot Indian Reservation	383	323	...
Unorganized territory	830	796	790
PISCATAQUIS COUNTY	17,379	18,617	18,467
Abbot town	404	462	466
Atkinson town	280	400	312
Barnard plantation	32	66	74
Blanchard plantation[5]	57	75	118
Bowerbank town	17	20	49
Brownville town	1,641	1,964	1,914
Dover-Foxcroft town	4,173	4,218	4,015
Dover-Foxcroft (U)	2,481	2,566	...
Elliottsville plantation	23	39	100
Greenville town	2,025	1,889	1,955
Greenville (U)	1,893	1,651	...
Guilford town	1,880	1,842	1,752
Guilford (U)	1,372	1,431	...
Kingsbury plantation	8	35	63
Lake View plantation	18	23	70
Milo town	2,756	2,898	3,000
Milo (U)	1,802	...	...
Monson town	852	855	977
Parkman town	530	590	581
Sangerville town	1,157	1,161	1,194
Sebec town	384	442	372
Shirley town	214	212	236
Wellington town	231	252	261
Willimantic town	137	189	188
Unorganized territory	560	985	770
SAGADAHOC COUNTY	22,793	20,911	19,123
Arrowsic town	177	172	167
Bath city	10,717	10,644	10,235
Bowdoin town	668	638	467
Bowdoinham town	1,131	1,039	915
Georgetown town	790	510	420
Phippsburg town	1,121	1,134	1,020
Richmond town	2,185	2,217	2,063
Richmond (U)	1,412	1,586	...
Topsham town	3,818	2,626	2,334
Topsham (U)	2,240	1,569	...
West Bath town	766	578	353
Woolwich town	1,417	1,344	1,144
Unorganized territory	3	9	5
SOMERSET COUNTY[6]	39,749	39,785	38,245
Anson town	2,252	2,199	2,130
Athens town	602	725	742
Bingham town	1,308	1,354	1,210
Bingham (U)	1,180	1,260	...
Brighton plantation	62	106	183
Cambridge town	354	326	310
Canaan town	800	785	717
Caratunk plantation	90	96	133
Cornville town	585	563	626
Dennistown plantation	17	24	48
Detroit town	564	492	466
Embden town	321	303	319
Fairfield town	5,829	5,811	5,294
Fairfield (U)	3,766	3,776	3,420
Harmony town	712	709	788
Hartland town	1,447	1,310	1,240
Hartland (U)	1,016	...	...
Highland plantation	46	56	53
Jackman town[6]	984	964	1,069
Madison town	3,935	3,639	3,836
Madison (U)	2,761	2,554	2,581
Mercer town	272	348	381
Moose River town[6]	205	203	216
Moscow town	559	482	451
New Portland town	620	733	765
Norridgewock town	1,634	1,784	1,511
Palmyra town	1,009	965	934
Pittsfield town	4,010	3,909	3,329
Pittsfield (U)	3,232	3,012	...
Pleasant Ridge plantation	108	80	92
Ripley town	317	389	331
St. Albans town	927	1,035	950
Skowhegan town	7,661	7,422	7,159
Skowhegan (U)	6,667	6,183	...
Smithfield town	382	354	353
Solon town	669	746	773
Starks town	306	421	426
The Forks plantation	53	45	123
West Forks plantation	93	108	117
Unorganized territory	1,016	1,299	1,170
WALDO COUNTY	22,632	21,687	21,159
Belfast city	6,140	5,960	5,540
Belmont town	295	258	223
Brooks town	758	747	744
Burnham town	755	706	643
Frankfort town	692	578	562
Freedom town	406	466	492
Islesborough town	444	529	718
Jackson town	220	258	299
Knox town	439	445	471
Liberty town	458	497	499
Lincolnville town	867	881	892
Monroe town	497	593	665
Montville town	366	466	605
Morrill town	355	306	328
Northport town	648	574	485
Palermo town	528	511	527
Prospect town	412	392	430
Searsmont town	628	558	542
Searsport town	1,838	1,457	1,319
Stockton Springs town	980	949	905
Swanville town	514	437	373
Thorndike town	457	534	478
Troy town	469	553	582
Unity town	983	1,014	935
Waldo town	395	324	340
Winterport town	2,088	1,694	1,572
WASHINGTON COUNTY	32,908	35,187	37,767
Addison town	744	846	805
Alexander town	220	282	292
Baileyville town	1,863	1,821	2,018
Woodland (U)	1,393	1,370	...
Beals town	640	590	513
Beddington town	14	28	31
Calais city	4,223	4,589	5,161
Centerville town	47	63	86
Charlotte town	260	252	292
Cherryfield town	780	904	1,046
Codyville plantation	38	62	79
Columbia town	219	352	399
Columbia Falls town	442	550	596
Cooper town	106	128	178
Crawford town	83	83	136
Cutler town	654	483	481
Danforth town	821	1,174	1,348
Deblois town	26	59	55
Dennysville town	303	345	434
East Machias town	1,198	1,101	1,183
Eastport city	2,537	3,123	3,346
Grand Lake Stream plantation	219	294	216
Harrington town	717	853	918
Jonesboro town	428	459	479
Jonesport town	1,563	1,727	1,745
Jonesport-West Jonesport (U)	1,339	1,486	...
Lubec town	2,684	2,973	3,108
Lubec (U)	1,289	1,536	...
Machias town	2,614	2,063	1,954
Machias (U)	1,523	1,621	...
Machiasport town	980	781	818
Marshfield town	267	221	173
Meddybemps town	86	109	101
Milbridge town	1,101	1,199	1,318
Northfield town	79	75	87
Pembroke town	871	998	1,029
Perry town	564	613	713
Plantation No. 14	63	80	99
Plantation No. 21	56	84	110
Princeton town	829	865	1,009
Robbinston town	476	554	637
Roque Bluffs town	152	80	120
Steuben town	673	784	690
Talmadge town	58	66	90
Vanceboro town	389	497	627
Waite town	73	117	152
Wesley town	145	149	157
Whiting town	339	354	358
Whitneyville town	229	227	262
Passamaquoddy Indian Reservation	330	354	328
Unorganized territory	1,705	1,778	2,070
YORK COUNTY	99,402	93,541	82,550
Acton town	501	473	392
Alfred town	1,201	1,112	1,039
Arundel town[7]	907	939	866
Berwick town	2,738	2,166	1,971
Berwick (U)	1,557	1,326	...
Biddeford city	19,255	20,836	19,790
Burton town	2,339	2,009	1,708
Cornish town	816	795	826
Dayton town	451	502	454
Eliot town	3,133	2,509	1,832
South Eliot (U)	1,730	1,331	...
Hollis town	1,195	1,214	1,111
Kennebunk town	4,551	4,273	3,698
Kennebunk (U)	2,804	...	...

See footnotes at end of table, p. 14.

Table 7.—POPULATION OF COUNTIES, BY MINOR CIVIL DIVISIONS: 1940 TO 1960—Con.

["U" denotes an unincorporated place. For changes in boundaries, etc., between 1940 and 1950, see table 6 for this State in *U.S. Census of Population: 1950*, Vol. I or II. Total population of a place located in 2 or more minor civil divisions appears in table 8]

County and minor civil division	1960	1950	1940	County and minor civil division	1960	1950	1940	County and minor civil division	1960	1950	1940
YORK COUNTY—Con.				YORK COUNTY—Con.				YORK COUNTY—Con.			
Kennebunkport town	1,851	1,522	1,448	North Berwick town[7]	1,844	1,655	1,455	Shapleigh town	515	531	290
Kittery town	10,689	8,380	5,374	North Berwick (U)	1,295	1,019	...	South Berwick town	3,112	2,646	2,546
Kittery (U)	8,051	6,692	...	Old Orchard Beach town	4,580	4,707	2,557	South Berwick (U)	1,773	1,701	...
Kittery Point (U)	1,259	1,137	...	Old Orchard Beach (U)	4,431	4,593	...	Waterboro town	1,059	1,071	947
Lebanon town	1,534	1,499	1,452	Parsonfield town	869	958	946	Wells town	3,528	2,321	2,144
Limerick town	907	961	1,080	Saco city	10,515	10,324	8,631	York town	4,663	3,256	3,283
Limington town	839	851	864	Sanford town[7]	14,962	15,177	14,886				
Lyman town	529	499	385	Sanford (U)	10,936	11,094	...				
Newfield town	319	355	475	Springvale (U)	2,379	2,745	...				

[1] AROOSTOOK.—Part of Benedicta town annexed to Sherman town.
[2] CUMBERLAND.—Part of Portland city detached and area annexed to Westbrook city.
[3] OXFORD.—West Paris town organized from part of Paris town.
[4] PENOBSCOT.—Stacyville plantation changed to town since 1950.
[5] PISCATAQUIS.—Blanchard plantation returned in 1950 as a town.
[6] SOMERSET.—Jackman and Moose River plantations changed to towns since 1950. Flagstaff and Dead River plantations disorganized.
[7] YORK.—Arundel town changed from North Kennebunkport since 1950. Part of North Berwick town annexed to Sanford town and part of Sanford town annexed to North Berwick town.

Table 8.—POPULATION OF ALL INCORPORATED PLACES AND OF UNINCORPORATED PLACES OF 1,000 OR MORE: 1940 TO 1960

["U" denotes an unincorporated place. Asterisk (*) denotes an incorporated place under 2,500 located in an urbanized area]

Place	County	1960	1950	1940	Place	County	1960	1950	1940
Auburn	Androscoggin	24,449	23,134	19,817	Lisbon Falls (U)	Androscoggin	2,640	2,155	...
Augusta	Kennebec	21,680	20,913	19,360	Livermore Falls (U)	Androscoggin	2,882	3,015	...
Bangor	Penobscot	38,912	31,558	29,822	Lubec (U)	Washington	1,289	1,536	...
Bar Harbor (U)	Hancock	2,444	2,572	...	Machias (U)	Washington	1,523	1,621	...
Bath	Sagadahoc	10,717	10,644	10,235	Madawaska (U)	Aroostook	4,035	2,975	...
Belfast	Waldo	6,140	5,960	5,540	Madison (U)	Somerset	2,761	2,554	2,581
Berwick (U)	York	1,557	1,326	...	Mars Hill (U)	Aroostook	1,458	1,239	...
Bethel (U)	Oxford	1,117	1,067	...	Mechanic Falls (U)	Androscoggin	1,992	1,867	...
Biddeford	York	19,255	20,836	19,790	Mexico (U)	Oxford	3,951	3,821	...
Bingham (U)	Somerset	1,180	1,260	...	Millinocket (U)	Penobscot	7,318	5,755	...
Boothbay Harbor (U)	Lincoln	2,252	1,810	...	Milo (U)	Piscataquis	1,802	...	...
Brewer	Penobscot	9,009	6,862	6,510	Newport (U)	Penobscot	1,589	1,296	...
Bridgton (U)	Cumberland	1,715	1,866	...	North Berwick (U)	York	1,295	1,019	...
Brunswick (U)	Cumberland	9,444	7,342	7,003	Norway (U)	Oxford	2,654	2,687	...
Bucksport (U)	Hancock	2,327	2,094	...	Oakland (U)	Kennebec	1,880	1,605	...
Calais	Washington	4,223	4,589	5,161	Old Orchard Beach (U)	York	4,431	4,593	...
Camden (U)	Knox	3,523	3,270	...	Old Town	Penobscot	8,626	8,261	7,688
Caribou (U)	Aroostook	8,305	4,500	...	Orono (U)	Penobscot	3,234	3,634	...
Chisholm (U)	Franklin	1,193	1,135	...	Patten (U)	Penobscot	1,099	1,032	...
Dexter (U)	Penobscot	2,720	2,809	...	Pittsfield (U)	Somerset	3,232	3,012	...
Dixfield (U)	Oxford	1,334	1,377	...	Portland	Cumberland	72,566	77,634	73,643
Dover-Foxcroft (U)	Piscataquis	2,481	2,566	...	Presque Isle	Aroostook	12,886	9,954	7,939
East Millinocket (U)	Penobscot	2,295	1,347	...	Randolph (U)	Kennebec	1,585	1,599	...
Eastport	Washington	2,537	3,123	3,346	Richmond (U)	Sagadahoc	1,412	1,586	...
Ellsworth	Hancock	4,444	3,936	3,911	Rockland	Knox	8,769	9,234	8,899
Fairfield (U)	Somerset	3,766	3,776	3,420	Rumford (U)	Oxford	7,233	7,888	8,447
Falmouth Foreside (U)	Cumberland	1,062	1,023	...	Saco	York	10,515	10,324	8,631
Farmington (U)	Franklin	2,749	...	...	Sanford (U)	York	10,936	11,094	...
Fort Fairfield (U)	Aroostook	3,082	2,521	2,693	Skowhegan (U)	Somerset	6,667	6,183	...
Fort Kent (U)	Aroostook	2,787	3,001	...	South Berwick (U)	York	1,773	1,701	...
Freeport (U)	Cumberland	1,801	1,622	...	South Eliot (U)	York	1,730	1,331	...
Gardiner	Kennebec	6,897	6,649	6,044	South Paris (U)	Oxford	2,063	2,067	...
Gorham (U)	Cumberland	2,322	1,911	...	South Portland	Cumberland	22,788	21,866	15,781
Greenville (U)	Piscataquis	1,893	1,651	...	South Windham (U)	Cumberland	1,142	1,569	...
Guilford (U)	Piscataquis	1,372	1,431	...	Springvale (U)	York	2,379	2,745	...
Hallowell	Kennebec	3,169	3,404	2,906	Thomaston (U)	Knox	2,342	2,398	...
Hartland (U)	Somerset	1,016	...	...	Topsham (U)	Sagadahoc	2,240	1,569	...
Houlton (U)	Aroostook	5,976	6,029	...	Van Buren (U)	Aroostook	3,589	3,732	...
Howland (U)	Penobscot	1,313	1,165	...	Washburn (U)	Aroostook	1,055	...	...
Jonesport-West Jonesport (U)	Washington	1,339	1,486	...	Waterville	Kennebec	18,695	18,287	16,688
Kennebunk (U)	York	2,804	...	...	Webster (U)	Penobscot	4,747	...	...
Kittery (U)	York	8,051	6,692	...	Westbrook	Cumberland	13,820	12,284	11,087
Kittery Point (U)	York	1,259	1,137	...	Wilton (U)	Franklin	1,761	1,910	...
Lewiston	Androscoggin	40,804	40,974	38,598	Winslow (U)	Kennebec	3,640	2,916	...
Limestone (U)	Aroostook	1,772	...	...	Winthrop (U)	Kennebec	2,260	1,885	...
Lincoln (U)	Penobscot	3,616	2,548	...	Woodland (U)	Washington	1,393	1,370	...
Lisbon (U)	Androscoggin	1,542	...	...	Yarmouth (U)	Cumberland	2,913	2,189	...

Table 9.—1960 POPULATION OF AREAS ANNEXED BETWEEN 1950 AND 1960 BY INCORPORATED PLACES HAVING 2,500 INHABITANTS OR MORE IN 1950

Incorporated place	1960 population			1950 population, total	Increase, 1950 to 1960, in 1950 area
	Total	In 1950 area	In annexed area		
Westbrook	13,820	13,820	...	12,284	1,536

Table 10.—POPULATION OF URBANIZED AREAS: 1960 AND 1950

Area	1960	1950
LEWISTON-AUBURN (MAINE) URBANIZED AREA		
The area	65,253	(1)
In central cities	65,253	...
Auburn city	24,449	...
Lewiston city	40,804	...
Outside central cities	...	...
The area includes the following minor civil divisions and parts of minor civil divisions:		
Androscoggin County (part)	65,253	...
Auburn city	24,449	...
Lewiston city	40,804	...

Area	1960	1950
PORTLAND (MAINE) URBANIZED AREA		
The area	111,701	113,499
Portland city	72,566	77,634
Outside central city	39,135	35,865
The area includes the following minor civil divisions and parts of minor civil divisions:		
Cumberland County (part)	111,701	113,499
Cape Elizabeth town (part)	1,865	1,370
Falmouth town (part)	662	345
Portland city	72,566	77,634
South Portland city	22,788	21,866
Westbrook city	13,820	12,284

[1] There was no urbanized area delineated for Lewiston-Auburn for the 1950 Census.

Table 11.—POPULATION OF STANDARD METROPOLITAN STATISTICAL AREAS: 1960 AND 1950

[Data relate to areas as defined for 1960. Minus sign (-) denotes decrease]

Standard metropolitan statistical area, central city, and other component areas	1960	1950	Increase	
			Number	Percent
LEWISTON-AUBURN, MAINE				
Total	70,295	68,426	1,869	2.7
In central cities	65,253	64,108	1,145	1.8
Lewiston city	40,804	40,974	-170	-0.4
Auburn city	24,449	23,134	1,315	5.7
Outside central cities	5,042	4,318	724	16.8
Androscoggin County (part)	70,295	68,426	1,869	2.7
Auburn city	24,449	23,134	1,315	5.7
Lewiston city	40,804	40,974	-170	-0.4
Lisbon town	5,042	4,318	724	16.8

Standard metropolitan statistical area, central city, and other component areas	1960	1950	Increase	
			Number	Percent
PORTLAND, MAINE				
Total	120,655	119,942	713	0.6
Portland city	72,566	77,634	-5,068	-6.5
Outside central city	48,089	42,308	5,781	13.7
Cumberland County (part)	120,655	119,942	713	0.6
Portland city	72,566	77,634	5,068	-6.5
South Portland city	22,788	21,866	922	4.2
Westbrook city	13,820	12,284	1,536	12.5
Cape Elizabeth town	5,505	3,816	1,689	44.3
Falmouth town	5,976	4,342	1,634	37.6

Table 12.—POPULATION OF THE STATE AND OF STANDARD METROPOLITAN STATISTICAL AREAS, BY TYPE OF RESIDENCE: 1960

Metropolitan-nonmetropolitan residence	Total	Urban			Rural		
		Total	Central city or cities	Other urban territory	Total	Places of 1,000 to 2,500	Other rural territory
The State	969,265	497,114	137,819	359,295	472,151	73,648	398,503
In standard metropolitan statistical areas	190,950	179,594	137,819	41,775	11,356	2,604	8,752
Lewiston-Auburn	70,295	67,893	65,253	2,640	2,402	1,542	860
Portland	120,655	111,701	72,566	39,135	8,954	1,062	7,892
Not in standard metropolitan statistical areas	778,315	317,520	...	317,520	460,795	71,044	389,751

URBANIZED AREAS—MAINE

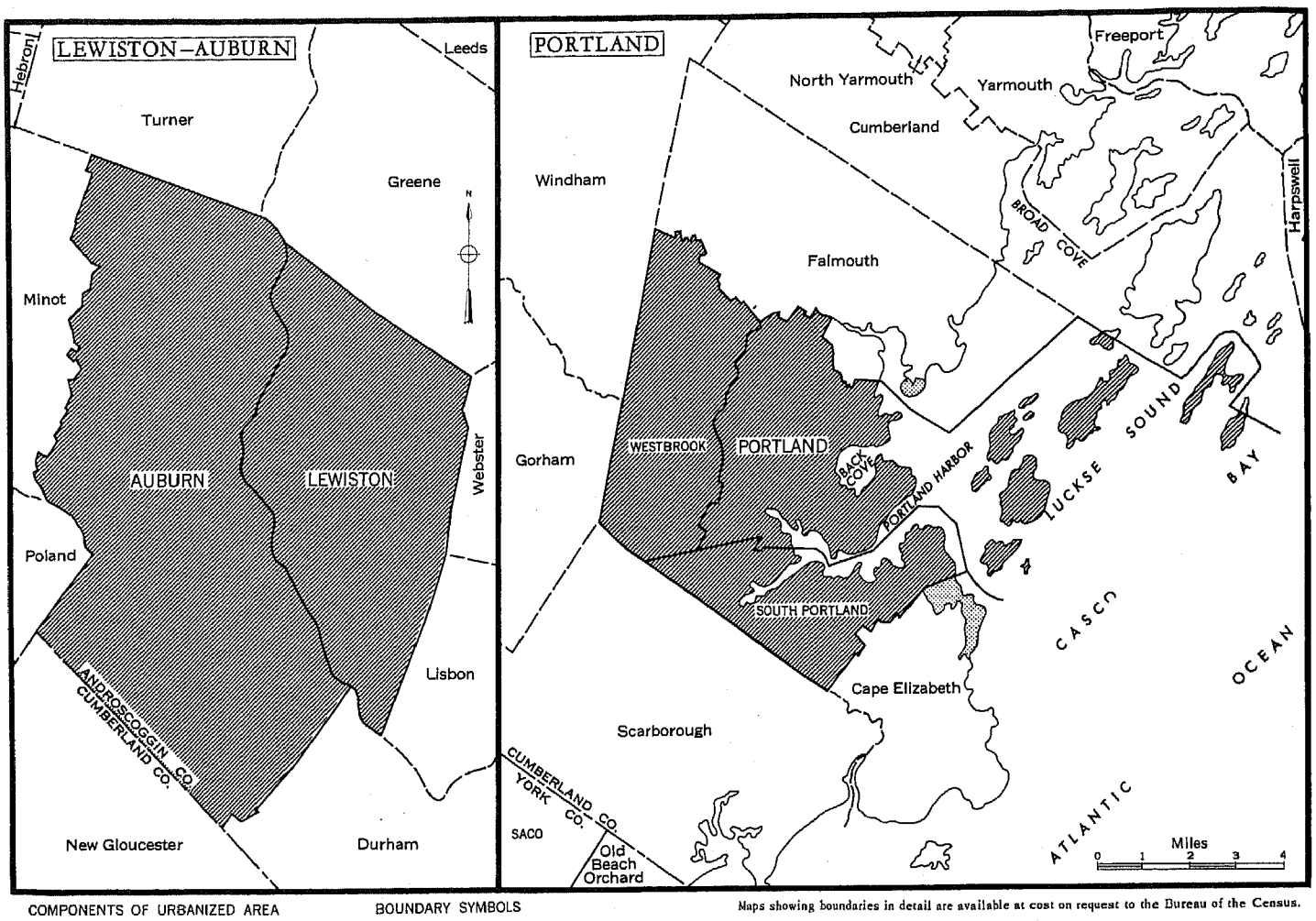

COMPONENTS OF URBANIZED AREA
- Incorporated Places
- Unincorporated Area

BOUNDARY SYMBOLS
- State Line
- County Line
- Minor Civil Division Line

Maps showing boundaries in detail are available at cost on request to the Bureau of the Census.

☆U. S. GOVERNMENT PRINTING OFFICE: 1960—565786/12

NUMBER OF INHABITANTS

Maryland

LIST OF TABLES

[Page numbers listed here omit the State prefix number which appears as part of the page number for each page. The prefix for this State is 22]

Table	Page
1.—Population of the State, urban and rural: 1790 to 1960	6
2.—Population in groups of places according to size: 1960 and 1950	6
3.—Population in groups of places according to size: 1900 to 1960	7
4.—Population in incorporated and unincorporated places according to size: 1960	8
5.—Population of incorporated places of 10,000 or more from earliest census to 1960	8
6.—Area and population of counties, urban and rural: 1960 and 1950	9
7.—Population of counties, by minor civil divisions: 1940 to 1960	9
8.—Population of all incorporated places and of unincorporated places of 1,000 or more: 1940 to 1960	12
9.—1960 population of areas annexed between 1950 and 1960 by incorporated places having 2,500 inhabitants or more in 1950	13
10.—Population of urbanized areas: 1960 and 1950	14
11.—Population of standard metropolitan statistical areas: 1960 and 1950	15
12.—Population of the State and of standard metropolitan statistical areas, by type of residence: 1960	15

LIST OF MAPS

The State, showing counties, places of 25,000 or more, and standard metropolitan statistical areas	2
The State, showing minor civil divisions	3
Urbanized areas (separate map for each area)	16

MARYLAND—COUNTIES, PLACES OF 25,000 OR MORE, AND STANDARD METROPOLITAN STATISTICAL AREAS

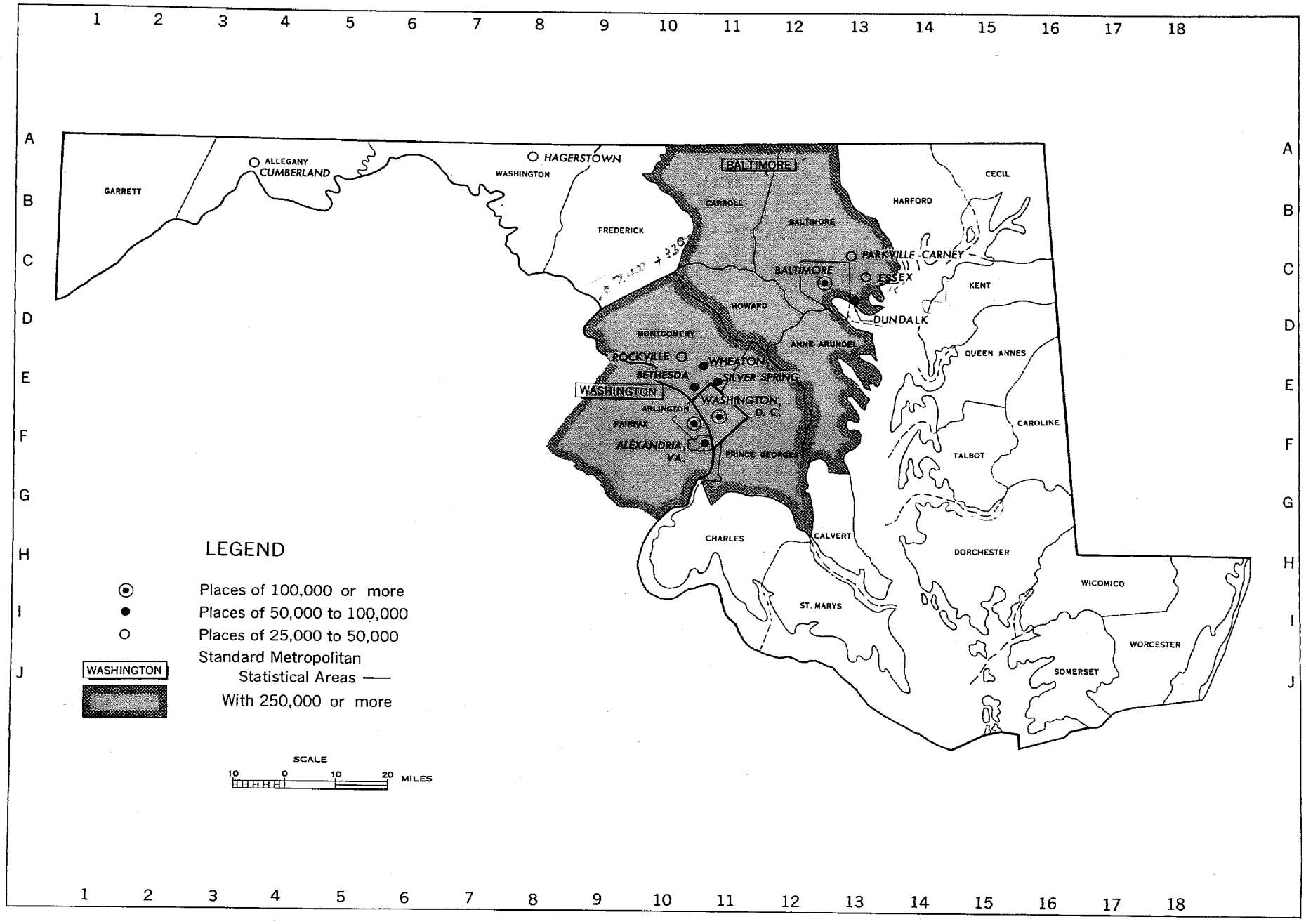

MARYLAND—SECTION 1

MINOR CIVIL DIVISIONS—ELECTION DISTRICTS

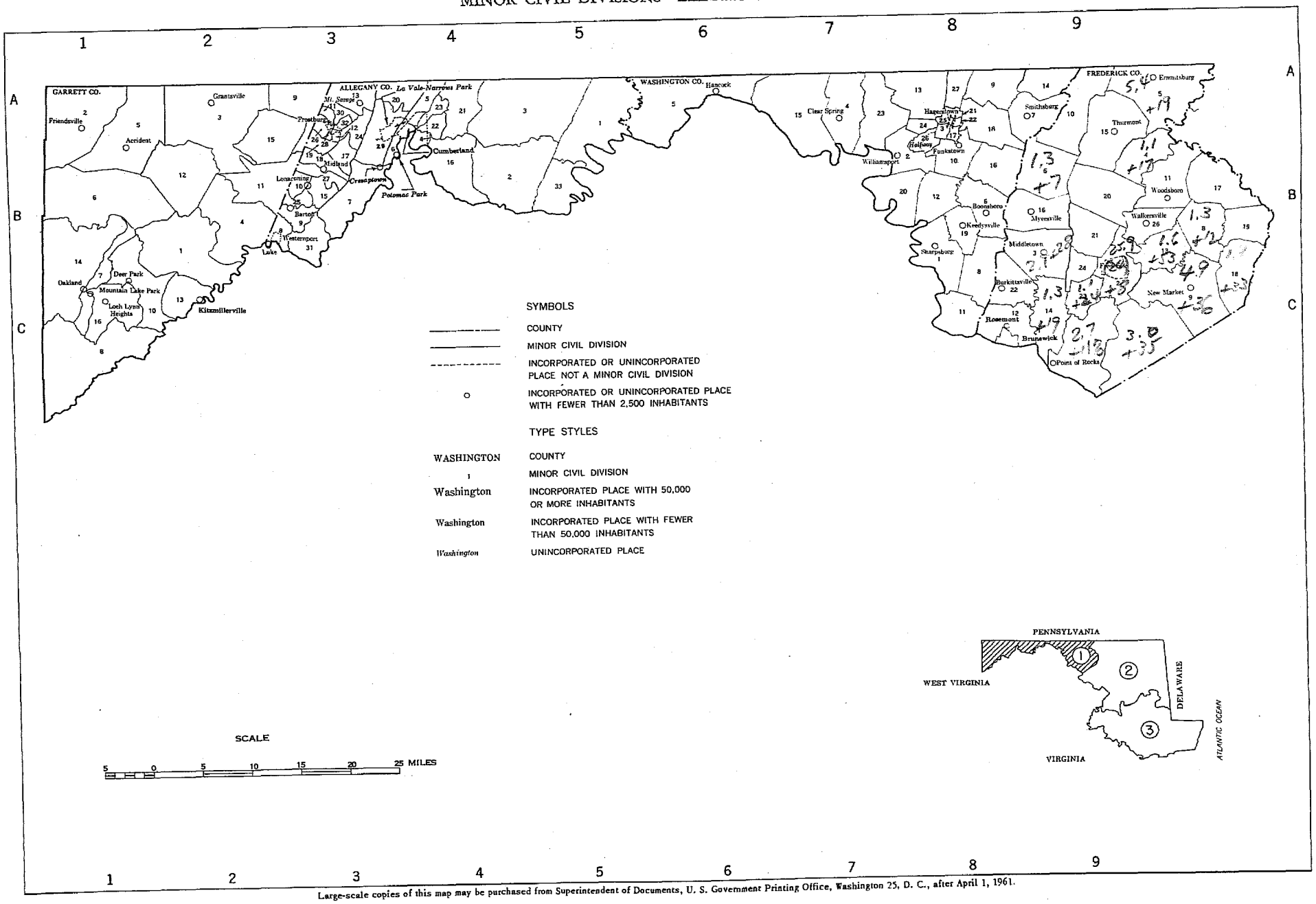

Large-scale copies of this map may be purchased from Superintendent of Documents, U. S. Government Printing Office, Washington 25, D. C., after April 1, 1961.

MARYLAND—SECTIONS 2 AND 3

MINOR CIVIL DIVISIONS—ELECTION DISTRICTS

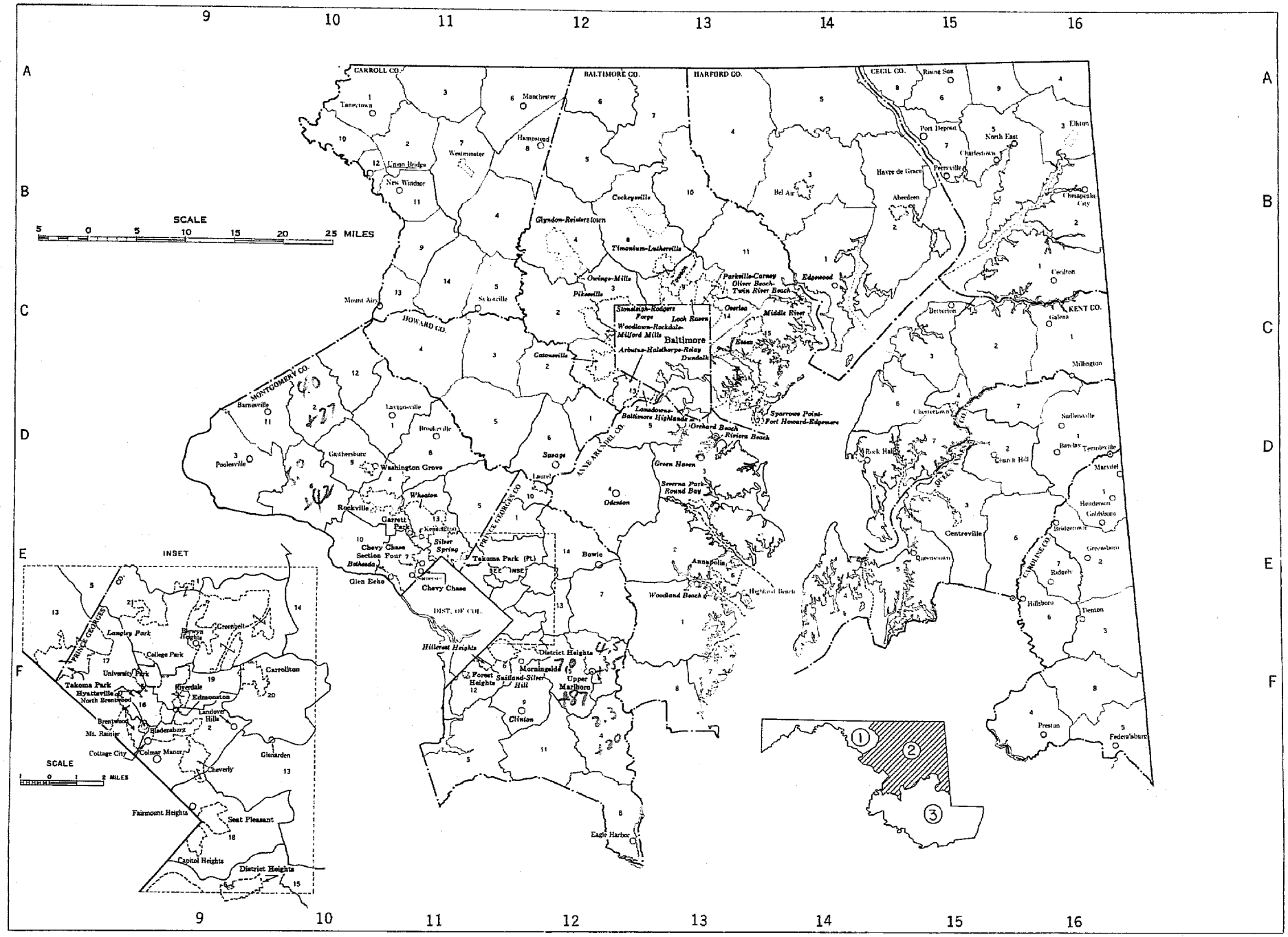

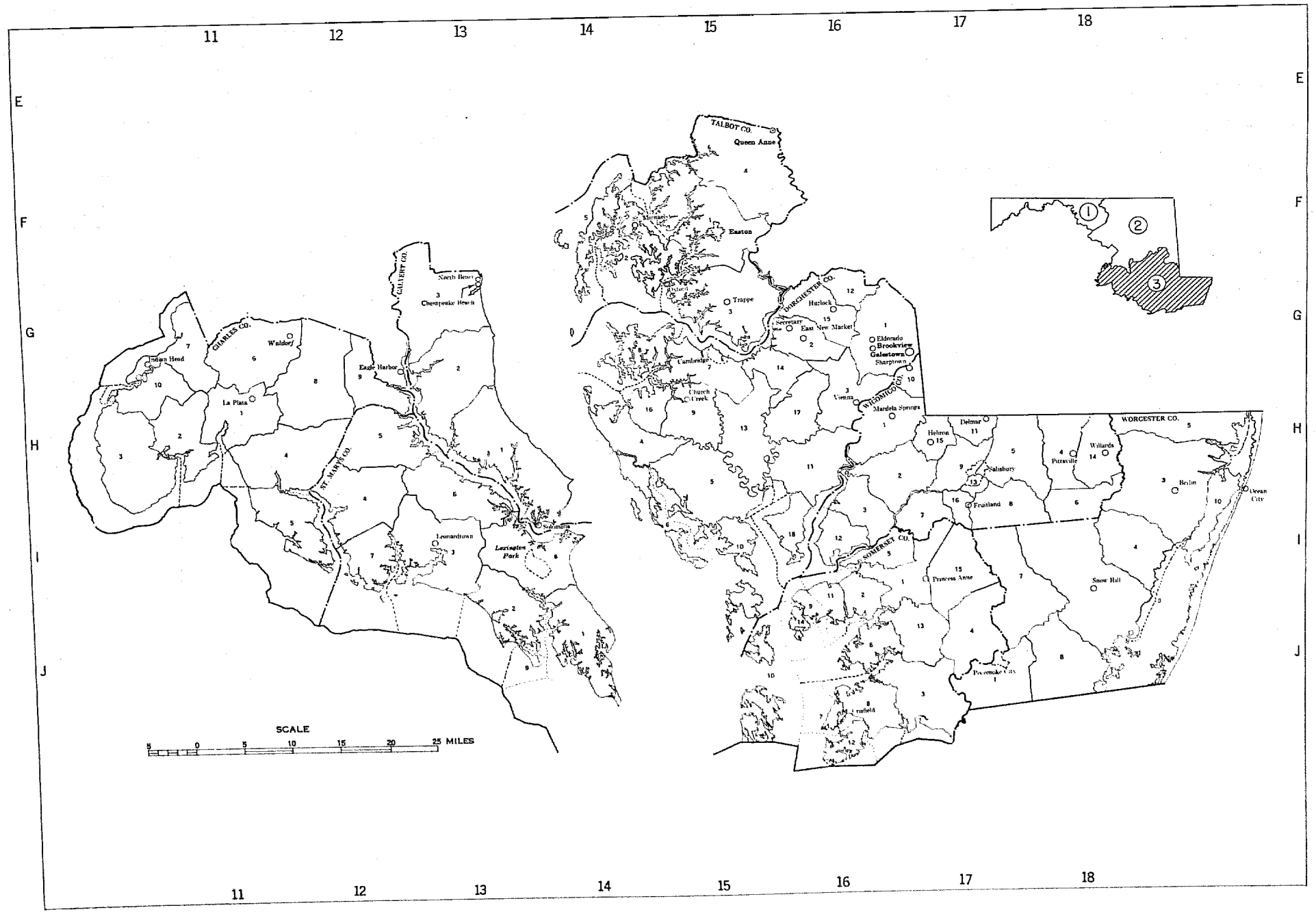
TALBOT CO.
Queen Anne
Easton
DORCHESTER CO.
Trappe
Hurlock
East New Market
Secretary
Eldorado
Brookview
Galestown
Sharptown
Cambridge
Church Creek
Vienna
WICOMICO CO.
Mardela Springs
CALVERT CO.
North Beach
Chesapeake Beach
CHARLES CO.
Waldorf
Indian Head
La Plata
Eagle Harbor
ST. MARY'S CO.
Leonardtown
Lexington Park
Salisbury
Delmar
Hebron
Pittsville
Willards
WORCESTER CO.
Berlin
Ocean City
Fruitland
SOMERSET CO.
Princess Anne
Snow Hill
Pocomoke City
Crisfield
SCALE
5 0 5 10 15 20 25 MILES

Table 1.—POPULATION OF THE STATE, URBAN AND RURAL: 1790 TO 1960

[For description of current and previous urban definitions, see text. Minus sign (-) denotes decrease]

Census date	The State			Urban territory				Rural territory			Percent of total	
	Population	Increase over preceding census		Number of urban places	Population	Increase over preceding census		Population	Increase over preceding census		Urban	Rural
		Number	Percent			Number	Percent		Number	Percent		
Current urban definition:												
1960 (Apr. 1)	3,100,689	757,688	32.3	66	[1]2,253,832	637,930	39.5	846,857	119,758	16.5	72.7	27.3
1950 (Apr. 1)	2,343,001	521,757	28.6	33	[2]1,615,902	...	...	727,099	...	...	69.0	31.0
Previous urban definition:												
1960 (Apr. 1)	3,100,689	757,688	32.3	45	1,742,138	316,431	22.2	1,358,551	441,257	48.1	56.2	43.8
1950 (Apr. 1)	2,343,001	521,757	28.6	[3]37	[3]1,425,707	345,356	32.0	[3]917,294	176,401	23.8	[3]60.8	[3]39.2
1940 (Apr. 1)	1,821,244	189,718	11.6	24	1,080,351	105,482	10.8	740,893	84,236	12.8	59.3	40.7
1930 (Apr. 1)	1,631,526	181,865	12.5	21	974,869	105,447	12.1	656,657	76,418	13.2	59.8	40.2
1920 (Jan. 1)	1,449,661	154,315	11.9	18	869,422	211,230	32.1	580,239	-56,915	-8.9	60.0	40.0
1910 (Apr. 15)	1,295,346	107,302	9.0	15	658,192	66,986	11.3	637,154	40,316	6.8	50.8	49.2
1900 (June 1)	1,188,044	145,654	14.0	14	591,206	95,504	19.3	596,838	50,150	9.2	49.8	50.2
1890 (June 1)	1,042,390	107,447	11.5	12	495,702	119,859	31.9	546,688	-12,412	-2.2	47.6	52.4
1880 (June 1)	934,943	154,049	19.7	9	375,843	80,384	27.2	559,100	73,665	15.2	40.2	59.8
1870 (June 1)	780,894	93,845	13.7	5	295,459	62,159	26.6	485,435	31,686	7.0	37.8	62.2
1860 (June 1)	687,049	104,015	17.8	5	233,300	45,255	24.1	453,749	58,760	14.9	34.0	66.0
1850 (June 1)	583,034	113,015	24.0	5	188,045	74,133	65.1	394,989	38,882	10.9	32.3	67.7
1840 (June 1)	470,019	22,979	5.1	4	113,912	22,871	25.1	356,107	108	...	24.2	75.8
1830 (June 1)	447,040	39,690	9.7	4	91,041	24,663	37.2	355,999	15,027	4.4	20.4	79.6
1820 (Aug. 7)	407,350	26,804	7.0	2	66,378	19,823	42.6	340,972	6,981	2.1	16.3	83.7
1810 (Aug. 6)	380,546	38,998	11.4	1	46,555	20,041	75.6	333,991	18,957	6.0	12.2	87.8
1800 (Aug. 4)	341,548	21,820	6.8	1	26,514	13,011	96.4	315,034	8,809	2.9	7.8	92.2
1790 (Aug. 2)	[4]319,728	...	...	1	13,503	...	...	306,225	...	...	4.2	95.8

[1] Includes 348,533 persons in urban territory outside urban places.
[2] Includes 392,686 persons in urban territory outside urban places.
[3] Revised since publication of 1950 reports.
[4] Includes population of present area of the District of Columbia.

Table 2.—POPULATION IN GROUPS OF PLACES ACCORDING TO SIZE: 1960 AND 1950

[Percent not shown where less than 0.1]

Type of area and size of place	1960				1950			
	Number of places	Population	Percent of total population	Percent of total	Number of places	Population	Percent of total population	Percent of total
The State	...	3,100,689	100.0	...	...	2,343,001	100.0	...
URBAN								
Total	([1])	2,253,832	72.7	100.0	([2])	1,615,902	69.0	100.0
Within urbanized areas	...	1,997,928	64.4	88.6	...	1,415,275	60.4	87.6
Central cities, total	1	939,024	30.3	41.7	1	949,708	40.5	58.8
Cities of 1,000,000 or more	...	...	...	...	...	...	...	...
Cities of 500,000 to 1,000,000	1	939,024	30.3	41.7	1	949,708	40.5	58.8
Cities of 250,000 to 500,000	...	...	...	...	...	...	...	...
Cities of 100,000 to 250,000	...	...	...	...	...	...	...	...
Cities of 50,000 to 100,000	...	...	...	...	...	...	...	...
Cities under 50,000	...	...	...	...	...	...	...	...
Urban fringes, total	...	1,058,904	34.2	47.0	...	465,567	19.9	28.8
Places of 2,500 or more	37	710,371	22.9	31.5	10	72,881	3.1	4.5
Places of 100,000 or more	...	...	...	...	...	...	...	...
Places of 50,000 to 100,000	4	259,938	8.4	11.5	...	...	...	...
Places of 25,000 to 50,000	4	125,903	4.1	5.6	...	...	...	...
Places of 10,000 to 25,000	17	264,754	8.5	11.7	4	47,808	2.0	3.0
Places of 5,000 to 10,000	5	35,446	1.1	1.6	2	12,604	0.5	0.8
Places of 2,500 to 5,000	7	24,330	0.8	1.1	4	12,469	0.5	0.8
Places under 2,500	15	24,052	0.8	1.1	17	23,168	1.0	1.4
Places of 2,000 to 2,500	5	11,507	0.4	0.5	3	6,557	0.3	0.4
Places of 1,500 to 2,000	3	5,330	0.2	0.2	6	10,230	0.4	0.6
Places of 1,000 to 1,500	4	5,076	0.2	0.2	3	3,564	0.2	0.2
Places under 1,000	3	2,139	0.1	0.1	5	2,817	0.1	0.2
Other urban territory	...	324,481	10.5	14.4	...	369,518	15.8	22.9
Outside urbanized areas	28	255,904	8.3	11.4	22	200,627	8.6	12.4
Places of 25,000 or more	2	70,075	2.3	3.1	2	73,939	3.2	4.6
Places of 10,000 to 25,000	4	73,670	2.4	3.3	4	53,681	2.3	3.3
Places of 5,000 to 10,000	8	58,902	1.9	2.6	5	33,004	1.4	2.0
Places of 2,500 to 5,000	14	53,257	1.7	2.4	11	40,003	1.7	2.5
RURAL								
Total	...	846,857	27.3	100.0	...	727,099	31.0	100.0
Places of 1,000 to 2,500	42	62,938	2.0	7.4	38	57,949	2.4	7.9
Places of 2,000 to 2,500	5	10,498	0.3	1.2	8	17,017	0.7	2.3
Places of 1,500 to 2,000	14	24,803	0.8	2.9	10	17,338	0.7	2.4
Places of 1,000 to 1,500	23	27,637	0.9	3.3	20	23,594	1.0	3.2
Other rural territory	...	783,919	25.3	92.6	...	669,150	28.6	92.0
URBANIZED AREAS								
Total	2	1,997,928	64.4	100.0	2	1,415,275	60.4	100.0
Areas of 1,000,000 or more	2	1,997,928	64.4	100.0	2	1,415,275	60.4	100.0
Areas of 500,000 to 1,000,000	...	...	...	...	...	...	...	...
Areas of 250,000 to 500,000	...	...	...	...	...	...	...	...
Areas of 100,000 to 250,000	...	...	...	...	...	...	...	...
Areas under 100,000	...	...	...	...	...	...	...	...

[1] There were 66 places of 2,500 or more.
[2] There were 33 places of 2,500 or more.

Table 3.—POPULATION IN GROUPS OF PLACES ACCORDING TO SIZE: 1900 TO 1960

Subject and size of place	1960		1950		1940	1930	1920	1910	1900
	Current urban definition	Previous urban definition	Current urban definition	Previous urban definition[1]					
NUMBER OF PLACES									
Urban territory	81	45	50	37	24	21	18	15	14
Places of 2,500 or more	66	45	33	37	24	21	18	15	14
Places of 1,000,000 or more	...	...	...	...	...	...	...	...	...
Places of 500,000 to 1,000,000	1	1	1	1	1	1	1	1	1
Places of 250,000 to 500,000	...	...	...	...	...	...	...	...	...
Places of 100,000 to 250,000	...	...	...	...	...	...	...	...	...
Places of 50,000 to 100,000	4	5	...	1	...	...	...	...	...
Places of 25,000 to 50,000	6	6	2	5	2	2	2	...	...
Places of 10,000 to 25,000	21	7	8	10	6	3	2	3	2
Places of 5,000 to 10,000	13	12	7	7	3	3	3	4	4
Places of 2,500 to 5,000	21	14	15	13	12	12	10	7	7
Places under 2,500	15	...	17	...	...	...	...	...	...
Rural territory	114	117	114	118	121	116	102	104	85
Places of 1,000 to 2,500	42	42	38	37	29	26	25	25	19
Places under 1,000	72	75	76	81	92	90	77	79	66
Cumulative summary:									
Places of 1,000,000 or more	...	...	...	...	...	...	...	...	...
Places of 500,000 or more	1	1	1	1	1	1	1	1	1
Places of 250,000 or more	1	...	1	1	1	1	1	1	1
Places of 100,000 or more	1	...	1	1	1	1	1	1	1
Places of 50,000 or more	5	6	1	2	1	1	1	1	1
Places of 25,000 or more	11	12	3	7	3	3	3	1	1
Places of 10,000 or more	32	19	11	17	9	6	5	4	3
Places of 5,000 or more	45	31	18	24	12	9	8	8	7
Places of 2,500 or more	66	45	33	37	24	21	18	15	14
POPULATION									
Urban territory	2,253,832	1,742,138	1,615,902	1,425,707	1,080,351	974,869	869,422	658,192	591,206
Places of 2,500 or more	1,905,299	1,742,138	1,223,216	1,425,707	1,080,351	974,869	869,422	658,192	591,206
Places of 1,000,000 or more	...	...	...	...	...	...	...	...	...
Places of 500,000 to 1,000,000	939,024	939,024	949,708	949,708	859,100	804,874	733,826	558,485	508,957
Places of 250,000 to 500,000	...	...	...	...	...	...	...	...	...
Places of 100,000 to 250,000	...	...	...	...	...	...	...	...	...
Places of 50,000 to 100,000	259,938	355,010	...	64,178	...	...	...	...	...
Places of 25,000 to 50,000	195,978	186,614	73,939	184,611	71,974	68,608	57,901	...	...
Places of 10,000 to 25,000	338,424	124,119	101,489	137,088	81,088	37,962	22,280	48,757	30,719
Places of 5,000 to 10,000	94,348	87,309	45,608	45,608	23,172	20,547	21,037	27,734	28,842
Places of 2,500 to 5,000	77,587	50,062	52,472	44,514	45,017	42,878	34,378	23,216	22,688
Places under 2,500	24,052	...	23,168	...	...	...	...	...	...
Other urban territory	324,481	...	369,518	...	...	...	...	...	...
Rural territory	846,857	1,358,551	727,099	917,294	740,893	656,657	580,239	637,154	596,838
Places of 1,000 to 2,500	62,938	67,108	57,949	57,496	44,573	36,797	35,614	35,936	27,953
Places under 1,000	32,331	34,470	35,298	38,115	45,304	42,050	34,531	32,852	28,714
Other rural territory	751,588	1,256,973	633,852	821,683	651,016	577,810	510,094	568,366	540,171
Cumulative summary:									
Places of 1,000,000 or more	...	...	...	...	...	...	...	...	...
Places of 500,000 or more	939,024	939,024	949,708	949,708	859,100	804,874	733,826	558,485	508,957
Places of 250,000 or more	939,024	939,024	949,708	949,708	859,100	804,874	733,826	558,485	508,957
Places of 100,000 or more	939,024	939,024	949,708	949,708	859,100	804,874	733,826	558,485	508,957
Places of 50,000 or more	1,198,962	1,294,034	949,708	1,013,886	859,100	804,874	733,826	558,485	508,957
Places of 25,000 or more	1,394,940	1,480,648	1,023,647	1,198,497	931,074	873,482	791,727	558,485	508,957
Places of 10,000 or more	1,733,364	1,604,767	1,125,136	1,335,585	1,012,162	911,444	814,007	607,242	539,676
Places of 5,000 or more	1,827,712	1,692,076	1,170,744	1,381,193	1,035,334	931,991	835,044	634,976	568,518
Places of 2,500 or more	1,905,299	1,742,138	1,223,216	1,425,707	1,080,351	974,869	869,422	658,192	591,206
PERCENT OF TOTAL POPULATION									
Urban territory	72.7	56.2	69.0	60.8	59.3	59.8	60.0	50.8	49.8
Places of 2,500 or more	61.4	56.2	52.2	60.8	59.3	59.8	60.0	50.8	49.8
Places of 1,000,000 or more	...	...	...	...	...	...	...	...	...
Places of 500,000 to 1,000,000	30.3	30.3	40.5	40.5	47.2	49.3	50.6	43.1	42.8
Places of 250,000 to 500,000	...	...	...	...	...	...	...	...	...
Places of 100,000 to 250,000	...	...	...	...	...	...	...	...	...
Places of 50,000 to 100,000	8.4	11.4	...	2.7	...	...	...	...	...
Places of 25,000 to 50,000	6.3	6.0	3.2	7.9	4.0	4.2	4.0	...	...
Places of 10,000 to 25,000	10.9	4.0	4.3	5.9	4.5	2.3	1.5	3.8	2.6
Places of 5,000 to 10,000	3.0	2.8	1.9	1.9	1.3	1.3	1.5	2.1	2.4
Places of 2,500 to 5,000	2.5	1.6	2.2	1.9	2.5	2.6	2.4	1.8	1.9
Places under 2,500	0.8	...	1.0	...	...	...	...	...	...
Other urban territory	10.5	...	15.8	...	...	...	...	...	...
Rural territory	27.3	43.8	31.0	39.2	40.7	40.2	40.0	49.2	50.2
Places of 1,000 to 2,500	2.0	2.2	2.5	2.5	2.4	2.3	2.5	2.8	2.4
Places under 1,000	1.0	1.1	1.5	1.6	2.5	2.6	2.4	2.5	2.4
Other rural territory	24.2	40.5	27.1	35.1	35.7	35.4	35.2	43.9	45.5
Cumulative summary:									
Places of 1,000,000 or more	...	...	...	...	...	...	...	...	...
Places of 500,000 or more	30.3	30.3	40.5	40.5	47.2	49.3	50.6	43.1	42.8
Places of 250,000 or more	30.3	30.3	40.5	40.5	47.2	49.3	50.6	43.1	42.8
Places of 100,000 or more	30.3	30.3	40.5	40.5	47.2	49.3	50.6	43.1	42.8
Places of 50,000 or more	38.7	41.7	40.5	43.3	47.2	49.3	50.6	43.1	42.8
Places of 25,000 or more	45.0	47.8	43.7	51.2	51.1	53.5	54.6	43.1	42.8
Places of 10,000 or more	55.9	51.8	48.0	57.0	55.6	55.9	56.2	46.9	45.4
Places of 5,000 or more	58.9	54.6	50.0	58.9	56.8	57.1	57.6	49.0	47.9
Places of 2,500 or more	61.4	56.2	52.2	60.8	59.3	59.8	60.0	50.8	49.8

[1] Revised since publication of 1950 reports.

Table 4.—POPULATION IN INCORPORATED AND UNINCORPORATED PLACES ACCORDING TO SIZE: 1960

Size of place and urban-rural classification	All places		Incorporated places		Unincorporated places	
	Number	Population	Number	Population	Number	Population
Total	195	2,024,620	154	1,397,840	41	626,780
500,000 or more	1	939,024	1	939,024	...	...
250,000 to 500,000	...	...	...	...	...	...
100,000 to 250,000	...	...	...	...	...	...
50,000 to 100,000	4	259,938	...	...	4	259,938
25,000 to 50,000	6	195,978	3	96,165	3	99,813
20,000 to 25,000	4	90,809	2	45,129	2	45,680
10,000 to 20,000	17	247,615	5	78,990	12	168,625
5,000 to 10,000	13	94,348	12	87,309	1	7,039
2,500 to 5,000	21	77,587	14	50,062	7	27,525
2,000 to 2,500	10	22,005	10	22,005	...	...
1,500 to 2,000	17	30,133	10	18,106	7	12,027
1,000 to 1,500	27	32,713	22	26,580	5	6,133
500 to 1,000	30	22,406	30	22,406	...	...
200 to 500	30	10,382	30	10,382	...	...
Under 200	15	1,682	15	1,682	...	...
In urbanized areas	53	1,673,447	32	1,099,391	21	574,056
500,000 or more	1	939,024	1	939,024	...	...
250,000 to 500,000	...	...	...	...	...	...
100,000 to 250,000	...	...	...	...	...	...
50,000 to 100,000	4	259,938	...	...	4	259,938
25,000 to 50,000	4	125,903	1	26,090	3	99,813
20,000 to 25,000	2	45,680	...	...	2	45,680
10,000 to 20,000	15	219,074	3	50,449	12	168,625
In urbanized areas—Con.						
5,000 to 10,000	5	35,446	5	35,446	...	...
2,500 to 5,000	7	24,330	7	24,330	...	...
2,000 to 2,500	5	11,507	5	11,507	...	...
1,500 to 2,000	3	5,330	3	5,330	...	...
1,000 to 1,500	4	5,076	4	5,076	...	...
500 to 1,000	2	1,829	2	1,829	...	...
200 to 500	1	310	1	310	...	...
Under 200	...	...	...	...	...	...
Other urban territory	28	255,904	20	221,340	8	34,564
25,000 to 50,000	2	70,075	2	70,075	...	...
20,000 to 25,000	2	45,129	2	45,129	...	...
10,000 to 20,000	2	28,541	2	28,541	...	...
5,000 to 10,000	8	58,902	7	51,863	1	7,039
2,500 to 5,000	14	53,257	7	25,732	7	27,525
Rural territory	114	95,269	102	77,109	12	18,160
2,000 to 2,500	5	10,498	5	10,498	...	...
1,500 to 2,000	14	24,803	7	12,776	7	12,027
1,000 to 1,500	23	27,637	18	21,504	5	6,133
500 to 1,000	28	20,577	28	20,577	...	...
200 to 500	29	10,072	29	10,072	...	...
Under 200	15	1,682	15	1,682	...	...

Table 5.—POPULATION OF INCORPORATED PLACES OF 10,000 OR MORE FROM EARLIEST CENSUS TO 1960

[Minus sign (-) denotes decrease]

Incorporated place and census year	Population	Increase over preceding census	
		Number	Percent
ANNAPOLIS: [1]			
1960	23,385	13,338	132.8
1950	10,047	235	2.4
1940	9,812	9	0.1
1930	9,803	1,285	15.1
1920	8,518	256	3.1
1910	8,262	605	7.9
1900	7,657	53	0.7
1890	7,604	962	14.5
1880	6,642	898	15.6
1870	5,744	1,215	26.8
1860	4,529	1,518	50.4
1850	3,011	219	7.8
1840	2,792	169	6.4
1830	2,623	363	16.1
1820	2,260	...	...
BALTIMORE:			
1960	939,024	-10,684	-1.1
1950	949,708	90,608	10.5
1940	859,100	54,226	6.7
1930	804,874	71,048	9.7
1920	733,826	175,341	31.4
1910	558,485	49,528	9.7
1900	508,957	74,518	17.2
1890	434,439	102,126	30.7
1880	332,313	64,959	24.3
1870	267,354	54,936	25.9
1860	212,418	43,364	25.7
1850	169,054	66,741	65.2
1840	102,313	21,693	26.9
1830	80,620	17,882	28.5
1820	62,738	16,183	34.8
1810	46,555	20,041	75.6
1800	26,514	13,011	96.4
1790	13,503	...	...
CAMBRIDGE:			
1960	12,239	1,888	18.2
1950	10,351	249	2.5
1940	10,102	1,558	18.2
1930	8,544	1,077	14.4
1920	7,467	1,060	16.5
1910	6,407	660	11.5
1900	5,747	1,555	37.1
1890	4,192	1,930	85.3
1880	2,262	620	37.8
1870	1,642	-220	-11.8
1860	1,862	...	...
COLLEGE PARK:			
1960	18,482	7,312	65.5
1950	11,170	...	...
CUMBERLAND:			
1960	33,415	-4,264	-11.3
1950	37,679	-1,804	-4.6
1940	39,483	1,736	4.6
1930	37,747	7,910	26.5
1920	29,837	7,998	36.6
1910	21,839	4,711	27.5
1900	17,128	4,399	34.6
1890	12,729	2,036	19.0
1880	10,693	2,637	32.7
1870	8,056	3,978	97.5
1860	4,078	-1,995	-32.9
1850	6,073	...	...
FREDERICK:			
1960	21,744	3,602	19.9
1950	18,142	2,340	14.8
1940	15,802	1,368	9.5
1930	14,434	3,368	30.4
1920	11,066	655	6.3
1910	10,411	1,115	12.0
1900	9,296	1,103	13.5
1890	8,193	-466	-5.4
1880	8,659	133	1.6
1870	8,526	383	4.7
1860	8,143	2,115	35.1
1850	6,028	846	16.3
1840	5,182	755	17.1
1830	4,427	787	21.6
1820	3,640	...	...
HAGERSTOWN:			
1960	36,660	400	1.1
1950	36,260	3,769	11.6
1940	32,491	1,630	5.3
1930	30,861	2,797	10.0
1920	28,064	11,557	70.0
1910	16,507	2,916	21.5
1900	13,591	3,473	34.3
1890	10,118	3,491	52.7
1880	6,627	848	14.7
1870	5,779	1,647	39.9
1860	4,132	253	6.5
1850	3,879	254	7.0
1840	[2]3,625	254	7.5
1830	3,371	...	...
HYATTSVILLE:			
1960	15,168	2,860	23.2
1950	12,308	5,733	87.2
1940	6,575	2,311	54.2
1930	4,264	1,589	59.4
1920	2,675	758	39.5
1910	1,917	695	56.9
1900	1,222	-287	-19.0
1890	1,509	1,221	424.0
1880	288	...	...
ROCKVILLE:			
1960	26,090	19,156	276.3
1950	6,934	4,887	238.7
1940	2,047	587	40.2
1930	1,460	315	27.5
1920	1,145	-36	-3.0
1910	1,181	71	6.4
1900	1,110	-458	-29.2
1890	1,568	880	127.9
1880	688	28	4.2
1870	660	295	80.8
1860	365	...	...
SALISBURY:			
1960	16,302	1,161	7.7
1950	15,141	1,828	13.7
1940	13,313	2,316	21.1
1930	10,997	3,444	45.6
1920	7,553	863	12.9
1910	6,690	2,413	56.4
1900	4,277	1,372	47.2
1890	2,905	324	12.6
1880	2,581	517	25.0
1870	2,064	...	...
TAKOMA PARK:			
1960	16,799	3,458	25.9
1950	13,341	4,403	49.3
1940	8,938	2,523	39.3
1930	6,415	3,247	102.5
1920	3,168	1,926	155.1
1910	1,242	486	64.3
1900	756	592	361.0
1890	164	...	...

[1] Figures for 1900 to 1940 revised since publication of Vol. I, 1940, by the subtraction of the population (3,257 in 1940; 2,728 in 1930; 2,696 in 1920; 347 in 1910; 868 in 1900) of the United States Naval Academy.
[2] Estimated.

Table 6.—AREA AND POPULATION OF COUNTIES, URBAN AND RURAL: 1960 AND 1950

[Minus sign (-) denotes decrease. Percent not shown where less than 0.1]

County	Map reference	Land area in square miles, 1960	1960 population: Total: Number	1960 population: Total: Per square mile	1960 population: Urban: Total	1960 population: Urban: Percent of total population	1960 population: Urban: Urbanized areas	1960 population: Urban: Other urban territory	1960 population: Rural: Total	1960 population: Rural: Places of 1,000 to 2,500	1960 population: Rural: Other rural territory	1950 population: Total	1950 population: Urban	1950 population: Rural	Percent increase, 1950 to 1960: Total	Percent increase, 1950 to 1960: Urban	Percent increase, 1950 to 1960: Rural
The State	...	9,874	3,100,689	314.0	2,253,832	72.7	1,997,928	255,904	846,857	63,355	783,502	2,343,001	1,615,902	727,099	32.3	39.5	16.5
Allegany	A-3	426	84,169	197.6	47,727	56.7	...	47,727	36,442	6,412	30,030	89,556	47,986	41,570	-6.0	-0.5	-12.3
Anne Arundel	D-12	417	206,634	495.5	97,391	47.1	65,376	32,015	109,243	6,762	102,481	117,392	37,432	79,960	76.0	160.2	36.6
Baltimore	A-12	608	492,428	809.9	419,414	85.2	408,806	10,608	73,014	1,426	71,588	270,273	189,306	80,967	82.2	121.6	-9.8
Baltimore city	C-13	79	939,024	11,886.4	939,024	100.0	939,024	...	...	...	...	949,708	949,708	...	-1.1	-1.1	...
Calvert	G-12	219	15,826	72.3	...	...	...	...	15,826	...	15,826	12,100	...	12,100	30.8	...	30.8
Caroline	E-16	320	19,462	60.8	...	...	...	...	19,462	5,158	14,304	18,234	...	18,234	6.7	...	6.7
Carroll	A-10	453	52,785	116.5	6,123	11.6	...	6,123	46,662	4,808	41,854	44,907	6,140	38,767	17.5	-0.3	20.4
Cecil	A-14	352	48,408	137.5	5,989	12.4	...	5,989	42,419	2,732	39,687	33,356	5,245	28,111	45.1	14.1	50.9
Charles	G-11	458	32,572	71.1	...	...	...	...	32,572	2,262	30,310	23,415	...	23,415	39.1	...	39.1
Dorchester	G-16	580	29,666	51.1	12,239	41.3	...	12,239	17,427	1,035	16,392	27,815	10,351	17,464	6.7	18.2	-6.2
Frederick	A-9	664	71,930	108.3	25,299	35.2	...	25,299	46,631	5,790	40,841	62,287	21,894	40,393	15.5	15.6	15.4
Garrett	A-1	662	20,420	30.8	...	...	...	...	20,420	1,977	18,443	21,259	...	21,259	-3.9	...	-3.9
Harford	A-13	448	76,722	171.3	22,489	29.3	...	22,489	54,233	1,670	52,563	51,782	13,331	38,451	48.2	68.7	41.0
Howard	C-11	250	36,152	144.6	5,742	15.9	5,742	...	30,410	1,341	29,069	23,119	3,411	19,708	56.4	68.3	54.3
Kent	C-16	284	15,481	54.5	3,602	23.3	...	3,602	11,879	1,073	10,806	13,677	3,143	10,534	13.2	14.6	12.8
Montgomery	C-9	493	340,928	691.5	293,387	86.1	289,540	3,847	47,541	...	47,541	164,401	124,471	39,930	107.4	135.7	19.1
Prince Georges	E-12	485	357,395	736.9	297,943	83.4	289,440	8,503	59,452	3,067	56,385	194,182	140,368	53,814	84.1	112.2	10.5
Queen Annes	D-15	373	16,569	44.4	...	...	...	...	16,569	1,863	14,706	14,579	...	14,579	13.6	...	13.6
St. Marys	H-12	367	38,915	106.0	7,039	18.1	...	7,039	31,876	1,281	30,595	29,111	...	29,111	33.7	...	9.5
Somerset	I-16	332	19,623	59.1	3,540	18.0	...	3,540	16,083	1,351	14,732	20,745	3,688	17,057	-5.4	-4.0	-5.7
Talbot	E-15	279	21,578	77.3	6,337	29.4	...	6,337	15,241	1,484	13,757	19,428	4,836	14,592	11.1	31.0	4.4
Washington	A-6	462	91,219	197.4	40,916	44.9	...	40,916	50,303	5,068	45,235	78,886	36,260	42,626	15.6	12.8	18.0
Wicomico	H-16	380	49,050	129.1	16,302	33.2	...	16,302	32,748	2,438	30,310	39,641	15,141	24,500	23.7	7.7	33.7
Worcester	H-18	483	23,733	49.1	3,329	14.0	...	3,329	20,404	4,357	16,047	23,148	3,191	19,957	2.5	4.3	2.2

Table 7.—POPULATION OF COUNTIES, BY MINOR CIVIL DIVISIONS: 1940 TO 1960

["U" denotes an unincorporated place. For changes in boundaries, etc., between 1940 and 1950, see table 6 for this State in *U. S. Census of Population: 1950*, Vol. I or II. Total population of a place located in 2 or more minor civil divisions appears in table 8. "Districts" shown here are election districts. Minor civil division figures for 1950 and 1940 do not necessarily add to county totals]

County and minor civil division	1960	1950	1940
ALLEGANY COUNTY	84,169	89,556	86,973
Dist. 1, Orleans	596	635	804
Dist. 2, Oldtown	843	933	987
Dist. 3, Flintstone	1,328	1,528	1,284
Dist. 4, Cumberland Canal	12,652	14,602	14,840
Cumberland city (pt.)	12,582	14,393	14,712
Dist. 5, Wills Creek	7,944	8,368	7,925
Cumberland city (pt.)	6,002	6,569	6,790
Dist. 6, Cumberland River	8,453	8,756	8,351
Cumberland city (pt.)	6,252	6,852	7,284
La Vale-Narrows Park (U) (pt.)	109	...	...
Potomac Park (U)	1,016	...	...
Dist. 7, Rawlings	3,250	3,627	2,820
Cresaptown (U) (pt.)	1,635	...	...
Dist. 8, Westernport	5,231	5,439	5,658
Luke town	587	820	988
Westernport town[1]	3,559	3,431	3,565
Dist. 9, Barton	1,315	1,492	1,673
Barton town	731	695	781
Dist. 10, Lonaconing	1,617	1,709	1,846
Lonaconing town (pt.)	874	1,080	1,107
Dist. 11, Frostburg	962	1,028	1,148
Frostburg city (pt.)	845	939	907
Dist. 12, Frostburg	2,262	2,372	1,456
Frostburg city (pt.)	1,715	1,828	936
Dist. 13, Mount Savage	2,435	3,138	3,245
Mount Savage (U)	1,639	2,094	...
District 14	1,208	1,726	1,944
Cumberland city (pt.)	1,208	1,726	1,944
Dist. 15, Lonaconing	2,186	2,227	2,450
Lonaconing town (pt.)	1,203	1,209	1,322
Dist. 16, North Branch	2,165	2,265	1,670
Dist. 17, Vale Summit	356	418	390
Dist. 18, Midland	1,476	1,842	1,954
Midland town	737	889	935
Dist. 19, Shaft	767	900	949
Dist. 20, Ellerslie	1,931	1,813	1,569
Dist. 21, Gross	1,263	1,240	969
Dist. 22, Union Street	4,247	4,746	4,875
Cumberland city (pt.)	3,676	4,191	4,366
Dist. 23, Decatur Street	4,284	4,421	4,755
Cumberland city (pt.)	3,695	3,948	4,387
Dist. 24, Eckhart	1,655	1,816	1,955
Frostburg city (pt.)[1]	105	...	1,012
Dist. 25, Pekin	284	735	711
Dist. 26, Frostburg	2,081	2,305	2,061
Frostburg city (pt.)	1,724	1,960	1,961
Dist. 27, Gilmore	390	673	662
Dist. 28, Frostburg	1,980	1,770	1,872
Frostburg city (pt.)	1,763	1,595	1,639
ALLEGANY COUNTY--Con.			
Dist. 29, La Vale	5,899	4,257	3,088
Cresaptown (U) (pt.)	45	...	...
La Vale-Narrows Park (U) (pt.)	3,922	...	...
Dist. 30, Zihlman	734	825	589
Dist. 31, McCoole	1,471	1,090	905
Dist. 32, Frostburg	723	595	1,215
Frostburg city (pt.)[1]	570	554	1,204
Dist. 33, Kifer	181	265	353
ANNE ARUNDEL COUNTY	206,634	117,392	68,375
District 1[2]	10,322	6,046	4,304
Woodland Beach (U)	1,855	...	...
District 2[2]	14,082	24,212	13,168
Highland Beach town	5	5	9
District 3[2]	58,992	26,319	10,938
Green Haven (U)	1,302	...	...
Orchard Beach (U)	1,691	1,203	...
Riviera Beach (U)	4,902	1,849	...
Severna Park-Round Bay (U)	3,728	1,095	...
District 4[2]	37,329	20,568	10,932
Odenton (U)	1,914	1,059	...
District 5	50,214	24,962	11,735
District 6[2]	28,006	10,047	13,069
Annapolis city[2]	23,385	10,047	9,812
District 7	4,144	2,733	1,895
District 8	3,545	2,505	2,334
BALTIMORE COUNTY[3]	492,428	270,273	155,825
District 1	53,809	29,661	21,221
Arbutus-Halethorpe-Relay (U) (pt.)	349	...	...
Catonsville (U)	37,372	...	...
Woodlawn-Rockdale-Millford Mills (U) (pt.)	3,515	...	...
District 2	27,504	10,467	7,501
Woodlawn-Rockdale-Millford Mills (U) (pt.)	15,739	...	...
District 3	26,999	11,072	7,150
Pikesville (U)	18,737	...	...
District 4	15,604	9,453	7,596
Glyndon-Reisterstown (U)[3]	4,216	2,077	...
Owings-Mills (U)	3,810	...	...
District 5	2,551	2,106	2,121
District 6	1,627	1,567	1,177
District 7	4,167	3,413	3,385
District 8	21,408	8,708	6,736
Cockeysville (U)	2,582	...	...
Timonium-Lutherville (U) (pt.)	8,799	...	...
BALTIMORE COUNTY--Con.			
District 9	86,045	40,856	21,641
Loch Raven (U)	23,278	...	...
Parkville-Carney (U) (pt.)	17,496	...	...
Stoneleigh-Rogers Forge (U)	15,645	...	...
Timonium-Lutherville (U) (pt.)	3,466	...	...
Towson (U)	19,090	...	...
District 10	3,740	2,588	2,448
District 11	20,582	10,450	7,225
Parkville-Carney (U) (pt.)	3,455	...	...
District 12	70,659	40,155	15,436
Dundalk (U) (pt.)	70,659	...	...
District 13	35,708	19,205	13,366
Arbutus-Halethorpe-Relay (U) (pt.)	22,053	...	...
Lansdowne-Baltimore Highlands (U)	13,134	...	...
District 14	27,742	16,394	10,420
Overlea (U)	10,795	...	...
Parkville-Carney (U) (pt.)	6,285	...	...
District 15	94,283	64,172	28,402
Dundalk (U) (pt.)	11,769	...	...
Essex (U)	35,205	...	...
Middle River (U)	10,825	...	...
Oliver Beach-Twin River Beach (U)	1,426	...	...
Sparrows Point-Fort Howard-Edgemere (U)	11,775	...	...
BALTIMORE CITY	939,024	949,708	859,100
CALVERT COUNTY	15,826	12,100	10,484
Dist. 1, Solomons Island	5,423	4,123	3,513
Solomons town	183	270	266
Dist. 2, Prince Frederick	4,760	3,657	3,092
Dist. 3, Sunderland	5,643	4,320	3,879
Chesapeake Beach town	731	504	326
North Beach town	606	314	246
CAROLINE COUNTY	19,462	18,234	17,549
Dist. 1, Henderson	1,739	1,627	1,568
Goldsboro town	204	198	197
Henderson town	129	106	...
Marydel town	130	110	78
Templeville town (pt.)	28	16	...
Dist. 2, Greensboro	2,744	2,637	2,445
Bridgetown town	39	16	25
Greensboro town	1,160	1,181	737

See footnotes at end of table, p. 11.

Table 7.—POPULATION OF COUNTIES, BY MINOR CIVIL DIVISIONS: 1940 TO 1960—Con.

["U" denotes an unincorporated place. For changes in boundaries, etc., between 1940 and 1950, see table 6 for this State in *U. S. Census of Population: 1950*, Vol. I or II. Total population of a place located in 2 or more minor civil divisions appears in table 8. "Districts" shown here are election districts. Minor civil division figures for 1950 and 1940 do not necessarily add to county totals]

County and minor civil division	1960	1950	1940
CAROLINE COUNTY--Con.			
Dist. 3, Denton	4,071	3,563	3,255
Denton town[4]	1,938	1,806	1,572
Dist. 4, Preston	2,405	2,201	2,241
Preston town	469	353	369
Dist. 5, Federalsburg	3,965	3,520	3,348
Federalsburg town[4]	2,060	1,878	1,748
Dist. 6, Hillsboro	1,382	1,447	1,515
Hillsboro town	201	179	181
Dist. 7, Ridgely	1,771	1,842	1,786
Ridgely town	886	834	920
Dist. 8, American Corner	1,385	1,397	1,391
CARROLL COUNTY	52,785	44,907	39,054
Dist. 1, Taneytown	3,603	3,137	2,894
Taneytown city	1,519	1,420	1,208
Dist. 2, Uniontown	2,114	2,134	1,960
Dist. 3, Myers	2,130	1,844	1,705
Dist. 4, Woolerys	4,368	3,757	3,072
Dist. 5, Freedom	8,481	7,301	6,538
Sykesville town	1,196	941	806
Dist. 6, Manchester	4,238	3,742	3,210
Manchester town	1,108	1,027	763
Dist. 7, Westminster	13,175	10,867	8,588
Westminster city	6,123	6,140	4,692
Dist. 8, Hampstead	3,410	2,647	2,529
Hampstead town	696	677	664
Dist. 9, Franklin	1,350	1,186	1,041
Dist. 10, Middleburg	1,080	1,064	982
Dist. 11, New Windsor	2,032	1,946	1,876
New Windsor town	738	707	529
Dist. 12, Union Bridge	1,649	1,531	1,446
Union Bridge town	833	840	831
Dist. 13, Mount Airy	2,420	1,830	1,625
Mount Airy town (pt.)[5]	985	838	586
Dist. 14, Berrett	2,735	1,921	1,588
CECIL COUNTY	48,408	33,356	26,407
Dist. 1, Cecilton	2,515	2,208	2,182
Cecilton town	596	510	498
Dist. 2, Chesapeake city	2,795	2,418	2,301
Chesapeake City town	1,104	1,154	1,094
Dist. 3, Elkton	12,710	8,787	5,890
Elkton town	5,989	5,245	3,518
Dist. 4, Fair Hill	2,696	2,044	1,759
Dist. 5, North East	7,442	5,157	3,693
Charlestown town	711	551	307
North East town	1,628	1,517	1,328
Dist. 6, Rising Sun	4,318	3,064	2,562
Rising Sun town[6]	824	668	529
Dist. 7, Port Deposit	13,125	7,532	6,058
Perryville town	674	679	729
Port Deposit town	953	1,139	883
Dist. 8, Oakwood (Mount Pleasant)	1,394	1,028	889
Dist. 9, Calvert (Brick Meeting House)	1,413	1,118	1,073
CHARLES COUNTY	32,572	23,415	17,612
Dist. 1, La Plata	3,353	2,412	1,957
La Plata town	1,214	780	488
Dist. 2, Hill Top	1,089	868	800
Dist. 3, Nanjemoy[7]	1,962	1,463	1,251
Dist. 4, Allens Fresh	2,182	1,832	1,708
Dist. 5, Thompkinsville[7]	2,056	1,755	1,897
Dist. 6, Waldorf[7]	5,036	2,788	2,215
Waldorf (U)	1,048	...	...
Dist. 7, Pomonkey and Potomac Heights[7]	9,252	6,761	3,142
Indian Head town	780	491	1,104
Dist. 8, Bryantown	3,698	2,530	1,948
Dist. 9, Hughesville[7]	1,735	1,382	1,142
Dist. 10, Marbury	2,209	1,624	1,552
DORCHESTER COUNTY	29,666	27,815	28,006
Dist. 1, Fork	1,528	1,532	1,565
Brookview town[8]	83	...	...
Eldorado town	80	79	...
Galestown town[8]	151	...	...
Dist. 2, East New Market	1,763	1,810	1,891
East New Market town	225	264	267
Secretary town	351	344	344
Dist. 3, Vienna	1,356	1,331	1,281
Vienna town	420	414	385
Dist. 4, Taylors Island	376	463	590
Dist. 5, Lakes	681	713	975
Dist. 6, Hoopers Island	871	987	1,033
Dist. 7, Cambridge	14,797	12,909	11,945
Cambridge city[8]	12,239	10,351	10,102
Dist. 8, Neck	758	776	881
Dist. 9, Church Creek	688	708	988
Church Creek town	146	187	...
Dist. 10, Straits	940	1,005	1,080
Dist. 11, Drawbridge	134	180	294
Dist. 12, Williamsburg	846	694	646
Dist. 13, Bucktown	635	632	721
Dist. 14, Linkwood	1,101	973	880
Dist. 15, Hurlock	2,413	2,317	2,091
Hurlock town	1,035	944	800
DORCHESTER COUNTY--Con.			
Dist. 16, Madison	310	274	408
Dist. 17, Salem	342	348	507
Dist. 18, Elliott	127	163	230
FREDERICK COUNTY	71,930	62,287	57,312
Dist. 1, Buckeystown	2,396	2,427	2,439
Point of Rocks town	326	361	370
Dist. 2, Frederick	24,010	19,709	17,637
Frederick city[9]	21,744	18,142	15,802
Dist. 3, Middletown[9]	2,266	2,348	2,051
Middletown town[9]	1,036	936	839
Dist. 4, Cresgerstown	976	880	909
Dist. 5, Emmitsburg	4,574	4,399	3,343
Emmitsburg town[9]	1,369	1,261	1,412
Dist. 6, Catoctin	1,176	1,085	1,054
Dist. 7, Urbana	2,232	1,903	1,879
Dist. 8, Liberty	1,123	1,106	1,211
Dist. 9, New Market	3,596	2,759	2,653
New Market town	358	301	360
Dist. 10, Hauvers	1,802	1,881	1,491
Dist. 11, Woodsboro	1,933	1,829	1,862
Woodsboro town	430	427	416
Dist. 12, Petersville[9]	1,566	1,535	1,375
Rosemont village[9]	212	...	...
Dist. 13, Mount Pleasant	1,018	920	884
Dist. 14, Jefferson[9]	1,098	1,173	1,266
Dist. 15, Thurmont	4,067	3,444	2,944
Thurmont town	1,998	1,676	1,307
Dist. 16, Jackson	1,327	1,127	1,242
Myersville town	355	250	310
Dist. 17, Johnsville	1,102	1,225	1,185
Dist. 18, Woodville	1,448	1,169	1,055
Mount Airy town (pt.)[9]	367	223	205
Dist. 19, Linganore	760	735	822
Dist. 20, Lewistown	1,554	1,359	1,265
Dist. 21, Tuscarora	2,042	1,207	1,026
Dist. 22, Burkittsville	1,082	1,046	996
Burkittsville town	208	190	177
Dist. 23, Ballenger[9]	892	753	636
Dist. 24, Braddock	2,576	1,156	863
Dist. 25, Brunswick[9]	3,555	3,752	3,856
Brunswick town[9]	3,555	3,752	3,856
Dist. 26, Walkersville	1,759	1,360	1,368
Walkersville town[9]	1,020	761	731
GARRETT COUNTY	20,420	21,259	21,981
Dist. 1, Swanton	911	1,201	1,233
Dist. 2, Friendsville and Selbysport	1,661	1,881	1,954
Friendsville town	580	607	569
Dist. 3, Granstville	2,423	2,474	2,407
Granstville town	446	461	465
Dist. 4, Bloomington	696	746	817
Dist. 5, Accident	1,100	1,163	1,219
Accident town	237	242	236
Dist. 6, Sang Run	850	870	923
Dist. 7, East Oakland	1,558	1,430	1,187
Mountain Lake Park town (pt.)	34	...	...
Oakland town (pt.)[10]	976	778	610
Dist. 8, Ryans Glade	1,561	1,847	2,343
Dist. 9, Johnsons	970	929	861
Dist. 10, Deer Park	956	785	950
Deer Park town (pt.)	332	308	329
Dist. 11, The Elbow	189	221	292
Dist. 12, Bittinger	520	555	674
Dist. 13, Kitzmillerville	1,180	1,636	2,028
Kitzmillerville town[10]	535	652	870
Dist. 14, West Oakland	3,235	3,123	3,125
Oakland town (pt.)[10]	1,001	862	977
Dist. 15, Avilton	478	381	471
Dist. 16, Mountain Lake park	2,132	2,017	1,497
Deer Park town (pt.)	47	12	...
Loch Lynn Heights town	476	415	339
Mountain Lake Park town (pt.)	941	891	551
HARFORD COUNTY	76,722	51,782	35,060
Dist. 1, Abingdon	14,426	10,188	5,782
Edgewood (U)	1,670	...	...
Dist. 2, Halls Cross Roads	23,236	13,021	6,828
Aberdeen town[11]	9,679	2,944	1,525
Dist. 3, Bel Air	17,335	10,009	7,800
Bel Air town[11]	4,300	2,578	1,885
Dist. 4, Marshall	5,803	4,955	4,489
Dist. 5, Dublin	7,412	5,800	5,194
Dist. 6, Havre de Grace	8,510	7,809	4,967
Havre de Grace city	8,510	7,809	4,967
HOWARD COUNTY	36,152	23,119	17,175
Dist. 1, Elk Ridge	7,262	4,607	3,229
Dist. 2, Ellicott City	9,575	5,235	3,778
Dist. 3, West Friendship	2,721	2,348	1,974
Dist. 4, Lisbon	3,309	2,828	2,410
Dist. 5, Clarksville	4,119	2,551	2,304
Dist. 6, Guilford	9,166	5,550	3,480
Savage (U)	1,341	1,238	...
KENT COUNTY	15,481	13,677	13,465
Dist. 1, Masseys	2,576	2,242	2,295
Galena town	299	259	250
Millington town (pt.)	334	356	307
Dist. 2, Kennedyville	1,797	1,645	1,854
Dist. 3, Worton (Betterton)	1,919	1,685	1,671
Betterton town	328	314	221
Dist. 4, Chestertown	3,964	3,395	2,920
Chestertown town[12]	3,602	3,143	2,760
Dist. 5, Edesville	2,929	2,732	2,738
Rock Hall town	1,073	786	781
Dist. 6, Fairlee	1,320	1,102	1,067
Dist. 7, Pomona	976	876	920
MONTGOMERY COUNTY	340,928	164,401	83,912
Dist. 1, Laytonsville[13]	2,133	1,749	1,813
Laytonsville town	196	132	127
Dist. 2, Clarksburg	3,136	2,157	1,558
Dist. 3, Poolesville	1,920	1,600	1,724
Poolesville town[13]	298	161	204
Dist. 4, Rockville[13]	37,896	10,558	5,995
Garrett Park town	965	524	406
Rockville city (pt.)[13]	26,090	6,934	2,047
Dist. 5, Colesville	20,904	6,773	4,045
Dist. 6, Darnestown	3,526	2,697	1,682
Dist. 7, Bethesda	83,197	45,807	26,114
Bethesda (U)	56,527	...	...
Chevy Chase village[13]	2,405	1,971	...
Chevy Chase Section Four village[13]	2,243	...	...
Glen Echo town	310	356	395
Somerset town	1,444	430	399
Dist. 8, Olney	5,320	3,608	2,601
Brookeville town	140	117	262
Dist. 9, Gaithersburg	8,760	5,398	3,861
Gaithersburg town[13]	3,847	1,755	1,021
Washington Grove town[13]	576	400	160
Dist. 10, Potomac[13]	4,247	1,956	1,828
Dist. 11, Barnesville	2,071	1,856	1,735
Barnesville town[13]	145	130	121
Dist. 12, Damascus[13]	4,488	2,825	2,079
Dist. 13, Wheaton	163,330	77,417	28,877
Kensington town	2,175	1,611	931
Rockville city (pt.)[13]	...	...	...
Silver Spring (U)	66,348	...	...
Takoma Park city (pt.)[13]	11,545	9,391	7,650
Wheaton (U)	54,635	...	...
PRINCE GEORGES COUNTY[14]	357,395	194,182	89,490
Dist. 1, Vansville	8,410	3,779	1,923
College Park city (pt.)[14]	1,218	...	...
Dist. 2, Bladensburg	31,033	18,219	6,103
Bladensburg town[14]	3,103	2,899	1,220
Cheverly town (pt)[14]	4,911	3,117	909
Colmar Manor town	1,772	1,732	1,480
Cottage City town	1,099	1,249	1,044
Edmonston town (pt.)	...	...	...
Landover Hills town[14]	1,850	1,661	...
Dist. 3, Marlboro	3,301	2,403	2,081
Upper Marlboro town (pt.)	669	702	565
Dist. 4, Nottingham	1,910	1,687	1,626
Dist. 5, Piscataway	7,301	3,903	2,666
Dist. 6, Spauldings	54,335	21,756	7,605
District Heights town	7,524	1,735	392
Hillcrest Heights (U) (pt.)	13,885	...	...
Morningside town	1,708	1,520	...
Suitland-Silver Hill (U)	10,300	...	...
Dist. 7, Queen Anne	3,001	2,342	2,199
Bowie town (pt.)[14]	13	...	...
Dist. 8, Aquasco	1,618	1,289	1,120
Eagle Harbor town	15	7	2
Dist. 9, Surratts	11,943	7,118	2,200
Clinton (U)	1,578	...	...
Dist. 10, Laurel	11,204	6,023	3,691
Laurel town[14]	8,503	4,482	2,823
Dist. 11, Brandywine	4,709	2,946	2,427
Dist. 12, Oxon Hill	23,530	6,429	2,802
Forest Heights town[14]	3,524	1,125	...
Hillcrest Heights (U) (pt.)	1,410	...	...
Dist. 13, Kent	14,192	4,419	2,264
Glenarden town (pt.)[14]	881	364	...
Dist. 14, Bowie	6,646	4,795	3,600
Bowie town (pt.)[14]	1,059	860	767
Dist. 15, Mellwood	3,721	2,373	1,960
Upper Marlboro town (pt.)	4	...	...
Dist. 16, Hyattsville	16,002	13,748	7,923
Edmonston town (pt.)[14]	1,197	1,190	934
Hyattsville city (pt.)[14]	14,546	12,308	6,575
Dist. 17, Chillum	68,547	37,236	10,864
Brentwood town	3,693	1,523	2,433
Hyattsville city (pt.)[14]	622	...	...
Langley Park (U)	11,510	...	...
Mount Rainier city[14]	9,855	10,989	4,830
North Brentwood town	864	833	822
Takoma Park city (pt.)[14]	5,254	3,950	1,288

See footnotes at end of table, p. 11.

Table 7.—POPULATION OF COUNTIES, BY MINOR CIVIL DIVISIONS: 1940 TO 1960—Con.

["U" denotes an unincorporated place. For changes in boundaries, etc., between 1940 and 1950, see table 6 for this State in *U. S. Census of Population: 1950*, Vol. I or II. Total population of a place located in 2 or more minor civil divisions appears in table 8. "Districts" shown here are election districts. Minor civil division figures for 1950 and 1940 do not necessarily add to county totals]

County and minor civil division	1960	1950	1940
PRINCE GEORGES COUNTY --Con.			
Dist. 18, Seat Pleasant	26,754	17,678	10,750
Capitol Heights town[14]	3,138	2,729	2,036
Cheverly town (pt.)	312	201	75
Fairmount Heights town	2,308	2,097	1,391
Seat Pleasant town[14]	5,365	2,255	1,553
Dist. 19, Riverdale	15,895	12,465	6,187
Carrollton city (pt.)[14]	...	...	...
College Park city (pt.)[14]	...	...	...
Edmonston town (pt.)	...	...	...
Riverdale town[14]	4,389	5,530	2,330
University Park town (pt.)	3,091	2,205	878
Dist. 20, Lanham	12,488	3,998	1,758
Carrollton city (pt.)[14]	3,385	...	...
Glenarden town (pt.)[14]	455	128	...
Dist. 21, Berwyn	30,855	19,576	7,741
Berwyn Heights town	2,376	674	453
College Park city (pt.)[14]	17,264	11,170	...
Greenbelt city	7,479	7,074	2,769
University Park town (pt.)	7	...	...
QUEEN ANNES COUNTY	16,569	14,579	14,476
Dist. 1, Dixon	2,095	1,876	2,034
Barclay town	142	108	119
Sudlersville town	394	347	292
Templeville town (pt.)	70	66	...
Dist. 2, Church Hill	1,555	1,700	1,809
Church Hill town	263	271	316
Dist. 3, Centreville	3,591	3,362	3,287
Centreville town[15]	1,863	1,804	1,141
Dist. 4, Kent Island	3,114	2,205	2,094
Dist. 5, Queenstown	3,375	3,095	2,813
Queenstown town	355	316	275
Dist. 6, Ruthsburg	975	1,010	1,163
Queen Anne town (pt.)[15]	100	...	...
Dist. 7, Crumpton	1,864	1,331	1,276
Millington town (pt.)	74	...	...
ST. MARYS COUNTY	38,915	29,111	14,626
Dist. 1, St. Inigoes	3,496	2,801	1,880
Dist. 2, Valley Lee	2,438	2,696	1,201
Dist. 3, Leonardtown	5,023	3,979	2,704
Leonardtown town[16]	1,281	1,017	668
Dist. 4, Chaptico	1,858	1,767	1,645
Dist. 5, Mechanicsville	2,481	2,051	1,778
Dist. 6, Hillville (Patuxent)	3,841	2,615	1,736
Dist. 7, Milestown	2,392	2,275	2,110
Dist. 8, Bay	16,510	10,575	1,287
Lexington Park (U)	7,039	...	...
Dist. 9, St. George Island	876	352	285
SOMERSET COUNTY	19,623	20,745	20,965
Dist. 1, West Princess Anne	2,144	2,046	2,046
Princess Anne town (pt.)	724	737	589
Dist. 2, St. Peters	617	643	747
Dist. 3, Brinkleys	1,587	1,913	2,030
SOMERSET COUNTY--Con.			
Dist. 4, Dublin	1,292	1,296	1,396
Dist. 5, Mount Vernon	903	955	1,058
Dist. 6, Fairmount	847	867	908
Dist. 7, Crisfield	3,816	3,999	4,208
Crisfield city	3,540	3,688	3,908
Dist. 8, Lawsons	1,525	1,654	1,810
Dist. 9, Tangier	509	521	510
Dist. 10, Smith Island	688	684	680
Dist. 11, Dames Quarter	324	371	347
Dist. 12, Asbury	1,327	1,490	1,454
Dist. 13, Westover	1,013	1,134	973
Dist. 14, Deal Island	810	957	1,048
Dist. 15, East Princess Anne	2,221	2,215	1,750
Princess Anne town (pt.)	627	670	353
TALBOT COUNTY	21,578	19,428	18,784
Dist. 1, Easton	10,127	8,687	7,733
Easton town[17]	6,337	4,836	4,528
Dist. 2, St. Michaels	3,874	3,239	3,370
St. Michaels town	1,484	1,470	1,309
Dist. 3, Trappe	2,906	2,820	3,034
Oxford town	852	757	826
Trappe town	358	325	296
Dist. 4, Chapel	2,714	2,481	2,614
Queen Anne town (pt.)[17]	183	...	...
Dist. 5, Bay Hundred	1,957	2,201	2,033
WASHINGTON COUNTY[18]	91,219	78,886	68,838
Dist. 1, Sharpsburg	2,051	1,652	1,813
Sharpsburg town	861	866	834
Dist. 2, Williamsport	3,529	3,290	3,127
Williamsport town	1,853	1,890	1,772
Dist. 3, Hagerstown	9,589	6,629	6,125
Hagerstown city (pt.)[18]	9,589	6,339	6,049
Dist. 4, Clear Spring	1,909	1,985	1,735
Clear Spring town	488	558	500
Dist. 5, Hancock	3,509	2,889	2,988
Hancock town[18]	2,004	963	940
Dist. 6, Boonsboro	3,105	2,531	2,339
Boonsboro town	1,211	1,071	938
Dist. 7, Cavetown	2,445	2,206	2,044
Smithsburg town	586	641	619
Dist. 8, Rohrersville	1,440	1,432	1,366
Dist. 9, Leitersburg	1,677	1,379	1,288
Dist. 10, Funkstown	4,124	2,317	1,889
Funkstown town	968	879	798
Dist. 11, Sandy Hook	1,364	1,218	1,428
Dist. 12, Tilghmanton	2,612	2,185	1,618
Dist. 13, Conococheague	3,406	2,062	1,729
Dist. 14, Ringgold	2,876	2,261	1,662
Dist. 15, Indian Spring	1,592	1,662	1,566
Dist. 16, Beaver Creek	1,700	1,370	1,085
Dist. 17, Hagerstown	5,311	5,544	4,932
Hagerstown city (pt.)[18]	5,311	5,163	4,753
Dist. 18, Chewsville	3,931	1,533	1,230
WASHINGTON COUNTY--Con.			
Dist. 19, Keedysville	910	1,011	945
Keedysville town	433	417	404
Dist. 20, Downsville	1,064	882	856
Dist. 21, Hagerstown	5,765	7,075	5,702
Hagerstown city (pt.)[18]	5,765	5,756	5,021
Dist. 22, Hagerstown	5,938	7,323	6,102
Hagerstown city (pt.)[18]	5,938	6,098	5,230
Dist. 23, Wilsons	2,143	1,845	1,074
Dist. 24, Cedar Lawn	682	4,404	4,687
Dist. 25, Hagerstown	10,057	9,879	7,739
Hagerstown city (pt.)[18]	10,057	8,717	6,901
Dist. 26, Halfway	5,232	2,322	1,769
Halfway (U)	4,256	...	...
Dist. 27, Fountain Head	3,258	...	...
WICOMICO COUNTY	49,050	39,641	34,530
Dist. 1, Barren Creek	1,493	1,502	1,595
Mardela Springs town	380	428	418
Dist. 2, Quantico	1,024	946	931
Dist. 3, Tyaskin	1,116	1,244	1,263
Dist. 4, Pittsburg	1,542	1,585	1,478
Pittsville town	488	497	...
Dist. 5, Parsons	11,239	8,530	6,861
Salisbury city (pt.)[19]	5,286	5,000	4,694
Dist. 6, Dennis	815	767	737
Dist. 7, Trappe	1,182	860	940
Dist. 8, Nutters	1,871	1,314	1,094
Fruitland town (pt.)	78	81	...
Dist. 9, Salisbury	8,331	6,078	5,106
Salisbury city (pt.)	3,271	3,314	3,489
Dist. 10, Sharptown	1,213	1,248	1,173
Sharptown town	620	680	653
Dist. 11, Delmar	2,136	2,037	2,009
Delmar town	1,291	1,328	1,184
Dist. 12, Nanticoke	1,246	1,223	1,485
Dist. 13, Camden	9,945	7,560	5,585
Salisbury city (pt.)	7,745	6,827	5,130
Dist. 14, Willards	1,231	1,168	1,234
Willards town	531	464	285
Dist. 15, Hebron	1,324	1,307	1,385
Hebron town	754	723	804
Dist. 16, Fruitland	3,342	2,272	1,654
Fruitland town (pt.)	1,069	947	...
WORCESTER COUNTY[20]	23,733	23,148	21,245
Dist. 1, Costens	5,262	5,018	4,311
Pocomoke City town[20]	3,329	3,191	2,739
Dist. 2, Snow Hill	4,522	3,866	3,674
Snow Hill town	2,311	2,091	1,926
Dist. 3, Berlin	6,195	...	...
Berlin town	2,046	...	...
Dist. 4, Newark	896	921	1,056
Dist. 5, St. Martin	1,599	1,579	1,451
Dist. 7, Atkinsons	526	558	704
Dist. 8, Stockton	2,021	2,166	2,209
Dist. 10, Ocean City	2,712	2,508	2,037
Ocean City town[20]	983	1,234	1,052

[1] ALLEGANY.--Part of district 8 annexed to Westernport town and part of Westernport town detached and area reverted to district 8. Parts of districts 24 and 32 annexed to Frostburg city.

[2] ANNE ARUNDEL.--Parts of districts 1, 3, and 6 annexed to district 2. Part of districts 2 and 6 annexed to Annapolis city and part of Annapolis city detached and area reverted to district 2. Part of district 2 annexed to district 6. Part of district 4 annexed to district 3. Figures for Annapolis city for 1940 revised to exclude population of United States Naval Academy (3,257), returned as in Annapolis city in 1940.

[3] BALTIMORE.--County partially redistricted since 1950. Glyndon-Reisterstown returned as Reisterstown-Glyndon in 1950.

[4] CAROLINE.--Part of district 3 annexed to Denton town. Part of district 5 annexed to Federalsburg town.

[5] CARROLL.--Part of district 13 annexed to Mount Airy town.

[6] CECIL.--Part of district 6 annexed to Rising Sun town.

[7] CHARLES.--District 3, Nanjemoy, changed from Cross Roads since 1950. District 5, Thompkinsville, changed from Harris Lot since 1950. District 6, Waldorf, changed from White Plains since 1950. District 7, Pomonkey and Potomac Heights, changed from Pomonkey since 1950. District 9, Hughesville, returned as Patuxent in 1950.

[8] DORCHESTER.--Brookview and Galestown towns incorporated from parts of district 1. Part of district 7 annexed to Cambridge city.

[9] FREDERICK.--Part of district 2 annexed to Frederick city. Parts of district 3, district 14, and district 23 annexed to district 24. Part of district 3 annexed to Middletown town. Part of district 5 annexed to Emmitsburg town. Part of district 12 annexed to district 25 coextensive with Brunswick town. Rosemont village incorporated from part of district 12. Part of district 18 annexed to Mount Airy town. Part of district 26 annexed to Walkersville town.

[10] GARRETT.--Parts of district 7 and district 14 annexed to Oakland town. Kitzmillerville town changed from Kitzmillersville town since 1950.

[11] HARFORD.--Part of district 2 annexed to Aberdeen town. Part of district 3 annexed to Bel Air town.

[12] KENT.--Part of district 4 annexed to Chestertown town.

[13] MONTGOMERY.--Part of district 12 annexed to district 1. Part of district 3 annexed to Poolesville town. Rockville town changed to city since 1950. Parts of district 4 annexed to districts 7 and 10 and part of district 10 annexed to district 4. Parts of district 4 and district 13 annexed to Rockville city. Part of district 7 annexed to Chevy Chase village. Chevy Chase Section Four village not returned separately in 1950. Part of district 9 annexed to Gaithersburg and Washington Grove towns. Part of district 11 annexed to Barnesville town. Part of district 13 annexed to Takoma Park city.

[14] PRINCE GEORGES.--County partially redistricted since 1950. Parts of districts 1, 19, and 21 annexed to College Park city. College Park town changed to city since 1950. Parts of district 2 annexed to Bladensburg, Cheverly, and Landover Hills towns. Parts of districts 7 and 14 annexed to Bowie town. Part of district 10 annexed to Laurel town. Parts of district 12 annexed to Forest Heights town. Parts of districts 13 and 20 annexed to Glenarden town. Parts of districts 16 and 17 annexed to Hyattsville city. Part of district 16 annexed to Edmonston town. Part of district 17 annexed to Takoma Park and Mount Rainier cities. Parts of district 18 annexed to Capitol Heights and Seat Pleasant towns. Part of district 19 annexed to Riverdale town. Carrollton city incorporated from parts of districts 19 and 20.

[15] QUEEN ANNES.--Part of district 3 annexed to Centreville town and part of Centreville town detached and area reverted to district 3. Queen Anne town incorporated from part of district 6.

[16] ST. MARYS.--Part of district 3 annexed to Leonardtown town.

[17] TALBOT.--Part of district 1 annexed to Easton town. Queen Anne town incorporated from part of district 4.

[18] WASHINGTON.--County partially redistricted since 1950. Hagerstown city annexed areas from districts 22 and 25 and made coextensive with districts 3, 17, 21, 22, and 25. Part of district 5 annexed to Hancock town.

[19] WICOMICO.--Part of district 5 annexed to Salisbury city.

[20] WORCESTER.--County partially redistricted since 1950. Part of district 1 annexed to Pocomoke City town. Part of district 10 annexed to Ocean City town.

Table 8.—POPULATION OF ALL INCORPORATED PLACES AND OF UNINCORPORATED PLACES OF 1,000 OR MORE: 1940 TO 1960

["U" denotes an unincorporated place. Asterisk (*) denotes an incorporated place under 2,500 located in an urbanized area]

Place	County	1960	1950	1940
Aberdeen	Harford	9,679	2,944	1,525
Accident	Garrett	237	242	236
Annapolis	Anne Arundel	23,385	10,047	[1]9,812
Arbutus-Halethorpe Relay (U)	Baltimore	22,402	...	...
Baltimore		939,024	949,708	859,100
Barclay	Queen Annes	142	108	119
Barnesville	Montgomery	145	130	121
Barton	Allegany	731	695	781
Bel Air	Harford	4,300	2,578	1,885
Berlin	Worcester	2,046	2,001	1,435
Berwyn Heights*	Prince Georges	2,376	674	453
Bethesda (U)	Montgomery	56,527	...	...
Betterton	Kent	328	314	221
Bladensburg	Prince Georges	3,103	2,899	1,220
Boonsboro	Washington	1,211	1,071	938
Bowie	Prince Georges	1,072	860	767
Brentwood	Prince Georges	3,693	3,523	2,433
Bridgetown	Caroline	39	16	25
Brookeville	Montgomery	140	117	262
Brookview	Dorchester	83	...	...
Brunswick	Frederick	3,555	3,752	3,856
Burkittsville	Frederick	208	190	177
Cambridge	Dorchester	12,239	10,351	10,102
Capitol Heights	Prince Georges	3,138	2,729	2,036
Carrollton	Prince Georges	3,385	...	...
Catonsville (U)	Baltimore	37,372	...	...
Cecilton	Cecil	596	510	498
Centreville	Queen Annes	1,863	1,804	1,141
Charlestown	Cecil	711	551	307
Chesapeake Beach	Calvert	731	504	326
Chesapeake City	Cecil	1,104	1,154	1,094
Chestertown	Kent	3,602	3,143	2,760
Cheverly	Prince Georges	5,223	3,318	996
Chevy Chase*	Montgomery	2,405	1,971	...
Chevy Chase Section Four*	Montgomery	2,243	...	...
Church Creek	Dorchester	146	187	...
Church Hill	Queen Annes	263	271	316
Clear Spring	Washington	488	558	500
Clinton (U)	Prince Georges	1,578	...	...
Cockeysville (U)	Baltimore	2,582	...	...
College Park	Prince Georges	18,482	11,170	...
Colmar Manor*	Prince Georges	1,772	1,732	1,480
Cottage City*	Prince Georges	1,099	1,249	1,044
Cresaptown (U)	Allegany	1,680	...	...
Crisfield	Somerset	3,540	3,688	3,908
Cumberland	Allegany	33,415	37,679	39,483
Deer Park	Garrett	379	320	329
Delmar[2]	Wicomico	1,291	1,328	1,184
Denton	Caroline	1,938	1,806	1,572
District Heights	Prince Georges	7,524	1,735	392
Dundalk (U)	Baltimore	82,428	...	...
Eagle Harbor	Prince Georges	15	7	2
East New Market	Dorchester	225	264	267
Easton	Talbot	6,337	4,836	4,528
Edgewood (U)	Harford	1,670	...	...
Edmonston*	Prince Georges	1,197	1,190	934
Eldorado	Dorchester	80	79	...
Elkton	Cecil	5,989	5,245	3,518
Emmitsburg	Frederick	1,369	1,261	1,412
Essex (U)	Baltimore	35,205	...	...
Fairmount Heights*	Prince Georges	2,308	2,097	1,391
Federalsburg	Caroline	2,060	1,878	1,748
Forest Heights	Prince Georges	3,524	1,125	...
Frederick	Frederick	21,744	18,142	15,802
Friendsville	Garrett	580	607	569
Frostburg	Allegany	6,722	6,876	7,659
Fruitland	Wicomico	1,147	1,028	...
Funkstown	Washington	968	879	798
Gaithersburg	Montgomery	3,847	1,755	1,021
Galena	Kent	299	259	250
Galestown	Dorchester	151	...	...
Garrett Park*	Montgomery	965	524	406
Glenarden*	Prince Georges	1,336	492	...
Glen Echo*	Montgomery	310	356	395
Glyndon-Reisterstown (U)[3]	Baltimore	4,216	...	...
Goldsboro	Caroline	204	198	197
Grantsville	Garrett	446	461	465
Greenbelt	Prince Georges	7,479	7,074	2,831
Green Haven (U)	Anne Arundel	1,302	...	...
Greensboro	Caroline	1,160	1,181	737
Hagerstown	Washington	36,660	36,260	32,491
Halfway (U)	Washington	4,256	2,153	...
Hampstead	Carroll	696	677	664
Hancock	Washington	2,004	963	940
Havre de Grace	Harford	8,510	7,809	4,967
Hebron	Wicomico	754	723	804
Henderson	Caroline	129	106	...
Highland Beach	Anne Arundel	5	5	9
Hillcrest Heights (U)	Prince Georges	15,295	...	...
Hillsboro	Caroline	201	179	181
Hurlock	Dorchester	1,035	944	800
Hyattsville	Prince Georges	15,168	12,308	6,575
Indian Head	Charles	780	491	1,104
Keedysville	Washington	433	417	404
Kensington*	Montgomery	2,175	1,611	931
Kitzmillerville[4]	Garrett	535	652	870
Landover Hills*	Prince Georges	1,850	1,661	...
Langley Park (U)	Prince Georges	11,510	...	...
Lansdowne-Baltimore Highlands (U).	Baltimore	13,134	...	...
La Plata	Charles	1,214	780	488
Laurel	Prince Georges	8,503	4,482	2,823
Lavale-Narrows Park (U)	Allegany	4,031	...	...
Laytonsville	Montgomery	196	132	127
Leonardtown	St. Marys	1,281	1,017	668
Lexington Park (U)	St. Marys	7,039	...	...
Loch Lynn Heights	Garrett	476	415	339
Loch Raven (U)	Baltimore	23,278	...	...
Lonaconing	Allegany	2,077	2,289	2,429
Luke	Allegany	587	820	988
Manchester	Carroll	1,108	1,027	763
Mardela Springs	Wicomico	380	428	418
Marydel	Caroline	130	110	78
Middle River (U)	Baltimore	10,825	...	...
Middletown	Frederick	1,036	936	839
Midland	Allegany	737	889	935
Millington	Kent, Queen Annes	408	356	307
Morningside*	Prince Georges	1,708	1,520	...
Mountain Lake Park	Garrett	975	891	551
Mount Airy	Carroll, Frederick	1,352	1,061	791
Mount Rainier	Prince Georges	9,855	10,989	4,830
Mount Savage (U)	Allegany	1,639	2,094	...
Myersville	Frederick	355	250	310
New Market	Frederick	358	301	360
New Windsor	Carroll	738	707	529
North Beach	Calvert	606	314	246
North Brentwood*	Prince Georges	864	833	822
North East	Cecil	1,628	1,517	1,328
Oakland	Garrett	1,977	1,640	1,587
Ocean City	Worcester	983	1,234	1,052
Odenton (U)	Anne Arundel	1,914	1,059	...
Oliver Beach-Twin River Beach (U).	Baltimore	1,426	...	...
Orchard Beach (U)	Anne Arundel	1,691	1,203	...
Overlea (U)	Baltimore	10,795	...	...
Owings-Mills (U)	Baltimore	3,810	...	...
Oxford	Talbot	852	757	826
Parkville-Carney (U)	Baltimore	27,236	...	...
Perryville	Cecil	674	679	729
Pikesville (U)	Baltimore	18,737	...	...
Pittsville	Wicomico	488	497	...
Pocomoke City	Worcester	3,329	3,191	2,739
Point of Rocks	Frederick	326	361	370
Poolesville	Montgomery	298	161	204
Port Deposit	Cecil	953	1,139	883
Potomac Park (U)	Allegany	1,016	...	...
Preston	Caroline	469	353	369
Princess Anne	Somerset	1,351	1,407	942
Queen Anne	Queen Annes, Talbot	283	...	...
Queenstown	Queen Annes	355	316	275
Ridgely	Caroline	886	834	920
Rising Sun	Cecil	824	668	529
Riverdale	Prince Georges	4,389	5,530	2,330
Riviera Beach (U)	Anne Arundel	4,902	1,849	...
Rock Hall	Kent	1,073	786	781
Rockville	Montgomery	26,090	6,934	2,047
Rosemont	Frederick	212	...	...
St. Michaels	Talbot	1,484	1,470	1,309
Salisbury	Wicomico	16,302	15,141	13,313
Savage (U)	Howard	1,341	1,238	...
Seat Pleasant	Prince Georges	5,365	2,255	1,553
Secretary	Dorchester	351	344	344
Severna Park-Round Bay (U)	Anne Arundel	3,728	1,095	...
Sharpsburg	Washington	861	866	834
Sharptown	Wicomico	620	680	653
Silver Spring (U)	Montgomery	66,348	...	...
Smithsburg	Washington	586	641	619
Snow Hill	Worcester	2,311	2,091	1,926

[1] Figures for Annapolis city for 1940 revised to exclude population (3,257) of United States Naval Academy returned as in Annapolis city in 1940.
[2] Population of Delmar town, Sussex County, Delaware: 934 in 1960, 1,015 in 1950, 881 in 1940.
[3] Returned as Reisterstown-Glyndon in 1950.
[4] Changed from Kitzmillersville since 1950.

Table 8.—POPULATION OF ALL INCORPORATED PLACES AND OF UNINCORPORATED PLACES OF 1,000 OR MORE: 1940 TO 1960—Con.

["U" denotes an unincorporated place. Asterisk (*) denotes an incorporated place under 2,500 located in an urbanized area]

Place	County	1960	1950	1940
Solomons	Calvert	183	270	266
Somerset*	Montgomery	1,444	430	399
Sparrows Point-Fort Howard-Edgemere (U).	Baltimore	11,775	...	...
Stoneleigh-Rodgers Forge (U)	Baltimore	15,645	...	...
Sudlersville	Queen Annes	394	347	292
Suitland-Silver Hill (U)	Prince Georges	10,300	...	...
Sykesville	Carroll	1,196	941	806
Takoma Park	Montgomery; Prince Georges	16,799	13,341	8,938
Taneytown	Carroll	1,519	1,420	1,208
Templeville	Caroline; Queen Annes	98	82	...
Thurmont	Frederick	1,998	1,676	1,307
Timonium-Lutherville (U)	Baltimore	12,265	...	...
Towson (U)	Baltimore	19,090	...	...
Trappe	Talbot	358	325	296
Union Bridge	Carroll	833	840	831
University Park	Prince Georges	3,098	2,205	878
Upper Marlboro	Prince Georges	673	702	565
Vienna	Dorchester	420	414	385
Waldorf (U)	Charles	1,048	...	...
Walkersville	Frederick	1,020	761	731
Washington Grove	Montgomery	576	400	160
Westernport	Allegany	3,559	3,431	3,565
Westminster	Carroll	6,123	6,140	4,692
Wheaton (U)	Montgomery	54,635	...	...
Willards	Wicomico	531	464	285
Williamsport	Washington	1,853	1,890	1,772
Woodland Beach (U)	Anne Arundel	1,855	...	...
Woodlawn-Rockdale-Millford Mills (U).	Baltimore	19,254	...	...
Woodsboro	Frederick	430	427	416

Table 9.—1960 POPULATION OF AREAS ANNEXED BETWEEN 1950 AND 1960 BY INCORPORATED PLACES HAVING 2,500 INHABITANTS OR MORE IN 1950

[Minus sign (-) denotes decrease]

Incorporated place	1960 population			1950 population, total	Increase, 1950 to 1960, in 1950 area
	Total	In 1950 area	In annexed area		
Aberdeen	9,679	4,417	5,262	2,944	1,473
Annapolis	23,385	8,752	14,633	10,047	-1,295
Bel Air	4,300	3,180	1,120	2,578	602
Bladensburg	3,103	3,073	30	2,899	174
Brunswick	3,555	2,352	1,203	3,752	-1,400
Cambridge	12,239	10,654	1,585	10,351	303
Capitol Heights	3,138	3,138	...	2,729	409
Chestertown	3,602	3,374	228	3,143	231
Cheverly	5,223	4,843	380	3,318	1,525
College Park	18,482	17,259	1,223	11,170	6,089
Easton	6,337	4,494	1,843	4,836	-342
Frederick	21,744	21,475	269	18,142	3,333
Frostburg	6,722	6,722	...	6,876	-154
Hagerstown	36,660	36,527	133	36,260	267
Hyattsville	15,168	14,682	486	12,308	2,374
Laurel	8,503	6,550	1,953	4,482	2,068
Mount Rainier	9,855	9,832	23	10,989	-1,157
Pocomoke city	3,329	3,088	241	3,191	-103
Riverdale	4,389	4,389	...	5,530	-1,141
Rockville	26,090	21,411	4,679	6,934	14,477
Salisbury	16,302	16,300	2	15,141	1,159
Takoma Park	16,799	16,799	...	13,341	3,458
Westernport	3,559	3,440	119	3,431	9

Table 10.—POPULATION OF URBANIZED AREAS: 1960 AND 1950

["Districts" shown here are election districts]

Area	1960	1950
BALTIMORE (MD.) URBANIZED AREA		
The area	1,418,948	1,161,852
Baltimore city	939,024	949,708
Outside central city	479,924	212,144
The area includes Baltimore city and the following minor civil divisions and parts of minor civil divisions:		
Anne Arundel County (part)	65,376	22,791
District 3 (part)	13,796	4,416
District 4 (part)	3,659	(1)
District 5 (part)	47,921	18,375
Baltimore County (part)	408,806	188,051
District 1 (part)	49,717	21,859
Arbutus-Halethorpe-Relay (U) (part)	349	(2)
Cantonsville (U)	37,372	(2)
Woodlawn-Rockdale-Millford Mills (U) (part)	3,515	(2)
District 2 (part)	19,116	2,032
Woodlawn-Rockdale-Millford Mills (U) (part)	15,939	(2)
District 3 (part)	21,385	7,173
Pikesville (U)	18,737	(2)
District 8 (part)	11,900	1,887
Timonium-Lutherville (U) (part)	8,799	(2)
District 9 (part)	82,718	32,726
Loch Raven (U)	23,278	(2)
Parkville-Carney (U) (part)	17,496	(2)
Stoneleigh-Rodgers Forge (U)	15,645	(2)
Timonium-Lutherville (U) (part)	3,466	(2)
Towson (U)	19,090	(2)
District 11 (part)	7,299	64
Parkville-Carney (U) (part)	3,455	(2)
District 12	70,659	39,354
Dundalk (U) (part)	70,659	(2)
District 13 (part)	35,499	17,115
Arbutus-Halethorpe-Relay (U) (part)	22,053	(2)
Lansdowne-Baltimore Highlands (U)	12,134	(2)
District 14 (part)	27,240	12,753
Overlea (U)	10,795	(2)
Parkville-Carney (U) (part)	6,285	(2)
District 15 (part)	83,273	52,088
Dundalk (U) (part)	11,769	(2)
Essex (U)	35,205	(2)
Middle River (U)	10,825	(2)
Sparrows Point-Fort Howard-Edgemere (U)	11,775	(2)
Baltimore city	939,024	949,708
Howard County (part)	5,742	1,302
District 1, Elk Ridge (part)	2,503	1,302
District 2, Ellicott city (part)	3,239	(1)
WASHINGTON (D.C.-MD.-VA.) URBANIZED AREA[3]		
That part of the area in Maryland	578,980	253,423
The area includes the following minor civil divisions and parts of minor civil divisions:		
Montgomery County (part)	289,540	117,537
District 4, Rockville (part)	34,268	571
Garrett Park town	965	524
Rockville city (part)	26,090	(1)
District 5, Colesville (part)	11,909	(1)
WASHINGTON (D.C.-MD.-VA.) URBANIZED AREA--Con.		
Montgomery County (part)--Con.		
District 7, Bethesda	83,197	42,567
Bethesda (U)	56,527	(2)
Chevy Chase village	2,405	1,971
Chevy Chase Section Four village	2,243	(4)
Glen Echo town	310	356
Somerset town	1,444	430
District 10, Potomac (part)	535	158
District 13, Wheaton (part)	159,631	74,241
Kensington town	2,175	1,611
Rockville city (part)	...	...
Silver Spring (U)	66,348	(2)
Takoma Park city (part)	11,545	9,391
Wheaton (U)	54,635	(2)
Prince Georges County (part)	289,440	135,886
District 1, Vansville (part)	5,223	979
College Park city (part)	1,218	(1)
District 2, Bladensburg	31,033	17,294
Bladensburg town	3,103	2,899
Cheverly town (part)	4,911	3,117
Colmar Manor town	1,772	1,732
Cottage City town	1,099	1,249
Edmonston town (part)	...	...
Landover Hills town	1,850	1,661
District 6, Spauldings (part)	50,924	15,733
District Heights town	7,524	1,735
Hillcrest Heights (U) (part)	13,885	(2)
Morningside town	1,708	1,520
Suitland-Silver Hill (U)	10,300	(2)
District 9, Surratts (part)	1,256	(1)
District 12, Oxon Hill (part)	19,445	2,484
Forest Heights town	3,524	1,125
Hillcrest Heights (U) (part)	1,410	(2)
District 13, Kent (part)	12,558	2,466
Glenarden town (part)	881	(1)
District 14, Bowie (part)	1,262	(1)
District 16, Hyattsville	16,002	13,748
Edmonston town (part)	1,197	1,190
Hyattsville city (part)	14,546	12,308
District 17, Chillum	68,547	35,481
Brentwood town	3,693	3,523
Hyattsville city (part)	622	(1)
Langley Park (U)	11,510	(2)
Mount Rainier city	9,855	10,989
North Brentwood town	864	833
Takoma Park city (part)	5,254	3,950
District 18, Seat Pleasant (part)	25,181	15,592
Capitol Heights town	3,138	2,729
Cheverly town (part)	312	201
Fairmount Heights town	2,308	2,097
Seat Pleasant town	5,365	2,255
District 19, Riverdale	15,895	12,148
Carrollton city (part)	...	(5)
College Park city (part)	...	...
Edmonston town (part)	...	...
Riverdale town	4,389	5,530
University Park town (part)	3,091	2,205
District 20, Lanham (part)	11,761	1,020
Carrollton city (part)	3,385	(5)
Glenarden town (part)	455	(1)
District 21, Berwyn (part)	30,353	18,941
Berwyn Heights town	2,376	674
College Park city (part)	17,264	11,170
Greenbelt city	7,479	7,074
University Park town (part)	7	...

[1] Not in area in 1950.
[2] No unincorporated places delineated in urbanized areas in 1950.
[3] For the map and population of the entire Washington (D.C.-Md.-Va.) Urbanized Area, see corresponding report for the District of Columbia.
[4] Not returned separately in 1950.
[5] Incorporated since 1950.

Table 11.—POPULATION OF STANDARD METROPOLITAN STATISTICAL AREAS: 1960 AND 1950

[Data relate to areas as defined for 1960. Minus sign (-) denotes decrease]

Standard metropolitan statistical area, central city, and other component areas	1960	1950	Increase		Standard metropolitan statistical area, central city, and other component areas	1960	1950	Increase	
			Number	Percent				Number	Percent
BALTIMORE, MD.					WASHINGTON, D.C.-MD.-VA. (PART)				
Total	1,727,023	1,405,399	321,624	22.9	Total	698,323	358,583	339,740	94.7
Baltimore city	939,024	949,708	-10,684	-1.1	Montgomery County, Md.	340,928	164,401	176,527	107.4
Outside central city	787,999	455,691	332,308	72.9	Prince Georges, Md.	357,395	194,182	163,213	84.1
Baltimore city	939,024	949,708	-10,684	-1.1					
Anne Arundel County	206,634	117,392	89,242	76.0					
Baltimore County	492,428	270,273	222,155	82.2					
Carroll County	52,785	44,907	7,878	17.5					
Howard County	36,152	23,119	13,033	56.4					

Table 12.—POPULATION OF THE STATE AND OF STANDARD METROPOLITAN STATISTICAL AREAS, BY TYPE OF RESIDENCE: 1960

Metropolitan-nonmetropolitan residence	Total	Urban			Rural		
		Total	Central city or cities	Other urban territory	Total	Places of 1,000 to 2,500	Other rural territory
The State	3,100,689	2,253,832	939,024	1,314,808	846,857	63,355	783,502
In standard metropolitan statistical areas	2,425,346	2,059,024	939,024	1,120,000	366,322	17,404	348,918
Baltimore, Md.	1,727,023	1,467,694	939,024	528,670	259,329	14,337	244,992
Washington, D.C.-Md.-Va.[1]	698,323	591,330	...	591,330	106,993	3,067	103,926
Not in standard metropolitan statistical areas	675,343	194,808	...	194,808	480,535	45,951	434,584

[1] Part in State only; for entire area, see table 11 of the corresponding report for the District of Columbia or table 31 of the U.S. Summary.

BALTIMORE URBANIZED AREA

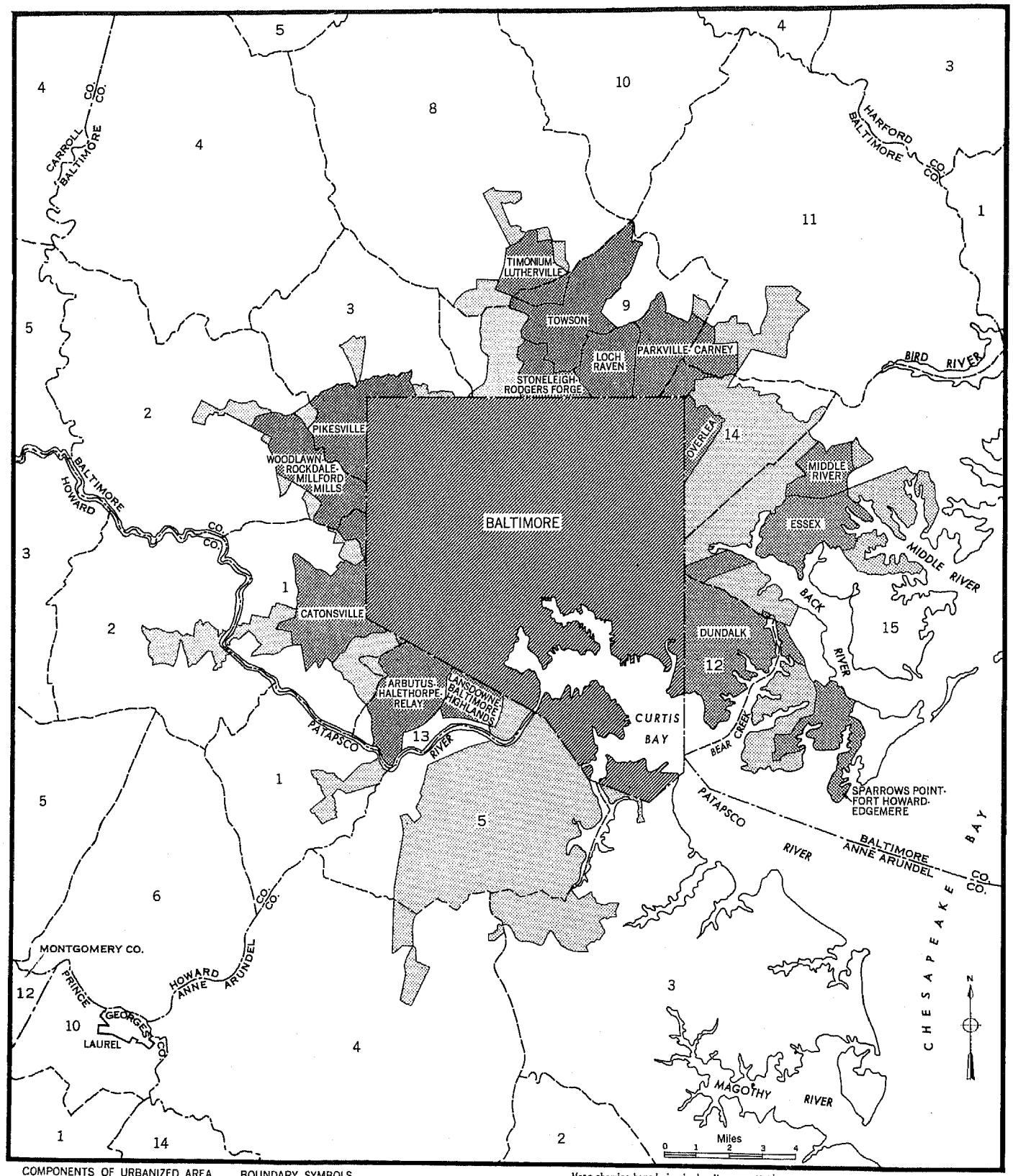

COMPONENTS OF URBANIZED AREA
- Incorporated Places
- Unincorporated Urban Places
- Other Unincorporated Area

BOUNDARY SYMBOLS
- State Line
- County Line
- Minor Civil Division Line

Maps showing boundaries in detail are available at cost on request to the Bureau of the Census.

NUMBER OF INHABITANTS

Massachusetts

LIST OF TABLES

[Page numbers listed here omit the State prefix number which appears as part of the page number for each page. The prefix for this State is 23]

Table	Page
1.—Population of the State, urban and rural: 1790 to 1960	6
2.—Population in groups of places according to size: 1960 and 1950	6
3.—Population in groups of places according to size: 1900 to 1960	7
4.—Population in incorporated places, unincorporated places, and urban towns according to size: 1960	8
5.—Population of incorporated places of 10,000 or more from earliest census to 1960	8
6.—Area and population of counties, urban and rural: 1960 and 1950	11
7.—Population of counties, by minor civil divisions: 1940 to 1960	11
8.—Population of all incorporated places and urban towns, and of unincorporated places of 1,000 or more: 1940 to 1960	13
9.—1960 population of areas annexed between 1950 and 1960 by incorporated places having 2,500 inhabitants or more in 1950	14
10.—Population of urbanized areas: 1960 and 1950	14
11.—Population of standard metropolitan statistical areas: 1960 and 1950	16
12.—Population of the State and of standard metropolitan statistical areas, by type of residence: 1960	17

LIST OF MAPS

The State, showing counties, places of 25,000 or more, and standard metropolitan statistical areas	2
The State, showing minor civil divisions	3
Urbanized areas (separate map for each area)	18

MASSACHUSETTS—COUNTIES, PLACES OF 25,000 OR MORE, AND STANDARD METROPOLITAN STATISTICAL AREAS

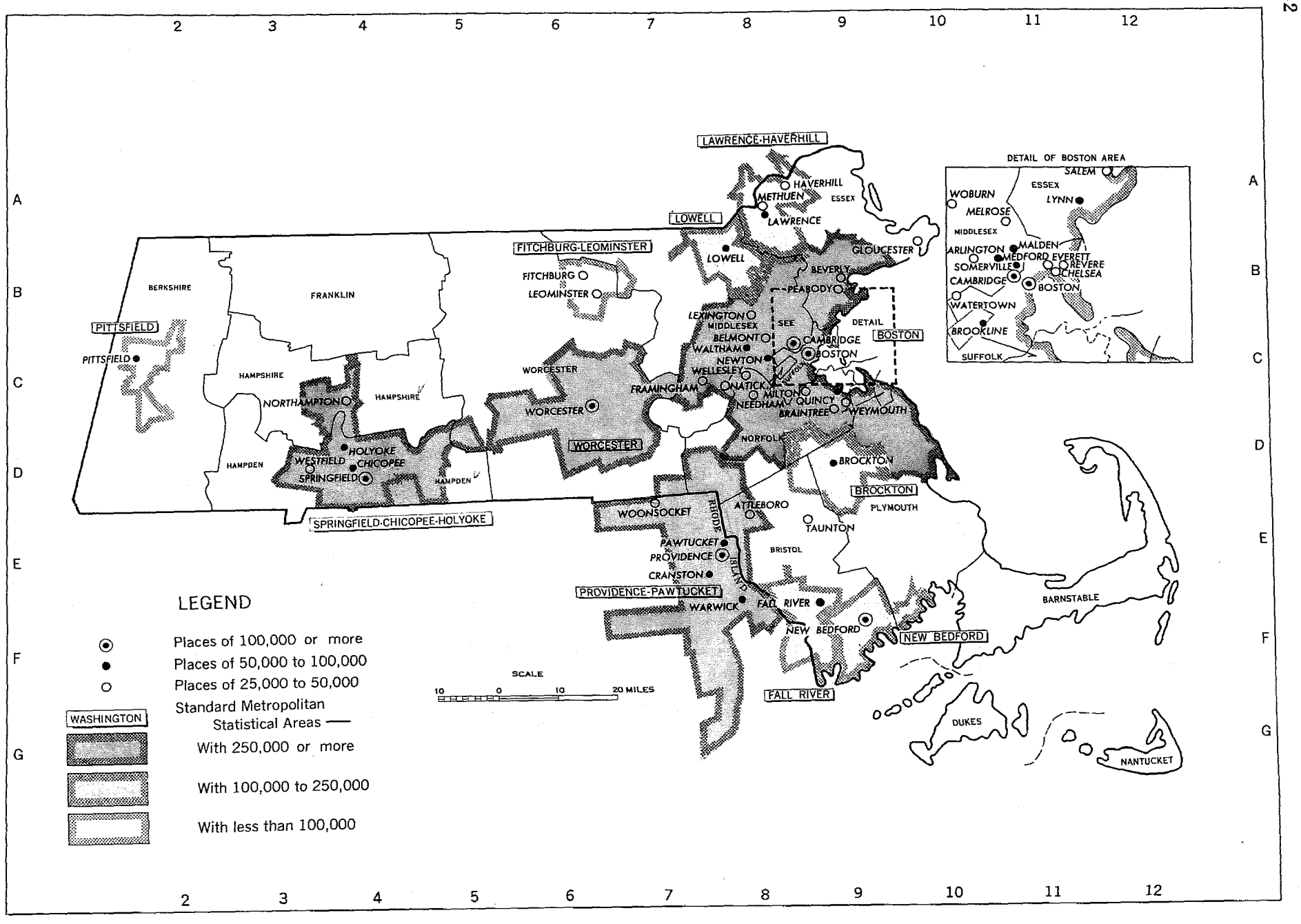

MASSACHUSETTS—SECTION 1

MINOR CIVIL DIVISIONS—CITIES AND TOWNS

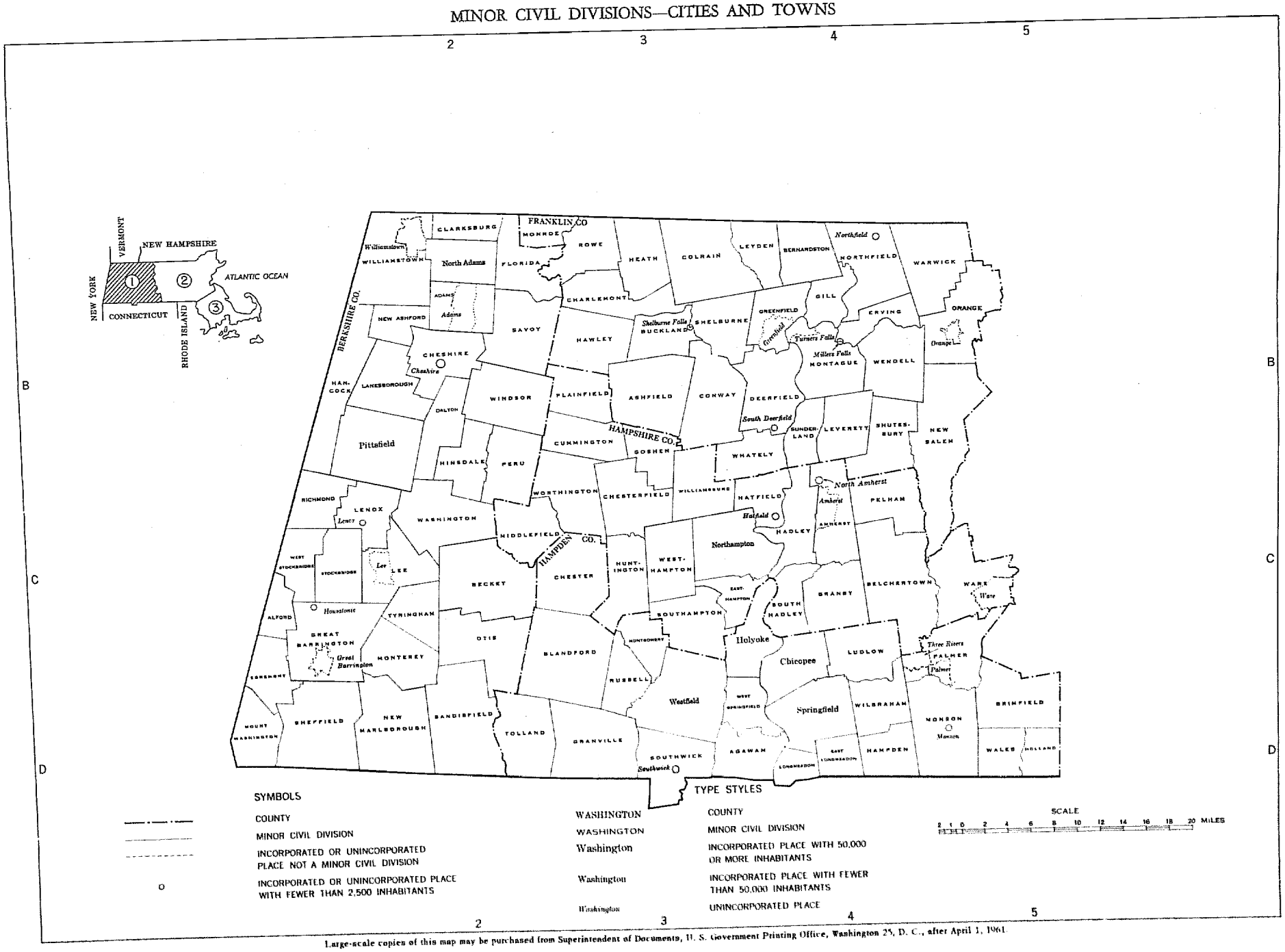

Large-scale copies of this map may be purchased from Superintendent of Documents, U. S. Government Printing Office, Washington 25, D. C., after April 1, 1961.

MASSACHUSETTS—SECTION 2

MINOR CIVIL DIVISIONS—CITIES AND TOWNS

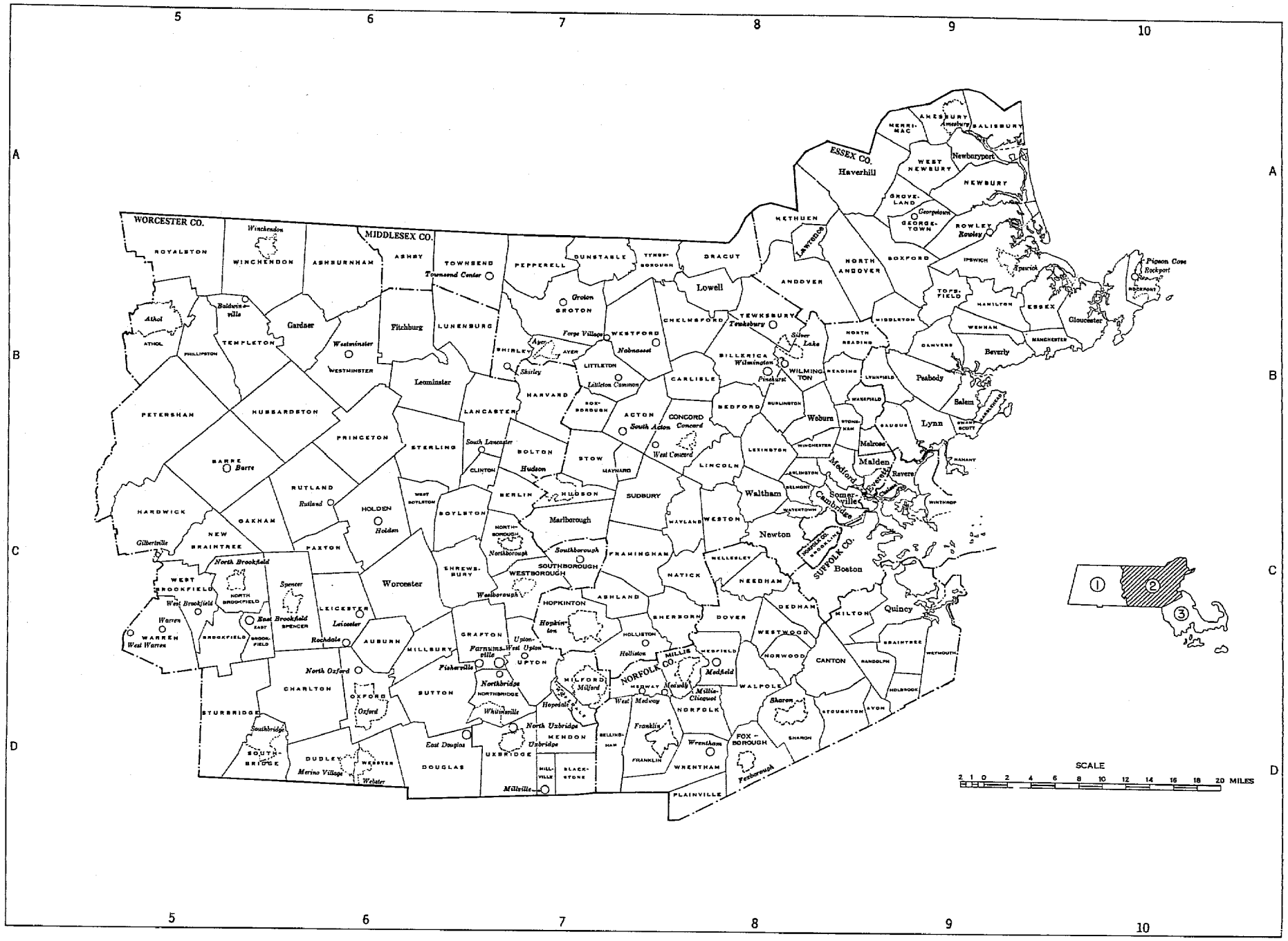

MASSACHUSETTS—SECTION 3

MINOR CIVIL DIVISIONS—CITIES AND TOWNS

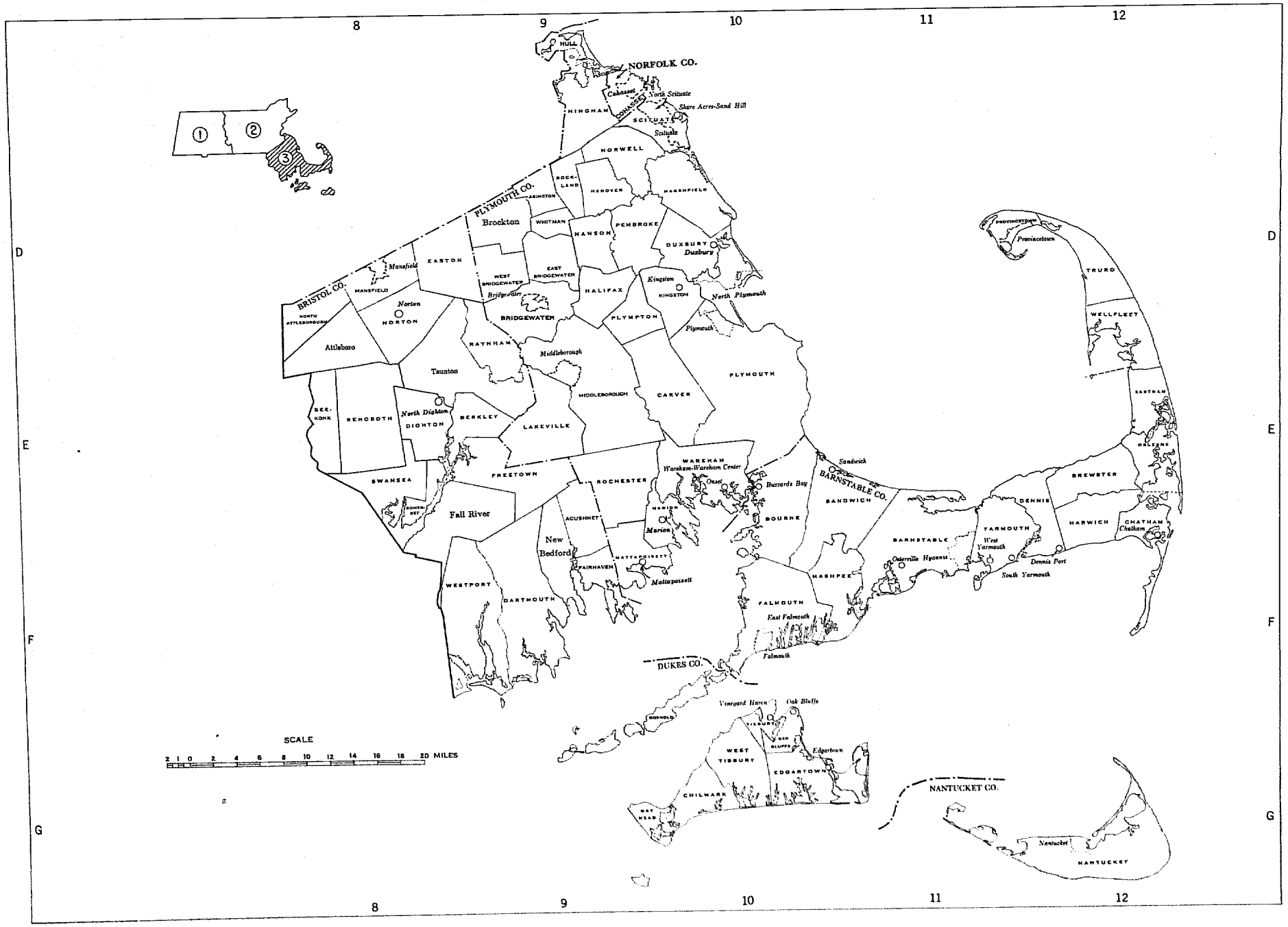

Table 1.—POPULATION OF THE STATE, URBAN AND RURAL: 1790 TO 1960

[For description of current and previous urban definitions, see text. Minus sign (-) denotes decrease]

Census date	The State			Urban territory				Rural territory			Percent of total	
	Population	Increase over preceding census		Number of urban places	Population	Increase over preceding census		Population	Increase over preceding census		Urban	Rural
		Number	Percent			Number	Percent		Number	Percent		
Current urban definition:												
1960 (Apr. 1)	5,148,578	458,064	9.8	119	[1]4,302,530	343,291	8.7	846,048	114,773	15.7	83.6	16.4
1950 (Apr. 1)	4,690,514	373,793	8.7	84	[2]3,959,239	...	...	731,275	...	...	84.4	15.6
Previous urban definition:												
1960 (Apr. 1)	5,148,578	458,064	9.8	145	4,476,719	410,918	10.1	671,859	47,146	7.5	87.0	13.0
1950 (Apr. 1)	4,690,514	373,793	8.7	119	[3]4,065,801	206,325	5.3	[3]624,713	167,468	36.6	86.7	13.3
1940 (Apr. 1)	4,316,721	67,107	1.6	122	3,859,476	28,050	0.7	457,245	39,057	9.3	89.4	10.6
1930 (Apr. 1)	4,249,614	397,258	10.3	122	3,831,426	362,510	10.5	418,188	34,748	9.1	90.2	9.8
1920 (Jan. 1)	3,852,356	485,940	14.4	116	3,468,916	473,177	15.8	383,440	12,763	3.4	90.0	10.0
1910 (Apr. 15)	3,366,416	561,070	20.0	115	2,995,739	583,862	24.2	370,677	-22,792	-5.8	89.0	11.0
1900 (June 1)	2,805,346	566,399	25.3	105	2,411,877	576,989	31.4	393,469	-10,590	-2.6	86.0	14.0
1890 (June 1)	2,238,947	455,862	25.6	97	1,834,888	503,308	37.8	404,059	-47,446	-10.5	82.0	18.0
1880 (June 1)	1,783,085	325,734	22.4	80	1,331,580	359,499	37.0	451,505	-33,765	-7.0	74.7	25.3
1870 (June 1)	1,457,351	226,285	18.4	65	972,081	238,872	32.6	485,270	-12,587	-2.5	66.7	33.3
1860 (June 1)	1,231,066	236,552	23.8	57	733,209	229,348	45.5	497,857	7,204	1.5	59.6	40.4
1850 (June 1)	994,514	256,815	34.8	43	503,861	224,407	80.3	490,653	32,408	7.1	50.7	49.3
1840 (June 1)	737,699	127,291	20.9	24	279,454	89,797	47.3	458,245	37,494	8.9	37.9	62.1
1830 (June 1)	610,408	87,121	16.6	22	189,657	70,470	59.1	420,751	16,651	4.1	31.1	68.9
1820 (Aug. 7)	523,287	51,247	10.9	14	119,187	18,570	18.5	404,100	32,677	8.8	22.8	77.2
1810 (Aug. 6)	[4]472,040	49,195	11.6	12	100,617	35,317	54.1	371,423	13,878	3.9	21.3	78.7
1800 (Aug. 4)	[4]422,845	44,058	11.6	8	65,300	14,098	27.5	357,545	29,960	9.1	15.4	84.6
1790 (Aug. 2)	[4]378,787	...	...	7	51,202	...	...	327,585	...	...	13.5	86.5

[1] Includes 329,408 persons in urban territory outside urban places.
[2] Includes 664,559 persons in urban territory outside urban places.
[3] Revised since publication of 1950 data.
[4] Excludes population of Maine, admitted to the Union as a separate State in March 1820. The population of Maine was 228,705 in 1810, 151,719 in 1800, 96,540 in 1790.

Table 2.—POPULATION IN GROUPS OF PLACES ACCORDING TO SIZE: 1960 AND 1950

[Percent not shown where less than 0.1]

Type of area and size of place	1960				1950			
	Number of places	Population	Percent of total population	Percent of total	Number of places	Population	Percent of total population	Percent of total
The State	...	5,148,578	100.0	...	...	4,690,514	100.0	...
URBAN								
Total	([1])	4,302,530	83.6	100.0	([2])	3,959,239	84.4	100.0
Within urbanized areas	...	3,874,568	75.3	90.1	...	3,395,699	72.4	85.8
Central cities, total	14	1,785,936	34.7	41.5	9	1,683,787	35.9	42.5
Cities of 1,000,000 or more	...	...	...	...	...	...	...	...
Cities of 500,000 to 1,000,000	1	697,197	13.5	16.2	1	801,444	17.1	20.2
Cities of 250,000 to 500,000	...	...	...	...	...	...	...	...
Cities of 100,000 to 250,000	3	463,527	9.0	10.8	4	587,037	12.5	14.8
Cities of 50,000 to 100,000	7	507,916	9.9	11.8	4	295,306	6.3	7.5
Cities under 50,000	3	117,296	2.3	2.7	...	...	...	...
Urban fringes, total	...	2,088,632	40.6	48.5	...	1,711,912	36.5	43.2
Places of 2,500 or more	48	1,759,224	34.2	40.9	20	1,047,353	22.3	26.5
Places of 100,000 or more	1	107,716	2.1	2.5	2	223,091	4.8	5.6
Places of 50,000 to 100,000	8	601,072	11.7	14.0	5	391,484	8.3	9.9
Places of 25,000 to 50,000	23	773,612	15.0	18.0	9	344,870	7.4	8.7
Places of 10,000 to 25,000	14	265,809	5.2	6.2	4	87,908	1.9	2.2
Places of 5,000 to 10,000	1	7,055	0.1	0.2	...	...	...	...
Places of 2,500 to 5,000	1	3,960	0.1	0.1	...	...	...	...
Places under 2,500	...	...	...	...	...	...	...	...
Places of 2,000 to 2,500	...	...	...	...	...	...	...	...
Places of 1,500 to 2,000	...	...	...	...	...	...	...	...
Places of 1,000 to 1,500	...	...	...	...	...	...	...	...
Places under 1,000	...	...	...	...	...	...	...	...
Other urban territory	...	329,408	6.4	7.7	...	664,559	14.2	16.8
Outside urbanized areas	57	427,962	8.3	9.9	55	563,540	12.0	14.2
Places of 25,000 or more	2	66,921	1.3	1.6	5	208,595	4.4	5.2
Places of 10,000 to 25,000	12	173,102	3.4	4.0	12	187,929	4.0	4.7
Places of 5,000 to 10,000	13	84,884	1.6	2.0	11	72,578	1.5	1.8
Places of 2,500 to 5,000	30	103,055	2.0	2.4	27	94,438	2.0	2.4
RURAL								
Total	...	846,048	16.4	100.0	...	731,275	15.6	100.0
Places of 1,000 to 2,500	72	108,731	2.1	12.9	69	104,758	2.1	14.3
Places of 2,000 to 2,500	10	22,240	0.4	2.6	7	15,937	0.3	2.2
Places of 1,500 to 2,000	24	41,557	0.8	4.9	23	39,682	0.8	5.4
Places of 1,000 to 1,500	38	44,934	0.9	5.3	39	49,139	1.0	6.7
Other rural territory	...	737,317	14.3	87.1	...	626,517	13.4	85.7
URBANIZED AREAS								
Total	11	3,874,568	75.3	100.0	9	3,395,699	72.4	100.0
Areas of 1,000,000 or more	1	2,413,236	46.9	62.3	1	2,233,448	47.6	65.8
Areas of 500,000 to 1,000,000	1	43,381	0.8	1.1	1	32,539	0.7	1.0
Areas of 250,000 to 500,000	1	418,313	8.1	10.8	1	356,908	7.6	10.5
Areas of 100,000 to 250,000	6	864,985	16.8	22.3	5	680,688	14.5	20.0
Areas under 100,000	2	134,653	2.6	3.5	1	92,116	2.0	2.7

[1] There were 119 places of 2,500 or more.
[2] There were 84 places of 2,500 or more.

Table 3.—POPULATION IN GROUPS OF PLACES ACCORDING TO SIZE: 1900 TO 1960

Subject and size of place	1960		1950		1940	1930	1920	1910	1900
	Current urban definition	Previous urban definition	Current urban definition	Previous urban definition[1]					
NUMBER OF PLACES									
Urban territory	119	145	84	119	122	122	116	115	105
Places of 2,500 or more	119	145	84	119	122	122	116	115	105
Places of 1,000,000 or more	...	...	...	...	...	...	...	...	...
Places of 500,000 to 1,000,000	1	1	1	1	1	1	1	1	1
Places of 250,000 to 500,000	...	...	...	...	...	...	...	...	...
Places of 100,000 to 250,000	4	4	6	6	7	8	6	4	2
Places of 50,000 to 100,000	15	15	10	11	8	7	6	7	7
Places of 25,000 to 50,000	28	28	13	18	16	14	14	13	10
Places of 10,000 to 25,000	26	61	16	47	46	43	39	30	27
Places of 5,000 to 10,000	14	25	11	26	35	39	42	45	44
Places of 2,500 to 5,000	31	11	27	10	9	10	8	15	14
Places under 2,500	...	...	...	...	...	...	...	...	...
Rural territory	72	...	69	...	...	...	...	...	...
Places of 1,000 to 2,500	72	...	69	...	...	...	...	...	...
Places under 1,000	...	...	...	...	...	...	...	...	...
Cumulative summary:									
Places of 1,000,000 or more	...	...	...	...	...	...	...	...	...
Places of 500,000 or more	1	1	1	1	1	1	1	1	1
Places of 250,000 or more	1	1	1	1	1	1	1	1	1
Places of 100,000 or more	5	5	7	7	8	9	7	5	3
Places of 50,000 or more	20	20	17	18	16	16	13	12	10
Places of 25,000 or more	48	48	30	36	32	30	27	25	20
Places of 10,000 or more	74	109	46	83	78	73	66	55	47
Places of 5,000 or more	88	134	57	109	113	112	108	100	91
Places of 2,500 or more	119	145	84	119	122	122	116	115	105
POPULATION									
Urban territory	4,302,530	4,476,719	3,959,239	4,065,801	3,859,476	3,831,426	3,468,916	2,995,739	2,411,877
Places of 2,500 or more	3,973,122	4,476,719	3,294,680	4,065,801	3,859,476	3,831,426	3,468,916	2,995,739	2,411,877
Places of 1,000,000 or more	...	...	...	...	...	...	...	...	...
Places of 500,000 to 1,000,000	697,197	697,197	801,444	801,444	770,816	781,188	748,060	670,585	560,892
Places of 250,000 to 500,000	...	...	...	...	...	...	...	...	...
Places of 100,000 to 250,000	571,243	571,243	810,128	810,128	883,462	993,187	773,523	476,414	223,284
Places of 50,000 to 100,000	1,108,988	1,108,988	740,138	797,727	565,315	460,411	466,850	552,650	504,071
Places of 25,000 to 50,000	957,829	957,829	500,117	669,956	623,963	576,467	561,533	455,833	348,917
Places of 10,000 to 25,000	438,911	915,842	275,837	758,393	726,127	693,428	594,111	450,898	413,698
Places of 5,000 to 10,000	91,939	181,571	72,578	189,223	254,873	287,939	292,890	321,531	300,307
Places of 2,500 to 5,000	107,015	44,049	94,438	38,930	34,920	38,806	31,949	67,828	60,708
Places under 2,500	...	...	...	...	...	...	...	...	...
Other urban territory	329,408	...	664,559	...	...	...	...	...	...
Rural territory	846,048	671,859	731,275	624,713	457,245	418,188	383,440	370,677	393,469
Places of 1,000 to 2,500	108,731	...	104,758	...	...	...	...	...	...
Places under 1,000	...	...	...	...	...	...	...	...	...
Other rural territory	737,317	671,859	626,517	624,713	457,245	418,188	383,440	370,677	393,469
Cumulative summary:									
Places of 1,000,000 or more	...	...	...	...	...	...	...	...	...
Places of 500,000 or more	697,197	697,197	801,444	801,444	770,816	781,188	748,060	670,585	560,892
Places of 250,000 or more	697,197	697,197	801,444	801,444	770,816	781,188	748,060	670,585	560,892
Places of 100,000 or more	1,268,440	1,268,440	1,611,572	1,611,572	1,654,278	1,774,375	1,521,583	1,146,999	784,176
Places of 50,000 or more	2,377,428	2,377,428	2,351,710	2,409,299	2,219,593	2,234,786	1,988,433	1,699,649	1,288,247
Places of 25,000 or more	3,335,257	3,335,257	2,851,827	3,079,255	2,843,556	2,811,253	2,549,966	2,155,482	1,637,164
Places of 10,000 or more	3,774,168	4,251,099	3,127,664	3,837,648	3,569,683	3,504,681	3,144,077	2,606,380	2,050,862
Places of 5,000 or more	3,866,107	4,432,670	3,200,242	4,026,871	3,824,556	3,792,620	3,436,967	2,927,911	2,351,169
Places of 2,500 or more	3,973,122	4,476,719	3,294,680	4,065,801	3,859,476	3,831,426	3,468,916	2,995,739	2,411,877
PERCENT OF TOTAL POPULATION									
Urban territory	83.6	87.0	84.4	86.7	89.4	90.2	90.0	89.0	86.0
Places of 2,500 or more	77.2	87.0	70.2	86.7	89.4	90.2	90.0	89.0	86.0
Places of 1,000,000 or more	...	...	...	...	...	...	...	...	...
Places of 500,000 to 1,000,000	13.5	13.5	17.1	17.1	17.9	18.4	19.4	19.9	20.0
Places of 250,000 to 500,000	...	...	...	...	...	...	...	...	...
Places of 100,000 to 250,000	11.1	11.1	17.3	17.3	20.5	23.4	20.1	14.2	8.0
Places of 50,000 to 100,000	21.5	21.5	15.8	17.0	13.1	10.8	12.1	16.4	18.0
Places of 25,000 to 50,000	18.6	18.6	10.7	14.3	14.5	13.6	14.6	13.5	12.4
Places of 10,000 to 25,000	8.5	17.8	5.9	16.2	16.8	16.3	15.4	13.4	14.7
Places of 5,000 to 10,000	1.8	3.5	1.5	4.0	5.9	6.8	7.6	9.6	10.7
Places of 2,500 to 5,000	2.1	0.9	2.0	0.8	0.8	0.9	0.8	2.0	2.2
Places under 2,500	...	...	...	...	...	...	...	...	...
Other urban territory	6.4	...	14.2	...	...	...	...	...	...
Rural territory	16.4	13.0	15.6	13.3	10.6	9.8	10.0	11.0	14.0
Places of 1,000 to 2,500	2.1	...	2.2	...	...	...	...	...	...
Places under 1,000	...	...	...	...	...	...	...	...	...
Other rural territory	14.3	13.0	13.4	13.3	10.6	9.8	10.0	11.0	14.0
Cumulative summary:									
Places of 1,000,000 or more	...	...	...	...	...	...	...	...	...
Places of 500,000 or more	13.5	13.5	17.1	17.1	17.9	18.4	19.4	19.9	20.0
Places of 250,000 or more	13.5	13.5	17.1	17.1	17.9	18.4	19.4	19.9	20.0
Places of 100,000 or more	24.6	24.6	34.4	34.4	38.3	41.8	39.5	34.1	28.0
Places of 50,000 or more	46.2	46.2	50.1	51.4	51.4	52.6	51.6	50.5	45.9
Places of 25,000 or more	64.8	64.8	60.8	65.6	65.9	66.2	66.2	64.0	58.4
Places of 10,000 or more	73.3	82.6	66.7	81.8	82.7	82.5	81.6	77.4	73.1
Places of 5,000 or more	75.1	86.1	68.2	85.9	88.6	89.2	89.2	87.0	83.8
Places of 2,500 or more	77.2	87.0	70.2	86.7	89.4	90.2	90.0	89.0	86.0

[1] Revised since publication of 1950 reports.

Table 4.—POPULATION IN INCORPORATED PLACES, UNINCORPORATED PLACES, AND URBAN TOWNS, ACCORDING TO SIZE: 1960

Size of place and urban-rural classification	All places		Incorporated places		Unincorporated places		Urban towns	
	Number	Population	Number	Population	Number	Population	Number	Population
Total	191	4,081,853	39	2,948,572	121	377,463	31	755,818
500,000 or more	1	697,197	1	697,197	...	...	...	...
250,000 to 500,000	...	...	...	...	...	...	...	...
100,000 to 250,000	4	571,243	4	571,243	...	...	...	...
50,000 to 100,000	15	1,108,988	14	1,054,944	...	...	1	54,044
25,000 to 50,000	28	957,829	16	553,422	...	...	12	404,407
20,000 to 25,000	6	135,957	...	...	...	...	6	135,957
10,000 to 20,000	20	302,954	4	71,766	7	88,488	9	142,700
5,000 to 10,000	14	91,939	...	...	12	77,189	2	14,750
2,500 to 5,000	31	107,015	...	...	30	103,055	1	3,960
2,000 to 2,500	10	22,240	...	...	10	22,240	...	...
1,500 to 2,000	24	41,557	...	...	24	41,557	...	...
1,000 to 1,500	38	44,934	...	...	38	44,934	...	...
500 to 1,000	...	...	...	...	...	...	...	...
200 to 500	...	...	...	...	...	...	...	...
Under 200	...	...	...	...	...	...	...	...
In urbanized areas	62	3,545,160	33	2,809,855	...	...	29	735,275
500,000 or more	1	697,197	1	697,197	...	...	...	...
250,000 to 500,000	...	...	...	...	...	...	...	...
100,000 to 250,000	4	571,243	4	571,243	...	...	...	...
50,000 to 100,000	15	1,108,988	14	1,054,944	...	...	1	54,044
25,000 to 50,000	26	890,908	14	486,501	...	...	12	404,407
20,000 to 25,000	6	135,957	...	...	...	...	6	135,957
10,000 to 20,000	8	129,852	...	...	...	...	8	129,852
5,000 to 10,000	1	7,055	...	...	...	...	1	7,055
2,500 to 5,000	1	3,960	...	...	...	...	1	3,960
2,000 to 2,500	...	...	...	...	...	...	...	...
1,500 to 2,000	...	...	...	...	...	...	...	...
1,000 to 1,500	...	...	...	...	...	...	...	...
500 to 1,000	...	...	...	...	...	...	...	...
200 to 500	...	...	...	...	...	...	...	...
Under 200	...	...	...	...	...	...	...	...
Other urban territory	57	427,962	6	138,687	49	268,732	2	20,543
25,000 to 50,000	2	66,921	2	66,921	...	...	...	...
20,000 to 25,000	...	...	...	...	...	...	...	...
10,000 to 20,000	12	173,102	4	71,766	7	88,488	1	12,848
5,000 to 10,000	13	84,884	...	...	12	77,189	1	7,695
2,500 to 5,000	30	103,055	...	...	30	103,055	...	...
Rural territory	72	108,731	...	...	72	108,731	...	...
2,000 to 2,500	10	22,240	...	...	10	22,240	...	...
1,500 to 2,000	24	41,557	...	...	24	41,557	...	...
1,000 to 1,500	38	44,934	...	...	38	44,934	...	...
500 to 1,000	...	...	...	...	...	...	...	...
200 to 500	...	...	...	...	...	...	...	...
Under 200	...	...	...	...	...	...	...	...

Table 5.—POPULATION OF INCORPORATED PLACES OF 10,000 OR MORE FROM EARLIEST CENSUS TO 1960

[Minus sign (-) denotes decrease]

Incorporated place and census year	Population	Increase over preceding census	
		Number	Percent
ATTLEBORO:			
1960	27,118	3,309	13.9
1950	23,809	1,738	7.9
1940	22,071	302	1.4
1930	21,769	2,038	10.3
1920	19,731	3,516	21.7
1910	16,215	4,880	43.1
1900	11,335	3,758	49.6
1890	7,577	-3,534	-31.8
1880	11,111	4,342	64.1
1870	6,769	703	11.6
1860	6,066	1,866	44.4
1850	4,200	615	17.2
1840	3,585	370	11.5
1830	3,215	160	5.2
1820	3,055	339	12.5
1810	2,716	236	9.5
1800	2,480	314	14.5
1790	2,166	...	...
BEVERLY:			
1960	36,108	7,224	25.0
1950	28,884	3,347	13.1
1940	25,537	451	1.8
1930	25,086	2,525	11.2
1920	22,561	3,911	21.0
1910	18,650	4,766	34.3
1900	13,884	3,063	28.3
1890	10,821	2,365	28.0
1880	8,456	1,949	30.0
1870	6,507	353	5.7
1860	6,154	778	14.5
1850	5,376	687	14.7
1840	4,689	616	15.1
1830	4,073	-210	-4.9
1820	4,283	-325	-7.1
BEVERLY--Con.			
1810	4,608	727	18.7
1800	3,881	591	18.0
1790	3,290	...	...
BOSTON:			
1960	697,197	-104,247	-13.0
1950	801,444	30,628	4.0
1940	770,816	-10,372	-1.3
1930	781,188	33,128	4.4
1920	748,060	77,475	11.6
1910	670,585	109,693	19.6
1900	560,892	112,415	25.1
1890	448,477	85,638	23.6
1880	362,839	112,313	44.8
1870	250,526	72,686	40.9
1860	177,840	40,959	29.9
1850	136,881	43,498	46.6
1840	93,383	31,991	52.1
1830	61,392	18,094	41.8
1820	43,298	9,511	28.1
1810	33,787	8,850	35.5
1800	24,937	6,617	36.1
1790	18,320	...	...
BROCKTON:			
1960	72,813	9,953	15.8
1950	62,860	517	0.8
1940	62,343	-1,454	-2.3
1930	63,797	-2,457	-3.7
1920	66,254	9,376	16.5
1910	56,878	16,815	42.0
1900	40,063	12,769	46.8
1890	27,294	13,686	100.6
1880	13,608	5,601	70.0
1870	8,007	1,423	21.6
BROCKTON--Con.			
1860	6,584	2,645	67.1
1850	3,939	1,323	50.6
1840	2,616	663	33.9
1830	1,953	...	...
CAMBRIDGE:			
1960	107,716	-13,024	-10.8
1950	120,740	9,861	8.9
1940	110,879	-2,764	-2.4
1930	113,643	3,949	3.6
1920	109,694	4,855	4.6
1910	104,839	12,953	14.1
1900	91,886	21,858	31.2
1890	70,028	17,359	33.0
1880	52,669	13,035	32.9
1870	39,634	13,574	52.1
1860	26,060	10,845	71.3
1850	15,215	6,806	80.9
1840	8,409	2,337	38.5
1830	6,072	2,777	84.3
1820	3,295	972	41.8
1810	2,323	-130	-5.3
1800	2,453	338	16.0
1790	2,115	...	...
CHELSEA:			
1960	33,749	-5,163	-13.3
1950	38,912	-2,347	-5.7
1940	41,259	-4,557	-9.9
1930	45,816	2,632	6.1
1920	43,184	10,732	33.1
1910	32,452	-1,620	-4.8
1900	34,072	6,163	22.1
1890	27,909	6,127	28.1
1880	21,782	3,235	17.4

Table 5.—POPULATION OF INCORPORATED PLACES OF 10,000 OR MORE FROM EARLIEST CENSUS TO 1960—Con.

[Minus sign (-) denotes decrease]

Incorporated place and census year	Population	Increase over preceding census	
		Number	Percent
CHELSEA--Con.			
1870	18,547	5,152	38.5
1860	13,395	6,694	99.9
1850	6,701	4,311	180.4
1840	2,390	1,619	210.0
1830	771	129	20.1
1820	642	48	8.1
1810	594	-255	-30.0
1800	849	377	79.9
1790	472	...	...
CHICOPEE:			
1960	61,553	12,342	25.1
1950	49,211	7,547	18.1
1940	41,664	-2,266	-5.2
1930	43,930	7,716	21.3
1920	36,214	10,813	42.6
1910	25,401	6,234	32.5
1900	19,167	5,117	36.4
1890	14,050	2,764	24.5
1880	11,286	1,679	17.5
1870	9,607	2,346	32.3
1860	7,261	-1,030	-12.4
1850	8,291	...	...
EVERETT:			
1960	43,544	-2,438	-5.3
1950	45,982	-802	-1.7
1940	46,784	-1,640	-3.4
1930	48,424	8,304	20.7
1920	40,120	6,636	19.8
1910	33,484	9,148	37.6
1900	24,336	13,268	119.9
1890	11,068	6,909	166.1
1880	4,159	1,939	87.3
1870	2,220	...	...
FALL RIVER:			
1960	99,942	-12,021	-10.7
1950	111,963	-3,465	-3.0
1940	115,428	154	0.1
1930	115,274	-5,211	-4.3
1920	120,485	1,190	1.0
1910	119,295	14,432	13.8
1900	104,863	30,465	40.9
1890	74,398	25,437	52.0
1880	48,961	22,195	82.9
1870	26,766	12,740	90.8
1860	14,026	2,502	21.7
1850	11,524	4,786	71.0
1840	6,738	2,580	62.0
1830	4,158	2,564	160.9
1820	1,594	298	23.0
1810	1,296	...	...
FITCHBURG:			
1960	43,021	330	0.8
1950	42,691	867	2.1
1940	41,824	1,132	2.8
1930	40,692	-337	-0.8
1920	41,029	3,203	8.5
1910	37,826	6,295	20.0
1900	31,531	9,494	43.1
1890	22,037	9,608	77.3
1880	12,429	1,169	10.4
1870	11,260	3,455	44.3
1860	7,805	2,685	52.4
1850	5,120	2,516	96.6
1840	2,604	435	20.1
1830	2,169	433	24.9
1820	1,736	170	10.9
1810	1,566	176	12.7
1800	1,390	239	20.8
1790	1,151	...	...
GARDNER:			
1960	19,038	-543	-2.8
1950	19,581	-625	-3.1
1940	20,206	807	4.2
1930	19,399	2,428	14.3
1920	16,971	2,272	15.5
1910	14,699	3,886	35.9
1900	10,813	2,389	28.4
1890	8,424	3,436	68.9
1880	4,988	1,655	49.7
1870	3,333	687	26.0
1860	2,646	1,113	72.6
1850	1,533	273	21.7
1840	1,260	237	23.2
1830	1,023	112	12.3
1820	911	96	11.8
1810	815	148	22.2
1800	667	136	25.6
1790	531	...	...
GLOUCESTER:			
1960	25,789	622	2.5
1950	25,167	1,121	4.7
1940	24,046	-158	-0.7
1930	24,204	1,257	5.5
1920	22,947	-1,451	-5.9
1910	24,398	-1,723	-6.6
GLOUCESTER--Con.			
1900	26,121	1,470	6.0
1890	24,651	5,322	27.5
1880	19,329	3,940	25.6
1870	15,389	4,485	41.1
1860	10,904	3,118	40.0
1850	7,786	1,436	22.6
1840	6,350	-1,160	-15.4
1830	7,510	1,126	17.6
1820	6,384	441	7.4
1810	5,943	630	11.9
1800	5,313	-4	-0.1
1790	5,317	...	...
HAVERHILL:			
1960	46,346	-934	-2.0
1950	47,280	528	1.1
1940	46,752	-1,958	-4.0
1930	48,710	-5,174	-9.6
1920	53,884	9,769	22.1
1910	44,115	6,940	18.7
1900	37,175	9,763	35.6
1890	27,412	8,940	48.4
1880	18,472	5,380	41.1
1870	13,092	3,097	31.0
1860	9,995	4,118	70.1
1850	5,877	1,541	35.5
1840	4,336	440	11.3
1830	3,896	826	26.9
1820	3,070	388	14.5
1810	2,682	-48	-1.8
1800	2,730	322	13.4
1790	2,408	...	...
HOLYOKE:			
1960	52,689	-1,972	-3.6
1950	54,661	911	1.7
1940	53,750	-2,787	-4.9
1930	56,537	-3,666	-6.1
1920	60,203	2,473	4.3
1910	57,730	12,018	26.3
1900	45,712	10,075	28.3
1890	35,637	13,722	62.6
1880	21,915	11,182	104.2
1870	10,733	5,736	114.8
1860	4,997	1,752	54.0
1850	3,245	...	...
LAWRENCE:			
1960	70,933	-9,603	-11.9
1950	80,536	-3,787	-4.5
1940	84,323	-745	-0.9
1930	85,068	-9,202	-9.8
1920	94,270	8,378	9.8
1910	85,892	23,333	37.3
1900	62,559	17,905	40.1
1890	44,654	5,503	14.1
1880	39,151	10,230	35.4
1870	28,921	11,282	64.0
1860	17,639	9,357	113.0
1850	8,282	...	...
LEOMINSTER:			
1960	27,929	3,854	16.0
1950	24,075	1,849	8.3
1940	22,226	416	1.9
1930	21,810	2,066	10.5
1920	19,744	2,164	12.3
1910	17,580	5,188	41.9
1900	12,392	5,123	70.5
1890	7,269	1,497	25.9
1880	5,772	1,878	48.2
1870	3,894	372	10.6
1860	3,522	401	12.8
1850	3,121	1,052	50.8
1840	2,069	208	11.2
1830	1,861	71	4.0
1820	1,790	206	13.0
1810	1,584	98	6.6
1800	1,486	297	25.0
1790	1,189	...	...
LOWELL:			
1960	92,107	-5,142	-5.3
1950	97,249	-4,140	-4.1
1940	101,389	1,155	1.2
1930	100,234	-12,525	-11.1
1920	112,759	6,465	6.1
1910	106,294	11,325	11.9
1900	94,969	17,273	22.2
1890	77,696	18,221	30.6
1880	59,475	18,547	45.3
1870	40,928	4,101	11.1
1860	36,827	3,444	10.3
1850	33,383	12,587	60.5
1840	20,796	14,322	221.2
1830	6,474	...	...
LYNN:			
1960	94,478	-5,260	-5.3
1950	99,738	1,615	1.6
1940	98,123	-4,197	-4.1
LYNN--Con.			
1930	102,320	3,172	3.2
1920	99,148	9,812	11.0
1910	89,336	20,823	30.4
1900	68,513	12,786	22.9
1890	55,727	17,453	45.6
1880	38,274	10,041	35.6
1870	28,233	9,150	47.9
1860	19,083	4,826	33.9
1850	14,257	4,890	52.2
1840	9,367	3,229	52.6
1830	6,138	1,623	35.9
1820	4,515	428	10.5
1810	4,087	1,250	44.1
1800	2,837	546	23.8
1790	2,291	...	...
MALDEN:			
1960	57,676	-2,128	-3.6
1950	59,804	1,794	3.1
1940	58,010	-26	...
1930	58,036	8,933	18.2
1920	49,103	4,699	10.6
1910	44,404	10,740	31.9
1900	33,664	10,633	46.2
1890	23,031	11,014	91.7
1880	12,017	4,650	63.1
1870	7,367	1,502	25.6
1860	5,865	2,345	66.6
1850	3,520	1,006	40.0
1840	2,514	504	25.1
1830	2,010	279	16.1
1820	1,731	347	25.1
1810	1,384	325	30.7
1800	1,059	26	2.5
1790	1,033	...	...
MARLBOROUGH:			
1960	18,819	3,063	19.4
1950	15,756	602	4.0
1940	15,154	-433	-2.8
1930	15,587	559	3.7
1920	15,028	449	3.1
1910	14,579	970	7.1
1900	13,609	-196	-1.4
1890	13,805	3,678	36.3
1880	10,127	1,653	19.5
1870	8,474	2,563	43.4
1860	5,911	2,970	101.0
1850	2,941	840	40.0
1840	2,101	24	1.2
1830	2,077	125	6.4
1820	1,952	278	16.6
1810	1,674	-61	-3.5
1800	1,735	181	11.6
1790	1,554	...	...
MEDFORD:			
1960	64,971	-1,142	-1.7
1950	66,113	3,030	4.8
1940	63,083	3,369	5.6
1930	59,714	20,676	53.0
1920	39,038	15,888	68.6
1910	23,150	4,906	26.9
1900	18,244	7,165	64.7
1890	11,079	3,506	46.3
1880	7,573	1,856	32.5
1870	5,717	875	18.1
1860	4,842	1,093	29.2
1850	3,749	1,271	51.3
1840	2,478	723	41.2
1830	1,755	281	19.1
1820	1,474	31	2.1
1810	1,443	329	29.5
1800	1,114	85	8.3
1790	1,029	...	...
MELROSE:			
1960	29,619	2,631	9.7
1950	26,988	1,655	6.5
1940	25,333	2,163	9.3
1930	23,170	4,966	27.3
1920	18,204	2,489	15.8
1910	15,715	2,753	21.2
1900	12,962	4,443	52.2
1890	8,519	3,959	86.8
1880	4,560	1,146	33.6
1870	3,414	882	34.8
1860	2,532	1,272	101.0
1850	1,260	...	...
NEW BEDFORD:			
1960	102,477	-6,712	-6.1
1950	109,189	-1,152	-1.0
1940	110,341	-2,256	-2.0
1930	112,597	-8,620	-7.1
1920	121,217	24,565	25.4
1910	96,652	34,210	54.8
1900	62,442	21,709	53.3
1890	40,733	13,888	51.7
1880	26,845	5,525	25.9
1870	21,320	-980	-4.4

Table 5.—POPULATION OF INCORPORATED PLACES OF 10,000 OR MORE FROM EARLIEST CENSUS TO 1960—Con.

[Minus sign (-) denotes decrease]

Incorporated place and census year	Population	Increase over preceding census	
		Number	Percent
NEW BEDFORD--Con.			
1860	22,300	5,857	35.6
1850	16,443	4,356	36.0
1840	12,087	4,495	59.2
1830	7,592	3,645	92.3
1820	3,947	-1,704	-30.2
1810	5,651	1,290	29.6
1800	4,361	1,048	31.6
1790	3,313	...	...
NEWBURYPORT:			
1960	14,004	-107	-0.8
1950	14,111	195	1.4
1940	13,916	-1,168	-7.7
1930	15,084	-534	-3.4
1920	15,618	669	4.5
1910	14,949	471	3.3
1900	14,478	531	3.8
1890	13,947	409	3.0
1880	13,538	943	7.5
1870	12,595	-806	-6.0
1860	13,401	3,829	40.0
1850	9,572	2,411	33.7
1840	7,161	786	12.3
1830	6,375	-477	-7.0
1820	6,852	-782	-10.2
1810	7,634	1,688	28.4
1800	5,946	1,109	22.9
1790	4,837	...	...
NEWTON:			
1960	92,384	10,390	12.7
1950	81,994	12,121	17.3
1940	69,873	4,597	7.0
1930	65,276	19,222	41.7
1920	46,054	6,248	15.7
1910	39,806	6,219	18.5
1900	33,587	9,208	37.8
1890	24,379	7,384	43.4
1880	16,995	4,170	32.5
1870	12,825	4,443	53.0
1860	8,382	3,124	59.4
1850	5,258	1,907	56.9
1840	3,351	975	41.0
1830	2,376	526	28.4
1820	1,850	141	8.3
1810	1,709	218	14.6
1800	1,491	131	9.6
1790	1,360	...	...
NORTH ADAMS:			
1960	19,905	-1,662	-7.7
1950	21,567	-646	-2.9
1940	22,213	592	2.7
1930	21,621	-661	-3.0
1920	22,282	263	1.2
1910	22,019	-2,181	-9.0
1900	24,200	8,126	50.6
1890	16,074	5,883	57.7
1880	10,191	...	...
NORTHAMPTON:			
1960	30,053	995	3.4
1950	29,063	4,269	17.2
1940	24,794	413	1.7
1930	24,381	2,430	11.1
1920	21,951	2,520	13.0
1910	19,431	788	4.2
1900	18,643	3,653	24.4
1890	14,990	2,818	23.2
1880	12,172	2,012	19.8
1870	10,160	3,372	49.7
1860	6,788	1,510	28.6
1850	5,278	1,528	40.7
1840	3,750	137	3.8
1830	3,613	759	26.6
1820	2,854	223	8.5
1810	2,631	441	20.1
1800	2,190	562	34.5
1790	1,628	...	...
PEABODY:			
1960	32,202	9,557	42.2
1950	22,645	934	4.3
1940	21,711	366	1.7
1930	21,345	1,793	9.2
1920	19,552	3,831	24.4
1910	15,721	4,198	36.4
1900	11,523	1,365	13.4
1890	10,158	1,130	12.5
1880	9,028	1,685	22.9
1870	7,343	794	12.1
1860	6,549	...	...
PITTSFIELD:			
1960	57,879	4,531	8.5
1950	53,348	3,664	7.4
1940	49,684	7	...
1930	49,677	7,914	18.9
1920	41,763	9,642	30.0
PITTSFIELD--Con.			
1910	32,121	10,355	47.6
1900	21,766	4,485	26.0
1890	17,281	3,917	29.3
1880	13,364	2,252	20.3
1870	11,112	3,067	38.1
1860	8,045	2,173	37.0
1850	5,872	2,125	56.7
1840	3,747	188	5.3
1830	3,559	791	28.6
1820	2,768	103	3.9
1810	2,665	404	17.9
1800	2,261	269	13.5
1790	1,992	...	...
QUINCY:			
1960	87,409	3,574	4.3
1950	83,835	8,025	10.6
1940	75,810	3,827	5.3
1930	71,983	24,107	50.4
1920	47,876	15,234	46.7
1910	32,642	8,743	36.6
1900	23,899	7,176	42.9
1890	16,723	6,153	58.2
1880	10,570	3,128	42.0
1870	7,442	664	9.8
1860	6,778	1,761	35.1
1850	5,017	1,531	43.9
1840	3,486	1,285	58.4
1830	2,201	578	35.6
1820	1,623	342	26.7
1810	1,281	200	18.5
1800	1,081	...	...
REVERE:			
1960	40,080	3,317	9.0
1950	36,763	2,358	6.9
1940	34,405	-1,275	-3.6
1930	35,680	6,857	23.8
1920	28,823	10,604	58.2
1910	18,219	7,824	75.3
1900	10,395	4,727	83.4
1890	5,668	3,405	150.5
1880	2,263	1,066	89.1
1870	1,197	276	30.0
1860	921	-14	-1.5
1850	935	...	...
SALEM:			
1960	39,211	-2,669	-6.4
1950	41,880	667	1.6
1940	41,213	-2,140	-4.9
1930	43,353	824	1.9
1920	42,529	-1,168	-2.7
1910	43,697	7,741	21.5
1900	35,956	5,155	16.7
1890	30,801	3,238	11.7
1880	27,563	3,446	14.3
1870	24,117	1,865	8.4
1860	22,252	1,988	9.8
1850	20,264	5,182	34.4
1840	15,082	1,187	8.5
1830	13,895	1,164	9.1
1820	12,731	118	0.9
1810	12,613	3,156	33.4
1800	9,457	1,536	19.4
1790	7,921	...	...
SOMERVILLE:			
1960	94,697	-7,654	-7.5
1950	102,351	174	0.2
1940	102,177	-1,731	-1.7
1930	103,908	10,817	11.6
1920	93,091	15,855	20.5
1910	77,236	15,593	25.3
1900	61,643	21,491	53.5
1890	40,152	15,219	61.0
1880	24,933	10,248	69.8
1870	14,685	6,660	83.0
1860	8,025	4,485	126.7
1850	3,540	...	...
SPRINGFIELD:			
1960	174,463	12,064	7.4
1950	162,399	12,845	8.6
1940	149,554	-346	-0.2
1930	149,900	20,286	15.7
1920	129,614	40,688	45.8
1910	88,926	26,867	43.3
1900	62,059	17,880	40.5
1890	44,179	10,839	32.5
1880	33,340	6,637	24.9
1870	26,703	11,504	75.7
1860	15,199	3,433	29.2
1850	11,766	781	7.1
1840	10,985	4,201	61.9
1830	6,784	2,870	73.3
1820	3,914	1,147	41.5
1810	2,767	455	19.7
1800	2,312	738	46.9
1790	1,574	...	...
TAUNTON:			
1960	41,132	1,023	2.6
1950	40,109	2,714	7.3
1940	37,395	40	0.1
1930	37,355	218	0.6
1920	37,137	2,878	8.4
1910	34,259	3,223	10.4
1900	31,036	5,588	22.0
1890	25,448	4,235	20.0
1880	21,213	2,584	13.9
1870	18,629	3,253	21.2
1860	15,376	4,935	47.3
1850	10,441	2,796	36.6
1840	7,645	1,603	26.5
1830	6,042	1,522	33.7
1820	4,520	613	15.7
1810	3,907	47	1.2
1800	3,860	56	1.5
1790	3,804	...	...
WALTHAM:			
1960	55,413	8,226	17.4
1950	47,187	7,167	17.9
1940	40,020	773	2.0
1930	39,247	8,332	27.0
1920	30,915	3,081	11.1
1910	27,834	4,353	18.5
1900	23,481	4,774	25.5
1890	18,707	6,995	59.7
1880	11,712	2,647	29.2
1870	9,065	2,668	41.7
1860	6,397	1,933	43.3
1850	4,464	1,960	78.3
1840	2,504	647	34.8
1830	1,857	180	10.7
1820	1,677	663	65.4
1810	1,014	111	12.3
1800	903	21	2.4
1790	882	...	...
WESTFIELD:			
1960	26,302	5,340	25.5
1950	20,962	2,169	11.5
1940	18,793	-982	-5.0
1930	19,775	1,171	6.3
1920	18,604	2,560	16.0
1910	16,044	3,734	30.3
1900	12,310	2,505	25.5
1890	9,805	2,218	29.2
1880	7,587	1,068	16.4
1870	6,519	1,464	29.0
1860	5,055	875	20.9
1850	4,180	654	18.5
1840	3,526	586	19.9
1830	2,940	272	10.2
1820	2,668	538	25.3
1810	2,130	-55	-2.5
1800	2,185	-19	-0.9
1790	2,204	...	...
WOBURN:			
1960	31,214	10,722	52.3
1950	20,492	741	3.8
1940	19,751	317	1.6
1930	19,434	2,860	17.3
1920	16,574	1,266	8.3
1910	15,308	1,054	7.4
1900	14,254	755	5.6
1890	13,499	2,568	23.5
1880	10,931	2,371	27.7
1870	8,560	2,273	36.2
1860	6,287	2,331	58.9
1850	3,956	963	32.2
1840	2,993	1,016	51.4
1830	1,977	458	30.2
1820	1,519	300	24.6
1810	1,219	-9	-0.7
1800	1,228	-499	-28.9
1790	1,727	...	...
WORCESTER:			
1960	186,587	-16,899	-8.3
1950	203,486	9,792	5.1
1940	193,694	-1,617	-0.8
1930	195,311	15,557	8.7
1920	179,754	33,768	23.1
1910	145,986	27,565	23.3
1900	118,421	33,766	39.9
1890	84,655	26,364	45.2
1880	58,291	17,186	41.8
1870	41,105	16,145	64.7
1860	24,960	7,911	46.4
1850	17,049	9,552	127.4
1840	7,497	3,324	79.7
1830	4,173	1,211	40.9
1820	2,962	385	14.9
1810	2,577	166	6.9
1800	2,411	316	15.1
1790	2,095	...	...

Table 6.—AREA AND POPULATION OF COUNTIES, URBAN AND RURAL: 1960 AND 1950

[Minus sign (-) denotes decrease. Percent not shown where less than 0.1]

County	Map reference	Land area in square miles, 1960	1960 population									1950 population			Percent increase, 1950 to 1960		
			Total		Urban				Rural								
			Number	Per square mile	Total	Percent of total population	Urbanized areas	Other urban territory	Total	Places of 1,000 to 2,500	Other rural territory	Total	Urban	Rural	Total	Urban	Rural
The State	...	7,867	5,148,578	654.5	4,302,530	83.6	3,874,568	427,962	846,048	108,731	737,317	4,690,514	3,959,239	731,275	9.8	8.7	15.7
Barnstable	E-11	399	70,286	176.2	11,793	16.8	...	11,793	58,493	12,162	46,331	46,805	10,693	36,112	50.2	10.3	62.0
Berkshire	B-2	942	142,135	150.9	105,609	74.3	62,306	43,303	36,526	4,161	32,365	132,966	102,608	30,358	6.9	2.9	20.3
Bristol	D-8	556	398,488	716.7	335,365	84.2	289,559	45,806	63,123	2,668	60,455	381,569	323,857	57,712	4.4	3.6	9.4
Dukes	F-10	106	5,829	55.0	...	...	...	...	5,829	3,909	1,920	5,633	...	5,633	3.5	...	3.5
Essex	A-8	500	568,831	1,137.7	516,138	90.7	458,592	57,546	52,693	4,292	48,401	522,384	468,202	54,182	8.9	10.2	-2.7
Franklin	A-3	707	54,864	77.6	22,995	41.9	...	22,995	31,869	5,728	26,141	52,747	24,302	28,445	4.0	-5.4	12.0
Hampden	C-3	621	429,353	691.4	373,492	87.0	366,522	6,970	55,861	3,655	52,206	367,971	319,473	48,498	16.7	16.9	15.2
Hampshire	B-3	528	103,229	195.5	68,747	66.6	51,791	16,956	34,482	2,339	32,143	87,594	54,992	32,602	17.8	25.0	5.8
Middlesex	A-6	829	1,238,742	1,494.3	1,063,744	85.9	1,015,414	48,330	174,998	19,399	155,599	1,064,569	926,478	138,091	16.4	14.8	26.7
Nantucket	G-11	46	3,559	77.4	2,804	78.8	...	2,804	755	...	755	3,484	2,901	583	2.2	-3.3	29.5
Norfolk	D-8	398	510,256	1,282.1	440,607	86.4	419,823	20,784	69,649	7,634	62,015	392,308	310,740	81,568	30.1	41.8	-14.6
Plymouth	D-9	664	248,449	374.2	148,343	59.7	121,439	26,904	100,106	10,401	89,705	189,468	109,743	79,725	31.1	35.2	25.6
Suffolk	C-8	55	791,329	14,387.8	791,329	100.0	791,329	...	...	...	...	896,615	896,615	...	-11.7	-11.7	...
Worcester	A-5	1,516	583,228	384.7	421,564	72.3	297,793	123,771	161,664	32,383	129,281	546,401	408,635	137,766	6.7	3.2	17.3

Table 7.—POPULATION OF COUNTIES, BY MINOR CIVIL DIVISIONS: 1940 TO 1960

["U" denotes an unincorporated place. For changes in boundaries, etc., between 1940 and 1950, see table 6 for this State in *U.S. Census of Population: 1950*, Vol. I or II. Total population of a place located in 2 or more minor civil divisions appears in table 8]

County and minor civil division	1960	1950	1940
BARNSTABLE COUNTY	70,286	46,805	37,295
Barnstable town	13,465	10,480	8,333
Hyannis (U)	5,139	4,235	...
Osterville (U)	1,094	1,003	...
Bourne town	14,011	4,720	3,315
Buzzards Bay (U)	2,170	1,459	...
Brewster town	1,236	987	827
Chatham town	3,273	2,457	2,136
Chatham (U)	1,479	1,225	...
Dennis town	3,727	2,499	2,015
Dennis Port (U)	1,271	1,080	...
Eastham town	1,200	860	582
Falmouth town	13,037	8,662	6,878
East Falmouth (U)	1,655	1,405	...
Falmouth (U)	3,308	2,713	...
Harwich town	3,747	2,649	2,535
Mashpee town	867	438	434
Orleans town	2,342	1,759	1,451
Provincetown town	3,389	3,795	3,668
Provincetown (U)	3,346	3,745	...
Sandwich town	2,082	2,418	1,360
Sandwich (U)	1,099	1,007	...
Truro town	1,002	661	585
Wellfleet town	1,404	1,123	890
Yarmouth town	5,504	3,297	2,286
South Yarmouth (U)	2,029	1,185	...
West Yarmouth (U)	1,365	1,355	...
BERKSHIRE COUNTY	142,135	132,966	122,273
Adams town	12,391	12,034	12,608
Adams (U)	11,949	...	...
Alford town	256	212	201
Becket town	770	755	689
Cheshire town	2,472	2,022	1,708
Cheshire (U)	1,078	...	...
Clarksburg town	1,741	1,630	1,317
Dalton town	6,436	4,772	4,206
Egremont town	895	731	463
Florida town	569	479	421
Great Barrington town	6,624	6,712	5,824
Great Barrington (U)	2,943	3,913	...
Housatonic (U)	1,370	1,601	...
Hancock town	455	445	332
Hinsdale town	1,414	1,560	1,235
Lanesborough town	2,933	2,069	1,321
Lee town	5,271	4,820	4,222
Lee (U)	3,078	2,847	...
Lenox town	4,253	3,627	2,884
Lenox (U)	1,713	1,604	...
Monterey town	480	367	320
Mount Washington town	34	34	57
New Ashford town	165	118	87
New Marlborough town	1,083	989	956
North Adams city	19,905	21,567	22,213
Otis town	473	359	364
Peru town	197	143	142
Pittsfield city	57,879	53,348	49,684
Richmond town	890	737	624
Sandisfield town	536	437	421

County and minor civil division	1960	1950	1940
BERKSHIRE COUNTY--Con.			
Savoy town	277	291	300
Sheffield town	2,138	2,150	1,709
Stockbridge town	2,161	2,311	1,815
Tyringham town	197	235	213
Washington town	290	281	267
West Stockbridge town	1,244	1,165	1,062
Williamstown town	7,322	6,194	4,294
Williamstown (U)	5,428	5,015	...
Windsor town	384	372	314
BRISTOL COUNTY	398,488	381,569	364,637
Acushnet town	5,755	4,401	4,145
Attleboro city	27,118	23,809	22,071
Berkley town	1,609	1,284	1,130
Dartmouth town	14,607	11,115	9,011
Dighton town	3,769	2,950	2,983
North Dighton (U)	1,167	...	...
Easton town	9,078	6,244	5,135
Fairhaven town	14,339	12,764	10,938
Fall River city	99,942	111,963	115,428
Freetown town	3,039	2,104	1,584
Mansfield town	7,773	7,184	6,530
Mansfield (U)	4,674	4,808	...
New Bedford city	102,477	109,189	110,341
North Attleborough town	14,777	12,146	10,359
Norton town	6,818	4,401	3,107
Norton (U)	1,501	...	...
Raynham town	4,150	2,426	2,141
Rehoboth town	4,953	3,700	2,736
Seekonk town	8,399	6,104	4,912
Somerset town	12,196	8,566	5,873
Swansea town	9,916	6,121	4,684
Taunton city	41,132	40,109	37,395
Westport town	6,641	4,989	4,134
DUKES COUNTY	5,829	5,633	5,669
Chilmark town	238	183	226
Edgartown town	1,474	1,508	1,370
Edgartown (U)	1,118	1,264	...
Gay Head town	103	88	127
Gosnold town	66	56	136
Oak Bluffs town	1,419	1,521	1,584
Oak Bluffs (U)	1,027	1,487	...
Tisbury town	2,169	1,930	1,966
Vineyard Haven (U)	1,701	1,864	...
West Tisbury town	360	347	260
ESSEX COUNTY	568,831	522,384	496,313
Amesbury town	10,787	10,851	10,862
Amesbury (U)	9,625	9,711	...
Andover town	15,878	12,437	11,122
Beverly city	36,108	28,884	25,537
Boxford town	2,010	926	778
Danvers town	21,926	15,720	14,179
Essex town	2,238	1,794	1,384
Georgetown town	3,755	2,411	1,803
Georgetown (U)	2,005	1,578	...

County and minor civil division	1960	1950	1940
ESSEX COUNTY--Con.			
Gloucester city	25,789	25,167	24,046
Groveland town	3,297	2,340	2,122
Hamilton town	5,488	2,764	2,037
Haverhill city	46,346	47,280	46,752
Ipswich town	8,544	6,895	6,348
Ipswich (U)	4,617	4,952	...
Lawrence city	70,933	80,536	84,323
Lynn city	94,478	99,738	98,123
Lynnfield town	8,398	3,927	2,287
Manchester town	3,932	2,868	2,472
Marblehead town	18,521	13,765	10,856
Merrimac town	3,261	2,804	2,320
Methuen town	28,114	24,477	21,880
Middleton town	3,718	2,916	2,348
Nahant town	3,960	2,679	1,835
Newbury town	2,519	1,994	1,599
Newburyport city	14,004	14,111	13,916
North Andover town	10,908	8,485	7,524
Peabody city	32,202	22,645	21,711
Rockport town	4,616	4,231	3,556
Pigeon Cove (U)	1,064	...	...
Rockport (U)	3,511	2,911	...
Rowley town	2,783	1,768	1,533
Rowley (U)	1,223	...	...
Salem city	39,211	41,880	41,213
Salisbury town	3,154	2,695	2,376
Saugus town	20,666	17,162	14,825
Swampscott town	13,294	11,580	10,761
Topsfield town	3,351	1,412	1,150
Wenham town	2,798	1,644	1,220
West Newbury town	1,844	1,598	1,515
FRANKLIN COUNTY	54,864	52,747	49,453
Ashfield town	1,131	977	872
Bernardston town	1,370	1,117	954
Buckland town	1,664	1,605	1,527
Shelburne Falls (U) (pt.)	1,014	1,142	...
Charlemont town	897	855	789
Colrain town	1,426	1,546	1,497
Conway town	875	873	944
Deerfield town	3,338	3,086	2,684
South Deerfield (U)	1,253	1,418	...
Erving town	1,272	1,322	1,328
Millers Falls (U) (pt.)	568	594	...
Gill town	1,203	1,070	931
Greenfield town	17,690	17,349	15,672
Greenfield (U)	14,389	15,075	...
Hawley town	231	244	257
Heath town	304	305	359
Leverett town	914	791	688
Leyden town	343	306	260
Monroe town	210	174	207
Montague town	7,836	7,812	7,582
Millers Falls (U) (pt.)	631	540	...
Turners Falls (U)	4,917	5,179	...
New Salem town	397	392	357
Northfield town	2,320	2,246	1,975
Northfield (U)	1,179	...	...

Table 7.—POPULATION OF COUNTIES, BY MINOR CIVIL DIVISIONS: 1940 TO 1960—Con.

["U" denotes an unincorporated place. For changes in boundaries, etc., between 1940 and 1950, see table 6 for this State in *U.S. Census of Population: 1950, Vol. I or II.* Total population of a place located in 2 or more minor civil divisions appears in table 8]

County and minor civil division	1960	1950	1940
FRANKLIN COUNTY--Con.			
Orange town	6,154	5,894	5,611
Orange (U)	3,689	4,048	...
Rowe town	231	199	233
Shelburne town	1,739	1,756	1,636
Shelburne Falls (U) (pt.)	1,083	1,222	...
Shutesbury town	265	213	191
Sunderland town	1,279	905	1,085
Warwick town	426	429	444
Wendell town	292	342	391
Whately town	1,037	939	979
HAMPDEN COUNTY	429,353	367,971	332,107
Agawam town	15,718	10,166	7,842
Blandford town	636	597	479
Brimfield town	1,414	1,182	1,012
Chester town	1,155	1,292	1,284
Chicopee city	61,553	49,211	41,664
East Longmeadow town	10,294	4,881	3,403
Granville town	874	740	668
Hampden town	2,345	1,322	1,023
Holland town	561	377	247
Holyoke city	52,689	54,661	53,750
Longmeadow town	10,565	6,508	5,790
Ludlow town	13,805	8,660	8,181
Monson town	6,712	6,125	5,597
Monson (U)	2,413	2,436	...
Montgomery town	333	157	178
Palmer town	10,358	9,533	9,149
Palmer (U)	3,888	3,440	...
Three Rivers (U)	3,082	2,359	...
Russell town	1,366	1,298	1,242
Southwick town	5,139	2,855	1,579
Southwick (U)	1,242	...	...
Springfield city	174,463	162,399	149,554
Tolland town	101	107	129
Wales town	659	497	367
Westfield city	26,302	20,962	18,793
West Springfield town	24,924	20,438	17,135
Wilbraham town	7,387	4,003	3,041
HAMPSHIRE COUNTY	103,229	87,594	72,461
Amherst town	13,718	10,856	6,410
Amherst (U)	10,306	7,900	...
North Amherst (U)	1,009	...	...
Belchertown town	5,186	4,487	3,503
Chesterfield town	556	496	422
Cummington town	550	620	608
Easthampton town	12,326	10,694	10,316
Goshen town	385	321	237
Granby town	4,221	1,861	1,085
Hadley town	3,099	2,639	2,576
Hatfield town	2,350	2,179	2,216
Hatfield (U)	1,330	...	...
Huntington town	1,392	1,257	1,340
Middlefield town	315	295	201
Northampton city	30,058	29,063	24,794
Pelham town	805	579	568
Plainfield town	237	228	264
Southampton town	2,192	1,387	950
South Hadley town	14,956	10,145	6,856
Ware town	7,517	7,517	7,557
Ware (U)	6,650	6,217	...
Westhampton town	583	452	403
Williamsburg town	2,186	2,056	1,684
Worthington town	597	462	471
MIDDLESEX COUNTY	1,238,742	1,064,569	971,390
Acton town	7,238	3,510	2,701
South Acton (U)	1,114	...	...
Arlington town	49,953	44,353	40,013
Ashby town	1,883	1,464	1,026
Ashland town	7,779	3,500	2,479
Ayer town	14,927	5,740	3,572
Ayer (U)	3,323	3,107	...
Bedford town	10,969	5,234	3,807
Belmont town[1]	28,715	27,381	26,867
Billerica town	17,867	11,101	7,933
Pinehurst (U)	1,991	2,905	...
Boxborough town	744	439	376
Burlington town	12,852	3,250	2,275
Cambridge city[1]	107,716	120,740	110,879
Carlisle town	1,488	876	747
Chelmsford town[1]	15,130	9,407	8,077
Concord town	12,517	8,623	7,972
Concord (U)	3,188	2,299	...
West Concord (U)	1,556	1,285	...
Dracut town	13,674	8,666	7,339
Dunstable town	824	522	447
Everett city	43,544	45,982	46,784
Framingham town	44,526	28,086	23,214
Groton town	3,904	2,889	2,550
Groton (U)	1,178	...	...
Holliston town	6,222	3,753	3,000
Holliston (U)	2,447	1,908	...
Hopkinton town	4,932	3,486	2,697
Hopkinton (U)	2,754	1,829	...
MIDDLESEX COUNTY--Con.			
Hudson town	9,666	8,211	8,042
Hudson (U)	7,897	...	...
Lexington town[1]	27,691	17,335	13,187
Lincoln town	5,613	2,427	1,783
Littleton town	5,109	2,349	1,651
Littleton Common (U)	2,277	1,017	...
Lowell city[1]	92,107	97,249	101,389
Malden city	57,676	59,804	58,010
Marlborough city	18,819	15,756	15,154
Maynard town	7,695	6,978	6,812
Medford city[1]	64,971	66,113	63,083
Melrose city	29,619	26,988	25,333
Natick town[1]	28,831	19,838	13,851
Newton city	92,384	81,994	69,873
North Reading town	8,331	4,402	2,886
Pepperell town	4,336	3,460	3,114
Reading town	19,259	14,006	10,866
Sherborn town	1,806	1,245	1,022
Shirley town	5,202	4,271	2,608
Shirley (U)	1,762	1,082	...
Somerville city	94,697	102,351	102,177
Stoneham town	17,821	13,229	10,765
Stow town	2,573	1,700	1,243
Sudbury town	7,447	2,596	1,754
Tewksbury town	15,902	7,505	6,261
Silver Lake (U) (pt.)	2,109	857	...
Tewksbury (U)	1,151	...	...
Townsend town	3,650	2,817	2,065
Townsend Center (U)	1,101	...	...
Tyngsborough town	3,302	2,059	1,634
Wakefield town	24,295	19,633	16,223
Waltham city	55,413	47,187	40,020
Watertown town	39,092	37,329	35,427
Wayland town	10,444	4,407	3,505
Westford town	6,261	4,262	3,830
Forge village (U)	1,191	1,115	...
Nabnasset (U)	1,381	...	...
Weston town[1]	8,261	5,026	3,590
Wilmington town	12,475	7,039	4,645
Silver Lake (U) (pt.)	2,545	1,167	...
Wilmington (U)	2,250	1,331	...
Winchester town[1]	19,376	15,509	15,081
Woburn city	31,214	20,492	19,751
NANTUCKET COUNTY	3,559	3,484	3,401
Nantucket town	3,559	3,484	3,401
Nantucket (U)	2,804	2,901	...
NORFOLK COUNTY	510,256	392,308	325,180
Avon town	4,301	2,666	2,335
Bellingham town	6,774	4,100	2,979
Braintree town	31,069	23,161	16,378
Brookline town	54,044	57,589	49,786
Canton town	12,771	7,465	6,381
Cohasset town	5,840	3,731	3,111
Cohasset (U)	2,748	2,009	...
Dedham town	23,869	18,487	15,508
Dover town	2,846	1,722	1,374
Foxborough town	10,136	7,030	6,303
Foxborough (U)	3,169	2,774	...
Franklin town	10,530	8,037	7,303
Franklin (U)	6,391	5,348	...
Holbrook town	10,104	4,004	3,330
Medfield town	6,021	4,549	4,384
Medfield (U)	2,424	1,696	...
Medway town	5,168	3,744	3,297
Medway (U)	1,602	1,276	...
West Medway (U)	1,818	1,625	...
Millis town	4,374	2,551	2,278
Millis-Clicquot (U)	2,588	1,419	...
Milton town	26,375	22,395	18,708
Needham town	25,793	16,313	12,445
Norfolk town	3,471	2,704	2,294
Norwood town	24,898	16,636	15,383
Plainville town	3,810	2,088	1,302
Quincy city	87,409	83,835	75,810
Randolph town	18,900	9,982	7,634
Sharon town[2]	10,070	4,847	3,737
Sharon (U)	5,888	2,815	...
Stoughton town[2]	16,328	11,146	8,632
Walpole town	14,068	9,109	7,443
Wellesley town	26,071	20,549	15,127
Westwood town	10,354	5,837	3,376
Weymouth town	48,177	32,690	23,868
Wrentham town	6,685	5,341	4,674
Wrentham (U)	1,790	1,119	...
PLYMOUTH COUNTY	248,449	189,468	168,824
Abington town	10,607	7,152	5,708
Bridgewater town	10,276	9,512	8,902
Bridgewater (U)	4,296	3,445	...
Brockton city	72,813	62,860	62,343
Carver town	1,949	1,530	1,469
Duxbury town	4,727	3,167	2,359
Duxbury (U)	1,069	...	...
East Bridgewater town	6,139	4,412	3,832
PLYMOUTH COUNTY--Con.			
Halifax town	1,599	944	867
Hanover town	5,923	3,389	2,875
Hanson town	4,370	3,264	2,570
Hingham town	15,378	10,665	8,003
Hull town	7,055	3,379	2,167
Kingston town	4,302	3,461	2,783
Kingston (U)	1,301	1,366	...
Lakeville town	3,209	2,066	1,780
Marion town	2,881	2,250	2,030
Marion (U)	1,160	...	...
Marshfield town	6,748	3,267	2,419
Mattapoisett town	3,117	2,265	1,608
Mattapoisett (U)	1,640	...	...
Middleborough town	11,065	10,164	9,032
Middleborough (U)	6,003	5,889	...
Norwell town	5,207	2,515	1,871
Pembroke town	4,919	2,579	1,718
Plymouth town	14,445	13,608	13,100
North Plymouth (U)	3,467	...	...
Plymouth (U)	6,488	10,540	...
Plympton town	821	697	532
Rochester town	1,559	1,328	1,269
Rockland town	13,119	8,960	8,087
Scituate town	11,214	5,993	4,130
North Scituate (U)	3,421	1,682	...
Scituate (U)	3,229	1,457	...
Shore Acres-Sand Hill (U)	1,778	1,026	...
Wareham town	9,461	7,569	6,364
Onset (U)	1,714	1,674	...
Wareham-Wareham Center (U)	1,739	1,460	...
West Bridgewater town	5,061	4,059	3,247
Whitman town	10,485	8,413	7,759
SUFFOLK COUNTY	791,329	896,615	863,248
Boston city	697,197	801,444	770,816
Chelsea city	33,749	38,912	41,259
Revere city	40,080	36,763	34,405
Winthrop town	20,303	19,496	16,768
WORCESTER COUNTY	583,228	546,401	504,470
Ashburnham town	2,758	2,603	2,255
Athol town	11,637	11,554	11,180
Athol (U)	10,161	9,708	...
Auburn town	14,047	8,840	6,629
Barre town	3,479	3,406	3,528
Barre (U)	1,065	...	...
Berlin town	1,742	1,349	1,057
Blackstone town	5,130	4,968	4,566
Bolton town	1,264	956	775
Boylston town	2,367	1,700	1,388
Brookfield town	1,751	1,567	1,393
Charlton town	3,685	3,136	2,557
Clinton town	12,848	12,287	12,440
Douglas town	2,559	2,624	2,617
East Douglas (U)	1,695	1,846	...
Dudley town	6,510	5,261	4,616
Merino village (U)	3,099	3,118	...
East Brookfield town	1,533	1,243	1,016
East Brookfield (U)	1,150	...	...
Fitchburg city	43,021	42,691	41,824
Gardner city	19,038	19,581	20,206
Grafton town	10,627	8,281	7,457
Farnumsville (U)	1,041	...	...
Fisherville (U)	1,663	...	...
Hardwick town	2,340	2,348	2,154
Gilbertville (U)	1,202	1,039	...
Harvard town	2,563	3,983	1,790
Holden town	10,117	5,975	3,924
Holden (U)	1,704	1,812	...
Hopedale town	3,987	3,479	3,113
Hopedale (U)	2,904	2,797	...
Hubbardston town	1,217	1,134	1,022
Lancaster town	3,958	3,601	2,963
South Lancaster (U)	1,891	1,462	...
Leicester town	8,177	6,029	4,851
Leicester (U)	1,750	1,465	...
Rochdale (U)	1,058	...	...
Leominster city	27,929	24,075	22,226
Lunenburg town	6,334	3,906	2,195
Mendon town	2,068	1,619	1,315
Milford town	15,749	15,442	15,388
Milford (U)	13,722	14,396	...
Millbury town	9,623	8,347	6,983
Millville town	1,567	1,692	1,722
Millville (U)	1,141	1,407	...
New Braintree town	509	478	439
Northborough town	6,687	3,122	2,382
Northborough (U)	2,516	1,442	...
Northbridge town	10,800	10,476	10,242
Northbridge (U)	2,128	...	...
Whitinsville (U)	5,102	5,662	...
North Brookfield town	3,616	3,444	3,304
North Brookfield (U)	2,615	2,599	...
Oakham town	524	455	423
Oxford town	9,282	5,851	4,623
North Oxford (U)	1,466	...	...
Oxford (U)	6,985	3,238	...

See footnotes at end of table, p. 13.

Table 7.—POPULATION OF COUNTIES, BY MINOR CIVIL DIVISIONS: 1940 TO 1960—Con.

["U" denotes an unincorporated place. For changes in boundaries, etc., between 1940 and 1950, see table 6 for this State in *U.S. Census of Population: 1950*, Vol. I or II. Total population of a place located in 2 or more minor civil divisions appears in table 8]

County and minor civil division	1960	1950	1940
WORCESTER COUNTY--Con.			
Paxton town	2,399	1,066	791
Petersham town	890	814	923
Phillipston town	695	638	481
Princeton town	1,360	1,032	713
Royalston town	800	838	795
Rutland town	3,253	3,056	2,181
Rutland (U)	1,774	1,629	...
Shrewsbury town	16,622	10,594	7,586
Southborough town	3,996	2,760	2,231
Southborough (U)	1,114	...	...
Southbridge town	16,523	17,519	16,825
Southbridge (U)	15,889	16,748	...
Spencer town	7,838	7,027	6,641
Spencer (U)	5,593	5,259	...
WORCESTER COUNTY--Con.			
Sterling town	3,193	2,166	1,713
Sturbridge town	3,604	2,805	2,227
Sutton town	3,638	3,102	2,749
Templeton town	5,371	4,757	4,601
Baldwinsville (U)	1,631	1,407	...
Upton town	3,127	2,656	2,249
Upton-West Upton (U)	1,991	1,765	...
Uxbridge town	7,789	7,007	6,417
North Uxbridge (U)	1,882	...	...
Uxbridge (U)	3,377	...	...
Warren town	3,383	3,406	3,531
Warren (U)	1,616	1,550	...
West Warren (U)	1,124	1,244	...
WORCESTER COUNTY--Con.			
Webster town	13,680	13,194	13,186
Webster (U)	12,072	12,160	...
Westborough town	9,599	7,378	6,463
Westborough (U)	4,011	3,443	...
West Boylston town	5,526	2,570	1,822
West Brookfield town	2,053	1,674	1,387
West Brookfield (U)	1,250	1,104	...
Westminster town	4,022	2,768	2,126
Westminster (U)	1,047	...	...
Winchendon town	6,237	6,585	6,575
Winchendon (U)	3,839	4,019	...
Worcester city	186,587	203,486	193,694

[1] MIDDLESEX.--Part of Belmont town transferred to Cambridge city. Part of Chelmsford town annexed to Lowell city. Part of Winchester town transferred to Lexington town. Part of Weston town transferred to Natick town. Part of Medford city detached and area transferred to Winchester town.
[2] NORFOLK.--Part of Stoughton town annexed to Sharon town.

Table 8.—POPULATION OF ALL INCORPORATED PLACES AND URBAN TOWNS, AND OF UNINCORPORATED PLACES OF 1,000 OR MORE: 1940 TO 1960—Con.

["U" denotes an unincorporated place. "UT" denotes an urban town. Asterisk (*) denotes an incorporated place under 2,500 located in an urbanized area]

Place	County	1960	1950	1940
Adams (U)	Berkshire	11,949	...	...
Amesbury (U)	Essex	9,625	9,711	...
Amherst (U)	Hampshire	10,306	7,900	...
Arlington (UT)	Middlesex	49,953	44,353	40,013
Athol (U)	Worcester	10,161	9,708	...
Attleboro	Bristol	27,118	23,809	22,071
Ayer (U)	Middlesex	3,323	3,107	...
Baldwinsville (U)	Worcester	1,631	1,407	...
Barre (U)	Worcester	1,065	...	...
Belmont (UT)	Middlesex	28,715	27,381	26,867
Beverly	Essex	36,108	28,884	25,537
Boston	Suffolk	697,197	801,444	770,816
Braintree (UT)	Norfolk	31,069	23,161	16,378
Bridgewater (U)	Plymouth	4,296	3,445	...
Brockton	Plymouth	72,813	62,860	62,343
Brookline (UT)	Norfolk	54,044	57,589	49,786
Buzzards Bay (U)	Barnstable	2,170	1,459	...
Cambridge	Middlesex	107,716	120,740	110,879
Chatham (U)	Barnstable	1,479	1,225	...
Chelsea	Suffolk	33,749	38,912	41,259
Cheshire (U)	Berkshire	1,078	...	...
Chicopee	Hampden	61,553	49,211	41,664
Clinton (UT)	Worcester	12,848	12,287	12,440
Cohasset (U)	Norfolk	2,748	2,009	...
Concord (U)	Middlesex	3,188	2,299	...
Danvers (UT)	Essex	21,926	15,720	14,179
Dedham (UT)	Norfolk	23,869	18,487	15,508
Dennis Port (U)	Barnstable	1,271	1,080	...
Duxbury (U)	Plymouth	1,069	...	...
East Brookfield (U)	Worcester	1,150	...	...
East Douglas (U)	Worcester	1,695	1,846	...
East Falmouth (U)	Barnstable	1,655	1,405	...
Edgartown (U)	Dukes	1,181	1,264	...
Everett	Middlesex	43,544	45,982	46,784
Fall River	Bristol	99,942	111,963	115,428
Falmouth (U)	Barnstable	3,308	2,713	...
Farnumsville (U)	Worcester	1,041	...	...
Fisherville (U)	Worcester	1,663	...	...
Fitchburg	Worcester	43,021	42,691	41,824
Forge Village (U)	Middlesex	1,191	1,115	...
Foxborough (U)	Norfolk	3,169	2,774	...
Framingham (UT)	Middlesex	44,526	28,086	23,214
Franklin (U)	Norfolk	6,391	5,348	...
Gardner	Worcester	19,038	19,581	20,206
Georgetown (U)	Essex	2,005	1,578	...
Gilbertville (U)	Worcester	1,202	1,039	...
Gloucester	Essex	25,789	25,167	24,046
Great Barrington (U)	Berkshire	2,943	3,913	...
Greenfield (U)	Franklin	14,389	15,075	...
Groton (U)	Middlesex	1,178	...	...
Hatfield (U)	Hampshire	1,330	...	...
Haverhill	Essex	46,346	47,280	46,752
Holden (U)	Worcester	1,704	...	...
Holliston (U)	Middlesex	2,447	1,908	...
Holyoke	Hampden	52,689	54,661	53,750
Hopedale (U)	Worcester	2,904	2,797	...
Hopkinton (U)	Middlesex	2,754	1,829	...
Housatonic (U)	Berkshire	1,370	1,601	...
Hudson (U)	Middlesex	7,897	...	...
Hull (UT)	Plymouth	7,055	3,379	2,167
Hyannis (U)	Barnstable	5,139	4,235	...
Ipswich (U)	Essex	4,617	4,952	...
Kingston (U)	Plymouth	1,301	1,366	...
Lawrence	Essex	70,933	80,536	84,323
Lee (U)	Berkshire	3,078	2,847	...
Leicester (U)	Worcester	1,750	...	...
Lenox (U)	Berkshire	1,713	1,604	...
Leominster	Worcester	27,929	24,075	22,226
Lexington (UT)	Middlesex	27,691	17,335	13,187
Littleton Common (U)	Middlesex	2,277	1,017	...
Lowell	Middlesex	92,107	97,249	101,389
Lynn	Essex	94,478	99,738	98,123
Malden	Middlesex	57,676	59,804	58,010
Mansfield (U)	Bristol	4,674	4,808	...
Marblehead (UT)	Essex	18,521	13,765	10,856
Marion (U)	Plymouth	1,160	...	...
Marlborough	Middlesex	18,819	15,756	15,154
Mattapoisett (U)	Plymouth	1,640	...	...
Maynard (UT)	Middlesex	7,695	6,978	6,812
Medfield (U)	Norfolk	2,424	1,696	...
Medford	Middlesex	64,971	66,113	63,083
Medway (U)	Norfolk	1,602	1,276	...
Melrose	Middlesex	29,619	26,988	25,333
Merino Village (U)	Worcester	3,099	3,118	...
Methuen (UT)	Essex	28,114	24,477	21,880
Middleborough (U)	Plymouth	6,003	5,889	...
Milford (U)	Worcester	13,722	14,396	...
Millers Falls (U)	Franklin	1,199	1,134	...
Millis-Clicquot (U)	Norfolk	2,588	1,419	...
Millville (U)	Worcester	1,141	1,407	...
Milton (UT)	Norfolk	26,375	22,395	18,708
Monson (U)	Hampden	2,413	2,436	...
Nabnasset (U)	Middlesex	1,381	...	...
Nahant (UT)	Essex	3,960	2,679	1,835
Nantucket (U)	Nantucket	2,804	2,901	...
Natick (UT)	Middlesex	28,831	19,838	13,851
Needham (UT)	Norfolk	25,793	16,313	12,445
New Bedford	Bristol	102,477	109,189	110,341
Newburyport	Essex	14,004	14,111	13,916
Newton	Middlesex	92,384	81,994	69,873
North Adams	Berkshire	19,905	21,567	22,213
North Amherst (U)	Hampshire	1,009	...	...
Northampton	Hampshire	30,058	29,063	24,794
Northborough (U)	Worcester	2,516	1,442	...
Northbridge (U)	Worcester	2,128	...	...
North Brookfield (U)	Worcester	2,615	2,599	...
North Dighton (U)	Bristol	1,167	...	...
Northfield (U)	Franklin	1,179	...	...
North Oxford (U)	Worcester	1,466	...	...
North Plymouth (U)	Plymouth	3,467	...	...
North Scituate (U)	Plymouth	3,421	...	...
North Uxbridge (U)	Worcester	1,882	...	...
Norton (U)	Bristol	1,501	...	...
Norwood (UT)	Norfolk	24,898	16,636	15,383
Oak Bluffs (U)	Dukes	1,027	1,487	...
Onset (U)	Plymouth	1,714	1,674	...
Orange (U)	Franklin	3,689	4,048	...
Osterville (U)	Barnstable	1,094	1,003	...
Oxford (U)	Worcester	6,985	3,238	...
Palmer (U)	Hampden	3,888	3,440	...
Peabody	Essex	32,202	22,645	21,711
Pigeon Cove (U)	Essex	1,064	...	...
Pinehurst (U)	Middlesex	1,991	2,905	...
Pittsfield	Berkshire	57,879	53,348	49,684
Plymouth (U)	Plymouth	6,488	10,540	...
Provincetown (U)	Barnstable	3,346	3,745	...
Quincy	Norfolk	87,409	83,835	75,810
Randolph (UT)	Norfolk	18,900	9,982	7,634
Reading (UT)	Middlesex	19,259	14,006	10,866
Revere	Suffolk	40,080	36,763	34,405
Rochdale (U)	Worcester	1,058	...	...
Rockport (U)	Essex	3,511	2,911	...
Rowley (U)	Essex	1,223	...	...
Rutland (U)	Worcester	1,774	1,629	...
Salem	Essex	39,211	41,880	41,213
Sandwich (U)	Barnstable	1,099	1,007	...

See footnote at end of table, p. 14.

Table 8.—POPULATION OF ALL INCORPORATED PLACES AND URBAN TOWNS, AND OF UNINCORPORATED PLACES OF 1,000 OR MORE: 1940 TO 1960—Con.

["U" denotes an unincorporated place. "UT" denotes an urban town. Asterisk (*) denotes an incorporated place under 2,500 located in an urbanized area]

Place	County	1960	1950	1940	Place	County	1960	1950	1940
Saugus (UT)	Essex	20,666	17,162	14,825	Wakefield (UT)	Middlesex	24,295	19,633	16,223
Scituate (U)	Plymouth	3,229	1,497	...	Waltham	Middlesex	55,413	47,187	40,020
Sharon (U)	Norfolk	5,888	2,815	...	Ware (U)	Hampshire	6,650	6,217	...
Shelburne Falls (U)	Franklin	2,097	2,364	...	Wareham-Wareham Center (U)	Plymouth	1,739	1,460	...
Shirley (U)	Middlesex	1,762	...	...	Warren (U)	Worcester	1,616	1,550	...
Shore Acres-Sand Hill (U)	Plymouth	1,778	1,026	...	Watertown (UT)	Middlesex	39,092	37,329	35,427
Silver Lake (U)	Middlesex	4,654	2,024	...	Webster (U)	Worcester	12,072	12,160	...
Somerset (UT)	Bristol	12,196	8,566	5,873	Wellesley (UT)	Norfolk	26,071	20,549	15,127
Somerville	Middlesex	94,697	102,351	102,177	Westborough (U)	Worcester	4,011	3,443	...
South Acton (U)	Middlesex	1,114	...	...	West Brookfield (U)	Worcester	1,250	1,104	...
Southborough (U)	Worcester	1,114	...	...	West Concord (U)	Middlesex	1,556	1,285	...
Southbridge (U)	Worcester	15,889	16,748	...	Westfield	Hampden	26,302	20,962	18,793
South Deerfield (U)	Franklin	1,253	1,418	...	West Medway (U)	Norfolk	1,818	1,625	...
South Lancaster (U)	Worcester	1,891	1,462	...	Westminster (U)	Worcester	1,047	...	...
Southwick (U)	Hampden	1,242	...	...	West Warren (U)	Worcester	1,124	1,244	...
South Yarmouth (U)	Barnstable	2,029	1,185	...	West Yarmouth (U)	Barnstable	1,365	1,355	...
Spencer (U)	Worcester	5,593	5,259	...	Weymouth (UT)	Norfolk	48,177	32,690	23,868
Springfield	Hampden	174,463	162,399	149,554	Whitinsville (U)	Worcester	5,102	5,662	...
Stoneham (UT)	Middlesex	17,821	13,229	10,765	Whitman (UT)	Plymouth	10,485	8,413	7,759
Swampscott (UT)	Essex	13,294	11,580	10,761	Williamstown (U)	Berkshire	5,428	5,015	...
Taunton	Bristol	41,132	40,109	37,395	Wilmington (U)	Middlesex	2,250	1,331	...
Tewksbury (U)	Middlesex	1,151	...	...	Winchendon (U)	Worcester	3,839	4,019	...
Three Rivers (U)	Hampden	3,082	2,359	...	Winchester (UT)	Middlesex	19,376	15,509	15,081
Townsend Center (U)	Middlesex	1,101	...	...	Winthrop (UT)	Suffolk	20,303	19,496	16,768
Turners Falls (U)	Franklin	4,917	5,179	...	Woburn	Middlesex	31,214	20,492	19,751
Upton-West Upton (U)	Worcester	1,991	1,765	...	Worcester	Worcester	186,587	203,486	193,694
Uxbridge (U)	Worcester	3,377	...	...	Wrentham (U)	Norfolk	1,790	1,119	...
Vineyard Haven (U)	Dukes	1,701	1,864	...					

NOTE.--Table 8 shows only those towns which are defined as urban in the 1960 Census, as explained in the sections on "Urban-rural residence" and "Places" in the introduction to this report. All towns in the State are shown by county in table 7. An alphabetical listing of all towns in the State is presented in the 1960 Population Census Supplementary Report PC(S1)-9.

Table 9.—1960 POPULATION OF AREAS ANNEXED BETWEEN 1950 AND 1960 BY INCORPORATED PLACES HAVING 2,500 INHABITANTS OR MORE IN 1950

[Minus sign (-) denotes decrease]

Incorporated place	1960 population			1950 population, total	Increase, 1950 to 1960, in 1950 area
	Total	In 1950 area	In annexed area		
Lowell	92,107	92,105	2	97,249	-5,144

Table 10.—POPULATION OF URBANIZED AREAS: 1960 AND 1950

Area	1960	1950
BOSTON (MASS.) URBANIZED AREA		
The area	2,413,236	2,233,448
Boston city	697,197	801,444
Outside central city	1,716,039	1,432,004
The area includes the following minor civil divisions and parts of minor civil divisions:		
Essex County (part)	293,359	251,761
Beverly city	36,108	28,884
Danvers town	21,926	10,020
Hamilton town (part)	2,955	859
Lynn city	94,478	99,738
Lynnfield town (part)	6,473	2,160
Manchester town (part)	2,628	2,044
Marblehead town	18,521	13,765
Nahant town	3,960	2,679
Peabody city	32,202	22,645
Salem city	39,211	41,880
Saugus town	20,666	15,208
Swampscott town	13,294	11,580
Wenham town (part)	937	299
Middlesex County (part)	896,867	791,359
Arlington town	49,953	43,648
Ashland town (part)	5,037	1,773
Bedford town (part)	5,891	(1)
Belmont town	28,715	27,381
Burlington town (part)	3,078	407
Cambridge city	107,716	120,740
Everett city	43,544	45,982
Framingham town	44,526	24,999
Lexington town	27,691	11,288
Lincoln town (part)	1,683	(1)
Malden city	57,676	59,804
Medford city	64,971	66,113
Melrose city	29,619	26,988
Natick town	28,831	13,416
Newton city	92,384	81,994
BOSTON (MASS.) URBANIZED AREA--Con.		
Middlesex County (part)--Con.		
Reading town	19,259	11,608
Somerville city	94,697	102,351
Stoneham town	17,821	12,897
Wakefield town	24,295	17,843
Waltham city	55,413	47,187
Watertown town	39,092	37,329
Wayland town (part)	4,385	2,036
Winchester town	19,376	15,083
Woburn city	31,214	20,492
Norfolk County (part)	403,865	283,293
Braintree town	31,069	18,687
Brookline town	54,044	57,589
Canton town (part)	9,252	(1)
Dedham town	23,869	16,774
Dover town (part)	66	(1)
Holbrook town	10,104	(1)
Milton town	26,375	19,848
Needham town	25,793	14,192
Norwood town	24,898	14,587
Quincy city	87,409	83,835
Randolph town	18,900	4,668
Walpole town (part)	9,180	4,145
Wellesley town	26,071	20,101
Westwood town (part)	8,358	1,480
Weymouth town	48,177	27,387
Plymouth County (part)	28,116	10,420
Hingham town (part)	10,936	7,041
Hull town	7,055	3,379
Rockland town (part)	10,125	(1)
Suffolk County	791,329	896,615
Boston city	697,197	801,444
Chelsea city	33,749	38,912
Revere city	40,080	36,763
Winthrop town	20,303	19,496

[1] Not in area in 1950.

Table 10.—POPULATION OF URBANIZED AREAS: 1960 AND 1950—Con.

Area	1960	1950
BROCKTON (MASS.) URBANIZED AREA		
The area	111,315	92,116
Brockton city	72,813	62,860
Outside central city	38,502	29,256
The area includes the following minor civil divisions and parts of minor civil divisions:		
Bristol County (part)	3,278	1,629
Easton town (part)	3,278	1,629
Norfolk County (part)	14,714	[1]11,038
Avon town (part)	2,637	1,841
Stoughton town (part)	12,077	7,288
Plymouth County (part)	93,323	[2]79,449
Abington town (part)	8,108	4,352
Brockton city	72,813	62,860
East Bridgewater town (part)	1,917	(3)
Whitman town	10,485	6,374
FALL RIVER (MASS.-R.I.) URBANIZED AREA		
The area	123,951	118,120
Fall River city	99,942	111,963
Outside central city	24,009	6,157
The area includes the following minor civil divisions and parts of minor civil divisions:		
In Massachusetts	117,787	116,893
Bristol County (part)	117,787	116,893
Fall River city	99,942	111,963
Somerset town	12,196	4,930
Swansea town (part)	5,204	(3)
Westport town (part)	445	(3)
In Rhode Island	6,164	1,227
Newport County (part)	6,164	1,227
Tiverton town (part)	6,164	1,227
FITCHBURG-LEOMINSTER (MASS.) URBANIZED AREA		
The area	72,347	(4)
In central cities	70,950	...
Fitchburg	43,021	...
Leominster	27,929	...
Outside central cities	1,397	...
The area includes the following minor civil divisions and parts of minor civil divisions:		
Worcester County (part)	72,347	...
Fitchburg city	43,021	...
Leominster city	27,929	...
Lunenburg town (part)	1,397	...
LAWRENCE-HAVERHILL (MASS.-N.H.) URBANIZED AREA		
The area	166,125	112,309
In central cities	117,279	80,536
Lawrence	70,933	80,536
Haverhill	46,346	(5)
Outside central cities	48,846	31,773
The area includes the following minor civil divisions and parts of minor civil divisions:		
In Massachusetts	165,233	112,309
Essex County (part)	165,233	112,309
Andover town (part)	8,669	7,457
Groveland town (part)	1,457	(3)
Haverhill city	46,346	(3)
Lawrence city	70,933	80,536
Merrimac town (part)	1,853	(3)
Methuen town	28,114	18,140
North Andover town (part)	7,861	6,176
In New Hampshire	892	(3)
Rockingham County (part)	892	...
Plaistow town (part)	892	...
LOWELL (MASS.) URBANIZED AREA		
The area	118,547	106,661
Lowell city	92,107	97,249
Outside central city	26,440	9,412
The area includes the following minor civil divisions and parts of minor civil divisions:		
Middlesex County (part)	118,547	106,661
Billerica town (part)	7,279	1,074
Chelmsford town (part)	8,782	3,856
Dracut town (part)	10,050	4,482
Lowell city	92,107	97,249
Tewksbury town (part)	329	(6)

Area	1960	1950
NEW BEDFORD (MASS.) URBANIZED AREA		
The area	126,657	125,495
New Bedford city	102,477	109,189
Outside central city	24,180	16,306
The area includes the following minor civil divisions and parts of minor civil divisions:		
Bristol County (part)	126,657	125,495
Acushnet town (part)	2,845	1,958
Dartmouth town (part)	8,748	4,809
Fairhaven town (part)	12,587	9,539
New Bedford city	102,477	109,189
PITTSFIELD (MASS.) URBANIZED AREA		
The area	62,306	(4)
Pittsfield city	57,879	...
Outside central city	4,427	...
The area includes the following minor civil divisions and parts of minor civil divisions:		
Berkshire County (part)	62,306	...
Dalton town (part)	4,001	...
Lanesborough town (part)	426	...
Pittsfield city	57,879	...
PROVIDENCE-PAWTUCKET (R.I.-MASS.) URBANIZED AREA		
That part of the area in Massachusetts[7]	43,381	32,539
The area includes the following minor civil divisions and parts of minor civil divisions:		
Bristol County (part)	41,837	31,306
Attleboro city	27,118	23,809
North Attleborough town (part)	10,615	7,154
Seekonk town (part)	4,104	443
Norfolk County (part)	1,544	733
Plainville town (part)	1,544	733
SPRINGFIELD-CHICOPEE-HOLYOKE (MASS.-CONN.) URBANIZED AREA		
The area	449,777	356,908
In central cities	288,705	217,060
Springfield	174,463	162,399
Chicopee	61,553	(8)
Holyoke	52,689	54,661
Outside central cities	129,608	139,848
The area includes the following minor civil divisions and parts of minor civil divisions:		
In Massachusetts	418,313	356,908
Hampden County (part)	366,522	316,033
Agawam town (part)	9,819	2,545
Chicopee city	61,553	49,211
East Longmeadow town (part)	6,433	876
Holyoke city	52,689	54,661
Longmeadow town (part)	8,815	4,796
Ludlow town (part)	10,049	5,067
Springfield city	174,463	162,399
Westfield city	26,302	20,962
West Springfield town (part)	15,569	14,793
Wilbraham town (part)	830	723
Hampshire County (part)	51,791	40,875
Easthampton town (part)	10,362	7,785
Northampton city	30,058	29,063
South Hadley town (part)	11,371	4,027
In Connecticut	31,464	(3)
Hartford County (part)	31,464	...
Enfield town	31,464	...
WORCESTER (MASS.) URBANIZED AREA		
The area	225,446	219,330
Worcester city	186,587	203,486
Outside central city	38,859	15,844
The area includes the following minor civil divisions and parts of minor civil divisions:		
Worcester County (part)	225,446	[9]219,330
Auburn town (part)	10,763	4,413
Grafton town (part)	3,363	1,437
Holden town (part)	2,863	570
Millbury town (part)	7,264	3,221
Shrewsbury town (part)	11,479	5,009
West Boylston town (part)	3,127	761
Worcester city	186,587	203,486

[1] Includes population of part of Holbrook town (1,909) which is not in the area in 1960.
[2] Includes population of part of Rockland town (5,863) which is not in the area in 1960.
[3] Not in area in 1950.
[4] There were no urbanized areas delineated for Fitchburg-Leominster or Pittsfield for the 1950 *Census*.
[5] Haverhill was not a central city in the 1950 Census.
[6] That part of Tewksbury town in the urbanized area in 1950 had no population.
[7] For the map and population of the entire Providence-Pawtucket (R.I.-Mass.) *Urbanized Area*, see the corresponding report for Rhode Island.
[8] Chicopee was not a central city in the 1950 Census.
[9] Includes population of part of Leicester town (433) which is not in the area in 1960.

Table 11.—POPULATION OF STANDARD METROPOLITAN STATISTICAL AREAS: 1960 AND 1950

[Data relate to areas as defined for 1960. Minus sign (-) denotes decrease]

Standard metropolitan statistical area, central city, and other component areas	1960	1950	Increase	
			Number	Percent
BOSTON, MASS.				
Total	2,589,301	2,410,572	178,729	7.4
Boston city	697,197	801,444	-104,247	-13.0
Outside central city	1,892,104	1,609,128	282,976	17.6
Suffolk County	791,329	896,615	-105,286	-11.7
Boston city	697,197	801,444	-104,247	-13.0
Chelsea city	33,749	38,912	-5,163	-13.3
Revere city	40,080	36,763	3,317	9.0
Winthrop town	20,303	19,496	807	4.1
Middlesex County (part)	973,481	854,854	118,627	13.9
Cambridge city	107,716	120,740	-13,024	-10.8
Everett city	43,544	45,982	-2,438	-5.3
Malden city	57,676	59,804	-2,128	-3.6
Medford city	64,971	66,113	-1,142	-1.7
Melrose city	29,619	26,988	2,631	9.7
Newton city	92,384	81,994	10,390	12.7
Somerville city	94,697	102,351	-7,654	-7.5
Waltham city	55,413	47,187	8,226	17.4
Woburn city	31,214	20,492	10,722	52.3
Arlington town	49,953	44,353	5,600	12.6
Ashland town	7,779	3,500	4,279	122.3
Bedford town	10,969	5,234	5,735	109.6
Belmont town	28,715	27,381	1,334	4.9
Burlington town	12,852	3,250	9,602	295.4
Concord town	12,517	8,623	3,894	45.2
Framingham town	44,526	28,086	16,440	58.5
Lexington town	27,691	17,335	10,356	59.7
Lincoln town	5,613	2,427	3,186	131.3
Natick town	28,831	19,838	8,993	45.3
North Reading town	8,331	4,402	3,929	89.3
Reading town	19,259	14,006	5,253	37.5
Stoneham town	17,821	13,229	4,592	34.7
Sudbury town	7,447	2,596	4,851	186.9
Wakefield town	24,295	19,633	4,662	23.7
Watertown town	39,092	37,329	1,763	4.7
Wayland town	10,444	4,407	6,037	137.0
Weston town	8,261	5,026	3,235	64.4
Wilmington town	12,475	7,039	5,436	77.2
Winchester town	19,376	15,509	3,867	24.9
Essex County (part)	308,051	269,584	38,467	14.3
Beverly city	36,108	28,884	7,224	25.0
Lynn city	94,478	99,738	-5,260	-5.3
Peabody city	32,202	22,645	9,557	42.2
Salem city	39,211	41,880	-2,669	-6.4
Danvers town	21,926	15,720	6,206	39.5
Hamilton town	5,488	2,764	2,724	98.6
Lynnfield town	8,398	3,927	4,471	113.9
Manchester town	3,932	2,868	1,064	37.1
Marblehead town	18,521	13,765	4,756	34.6
Middleton town	3,718	2,916	802	27.5
Nahant town	3,960	2,679	1,281	47.8
Saugus town	20,666	17,162	3,504	20,4
Swampscott town	13,294	11,580	1,714	14.8
Topsfield town	3,351	1,412	1,939	137.3
Wenham town	2,798	1,644	1,154	70.2
Norfolk County (part)	442,150	345,605	96,545	27.9
Quincy city	87,409	83,835	3,574	4.3
Braintree town	31,069	23,161	7,908	34.1
Brookline town	54,044	57,589	-3,545	-6.2
Canton town	12,771	7,465	5,306	71.1
Cohasset town	5,840	3,731	2,109	56.5
Dedham town	23,869	18,487	5,382	29.1
Dover town	2,846	1,722	1,124	65.3
Holbrook town	10,104	4,004	6,100	152.3
Medfield town	6,021	4,549	1,472	32.4
Milton town	26,375	22,395	3,980	17.8
Needham town	25,793	16,313	9,480	58.1
Norfolk town	3,471	2,704	767	28.4
Norwood town	24,898	16,636	8,262	49.7
Randolph town	18,900	9,982	8,918	89.3
Sharon town	10,070	4,847	5,223	107,8
Walpole town	14,068	9,109	4,959	54.4
Wellesley town	26,071	20,549	5,522	26.9
Westwood town	10,354	5,837	4,517	77.4
Weymouth town	48,177	32,690	15,487	47.4
Plymouth County (part)	74,290	43,914	30,376	69.2
Duxbury town	4,727	3,167	1,560	49.3
Hanover town	5,923	3,389	2,534	74.8
Hingham town	15,378	10,665	4,713	44.2
Hull town	7,055	3,379	3,676	108.8
Marshfield town	6,748	3,267	3,481	106.6
Norwell town	5,207	2,515	2,692	107.0
Pembroke town	4,919	2,579	2,340	90.7
Rockland town	13,119	8,960	4,159	46.4
Scituate town	11,214	5,993	5,221	87.1

Standard metropolitan statistical area, central city, and other component areas	1960	1950	Increase	
			Number	Percent
BROCKTON, MASS.				
Total	149,458	119,728	29,730	24.8
Brockton city	72,813	62,860	9,953	15.8
Outside central city	76,645	56,868	19,777	34.8
Plymouth County (part)	119,751	99,672	20,079	20.1
Brockton city	72,813	62,860	9,953	15.8
Abington town	10,607	7,152	3,455	48.3
Bridgewater town	10,276	9,512	764	8.0
East Bridgewater town	6,139	4,412	1,727	39.1
Hanson town	4,370	3,264	1,106	33.9
West Bridgewater town	5,061	4,059	1,002	24.7
Whitman town	10,485	8,413	2,072	24.6
Norfolk County (part)	20,629	13,812	6,817	49.4
Avon town	4,301	2,666	1,635	61.3
Stoughton town	16,328	11,146	5,182	46.5
Bristol County (part)	9,078	6,244	2,834	45.4
Easton town	9,078	6,244	2,834	45.4
FALL RIVER, MASS.-R.I.				
Total	138,156	137,298	858	0.6
Fall River city	99,942	111,963	-12,021	-10.7
Outside central city	38,214	25,335	12,879	50.8
Bristol County, Mass. (part)	128,695	131,639	-2,944	-2.2
Fall River city	99,942	111,963	-12,021	-10.7
Somerset town	12,196	8,566	3,630	42.4
Swansea town	9,916	6,121	3,795	62.0
Westport town	6,641	4,989	1,652	33.1
Newport County, R.I. (part)	9,461	5,659	3,802	67.2
Tiverton town	9,461	5,659	3,802	67.2
FITCHBURG-LEOMINSTER, MASS.				
Total	82,486	74,943	7,543	10.1
In central cities	70,950	66,766	4,184	6.3
Fitchburg	43,021	42,691	330	0.8
Leominster	27,929	24,075	3,854	16.0
Outside central cities	11,536	8,177	3,359	41.1
Worcester County (part)	77,284	70,672	6,612	9.4
Fitchburg city	43,021	42,691	330	0.8
Leominster city	27,929	24,075	3,854	16.0
Lunenburg town	6,334	3,906	2,428	62.2
Middlesex County (part)	5,202	4,271	931	21.8
Shirley town	5,202	4,271	931	21.8
LAWRENCE-HAVERHILL, MASS.-N.H.				
Total	187,601	182,442	5,159	2.8
In central cities	117,279	127,816	-10,537	-8.2
Lawrence	70,933	80,536	-9,603	-11.9
Haverhill	46,346	47,280	-934	-2.0
Outside central cities	70,322	54,626	15,696	28.7
Essex County, Mass. (part)	175,476	175,555	-79	...
Lawrence city	70,933	80,536	-9,603	-11.9
Haverhill city	46,346	47,280	-934	-2.0
Andover town	15,878	12,437	3,441	27.7
Groveland town	3,297	2,340	957	40.9
Methuen town	28,114	24,477	3,637	14.9
North Andover town	10,908	8,485	2,423	28.6
Rockingham County, N.H.	12,125	6,887	5,238	76.1
Plaistow town	2,915	2,082	833	40.0
Salem town	9,210	4,805	4,405	91.7
LOWELL, MASS.				
Total	157,982	135,987	21,995	16.2
Lowell city	92,107	97,249	-5,142	-5.3
Outside central city	65,875	38,738	27,137	70.1
Middlesex County (part)	157,982	135,987	21,995	16.2
Lowell city	92,107	97,249	-5,142	-5.3
Billerica town	17,867	11,101	6,766	60.9
Chelmsford town	15,130	9,407	5,723	60.8
Dracut town	13,674	8,666	5,008	57.8
Tewksbury town	15,902	7,505	8,397	111.9
Tyngsborough town	3,302	2,059	1,243	60.4

Table 11.—POPULATION OF STANDARD METROPOLITAN STATISTICAL AREAS: 1960 AND 1950—Con.

[Data relate to areas as defined for 1960. Minus sign (-) denotes decrease]

Standard metropolitan statistical area, central city, and other component areas	1960	1950	Increase	
			Number	Percent
NEW BEDFORD, MASS.				
Total	143,176	141,984	1,192	0.8
New Bedford	102,477	109,189	-6,712	-6.1
Outside central city	40,699	32,795	7,904	24.1
Bristol County (part)	137,178	137,469	-291	-0.2
New Bedford city	102,477	109,189	-6,712	-6.1
Acushnet town	5,755	4,401	1,354	30.8
Dartmouth town	14,607	11,115	3,492	31.4
Fairhaven town	14,339	12,764	1,575	12.3
Plymouth County (part)	5,998	4,515	1,483	32.8
Marion town	2,881	2,250	631	28.0
Mattapoisett town	3,117	2,265	852	37.6
PITTSFIELD, MASS.				
Total	73,839	66,567	7,272	10.9
Pittsfield city	57,879	53,348	4,531	8.5
Outside central city	15,960	13,219	2,741	20.7
Berkshire County (part)	73,839	66,567	7,272	10.9
Pittsfield city	57,879	53,348	4,531	8.5
Dalton town	6,436	4,772	1,664	34.9
Lee town	5,271	4,820	451	9.4
Lenox town	4,253	3,627	626	17.3
PROVIDENCE-PAWTUCKET, R.I.-MASS.				
That part of the area in Massachusetts	84,790	68,285	16,505	24.2
Bristol County, Mass. (part)	50,294	42,059	8,235	19.6
Attleboro city	27,118	23,809	3,309	13.9
North Attleboro town	14,777	12,146	2,631	21.7
Seekonk town	8,399	6,104	2,295	37.6
Norfolk County, Mass. (part)	27,799	19,566	8,233	42.1
Bellingham town	6,774	4,100	2,674	65.2
Franklin town	10,530	8,037	2,493	31.0
Plainville town	3,810	2,088	1,722	82.5
Wrentham town	6,685	5,341	1,344	25.2
Worcester County, Mass. (part)	6,697	6,660	37	0.6
Blackstone town	5,130	4,968	162	3.3
Millville town	1,567	1,692	-125	-7.4
SPRINGFIELD-CHICOPEE-HOLYOKE, MASS.				
Total	478,592	413,494	65,098	15.7
In central cities	288,705	266,271	22,434	8.4
Springfield	174,463	162,399	12,064	7.4
Chicopee	61,553	49,211	12,342	25.1
Holyoke	52,689	54,661	-1,972	-3.6
Outside central cities	251,440	196,434	55,006	28.0
SPRINGFIELD-CHICOPEE-HOLYOKE, MASS.—Con.				
Hampden County (part)	414,770	357,547	57,223	16.0
Chicopee city	61,553	49,211	12,342	25.1
Holyoke city	52,689	54,661	-1,972	-3.6
Springfield city	174,463	162,399	12,064	7.4
Westfield city	26,302	20,962	5,340	25.5
Agawam town	15,718	10,166	5,552	54.6
East Longmeadow town	10,294	4,881	5,413	110.9
Longmeadow town	10,565	6,508	4,057	62.3
Ludlow town	13,805	8,660	5,145	59.4
Monson town	6,712	6,125	587	9.6
Palmer town	10,358	9,533	825	8.7
West Springfield town	24,924	20,438	4,486	21.9
Wilbraham town	7,387	4,003	3,384	84.5
Hampshire County (part)	60,439	52,541	7,898	15.0
Northampton city	30,058	29,063	995	3.4
Easthampton town	12,326	10,694	1,632	15.3
Hadley town	3,099	2,639	460	17.4
South Hadley town	14,956	10,145	4,811	47.4
Worcester County (part)	3,383	3,406	-23	-0.7
Warren town	3,383	3,406	-23	-0.7
WORCESTER, MASS.				
Total	323,306	303,037	20,269	6.7
Worcester city	186,587	203,486	-16,899	-8.3
Outside central city	136,719	99,551	37,168	37.3
Worcester County (part)	323,306	303,037	20,269	6.7
Worcester city	186,587	203,486	-16,899	-8.3
Auburn town	14,047	8,840	5,207	58.9
Berlin town	1,742	1,349	393	29.1
Boylston town	2,367	1,700	667	39.2
Brookfield town	1,751	1,567	184	11.7
East Brookfield town	1,533	1,243	290	23.3
Grafton town	10,627	8,281	2,346	28.3
Holden town	10,117	5,975	4,142	69.3
Leicester town	8,177	6,029	2,148	35.6
Millbury town	9,623	8,347	1,276	15.3
Northborough town	6,687	3,122	3,565	114.2
Northbridge town	10,800	10,476	324	3.1
North Brookfield town	3,616	3,444	172	5.0
Oxford town	9,282	5,851	3,431	58.6
Shrewsbury town	16,622	10,594	6,028	56.9
Spencer town	7,838	7,027	811	11.5
Sutton town	3,638	3,102	536	17.3
Upton town	3,127	2,656	471	17.7
Westborough town	9,599	7,378	2,221	30.1
West Boylston town	5,526	2,570	2,956	115.0

Table 12.—POPULATION OF THE STATE AND OF STANDARD METROPOLITAN STATISTICAL AREAS, BY TYPE OF RESIDENCE: 1960

Metropolitan-nonmetropolitan residence	Total	Urban			Rural		
		Total	Central city or cities	Other urban territory	Total	Places of 1,000 to 2,500	Other rural territory
The State	5,148,578	4,302,530	1,785,936	2,516,594	846,048	108,731	737,317
In standard metropolitan statistical areas	4,387,101	3,942,974	1,785,936	2,157,038	444,127	40,529	403,598
Boston, Mass.	2,589,301	2,434,255	697,197	1,737,058	155,046	9,077	145,969
Brockton, Mass.	149,458	115,611	72,813	42,798	33,847	...	33,847
Fall River, Mass.-R.I.	[1]128,695	117,787	99,942	17,845	10,908	...	10,908
Fitchburg-Leominster, Mass.	82,486	72,347	70,950	1,397	10,139	1,762	8,377
Lawrence-Haverhill, Mass.-N.H.	[1]175,476	163,380	117,279	46,101	12,096	...	12,096
Lowell, Mass.	157,982	120,656	92,107	28,549	37,326	3,142	34,184
New Bedford, Mass.	143,176	126,657	102,477	24,180	16,519	2,800	13,719
Pittsfield, Mass.	73,839	64,958	57,879	7,079	8,881	1,713	7,168
Providence-Pawtucket, R.I.-Mass.	[2]84,790	49,772	...	49,772	35,018	2,931	32,087
Springfield-Chicopee-Holyoke, Mass.	478,592	425,283	288,705	136,578	53,309	5,153	48,156
Worcester, Mass.	323,306	252,268	186,587	65,681	71,038	13,951	57,087
Not in standard metropolitan statistical area	761,477	359,556	...	359,556	401,921	68,202	333,719

[1] Part in State only; for entire area, see table 11.
[2] Part in State only; for entire area, see table 11 of the corresponding report for Rhode Island or table 31 of the U.S. Summary.

BOSTON

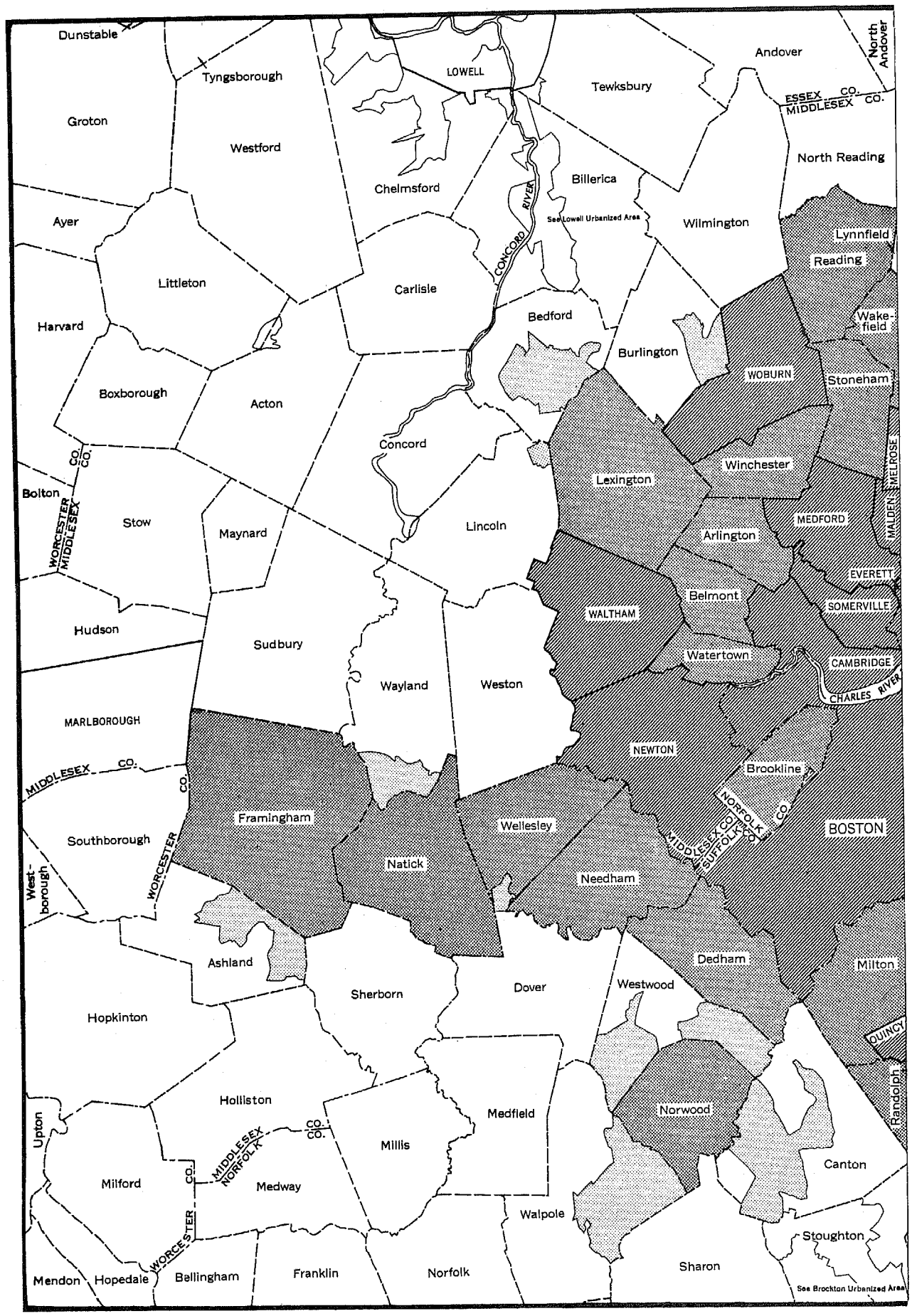
Dunstable
Tyngsborough
LOWELL
Tewksbury
Andover
North Andover
ESSEX CO.
MIDDLESEX CO.
Groton
Westford
Chelmsford
Billerica
See Lowell Urbanized Area
CONCORD RIVER
Wilmington
North Reading
Ayer
Littleton
Carlisle
Bedford
Burlington
Lynnfield
Reading
Wakefield
Harvard
Boxborough
Acton
Concord
WOBURN
Stoneham
Winchester
Lexington
MELROSE
MALDEN
MEDFORD
Arlington
EVERETT
Bolton
WORCESTER CO.
MIDDLESEX CO.
Stow
Maynard
Lincoln
Belmont
SOMERVILLE
WALTHAM
Hudson
Sudbury
Watertown
CAMBRIDGE
CHARLES RIVER
Wayland
Weston
MARLBOROUGH
NEWTON
Brookline
MIDDLESEX CO.
Framingham
Wellesley
NORFOLK CO.
SUFFOLK CO.
BOSTON
Southborough
Natick
Needham
West-borough
WORCESTER CO.
Ashland
Dedham
Milton
Sherborn
Dover
Westwood
Hopkinton
QUINCY
Holliston
Medfield
Norwood
Randolph
Upton
MIDDLESEX CO.
NORFOLK CO.
Millis
Canton
Milford
Medway
Walpole
Stoughton
WORCESTER CO.
Mendon
Hopedale
Bellingham
Franklin
Norfolk
Sharon
See Brockton Urbanized Area

URBANIZED AREA

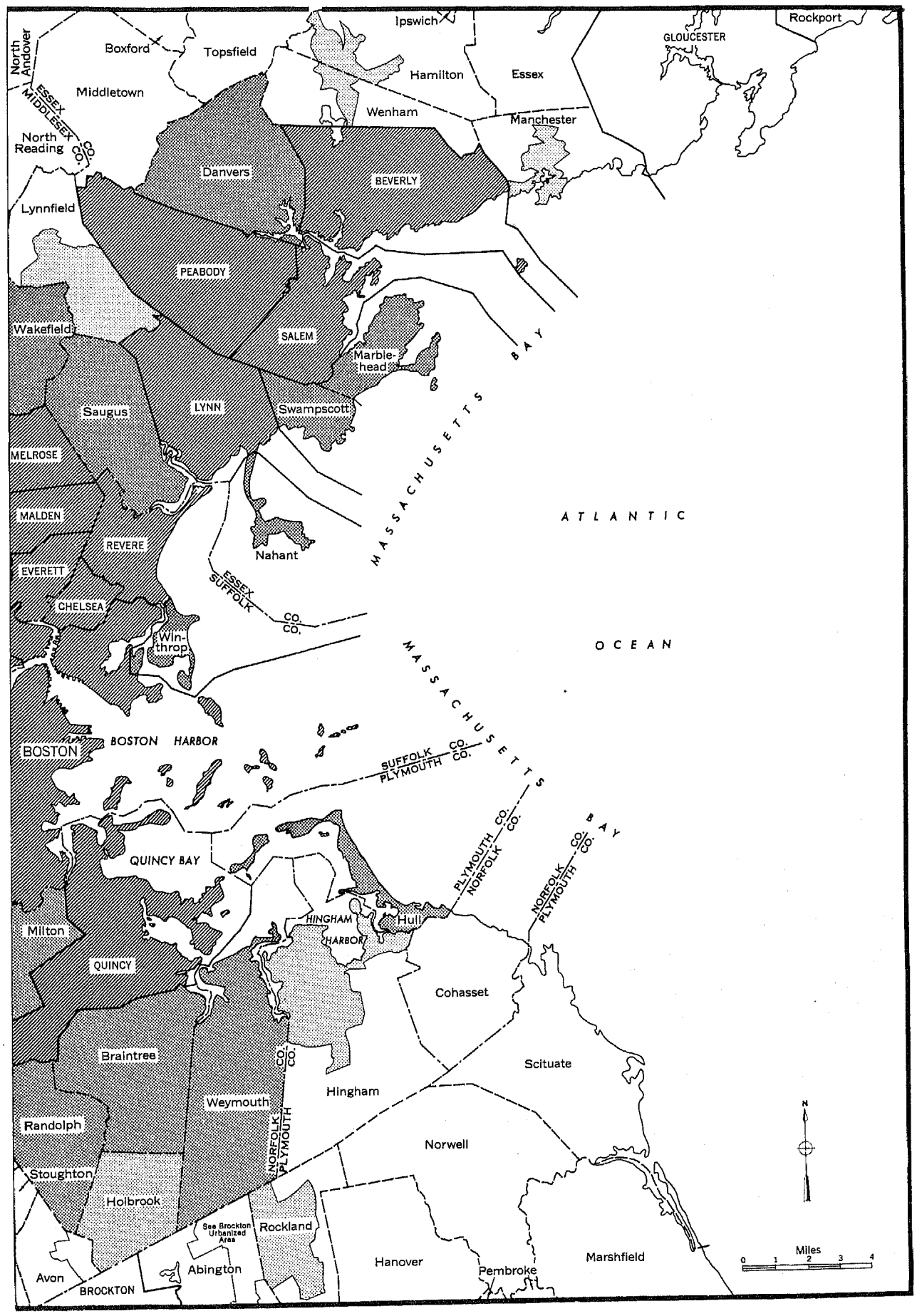

URBANIZED AREAS—MASSACHUSETTS

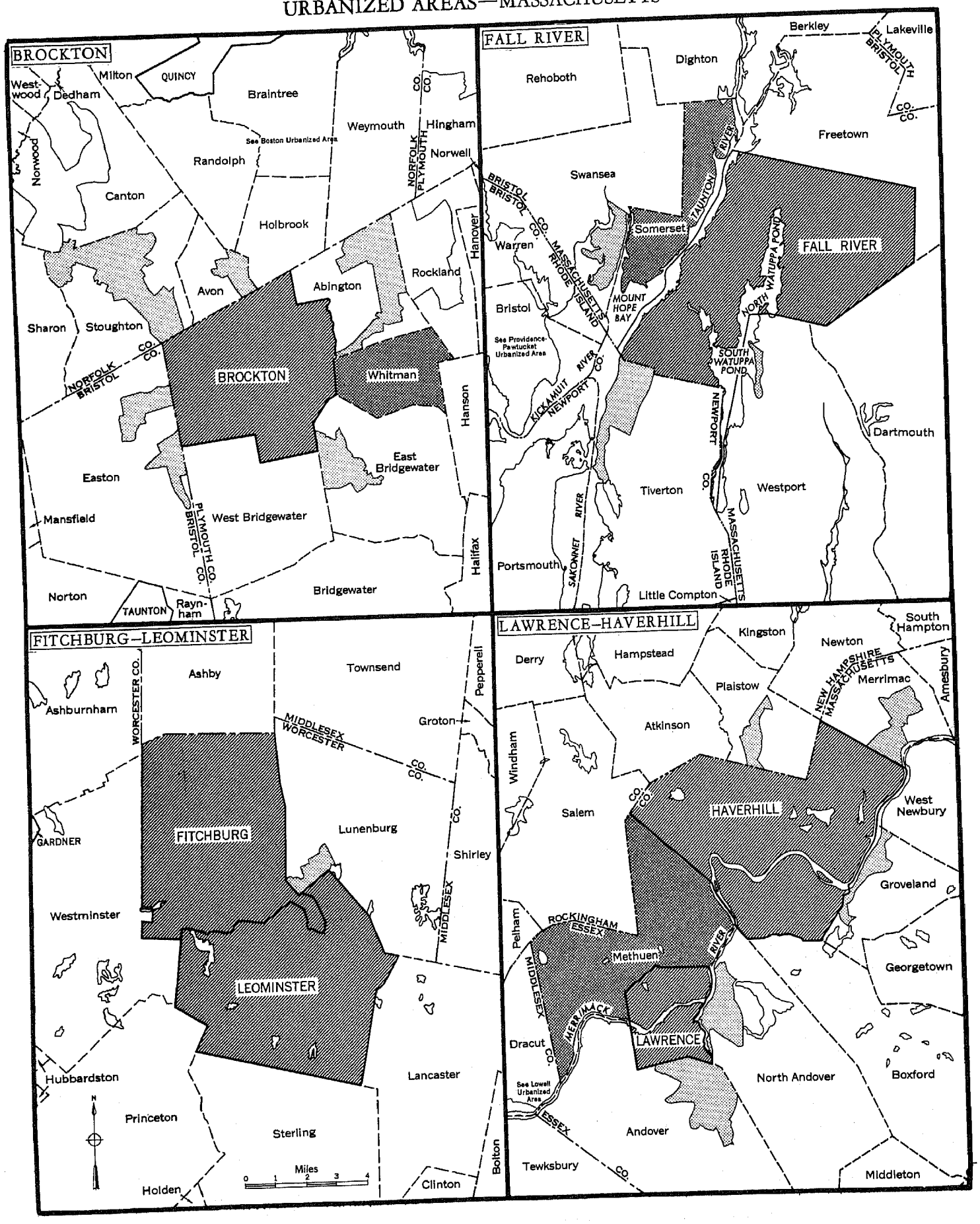

URBANIZED AREAS—MASSACHUSETTS

SPRINGFIELD-CHICOPEE-HOLYOKE URBANIZED AREA

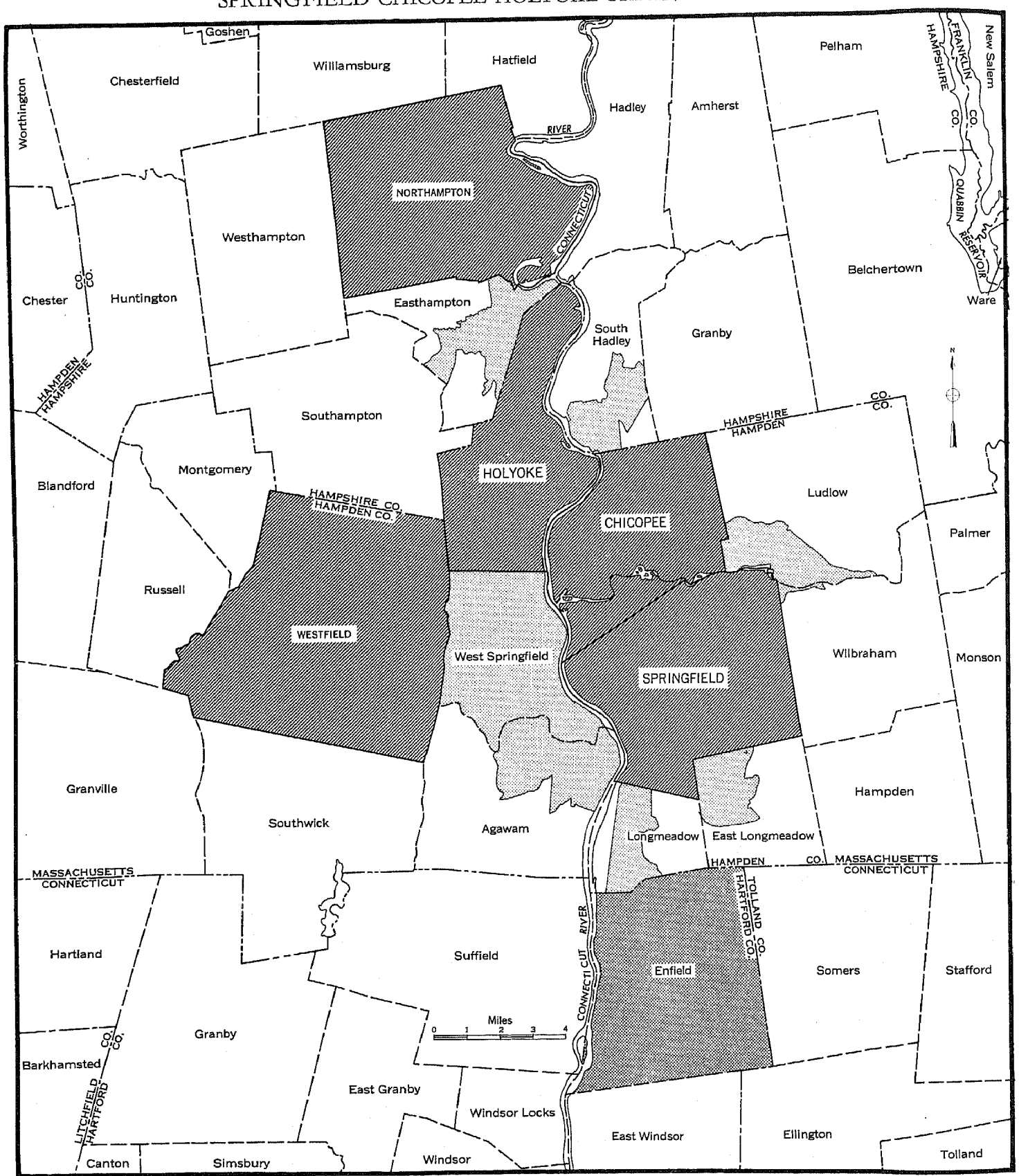

COMPONENTS OF URBANIZED AREA
- Incorporated Places
- Urban Towns
- Other Unincorporated Area

BOUNDARY SYMBOLS
- State Line
- County Line
- Minor Civil Division Line

Maps showing boundaries in detail are available at cost on request to the Bureau of the Census.

☆U. S. GOVERNMENT PRINTING OFFICE: 1961—10431/112