NUMBER OF INHABITANTS

Michigan

LIST OF TABLES

[Page numbers listed here omit the State prefix number which appears as part of the page number for each page. The prefix for this State is 24]

Table	Page
1.—Population of the State, urban and rural: 1810 to 1960	9
2.—Population in groups of places according to size: 1960 and 1950	9
3.—Population in groups of places according to size: 1900 to 1960	10
4.—Population in incorporated and unincorporated places according to size: 1960	11
5.—Population of incorporated places of 10,000 or more from earliest census to 1960	11
6.—Area and population of counties, urban and rural: 1960 and 1950	14
7.—Population of counties, by minor civil divisions: 1940 to 1960	20
8.—Population of all incorporated places and of unincorporated places of 1,000 or more: 1940 to 1960	23
9.—1960 population of areas annexed between 1950 and 1960 by incorporated places having 2,500 inhabitants or more in 1950	26
10.—Population of urbanized areas: 1960 and 1950	26
11.—Population of standard metropolitan statistical areas: 1960 and 1950	28
12.—Population of the State and of standard metropolitan statistical areas, by type of residence: 1960	28

LIST OF MAPS

The State, showing counties, places of 25,000 or more, and standard metropolitan statistical areas	3
The State, showing minor civil divisions	4
Urbanized areas (separate map for each area)	29

MICHIGAN—COUNTIES, PLACES OF 25,000 OR MORE, AND STANDARD METROPOLITAN STATISTICAL AREAS

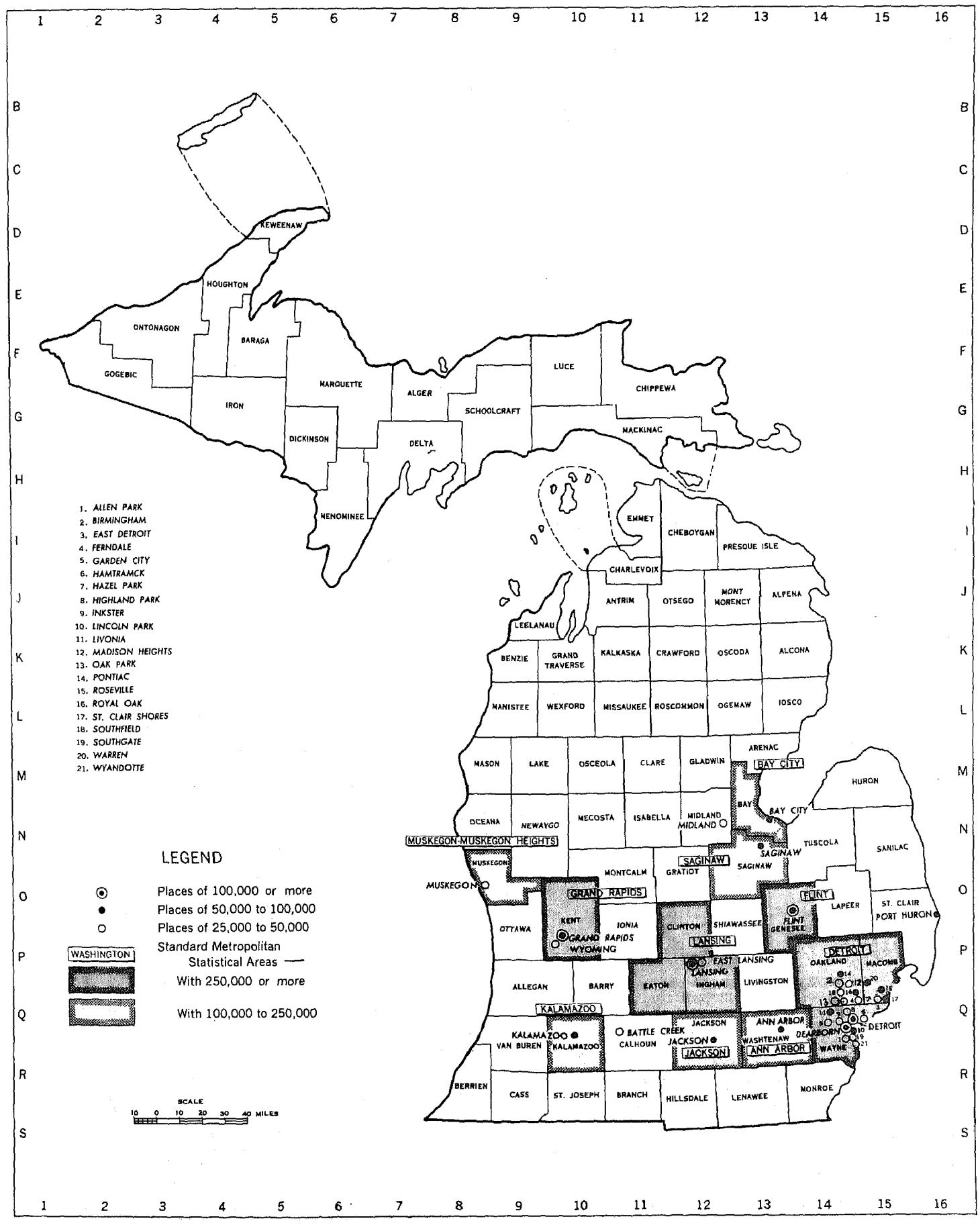

MICHIGAN—SECTION 1

MINOR CIVIL DIVISIONS—TOWNSHIPS AND CITIES

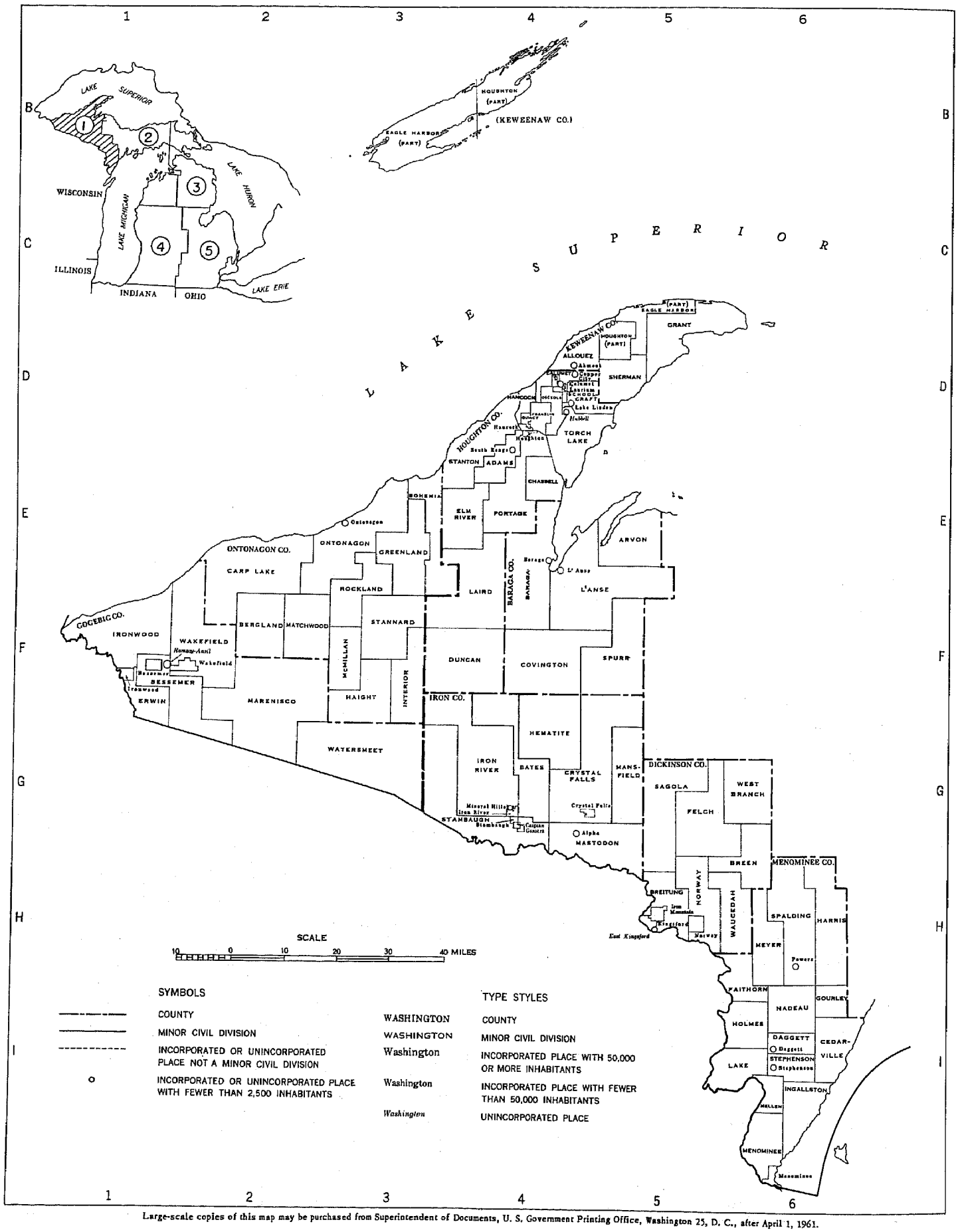

Large-scale copies of this map may be purchased from Superintendent of Documents, U. S. Government Printing Office, Washington 25, D. C., after April 1, 1961.

MICHIGAN—SECTION 2

MINOR CIVIL DIVISIONS—TOWNSHIPS AND CITIES

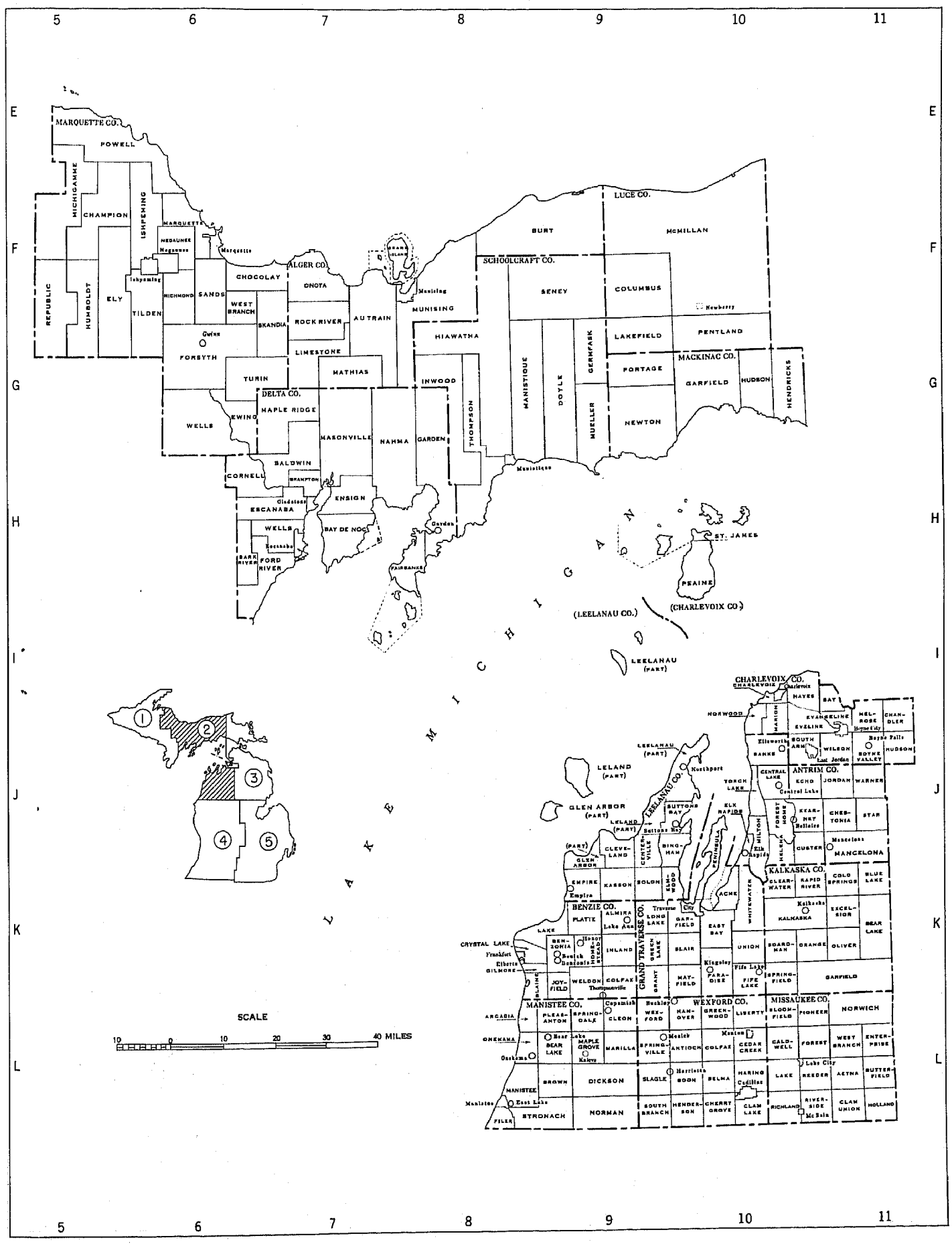

MICHIGAN—SECTION 3

MINOR CIVIL DIVISIONS—TOWNSHIPS AND CITIES

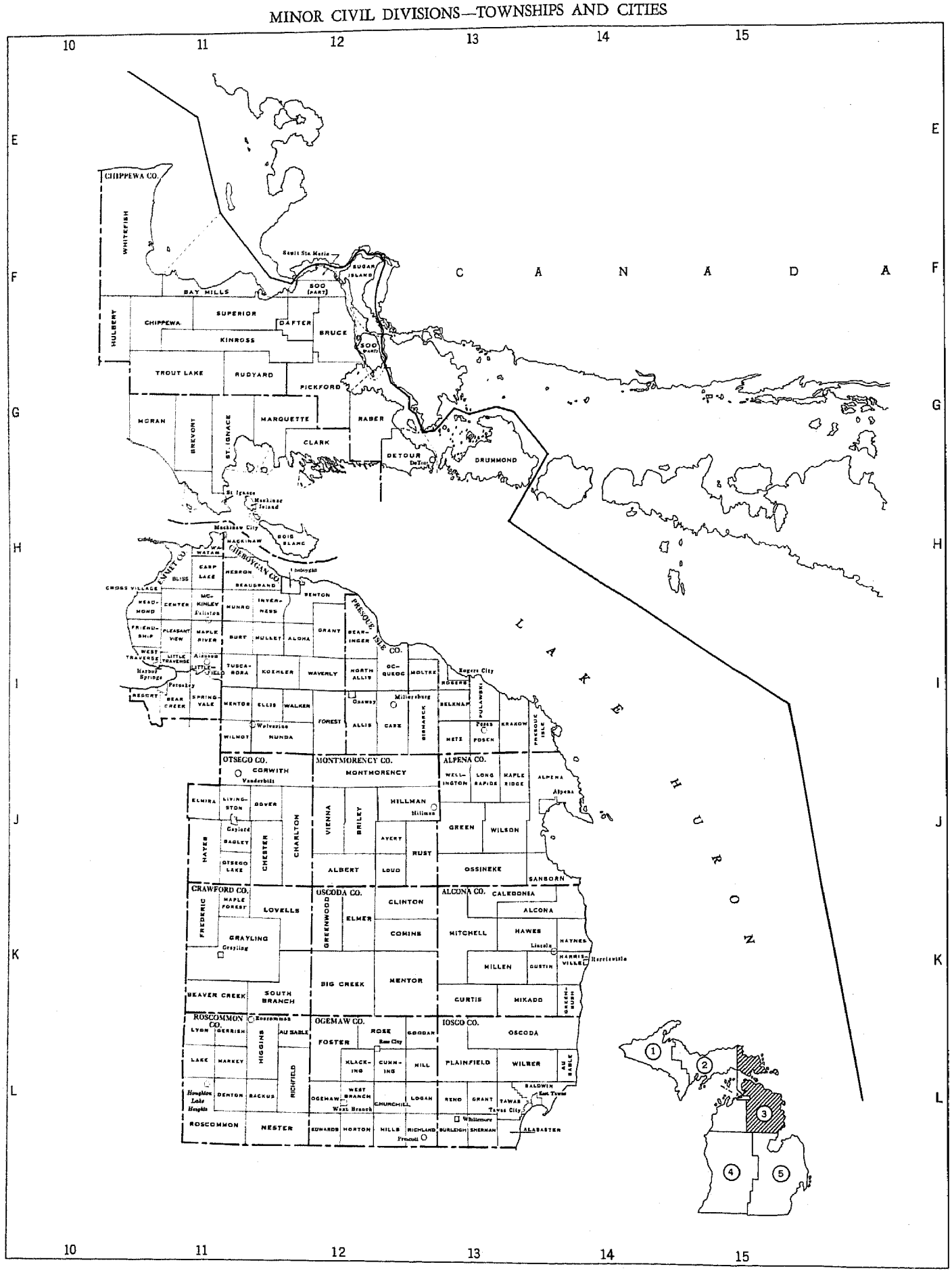

MICHIGAN—SECTION 4

MINOR CIVIL DIVISIONS—TOWNSHIPS AND CITIES

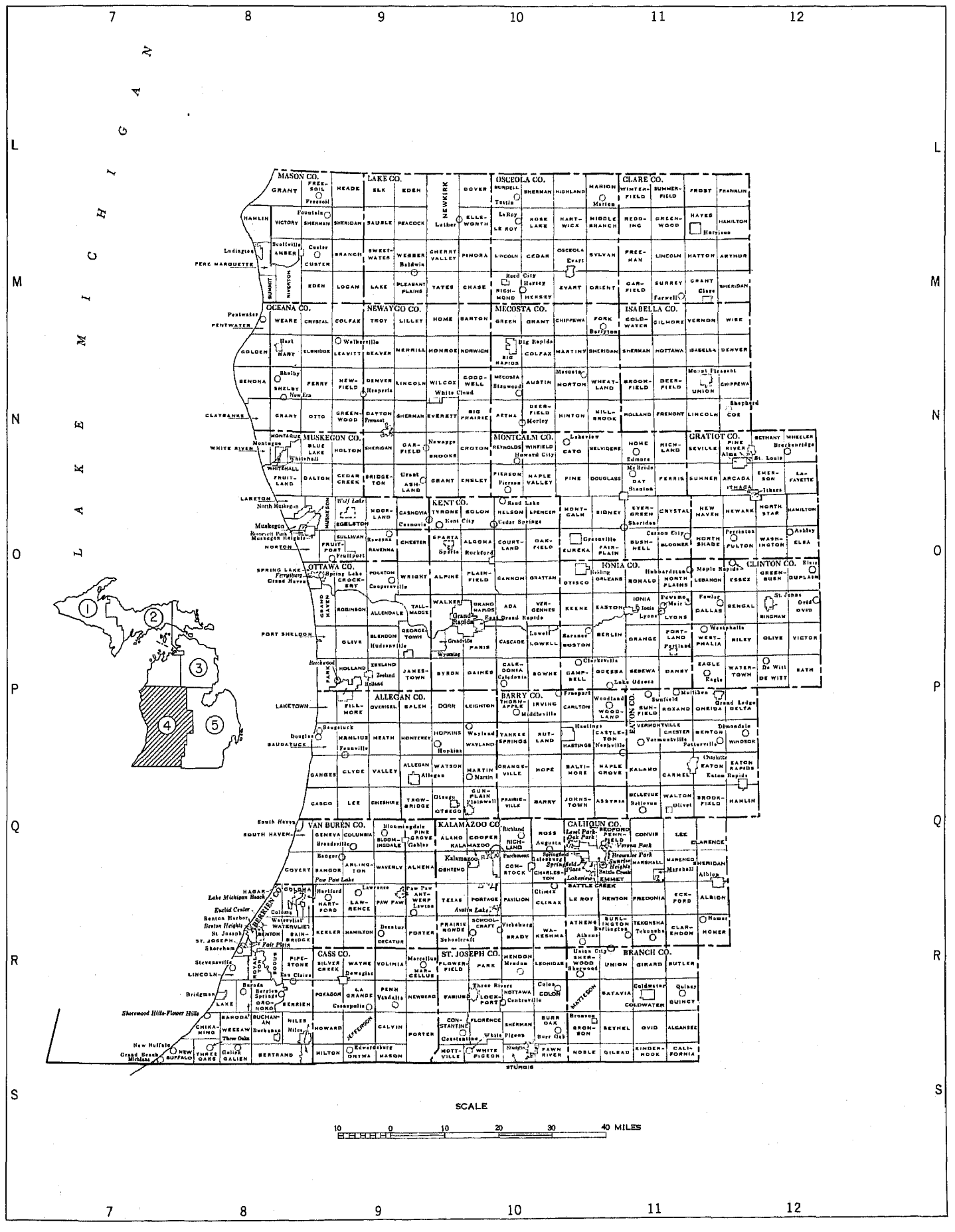

MICHIGAN—SECTION 5

MINOR CIVIL DIVISIONS—TOWNSHIPS AND CITIES

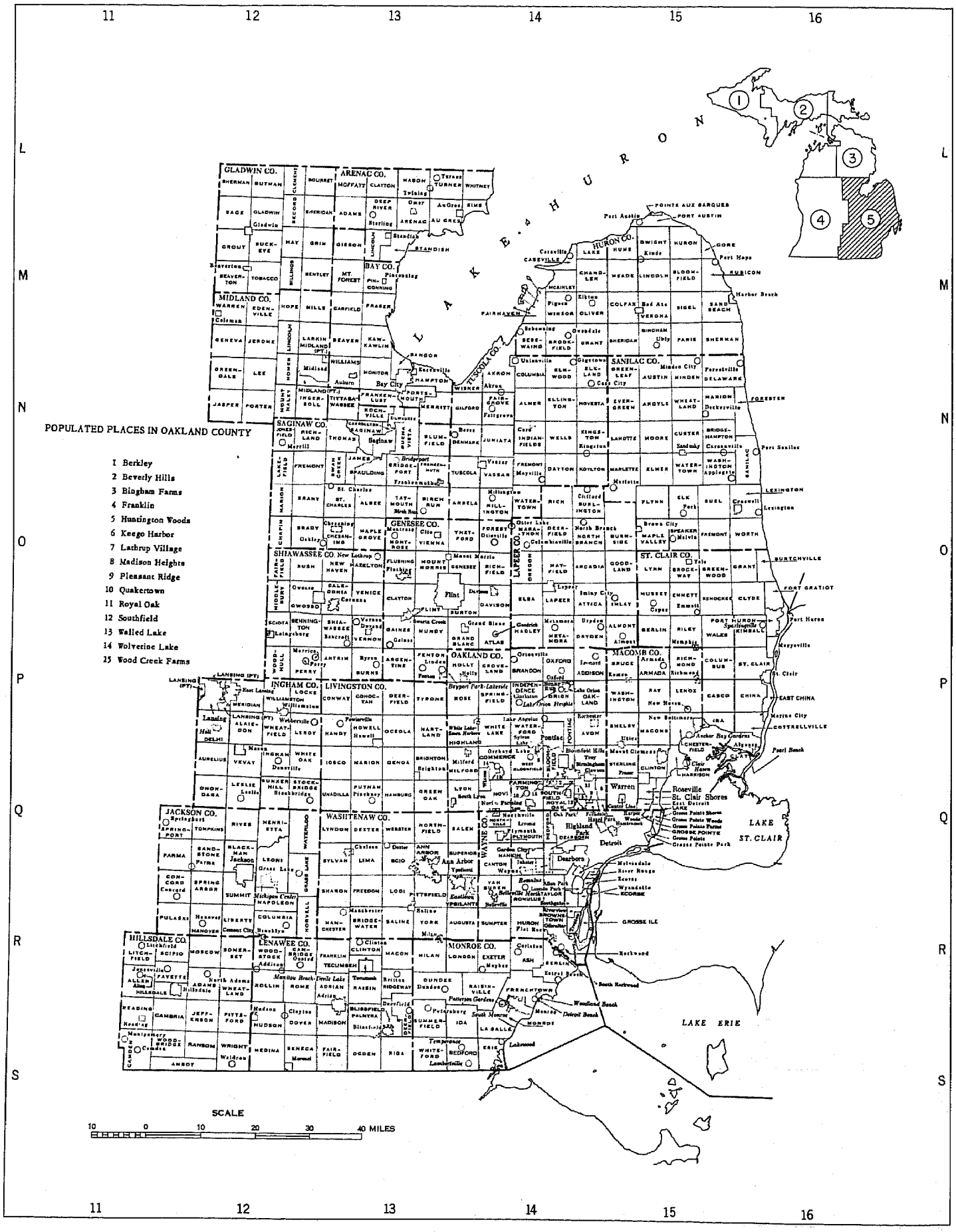

Table 1.—POPULATION OF THE STATE, URBAN AND RURAL: 1810 TO 1960

[For description of current and previous urban definitions, see text. Minus sign (-) denotes decrease]

Census date	The State			Urban territory				Rural territory			Percent of total	
	Population	Increase over preceding census		Number of urban places	Population	Increase over preceding census		Population	Increase over preceding census		Urban	Rural
		Number	Percent			Number	Percent		Number	Percent		
Current urban definition:												
1960 (Apr. 1)	7,823,194	1,451,428	22.8	191	[1]5,739,132	1,236,048	27.4	2,084,062	215,380	11.5	73.4	26.6
1950 (Apr. 1)	6,371,766	1,115,660	21.2	150	[2]4,503,084	...	...	1,868,682	...	...	70.7	29.3
Previous urban definition:												
1960 (Apr. 1)	7,823,194	1,451,428	22.8	180	5,085,882	919,717	22.1	2,737,312	531,711	24.1	65.0	35.0
1950 (Apr. 1)	6,371,766	1,115,660	21.2	[3]142	[3]4,166,165	711,298	20.6	[3]2,205,601	404,362	22.4	[3]65.4	[3]34.6
1940 (Apr. 1)	5,256,106	413,781	8.5	125	3,454,867	152,792	4.6	1,801,239	260,989	16.9	65.7	34.3
1930 (Apr. 1)	4,842,325	1,173,913	32.0	114	3,302,075	1,060,515	47.3	1,540,250	113,398	7.9	68.2	31.8
1920 (Jan. 1)	3,668,412	858,239	30.5	93	2,241,560	914,516	68.9	1,426,852	-56,277	-3.8	61.1	38.9
1910 (Apr. 15)	2,810,173	389,191	16.1	79	1,327,044	374,721	39.3	1,483,129	14,470	1.0	47.2	52.8
1900 (June 1)	2,420,982	327,092	15.6	71	952,323	222,029	30.4	1,468,659	105,063	7.7	39.3	60.7
1890 (June 1)	2,093,890	456,953	27.9	63	730,294	324,882	80.1	1,363,596	132,071	10.7	34.9	65.1
1880 (June 1)	1,636,937	452,878	38.2	44	405,412	167,427	70.4	1,231,525	285,451	30.2	24.8	75.2
1870 (June 1)	1,184,059	434,946	58.1	27	237,985	138,284	138.7	946,074	296,662	45.7	20.1	79.9
1860 (June 1)	749,113	351,459	88.4	13	99,701	70,676	243.5	649,412	280,783	76.2	13.3	86.7
1850 (June 1)	397,654	185,387	87.3	4	29,025	19,923	218.9	368,629	165,464	81.4	7.3	92.7
1840 (June 1)	212,267	180,628	570.9	1	9,102	9,102	...	203,165	171,526	542.1	4.3	95.7
1830 (June 1)	[4]31,639	22,743	255.7	...	...	...	...	31,639	22,743	255.7	...	100.0
1820 (Aug. 7)	[4]8,896	4,134	86.8	...	...	...	...	8,896	4,134	86.8	...	100.0
1810 (Aug. 6)	[4]4,762	...	...	...	...	...	...	4,762	...	...	...	100.0

[1] Includes 743,195 persons in urban territory outside urban places.
[2] Includes 345,187 persons in urban territory outside urban places.
[3] Revised since publication of 1950 reports.
[4] Population refers to Michigan Territory as constituted at time census was taken. Boundaries changed in 1816, 1818, 1834, and 1836.

Table 2.—POPULATION IN GROUPS OF PLACES ACCORDING TO SIZE: 1960 AND 1950

[Percent not shown where less than 0.1]

Type of area and size of place	1960				1950			
	Number of places	Population	Percent of total population	Percent of total	Number of places	Population	Percent of total population	Percent of total
The State	...	7,823,194	100.0	...	...	6,371,766	100.0	...
URBAN								
Total	([1])	5,739,132	73.4	100.0	([2])	4,503,084	70.7	100.0
Within urbanized areas	...	4,899,150	62.6	85.4	...	3,585,514	56.3	79.6
Central cities, total	11	2,570,259	32.9	44.8	8	2,554,087	40.1	56.7
Cities of 1,000,000 or more	1	1,670,144	21.3	29.1	1	1,849,568	29.0	41.1
Cities of 500,000 to 1,000,000	...	...	...	...	...	...	...	...
Cities of 250,000 to 500,000	...	...	...	...	...	...	...	...
Cities of 100,000 to 250,000	3	482,060	6.2	8.4	2	339,658	5.3	7.5
Cities of 50,000 to 100,000	5	352,018	4.5	6.1	4	316,432	5.0	7.0
Cities under 50,000	2	66,037	0.8	1.2	1	48,429	0.8	1.1
Urban fringes, total	...	2,328,891	29.8	40.6	...	1,031,427	16.2	22.9
Places of 2,500 or more	62	1,585,696	20.3	27.6	36	686,240	10.8	15.3
Places of 100,000 or more	1	112,007	1.4	2.0	...	...	...	...
Places of 50,000 to 100,000	7	499,578	6.4	8.7	1	94,994	1.5	2.1
Places of 25,000 to 50,000	16	565,051	7.2	9.8	6	232,477	3.6	5.2
Places of 10,000 to 25,000	18	300,924	3.8	5.2	16	272,992	4.3	6.1
Places of 5,000 to 10,000	9	68,286	0.9	1.2	10	74,344	1.2	1.7
Places of 2,500 to 5,000	11	39,850	0.5	0.7	3	11,433	0.2	0.3
Places under 2,500	16	22,767	0.3	0.4	11	15,937	0.3	0.4
Places of 2,000 to 2,500	6	13,193	0.2	0.2	3	6,771	0.1	0.2
Places of 1,500 to 2,000	2	3,096	...	0.1	...	...	...	...
Places of 1,000 to 1,500	3	3,918	0.1	0.1	6	7,441	0.1	0.2
Places under 1,000	5	2,560	...	...	2	1,725	...	...
Other urban territory	...	720,428	9.2	12.6	...	329,250	5.2	7.3
Outside urbanized areas	118	839,982	10.7	14.6	106	917,570	14.4	20.4
Places of 25,000 or more	3	108,032	1.4	1.9	5	236,253	3.7	5.2
Places of 10,000 to 25,000	18	283,780	3.6	4.9	21	306,150	4.8	6.8
Places of 5,000 to 10,000	33	228,055	2.9	4.0	28	193,732	3.0	4.3
Places of 2,500 to 5,000	64	220,115	2.8	3.8	52	181,435	2.8	4.0
RURAL								
Total	150	2,084,062	26.6	100.0	...	1,868,682	29.3	100.0
Places of 1,000 to 2,500	150	240,753	3.1	11.6	157	248,713	4.0	13.3
Places of 2,000 to 2,500	33	73,356	0.9	3.5	30	67,375	1.1	3.6
Places of 1,500 to 2,000	47	82,452	1.1	4.0	54	92,913	1.5	5.0
Places of 1,000 to 1,500	70	84,945	1.1	4.1	73	88,425	1.4	4.7
Other rural territory	...	1,843,309	23.6	88.4	...	1,619,969	25.4	86.7
URBANIZED AREAS								
Total	11	4,899,150	62.6	100.0	9	3,585,514	56.3	100.0
Areas of 1,000,000 or more	1	3,537,709	45.2	72.2	1	2,659,398	41.7	74.2
Areas of 500,000 to 1,000,000	...	...	...	...	...	...	...	...
Areas of 250,000 to 500,000	2	572,016	7.3	11.7	...	...	...	...
Areas of 100,000 to 250,000	5	549,900	7.0	11.2	5	664,966	10.4	18.5
Areas under 100,000	3	239,525	3.1	4.9	3	261,150	4.1	7.3

[1] There were 191 places of 2,500 or more.
[2] There were 150 places of 2,500 or more.

Table 3.—POPULATION IN GROUPS OF PLACES ACCORDING TO SIZE: 1900 TO 1960

Subject and size of place	1960		1950		1940	1930	1920	1910	1900
	Current urban definition	Previous urban definition	Current urban definition	Previous urban definition[1]					
NUMBER OF PLACES									
Urban territory	207	180	161	142	125	114	93	79	71
Places of 2,500 or more	191	180	150	142	125	114	93	79	71
Places of 1,000,000 or more	1	1	1	1	1	1	...	...	...
Places of 500,000 to 1,000,000	...	...	...	...	...	...	1	...	...
Places of 250,000 to 500,000	...	...	...	...	...	...	...	1	1
Places of 100,000 to 250,000	4	4	2	2	2	2	1	1	...
Places of 50,000 to 100,000	12	13	7	7	6	8	3	1	1
Places of 25,000 to 50,000	20	22	10	11	9	6	9	6	3
Places of 10,000 to 25,000	37	36	37	37	25	23	14	15	14
Places of 5,000 to 10,000	42	39	38	37	35	32	32	24	22
Places of 2,500 to 5,000	75	65	55	47	47	42	33	31	30
Places under 2,500	16	...	11	...	...	...	...	...	...
Rural territory	346	334	373	347	350	361	357	357	311
Places of 1,000 to 2,500	150	133	157	129	118	111	106	107	105
Places under 1,000	196	201	216	218	232	250	251	250	206
Cumulative summary:									
Places of 1,000,000 or more	1	1	1	1	1	1	...	...	...
Places of 500,000 or more	1	1	1	1	1	1	1	...	...
Places of 250,000 or more	1	1	1	1	1	1	1	1	1
Places of 100,000 or more	5	5	3	3	3	3	2	2	1
Places of 50,000 or more	17	18	10	10	9	11	5	3	2
Places of 25,000 or more	37	40	20	21	18	17	14	9	5
Places of 10,000 or more	74	76	57	58	43	40	28	24	19
Places of 5,000 or more	116	115	95	95	78	72	60	48	41
Places of 2,500 or more	191	180	150	142	125	114	93	79	71
POPULATION									
Urban territory	5,739,132	5,085,882	4,503,084	4,166,165	3,454,867	3,302,075	2,241,560	1,327,044	952,323
Places of 2,500 or more	4,995,937	5,085,882	4,157,897	4,166,165	3,454,867	3,302,075	2,241,560	1,327,044	952,323
Places of 1,000,000 or more	1,670,144	1,670,144	1,849,568	1,849,568	1,623,452	1,568,662	...	...	...
Places of 500,000 to 1,000,000	...	...	...	...	...	...	993,678	...	...
Places of 250,000 to 500,000	...	...	...	...	...	...	...	465,766	285,704
Places of 100,000 to 250,000	594,067	594,067	339,658	339,658	315,835	325,084	137,634	112,571	...
Places of 50,000 to 100,000	851,596	922,872	515,037	515,037	396,664	493,598	210,829	50,510	87,565
Places of 25,000 to 50,000	719,568	798,926	413,548	440,800	356,880	218,991	372,480	211,082	95,153
Places of 10,000 to 25,000	604,256	596,386	579,142	594,522	353,400	327,343	179,991	203,817	212,890
Places of 5,000 to 10,000	296,341	277,095	268,076	261,916	240,333	213,702	225,476	166,749	158,649
Places of 2,500 to 5,000	259,965	226,392	192,868	164,664	168,303	154,695	121,472	116,549	112,362
Places under 2,500	22,767	...	15,937	...	...	...	...	...	...
Other urban territory	720,428	...	329,250	...	...	...	...	...	...
Rural territory	2,084,062	2,737,312	1,868,682	2,205,601	1,801,239	1,540,250	1,426,852	1,483,129	1,468,659
Places of 1,000 to 2,500	240,753	217,468	248,713	207,773	182,242	171,380	164,049	157,049	151,544
Places under 1,000	104,129	106,689	112,649	114,374	116,250	122,939	122,595	128,906	109,995
Other rural territory	1,739,180	2,413,155	1,507,320	1,883,454	1,502,747	1,245,931	1,140,208	1,197,174	1,207,120
Cumulative summary:									
Places of 1,000,000 or more	1,670,144	1,670,144	1,849,568	1,849,568	1,623,452	1,568,662	...	...	...
Places of 500,000 or more	1,670,144	1,670,144	1,849,568	1,849,568	1,623,452	1,568,662	993,678	...	...
Places of 250,000 or more	1,670,144	1,670,144	1,849,568	1,849,568	1,623,452	1,568,662	993,678	465,766	285,704
Places of 100,000 or more	2,264,211	2,264,211	2,189,226	2,189,226	1,939,287	1,893,746	1,131,312	578,337	285,704
Places of 50,000 or more	3,115,807	3,187,083	2,704,263	2,704,263	2,335,951	2,387,344	1,342,141	628,847	373,269
Places of 25,000 or more	3,835,375	3,986,009	3,117,811	3,145,063	2,692,831	2,606,335	1,714,621	839,929	468,422
Places of 10,000 or more	4,439,631	4,582,395	3,696,953	3,739,585	3,046,231	2,933,678	1,894,612	1,043,746	681,312
Places of 5,000 or more	4,735,972	4,859,490	3,965,029	4,001,501	3,286,564	3,147,380	2,120,088	1,210,495	839,961
Places of 2,500 or more	4,995,937	5,085,882	4,157,897	4,166,165	3,454,867	3,302,075	2,241,560	1,327,044	952,323
PERCENT OF TOTAL POPULATION									
Urban territory	73.4	65.0	70.7	65.4	65.7	68.2	61.1	47.2	39.3
Places of 2,500 or more	63.9	65.0	65.3	65.4	65.7	68.2	61.1	47.2	39.3
Places of 1,000,000 or more	21.3	21.3	29.0	29.0	30.9	32.4	...	...	...
Places of 500,000 to 1,000,000	...	...	...	...	...	...	27.1	...	...
Places of 250,000 to 500,000	...	...	...	...	...	...	...	16.6	11.8
Places of 100,000 to 250,000	7.6	7.6	5.3	5.3	6.0	6.7	3.8	4.0	...
Places of 50,000 to 100,000	10.9	11.8	8.1	8.1	7.5	10.2	5.7	1.8	3.6
Places of 25,000 to 50,000	9.2	10.2	6.5	6.9	6.8	4.5	10.2	7.5	3.9
Places of 10,000 to 25,000	7.7	7.6	9.1	9.3	6.7	6.8	4.9	7.3	8.8
Places of 5,000 to 10,000	3.8	3.5	4.2	4.1	4.6	4.4	6.1	5.9	6.6
Places of 2,500 to 5,000	3.3	2.9	3.0	2.6	3.2	3.2	3.3	4.1	4.6
Places under 2,500	0.3	...	0.3	...	...	...	...	...	...
Other urban territory	9.2	...	5.2	...	...	...	...	...	...
Rural territory	26.6	35.0	29.3	34.6	34.3	31.8	38.9	52.8	60.7
Places of 1,000 to 2,500	3.1	2.8	3.9	3.3	3.5	3.5	4.5	5.6	6.3
Places under 1,000	1.3	1.4	1.8	1.8	2.2	2.5	3.3	4.6	4.5
Other rural territory	22.2	30.8	23.7	29.6	28.6	25.7	31.1	42.6	49.9
Cumulative summary:									
Places of 1,000,000 or more	21.3	21.3	29.0	29.0	30.9	32.4	...	...	...
Places of 500,000 or more	21.3	21.3	29.0	29.0	30.9	32.4	27.1	...	...
Places of 250,000 or more	21.3	21.3	29.0	29.0	30.9	32.4	27.1	16.6	11.8
Places of 100,000 or more	28.9	28.9	34.4	34.4	36.9	39.1	30.8	20.6	11.8
Places of 50,000 or more	39.8	40.7	42.4	42.4	44.4	49.3	36.6	22.4	15.4
Places of 25,000 or more	49.0	51.0	48.9	49.4	51.2	53.8	46.7	29.9	19.3
Places of 10,000 or more	56.7	58.6	58.0	58.7	57.9	60.6	51.6	37.1	28.1
Places of 5,000 or more	60.5	62.1	62.2	62.8	62.5	65.0	57.8	43.1	34.7
Places of 2,500 or more	63.9	65.0	65.3	65.4	65.7	68.2	61.1	47.2	39.3

[1] Revised since publication of 1950 reports.

Table 4.—POPULATION IN INCORPORATED AND UNINCORPORATED PLACES ACCORDING TO SIZE: 1960

Size of place and urban-rural classification	All places		Incorporated places		Unincorporated places	
	Number	Population	Number	Population	Number	Population
Total	553	5,363,586	510	5,239,239	43	124,347
500,000 or more	1	1,670,144	1	1,670,144	...	...
250,000 to 500,000	...	...	...	...	...	...
100,000 to 250,000	4	594,067	4	594,067	...	...
50,000 to 100,000	12	851,596	12	851,596	...	...
25,000 to 50,000	20	719,568	20	719,568	...	...
20,000 to 25,000	6	133,340	6	133,340	...	...
10,000 to 20,000	31	470,916	29	442,880	2	28,036
5,000 to 10,000	42	296,341	39	277,095	3	19,246
2,500 to 5,000	75	259,965	65	226,392	10	33,573
2,000 to 2,500	39	86,549	36	79,668	3	6,881
1,500 to 2,000	49	85,548	37	64,482	12	21,066
1,000 to 1,500	73	88,863	60	73,318	13	15,545
500 to 1,000	96	70,460	96	70,460	...	...
200 to 500	96	34,932	96	34,932	...	...
Under 200	9	1,297	9	1,297	...	...
In urbanized areas	89	4,178,722	88	4,161,070	1	17,652
500,000 or more	1	1,670,144	1	1,670,144	...	...
250,000 to 500,000	...	...	...	...	...	...
100,000 to 250,000	4	594,067	4	594,067	...	...
50,000 to 100,000	12	851,596	12	851,596	...	...
25,000 to 50,000	17	611,536	17	611,536	...	...
20,000 to 25,000	3	65,248	3	65,248	...	...
10,000 to 20,000	16	255,228	15	237,576	1	17,652
In urbanized areas—Con.						
5,000 to 10,000	9	68,286	9	68,286	...	...
2,500 to 5,000	11	39,850	11	39,850	...	...
2,000 to 2,500	6	13,193	6	13,193	...	...
1,500 to 2,000	2	3,096	2	3,096	...	...
1,000 to 1,500	3	3,918	3	3,918	...	...
500 to 1,000	2	1,453	2	1,453	...	...
200 to 500	3	1,107	3	1,107	...	...
Under 200	...	...	...	...	...	...
Other urban territory	118	839,982	104	776,779	14	63,203
25,000 to 50,000	3	108,032	3	108,032	...	...
20,000 to 25,000	3	68,092	3	68,092	...	...
10,000 to 20,000	15	215,688	14	205,304	1	10,384
5,000 to 10,000	33	228,055	30	208,809	3	19,246
2,500 to 5,000	64	220,115	54	186,542	10	33,573
Rural territory	346	344,882	318	301,390	28	43,492
2,000 to 2,500	33	73,356	30	66,475	3	6,881
1,500 to 2,000	47	82,452	35	61,386	12	21,066
1,000 to 1,500	70	84,945	57	69,400	13	15,545
500 to 1,000	94	69,007	94	69,007	...	...
200 to 500	93	33,825	93	33,825	...	...
Under 200	9	1,297	9	1,297	...	...

Table 5.—POPULATION OF INCORPORATED PLACES OF 10,000 OR MORE FROM EARLIEST CENSUS TO 1960

[Minus sign (-) denotes decrease]

Incorporated place and census year	Population	Increase over preceding census	
		Number	Percent
ADRIAN CITY:			
1960	20,347	1,954	10.6
1950	18,393	4,163	29.3
1940	14,230	1,166	8.9
1930	13,064	1,186	10.0
1920	11,878	1,115	10.4
1910	10,763	1,109	11.5
1900	9,654	898	10.3
1890	8,756	907	11.6
1880	7,849	-589	-7.0
1870	8,438	2,225	35.8
1860	6,213	...	...
ALBION CITY:			
1960	12,749	2,343	22.5
1950	10,406	2,061	24.7
1940	8,345	21	0.3
1930	8,324	-30	-0.4
1920	8,354	2,521	43.2
1910	5,833	1,314	29.1
1900	4,519	756	20.1
1890	3,763	1,047	38.5
1880	2,716	...	...
ALLEN PARK CITY:			
1960	Δ37,052	24,723	200.5
1950	12,329	8,842	253.6
1940	3,487	2,543	269.4
1930	944	...	...
ALPENA CITY:			
1960	14,682	1,547	11.8
1950	13,135	327	2.6
1940	12,808	642	5.3
1930	12,166	1,065	9.6
1920	11,101	-1,605	-12.6
1910	12,706	904	7.7
1900	11,802	519	4.6
1890	11,283	5,130	83.4
1880	6,153	...	...
ANN ARBOR CITY:			
1960	67,340	19,089	39.6
1950	48,251	18,436	61.8
1940	29,815	2,871	10.7
1930	26,944	7,428	38.1
1920	19,516	4,699	31.7
1910	14,817	308	2.1
1900	14,509	5,078	53.8
1890	9,431	1,370	17.0
1880	8,061	698	9.5
1870	7,363	2,266	44.5
1860	5,097	...	...
BATTLE CREEK CITY:			
1960	44,169	-4,497	-9.2
1950	48,666	5,213	12.0
1940	43,453	-120	-0.3
1930	43,573	7,409	20.5
1920	36,164	10,897	43.1
1910	25,267	6,704	36.1
1900	18,563	5,366	40.7
1890	13,197	6,134	86.8
1880	7,063	1,225	21.0
1870	5,838	...	...
1860	(1)	...	...
1850	1,064	...	...
BAY CITY:			
1960	53,604	1,081	2.1
1950	52,523	4,567	9.5
1940	47,956	601	1.3
1930	47,355	-199	-0.4
1920	47,554	2,388	5.3
1910	45,166	17,538	63.5
1900	27,628	-211	-0.8
1890	27,839	7,146	34.5
1880	20,693	13,629	192.9
1870	7,064	5,481	346.2
1860	1,583	...	...
BENTON HARBOR CITY:			
1960	19,136	367	2.0
1950	18,769	2,101	12.6
1940	16,668	1,234	8.0
1930	15,434	3,201	26.2
1920	12,233	3,048	33.2
1910	9,185	2,623	40.0
1900	6,562	2,870	77.7
1890	3,692	2,462	200.2
1880	1,230	569	86.1
1870	661	...	...
BERKLEY CITY:			
1960	23,275	5,344	29.8
1950	17,931	11,525	180.0
1940	6,406	835	15.0
1930	5,571	...	...
BIRMINGHAM CITY:			
1960	25,525	10,058	65.0
1950	15,467	4,271	38.1
1940	11,196	1,657	17.4
1930	9,539	5,845	158.2
1920	3,694	2,087	129.9
1910	1,607	437	37.4
1900	1,170	271	30.1
1890	899	166	22.6
1880	733	...	...
CADILLAC CITY:			
1960	10,112	-313	-3.0
1950	10,425	570	5.8
1940	9,855	285	3.0
1930	9,570	-180	-1.8
1920	9,750	1,375	16.4
1910	8,375	2,378	39.7
1900	5,997	1,536	34.4
1890	4,461	2,248	101.6
1880	2,213	...	...
CENTER LINE CITY:			
1960	10,164	2,505	32.7
1950	7,659	4,461	139.5
1940	3,198	594	22.8
1930	2,604	...	...
CLAWSON CITY:			
1960	14,795	9,599	184.7
1950	5,196	1,190	29.7
1940	4,006	629	18.6
1930	3,377	...	...
DEARBORN CITY:			
1960	112,007	17,013	17.9
1950	94,994	31,410	49.4
1940	63,584	13,226	26.3
1930	50,358	47,888	1,938.8
1920	2,470	1,559	171.1
1910	911	67	7.9
1900	844	...	...
DETROIT CITY:			
1960	1,670,144	-179,424	-9.7
1950	1,849,568	226,116	13.9
1940	1,623,452	54,790	3.5
1930	1,568,662	574,984	57.9
1920	993,678	527,912	113.3
1910	465,766	180,062	63.0
1900	285,704	79,828	38.8
1890	205,876	89,536	77.0
1880	116,340	36,763	46.2
1870	79,577	33,958	74.4
1860	45,619	24,600	117.0
1850	21,019	11,917	130.9
1840	9,102	6,880	309.6
1830	2,222	800	56.3
1820	1,422	...	...
EAST DETROIT CITY:			
1960	45,756	24,295	113.2
1950	21,461	12,877	150.0
1940	8,584	2,629	44.1
1930	5,955	...	...

[1] Not returned separately.

Δ The revised population total for Allen Park is 37,494. The figure in the table resulted from an omission which was discovered too late for inclusion in the detailed distributions.

Table 5.—POPULATION OF INCORPORATED PLACES OF 10,000 OR MORE FROM EARLIEST CENSUS TO 1960—Con.

[Minus sign (-) denotes decrease]

Incorporated place and census year	Population	Increase over preceding census	
		Number	Percent
EAST GRAND RAPIDS CITY:			
1960	10,924	4,521	70.6
1950	6,403	1,504	30.7
1940	4,899	875	21.7
1930	4,024	2,714	207.2
1920	1,310	510	63.8
1910	800	334	71.7
1900	466	...	...
EAST LANSING CITY:			
1960	30,198	9,873	48.6
1950	20,325	14,486	248.1
1940	5,839	1,450	33.0
1930	4,389	2,500	132.3
1920	1,889	1,087	135.5
1910	802	...	...
ECORSE CITY:			
1960	17,328	-620	-3.5
1950	17,948	4,739	35.9
1940	13,209	493	3.9
1930	12,716	8,322	189.4
1920	4,394	3,331	313.4
1910	1,063	...	...
ESCANABA CITY:			
1960	15,391	221	1.5
1950	15,170	340	2.3
1940	14,830	306	2.1
1930	14,524	1,421	10.8
1920	13,103	-91	-0.7
1910	13,194	3,645	38.2
1900	9,549	2,741	40.3
1890	6,808	3,782	125.0
1880	3,026	...	...
FERNDALE CITY:			
1960	31,347	1,672	5.6
1950	29,675	7,152	31.8
1940	22,523	1,668	8.0
1930	20,855	18,215	690.0
1920	2,640	...	...
FLINT CITY:			
1960	196,940	33,797	20.7
1950	163,143	11,600	7.7
1940	151,543	-4,949	-3.2
1930	156,492	64,893	70.8
1920	91,599	53,049	137.6
1910	38,550	25,447	194.2
1900	13,103	3,300	33.7
1890	9,803	1,394	16.6
1880	8,409	3,023	56.1
1870	5,386	2,436	82.6
1860	2,950	...	...
GARDEN CITY:			
1960	38,017	29,005	321.8
1950	9,012	4,916	120.0
1940	4,096	2,015	96.8
1930	2,081	...	...
GRAND HAVEN CITY:			
1960	11,066	1,530	16.0
1950	9,536	737	8.4
1940	8,799	454	5.4
1930	8,345	1,140	15.8
1920	7,205	1,349	23.0
1910	5,856	1,113	23.5
1900	4,743	-280	-5.6
1890	5,023	161	3.3
1880	4,862	1,715	54.5
1870	3,147	...	...
GRAND RAPIDS CITY:			
1960	177,313	798	0.5
1950	176,515	12,223	7.4
1940	164,292	-4,300	-2.6
1930	168,592	30,958	22.5
1920	137,634	25,063	22.3
1910	112,571	25,006	28.6
1900	87,565	27,287	45.3
1890	60,278	28,262	88.3
1880	32,016	15,509	94.0
1870	16,507	8,422	104.2
1860	8,085	5,399	201.0
1850	2,686	...	...
GROSSE POINTE FARMS CITY:			
1960	12,172	2,762	29.4
1950	9,410	2,193	30.4
1940	7,217	3,684	104.3
1930	3,533	1,884	114.3
1920	1,649	787	91.3
1910	862	45	5.5
1900	817	...	...
GROSSE POINTE PARK CITY:			
1960	15,457	2,382	18.2
1950	13,075	429	3.4
1940	12,646	1,472	13.2
1930	11,174	9,819	724.6
1920	1,355	1,065	367.2
1910	290	...	...
GROSSE POINTE WOODS CITY:			
1960	18,580	8,199	79.0
1950	10,381	7,576	270.1
1940	2,805	1,844	191.9
1930	961	...	...
HAMTRAMCK CITY:			
1960	34,137	-9,218	-21.3
1950	43,355	-6,484	-13.0
1940	49,839	-6,429	-11.4
1930	56,268	7,653	15.7
1920	48,615	45,056	1,266.0
1910	3,559	...	...
HARPER WOODS CITY:			
1960	19,995	...	...
HAZEL PARK CITY:			
1960	25,631	7,861	44.2
1950	17,770	...	...
HIGHLAND PARK CITY:			
1960	38,063	-8,330	-18.0
1950	46,393	-4,417	-8.7
1940	50,810	-2,149	-4.1
1930	52,959	6,460	13.9
1920	46,499	42,379	1,028.6
1910	4,120	3,693	864.9
1900	427	...	...
HOLLAND CITY:			
1960	24,777	8,919	56.2
1950	15,858	1,242	8.5
1940	14,616	270	1.9
1930	14,346	2,163	17.8
1920	12,183	1,693	16.1
1910	10,490	2,700	34.7
1900	7,790	3,845	97.5
1890	3,945	1,325	50.6
1880	2,620	301	13.0
1870	2,319	...	...
INKSTER VILLAGE:			
1960	39,097	22,369	133.7
1950	16,728	9,684	137.5
1940	7,044	2,604	58.6
1930	4,440	...	...
IRONWOOD CITY:			
1960	10,265	-1,201	-10.5
1950	11,466	-1,903	-14.2
1940	13,369	-930	-6.5
1930	14,299	-1,440	-9.1
1920	15,739	2,918	22.8
1910	12,821	3,116	32.1
1900	9,705	1,960	25.3
1890	7,745	...	...
JACKSON CITY:			
1960	50,720	-368	-0.7
1950	51,088	1,432	2.9
1940	49,656	-5,531	-10.0
1930	55,187	6,813	14.1
1920	48,374	16,941	53.9
1910	31,433	6,253	24.8
1900	25,180	4,382	21.1
1890	20,798	4,693	29.1
1880	16,105	4,658	40.7
1870	11,447	6,648	138.5
1860	4,799	2,436	103.1
1850	2,363	...	...
KALAMAZOO CITY:			
1960	82,089	24,385	42.3
1950	57,704	3,607	6.7
1940	54,097	-689	-1.3
1930	54,786	6,299	13.0
1920	48,487	9,050	22.9
1910	39,437	15,033	61.6
1900	24,404	6,551	36.7
1890	17,853	5,916	49.6
1880	11,937	2,756	30.0
1870	9,181	3,111	51.3
1860	6,070	3,563	142.1
1850	2,507	...	...
LANSING CITY:			
1960	107,807	15,678	17.0
1950	92,129	13,376	17.0
1940	78,753	356	0.5
1930	78,397	21,070	36.8
1920	57,327	26,098	83.6
1910	31,229	14,744	89.4
1900	16,485	3,383	25.8
1890	13,102	4,783	57.5
1880	8,319	3,078	58.7
1870	5,241	2,167	70.5
1860	3,074	...	...
LINCOLN PARK CITY:			
1960	53,933	24,623	84.0
1950	29,310	14,074	92.4
1940	15,236	2,900	23.5
1930	12,336	...	...
LIVONIA CITY:			
1960	66,702	49,168	280.4
1950	17,534	...	...
MADISON HEIGHTS CITY:			
1960	33,343	...	...
MARQUETTE CITY:			
1960	19,824	2,622	15.2
1950	17,202	1,274	8.0
1940	15,928	1,139	7.7
1930	14,789	2,071	16.3
1920	12,718	1,215	10.6
1910	11,503	1,445	14.4
1900	10,058	965	10.6
1890	9,093	4,403	93.9
1880	4,690	690	17.3
1870	4,000	...	...
MELVINDALE CITY:			
1960	13,089	3,606	38.0
1950	9,483	4,719	99.1
1940	4,764	711	17.5
1930	4,053	...	...
MENOMINEE CITY:			
1960	11,289	138	1.2
1950	11,151	921	9.0
1940	10,230	-90	-0.9
1930	10,320	1,413	15.9
1920	8,907	-1,600	-15.2
1910	10,507	-2,311	-18.0
1900	12,818	2,188	20.6
1890	10,630	7,342	223.3
1880	3,288	1,691	105.9
1870	1,597	...	...
MIDLAND CITY:			
1960	27,779	13,494	94.5
1950	14,285	3,956	38.3
1940	10,329	2,291	28.5
1930	8,038	2,555	46.6
1920	5,483	2,956	117.0
1910	2,527	164	6.9
1900	2,363	86	3.8
1890	2,277	748	48.9
1880	1,529	369	31.8
1870	1,160	...	...
MONROE CITY:			
1960	22,968	1,501	7.0
1950	21,467	2,989	16.2
1940	18,478	368	2.0
1930	18,110	6,537	56.5
1920	11,573	4,680	67.9
1910	6,893	1,850	36.7
1900	5,043	-215	-4.1
1890	5,258	328	6.7
1880	4,930	-156	-3.1
1870	5,086	1,194	30.7
1860	3,892	1,079	38.4
1850	2,813	1,110	65.2
1840	1,703	...	...
MOUNT CLEMENS CITY:			
1960	21,016	3,989	23.4
1950	17,027	2,638	18.3
1940	14,389	892	6.6
1930	13,497	4,009	42.3
1920	9,488	1,781	23.1
1910	7,707	1,131	17.2
1900	6,576	1,828	38.5
1890	4,748	1,691	55.3
1880	3,057	1,289	72.9
1870	1,768	...	...
1860	(1)	...	...
1850	1,302	...	...

[1] Not returned separately.

Table 5.—POPULATION OF INCORPORATED PLACES OF 10,000 OR MORE FROM EARLIEST CENSUS TO 1960—Con.

[Minus sign (-) denotes decrease]

Incorporated place and census year	Population	Increase over preceding census	
		Number	Percent
MOUNT PLEASANT CITY:			
1960	14,875	3,482	30.6
1950	11,393	2,980	35.4
1940	8,413	3,202	61.4
1930	5,211	392	8.1
1920	4,819	847	21.3
1910	3,972	310	8.5
1900	3,662	961	35.6
1890	2,701	1,586	142.2
1880	1,115	...	...
MUSKEGON CITY:			
1960	46,485	-1,944	-4.0
1950	48,429	732	1.5
1940	47,697	6,307	15.2
1930	41,390	4,820	13.2
1920	36,570	12,508	52.0
1910	24,062	3,244	15.6
1900	20,818	-1,884	-8.3
1890	22,702	11,440	101.6
1880	11,262	5,260	87.6
1870	6,002	...	...
MUSKEGON HEIGHTS CITY:			
1960	19,552	724	3.8
1950	18,828	2,781	17.3
1940	16,047	463	3.0
1930	15,584	6,070	63.8
1920	9,514	7,824	463.0
1910	1,690	678	67.0
1900	1,012	...	...
NILES CITY:			
1960	13,842	697	5.3
1950	13,145	1,817	16.0
1940	11,328	2	...
1930	11,326	4,015	54.9
1920	7,311	2,155	41.8
1910	5,156	869	20.3
1900	4,287	90	2.1
1890	4,197	...	...
1880	4,197	-433	-9.4
1870	4,630	...	...
OAK PARK CITY:			
1960	36,632	31,365	595.5
1950	5,267	4,098	350.6
1940	1,169	90	8.3
1930	1,079	...	...
OWOSSO CITY:			
1960	17,006	1,058	6.6
1950	15,948	1,524	10.6
1940	14,424	-72	-0.5
1930	14,496	1,921	15.3
1920	12,575	2,936	30.5
1910	9,639	943	10.8
1900	8,696	2,132	32.5
1890	6,564	4,063	162.5
1880	2,501	436	21.1
1870	2,065	905	78.0
1860	1,160	...	...
PONTIAC CITY:			
1960	82,233	8,552	11.6
1950	73,681	7,055	10.6
1940	66,626	1,698	2.6
1930	64,928	30,655	89.4
1920	34,273	19,741	135.8
1910	14,532	4,763	48.8
1900	9,769	3,569	57.6
1890	6,200	1,691	37.5
1880	4,509	-358	-7.4
1870	4,867	2,292	89.0
1860	2,575	894	53.2
1850	1,681	-223	-11.7
1840	1,904	...	...
PORT HURON CITY:			
1960	36,084	359	1.0
1950	35,725	2,966	9.1
1940	32,759	1,398	4.5
1930	31,361	5,417	20.9
1920	25,944	7,081	37.5
1910	18,863	-295	-1.5
1900	19,158	5,615	41.5
1890	13,543	4,660	52.5
1880	8,883	2,910	48.7
1870	5,973	1,602	36.7
1860	4,371	...	...
RIVER ROUGE CITY:			
1960	18,147	-2,402	-11.7
1950	20,549	3,541	20.8
1940	17,008	-306	-1.8
1930	17,314	7,492	76.3
1920	9,822	5,659	135.9
1910	4,163	2,415	138.2
1900	1,748	...	...
ROSEVILLE CITY:			
1960	50,195	34,379	217.4
1950	15,816	6,793	75.3
1940	9,023	2,187	32.0
1930	6,836	...	...
ROYAL OAK CITY:			
1960	80,612	33,714	71.9
1950	46,898	21,811	86.9
1940	25,087	2,183	9.5
1930	22,904	16,897	281.3
1920	6,007	4,936	460.9
1910	1,071	603	128.8
1900	468	...	...
SAGINAW CITY:			
1960	98,265	5,347	5.8
1950	92,918	10,124	12.2
1940	82,794	2,079	2.6
1930	80,715	18,812	30.4
1920	61,903	11,393	22.6
1910	50,510	8,165	19.3
1900	42,345	-3,977	-8.6
1890	46,322	35,797	340.1
1880	10,525	3,065	41.1
1870	7,460	5,761	339.1
1860	1,699	...	...
ST. CLAIR SHORES CITY:			
1960	76,657	56,834	286.7
1950	19,823	9,418	90.5
1940	10,405	3,660	54.3
1930	6,745	...	...
ST. JOSEPH CITY:			
1960	11,755	1,532	15.0
1950	10,223	1,260	14.1
1940	8,963	614	7.4
1930	8,349	1,098	15.1
1920	7,251	1,315	22.2
1910	5,936	781	15.2
1900	5,155	1,422	38.1
1890	3,733	1,130	43.4
1880	2,603	...	...
SAULT STE. MARIE CITY:			
1960	18,722	810	4.5
1950	17,912	2,065	13.0
1940	15,847	2,092	15.2
1930	13,755	1,659	13.7
1920	12,096	-519	-4.1
1910	12,615	2,077	19.7
1900	10,538	4,778	83.0
1890	5,760	3,813	195.8
1880	1,947	...	...
1870	(1)	...	...
1860	596	...	...
SOUTHFIELD CITY:			
1960	31,501	...	...
SOUTHGATE CITY:			
1960	29,404	...	...
TRAVERSE CITY:			
1960	18,432	1,458	8.6
1950	16,974	2,519	17.4
1940	14,455	1,916	15.3
1930	12,539	1,614	14.8
1920	10,925	-1,190	-9.8
1910	12,115	2,708	28.8
1900	9,407	5,054	116.1
1890	4,353	...	...
TRENTON CITY:			
1960	18,439	12,217	196.4
1950	6,222	938	17.8
1940	5,284	1,262	31.4
1930	4,022	2,340	139.1
1920	1,682	...	...
TROY CITY:			
1960	Δ19,058	...	...
WARREN CITY:			
1960	89,246	88,519	12,175.9
1950	727	145	24.9
1940	582	67	13.0
1930	515	189	58.0
1920	326	29	9.8
1910	297	-53	-15.1
1900	350	...	...
WAYNE VILLAGE:			
1960	16,034	6,625	70.4
1950	9,409	5,186	122.8
1940	4,223	800	23.4
1930	3,423	1,524	80.3
1920	1,899	636	50.4
1910	1,263	-98	-7.2
1900	1,361	135	11.0
1890	1,226	307	33.4
1880	919	86	10.3
1870	833	...	...
WYANDOTTE CITY:			
1960	43,519	6,673	18.1
1950	36,846	6,228	20.3
1940	30,618	2,250	7.9
1930	28,368	14,517	104.8
1920	13,851	5,564	67.1
1910	8,287	3,104	59.9
1900	5,183	1,366	35.8
1890	3,817	186	5.1
1880	3,631	900	33.0
1870	2,731	...	...
WYOMING CITY:			
1960	45,829	...	...
YPSILANTI CITY:			
1960	20,957	2,655	14.5
1950	18,302	6,181	51.0
1940	12,121	1,978	19.5
1930	10,143	2,730	36.8
1920	7,413	1,183	19.0
1910	6,230	-1,148	-15.6
1900	7,378	1,249	20.4
1890	6,129	1,145	23.0
1880	4,984	-487	-8.9
1870	5,471	1,516	38.3
1860	3,955	...	...

[1] Not returned separately.

Δ The revised population figure for Troy is 19,382. The figure in the table resulted from an omission which was discovered too late for inclusion in the detailed tabulations.

Table 6.—AREA AND POPULATION OF COUNTIES, URBAN AND RURAL: 1960 AND 1950

[Minus sign (-) denotes decrease. Percent not shown where less than 0.1]

County	Map reference	Land area in square miles, 1960	1960 population									1950 population			Percent increase, 1950 to 1960		
			Total		Urban				Rural								
			Number	Per square mile	Total	Percent of total population	Urbanized areas	Other urban territory	Total	Places of 1,000 to 2,500	Other rural territory	Total	Urban	Rural	Total	Urban	Rural
The State	...	57,019	7,823,194	137.2	5,739,132	73.4	4,899,150	839,982	2,084,062	240,753	1,843,309	6,371,766	4,503,084	1,868,682	22.8	27.5	11.4
Alcona	K-13	677	6,352	9.4	...	...	...	...	6,352	...	6,352	5,856	...	5,856	8.5	...	8.5
Alger	F-7	913	9,250	10.1	4,228	45.7	...	4,228	5,022	...	5,022	10,007	4,339	5,668	-7.6	-2.6	-11.4
Allegan	P-9	829	57,729	69.6	14,726	25.5	...	14,726	43,003	2,019	40,984	47,493	11,558	35,935	21.6	27.4	19.7
Alpena	J-13	568	28,556	50.3	14,682	51.4	...	14,682	13,874	...	13,874	22,189	13,135	9,054	28.7	11.8	53.2
Antrim	J-10	477	10,373	21.7	...	...	...	...	10,373	2,156	8,217	10,721	...	10,721	-3.2	...	-3.2
Arenac	L-13	368	9,860	26.8	...	...	...	...	9,860	1,214	8,646	9,644	...	9,644	2.2	...	2.2
Baraga	E-4	904	7,151	7.9	...	...	...	...	7,151	2,397	4,754	8,037	...	8,037	-11.0	...	-11.0
Barry	P-10	549	31,738	57.8	6,375	20.1	...	6,375	25,363	2,721	22,642	26,183	6,096	20,087	21.2	4.6	26.3
Bay	M-13	446	107,042	240.0	72,763	68.0	72,763	...	34,279	2,826	31,453	88,461	55,690	32,771	21.0	30.7	4.6
Benzie	K-9	316	7,834	24.8	...	...	...	...	7,834	1,690	6,144	8,306	...	8,306	-5.7	...	-5.7
Berrien	R-8	580	149,865	258.4	74,279	49.6	20,419	53,860	75,586	15,354	60,232	115,702	58,182	57,520	29.5	27.7	31.4
Branch	R-11	506	34,903	69.0	8,880	25.4	...	8,880	26,023	5,517	20,506	30,202	8,594	21,608	15.6	3.3	20.4
Calhoun	Q-10	709	138,858	195.9	90,103	64.9	...	90,103	48,755	5,103	43,652	120,813	82,181	38,632	14.9	9.6	26.2
Cass	R-8	488	36,932	75.7	7,208	19.5	...	7,208	29,724	3,100	26,624	28,185	6,542	21,643	31.0	10.2	37.3
Charlevoix	I-10	414	13,421	32.4	5,548	41.3	...	5,548	7,873	1,919	5,954	13,475	5,723	7,752	-0.4	-3.1	1.6
Cheboygan	H-11	725	14,550	20.1	5,859	40.3	...	5,859	8,691	...	8,691	13,731	5,687	8,044	6.0	3.0	8.0
Chippewa	F-10	1,580	32,655	20.7	18,722	57.3	...	18,722	13,933	...	13,933	29,206	17,912	11,294	11.8	4.5	23.4
Clare	L-11	572	11,647	20.4	...	...	...	...	11,647	3,514	8,133	10,253	...	10,253	13.6	...	13.6
Clinton	O-12	571	37,969	66.5	8,288	21.8	2,659	5,629	29,681	2,743	26,938	31,195	6,673	24,522	21.7	24.2	21.0
Crawford	K-11	563	4,971	8.8	...	...	...	...	4,971	2,015	2,956	4,151	...	4,151	19.8	...	19.8
Delta	G-7	1,180	34,298	29.1	20,658	60.2	...	20,658	13,640	...	13,640	32,913	20,001	12,912	4.2	3.3	5.6
Dickinson	G-5	757	23,917	31.6	17,554	73.4	...	17,554	6,363	1,063	5,300	24,844	17,975	6,869	-3.7	-2.3	-7.4
Eaton	P-11	567	49,684	87.6	19,302	38.8	2,428	16,874	30,382	3,490	26,892	40,023	15,112	24,911	24.1	27.7	22.0
Emmet	H-11	461	15,904	34.5	6,138	38.6	...	6,138	9,766	1,433	8,333	16,534	6,468	10,066	-3.8	-5.1	-3.0
Genesee	O-13	643	374,313	582.1	291,450	77.9	277,786	13,664	82,863	6,393	76,470	270,963	201,857	69,106	38.1	44.4	19.9
Gladwin	L-12	503	10,769	21.4	...	...	...	...	10,769	2,226	8,543	9,451	...	9,451	13.9	...	13.9
Gogebic	F-1	1,112	24,370	21.9	16,800	68.9	...	16,800	7,570	1,158	6,412	27,053	18,319	8,734	-9.9	-8.3	-13.3
Grand Traverse	K-9	464	33,490	72.2	18,432	55.0	...	18,432	15,058	...	15,058	28,598	16,974	11,624	17.1	8.6	29.5
Gratiot	N-11	566	37,012	65.4	15,397	41.6	...	15,397	21,615	1,131	20,484	33,429	11,688	21,741	10.7	31.7	-0.6
Hillsdale	R-11	601	34,742	57.8	7,629	22.0	...	7,629	27,113	3,024	24,089	31,916	7,297	24,619	8.9	4.5	10.1
Houghton	D-4	1,030	35,654	34.6	11,473	32.2	...	11,473	24,181	3,882	20,299	39,771	12,263	27,508	-10.4	-6.4	-12.1
Huron	M-15	822	34,006	41.4	2,998	8.8	...	2,998	31,008	6,513	24,495	33,149	2,973	30,176	2.6	0.8	2.8
Ingham	P-12	559	211,296	378.0	173,578	82.1	164,238	9,340	37,718	5,118	32,600	172,941	135,356	37,585	22.2	28.2	0.4
Ionia	O-11	575	43,132	75.0	14,971	34.7	...	14,971	28,161	2,887	25,274	38,158	13,655	24,503	13.0	9.6	14.9
Iosco	L-13	547	16,505	30.2	...	...	...	...	16,505	4,272	12,233	10,906	...	10,906	51.3	...	51.3
Iron	F-3	1,197	17,184	14.4	3,754	21.8	...	3,754	13,430	5,572	7,858	17,692	4,048	13,644	-2.9	-7.3	-1.6
Isabella	M-11	572	35,348	61.8	14,875	42.1	...	14,875	20,473	1,293	19,180	28,964	11,393	17,571	22.0	30.6	16.5
Jackson	Q-12	705	131,994	187.2	76,023	57.6	71,412	4,611	55,971	1,037	54,934	107,925	61,325	46,600	22.3	24.0	20.1
Kalamazoo	Q-9	567	169,712	299.3	119,179	70.2	115,659	3,520	50,533	6,404	44,129	126,707	83,332	43,375	33.9	43.0	16.5
Kalkaska	K-10	564	4,382	7.8	...	...	...	...	4,382	1,321	3,061	4,597	...	4,597	-4.7	...	-4.7
Kent	O-9	862	363,187	421.3	295,986	81.5	290,692	5,294	67,201	3,842	63,359	288,292	226,817	61,475	26.0	30.5	9.3
Keweenaw	D-4	544	2,417	4.4	...	...	...	...	2,417	...	2,417	2,918	...	2,918	-17.2	...	-17.2
Lake	L-9	572	5,338	9.3	...	...	...	...	5,338	...	5,338	5,257	...	5,257	1.5	...	1.5
Lapeer	O-14	657	41,926	63.8	6,160	14.7	...	6,160	35,766	3,247	32,519	35,794	6,143	29,651	17.1	0.3	20.6
Leelanau	J-9	349	9,321	26.7	...	...	...	...	9,321	...	9,321	8,647	...	8,647	7.8	...	7.8
Lenawee	R-12	754	77,789	103.2	32,591	41.9	...	32,591	45,198	5,078	40,120	64,629	25,186	39,443	20.4	29.4	14.6
Livingston	P-13	571	38,233	67.0	4,861	12.7	...	4,861	33,372	3,956	29,416	26,725	4,353	22,372	43.1	11.7	49.2
Luce	F-9	914	7,827	8.6	2,612	33.4	...	2,612	5,215	...	5,215	8,147	2,802	5,345	-3.9	-6.8	-2.4
Mackinac	G-10	1,014	10,853	10.7	3,334	30.7	...	3,334	7,519	...	7,519	9,287	2,946	6,341	16.9	13.2	18.6
Macomb	P-15	481	405,804	843.7	354,825	87.4	346,456	8,369	50,979	5,504	45,475	184,961	128,732	56,229	119.4	175.6	-9.3
Manistee	L-8	558	19,042	34.1	8,324	43.7	...	8,324	10,718	...	10,718	18,524	8,642	9,882	2.8	-3.7	8.5
Marquette	E-5	1,841	56,154	30.5	34,807	62.0	...	34,807	21,347	1,009	20,338	47,654	32,636	15,018	17.8	6.7	42.1
Mason	L-8	493	21,929	44.5	9,421	43.0	...	9,421	12,508	1,245	11,263	20,474	9,506	10,968	7.1	-0.9	14.0
Mecosta	M-10	563	21,051	37.4	8,686	41.3	...	8,686	12,365	...	12,365	18,968	6,736	12,232	11.0	28.9	1.1
Menominee	G-6	1,032	24,685	23.9	11,289	45.7	...	11,289	13,396	...	13,396	25,299	11,151	14,148	-2.4	1.2	-5.3
Midland	M-12	520	51,450	98.9	27,779	54.0	...	27,779	23,671	1,264	22,407	35,662	14,285	21,377	44.3	94.5	10.7
Missaukee	L-10	565	6,784	12.0	...	...	...	...	6,784	...	6,784	7,458	...	7,458	-9.0	...	-9.0
Monroe	R-14	562	101,120	179.9	27,993	27.7	1,337	26,656	73,127	15,234	57,893	75,666	22,162	53,504	33.6	26.3	36.7
Montcalm	N-10	712	35,795	50.3	7,440	20.8	...	7,440	28,355	5,704	22,651	31,013	6,668	24,345	15.4	11.6	16.5
Montmorency	J-12	555	4,424	8.0	...	...	...	...	4,424	...	4,424	4,125	...	4,125	7.2	...	7.2
Muskegon	N-8	504	149,943	297.5	100,465	67.0	95,350	5,115	49,478	3,403	46,075	121,545	85,245	36,300	23.4	17.9	36.3
Newaygo	M-9	857	24,160	28.2	3,384	14.0	...	3,384	20,776	2,448	18,328	21,567	3,056	18,511	12.0	10.7	12.2
Oakland	P-13	877	690,259	787.1	609,090	88.2	590,621	18,469	81,169	9,464	71,705	396,001	286,928	109,073	74.3	112.3	-25.6
Oceana	M-8	536	16,547	30.9	...	...	...	...	16,547	4,623	11,924	16,105	...	16,105	2.7	...	2.7
Ogemaw	L-12	574	9,680	16.9	...	...	...	...	9,680	2,025	7,655	9,345	...	9,345	3.6	...	3.6
Ontonagon	E-2	1,321	10,584	8.0	...	...	...	...	10,584	2,358	8,226	10,282	...	10,282	2.9	...	2.9
Osceola	L-10	581	13,595	23.4	...	...	...	...	13,595	3,959	9,636	13,797	...	13,797	-1.5	...	-1.5
Oscoda	K-12	565	3,447	6.1	...	...	...	...	3,447	...	3,447	3,134	...	3,134	10.0	...	10.0
Otsego	J-11	530	7,545	14.2	2,568	34.0	...	2,568	4,977	...	4,977	6,435	...	6,435	17.2	...	-22.7
Ottawa	O-8	564	98,719	175.0	45,685	46.3	3,538	42,147	53,034	5,970	47,064	73,751	31,216	42,535	33.9	46.4	24.7
Presque Isle	H-12	654	13,117	20.1	4,722	36.0	...	4,722	8,395	1,388	7,007	11,996	3,873	8,123	9.3	21.9	3.3
Roscommon	L-11	521	7,200	13.8	...	...	...	...	7,200	1,195	6,005	5,916	...	5,916	21.7	...	21.7
Saginaw	N-12	812	190,752	234.9	131,985	69.2	129,215	2,770	58,767	5,013	53,754	153,515	105,939	47,576	24.3	24.6	23.5
St. Clair	O-15	740	107,201	144.9	53,065	49.5	...	53,065	54,136	5,957	48,179	91,599	49,266	42,333	17.0	7.7	27.9
St. Joseph	R-9	508	42,332	83.3	16,007	37.8	...	16,007	26,325	4,164	22,161	35,071	14,571	20,500	20.7	9.9	28.4
Sanilac	N-15	961	32,314	33.6	...	...	...	...	32,314	5,523	26,791	30,837	...	30,837	4.8	...	4.8
Schoolcraft	F-8	1,199	8,953	7.5	4,875	54.5	...	4,875	4,078	...	4,078	9,148	5,086	4,062	-2.1	-4.1	0.4
Shiawassee	O-12	540	53,446	99.0	23,082	43.2	...	23,082	30,364	2,427	27,937	45,967	19,142	26,825	16.3	20.6	13.2
Tuscola	N-14	816	43,305	53.1	6,214	14.3	...	6,214	37,091	3,104	33,987	38,258	5,994	32,264	13.2	3.7	15.0
Van Buren	Q-8	607	48,395	79.7	9,119	18.8	...	9,119	39,276	7,643	31,633	39,184	5,629	33,555	23.5	62.0	17.0
Washtenaw	Q-13	716	172,440	240.8	121,484	70.5	115,282	6,202	50,956	5,604	45,352	134,606	86,698	47,908	28.1	40.1	6.4
Wayne	Q-14	607	2,666,297	4,392.6	2,599,295	97.5	2,599,295	...	67,002	4,847	62,155	2,435,235	2,358,903	76,332	9.5	10.2	-12.2
Wexford	L-10	563	18,466	32.8	10,112	54.8	...	10,112	8,354	1,050	7,304	18,628	10,425	8,203	-0.9	-3.0	1.8

Table 7.—POPULATION OF COUNTIES, BY MINOR CIVIL DIVISIONS: 1940 TO 1960

["U" denotes an unincorporated place. For changes in boundaries, etc., between 1940 and 1950, see table 6 for this State in *U. S. Census of Population: 1950*, Vol. I or II. Total population of a place located in 2 or more minor civil divisions appears in table 8. Minor civil division figures for 1950 and 1940 do not necessarily add to county totals]

County and minor civil division	1960	1950	1940
ALCONA COUNTY	6,352	5,856	5,463
Alcona twp.	381	363	296
Caledonia twp.	654	592	448
Curtis twp.	664	683	644
Greenbush twp.	536	355	223
Gustin twp.	696	683	666
Lincoln village (pt.)	246	243	210
Harrisville city	487	485	437
Harrisville twp.	787	598	555
Hawes twp.	624	618	557
Lincoln village (pt.)	195	166	85
Haynes twp.	368	395	412
Mikado twp.	617	557	614
Millen twp.	318	299	291
Mitchell twp.	220	228	320
ALGER COUNTY	9,250	10,007	10,167
Au Train twp.	508	529	467
Burt twp.	457	624	570
Grand Island twp.	40	73	31
Limestone twp.	330	535	829
Mathias twp.	742	726	827
Munising city	4,228	4,339	4,409
Munising twp.	1,408	1,412	1,073
Onota twp.	183	293	234
Rock River twp.	1,354	1,476	1,727
ALLEGAN COUNTY	57,729	47,493	41,839
Allegan city	4,822	4,801	4,526
Allegan twp.	2,404	1,590	1,290
Casco twp.	2,009	1,591	1,557
Cheshire twp.	1,034	1,116	1,169
Clyde twp.	1,575	1,131	1,151
Fennville village (pt.)[1]	403	369	381
Dorr twp.	2,313	1,911	1,770
Fillmore twp.[1]	1,877	3,291	2,309
Ganges twp.	1,672	1,356	1,301
Gunplain twp.[1]	2,796	1,696	1,148
Heath twp.	1,283	997	941
Holland city (pt.)[1]	2,637	...	...
Hopkins twp.	1,766	1,616	1,592
Hopkins village	556	531	455
Laketown twp.	1,814	1,290	1,075
Lee twp.	1,327	1,016	877
Leighton twp.	1,951	1,407	1,179
Manlius twp.	1,429	1,045	980
Fennville village (pt.)	302	270	262
Martin twp.	1,963	1,820	1,530
Martin village	483	407	...
Monterey twp.	1,146	983	858
Otsego city[1]	4,142	3,990	3,428
Otsego twp.[1]	2,564	1,773	1,348
Overisel twp.	1,688	1,569	1,498
Plainwell city[1]	3,125	2,767	2,424
Salem twp.	1,459	1,377	1,519
Saugatuck twp.	2,662	2,062	1,783
Douglas village	602	447	421
Saugatuck village	927	770	628
Trowbridge twp.	1,331	1,145	1,063
Valley twp.	425	329	363
Watson twp.	1,065	989	1,031
Wayland twp.	3,450	2,835	2,129
Wayland village	2,019	1,591	1,005
ALPENA COUNTY	28,556	22,189	20,766
Alpena city	14,682	13,135	12,808
Alpena twp.	6,616	2,932	1,675
Green twp.	811	749	796
Long Rapids twp.	886	811	875
Maple Ridge twp.	907	706	751
Ossineke twp.	1,188	1,115	1,232
Sanborn twp.	1,413	878	852
Wellington twp.	344	371	418
Wilson twp.	1,709	1,492	1,359
ANTRIM COUNTY	10,373	10,721	10,964
Banks twp.	1,216	1,338	1,299
Ellsworth village	386	369	347
Central Lake twp.	1,238	1,237	1,164
Central Lake village	692	692	659
Chestonia twp.	274	363	400
Custer twp.	293	336	409
Echo twp.	471	569	522
Elk Rapids twp.	1,243	1,097	818
Elk Rapids village	1,015	889	690
Forest Home twp.	738	715	553
Bellaire village (pt.)	292	295	253
Helena twp.	447	466	573
Jordan twp.	272	322	402
Kearney twp.	731	838	785
Bellaire village (pt.)	397	398	399
Mancelona twp.	1,962	1,850	2,419
Mancelona village	1,141	1,000	1,173
Milton twp.	673	669	564
Star twp.	294	378	460
Torch Lake twp.	296	306	244
Warner twp.	225	237	352
ARENAC COUNTY	9,860	9,644	9,233
Adams twp.	327	371	355
Arenac twp.	666	614	740
Au Gres city	584	442	317
Au Gres twp.	523	530	468
Clayton twp.	572	596	719
Deep River twp.	1,119	1,078	1,077
Sterling village	470	444	350
Lincoln twp.	733	678	733
Mason twp.	603	724	727
Twining village (pt.)	111	114	110
Moffatt twp.	347	337	342
Omer city	322	321	295
Sims twp.	249	242	149
Standish city	1,214	1,186	981
Standish twp.	1,068	1,141	995
Turner twp.	767	763	813
Turner village	206	193	182
Twining village (pt.)	88	82	68
Whitney twp.	766	621	522
BARAGA COUNTY	7,151	8,037	9,356
Arvon twp.	307	425	426
Baraga twp.	2,311	2,696	3,140
Baraga village	991	942	1,110
Covington twp.	839	956	1,083
L'Anse twp.	3,501	3,714	4,483
L'Anse village	2,397	2,376	2,564
Spurr twp.	193	246	224
BARRY COUNTY	31,738	26,183	22,613
Assyria twp.	1,472	1,010	1,029
Baltimore twp.	1,229	1,035	967
Barry twp.	2,026	1,576	1,189
Carlton twp.	1,342	1,076	1,023
Freeport village (pt.)	20	14	20
Castleton twp.	2,511	2,340	2,105
Nashville village (pt.)	1,453	1,335	1,210
Hastings city	6,375	6,096	5,175
Hastings twp.	1,593	1,152	950
Hope twp.	1,311	1,140	977
Irving twp.	1,270	1,313	1,154
Freeport village (pt.)	475	438	385
Johnstown twp.	1,998	1,521	1,090
Maple Grove twp.	1,068	923	927
Nashville village (pt.)	72	39	69
Orangeville twp.	1,402	1,005	889
Prairieville twp.	1,715	1,110	794
Rutland twp.	1,675	996	821
Thornapple twp.	2,288	2,008	1,671
Middleville village[2]	1,196	1,047	833
Woodland twp.	1,471	1,292	1,285
Woodland village	374	410	402
Yankee Springs twp.	992	590	567
BAY COUNTY	107,042	88,461	74,981
Auburn city	1,497	869	...
Bangor twp.	11,686	6,770	3,253
Bay City[3]	53,604	52,523	47,956
Beaver twp.	1,783	1,436	1,336
Essexville city	4,590	3,167	2,390
Frankenlust twp.	1,481	1,145	1,078
Fraser twp.	2,608	1,791	1,448
Garfield twp.	982	833	797
Gibson twp.	758	770	912
Hampton twp.[3]	5,387	3,857	3,046
Kawkawlin twp.	3,357	2,324	1,705
Merritt twp.	1,762	1,623	1,570
Monitor twp.	6,568	3,476	2,274
Mount Forest twp.	920	850	812
Pinconning city	1,329	1,223	1,027
Pinconning twp.	2,113	1,605	1,485
Portsmouth twp.	3,213	2,068	1,680
Williams twp.	3,404	2,131	2,212
BENZIE COUNTY	7,834	8,306	7,800
Almira twp.	353	373	285
Lake Ann village	106	99	37
Benzonia twp.	1,847	1,848	1,567
Benzonia village	407	407	340
Beulah village	436	458	378
Blaine twp.	360	425	419
Colfax twp.	266	300	310
Thompsonville village (pt.)	74	81	57
Crystal Lake twp.	450	426	421
Frankfort city[4]	1,690	1,605	1,642
Gilmore twp.[4]	734	1,063	851
Elberta village	552	850	617
Homestead twp.	785	815	747
Honor village	278	269	284
Inland twp.	332	439	429
Joyfield twp.	373	302	339
Lake twp.	259	222	102
Platte twp.	147	184	274
Weldon twp.	238	304	414
Thompsonville village (pt.)	169	232	267
BERRIEN COUNTY	149,865	115,702	89,117
Bainbridge twp.	2,503	2,194	2,046
Baroda twp.	1,877	1,558	1,433
Baroda village[5]	488	344	302
Benton twp.[5]	19,914	15,171	8,105
Benton Heights (U)	6,112	6,160	...
Euclid Center (U)	2,343	...	...
Fair Plain (U) (pt.)	4,254	2,573	...
Benton Harbor city[5]	19,136	18,769	16,668
Berrien twp.	3,183	2,542	2,122
Eau Claire village (pt.)	304	256	224
Bertrand twp.	1,969	1,342	1,072
Bridgman city	1,454	977	774
Buchanan city	5,341	5,224	4,056
Buchanan twp.	2,410	1,655	1,237
Chikaming twp.	3,476	2,318	1,711
Shorewood Hills-Flower Hills (U)	1,330	...	...
Coloma city	1,473	1,041	960
Coloma twp.	3,940	2,267	2,301
Paw Paw Lake (U) (pt.)	2,356	932	...
Galien twp.	1,685	1,380	1,190
Galien village	750	610	567
Hagar twp.	3,562	2,451	1,429
Lake Michigan Beach (U)	1,092	...	...
Lake twp.	2,016	1,432	1,928
Lincoln twp.	4,462	2,588	1,949
Stevensville village[5]	697	480	382
New Buffalo twp.	4,196	2,879	2,175
Grand Beach village	86	105	...
Michiana village	135	102	...
New Buffalo village[5]	2,128	1,565	1,190
Niles city[5]	13,842	13,145	11,328
Niles twp.[5]	11,934	5,732	3,000
Oronoko twp.	6,397	4,737	3,443
Berrien Springs village[5]	1,953	1,761	1,510
Pipestone twp.	2,174	1,911	1,696
Eau Claire village (pt.)[5]	258	224	104
Royalton twp.	1,744	1,414	1,188
St. Joseph city[5]	11,755	10,223	8,963
St. Joseph twp.[5]	7,418	3,238	2,374
Fair Plain (U) (pt.)	3,744	1,561	...
Shoreham village[5]	443	391	225
Sodus twp.	2,575	2,092	1,626
Three Oaks twp.	2,856	2,469	2,135
Three Oaks village	1,763	1,572	1,351
Watervliet city[5]	1,818	1,327	1,193
Watervliet twp.[5]	2,526	1,715	1,086
Paw Paw Lake (U) (pt.)	1,162	693	...
Weesaw twp.	2,229	1,911	1,663
BRANCH COUNTY	34,903	30,202	25,845
Algansee twp.	1,205	1,075	1,132
Batavia twp.	1,225	951	880
Bethel twp.	992	944	978
Bronson city	2,267	2,106	1,871
Bronson twp.	1,153	804	867
Butler twp.	995	941	850
California twp.	668	621	688
Coldwater city	8,880	8,594	7,343
Coldwater twp.	5,016	3,081	1,406
Gilead twp.	562	518	519
Girard twp.	1,372	1,252	1,077
Kinderhook twp.	600	568	516
Matteson twp.	1,059	897	856
Noble twp.	434	448	409
Ovid twp.	1,318	1,032	876
Quincy twp.	3,129	2,708	2,332
Quincy village	1,602	1,527	1,333
Sherwood twp.	1,320	1,071	982
Sherwood village	356	362	281
Union twp.	2,708	2,591	2,263
Union City village (pt.)	1,648	1,550	1,320
CALHOUN COUNTY	138,858	120,813	94,206
Albion city[6]	12,749	10,406	8,345
Albion twp.[6]	1,374	943	727
Athens twp.	1,975	1,688	1,452
Athens village	966	768	658
Battle Creek city[6]	44,169	48,666	43,453
Battle Creek twp.[6]	19,010	15,105	7,844
Lakeview (U)	10,384	...	...
Springfield Place (U)	5,136	...	...
Bedford twp.[6]	10,486	9,213	4,219
Level Park-Oak Park (U)	3,017	1,364	...
Burlington twp.	1,455	1,219	1,008
Burlington village	366	329	207
Union City village (pt.)	21	14	19
Clarence twp.	1,211	830	712
Clarendon twp.	1,095	994	920
Convis twp.	1,068	817	822
Eckford twp.	1,261	1,046	881
Emmett twp.[6]	9,087	7,362	4,995
Brownlee Park (U) (pt.)	2,801	...	...
Sunrise Heights (U)	1,569	1,094	...
Fredonia twp.	1,206	990	745
Homer twp.	2,614	2,074	1,942
Homer village	1,629	1,301	1,145

See footnotes at end of table, p. 22.

Table 7.—POPULATION OF COUNTIES, BY MINOR CIVIL DIVISIONS: 1940 TO 1960—Con.

["U" denotes an unincorporated place. For changes in boundaries, etc., between 1940 and 1950, see table 6 for this State in *U. S. Census of Population: 1950*, Vol. I or II. Total population of a place located in 2 or more minor civil divisions appears in table 8. Minor civil division figures for 1950 and 1940 do not necessarily add to county totals]

County and minor civil division	1960	1950	1940
CALHOUN COUNTY--Con.			
Lee twp.	1,221	1,110	929
Le Roy twp.	2,239	1,846	1,283
Marengo twp.	1,860	1,430	1,179
Marshall city	6,736	5,777	5,253
Marshall twp.	1,568	1,135	778
Newton twp.	1,469	1,008	861
Pennfield twp.[6]	6,626	4,144	3,326
Brownlee Park (U) (pt.)	506	...	...
Verona Park (U)	1,884	1,342	...
Sheridan twp.[6]	2,159	1,571	1,167
Springfield city[6]	4,605	...	...
Tekonsha twp.	1,615	1,439	1,365
Tekonsha village	744	647	636
CASS COUNTY	36,932	28,185	21,910
Calvin twp.	1,172	996	899
Dowagiac city[7]	7,208	6,542	5,007
Howard twp.	4,622	2,952	1,451
Jefferson twp.	1,255	987	838
La Grange twp.	3,321	2,488	2,296
Cassopolis village	2,027	1,527	1,488
Marcellus twp.	1,814	1,621	1,599
Marcellus village	1,073	1,014	992
Mason twp.	853	590	594
Milton twp.	1,541	1,179	619
Newberg twp.	1,023	907	883
Ontwa twp.	3,772	2,020	1,145
Edwardsburg village	902	616	482
Penn twp.	1,522	1,164	1,115
Vandalia village	357	360	360
Pokagon twp.	1,935	1,518	1,254
Porter twp.	2,001	1,402	1,148
Silver Creek twp.[7]	2,108	1,773	1,177
Volinia twp.	815	774	766
Wayne twp.[7]	1,970	1,272	1,119
CHARLEVOIX COUNTY	13,421	13,475	13,031
Bay twp.	348	344	320
Boyne City	2,797	3,028	2,904
Boyne Valley twp.	688	628	677
Boyne Falls village	260	236	213
Chandler twp.	113	144	129
Charlevoix city	2,751	2,695	2,299
Charlevoix twp.	290	183	167
East Jordan city	1,919	1,779	1,725
Evangeline twp.	420	313	271
Eveline twp.	602	553	533
Hayes twp.	499	556	702
Hudson twp.	162	199	209
Marion twp.	516	504	523
Melrose twp.	672	635	556
Norwood twp.	243	255	260
Peaine twp.	177	99	175
St. James twp.	34	297	346
South Arm twp.	726	760	707
Wilson twp.	464	503	528
CHEBOYGAN COUNTY	14,550	13,731	13,644
Aloha twp.	274	259	330
Beaugrand twp.	578	541	454
Benton twp.	919	787	732
Burt twp.	203	179	236
Cheboygan city	5,859	5,687	5,673
Ellis twp.	189	228	302
Forest twp.	617	605	622
Grant twp.	296	345	377
Hebron twp.	191	190	313
Inverness twp.	1,222	1,084	1,055
Koehler twp.	345	275	307
Mackinaw twp.	687	686	659
Mackinaw City village (pt.)	598	605	596
Mentor twp.	202	176	198
Mullet twp.	489	341	273
Munro twp.	332	345	361
Nunda twp.	465	517	538
Wolverine village (pt.)	265	299	248
Tuscarora twp.	1,048	832	570
Walker twp.	185	212	205
Waverly twp.	238	239	275
Wilmot twp.	211	203	154
Wolverine village (pt.)	27	19	9
CHIPPEWA COUNTY	32,655	29,206	27,807
Bay Mills twp.	414	304	309
Bruce twp.	1,147	1,059	1,110
Chippewa twp.	424	446	594
Dafter twp.	1,070	852	840
Detour twp.	927	804	826
De Tour village	669	611	595
Drummond twp.	501	448	317
Hulbert twp.	458	431	526
Kinross twp.	1,958	242	278
Pickford twp.	1,302	1,273	1,399
Raber twp.	558	554	592
Rudyard twp.	1,486	1,392	1,711
Sault Ste. Marie city	18,722	17,912	15,847

County and minor civil division	1960	1950	1940
CHIPPEWA COUNTY--Con.			
Soo twp.	1,617	1,219	945
Sugar Island twp.	300	447	699
Superior twp.	906	832	889
Trout Lake twp.	400	378	533
Whitefish twp.	465	613	392
CLARE COUNTY	11,647	10,253	9,163
Arthur twp.	420	433	520
Clare city[8]	2,442	2,440	1,844
Franklin twp.	251	243	171
Freeman twp.	127	165	247
Frost twp.	338	404	247
Garfield twp.	686	511	424
Grant twp.[8]	1,328	937	709
Greenwood twp.	255	327	387
Hamilton twp.	513	445	504
Harrison city	1,072	884	727
Hatton twp.	295	268	299
Hayes twp.	606	437	294
Lincoln twp.	345	225	256
Redding twp.	200	293	463
Sheridan twp.	712	696	785
Summerfield twp.	119	110	66
Surrey twp.	1,653	1,138	909
Farwell village	737	694	538
Winterfield twp.	285	297	311
CLINTON COUNTY	37,969	31,195	26,671
Bath twp.	3,732	2,804	1,626
Bengal twp.	893	845	925
Bingham twp.[9]	1,356	1,153	1,058
Dallas twp.	1,924	1,686	1,632
Fowler village	854	675	579
De Witt twp.	7,649	4,896	3,210
De Witt village[9]	1,238	824	651
Duplain twp.	2,075	1,979	1,840
Elsie village	933	911	773
Eagle twp.	1,273	1,089	1,109
Eagle village	141	145	147
Essex twp.	1,377	1,348	1,271
Maple Rapids village	683	645	580
Greenbush twp.	1,336	1,253	1,143
Lebanon twp.	705	737	814
Hubbardston village (pt.)	33	14	35
Olive twp.	1,418	1,142	1,012
Ovid twp.	2,795	2,435	2,328
Ovid village	1,505	1,410	1,248
Riley twp.	982	896	867
St. Johns city[9]	5,629	4,954	4,422
Victor twp.	1,236	976	898
Watertown twp.	2,008	1,585	1,219
Westphalia twp.	1,581	1,417	1,297
Westphalia village	560	459	386
CRAWFORD COUNTY	4,971	4,151	3,765
Beaver Creek twp.	419	377	316
Frederic twp.	514	367	345
Grayling city	2,015	2,066	2,124
Grayling twp.	1,399	700	377
Lovells twp.	110	136	180
Maple Forest twp.	204	213	188
South Branch twp.	310	292	235
DELTA COUNTY	34,298	32,913	34,037
Baldwin twp.	647	689	887
Bark River twp.	1,361	1,287	1,377
Bay de Noc twp.	266	386	456
Brampton twp.	589	555	593
Cornell twp.	431	538	617
Ensign twp.	431	446	552
Escanaba city[10]	15,391	15,170	14,830
Escanaba twp.	1,485	1,065	1,014
Fairbanks twp.	319	500	586
Ford River twp.	1,308	976	862
Garden twp.	771	827	982
Garden village	380	399	462
Gladstone city	5,267	4,831	4,972
Maple Ridge twp.	913	1,166	1,394
Masonville twp.	1,255	1,165	1,470
Nahma twp.	569	954	1,245
Wells twp.[10]	3,295	2,358	2,200
DICKINSON COUNTY	23,917	24,844	28,731
Breen twp.	492	584	825
Breitung twp.	2,860	2,739	8,708
East Kingsford (U)	1,063	...	...
Felch twp.	509	678	848
Iron Mountain city	9,299	9,679	11,080
Kingsford city	5,084	5,038	5,771
Norway city	3,171	3,258	3,728
Norway twp.	1,022	1,102	1,272
Sagola twp.	952	1,184	1,561
Waucedah twp.	475	497	583
West Branch twp.	53	85	126

County and minor civil division	1960	1950	1940
EATON COUNTY	49,684	40,023	34,124
Bellevue twp.	2,300	2,122	1,893
Bellevue village	1,277	1,168	1,011
Benton twp.	2,209	1,660	1,442
Potterville village[11]	1,028	624	547
Brookfield twp.	1,045	924	907
Carmel twp.[11]	1,111	934	875
Charlotte city[11]	7,657	6,606	5,544
Chester twp.	1,138	1,067	1,087
Delta twp.	7,627	4,131	2,618
Eaton twp.	1,359	958	838
Eaton Rapids city[11]	4,052	3,509	3,060
Eaton Rapids twp.	1,597	1,311	1,103
Grand Ledge city[11]	5,165	4,506	3,899
Hamlin twp.[11]	1,229	1,015	919
Kalamo twp.	1,125	1,036	1,003
Olivet city[11]	1,185	887	604
Oneida twp.[11]	1,909	1,552	1,269
Roxand twp.	1,558	1,410	1,325
Mulliken village	484	411	338
Sunfield twp.	1,573	1,452	1,324
Sunfield village	626	400	348
Vermontville twp.	1,536	1,455	1,328
Vermontville village	768	707	564
Walton twp.[11]	1,109	1,747	1,576
Windsor twp.	3,200	2,628	2,114
Dimondale village	866	774	604
EMMET COUNTY	15,904	16,534	15,791
Bear Creek twp.[12]	1,859	1,756	1,204
Bliss twp.	298	355	421
Carp Lake twp.	464	524	431
Center twp.	215	307	425
Cross Village twp.	140	228	290
Friendship twp.	318	297	428
Harbor Springs city[12]	1,433	1,626	1,423
Little Traverse twp.	602	575	481
Littlefield twp.	906	842	835
Alanson village	290	319	330
McKinley twp.	843	845	980
Pellston village (pt.)	416	419	522
Maple River twp.	335	415	540
Pellston village (pt.)	13	23	40
Petoskey city[12]	6,138	6,468	6,019
Pleasant View twp.	198	114	207
Readmont twp.	246	352	440
Resort twp.	748	727	708
Springvale twp.	467	387	371
Wa-Watam twp.	368	397	343
Mackinaw City village (pt.)	336	365	326
West Traverse twp.[12]	326	319	245
GENESEE COUNTY	374,313	270,963	227,944
Argentine twp.	2,106	1,330	936
Atlas twp.	2,210	1,900	1,660
Goodrich village[13]	701	...	...
Burton twp.	29,700	18,171	10,909
Clayton twp.[13]	2,680	2,146	1,818
Clio city	2,212	1,963	1,711
Davison city[13]	3,761	1,745	1,397
Davison twp.[13]	4,948	3,103	2,372
Fenton twp.	12,761	8,245	6,018
Bayport Park-Lakeside (U)	1,569	1,209	...
Fenton village[13]	6,142	4,226	3,377
Linden village	1,146	933	782
Flint city	196,940	163,143	151,543
Flint twp.[13]	19,178	12,944	9,183
Flushing twp.	8,535	4,707	3,705
Flushing village[13]	3,761	2,226	1,806
Forest twp.	2,662	1,932	1,745
Otisville village	701	592	534
Otter Lake village (pt.)	6	38	...
Gaines twp.[13]	2,271	2,418	2,132
Gaines village	387	352	268
Genesee twp.	21,011	12,390	8,437
Grand Blanc city	1,565	998	1,012
Grand Blanc twp.	9,418	4,687	3,225
Montrose twp.	5,006	3,156	2,501
Montrose village	1,466	937	675
Mount Morris city	3,484	2,890	2,237
Mount Morris twp.	20,633	10,968	6,245
Mundy twp.	5,004	2,694	1,884
Richfield twp.	4,147	3,036	2,361
Swartz Creek city[13]	3,006	...	...
Thetford twp.	3,843	2,404	1,861
Vienna twp.	7,232	3,993	3,052
GLADWIN COUNTY	10,769	9,451	9,385
Beaverton city	926	794	641
Beaverton twp.	700	658	623
Bentley twp.	557	508	531
Billings twp.	428	273	285
Bourret twp.	144	121	97
Buckeye twp.	528	498	882
Butman twp.	459	497	520
Clement twp.	205	167	129

See footnotes at end of table, p. 22.

Table 7.—POPULATION OF COUNTIES, BY MINOR CIVIL DIVISIONS: 1940 TO 1960—Con.

["U" denotes an unincorporated place. For changes in boundaries, etc., between 1940 and 1950, see table 6 for this State in *U. S. Census of Population: 1950*, Vol. I or II. Total population of a place located in 2 or more minor civil divisions appears in table 8. Minor civil division figures for 1950 and 1940 do not necessarily add to county totals]

County and minor civil division	1960	1950	1940
GLADWIN COUNTY--Con.			
Gladwin city	2,226	1,878	1,600
Gladwin twp	651	605	646
Grim twp	49	67	91
Grout twp	939	828	753
Hay twp	377	350	302
Sage twp	953	807	867
Secord twp	172	193	177
Sheridan twp	27	23	17
Sherman twp	432	411	452
Tobacco twp	996	773	772
GOGEBIC COUNTY	24,370	27,053	31,797
Bessemer city	3,304	3,509	4,080
Bessemer twp	2,083	2,449	3,568
Ramsay (U)	1,158	...	...
Erwin twp	641	745	938
Ironwood city	10,265	11,466	13,369
Ironwood twp	2,537	2,652	2,818
Marenisco twp	832	1,058	1,286
Wakefield city	3,231	3,344	3,591
Wakefield twp	613	748	989
Watersmeet twp	864	1,082	1,158
GRAND TRAVERSE COUNTY	33,490	28,598	23,390
Acme twp	1,311	1,190	733
Blair twp	1,139	931	751
East Bay twp	2,534	1,303	693
Fife Lake twp	468	645	616
Fife Lake village	218	347	303
Garfield twp.[14]	2,595	1,676	970
Grant twp	490	531	539
Green Lake twp	782	594	414
Long Lake twp	1,037	769	533
Mayfield twp	625	743	773
Paradise twp	1,375	1,098	1,129
Kingsley village	586	425	385
Peninsula twp	2,013	1,531	1,146
Traverse City[14]	18,432	16,974	14,455
Union twp	59	47	75
Whitewater twp	630	566	563
GRATIOT COUNTY	37,012	33,429	32,205
Alma city	8,978	8,341	7,202
Arcada twp	1,529	1,047	978
Bethany twp.[15]	1,373	1,205	1,293
Elba twp	1,474	1,495	1,525
Ashley village	448	449	466
Emerson twp	1,035	968	1,085
Fulton twp	1,686	1,608	1,831
Perrinton village	424	383	385
Hamilton twp	557	546	746
Ithaca twp	2,920	2,628	2,165
Ithaca village	2,611	2,377	2,000
Lafayette twp	870	993	1,117
Newark twp	1,026	937	1,001
New Haven twp	791	840	982
North Shade twp	805	862	953
North Star twp	1,250	1,097	1,229
Pine River twp.[15]	1,955	1,459	1,181
St. Louis city[15]	3,808	3,347	3,039
Seville twp	1,745	1,498	1,428
Sumner twp	1,479	1,192	1,115
Washington twp	1,057	982	1,086
Wheeler twp	2,674	2,384	2,249
Breckenridge village	1,131	985	868
HILLSDALE COUNTY	34,742	31,916	29,092
Adams twp	1,673	1,627	1,506
North Adams village	494	499	496
Allen twp	1,284	1,231	1,290
Allen village[16]	325	...	...
Amboy twp	728	755	774
Cambria twp	1,793	1,443	1,367
Camden twp	1,736	1,728	1,697
Camden village	434	380	385
Montgomery village	362	397	313
Fayette twp	2,646	2,139	1,795
Jonesville village[16]	1,896	1,594	1,302
Hillsdale city[16]	7,629	7,297	6,381
Hillsdale twp.[16]	1,051	695	487
Jefferson twp	2,143	1,761	1,544
Litchfield twp	1,995	1,860	1,609
Litchfield village	993	882	717
Moscow twp	1,094	973	902
Pittsford twp	1,486	1,447	1,304
Ransom twp	853	846	904
Reading city	1,128	1,125	1,059
Reading twp	1,047	1,022	830
Scipio twp	1,069	859	746
Somerset twp	1,504	1,300	1,127
Wheatland twp	1,089	1,099	1,026
Woodbridge twp	1,041	1,010	1,013
Wright twp	1,753	1,699	1,731
Waldron village	454	427	424
HOUGHTON COUNTY	35,654	39,771	47,631
Adams twp	2,767	3,392	5,177
South Range village	760	712	918
Calumet twp	9,192	10,283	13,362
Calumet village[17]	1,139	1,256	1,460
Copper City village	293	336	479
Laurium village	3,058	3,211	3,929
Chassell twp	1,423	1,479	1,592
Duncan twp	451	646	734
Elm River twp	254	375	286
Franklin twp	1,249	1,637	2,362
Hancock city	5,022	5,223	5,554
Hancock twp	143	160	272
Laird twp	598	812	988
Osceola twp	1,958	2,200	2,849
Hubbell (U) (pt.)	380	528	...
Portage twp	7,699	7,616	7,286
Houghton village	3,393	3,829	3,693
Quincy twp	319	426	590
Schoolcraft twp	2,145	2,481	2,833
Lake Linden village	1,314	1,462	1,631
Stanton twp	993	1,402	1,769
Torch Lake twp	1,441	1,639	1,977
Hubbell (U) (pt.)	1,049	1,162	...
HURON COUNTY	34,006	33,149	32,584
Bad Axe city	2,998	2,973	2,624
Bingham twp	1,482	1,481	1,467
Ubly village	819	743	597
Bloomfield twp	714	820	846
Brookfield twp	1,225	1,329	1,345
Owendale village	298	307	296
Caseville twp	1,070	710	636
Caseville village	659	482	451
Chandler twp	685	759	922
Colfax twp	1,313	1,136	1,005
Dwight twp	1,104	1,158	1,217
Kinde village (pt.)	391	386	342
Fairhaven twp	1,098	1,177	1,143
Gore twp	146	128	147
Grant twp	700	716	790
Harbor Beach city	2,282	2,349	2,186
Hume twp	585	681	762
Huron twp	482	582	652
Lake twp	448	379	398
Lincoln twp	1,001	963	1,001
Kinde village (pt.)	233	185	161
McKinley twp	552	518	591
Meade twp	773	744	845
Oliver twp	1,830	1,709	1,537
Elkton village	1,014	854	539
Paris twp	872	970	1,067
Pointe Aux Barques twp	52	7	15
Port Austin twp	1,286	1,068	797
Port Austin village	706	724	517
Rubicon twp	798	751	730
Port Hope village	349	353	313
Sand Beach twp	1,340	1,231	1,109
Sebewaing twp	3,218	2,969	2,846
Sebewaing village	2,026	1,911	1,598
Sheridan twp	683	737	813
Sherman twp	1,227	1,316	1,262
Sigel twp	738	793	830
Verona twp	983	829	760
Winsor twp	2,321	2,166	2,241
Pigeon village	1,191	1,015	949
INGHAM COUNTY	211,296	172,941	130,616
Alaiedon twp	2,070	1,486	1,132
Aurelius twp	1,645	1,482	1,316
Bunker Hill twp	1,285	1,066	858
Delhi twp	16,590	10,077	6,723
Holt (U)	4,818	...	...
East Lansing city[18]	30,198	20,325	5,839
Ingham twp	1,342	1,203	1,095
Dansville village	453	433	351
Lansing city[18]	107,807	92,129	78,753
Lansing twp.[18]	14,387	17,627	14,274
Leroy twp	1,785	1,618	1,489
Webberville village	664	600	508
Leslie twp	3,033	2,642	2,234
Leslie village	1,807	1,543	1,281
Locke twp	1,171	1,023	980
Mason city[18]	4,522	3,514	2,867
Meridian twp.[18]	13,884	9,108	4,767
Onondaga twp	1,638	1,450	1,293
Stockbridge twp	2,460	2,142	1,615
Stockbridge village	1,097	1,098	852
Vevay twp.[18]	1,404	1,114	1,035
Wheatfield twp	898	761	821
White Oak twp	1,000	948	843
Williamston city[18]	2,214	2,051	1,704
Williamston twp.[18]	1,963	1,175	2,682
IONIA COUNTY	43,132	38,158	35,710
Belding city	4,887	4,436	4,089
Berlin twp	2,755	2,296	2,081
Boston twp	2,310	1,870	1,729
Saranac village	1,081	885	849
Campbell twp	1,443	1,330	1,251
Clarksville village	371	339	309
Danby twp	1,255	1,093	1,024
Easton twp	3,666	2,974	2,957
Ionia city[19]	6,754	6,412	6,392
Ionia twp.[19]	2,379	2,152	1,936
Lyons village (pt.)	21	15	13
Keene twp	810	785	811
Lyons twp	2,556	2,295	2,130
Lyons village (pt.)	666	668	583
Muir village	610	466	447
Pewamo village	415	432	415
North Plains twp	1,068	1,030	1,106
Hubbardston village (pt.)	348	321	356
Odessa twp	2,988	2,576	2,337
Lake Odessa village	1,806	1,596	1,417
Orange twp	876	786	799
Orleans twp	1,542	1,217	1,114
Otisco twp	1,293	1,147	949
Portland twp	4,462	3,795	3,123
Portland village	3,330	2,807	2,247
Ronald twp	1,197	1,023	953
Sebewa twp	891	941	929
IOSCO COUNTY	16,505	10,906	8,560
Alabaster twp	390	370	323
Au Sable twp	1,659	1,066	309
Baldwin twp	880	496	336
Burleigh twp	631	644	606
East Tawas city	2,462	2,040	1,670
Grant twp	450	397	306
Oscoda twp	4,202	843	731
Plainfield twp	1,418	1,301	930
Reno twp	319	407	352
Sherman twp	403	472	476
Tawas City	1,810	1,441	1,075
Tawas twp	1,104	727	763
Whittemore city	460	452	420
Wilber twp	317	250	263
IRON COUNTY	17,184	17,692	20,243
Bates twp	1,224	1,109	1,278
Caspian city	1,493	1,608	1,797
Crystal Falls city	2,203	2,316	2,641
Crystal Falls twp	1,443	1,437	1,792
Gaastra city	582	575	773
Hematite twp	523	624	889
Iron River city	3,754	4,048	4,416
Iron River twp	2,025	2,017	1,877
Mineral Hills village	311	333	344
Mansfield twp	302	211	216
Mastodon twp	667	788	1,013
Alpha village	317	378	497
Stambaugh city	1,876	1,969	2,081
Stambaugh twp	1,092	990	4,040
ISABELLA COUNTY	35,348	28,964	25,982
Broomfield twp	672	616	738
Chippewa twp	1,648	1,151	1,191
Coe twp	2,458	2,046	2,128
Shepherd village	1,293	899	852
Coldwater twp	494	619	628
Deerfield twp	1,063	842	882
Denver twp	856	799	916
Fremont twp	896	885	901
Gilmore twp	536	566	610
Isabella twp	1,543	1,381	1,456
Lincoln twp	1,109	1,021	1,097
Mount Pleasant city[20]	14,875	11,393	8,413
Nottawa twp	1,358	1,263	1,358
Rolland twp	1,003	942	1,032
Sherman twp	634	682	887
Union twp.[20]	3,932	2,596	1,767
Vernon twp	1,214	1,092	1,071
Wise twp	1,057	1,070	907
JACKSON COUNTY	131,994	107,925	93,108
Blackman twp.[21]	16,060	12,903	10,401
Columbia twp	3,388	2,606	1,908
Brooklyn village	986	862	749
Cement City village (pt.)[21]	42	...	...
Concord twp	1,983	1,570	1,353
Concord village	990	730	618
Grass Lake twp	2,698	2,111	1,747
Grass Lake village[21]	1,037	878	810
Hanover twp	1,917	1,641	1,408
Hanover village	449	377	402
Henrietta twp	3,248	2,265	1,490
Jackson city[21]	50,720	51,088	49,656

See footnotes at end of table, p. 22.

Table 7.—POPULATION OF COUNTIES, BY MINOR CIVIL DIVISIONS: 1940 TO 1960—Con.

["U" denotes an unincorporated place. For changes in boundaries, etc., between 1940 and 1950, see table 6 for this State in *U. S. Census of Population: 1950*, Vol. I or II. Total population of a place located in 2 or more minor civil divisions appears in table 8. Minor civil division figures for 1950 and 1940 do not necessarily add to county totals]

County and minor civil division	1960	1950	1940
JACKSON COUNTY--Con.			
Leoni twp.	11,430	8,468	5,918
Michigan Center (U)	4,611	3,012	...
Liberty twp.	1,424	1,051	889
Napoleon twp.	4,350	2,549	1,577
Norvell twp.	1,176	804	748
Parma twp.	1,702	1,384	1,116
Parma village (pt.)	361	350	240
Pulaski twp.	1,214	596	769
Rives twp.	2,017	1,529	1,146
Sandstone twp.	2,132	1,708	1,468
Parma village (pt.)[21]	409	330	335
Spring Arbor twp.	3,631	1,874	1,257
Springport twp.	1,777	1,471	1,276
Springport village	693	598	502
Summit twp.	18,101	10,215	7,177
Tompkins twp.	1,388	1,168	896
Waterloo twp.	1,638	924	908
KALAMAZOO COUNTY	169,712	126,707	100,085
Alamo twp.	1,905	1,282	1,060
Brady twp.	2,700	2,000	1,551
Vicksburg village (pt.)	788	723	653
Charleston twp.	2,059	1,129	937
Augusta village (pt.)	22	30	30
Climax twp.	1,666	1,546	1,296
Climax village	587	524	460
Comstock twp.	8,702	6,442	4,315
Cooper twp.	5,966	3,451	2,067
Galesburg city	1,410	1,200	1,040
Kalamazoo city[22]	82,089	57,704	54,097
Kalamazoo twp.[22]	20,166	27,252	16,827
Oshtemo twp.	3,634	2,551	1,892
Parchment city[22]	1,565	1,179	934
Pavilion twp.	2,575	1,794	1,371
Portage twp.[22]	20,181	7,946	4,250
Austin Lake (U)	3,520	2,032	...
Prairie Ronde twp.	628	569	670
Richland twp.	2,574	1,566	1,105
Richland village	511	389	327
Ross twp.	3,994	3,157	2,087
Augusta village (pt.)	950	868	755
Schoolcraft twp.	4,418	3,542	2,575
Schoolcraft village[22]	1,205	1,078	823
Vicksburg village (pt.)[22]	1,436	1,448	1,121
Texas twp.	2,360	1,347	1,028
Wakeshma twp.	1,120	1,050	983
KALKASKA COUNTY	4,382	4,597	5,159
Bear Lake twp.[23]	106	...	...
Blue Lake twp.	89	65	55
Boardman twp.	296	380	508
Clearwater twp.	634	690	593
Cold Springs twp.	192	187	495
Excelsior twp.	232	320	373
Garfield twp.[23]	239	243	302
Kalkaska twp.[23]	1,671	1,525	1,453
Kalkaska village	1,321	1,250	1,132
Oliver twp.	101	119	123
Orange twp.	317	320	419
Rapid River twp.	195	228	298
Springfield twp.	310	393	422
KENT COUNTY	363,187	288,292	246,338
Ada twp.	2,887	1,966	1,491
Algoma twp.	2,485	1,795	1,403
Alpine twp.	4,764	2,841	2,116
Bowne twp.	1,181	1,102	1,113
Byron twp.	6,036	4,088	3,161
Caledonia twp.	2,752	2,053	1,605
Caledonia village	739	619	467
Cannon twp.	2,525	1,600	1,088
Cascade twp.	3,333	1,691	1,266
Courtland twp.	1,555	1,259	1,010
East Grand Rapids city	10,924	6,403	4,899
Gaines twp.	6,120	3,302	1,930
Grand Rapids city[24]	177,313	176,515	164,292
Grand Rapids twp.[24]	16,738	9,241	6,069
Grandville city[24]	7,975	2,022	1,566
Grattan twp.	1,346	1,022	886
Lowell city[24]	2,545	2,191	1,944
Lowell twp.[24]	1,567	3,534	3,260
Nelson twp.	2,455	2,024	1,832
Cedar Springs village (pt.)	935	668	595
Sand Lake village	394	394	365
Oakfield twp.	1,471	998	800
Paris twp.[24]	19,235	9,578	6,414
Plainfield twp.	11,680	6,021	3,876
Rockford city	2,074	1,937	1,773
Solon twp.	2,422	1,835	1,440
Cedar Springs village (pt.)	833	710	506
Sparta twp.	5,247	4,038	3,408
Sparta village[24]	2,749	2,327	1,945
Spencer twp.	1,014	819	719
KENT COUNTY--Con.			
Tyrone twp.	2,388	1,843	1,547
Casnovia village (pt.)	184	153	114
Kent City village	617	506	440
Vergennes twp.	945	760	741
Walker twp.	16,381	9,028	6,237
Wyoming city[24]	45,829	...	...
KEWEENAW COUNTY	2,417	2,918	4,004
Allouez twp.	1,918	2,472	3,332
Ahmeek village	265	360	475
Eagle Harbor twp.	84	72	114
Grant twp.	71	58	51
Houghton twp.	245	145	230
Sherman twp.	99	171	277
LAKE COUNTY	5,338	5,257	4,798
Chase twp.	649	657	684
Cherry Valley twp.	199	152	139
Dover twp.	237	224	262
Eden twp.	85	124	117
Elk twp.	216	228	266
Ellsworth twp.	385	382	476
Luther village (pt.)	117	102	112
Lake twp.	273	261	234
Newkirk twp.	343	343	427
Luther village (pt.)	208	212	231
Peacock twp.	142	127	105
Pinora twp.	195	250	204
Pleasant Plains twp.	1,304	1,220	898
Baldwin village (pt.)	701	734	575
Sauble twp.	144	115	172
Sweetwater twp.	110	120	116
Webber twp.	657	625	376
Baldwin village (pt.)	134	101	37
Yates twp.	399	429	322
LAPEER COUNTY	41,926	35,794	32,116
Almont twp.	2,453	2,032	1,971
Almont village[25]	1,279	1,035	924
Arcadia twp.	1,253	1,078	1,106
Attica twp.	1,880	1,457	1,278
Burlington twp.	1,222	1,098	1,152
Clifford village	389	330	321
Burnside twp.	1,322	1,227	1,235
Deerfield twp.	1,760	1,185	1,016
Dryden twp.	1,427	1,256	1,243
Dryden village	531	476	411
Elba twp.	5,410	5,140	4,230
Goodland twp.	1,013	1,011	955
Hadley twp.	1,304	1,021	1,097
Imlay twp.	3,815	3,128	2,694
Imlay City village	1,968	1,654	1,446
Lapeer city	6,160	6,143	5,365
Lapeer twp.	1,875	1,313	868
Marathon twp.	2,788	2,315	2,142
Columbiaville village	878	789	664
Otter Lake village (pt.)	556	485	515
Mayfield twp.	2,125	1,275	1,202
Metamora twp.	1,445	1,127	915
Metamora village	452	390	281
North Branch twp.	2,029	1,826	1,743
North Branch village	901	832	724
Oregon twp.	1,623	1,168	983
Rich twp.	1,022	994	921
LEELANAU COUNTY	9,321	8,647	8,436
Bingham twp.	625	563	564
Centerville twp.	577	625	733
Cleveland twp.	288	317	365
Elmwood twp.	1,687	1,184	787
Empire twp.	824	525	591
Empire village	448	251	266
Glen Arbor twp.	431	355	389
Kasson twp.	640	611	606
Leelanau twp.	1,189	1,495	1,529
Northport village	530	582	606
Leland twp.	1,229	1,170	1,212
Solon twp.	701	606	553
Suttons Bay twp.	1,130	1,196	1,107
Suttons Bay village	421	485	470
LENAWEE COUNTY	77,789	64,629	53,110
Adrian city[26]	20,347	18,393	14,230
Adrian twp.[26]	3,341	2,600	2,728
Blissfield twp.	3,458	3,168	2,859
Blissfield village[26]	2,653	2,365	2,144
Cambridge twp.	2,143	1,567	1,208
Onsted village	526	486	414
Clinton twp.	2,298	1,869	1,563
Clinton village[26]	1,481	1,344	1,126
Deerfield twp.	1,656	1,547	1,345
Deerfield village	866	725	569
LENAWEE COUNTY--Con.			
Dover twp.	1,533	1,336	1,195
Clayton village (pt.)	274	254	188
Fairfield twp.	2,117	2,025	1,790
Franklin twp.	1,813	1,499	1,107
Hudson city	2,546	2,773	2,426
Hudson twp.	1,341	1,179	1,098
Clayton village (pt.)	196	213	187
Macon twp.	1,262	1,000	862
Madison twp.[26]	5,226	2,990	1,773
Medina twp.	1,301	1,345	1,215
Morenci city	2,053	1,983	1,845
Ogden twp.	1,305	1,249	1,372
Palmyra twp.	2,418	1,767	1,652
Raisin twp.	3,061	1,767	1,258
Ridgeway twp.	1,605	1,470	1,306
Britton village[26]	622	517	409
Riga twp.	1,863	1,646	1,607
Rollin twp.	2,692	2,229	1,421
Addison village (pt.)	331	252	193
Manitou Beach-Devils Lake (U) (pt.)	1,291	1,107	...
Rome twp.	1,219	1,111	1,017
Seneca twp.	1,297	1,262	1,185
Tecumseh city[26]	7,045	4,020	2,921
Tecumseh twp.[26]	775	5,052	3,390
Woodstock twp.	2,074	1,802	1,658
Addison village (pt.)	244	236	272
Cement City village (pt.)[26]	429	...	...
Manitou Beach-Devils Lake (U) (pt.)	253	166	...
LIVINGSTON COUNTY	38,233	26,725	20,863
Brighton city	2,282	1,861	1,353
Brighton twp.	2,875	1,645	927
Cohoctah twp.	1,160	1,015	976
Conway twp.	978	899	965
Deerfield twp.	1,149	919	789
Genoa twp.	2,402	1,066	901
Green Oak twp.	4,631	1,837	1,049
Hamburg twp.	3,189	1,713	901
Handy twp.	2,890	2,429	2,059
Fowlerville village[27]	1,674	1,466	1,118
Hartland twp.	1,436	1,098	733
Howell city[27]	4,861	4,353	3,748
Howell twp.	1,540	984	728
Iosco twp.	705	662	663
Marion twp.	1,740	1,572	1,396
Oceola twp.[27]	1,453	1,030	790
Putnam twp.	2,203	1,525	1,058
Pinckney village	732	695	456
Tyrone twp.	1,523	1,039	920
Unadilla twp.	1,216	1,078	907
LUCE COUNTY	7,827	8,147	7,423
Columbus twp.	269	336	382
Lakefield twp.	579	615	601
McMillan twp.	4,001	4,426	4,145
Newberry village	2,612	2,802	2,732
Pentland twp.	2,978	2,770	2,295
MACKINAC COUNTY	10,853	9,287	9,438
Bois Blanc twp.	45	42	89
Brevort twp.	530	494	618
Clark twp.	1,563	1,145	793
Garfield twp.	1,017	983	1,182
Hendricks twp.	134	147	334
Hudson twp.	213	193	290
Mackinac Island city	942	572	508
Marquette twp.	506	524	723
Moran twp.	877	535	534
Newton twp.	398	482	529
Portage twp.	608	663	565
St. Ignace city	3,334	2,946	2,669
St. Ignace twp.	686	561	604
MACOMB COUNTY	405,804	184,961	107,638
Armada twp.	2,447	1,912	1,929
Armada village	1,111	961	865
Bruce twp.	3,288	2,561	2,197
Romeo village (pt.)	1,750	1,565	1,412
Center Line city	10,164	7,659	3,198
Chesterfield twp.	5,888	3,722	2,004
Anchor Bay Gardens (U)	1,830	1,127	...
Clinton twp.[28]	25,688	10,393	6,201
East Detroit city	45,756	21,461	8,584
Fraser city[28]	7,027	1,379	747
Harrison twp.	12,910	8,052	4,531
Clair Haven (U)	1,365	...	...
Lake twp.[28]	109	19,841	10,429
Grosse Pointe Shores village (pt.)	109	18	24
Lenox twp.	4,750	3,975	3,355
New Haven village[28]	1,198	1,082	904
Richmond village (pt.)	1,196	900	741

See footnotes at end of table, p. 22.

Table 7.—POPULATION OF COUNTIES, BY MINOR CIVIL DIVISIONS: 1940 TO 1960—Con.

["U" denotes an unincorporated place. For changes in boundaries, etc., between 1940 and 1950, see table 6 for this State in *U. S. Census of Population: 1950*, Vol. I or II. Total population of a place located in 2 or more minor civil divisions appears in table 8. Minor civil division figures for 1950 and 1940 do not necessarily add to county totals]

County and minor civil division	1960	1950	1940
MACOMB COUNTY--Con.			
Macomb twp.	4,807	2,715	1,935
Memphis city (pt.)[28]	648	485	376
Mount Clemens city[28]	21,016	17,027	14,389
New Baltimore city (pt.)	2,375	1,806	1,379
Ray twp.	2,086	1,671	1,439
Richmond twp.[28]	2,856	2,804	2,512
Richmond village (pt.)	1,471	1,125	981
Roseville city[28]	50,195	15,816	9,023
St. Clair Shores city[28]	76,657	19,823	10,405
Shelby twp.	17,114	5,930	2,946
Sterling twp.[28]	14,622	6,509	3,648
Utica city[28]	1,454	1,196	1,022
Warren city[28]	89,246	727	582
Washington twp.	4,701	3,507	2,822
Romeo village (pt.)	1,577	1,420	1,215
MANISTEE COUNTY	19,042	18,524	18,450
Arcadia twp.	610	677	691
Bear Lake twp.	1,101	1,162	1,228
Bear Lake village	323	364	327
Brown twp.	507	513	521
Cleon twp.	540	642	714
Copemish village	232	255	241
Dickson twp.	483	505	574
Filer twp.	1,704	1,335	1,251
Manistee city	8,324	8,642	8,694
Manistee twp.	2,173	1,594	1,390
East Lake village	436	376	412
Maple Grove twp.	764	779	877
Kaleva village	348	346	...
Marilla twp.	260	322	379
Norman twp.	491	447	399
Onekama twp.	894	833	708
Onekama village	469	435	340
Pleasanton twp.	469	487	451
Springdale twp.	195	204	258
Stronach twp.	527	382	315
MARQUETTE COUNTY	56,154	47,654	47,144
Champion twp.	495	557	694
Chocolay twp.	2,235	1,205	882
Ely twp.	884	674	616
Ewing twp.	223	281	308
Forsyth twp.	3,454	1,736	1,998
Gwinn (U)	1,009	...	...
Humboldt twp.	471	445	522
Ishpeming city	8,857	8,962	9,491
Ishpeming twp.	2,238	1,517	1,331
Marquette city	19,824	17,202	15,928
Marquette twp.	1,880	1,280	780
Michigamme twp.	410	455	513
Negaunee city	6,126	6,472	6,813
Negaunee twp.	1,383	909	568
Powell twp.	390	623	644
Republic twp.	1,417	1,490	1,617
Richmond twp.	1,411	1,197	1,225
Sands twp.	1,657	179	172
Skandia twp.	664	634	793
Tilden twp.	922	932	967
Turin twp.	128	217	353
Wells twp.	278	431	491
West Branch twp.	807	256	438
MASON COUNTY	21,929	20,474	19,378
Amber twp.	1,060	887	833
Branch twp.	443	407	417
Custer twp.	1,253	1,122	1,105
Custer village	365	260	237
Eden twp.	425	503	575
Freesoil twp.	694	659	700
Freesoil village	209	208	236
Grant twp.	387	379	341
Hamlin twp.	1,468	930	584
Logan twp.	135	169	234
Ludington city[29]	9,421	9,506	8,701
Meade twp.	66	86	79
Pere Marquette twp.[29]	1,513	1,032	777
Riverton twp.	1,186	1,095	1,131
Scottville city	1,245	1,142	1,162
Sheridan twp.	368	321	433
Sherman twp.	893	934	1,019
Fountain village	194	247	235
Summit twp.	592	563	483
Victory twp.	780	739	804
MECOSTA COUNTY	21,051	18,968	16,902
Aetna twp.	809	815	753
Morley village (pt.)	271	264	236
Austin twp.	434	466	454
Big Rapids city	8,686	6,736	4,987
Big Rapids twp.	789	698	607
Chippewa twp.	543	522	541
Colfax twp.	804	667	673
MECOSTA COUNTY--Con.			
Deerfield twp.	743	793	800
Morley village (pt.)	174	149	130
Fork twp.	1,019	1,092	986
Barryton village	418	445	342
Grant twp.	395	437	489
Green twp.	1,201	1,034	920
Hinton twp.	693	775	818
Martiny twp.	532	489	541
Mecosta twp.	949	932	713
Stanwood village	205	189	182
Millbrook twp.	848	776	844
Morton twp.	749	732	698
Mecosta village	303	305	254
Sheridan twp.	572	600	682
Wheatland twp.	1,285	1,404	1,396
MENOMINEE COUNTY	24,685	25,299	24,883
Cedarville twp.	218	245	338
Daggett twp.	739	885	923
Daggett village	296	341	283
Faithorn twp.	222	233	339
Gourley twp.	409	371	336
Harris twp.	1,195	1,345	1,465
Holmes twp.	408	539	627
Ingallston twp.	816	886	948
Lake twp.	515	719	738
Mellen twp.	800	878	865
Menominee city	11,289	11,151	10,230
Menominee twp.	2,670	2,097	1,760
Meyer twp.	973	1,069	1,536
Nadeau twp.	1,403	1,572	1,680
Spalding twp.	1,382	1,634	1,555
Powers village	4383	510	258
Stephenson twp.	1,646	1,675	1,543
Stephenson village	820	791	612
MIDLAND COUNTY	51,450	35,662	27,094
Coleman city	1,264	1,024	722
Edenville twp.	697	485	519
Geneva twp.	717	623	613
Greendale twp.	870	751	850
Homer twp.	3,304	2,196	1,467
Hope twp.	754	582	674
Ingersoll twp.	1,937	1,589	1,551
Jasper twp.	811	735	810
Jerome twp.	2,588	1,625	770
Larkin twp.	2,032	1,451	1,068
Lee twp.	1,520	1,125	777
Lincoln twp.	1,000	739	503
Midland city[30]	27,779	14,285	10,329
Midland twp.[30]	2,268	5,320	3,442
Mills twp.	789	523	421
Mount Haley twp.	1,085	883	732
Porter twp.	857	854	1,054
Warren twp.	1,178	872	792
MISSAUKEE COUNTY	6,784	7,458	8,034
Aetna twp.	439	507	553
Bloomfield twp.	156	244	279
Butterfield twp.	276	302	375
Caldwell twp.	436	516	566
Clam Union twp.	632	750	846
Enterprise twp.	147	146	152
Forest twp.	331	372	378
Holland twp.	80	139	173
Lake City	718	719	693
Lake twp.	427	433	410
McBain city	551	506	489
Norwich twp.	307	361	443
Pioneer twp.	210	211	237
Reeder twp.	440	519	524
Richland twp.	844	862	903
Riverside twp.	572	607	695
West Branch twp.	218	264	318
MONROE COUNTY	101,120	75,666	58,620
Ash twp.	4,825	3,345	2,679
Carleton village	1,379	1,039	864
Bedford twp.	14,353	7,918	5,487
Lambertville (U)	1,168	...	...
Temperance (U)	2,215	1,062	...
Berlin twp.	4,459	3,559	2,692
Estral Beach village	254	188	78
South Rockwood village[31]	1,337	...	...
Dundee twp.	4,511	3,838	3,489
Dundee village	2,377	1,975	1,699
Erie twp.	5,456	4,442	2,871
Lakewood (U)	1,815	...	...
Exeter twp.	2,518	2,100	1,785
Maybee village	459	428	390
Frenchtown twp.[31]	12,199	6,966	3,757
Detroit Beach (U)	1,571	...	...
Woodland Beach (U)	1,944	...	...
MONROE COUNTY--Con.			
Ida twp.	2,600	2,057	1,971
La Salle twp.	3,672	2,450	1,718
London twp.	2,422	1,591	1,273
Milan twp.	2,490	2,261	2,092
Milan village (pt.)	769	695	673
Monroe city[31]	22,968	21,467	18,478
Monroe twp.[31]	8,343	5,856	3,713
Patterson Gardens (U)	1,747	1,548	...
South Monroe (U)	2,919	2,275	...
Raisinville twp.	3,277	2,225	1,990
Summerfield twp.	3,386	2,798	2,311
Petersburg village	1,018	1,001	789
Whiteford twp.	3,641	2,793	2,314
MONTCALM COUNTY	35,795	31,013	28,581
Belvidere twp.	1,411	1,093	1,076
Bloomer twp.	2,263	2,152	2,096
Carson City village	1,201	1,168	1,112
Bushnell twp.	912	932	928
Sheridan village (pt.)	...	8	8
Cato twp.	1,989	1,758	1,486
Lakeview village	1,126	975	824
Crystal twp.	1,557	1,359	1,374
Day twp.	1,149	1,120	1,205
McBride village	265	223	186
Douglass twp.	884	806	801
Eureka twp.	1,470	1,024	826
Evergreen twp.	1,526	1,131	1,183
Sheridan village (pt.)	440	350	359
Fairplain twp.	932	862	877
Sheridan village (pt.)	4	4	14
Ferris twp.	801	840	876
Greenville city	7,440	6,668	5,321
Home twp.	2,480	1,955	1,896
Edmore village[32]	1,234	971	825
Maple Valley twp.	1,396	1,213	1,225
Montcalm twp.	1,620	1,180	949
Pierson twp.	964	857	805
Pierson village	219	169	147
Pine twp.	832	759	758
Reynolds twp.	1,560	1,236	1,194
Howard City village	1,004	791	839
Richland twp.	1,502	1,125	1,029
Sidney twp.	1,284	1,118	985
Sheridan village (pt.)	162	173	161
Stanton city	1,139	1,123	908
Winfield twp.	684	702	783
MONTMORENCY COUNTY	4,424	4,125	3,840
Albert twp.	699	646	368
Avery twp.	303	245	209
Briley twp.	949	888	856
Hillman twp.	1,130	1,022	953
Hillman village	445	442	363
Loud twp.	176	151	137
Montmorency twp.	505	501	502
Rust twp.	440	432	507
Vienna twp.	222	240	308
MUSKEGON COUNTY	149,943	121,545	94,501
Blue Lake twp.	769	221	189
Casnovia twp.	1,578	1,595	1,478
Casnovia village (pt.)	187	159	175
Cedar Creek twp.	1,224	781	511
Dalton twp.	4,366	3,113	1,703
Egelston twp.	6,104	3,941	1,716
Wolf Lake (U)	2,525	1,591	...
Fruitland twp.	2,574	1,548	1,040
Fruitport twp.	7,949	4,464	2,330
Fruitport village	1,037	638	458
Holton twp.	1,449	1,075	925
Laketon twp.	4,114	1,901	1,077
Montague city	2,366	1,530	1,099
Montague twp.	899	574	392
Moorland twp.	1,285	1,063	872
Muskegon city[33]	46,485	48,429	47,697
Muskegon twp.[33]	17,537	12,757	6,067
Muskegon Heights city[33]	19,552	18,828	16,047
North Muskegon city	3,855	2,424	1,694
Norton twp.[33]	17,816	10,921	5,613
Ravenna twp.	2,105	1,544	1,468
Ravenna village	801	551	451
Roosevelt Park city	2,578	1,254	...
Sullivan twp.	1,577	1,020	660
Whitehall city	2,590	1,819	1,407
Whitehall twp.	496	251	1,534
White River twp.	675	492	389
NEWAYGO COUNTY	24,160	21,567	19,286
Ashland twp.	1,963	1,784	1,499
Grant village	732	646	552
Barton twp.	378	438	458
Beaver twp.	335	352	395
Big Prairie twp.	346	367	451

[4]The revised population total for Powers village is 415. The figure in the table resulted from an omission which was discovered too late for inclusion in the detailed distributions.

See other footnotes at end of table, p. 22.

Table 7.—POPULATION OF COUNTIES, BY MINOR CIVIL DIVISIONS: 1940 TO 1960—Con.

["U" denotes an unincorporated place. For changes in boundaries, etc., between 1940 and 1950, see table 6 for this State in *U. S. Census of Population: 1950*, Vol. I or II. Total population of a place located in 2 or more minor civil divisions appears in table 8. Minor civil division figures for 1950 and 1940 do not necessarily add to county totals]

County and minor civil division	1960	1950	1940
NEWAYGO COUNTY--Con.			
Bridgeton twp.	738	643	559
Brooks twp.	1,772	1,443	1,148
Newaygo village (pt.)	923	865	738
Croton twp.	682	538	512
Dayton twp.[34]	1,709	1,523	1,284
Denver twp.	1,237	1,129	966
Hesperia village (pt.)	312	330	262
Ensley twp.	937	883	992
Everett twp.	704	562	538
Fremont city[34]	3,384	3,056	2,520
Garfield twp.	1,713	1,598	1,462
Newaygo village (pt.)	524	520	544
Goodwell twp.	307	294	391
Grant twp.	1,397	1,219	1,091
Home twp.	138	137	224
Lilley twp.	292	335	220
Lincoln twp.	444	425	449
Merrill twp.	306	301	241
Monroe twp.	134	142	172
Norwich twp.	310	281	306
Sheridan twp.[34]	2,256	1,759	1,379
Sherman twp.	1,085	855	717
Troy twp.	92	108	120
White Cloud city[34]	1,001	977	811
Wilcox twp.[34]	500	1,395	1,192
OAKLAND COUNTY	690,259	396,001	254,068
Addison twp.	1,691	1,291	1,015
Leonard village	359	391	276
Avon twp.	21,377	13,182	8,776
Rochester village	5,431	4,279	3,759
Berkley city	23,275	17,931	6,406
Birmingham city[35]	25,525	15,467	11,196
Bloomfield twp.[35]	22,530	3,851	1,771
Bloomfield Hills city	2,378	1,468	1,281
Brandon twp.	3,187	2,149	1,621
Ortonville village	771	702	622
Clawson city[35]	14,795	5,196	4,006
Commerce twp.[35]	12,012	7,421	2,957
Wolverine Lake village[35]	2,404	...	...
Farmington city[35]	6,881	2,325	1,510
Farmington twp.[35]	26,692	11,224	5,695
Quakertown village[35]	482	...	...
Wood Creek Farms village[35]	684	...	...
Ferndale city[35]	31,347	29,675	22,523
Groveland twp.	1,306	981	930
Hazel Park city	25,631	17,770	...
Highland twp.	4,855	2,944	1,726
White Lake-Seven Harbors (U) (pt.)	1,947	986	...
Holly twp.	5,551	4,030	3,379
Holly village (pt.)[35]	3,269	2,663	2,343
Huntington Woods city	8,746	4,949	1,705
Independence twp.	10,890	4,170	2,280
Clarkston village	769	722	653
Keego Harbor city[35]	2,761	...	...
Lathrup Village city[35]	3,556	...	...
Lyon twp.[35]	2,880	1,647	1,324
Madison Heights city[35]	33,343	...	...
Milford twp.	5,871	2,989	2,550
Milford village[35]	4,323	1,924	1,637
Northville city (pt.)[35]	985	259	112
Novi twp.[35]	6,454	4,086	2,428
Novi village[35]	6,390	...	...
Oakland twp.	2,469	1,343	966
Oak Park city[35]	36,632	5,267	1,169
Orion twp.	11,844	7,165	4,333
Bunny Run (U)	1,058	...	...
Lake Orion village	2,698	2,385	1,933
Lake Orion Heights (U)	1,918	1,075	...
Oxford twp.	5,561	4,142	3,357
Oxford village[35]	2,357	2,305	2,144
Pleasant Ridge city	3,807	3,594	3,391
Pontiac city[35]	82,233	73,681	66,626
Pontiac twp.[35]	9,091	6,292	3,581
Lake Angelus village (pt.)[35]	132	82	116
Rose twp.	1,482	1,105	797
Holly village (pt.)[35]	...	...	...
Royal Oak city[35]	80,612	46,898	25,087
Royal Oak twp.[35]	8,147	20,966	24,958
Southfield city[35]	31,501	...	...
Southfield twp.[35]	11,319	18,499	8,486
Beverly Hills village[35]	8,633	...	...
Bingham Farms village[35]	394	...	...
Franklin village[35]	2,262	...	...
South Lyon city[35]	1,753	1,312	1,017
Springfield twp.	2,664	1,825	1,273
Sylvan Lake city	2,004	1,165	1,041
Troy city[35]	Δ19,058	...	...
Walled Lake city[35]	3,550	...	...
Waterford twp.[35]	47,107	24,316	12,396
Lake Angelus village (pt.)[35]	99	41	23
OAKLAND COUNTY--Con.			
West Bloomfield twp.[35]	14,994	9,416	6,579
Orchard Lake village	1,127	696	295
White Lake twp.	8,381	4,182	1,643
White Lake-Seven Harbors (U) (pt.)	801	399	...
Wixom city[35]	1,531	...	...
OCEANA COUNTY	16,547	16,105	14,812
Benona twp.	774	692	748
Claybanks twp.	523	544	551
Colfax twp.	204	292	282
Crystal twp.	483	451	557
Elbridge twp.	767	928	824
Ferry twp.	739	701	755
Golden twp.	767	724	731
Grant twp.	1,117	867	829
New Era village (pt.)	49	46	...
Greenwood twp.	508	490	402
Hart city	1,990	2,172	1,922
Hart twp.	1,456	1,384	3,080
Leavitt twp.	711	708	698
Walkerville village	261	233	250
Newfield twp.	1,346	1,155	911
Hesperia village (pt.)	510	430	273
Otto twp.	213	235	199
Pentwater twp.	1,146	1,251	913
Pentwater village	1,030	1,097	820
Shelby twp.	3,136	2,848	2,635
New Era village (pt.)	354	201	...
Shelby village[36]	1,603	1,500	1,367
Weare twp.	667	663	697
OGEMAW COUNTY	9,680	9,345	8,720
Churchill twp.	610	644	594
Cumming twp.	344	352	365
Edwards twp.	609	573	597
Foster twp.	107	71	46
Goodar twp.	145	208	272
Hill twp.	519	537	522
Horton twp.	382	414	292
Klacking twp.	291	305	281
Logan twp.	378	410	450
Mills twp.	597	305	223
Ogemaw twp.	569	469	336
Richland twp.	704	717	816
Prescott village	308	281	...
Rose City	435	446	355
Rose twp.	566	541	657
West Branch city	2,025	2,098	1,962
West Branch twp.	1,399	1,255	952
ONTONAGON COUNTY	10,584	10,282	11,359
Bergland twp.	762	690	503
Bohemia twp.	133	226	290
Carp Lake twp.	1,284	244	319
Greenland twp.	1,370	1,639	1,855
Haight twp.	242	247	281
Interior twp.	818	953	1,098
McMillan twp.	823	872	1,016
Matchwood twp.[37]	156	209	217
Ontonagon twp.	3,506	3,500	3,729
Ontonagon village	2,358	2,307	2,290
Rockland twp.[37]	460	503	655
Stannard twp.	1,030	1,199	1,396
OSCEOLA COUNTY	13,595	13,797	13,309
Burdell twp.	685	698	747
Tustin village	248	229	232
Cedar twp.	102	158	203
Evart city	1,775	1,578	1,335
Evart twp.	526	544	503
Hartwick twp.	368	374	481
Hersey twp.	645	521	615
Hersey village (pt.)	246	95	202
Highland twp.	659	810	937
Le Roy twp.	617	634	708
Le Roy village	267	243	274
Lincoln twp.	889	860	658
Marion twp.	1,417	1,417	1,334
Marion village	898	879	710
Middle Branch twp.	403	472	430
Orient twp.	382	426	513
Osceola twp.	519	509	591
Reed City	2,184	2,241	1,845
Richmond twp.	1,135	1,197	865
Rose Lake twp.	292	323	362
Sherman twp.	544	574	690
Sylvan twp.	453	461	492
OSCODA COUNTY	3,447	3,134	2,543
Big Creek twp.	1,113	978	778
Clinton twp.	297	299	258
Comins twp.	1,012	946	827
Elmer twp.	311	302	307
Greenwood twp.	167	133	64
Mentor twp.	547	476	309
OTSEGO COUNTY	7,545	6,435	5,827
Bagley twp.	1,186	724	376
Charlton twp.	484	585	549
Chester twp.	317	302	344
Corwith twp.	939	766	754
Vanderbilt village	509	410	405
Dover twp.	253	289	319
Elmira twp.	389	435	505
Gaylord city[38]	2,568	2,271	2,055
Hayes twp.[38]	138	145	189
Livingston twp.[38]	929	713	612
Otsego Lake twp.	342	205	124
OTTAWA COUNTY	98,719	73,751	59,660
Allendale twp.	2,238	1,663	1,377
Blendon twp.	2,237	1,849	1,709
Chester twp.	1,492	1,343	1,243
Crockery twp.	2,402	1,763	1,412
Georgetown twp.[39]	7,989	5,091	3,429
Grand Haven city	11,066	9,536	8,799
Grand Haven twp.	3,479	1,997	1,185
Holland city (pt.)[39]	22,140	15,858	14,616
Holland twp.[39]	8,657	7,674	4,913
Beechwood (U) (pt.)	2,159	1,450	...
Hudsonville city[39]	2,649	1,101	837
Jamestown twp.	2,258	2,049	1,928
Olive twp.	1,755	1,460	1,304
Park twp.[39]	4,207	3,412	1,974
Beechwood (U) (pt.)	164	117	...
Polkton twp.	3,659	3,130	2,655
Coopersville village	1,584	1,371	1,083
Port Sheldon twp.	750	473	416
Robinson twp.	1,618	1,281	1,041
Spring Lake twp.	8,016	5,524	3,392
Ferrysburg (U)	2,590	1,454	...
Spring Lake village	2,063	1,824	1,329
Tallmadge twp.	3,243	2,240	1,728
Wright twp.	2,507	2,139	1,653
Zeeland city[39]	3,702	3,075	3,007
Zeeland twp.[39]	2,655	2,194	1,879
PRESQUE ISLE COUNTY	13,117	11,996	12,250
Allis twp.	588	716	717
Bearinger twp.	50	26	27
Belknap twp.	919	897	915
Bismarck twp.	283	293	312
Case twp.	600	639	690
Millersburg village	280	281	306
Krakow twp.	362	294	343
Metz twp.	467	450	554
Moltke twp.	342	370	402
North Allis twp.	360	415	418
Ocqueoc twp.	372	395	512
Onaway city	1,388	1,421	1,449
Posen twp.	1,158	1,099	1,198
Posen village	341	274	239
Presque Isle twp.	367	207	153
Pulawski twp.	346	303	380
Rogers City	4,722	3,873	3,072
Rogers twp.	793	598	4,180
ROSCOMMON COUNTY	7,200	5,916	3,668
AuSable twp.	119	77	...
Backus twp.	48	66	66
Denton twp.	1,342	1,031	461
Gerrish twp.	607	610	421
Higgins twp.	1,298	1,150	832
Roscommon village	867	877	619
Lake twp.	460	270	161
Lyon twp.	453	354	102
Markey twp.	586	473	250
Nester twp.	83	133	160
Richfield twp.	532	348	232
Roscommon twp.	1,672	1,404	983
Houghton Lake Heights (U)	1,195	...	...
SAGINAW COUNTY	190,752	153,515	130,468
Albee twp.	1,944	1,270	1,063
Birch Run twp.	3,451	2,503	2,048
Birch Run village[40]	844	...	...
Blumfield twp.	1,666	1,437	1,358
Brady twp.	1,625	1,358	1,300
Oakley village	417	333	270
Brant twp.	1,151	973	1,074
Bridgeport twp.[40]	8,611	5,555	3,315
Bridgeport (U)	1,326	...	...
Buena Vista twp.	11,610	6,938	4,556
Carrollton twp.	6,718	3,943	3,239
Chapin twp.	663	626	670
Chesaning twp.	4,466	3,499	2,939
Chesaning village	2,770	2,264	1,807
Frankenmuth city[40]	1,728	1,208	1,100
Frankenmuth twp.[40]	1,522	2,563	2,380
Fremont twp.	1,200	1,049	1,114

Δ The revised population for Troy city is 19,382. The figure in the table resulted from an omission which was discovered too late for inclusion in the detailed distributions.

See other footnotes at end of table, p. 22.

Table 7.—POPULATION OF COUNTIES, BY MINOR CIVIL DIVISIONS: 1940 TO 1960—Con.

["U" denotes an unincorporated place. For changes in boundaries, etc., between 1940 and 1950, see table 6 for this State in *U. S. Census of Population: 1950*, Vol. I or II. Total population of a place located in 2 or more minor civil divisions appears in table 8. Minor civil division figures for 1950 and 1940 do not necessarily add to county totals]

County and minor civil division	1960	1950	1940
SAGINAW COUNTY--Con.			
James twp.	1,706	1,262	830
Jonesfield twp.	1,969	1,619	1,421
Merrill village	963	809	711
Kochville twp.	1,473	1,047	898
Lakefield twp.	726	642	680
Maple Grove twp.	1,882	1,550	1,387
Marion twp.	562	533	576
Richland twp.	2,565	2,006	1,812
Saginaw city[40]	98,265	92,918	82,794
Saginaw twp.	15,619	5,876	3,254
St. Charles twp.	3,325	2,869	2,633
St. Charles village (pt.)[40]	1,907	1,469	1,300
Spaulding twp.	2,720	2,026	1,513
Swan Creek twp.	1,432	903	728
St. Charles village (pt.)[40]	52	...	...
Taymouth twp.	2,498	1,818	1,731
Thomas twp.	4,631	2,867	2,052
Tittabawassee twp.	3,150	2,378	1,883
Zilwaukee twp.	1,874	1,487	1,220
ST. CLAIR COUNTY	107,201	91,599	76,222
Berlin twp.	1,418	1,291	1,269
Brockway twp.	946	934	983
Burtchville twp.	1,726	1,080	669
Casco twp.	1,863	1,526	1,505
China twp.	1,836	1,361	1,277
Clay twp.	6,948	4,713	3,440
Algonac village	3,190	2,639	1,931
Pearl Beach (U)	1,224	...	...
Clyde twp.	1,886	1,265	870
Columbus twp.	1,516	1,328	1,261
Cottrellville twp.	1,834	1,458	1,125
East China twp.	1,374	915	602
Emmett twp.	1,064	929	981
Emmett village	283	230	229
Fort Gratiot twp.	5,588	3,479	1,620
Grant twp.	708	738	695
Greenwood twp.	847	932	876
Ira twp.	2,746	1,675	1,211
Kenockee twp.	1,268	1,178	1,115
Kimball twp.	6,266	4,950	3,107
Sparlingville (U)	1,877	1,393	...
Lynn twp.	751	773	769
Marine City	4,404	4,270	3,633
Marysville city	4,065	2,534	1,777
Memphis city (pt.)[41]	348	315	254
Mussey twp.	2,402	2,059	1,918
Capac village	1,235	1,104	920
New Baltimore city (pt.)	784	237	55
Port Huron city	36,084	35,725	32,759
Port Huron twp.	7,047	5,875	3,440
Riley twp.[41]	1,258	1,398	1,379
St. Clair city	4,538	4,098	3,471
St. Clair twp.	2,416	1,798	1,452
Wales twp.	1,649	1,439	1,474
Yale city	1,621	1,641	1,489
ST. JOSEPH COUNTY	42,332	35,071	31,749
Burr Oak twp.[42]	2,075	1,783	1,535
Burr Oak village	867	814	706
Colon twp.	2,318	1,906	1,765
Colon village[42]	1,055	1,000	896
Constantine twp.	2,772	2,311	2,178
Constantine village	1,710	1,514	1,384
Fabius twp.[42]	1,386	900	806
Fawn River twp.[42]	1,159	820	742
Florence twp.	945	821	671
Flowerfield twp.	722	702	680
Leonidas twp.	979	917	874
Lockport twp.[42]	1,584	1,064	868
Centreville village (pt.)	25	57	19
Mendon twp.	1,747	1,557	1,385
Mendon village	867	844	667
Mottville twp.	941	660	484
Nottawa twp.	2,139	1,860	1,664
Centreville village (pt.)	946	822	793
Park twp.	1,719	1,220	933
Sherman twp.[42]	1,796	1,197	965
Sturgis city[42]	8,915	7,786	7,214
Sturgis twp.[42]	1,435	718	643
Three Rivers city[42]	7,092	6,785	6,710
White Pigeon twp.	2,608	2,064	1,632
White Pigeon village[42]	1,399	1,113	1,017
SANILAC COUNTY	32,314	30,837	30,114
Argyle twp.	799	782	948
Austin twp.	741	748	818
Bridgehampton twp.	890	928	1,064
Carsonville village (pt.)	131	126	102
Brown City[43]	993	878	838
Buel twp.	762	793	900
Croswell city	1,817	1,775	1,381
Custer twp.	763	752	890
SANILAC COUNTY--Con.			
Delaware twp.	1,105	1,105	1,148
Forestville village	121	124	156
Elk twp.	1,354	1,194	1,231
Peck village	548	471	381
Elmer twp.	769	785	863
Evergreen twp.	797	788	924
Flynn twp.	786	796	775
Forester twp.	533	556	614
Fremont twp.	653	709	765
Greenleaf twp.	601	654	707
Lamotte twp.	788	771	971
Lexington twp.	2,172	1,751	1,292
Lexington village	722	594	326
Maple Valley twp.[43]	765	776	804
Marion twp.	1,553	1,531	1,457
Deckerville village	798	719	647
Marlette twp.	3,120	2,746	2,290
Marlette village	1,640	1,489	1,161
Minden twp.	804	782	774
Minden City village	369	359	321
Moore twp.	1,046	1,125	1,140
Sandusky city[43]	2,066	1,819	1,512
Sanilac twp.	1,235	1,155	1,186
Port Sanilac village	361	247	204
Speaker twp.	923	999	928
Melvin village	196	204	152
Washington twp.	1,261	1,315	1,320
Applegate village	252	244	231
Carsonville village (pt.)	371	361	331
Watertown twp.[43]	1,087	869	925
Wheatland twp.	544	540	635
Worth twp.	1,587	1,415	1,014
SCHOOLCRAFT COUNTY	8,953	9,148	9,524
Doyle twp.	586	556	592
Germfask twp.	650	603	793
Hiawatha twp.	695	644	588
Inwood twp.	624	672	685
Manistique city	4,875	5,086	5,399
Manistique twp.	645	587	526
Mueller twp.	331	422	322
Seney twp.	236	282	260
Thompson twp.	311	296	359
SHIAWASSEE COUNTY	53,446	45,967	41,207
Antrim twp.	890	807	801
Bennington twp.	1,447	1,241	1,146
Burns twp.	1,636	1,317	1,347
Byron village	542	439	469
Caledonia twp.[44]	3,434	2,557	1,870
Corunna city[44]	2,764	2,358	2,017
Durand city[44]	3,312	3,194	3,127
Fairfield twp.	837	761	733
Hazelton twp.	1,746	1,614	1,528
New Lothrop village	510	459	...
Laingsburg city[44]	1,057	942	896
Middlebury twp.	1,043	817	808
New Haven twp.	1,229	1,231	1,244
Owosso city	17,006	15,948	14,424
Owosso twp.	2,989	1,776	1,400
Perry twp.	3,170	2,775	2,296
Morrice village	530	501	452
Perry village	1,370	1,203	879
Rush twp.	1,305	1,180	1,096
Sciota twp.[44]	855	1,640	1,544
Shiawassee twp.	2,051	1,797	1,676
Bancroft village	636	615	581
Venice twp.	1,893	1,435	1,328
Vernon twp.[44]	3,138	2,466	1,935
Vernon village	754	678	507
Woodhull twp.	1,644	1,053	887
TUSCOLA COUNTY	43,305	38,258	35,694
Akron twp.	1,788	1,849	1,859
Akron village (pt.)	340	276	286
Almer twp.	1,963	1,573	1,231
Arbela twp.	1,757	1,235	1,206
Columbia twp.	1,668	1,562	1,633
Unionville village	629	531	500
Dayton twp.	1,011	862	897
Denmark twp.	2,321	2,042	1,993
Reese village	711	632	569
Elkland twp.	2,919	2,606	2,242
Cass City village	1,945	1,762	1,362
Ellington twp.	764	757	805
Elmwood twp.	1,223	1,216	1,337
Gagetown village	376	401	354
Fairgrove twp.	1,805	1,748	1,690
Akron village (pt.)	163	155	127
Fairgrove village	609	570	481
Fremont twp.	1,930	1,842	1,691
Mayville village	896	888	736
Gilford twp.	1,133	1,070	1,180
TUSCOLA COUNTY--Con.			
Indianfields twp.	6,897	6,407	5,236
Caro village[45]	3,534	3,464	3,070
Juniata twp.	1,123	974	892
Kingston twp.	1,289	1,096	1,210
Kingston village (pt.)	368	306	251
Koylton twp.	820	768	799
Kingston village (pt.)	88	65	63
Millington twp.	2,844	2,228	1,808
Millington village	1,159	1,043	813
Novesta twp.	1,010	982	1,076
Tuscola twp.	1,652	1,174	1,154
Vassar city	2,680	2,530	2,154
Vassar twp.	1,583	982	3,050
Watertown twp.	1,411	1,177	1,138
Wells twp.	805	745	864
Wisner twp.	909	833	703
VAN BUREN COUNTY	48,395	39,184	35,111
Almena twp.	1,288	1,014	949
Antwerp twp.	3,958	2,976	2,571
Lawton village	1,402	1,206	1,134
Paw Paw village (pt.)	100	24	...
Arlington twp.	1,834	1,383	1,339
Bangor village (pt.)	442	340	238
Bangor twp.	3,110	2,572	2,268
Bangor village (pt.)	1,667	1,354	1,171
Bloomingdale twp.[46]	1,647	1,866	1,957
Bloomingdale village	471	465	553
Columbia twp.	1,619	1,432	1,371
Breedsville village	245	239	184
Covert twp.	2,323	1,734	1,677
Decatur twp.	3,102	2,756	2,565
Decatur village	1,827	1,664	1,599
Geneva twp.	1,850	1,492	1,433
Gobles city[46]	816	622	616
Hamilton twp.	1,023	898	861
Hartford twp.	4,051	3,256	3,040
Hartford village	2,305	1,838	1,694
Keeler twp.	2,109	1,414	1,119
Lawrence twp.	2,194	1,799	1,743
Lawrence village	773	679	679
Paw Paw twp.	4,937	3,726	3,069
Paw Paw village (pt.)[46]	2,870	2,358	1,910
Pine Grove twp.[46]	1,528	1,593	1,340
Porter twp.	1,047	845	780
South Haven city[46]	6,149	5,629	4,745
South Haven twp.[46]	2,766	1,885	1,450
Waverly twp.	1,044	914	834
WASHTENAW COUNTY	172,440	134,606	80,810
Ann Arbor city[47]	67,340	48,251	29,815
Ann Arbor twp.[47]	3,521	2,795	2,414
Augusta twp.	3,754	2,778	1,996
Bridgewater twp.	1,002	939	884
Dexter twp.	1,698	1,154	564
Freedom twp.	1,065	890	753
Lima twp.	1,400	1,039	926
Chelsea village (pt.)	405	173	172
Lodi twp.[47]	1,411	1,101	898
Lyndon twp.	1,037	750	722
Manchester twp.	2,590	2,295	1,810
Manchester village	1,568	1,388	1,100
Northfield twp.	3,279	2,848	1,707
Pittsfield twp.[47]	6,043	5,369	3,198
Salem twp.	2,097	1,525	1,213
Saline city[47]	2,334	1,533	1,227
Saline twp.	906	923	849
Scio twp.[47]	6,156	4,511	3,247
Dexter village[47]	1,702	1,307	1,087
Sharon twp.	760	670	601
Superior twp.	3,600	7,181	1,321
Sylvan twp.	4,401	3,378	2,669
Chelsea village (pt.)[47]	2,950	2,407	2,074
Webster twp.	1,286	975	787
York twp.	9,853	8,943	6,935
Milan village (pt.)[47]	2,847	2,073	1,667
Ypsilanti city[47]	20,957	18,302	12,121
Ypsilanti twp.[47]	25,950	14,630	4,153
Eastlawn (U)[47]	17,652	4,127	...
WAYNE COUNTY	2,666,297	2,435,235	2,015,623
Allen Park city[48]	Δ37,052	12,329	3,487
Belleville city[48]	1,921	1,722	1,286
Brownstown twp.	17,191	10,682	6,048
Flat Rock village[48]	4,696	1,931	1,467
Gibraltar village[48]	2,196	...	...
Rockwood village[48]	2,026	1,044	1,147
Canton twp.	5,313	3,761	2,111
Dearborn city	112,007	94,994	63,584
Dearborn twp.	79,809	25,807	11,087
Inkster village (pt.)	18,691	5,572	3,035
Detroit city	1,670,144	1,849,568	1,623,452

ΔThe revised population total for Allen Park city is 37,494. The figure in the table resulted from an omission which was discovered too late for inclusion in the detailed distributions.

See other footnotes at end of table, p. 22.

Table 7.—POPULATION OF COUNTIES, BY MINOR CIVIL DIVISIONS: 1940 TO 1960—Con.

["U" denotes an unincorporated place. For changes in boundaries, etc., between 1940 and 1950, see table 6 for this State in *U. S. Census of Population: 1950*, Vol. I or II. Total population of a place located in 2 or more minor civil divisions appears in table 8. Minor civil division figures for 1950 and 1940 do not necessarily add to county totals]

County and minor civil division	1960	1950	1940
WAYNE COUNTY--Con.			
Ecorse city	17,328	17,948	13,209
Ecorse twp.[48]	...	22,711	18,571
Garden City[48]	38,017	9,012	4,096
Grosse Ile twp	6,318	3,956	2,206
Grosse Pointe city	6,631	6,283	6,179
Grosse Pointe twp.[48]	2,192	24,470	23,445
Grosse Pointe Shores village (pt.)	2,192	1,014	777
Grosse Pointe Farms city	12,172	9,410	7,217
Grosse Pointe Park city[48]	15,457	13,075	12,646
Grosse Pointe Woods city[48]	18,580	10,381	2,805
Hamtramck city[48]	34,137	43,355	49,839
Harper Woods city[48]	19,995	9,148	858
Highland Park city	38,063	46,393	50,810
Huron twp	6,884	5,558	3,668
Lincoln Park city	53,933	29,310	15,236
Livonia city	66,702	17,534	8,728
Melvindale city	13,089	9,483	4,764
WAYNE COUNTY--Con.			
Nankin twp.[48]	97,183	50,972	24,070
Inkster village (pt.)	20,406	11,156	4,009
Wayne village[48]	16,034	9,409	4,223
Northville city (pt.)[48]	2,982	2,981	2,920
Northville twp.[48]	7,673	7,165	6,112
Plymouth city[48]	8,766	6,637	5,360
Plymouth twp.[48]	8,364	4,945	2,270
Redford twp	71,276	18,940	6,867
River Rouge city	18,147	20,549	17,008
Riverview city[48]	7,237	1,432	804
Romulus twp	15,233	12,311	6,880
Romulus (U)	1,798	...	...
Southgate city	29,404	...	...
Sumpter twp	5,972	3,363	2,228
Taylor twp	49,658	18,848	8,862
Trenton city[48]	18,439	6,222	5,284
Van Buren twp.[48]	9,509	5,705	4,525
Belleville North (U)	1,128	...	...
Wyandotte city	43,519	36,846	30,618
WEXFORD COUNTY	18,466	18,628	17,976
Antioch twp	373	448	462
Boon twp	410	475	637
Harrietta village (pt.)	110	125	191
Cadillac city[49]	10,112	10,425	9,855
Cedar Creek twp.[49]	534	455	498
Cherry Grove twp	695	583	382
Clam Lake twp.[49]	1,017	792	750
Colfax twp	398	459	511
Greenwood twp	162	205	254
Hanover twp	351	323	377
Buckley village	247	194	217
Haring twp.[49]	1,059	935	629
Henderson twp	107	99	110
Liberty twp	272	320	285
Manton city[49]	1,050	1,085	1,006
Selma twp	589	542	468
Slagle twp	202	254	315
Harrietta village (pt.)	9	27	17
South Branch twp	187	173	238
Springville twp	636	673	693
Mesick village	304	359	327
Wexford twp	312	382	506

[1] ALLEGAN.--Part of Fennville village detached and area reverted to Clyde township. Part of Fillmore township annexed to Holland city. Part of Gunplain township annexed to Plainwell city. Part of Otsego township annexed to Otsego city.

[2] BARRY.--Part of Thornapple township annexed to Middleville village.

[3] BAY.--Part of Hampton township annexed to Bay City.

[4] BENZIE.--Part of Frankfort city detached and area annexed to Gilmore township.

[5] BERRIEN.--Part of Baroda township annexed to Baroda village. Parts of St. Joseph and Benton townships annexed to Benton Harbor city. Part of Lincoln township annexed to Stevensville village. Part of New Buffalo township annexed to New Buffalo village. Part of Niles township annexed to Niles city. Part of Berrien Springs village detached and area reverted to Oronoko township. Part of Pipestone township annexed to Eau Claire village. Part of St. Joseph township annexed to St. Joseph city. Part of St. Joseph township annexed to Shoreham village and part of Shoreham village detached and area reverted to St. Joseph township. Part of Watervliet township annexed to Watervliet city.

[6] CALHOUN.--Part of Sheridan and Albion townships annexed to Albion city. Parts of Bedford, Pennfield, and Emmett townships annexed to Battle Creek city. Springfield city incorporated from part of Battle Creek township.

[7] CASS.--Parts of Silver Creek and Wayne townships annexed to Dowagiac city.

[8] CLARE.--Part of Grant township annexed to Clare city.

[9] CLINTON.--Part of De Witt township annexed to De Witt village. Part of Bingham township annexed to St. Johns city.

[10] DELTA.--Part of Wells township annexed to Escanaba city.

[11] EATON.--Part of Benton township annexed to Potterville village. Part of Carmel township annexed to Charlotte city. Part of Hamlin township annexed to Eaton Rapids city. Part of Oneida township annexed to Grand Ledge city. Olivet village incorporated as a city and made independent of Walton township since 1950.

[12] EMMET.--Part of West Traverse township annexed to Harbor Springs city. Part of Bear Creek township annexed to Petoskey city.

[13] GENESEE.--Goodrich village incorporated from part of Atlas township. Swartz Creek city incorporated from parts of Clayton, Flint, and Gaines townships. Part of Davison township annexed to Davison city. Part of Fenton township annexed to Fenton village. Part of Flushing township annexed to Flushing village.

[14] GRAND TRAVERSE.--Part of Garfield township annexed to Traverse City.

[15] GRATIOT.--Parts of Bethany and Pine River townships annexed to St. Louis city.

[16] HILLSDALE.--Allen village incorporated from part of Allen township. Part of Fayette township annexed to Jonesville village and part of Jonesville village detached and area reverted to Fayette township. Part of Hillsdale township annexed to Hillsdale city.

[17] HOUGHTON.--Part of Calumet township annexed to Calumet village.

[18] INGHAM.--Part of Lansing and Meridian townships annexed to East Lansing city. Part of Lansing township annexed to Lansing city. Part of Mason city detached and area annexed to Vevay township. Part of Williamston township annexed to Williamston city.

[19] IONIA.--Part of Ionia township annexed to Ionia city.

[20] ISABELLA.--Part of Union township annexed to Mount Pleasant city.

[21] JACKSON.--Part of Blackman township annexed to Jackson city. Cement City village incorporated from part of Columbia township. Part of Grass Lake township annexed to Grass Lake village. Part of Sandstone township annexed to Parma village.

[22] KALAMAZOO.--Parts of Kalamazoo and Portage townships annexed to Kalamazoo city. Parts of Kalamazoo township annexed to Parchment city. Parts of Schoolcraft township annexed to Schoolcraft village. Part of Vicksburg village detached and area reverted to Schoolcraft township.

[23] KALKASKA.--Wilson township annexed to Kalkaska township. Twp. 26 North, R. 5 West, and Twp. 27 North, R. 5 West, organized as Bear Lake township. Twp. 25 North, R. 6 West, and Twp. 25 North, R. 5 West, organized as part of Garfield township.

[24] KENT.--Parts of Paris, Grand Rapids, and Wyoming townships annexed to Grand Rapids city. Lowell village incorporated as a city and made independent of Lowell township since 1950. Part of Sparta township annexed to Sparta village. Part of Wyoming township annexed to Grandville city. Wyoming city incorporated from remainder of Wyoming township.

[25] LAPEER.--Part of Almont township annexed to Almont village.

[26] LENAWEE.--Parts of Adrian and Madison townships annexed to Adrian city. Part of Blissfield township annexed to Blissfield village. Parts of Clinton township annexed to Clinton village. Part of Britton village detached and area reverted to Ridgeway township. Tecumseh village incorporated as a city and made independent of Tecumseh township since 1950. Parts of Tecumseh township annexed to Tecumseh city. Cement City village incorporated from part of Woodstock township.

[27] LIVINGSTON.--Part of Handy township annexed to Fowlerville village. Parts of Oceola township annexed to Howell city.

[28] MACOMB.--Part of Clinton township annexed to Fraser and Mount Clemens cities. Roseville and Fraser villages incorporated as independent cities and annexed remainder of Erin township. St. Clair Shores village incorporated as a city and made independent of Lake township since 1950. Part of Lenox township annexed to New Haven village. Memphis village incorporated as a city and made independent of Richmond township since 1950. Part of Sterling township annexed to Utica city. Warren village incorporated as a city and annexed remainder of Warren township.

[29] MASON.--Part of Pere Marquette township annexed to Ludington city.

[30] MIDLAND.--Parts of Midland township annexed to Midland city.

[31] MONROE.--South Rockwood village incorporated from part of Berlin township. Parts of Monroe and Frenchtown townships annexed to Monroe city.

[32] MONTCALM.--Part of Home township annexed to Edmore village.

[33] MUSKEGON.--Parts of Muskegon and Norton townships annexed to Muskegon city. Parts of Norton township annexed to Muskegon Heights city.

[34] NEWAYGO.--White Cloud village incorporated as a city and made independent of Wilcox township since 1950. Parts of Dayton and Sheridan townships annexed to Fremont city.

[35] OAKLAND.--Troy city incorporated from part of Troy township and remainder of township annexed to Birmingham city. Part of Waterford and Bloomfield townships annexed to Pontiac city. Parts of Royal Oak township and Clawson city annexed to Royal Oak city and part of Royal Oak city annexed to Clawson city. Wolverine Lake village and Walled Lake city incorporated from part of Commerce township. Wixom city incorporated from part of Commerce and Novi townships. Wood Creek Farms and Quakertown villages incorporated from part of Farmington township. Part of Farmington township annexed to Farmington city. Part of Ferndale city annexed to Oak Park city and parts of Oak Park city annexed to Ferndale city and Royal Oak township. Part of Holly and Rose townships annexed to Holly village. Keego Harbor city incorporated from part of West Bloomfield township. Bingham Farms, Beverly Hills, and Franklin villages and Southfield and Lathrup Village cities incorporated from part of Southfield township. Part of Lyon township annexed to South Lyon city. Madison Heights city incorporated from part of Royal Oak township. Part of Milford township annexed to Milford village. Part of Novi township annexed to Northville city. Novi village incorporated from part of Novi township. Northville village incorporated as a city and made independent of Novi township since 1950. Part of Oxford township annexed to Oxford village. Part of Pontiac township annexed to Lake Angelus village and parts of Lake Angelus village detached and area annexed to Pontiac city and Waterford township.

[36] OCEANA.--Part of Shelby township annexed to Shelby village.

[37] ONTONAGON.--Part of Rockland township annexed to Matchwood township.

[38] OTSEGO.--Part of Livingston township annexed to Gaylord city.

[39] OTTAWA.--Hudsonville village incorporated as a city and made independent of Georgetown township since 1950. Part of Georgetown township annexed to Hudsonville city. Parts of Park and Holland townships annexed to Holland city. Parts of Zeeland and Holland townships annexed to Zeeland city.

[40] SAGINAW.--Birch Run village incorporated from part of Birch Run township. Part of Bridgeport township annexed to Saginaw city. Frankenmuth village incorporated as a city and made independent of Frankenmuth township since 1950. Part of Frankenmuth township annexed to Frankenmuth city. Parts of Swan Creek and St. Charles townships annexed to St. Charles village.

[41] ST. CLAIR.--Memphis village incorporated as a city and made independent of Riley township since 1950.

[42] ST. JOSEPH.--Part of Fabius and Lockport townships annexed to Three Rivers city. Part of Colon township annexed to Colon village. Part of Burr Oak, Sherman, Sturgis, and Fawn River townships annexed to Sturgis city. Part of White Pigeon township annexed to White Pigeon village.

[43] SANILAC.--Part of Watertown township annexed to Sandusky city. Part of Brown City detached and area annexed to Maple Valley township.

[44] SHIAWASSEE.--Part of Vernon township annexed to Durand city. Part of Caledonia township annexed to Corunna city. Laingsburg village incorporated as a city and made independent of Sciota township since 1950.

[45] TUSCOLA.--Part of Indianfields township annexed to Caro village.

[46] VAN BUREN.--Part of Pine Grove township annexed to Gobles city. Gobles village incorporated as a city and made independent of Bloomingdale and Pine Grove townships since 1950. Part of South Haven township annexed to South Haven city. Part of Paw Paw township annexed to Paw Paw village.

[47] WASHTENAW.--East Ann Arbor city disincorporated and annexed to Ann Arbor city. Parts of Ann Arbor, Scio, and Pittsfield townships annexed to Ann Arbor city. Parts of Pittsfield and Lodi townships annexed to Saline city. Part of Scio township annexed to Dexter village. Part of Sylvan township annexed to Chelsea village. Parts of York township annexed to Milan village. Part of Ypsilanti township annexed to Ypsilanti city.

[48] WAYNE.--Grosse Pointe Woods village incorporated as a city and made independent of Grosse Pointe township since 1950. Grosse Pointe Park village incorporated as a city and made independent of Grosse Pointe township since 1950. Gratiot township incorporated as Harper Woods city. Northville village incorporated as a city and made independent of Northville township since 1950. Part of Plymouth township annexed to Plymouth city. Allen Park village incorporated as a city and made independent of Ecorse township since 1950. Southgate city incorporated from part of Ecorse township. Part of Ecorse township annexed to Allen Park city. Riverview village incorporated as a city and made independent of Monguagon township since 1950. Monguagon township annexed to Riverview city. Trenton village incorporated as a city and made independent of Monguagon township since 1950. Parts of Brownstown township annexed to Flat Rock and Rockwood villages. Gibraltar village incorporated from part of Brownstown township. Parts of Nankin township annexed to Garden City and Wayne village. Part of Van Buren township annexed to Belleville city.

[49] WEXFORD.--Parts of Cedar Creek township annexed to Manton city and part of Manton city detached and area annexed to Cedar Creek township. Parts of Haring and Clam Lake townships annexed to Cadillac city.

Table 8.—POPULATION OF ALL INCORPORATED PLACES AND OF UNINCORPORATED PLACES OF 1,000 OR MORE: 1940 TO 1960

["U" denotes an unincorporated place. Asterisk (*) denotes an incorporated place under 2,500 located in an urbanized area]

Place	County	1960	1950	1940
Addison	Lenawee	575	488	465
Adrian	Lenawee	20,347	18,393	14,230
Ahmeek	Keweenaw	265	360	475
Akron	Tuscola	503	431	413
Alanson	Emmet	290	319	330
Albion	Calhoun	12,749	10,406	8,345
Algonac	St. Clair	3,190	2,639	1,931
Allegan	Allegan	4,822	4,801	4,526
Allen	Hillsdale	325	...	...
Allen Park	Wayne	Δ37,052	12,329	3,487
Alma	Gratiot	8,978	8,341	7,202
Almont	Lapeer	1,279	1,035	924
Alpena	Alpena	14,682	13,135	12,808
Alpha	Iron	317	378	497
Anchor Bay Gardens (U)	Macomb	1,830	1,127	...
Ann Arbor	Washtenaw	67,340	48,251	29,815
Applegate	Sanilac	252	244	231
Armada	Macomb	1,111	961	865
Ashley	Gratiot	448	449	466
Athens	Calhoun	966	768	658
Auburn	Bay	1,497	869	...
Au Gres	Arenac	584	442	317
Augusta	Kalamazoo	972	898	785
Austin Lake (U)	Kalamazoo	3,520	2,032	...
Bad Axe	Huron	2,998	2,973	2,624
Baldwin	Lake	835	835	612
Bancroft	Shiawassee	636	615	581
Bangor	Van Buren	2,109	1,694	1,409
Baraga	Baraga	991	942	1,110
Baroda	Berrien	488	344	302
Barryton	Mecosta	418	445	342
Battle Creek	Calhoun	44,169	48,666	43,453
Bay City	Bay	53,604	52,523	47,956
Bayport Park Lakeside (U)	Genesee	1,569	1,209	...
Bear Lake	Manistee	323	364	327
Beaverton	Gladwin	926	794	641
Beechwood (U)	Ottawa	2,323	1,567	...
Belding	Ionia	4,887	4,436	4,089
Bellaire	Antrim	689	693	652
Belleville	Wayne	1,921	1,722	1,286
Belleville North (U)	Wayne	1,128	...	...
Bellevue	Eaton	1,277	1,168	1,011
Benton Harbor	Berrien	19,136	18,769	16,668
Benton Heights (U)	Berrien	6,112	6,160	...
Benzonia	Benzie	407	407	340
Berkley	Oakland	23,275	17,931	6,406
Berrien Springs	Berrien	1,953	1,761	1,510
Bessemer	Gogebic	3,304	3,509	4,080
Beulah	Benzie	436	458	378
Beverly Hills	Oakland	8,633	...	...
Big Rapids	Mecosta	8,686	6,736	4,987
Bingham Farms*	Oakland	394	...	...
Birch Run	Saginaw	844	...	...
Birmingham	Oakland	25,525	15,467	11,196
Blissfield	Lenawee	2,653	2,365	2,144
Bloomfield Hills	Oakland	2,378	1,468	1,281
Bloomingdale	Van Buren	471	465	553
Boyne City	Charlevoix	2,797	3,028	2,904
Boyne Falls	Charlevoix	260	236	213
Breckenridge	Gratiot	1,131	985	868
Breedsville	Van Buren	245	239	184
Bridgeport (U)	Saginaw	1,326	...	...
Bridgman	Berrien	1,454	977	774
Brighton	Livingston	2,282	1,861	1,353
Britton	Lenawee	622	517	409
Bronson	Branch	2,267	2,106	1,871
Brooklyn	Jackson	986	862	749
Brown City	Sanilac	993	878	838
Brownlee Park (U)	Calhoun	3,307	...	...
Buchanan	Berrien	5,341	5,224	4,056
Buckley	Wexford	247	194	217
Bunny Run (U)	Oakland	1,058	...	...
Burlington	Calhoun	366	329	207
Burr Oak	St. Joseph	867	814	706
Byron	Shiawassee	542	439	469
Cadillac	Wexford	10,112	10,425	9,855
Caledonia	Kent	739	619	467
Calumet	Houghton	1,139	1,256	1,460
Camden	Hillsdale	434	380	385
Capac	St. Clair	1,235	1,104	920
Carleton	Monroe	1,379	1,039	864
Caro	Tuscola	3,534	3,464	3,070
Carson City	Montcalm	1,201	1,168	1,112
Carsonville	Sanilac	502	487	433
Caseville	Huron	659	482	451
Casnovia	Kent, Muskegon	371	312	289
Caspian	Iron	1,493	1,608	1,797
Cass City	Tuscola	1,945	1,762	1,362
Cassopolis	Cass	2,027	1,527	1,488
Cedar Springs	Kent	1,768	1,378	1,101
Cement City	Jackson, Lenawee	471	...	...
Center Line	Macomb	10,164	7,659	3,198
Central Lake	Antrim	692	692	659
Centreville	St. Joseph	971	879	812
Charlevoix	Charlevoix	2,751	2,695	2,299
Charlotte	Eaton	7,657	6,606	5,544
Cheboygan	Cheboygan	5,859	5,687	5,673
Chelsea	Washtenaw	3,355	2,580	2,246
Chesaning	Saginaw	2,770	2,264	1,807
Clair Haven (U)	Macomb	1,365	...	...
Clare	Clare	2,442	2,440	1,844
Clarkston*	Oakland	769	722	653
Clarksville	Ionia	371	339	309
Clawson	Oakland	14,795	5,196	4,006
Clayton	Lenawee	470	467	375
Clifford	Lapeer	389	330	321
Climax	Kalamazoo	587	524	460
Clinton	Lenawee	1,481	1,344	1,126
Clio	Genesee	2,212	1,963	1,711
Coldwater	Branch	8,880	8,594	7,343
Coleman	Midland	1,264	1,024	722
Coloma	Berrien	1,473	1,041	960
Colon	St. Joseph	1,055	1,000	896
Columbiaville	Lapeer	878	789	664
Concord	Jackson	990	730	618
Constantine	St. Joseph	1,710	1,514	1,384
Coopersville	Ottawa	1,584	1,371	1,083
Copemish	Manistee	232	255	241
Copper City	Houghton	293	336	479
Corunna	Shiawassee	2,764	2,358	2,017
Croswell	Sanilac	1,817	1,775	1,381
Crystal Falls	Iron	2,203	2,316	2,641
Custer	Mason	365	260	237
Daggett	Menominee	296	341	283
Dansville	Ingham	453	433	351
Davison	Genesee	3,761	1,745	1,397
Dearborn	Wayne	112,007	94,994	63,584
Decatur	Van Buren	1,827	1,664	1,599
Deckerville	Sanilac	798	719	647
Deerfield	Lenawee	866	725	569
De Tour	Chippewa	669	611	595
Detroit	Wayne	1,670,144	1,849,568	1,623,452
Detroit Beach (U)	Monroe	1,571	...	...
De Witt	Clinton	1,238	824	651
Dexter	Washtenaw	1,702	1,307	1,087
Dimondale	Eaton	866	774	604
Douglas	Allegan	602	447	421
Dowagiac	Cass	7,208	6,542	5,007
Dryden	Lapeer	531	476	411
Dundee	Monroe	2,377	1,975	1,699
Durand	Shiawassee	3,312	3,194	3,127
Eagle	Clinton	141	145	147
East Detroit	Macomb	45,756	21,461	8,584
East Grand Rapids	Kent	10,924	6,403	4,899
East Jordan	Charlevoix	1,919	1,779	1,725
East Kingsford (U)	Dickinson	1,063	...	...
East Lake	Manistee	436	376	412
East Lansing	Ingham	30,198	20,325	5,839
Eastlawn (U)	Washtenaw	17,652	4,127	...
East Tawas	Iosco	2,462	2,040	1,670
Eaton Rapids	Eaton	4,052	3,509	3,060
Eau Claire	Berrien	562	480	328
Ecorse	Wayne	17,328	17,948	13,209
Edmore	Montcalm	1,234	971	825
Edwardsburg	Cass	902	616	482
Elberta	Benzie	552	850	617
Elk Rapids	Antrim	1,015	889	690
Elkton	Huron	1,014	854	539
Ellsworth	Antrim	386	369	347
Elsie	Clinton	933	911	773
Emmett	St. Clair	283	230	229
Empire	Leelanau	448	251	266
Escanaba	Delta	15,391	15,170	14,830
Essexville	Bay	4,590	3,167	2,390
Estral Beach	Monroe	254	188	78
Euclid Center (U)	Berrien	2,343	...	...
Evart	Osceola	1,775	1,578	1,335
Fairgrove	Tuscola	609	570	481
Fair Plain (U)	Berrien	7,998	4,134	...
Farmington	Oakland	6,881	2,325	1,510
Farwell	Clare	737	694	538
Fennville	Allegan	705	639	643
Fenton	Genesee	6,142	4,226	3,377
Ferndale	Oakland	31,347	29,675	22,523
Ferrysburg (U)	Ottawa	2,590	1,454	...
Fife Lake	Grand Traverse	218	347	303
Flat Rock	Wayne	4,696	1,931	1,467
Flint	Genesee	196,940	163,143	151,543
Flushing	Genesee	3,761	2,226	1,806
Forestville	Sanilac	121	124	156
Fountain	Mason	194	247	235
Fowler	Clinton	854	675	579
Fowlerville	Livingston	1,674	1,466	1,118
Frankenmuth	Saginaw	1,728	1,208	1,100
Frankfort	Benzie	1,690	1,605	1,642
Franklin*	Oakland	2,262	...	...
Fraser	Macomb	7,027	1,379	747
Freeport	Barry	495	452	405

Δ The revised population total for Allen Park is 37,494. The figure in the table resulted from an omission which was discovered too late for inclusion in the detailed distributions.

Table 8.—POPULATION OF ALL INCORPORATED PLACES AND OF UNINCORPORATED PLACES OF 1,000 OR MORE: 1940 TO 1960—Con.

["U" denotes an unincorporated place. Asterisk (*) denotes an incorporated place under 2,500 located in an urbanized area]

Place	County	1960	1950	1940
Freesoil	Mason	209	208	236
Fremont	Newaygo	3,384	3,056	2,520
Fruitport	Muskegon	1,037	638	458
Gaastra	Iron	582	575	773
Gagetown	Tuscola	376	401	354
Gaines	Genesee	387	352	268
Galesburg	Kalamazoo	1,410	1,200	1,040
Galien	Berrien	750	610	567
Garden	Delta	380	399	462
Garden City	Wayne	38,017	9,012	4,096
Gaylord	Otsego	2,568	2,271	2,055
Gibralter*	Wayne	2,196	...	...
Gladstone	Delta	5,267	4,831	4,972
Gladwin	Gladwin	2,226	1,878	1,600
Gobles	Van Buren	816	622	616
Goodrich	Genesee	701	...	...
Grand Beach	Berrien	86	105	...
Grand Blanc*	Genesee	1,565	998	1,012
Grand Haven	Ottawa	11,066	9,536	8,799
Grand Ledge	Eaton	5,165	4,506	3,899
Grand Rapids	Kent	177,313	176,515	164,292
Grandville	Kent	7,975	2,022	1,566
Grant	Newaygo	732	646	552
Grass Lake	Jackson	1,037	878	810
Grayling	Crawford	2,015	2,066	2,124
Greenville	Montcalm	7,440	6,668	5,321
Grosse Pointe	Wayne	6,631	6,283	6,179
Grosse Pointe Farms	Wayne	12,172	9,410	7,217
Grosse Pointe Park	Wayne	15,457	13,075	12,646
Grosse Pointe Shores*	Macomb, Wayne	2,301	1,032	801
Grosse Pointe Woods	Wayne	18,580	10,381	2,805
Gwinn (U)	Marquette	1,009	...	...
Hamtramck	Wayne	34,137	43,355	49,839
Hancock	Houghton	5,022	5,223	5,554
Hanover	Jackson	449	377	402
Harbor Beach	Huron	2,282	2,349	2,186
Harbor Springs	Emmet	1,433	1,626	1,423
Harper Woods	Wayne	19,995	9,148	858
Harrietta	Wexford	119	152	208
Harrison	Clare	1,072	884	727
Harrisville	Alcona	487	485	437
Hart	Oceana	1,990	2,172	1,922
Hartford	Van Buren	2,305	1,838	1,694
Hastings	Barry	6,375	6,096	5,175
Hazel Park	Oakland	25,631	17,770	...
Hersey	Osceola	246	239	202
Hesperia	Newaygo, Oceana	822	760	535
Highland Park	Wayne	38,063	46,393	50,810
Hillman	Montmorency	445	442	363
Hillsdale	Hillsdale	7,629	7,297	6,381
Holland	Allegan, Ottawa	24,777	15,858	14,616
Holly	Oakland	3,269	2,663	2,343
Holt (U)	Ingham	4,818	...	...
Homer	Calhoun	1,629	1,301	1,145
Honor	Benzie	278	269	284
Hopkins	Allegan	556	531	455
Houghton	Houghton	3,393	3,829	3,693
Houghton Lakes Heights (U)	Roscommon	1,195	...	...
Howard City	Montcalm	1,004	791	839
Howell	Livingston	4,861	4,353	3,748
Hubbardston	Clinton, Ionia	381	335	391
Hubbell (U)	Houghton	1,429	1,690	...
Hudson	Lenawee	2,546	2,773	2,426
Hudsonville	Ottawa	2,649	1,101	837
Huntington Woods	Oakland	8,746	4,949	1,705
Imlay City	Lapeer	1,968	1,654	1,446
Inkster	Wayne	39,097	16,728	7,044
Ionia	Ionia	6,754	6,412	6,392
Iron Mountain	Dickinson	9,299	9,679	11,080
Iron River	Iron	3,754	4,048	4,416
Ironwood	Gogebic	10,265	11,466	13,369
Ishpeming	Marquette	8,857	8,962	9,491
Ithaca	Gratiot	2,611	2,377	2,000
Jackson	Jackson	50,720	51,088	49,656
Jonesville	Hillsdale	1,896	1,594	1,302
Kalamazoo	Kalamazoo	82,089	57,704	54,097
Kaleva	Manistee	348	346	...
Kalkaska	Kalkaska	1,321	1,250	1,132
Keego Harbor	Oakland	2,761	...	...
Kent City	Kent	617	506	440
Kinde	Huron	624	571	503
Kingsford	Dickinson	5,084	5,038	5,771
Kingsley	Grand Traverse	586	425	385
Kingston	Tuscola	456	371	314
Laingsburg	Shiawassee	1,097	942	896
Lake Angelus*	Oakland	231	123	139
Lake Ann	Benzie	106	99	37
Lake City	Missaukee	718	719	693
Lake Linden	Houghton	1,314	1,462	1,631
Lake Michigan Beach (U)	Berrien	1,092	...	...
Lake Odessa	Ionia	1,806	1,596	1,417
Lake Orion	Oakland	2,698	2,385	1,933
Lake Orion Heights (U)	Oakland	1,918	1,075	...
Lakeview (U)	Calhoun	10,384	...	...
Lakeview	Montcalm	1,126	975	824
Lakewood (U)	Monroe	1,815	...	...
Lambertville (U)	Monroe	1,168	...	...
L'Anse	Baraga	2,397	2,376	2,564
Lansing	Ingham	107,807	92,129	78,753
Lapeer	Lapeer	6,160	6,143	5,365
Lathrup Village	Oakland	3,556	...	...
Laurium	Houghton	3,058	3,211	3,929
Lawrence	Van Buren	773	679	679
Lawton	Van Buren	1,402	1,206	1,134
Leonard	Oakland	359	391	276
Le Roy	Osceola	267	243	274
Leslie	Ingham	1,807	1,543	1,281
Level Park-Oak Park (U)	Calhoun	3,017	1,364	...
Lexington	Sanilac	722	594	326
Lincoln	Alcona	441	409	295
Lincoln Park	Wayne	53,933	29,310	15,236
Linden	Genesee	1,146	933	782
Litchfield	Hillsdale	993	882	717
Livonia	Wayne	66,702	17,534	8,728
Lowell	Kent	2,545	2,191	1,944
Ludington	Mason	9,421	9,506	8,701
Luther	Lake	325	314	343
Lyons	Ionia	687	683	596
McBain	Missaukee	551	506	489
McBride	Montcalm	265	223	186
Mackinac Island	Mackinac	942	572	508
Mackinaw City	Cheboygan, Emmet	934	970	922
Madison Heights	Oakland	33,343	...	...
Mancelona	Antrim	1,141	1,000	1,173
Manchester	Washtenaw	1,568	1,388	1,100
Manistee	Manistee	8,324	8,642	8,694
Manistique	Schoolcraft	4,875	5,086	5,399
Manitou Beach-Devils Lake (U)	Lenawee	1,544	1,273	...
Manton	Wexford	1,050	1,085	1,006
Maple Rapids	Clinton	683	645	580
Marcellus	Cass	1,073	1,014	992
Marine City	St. Clair	4,404	4,270	3,633
Marion	Osceola	898	879	710
Marlette	Sanilac	1,640	1,489	1,161
Marquette	Marquette	19,824	17,202	15,928
Marshall	Calhoun	6,736	5,777	5,253
Martin	Allegan	483	407	...
Marysville	St. Clair	4,065	2,534	1,777
Mason	Ingham	4,522	3,514	2,867
Maybee	Monroe	459	428	390
Mayville	Tuscola	896	888	736
Mecosta	Mecosta	303	305	254
Melvin	Sanilac	196	204	152
Melvindale	Wayne	13,089	9,483	4,764
Memphis	Macomb, St. Clair	996	800	630
Mendon	St. Joseph	867	844	667
Menominee	Menominee	11,289	11,151	10,230
Merrill	Saginaw	963	809	711
Mesick	Wexford	304	359	327
Metamora	Lapeer	452	390	281
Michiana	Berrien	135	102	...
Michigan Center (U)	Jackson	4,611	3,012	...
Middleville	Barry	1,196	1,047	833
Midland	Midland	27,779	14,285	10,329
Milan	Monroe, Washtenaw	3,616	2,768	2,340
Milford	Oakland	4,323	1,924	1,637
Millersburg	Presque Isle	280	281	306
Millington	Tuscola	1,159	1,043	813
Minden City	Sanilac	369	359	321
Mineral Hills	Iron	311	333	344
Monroe	Monroe	22,968	21,467	18,478
Mantague	Muskegon	2,366	1,530	1,099
Montgomery	Hillsdale	362	397	313
Montrose	Genesee	1,466	937	675
Morenci	Lenawee	2,053	1,983	1,845
Morley	Mecosta	445	413	366
Morrice	Shiawassee	530	501	452
Mount Clemens	Macomb	21,016	17,027	14,389
Mount Morris	Genesee	3,484	2,890	2,237
Mount Pleasant	Isabella	14,875	11,393	8,413
Muir	Ionia	610	466	447
Mulliken	Eaton	484	411	338
Munising	Alger	4,228	4,339	4,409
Muskegon	Muskegon	46,485	48,429	47,697
Muskegon Heights	Muskegon	19,552	18,828	16,047
Nashville	Barry	1,525	1,374	1,279
Negaunee	Marquette	6,126	6,472	6,813
Newaygo	Newaygo	1,447	1,385	1,282
New Baltimore	Macomb, St. Clair	3,159	2,043	1,434
Newberry	Luce	2,612	2,802	2,732
New Buffalo	Berrien	2,128	1,565	1,190
New Era	Oceana	403	247	...
New Haven	Macomb	1,198	1,082	904
New Lothrop	Shiawassee	510	459	...

Table 8.—POPULATION OF ALL INCORPORATED PLACES AND OF UNINCORPORATED PLACES OF 1,000 OR MORE: 1940 TO 1960—Con.

["U" denotes an unincorporated place. Asterisk (*) denotes an incorporated place under 2,500 located in an urbanized area]

Place	County	1960	1950	1940
Niles	Berrien	13,842	13,145	11,328
North Adams	Hillsdale	494	499	496
North Branch	Lapeer	901	832	724
North Muskegon	Muskegon	3,855	2,424	1,694
Northport	Leelanau	530	582	606
Northville	Oakland, Wayne	3,967	3,240	3,032
Norway	Dickinson	3,171	3,258	3,728
Novi	Oakland	6,390	...	...
Oakley	Saginaw	417	333	270
Oak Park	Oakland	36,632	5,267	1,169
Olivet	Eaton	1,185	887	604
Omer	Arenac	322	321	295
Onaway	Presque Isle	1,388	1,421	1,449
Onekama	Manistee	469	435	340
Onsted	Lenawee	526	486	414
Ontonagon	Ontonagon	2,358	2,307	2,290
Orchard Lake*	Oakland	1,127	696	295
Ortonville	Oakland	771	702	622
Otisville	Genesee	701	592	534
Otsego	Allegan	4,142	3,990	3,428
Otter Lake	Genesee, Lapeer	562	523	515
Ovid	Clinton	1,505	1,410	1,248
Owendale	Huron	298	307	296
Owosso	Shiawassee	17,006	15,948	14,424
Oxford	Oakland	2,357	2,305	2,144
Parchment	Kalamazoo	1,565	1,179	934
Parma	Jackson	770	680	575
Patterson Gardens (U)	Monroe	1,747	1,548	...
Paw Paw	Van Buren	2,970	2,382	1,910
Paw Paw Lake (U)	Berrien	3,518	1,625	...
Pearl Beach (U)	St. Clair	1,224	...	...
Peck	Sanilac	548	471	381
Pellston	Emmet	429	442	562
Pentwater	Oceana	1,030	1,097	820
Perrinton	Gratiot	424	383	385
Perry	Shiawassee	1,370	1,203	879
Petersburg	Monroe	1,018	1,001	789
Petoskey	Emmet	6,138	6,468	6,019
Pewamo	Ionia	415	432	415
Pierson	Montcalm	219	169	147
Pigeon	Huron	1,191	1,015	949
Pinckney	Livingston	732	695	456
Pinconning	Bay	1,329	1,223	1,027
Plainwell	Allegan	3,125	2,767	2,424
Pleasant Ridge	Oakland	3,807	3,594	3,391
Plymouth	Wayne	8,766	6,637	5,360
Pontiac	Oakland	82,233	73,681	66,626
Port Austin	Huron	706	724	517
Port Hope	Huron	349	353	313
Port Huron	St. Clair	36,084	35,725	32,759
Portland	Ionia	3,330	2,807	2,247
Port Sanilac	Sanilac	361	247	204
Posen	Presque Isle	341	274	239
Potterville	Eaton	1,028	624	547
Powers	Menominee	Δ383	510	258
Prescott	Ogemaw	308	281	...
Quakertown*	Oakland	482	...	...
Quincy	Branch	1,602	1,527	1,333
Ramsay (U)	Gogebic	1,158	...	...
Ravenna	Muskegon	801	551	451
Reading	Hillsdale	1,128	1,125	1,059
Reed City	Osceola	2,184	2,241	1,845
Reese	Tuscola	711	632	569
Richland	Kalamazoo	511	389	327
Richmond	Macomb	2,667	2,025	1,722
River Rouge	Wayne	18,147	20,549	17,008
Riverview	Wayne	7,237	1,432	804
Rochester	Oakland	5,431	4,279	3,759
Rockford	Kent	2,074	1,937	1,773
Rockwood*	Wayne	2,026	1,044	1,147
Rogers City	Presque Isle	4,722	3,873	3,072
Romeo	Macomb	3,327	2,985	2,627
Romulus (U)	Wayne	1,798	...	...
Roosevelt Park	Muskegon	2,578	1,254	...
Roscommon	Roscommon	867	877	619
Rose City	Ogemaw	435	446	355
Roseville	Macomb	50,195	15,816	9,023
Royal Oak	Oakland	80,612	46,898	25,087
Saginaw	Saginaw	98,265	92,918	82,794
St. Charles	Saginaw	1,959	1,469	1,300
St. Clair	St. Clair	4,538	4,098	3,471
St. Clair Shores	Macomb	76,657	19,823	10,405
St. Ignace	Mackinac	3,334	2,946	2,669
St. Johns	Clinton	5,629	4,954	4,422
St. Joseph	Berrien	11,755	10,223	8,963
St. Louis	Gratiot	3,808	3,347	3,039
Saline	Washtenaw	2,334	1,533	1,227
Sand Lake	Kent	394	394	365
Sandusky	Sanilac	2,066	1,819	1,512
Saranac	Ionia	1,081	885	849
Saugatuck	Allegan	927	770	628
Sault Ste. Marie	Chippewa	18,722	17,912	15,847
Schoolcraft	Kalamazoo	1,205	1,078	823
Scottville	Mason	1,245	1,142	1,162
Sebewaing	Huron	2,026	1,911	1,598
Shelby	Oceana	1,603	1,500	1,367
Shepherd	Isabella	1,293	899	852
Sheridan	Montcalm	606	535	542
Sherwood	Branch	356	362	281
Shoreham	Berrien	443	391	225
Shorewood Hills-Flower Hills (U).	Berrien	1,330	...	...
Southfield	Oakland	31,501	...	...
Southgate	Wayne	29,404	...	...
South Haven	Van Buren	6,149	5,629	4,745
South Lyon	Oakland	1,753	1,312	1,017
South Monroe (U)	Monroe	2,919	2,275	...
South Range	Houghton	760	712	918
South Rockwood*	Monroe	1,337	...	...
Sparlingville (U)	St. Clair	1,877	1,393	...
Sparta	Kent	2,749	2,327	1,945
Springfield	Calhoun	4,605	...	...
Springfield Place (U)	Calhoun	5,136	...	...
Spring Lake	Ottawa	2,063	1,824	1,329
Springport	Jackson	693	598	502
Stambaugh	Iron	1,876	1,969	2,081
Standish	Arenac	1,214	1,186	981
Stanton	Montcalm	1,139	1,123	908
Stanwood	Mecosta	205	189	182
Stephenson	Menominee	820	791	612
Sterling	Arenac	470	444	350
Stevensville	Berrien	697	480	382
Stockbridge	Ingham	1,097	1,098	852
Sturgis	St. Joseph	8,915	7,786	7,214
Sunfield	Eaton	626	400	348
Sunrise Heights (U)	Calhoun	1,569	1,094	...
Suttons Bay	Leelanau	421	485	470
Swartz Creek	Genesee	3,006	...	...
Sylvan Lake*	Oakland	2,004	1,165	1,041
Tawas City	Iosco	1,810	1,441	1,075
Tecumseh	Lenawee	7,045	4,020	2,921
Tekonsha	Calhoun	744	647	636
Temperance (U)	Monroe	2,215	1,062	...
Thompsonville	Benzie	243	313	324
Three Oaks	Berrien	1,763	1,572	1,351
Three Rivers	St. Joseph	7,092	6,785	6,710
Traverse City	Grand Traverse	18,432	16,974	14,455
Trenton	Wayne	18,439	6,222	5,284
Troy	Oakland	Δ19,058	...	...
Turner	Arenac	206	193	182
Tustin	Osceola	248	229	232
Twining	Arenac	199	196	178
Ubly	Huron	819	743	597
Union City	Branch, Calhoun	1,669	1,564	1,339
Unionville	Tuscola	629	531	500
Utica*	Macomb	1,454	1,196	1,022
Vandalia	Cass	357	360	360
Vanderbilt	Otsego	509	410	405
Vassar	Tuscola	2,680	2,530	2,154
Vermontville	Eaton	768	707	564
Vernon	Shiawassee	754	678	507
Verona Park (U)	Calhoun	1,884	1,342	...
Vicksburg	Kalamazoo	2,224	2,171	1,774
Wakefield	Gogebic	3,231	3,344	3,591
Waldron	Hillsdale	454	427	424
Walkerville	Oceana	261	233	250
Walled Lake	Oakland	3,550	...	...
Warren	Macomb	89,246	727	582
Watervliet	Berrien	1,818	1,327	1,193
Wayland	Allegan	2,019	1,591	1,005
Wayne	Wayne	16,034	9,409	4,223
Webberville	Ingham	664	600	508
West Branch	Ogemaw	2,025	2,098	1,962
Westphalia	Clinton	560	459	386
White Cloud	Newaygo	1,001	977	811
Whitehall	Muskegon	2,590	1,819	1,407
White Lake-Seven Harbors (U)	Oakland	2,748	1,385	...
White Pigeon	St. Joseph	1,399	1,113	1,017
Whittemore	Iosco	460	452	420
Williamston	Ingham	2,214	2,051	1,704
Wixom*	Oakland	1,531	...	...
Wolf Lake (U)	Muskegon	2,525	1,591	...
Wolverine	Cheboygan	292	318	257
Wolverine Lake*	Oakland	2,404	...	...
Wood Creek Farms*	Oakland	684	...	...
Woodland	Barry	374	410	402
Woodland Beach (U)	Monroe	1,944	...	...
Wyandotte	Wayne	43,519	36,846	30,618
Wyoming	Kent	45,829	...	...
Yale	St. Clair	1,621	1,641	1,489
Ypsilanti	Washtenaw	20,957	18,302	12,121
Zeeland	Ottawa	3,702	3,075	3,007

ΔThe revised population total for Powers village is 415 and for Troy city, 19,382. The figures in the table resulted from omissions which were discovered too late for inclusion in the detailed distributions.

Table 9.—1960 POPULATION OF AREAS ANNEXED BETWEEN 1950 AND 1960 BY INCORPORATED PLACES HAVING 2,500 INHABITANTS OR MORE IN 1950

[Minus sign (-) denotes decrease]

Incorporated place	1960 population			1950 population, total	Increase, 1950 to 1960, in 1950 area
	Total	In 1950 area	In annexed area		
Adrian	20,347	19,124	1,223	18,393	731
Albion	12,749	12,144	605	10,406	1,738
Allen Park	37,052	37,052	...	12,329	24,723
Ann Arbor	67,340	50,641	16,699	48,251	2,390
Battle Creek	44,169	44,151	18	48,666	-4,515
Bay City	53,604	53,429	175	52,523	906
Benton Harbor	19,136	18,611	525	18,769	-158
Birmingham	25,525	24,916	609	15,467	9,449
Cadillac	10,112	10,112	...	10,425	-313
Caro	3,534	3,528	6	3,464	64
Charlotte	7,657	7,657	...	6,606	1,051
Chelsea	3,355	2,564	791	2,580	-16
Clawson	14,795	14,760	35	5,196	9,564
Dowagiac	7,208	7,204	4	6,542	662
Durand	3,312	3,253	59	3,194	59
East Lansing	30,198	19,363	10,835	20,325	-962
Eaton Rapids	4,052	3,969	83	3,509	460
Escanaba	15,391	15,391	...	15,170	221
Fenton	6,142	6,079	63	4,226	1,853
Fremont	3,384	3,209	175	3,056	153
Garden City	38,017	36,007	2,010	9,012	26,995
Grand Ledge	5,165	5,035	130	4,506	529
Grand Rapids	177,313	176,658	655	176,515	143
Hillsdale	7,629	7,619	10	7,297	322
Holland	24,777	16,961	7,816	15,858	1,103
Holly	3,269	2,358	911	2,663	-305
Howell	4,861	4,861	...	4,353	508
Ionia	6,754	6,705	49	6,412	293
Jackson	50,720	50,720	...	51,088	-368
Kalamazoo	82,089	52,113	29,976	57,704	-5,591
Lansing	107,807	96,041	11,766	92,129	3,912
Ludington	9,421	9,337	84	9,506	-169
Midland	27,779	19,062	8,717	14,285	4,777
Milan	3,616	3,616	...	2,768	848
Monroe	22,968	21,237	1,731	21,467	-230
Mount Clemens	21,016	20,786	230	17,027	3,759
Mount Pleasant	14,875	13,921	954	11,393	2,528
Muskegon	46,485	46,176	309	48,429	-2,253
Muskegon Heights	19,552	19,495	57	18,828	667
Niles	13,842	13,714	128	13,145	569
Northville	3,967	3,340	627	3,240	100
Otsego	4,142	4,142	...	3,990	152
Petoskey	6,138	6,138	...	6,468	-330
Plainwell	3,125	3,113	12	2,767	346
Plymouth	8,766	8,633	133	6,637	1,996
Pontiac	82,233	81,741	492	73,681	8,060
Roseville	50,195	45,685	4,510	15,816	29,869
Royal Oak	80,612	80,553	59	46,898	33,655
Saginaw	98,265	98,231	34	92,918	5,313
St. Johns	5,629	5,622	7	4,954	668
St. Joseph	11,755	10,709	1,046	10,223	486
St. Louis	3,808	3,738	70	3,347	391
South Haven	6,149	6,019	130	5,629	390
Sturgis	8,915	7,673	1,242	7,786	-113
Tecumseh	7,045	4,889	2,156	4,020	869
Three Rivers	7,092	7,019	73	6,785	234
Traverse	18,432	18,432	...	16,974	1,458
Wayne	16,034	13,785	2,249	9,409	4,376
Ypsilanti	20,957	20,527	430	18,302	2,225
Zeeland	3,702	2,939	763	3,075	-136

Table 10.—POPULATION OF URBANIZED AREAS: 1960 AND 1950

Area	1960	1950
ANN ARBOR (MICH.) URBANIZED AREA		
The area	115,282	(1)
Ann Arbor city	67,340	...
Outside central city	47,942	...
The area includes the following minor civil divisions and parts of minor civil divisions:		
Washtenaw County (pt.)	115,282	...
Ann Arbor city	67,340	...
Ann Arbor twp. (pt.)	614	...
Pittsfield twp. (pt.)	2,905	...
Scio twp. (pt.)	362	...
Superior twp. (pt.)	562	...
Ypsilanti city	20,957	...
Ypsilanti twp. (pt.)	22,542	...
Eastlawn (U)	17,652	...
BAY CITY (MICH.) URBANIZED AREA		
The area	72,763	(1)
Bay City	53,604	...
Outside central city	19,159	...
The area includes the following minor civil divisions and parts of minor civil divisions:		
Bay County (pt.)	72,763	...
Bangor twp. (pt.)	10,706	...
Bay City	53,604	...
Essexville city	4,590	...
Hampton twp. (pt.)	2,540	...
Monitor twp. (pt.)	412	...
Portsmouth twp. (pt.)	911	...
DETROIT (MICH.) URBANIZED AREA		
The area	3,537,709	[2]2,751,971
In central cities	1,670,144	1,923,249
Detroit	1,670,144	1,849,568
Pontiac	(3)	73,681
Outside central cities	1,867,565	828,722
The area includes the following minor civil divisions and parts of minor civil divisions:		
Macomb County (pt.)	346,456	[4]125,747
Center Line city	10,164	7,659
Clinton twp. (pt.)	21,984	3,907
East Detroit city	45,756	21,461
Fraser city	7,027	1,379
Harrison twp. (pt.)	5,816	1,729
Lake twp.	109	19,841
Grosse Pointe Shores village (pt.)	109	18
Mount Clemens city	21,016	17,027
Roseville city	50,195	15,816
St. Clair Shores city	76,657	19,823
Shelby twp. (pt.)	11,558	(5)
Sterling twp. (pt.)	5,474	(5)
Utica city	1,454	(5)
Warren city	89,246	727
Monroe County (pt.)	1,337	(5)
Berlin twp. (pt.)	1,337	...
South Rockwood village	1,337	...
Oakland County (pt.)	590,621	[6]276,939
Avon twp. (pt.)	8,382	1,225
Berkley city	23,275	17,931
Birmingham city	25,525	15,467
Bloomfield twp. (pt.)	16,935	432
Clawson city	14,795	5,196
Commerce twp. (pt.)	8,434	(5)
Wolverine Lake village	2,404	...
DETROIT (MICH.) URBANIZED AREA--Con.		
Oakland County (pt.)--Con.		
Farmington city	6,881	2,325
Farmington twp. (pt.)	23,408	3,379
Quakertown village	482	(7)
Wood Creek Farms village	684	(7)
Ferndale city	31,347	29,675
Hazel Park city	25,631	17,770
Huntington Woods city	8,746	4,949
Independence twp. (pt.)	5,851	(5)
Clarkston village	769	...
Keego Harbor city	2,761	(7)
Lathrup Village city	3,556	(7)
Madison Heights city	33,343	(7)
Northville city (pt.)	985	(5)
Novi twp.	6,454	(5)
Novi village	6,390	...
Oak Park city	36,632	5,267
Pleasant Ridge city	3,807	3,594
Pontiac city	82,233	73,681
Pontiac twp. (pt.)	7,104	3,538
Lake Angelus village (pt.)	132	(5)
Royal Oak city	80,612	46,898
Royal Oak twp.	8,147	18,496
Southfield city	31,501	(7)
Southfield twp.	11,319	10,571
Beverly Hills village	8,633	(7)
Bingham Farms village	394	(7)
Franklin village	2,262	(7)
Sylvan Lake city	2,004	1,165
Troy city	19,058	(7)
Walled Lake city	3,550	(7)
Waterford twp. (pt.)	42,605	9,555
Lake Angelus village (pt.)	99	(5)
West Bloomfield twp. (pt.)	10,323	3,246
Orchard Lake village	1,127	(5)
White Lake twp. (pt.)	3,886	(5)
Wixom city	1,531	(7)

[1] There were no urbanized areas delineated for Ann Arbor or Bay City for the 1950 Census.
[2] There was a separate urbanized area delineated for Pontiac in the 1950 Census. Data represent the combined figures for the Detroit and Pontiac areas.
[3] Not a central city in the 1960 Census.
[4] Includes population (654) of unincorporated territory in Erin township in the area in 1950. Fraser and Roseville villages were incorporated as independent cities and annexed the remainder of Erin township since 1950. Also includes population (35,864) of unincorporated territory in Warren township in the area in 1950. Warren village was incorporated as an independent city and annexed the remainder of Warren township since 1950.
[5] Not in the area in 1950.
[6] Includes population (2,579) of Troy township in the area in 1950. Troy city incorporated from part of Troy township and remainder of township annexed to Birmingham city since 1950.
[7] Incorporated since 1950.

Table 10.—POPULATION OF URBANIZED AREAS: 1960 AND 1950—Con.

Area	1960	1950
DETROIT (MICH.) URBANIZED AREA--Con.		
Wayne County (pt.)	2,599,295	2,349,285
Allen Park city	37,052	12,329
Brownstown twp. (pt.)	9,368	1,430
Flat Rock village	4,696	(1)
Gibraltar village	2,196	(2)
Rockwood village	2,026	(1)
Dearborn city	112,007	94,994
Dearborn twp	79,809	24,368
Inkster village (pt.)	18,691	5,572
Detroit city	1,670,144	1,849,568
Ecorse city	17,328	17,948
Ecorse twp	(3)	[4]20,874
Garden City	38,017	9,012
Grosse Ile twp	6,318	3,956
Grosse Pointe city	6,631	6,283
Grosse Pointe twp	2,192	[5]24,470
Grosse Pointe Shores village (pt.)	2,192	1,014
Grosse Pointe Farms city	12,172	9,410
Grosse Pointe Park city	15,457	13,075
Grosse Pointe Woods city	18,580	10,381
Hamtramck city	34,137	43,355
Harper Woods city	19,995	(6)
Highland Park city	38,063	46,393
Lincoln Park city	53,933	29,310
Livonia city	66,702	17,534
Melvindale city	13,089	9,483
Nankin twp. (pt.)	92,229	37,925
Inskter village (pt.)	20,406	11,156
Wayne village	16,034	9,409
Northville city (pt.)	2,982	(1)
Northville twp. (pt.)	594	(1)
Plymouth city	8,766	(1)
Plymouth twp. (pt.)	4,244	(1)
Redford twp	71,276	17,128
River Rouge city	18,147	20,549
Riverview city	7,237	1,432
Romulus twp. (pt.)	6,346	3,677
Southgate city	29,404	(2)
Taylor twp. (pt.)	45,118	7,970
Trenton city	18,439	6,222
Wyandotte city	43,519	36,846
FLINT (MICH.) URBANIZED AREA		
The area	277,786	197,631
Flint city	196,940	163,143
Outside central city	80,846	34,488
The area includes the following minor civil divisions and parts of minor civil divisions:		
Genesee County (pt.)	277,786	197,631
Burton twp. (pt.)	24,622	10,516
Flint city	196,940	163,143
Flint twp. (pt.)	14,087	6,705
Genesee twp. (pt.)	14,551	6,372
Grand Blanc city	1,565	998
Grand Blanc twp. (pt.)	4,453	529
Mount Morris city	3,484	2,890
Mount Morris twp. (pt.)	15,078	6,478
Swartz Creek city	3,006	(2)

Area	1960	1950
GRAND RAPIDS (MICH.) URBANIZED AREA		
The area	294,230	226,817
Grand Rapids city	177,313	176,515
Outside central city	116,917	50,302
The area includes the following minor civil divisions and parts of minor civil divisions:		
Kent County (pt.)	290,692	[7]226,817
Alpine twp. (pt.)	981	647
Byron twp. (pt.)	967	655
East Grand Rapids city	10,924	6,403
Gaines twp. (pt.)	3,383	828
Grand Rapids city	177,313	176,515
Grand Rapids twp. (pt.)	12,398	6,205
Grandville city	7,975	2,022
Paris twp. (pt.)	15,047	5,711
Plainfield twp. (pt.)	5,886	1,484
Walker twp. (pt.)	9,989	4,599
Wyoming city	45,829	(2)
Ottawa County (pt.)	3,538	(1)
Georgetown twp. (pt.)	3,538	...
JACKSON (MICH.) URBANIZED AREA		
The area	71,412	(8)
Jackson city	50,720	...
Outside central city	20,692	...
The area includes the following minor civil divisions and parts of minor civil divisions:		
Jackson County (pt.)	71,412	...
Blackman twp. (pt.)	6,548	...
Jackson city	50,720	...
Leoni twp. (pt.)	1,490	...
Summit twp. (pt.)	12,654	...
KALAMAZOO (MICH.) URBANIZED AREA		
The area	115,659	83,332
Kalamazoo city	82,089	57,704
Outside central city	33,570	25,628
The area includes the following minor civil divisions and parts of minor civil divisions:		
Kalamazoo County (pt.)	115,659	[9]83,332
Comstock twp. (pt.)	3,805	2,374
Cooper twp. (pt.)	1,667	856
Kalamazoo city	82,089	57,704
Kalamazoo twp. (pt.)	18,172	19,952
Portage twp. (pt.)	9,926	1,267

Area	1960	1950
LANSING (MICH.) URBANIZED AREA		
The area	169,325	134,052
Lansing city	107,807	92,129
Outside central city	61,518	41,923
The area includes the following minor civil divisions and parts of minor civil divisions:		
Clinton County (pt.)	2,659	1,719
De Witt twp. (pt.)	2,659	1,719
Eaton County (pt.)	2,428	491
Delta twp. (pt.)	2,428	491
Ingham County (pt.)	164,238	131,842
Delhi twp. (pt.)	5,170	2,331
East Lansing city	30,198	20,325
Lansing city	107,807	92,129
Lansing twp	14,387	13,958
Meridian twp. (pt.)	6,676	3,099
MUSKEGON-MUSKEGON HEIGHTS (MICH.) URBANIZED AREA		
The area	95,350	85,245
In central cities	66,037	48,429
Muskegon	46,485	48,429
Muskegon Heights	19,552	(10)
Outside central cities	29,313	36,816
The area includes the following minor civil divisions and parts of minor civil divisions:		
Muskegon County (pt.)	95,350	[11]85,245
Muskegon city	46,485	48,429
Muskegon twp. (pt.)	10,504	7,988
Muskegon Heights city	19,552	18,828
North Muskegon city	3,855	2,424
Norton twp. (pt.)	12,376	5,882
Roosevelt Park city	2,578	1,254
SAGINAW (MICH.) URBANIZED AREA		
The area	129,215	105,939
Saginaw city	98,265	92,918
Outside central city	30,950	13,021
The area includes the following minor civil divisions and parts of minor civil divisions:		
Saginaw County (pt.)	129,215	[12]105,939
Bridgeport twp. (pt.)	1,799	432
Buena Vista twp. (pt.)	9,369	4,429
Carrollton twp. (pt.)	5,933	3,181
Saginaw city	98,265	92,918
Saginaw twp. (pt.)	11,792	2,349
Spaulding twp. (pt.)	582	591
Zilwaukee twp. (pt.)	1,475	1,021
SOUTH BEND (IND.-MICH.) URBANIZED AREA[13]		
That part of the area in Michigan	20,419	527
The area includes the following minor civil divisions and parts of minor civil divisions:		
Berrien County (pt.)	20,419	527
Niles city	13,842	(1)
Niles twp. (pt.)	6,577	527

[1] Not in the area in 1950.
[2] Incorporated since 1950.
[3] That part of Ecorse township in the urbanized area reported no population in 1960.
[4] Includes population (12,329) of Allen Park village which was incorporated as a city and made independent of Ecorse township since 1950.
[5] Includes population (13,075) of Grosse Pointe Park village and population (10,381) of Grosse Pointe Woods village which were incorporated as cities and made independent of the township.
[6] Gratiot township was incorporated as Harper Woods city since 1950. The population of the township (9,148) was included in the urbanized area in 1950.
[7] Includes population (21,748) of part of Wyoming township. Wyoming city was incorporated and made independent of the township. The remainder of the township was annexed by Grand Rapids and Grandville cities since 1950.
[8] There was no urbanized area delineated for Jackson for the 1950 Census.
[9] Includes population (1,179) of Parchment city not included in the area in 1960.
[10] Not a central city in the 1950 Census.
[11] Includes population (440) of part of Fruitport township not in the area in 1960.
[12] Includes population (1,018) of part of Thomas township not in the area in 1960.
[13] For the map and population of the entire South Bend (Ind.-Mich.) Urbanized Area, see the corresponding report for Indiana.

Table 11.—POPULATION OF STANDARD METROPOLITAN STATISTICAL AREAS: 1960 AND 1950

[Data relate to areas as defined for 1960. Minus sign (-) denotes decrease]

Standard metropolitan statistical area, central city, and other component areas	1960	1950	Increase	
			Number	Percent
ANN ARBOR, MICH. (Washtenaw County)				
Total	172,440	134,606	37,834	28.1
Ann Arbor city	67,340	48,251	19,089	39.6
Outside central city	105,100	86,355	18,745	21.7
BAY CITY, MICH. (Bay County)				
Total	107,042	88,461	18,581	21.0
Bay City	53,604	52,523	1,081	2.1
Outside central city	53,438	35,938	17,500	48.7
DETROIT, MICH.				
Total	3,762,360	3,016,197	746,163	24.7
Detroit city	1,670,144	1,849,568	-179,424	-9.7
Outside central city	2,092,216	1,166,629	925,587	79.3
Macomb County	405,804	184,961	220,843	119.4
Oakland County	690,259	396,001	294,258	74.3
Wayne County	2,666,297	2,435,235	231,062	9.5
FLINT, MICH. (Genesee County)				
Total	374,313	270,963	103,350	38.1
Flint city	196,940	163,143	33,797	20.7
Outside central city	177,373	107,820	69,553	64.5
GRAND RAPIDS, MICH. (Kent County)				
Total	363,187	288,292	74,895	26.0
Grand Rapids city	177,313	176,515	798	0.5
Outside central city	185,874	111,777	74,097	66.3
JACKSON, MICH. (Jackson County)				
Total	131,994	107,925	24,069	22.3
Jackson city	50,720	51,088	-368	-0.7
Outside central city	81,274	56,837	24,437	43.0
KALAMAZOO, MICH. (Kalamazoo County)				
Total	169,712	126,707	43,005	33.9
Kalamazoo city	82,089	57,704	24,385	42.3
Outside central city	87,623	69,003	18,620	27.0
LANSING, MICH.				
Total	298,949	244,159	54,790	22.4
Lansing city	107,807	92,129	15,678	17.0
Outside central city	191,142	152,030	39,112	25.7
Clinton County	37,969	31,195	6,774	21.7
Eaton County	49,684	40,023	9,661	24.1
Ingham County	211,296	172,941	38,355	22.2
MUSKEGON-MUSKEGON HEIGHTS, MICH. (Muskegon County)				
Total	149,943	121,545	28,398	23.4
In central cities	66,037	67,257	-1,220	-1.8
Muskegon	46,485	48,429	-1,944	-4.0
Muskegon Heights	19,552	18,828	724	3.8
Outside central cities	83,906	54,288	29,618	54.6
SAGINAW, MICH. (Saginaw County)				
Total	190,752	153,515	37,237	24.3
Saginaw city	98,265	92,918	5,347	5.8
Outside central city	92,487	60,597	31,890	52.6

Table 12.—POPULATION OF THE STATE AND OF STANDARD METROPOLITAN STATISTICAL AREAS, BY TYPE OF RESIDENCE: 1960

Metropolitan-nonmetropolitan residence	Total	Urban			Rural		
		Total	Central city or cities	Other urban territory	Total	Places of 1,000 to 2,500	Other rural territory
The State	7,823,194	5,739,132	2,570,259	3,168,873	2,084,062	240,753	1,843,309
In standard metropolitan statistical areas	5,720,692	4,973,713	2,570,259	2,403,454	746,979	65,688	681,291
Ann Arbor	172,440	121,484	67,340	54,144	50,956	5,604	45,352
Bay City	107,042	72,763	53,604	19,159	34,279	2,826	31,453
Detroit	3,762,360	3,563,210	1,670,144	1,893,066	199,150	19,815	179,335
Flint	374,313	291,450	196,940	94,510	82,863	6,393	76,470
Grand Rapids	363,187	295,986	177,313	118,673	67,201	3,842	63,359
Jackson	131,994	76,023	50,720	25,303	55,971	1,037	54,934
Kalamazoo	169,712	119,179	82,089	37,090	50,533	6,404	44,129
Lansing	298,949	201,168	107,807	93,361	97,781	11,351	86,430
Muskegon-Muskegon Heights	149,943	100,465	66,037	34,428	49,478	3,403	46,075
Saginaw	190,752	131,985	98,265	33,720	58,767	5,013	53,754
Not in standard metropolitan statistical areas	2,102,502	765,419	...	765,419	1,337,083	175,065	1,162,018

URBANIZED AREAS—MICHIGAN

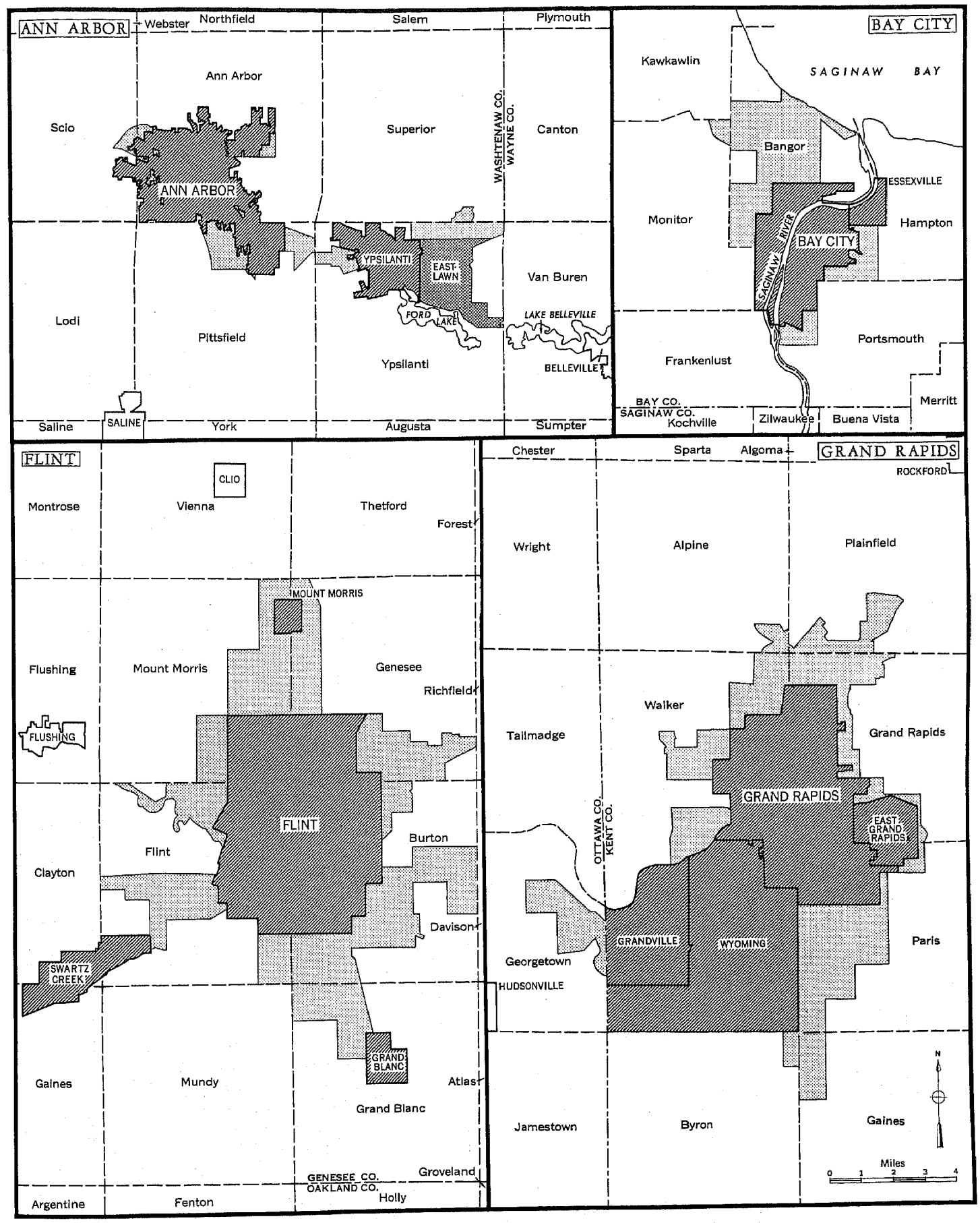

DETROIT URBANIZED AREA

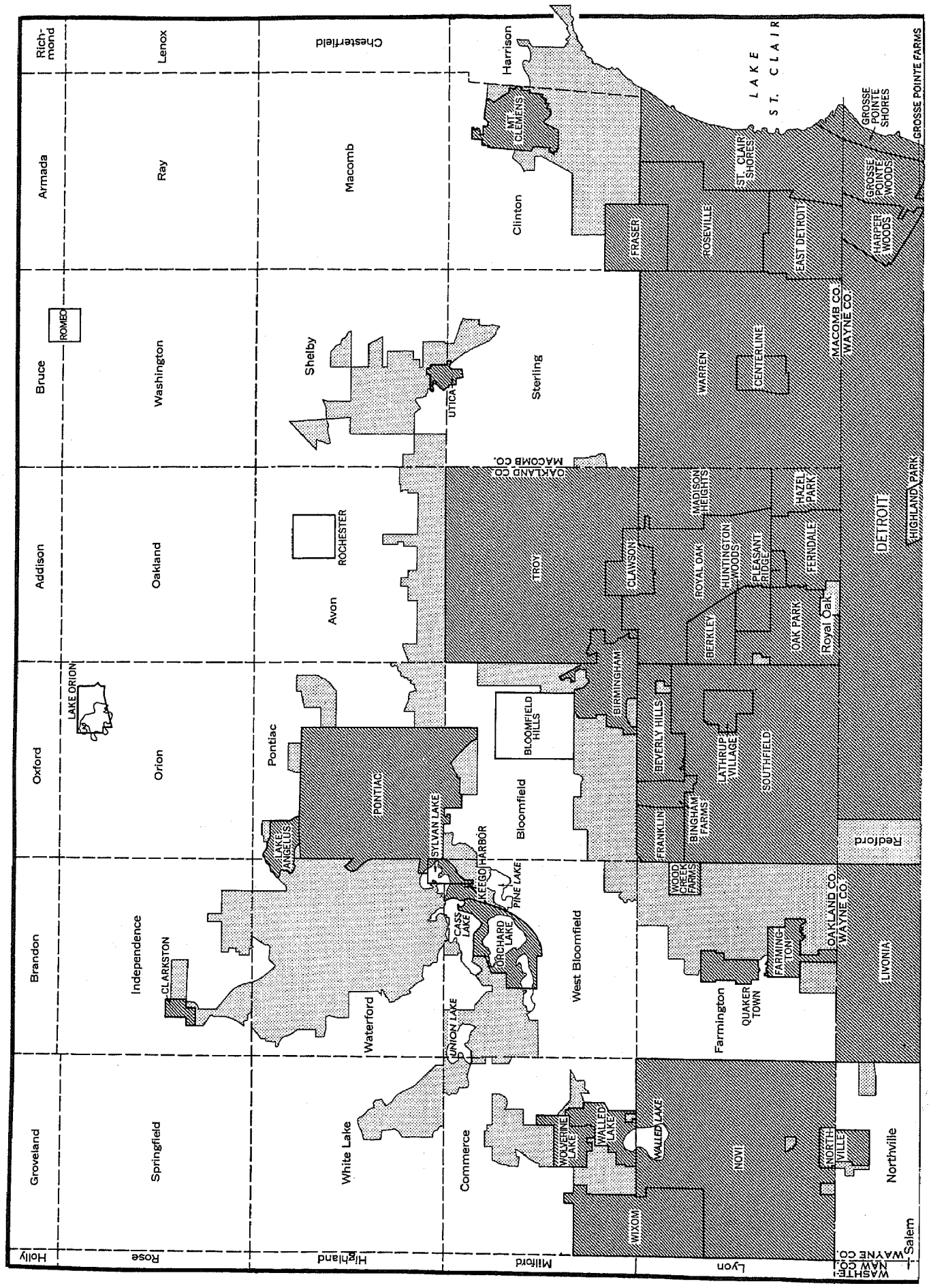

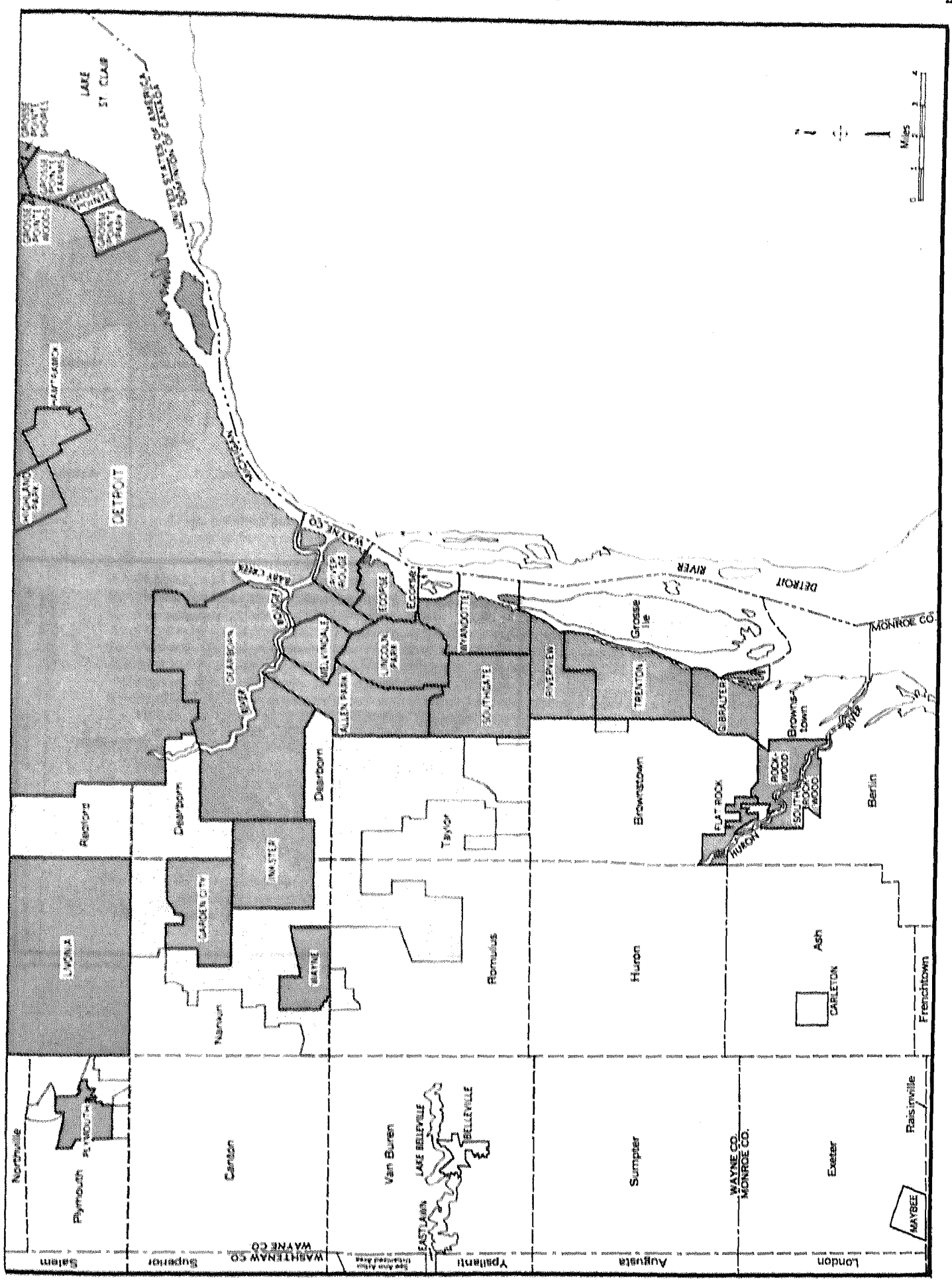
LAKE ST. CLAIR
UNITED STATES OF AMERICA
DOMINION OF CANADA
GROSSE POINTE SHORES
GROSSE POINTE FARMS
GROSSE POINTE WOODS
GROSSE POINTE PARK
HAMTRAMCK
DETROIT
MICHIGAN
WAYNE CO.
BABY CREEK
RIVER ROUGE
ECORSE
Ecorse
WYANDOTTE
LINCOLN PARK
ALLEN PARK
SOUTHGATE
RIVERVIEW
TRENTON
GIBRALTER
Grosse Ile
DETROIT RIVER
MONROE CO.
Brownstown
ROCKWOOD
SOUTH ROCKWOOD
FLAT ROCK
HURON
RIVER
Berlin
Redford
Dearborn
Taylor
Romulus
Huron
Ash
CARLETON
Frenchtown
LIVONIA
GARDEN CITY
INKSTER
WAYNE
Nankin
Northville
Plymouth
PLYMOUTH
Canton
Van Buren
LAKE BELLEVILLE
BELLEVILLE
EASTLAWN
Sumpter
WAYNE CO.
MONROE CO.
Exeter
Raisinville
MAYBEE
Salem
Superior
WASHTENAW CO.
WAYNE CO.
Ypsilanti
Augusta
London
Miles

URBANIZED AREAS—MICHIGAN

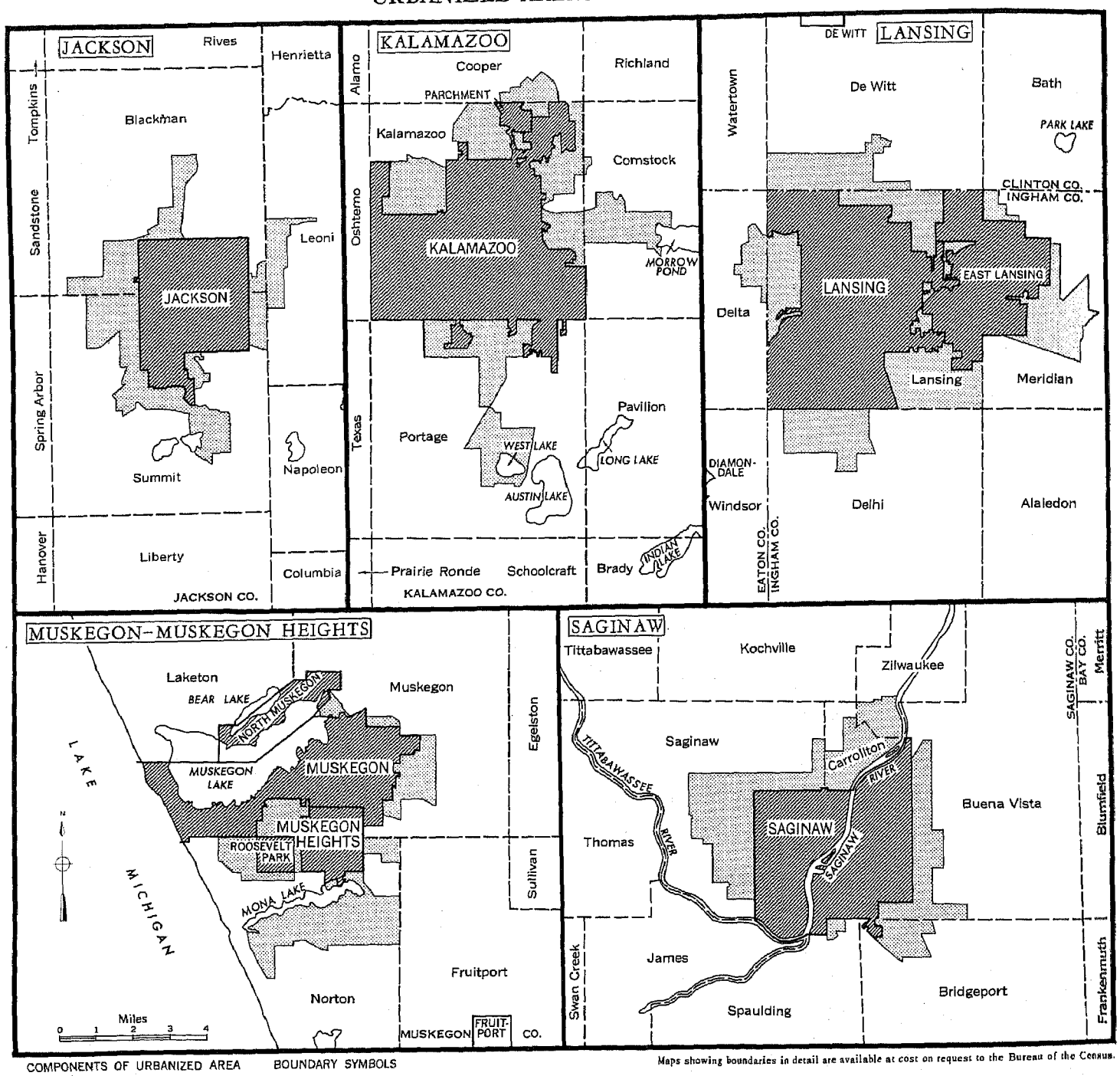

COMPONENTS OF URBANIZED AREA
- Incorporated Places
- Unincorporated Urban Places
- Other Unincorporated Area

BOUNDARY SYMBOLS
- International Line
- State Line
- County Line
- Minor Civil or Census County Division Line

Maps showing boundaries in detail are available at cost on request to the Bureau of the Census.

☆ U. S. GOVERNMENT PRINTING OFFICE: 1961 — 565789/58

NUMBER OF INHABITANTS

Minnesota

LIST OF TABLES

[Page numbers listed here omit the State prefix number which appears as part of the page number for each page. The prefix for this State is 25]

Table	Page
1.—Population of the State, urban and rural: 1850 to 1960	11
2.—Population in groups of places according to size: 1960 and 1950	11
3.—Population in groups of places according to size: 1900 to 1960	12
4.—Population in incorporated and unincorporated places according to size: 1960	13
5.—Population of incorporated places of 10,000 or more from earliest census to 1960	13
6.—Area and population of counties, urban and rural: 1960 and 1950	15
7.—Population of counties, by minor civil divisions: 1940 to 1960	16
8.—Population of all incorporated places and of unincorporated places of 1,000 or more: 1940 to 1960	27
9.—1960 population of areas annexed between 1950 and 1960 by incorporated places having 2,500 inhabitants or more in 1950	31
10.—Population of urbanized areas: 1960 and 1950	32
11.—Population of standard metropolitan statistical areas: 1960 and 1950	32
12.—Population of the State and of standard metropolitan statistical areas, by type of residence: 1960	33

LIST OF MAPS

The State, showing counties, places of 25,000 or more, and standard metropolitan statistical areas	3
The State, showing minor civil divisions	4
Urbanized areas (separate map for each area)	34

MINNESOTA—COUNTIES, PLACES OF 25,000 OR MORE, AND STANDARD METROPOLITAN STATISTICAL AREAS

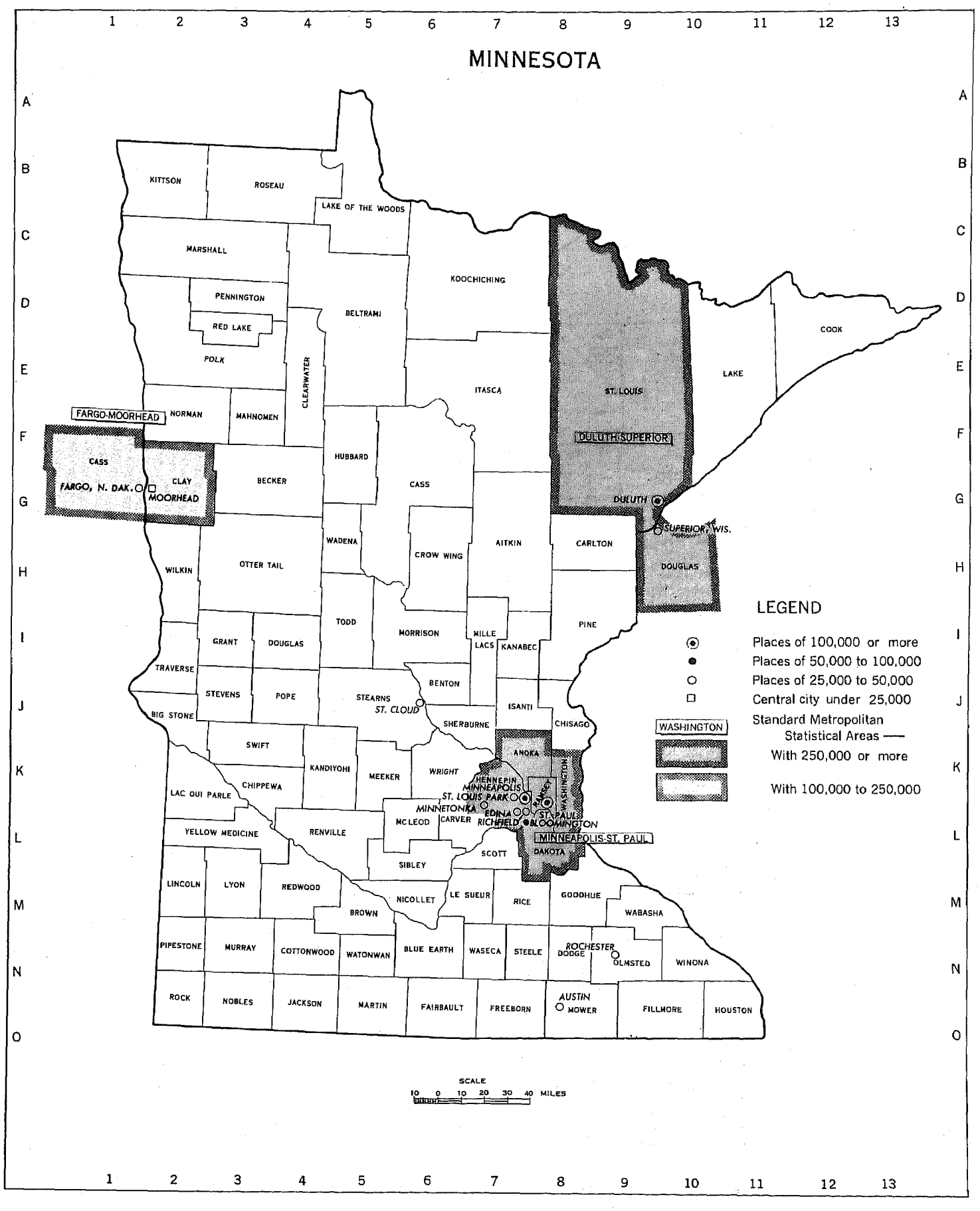

MINNESOTA—SECTION 1

MINOR CIVIL DIVISIONS—TOWNSHIPS

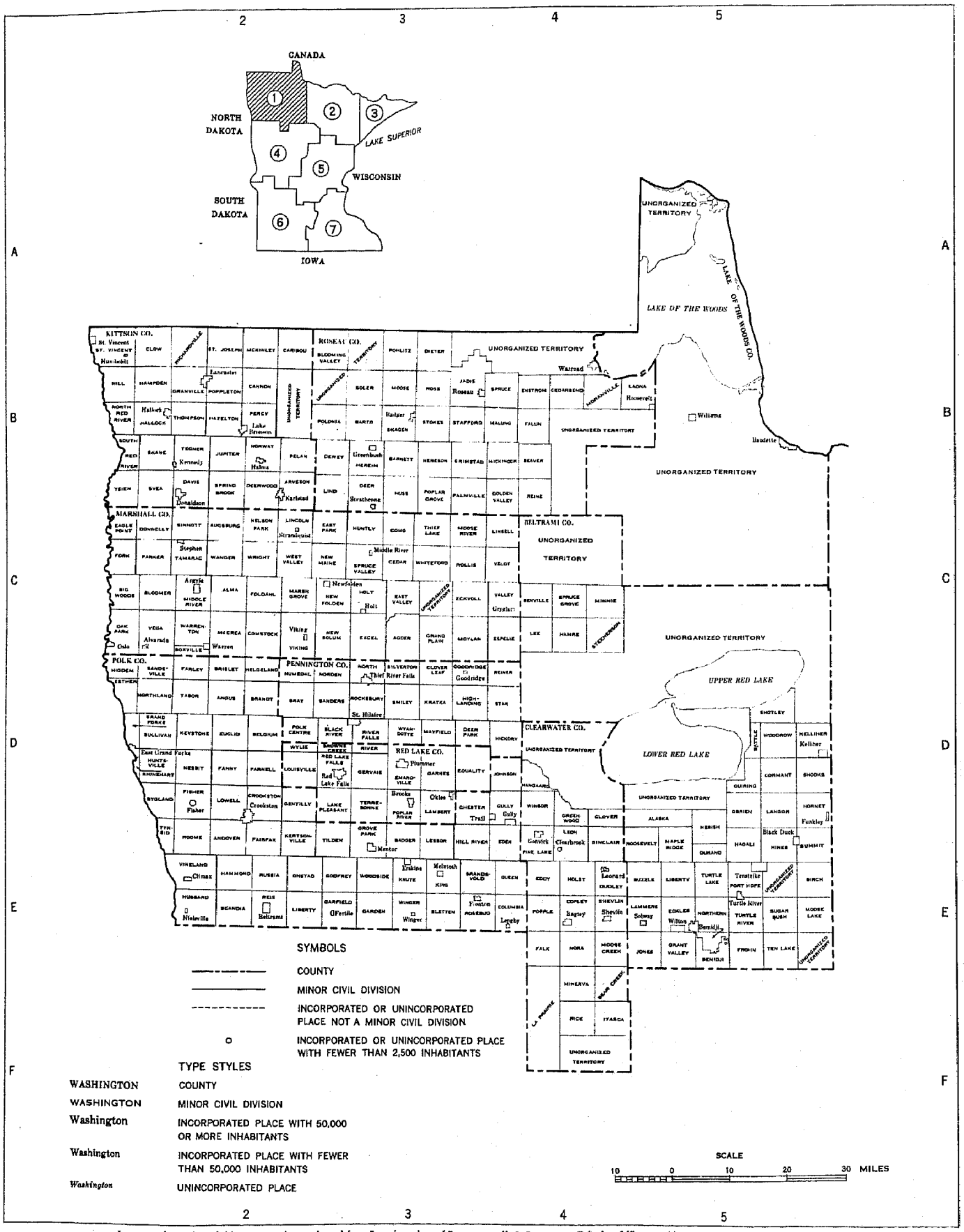

Large-scale copies of this map may be purchased from Superintendent of Documents, U. S. Government Printing Office, Washington 25, D. C., after April 1, 1961.

MINNESOTA—SECTION 2

MINOR CIVIL DIVISIONS—TOWNSHIPS

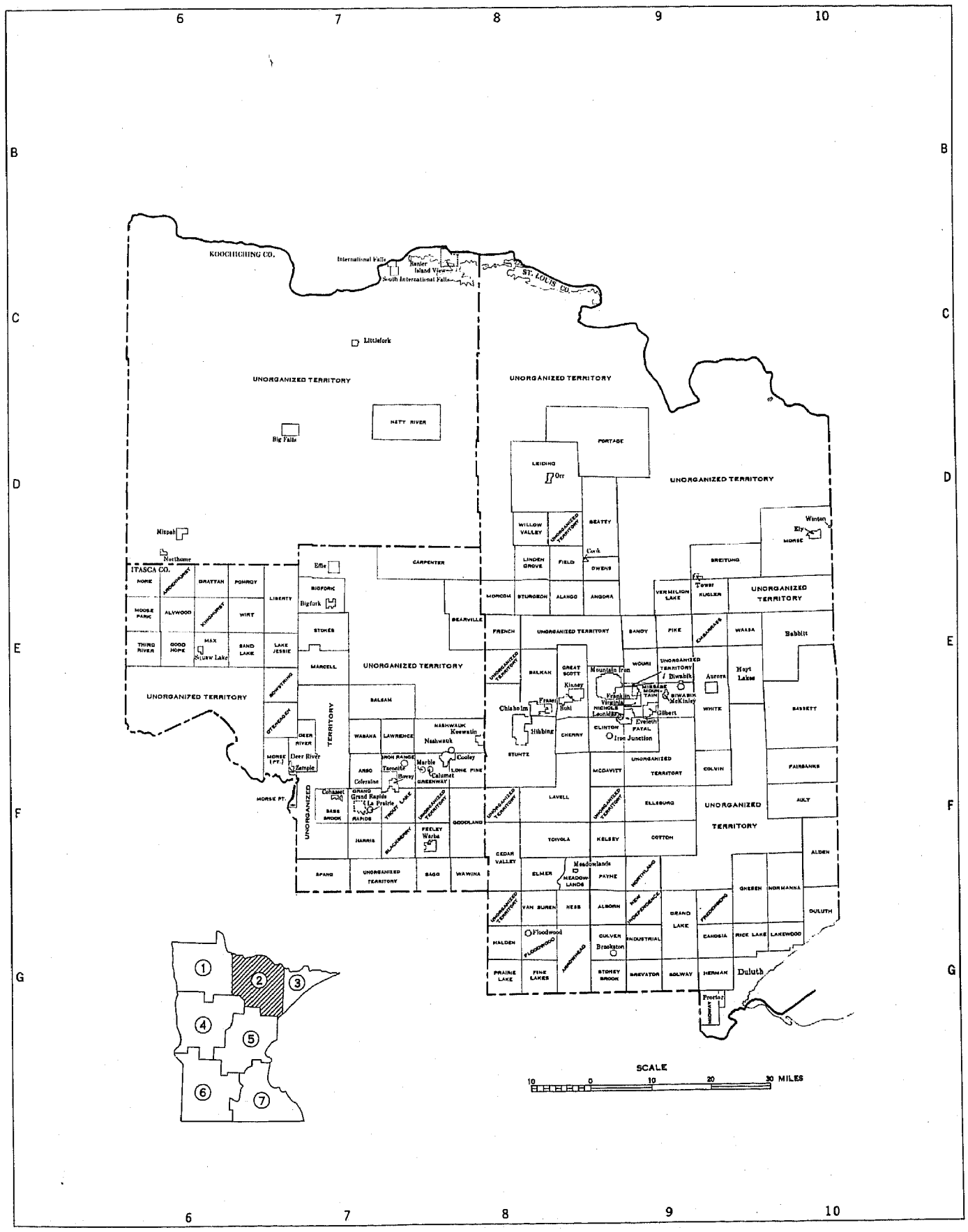

MINNESOTA—SECTION 3

MINOR CIVIL DIVISIONS—TOWNSHIPS

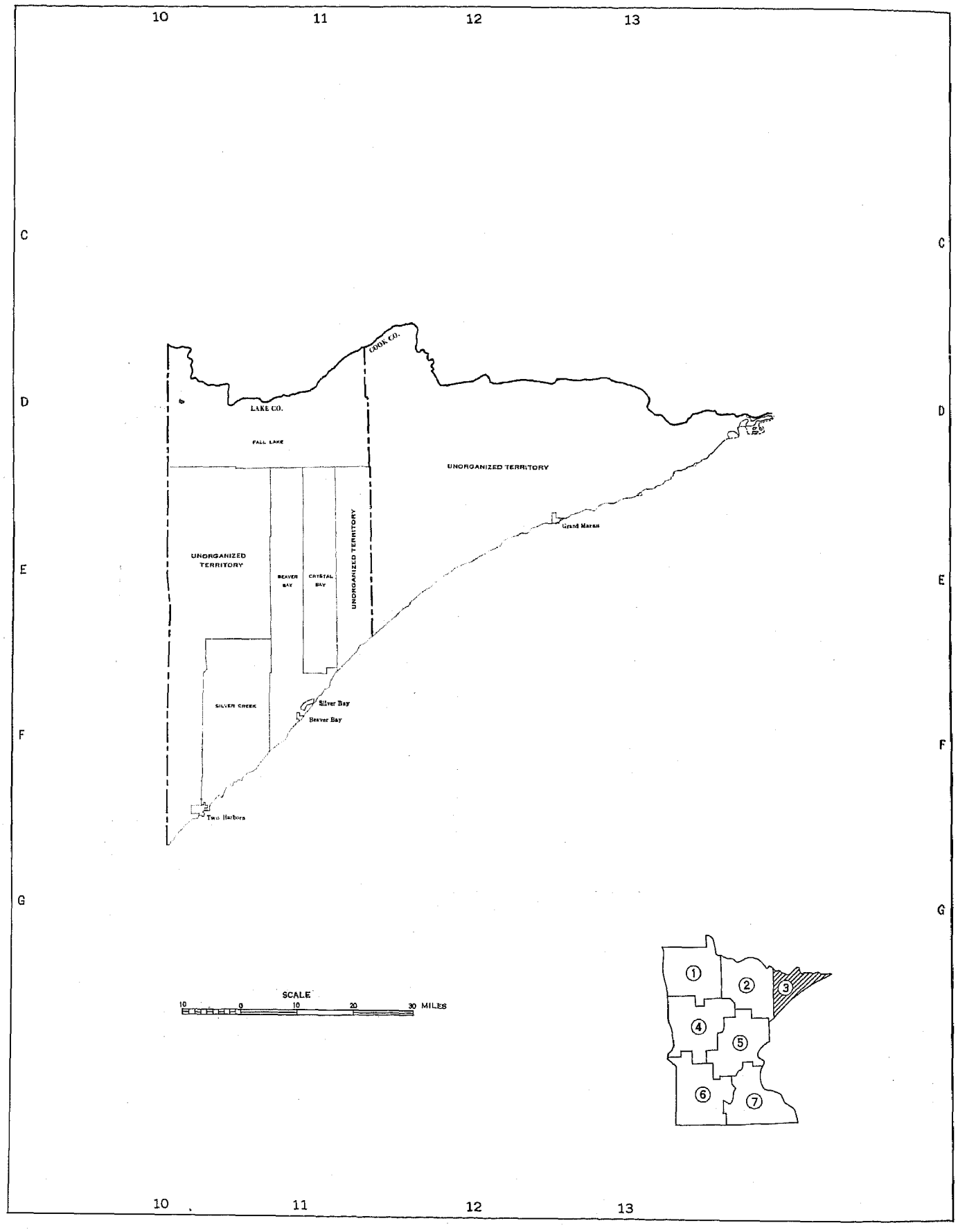

MINNESOTA—SECTION 4

MINOR CIVIL DIVISIONS—TOWNSHIPS

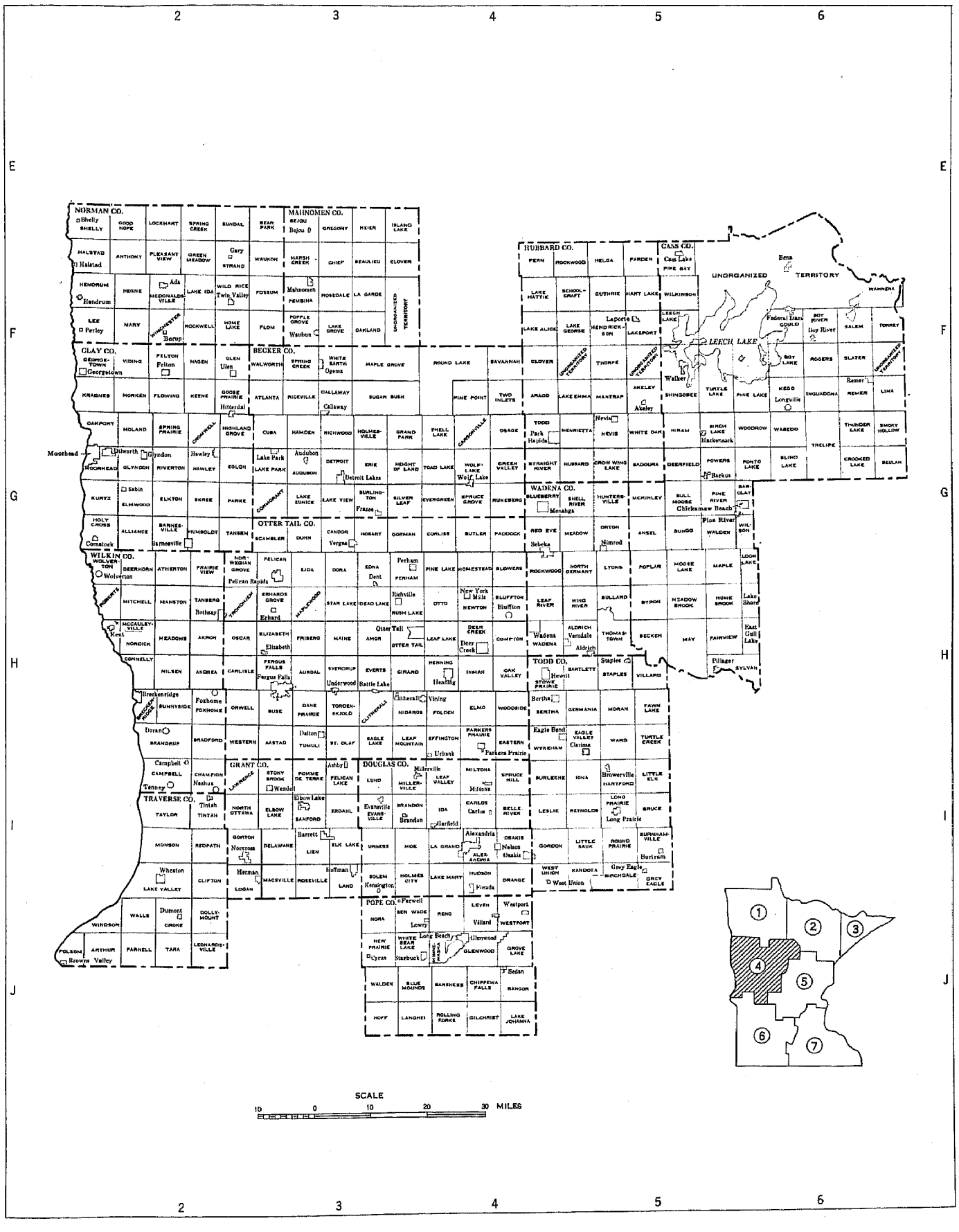

MINNESOTA—SECTION 5

MINOR CIVIL DIVISIONS—TOWNSHIPS

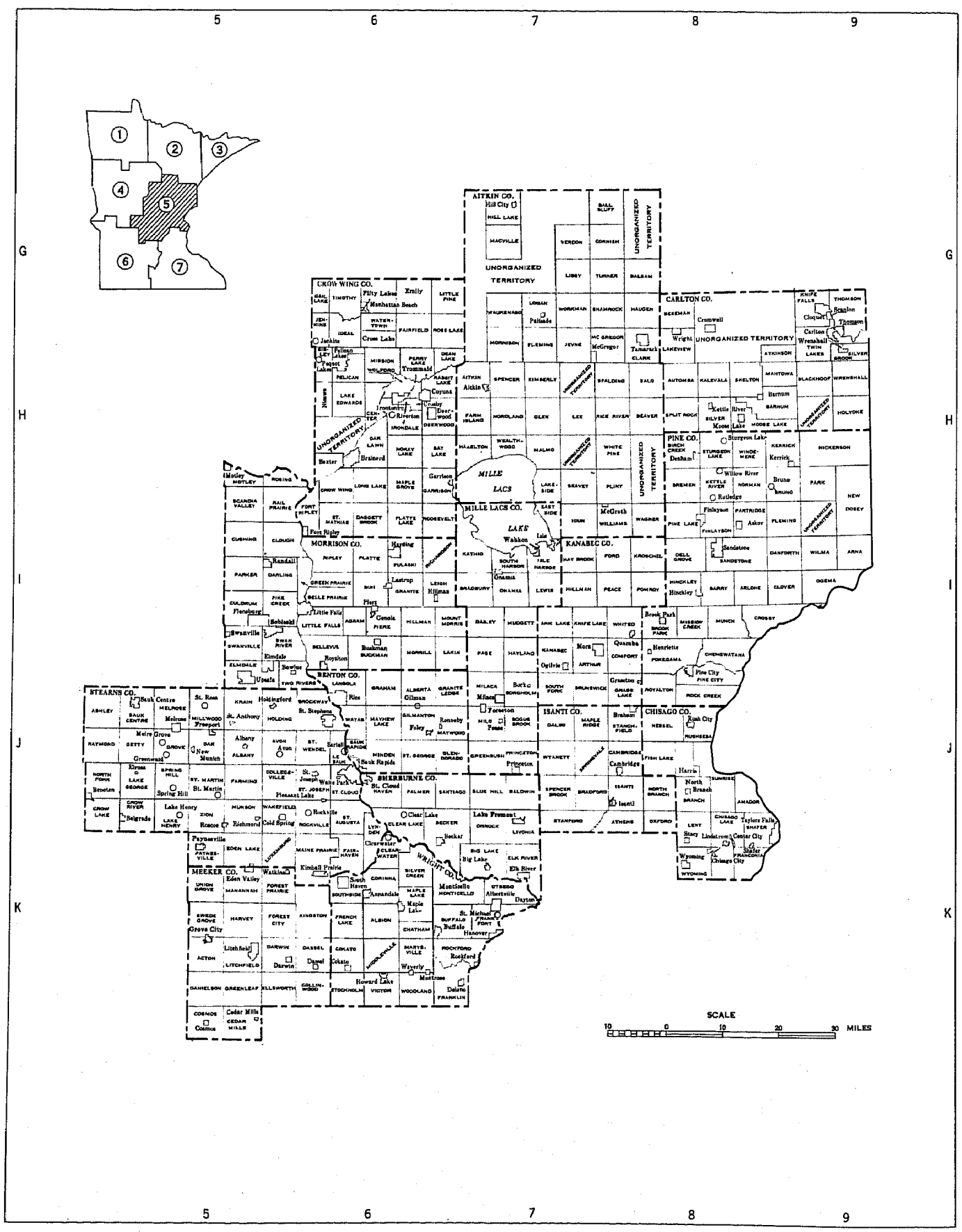

MINNESOTA—SECTION 6

MINOR CIVIL DIVISIONS—TOWNSHIPS

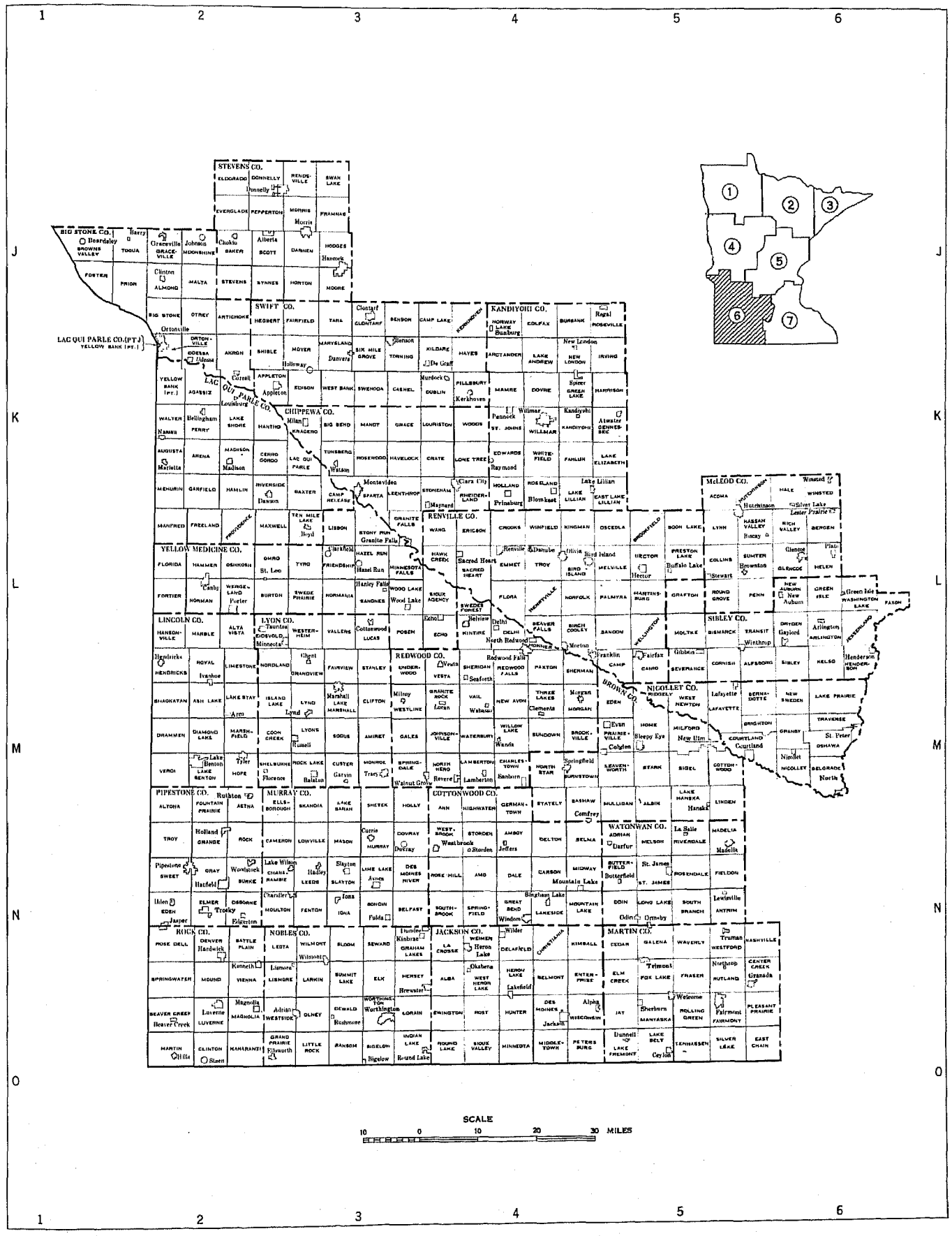

MINNESOTA—SECTION 7

MINOR CIVIL DIVISIONS—TOWNSHIPS

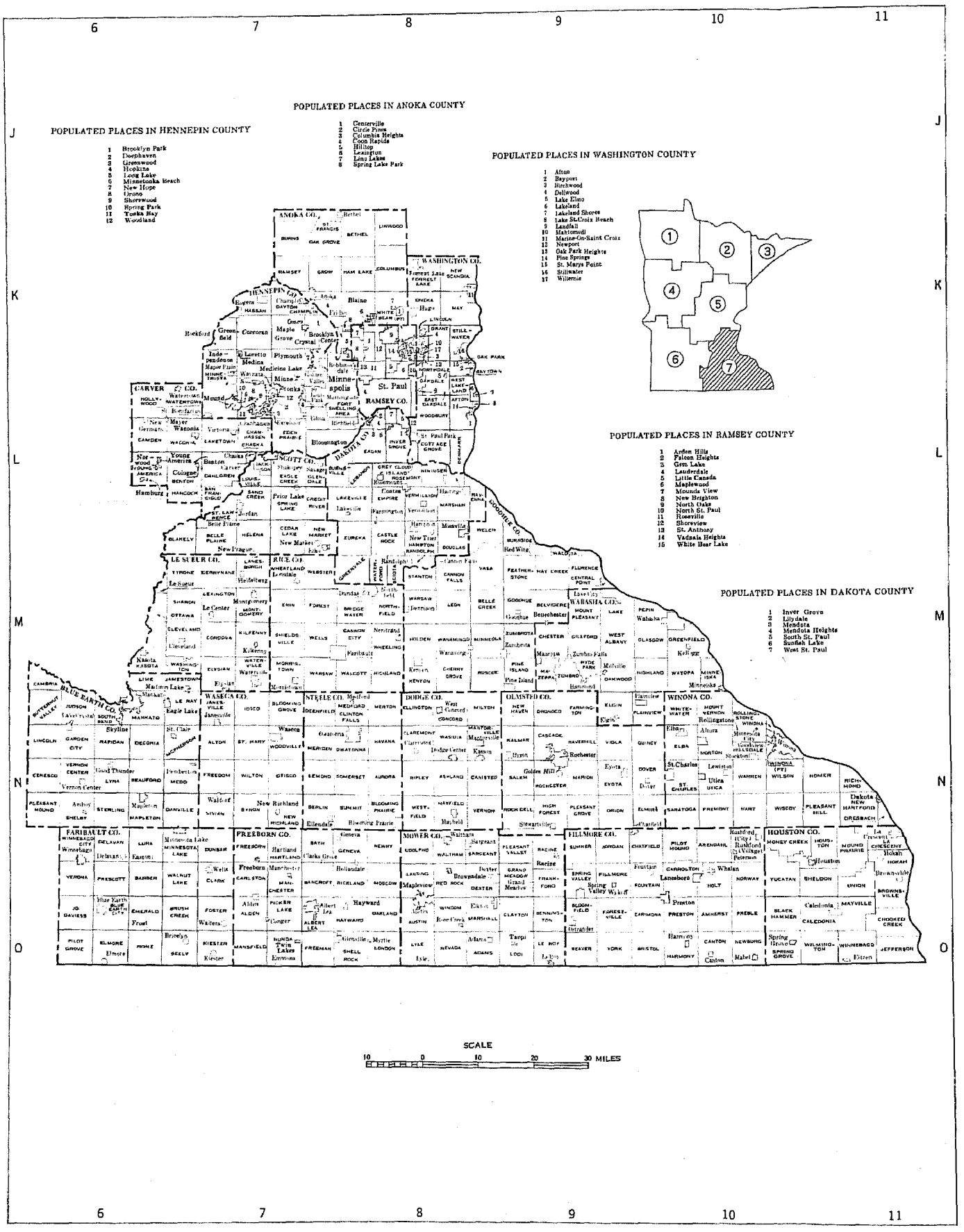

Table 1.—POPULATION OF THE STATE, URBAN AND RURAL: 1850 TO 1960

[For description of current and previous urban definitions, see text. Minus sign (-) denotes decrease]

Census date	The State			Urban territory				Rural territory			Percent of total	
	Population	Increase over preceding census		Number of urban places	Population	Increase over preceding census		Population	Increase over preceding census		Urban	Rural
		Number	Percent			Number	Percent		Number	Percent		
Current urban definition:												
1960 (Apr. 1)	3,413,864	431,381	14.5	126	[1]2,122,566	497,652	30.6	1,291,298	-66,271	-4.9	62.2	37.8
1950 (Apr. 1)	2,982,483	190,183	6.8	91	[2]1,624,914	...	...	1,357,569	...	...	54.5	45.5
Previous urban definition:												
1960 (Apr. 1)	3,413,864	431,381	14.5	126	2,081,140	473,694	29.5	1,332,724	-42,313	-3.1	61.0	39.0
1950 (Apr. 1)	2,982,483	190,183	6.8	91	1,607,446	217,348	15.6	1,375,037	-27,165	-1.9	53.9	46.1
1940 (Apr. 1)	2,792,300	228,347	8.9	78	1,390,098	132,482	10.5	1,402,202	95,865	7.3	49.8	50.2
1930 (Apr. 1)	2,563,953	176,828	7.4	73	1,257,616	206,023	19.6	1,306,337	-29,195	-2.2	49.0	51.0
1920 (Jan. 1)	2,387,125	311,417	15.0	59	1,051,593	201,299	23.7	1,335,532	110,118	9.0	44.1	55.9
1910 (Apr. 15)	2,075,708	324,314	18.5	48	850,294	252,194	42.2	1,225,414	72,120	6.3	41.0	59.0
1900 (June 1)	1,751,394	441,111	33.7	37	598,100	155,051	35.0	1,153,294	286,060	33.0	34.1	65.9
1890 (June 1)	1,310,283	529,510	67.8	23	443,049	294,291	197.8	867,234	235,219	37.2	33.8	66.2
1880 (June 1)	780,773	341,067	77.6	14	148,758	78,004	110.2	632,015	263,063	71.3	19.1	80.9
1870 (June 1)	439,706	267,683	155.6	11	70,754	54,531	336.1	368,952	213,152	136.8	16.1	83.9
1860 (June 1)	172,023	165,946	2,730.7	3	16,223	16,223	...	155,800	149,723	2,463.8	9.4	90.6
1850 (June 1)	[3]6,077	...	...	...	...	...	...	6,077	...	...	...	100.0

[1] Includes 41,426 persons in urban territory outside urban places.
[2] Includes 17,468 persons in urban territory outside urban places.
[3] The Territory of Minnesota in 1850 included a considerable part of the area of the present States of North and South Dakota and a small part of Nebraska.

Table 2.—POPULATION IN GROUPS OF PLACES ACCORDING TO SIZE: 1960 AND 1950

[Percent not shown where less than 0.1]

Type of area and size of place	1960				1950			
	Number of places	Population	Percent of total population	Percent of total	Number of places	Population	Percent of total population	Percent of total
The State	...	3,413,864	100.0	...	...	2,982,483	100.0	...
URBAN								
Total	([1])	2,122,566	62.2	100.0	([2])	1,624,914	54.5	100.0
Within urbanized areas	...	1,513,023	44.3	71.3	...	1,092,465	36.6	67.2
Central cities, total	4	926,101	27.1	43.6	3	937,578	31.4	57.7
Cities of 1,000,000 or more	...	...	...	...	...	...	...	...
Cities of 500,000 to 1,000,000	...	...	...	...	1	521,718	17.5	32.1
Cities of 250,000 to 500,000	2	796,283	23.3	37.5	1	311,349	10.4	19.2
Cities of 100,000 to 250,000	1	106,884	3.1	5.0	1	104,511	3.5	6.4
Cities of 50,000 to 100,000	...	...	...	...	...	...	...	...
Cities under 50,000	1	22,934	0.7	1.1	...	...	...	...
Urban fringes, total	...	586,922	17.2	27.7	...	154,887	5.2	9.5
Places of 2,500 or more	41	545,496	16.0	25.7	16	137,419	4.6	8.5
Places of 100,000 or more	...	...	...	...	...	...	...	...
Places of 50,000 to 100,000	1	50,498	1.5	2.4	...	...	...	...
Places of 25,000 to 50,000	4	139,371	4.1	6.6	...	...	...	...
Places of 10,000 to 25,000	15	249,843	7.3	11.8	4	67,344	2.3	4.1
Places of 5,000 to 10,000	11	72,809	2.1	3.4	7	51,170	1.7	3.1
Places of 2,500 to 5,000	10	32,975	1.0	1.6	5	18,905	0.6	1.2
Places under 2,500	25	27,852	0.8	1.3	6	9,727	0.3	0.6
Places of 2,000 to 2,500	6	13,031	0.4	0.6	2	4,656	0.2	0.3
Places of 1,500 to 2,000	2	3,657	0.1	0.2	2	3,371	0.1	0.2
Places of 1,000 to 1,500	3	3,932	0.1	0.2	1	1,033	...	0.1
Places under 1,000	14	7,232	0.2	0.3	1	667	...	...
Other urban territory	...	13,574	0.4	0.6	...	7,741	0.3	0.5
Outside urbanized areas	81	609,543	17.9	28.7	72	532,449	17.9	32.8
Places of 25,000 or more	3	102,386	3.0	4.8	3	83,326	2.8	5.1
Places of 10,000 to 25,000	12	186,590	5.5	8.8	12	171,505	5.8	10.6
Places of 5,000 to 10,000	27	193,144	5.7	9.1	24	164,726	5.5	10.1
Places of 2,500 to 5,000	39	127,423	3.7	6.0	33	112,892	3.8	6.9
RURAL								
Total	...	1,291,298	37.8	100.0	...	1,357,569	45.5	100.0
Places of 1,000 to 2,500	125	199,775	5.9	15.5	127	197,003	6.6	14.4
Places of 2,000 to 2,500	27	59,934	1.8	4.6	20	43,975	1.5	3.2
Places of 1,500 to 2,000	39	66,613	2.0	5.2	40	69,729	2.3	5.1
Places of 1,000 to 1,500	59	73,228	2.1	5.7	67	83,299	2.8	6.1
Other rural territory	...	1,091,523	32.0	84.5	...	1,160,566	38.9	85.5
URBANIZED AREAS								
Total	3	1,513,023	44.3	100.0	2	1,092,465	36.6	100.0
Areas of 1,000,000 or more	1	1,377,143	40.3	91.0	...	...	...	...
Areas of 500,000 to 1,000,000	...	...	...	...	1	985,101	33.0	90.2
Areas of 250,000 to 500,000	...	...	...	...	...	...	...	...
Areas of 100,000 to 250,000	1	110,826	3.2	7.3	1	107,364	3.6	9.8
Areas under 100,000	1	25,054	0.7	1.7	...	...	...	...

[1] There were 126 places of 2,500 or more.
[2] There were 91 places of 2,500 or more.

Table 3.—POPULATION IN GROUPS OF PLACES ACCORDING TO SIZE: 1900 TO 1960

Subject and size of place	1960		1950		1940	1930	1920	1910	1900
	Current urban definition	Previous urban definition	Current urban definition	Previous urban definition					
NUMBER OF PLACES									
Urban territory	151	126	97	91	78	73	59	48	37
Places of 2,500 or more	126	126	91	91	78	73	59	48	37
Places of 1,000,000 or more	...	...	...	...	...	...	...	...	...
Places of 500,000 to 1,000,000	...	...	1	1	...	...	...	...	...
Places of 250,000 to 500,000	2	2	1	1	2	2	1	1	...
Places of 100,000 to 250,000	1	1	1	1	1	1	1	1	2
Places of 50,000 to 100,000	1	1	...	...	...	...	1	1	1
Places of 25,000 to 50,000	7	7	3	3	1	...	...	...	...
Places of 10,000 to 25,000	28	28	16	16	11	11	8	5	3
Places of 5,000 to 10,000	38	38	31	31	29	18	16	16	11
Places of 2,500 to 5,000	49	49	38	38	34	41	32	24	20
Places under 2,500	25	...	6	...	...	...	...	...	...
Rural territory	692	716	686	691	667	655	633	596	414
Places of 1,000 to 2,500	125	135	127	131	119	93	105	95	86
Places under 1,000	567	581	559	560	548	562	528	501	328
Cumulative summary:									
Places of 1,000,000 or more	...	...	...	...	...	...	...	...	...
Places of 500,000 or more	...	...	1	1	...	...	...	...	...
Places of 250,000 or more	2	2	2	2	2	2	1	1	...
Places of 100,000 or more	3	3	3	3	3	3	2	2	2
Places of 50,000 or more	4	4	3	3	3	3	3	3	3
Places of 25,000 or more	11	11	6	6	4	3	3	3	3
Places of 10,000 or more	39	39	22	22	15	14	11	8	6
Places of 5,000 or more	77	77	53	53	44	32	27	24	17
Places of 2,500 or more	126	126	91	91	78	73	59	48	37
POPULATION									
Urban territory	2,122,566	2,081,140	1,624,914	1,607,446	1,390,098	1,257,616	1,051,593	850,294	598,100
Places of 2,500 or more	2,081,140	2,081,140	1,607,446	1,607,446	1,390,098	1,257,616	1,051,593	850,294	598,100
Places of 1,000,000 or more	...	...	...	...	...	...	...	...	...
Places of 500,000 to 1,000,000	...	...	521,718	521,718	...	...	...	...	...
Places of 250,000 to 500,000	796,283	796,283	311,349	311,349	780,106	735,962	380,582	301,408	...
Places of 100,000 to 250,000	106,884	106,884	104,511	104,511	101,065	101,463	234,698	214,744	365,783
Places of 50,000 to 100,000	50,498	50,498	...	...	...	...	98,917	78,466	52,969
Places of 25,000 to 50,000	241,757	241,757	83,326	83,326	26,312	...	...	...	...
Places of 10,000 to 25,000	459,367	459,367	238,849	238,849	170,763	159,580	111,525	60,219	42,631
Places of 5,000 to 10,000	265,953	265,953	215,896	215,896	197,732	123,500	114,851	115,083	72,066
Places of 2,500 to 5,000	160,398	160,398	131,797	131,797	114,120	137,111	111,020	80,374	64,651
Places under 2,500	27,852	...	9,727	...	...	...	...	...	...
Other urban territory	13,574	...	7,741	...	...	...	...	...	...
Rural territory	1,291,298	1,332,724	1,357,569	1,375,037	1,402,202	1,306,337	1,335,532	1,225,414	1,153,294
Places of 1,000 to 2,500	199,775	218,205	197,003	204,336	181,875	135,139	164,245	147,170	130,527
Places under 1,000	205,112	212,344	205,271	205,938	206,653	205,208	204,024	178,996	132,515
Other rural territory	886,411	902,175	955,295	964,763	1,013,674	965,990	967,263	899,248	890,252
Cumulative summary:									
Places of 1,000,000 or more	...	...	...	...	...	...	...	...	...
Places of 500,000 or more	...	...	521,718	521,718	...	...	...	...	...
Places of 250,000 or more	796,283	796,283	833,067	833,067	780,106	735,962	380,582	301,408	...
Places of 100,000 or more	903,167	903,167	937,578	937,578	881,171	837,425	615,280	516,152	365,783
Places of 50,000 or more	953,665	953,665	937,578	937,578	881,171	837,425	714,197	594,618	418,752
Places of 25,000 or more	1,195,422	1,195,422	1,020,904	1,020,904	907,483	837,425	714,197	594,618	418,752
Places of 10,000 or more	1,654,789	1,654,789	1,259,753	1,259,753	1,078,246	997,005	825,722	654,837	461,383
Places of 5,000 or more	1,920,742	1,920,742	1,475,649	1,475,649	1,275,978	1,120,505	940,573	769,920	533,449
Places of 2,500 or more	2,081,140	2,081,140	1,607,446	1,607,446	1,390,098	1,257,616	1,051,593	850,294	598,100
PERCENT OF TOTAL POPULATION									
Urban territory	62.2	61.0	54.5	53.9	49.8	49.0	44.1	41.0	34.1
Places of 2,500 or more	61.0	61.0	53.9	53.9	49.8	49.0	44.1	41.0	34.1
Places of 1,000,000 or more	...	...	...	...	...	...	...	...	...
Places of 500,000 to 1,000,000	...	...	17.5	17.5	...	...	...	...	...
Places of 250,000 to 500,000	23.3	23.3	10.4	10.4	27.9	28.7	15.9	14.5	...
Places of 100,000 to 250,000	3.1	3.1	3.5	3.5	3.6	4.0	9.8	10.3	20.9
Places of 50,000 to 100,000	1.5	1.5	...	...	...	...	4.1	3.8	3.0
Places of 25,000 to 50,000	7.1	7.1	2.8	2.8	0.9	...	...	...	...
Places of 10,000 to 25,000	13.5	13.5	8.0	8.0	6.1	6.2	4.7	2.9	2.4
Places of 5,000 to 10,000	7.8	7.8	7.2	7.2	7.1	4.8	4.8	5.5	4.1
Places of 2,500 to 5,000	4.7	4.7	4.4	4.4	4.1	5.3	4.7	3.9	3.7
Places under 2,500	0.8	...	0.3	...	...	...	...	...	...
Other urban territory	0.4	...	0.3	...	...	...	...	...	...
Rural territory	37.8	39.0	45.5	46.1	50.2	51.0	55.9	59.0	65.9
Places of 1,000 to 2,500	5.9	6.4	6.6	6.9	6.5	5.3	6.9	7.1	7.5
Places under 1,000	6.0	6.2	6.9	6.9	7.4	8.0	8.5	8.6	7.6
Other rural territory	26.0	26.4	32.0	32.3	36.3	37.7	40.5	43.3	50.8
Cumulative summary:									
Places of 1,000,000 or more	...	...	...	...	...	...	...	...	...
Places of 500,000 or more	...	...	17.5	17.5	...	...	...	...	...
Places of 250,000 or more	23.3	23.3	27.9	27.9	27.9	28.7	15.9	14.5	...
Places of 100,000 or more	26.5	26.5	31.4	31.4	31.6	32.7	25.8	24.9	20.9
Places of 50,000 or more	27.9	27.9	31.4	31.4	31.6	32.7	29.9	28.6	23.9
Places of 25,000 or more	35.0	35.0	34.2	34.2	32.5	32.7	29.9	28.6	23.9
Places of 10,000 or more	48.5	48.5	42.2	42.2	38.6	38.9	34.6	31.5	26.3
Places of 5,000 or more	56.3	56.3	49.5	49.5	45.7	43.7	39.4	37.1	30.5
Places of 2,500 or more	61.0	61.0	53.9	53.9	49.8	49.0	44.1	41.0	34.1

Table 4.—POPULATION IN INCORPORATED AND UNINCORPORATED PLACES ACCORDING TO SIZE: 1960

Size of place and urban-rural classification	All places		Incorporated places		Unincorporated places	
	Number	Population	Number	Population	Number	Population
Total	843	2,513,879	842	2,511,689	1	2,190
500,000 or more	...	...	...	...	...	...
250,000 to 500,000	2	796,283	2	796,283	...	...
100,000 to 250,000	1	106,884	1	106,884	...	...
50,000 to 100,000	1	50,498	1	50,498	...	...
25,000 to 50,000	7	241,757	7	241,757	...	...
20,000 to 25,000	7	166,294	7	166,294	...	...
10,000 to 20,000	21	293,073	21	293,073	...	...
5,000 to 10,000	38	265,953	38	265,953	...	...
2,500 to 5,000	49	160,398	49	160,398	...	...
2,000 to 2,500	33	72,965	32	70,775	1	2,190
1,500 to 2,000	41	70,270	41	70,270	...	...
1,000 to 1,500	62	77,160	62	77,160	...	...
500 to 1,000	155	108,850	155	108,850	...	...
200 to 500	241	79,738	241	79,738	...	...
Under 200	185	23,756	185	23,756	...	...
In urbanized areas	70	1,499,449	70	1,499,449	...	...
500,000 or more	...	...	...	...	...	...
250,000 to 500,000	2	796,283	2	796,283	...	...
100,000 to 250,000	1	106,884	1	106,884	...	...
50,000 to 100,000	1	50,498	1	50,498	...	...
25,000 to 50,000	4	139,371	4	139,371	...	...
20,000 to 25,000	5	117,602	5	117,602	...	...
10,000 to 20,000	11	155,175	11	155,175	...	...
In urbanized areas—Con.						
5,000 to 10,000	11	72,809	11	72,809	...	...
2,500 to 5,000	10	32,975	10	32,975	...	...
2,000 to 2,500	6	13,031	6	13,031	...	...
1,500 to 2,000	2	3,657	2	3,657	...	...
1,000 to 1,500	3	3,932	3	3,932	...	...
500 to 1,000	8	5,310	8	5,310	...	...
200 to 500	5	1,806	5	1,806	...	...
Under 200	1	116	1	116	...	...
Other urban territory	81	609,543	81	609,543	...	...
25,000 to 50,000	3	102,386	3	102,386	...	...
20,000 to 25,000	2	48,692	2	48,692	...	...
10,000 to 20,000	10	137,898	10	137,898	...	...
5,000 to 10,000	27	193,144	27	193,144	...	...
2,500 to 5,000	39	127,423	39	127,423	...	...
Rural territory	692	404,887	691	402,697	1	2,190
2,000 to 2,500	27	59,934	26	57,744	1	2,190
1,500 to 2,000	39	66,613	39	66,613	...	...
1,000 to 1,500	59	73,228	59	73,228	...	...
500 to 1,000	147	103,540	147	103,540	...	...
200 to 500	236	77,932	236	77,932	...	...
Under 200	184	23,640	184	23,640	...	...

Table 5.—POPULATION OF INCORPORATED PLACES OF 10,000 OR MORE FROM EARLIEST CENSUS TO 1960

[Minus sign (−) denotes decrease. Percent not shown where base is less than 100]

Incorporated place and census year	Population	Increase over preceding census	
		Number	Percent
ALBERT LEA CITY:			
1960	17,108	3,563	26.3
1950	13,545	1,345	11.0
1940	12,200	2,031	20.0
1930	10,169	2,113	26.2
1920	8,056	1,864	30.1
1910	6,192	1,692	37.6
1900	4,500	1,195	36.2
1890	3,305	1,339	68.1
1880	1,966	...	...
1870	(1)	...	...
1860	262	...	...
ANOKA CITY:			
1960	10,562	3,166	42.8
1950	7,396	970	15.1
1940	6,426	1,575	32.5
1930	4,851	564	13.2
1920	4,287	315	7.9
1910	3,972	203	5.4
1900	3,769	-483	-11.4
1890	4,252	1,546	57.1
1880	2,706	...	...
AUSTIN CITY:			
1960	27,908	4,808	20.8
1950	23,100	4,793	26.2
1940	18,307	6,031	49.1
1930	12,276	2,158	21.3
1920	10,118	3,158	45.4
1910	6,960	1,486	27.1
1900	5,474	1,573	40.3
1890	3,901	1,596	69.2
1880	2,305	266	13.0
1870	2,039	1,839	919.5
1860	200	...	...
BLOOMINGTON VILLAGE:			
1960	50,498	...	...
BRAINERD CITY:			
1960	12,898	261	2.1
1950	12,637	566	4.7
1940	12,071	1,850	18.1
1930	10,221	630	6.6
1920	9,591	1,065	12.5
1910	8,526	1,002	13.3
1900	7,524	1,821	31.9
1890	5,703	...	...
BROOKLYN CENTER VILLAGE:			
1960	24,356	20,072	468.5
1950	4,284	2,414	129.1
1940	1,870	526	39.1
1930	1,344	556	70.6
1920	788	...	...
BROOKLYN PARK VILLAGE:			
1960	10,197	...	...
COLUMBIA HEIGHTS CITY:			
1960	17,533	9,358	114.5
1950	8,175	2,140	35.5
1940	6,035	422	7.5
1930	5,613	2,645	89.1
1920	2,968	2,378	403.1
1910	590	467	379.7
1900	123	...	...
COON RAPIDS VILLAGE:			
1960	14,931	...	...
CRYSTAL CITY:			
1960	24,283	18,570	325.0
1950	5,713	3,340	140.8
1940	2,373	508	27.2
1930	1,865	1,051	129.1
1920	814	...	...
DULUTH CITY:			
1960	106,884	2,373	2.3
1950	104,511	3,446	3.4
1940	101,065	-398	-0.4
1930	101,463	2,546	2.6
1920	98,917	20,451	26.1
1910	78,466	25,497	48.1
1900	52,969	19,854	60.0
1890	33,115	29,632	850.8
1880	[2]3,483	352	11.2
1870	3,131	3,051	...
1860	80	...	...
EDINA CITY:			
1960	28,501	18,757	192.5
1950	9,744	3,889	66.4
1940	5,855	2,717	86.6
1930	3,138	1,305	71.2
1920	1,833	642	53.9
1910	1,191	442	59.0
1900	749	218	41.1
1890	531	...	...
FARIBAULT CITY:			
1960	16,926	898	5.6
1950	16,028	1,501	10.3
1940	14,527	1,760	13.8
1930	12,767	1,678	15.1
1920	11,089	2,088	23.2
1910	9,001	1,133	14.4
1900	7,868	1,348	20.7
1890	6,520	1,105	20.4
1880	5,415	2,370	77.8
1870	3,045	...	...
FERGUS FALLS CITY:			
1960	13,733	816	6.3
1950	12,917	2,069	19.1
1940	10,848	1,459	15.5
1930	9,389	1,808	23.8
1920	7,581	694	10.1
1910	6,887	815	13.4
1900	6,072	2,300	61.0
1890	3,772	2,137	130.7
1880	1,635	...	...
FRIDLEY VILLAGE:			
1960	15,173	11,377	299.7
1950	3,796	...	...
GOLDEN VALLEY VILLAGE:			
1960	14,559	9,008	162.3
1950	5,551	3,503	171.0
1940	2,048	722	54.4
1930	1,326	496	59.8
1920	830	138	19.9
1910	692	12	1.8
1900	680	171	33.6
1890	509	...	...
HIBBING VILLAGE:			
1960	17,731	1,455	8.9
1950	16,276	-109	-0.7
1940	16,385	719	4.6
1930	15,666	577	3.8
1920	15,089	6,257	70.8
1910	8,832	6,351	256.0
1900	2,481	...	...
HOPKINS CITY:			
1960	11,370	3,775	49.7
1950	7,595	3,495	85.2
1940	4,100	266	6.9
1930	3,834	779	25.5
1920	3,055	33	1.1
1910	3,022	1,374	83.4
1900	1,648	...	...
MANKATO CITY:			
1960	23,797	4,988	26.5
1950	18,809	3,155	20.2
1940	15,654	1,616	11.5
1930	14,038	1,569	12.6
1920	12,469	2,104	20.3
1910	10,365	-234	-2.2
1900	10,599	1,761	19.9
1890	8,838	3,288	59.2
1880	5,550	2,068	59.4
1870	3,482	...	...
MAPLEWOOD VILLAGE:			
1960	18,519	...	...

[1] Not returned separately.
[2] Includes population of Duluth village (2,645), set apart by act of the legislature, February 23, 1877, but again made a part of the city by act of March 2, 1887.

Table 5.—POPULATION OF INCORPORATED PLACES OF 10,000 OR MORE FROM EARLIEST CENSUS TO 1960—Con.

[Minus sign (–) denotes decrease. Percent not shown where base is less than 100]

Incorporated place and census year	Population	Increase over preceding census	
		Number	Percent
MINNEAPOLIS CITY:			
1960	482,872	-38,846	-7.4
1950	521,718	29,348	6.0
1940	492,370	28,014	6.0
1930	464,356	83,774	22.0
1920	380,582	79,174	26.3
1910	301,408	98,690	48.7
1900	202,718	37,980	23.1
1890	164,738	117,851	251.4
1880	46,887	33,821	258.8
1870	13,066	10,502	409.6
1860	2,564	...	...
MINNETONKA VILLAGE:			
1960	25,037	...	...
MOORHEAD CITY:			
1960	22,934	8,064	54.2
1950	14,870	5,379	56.7
1940	9,491	1,840	24.0
1930	7,651	1,931	33.8
1920	5,720	880	18.2
1910	4,840	1,110	29.8
1900	3,730	1,642	78.6
1890	2,088	...	...
NEW ULM CITY:			
1960	11,114	1,766	18.9
1950	9,348	605	6.9
1940	8,743	1,435	19.6
1930	7,308	563	8.3
1920	6,745	1,097	19.4
1910	5,648	245	4.5
1900	5,403	1,662	44.4
1890	3,741	1,270	51.4
1880	2,471	1,161	88.6
1870	1,310	675	106.3
1860	635	...	...
OWATONNA CITY:			
1960	13,409	3,218	31.6
1950	10,191	1,497	17.2
1940	8,694	1,040	13.6
1930	7,654	402	5.5
1920	7,252	1,594	28.2
1910	5,658	97	1.7
1900	5,561	1,712	44.5
1890	3,849	688	21.8
1880	3,161	1,091	52.7
1870	2,070	...	...
RED WING CITY:			
1960	10,528	-117	-1.1
1950	10,645	683	6.9
1940	9,962	333	3.5
1930	9,629	992	11.5
1920	8,637	-411	-4.5
1910	9,048	1,523	20.2
1900	7,525	1,231	19.6
1890	6,294	418	7.1
1880	5,876	1,616	37.9
1870	4,260	3,104	268.5
1860	1,156	...	...
RICHFIELD VILLAGE:			
1960	42,523	25,021	143.0
1950	17,502	13,724	363.3
1940	[1]3,778	2,477	190.4
1930	[1]1,301	-1,110	-46.0
1920	2,411	-262	-9.8
1910	2,673	...	...
ROBBINSDALE CITY:			
1960	16,381	5,092	45.1
1950	11,289	5,271	87.6
1940	6,018	1,591	35.9
1930	4,427	3,058	223.4
1920	1,369	604	79.0
1910	765	245	47.1
1900	520	...	...
ROCHESTER CITY:			
1960	40,663	10,778	36.1
1950	29,885	3,573	13.6
1940	26,312	5,691	27.6
1930	20,621	6,899	50.3
1920	13,722	5,878	74.9
1910	7,844	1,001	14.6
1900	6,843	1,522	28.6
1890	5,321	218	4.3
1880	5,103	1,150	29.1
1870	3,953	2,529	177.6
1860	1,424	...	...
ROSEVILLE VILLAGE:			
1960	23,997	17,560	272.8
1950	6,437	...	...
ST. CLOUD CITY:			
1960	33,815	5,405	19.0
1950	28,410	4,237	17.5
1940	24,173	3,173	15.1
1930	21,000	5,127	32.3
1920	15,873	5,273	49.7
1910	10,600	1,937	22.4
1900	8,663	977	12.7
1890	7,686	5,224	212.2
1880	2,462	301	13.9
1870	2,161	...	...
ST. LOUIS PARK VILLAGE:			
1960	43,310	20,666	91.3
1950	22,644	14,907	192.7
1940	7,737	3,027	64.3
1930	4,710	2,429	106.5
1920	2,281	538	30.9
1910	1,743	418	31.5
1900	1,325	826	165.5
1890	499	...	...
ST. PAUL CITY:			
1960	313,411	2,062	0.7
1950	311,349	23,613	8.2
1940	287,736	16,130	5.9
1930	271,606	36,908	15.7
1920	234,698	19,954	9.3
1910	214,744	51,679	31.7
1900	163,065	29,909	22.5
1890	133,156	91,683	221.1
1880	41,473	21,443	107.1
1870	20,030	9,629	92.6
1860	10,401	9,289	835.3
1850	1,112	...	...
SOUTH ST. PAUL CITY:			
1960	22,032	6,123	38.5
1950	15,909	4,065	34.3
1940	11,844	1,835	18.3
1930	10,009	3,149	45.9
1920	6,860	2,350	52.1
1910	4,510	2,188	94.2
1900	2,322	80	3.6
1890	2,242	...	...
VIRGINIA CITY:			
1960	14,034	1,548	12.4
1950	12,486	222	1.8
1940	12,264	301	2.5
1930	11,963	-2,059	-14.7
1920	14,022	3,549	33.9
1910	10,473	7,511	253.6
1900	2,962	...	...
WEST ST. PAUL CITY:			
1960	13,101	5,146	64.7
1950	7,955	2,222	38.8
1940	5,733	1,270	28.5
1930	4,463	1,501	50.7
1920	2,962	302	11.4
1910	2,660	830	45.4
1900	1,830	234	14.7
1890	1,596	...	...
WHITE BEAR LAKE CITY:			
1960	12,849	9,203	252.4
1950	3,646	788	27.6
1940	2,858	258	9.9
1930	2,600	578	28.6
1920	2,022	517	34.4
1910	1,505	217	16.8
1900	1,288	-68	-5.0
1890	1,356	921	211.7
1880	435	...	...
WILLMAR CITY:			
1960	10,417	1,007	10.7
1950	9,410	1,787	23.4
1940	7,623	1,450	23.5
1930	6,173	281	4.8
1920	5,892	1,757	42.5
1910	4,135	726	21.3
1900	3,409	1,584	86.8
1890	1,825	823	82.1
1880	1,002	...	...
WINONA CITY:			
1960	24,895	-136	-0.5
1950	25,031	2,541	11.3
1940	22,490	1,640	7.9
1930	20,850	1,707	8.9
1920	19,143	560	3.0
1910	18,583	-1,131	-5.7
1900	19,714	1,506	8.3
1890	18,208	8,000	78.4
1880	10,208	3,016	41.9
1870	7,192	4,728	191.9
1860	2,464	...	...

[1] Figures for 1940 and 1930 corrected by the exclusion of the population (2,972 in 1940, 2,043 in 1930) of Fort Snelling Military Reservation.

Table 6.—AREA AND POPULATION OF COUNTIES, URBAN AND RURAL: 1960 AND 1950

[Minus sign (-) denotes decrease. Percent not shown where less than 0.1]

County	Map reference	Land area in square miles, 1960	1960 population									1950 population			Percent increase, 1950 to 1960		
			Total		Urban				Rural								
			Number	Per square mile	Total	Percent of total population	Urbanized areas	Other urban territory	Total	Places of 1,000 to 2,500	Other rural territory	Total	Urban	Rural	Total	Urban	Rural
The State	...	80,009	3,413,864	42.7	2,122,566	62.2	1,513,023	609,543	1,291,298	199,775	1,091,523	2,982,483	1,624,914	1,357,569	14.5	30.6	-4.9
Aitkin	G-7	1,824	12,162	6.7	...	...	...	...	12,162	1,829	10,333	14,327	...	14,327	-15.1	...	-15.1
Anoka	J-7	425	85,916	202.2	76,468	89.0	76,468	...	9,448	...	9,448	35,579	19,367	16,212	141.5	294.8	-41.7
Becker	F-3	1,315	23,959	18.2	5,633	23.5	...	5,633	18,326	1,083	17,243	24,836	5,787	19,049	-3.5	-2.7	-3.8
Beltrami	C-4	2,517	23,425	9.3	9,958	42.5	...	9,958	13,467	...	13,467	24,962	10,001	14,961	-6.2	-0.4	-10.0
Benton	I-6	404	17,287	42.8	7,247	41.9	...	7,247	10,040	1,112	8,928	15,911	6,383	9,528	8.6	13.5	5.4
Big Stone	J-1	510	8,954	17.6	2,674	29.9	...	2,674	6,280	...	6,280	9,607	2,577	7,030	-6.8	3.8	-10.7
Blue Earth	M-6	740	44,385	60.0	23,797	53.6	...	23,797	20,588	2,759	17,829	38,327	18,809	19,518	15.8	26.5	5.5
Brown	M-5	613	27,676	45.1	17,307	62.5	...	17,307	10,369	...	10,369	25,895	15,200	10,695	6.9	13.9	-3.0
Carlton	G-8	860	27,932	32.5	9,013	32.3	...	9,013	18,919	2,640	16,279	24,584	7,685	16,899	13.6	17.3	12.0
Carver	L-6	358	21,358	59.7	2,501	11.7	...	2,501	18,857	3,094	15,763	18,155	...	18,155	17.6	...	3.9
Cass	F-6	2,053	16,720	8.1	...	...	...	...	16,720	2,766	13,954	19,468	...	19,468	-14.1	...	-14.1
Chippewa	K-3	582	16,320	28.0	6,256	38.3	...	6,256	10,064	1,358	8,706	16,739	5,991	10,748	-2.5	4.4	-6.4
Chisago	J-8	419	13,419	32.0	...	...	...	...	13,419	1,108	12,311	12,669	...	12,669	5.9	...	5.9
Clay	F-2	1,050	39,080	37.2	25,054	64.1	25,054	...	14,026	2,902	11,124	30,363	14,870	15,493	28.7	68.5	-9.5
Clearwater	D-4	1,005	8,864	8.8	...	...	...	...	8,864	1,385	7,479	10,204	...	10,204	-13.1	...	-13.1
Cook	D-11	1,403	3,377	2.4	...	...	...	...	3,377	1,301	2,076	2,900	...	2,900	16.4	...	16.4
Cottonwood	M-4	640	16,166	25.3	3,691	22.8	...	3,691	12,475	2,955	9,520	15,763	3,165	12,598	2.6	16.6	-1.0
Crow Wing	G-6	999	32,134	32.2	15,527	48.3	...	15,527	16,607	1,037	15,570	30,875	15,414	15,461	4.1	0.7	7.4
Dakota	L-8	571	78,303	137.1	52,915	67.6	43,950	8,965	25,388	3,368	22,020	49,019	31,301	17,718	59.7	69.1	43.3
Dodge	N-8	435	13,259	30.5	...	...	...	...	13,259	3,173	10,086	12,624	...	12,624	5.0	...	5.0
Douglas	I-3	637	21,313	33.5	6,713	31.5	...	6,713	14,600	1,314	13,286	21,304	6,319	14,985	...	6.2	-2.6
Faribault	N-6	713	23,685	33.2	7,097	30.0	...	7,097	16,588	3,166	13,422	23,879	3,843	20,036	-0.8	84.7	-17.2
Fillmore	N-9	859	23,768	27.7	2,628	11.1	...	2,628	21,140	6,343	14,797	24,465	...	24,465	-2.8	...	-13.6
Freeborn	N-7	702	37,891	54.0	17,108	45.2	...	17,108	20,783	...	20,783	34,517	13,545	20,972	9.8	26.3	-0.9
Goodhue	L-9	758	33,035	43.6	10,528	31.9	...	10,528	22,507	6,817	15,690	32,118	10,645	21,473	2.9	-1.1	4.8
Grant	I-2	557	8,870	15.9	...	...	...	...	8,870	1,521	7,349	9,542	...	9,542	-7.0	...	-7.0
Hennepin	K-7	565	842,854	1,491.8	827,219	98.1	827,219	...	15,635	6,368	9,267	676,579	612,113	64,466	24.6	35.1	-75.7
Houston	N-11	565	16,588	29.4	5,187	31.3	...	5,187	11,401	2,424	8,977	14,435	...	14,435	14.9	...	-21.0
Hubbard	F-5	932	9,962	10.7	3,047	30.6	...	3,047	6,915	...	6,915	11,085	3,027	8,058	-10.1	0.7	-14.2
Isanti	J-7	442	13,530	30.6	2,728	20.2	...	2,728	10,802	...	10,802	12,123	2,978	9,145	11.6	-8.4	18.1
Itasca	D-6	2,663	38,006	14.3	7,265	19.1	...	7,265	30,741	5,795	24,946	33,321	6,019	27,302	14.1	20.7	12.6
Jackson	N-4	698	15,501	22.2	3,370	21.7	...	3,370	12,131	1,789	10,342	16,306	3,313	12,993	-4.9	1.7	-6.6
Kanabec	I-7	525	9,007	17.2	...	...	...	...	9,007	2,329	6,678	9,192	...	9,192	-2.0	...	-2.0
Kandiyohi	J-4	824	29,987	36.4	10,417	34.7	...	10,417	19,570	...	19,570	28,644	9,410	19,234	4.7	10.7	1.7
Kittson	B-2	1,124	8,343	7.4	...	...	...	...	8,343	1,527	6,816	9,649	...	9,649	-13.5	...	-13.5
Koochiching	C-6	3,129	18,190	5.8	6,778	37.3	...	6,778	11,412	2,479	8,933	16,910	6,269	10,641	7.6	8.1	7.2
Lac qui Parle	K-2	773	13,330	17.2	...	...	...	...	13,330	4,146	9,184	14,545	...	14,545	-8.4	...	-8.4
Lake	D-11	2,132	13,702	6.4	8,418	61.4	...	8,418	5,284	...	5,284	7,781	4,400	3,381	76.1	91.3	56.3
Lake of the Woods	A-5	1,308	4,304	3.3	...	...	...	...	4,304	1,597	2,707	4,955	...	4,955	-13.1	...	-13.1
Le Sueur	M-7	441	19,906	45.1	4,229	21.2	...	4,229	15,677	5,338	10,339	19,088	2,713	16,375	4.3	55.9	-4.3
Lincoln	L-2	540	9,651	17.9	...	...	...	...	9,651	1,138	8,513	10,150	...	10,150	-4.9	...	-4.9
Lyon	L-3	713	22,655	31.8	9,543	42.1	...	9,543	13,112	1,297	11,815	22,253	8,943	13,310	1.8	6.7	-1.5
McLeod	K-5	498	24,401	49.0	9,423	38.6	...	9,423	14,978	1,163	13,815	22,198	7,491	14,707	9.9	25.8	1.8
Mahnomen	E-3	574	6,341	11.0	...	...	...	...	6,341	1,462	4,879	7,059	...	7,059	-10.2	...	-10.2
Marshall	C-2	1,800	14,262	7.9	...	...	...	...	14,262	2,007	12,255	16,125	...	16,125	-11.6	...	-11.6
Martin	N-5	707	26,986	38.2	9,745	36.1	...	9,745	17,241	2,483	14,758	25,655	8,193	17,462	5.2	18.9	-1.3
Meeker	K-5	620	18,887	30.5	5,078	26.9	...	5,078	13,809	...	13,809	18,966	4,608	14,358	-0.4	10.2	-3.8
Mille Lacs	H-7	568	14,560	25.6	...	...	...	...	14,560	4,174	10,386	15,165	...	15,165	-4.0	...	-4.0
Morrison	I-6	1,136	26,641	23.5	7,551	28.3	...	7,551	19,090	...	19,090	25,832	6,717	19,115	3.1	12.4	-0.1
Mower	N-8	703	48,498	69.0	27,908	57.5	...	27,908	20,590	...	20,590	42,277	23,100	19,177	14.7	20.8	7.4
Murray	M-2	708	14,743	20.8	...	...	...	...	14,743	3,689	11,054	14,801	...	14,801	-0.4	...	-0.4
Nicollet	M-5	459	23,196	50.5	14,411	62.1	...	14,411	8,785	...	8,785	20,929	12,542	8,387	10.8	14.9	4.7
Nobles	N-2	712	23,365	32.8	9,015	38.6	...	9,015	14,350	1,215	13,135	22,435	7,923	14,512	4.1	13.8	-1.1
Norman	E-2	885	11,253	12.7	...	...	...	...	11,253	2,064	9,189	12,909	...	12,909	-12.8	...	-12.8
Olmsted	N-9	655	65,532	100.0	40,663	62.1	...	40,663	24,869	4,461	20,408	48,228	29,885	18,343	35.9	36.1	35.6
Otter Tail	G-3	2,000	48,960	24.5	13,733	28.0	...	13,733	35,227	3,712	31,515	51,320	12,917	38,403	-4.6	6.3	-8.3
Pennington	D-2	622	12,468	20.0	7,151	57.4	...	7,151	5,317	...	5,317	12,965	6,926	6,039	-3.8	3.2	-12.0
Pine	H-8	1,412	17,004	12.0	...	...	...	...	17,004	3,524	13,480	18,223	...	18,223	-6.7	...	-6.7
Pipestone	M-2	464	13,605	29.3	5,324	39.1	...	5,324	8,281	1,019	7,262	14,003	5,269	8,734	-2.8	1.0	-5.2
Polk	D-2	2,012	36,182	18.0	15,544	43.0	...	15,544	20,638	1,704	18,934	35,900	12,401	23,499	0.8	25.3	-12.2
Pope	J-3	681	11,914	17.5	2,631	22.1	...	2,631	9,283	1,099	8,184	12,862	2,666	10,196	-7.4	-1.3	-9.0
Ramsey	K-8	160	422,525	2,640.8	417,322	98.8	417,322	...	5,203	2,459	2,744	355,332	335,798	19,534	18.9	24.3	-73.4
Red Lake	D-3	432	5,830	13.5	...	...	...	...	5,830	1,520	4,310	6,806	...	6,806	-14.3	...	-14.3
Redwood	L-3	874	21,718	24.8	4,285	19.7	...	4,285	17,433	1,141	16,292	22,127	3,813	18,314	-1.8	12.4	-4.8
Renville	L-4	980	23,249	23.7	...	...	...	...	23,249	7,898	15,351	23,954	...	23,954	-2.9	...	-2.9
Rice	M-7	495	38,988	78.8	25,633	65.7	...	25,633	13,355	...	13,355	36,235	23,515	12,720	7.6	9.0	5.0
Rock	N-2	485	11,864	24.5	4,249	35.8	...	4,249	7,615	...	7,615	11,278	3,650	7,628	5.2	16.4	-0.2
Roseau	B-3	1,676	12,154	7.3	...	...	...	...	12,154	3,455	8,699	14,505	...	14,505	-16.2	...	-16.2
St. Louis	C-8	6,281	231,588	36.9	172,057	74.3	110,826	61,231	59,531	5,170	54,361	206,062	154,333	51,729	12.4	11.5	15.1
Scott	L-7	352	21,909	62.2	6,815	31.1	...	6,815	15,094	4,504	10,590	16,486	3,185	13,301	32.9	114.0	13.5
Sherburne	J-6	438	12,861	29.4	3,166	24.6	...	3,166	9,695	1,763	7,932	10,661	2,656	8,005	20.6	19.2	21.1
Sibley	L-5	581	16,228	27.9	...	...	...	...	16,228	4,613	11,615	15,816	...	15,816	2.6	...	2.6
Stearns	I-5	1,356	80,345	59.3	31,013	38.6	...	31,013	49,332	10,527	38,805	70,681	25,921	44,760	13.7	19.6	10.2
Steele	N-7	425	25,029	58.9	13,409	53.6	...	13,409	11,620	1,778	9,842	21,155	10,191	10,964	18.3	31.6	6.0
Stevens	J-2	570	11,262	19.8	4,199	37.3	...	4,199	7,063	...	7,063	11,106	3,811	7,295	1.4	10.2	-3.2
Swift	J-2	747	14,936	20.0	3,678	24.6	...	3,678	11,258	2,172	9,086	15,837	3,398	12,439	-5.7	8.2	-9.5
Todd	H-5	947	23,119	24.4	2,706	11.7	...	2,706	20,413	2,496	17,917	25,420	2,782	22,638	-9.1	-2.7	-9.8
Traverse	I-2	572	7,503	13.1	...	...	...	...	7,503	3,135	4,368	8,053	...	8,053	-6.8	...	-6.8
Wabasha	M-9	521	17,007	32.6	5,994	35.2	...	5,994	11,013	1,833	9,180	16,878	3,457	13,421	0.8	73.4	-17.9
Wadena	G-4	536	12,199	22.8	4,381	35.9	...	4,381	7,818	...	7,818	12,806	3,958	8,848	-4.7	10.7	-11.6
Waseca	N-7	415	16,041	38.7	5,898	36.8	...	5,898	10,143	2,472	7,671	14,957	4,927	10,030	7.2	19.7	1.1
Washington	K-8	390	52,432	134.4	23,699	45.2	12,184	11,515	28,733	2,347	26,386	34,544	14,300	20,244	51.8	65.7	41.9
Watonwan	N-5	433	14,460	33.4	4,174	28.9	...	4,174	10,286	2,190	8,096	13,881	3,861	10,020	4.2	8.1	2.7
Wilkin	G-2	752	10,650	14.2	4,335	40.7	...	4,335	6,315	...	6,315	10,567	3,623	6,944	0.8	19.7	-9.1
Winona	N-10	623	40,937	65.7	24,895	60.8	...	24,895	16,042	3,230	12,812	39,841	25,031	14,810	2.8	-0.5	8.3
Wright	K-7	671	29,935	44.6	...	...	...	...	29,935	8,792	21,143	27,716	...	27,716	8.0	...	8.0
Yellow Medicine	L-2	758	15,523	20.5	2,165	13.9	...	2,165	13,358	3,246	10,112	16,279	1,979	14,300	-4.6	9.4	-6.6

Table 7.—POPULATION OF COUNTIES, BY MINOR CIVIL DIVISIONS: 1940 TO 1960

["U" denotes an unincorporated place. For changes in boundaries, etc., between 1940 and 1950, see table 6 for this State in *U. S. Census of Population: 1950*, Vol. I or II. Total population of a place located in 2 or more minor civil divisions appears in table 8. Minor civil division figures for 1950 and 1940 do not necessarily add to county totals]

County and minor civil division	1960	1950	1940
AITKIN COUNTY[1]	12,162	14,327	17,865
Aitkin twp.	1,021	1,114	992
Aitkin village[1]	1,829	2,079	2,063
Ball Bluff twp.	358	330	402
Balsam twp.	28	65	137
Beaver twp.	69	102	262
Clark twp.	174	228	316
Cornish twp.	46	70	152
Farm Island twp.	467	512	567
Fleming twp.	216	216	314
Glen twp.	218	260	383
Haugen twp.	135	169	236
Hazelton twp.	385	418	459
Hill City village	429	501	641
Hill Lake twp.	296	272	367
Idun twp.	151	213	275
Jevne twp.	225	244	405
Kimberly twp.	231	302	418
Lakeside twp.	311	358	417
Lee twp.	54	87	164
Libby twp.	87	111	144
Logan twp.	301	341	467
McGrath village	96	135	138
McGregor twp.	107	111	155
McGregor village	283	322	311
MacVille twp.	247	321	438
Malmo twp.	221	289	345
Morrison twp.	246	275	361
Nordland twp.	333	435	482
Palisade village	180	212	202
Pliny twp.	161	208	273
Rice River twp.	181	220	304
Salo twp.	157	239	362
Seavey twp.	84	133	168
Shamrock twp.	381	371	471
Spalding twp.	253	311	368
Spencer twp.	347	453	490
Tamarack village	112	132	150
Turner twp.	58	87	121
Verdon twp.	57	89	170
Wagner twp.	275	311	365
Waukenabo twp.	275	291	402
Wealthwood twp.	158	162	192
White Pine twp.	59	82	78
Williams twp.	134	152	234
Workman twp.	191	207	351
Unorganized territory	535	787	1,353
ANOKA COUNTY	85,916	35,579	22,443
Anoka city[2]	10,562	7,396	6,426
Bethel twp.[2]	1,408	913	680
Bethel village	302	250	188
Blaine village (pt.)	7,565	...	...
Burns twp.	966	806	868
Centerville village	338	209	195
Circle Pines village[2]	2,789	...	...
Columbia Heights city[2]	17,533	8,175	6,035
Columbus twp.	908	748	658
Coon Rapids village[2]	14,931	...	...
Fridley city[2]	15,173	3,796	...
Grow twp.	1,402	757	656
Ham Lake twp.	1,423	793	694
Hilltop village[2]	607	...	...
Lexington village[2]	1,457	...	...
Lino Lakes village[2]	2,329	...	...
Linwood twp.	509	330	317
Oak Grove twp.	826	624	557
Ramsey twp.	1,179	670	583
Spring Lake Park village (pt.)[2]	3,184	...	...
St. Francis twp.	525	447	510
BECKER COUNTY	23,959	24,836	26,562
Atlanta twp.	228	308	370
Audubon twp.	424	482	563
Audubon village	245	275	312
Burlington twp.	537	500	490
Callaway twp.	338	385	446
Callaway village	235	193	249
Carsonville twp.	421	613	667
Cormorant twp.	370	420	477
Cuba twp.	302	366	431
Detroit twp.[3]	1,910	1,299	1,035
Detroit Lakes city[3]	5,633	5,787	5,015
Erie twp.	635	573	577
Evergreen twp.	409	461	490
Frazee village	1,083	1,021	1,167
Grand Park twp.	96	129	227
Green Valley twp.	374	494	566
Hamden twp.	306	365	450
Height of Land twp.	384	374	461
Holmesville twp.	273	340	473
Lake Eunice twp.	474	580	697
Lake Park twp.	445	457	581
Lake Park village	730	689	654
Lake View twp.	1,555	1,049	808
Maple Grove twp.	270	271	320
BECKER COUNTY--Con.			
Ogema village	224	249	328
Osage twp.	475	503	520
Pine Point twp.	596	583	690
Riceville twp.	212	234	272
Richwood twp.	555	613	760
Round Lake twp.	163	223	347
Runeberg twp.	424	603	669
Savannah twp.	131	165	282
Shell Lake twp.	253	309	358
Silver Leaf twp.	435	393	480
Spring Creek twp.	208	217	245
Spruce Grove twp.	396	596	620
Sugar Bush twp.	277	338	465
Toad Lake twp.	418	524	543
Two Inlets twp.	196	194	299
Walworth twp.	259	318	363
White Earth twp.	753	1,009	1,397
Wolf Lake twp.[3]	224	334	398
Wolf Lake village[3]	83	109	...
BELTRAMI COUNTY	23,425	24,962	26,107
Alaska twp.	188	218	267
Battle twp.	73	98	139
Bemidji city	9,958	10,001	9,427
Bemidji twp.	970	931	802
Benville twp.	162	232	265
Birch twp.	49	64	75
Blackduck village	765	732	753
Buzzle twp.	236	355	471
Cormant twp.	219	295	320
Durand twp.	192	247	304
Eckles twp.	227	274	303
Frohn twp.	335	358	438
Funkley village	28	28	26
Grant Valley twp.	368	440	545
Hagali twp.	177	244	329
Hamre twp.	72	114	148
Hines twp.	434	568	599
Hornet twp.	210	260	357
Jones twp.	138	228	308
Kelliher twp.	126	150	156
Kelliher village	297	336	357
Lammers twp.	299	375	408
Langor twp.	258	214	268
Lee twp.	56	106	135
Liberty twp.	250	318	360
Maple Ridge twp.	94	166	163
Minnie twp.	26	61	76
Moose Lake twp.	112	117	164
Nebish twp.	286	281	361
Northern twp.	1,049	863	745
Obrien twp.	148	78	90
Port Hope twp.	150	222	304
Quiring twp.	88	103	138
Roosevelt twp.	208	308	384
Shooks twp.	242	258	207
Shotley twp.	73	147	211
Solway village	100	124	136
Spruce Grove twp.	85	132	144
Steenerson twp.	72	88	112
Sugar Bush twp.	85	104	100
Summit twp.	215	245	277
Ten Lake twp.	237	330	363
Tenstrike village	147	206	239
Turtle Lake twp.	287	257	308
Turtle River twp.	148	148	222
Turtle River village	48	57	90
Wilton village	112	108	139
Woodrow twp.	129	185	227
Unorganized territory	3,197	3,188	3,347
BENTON COUNTY	17,287	15,911	16,106
Alberta twp.	883	931	1,184
Gilman village (pt.)[4]	109	...	...
Foley village[4]	1,112	1,089	961
Gilmanton twp.[4]	924	1,033	1,092
Gilman village (pt.)[4]	37	...	...
Glendorado twp.	764	816	907
Graham twp.	518	513	524
Granite Ledge twp.	600	596	677
Langola twp.	274	263	457
Mayhew Lake twp.	716	731	792
Maywood twp.	903	916	1,060
Minden twp.	788	627	602
Rice village	387	328	324
Ronneby village	84	72	107
St. Cloud city (pt.)	3,209	2,973	2,754
St. George twp.	822	806	864
Sauk Rapids twp.	4,848	3,963	3,515
Sartell village (pt.)	216	185	131
Sauk Rapids village[4]	4,038	3,410	2,981
Watab twp.	455	254	286
BIG STONE COUNTY	8,954	9,607	10,447
Akron twp.	429	458	575
Almond twp.[5]	286	343	415
Artichoke twp.	255	300	374
BIG STONE COUNTY--Con.			
Barry village	60	74	116
Big Stone twp.[5]	362	362	414
Ortonville city (pt.)[5]	3	...	...
Browns Valley twp.	755	793	957
Beardsley village	410	435	537
Clinton village[5]	565	718	630
Correll village	101	130	151
Foster twp.	278	310	323
Graceville twp.	311	235	307
Graceville village	823	962	1,020
Malta twp.	258	300	329
Moonshine twp.	291	312	362
Johnson village	64	54	101
Odessa twp.	337	390	450
Odessa village	234	283	316
Ortonville twp.	2,836	2,763	181
Ortonville city (pt.)[5]	2,671	2,577	...
Otrey twp.	233	262	307
Prior twp.	326	384	439
Toqua twp.	214	228	312
BLUE EARTH COUNTY	44,385	38,327	36,203
Amboy village[6]	629	585	576
Beauford twp.	568	619	690
Butternut Valley twp.	526	547	659
Cambria twp.	327	338	378
Ceresco twp.	428	455	523
Danville twp.	522	508	588
Decoria twp.	668	656	695
Eagle Lake village	506	310	269
Garden City twp.[6]	817	895	942
Good Thunder village	468	476	457
Jamestown twp.	340	357	428
Judson twp.	726	723	780
Lake Crystal city[6]	1,652	1,430	1,319
Le Ray twp.	891	791	743
Lime twp.	608	494	501
Lincoln twp.	420	471	545
Lyra twp.	579	599	686
McPherson twp.	530	606	653
Madison Lake village	477	357	377
Mankato city[6]	23,797	18,809	15,654
Mankato twp.[6]	1,622	1,274	1,462
Mapleton twp.	414	491	610
Mapleton village	1,107	1,083	1,070
Medo twp.	525	589	752
Minnesota Lake village (pt.)[6]	...	...	...
Pemberton village	177	152	...
Pleasant Mound twp.	528	585	685
Rapidan twp.	859	875	966
St. Clair village	373	324	286
Shelby twp.[6]	463	517	584
Skyline village[6]	354	...	...
South Bend twp.	1,269	1,053	836
Sterling twp.	419	507	533
Vernon Center twp.	463	507	601
Vernon Center village	333	344	355
BROWN COUNTY	27,676	25,895	25,544
Albin twp.	520	599	671
Bashaw twp.[7]	451	488	562
Burnstown twp.[7]	458	483	592
Cobden village	114	118	136
Comfrey village (pt.)[7]	600	642	555
Cottonwood twp.[7]	694	688	764
Eden twp.	547	607	624
Evan village	153	141	145
Hanska village	491	473	461
Home twp.[7]	880	865	951
Lake Hanska twp.	605	674	741
Leavenworth twp.	576	580	635
Linden twp.	522	593	656
Milford twp.	662	657	690
Mulligan twp.	503	522	589
New Ulm city[7]	11,114	9,348	8,743
North Star twp.	485	469	509
Prairieville twp.	548	567	573
Sigel twp.	613	527	594
Sleepy Eye city[7]	3,492	3,278	2,923
Springfield city[7]	2,701	2,574	2,361
Stark twp.	517	525	517
Stately twp.	430	477	552
CARLTON COUNTY	27,932	24,584	24,212
Atkinson twp.	273	248	286
Automba twp.	168	260	341
Barnum twp.	619	589	688
Barnum village	417	344	327
Beseman twp.	150	188	260
Blackhoof twp.	491	448	524
Carlton village[8]	862	650	700
Cloquet city[8]	9,013	7,685	7,304
Cromwell village	187	197	214
Holycke twp.	198	247	310
Kalevala twp.	408	508	681

See footnotes at end of table, pp. 25 and 26.

Table 7.—POPULATION OF COUNTIES, BY MINOR CIVIL DIVISIONS: 1940 TO 1960—Con.

["U" denotes an unincorporated place. For changes in boundaries, etc., between 1940 and 1950, see table 6 for this State in *U. S. Census of Population: 1950*, Vol. I or II. Total population of a place located in 2 or more minor civil divisions appears in table 8. Minor civil division figures for 1950 and 1940 do not necessarily add to county totals]

County and minor civil division	1960	1950	1940
CARLTON COUNTY--Con.			
Kettle River village	234	223	221
Knife Falls twp.[8]	2,430	2,415	1,955
Lakeview twp	145	212	277
Mahtowa twp	465	432	477
Moose Lake twp	1,577	1,206	1,063
Moose Lake village	1,514	1,603	1,432
Scanlon village	1,126	572	460
Silver twp	407	517	638
Silver Brook twp	458	356	359
Skelton twp	365	340	374
Split Rock twp	253	298	408
Thomson twp	2,582	1,905	1,704
Thomson village[8]	179	170	104
Twin Lakes twp.[8]	879	562	588
Wrenshall twp	274	181	241
Wrenshall village	189	148	168
Wright village	169	199	201
Unorganized territory	1,900	1,881	1,907
CARVER COUNTY	21,358	18,155	17,606
Benton twp	940	1,023	1,016
Benton village[9]	63	...	...
Camden twp.[9]	887	921	967
Carver village	467	548	519
Chanhassen twp.[9]	3,167	1,795	1,483
Chanhassen village[9]	244	182	132
Chaska city[9]	2,501	2,008	1,927
Chaska twp.[9]	233	185	165
Cologne village	454	462	427
Dahlgren twp	920	916	1,024
Hamburg village[9]	288	184	198
Hancock twp	393	407	462
Hollywood twp	933	957	1,079
Laketown twp	1,036	966	990
Mayer village[9]	179	153	146
New Germany village	274	286	247
Norwood village[9]	945	749	648
San Francisco twp	436	400	437
Victoria village	425	302	276
Waconia city[9]	2,048	1,569	1,315
Waconia twp.[9]	1,034	904	889
Watertown twp.[9]	1,075	1,040	1,052
Watertown village[9]	1,046	837	737
Young America twp.[9]	893	996	1,064
Young America village[9]	477	365	406
CASS COUNTY	16,720	19,468	20,646
Ansel twp	137	222	214
Backus village	317	367	334
Barclay twp.[10]	255	346	356
Becker twp	259	319	383
Bena village	286	331	319
Beulah twp	33	48	112
Birch Lake twp	244	330	367
Blind Lake twp	89	103	126
Boy Lake twp	135	152	149
Boy River twp	121	128	175
Boy River village	51	82	79
Bull Moose twp	84	119	174
Bungo twp	147	210	233
Byron twp	169	231	312
Cass Lake village	1,586	1,936	1,904
Chickamaw Beach village[10]	76	...	...
Crooked Lake twp	203	209	202
Deerfield twp	59	109	134
East Gull Lake village	311	238	125
Fairview twp	127	197	248
Federal Dam village	185	225	269
Gould twp	118	171	256
Hackensack village	204	272	264
Hiram twp	146	171	187
Home Brook twp	184	247	249
Inguadona twp	57	98	153
Kego twp	359	285	363
Longville village	159	116	...
Lake Shore village	264	326	227
Leech Lake twp	143	193	233
Lima twp	100	105	136
Loon Lake twp	173	220	262
McKinley twp	168	219	327
Maple twp	270	294	383
May twp	498	681	750
Meadow Brook twp	199	198	247
Moose Lake twp	101	151	180
Pike Bay twp	671	678	632
Pillager village[10]	338	362	348
Pine Lake twp	146	180	231
Pine River twp	354	454	475
Pine River village[10]	775	835	574
Ponto Lake twp	259	332	283
Poplar twp	223	342	430
Powers twp	331	330	419
Remer twp	166	147	197
Remer village	492	412	407
Rogers twp	75	85	94
Salem twp	120	98	183
Shingobee twp.[10]	988	1,243	1,531
CASS COUNTY--Con.			
Slater twp	110	125	162
Smoky Hollow twp	42	64	78
Sylvan twp.[10]	321	351	384
Thunder Lake twp	97	97	104
Torrey twp	112	102	100
Trelipe twp	111	141	144
Turtle Lake twp	313	408	437
Wabedo twp	132	190	184
Wahnena twp	139	146	178
Walden twp	344	424	481
Walker village[10]	1,180	1,192	939
Wilkinson twp	226	334	379
Wilson twp	306	295	272
Woodrow twp	218	250	226
Unorganized territory	273	318	342
CHIPPEWA COUNTY	16,320	16,739	16,927
Big Bend twp	456	531	650
Clara City village[11]	1,358	1,106	845
Crate twp	468	534	542
Grace twp	345	464	494
Granite Falls city (pt.)	563	532	502
Granite Falls twp	383	436	474
Havelock twp	411	442	477
Kragero twp	308	405	523
Leenthrop twp	419	452	523
Lone Tree twp	441	444	497
Louriston twp	392	452	486
Mandt twp	436	441	558
Maynard village	429	507	580
Milan village	482	561	624
Montevideo city[11]	5,693	5,459	5,220
Rheiderland twp	515	509	547
Rosewood twp	472	515	550
Sparta twp.[11]	1,364	1,522	1,206
Stoneham twp.[11]	388	420	466
Tunsberg twp	322	322	437
Watson village	267	284	290
Woods twp	408	401	436
CHISAGO COUNTY	13,419	12,669	13,124
Amador twp	541	618	699
Branch twp	516	486	518
Center City village	293	311	251
Chisago City village	772	703	510
Chisago Lake twp.[12]	1,643	1,385	1,488
Fish Lake twp	627	629	753
Franconia twp	621	601	659
Harris village	552	569	609
Lent twp	355	319	436
Lindstrom village[12]	835	729	637
Nessel twp	764	776	885
North Branch village	949	769	762
Rush City village	1,108	1,175	1,020
Rushseba twp	652	632	727
Shafer twp	583	633	698
Shafer village	147	127	106
Stacy village	211	150	138
Sunrise twp	630	646	818
Taylors Falls village	546	520	552
Wyoming twp	639	566	605
Wyoming village	435	325	253
CLAY COUNTY	39,080	33,363	25,337
Alliance twp	442	434	517
Barnesville city	1,632	1,593	1,450
Barnesville twp	190	235	238
Comstock village	138	139	134
Cromwell twp	319	341	419
Dilworth village	2,102	1,429	1,068
Eglon twp	403	405	470
Elkton twp	323	385	362
Elmwood twp	425	409	468
Felton twp	196	208	214
Felton village	201	258	200
Flowing twp	123	143	168
Georgetown twp	196	251	288
Georgetown village	178	192	193
Glyndon twp	295	316	363
Glyndon village	489	411	405
Goose Prairie twp	388	397	414
Hagen twp	231	274	299
Hawley twp.[13]	280	306	397
Hawley village[13]	1,270	1,196	1,122
Highland Grove twp	421	468	540
Hitterdal village	235	262	268
Holy Cross twp	250	287	311
Humboldt twp	231	222	266
Keene twp	218	218	279
Kragnes twp	270	260	356
Kurtz twp	275	257	290
Moland twp	371	350	343
Moorhead city[13]	22,934	14,870	9,491
Moorhead twp.[13]	463	326	304
Morken twp	240	245	234
Oakport twp.[13]	950	561	341
Parke twp	409	450	522
CLAY COUNTY--Con.			
Riverton twp	173	196	207
Sabin village	251	211	210
Skree twp	215	225	308
Spring Prairie twp	226	214	292
Tansem twp	272	352	448
Ulen twp	208	323	360
Ulen village	481	525	562
Viding twp	166	219	216
CLEARWATER COUNTY	8,864	10,204	11,153
Bagley village[14]	1,385	1,554	1,241
Bear Creek twp	200	226	317
Clearbrook village[14]	Δ589	539	425
Clover twp.[14]	100	126	176
Copley twp.[14]	812	702	665
Dudley twp	295	360	371
Eddy twp	387	489	640
Falk twp	310	345	489
Gonvick village	363	375	317
Greenwood twp	153	186	273
Hangaard twp	39	18	84
Holst twp	336	430	495
Itasca twp	127	173	308
La Prairie twp	269	389	380
Leon twp	511	519	697
Leonard village	70	88	111
Minerva twp	318	347	319
Moose Creek twp	184	269	337
Nora twp	371	395	450
Pine Lake twp	370	525	546
Popple twp	476	542	601
Rice twp	150	192	222
Shevlin twp	330	419	430
Shevlin village	203	242	226
Sinclair twp	207	333	359
Winsor twp	257	330	407
Unorganized territory	52	91	267
COOK COUNTY	3,377	2,900	3,030
Grand Marais village	1,301	1,078	855
Unorganized territory	2,076	1,822	2,175
COTTONWOOD COUNTY	16,166	15,763	16,143
Amboy twp	448	499	529
Amo twp	433	457	428
Ann twp	445	462	504
Bingham Lake village	254	229	251
Carson twp	614	647	786
Comfrey village (pt.)[15]	16	...	...
Dale twp	424	456	499
Delton twp	391	381	453
Germantown twp	457	478	521
Great Bend twp.[15]	894	607	573
Highwater twp	437	503	565
Jeffers village	489	516	648
Lakeside twp	449	440	459
Midway twp	551	577	666
Mountain Lake twp	473	493	572
Mountain Lake village	1,943	1,733	1,745
Rose Hill twp	365	425	471
Selma twp.[15]	493	575	574
Southbrook twp	304	340	380
Springfield twp	323	370	424
Storden twp	423	483	527
Storden village	390	398	331
Westbrook twp.[15]	447	512	559
Westbrook village[15]	1,012	1,017	871
Windom city[15]	3,691	3,165	2,807
CROW WING COUNTY	32,134	30,875	30,226
Baxter village	1,037	507	357
Bay Lake twp	383	454	441
Brainerd city	12,898	12,637	12,071
Center twp	212	230	202
Crosby village	2,629	2,777	2,954
Cross Lake village[16]	165	...	...
Crow Wing twp	447	410	379
Cuyuna village	86	112	176
Dagget Brook twp	414	420	489
Dean Lake twp	93	108	156
Deerwood twp	729	586	637
Deerwood village	527	572	570
Emily village[16]	351	388	329
Fairfield twp	261	212	198
Fifty Lakes village[16]	143	151	139
Fort Ripley twp	234	189	188
Fort Ripley village	55	88	126
Gail Lake twp	113	98	108
Garrison twp	259	256	528
Garrison village	118	150	211
Ideal twp	303	357	305
Irondale twp	1,006	1,024	898
Riverton village	121	148	141
Ironton village	724	828	827
Jenkins twp	317	365	347
Jenkins village	144	170	206

Δ The revised population figure for Clearbrook village is 650. The figure in the table excludes population for an area misclassified as outside, rather than inside, the village limits. This error was discovered too late for correction in the detailed distributions.

See other footnotes at end of table, p. 26.

Table 7.—POPULATION OF COUNTIES, BY MINOR CIVIL DIVISIONS: 1940 TO 1960—Con.

["U" denotes an unincorporated place. For changes in boundaries, etc., between 1940 and 1950, see table 6 for this State in *U. S. Census of Population: 1950*, Vol. I or II. Total population of a place located in 2 or more minor civil divisions appears in table 8. Minor civil division figures for 1950 and 1940 do not necessarily add to county totals]

County and minor civil division	1960	1950	1940
CROW WING COUNTY--Con.			
Lake Edwards twp.	739	647	505
Little Pine twp.	96	114	129
Long Lake twp.	567	559	563
Manhattan Beach village	62	72	86
Maple Grove twp.	287	316	376
Mission twp.	330	267	261
Nisswa village	742	578	400
Noksy Lake twp.	419	398	494
Oak Lawn twp.	1,177	738	576
Pelican twp.	59	72	57
Pelican Lakes village	134	154	114
Perry Lake twp.	161	225	207
Platte Lake twp.	234	281	271
Rabbit Lake twp.	160	170	199
Roosevelt twp.	306	316	298
Ross Lake twp.	85	113	180
St. Mathias twp.	368	389	455
Sibley twp.	783	884	847
Pequot Lakes village	461	552	514
Timothy twp.	166	177	210
Trommald village	101	117	166
Watertown twp.[16]	226	306	233
Wolford twp.[16]	67	91	98
Unorganized territory	1,361	931	803
DAKOTA COUNTY	78,303	49,019	39,660
Burnsville twp.	2,716	583	495
Castle Rock twp.[17]	1,031	716	742
Coates village[17]	202	...	...
Douglas twp.[17]	537	586	603
Eagan twp.	3,382	1,185	915
Empire twp.[17]	714	473	559
Eureka twp.	666	600	690
Farmington village[17]	2,300	1,916	1,580
Greenvale twp.	594	637	651
Hampton twp.	511	512	531
Hampton village	305	275	224
Hastings city[17]	8,965	...	...
Inver Grove twp.	5,753	1,752	1,385
Inver Grove village	713	667	502
Lakeville twp.[17]	2,123	1,356	1,268
Lakeville village[17]	924	628	543
Lebanon twp.	585	377	364
Lilydale village[17]	116	...	...
Marshan twp.	692	406	451
Mendota village	259	243	228
Mendota Heights village[17]	5,028	...	...
Miesville village[17]	126	...	...
New Trier village	106	73	79
Nininger twp.[17]	332	252	255
Randolph twp.	178	149	145
Randolph village	315	259	236
Ravenna twp.	274	202	266
Rosemount twp.[17]	944	808	718
Rosemount village[17]	1,068	567	364
Sciota twp.	213	217	249
South St. Paul city[17]	22,032	15,909	11,844
Sunfish Lake village[17]	181	...	...
Vermillion twp.[17]	649	731	722
Vermillion village[17]	248	112	107
Waterford twp.	420	332	296
West St. Paul city	13,101	7,955	5,733
DODGE COUNTY	13,259	12,624	12,931
Ashland twp.	519	547	562
Canisteo twp.	595	610	640
Claremont twp.	508	559	623
Claremont village	466	426	398
Concord twp.[18]	757	750	818
Dodge Center village[18]	1,441	1,151	1,029
Ellington twp.	486	554	596
Hayfield twp.[18]	547	552	641
Hayfield village[18]	889	805	742
Kasson village	1,732	1,353	1,230
Mantorville twp.	724	673	724
Mantorville village	498	477	486
Milton twp.	762	772	920
Ripley twp.	391	436	457
Vernon twp.	653	685	738
Wasioja twp.[18]	890	925	980
West Concord village[18]	810	770	744
Westfield twp.	591	579	603
DOUGLAS COUNTY	21,313	21,304	20,369
Alexandria city[19]	6,713	6,319	5,051
Alexandria twp.[19]	1,594	1,118	796
Belle River twp.	528	538	678
Brandon twp.[19]	487	551	692
Brandon village[19]	353	319	345
Carlos twp.	636	702	596
Carlos village	262	233	187
Evansville twp.	359	423	454
Evansville village	411	478	439
Forada village	98	89	96
Garfield village	240	244	203
Holmes City twp.	554	655	741
DOUGLAS COUNTY--Con.			
Hudson twp.	426	456	491
Ida twp.	458	509	568
Kensington village[19]	324	354	337
La Grand twp.	1,311	999	768
Lake Mary twp.	524	566	609
Leaf Valley twp.	514	524	586
Lund twp.	380	447	502
Millerville twp.	453	494	547
Millerville village	119	173	182
Miltona twp.	478	585	645
Miltona village	163	150	116
Moe twp.	406	494	570
Nelson village	150	160	159
Orange twp.	358	391	448
Osakis twp.	497	533	568
Osakis village (pt.)	1,314	1,398	1,381
Solem twp.[19]	398	468	473
Spruce Hill twp.	471	542	674
Urness twp.	334	392	467
FARIBAULT COUNTY	23,685	23,879	23,941
Barber twp.	474	563	592
Blue Earth city	4,200	3,843	3,702
Blue Earth City twp.	632	659	682
Brush Creek twp.	484	565	645
Clark twp.[20]	684	687	692
Delavan twp.	774	822	859
Delavan village	322	302	321
Dunbar twp.	565	631	677
Elmore twp.	1,570	1,606	1,500
Elmore village	1,078	1,074	935
Emerald twp.	595	608	725
Frost village (pt.)	96	49	40
Foster twp.	640	681	738
Walters village	133	139	154
Jo Daviess twp.	546	624	655
Kiester twp.[20]	1,344	1,200	1,100
Kiester village[20]	741	541	407
Lura twp.	861	868	875
Easton village	411	379	332
Minnesota Lake twp.	1,152	1,094	1,088
Minnesota Lake village (pt.)	697	...	...
Pilot Grove twp.	468	537	561
Prescott twp.	424	556	591
Rome twp.	701	813	925
Frost village (pt.)	285	277	238
Seely twp.	1,049	1,214	1,295
Bricelyn village	542	639	601
Verona twp.	617	685	681
Walnut Lake twp.	503	527	623
Wells village[20]	2,897	2,475	2,217
Winnebago village	2,088	2,127	1,992
Winnebago City twp.	417	494	526
FILLMORE COUNTY	23,768	24,465	25,830
Amherst twp.	492	555	708
Arendahl twp.	459	448	580
Beaver twp.	385	444	543
Bloomfield twp.	545	571	649
Bristol twp.	650	699	777
Canton twp.	688	774	920
Canton village	467	459	421
Carimona twp.	421	436	542
Carrolton twp.	416	456	572
Chatfield city (pt.)	1,240	1,118	1,149
Chatfield twp.	440	497	535
Fillmore twp.	605	637	690
Forestville twp.	548	613	678
Fountain twp.	725	805	855
Fountain village	297	312	306
Harmony twp.	476	571	617
Harmony village	1,214	1,022	890
Holt twp.	346	426	568
Jordan twp.	442	485	559
Lanesboro village	1,063	1,100	1,100
Mabel village[21]	815	788	741
Newburg twp.[21]	614	708	734
Norway twp.	470	577	618
Ostrander village	216	191	163
Peterson village	283	318	331
Pilot Mound twp.	467	474	544
Preble twp.	419	477	630
Preston twp.	441	441	534
Preston village	1,491	1,399	1,447
Rushford City	1,335	1,270	1,182
Rushford village	581	612	634
Spring Valley twp.[21]	650	669	714
Spring Valley village[21]	2,628	2,467	2,133
Sumner twp.	591	608	635
Whalan village	146	176	190
Wykoff village	391	509	521
York twp.	608	665	726
FREEBORN COUNTY	37,891	34,517	31,780
Albert Lea city[22]	17,108	13,545	12,200
Albert Lea twp.[22]	3,210	3,611	2,504
Alden twp.[22]	541	549	634
FREEBORN COUNTY--Con.			
Alden village	694	668	544
Bancroft twp.	1,452	955	958
Bath twp.	754	781	776
Carlston twp.	485	542	583
Clarks Grove village	353	254	203
Conger village[22]	215	161	131
Emmons village	408	356	334
Freeborn twp.	534	870	852
Freeborn village[22]	314	...	...
Freeman twp.	671	672	751
Geneva twp.	763	915	896
Geneva village	347	332	313
Glenville village	643	672	615
Hartland twp.	491	567	563
Hartland village	330	300	224
Hayward twp.[22]	649	698	646
Hayward village[22]	258	241	184
Hollandale village	363	360	219
London twp.	615	674	747
Manchester twp.	609	621	759
Manchester village	131	113	...
Mansfield twp.	559	578	619
Moscow twp.	940	942	879
Myrtle village	89	136	133
Newry twp.	787	798	794
Nunda twp.[22]	553	665	682
Oakland twp.	582	628	647
Pickerel Lake twp.	679	659	757
Riceland twp.	877	922	929
Shell Rock twp.	734	732	704
Twin Lakes village[22]	153	...	...
GOODHUE COUNTY	33,035	32,118	31,564
Belle Creek twp.	584	551	663
Bellechester village (pt.)[23]	131	...	...
Belvidere twp.[23]	578	658	687
Burnside twp.	1,564	891	652
Cannon Falls city	2,055	1,831	1,544
Cannon Falls twp.	741	728	751
Central Point twp.	236	195	173
Cherry Grove twp.	563	614	731
Dennison village (pt.)	162	158	206
Featherstone twp.	658	601	664
Florence twp.	722	723	736
Goodhue twp.	585	623	707
Goodhue village	566	489	480
Hay Creek twp.	625	627	620
Holden twp.	540	592	698
Kenyon twp.	484	567	625
Kenyon village	1,624	1,651	1,530
Leon twp.	713	686	832
Minneola twp.	638	689	807
Pine Island twp.	560	563	636
Pine Island village	1,308	1,298	1,040
Red Wing city	10,528	10,645	9,962
Roscoe twp.	721	745	822
Stanton twp.	475	412	471
Vasa twp.	803	801	861
Wacouta twp.	238	167	93
Wanamingo twp.	546	672	748
Wanamingo village	540	496	449
Warsaw twp.	568	622	732
Welch twp.	510	488	558
Zumbrota twp.	639	649	700
Zumbrota village	1,830	1,686	1,386
GRANT COUNTY	8,870	9,542	9,828
Ashby village	426	443	384
Barrett village	345	402	384
Delaware twp.	253	281	352
Elbow Lake twp.	291	336	371
Elbow Lake village	1,521	1,398	1,150
Elk Lake twp.	365	396	422
Erdahl twp.	456	518	619
Gorton twp.	225	276	286
Herman village	764	752	703
Hoffman village	605	575	504
Land twp.	420	453	485
Lawrence twp.	228	251	308
Lien twp.	290	367	398
Logan twp.	267	298	318
Macsville twp.	307	329	334
Norcross village	153	179	180
North Ottawa twp.	194	228	316
Pelican Lake twp.	319	407	445
Pomme de Terre twp.	282	319	399
Roseville twp.	302	343	386
Sanford twp.	282	349	381
Stony Brook twp.	322	358	430
Wendell village	253	284	273
HENNEPIN COUNTY	842,854	676,579	568,899
Bloomington village[24]	50,498	9,902	3,647
Brooklyn Center village[24]	24,356	4,284	1,870
Brooklyn Park village[24]	10,197	...	...
Champlin twp.	822	572	816

See footnotes at end of table, p. 26.

Table 7.—POPULATION OF COUNTIES, BY MINOR CIVIL DIVISIONS: 1940 TO 1960—Con.

["U" denotes an unincorporated place. For changes in boundaries, etc., between 1940 and 1950, see table 6 for this State in *U. S. Census of Population: 1950*, Vol. I or II. Total population of a place located in 2 or more minor civil divisions appears in table 8. Minor civil division figures for 1950 and 1940 do not necessarily add to county totals]

County and minor civil division	1960	1950	1940
HENNEPIN COUNTY--Con.			
Champlin village	1,271	828	...
Corcoran village[24]	1,237	1,135	1,225
Crystal village[24]	24,283	5,713	2,373
Dayton twp.	804	715	741
Dayton village (pt.)	398	331	227
Deephaven village[24]	3,286	1,823	1,026
Eden Prairie twp.[24]	3,233	1,384	1,221
Edina village	28,501	9,744	5,855
Excelsior village[24]	2,020	1,763	1,422
Golden Valley village	14,559	5,551	2,048
Greenfield village[24]	639	637	694
Greenwood village[24]	520	...	...
Hanover village (pt.)	85	87	95
Hassan twp.	750	639	756
Hopkins city[24]	11,370	7,595	4,100
Independence village[24]	1,446	1,203	1,207
Long Lake village[24]	996	399	260
Loretto village	271	179	...
Maple Grove village[24]	2,213	1,778	1,251
Maple Plain village	754	479	360
Medicine Lake village[24]	323	284	...
Medina village[24]	1,472	1,166	1,045
Minneapolis city	482,872	521,718	492,370
Minnetonka village[24]	25,037	...	...
Minnetonka Beach city	544	376	229
Minnetrista twp.[24]	2,211	1,966	1,302
Morningside village	1,981	1,699	1,282
Mound village[24]	5,440	2,061	1,189
New Hope village[24]	3,552	...	...
Orono village[24]	5,643	...	...
Osseo village[24]	2,104	1,167	738
Plymouth village[24]	9,576	...	...
Richfield village[24]	42,523	17,502	3,778
Robbinsdale city	16,381	11,289	6,018
Rockford village (pt.)	43	17	3
Rogers village	378	268	274
St. Anthony village (pt.)	4,744	...	...
St. Bonifacius village	576	438	363
St. Louis Park city[24]	43,310	22,644	7,737
Shorewood village[24]	3,197	...	...
Spring Park village[24]	668	...	...
Tonka Bay village	1,204	899	361
Wayzata city[24]	3,219	1,791	1,473
Woodland village	449	411	...
Fort Snelling Area	898	2,584	2,972
HOUSTON COUNTY	16,588	14,435	14,735
Black Hammer twp.	435	535	702
Brownsville twp.	771	692	711
Brownsville village	382	330	298
Caledonia twp.	620	606	672
Caledonia village	2,563	2,243	1,985
Crooked Creek twp.	359	346	407
Eitzen village	181	151	...
Hokah twp.	1,027	945	916
Hokah village	685	643	546
Houston twp.	414	459	509
Houston village	1,082	973	977
Jefferson twp.[25]	207	200	254
La Crescent twp.[25]	785	530	371
La Crescent village[25]	2,624	1,229	815
Mayville twp.	456	511	585
Money Creek twp.	427	476	584
Mound Prairie twp.	504	483	566
Sheldon twp.	366	417	488
Spring Grove twp.[25]	582	669	778
Spring Grove village[25]	1,342	1,093	967
Union twp.	385	345	392
Wilmington twp.	608	635	767
Winnebago twp.	432	437	690
Yucatan twp.	418	460	599
HUBBARD COUNTY[26]	9,962	11,085	11,085
Akeley twp.	273	318	400
Akeley village	434	525	566
Arago twp.	253	310	271
Badoura twp.	130	160	257
Clover twp.	118	120	157
Crow Wing Lake twp.	112	135	144
Farden twp.	244	270	333
Fern twp.	144	165	222
Guthrie twp.	283	324	400
Hart Lake twp.	259	293	369
Helga twp.	310	398	420
Hendrickson twp.	101	163	159
Henrietta twp.	611	603	518
Hubbard twp.	352	438	433
Lake Alice twp.	114	107	84
Lake Emma twp.	268	394	320
Lake George twp.	267	245	202
Lake Hattie twp.	90	111	180
Lakeport twp.	209	289	298
Laporte village	155	189	213
Mantrap twp.	192	225	214
Nevis twp.	354	358	351
Nevis village	344	332	358
HUBBARD COUNTY--Con.			
Park Rapids village[26]	3,047	3,027	2,643
Rockwood twp.	129	131	215
Schoolcraft twp.	74	86	91
Straight River twp.	344	472	448
Thorpe twp.	34	44	49
Todd twp.[26]	507	494	379
White Oak twp.	170	281	319
Unorganized territory	40	78	72
ISANTI COUNTY	13,530	12,123	12,950
Athens twp.	455	468	467
Bradford twp.	539	507	571
Braham village	728	697	578
Cambridge twp.	2,167	888	2,285
Cambridge village[27]	2,728	1,790	1,592
Dalbo twp.	524	675	761
Isanti twp.[27]	1,172	755	882
Isanti village[27]	521	422	354
Maple Ridge twp.	531	678	839
North Branch twp.	693	739	773
Oxford twp.	251	214	290
Spencer Brook twp.	499	429	576
Springvale twp.	580	610	690
Stanchfield twp.	811	861	989
Stanford twp.	714	563	651
Wyanett twp.	617	639	652
ITASCA COUNTY	38,006	33,321	32,996
Alvwood twp.	71	121	261
Arbo twp.	632	418	343
Ardenhurst twp.	124	208	247
Balsam twp.	351	288	301
Bass Brook twp.	830	464	416
Bearville twp.	101	132	170
Bigfork twp.[28]	371	830	795
Bigfork village[28]	464	463	382
Blackberry twp.	453	327	334
Bovey village	1,086	1,320	1,355
Bowstring twp.	111	174	201
Carpenter twp.	300	321	391
Cohasset village	605	484	389
Coleraine village	1,346	1,321	1,325
Cooley village	87	113	159
Deer River twp.	412	365	444
Deer River village	992	1,033	987
Effie village	195	202	...
Feeley twp.	241	193	249
Good Hope twp.	140	211	311
Goodland twp.	413	338	437
Grand Rapids twp.	10,188	7,415	5,742
Grand Rapids village[28]	7,265	6,019	4,875
La Prairie village	243	88	69
Grattan twp.	62	65	96
Greenway twp.	2,792	2,610	2,354
Calumet village	799	854	946
Marble village	879	867	792
Harris twp.	1,530	667	531
Iron Range twp.	673	633	668
Taconite village[28]	376	322	375
Keewatin village	1,651	1,807	1,942
Kinghurst twp.	127	134	190
Lake Jessie twp.	238	270	351
Lawrence twp.	522	487	376
Liberty twp.	73	74	164
Lone Pine twp.	635	373	177
Marcell twp.	286	357	339
Max twp.[28]	182	350	350
Moose Park twp.	91	126	204
Morse twp.	481	434	512
Nashwauk twp.	2,653	2,759	2,918
Nashwauk village	1,712	2,029	2,228
Nore twp.	63	95	146
Oteneagen twp.	177	190	201
Pomroy twp.	45	63	126
Sago twp.	205	237	296
Sand Lake twp.	137	127	175
Spang twp.	187	189	212
Squaw Lake village[28]	129	132	...
Stokes twp.	157	176	182
Third River twp.	52	63	109
Trout Lake twp.	719	624	569
Wabana twp.	208	124	130
Warba village	162	125	124
Wawina twp.	132	200	334
Wirt twp.	140	170	213
Zemple village	82	87	165
Unorganized territory	3,902	3,427	3,985
JACKSON COUNTY	15,501	16,306	16,805
Alba twp.	405	441	471
Alpha village	207	230	229
Belmont twp.	392	504	572
Christiania twp.	482	574	600
Delafield twp.	433	470	518
Des Moines twp.[29]	496	521	558
Enterprise twp.	451	513	576
JACKSON COUNTY--Con.			
Ewington twp.	502	506	532
Heron Lake twp.	548	580	630
Heron Lake village[29]	852	837	852
Hunter twp.	533	537	625
Jackson city[29]	3,370	3,313	2,840
Kimball twp.	417	445	531
La Crosse twp.	403	413	473
Lakefield village	1,789	1,651	1,699
Middletown twp.	445	480	536
Minneota twp.	448	476	519
Okabena village	244	236	210
Petersburg twp.	543	615	714
Rost twp.	449	525	571
Round Lake twp.	431	488	502
Sioux Valley twp.	451	530	526
Weimer twp.[29]	324	395	382
West Heron Lake twp.	345	436	453
Wilder village	107	118	127
Wisconsin twp.	434	472	559
KANABEC COUNTY	9,007	9,192	9,651
Ann Lake twp.	221	218	211
Arthur twp.	651	565	643
Brunswick twp.	721	759	967
Comfort twp.	534	641	828
Ford twp.	120	172	173
Grass Lake twp.	714	742	858
Grasston village	146	154	144
Hay Brook twp.	105	115	160
Hillman twp.	278	286	373
Kanabec twp.	399	431	493
Knife Lake twp.	443	530	560
Kroschel twp.	235	282	246
Mora village	2,329	2,018	1,494
Ogilvie village	376	362	438
Peace twp.	355	400	411
Pomroy twp.	304	382	423
Quamba village[30]	95	...	...
South Fork twp.	549	577	566
Whited twp.[30]	432	558	663
KANDIYOHI COUNTY	29,987	28,644	26,524
Arctander twp.	450	520	599
Atwater village	899	880	815
Blomkest village[31]	171	...	...
Burbank twp.	369	413	485
Colfax twp.	341	415	473
Dovre twp.	830	721	599
East Lake Lillian twp.	412	429	525
Edwards twp.[31]	437	458	465
Fahlun twp.	432	442	478
Gennessee twp.	475	509	534
Green Lake twp.	673	659	597
Harrison twp.	518	508	556
Holland twp.[31]	611	956	952
Irving twp.	550	608	676
Kandiyohi twp.	489	534	531
Kandiyohi village	312	293	271
Lake Andrew twp.	461	445	511
Lake Elizabeth twp.	397	383	429
Lake Lillian twp.	435	473	484
Lake Lillian village	335	358	271
Mamre twp.	375	481	527
New London twp.[31]	1,110	976	966
New London village[31]	721	726	578
Norway Lake twp.[31]	412	652	684
Pennock village	257	238	219
Prinsburg village[31]	462	...	...
Raymond village[31]	608	580	487
Regal village	53	64	...
Roseland twp.[31]	655	847	845
Roseville twp.	417	433	545
St. Johns twp.	466	442	471
Spicer village	589	566	480
Sunburg village[31]	161	...	...
Whitefield twp.	623	619	602
Willmar city[31]	10,417	9,410	7,623
Willmar twp.[31]	3,064	2,606	2,246
KITTSON COUNTY	8,343	9,649	10,717
Arveson twp.	116	119	205
Cannon twp.	74	78	114
Caribou twp.	70	113	224
Clow twp.	124	174	197
Davis twp.	97	144	167
Deerwood twp.	224	224	287
Donaldson village	64	128	120
Granville twp.	163	211	318
Hallock twp.[32]	150	142	185
Hallock village[32]	1,527	1,552	1,353
Halma village	115	177	158
Hampden twp.	111	117	196
Hazelton twp.	210	262	329
Hill twp.	125	131	171
Humboldt village	169	143	139
Jupiter twp.	250	339	428

See footnotes at end of table, p. 26.

Table 7.—POPULATION OF COUNTIES, BY MINOR CIVIL DIVISIONS: 1940 TO 1960—Con.

["U" denotes an unincorporated place. For changes in boundaries, etc., between 1940 and 1950, see table 6 for this State in *U. S. Census of Population: 1950*, Vol. I or II. Total population of a place located in 2 or more minor civil divisions appears in table 8. Minor civil division figures for 1950 and 1940 do not necessarily add to county totals]

County and minor civil division	1960	1950	1940
KITTSON COUNTY--Con.			
Karlstad village	720	804	501
Kennedy village	458	480	338
Lake Bronson village	421	438	350
Lancaster village	462	536	473
McKinley twp	71	88	113
North Red River twp	86	98	...
Norway twp	140	216	274
Pelan twp	89	106	137
Percy twp	47	97	325
Poppleton twp	220	288	342
Richardville twp	196	246	333
St. Joseph twp	124	172	215
St. Vincent twp	307	338	409
St. Vincent village	217	272	327
Skane twp	114	161	204
South Red River twp	55	86	...
Spring Brook twp	191	225	268
Svea twp	116	95	157
Tegner twp	128	135	205
Teien twp	297	331	393
Thompson twp	256	314	440
Unorganized territory	39	69	85
KOOCHICHING COUNTY	18,190	16,910	16,930
Big Falls village	526	441	509
International Falls city[33]	6,778	6,269	5,626
Island View village	13	18	...
Littlefork village	805	671	608
Mizpah village	140	166	173
Nett River twp	16	32	37
Northome village	291	349	343
Ranier village	262	227	228
South International Falls village	2,479	1,840	1,299
Unorganized territory	6,880	6,897	5,796
LAC QUI PARLE COUNTY	13,330	14,545	15,509
Agassiz twp	315	383	401
Arena twp	343	402	421
Augusta twp.[34]	279	353	357
Baxter twp	418	469	494
Bellingham village	327	388	456
Boyd village	419	496	523
Camp Release twp	338	401	436
Cerro Gordo twp	371	417	529
Dawson city[34]	1,766	1,834	1,646
Freeland twp	365	359	436
Garfield twp	303	384	398
Hamlin twp	374	409	466
Hantho twp	250	254	351
Lac qui Parle twp	314	389	469
Lake Shore twp	434	510	591
Louisburg village	91	93	94
Madison city[34]	2,380	2,303	2,312
Madison twp.[34]	540	529	509
Manfred twp	268	285	360
Marietta village[34]	327	380	400
Maxwell twp	324	406	441
Mehurin twp	290	317	333
Nassau village[34]	182	205	208
Perry twp	299	395	452
Providence twp	409	436	464
Riverside twp.[34]	414	481	526
Ten Mile Lake twp	349	410	476
Walter twp	392	405	464
Yellow Bank twp	449	452	496
Ortonville city (pt.)	...	...	...
LAKE COUNTY	13,702	7,781	6,956
Beaver Bay twp.[35]	942	580	381
Beaver Bay village[35]	287	...	...
Crystal Bay twp	882	261	176
Fall Lake twp	242	249	270
Silver Bay village[35]	3,723	...	...
Silver Creek twp	879	640	581
Two Harbors city	4,695	4,400	4,046
Unorganized territory	2,052	1,651	1,502
LAKE OF THE WOODS COUNTY	4,304	4,955	5,975
Baudette village[36]	1,597	929	1,017
Williams village	317	414	376
Unorganized territory	2,390	3,192	3,840
LE SUEUR COUNTY	19,906	19,088	19,227
Cleveland twp	600	567	621
Cleveland village	389	325	313
Cordova twp	538	682	766
Derrynane twp	732	784	904
Elysian twp	644	677	744
Elysian village	382	402	382
Heidelberg village	44	61	71
Kasota twp	801	797	838
Kasota village	649	600	604
Kilkenny twp.[37]	541	624	689
Kilkenny village[37]	221	174	214
Lanesburgh twp	843	772	846
LE SUEUR COUNTY--Con.			
Le Center village[37]	1,597	1,314	1,232
Le Sueur city	3,310	2,713	2,302
Lexington twp.[37]	838	1,010	1,114
Montgomery city[37]	2,118	1,913	1,741
Montgomery twp.[37]	719	725	777
New Prague city (pt.)	919	830	704
Ottawa twp	310	283	315
Sharon twp	623	653	770
Tyrone twp	669	707	751
Washington twp	236	257	293
Waterville city	1,623	1,627	1,600
Waterville twp	560	591	636
LINCOLN COUNTY	9,651	10,150	10,797
Alta Vista twp	380	343	450
Arco village	140	178	243
Ash Lake twp	363	388	418
Diamond Lake twp	375	424	483
Drammen twp	387	420	511
Hansonville twp	270	307	309
Hendricks twp.[38]	377	453	497
Hendricks village[38]	797	781	740
Hope twp.[38]	670	687	757
Ivanhoe village	719	682	606
Lake Benton twp	357	387	429
Lake Benton village	905	863	961
Lake Stay twp	339	416	439
Limestone twp	353	377	417
Marble twp	447	439	471
Marshfield twp	397	477	528
Royal twp	421	452	509
Shaokatan twp	374	448	451
Tyler village[38]	1,138	1,121	1,005
Verdi twp	437	507	573
LYON COUNTY	22,655	22,253	21,569
Amiret twp	439	492	581
Balaton village	723	723	713
Clifton twp	425	427	498
Coon Creek twp	409	429	502
Cottonwood village	717	709	690
Custer twp	401	465	814
Eidsvold twp	407	385	447
Fairview twp	685	569	559
Florence village	87	137	149
Garvin village	205	264	...
Ghent village	326	336	341
Grandview twp	449	438	533
Island Lake twp	354	383	435
Lake Marshall twp.[39]	822	688	517
Lucas twp	390	379	445
Lynd twp.[39]	379	680	723
Lynd village[39]	259	...	...
Lyons twp	356	416	469
Marshall city[39]	6,681	5,923	4,590
Minneota village	1,297	1,274	1,065
Monroe twp.[39]	441	493	527
Nordland twp	418	388	458
Rock Lake twp	374	406	453
Russell village	449	508	464
Shelburne twp	440	432	510
Sodus twp	423	430	477
Stanley twp	375	407	432
Taunton village	233	217	207
Tracy city[39]	2,862	3,020	3,085
Vallers twp	410	388	405
Westerheim twp	419	447	480
McLEOD COUNTY	24,401	22,198	21,380
Acoma twp	788	673	670
Bergen twp	793	872	1,055
Biscay village	70	90	...
Brownton village[40]	698	696	723
Collins twp	589	650	710
Glencoe city[40]	3,216	2,801	2,387
Glencoe twp.[40]	857	741	826
Hale twp	997	965	1,076
Hassen Valley twp.[40]	721	749	845
Helen twp	728	807	821
Hutchinson city[40]	6,207	4,690	3,887
Hutchinson twp.[40]	963	894	915
Lester Prairie village	966	663	423
Lynn twp.[40]	708	794	828
Penn twp	518	548	633
Plato village	280	263	283
Rich Valley twp	849	912	982
Round Grove twp	471	557	632
Silver Lake village	646	603	604
Stewart village	676	695	636
Sumter twp.[40]	519	591	659
Winsted twp	978	1,003	1,125
Winsted village	1,163	941	660
MAHNOMEN COUNTY	6,341	7,059	8,054
Beaulieu twp	292	327	378
Bejou twp	236	230	252
Bejou village	164	173	200
MAHNOMEN COUNTY--Con.			
Chief twp	240	286	377
Clover twp	174	211	267
Gregory twp	202	211	211
Heier twp	234	264	368
Island Lake twp	328	392	533
La Garde twp	223	257	267
Lake Grove twp	375	418	473
Mahnomen village	1,462	1,464	1,429
Marsh Creek twp	253	229	292
Oakland twp	193	282	366
Pembina twp	630	639	707
Popple Grove twp	250	291	304
Rosedale twp	273	314	404
Waubun village	350	426	438
Unorganized territory	462	645	788
MARSHALL COUNTY	14,262	16,125	18,364
Agder twp	143	188	203
Alma twp	231	271	364
Alvarado village	282	317	336
Argyle village	789	846	857
Augsburg twp	207	243	320
Big Woods twp	226	283	380
Bloomer twp	168	204	276
Boxville twp	90	74	89
Cedar twp	171	209	224
Como twp	78	106	96
Comstock twp	264	310	318
Donnelly twp	65	67	116
Eagle Point twp	168	211	265
East Park twp	42	79	163
East Valley twp	85	106	127
Eckvoll twp	116	124	110
Espelie twp	101	128	159
Excel twp	299	321	425
Foldahl twp	181	217	256
Fork twp	144	169	221
Grand Plain twp	116	131	126
Grygla village	192	216	183
Holt twp	201	268	370
Holt village	114	172	209
Huntly twp	102	120	159
Lincoln twp	199	310	338
Linsell twp	48	89	122
McCrea twp	279	347	386
Marsh Grove twp	185	245	330
Middle River twp	195	219	308
Middle River village	414	356	328
Moose River twp	88	128	149
Moylan twp	159	201	218
Nelson Park twp	246	266	335
New Folden twp	209	308	395
Newfolden village	370	367	300
New Maine twp	219	279	383
New Solum twp	274	311	471
Oak Park twp	314	396	560
Oslo village	372	440	392
Parker twp	129	135	195
Rollis twp	200	293	342
Sinnott twp	158	167	262
Spruce Valley twp	309	336	401
Stephen village	858	877	673
Strandquist village	160	208	180
Tamarac twp	142	203	308
Thief Lake twp	110	123	167
Valley twp	250	300	411
Vega twp	269	381	465
Veldt twp	64	93	128
Viking twp	288	303	337
Viking village	128	130	146
Wanger twp	273	311	389
Warren city	2,007	1,779	1,639
Warrenton twp	169	189	218
West Valley twp	252	285	274
Whiteford twp	67	95	101
Wright twp	272	275	361
Unorganized territory	11	...	...
MARTIN COUNTY	26,986	25,655	24,656
Cedar twp	463	511	579
Center Creek twp	518	614	653
Ceylon village	554	618	549
Dunnell village	260	242	239
East Chain twp	629	687	793
Elm Creek twp	440	444	524
Fairmont city[41]	9,745	8,193	6,988
Fairmont twp.[41]	1,722	1,330	968
Fox Lake twp	494	558	634
Fraser twp	569	593	618
Galena twp.[41]	436	507	507
Granada village	418	403	431
Jay twp	503	543	609
Lake Belt twp	497	523	640
Lake Fremont twp	466	549	587
Manyaska twp	534	587	622
Nashville twp	465	533	629
Northrop village[41]	189	157	134

See footnotes at end of table, p. 26.

Table 7.—POPULATION OF COUNTIES, BY MINOR CIVIL DIVISIONS: 1940 TO 1960—Con.

["U" denotes an unincorporated place. For changes in boundaries, etc., between 1940 and 1950, see table 6 for this State in *U. S. Census of Population: 1950*, Vol. I or II. Total population of a place located in 2 or more minor civil divisions appears in table 8. Minor civil division figures for 1950 and 1940 do not necessarily add to county totals]

County and minor civil division	1960	1950	1940
MARTIN COUNTY--Con.			
Ormsby village (pt.)	68	62	85
Pleasant Prairie twp	582	606	667
Rolling Green twp	515	589	585
Rutland twp	672	612	662
Sherburn village	1,227	1,221	1,030
Silver Lake twp	599	636	739
Tenhassen twp	536	568	618
Trimont village[41]	942	...	...
Truman village	1,256	1,106	984
Waverly twp	440	489	557
Welcome village	733	712	630
Westford twp	514	586	604
MEEKER COUNTY	18,887	18,966	19,277
Acton twp.[42]	479	530	618
Cedar Mills twp.[42]	663	696	868
Cedar Mills village[42]	96	99	...
Collinwood twp	685	745	843
Cosmos twp	477	442	496
Cosmos village	487	382	357
Danielson twp	467	562	596
Darwin twp	472	526	540
Darwin village	273	273	224
Dassel twp	639	614	763
Dassel village	863	962	872
Eden Valley village (pt.)	523	510	443
Ellsworth twp	513	498	663
Forest City twp	637	668	710
Forest Prairie twp.[42]	787	889	958
Greenleaf twp	582	567	654
Grove City village[42]	466	481	447
Harvey twp	501	527	587
Kingston twp	1,153	1,316	1,628
Litchfield city	5,078	4,608	3,920
Litchfield twp	591	545	530
Manannah twp	653	748	784
Swede Grove twp	484	506	546
Union Grove twp	574	613	646
Watkins village[42]	744	659	584
MILLE LACS COUNTY	14,560	15,165	15,558
Bock village	91	96	125
Bogus Brook twp	780	868	980
Borgholm twp	837	859	983
Bradbury twp	149	200	267
Dailey twp	192	212	236
East Side twp	353	349	333
Foreston village	266	301	300
Greenbush twp	686	721	886
Hayland twp	265	323	461
Isle village[43]	529	674	567
Isle Harbor twp.[43]	356	372	425
Kathio twp	651	720	756
Lewis twp	44	52	83
Milaca twp.[43]	729	790	887
Milaca village[43]	1,821	1,917	1,627
Milo twp	925	956	1,103
Mudgett twp	121	147	146
Onamia twp	473	519	550
Onamia village	645	704	619
Page twp	457	480	522
Pease village	191	179	126
Princeton twp	983	888	857
Princeton village	2,353	2,108	1,865
South Harbor twp	491	528	581
Wahkon village	172	202	273
MORRISON COUNTY	26,641	25,832	27,473
Agram twp	236	215	237
Belle Prairie twp.[44]	1,113	692	718
Bellevue twp	490	524	634
Bowlus village	263	233	304
Buckman twp	743	744	854
Buckman village	166	173	186
Buh twp	579	539	603
Clough twp	104	189	245
Culdrum twp	557	559	664
Cushing twp	341	395	560
Darling twp.[44]	530	599	693
Elmdale twp	879	940	1,263
Elmdale village	88	119	...
Flensburg village	280	281	275
Genola village	108	79	87
Granite twp	542	490	577
Green Prairie twp	488	372	437
Harding village[44]	111	124	117
Hillman twp	156	176	223
Hillman village	80	85	110
Lakin twp	404	504	539
Lastrup village	138	158	128
Leigh twp	175	198	199
Little Falls city[44]	7,551	6,717	6,047
Little Falls twp.[44]	678	471	537
Morrill twp	589	642	678
Motley twp	98	111	98
Motley village	430	435	368
Mount Morris twp	98	121	158
Parker twp	519	610	663
Pierz twp	542	479	550
MORRISON COUNTY--Con.			
Pierz village	816	856	714
Pike Creek twp	887	956	1,144
Platte twp	379	367	457
Pulaski twp.[44]	275	326	333
Rail Prairie twp	109	195	303
Randall village[44]	516	425	362
Richardson twp	325	340	377
Ripley twp	486	553	661
Rosing twp	59	122	139
Royalton village	580	500	518
Scandia Valley twp	420	299	398
Sobieski village	190	189	171
Swan River twp	721	825	954
Swanville twp	582	622	768
Swanville village	342	373	417
Two Rivers twp	522	544	658
Upsala village	356	366	347
MOWER COUNTY	48,498	42,277	36,113
Adams twp	651	601	654
Adams village	806	663	674
Austin city[45]	27,908	23,100	18,307
Austin twp	3,052	2,221	1,440
Bennington twp	332	462	446
Brownsdale village[45]	622	493	355
Clayton twp	328	367	420
Dexter twp	530	545	605
Dexter village	313	316	303
Elkton village	147	141	117
Frankford twp	425	454	471
Grand Meadow twp	549	533	536
Grand Meadow village	837	766	700
Lansing twp	2,101	1,690	1,696
Le Roy twp.[45]	510	586	679
Le Roy village[45]	971	959	752
Lodi twp	451	429	507
Lyle twp	584	574	627
Lyle village	607	609	513
Mapleview village	381	435	...
Marshall twp	515	545	549
Nevada twp	557	524	585
Pleasant Valley twp	399	404	442
Racine twp.[45]	521	742	789
Racine village[45]	180	...	...
Red Rock twp.[45]	1,019	898	738
Rose Creek village	351	314	261
Sargeant twp	461	472	514
Sargeant village	113	121	138
Taopi village	92	118	151
Udolpho twp	595	613	673
Waltham twp	626	616	652
Waltham village	207	212	172
Windom twp	757	754	647
MURRAY COUNTY	14,743	14,801	15,060
Avoca village	226	281	323
Belfast twp	437	530	595
Bondin twp	501	530	552
Cameron twp	411	483	454
Chanarambie twp.[46]	497	494	525
Chandler village	388	331	363
Currie village	438	551	524
Des Moines River twp	398	428	502
Dovray twp	547	634	644
Dovray village	113	127	128
Ellsborough twp	473	516	534
Fenton twp	480	476	454
Fulda village	1,202	1,149	984
Hadley village	151	139	162
Holly twp	359	409	491
Iona twp	412	470	579
Iona village	328	355	365
Lake Sarah twp	389	364	464
Lake Wilson village[46]	436	434	421
Leeds twp	393	413	515
Lime Lake twp	448	479	468
Lowville twp	405	414	436
Mason twp	422	534	617
Moulton twp	671	544	555
Murray twp	514	481	492
Shetek twp	393	507	517
Skandia twp	368	421	421
Slayton twp.[46]	569	547	516
Slayton village[46]	2,487	1,887	1,587
NICOLLET COUNTY	23,196	20,929	18,282
Belgrade twp.[47]	1,106	910	914
Bernadotte twp	559	503	609
Brighton twp	251	258	270
Courtland twp	626	620	658
Courtland village	239	251	291
Granby twp	454	383	456
Lafayette twp	773	775	835
Lafayette village	516	438	400
Lake Prairie twp	830	793	894
New Sweden twp	592	553	617
Nicollet twp.[47]	598	595	546
Nicollet village[47]	493	493	434
North Mankato city[47]	5,927	4,788	3,517
NICOLLET COUNTY--Con.			
Oshawa twp	466	491	548
Ridgely twp	216	269	285
St. Peter city[47]	8,484	7,754	5,870
Traverse twp.[47]	450	424	475
West Newton twp	616	631	663
NOBLES COUNTY	23,365	22,435	21,215
Adrian village[48]	1,215	1,115	1,066
Bigelow twp	478	518	555
Bigelow village	256	238	250
Bloom twp	444	474	526
Brewster village	500	478	467
Dewald twp	474	494	523
Dundee village	148	179	222
Elk twp	491	522	540
Ellsworth village	634	630	660
Graham Lakes twp	448	479	485
Grand Prairie twp	388	433	474
Hersey twp	414	427	464
Indian Lake twp	429	449	436
Kinbrae village	55	85	107
Larkin twp	483	463	498
Leota twp	702	705	632
Lismore twp	454	459	491
Lismore village	306	317	311
Little Rock twp	478	496	527
Lorain twp	521	593	525
Olney twp.[48]	463	459	501
Ransom twp	516	510	565
Round Lake village	449	435	430
Rushmore village	382	368	423
Seward twp	462	465	547
Summit Lake twp	592	639	657
Westside twp.[48]	450	455	515
Wilmont twp	555	557	591
Wilmont village	473	473	361
Worthington city[48]	9,015	7,923	5,918
Worthington twp.[48]	690	597	948
NORMAN COUNTY	11,253	12,909	14,746
Ada city	2,064	2,121	1,938
Anthony twp	239	258	326
Bear Park twp	414	535	662
Borup village[49]	145	...	...
Flom twp	421	550	658
Fossum twp	319	393	526
Gary village	262	278	300
Good Hope twp	148	175	198
Green Meadow twp	263	239	314
Halstad twp.[49]	333	428	584
Halstad village[49]	639	635	570
Hegne twp	160	192	268
Hendrum twp.[49]	305	403	520
Hendrum village[49]	305	352	341
Home Lake twp	252	332	394
Lake Ida twp	243	245	346
Lee twp	274	313	450
Lockhart twp	208	274	345
McDonaldsville twp	300	317	381
Mary twp	266	315	397
Perley village	165	204	246
Pleasant View twp	278	341	391
Rockwell twp	135	174	181
Shelly twp	355	480	594
Shelly village	310	329	344
Spring Creek twp	149	190	216
Strand twp	226	235	299
Sundal twp	261	322	402
Twin Valley village[49]	841	899	844
Waukon twp	363	418	496
Wild Rice twp.[49]	432	571	732
Winchester twp.[49]	178	391	483
OLMSTED COUNTY	65,532	48,228	42,658
Byron village	660	385	341
Cascade twp.[50]	1,948	1,331	956
Chatfield city (pt.)	601	487	491
Dover twp	511	524	529
Dover village	312	263	269
Elmira twp	435	476	481
Eyota twp	563	490	554
Eyota village	558	495	438
Farmington twp	569	598	621
Haverhill twp.[50]	842	655	684
High Forest twp.[50]	981	943	878
Kalmar twp	835	825	785
Marion twp	4,650	1,571	789
New Haven twp	910	902	1,022
Orion twp	444	470	585
Oronoco twp	1,167	1,014	777
Pleasant Grove twp	780	804	879
Quincy twp	487	469	544
Rochester city[50]	40,663	29,885	26,312
Rochester twp.[50]	3,912	2,334	1,486
Golden Hill (U)	2,190	...	...
Rock Dell twp	539	626	703
Salem twp	826	848	819
Stewartville village[50]	1,670	1,193	1,025
Viola twp	669	640	690

See footnotes at end of table, p. 26.

Table 7.—POPULATION OF COUNTIES, BY MINOR CIVIL DIVISIONS: 1940 TO 1960—Con.

["U" denotes an unincorporated place. For changes in boundaries, etc., between 1940 and 1950, see table 6 for this State in *U. S. Census of Population: 1950*, Vol. I or II. Total population of a place located in 2 or more minor civil divisions appears in table 8. Minor civil division figures for 1950 and 1940 do not necessarily add to county totals]

County and minor civil division	1960	1950	1940
OTTER TAIL COUNTY	48,960	51,320	53,192
Aastad twp.	318	364	416
Amor twp.	366	413	357
Aurdal twp.[51]	578	561	609
Battle Lake village	733	714	623
Blowers twp.	398	486	618
Bluffton twp.	759	749	831
Bluffton village	211	239	234
Buse twp.[51]	478	405	557
Butler twp.	367	400	472
Candor twp.	305	355	464
Carlisle twp.	326	299	328
Clitherall twp.	377	445	488
Clitherall village	138	175	172
Compton twp.	604	563	650
Corliss twp.	472	482	526
Dalton village	239	279	226
Dane Prairie twp.	451	425	531
Dead Lake twp.	344	452	511
Deer Creek twp.	386	523	616
Deer Creek village	312	349	405
Dent village	176	187	204
Dora twp.	424	406	494
Dunn twp.	381	454	519
Eagle Lake twp.	361	489	539
Eastern twp.	339	444	473
Edna twp.	379	418	515
Effington twp.	416	536	732
Elizabeth twp.	386	443	475
Elizabeth village	168	168	176
Elmo twp.	458	520	607
Erhard village	150	145	...
Erhards Grove twp.	404	478	715
Everts twp.	430	348	384
Fergus Falls city[51]	13,733	12,917	10,848
Fergus Falls twp.	538	451	470
Folden twp.	402	427	538
Friberg twp.	495	540	681
Girard twp.	296	364	414
Gorman twp.	433	410	504
Henning twp.	472	498	489
Henning village	980	1,004	948
Hobart twp.[51]	444	385	400
Homestead twp.	374	439	529
Inman twp.	388	495	588
Leaf Lake twp.	496	610	658
Leaf Mountain twp.	341	508	583
Lida twp.	402	419	440
Maine twp.	507	614	692
Maplewood twp.	423	528	726
New York Mills village	828	977	771
Newton twp.	748	876	1,020
Nidaros twp.	320	398	582
Norwegian Grove twp.	394	435	540
Oak Valley twp.	459	576	662
Orwell twp.	272	302	358
Oscar twp.	368	377	420
Otter Tail twp.	174	163	206
Otter Tail village	164	237	254
Otto twp.	399	461	620
Paddock twp.	409	556	649
Parkers Prairie twp.	368	474	556
Parkers Prairie village	884	900	781
Pelican twp.	513	502	585
Pelican Rapids village	1,693	1,676	1,560
Perham twp.	405	414	565
Perham village	2,019	1,926	1,534
Pine Lake twp.	306	395	489
Richville village	91	141	233
Rothsay village (pt.)[51]	134	118	...
Rush Lake twp.	405	407	514
St. Olaf twp.	437	467	544
Scambler twp.	365	357	388
Star Lake twp.	404	497	585
Sverdrup twp.	507	578	662
Tordenskjold twp.	470	523	599
Trondhjem twp.[51]	332	382	515
Tumuli twp.	389	407	446
Underwood village	314	336	353
Urbank village	177	162	...
Vergas village[51]	292	301	351
Vining village	136	180	176
Western twp.	275	301	332
Woodside twp.	362	434	601
PENNINGTON COUNTY	12,468	12,965	12,913
Black River twp.	114	130	140
Bray twp.	111	125	164
Clover Leaf twp.	134	120	144
Deer Park twp.	182	222	267
Goodridge twp.	63	98	122
Goodridge village	134	144	174
Hickory twp.	151	188	304
Highlanding twp.	244	321	401
Kratka twp.	199	226	289
Mayfield twp.	108	128	187
Norden twp.	209	255	318
North twp.[52]	992	1,089	1,059
Numedal twp.	123	138	127
PENNINGTON COUNTY--Con.			
Polk Centre twp.	114	133	158
Reiner twp.	128	181	229
River Falls twp.	204	260	323
Rocksbury twp.	676	659	685
St. Hilaire village	270	276	288
Sanders twp.	281	296	358
Silverton twp.	200	240	256
Smiley twp.	284	357	376
Star twp.	251	254	298
Thief River Falls city[52]	7,151	6,926	6,019
Wyandotte twp.	145	199	227
PINE COUNTY	17,004	18,223	21,478
Arlone twp.	218	251	279
Arna twp.	109	190	303
Askov village	331	387	312
Barry twp.	346	366	369
Birch Creek twp.	345	429	596
Bremen twp.	213	328	409
Brook Park twp.	326	346	399
Brook Park village	108	148	160
Bruno twp.	294	360	481
Bruno village	116	193	234
Chengwatana twp.	365	407	491
Clover twp.	135	165	189
Crosby twp.	85	125	134
Danforth twp.	68	101	114
Dell Grove twp.	459	537	710
Denham village	71	96	90
Finlayson twp.	386	461	517
Finlayson village	213	195	225
Fleming twp.	80	100	103
Henriette village	65	57	148
Hinckley twp.	566	629	685
Hinckley village	851	902	873
Kerrick twp.	269	300	465
Kerrick village	110	81	...
Kettle River twp.	810	746	1,062
Rutledge village	146	163	161
Willow River village	343	294	314
Mission Creek twp.	464	513	586
Munch twp.	110	196	236
New Dosey twp.	92	182	...
Nickerson twp.	129	117	141
Norman twp.	227	287	364
Ogema twp.	200	272	344
Park twp.	94	119	126
Partridge twp.	496	562	646
Pine City twp.	824	813	955
Pine City village	1,972	1,937	1,718
Pine Lake twp.	328	481	568
Pokegama twp.	961	967	1,172
Rock Creek twp.	728	892	1,033
Royalton twp.	599	608	783
Sandstone twp.	487	490	490
Sandstone village	1,552	1,097	1,559
Sturgeon Lake twp.	468	480	621
Sturgeon Lake village	151	189	215
Wilma twp.	46	71	154
Windemere twp.	374	392	489
Unorganized territory	30	40	79
PIPESTONE COUNTY	13,605	14,003	13,794
Aetna twp.	451	497	536
Altona twp.	408	434	493
Burke twp.	416	435	490
Eden twp.	522	539	584
Edgerton village	1,019	961	815
Elmer twp.	490	494	498
Fountain Prairie twp.	366	431	529
Grange twp.[53]	364	436	469
Gray twp.[53]	383	382	438
Hatfield village	95	110	73
Holland village[53]	264	263	303
Ihlen village	111	135	174
Jasper village (pt.)	749	723	777
Osborne twp.	500	527	584
Pipestone city[53]	5,324	5,269	4,682
Rock twp.	394	446	466
Ruthton village	476	534	480
Sweet twp.[53]	483	505	503
Trosky village	122	140	167
Troy twp.	455	465	480
Woodstock village	213	277	253
POLK COUNTY	36,182	35,900	37,734
Andover twp.	172	190	235
Angus twp.	218	244	286
Badger twp.	283	321	385
Belgium twp.	140	170	168
Beltrami village	186	199	213
Brandsvold twp.	345	442	526
Brandt twp.	140	139	136
Brislet twp.	128	132	174
Bygland twp.	324	363	506
Chester twp.	155	231	297
Climax village	310	271	253
Columbia twp.	437	599	774
Crookston city[54]	8,546	7,352	7,161
POLK COUNTY--Con.			
Crookston twp.	355	357	425
East Grand Forks city[54]	6,998	5,049	3,511
Eden twp.	357	386	541
Erskine village	614	608	581
Esther twp.	195	234	291
Euclid twp.	311	320	349
Fairfax twp.	293	312	376
Fanny twp.	164	166	204
Farley twp.	132	146	160
Fertile village[54]	968	890	907
Fisher twp.	502	566	740
Fisher village	326	302	333
Fosston village[54]	1,704	1,614	1,271
Garden twp.	430	541	627
Garfield twp.[54]	400	494	565
Gentilly twp.	426	421	480
Godfrey twp.	294	378	426
Grand Forks twp.[54]	259	203	375
Grove Park twp.	279	358	393
Gully twp.[54]	121	320	372
Gully village	168	183	164
Hammond twp.	77	88	142
Helgeland twp.	98	97	107
Higdem twp.	185	227	289
Hill River twp.	284	409	492
Hubbard twp.	238	330	421
Huntsville twp.	457	431	602
Johnson twp.	133	211	228
Kertsonville twp.	211	197	208
Keystone twp.	162	192	208
King twp.	302	355	444
Knute twp.	451	491	586
Lengby village	181	206	195
Lessor twp.	268	330	461
Liberty twp.	198	242	282
Lowell twp.[54]	414	726	784
McIntosh village	785	881	903
Mentor village	281	321	287
Nesbit twp.	198	210	236
Nielsville village	183	189	175
Northland twp.	340	363	421
Onstad twp.	166	191	215
Parnell twp.	128	136	159
Queen twp.	391	489	589
Reis twp.	206	249	250
Rhinehart twp.[54]	220	148	125
Roome twp.	282	321	395
Rosebud twp.[54]	365	461	537
Russia twp.	164	185	271
Sandsville twp.	106	134	230
Scandia twp.	145	140	191
Sletten twp.	296	354	453
Sullivan twp.	207	246	314
Tabor twp.	268	323	390
Tilden twp.	50	129	163
Trail village[54]	100	...	...
Tynsid twp.	112	124	173
Vineland twp.	229	272	403
Winger twp.	314	456	582
Winger village	292	283	301
Woodside twp.	341	564	650
POPE COUNTY	11,914	12,862	13,544
Bangor twp.	290	310	331
Barsness twp.	271	301	385
Ben Wade twp.	415	448	454
Blue Mounds twp.	333	396	446
Chippewa Falls twp.	318	423	453
Cyrus village	362	363	357
Farwell village	106	112	132
Gilchrist twp.	280	330	452
Glenwood city	2,631	2,666	2,564
Glenwood twp.	557	583	604
Grove Lake twp.	315	367	428
Hoff twp.	314	277	387
Lake Johanna twp.	197	304	398
Langhei twp.	347	398	487
Leven twp.	468	469	467
Long Beach village	236	181	119
Lowry village	294	285	273
Minnewaska twp.	209	256	272
New Prairie twp.	326	371	419
Nora twp.	369	392	448
Reno twp.	394	413	409
Rolling Forks twp.	300	328	375
Sedan village	91	134	126
Starbuck village	1,099	1,143	972
Villard village	235	288	248
Walden twp.	283	354	422
Westport twp.	329	410	458
Westport village	87	96	102
White Bear Lake twp.	458	464	556
RAMSEY COUNTY	422,525	355,332	309,935
Arden Hills village[55]	3,930	...	...
Blaine village (pt.)[55]	5	...	...
Falcon Heights village	5,927	3,884	...
Gem Lake village[55]	305	...	...
Lauderdale village[55]	1,676	1,033	...

See footnotes at end of table, p. 26.

Table 7.—POPULATION OF COUNTIES, BY MINOR CIVIL DIVISIONS: 1940 TO 1960—Con.

["U" denotes an unincorporated place. For changes in boundaries, etc., between 1940 and 1950, see table 6 for this State in *U. S. Census of Population: 1950*, Vol. I or II. Total population of a place located in 2 or more minor civil divisions appears in table 8. Minor civil division figures for 1950 and 1940 do not necessarily add to county totals]

County and minor civil division	1960	1950	1940
RAMSEY COUNTY--Con.			
Little Canada village[55]	3,512	...	...
Maplewood village[55]	18,519	...	...
Mounds View village[55]	6,416	...	...
New Brighton village[55]	6,448	2,218	658
North Oaks village[55]	803	...	...
North St. Paul village[55]	8,520	4,248	3,135
Roseville village[55]	23,997	6,437	...
St. Anthony village (pt.)[55]	340	...	...
St. Paul city	313,411	311,349	287,736
Shoreview village[55]	7,157	...	...
Spring Lake Park village (pt.)[55]	76	...	...
Vadnais Heights village[55]	2,459	...	...
White Bear twp.[55]	6,175	7,049	3,430
White Bear Lake city[55]	12,849	3,646	2,858
RED LAKE COUNTY	5,830	6,806	7,413
Brooks village[56]	148	...	...
Browns Creek twp	92	110	145
Emardville twp	370	441	557
Equality twp	287	380	472
Garnes twp	268	357	438
Gervais twp	323	400	438
Lake Pleasant twp	209	273	300
Lambert twp	331	435	517
Louisville twp	319	328	371
Oklee village	529	494	414
Plummer village	283	340	312
Poplar River twp.[56]	319	551	703
Red Lake Falls city	1,520	1,733	1,530
Red Lake Falls twp	246	295	404
River twp	116	117	133
Terrebonne twp	345	396	520
Wylie twp	125	156	159
REDWOOD COUNTY	21,718	22,127	22,290
Belview village	400	381	409
Brookville twp	468	524	581
Charlestown twp	455	475	481
Clements village	269	239	240
Delhi twp	375	412	449
Delhi village	124	152	174
Gales twp	333	373	389
Granite Rock twp	485	558	588
Honner twp	108	90	104
Johnsonville twp	390	448	503
Kintire twp	368	370	399
Lamberton twp	412	493	679
Lamberton village	1,141	1,208	922
Lucan village	216	246	226
Milroy village[57]	268	268	261
Morgan twp.[57]	575	513	588
Morgan village[57]	975	949	846
New Avon twp	481	511	566
North Hero twp.[57]	382	426	430
North Redwood village	179	215	211
Paxton twp.[57]	537	579	677
Redwood Falls city[57]	4,285	3,813	3,270
Redwood Falls twp	480	440	487
Revere village[57]	201	198	197
Sanborn village	521	613	580
Seaforth village	131	136	148
Sheridan twp	418	456	532
Sherman twp	345	355	387
Springdale twp	448	445	481
Sundown twp	502	511	596
Swedes Forest twp	213	266	309
Three Lakes twp	440	519	533
Underwood twp	379	384	396
Vail twp	441	495	546
Vesta twp	368	447	536
Vesta village	318	340	334
Wabasso village	789	693	604
Walnut Grove village	886	890	753
Wanda village	160	178	191
Waterbury twp	541	538	615
Westline twp.[57]	379	415	453
Willow Lake twp	532	565	619
RENVILLE COUNTY	23,249	23,954	24,625
Bandon twp	461	485	621
Beaver Falls twp	349	369	445
Birch Cooley twp	435	529	639
Bird Island twp.[58]	452	480	496
Bird Island village	1,384	1,333	1,201
Boon Lake twp	544	597	584
Brookfield twp	420	522	527
Buffalo Lake village	707	724	637
Cairo twp.[58]	453	687	711
Camp twp	390	448	482
Crooks twp	403	483	561
Danube village[58]	494	437	350
Emmet twp	488	453	523
Ericson twp	518	551	600
Fairfax village[58]	1,489	1,143	1,116
Flora twp	393	464	477
Franklin village	548	546	502
Hawk Creek twp	343	365	462
Hector twp.[58]	503	574	618
RENVILLE COUNTY--Con.			
Hector village[58]	1,297	1,196	1,044
Henryville twp	508	519	558
Kingman twp	454	452	486
Martinsburg twp	417	482	555
Melville twp	475	555	540
Morton village	624	794	904
Norfolk twp	436	464	501
Olivia village[58]	2,355	2,012	1,788
Osceola twp	450	484	525
Palmyra twp	481	528	596
Preston Lake twp	506	549	611
Renville city	1,373	1,323	1,256
Sacred Heart twp	529	620	717
Sacred Heart village	696	745	752
Troy twp.[58]	513	536	593
Wang twp	448	513	560
Wellington twp	475	493	571
Winfield twp	438	499	516
RICE COUNTY	38,988	36,235	32,160
Bridgewater twp	1,019	1,276	881
Cannon City twp	955	910	867
Dennison village (pt.)	17	5	10
Dundas village	488	469	456
Erin twp	648	698	841
Faribault city	16,926	16,028	14,527
Forest twp	649	600	744
Lonsdale village	541	510	545
Morristown twp	762	749	769
Morristown village	616	533	677
Nerstrand village	584	228	251
Northfield city	8,707	7,487	4,533
Northfield twp	630	601	666
Richland twp	609	655	693
Shieldsville twp	577	542	644
Walcott twp	1,012	834	840
Warsaw twp	875	889	812
Webster twp	997	908	998
Wells twp	1,220	820	743
Wheatland twp	939	924	1,030
Wheeling twp	217	569	633
ROCK COUNTY	11,864	11,278	10,933
Battle Plain twp	483	486	486
Beaver Creek twp	629	612	672
Beaver Creek village	250	245	254
Clinton twp	700	742	634
Steen village	198	228	...
Denver twp	412	416	429
Hardwick village	328	297	273
Hills village	516	520	450
Jasper village (pt.)	101	117	103
Kanaranzi twp	435	444	452
Kenneth village	111	119	...
Luverne city[59]	4,249	3,650	3,114
Luverne twp.[59]	539	452	483
Magnolia twp	335	397	399
Magnolia village	280	260	273
Martin twp	646	677	750
Mound twp	446	413	418
Rose Dell twp	499	516	581
Springwater twp	547	539	578
Vienna twp	358	376	584
ROSEAU COUNTY	12,154	14,505	15,103
Badger village	338	448	404
Barnett twp	217	312	352
Barto twp	181	278	345
Beaver twp	111	169	212
Blooming Valley twp	20	41	69
Cedarbend twp	157	178	240
Deer twp	185	211	294
Dewey twp	110	171	196
Dieter twp	263	331	410
Enstrom twp	239	337	362
Falun twp	302	352	379
Golden Valley twp	141	183	227
Greenbush village	706	713	556
Grimstad twp	196	276	282
Hereim twp	276	284	271
Huss twp	218	215	290
Jadis twp.[60]	517	546	651
Laona twp	249	351	369
Lind twp	79	143	181
Malung twp	336	388	512
Mickinock twp	400	435	425
Moose twp	142	171	228
Moranville twp	392	535	617
Nereson twp	104	153	179
Palmville twp	63	120	114
Pohlitz twp	102	157	175
Polonia twp	131	165	160
Poplar Grove twp	142	179	205
Reine twp	112	191	220
Roosevelt village	145	228	304
Roseau village[60]	2,146	2,231	1,775
Ross twp	217	328	387
Skagen twp	194	271	254
Soler twp	138	192	205
ROSEAU COUNTY--Con.			
Spruce twp	283	307	362
Stafford twp	244	257	284
Stokes twp	249	316	320
Strathcona village	64	143	114
Warroad village	1,309	1,276	1,309
Unorganized territory	736	923	864
ST. LOUIS COUNTY	231,588	206,062	206,917
Alango twp	317	381	440
Alborn twp	265	286	329
Alden twp	174	125	126
Angora twp	261	269	372
Arrowhead twp	151	171	205
Ault twp	79	105	84
Aurora village	2,799	1,371	1,528
Babbitt village[61]	2,587	117	118
Balkan twp	830	843	850
Bassett twp	59	116	148
Beatty twp	327	236	258
Biwabik twp	2,592	1,565	322
Biwabik city	1,836	1,243	1,304
Breitung twp	877	852	1,007
Brevator twp	672	517	453
Buhl village	1,526	1,462	1,600
Canosia twp	1,678	643	432
Cedar Valley twp	234	246	361
Cherry twp	610	483	406
Chisholm city	7,144	6,861	7,487
Clinton twp	896	728	709
Iron Junction village	187	128	107
Leonidas village (pt.)	...	...	...
Colvin twp	300	306	337
Cook village[61]	527	482	470
Cotton twp	341	316	453
Culver twp	376	461	418
Brookston village	144	180	135
Duluth city	106,884	104,511	101,065
Duluth twp	1,308	1,059	794
Ellsburg twp	70	53	144
Elmer twp	218	226	316
Ely city	5,438	5,474	5,970
Embarrass twp	918	517	670
Eveleth city[61]	5,721	5,872	6,887
Fairbanks twp	106	166	265
Fayal twp	1,722	780	818
Field twp	353	381	389
Fine Lakes twp	191	200	210
Floodwood twp	1,077	1,187	1,103
Floodwood village[61]	677	667	571
Franklin village	45	115	515
Fraser city	95	134	155
Fredenberg twp	252	186	153
French twp	275	150	151
Gilbert city	2,591	2,247	2,504
Gnesen twp	507	430	437
Grand Lake twp	1,055	788	695
Great Scott twp	411	276	377
Halden twp	231	267	390
Herman twp	5,192	3,159	2,162
Hibbing village	17,731	16,276	16,385
Hoyt Lakes village[61]	3,186	20	17
Industrial twp	404	413	399
Kelsey twp	237	240	284
Kinney village	240	336	462
Kugler twp	159	120	127
Lakewood twp	1,340	1,076	917
Lavell twp	406	375	451
Leiding twp	412	480	675
Linden Grove twp	179	183	248
McDavitt twp	435	343	394
McKinley village	408	196	235
Meadowlands twp.[61]	396	433	573
Meadowlands village[61]	176	134	142
Midway twp	1,445	1,497	1,154
Missabe Mountain twp.[61]	145	283	427
Morcom twp	162	181	204
Morse twp	1,204	738	706
Mountain Iron village	1,808	1,377	1,492
Ness twp	141	123	176
New Independence twp	190	195	260
Nichols twp	1,909	1,293	1,678
Leonidas village (pt.)	94	88	440
Normanna twp	258	192	239
Northland twp	112	102	139
Orr village	361	309	234
Owens twp.[61]	485	461	419
Payne twp	53	75	113
Pike twp	426	328	390
Portage twp	189	207	287
Prairie Lake twp	64	97	132
Proctor village	2,963	2,693	2,468
Rice Lake twp	3,615	2,838	2,300
Sandy twp	355	235	273
Solway twp	988	744	661
Stoney Brook twp	166	172	275
Stuntz twp	5,739	4,681	4,437
Sturgeon twp	204	181	246
Toivola twp	312	312	427
Tower city	878	773	820

See footnotes at end of table, p. 26.

Table 7.—POPULATION OF COUNTIES, BY MINOR CIVIL DIVISIONS: 1940 TO 1960—Con.

["U" denotes an unincorporated place. For changes in boundaries, etc., between 1940 and 1950, see table 6 for this State in *U. S. Census of Population: 1950*, Vol. I or II. Total population of a place located in 2 or more minor civil divisions appears in table 8. Minor civil division figures for 1950 and 1940 do not necessarily add to county totals]

County and minor civil division	1960	1950	1940
ST. LOUIS COUNTY--Con.			
Van Buren twp.	226	293	342
Vermilion Lake twp.	275	285	317
Virginia city	14,034	12,486	12,264
Waasa twp.	374	255	368
White twp.	1,716	861	1,000
Willow Valley twp.	169	181	209
Winton village	182	184	224
Wouri twp.	364	218	267
Unorganized territory	4,085	3,467	4,263
SCOTT COUNTY	21,909	16,486	15,585
Belle Plaine borough	1,931	1,708	1,407
Belle Plaine twp.	780	828	892
Blakely twp.	552	570	606
Cedar Lake twp.	750	658	764
Credit River twp.	439	393	348
Eagle Creek twp.[62]	979	758	556
Prior Lake village (pt.)	5	11	8
Elko village	116	111	...
Glendale twp.	1,799	694	1,043
Savage village	1,094	389	222
Helena twp.	922	942	1,059
Jackson twp.	506	219	218
Jordan city	1,479	1,494	1,422
Louisville twp.	233	266	270
New Market twp.	1,053	933	1,259
New Market village	211	193	199
New Prague city (pt.)	1,614	1,085	941
St. Lawrence twp.	246	258	268
Sand Creek twp.	1,002	793	849
Shakopee city[62]	5,201	3,185	2,418
Spring Lake twp.	2,307	1,591	1,265
Prior Lake village (pt.)	843	525	341
SHERBURNE COUNTY	12,861	10,661	10,456
Baldwin twp.	492	416	538
Becker twp.	587	610	748
Becker village	279	264	239
Big Lake twp.	1,126	752	698
Big Lake village	610	480	442
Blue Hill twp.	463	400	414
Clear Lake twp.	688	628	685
Clear Lake village	316	297	285
Elk River twp.	986	683	710
Elk River village	1,763	1,399	1,245
Haven twp.	614	427	457
Lake Fremont village[63]	302	169	188
Livonia twp.[63]	492	455	455
Orrock twp.	364	322	407
Palmer twp.	441	444	472
St. Cloud city (pt.)	3,166	2,656	2,185
Santiago twp.	488	556	573
SIBLEY COUNTY	16,228	15,816	16,625
Alfsborg twp.[64]	571	578	652
Arlington city[64]	1,601	1,313	1,122
Arlington twp.[64]	665	697	893
Bismarck twp.	495	555	598
Cornish twp.	506	538	585
Dryden twp.	533	500	670
Faxon twp.	339	361	407
Gaylord city	1,631	1,229	1,049
Gibbon village	896	830	761
Grafton twp.	532	543	661
Green Isle twp.	756	758	804
Green Isle village	331	332	376
Henderson city	728	762	820
Henderson twp.	553	602	647
Jessenland twp.	503	623	703
Kelso twp.	480	551	569
Moltke twp.	548	588	674
New Auburn twp.	579	623	691
New Auburn village	299	290	263
Severance twp.	522	553	569
Sibley twp.	558	517	565
Transit twp.[64]	498	539	549
Washington Lake twp.	723	683	802
Winthrop city[64]	1,381	1,251	1,195
STEARNS COUNTY	80,345	70,681	67,200
Albany twp.[65]	799	876	2,022
Albany village[65]	1,375	1,196	975
Ashley twp.	457	456	476
Avon twp.	1,229	1,178	1,233
Avon village	443	386	403
Belgrade village	666	659	553
Brockway twp.	967	920	1,053
Brooten village[65]	661	669	676
Cold Spring village[65]	1,760	1,488	1,427
Collegeville twp.	1,812	1,457	892
Crow Lake twp.[65]	374	429	434
Crow River twp.	405	420	1,162
Eden Lake twp.	849	852	1,163
Eden Valley village (pt.)	270	282	273
Elrosa village	205	173	187
Fairhaven twp.	621	636	757
Farming twp.	815	815	932
Freeport village	615	558	548
Getty twp.	520	519	591
STEARNS COUNTY--Con.			
Grove twp.	985	951	988
Greenwald village[65]	266	207	233
Meire Grove village	167	128	162
Holding twp.	1,070	1,080	1,375
Holdingford village	526	458	527
Kimball Prairie village	535	479	505
Krain twp.	967	1,012	1,104
Lake George twp.	568	546	611
Lake Henry twp.	529	569	622
Lake Henry village	91	97	89
Le Sauk twp.	1,771	1,172	954
Sartell village (pt.)	575	477	401
Luxemburg twp.	900	906	1,011
Lynden twp.	405	367	380
Maine Prairie twp.	1,147	1,132	1,101
Melrose city	2,135	2,106	2,015
Melrose twp.	772	723	878
Millwood twp.	806	907	1,101
St. Rosa village	62	69	...
Munson twp.	735	662	953
New Munich village	296	277	305
North Fork twp.	368	403	473
Oak twp.	662	675	735
Paynesville twp.[65]	723	697	645
Paynesville village[65]	1,754	1,503	1,317
Pleasant Lake village	58	53	...
Raymond twp.	420	460	463
Richmond village	751	700	634
Rockville twp.	1,042	920	1,010
Rockville village	357	288	345
Roscoe village	168	182	171
St. Anthony village	72	66	90
St. Augusta twp.	1,056	904	968
St. Cloud city (pt.)[65]	27,440	22,781	19,234
St. Cloud twp.[65]	4,347	3,209	2,578
St. Joseph twp.	999	719	736
St. Joseph village	1,487	1,246	1,055
St. Martin twp.	824	847	891
St. Martin village	215	195	183
St. Stephens village	276	234	247
St. Wendel twp.	642	588	699
Sauk Centre city[65]	3,573	3,140	3,016
Sauk Centre twp.[65]	955	792	914
Spring Hill twp.	666	646	720
Spring Hill village	105	91	87
Waite Park village[65]	2,016	1,639	1,427
Wakefield twp.[65]	877	791	806
Zion twp.	622	556	599
STEELE COUNTY	25,029	21,155	19,749
Aurora twp.	792	772	806
Berlin twp.	621	655	774
Blooming Prairie twp.	683	708	733
Blooming Prairie village	1,778	1,442	1,205
Clinton Falls twp.	459	412	390
Deerfield twp.	691	656	713
Ellendale village	501	476	430
Havana twp.	689	679	668
Lemond twp.	654	687	730
Medford twp.	392	377	448
Medford village	567	409	342
Meriden twp.	832	746	755
Merton twp.	550	608	649
Owatonna city	13,409	10,191	8,694
Owatonna twp.	832	732	724
Somerset twp.	903	879	947
Summit twp.	676	726	741
STEVENS COUNTY	11,262	11,106	11,039
Alberta village	149	139	200
Baker twp.[66]	340	384	406
Chokio village[66]	498	541	492
Darnen twp.	366	353	397
Donnelly twp.	310	318	376
Donnelly village	358	396	370
Eldorado twp.	257	268	299
Everglade twp.	270	291	360
Framnas twp.	378	380	416
Hancock village	942	852	827
Hodges twp.	339	341	331
Horton twp.	356	353	394
Moore twp.	379	369	382
Morris city[66]	4,199	3,811	3,214
Morris twp.	376	356	364
Pepperton twp.	291	348	379
Rendsville twp.	345	413	487
Scott twp.	277	296	297
Stevens twp.[66]	302	333	344
Swan Lake twp.	264	279	348
Synnes twp.	266	285	356
SWIFT COUNTY	14,936	15,837	15,469
Appleton twp.[67]	313	318	380
Appleton village[67]	2,172	2,256	1,877
Benson city[67]	3,678	3,398	2,729
Benson twp.	306	380	389
Camp Lake twp.	417	495	529
Cashel twp.	401	444	415
Clontarf twp.	184	173	174
SWIFT COUNTY--Con.			
Clontarf village	139	206	230
Danvers village	132	162	184
De Graff village	196	270	291
Dublin twp.	325	365	399
Edison twp.	321	371	406
Holloway village (pt.)	...	...	...
Fairfield twp.	373	385	439
Hayes twp.	403	429	493
Hegbert twp.	325	375	374
Kerkhoven twp.	410	490	579
Kerkhoven village[67]	645	664	607
Kildare twp.	321	348	398
Marysland twp.	346	395	386
Moyer twp.	540	570	633
Holloway village (pt.)	242	264	286
Murdock village	381	393	334
Pillsbury twp.[67]	379	399	439
Shible twp.	301	336	435
Six Mile Grove twp.	299	344	372
Swenoda twp.	366	445	475
Tara twp.	292	356	366
Torning twp.[67]	615	636	660
West Bank twp.	356	434	476
TODD COUNTY	23,119	25,420	27,438
Bartlett twp.	471	558	660
Bertha twp.	552	683	708
Bertha village	562	577	578
Birchdale twp.	475	533	610
Browerville city[68]	744	735	786
Bruce twp.	439	474	560
Burleene twp.	461	564	585
Burnhamville twp.	490	549	676
Burtrum village	160	194	297
Clarissa village	569	650	519
Eagle Bend village	611	691	682
Eagle Valley twp.	678	776	853
Fawn Lake twp.	292	363	402
Germania twp.	604	617	662
Gordon twp.	501	574	664
Grey Eagle twp.	491	617	733
Grey Eagle village	372	400	428
Hartford twp.[68]	704	770	817
Hewitt village	267	312	294
Iona twp.	626	645	696
Kandota twp.	325	318	348
Leslie twp.	522	656	749
Little Elk twp.	285	341	454
Little Sauk twp.	616	682	836
Long Prairie twp.	752	725	835
Long Prairie village	2,414	2,443	2,311
Moran twp.	544	551	576
Osakis village (pt.)	82	90	102
Reynolds twp.	564	646	820
Round Prairie twp.	579	616	690
Staples city[68]	2,706	2,782	2,952
Staples twp.[68]	958	1,079	1,069
Stove Prairie twp.	529	616	710
Turtle Creek twp.	214	295	346
Villard twp.	348	384	456
Ward twp.	542	615	698
West Union twp.	429	480	481
West Union village	83	100	78
Wykeham twp.	558	719	717
TRAVERSE COUNTY	7,503	8,053	8,283
Arthur twp.	223	299	306
Browns Valley village	1,033	1,117	1,075
Clifton twp.	204	220	250
Croke twp.	261	244	357
Dollymount twp.	219	240	242
Dumont village	226	223	238
Folsom twp.	202	258	291
Lake Valley twp.	480	577	674
Leonardsville twp.	279	318	336
Monson twp.	420	445	512
Parnell twp.	266	318	365
Redpath twp.	160	275	276
Tara twp.	309	337	306
Taylor twp.	313	383	448
Tintah twp.	190	213	255
Tintah village	228	235	200
Walls twp.	257	264	291
Wheaton village	2,102	1,948	1,700
Windsor twp.	131	139	161
WABASHA COUNTY	17,007	16,878	17,653
Bellechester village (pt.)[69]	53	...	...
Chester twp.[69]	465	610	647
Elgin twp.	528	572	629
Elgin village	521	438	468
Gillford twp.	610	614	649
Glasgow twp.	296	333	410
Greenfield twp.	476	469	582
Hammond village	205	192	252
Highland twp.	490	460	590
Hyde Park twp.	271	254	247
Kellogg village	446	409	403
Lake City city	3,494	3,457	3,204

See footnotes at end of table, p. 26.

Table 7.—POPULATION OF COUNTIES, BY MINOR CIVIL DIVISIONS: 1940 TO 1960—Con.

["U" denotes an unincorporated place. For changes in boundaries, etc., between 1940 and 1950, see table 6 for this State in *U. S. Census of Population: 1950*, Vol. I or II. Total population of a place located in 2 or more minor civil divisions appears in table 8. Minor civil division figures for 1950 and 1940 do not necessarily add to county totals]

County and minor civil division	1960	1950	1940
WABASHA COUNTY--Con.			
Lake twp.	292	302	301
Mazeppa twp.	320	370	443
Mazeppa village	444	523	545
Millville village	171	168	175
Minneiska twp.	128	161	208
Minneiska village	110	134	187
Mount Pleasant twp.	485	475	455
Oakwood twp.	390	433	580
Pepin twp.	378	380	425
Plainview twp.	641	638	660
Plainview village	1,833	1,524	1,500
Wabasha city	2,500	2,468	2,368
Watopa twp.	350	352	401
West Albany twp.	489	541	557
Zumbro twp.	457	429	555
Zumbro Falls village	164	172	212
WADENA COUNTY	12,199	12,806	12,772
Aldrich twp.	433	477	564
Aldrich village	90	131	152
Blueberry twp.	349	422	575
Bullard twp.	132	166	252
Huntersville twp.	116	199	365
Leaf River twp.	686	594	588
Lyons twp.	210	292	352
Meadow twp.	265	348	485
Menahga village	799	849	768
Nimrod village	60	112	...
North Germany twp.	451	481	649
Orton twp.	216	336	484
Red Eye twp.	430	542	672
Rockwood twp.	432	543	564
Sebeka village	823	802	648
Shell River twp.	182	307	397
Thomastown twp.	565	651	624
Verndale village	606	576	521
Wadena twp.	605	526	623
Wadena village	4,381	3,958	2,916
Wing River twp.	368	494	573
WASECA COUNTY	16,041	14,957	15,186
Alton twp.	636	693	778
Blooming Grove twp.	592	616	751
Byron twp.	551	548	617
Freedom twp.	606	588	684
Iosco twp.	567	575	635
Janesville twp.	588	581	737
Janesville village	1,426	1,287	1,296
New Richland twp.[70]	624	633	818
New Richland village[70]	1,046	908	863
Otisco twp.	688	771	809
St. Mary twp.	493	524	660
Vivian twp.	544	529	622
Waldorf village	270	266	240
Waseca city[70]	5,898	4,927	4,270
Wilton twp.[70]	579	620	673
Woodville twp.[70]	933	891	733
WASHINGTON COUNTY[71]	52,432	34,544	26,430
Afton twp.[71]	1,023	1,219	757
Afton village	158	142	132
Bayport village	3,205	2,502	2,633
Baytown twp.[71]	471	620	631
Birchwood village	598	312	91
Cottage Grove twp.	4,850	883	764
Dellwood village	310	245	152
Denmark twp.[71]	736	649	601
East Oakdale twp.[71]	1,958	...	...
Forest Lake twp.	1,620	849	674
Forest Lake village	2,347	1,766	1,120
Grant twp.	1,034	704	602
Grey Cloud Island twp.[71]	298	189	178
Hugo village	538	440	348
Lake Elmo village[71]	550	386	265
Lakeland village[71]	598	...	...
Lakeland Shores village[71]	52	43	...
Lake St. Croix Beach village[71]	716	...	...
Landfall village[71]	437	...	...
Lincoln twp.[71]	1,266	1,056	896
Mahtomedi village[71]	2,127	1,375	876
Marine-on-St. Croix village[71]	454	334	338
May twp.	755	561	629
Newport village	2,349	1,672	872
New Scandia twp.	950	899	926
WASHINGTON COUNTY--Con.			
Northdale twp.[71]	1,159	...	...
Oakdale twp.[71]	3,138	3,296	1,578
Oak Park twp.[71]	582	580	...
Oak Park Heights village[71]	332	...	...
Oneka twp.[71]	898	771	683
Pine Springs village[71]	142	...	...
St. Marys Point village[71]	271	...	...
St. Paul Park village[71]	3,267	2,438	1,096
Stillwater city[71]	8,310	7,674	7,013
Stillwater twp.[71]	822	548	1,059
West Lakeland twp.[71]	433	...	...
Willernie village	664	592	...
Woodbury twp.	3,014	1,056	954
WATONWAN COUNTY	14,460	13,881	13,902
Adrian twp.	491	491	474
Antrim twp.	554	586	615
Butterfield twp.	513	520	646
Butterfield village	601	529	511
Darfur village	191	150	132
Fieldon twp.	511	545	600
La Salle village	147	144	139
Lewisville village	375	362	301
Long Lake twp.[72]	485	508	571
Madelia twp.[72]	464	635	668
Madelia village[72]	2,190	1,790	1,652
Nelson twp.	521	562	671
Odin twp.	423	507	522
Odin village	184	208	198
Ormsby village (pt.)[72]	153	128	98
Riverdale twp.	522	546	608
Rosendale twp.[72]	713	645	775
St. James city[72]	4,174	3,861	3,400
St. James twp.[72]	662	561	624
South Branch twp.	586	603	697
WILKIN COUNTY	10,650	10,567	10,475
Akron twp.	234	262	306
Andrea twp.	133	161	192
Atherton twp.	231	276	308
Bradford twp.	242	240	280
Brandrup twp.	552	554	608
Doran village	136	126	128
Breckenridge city[73]	4,335	3,623	2,745
Breckenridge twp.[73]	252	230	244
Campbell twp.	345	398	452
Tenney village	35	62	89
Campbell village	365	391	328
Champion twp.	342	423	454
Nashua village	146	181	177
Connelly twp.	149	159	209
Deerhorn twp.	201	273	263
Foxhome twp.	421	442	504
Foxhome village	181	217	240
Kent village	134	178	146
McCauleyville twp.	96	120	198
Manston twp.	187	218	215
Meadows twp.	127	140	175
Mitchell twp.	218	224	258
Nilsen twp.	159	140	150
Nordick twp.	272	237	253
Prairie View twp.	294	334	393
Roberts twp.	165	212	260
Rothsay village (pt.)	323	419	415
Sunnyside twp.	290	274	288
Tanberg twp.	157	210	294
Wolverton twp.	426	429	537
Wolverton village	204	198	222
WINONA COUNTY	40,937	39,841	37,795
Altura village	320	269	258
Dakota village[74]	339	...	...
Dresbach twp.[74]	423	730	612
Elba twp.	291	335	590
Elba village	152	147	159
Fremont twp.	485	480	571
Goodview village	1,348	777	...
Hart twp.	472	443	556
Hillsdale twp.	307	318	455
Homer twp.	820	853	887
Lewiston village	890	786	761
Minnesota City village	190	201	211
Mount Vernon twp.	427	433	440
New Hartford twp.[74]	749	723	715
Norton twp.	510	499	574
Pleasant Hill twp.	528	544	594
WINONA COUNTY--Con.			
Richmond twp.	287	275	306
Rollingstone twp.	687	524	547
Rollingstone village	392	315	324
St. Charles city	1,882	1,548	1,507
St. Charles twp.	481	518	531
Saratoga twp.	494	480	571
Stockton village	242	235	...
Utica twp.	671	682	775
Utica village	218	194	179
Warren twp.	624	684	753
Whitewater twp.	254	332	507
Wilson twp.	725	756	766
Winona city[74]	24,895	25,031	22,490
Winona twp.[74]	474	338	635
Wiscoy twp.	360	391	494
WRIGHT COUNTY	29,935	27,716	27,550
Albertville village	279	238	243
Albion twp.	937	960	1,031
Annandale village	984	899	755
Buffalo twp.[75]	1,056	985	984
Buffalo village[75]	2,322	1,914	1,695
Chatham twp.	459	438	508
Clearwater twp.	687	708	697
Clearwater village	274	224	241
Cokato twp.	875	955	1,116
Cokato village	1,356	1,403	1,175
Corinna twp.	804	695	730
Dayton village (pt.)	58	32	26
Delano village	1,612	1,386	1,094
Frankfort twp.	1,651	1,341	1,269
St. Michael village	707	487	389
Franklin twp.	1,275	1,227	1,331
French Lake twp.	789	861	1,137
Hanover village (pt.)[75]	178	141	146
Howard Lake village	1,007	931	847
Maple Lake twp.	727	728	730
Maple Lake village	1,018	780	637
Marysville twp.[75]	949	944	1,023
Middleville twp.	812	913	985
Monticello twp.	1,088	918	968
Monticello village	1,477	1,231	1,076
Montrose village	360	300	275
Otsego twp.	1,080	916	944
Rockford twp.[75]	922	790	873
Rockford village (pt.)	490	352	267
Silver Creek twp.	896	921	994
South Haven village	328	305	276
Southside twp.	488	479	518
Stockholm twp.	774	862	957
Victor twp.[75]	795	832	891
Waverly village[75]	574	493	458
Woodland twp.	828	838	894
YELLOW MEDICINE COUNTY	15,523	16,279	16,917
Burton twp.	414	422	531
Canby city[76]	2,146	2,173	2,099
Echo twp.	374	451	507
Echo village	459	490	477
Florida twp.	373	391	399
Fortier twp.	315	365	422
Friendship twp.	1,466	1,460	1,481
Clarkfield village[76]	1,100	1,012	965
Granite Falls city (pt.)	2,165	1,979	1,886
Hammer twp.[76]	394	423	432
Hanley Falls village	334	320	336
Hazel Run twp.	458	501	541
Hazel Run village	115	129	126
Lisbon twp.	396	432	494
Minnesota Falls twp.	467	513	524
Norman twp.[76]	390	425	446
Normania twp.	352	421	495
Omro twp.	408	490	578
Oshkosh twp.	433	465	480
Porter village	261	291	250
Posen twp.	430	458	525
St. Leo village	129	128	...
Sandnes twp.	361	398	440
Sioux Agency twp.	481	558	674
Stony Run twp.	474	538	606
Swede Prairie twp.	343	408	449
Tyro twp.	371	446	479
Wergeland twp.	389	361	401
Wood Lake twp.	434	468	529
Wood Lake village	506	504	436

[1] AITKIN.--Davidson township disorganized since 1950. Part of Aitkin township annexed to Aitkin village.

[2] ANOKA.--Coon Rapids village incorporated from parts of Anoka and Fridley townships. Part of Grow township and remainder of Anoka township annexed to Anoka city. Bethel township incorporated as East Bethel village prior to 1960; information received too late to be reflected in tabulations. Lino Lakes village incorporated from part of Centerville township. Circle Pines village incorporated from parts of Blaine township and remainder of Centerville township. Lexington and Blaine villages incorporated from remainder of Blaine township. Fridley village changed to city since 1950. Spring Lake Park and Hilltop villages incorporated from parts of Fridley township and remainder of township annexed to Fridley and Columbia Heights cities.

[3] BECKER.--Part of Detroit township annexed to Detroit Lakes city. Part of Wolf Lake township annexed to Wolf Lake village. Wolf Lake village returned in Spruce Grove and Wolf Lake townships in 1950.

[4] BENTON.--Gilman village incorporated from parts of Alberta and Gilmanton townships. Part of Gilmanton township annexed to Foley village. Part of Sauk Rapids township annexed to Sauk Rapids village.

[5] BIG STONE.--Part of Almond township annexed to Clinton village. Part of Big Stone and Ortonville townships annexed to Ortonville city.

[6] BLUE EARTH.--Part of Shelby township annexed to Amboy village. Part of Garden City township annexed to Lake Crystal city. Parts of Mankato township annexed to Mankato city and parts of Mankato city detached and area annexed to Mankato township. Skyline village incorporated from part of Mankato township. Minnesota Lake village returned in Faribault County only in 1950.

[7] BROWN.--Part of Bashaw township annexed to Comfrey village. Part of Burnstown township annexed to Springfield city. Part of Cottonwood township annexed to New Ulm city. Part of Home township annexed to Sleepy Eye city and part of Sleepy Eye city detached and area annexed to Home township.

Table 7.—POPULATION OF COUNTIES, BY MINOR CIVIL DIVISIONS: 1940 TO 1960—Con.

[8] CARLTON.--Part of Knife Falls township annexed to Cloquet city. Part of Twin Lakes township annexed to Carlton village.

[9] CARVER.--Benton village not returned separately in 1950. Parts of Camden and Waconia townships annexed to Mayer village. Part of Chanhassen township annexed to Chanhassen village. Part of Chaska township annexed to Chaska city. Part of Waconia township annexed to Waconia city. Part of Watertown township annexed to Watertown village. Parts of Young America township annexed to Hamburg, Norwood, and Young America villages.

[10] CASS.--Part of Barclay township annexed to Pine River village. Chickamaw Beach village incorporated from part of Barclay township. Part of Shingobee township annexed to Walker village. Part of Sylvan township annexed to Pillager village.

[11] CHIPPEWA.--Part of Sparta township annexed to Montevideo city. Part of Stoneham township annexed to Clara City village.

[12] CHISAGO.--Part of Chisago Lake township annexed to Lindstrom village.

[13] CLAY.--Part of Hawley township annexed to Hawley village. Parts of Moorhead and Oakport townships annexed to Moorhead city.

[14] CLEARWATER.--Part of Bagley village detached and area annexed to Copley township.

[15] COTTONWOOD.--Part of Great Bend township annexed to Windom city. Part of Selma township annexed to Comfrey village. Part of Westbrook township annexed to Westbrook village.

[16] CROW WING.--Cross Lake village incorporated from part of Watertown township. Emily township incorporated as Emily village. Allen township incorporated as Fifty Lakes village. Manganese village disincorporated and area annexed to Wolford township.

[17] DAKOTA.--Parts of Castle Rock and Empire townships annexed to Farmington village. Coates village incorporated from parts of Empire, Nininger, Rosemount, and Vermillion townships. Miesville village incorporated from part of Douglas township. Hastings city returned in Dakota and Washington Counties in 1950. Part of Inver Grove township annexed to South St. Paul city. Sunfish Lake village incorporated from part of Inver Grove township. Part of Lakeville township annexed to Lakeville village. Lilydale and Mendota Heights villages incorporated from Mendota township. Part of Rosemount township annexed to Rosemount village. Vermillion village returned in Vermillion township in 1950.

[18] DODGE.--Part of Concord township annexed to West Concord village. Part of Hayfield township annexed to Hayfield village. Part of Wasioja township annexed to Dodge Center village.

[19] DOUGLAS.--Part of Alexandria township annexed to Alexandria city. Part of Brandon township annexed to Brandon village. Part of Solem township annexed to Kensington village.

[20] FARIBAULT.--Part of Clark township annexed to Wells village. Part of Kiester township annexed to Kiester village.

[21] FILLMORE.--Part of Newburg township annexed to Mabel village. Part of Spring Valley township annexed to Spring Valley village.

[22] FREEBORN.--Part of Albert Lea township annexed to Albert Lea city. Parts of Alden and Pickerel Lake townships annexed to Conger village. Freeborn village not returned separately in 1950. Part of Hayward township annexed to Hayward village. Twin Lakes village incorporated from part of Nunda township.

[23] GOODHUE.--Bellechester village incorporated from part of Belvidere township.

[24] HENNEPIN.--Part of Richfield village detached and area annexed to Bloomington township and Bloomington township incorporated as Bloomington village. Part of Brooklyn Center village detached and area annexed to Crystal village. Brooklyn Park village incorporated from part of Brooklyn township and remainder of township annexed to Osseo village. Corcoran township incorporated as Corcoran village. Part of Eden Prairie township annexed by Chanhassen village; information received too late to be reflected in tabulations. Greenwood and Shorewood villages incorporated from parts of Excelsior township and remainder of township annexed to Excelsior village. Greenwood township incorporated as Greenfield village. Independence township incorporated as Independence village. Maple Grove township incorporated as Maple Grove village. Medina township incorporated as Medina village. Part of Minnetrista township annexed to Mound village. Minnetonka village incorporated from part of Minnetonka township and remainder of township annexed to St. Louis Park city, Hopkins city, Deephaven village, and Wayzata city. Island Park village disincorporated and area annexed to Mound village. New Hope village incorporated from part of New Hope township and remainder of township annexed to Crystal village. Spring Park and Orono villages incorporated from parts of Orono township and remainder of township annexed to Long Lake village, Wayzata city, and Mound village. Plymouth village incorporated from part of Plymouth township and remainder of township annexed to Medicine Lake village and Wayzata city. St. Louis Park village changed to city since 1950.

[25] HOUSTON.--Part of La Crescent township annexed to La Crescent village. Part of Spring Grove township annexed to Spring Grove village.

[26] HUBBARD.--Clay township disorganized. Part of Todd township annexed to Park Rapids village.

[27] ISANTI.--Part of Isanti township annexed to Isanti village.

[28] ITASCA.--Bigfork village returned in Bigfork township in 1950. Part of Grand Rapids township annexed to Grand Rapids village. Part of Iron Range township annexed to Taconite village. Squaw Lake village returned in Max township in 1950.

[29] JACKSON.--Part of Des Moines township annexed to Jackson city. Part of Weimer township annexed to Heron Lake village.

[30] KANABEC.--Quamba village incorporated from part of Whited township.

[31] KANDIYOHI.--Part of Edwards township annexed to Raymond village. Prinsburg village incorporated from part of Holland township. Part of New London township annexed to New London village. Sunburg village incorporated from part of Norway Lake township. Blomkest village incorporated from part of Roseland township. Part of Willmar township annexed to Willmar city.

[32] KITTSON.--Part of Hallock township annexed to Hallock village.

[33] KOOCHICHING.--Annexation to International Falls city.

[34] LAC QUI PARLE.--Part of Marietta village detached and area annexed to Augusta township. Part of Augusta township annexed to Nassau village. Part of Madison township annexed to Madison city. Part of Riverside township annexed to Dawson city.

[35] LAKE.--Beaver Bay and Silver Bay villages incorporated from parts of Beaver Bay township.

[36] LAKE OF THE WOODS.--Baudette and Spooner villages consolidated and designated as Baudette village. Annexations to Baudette village.

[37] LE SUEUR.--Part of Kilkenny township annexed to Kilkenny village. Part of Lexington township annexed to Le Center village. Part of Montgomery township annexed to Montgomery city.

[38] LINCOLN.--Part of Hendricks township annexed to Hendricks village. Part of Hope township annexed to Tyler village.

[39] LYON.--Parts of Lake Marshall township annexed to Marshall city. Lynd village incorporated from part of Lynd township. Part of Monroe township annexed to Tracy city.

[40] McLEOD.--Part of Glencoe township annexed to Glencoe city. Parts of Hassan, Hutchinson, Lynn, and Valley townships annexed to Hutchinson city. Part of Sumter township annexed to Brownton village.

[41] MARTIN.--Part of Fairmont township annexed to Fairmont city. Part of Galena township annexed to Trimont village. Monterey and Triumph villages consolidated and designated as Trimont village. Part of Rutland township annexed to Northrop village.

[42] MEEKER.--Part of Acton township annexed to Grove City village. Part of Cedar Mills township annexed to Cedar Mills village. Part of Forest Prairie township annexed to Watkins village.

[43] MILLE LACS.--Part of Isle village detached and area annexed to Isle Harbor township. Part of Milaca township annexed to Milaca village.

[44] MORRISON.--Parts of Belle Prairie and Little Falls township annexed to Little Falls city. Part of Darling township annexed to Randall village. Part of Harding village detached and area annexed to Pulaski township.

[45] MOWER.--Parts of Austin and Lansing townships annexed to Austin city. Part of Le Roy township annexed to Le Roy village. Racine village incorporated from part of Racine township. Part of Red Rock township annexed to Brownsdale village.

[46] MURRAY.--Part of Lake Wilson village detached and area annexed to Chanarambie township. Part of Slayton township annexed to Slayton village.

[47] NICOLLET.--Part of Belgrade township annexed to North Mankato city. Part of Nicollet township annexed to Nicollet village. Part of Traverse township annexed to St. Peter city.

[48] NOBLES.--Parts of Adrian village detached and areas annexed to Westside and Olney townships. Parts of Worthington township annexed to Worthington city and parts of Worthington city detached and areas annexed to Worthington township.

[49] NORMAN.--Part of Halstad township annexed to Halstad village. Part of Hendrum township annexed to Hendrum village. Part of Wild Rice township annexed to Twin Valley village. Borup village incorporated from part of Winchester township.

[50] OLMSTED.--Parts of Cascade, Haverhill, and Rochester townships annexed to Rochester city. Part of High Forest township annexed to Stewartville village.

[51] OTTER TAIL.--Parts of Aurdal and Buse townships annexed to Fergus Falls city. Part of Hobert township annexed to Vergas village. Part of Trondhjem township annexed to Rothsay village.

[52] PENNINGTON.--Parts of North township annexed to Thief River Falls city.

[53] PIPESTONE.--Part of Holland village detached and area annexed to Grange township. Parts of Gray and Sweet townships annexed to Pipestone city.

[54] POLK.--Part of Garfield township annexed to Fertile village. Parts of Grand Forks and Rhinehart townships annexed to East Grand Forks city. Trail village incorporated from part of Gully township. Part of Lowell township annexed to Crookston city. Part of Rosebud township annexed to Fosston village.

[55] RAMSEY.--Arden Hills, Blaine, Mounds View, Shoreview, and Spring Lake Park villages incorporated from parts of Mounds View township and remainder of Mounds View township annexed to New Brighton and St. Anthony villages. North Oaks village incorporated from parts of White Bear and Mounds View townships. Little Canada village incorporated from parts of New Canada and White Bear townships. Maplewood village incorporated from part of New Canada township. Part of New Canada township annexed to North St. Paul village. Part of Roseville village detached and area annexed to Lauderdale village. Gem Lake village incorporated from part of White Bear township. Parts of White Bear township annexed to White Bear Lake city. Vadnais Heights village incorporated from part of White Bear township. Part of White Bear Lake city detached and area annexed to White Bear township.

[56] RED LAKE.--Brooks village incorporated from part of Poplar River township.

[57] REDWOOD.--Parts of Morgan township annexed to Morgan village and parts of Morgan village detached and area annexed to Morgan township. Part of Revere village detached and area annexed to North Hero township. Part of Paxton township annexed to Redwood Falls city. Part of Westline township annexed to Milroy village.

[58] RENVILLE.--Part of Bird Island township annexed to Olivia village and part of Olivia village detached and area annexed to Bird Island township. Part of Cairo township annexed to Fairfax village. Part of Hector township annexed to Hector village. Parts of Troy township annexed to Danube and Olivia villages.

[59] ROCK.--Part of Luverne township annexed to Luverne city.

[60] ROSEAU.--Part of Jadis township annexed to Roseau village.

[61] ST. LOUIS.--Argo township incorporated as Babbitt village. Part of Floodwood township annexed to Floodwood village. Mesaba township and part of unorganized territory incorporated as Hoyt Lakes village. Part of Meadowlands township annexed to Meadowlands village. Part of Missabe Mountain township annexed to Eveleth city. Part of Owens township annexed to Cook village.

[62] SCOTT.--Part of Eagle Creek township annexed to Shakopee city.

[63] SHERBURNE.--Part of Livonia township annexed to Lake Fremont village.

[64] SIBLEY.--Part of Alfsborg and Transit townships annexed to Winthrop city. Part of Arlington township annexed to Arlington city.

[65] STEARNS.--Part of Albany township annexed to Albany village. Part of Crow Lake township annexed to Brooten village. Part of Greenwald village detached and area reverted to Grove township. Part of Paynesville township annexed to Paynesville village. Parts of St. Cloud township annexed to Waite Park village and St. Cloud city. Part of Sauk Centre city detached and area annexed to Sauk Centre township. Part of Wakefield township annexed to Cold Spring village.

[66] STEVENS.--Part of Baker township annexed to Chokio village. Part of Darnen township annexed to Morris city.

[67] SWIFT.--Part of Appleton township annexed to Appleton village. Part of Pillsbury township annexed to Kerkhoven village. Part of Torning township annexed to Benson city.

[68] TODD.--Browerville village changed to city since 1950. Part of Hartford township annexed to Browerville city. Part of Staples township annexed to Staples city.

[69] WABASHA.--Bellechester village incorporated from part of Chester township.

[70] WASECA.--Parts of New Richland township annexed to New Richland village. Parts of Woodville township annexed to Waseca city.

[71] WASHINGTON.--Lake St. Croix Beach and St. Marys Point villages incorporated from part of Afton township. Oak Park Heights village incorporated from part of Baytown township. East Oakdale and Northdale townships and Landfall village organized from part of Oakdale township. Pine Springs village incorporated from part of East Oakdale and Northdale townships. Part of East Oakdale township annexed to Lake Elmo village. Name of Newport township changed to Grey Cloud Island since 1950. Part of Grey Cloud Island township annexed to St. Paul Park village. Lakeland Shores village returned in Lakeland township in 1950. Part of Lincoln township annexed to Mahtomedi village. Marine-on-St. Croix village changed from Marine village since 1950. Parts of Oakdale and Stillwater townships annexed to Stillwater city. West Lakeland township organized from part of Lakeland township and remainder of Lakeland township incorporated as Lakeland village. Hastings city erroneously reported in Washington County in 1950.

[72] WATONWAN.--Part of Long Lake township annexed to Ormsby village. Part of Madelia township annexed to Madelia village and part of Madelia village detached and area annexed to Madelia township. Part of St. James township annexed to St. James city.

[73] WILKIN.--Part of Breckenridge township annexed to Breckenridge city.

[74] WINONA.--Dakota village incorporated from parts of Dresbach and New Hartford townships. Part of Winona township annexed to Winona city.

[75] WRIGHT.--Part of Buffalo township annexed to Buffalo village. Part of Marysville township annexed to Waverly village. Part of Rockford township annexed to Hanover village.

[76] YELLOW MEDICINE.--Part of Friendship township annexed to Clarkfield village. Parts of Hammer and Norman townships annexed to Canby city.

Table 8.—POPULATION OF ALL INCORPORATED PLACES AND OF UNINCORPORATED PLACES OF 1,000 OR MORE: 1940 TO 1960

["U" denotes an unincorporated place. Asterisk (*) denotes an incorporated place under 2,500 located in an urbanized area]

Place	County	1960	1950	1940
Ada	Norman	2,064	2,121	1,938
Adams	Mower	806	663	674
Adrian	Nobles	1,215	1,115	1,066
Afton	Washington	158	142	132
Aitkin	Aitkin	1,829	2,079	2,063
Akeley	Hubbard	434	525	566
Albany	Stearns	1,375	1,196	975
Alberta	Stevens	149	139	200
Albert Lea	Freeborn	17,108	13,545	12,200
Albertville	Wright	279	238	243
Alden	Freeborn	694	668	544
Aldrich	Wadena	90	131	152
Alexandria	Douglas	6,713	6,319	5,051
Alpha	Jackson	207	230	229
Altura	Winona	320	269	258
Alvarado	Marshall	282	317	336
Amboy	Blue Earth	629	585	576
Annandale	Wright	984	899	755
Anoka	Anoka	10,562	7,396	6,426
Appleton	Swift	2,172	2,256	1,877
Arco	Lincoln	140	178	243
Arden Hills	Ramsey	3,930	...	...
Argyle	Marshall	789	846	857
Arlington	Sibley	1,601	1,313	1,122
Ashby	Grant	426	443	384
Askov	Pine	331	387	312
Atwater	Kandiyohi	899	880	815
Audubon	Becker	245	275	312
Aurora	St. Louis	2,799	1,371	1,528
Austin	Mower	27,908	23,100	18,307
Avoca	Murray	226	281	323
Avon	Stearns	443	386	403
Babbitt	St. Louis	2,587	...	...
Backus	Cass	317	367	334
Badger	Roseau	338	448	404
Bagley	Clearwater	1,385	1,554	1,241
Balaton	Lyon	723	723	713
Barnesville	Clay	1,632	1,593	1,450
Barnum	Carlton	417	344	327
Barrett	Grant	345	402	384
Barry	Big Stone	60	74	116
Battle Lake	Otter Tail	733	714	623
Baudette	Lake of the Woods	1,597	929	1,017
Baxter	Crow Wing	1,037	507	357
Bayport	Washington	3,205	2,502	2,633
Beardsley	Big Stone	410	435	537
Beaver Bay	Lake	287	...	...
Beaver Creek	Rock	250	245	254
Becker	Sherburne	279	264	239
Bejou	Mahnomen	164	173	200
Belgrade	Stearns	666	659	553
Bellechester	Goodhue / Wabasha	184	...	...
Belle Plaine	Scott	1,931	1,708	1,407
Bellingham	Lac qui Parle	327	388	456
Beltrami	Polk	186	199	213
Belview	Redwood	400	381	409
Bemidji	Beltrami	9,958	10,001	9,427
Bena	Cass	286	331	319
Benson	Swift	3,678	3,398	2,729
Benton	Carver	63	...	...
Bertha	Todd	562	577	578
Bethel	Anoka	302	250	188
Bigelow	Nobles	256	238	250
Big Falls	Koochiching	526	441	509
Bigfork	Itasca	464	463	382
Big Lake	Sherburne	610	480	442
Bingham Lake	Cottonwood	254	229	251
Birchwood*	Washington	598	312	91
Bird Island	Renville	1,384	1,333	1,201
Biscay	McLeod	70	90	...
Biwabik	St. Louis	1,836	1,245	1,304
Blackduck	Beltrami	765	732	753
Blaine	Anoka / Ramsey	7,570	...	...
Blomkest	Kandiyohi	171	...	...
Blooming Prairie	Steele	1,778	1,442	1,205
Bloomington	Hennepin	50,498	...	...
Blue Earth	Faribault	4,200	3,843	3,702
Bluffton	Otter Tail	211	239	234
Bock	Mille Lacs	91	96	125
Borup	Norman	145	...	...
Bovey	Itasca	1,086	1,320	1,355
Bowlus	Morrison	263	233	304
Boyd	Lac qui Parle	419	496	523
Boy River	Cass	51	82	79
Braham	Isanti	728	697	578
Brainerd	Crow Wing	12,898	12,637	12,071
Brandon	Douglas	353	319	345
Breckenridge	Wilkin	4,335	3,623	2,745
Brewster	Nobles	500	478	467
Bricelyn	Faribault	542	639	601
Brooklyn Center	Hennepin	24,356	4,284	1,870
Brooklyn Park	Hennepin	10,197	...	...
Brook Park	Pine	108	148	160
Brooks	Red Lake	148	...	...
Brookston	St. Louis	144	180	135
Brooten	Stearns	661	669	676
Browerville	Todd	744	735	786
Brownsdale	Mower	622	493	355
Browns Valley	Traverse	1,033	1,117	1,075
Brownsville	Houston	382	330	298
Brownton	McLeod	698	696	723
Bruno	Pine	116	193	234
Buckman	Morrison	166	173	186
Buffalo	Wright	2,322	1,914	1,695
Buffalo Lake	Renville	707	724	637
Buhl	St. Louis	1,526	1,462	1,600
Burtrum	Todd	160	194	297
Butterfield	Watonwan	601	529	511
Byron	Olmsted	660	385	341
Caledonia	Houston	2,563	2,243	1,985
Callaway	Becker	235	193	249
Calumet	Itasca	799	854	946
Cambridge	Isanti	2,728	1,790	1,592
Campbell	Wilkin	365	391	328
Canby	Yellow Medicine	2,146	2,173	2,099
Cannon Falls	Goodhue	2,055	1,831	1,544
Canton	Fillmore	467	459	421
Carlos	Douglas	262	233	187
Carlton	Carlton	862	650	700
Carver	Carver	467	548	519
Cass Lake	Cass	1,586	1,936	1,904
Cedar Mills	Meeker	96	99	...
Center City	Chisago	293	311	251
Centerville*	Anoka	338	209	195
Ceylon	Martin	554	618	549
Champlin*	Hennepin	1,271	828	...
Chandler	Murray	388	331	363
Chanhassen	Carver	244	182	132
Chaska	Carver	2,501	2,008	1,927
Chatfield	Fillmore / Olmsted	1,841	1,605	1,640
Chickamaw Beach	Cass	76	...	...
Chisago City	Chisago	772	703	510
Chisholm	St. Louis	7,144	6,861	7,487
Chokio	Stevens	498	541	492
Circle Pines	Anoka	2,789	...	...
Clara City	Chippewa	1,358	1,106	845
Claremont	Dodge	466	426	398
Clarissa	Todd	569	650	519
Clarkfield	Yellow Medicine	1,100	1,012	965
Clarks Grove	Freeborn	353	254	203
Clearbrook	Clearwater	Δ589	539	425
Clear Lake	Sherburne	316	297	285
Clearwater	Wright	274	224	241
Clements	Redwood	269	239	240
Cleveland	Le Sueur	389	325	313
Climax	Polk	310	271	253
Clinton	Big Stone	565	718	630
Clitherall	Otter Tail	138	175	172
Clontarf	Swift	139	206	230
Cloquet	Carlton	9,013	7,685	7,304
Coates	Dakota	202	...	...
Cobden	Brown	114	118	136
Cohasset	Itasca	605	484	389
Cokato	Wright	1,356	1,403	1,175
Cold Spring	Stearns	1,760	1,488	1,427
Coleraine	Itasca	1,346	1,321	1,325
Cologne	Carver	454	462	427
Columbia Heights	Anoka	17,533	8,175	6,035
Comfrey	Brown / Cottonwood	616	642	555
Comstock	Clay	138	139	134
Conger	Freeborn	215	161	131
Cook	St. Louis	527	482	470
Cooley	Itasca	87	113	159
Coon Rapids	Anoka	14,931	...	...
Corcoran	Hennepin	1,237	...	...
Correll	Big Stone	101	130	151
Cosmos	Meeker	487	382	357
Cottonwood	Lyon	717	709	690
Courtland	Nicollet	239	251	291
Cromwell	Carlton	187	197	214
Crookston	Polk	8,546	7,352	7,161
Crosby	Crow Wing	2,629	2,777	2,954
Cross Lake	Crow Wing	165	...	...
Crystal	Hennepin	24,283	5,713	2,373
Currie	Murray	438	551	524
Cuyuna	Crow Wing	86	112	176
Cyrus	Pope	362	363	357
Dakota	Winona	339	...	...
Dalton	Otter Tail	239	279	226
Danube	Renville	494	437	350
Danvers	Swift	132	162	184
Darfur	Watonwan	191	150	132
Darwin	Meeker	273	273	224
Dassel	Meeker	863	962	872

ΔThe revised population figure for Clearbrook village is 650. The figure in the table excludes population for an area misclassified as outside, rather than inside, the village limits. This error was discovered too late for correction in the detailed distributions.

Table 8.—POPULATION OF ALL INCORPORATED PLACES AND OF UNINCORPORATED PLACES OF 1,000 OR MORE: 1940 TO 1960—Con.

["U" denotes an unincorporated place. Asterisk (*) denotes an incorporated place under 2,500 located in an urbanized area]

Place	County	1960	1950	1940
Dawson	Lac qui Parle	1,766	1,834	1,646
Dayton	Hennepin Wright	456	363	253
Deephaven	Hennepin	3,286	1,823	1,026
Deer Creek	Otter Tail	312	349	405
Deer River	Itasca	992	1,033	987
Deerwood	Crow Wing	527	572	570
De Graff	Swift	196	270	291
Delano	Wright	1,612	1,386	1,094
Delavan	Faribault	322	302	321
Delhi	Redwood	124	152	174
Dellwood	Washington	310	245	152
Denham	Pine	71	96	90
Dennison	Goodhue Rice	179	163	216
Dent	Otter Tail	176	187	204
Detroit Lakes	Becker	5,633	5,787	5,015
Dexter	Mower	313	316	303
Dilworth*	Clay	2,102	1,429	1,068
Dodge Center	Dodge	1,441	1,151	1,029
Donaldson	Kittson	64	128	120
Donnelly	Stevens	358	396	370
Doran	Wilkin	136	126	128
Dover	Olmsted	312	263	269
Dovray	Murray	113	127	128
Duluth	St. Louis	106,884	104,511	101,065
Dumont	Traverse	226	223	238
Dundas	Rice	488	469	456
Dundee	Nobles	148	179	222
Dunnell	Martin	260	242	239
Eagle Bend	Todd	611	691	682
Eagle Lake	Blue Earth	506	310	269
East Grand Forks	Polk	6,998	5,049	3,511
East Gull Lake	Cass	311	238	125
Easton	Faribault	411	379	332
Echo	Yellow Medicine	459	490	477
Eden Valley	Meeker Stearns	793	792	716
Edgerton	Pipestone	1,019	961	815
Edina	Hennepin	28,501	9,744	5,855
Effie	Itasca	195	202	...
Eitzen	Houston	181	151	...
Elba	Winona	152	147	159
Elbow Lake	Grant	1,521	1,398	1,150
Elgin	Wabasha	521	438	468
Elizabeth	Otter Tail	168	168	176
Elko	Scott	116	111	...
Elk River	Sherburne	1,763	1,399	1,245
Elkton	Mower	147	141	117
Ellendale	Steele	501	476	430
Ellsworth	Nobles	634	630	660
Elmdale	Morrison	88	119	...
Elmore	Faribault	1,078	1,074	935
Elrosa	Stearns	205	173	187
Ely	St. Louis	5,438	5,474	5,970
Elysian	Le Sueur	382	402	382
Emily	Crow Wing	351	...	...
Emmons	Freeborn	408	356	334
Erhard	Otter Tail	150	145	...
Erskine	Polk	614	608	581
Evan	Brown	153	141	145
Evansville	Douglas	411	478	439
Eveleth	St. Louis	5,721	5,872	6,887
Excelsior*	Hennepin	2,020	1,763	1,422
Eyota	Olmsted	558	495	438
Fairfax	Renville	1,489	1,143	1,116
Fairmont	Martin	9,745	8,193	6,988
Falcon Heights	Ramsey	5,927	3,884	...
Faribault	Rice	16,926	16,028	14,527
Farmington	Dakota	2,300	1,916	1,580
Farwell	Pope	106	112	132
Federal Dam	Cass	185	225	269
Felton	Clay	201	258	200
Fergus Falls	Otter Tail	13,733	12,917	10,848
Fertile	Polk	968	890	907
Fifty Lakes	Crow Wing	143	...	...
Finlayson	Pine	213	195	225
Fisher	Polk	326	302	333
Flensburg	Morrison	280	281	275
Floodwood	St. Louis	677	667	571
Florence	Lyon	87	137	149
Foley	Benton	1,112	1,089	961
Forada	Douglas	98	89	96
Forest Lake	Washington	2,347	1,766	1,120
Foreston	Mille Lacs	266	301	300
Fort Ripley	Crow Wing	55	88	126
Fosston	Polk	1,704	1,614	1,271
Fountain	Fillmore	297	312	306
Foxhome	Wilkin	181	217	240
Franklin	Renville	548	546	502
Franklin	St. Louis	45	115	515
Fraser	St. Louis	95	134	155
Frazee	Becker	1,083	1,021	1,167
Freeborn	Freeborn	314	...	...
Freeport	Stearns	615	558	548
Fridley	Anoka	15,173	3,796	...
Frost	Faribault	381	326	278
Fulda	Murray	1,202	1,149	984
Funkley	Beltrami	28	28	26
Garfield	Douglas	240	244	203
Garrison	Crow Wing	118	150	211
Garvin	Lyon	205	264	...
Gary	Norman	262	278	300
Gaylord	Sibley	1,631	1,229	1,049
Gem Lake	Ramsey	305	...	...
Geneva	Freeborn	347	332	313
Genola	Morrison	108	79	87
Georgetown	Clay	178	192	193
Ghent	Lyon	326	336	341
Gibbon	Sibley	896	830	761
Gilbert	St. Louis	2,591	2,247	2,504
Gilman	Benton	146	...	...
Glencoe	McLeod	3,216	2,801	2,387
Glenville	Freeborn	643	672	615
Glenwood	Pope	2,631	2,666	2,564
Glyndon	Clay	489	411	405
Golden Hill (U)	Olmsted	2,190	...	...
Golden Valley	Hennepin	14,559	5,551	2,048
Gonvick	Clearwater	363	375	317
Goodhue	Goodhue	566	489	480
Goodridge	Pennington	134	144	174
Good Thunder	Blue Earth	468	476	457
Goodview	Winona	1,348	777	...
Graceville	Big Stone	823	962	1,020
Granada	Martin	418	403	431
Grand Marais	Cook	1,301	1,078	855
Grand Meadow	Mower	837	766	700
Grand Rapids	Itasca	7,265	6,019	4,875
Granite Falls	Chippewa Yellow Medicine	2,728	2,511	2,388
Grasston	Kanabec	146	154	144
Greenbush	Roseau	706	713	556
Greenfield	Hennepin	639	...	...
Green Isle	Sibley	331	332	376
Greenwald	Stearns	266	207	233
Greenwood*	Hennepin	520	...	...
Grey Eagle	Todd	372	400	428
Grove City	Meeker	466	481	447
Grygla	Marshall	192	216	183
Gully	Polk	168	183	164
Hackensack	Cass	204	272	264
Hadley	Murray	151	139	162
Hallock	Kittson	1,527	1,552	1,353
Halma	Kittson	115	177	158
Halstad	Norman	639	635	570
Hamburg	Carver	288	184	198
Hammond	Wabasha	205	192	252
Hampton	Dakota	305	275	224
Hancock	Stevens	942	852	827
Hanley Falls	Yellow Medicine	334	320	336
Hanover	Hennepin Wright	263	228	241
Hanska	Brown	491	473	461
Harding	Morrison	111	124	117
Hardwick	Rock	328	297	273
Harmony	Fillmore	1,214	1,022	890
Harris	Chisago	552	569	609
Hartland	Freeborn	330	300	224
Hastings	Dakota	8,965	6,560	5,662
Hatfield	Pipestone	95	110	73
Hawley	Clay	1,270	1,196	1,122
Hayfield	Dodge	889	805	742
Hayward	Freeborn	258	241	184
Hazel Run	Yellow Medicine	115	129	126
Hector	Renville	1,297	1,196	1,044
Heidelberg	Le Sueur	44	61	71
Henderson	Sibley	728	762	820
Hendricks	Lincoln	797	781	740
Hendrum	Norman	305	352	341
Henning	Otter Tail	980	1,004	948
Henriette	Pine	65	57	148
Herman	Grant	764	752	703
Heron Lake	Jackson	852	837	852
Hewitt	Todd	267	312	294
Hibbing	St. Louis	17,731	16,276	16,385
Hill City	Aitkin	429	501	641
Hillman	Morrison	80	85	110
Hills	Rock	516	520	450
Hilltop*	Anoka	607	...	...
Hinckley	Pine	851	902	873
Hitterdal	Clay	235	262	268
Hoffman	Grant	605	575	504
Hokah	Houston	685	643	546
Holdingford	Stearns	526	458	527
Holland	Pipestone	264	263	303
Hollandale	Freeborn	363	360	219
Holloway	Swift	242	264	286
Holt	Marshall	114	172	209

Table 8.—POPULATION OF ALL INCORPORATED PLACES AND OF UNINCORPORATED PLACES OF 1,000 OR MORE: 1940 TO 1960—Con.

["U" denotes an unincorporated place. Asterisk (*) denotes an incorporated place under 2,500 located in an urbanized area]

Place	County	1960	1950	1940
Hopkins	Hennepin	11,370	7,595	4,100
Houston	Houston	1,082	973	977
Howard Lake	Wright	1,007	931	847
Hoyt Lakes	St. Louis	3,186	...	...
Hugo	Washington	538	440	348
Humboldt	Kittson	169	143	139
Hutchinson	McLeod	6,207	4,690	3,887
Ihlen	Pipestone	111	135	174
Independence	Hennepin	1,446	...	...
International Falls	Koochiching	6,778	6,269	5,626
Inver Grove*	Dakota	713	667	502
Iona	Murray	328	355	365
Iron Junction	St. Louis	187	128	107
Ironton	Crow Wing	724	828	827
Isanti	Isanti	521	422	354
Island View	Koochiching	13	18	...
Isle	Mille Lacs	529	674	567
Ivanhoe	Lincoln	719	682	606
Jackson	Jackson	3,370	3,313	2,840
Janesville	Waseca	1,426	1,287	1,296
Jasper	Pipestone, Rock	850	840	880
Jeffers	Cottonwood	489	516	648
Jenkins	Crow Wing	144	170	206
Johnson	Big Stone	64	54	101
Jordan	Scott	1,479	1,494	1,422
Kandiyohi	Kandiyohi	312	293	271
Karlstad	Kittson	720	804	501
Kasota	Le Sueur	649	600	604
Kasson	Dodge	1,732	1,353	1,230
Keewatin	Itasca	1,651	1,807	1,942
Kelliher	Beltrami	297	336	357
Kellogg	Wabasha	446	409	403
Kennedy	Kittson	458	480	338
Kenneth	Rock	111	119	148
Kensington	Douglas	324	354	337
Kent	Wilkin	134	178	146
Kenyon	Goodhue	1,624	1,651	1,530
Kerkhoven	Swift	645	664	607
Kerrick	Pine	110	81	...
Kettle River	Carlton	234	223	221
Kiester	Faribault	741	541	407
Kilkenny	Le Sueur	221	174	214
Kimball Prairie	Stearns	535	479	505
Kinbrae	Nobles	55	85	107
Kinney	St. Louis	240	336	462
La Crescent	Houston	2,624	1,229	815
Lafayette	Nicollet	516	438	400
Lake Benton	Lincoln	905	863	961
Lake Bronson	Kittson	421	438	350
Lake City	Wabasha	3,494	3,457	3,204
Lake Crystal	Blue Earth	1,652	1,430	1,319
Lake Elmo	Washington	550	386	265
Lakefield	Jackson	1,789	1,651	1,699
Lake Fremont	Sherburne	302	169	188
Lake Henry	Stearns	91	97	89
Lakeland	Washington	598	...	...
Lakeland Shores	Washington	52	43	...
Lake Lillian	Kandiyohi	335	358	271
Lake Park	Becker	730	689	654
Lake Shore	Cass	264	326	227
Lake St. Croix Beach	Washington	716	...	...
Lakeville	Dakota	924	628	543
Lake Wilson	Murray	436	434	421
Lamberton	Redwood	1,141	1,208	922
Lancaster	Kittson	462	536	473
Landfall*	Washington	437	...	...
Laneshore	Fillmore	1,063	1,100	1,100
Laporte	Hubbard	155	189	213
La Prairie	Itasca	243	88	69
La Salle	Watonwan	147	144	139
Lastrup	Morrison	138	158	128
Lauderdale*	Ramsey	1,676	1,033	...
Le Center	Le Sueur	1,597	1,314	1,232
Lengby	Polk	181	206	195
Leonard	Clearwater	70	88	111
Leonidas	St. Louis	94	88	440
Le Roy	Mower	971	959	752
Lester Prairie	McLeod	966	663	423
Le Sueur	Le Sueur	3,310	2,713	2,302
Lewiston	Winona	890	786	761
Lewisville	Watonwan	375	362	301
Lexington*	Anoka	1,457	...	...
Lilydale*	Dakota	116	...	...
Lindstrom	Chisago	835	729	637
Lino Lakes*	Anoka	2,329	...	...
Lismore	Nobles	306	317	311
Litchfield	Meeker	5,078	4,608	3,920
Little Canada	Ramsey	3,512	...	...
Little Falls	Morrison	7,551	6,717	6,047
Littlefork	Koochiching	805	671	608
Long Beach	Pope	236	181	119
Long Lake*	Hennepin	996	399	260
Long Prairie	Todd	2,414	2,443	2,311
Longville	Cass	159	116	...
Lonsdale	Rice	541	510	543
Loretto	Hennepin	271	179	...
Louisburg	Lac qui Parle	91	93	94
Lowry	Pope	294	285	273
Lucan	Redwood	216	246	226
Luverne	Rock	4,249	3,650	3,114
Lyle	Mower	607	609	513
Lynd	Lyon	259	...	...
McGrath	Aitkin	96	135	138
McGregor	Aitkin	283	322	311
McIntosh	Polk	785	881	903
McKinley	St. Louis	408	196	235
Mabel	Fillmore	815	788	741
Madelia	Watonwan	2,190	1,790	1,652
Madison	Lac qui Parle	2,380	2,303	2,312
Madison Lake	Blue Earth	477	357	377
Magnolia	Rock	280	260	273
Mahnomen	Mahnomen	1,462	1,464	1,429
Mahtomedi*	Washington	2,127	1,375	876
Manchester	Freeborn	131	113	...
Manhattan Beach	Crow Wing	62	72	86
Mankato	Blue Earth	23,797	18,809	15,654
Mantorville	Dodge	498	477	486
Maple Grove	Hennepin	2,213	...	...
Maple Lake	Wright	1,018	780	637
Maple Plain	Hennepin	754	479	360
Mapleton	Blue Earth	1,107	1,083	1,070
Mapleview	Mower	381	435	...
Maplewood	Ramsey	18,519	...	...
Marble	Itasca	879	867	792
Marietta	Lac qui Parle	327	380	400
Marine-on-St. Croix	Washington	454	334	338
Marshall	Lyon	6,681	5,923	4,590
Mayer	Carver	179	153	146
Maynard	Chippewa	429	507	580
Mazeppa	Wabasha	444	523	545
Meadowlands	St. Louis	176	134	142
Medford	Steele	567	409	342
Medicine Lake*	Hennepin	323	284	...
Medina	Hennepin	1,472	...	...
Meire Grove	Stearns	167	128	162
Melrose	Stearns	2,135	2,106	2,015
Menahga	Wadena	799	849	768
Mendota*	Dakota	259	243	228
Mendota Heights	Dakota	5,028	...	...
Mentor	Polk	281	321	287
Middle River	Marshall	414	356	328
Miesville	Dakota	126	...	...
Milaca	Mille Lacs	1,821	1,917	1,627
Milan	Chippewa	482	561	624
Millerville	Douglas	119	173	182
Millville	Wabasha	171	168	175
Milroy	Redwood	268	268	261
Miltona	Douglas	163	150	116
Minneapolis	Hennepin	482,872	521,718	492,370
Minneiska	Wabasha	110	134	187
Minneota	Lyon	1,297	1,274	1,065
Minnesota City	Winona	190	201	211
Minnesota Lake	Blue Earth, Faribault	697	609	526
Minnetonka	Hennepin	25,037	...	...
Minnetonka Beach*	Hennepin	544	376	229
Mizpah	Koochiching	140	166	173
Montevideo	Chippewa	5,693	5,459	5,220
Montgomery	Le Sueur	2,118	1,913	1,741
Monticello	Wright	1,477	1,231	1,076
Montrose	Wright	360	300	275
Moorhead	Clay	22,934	14,870	9,491
Moose Lake	Carlton	1,514	1,603	1,432
Mora	Kanabec	2,329	2,018	1,494
Morgan	Redwood	975	949	846
Morningside*	Hennepin	1,981	1,699	1,282
Morris	Stevens	4,199	3,811	3,214
Morristown	Rice	616	533	677
Morton	Renville	624	794	904
Motley	Morrison	430	435	368
Mound	Hennepin	5,440	2,061	1,189
Mounds View	Ramsey	6,416	...	...
Mountain Iron	St. Louis	1,808	1,377	1,492
Mountain Lake	Cottonwood	1,943	1,733	1,745
Murdock	Swift	381	393	334
Myrtle	Freeborn	89	136	133
Nashua	Wilkin	146	181	177
Nashwauk	Itasca	1,712	2,029	2,228
Nassau	Lac qui Parle	182	205	208
Nelson	Douglas	150	160	159
Nerstrand	Rice	584	228	251
Nevis	Hubbard	344	332	358
New Auburn	Sibley	299	290	263
New Brighton	Ramsey	6,448	2,218	658
New Folden	Marshall	370	367	300
New Germany	Carver	274	286	247
New Hope	Hennepin	3,552	...	...
New London	Kandiyohi	721	726	578
New Market	Scott	211	193	199

Table 8.—POPULATION OF ALL INCORPORATED PLACES AND OF UNINCORPORATED PLACES OF 1,000 OR MORE: 1940 TO 1960—Con.

["U" denotes an unincorporated place. Asterisk (*) denotes an incorporated place under 2,500 located in an urbanized area]

Place	County	1960	1950	1940
New Munich	Stearns	296	277	305
Newport*	Washington	2,349	1,672	872
New Prague	Le Sueur, Scott	2,533	1,915	1,645
New Richland	Waseca	1,046	908	863
New Trier	Dakota	106	73	79
New Ulm	Brown	11,114	9,348	8,743
New York Mills	Otter Tail	828	977	771
Nicollet	Nicollet	493	493	434
Nielsville	Polk	183	189	175
Nimrod	Wadena	60	112	...
Nisswa	Crow Wing	742	578	400
Norcross	Grant	153	179	180
North Branch	Chisago	949	769	762
Northfield	Rice	8,707	7,487	4,533
North Mankato	Nicollet	5,927	4,788	3,517
North Oaks	Ramsey	803	...	...
Northome	Koochiching	291	349	343
North Redwood	Redwood	179	215	211
Northrop	Martin	189	157	134
North St. Paul	Ramsey	8,520	4,248	3,135
Norwood	Carver	945	749	648
Oak Park Heights	Washington	332	...	...
Odessa	Big Stone	234	283	316
Odin	Watonwan	184	208	198
Ogema	Becker	224	249	328
Ogilvie	Kanabec	376	362	438
Okabena	Jackson	244	236	210
Oklee	Red Lake	529	494	414
Olivia	Renville	2,355	2,012	1,788
Onamia	Mille Lacs	645	704	619
Ormsby	Martin, Watonwan	221	190	183
Orono	Hennepin	5,643	...	...
Orr	St. Louis	361	309	234
Ortonville	Big Stone, Lac qui Parle	2,674	2,577	2,469
Osakis	Douglas, Todd	1,396	1,488	1,483
Oslo	Marshall	372	440	392
Osseo*	Hennepin	2,104	1,167	738
Ostrander	Fillmore	216	191	163
Otter Tail	Otter Tail	164	237	254
Owatonna	Steele	13,409	10,191	8,694
Palisade	Aitkin	180	212	202
Parkers Prairie	Otter Tail	884	900	781
Park Rapids	Hubbard	3,047	3,027	2,643
Paynesville	Stearns	1,754	1,503	1,317
Pease	Mille Lacs	191	179	126
Pelican Lakes	Crow Wing	134	154	114
Pelican Rapids	Otter Tail	1,693	1,676	1,560
Pemberton	Blue Earth	177	152	...
Pennock	Kandiyohi	257	238	219
Pequot Lakes	Crow Wing	461	552	514
Perham	Otter Tail	2,019	1,926	1,534
Perley	Norman	165	204	246
Peterson	Fillmore	283	318	331
Pierz	Morrison	816	856	714
Pillager	Cass	338	362	348
Pine City	Pine	1,972	1,937	1,718
Pine Island	Goodhue	1,308	1,298	1,040
Pine River	Cass	775	835	574
Pine Springs	Washington	142	...	...
Pipestone	Pipestone	5,324	5,269	4,682
Plainview	Wabasha	1,833	1,524	1,500
Plato	McLeod	280	263	283
Pleasant Lake	Stearns	58	53	...
Plummer	Red Lake	283	340	312
Plymouth	Hennepin	9,576	...	...
Porter	Yellow Medicine	261	291	250
Preston	Fillmore	1,491	1,399	1,447
Princeton	Mille Lacs	2,353	2,108	1,865
Prinsburg	Kandiyohi	462	...	...
Prior Lake	Scott	848	536	349
Proctor	St. Louis	2,963	2,693	2,468
Quamba	Kanabec	95	...	...
Racine	Mower	180	...	...
Randall	Morrison	516	425	362
Randolph	Dakota	315	259	236
Ranier	Koochiching	262	227	228
Raymond	Kandiyohi	608	580	487
Red Lake Falls	Red Lake	1,520	1,733	1,530
Red Wing	Goodhue	10,528	10,645	9,962
Redwood Falls	Redwood	4,285	3,813	3,270
Regal	Kandiyohi	53	64	...
Remer	Cass	492	412	407
Renville	Renville	1,373	1,323	1,256
Revere	Redwood	201	198	197
Rice	Benton	387	328	324
Richfield	Hennepin	42,523	17,502	3,778
Richmond	Stearns	751	700	634
Richville	Otter Tail	91	141	233
Riverton	Crow Wing	121	148	141
Robbinsdale	Hennepin	16,381	11,289	6,018
Rochester	Olmsted	40,663	29,885	26,312
Rockford	Hennepin, Wright	533	369	270
Rockville	Stearns	357	288	345
Rogers	Hennepin	378	268	274
Rollingstone	Winona	392	315	324
Ronneby	Benton	84	72	107
Roosevelt	Roseau	145	228	304
Roscoe	Stearns	168	182	171
Roseau	Roseau	2,146	2,231	1,775
Rose Creek	Mower	351	314	261
Rosemount	Dakota	1,068	567	364
Roseville	Ramsey	23,997	6,437	...
Rothsay	Otter Tail, Wilkin	457	537	415
Round Lake	Nobles	449	435	430
Royalton	Morrison	580	500	518
Rush City	Chisago	1,108	1,175	1,020
Rushford (city)	Fillmore	1,335	1,270	1,182
Rushford (village)	Fillmore	581	612	634
Rushmore	Nobles	382	368	423
Russell	Lyon	449	508	464
Ruthton	Pipestone	476	534	480
Rutledge	Pine	146	163	161
Sabin	Clay	251	211	210
Sacred Heart	Renville	696	745	752
St. Anthony	Hennepin, Ramsey	5,084	1,406	607
St. Anthony	Stearns	72	66	90
St. Bonifacius	Hennepin	576	438	363
St. Charles	Winona	1,882	1,548	1,507
St. Clair	Blue Earth	373	324	286
St. Cloud	Benton, Sherburne, Stearns	33,815	28,410	24,173
St. Hilaire	Pennington	270	276	288
St. James	Watonwan	4,174	3,861	3,400
St. Joseph	Stearns	1,487	1,246	1,055
St. Leo	Yellow Medicine	129	128	...
St. Louis Park	Hennepin	43,310	22,644	7,737
St. Martin	Stearns	215	195	183
St. Marys Point	Washington	271	...	...
St. Michael	Wright	707	487	389
St. Paul	Ramsey	313,411	311,349	287,736
St. Paul Park	Washington	3,267	2,438	1,096
St. Peter	Nicollet	8,484	7,754	5,870
St. Rosa	Stearns	62	69	...
St. Stephens	Stearns	276	234	247
St. Vincent	Kittson	217	272	327
Sanborn	Redwood	521	613	580
Sandstone	Pine	1,552	1,097	1,559
Sargeant	Mower	113	121	138
Sartell	Benton, Stearns	791	662	532
Sauk Centre	Stearns	3,573	3,140	3,016
Sauk Rapids	Benton	4,038	3,410	2,981
Savage	Scott	1,094	389	222
Scanlon	Carlton	1,126	572	460
Seaforth	Redwood	131	136	148
Sebeka	Wadena	823	802	648
Sedan	Pope	91	134	126
Shafer	Chisago	147	127	106
Shakopee	Scott	5,201	3,185	2,418
Shelly	Norman	310	329	344
Sherburn	Martin	1,227	1,221	1,030
Shevlin	Clearwater	203	242	226
Shoreview	Ramsey	7,157	...	...
Shorewood	Hennepin	3,197	...	...
Silver Bay	Lake	3,723	...	...
Silver Lake	McLeod	646	603	604
Skyline	Blue Earth	354	...	...
Slayton	Murray	2,487	1,887	1,587
Sleepy Eye	Brown	3,492	3,278	2,923
Sobieski	Morrison	190	189	171
Solway	Beltrami	100	124	136
South Haven	Wright	328	305	276
South International Falls	Koochiching	2,479	1,840	1,299
South St. Paul	Dakota	22,032	15,909	11,844
Spicer	Kandiyohi	589	566	480
Springfield	Brown	2,701	2,574	2,361
Spring Grove	Houston	1,342	1,093	967
Spring Hill	Stearns	105	91	87
Spring Lake Park	Anoka, Ramsey	3,260	...	...
Spring Park*	Hennepin	668	...	...
Spring Valley	Fillmore	2,628	2,467	2,133
Squaw Lake	Itasca	129	132	...
Stacy	Chisago	211	150	138
Staples	Todd	2,706	2,782	2,952
Starbuck	Pope	1,099	1,143	972
Steen	Rock	198	228	...
Stephen	Marshall	858	877	673
Stewart	McLeod	676	695	636
Stewartville	Olmsted	1,670	1,193	1,025
Stillwater	Washington	8,310	7,674	7,013
Stockton	Winona	242	235	...
Storden	Cottonwood	390	398	331
Strandquist	Marshall	160	208	180
Strathcona	Roseau	64	143	114

Table 8.—POPULATION OF ALL INCORPORATED PLACES AND OF UNINCORPORATED PLACES OF 1,000 OR MORE: 1940 TO 1960—Con.

["U" denotes an unincorporated place. Asterisk (*) denotes an incorporated place under 2,500 located in an urbanized area]

Place	County	1960	1950	1940
Sturgeon Lake	Pine	151	189	215
Sunburg	Kandiyohi	161	...	...
Sunfish Lake	Dakota	181	...	...
Swanville	Morrison	342	373	417
Taconite	Itasca	376	322	375
Tamarack	Aitkin	112	132	150
Taopi	Mower	92	118	151
Taunton	Lyon	233	217	207
Taylors Falls	Chisago	546	520	552
Tenney	Wilkin	35	62	87
Tenstrike	Beltrami	147	206	239
Thief River Falls	Pennington	7,151	6,926	6,019
Thomson	Carlton	179	170	104
Tintah	Traverse	228	235	200
Tonka Bay*	Hennepin	1,204	899	361
Tower	St. Louis	878	773	820
Tracy	Lyon	2,862	3,020	3,085
Trail	Polk	100	...	...
Trimont	Martin	942	876	791
Trommald	Crow Wing	101	117	166
Trosky	Pipestone	122	140	167
Truman	Martin	1,256	1,106	984
Turtle River	Beltrami	48	57	90
Twin Lakes	Freeborn	153	...	...
Twin Valley	Norman	841	899	844
Two Harbors	Lake	4,695	4,400	4,046
Tyler	Lincoln	1,138	1,121	1,005
Ulen	Clay	481	525	562
Underwood	Otter Tail	314	336	353
Upsala	Morrison	356	366	347
Urbank	Otter Tail	177	162	...
Utica	Winona	218	194	179
Vadnais Heights	Ramsey	2,459	...	...
Vergas	Otter Tail	292	301	351
Vermillion	Dakota	248	112	107
Verndale	Wadena	606	576	521
Vernon Center	Blue Earth	333	344	355
Vesta	Redwood	318	340	334
Victoria	Carver	425	302	276
Viking	Marshall	128	130	146
Villard	Pope	235	288	248
Vining	Otter Tail	136	180	176
Virginia	St. Louis	14,034	12,486	12,264
Wabasha	Wabasha	2,500	2,468	2,368
Wabasso	Redwood	789	693	604
Waconia	Carver	2,048	1,569	1,315
Wadena	Wadena	4,381	3,958	2,916
Wahkon	Mille Lacs	172	202	273
Waite Park	Stearns	2,016	1,639	1,427
Waldorf	Waseca	270	266	240
Walker	Cass	1,180	1,192	939
Walnut Grove	Redwood	886	890	753
Walters	Faribault	133	139	154
Waltham	Mower	207	212	172
Wanamingo	Goodhue	540	496	449
Wanda	Redwood	160	178	191
Warba	Itasca	162	125	124
Warren	Marshall	2,007	1,779	1,639
Warroad	Roseau	1,309	1,276	1,309
Waseca	Waseca	5,898	4,927	4,270
Watertown	Carver	1,046	837	737
Waterville	Le Sueur	1,623	1,627	1,600
Watkins	Meeker	744	659	584
Watson	Chippewa	267	284	290
Waubun	Mahnomen	350	426	438
Waverly	Wright	574	493	458
Wayzata	Hennepin	3,219	1,791	1,473
Welcome	Martin	733	712	630
Wells	Faribault	2,897	2,475	2,217
Wendell	Grant	253	284	273
Westbrook	Cottonwood	1,012	1,017	871
West Concord	Dodge	810	770	744
Westport	Pope	87	96	102
West St. Paul	Dakota	13,101	7,955	5,733
West Union	Todd	83	100	78
Whalan	Fillmore	146	176	190
Wheaton	Traverse	2,102	1,948	1,700
White Bear Lake	Ramsey	12,849	3,646	2,858
Wilder	Jackson	107	118	127
Willernie*	Washington	664	592	...
Williams	Lake of the Woods	317	414	376
Willmar	Kandiyohi	10,417	9,410	7,623
Willow River	Pine	343	294	314
Wilmont	Nobles	473	473	361
Wilton	Beltrami	112	108	139
Windom	Cottonwood	3,691	3,165	2,807
Winger	Polk	292	283	301
Winnebago	Faribault	2,088	2,127	1,992
Winona	Winona	24,895	25,031	22,490
Winsted	McLeod	1,163	941	660
Winthrop	Sibley	1,381	1,251	1,195
Winton	St. Louis	182	184	224
Wolf Lake	Becker	83	109	...
Wolverton	Wilkin	204	198	222
Wood Lake	Yellow Medicine	506	504	436
Woodland*	Hennepin	449	411	...
Woodstock	Pipestone	213	277	253
Worthington	Nobles	9,015	7,923	5,918
Wrenshall	Carlton	189	148	168
Wright	Carlton	169	199	201
Wykoff	Fillmore	391	509	521
Wyoming	Chisago	435	325	253
Young America	Carver	477	365	406
Zemple	Itasca	82	87	165
Zumbro Falls	Wabasha	164	172	212
Zumbrota	Goodhue	1,830	1,686	1,386

Table 9.—1960 POPULATION OF AREAS ANNEXED BETWEEN 1950 AND 1960 BY INCORPORATED PLACES HAVING 2,500 INHABITANTS OR MORE IN 1950

[Minus sign (-) denotes decrease]

Incorporated place	1960 population			1950 population, total	Increase, 1950 to 1960, in 1950 area
	Total	In 1950 area	In annexed area		
Albert Lea	17,108	13,221	3,887	13,545	-324
Alexandria	6,713	6,585	128	6,319	266
Anoka	10,562	9,958	604	7,396	2,562
Austin	27,908	24,169	3,739	23,100	1,069
Benson	3,678	3,606	72	3,398	208
Breckenridge	4,335	4,306	29	3,623	683
Cloquet	9,013	7,949	1,064	7,685	264
Columbia Heights	17,533	15,022	2,511	8,175	6,847
Crookston	8,546	8,087	459	7,352	735
Crystal	24,283	21,822	2,461	5,713	16,109
Detroit Lakes	5,633	5,470	163	5,787	-317
East Grand Forks	6,998	6,399	599	5,049	1,350
Eveleth	5,721	5,715	6	5,872	-157
Fairmont	9,745	9,283	462	8,193	1,090
Fergus Falls	13,733	13,691	42	12,917	774
Fridley	15,173	14,169	1,004	3,796	10,373
Glencoe	3,216	2,984	232	2,801	183
Grand Rapids	7,265	6,981	284	6,019	962
Hopkins	11,370	10,316	1,054	7,595	2,721
Hutchinson	6,207	5,942	265	4,690	1,252
International Falls	6,778	6,715	63	6,269	446
Jackson	3,370	3,370	...	3,313	57
Little Falls	7,551	7,530	21	6,717	813
Luverne	4,249	4,233	16	3,650	583
Mankato	23,797	21,890	1,907	18,809	3,081
Marshall	6,681	6,458	223	5,923	535
Montevideo	5,693	4,824	869	5,459	-635
Moorhead	22,934	22,062	872	14,870	7,192
Morris	4,199	4,199	...	3,811	388
New Ulm	11,114	11,114	...	9,348	1,766
North Mankato	5,927	5,807	120	4,788	1,019
North St. Paul	8,520	8,455	65	4,248	4,207
Ortonville	2,674	2,671	3	2,577	94
Park Rapids	3,047	3,047	...	3,027	20
Pipestone	5,324	5,283	41	5,269	14
Redwood Falls	4,285	4,245	40	3,813	423
Rochester	40,663	32,790	7,873	29,885	2,905
St. Cloud	33,815	32,244	1,571	28,410	3,834
St. James	4,174	4,090	84	3,861	229
St. Louis Park	43,310	42,354	956	22,644	19,710
St. Peter	8,484	8,478	6	7,754	724
Sauk Rapids	4,038	3,990	48	3,410	580
Shakopee	5,201	5,112	89	3,185	1,927
Sleepy Eye	3,492	3,413	79	3,278	135
South St. Paul	22,032	21,980	52	15,909	6,071
Springfield	2,701	2,701	...	2,574	127
Staples	2,706	2,576	130	2,782	-206
Stillwater	8,310	8,310	...	7,674	636
Thief River Falls	7,151	6,840	311	6,926	-86
Tracy	2,862	2,862	...	3,020	-158
Waseca	5,898	5,868	30	4,927	941
White Bear Lake	12,849	8,315	4,534	3,646	4,669
Willmar	10,417	9,967	450	9,410	557
Windom	3,691	3,650	41	3,165	485
Winona	24,895	24,092	803	25,031	-939
Worthington	9,015	8,828	187	7,923	905

Table 10.—POPULATION OF URBANIZED AREAS: 1960 AND 1950

Area	1960	1950
DULUTH-SUPERIOR (MINN.-WIS.) URBANIZED AREA		
The area	144,763	143,028
In central cities	140,447	139,836
Duluth	106,884	104,511
Superior	33,563	35,325
Outside central cities	4,316	3,192
The area includes the following minor civil divisions and parts of minor civil divisions:		
In Minnesota	110,826	[1]107,364
St. Louis County (pt.)	110,826	107,364
Duluth city	106,884	104,511
Herman twp. (pt.)	271	10
Proctor village	2,963	2,693
Rice Lake twp. (pt.)	708	(2)
In Wisconsin	33,937	35,664
Douglas County (pt.)	33,937	35,664
Superior city	33,563	35,325
Superior village	374	339
FARGO-MOORHEAD (N. DAK.-MINN.) URBANIZED AREA		
The area	72,730	(3)
In central cities	69,596	...
Fargo	46,662	...
Moorhead	22,934	...
Outside central cities	3,134	...
The area includes the following minor civil divisions and parts of minor civil divisions:		
In Minnesota	25,054	...
Clay County (pt.)	25,054	...
Dilworth village	2,102	...
Moorhead city	22,934	...
Moorhead twp. (pt.)	18	...
In North Dakota	47,676	...
Cass County (pt.)	47,676	...
Fargo city	46,662	...
Reed twp. (pt.)	1,014	...
MINNEAPOLIS-ST. PAUL (MINN.) URBANIZED AREA		
The area	1,377,143	[4]987,380
In central cities	796,283	833,067
Minneapolis	482,872	521,718
St. Paul	313,411	311,349
Outside central cities	580,860	154,313
The area includes the following minor civil divisions and parts of minor civil divisions:		
Anoka County (pt.)	76,468	14,250
Anoka city	10,562	(2)
Blaine village (pt.)	7,565	(5)
Centerville village	338	(5)
Circle Pines village	2,789	(5)
Columbia Heights city	17,533	8,175
Coon Rapids village	14,931	(5)
Fridley city	15,173	3,796
Hilltop village	607	(5)
Lexington village	1,457	(5)
Lino Lakes village	2,329	(5)
Spring Lake Park village (pt.)	3,184	(5)
Dakota County (pt.)	43,950	24,755
Inver Grove twp. (pt.)	2,701	...
Inver Grove village	713	667
Lilydale village	116	(5)
Mendota village	259	224
Mendota Heights village	5,028	(5)
South St. Paul city	22,032	15,909
West St. Paul city	13,101	7,955
Hennepin County (pt.)	827,219	[6]612,113
Bloomington village	50,498	(5)
Brooklyn Center village	24,356	4,284
Brooklyn Park village	10,197	(5)
Champlin village	1,271	(2)
Crystal village	24,283	5,713
Deephaven village	3,286	(5)
Edina village	28,501	9,744
Excelsior village	2,020	(2)
Golden Valley village	14,559	5,551
Greenwood village	520	(5)
Hopkins city	11,370	7,595
Long Lake village	996	(2)
Medicine Lake village	323	(5)
Minneapolis city	482,872	521,718
Minnetonka village	25,037	(5)
MINNEAPOLIS-ST. PAUL (MINN.) URBANIZED AREA--Con.		
Hennepin County (pt.)--Con.		
Minnetonka Beach city	544	(2)
Minnetrista twp. (pt.)	1,697	(2)
Morningside village	1,981	1,699
Mound village	5,440	(5)
New Hope village	3,552	(5)
Orono village	5,643	(5)
Osseo village	2,104	(5)
Plymouth village	9,576	(5)
Richfield village	42,523	17,502
Robbinsdale city	16,381	11,289
St. Anthony village (pt.)	4,744	(2)
St. Louis Park city	43,310	22,644
Shorewood village	3,197	(5)
Spring Park village	668	(5)
Tonka Bay village	1,204	(2)
Wayzata city	3,219	(5)
Woodland village	449	(2)
Fort Snelling area	898	2,584
Ramsey County (pt.)	417,322	[7]332,152
Arden Hills village	3,930	(5)
Blaine village (pt.)	5	(5)
Falcon Heights village	5,927	3,884
Lauderdale village	1,676	1,033
Little Canada village	3,512	(5)
Maplewood village	18,519	(5)
Mounds View village	6,416	(5)
New Brighton village	6,448	2,218
North St. Paul village	8,520	4,248
Roseville village	23,997	6,437
St. Anthony village (pt.)	340	(2)
St. Paul city	313,411	311,349
Shoreview village	7,157	(5)
Spring Lake Park village (pt.)	76	(5)
White Bear twp. (pt.)	4,539	(2)
White Bear Lake city	12,849	(2)
Washington County (pt.)	12,184	4,110
Birchwood village	598	(2)
Landfall village	437	(5)
Lincoln twp. (pt.)	288	(2)
Mahtomedi village	2,127	(2)
Newport village	2,349	1,672
Northdale twp. (pt.)	523	(2)
Oakdale twp. (pt.)	1,931	(2)
St. Paul Park village	3,267	2,438
Willernie village	664	(2)

[1] Includes population (150) of part of Midway township not in the area in 1960.
[2] Not in area in 1950.
[3] There was no urbanized area delineated for Fargo-Moorhead for the 1950 Census.
[4] Revised since publication of 1950 report, to include Fridley township erroneously omitted from area. Fridley township annexed by adjoining municipalities since 1950.
[5] Incorporated since 1950.
[6] Includes population (876) of part of Bloomington township, population (624) of part of Minnetonka township, and population (290) of part of Plymouth township. Bloomington, Minnetonka, and Plymouth townships annexed by adjoining municipalities since 1950.
[7] Includes population (893) of part of Mounds View township and population (2,090) of part of New Canada township. Mounds View and New Canada townships annexed by adjoining municipalities since 1950.

Table 11.—POPULATION OF STANDARD METROPOLITAN STATISTICAL AREAS: 1960 AND 1950

[Data relate to areas as defined for 1960. Minus sign (-) denotes decrease]

Standard metropolitan statistical area, central city, and other component areas	1960	1950	Increase	
			Number	Percent
DULUTH-SUPERIOR, MINN.-WIS.				
Total	276,596	252,777	23,819	9.4
In central cities	140,447	139,836	611	0.4
Duluth	106,884	104,511	2,373	2.3
Superior	33,563	35,325	-1,762	-5.0
Outside central cities	136,149	112,941	23,208	20.5
St. Louis County, Minn.	231,588	206,062	25,526	12.4
Douglas County, Wis.	45,008	46,715	-1,707	-3.7
FARGO-MOORHEAD, N. DAK.-MINN.				
Total	106,027	89,240	16,787	18.8
In central cities	69,596	53,126	16,470	31.0
Fargo	46,662	38,256	8,406	22.0
Moorhead	22,934	14,870	8,064	54.2
Outside central cities	36,431	36,114	317	0.9
Cass County, N. Dak.	66,947	58,877	8,070	13.7
Clay County, Minn.	39,080	30,363	8,717	28.7
MINNEAPOLIS-ST. PAUL, MINN.				
Total	1,482,030	1,151,053	330,977	28.8
In central cities	796,283	833,067	-36,784	-4.4
Minneapolis	482,872	521,718	-38,846	-7.4
St. Paul	313,411	311,349	2,062	0.7
Outside central cities	685,747	317,986	367,761	115.7
Anoka County	85,916	35,579	50,337	141.5
Dakota County	78,303	49,019	29,284	59.7
Hennepin County	842,854	676,579	166,275	24.6
Ramsey County	422,525	355,332	67,193	18.9
Washington County	52,432	34,544	17,888	51.8

Table 12.—POPULATION OF THE STATE AND OF STANDARD METROPOLITAN STATISTICAL AREAS, BY TYPE OF RESIDENCE: 1960

Metropolitan-nonmetropolitan residence	Total	Urban			Rural		
		Total	Central city or cities	Other urban territory	Total	Places of 1,000 to 2,500	Other rural territory
The State	3,413,864	2,122,566	926,101	1,196,465	1,291,298	199,775	1,091,523
In standard metropolitan statistical areas	1,752,698	1,594,734	926,101	668,633	157,964	22,614	135,350
Duluth-Superior, Minn.-Wis.	[1]231,588	172,057	106,884	65,173	59,531	5,170	54,361
Fargo-Moorhead, N.Dak.-Minn.	[2]39,080	25,054	22,934	2,120	14,026	2,902	11,124
Minneapolis-St. Paul, Minn.	1,482,030	1,397,623	796,283	601,340	84,407	14,542	69,865
Not in standard metropolitan statistical areas	1,661,166	527,832	...	527,832	1,133,334	177,161	956,173

[1] Part in State only; for entire area see table 11.
[2] Part in State only; for entire area see table 11.

URBANIZED AREAS—MINNESOTA

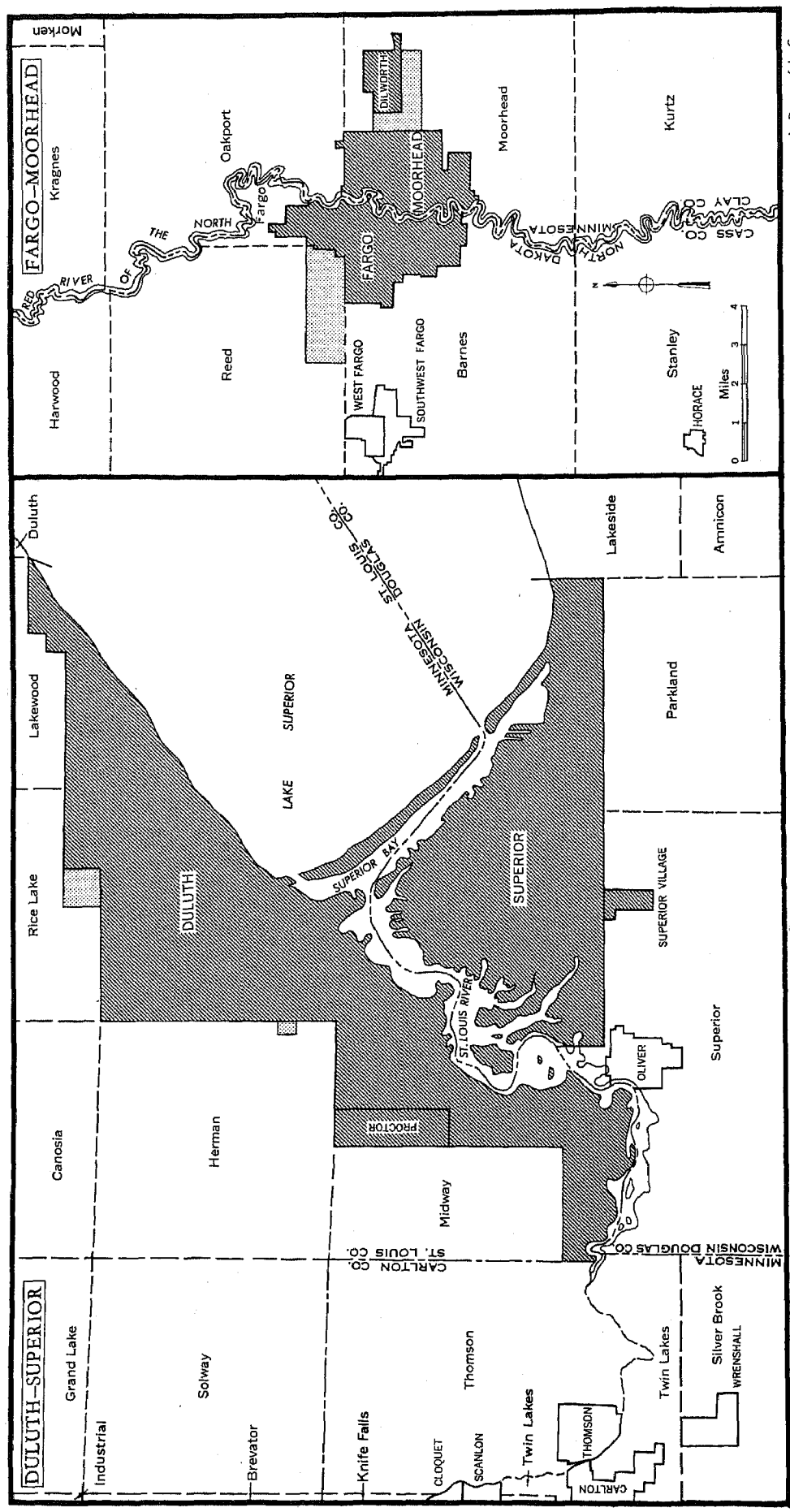

Maps showing boundaries in detail are available at cost on request to the Bureau of the Census.

MINNEAPOLIS-ST. PAUL URBANIZED AREA

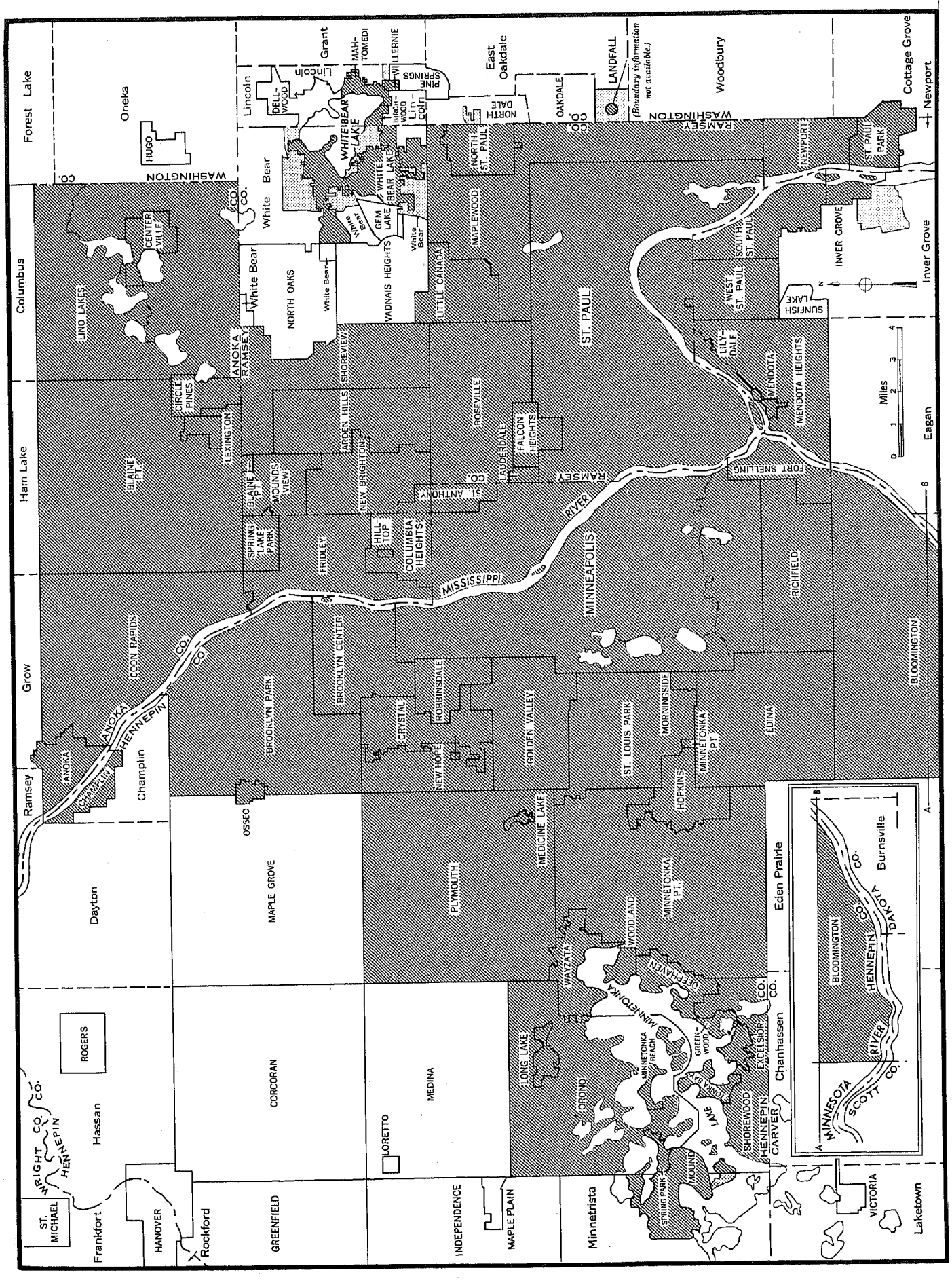

☆U.S. GOVERNMENT PRINTING OFFICE: 1960—565788/46

NUMBER OF INHABITANTS

Mississippi

LIST OF TABLES

[Page numbers listed here omit the State prefix number which appears as part of the page number for each page. The prefix for this State is 26]

Table	Page
1.—Population of the State, urban and rural: 1800 to 1960	7
2.—Population in groups of places according to size: 1960 and 1950	7
3.—Population in groups of places according to size: 1900 to 1960	8
4.—Population in incorporated and unincorporated places according to size: 1960	9
5.—Population of incorporated places of 10,000 or more from earliest census to 1960	9
6.—Area and population of counties, urban and rural: 1960 and 1950	10
7.—Population of counties, by minor civil divisions: 1940 to 1960	11
8.—Population of all incorporated places and of unincorporated places of 1,000 or more: 1940 to 1960	15
9.—1960 population of areas annexed between 1950 and 1960 by incorporated places having 2,500 inhabitants or more in 1950	16
10.—Population of urbanized areas: 1960 and 1950	17
11.—Population of standard metropolitan statistical areas: 1960 and 1950	17
12.—Population of the State and of standard metropolitan statistical areas, by type of residence: 1960	17

LIST OF MAPS

The State, showing counties, places of 25,000 or more, and standard metropolitan statistical areas	2
The State, showing minor civil divisions	3
Urbanized areas (separate map for each area)	19

MISSISSIPPI — COUNTIES, PLACES OF 25,000 OR MORE, AND STANDARD METROPOLITAN STATISTICAL AREAS

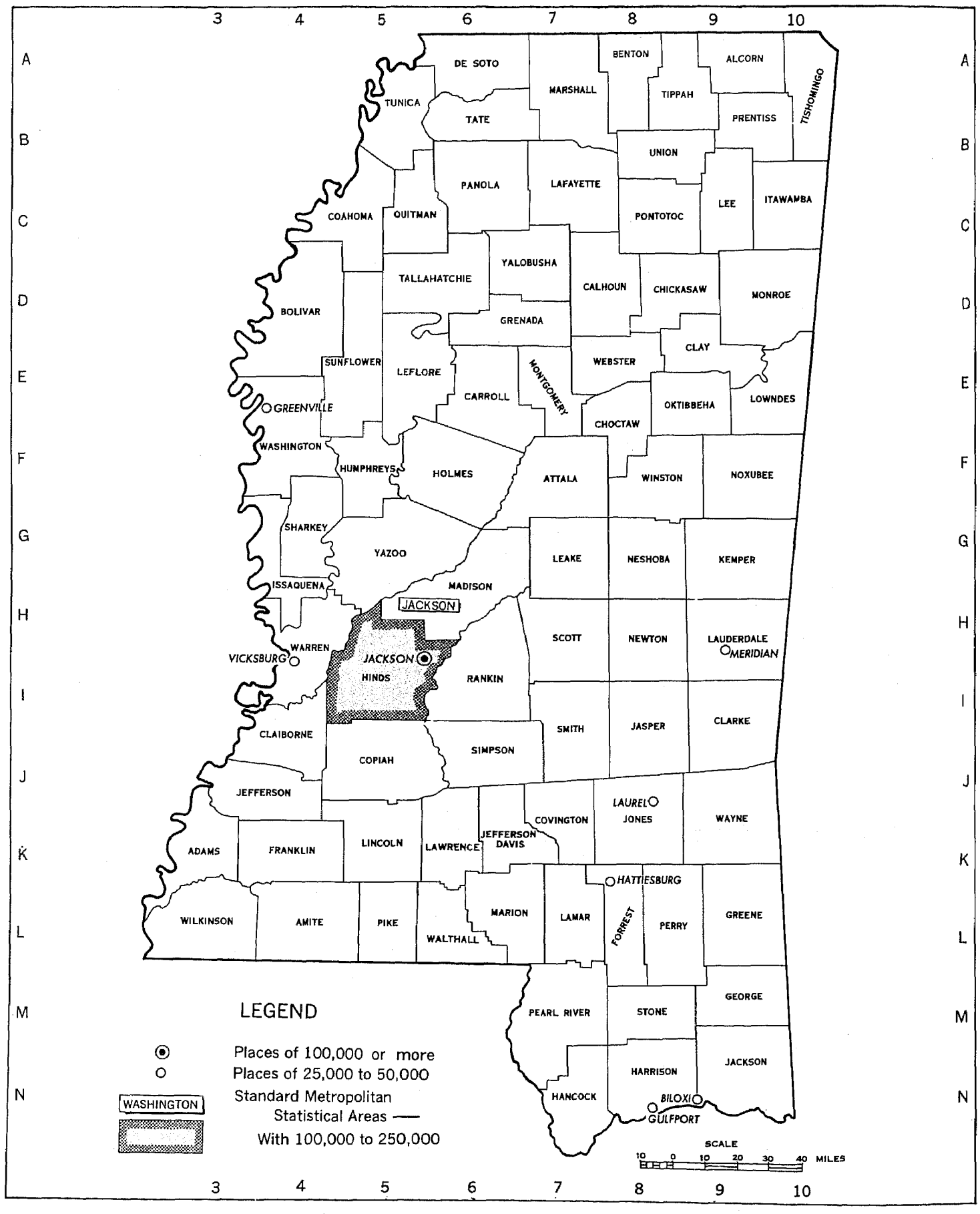

MISSISSIPPI—SECTION 1

MINOR CIVIL DIVISIONS—BEATS

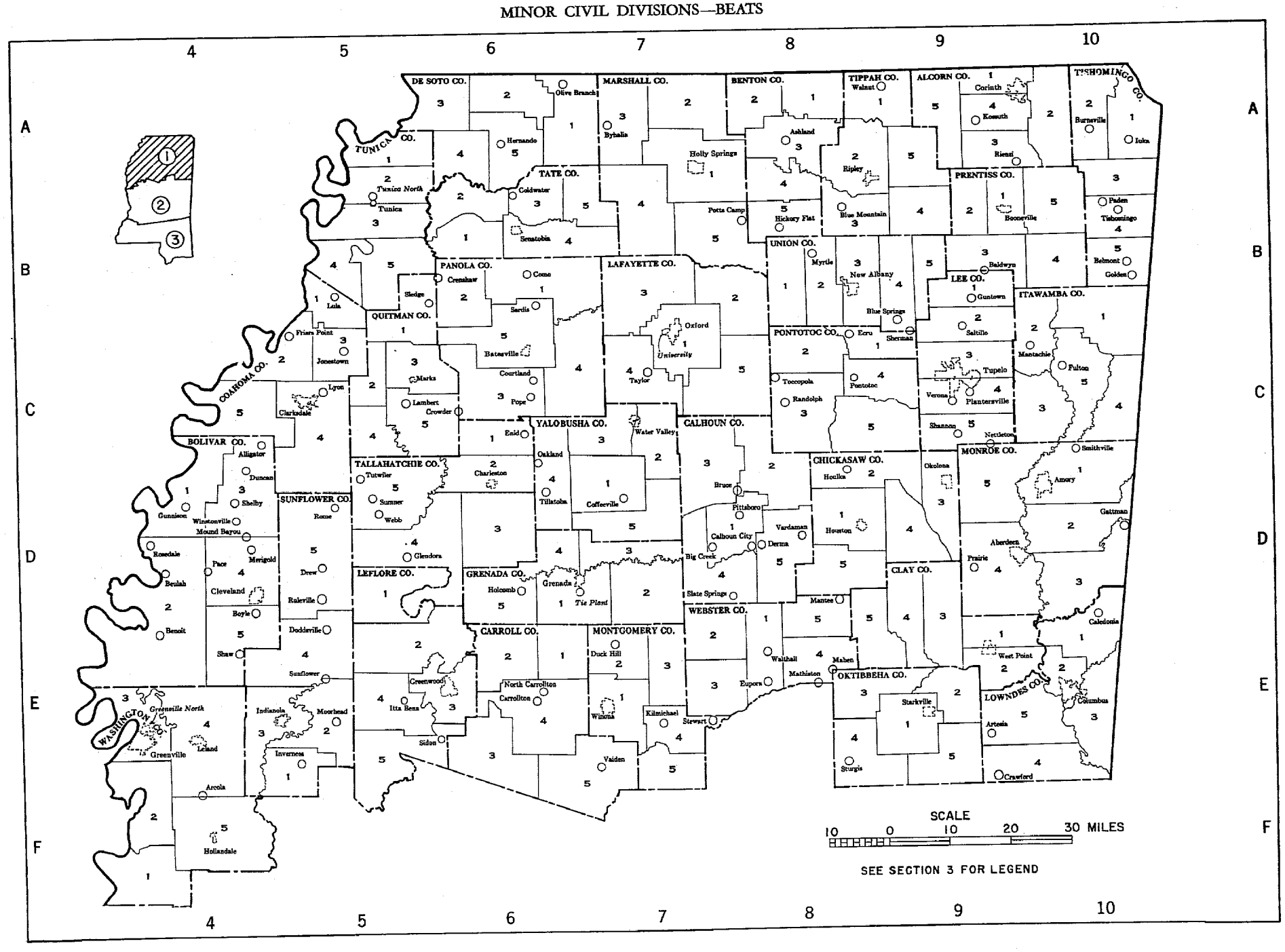

MISSISSIPPI—SECTIONS 2 AND 3

MINOR CIVIL DIVISIONS—BEATS

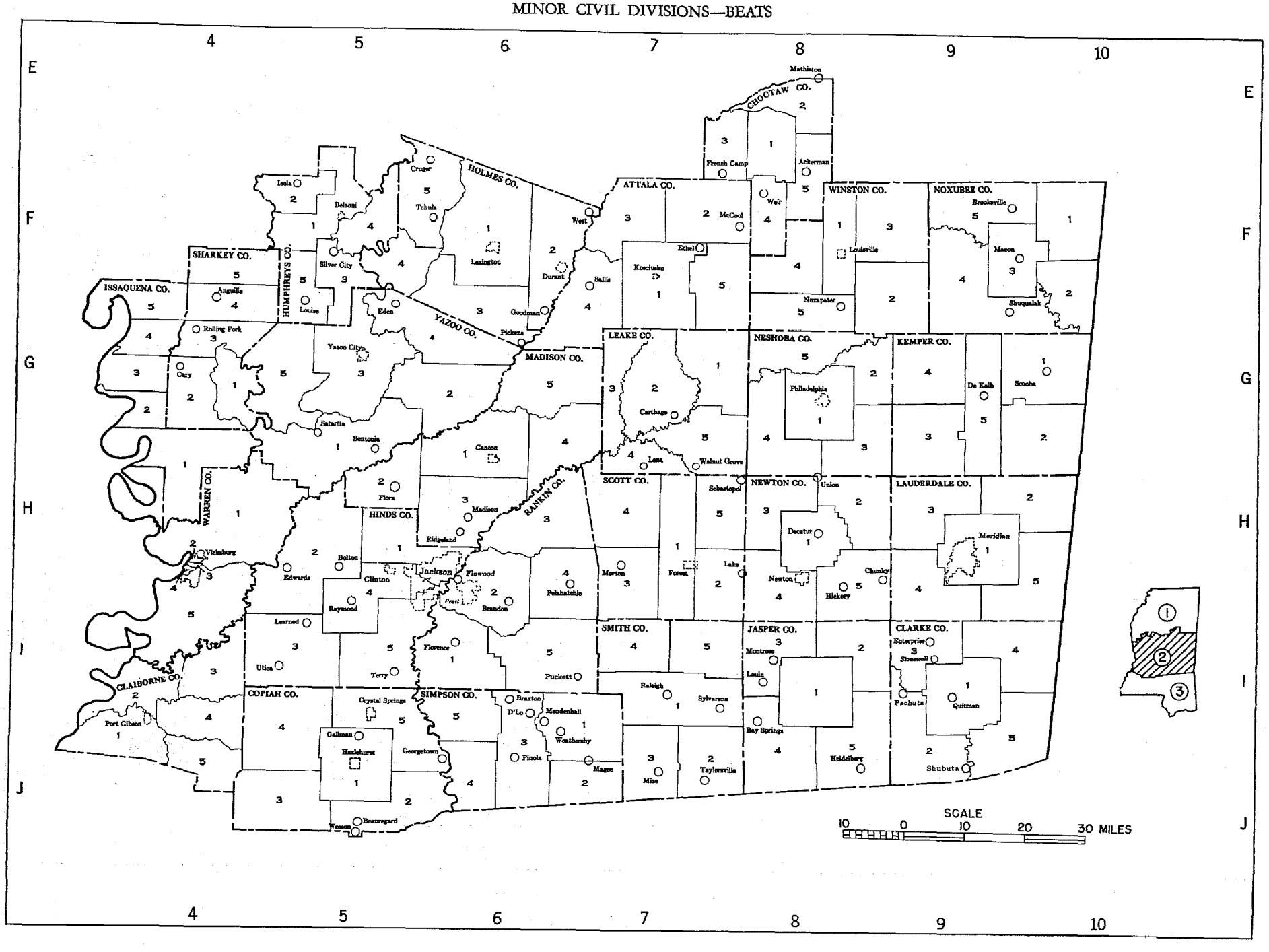

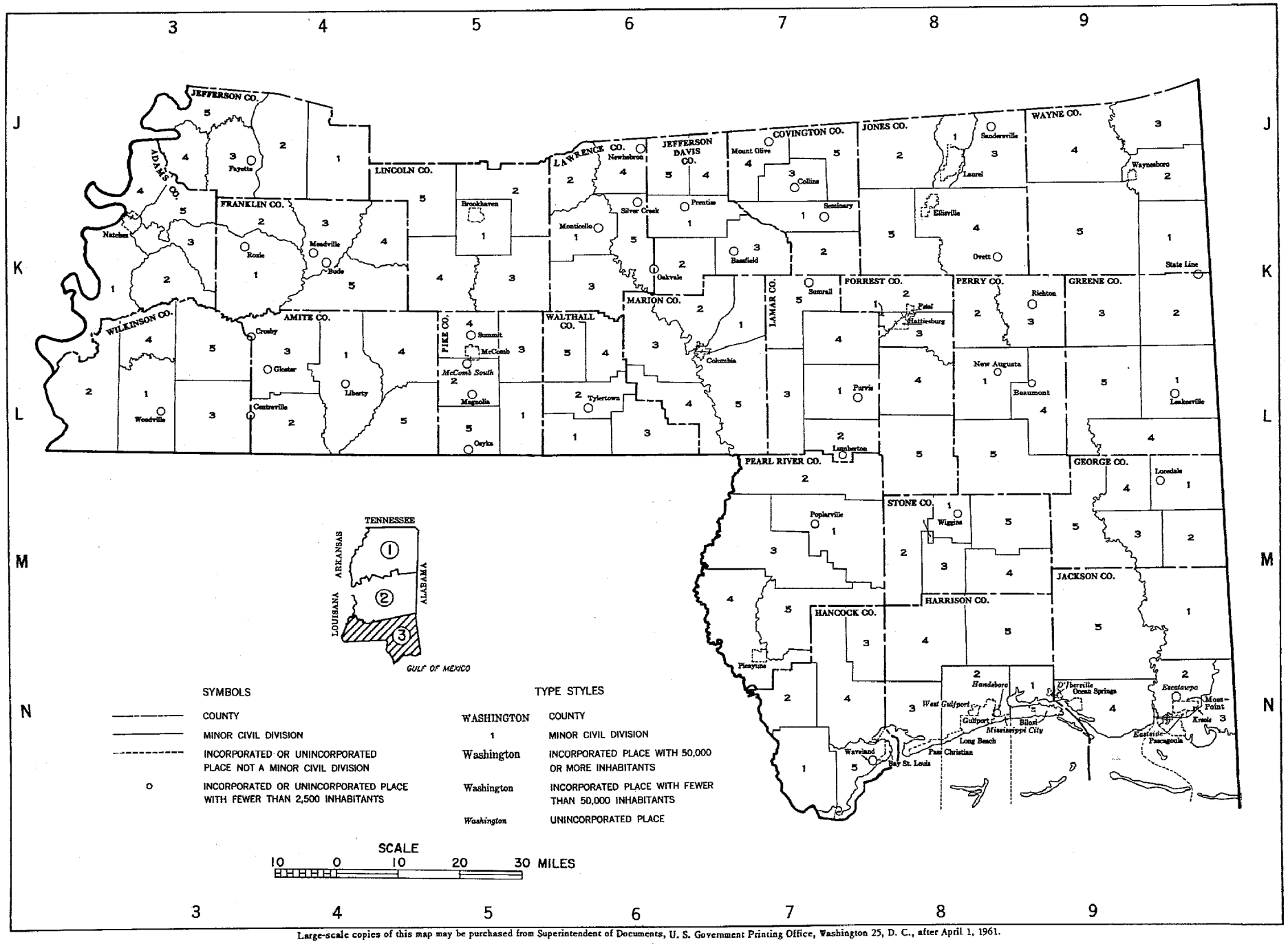

Large-scale copies of this map may be purchased from Superintendent of Documents, U. S. Government Printing Office, Washington 25, D. C., after April 1, 1961.

Table 1.—POPULATION OF THE STATE, URBAN AND RURAL: 1800 TO 1960

[For description of current and previous urban definitions, see text. Minus sign (-) denotes decrease]

Census date	The State			Urban territory				Rural territory			Percent of total	
	Population	Increase over preceding census		Number of urban places	Population	Increase over preceding census		Population	Increase over preceding census		Urban	Rural
		Number	Percent			Number	Percent		Number	Percent		
Current urban definition:												
1960 (Apr. 1)	2,178,141	-773	...	70	[1]820,805	213,643	35.2	1,357,336	-214,416	-13.6	37.7	62.3
1950 (Apr. 1)	2,178,914	-4,882	-0.2	54	[2]607,162	...	...	1,571,752	...	...	27.9	72.1
Previous urban definition:												
1960 (Apr. 1)	2,178,141	-773	...	62	787,731	185,959	30.9	1,390,410	-186,732	-11.8	36.2	63.8
1950 (Apr. 1)	2,178,914	-4,882	-0.2	53	601,772	168,890	39.0	1,577,142	-173,772	-9.9	27.6	72.4
1940 (Apr. 1)	2,183,796	173,975	8.7	48	432,882	94,032	27.8	1,750,914	79,943	4.8	19.8	80.2
1930 (Apr. 1)	2,009,821	219,203	12.2	39	338,850	98,729	41.1	1,670,971	120,474	7.8	16.9	83.1
1920 (Jan. 1)	1,790,618	-6,496	-0.4	32	240,121	32,810	15.8	1,550,497	-39,306	-2.5	13.4	86.6
1910 (Apr. 15)	1,797,114	245,844	15.8	29	207,311	87,276	72.7	1,589,803	158,568	11.1	11.5	88.5
1900 (June 1)	1,551,270	261,670	20.3	22	120,035	50,069	71.6	1,431,235	211,601	17.3	7.7	92.3
1890 (June 1)	1,289,600	158,003	14.0	12	69,966	35,385	102.3	1,219,634	122,618	11.2	5.4	94.6
1880 (June 1)	1,131,597	303,675	36.7	6	34,581	1,326	4.0	1,097,016	302,349	38.0	3.1	96.9
1870 (June 1)	827,922	36,617	4.6	5	33,255	12,566	60.7	794,667	24,051	3.1	4.0	96.0
1860 (June 1)	791,305	184,779	30.5	5	20,689	9,966	92.9	770,616	174,813	29.3	2.6	97.4
1850 (June 1)	606,526	230,875	61.5	3	10,723	7,111	196.9	595,803	223,764	60.1	1.8	98.2
1840 (June 1)	375,651	239,030	175.0	1	3,612	823	29.5	372,039	238,207	178.0	1.0	99.0
1830 (June 1)	136,621	61,173	81.1	1	2,789	2,789	...	133,832	58,384	77.4	2.0	98.0
1820 (Aug. 7)	75,448	44,142	141.0	...	...	...	...	75,448	44,142	141.0	...	100.0
1810 (Aug. 6)	[3]31,306	23,706	311.9	...	...	...	...	31,306	23,706	311.9	...	100.0
1800 (Aug. 4)	[3]7,600	...	...	...	...	...	...	7,600	...	...	...	100.0

[1] Includes 3,058 persons in urban territory outside urban places.
[2] Includes 1,990 persons in urban territory outside urban places.
[3] Population of that part of present State included in Mississippi Territory as then constituted. Population of all of Mississippi Territory: 40,352 in 1810; 8,550 in 1800.

Table 2.—POPULATION IN GROUPS OF PLACES ACCORDING TO SIZE: 1960 AND 1950

[Percent not shown where less than 0.1]

Type of area and size of place	1960				1950			
	Number of places	Population	Percent of total population	Percent of total	Number of places	Population	Percent of total population	Percent of total
The State	...	2,178,141	100.0	...	...	2,178,914	100.0	...
URBAN								
Total	([1])	820,805	37.7	100.0	([2])	607,162	27.9	100.0
Within urbanized areas	...	147,480	6.8	18.0	...	100,261	4.6	16.5
Central cities, total	1	144,422	6.6	17.6	1	98,271	4.5	16.2
Cities of 1,000,000 or more	...	...	...	...	...	...	...	...
Cities of 500,000 to 1,000,000	...	...	...	...	...	...	...	...
Cities of 250,000 to 500,000	...	...	...	...	...	...	...	...
Cities of 100,000 to 250,000	1	144,422	6.6	17.6	...	...	...	...
Cities of 50,000 to 100,000	...	...	...	...	1	98,271	4.5	16.2
Cities under 50,000	...	...	...	...	...	...	...	...
Urban fringes, total	...	3,058	0.1	0.4	...	1,990	0.1	0.3
Places of 2,500 or more	...	...	...	...	...	...	...	...
Places of 100,000 or more	...	...	...	...	...	...	...	...
Places of 50,000 to 100,000	...	...	...	...	...	...	...	...
Places of 25,000 to 50,000	...	...	...	...	...	...	...	...
Places of 10,000 to 25,000	...	...	...	...	...	...	...	...
Places of 5,000 to 10,000	...	...	...	...	...	...	...	...
Places of 2,500 to 5,000	...	...	...	...	...	...	...	...
Places under 2,500	...	...	...	...	...	...	...	...
Places of 2,000 to 2,500	...	...	...	...	...	...	...	...
Places of 1,500 to 2,000	...	...	...	...	...	...	...	...
Places of 1,000 to 1,500	...	...	...	...	...	...	...	...
Places under 1,000	...	...	...	...	...	...	...	...
Other urban territory	...	3,058	0.1	0.4	...	1,990	0.1	0.3
Outside urbanized areas	69	673,325	30.9	82.0	53	506,901	23.3	83.5
Places of 25,000 or more	7	257,154	11.8	31.3	6	191,714	8.8	31.6
Places of 10,000 to 25,000	10	169,360	7.8	20.6	8	129,904	6.0	21.4
Places of 5,000 to 10,000	21	140,729	6.5	17.1	13	92,210	4.2	15.2
Places of 2,500 to 5,000	31	106,082	4.9	12.9	26	93,073	4.3	15.3
RURAL								
Total	...	1,357,336	62.3	100.0	...	1,571,752	72.1	100.0
Places of 1,000 to 2,500	68	111,080	5.1	8.2	72	115,827	5.3	7.4
Places of 2,000 to 2,500	17	36,836	1.7	2.7	14	31,003	1.4	2.0
Places of 1,500 to 2,000	22	38,129	1.8	2.8	26	44,709	2.1	2.8
Places of 1,000 to 1,500	29	36,115	1.7	2.7	32	40,115	1.8	2.6
Other rural territory	...	1,246,256	57.2	91.8	...	1,455,925	66.8	92.6
URBANIZED AREAS								
Total	1	147,480	6.8	100.0	1	100,261	4.6	100.0
Areas of 1,000,000 or more	...	...	...	...	...	...	...	...
Areas of 500,000 to 1,000,000	...	...	...	...	...	...	...	...
Areas of 250,000 to 500,000	...	...	...	...	...	...	...	...
Areas of 100,000 to 250,000	1	147,480	6.8	100.0	1	100,261	4.6	100.0
Areas under 100,000	...	...	...	...	...	...	...	...

[1] There were 70 places of 2,500 or more.
[2] There were 54 places of 2,500 or more.

Table 3.—POPULATION IN GROUPS OF PLACES ACCORDING TO SIZE: 1900 TO 1960

Subject and size of place	1960 Current urban definition	1960 Previous urban definition	1950 Current urban definition	1950 Previous urban definition	1940	1930	1920	1910	1900
NUMBER OF PLACES									
Urban territory	70	62	54	53	48	39	32	29	22
Places of 2,500 or more	70	62	54	53	48	39	32	29	22
Places of 1,000,000 or more	...	...	...	...	...	...	...	...	...
Places of 500,000 to 1,000,000	...	...	...	...	...	...	...	...	...
Places of 250,000 to 500,000	...	...	...	...	...	...	...	...	...
Places of 100,000 to 250,000	1	1	...	...	...	...	...	...	...
Places of 50,000 to 100,000	...	...	1	1	1	...	...	...	...
Places of 25,000 to 50,000	7	7	6	6	1	2	...	...	...
Places of 10,000 to 25,000	10	10	8	8	10	11	9	5	3
Places of 5,000 to 10,000	21	20	13	13	11	4	8	10	4
Places of 2,500 to 5,000	31	24	26	25	25	22	15	14	15
Places under 2,500	...	...	...	...	...	...	...	...	...
Rural territory	220	213	233	225	247	274	299	311	215
Places of 1,000 to 2,500	68	61	72	64	58	55	53	46	30
Places under 1,000	152	152	161	161	189	219	246	265	185
Cumulative summary:									
Places of 1,000,000 or more	...	...	...	...	...	...	...	...	...
Places of 500,000 or more	...	...	...	...	...	...	...	...	...
Places of 250,000 or more	...	...	...	...	...	...	...	...	...
Places of 100,000 or more	1	1	...	...	...	...	...	...	...
Places of 50,000 or more	1	1	1	1	1	...	...	...	...
Places of 25,000 or more	8	8	7	7	2	2	...	...	...
Places of 10,000 or more	18	18	15	15	12	13	9	5	3
Places of 5,000 or more	39	38	28	28	23	17	17	15	7
Places of 2,500 or more	70	62	54	53	48	39	32	29	22
POPULATION									
Urban territory	820,805	787,731	607,162	601,772	432,882	338,850	240,121	207,311	120,035
Places of 2,500 or more	817,747	787,731	605,172	601,772	432,882	338,850	240,121	207,311	120,035
Places of 1,000,000 or more	...	...	...	...	...	...	...	...	...
Places of 500,000 to 1,000,000	...	...	...	...	...	...	...	...	...
Places of 250,000 to 500,000	...	...	...	...	...	...	...	...	...
Places of 100,000 to 250,000	144,422	144,422	...	...	...	...	...	...	...
Places of 50,000 to 100,000	...	...	98,271	98,271	62,107	...	...	...	...
Places of 25,000 to 50,000	257,154	257,154	191,714	191,714	35,481	80,236	...	...	...
Places of 10,000 to 25,000	169,360	169,360	129,904	129,904	175,522	157,153	136,201	88,885	41,094
Places of 5,000 to 10,000	140,729	135,648	92,210	92,210	73,980	23,448	53,156	70,680	27,409
Places of 2,500 to 5,000	106,082	81,147	93,073	89,673	85,792	78,013	50,764	47,746	51,532
Places under 2,500	...	...	...	...	...	...	...	...	...
Other urban territory	3,058	...	1,990	...	...	...	...	...	...
Rural territory	1,357,336	1,390,410	1,571,752	1,577,142	1,750,914	1,670,971	1,550,497	1,589,803	1,431,235
Places of 1,000 to 2,500	111,080	100,662	115,827	103,263	87,805	87,678	81,474	74,328	47,437
Places under 1,000	66,261	66,261	72,469	72,469	84,147	95,357	94,401	96,041	60,032
Other rural territory	1,179,995	1,223,487	1,383,456	1,401,410	1,578,962	1,487,936	1,374,622	1,419,434	1,323,766
Cumulative summary:									
Places of 1,000,000 or more	...	...	...	...	...	...	...	...	...
Places of 500,000 or more	...	...	...	...	...	...	...	...	...
Places of 250,000 or more	...	...	...	...	...	...	...	...	...
Places of 100,000 or more	144,422	144,422	...	...	...	...	...	...	...
Places of 50,000 or more	144,422	144,422	98,271	98,271	62,107	...	...	...	...
Places of 25,000 or more	401,576	401,576	289,985	289,985	97,588	80,236	...	...	...
Places of 10,000 or more	570,936	570,936	419,889	419,889	273,110	237,389	136,201	88,885	41,094
Places of 5,000 or more	711,665	706,584	512,099	512,099	347,090	260,837	189,357	159,565	68,503
Places of 2,500 or more	817,747	787,731	605,172	601,772	432,882	338,850	240,121	207,311	120,035
PERCENT OF TOTAL POPULATION									
Urban territory	37.7	36.2	27.9	27.6	19.8	16.9	13.4	11.5	7.7
Places of 2,500 or more	37.5	36.2	27.8	27.6	19.8	16.9	13.4	11.5	7.7
Places of 1,000,000 or more	...	...	...	...	...	...	...	...	...
Places of 500,000 to 1,000,000	...	...	...	...	...	...	...	...	...
Places of 250,000 to 500,000	...	...	...	...	...	...	...	...	...
Places of 100,000 to 250,000	6.6	6.6	...	...	...	...	...	...	...
Places of 50,000 to 100,000	...	...	4.5	4.5	2.8	...	...	...	...
Places of 25,000 to 50,000	11.8	11.8	8.8	8.8	1.6	4.0	...	...	...
Places of 10,000 to 25,000	7.8	7.8	6.0	6.0	8.0	7.8	7.6	4.9	2.6
Places of 5,000 to 10,000	6.5	6.2	4.2	4.2	3.4	1.2	3.0	3.9	1.8
Places of 2,500 to 5,000	4.9	3.7	4.3	4.1	3.9	3.9	2.8	2.7	3.3
Places under 2,500	...	...	...	...	...	...	...	...	...
Other urban territory	0.1	...	0.1	...	...	...	...	...	...
Rural territory	62.3	63.8	72.1	72.4	80.2	83.1	86.6	88.5	92.3
Places of 1,000 to 2,500	5.1	4.6	5.3	4.7	4.0	4.4	4.6	4.1	3.1
Places under 1,000	3.0	3.0	3.3	3.3	3.9	4.7	5.3	5.3	3.9
Other rural territory	54.2	56.2	63.5	64.3	72.3	74.0	76.8	79.0	85.3
Cumulative summary:									
Places of 1,000,000 or more	...	...	...	...	...	...	...	...	...
Places of 500,000 or more	...	...	...	...	...	...	...	...	...
Places of 250,000 or more	...	...	...	...	...	...	...	...	...
Places of 100,000 or more	6.6	6.6	...	...	...	...	...	...	...
Places of 50,000 or more	6.6	6.6	4.5	4.5	2.8	...	...	...	...
Places of 25,000 or more	18.4	18.4	13.3	13.3	4.5	4.0	...	...	...
Places of 10,000 or more	26.2	26.2	19.3	19.3	12.5	11.8	7.6	4.9	2.6
Places of 5,000 or more	32.7	32.4	23.5	23.5	15.9	13.0	10.6	8.9	4.4
Places of 2,500 or more	37.5	36.2	27.8	27.6	19.8	16.9	13.4	11.5	7.7

Table 4.—POPULATION IN INCORPORATED AND UNINCORPORATED PLACES ACCORDING TO SIZE: 1960

Size of place and urban-rural classification	All places		Incorporated places		Unincorporated places	
	Number	Population	Number	Population	Number	Population
Total	290	995,088	275	954,654	15	40,434
500,000 or more	...	...	...	...	...	...
250,000 to 500,000	...	...	...	...	...	...
100,000 to 250,000	1	144,422	1	144,422	...	...
50,000 to 100,000	...	...	...	...	...	...
25,000 to 50,000	7	257,154	7	257,154	...	...
20,000 to 25,000	4	90,103	4	90,103	...	...
10,000 to 20,000	6	79,257	6	79,257	...	...
5,000 to 10,000	21	140,729	20	135,648	1	5,081
2,500 to 5,000	31	106,082	24	81,147	7	24,935
2,000 to 2,500	17	36,836	17	36,836	...	...
1,500 to 2,000	22	38,129	19	32,817	3	5,312
1,000 to 1,500	29	36,115	25	31,009	4	5,106
500 to 1,000	59	40,106	59	40,106	...	...
200 to 500	63	22,185	63	22,185	...	...
Under 200	30	3,970	30	3,970	...	...
In urbanized areas	1	144,422	1	144,422	...	...
500,000 or more	...	...	...	...	...	...
250,000 to 500,000	...	...	...	...	...	...
100,000 to 250,000	1	144,422	1	144,422	...	...
50,000 to 100,000	...	...	...	...	...	...
25,000 to 50,000	...	...	...	...	...	...
20,000 to 25,000	...	...	...	...	...	...
10,000 to 20,000	...	...	...	...	...	...
In urbanized areas—Con.						
5,000 to 10,000	...	...	...	...	...	...
2,500 to 5,000	...	...	...	...	...	...
2,000 to 2,500	...	...	...	...	...	...
1,500 to 2,000	...	...	...	...	...	...
1,000 to 1,500	...	...	...	...	...	...
500 to 1,000	...	...	...	...	...	...
200 to 500	...	...	...	...	...	...
Under 200	...	...	...	...	...	...
Other urban territory	69	673,325	61	643,309	8	30,016
25,000 to 50,000	7	257,154	7	257,154	...	...
20,000 to 25,000	4	90,103	4	90,103	...	...
10,000 to 20,000	6	79,257	6	79,257	...	...
5,000 to 10,000	21	140,729	20	135,648	1	5,081
2,500 to 5,000	31	106,082	24	81,147	7	24,935
Rural territory	220	177,341	213	166,923	7	10,418
2,000 to 2,500	17	36,836	17	36,836	...	...
1,500 to 2,000	22	38,129	19	32,817	3	5,312
1,000 to 1,500	29	36,115	25	31,009	4	5,106
500 to 1,000	59	40,106	59	40,106	...	...
200 to 500	63	22,185	63	22,185	...	...
Under 200	30	3,970	30	3,970	...	...

Table 5.—POPULATION OF INCORPORATED PLACES OF 10,000 OR MORE FROM EARLIEST CENSUS TO 1960

[Minus sign (-) denotes decrease]

Incorporated place and census year	Population	Increase over preceding census	
		Number	Percent
BILOXI:			
1960	44,053	6,628	17.7
1950	37,425	19,950	114.2
1940	17,475	2,625	17.7
1930	14,850	3,913	35.8
1920	10,937	2,888	35.9
1910	8,049	2,582	47.2
1900	5,467	2,233	69.0
1890	3,234	1;694	110.0
1880	1,540	586	61.4
1870	954	...	...
CLARKSDALE:			
1960	21,105	4,566	27.6
1950	16,539	4,371	35.9
1940	12,168	2,125	21.2
1930	10,043	2,491	33.0
1920	7,552	3,473	85.1
1910	4,079	2,306	130.1
1900	1,773	992	127.0
1890	781	...	...
CLEVELAND:			
1960	10,172	3,425	50.8
1950	6,747	2,558	61.1
1940	4,189	949	29.3
1930	3,240	1,566	93.5
1920	1,674	673	67.2
1910	1,001	522	109.0
1900	479	...	...
COLUMBUS:			
1960	24,771	7,599	44.3
1950	17,172	3,527	25.8
1940	13,645	2,902	27.0
1930	10,743	242	2.3
1920	10,501	1,513	16.8
1910	8,988	2,504	38.6
1900	6,484	1,925	42.2
1890	4,559	604	15.3
1880	3,955	-857	-17.8
1870	4,812	1,504	45.5
1860	3,308	697	26.7
1850	2,611	...	...
CORINTH:			
1960	11,453	1,668	17.0
1950	9,785	1,967	25.2
1940	7,818	1,598	25.7
1930	6,220	722	13.1
1920	5,498	478	9.5
1910	5,020	1,359	37.1
1900	3,661	1,550	73.4
1890	2,111	-164	-7.2
1880	2,275	763	50.5
1870	1,512	...	...
GREENVILLE:			
1960	41,502	11,566	38.6
1950	29,936	9,044	43.3
1940	20,892	6,085	41.1
1930	14,807	3,247	28.1
1920	11,560	1,950	20.3
1910	9,610	1,968	25.8
1900	7,642	984	14.8
1890	6,658	4,467	203.9
1880	2,191	1,301	146.2
1870	890	...	...
GREENWOOD:			
1960	20,436	2,375	13.1
1950	18,061	3,294	22.3
1940	14,767	3,644	32.8
1930	11,123	3,330	42.7
1920	7,793	1,957	33.5
1910	5,836	2,810	92.9
1900	3,026	1,971	186.8
1890	1,055	747	242.5
1880	308	...	...
GULFPORT:			
1960	30,204	7,545	33.3
1950	22,659	7,464	49.1
1940	15,195	2,648	21.1
1930	12,547	4,390	53.8
1920	8,157	1,771	27.7
1910	6,386	5,326	502.5
1900	1,060	...	...
HATTIESBURG:			
1960	34,989	5,515	18.7
1950	29,474	8,448	40.2
1940	21,026	2,425	13.0
1930	18,601	5,331	40.2
1920	13,270	1,537	13.1
1910	11,733	7,558	181.0
1900	4,175	3,003	256.2
1890	1,172	...	...
JACKSON:			
1960	144,422	46,151	47.0
1950	98,271	36,164	58.2
1940	62,107	13,825	28.6
1930	48,282	25,465	111.6
1920	22,817	1,555	7.3
1910	21,262	13,446	172.0
1900	7,816	1,896	32.0
1890	5,920	716	13.8
1880	5,204	970	22.9
1870	4,234	1,043	32.7
1860	3,191	1,310	69.6
1850	[1]1,881	...	...
LAUREL:			
1960	27,889	2,851	11.4
1950	25,038	4,440	21.6
1940	20,598	2,581	14.3
1930	18,017	4,980	38.2
1920	13,037	4,572	54.0
1910	8,465	5,272	165.1
1900	3,193	...	...
McCOMB:			
1960	12,020	1,619	15.6
1950	10,401	503	5.1
1940	9,898	-159	-1.6
1930	10,057	2,282	29.4
1920	7,775	1,538	24.7
1910	6,237	1,760	39.3
1900	4,477	2,094	87.9
1890	2,383	401	20.2
1880	1,982	...	...
MERIDIAN:			
1960	49,374	7,481	17.9
1950	41,893	6,412	18.1
1940	35,481	3,527	11.0
1930	31,954	8,555	36.6
1920	23,399	114	0.5
1910	23,285	9,235	65.7
1900	14,050	3,426	32.2
1890	10,624	6,616	165.1
1880	4,008	1,299	48.0
1870	2,709	...	...
NATCHEZ:			
1960	23,791	1,051	4.6
1950	22,740	7,444	48.7
1940	15,296	1,874	[2]14.0
1930	13,422	814	6.5
1920	12,608	817	6.9
1910	11,791	-419	-3.4
1900	12,210	2,109	20.9
1890	10,101	3,043	43.1
1880	7,058	-1,999	-22.1
1870	9,057	2,445	37.0
1860	6,612	2,178	49.1
1850	4,434	822	22.8
1840	[3]3,612	823	29.5
1830	2,789	605	27.7
1820	2,184	673	44.5
1810	1,511	...	...
PASCAGOULA:			
1960	17,155	6,350	58.8
1950	10,805	4,905	83.1
1940	5,900	1,561	36.0
1930	4,339	-1,743	-28.7
1920	6,082	2,703	80.0
1910	3,379	2,671	377.3
1900	708	...	...

[1] Returns incomplete; slave population not reported.
[2] Revised since publication in 1950 reports.
[3] Estimated.

Table 5.—POPULATION OF INCORPORATED PLACES OF 10,000 OR MORE FROM EARLIEST CENSUS TO 1960—Con.

[Minus sign (-) denotes decrease]

Incorporated place and census year	Population	Increase over preceding census		Incorporated place and census year	Population	Increase over preceding census		Incorporated place and census year	Population	Increase over preceding census	
		Number	Percent			Number	Percent			Number	Percent
TUPELO:				VICKSBURG:				YAZOO CITY:			
1960	17,221	5,694	49.4	1960	29,143	1,195	4.3	1960	11,236	1,490	15.3
1950	11,527	3,315	40.4	1950	27,948	3,488	14.3	1950	9,746	2,488	34.3
1940	8,212	1,851	29.1	1940	24,460	1,517	6.6	1940	7,258	1,679	30.1
1930	6,361	1,306	25.8	1930	22,943	4,871	27.0	1930	5,579	335	6.4
1920	5,055	1,174	30.2	1920	18,072	-2,742	-13.2	1920	5,244	-1,552	-22.8
1910	3,881	1,763	83.2	1910	20,814	5,980	40.3	1910	6,796	1,852	37.5
1900	2,118	641	43.4	1900	14,834	1,461	10.9	1900	4,944	1,658	50.5
1890	1,477	469	46.5	1890	13,373	1,559	13.2	1890	3,286	744	29.3
1880	1,008	390	63.1	1880	11,814	-629	-5.1	1880	2,542	...	...
1870	618	...	...	1870	12,443	7,852	171.0				
				1860	4,591	913	24.8				
				1850	3,678	...	...				

Table 6.—AREA AND POPULATION OF COUNTIES, URBAN AND RURAL: 1960 AND 1950

[Minus sign (-) denotes decrease. Percent not shown where less than 0.1]

County	Map reference	Land area in square miles, 1960	1960 population										1950 population			Percent increase, 1950 to 1960		
			Total		Urban				Rural									
			Number	Per square mile	Total	Percent of total population	Urbanized areas	Other urban territory	Total	Places of 1,000 to 2,500	Other rural territory		Total	Urban	Rural	Total	Urban	Rural
The State	...	47,223	2,178,141	46.1	820,805	37.7	147,480	673,325	1,357,336	111,080	1,246,256		2,178,914	607,162	1,571,752	...	35.2	-13.6
Adams	J-3	448	37,730	84.2	23,791	63.1	...	23,791	13,939	...	13,939		32,256	22,740	9,516	17.0	4.6	46.5
Alcorn	A-9	405	25,282	62.4	11,453	45.3	...	11,453	13,829	...	13,829		27,158	9,785	17,373	-6.9	17.0	-20.4
Amite	K-4	729	15,573	21.4	...	...	...	...	15,573	1,663	13,910		19,261	...	19,261	-19.1	...	-19.1
Attala	F-7	724	21,335	29.5	6,800	31.9	...	6,800	14,535	...	14,535		26,652	6,753	19,899	-19.9	0.7	-27.0
Benton	A-8	412	7,723	18.7	...	...	...	...	7,723	...	7,723		8,793	...	8,793	-12.2	...	-12.2
Bolivar	C-4	917	54,464	59.4	10,172	18.7	...	10,172	44,292	8,139	36,153		63,004	6,747	56,257	-13.6	50.8	-21.3
Calhoun	C-7	592	15,941	26.9	...	...	...	...	15,941	3,412	12,529		18,369	...	18,369	-13.2	...	-13.2
Carroll	D-6	638	11,177	17.5	...	...	...	...	11,177	...	11,177		15,499	...	15,499	-27.9	...	-27.9
Chickasaw	C-8	506	16,891	33.4	5,199	30.8	...	5,199	11,692	...	11,692		18,951	...	18,951	-10.9	...	-38.3
Choctaw	E-8	417	8,423	20.2	...	...	...	...	8,423	1,382	7,041		11,009	...	11,009	-23.5	...	-23.5
Claiborne	I-4	486	10,845	22.3	2,861	26.4	...	2,861	7,984	...	7,984		11,944	2,920	9,024	-9.2	-2.0	-11.5
Clarke	I-9	697	16,493	23.7	...	...	...	...	16,493	3,156	13,337		19,362	...	19,362	-14.8	...	-14.8
Clay	D-9	414	18,933	45.7	8,550	45.2	...	8,550	10,383	...	10,383		17,757	6,432	11,325	6.6	32.9	-8.3
Coahoma	C-4	570	46,212	81.1	21,105	45.7	...	21,105	25,107	1,029	24,078		49,361	16,539	32,822	-6.4	27.6	-23.5
Copiah	I-4	781	27,051	34.6	7,896	29.2	...	7,896	19,155	1,157	17,998		30,493	7,073	23,420	-11.3	11.6	-18.2
Covington	J-7	416	13,637	32.8	...	...	...	...	13,637	1,537	12,100		16,036	...	16,036	-15.0	...	-15.0
De Soto	A-6	443	23,891	53.9	...	...	...	...	23,891	1,898	21,993		24,599	...	24,599	-2.9	...	-2.9
Forrest	K-8	469	52,722	112.4	38,996	74.0	...	38,996	13,726	...	13,726		45,055	29,474	15,581	17.0	32.3	-11.9
Franklin	K-4	568	9,286	16.3	...	...	...	...	9,286	1,185	8,101		10,929	...	10,929	-15.0	...	-15.0
George	L-9	481	11,098	23.1	...	...	...	...	11,098	1,977	9,121		10,012	...	10,012	10.8	...	10.8
Greene	K-9	728	8,366	11.5	...	...	...	...	8,366	1,014	7,352		8,215	...	8,215	1.8	...	1.8
Grenada	D-6	433	18,409	42.5	7,914	43.0	...	7,914	10,495	1,491	9,004		18,830	7,388	11,442	-2.2	7.1	-8.3
Hancock	M-7	485	14,039	28.9	5,073	36.1	...	5,073	8,966	1,106	7,860		11,891	4,621	7,270	18.1	9.8	23.3
Harrison	M-8	585	119,489	204.3	92,505	77.4	...	92,505	26,984	1,577	25,407		84,073	69,570	14,503	42.1	33.0	86.1
Hinds	H-5	877	187,045	213.3	150,918	80.7	147,480	3,438	36,127	2,587	33,540		142,164	100,261	41,903	31.6	50.5	-13.8
Holmes	F-6	764	27,096	35.5	5,456	20.1	...	5,456	21,640	...	21,640		33,301	3,198	30,103	-18.6	70.6	-28.1
Humphreys	G-4	410	19,093	46.6	4,142	21.7	...	4,142	14,951	...	14,951		23,115	4,071	19,044	-17.4	1.7	-21.5
Issaquena	G-4	415	3,576	8.6	...	...	...	...	3,576	...	3,576		4,966	...	4,966	-28.0	...	-28.0
Itawamba	B-9	541	15,080	27.9	...	...	...	...	15,080	1,706	13,374		17,216	...	17,216	-12.4	...	-12.4
Jackson	M-9	744	55,522	74.6	34,029	61.3	...	34,029	21,493	3,334	18,159		31,401	17,645	13,756	76.8	92.9	56.2
Jasper	I-8	683	16,909	24.8	...	...	...	...	16,909	2,593	14,316		18,912	...	18,912	-10.6	...	-10.6
Jefferson	J-3	520	10,142	19.5	...	...	...	...	10,142	1,626	8,516		11,306	...	11,306	-10.3	...	-10.3
Jefferson Davis	J-6	414	13,540	32.7	...	...	...	...	13,540	1,321	12,219		15,500	...	15,500	-12.6	...	-12.6
Jones	J-8	706	59,542	84.3	32,481	54.6	...	32,481	27,061	...	27,061		57,235	28,617	28,618	4.0	13.5	-5.4
Kemper	G-9	757	12,277	16.2	...	...	...	...	12,277	...	12,277		15,893	...	15,893	-22.8	...	-22.8
Lafayette	B-7	606	21,355	35.2	8,880	41.6	...	8,880	12,475	...	12,475		22,798	3,956	18,842	-6.3	124.5	-33.8
Lamar	K-7	500	13,675	27.4	...	...	...	...	13,675	3,722	9,953		13,225	...	13,225	3.4	...	3.4
Lauderdale	H-8	721	67,119	93.1	49,374	73.6	...	49,374	17,745	...	17,745		64,171	41,893	22,278	4.6	17.9	-20.3
Lawrence	J-5	433	10,215	23.6	...	...	...	...	10,215	1,432	8,783		12,639	...	12,639	-19.2	...	-19.2
Leake	G-7	586	18,660	31.8	...	...	...	...	18,660	2,442	16,218		21,610	...	21,610	-13.7	...	-13.7
Lee	B-9	455	40,589	89.2	17,221	42.4	...	17,221	23,368	1,685	21,683		38,237	11,527	26,710	6.2	49.4	-12.5
Leflore	D-5	588	47,142	80.2	20,436	43.3	...	20,436	26,706	1,914	24,792		51,813	18,061	33,752	-9.0	13.1	-20.9
Lincoln	J-4	586	26,759	45.7	9,885	36.9	...	9,885	16,874	...	16,874		27,899	7,801	20,098	-4.1	26.7	-16.0
Lowndes	E-9	508	46,639	91.8	24,771	53.1	...	24,771	21,868	...	21,868		37,852	17,172	20,680	23.2	44.3	5.7
Madison	G-6	751	32,904	43.8	9,707	29.5	...	9,707	23,197	...	23,197		33,860	7,048	26,812	-2.8	37.7	-13.5
Marion	K-6	550	23,293	42.4	7,117	30.6	...	7,117	16,176	...	16,176		23,967	6,124	17,843	-2.8	16.2	-9.3
Marshall	A-7	693	24,503	35.4	5,621	22.9	...	5,621	18,882	...	18,882		25,106	3,276	21,830	-2.4	71.6	-13.5
Monroe	C-9	769	33,953	44.2	12,924	38.1	...	12,924	21,029	719	20,310		36,543	10,280	26,263	-7.1	25.7	-19.9
Montgomery	D-7	403	13,320	33.1	4,282	32.1	...	4,282	9,038	...	9,038		14,470	3,441	11,029	-7.9	24.4	-18.1
Neshoba	G-8	568	20,927	36.8	5,017	24.0	...	5,017	15,910	102	15,808		25,730	4,472	21,258	-18.7	12.2	-25.2
Newton	H-8	580	19,517	33.7	3,178	16.3	...	3,178	16,339	2,964	13,375		22,681	2,912	19,769	-14.0	9.1	-17.4
Noxubee	F-9	695	16,826	24.2	...	...	...	...	16,826	2,432	14,394		20,022	...	20,022	-16.0	...	-16.0
Oktibbeha	E-8	454	26,175	57.7	9,041	34.5	...	9,041	17,134	...	17,134		24,569	7,107	17,462	6.5	27.2	-1.9
Panola	B-6	685	28,791	42.0	3,284	11.4	...	3,284	25,507	3,170	22,337		31,271	...	31,271	-7.9	...	-18.4
Pearl River	L-7	828	22,411	27.1	7,834	35.0	...	7,834	14,577	2,136	12,441		20,641	6,707	13,934	8.6	16.8	4.6
Perry	K-8	653	8,745	13.4	...	...	...	...	8,745	1,089	7,656		9,108	...	9,108	-4.0	...	-4.0
Pike	K-5	410	35,063	85.5	12,020	34.3	...	12,020	23,043	5,611	17,432		35,137	10,401	24,736	-0.2	15.6	-6.8
Pontotoc	B-8	501	17,232	34.4	...	...	...	...	17,232	2,108	15,124		19,994	...	19,994	-13.8	...	-13.8
Prentiss	A-9	418	17,949	42.9	3,480	19.4	...	3,480	14,469	1,008	13,461		19,810	3,295	16,515	-9.4	5.6	-12.4
Quitman	B-5	412	21,019	51.0	2,572	12.2	...	2,572	18,447	1,491	16,956		25,885	...	25,885	-18.8	...	-28.7

Table 6.—AREA AND POPULATION OF COUNTIES, URBAN AND RURAL: 1960 AND 1950—Con.

[Minus sign (-) denotes decrease. Percent not shown where less than 0.1]

County	Map reference	Land area in square miles, 1960	1960 population									1950 population			Percent increase, 1950 to 1960		
			Total		Urban				Rural								
			Number	Per square mile	Total	Percent of total population	Urbanized areas	Other urban territory	Total	Places of 1,000 to 2,500	Other rural territory	Total	Urban	Rural	Total	Urban	Rural
Rankin	H-6	800	34,322	42.9	5,081	14.8	...	5,081	29,241	3,205	26,036	28,881	...	28,881	18.8	...	1.2
Scott	H-7	615	21,187	34.5	3,917	18.5	...	3,917	17,270	2,260	15,010	21,681	2,874	18,807	-2.3	36.3	-8.2
Sharkey	F-4	436	10,738	24.6	...	...	...	...	10,738	1,619	9,119	12,903	...	12,903	-16.8	...	-16.8
Simpson	I-5	587	20,454	34.8	...	...	...	...	20,454	3,985	16,469	21,819	...	21,819	-6.3	...	-6.3
Smith	I-7	642	14,303	22.3	...	...	...	...	14,303	1,132	13,171	16,740	...	16,740	-14.6	...	-14.6
Stone	M-8	448	7,013	15.7	...	...	...	...	7,013	1,591	5,422	6,264	...	6,264	12.0	...	12.0
Sunflower	D-5	693	45,750	66.0	6,714	14.7	...	6,714	39,036	6,838	32,198	56,031	4,369	51,662	-18.3	53.7	-24.4
Tallahatchie	C-5	644	24,081	37.4	2,528	10.5	...	2,528	21,553	...	21,553	30,486	2,629	27,857	-21.0	-3.8	-22.6
Tate	A-6	383	18,138	47.4	3,259	18.0	...	3,259	14,879	1,264	13,615	18,011	...	18,011	0.7	...	-17.4
Tippah	A-8	464	15,093	32.5	2,668	17.7	...	2,668	12,425	...	12,425	17,522	...	17,522	-13.9	...	-29.1
Tishomingo	A-10	451	13,889	30.8	...	...	...	...	13,889	2,010	11,879	15,544	...	15,544	-10.6	...	-10.6
Tunica	A-5	458	16,826	36.7	...	...	...	...	16,826	2,470	14,356	21,664	...	21,664	-22.3	...	-22.3
Union	B-8	422	18,904	44.8	5,151	27.2	...	5,151	13,753	...	13,753	20,262	3,680	16,582	-6.7	40.0	-17.1
Walthall	K-5	403	13,512	33.5	...	...	...	...	13,512	1,532	11,980	15,563	...	15,563	-13.2	...	-13.2
Warren	H-4	566	42,206	74.6	29,143	69.0	...	29,143	13,063	...	13,063	39,616	27,948	11,668	6.5	4.3	12.0
Washington	E-4	728	78,638	108.0	52,959	67.3	...	52,959	25,679	...	25,679	70,504	34,672	35,832	11.5	52.7	-28.3
Wayne	J-9	827	16,258	19.7	3,892	23.9	...	3,892	12,366	...	12,366	17,010	3,442	13,568	-4.4	13.1	-8.9
Webster	D-7	416	10,580	25.4	...	...	...	...	10,580	1,468	9,112	11,607	...	11,607	-8.8	...	-8.8
Wilkinson	K-3	675	13,235	19.6	...	...	...	...	13,235	2,791	10,444	14,116	...	14,116	-6.2	...	-6.2
Winston	F-8	606	19,246	31.8	5,066	26.3	...	5,066	14,180	...	14,180	22,231	5,282	16,949	-13.4	-4.1	-16.3
Yalobusha	C-6	493	12,502	25.4	3,206	25.6	...	3,206	9,296	...	9,296	15,191	3,213	11,978	-17.7	-0.2	-22.4
Yazoo	G-5	938	31,653	33.7	11,236	35.5	...	11,236	20,417	...	20,417	35,712	9,746	25,966	-11.4	15.3	-21.4

Table 7.—POPULATION OF COUNTIES, BY MINOR CIVIL DIVISIONS: 1940 TO 1960

["U" denotes an unincorporated place. For changes in boundaries, etc., between 1940 and 1950, see table 6 for this State in *U.S. Census of Population: 1950*, Vol. I or II. Total population of a place located in 2 or more minor civil divisions appears in table 8]

County and minor civil division	1960	1950	1940
ADAMS COUNTY	37,730	32,256	27,238
Beat 1	14,092	12,774	8,549
Natchez city (pt.)	10,884	10,614	4,675
Beat 2	1,313	1,062	1,276
Beat 3	1,458	1,470	1,539
Beat 4	15,840	14,016	13,556
Natchez city (pt.)	12,907	12,126	10,621
Beat 5	5,027	2,934	2,318
ALCORN COUNTY	25,282	27,158	26,969
Beat 1	9,549	9,560	9,275
Corinth city (pt.)[1]	7,510	6,711	5,206
Beat 2	3,639	4,280	4,325
Beat 3	2,660	3,225	3,462
Rienzi town	375	468	458
Beat 4	7,557	7,595	7,189
Corinth city (pt.)[1]	3,943	3,074	2,612
Kossuth village	178	242	238
Beat 5	1,877	2,498	2,718
AMITE COUNTY	15,573	19,261	21,892
Beat 1	3,921	4,912	5,261
Liberty town	642	683	665
Beat 2	1,714	2,140	3,251
Centreville town (pt.)	294	341	131
Beat 3	4,818	5,754	5,765
Crosby town (pt.)	309	496	521
Gloster town	1,369	1,467	1,232
Beat 4	2,633	3,385	4,176
Beat 5	2,487	3,070	3,439
ATTALA COUNTY	21,335	26,652	30,227
Beat 1, Kosciusko	12,375	14,193	13,725
Ethel town	566	723	828
Kosciusko city[2]	6,800	6,753	4,291
Beat 2, Liberty Chapel	1,890	2,713	3,996
McCool town	211	305	373
Beat 3, Zilpha	1,506	2,299	3,226
Beat 4, Newport	4,148	5,212	6,433
Sallis town	223	228	287
Beat 5, Center	1,416	2,235	2,847
BENTON COUNTY	7,723	8,793	10,429
Beat 1	1,306	1,521	1,826
Beat 2	2,124	2,331	2,758
Beat 3	2,100	2,366	2,793
Ashland village	309	328	354
Beat 4	760	966	1,306
Beat 5	1,433	1,609	1,746
Hickory Flat village	344	345	352
BOLIVAR COUNTY	54,464	63,004	67,574
Beat 1	3,753	4,975	6,836
Gunnison town	448	453	396
Beat 2	12,334	15,427	19,116
Benoit town	453	444	406
Beulah town	421	342	347
Pace town (pt.)[3]	...	...	...
Rosedale city[3]	2,339	2,197	2,063
Beat 3	10,812	13,178	14,851
Alligator town	227	214	206
Duncan town	465	436	419
Mound Bayou town (pt.)[3]	786	756	806
Shelby city[3]	2,384	2,148	1,956
Winstonville village	327	322	169
Beat 4	19,112	18,612	15,536
Cleveland city	10,172	6,747	4,189
Merigold town	602	682	704
Mound Bayou town (pt.)	568	572	...
Pace town (pt.)[3]	420	422	426
Beat 5	8,453	10,812	11,235
Boyle town	848	799	742
Shaw town	2,062	1,892	1,669
CALHOUN COUNTY	15,941	18,369	20,893
Beat 1	3,625	3,616	3,977
Big Creek village	100	147	147
Calhoun City town[4]	1,714	1,319	1,171
Pittsboro village	205	246	276
Beat 2	3,816	4,547	5,041
Bruce town (pt.)	1,213	1,174	890
Beat 3	2,756	3,315	4,005
Bruce town (pt.)	485	545	495
Beat 4	2,182	2,791	3,547
Slate Springs village	123	134	182
Beat 5	3,562	4,100	4,323
Derma town	578	494	477
Vardaman town	637	686	626
CARROLL COUNTY	11,177	15,499	20,651
Beat 1	801	1,227	1,915
Beat 2	1,807	2,761	3,818
Beat 3	2,164	3,040	3,961
Beat 4	3,350	4,218	5,628
Carrollton town	343	475	575
North Carrollton town	521	506	469
Beat 5	3,055	4,253	5,329
Vaiden town	475	583	601
CHICKASAW COUNTY	16,891	18,951	21,427
Beat 1	5,668	5,575	5,766
Houston town[3]	2,577	1,664	1,729
Beat 2	2,227	3,103	3,536
Houlka town	547	545	675
CHICKASAW COUNTY--Con.			
Beat 3	5,269	5,586	5,953
Okolona city	2,622	2,167	2,117
Beat 4	2,023	2,618	3,347
Beat 5[5]	1,704	2,069	2,825
CHOCTAW COUNTY	8,423	11,009	13,548
Beat 1	1,504	1,753	2,303
Beat 2	1,647	2,156	2,642
Mathiston town (pt.)	85	86	65
Beat 3	1,274	1,809	2,311
French Camp village	123	162	172
Beat 4	1,751	2,465	3,071
Weir town	522	570	552
Beat 5	2,247	2,826	3,221
Ackerman town	1,382	1,463	1,528
CLAIBORNE COUNTY	10,845	11,944	12,810
Beat 1	6,123	5,928	5,132
Port Gibson town[6]	2,861	2,920	2,748
Beat 2	1,313	1,628	1,437
Beat 3	614	858	1,434
Beat 4[6]	1,624	2,034	2,597
Beat 5	1,171	1,496	2,210
CLARKE COUNTY[7]	16,493	19,362	20,596
Beat 1, Quitman	5,659	5,840	5,604
Quitman town	2,030	1,817	1,471
Beat 2, Shubuta	3,361	3,923	4,249
Pachuta town (pt.)	271	273	313
Shubuta town (pt.)[7]	718	782	756
Beat 3, Enterprise	4,067	5,001	5,303
Enterprise town	532	691	757
Pachuta town (pt.)[7]	...	...	...
Stonewall (U)	1,126	1,015	...
Beat 4, Energy	1,442	1,807	2,115
Beat 5, Maxville	1,964	2,791	3,325
Shubuta town (pt.)[7]	...	...	...
CLAY COUNTY	18,933	17,757	19,030
Beat 1	5,418	4,654	4,325
West Point city (pt.)	3,311	2,654	2,315
Beat 2	7,827	6,494	6,255
West Point city (pt.)	5,239	3,778	3,312
Beat 3	1,933	2,014	2,698
Beat 4	1,637	2,175	2,863
Beat 5	2,118	2,420	2,889
COAHOMA COUNTY	46,212	49,361	48,333
Beat 1	2,646	3,936	4,093
Lula town	484	488	503
Beat 2	4,467	5,546	6,404
Friars Point town	1,029	916	940

See footnotes at end of table, p. 14.

Table 7.—POPULATION OF COUNTIES, BY MINOR CIVIL DIVISIONS: 1940 TO 1960—Con.

["U" denotes an unincorporated place. For changes in boundaries, etc., between 1940 and 1950, see table 6 for this State in *U.S. Census of Population: 1950*, Vol. I or II. Total population of a place located in 2 or more minor civil divisions appears in table 8]

County and minor civil division	1960	1950	1940
COAHOMA COUNTY--Con.			
Beat 3	4,996	6,113	6,453
Jonestown town[8]	889	741	706
Beat 4	31,149	29,681	26,427
Clarksdale city[8]	21,105	16,539	12,168
Lyon village[8]	393	386	339
Beat 5	2,954	4,085	4,956
COPIAH COUNTY	27,051	30,493	33,974
Beat 1	9,341	10,187	10,269
Gallman village	100	170	180
Hazlehurst city	3,400	3,397	3,124
Beat 2	3,332	4,088	4,511
Beauregard village	193	231	223
Wesson town	1,157	1,235	837
Beat 3	1,434	2,219	2,830
Beat 4	2,222	3,127	4,900
Beat 5	10,722	10,872	11,464
Crystal Springs city	4,496	3,676	2,855
Georgetown town	285	327	415
COVINGTON COUNTY	13,637	16,036	17,030
Beat 1, Seminary	2,476	2,977	3,224
Seminary town	288	345	291
Beat 2, Richmond	1,572	2,237	2,482
Beat 3, Collins	3,752	3,876	3,716
Collins town	1,537	1,293	1,100
Beat 4, Mount Olive	3,137	3,713	4,172
Mount Olive town	841	827	775
Beat 5, Oakohay	2,700	3,233	3,436
DE SOTO COUNTY	23,891	24,599	26,663
Beat 1	7,314	6,850	6,827
Olive Branch village	642	534	441
Beat 2	4,521	4,549	4,836
Beat 3	3,909	5,080	5,183
Beat 4	2,018	2,488	3,715
Beat 5	6,129	5,632	6,102
Hernando town	1,898	1,206	1,072
FORREST COUNTY	52,722	45,055	34,901
Beat 1	23,349	19,288	12,970
Hattiesburg city (pt.)[9]	22,866	18,374	12,030
Beat 2	7,384	5,902	5,081
Petal (U) (pt.)	3,355	2,148	...
Beat 3	18,147	15,443	12,786
Hattiesburg city (pt.)[9]	12,123	11,100	8,996
Petal (U) (pt.)	652	...	...
Beat 4	1,812	2,215	1,964
Beat 5	2,030	2,207	2,100
FRANKLIN COUNTY	9,286	10,929	12,504
Beat 1	2,210	2,730	2,662
Roxie village	585	521	385
Beat 2	904	1,077	1,354
Beat 3	3,408	3,365	3,631
Bude town	1,185	1,195	1,207
Meadville town	611	524	510
Beat 4	1,205	1,778	2,271
Beat 5	1,559	1,979	2,586
GEORGE COUNTY	11,098	10,012	8,704
Beat 1	5,283	4,510	3,369
Lucedale town	1,977	1,631	1,204
Beat 2	1,850	1,613	1,560
Beat 3	1,432	1,408	1,303
Beat 4	1,597	1,451	1,275
Beat 5	936	1,030	1,197
GREENE COUNTY	8,366	8,215	9,512
Beat 1, Leakesville	2,339	2,363	2,411
Leakesville town	1,014	893	834
Beat 2, State Line	1,485	933	1,576
State Line town (pt.)	308	274	308
Beat 3, Piave	1,367	1,476	1,904
Beat 4, Vernal	1,228	1,206	1,105
Beat 5, Washington	1,947	2,237	2,516
GRENADA COUNTY	18,409	18,830	19,052
Beat 1	13,238	12,003	9,975
Grenada city[10]	7,914	7,388	5,831
Tie Plant (U)	1,491	...	...
Beat 2	1,324	1,822	2,852
Beat 3	580	1,068	1,594
Beat 4	1,195	1,464	1,787
Beat 5	2,072	2,473	2,844
Holcomb village	97	229	232
HANCOCK COUNTY	14,039	11,891	11,328
Beat 1	1,333	1,112	983
Beat 2	869	735	777
Beat 3	1,147	982	934
Beat 4	1,838	1,849	2,257
Beat 5, Bay St. Louis	8,852	7,213	6,377
Bay St. Louis city	5,073	4,621	4,138
Waveland town	1,106	793	768
HARRISON COUNTY	119,489	84,073	50,799
Beat 1, Biloxi	57,932	42,325	19,532
Biloxi city[11]	44,053	37,425	17,475
D'Iberville (U) (pt.)	2,105	1,429	...
Beat 2, Gulfport	51,516	33,670	22,822
Gulfport city[11]	30,204	22,659	15,195
Handsboro (U)	1,577	...	...
Long Beach town	4,770	2,703	1,495
Mississippi City (U)	4,169	...	...
West Gulfport (U)	3,323	...	...
Beat 3, Pass Christian	6,753	5,593	5,275
Pass Christian city	3,881	3,383	3,338
Beat 4	2,163	1,897	2,026
Beat 5	1,125	588	1,144
HINDS COUNTY	187,045	142,164	107,273
Beat 1	81,691	57,523	37,848
Jackson city (pt.)[12]	76,361	52,366	29,192
Beat 2	8,091	9,045	10,828
Bolton town	797	741	627
Edwards town	1,206	1,002	1,110
Beat 3	5,795	7,035	8,442
Learned town	96	126	130
Utica town	764	824	818
Beat 4	53,472	42,215	27,321
Clinton town[12]	3,438	2,255	916
Jackson city (pt.)[12]	37,909	29,579	18,506
Raymond town	1,381	1,259	641
Beat 5	37,996	26,346	22,834
Jackson city (pt.)[12]	30,152	16,326	14,409
Terry town	585	497	401
HOLMES COUNTY	27,096	33,301	39,710
Beat 1	8,580	10,058	12,014
Lexington city[13]	2,839	3,198	2,930
Beat 2	6,906	7,996	9,018
Durant town[13]	2,617	2,311	2,510
Goodman town	932	878	609
West town	282	354	402
Beat 3[13]	3,938	5,089	6,452
Pickens town	727	638	688
Beat 4	2,347	2,693	3,340
Beat 5	5,325	7,465	8,886
Cruger town	362	494	450
Tchula town	882	927	861
HUMPHREYS COUNTY	19,093	23,115	26,297
Beat 1	8,313	9,348	10,708
Belzoni city[14]	4,142	4,071	3,789
Beat 2	2,972	4,000	4,474
Isola town	532	450	449
Beat 3	2,799	3,413	3,791
Silver City town	431	381	390
Beat 4	1,302	1,611	2,197
Beat 5	3,707	4,743	5,087
Louise town	481	479	456
ISSAQUENA COUNTY	3,576	4,966	6,433
Beat 1	536	610	707
Beat 2	233	431	608
Beat 3	443	780	911
Beat 4	828	1,043	1,515
Beat 5	1,536	2,102	2,692
ITAWAMBA COUNTY	15,080	17,216	19,922
Beat 1	2,605	3,624	4,296
Beat 2	3,698	4,012	4,774
Mantachie village	246	178	238
Beat 3	2,693	3,092	3,451
Beat 4	1,139	1,674	2,380
Beat 5	4,945	4,814	5,021
Fulton town[15]	1,706	1,343	1,154
JACKSON COUNTY	55,522	31,401	20,601
Beat 1	3,369	2,214	1,838
Beat 2	16,447	8,474	5,897
Eastside (U)	4,318	1,215	...
Escatawpa (U)	1,464	...	...
Kreole (U)	1,870	1,106	...
Moss Point city[16]	6,631	3,782	3,042
Beat 3	22,176	12,609	7,052
Pascagoula city[16]	17,155	10,805	5,900
Beat 4, Southwest	10,858	5,769	3,785
D'Iberville (U) (pt.)	900	...	...
Ocean Springs town[16]	5,025	3,058	1,881
Beat 5	2,672	2,335	2,029
JASPER COUNTY	16,909	18,912	19,484
Beat 1, Center	1,908	2,452	2,781
Beat 2, Northeast	1,970	2,632	3,001
Beat 3, Northwest	1,644	2,006	2,095
Louin town	389	478	485
Montrose town	169	222	278
Beat 4, Southwest	6,048	6,379	6,579
Bay Springs town	1,544	1,302	1,228
Beat 5, Southeast	5,339	5,443	5,028
Heidelberg town	1,049	863	615
JEFFERSON COUNTY	10,142	11,306	13,969
Beat 1	1,136	1,350	1,821
Beat 2	2,090	2,408	3,252
Beat 3	4,516	4,578	5,051
Fayette town[17]	1,626	1,498	907
Beat 4	1,234	1,344	1,685
Beat 5	1,166	1,626	2,160
JEFFERSON DAVIS COUNTY	13,540	15,500	15,869
Beat 1	5,046	5,190	4,864
Prentiss town[18]	1,321	1,212	989
Beat 2	1,785	2,154	2,199
Oakvale village (pt.)	7	16	19
Beat 3	2,923	3,433	3,584
Bassfield town	295	320	277
Beat 4	1,813	2,373	2,505
Beat 5	1,973	2,350	2,717
JONES COUNTY	59,542	57,235	49,227
Beat 1, Laurel	31,606	29,622	23,991
Laurel city (pt.)[19]	27,078	25,038	20,598
Beat 2, Northwest	7,113	7,661	7,197
Beat 3, Northeast	8,001	7,276	5,907
Laurel city (pt.)[19]	811	...	...
Sandersville town	657	681	562
Beat 4, Southeast[19]	8,930	8,194	7,213
Ellisville city	4,592	3,579	2,607
Ovett town	290	357	467
Beat 5, Southwest	3,892	4,482	4,919
KEMPER COUNTY	12,277	15,893	21,867
Beat 1, Scooba	2,196	3,029	5,900
Scooba town	513	734	606
Beat 2, Oak Grove	1,614	1,850	2,992
Beat 3, Moscow	2,336	3,073	3,980
Beat 4, Kellis Store	2,976	4,052	4,769
Beat 5 De Kalb	3,155	3,889	4,226
De Kalb town[20]	880	953	866
LAFAYETTE COUNTY	21,355	22,798	21,297
Beat 1	13,556	12,745	8,403
Oxford city[21]	5,283	3,956	3,433
University (U)	3,597	...	...
Beat 2	1,024	1,446	1,802
Beat 3	2,335	2,950	3,703
Beat 4	2,361	2,871	3,448
Taylor village	122	125	164
Beat 5	2,079	2,786	3,901
LAMAR COUNTY	13,675	13,225	12,096
Beat 1	3,587	3,172	2,911
Purvis town	1,614	1,270	1,000
Beat 2	3,223	2,911	2,580
Lumberton city	2,108	1,803	1,485
Beat 3	1,203	1,241	836
Beat 4	2,696	2,491	2,403
Beat 5	2,966	3,410	3,366
Sumrall town	797	853	819
LAUDERDALE COUNTY	67,119	64,171	58,247
Beat 1	55,068	50,691	42,486
Meridian city[22]	49,374	41,893	35,481
Beat 2	2,136	2,418	3,394
Beat 3	3,959	4,183	4,679
Beat 4	2,680	2,949	3,067
Beat 5	3,276	3,930	4,621
LAWRENCE COUNTY	10,215	12,639	13,983
Beat 1	3,482	3,886	3,845
Monticello town[23]	1,432	1,382	802
Beat 2	1,321	1,803	2,213
Beat 3	1,748	2,316	2,725
Beat 4	1,653	2,140	2,547
Newhebron village	271	303	298
Beat 5	2,011	2,494	2,653
Oakvale village (pt.)	92	120	151
Silver Creek town	229	275	278
LEAKE COUNTY	18,660	21,610	24,570
Beat 1	2,835	3,608	4,526
Beat 2	6,407	6,553	7,113
Carthage town[24]	2,442	1,925	1,766
Beat 3	2,054	2,402	2,797
Beat 4	2,141	2,744	2,972
Lena town	307	353	344
Beat 5	5,223	6,303	7,162
Walnut Grove town	433	517	653
LEE COUNTY	40,589	38,237	38,838
Beat 1	4,112	4,804	4,950
Baldwyn town (pt.)[25]	1,015	749	610
Guntown town	269	299	349
Beat 2	3,633	4,210	4,724
Saltillo town	536	501	468
Beat 3	20,405	16,774	16,345
Tupelo city (pt.)[25]	15,291	10,921	8,033

See footnotes at end of table, p. 14.

Table 7.—POPULATION OF COUNTIES, BY MINOR CIVIL DIVISIONS: 1940 TO 1960—Con.

["U" denotes an unincorporated place. For changes in boundaries, etc., between 1940 and 1950, see table 6 for this State in *U.S. Census of Population: 1950*, Vol. I or II. Total population of a place located in 2 or more minor civil divisions appears in table 8]

County and minor civil division	1960	1950	1940
LEE COUNTY--Con.			
Beat 4	7,072	6,810	6,753
Plantersville village	572	479	495
Tupelo city (pt.)[25]	1,930	606	179
Verona town[25]	824	589	526
Beat 5	5,367	5,639	6,066
Nettleton town (pt.)	670	524	334
Shannon town	554	520	615
LEFLORE COUNTY	47,142	51,813	53,406
Beat 1	4,267	6,499	7,734
Beat 2	5,497	7,791	9,225
Beat 3	26,160	23,934	20,383
Greenwood city[26]	20,436	18,061	14,767
Beat 4	6,085	6,785	8,278
Itta Bena town	1,914	1,725	1,795
Beat 5	5,133	6,804	7,786
Sidon town	410	361	418
LINCOLN COUNTY	26,759	27,899	27,506
Beat 1	14,135	13,344	10,718
Brookhaven city[27]	9,885	7,801	6,232
Beat 2	2,939	3,304	3,794
Beat 3	2,458	2,919	3,625
Beat 4	3,925	4,490	4,793
Beat 5	3,302	3,842	4,576
LOWNDES COUNTY	46,639	37,852	35,245
Beat 1	7,648	4,107	4,292
Caledonia village	289	252	240
Beat 2	25,188	21,013	16,955
Columbus city (pt.)[28]	21,978	17,172	13,645
Beat 3	7,978	5,738	5,201
Columbus city (pt.)[28]	2,793	...	...
Beat 4	2,877	3,224	3,894
Crawford town	317	374	380
Beat 5	2,948	3,770	4,903
Artesia town	469	594	521
MADISON COUNTY	32,904	33,860	37,504
Beat 1	16,416	15,091	15,550
Canton city[29]	9,707	7,048	6,011
Beat 2, Vernon	3,672	4,163	4,820
Flora town	743	655	509
Beat 3, Livingston	6,359	6,733	7,780
Madison town[29]	703	540	...
Ridgeland village[29]	875	526	233
Beat 4, Sharon	3,190	3,691	4,240
Beat 5, Camden	3,267	4,182	5,114
MARION COUNTY	23,293	23,967	24,085
Beat 1[30]	6,741	6,068	6,655
Columbia city (pt.)[30]	4,016	3,249	3,318
Beat 2[30]	3,264	4,057	3,843
Columbia city (pt.)[30]	619	368	35
Beat 3	3,812	3,985	4,230
Beat 4	3,045	3,166	3,192
Beat 5	6,431	6,691	6,165
Columbia city (pt.)	2,482	2,507	2,711
MARSHALL COUNTY	24,503	25,106	25,522
Beat 1	9,638	8,321	7,704
Holly Springs city[31]	5,621	3,276	2,750
Beat 2	4,152	4,347	4,723
Beat 3	5,302	5,198	5,233
Byhalia town	674	581	543
Beat 4	3,062	4,083	4,480
Beat 5	2,349	3,157	3,382
Potts Camp town	429	432	394
MONROE COUNTY	33,953	36,543	37,648
Beat 1	10,870	10,151	10,316
Amory city[32]	6,474	4,990	3,727
Smithville town	489	419	402
Beat 2	2,813	3,337	4,121
Beat 3	3,457	3,993	4,300
Gattman village	145	150	186
Beat 4	11,257	12,783	11,804
Aberdeen city[32]	6,450	5,290	4,746
Prairie village	112	654	168
Beat 5	5,556	6,279	7,107
Nettleton town (pt.)[32]	719	680	527
MONTGOMERY COUNTY	13,320	14,470	15,703
Beat 1, Winona	7,050	6,825	6,014
Winona city[33]	4,282	3,441	2,532
Beat 2, Duck Hill	1,960	2,298	2,809
Duck Hill town	674	537	537
Beat 3, Lodi	1,195	1,641	2,140
Beat 4, Kilmichael	2,320	2,566	2,964
Kilmichael town	532	511	556
Stewart village	162	311	241
Beat 5, Poplar Creek	795	1,140	1,776
NESHOBA COUNTY	20,927	25,730	27,882
Beat 1, Philadelphia[34]	10,241	11,123	10,930
Philadelphia city	5,017	4,472	3,711
Beat 2, North Bend	2,036	2,762	3,111
Beat 3, Mogulusha	2,483	3,263	3,882
Beat 4, Dixon and Waldo	3,909	5,428	6,667
Union town (pt.)[34]	102	119	136
Beat 5, Riley	2,258	3,154	3,292
NEWTON COUNTY	19,517	22,681	24,249
Beat 1	3,680	4,218	4,269
Decatur town	1,340	1,225	773
Beat 2	3,386	3,670	4,497
Union town (pt.)	794	701	784
Beat 3	3,380	4,270	4,751
Union town (pt.)[35]	830	739	623
Beat 4	6,116	6,931	6,491
Lake town (pt.)[35]	4	...	...
Newton city[35]	3,178	2,912	1,800
Beat 5	2,955	3,592	4,241
Chunky village	224	258	228
Hickory town	539	614	724
NOXUBEE COUNTY	16,826	20,022	25,669
Beat 1	3,689	4,381	5,503
Beat 2	1,312	1,662	2,515
Beat 3	4,950	5,482	6,274
Macon city	2,432	2,241	2,261
Beat 4	3,470	4,501	6,368
Shuqualak town	550	714	743
Beat 5	3,405	3,996	5,009
Brooksville town	857	819	764
OKTIBBEHA COUNTY	26,175	24,569	22,151
Beat 1	16,289	13,860	9,305
Starkville city	9,041	7,107	4,900
Beat 2	2,507	2,478	2,771
Beat 3	2,577	2,639	3,219
Maben town (pt.)	517	473	541
Beat 4	2,049	2,500	3,209
Sturgis town	358	402	485
Beat 5	2,753	3,092	3,647
PANOLA COUNTY	28,791	31,271	34,421
Beat 1	4,861	5,393	6,848
Como town	789	703	819
Beat 2	3,905	4,415	4,954
Crenshaw town (pt.)[36]	1,072	740	623
Beat 3	5,802	6,775	6,857
Courtland village	242	275	237
Crowder town (pt.)[36]	195	180	191
Pope village	246	246	248
Beat 4	2,778	3,436	4,754
Beat 5	11,445	11,252	11,008
Batesville town[36]	3,284	2,463	1,815
Sardis town[36]	2,098	1,913	2,022
PEARL RIVER COUNTY	22,411	20,641	19,125
Beat 1	4,134	3,723	3,470
Poplarville town	2,136	1,852	1,664
Beat 2	1,162	1,231	1,489
Beat 3	2,165	2,154	2,169
Beat 4	11,811	10,322	8,730
Picayune city (pt.)	7,834	6,689	5,129
Beat 5	3,139	3,211	3,267
Picayune city (pt.)	...	18	...
PERRY COUNTY	8,745	9,108	9,292
Beat 1	897	1,117	1,531
New Augusta town[37]	275	...	...
Beat 2	1,660	1,908	1,656
Beat 3	3,133	2,858	3,070
Richton town	1,089	1,158	936
Beat 4	2,115	2,121	1,891
Beaumont town[37]	926	...	...
Beat 5	940	1,104	1,144
PIKE COUNTY	35,063	35,137	35,002
Beat 1	2,697	3,178	3,719
Beat 2	9,496	9,737	9,228
McComb city (pt.)[38]	617	640	...
McComb South (U)	1,865	...	...
Magnolia city	2,083	1,984	2,125
Beat 3	2,263	2,506	2,623
Beat 4	17,262	15,963	15,458
McComb city (pt.)[38]	11,403	9,761	9,898
Summit town[38]	1,663	1,558	1,254
Beat 5	3,345	3,753	3,974
Osyka town	712	724	769
PONTOTOC COUNTY	17,232	19,994	22,904
Beat 1	2,298	2,711	3,229
Ecru town	442	494	601
Sherman town (pt.)	359	350	401
Beat 2	3,011	3,560	3,911
PONTOTOC COUNTY--Con.			
Beat 3	3,293	4,289	5,284
Randolph village	131	243	239
Toccopola town	198	262	332
Beat 4	5,965	6,150	6,425
Pontotoc city[39]	2,108	1,596	1,832
Beat 5	2,665	3,284	4,055
PRENTISS COUNTY	17,949	19,810	20,921
Beat 1	7,425	7,131	6,340
Booneville town	3,480	3,295	1,893
Beat 2	2,335	2,772	2,781
Beat 3	3,598	4,185	4,504
Baldwyn town (pt.)[40]	1,008	818	669
Beat 4	2,131	2,821	3,672
Beat 5	2,460	2,901	3,624
QUITMAN COUNTY	21,019	25,885	27,191
Beat 1	5,246	6,516	6,930
Crenshaw town (pt.)[41]	310	...	...
Sledgettown[41]	440	383	316
Beat 2	2,174	3,025	3,381
Beat 3	6,058	6,642	5,840
Marks town	2,572	2,209	1,818
Beat 4	2,101	2,994	3,926
Beat 5	5,440	6,708	7,114
Crowder town (pt.)[41]	333	296	263
Lambert town	1,181	1,023	1,016
RANKIN COUNTY	34,322	28,881	27,934
Beat 1	6,603	5,960	5,841
Florence village	360	313	368
Beat 2	19,319	13,307	10,704
Brandon town	2,139	1,827	1,184
Flowood town[42]	486	...	...
Pearl (U)	5,081	...	...
Beat 3	2,654	3,360	4,224
Beat 4	3,160	3,130	3,376
Pelahatchie town	1,066	867	938
Beat 5	2,586	3,124	3,789
Puckett village[42]	302	...	...
SCOTT COUNTY	21,187	21,681	23,144
Beat 1	7,490	7,523	7,430
Forest city (pt.)[43]	3,697	2,874	2,735
Beat 2	2,473	2,532	3,001
Forest city (pt.)[43]	220	...	...
Lake town (pt.)[43]	293	345	437
Beat 3	5,522	4,631	5,152
Morton town	2,260	1,664	934
Beat 4	2,623	3,358	3,691
Beat 5	3,079	3,637	3,870
Sebastopol town	343	330	403
SHARKEY COUNTY	10,738	12,903	15,433
Beat 1	291	307	397
Beat 2	1,706	1,741	1,663
Cary town[44]	428	390	491
Beat 3	2,811	2,531	3,161
Rolling Fork town[44]	1,619	1,229	1,320
Beat 4	3,066	4,030	4,283
Anguilla town	580	601	493
Beat 5	2,864	4,294	5,929
SIMPSON COUNTY	20,454	21,819	22,024
Beat 1	8,446	8,318	8,128
Magee town (pt.)[45]	1,010	858	580
Mendenhall town[45]	1,946	1,539	1,282
Weathersby village	80	145	149
Beat 2	4,240	4,231	4,052
Magee town (pt.)	1,029	880	641
Beat 3	4,568	5,556	5,661
Braxton village	191	206	220
D'Lo town	428	516	400
Pinola village	116	143	229
Beat 4	1,702	2,067	2,286
Beat 5	1,498	1,647	1,897
SMITH COUNTY	14,303	16,740	19,403
Beat 1	3,941	4,317	5,212
Raleigh town	614	580	644
Sylvarena village	69	112	...
Beat 2	3,943	4,532	4,985
Taylorsville town	1,132	1,116	955
Beat 3	3,199	3,899	4,549
Mize town	371	430	561
Beat 4	1,758	2,027	2,369
Beat 5	1,462	1,965	2,288
STONE COUNTY	7,013	6,264	6,155
Beat 1	3,582	2,894	2,713
Wiggins town	1,591	1,436	1,141
Beat 2	588	696	738
Beat 3	1,451	1,298	1,147
Beat 4	321	305	273
Beat 5	1,071	1,071	1,284

See footnotes at end of table, p. 14.

Table 7.—POPULATION OF COUNTIES, BY MINOR CIVIL DIVISIONS: 1940 TO 1960—Con.

["U" denotes an unincorporated place. For changes in boundaries, etc., between 1940 and 1950, see table 6 for this State in *U.S. Census of Population: 1950, Vol. I or II.* Total population of a place located in 2 or more minor civil divisions appears in table 8]

County and minor civil division	1960	1950	1940
SUNFLOWER COUNTY	45,750	56,031	61,007
Beat 1	4,504	6,174	6,466
Inverness town	1,039	1,010	677
Beat 2	6,278	7,883	9,052
Moorhead town	1,754	1,749	1,504
Sunflower town (pt.)	658	625	619
Beat 3	11,508	11,205	10,941
Indianola city[46]	6,714	4,369	3,604
Beat 4	7,689	11,131	13,112
Doddsville town	190	201	262
Sunflower town (pt.)	4	14	11
Beat 5	15,771	19,638	21,436
Drew town[46]	2,143	1,681	1,579
Rome town	279	189	219
Ruleville town[46]	1,902	1,521	1,378
TALLAHATCHIE COUNTY	24,081	30,486	34,166
Beat 1	1,493	1,636	2,218
Enid village	128	94	121
Beat 2	4,795	5,459	5,200
Charleston city	2,528	2,629	2,100
Beat 3	3,056	4,091	4,955
Beat 4	6,758	9,003	10,835
Glendora village	147	178	247
Beat 5	7,979	10,297	10,958
Sumner town	551	550	622
Tutwiler town	912	939	665
Webb town	686	680	606
TATE COUNTY	18,138	18,011	19,309
Beat 1	2,428	2,927	3,405
Beat 2[47]	2,470	2,629	3,308
Beat 3	3,787	3,747	3,862
Coldwater town	1,264	949	690
Beat 4	6,503	5,887	5,875
Senatobia town[47]	3,259	2,108	1,757
Beat 5	2,950	2,821	2,859
TIPPAH COUNTY	15,093	17,522	19,680
Beat 1	3,045	3,703	4,171
Walnut town	390	481	516
Beat 2	6,367	6,671	6,881
Ripley city[48]	2,668	2,383	2,011
Beat 3	2,671	3,240	3,306
Blue Mountain town	741	875	544
Beat 4	1,597	1,910	2,475
Beat 5	1,413	1,998	2,847
TISHOMINGO COUNTY	13,889	15,544	16,974
Beat 1	4,412	4,292	4,384
Iuka town[49]	2,010	1,527	1,664
Beat 2	2,462	2,889	3,330
Burnsville town	416	525	449
Beat 3	1,507	1,881	2,156
Beat 4	2,152	2,567	3,014
Paden village	134	158	194
Tishomingo town	415	335	423
Beat 5	3,356	3,915	4,090
Belmont town[49]	901	814	594
Golden village	121	206	340
TUNICA COUNTY	16,826	21,664	22,610
Beat 1	2,419	3,459	3,836
Beat 2	5,797	6,030	6,096
Tunica North (U)	1,025	...	...
Tunica town[50]	1,445	1,354	1,322
Beat 3	3,092	4,106	3,990
Beat 4	2,411	3,273	3,485
Beat 5	3,107	4,796	5,203
UNION COUNTY	18,904	20,262	21,867
Beat 1	1,960	2,502	2,793
Beat 2	3,846	4,427	4,803
Myrtle town	313	331	349
Beat 3	9,608	9,228	9,102
New Albany city[51]	5,151	3,680	3,602
Beat 4	2,199	2,575	3,313
Blue Springs village	99	125	183
Sherman town (pt.)	44	36	48
Beat 5	1,291	1,530	1,856
WALTHALL COUNTY	13,512	15,563	17,534
Beat 1	1,861	2,485	2,986
Beat 2	4,402	4,686	5,152
Tylertown town[52]	1,532	1,331	1,376
Beat 3	2,800	3,245	3,372
Beat 4	1,816	2,331	2,828
Beat 5	2,633	2,816	3,196
WARREN COUNTY	42,206	39,616	39,595
Beat 1	8,730	7,710	9,194
Vicksburg city (pt.)	1,171	450	...
Beat 2	8,361	8,810	8,956
Vicksburg city (pt.)	8,361	8,810	8,956
Beat 3	8,301	9,170	8,696
Vicksburg city (pt.)	8,301	9,170	8,696
Beat 4[53]	7,914	7,726	6,808
Vicksburg city (pt.)	7,914	7,726	6,808
Beat 5	8,900	6,200	5,941
Vicksburg city (pt.)[53]	3,396	1,792	...
WASHINGTON COUNTY	78,638	70,504	67,576
Beat 1	2,608	3,839	5,293
Beat 2	3,104	3,895	3,798
Beat 3	49,736	35,889	28,079
Greenville city[54]	41,502	29,936	20,892
Greenville North (U)	2,516	...	...
Beat 4	14,846	16,318	18,552
Arcola town (pt.)	172	191	444
Leland city[54]	6,295	4,736	3,700
Beat 5	8,344	10,563	11,854
Arcola town (pt.)	194	222	...
Hollandale city[54]	2,646	2,346	1,606
WAYNE COUNTY	16,258	17,010	16,928
Beat 1	3,050	3,070	3,131
State Line town (pt.)	345	218	234
Beat 2	6,126	5,956	4,547
Waynesboro town[55]	3,892	3,442	1,445
WAYNE COUNTY--Con.			
Beat 3	1,706	1,969	2,153
Beat 4	3,129	3,500	4,015
Beat 5	2,247	2,515	3,082
WEBSTER COUNTY	10,580	11,607	14,160
Beat 1	3,861	3,828	4,273
Eupora town	1,468	1,338	1,377
Walthall village	153	149	142
Beat 2	1,177	1,475	2,131
Beat 3	1,408	1,818	2,408
Beat 4	2,630	2,741	3,132
Maben town (pt.)	179	143	134
Mathiston town (pt.)	512	498	484
Beat 5	1,504	1,745	2,216
Mantee village	166	189	241
WILKINSON COUNTY	13,235	14,116	15,955
Beat 1	5,333	5,135	5,130
Woodville town	1,856	1,609	1,433
Beat 2	1,836	2,016	2,716
Beat 3	3,367	3,952	4,022
Centreville town (pt.)	935	1,684	1,032
Beat 4	809	845	1,044
Beat 5	1,890	2,168	3,043
Crosby town (pt.)	396	656	968
WINSTON COUNTY	19,246	22,231	22,751
Beat 1, Louisville	8,162	8,672	7,534
Louisville city[56]	5,066	5,282	3,451
Beat 2, Southeast	3,440	4,506	5,056
Beat 3, Webster	2,076	2,378	2,547
Beat 4, Northwest	2,529	3,105	3,800
Beat 5, Plattsburg	3,039	3,570	3,814
Noxapater town	549	615	569
YALOBUSHA COUNTY	12,502	15,191	18,387
Beat 1	3,043	3,235	3,679
Coffeeville town	813	739	481
Beat 2	2,922	3,057	3,597
Water Valley city (pt.)	1,460	1,399	1,458
Beat 3	3,327	4,064	4,565
Water Valley city (pt.)	1,746	1,814	1,882
Beat 4	2,419	3,136	3,907
Oakland town	488	551	516
Tillatoba village	102	127	140
Beat 5	791	1,699	2,639
YAZOO COUNTY	31,653	35,712	40,091
Beat 1	4,436	5,757	7,408
Bentonia town	511	496	440
Satartia village	126	105	152
Beat 2	4,287	5,353	7,008
Beat 3	16,962	16,573	16,062
Yazoo City	11,236	9,746	7,258
Beat 4	3,967	5,104	6,328
Eden village	218	306	292
Beat 5	2,001	2,925	3,285

[1] ALCORN.--Parts of beats 1 and 4 annexed to Corinth city.
[2] ATTALA.--Part of beat 1 annexed to Kosciusko city.
[3] BOLIVAR.--Pace town returned in beat 4 only in 1950. Part of beat 2 annexed to Rosedale city. Part of beat 3 annexed to Mound Bayou town. Shelby town changed to city since 1950. Part of beat 4 annexed to Cleveland city.
[4] CALHOUN.--Parts of beat 1 annexed to Calhoun City town.
[5] CHICKASAW.--Parts of beat 1 annexed to Houston town. Woodland village disincorporated and area reverted to beat 5.
[6] CLAIBORNE.--Part of beat 1 annexed to Port Gibson town. Hermanville village disincorporated prior to 1950; information received too late to exclude from 1950 tabulations.
[7] CLARKE.--County partially redistricted since 1950. Shubuta town returned in beat 2 only in 1950. Parts of beats 2 and 3 annexed to Pachuta town.
[8] COAHOMA.--Parts of beat 3 annexed to Jonestown town. Parts of beat 4 annexed to Lyon village and Clarksdale city and part of Clarksdale city detached and area reverted to beat 4.
[9] FORREST.--Parts of beats 1 and 3 annexed to Hattiesburg city.
[10] GRENADA.--Parts of beat 1 annexed to Grenada city.
[11] HARRISON.--Part of beat 1 annexed to Biloxi city. Part of beat 2 annexed to Gulfport city.
[12] HINDS.--Parts of beats 1, 4, and 5 annexed to Jackson city. Part of beat 4 annexed to Clinton town.
[13] HOLMES.--Part of Lexington city detached and area reverted to beat 1. Part of beat 2 annexed to Durant town. Ebenezer village disincorporated and area reverted to beat 3.
[14] HUMPHREYS.--Parts of beat 1 annexed to Belzoni city.
[15] ITAWAMBA.--Part of beat 5 annexed to Fulton town.
[16] JACKSON.--Part of beat 2 annexed to Moss Point city. Part of beat 3 annexed to Pascagoula city. Parts of beat 4 annexed to Ocean Springs town.
[17] JEFFERSON.--Part of beat 3 annexed to Fayette town.
[18] JEFFERSON DAVIS.--Part of beat 1 annexed to Prentiss town.
[19] JONES.--Parts of beats 1 and 3 annexed to Laurel city. Blodgett town disincorporated and area reverted to beat 4.
[20] KEMPER.--Part of De Kalb town detached and area reverted to beat 5.
[21] LAFAYETTE.--Parts of beat 1 annexed to Oxford city.
[22] LAUDERDALE.--Part of beat 1 annexed to Meridian city.
[23] LAWRENCE.--Part of beat 1 annexed to Monticello town.
[24] LEAKE.--Part of beat 2 annexed to Carthage town and part of Carthage town detached and area reverted to beat 2.
[25] LEE.--Part of beat 1 annexed to Baldwyn town. Parts of beats 3 and 4 annexed to Tupelo city. Part of beat 4 annexed to Verona town.
[26] LEFLORE.--Parts of beat 3 annexed to Greenwood city.
[27] LINCOLN.--Parts of beat 1 annexed to Brookhaven city.
[28] LOWNDES.--Parts of beats 2 and 3 annexed to Columbus city.
[29] MADISON.--Parts of beat 1 annexed to Canton city. Part of beat 3 annexed to Ridgeland village. Madison town returned in 1950 as a village.
[30] MARION.--Parts of beat 2 annexed to beat 1 and parts of beats 1 and 2 annexed to Columbia city.
[31] MARSHALL.--Part of beat 1 annexed to Holly Springs city.
[32] MONROE.--Part of beat 1 annexed to Amory city. Part of beat 4 annexed to Aberdeen city. Part of Nettleton town detached and area reverted to beat 5.
[33] MONTGOMERY.--Part of beat 1 annexed to Winona city.
[34] NESHOBA.--Part of beat 1 annexed to Philadelphia city. Part of beat 4 annexed to Union town.
[35] NEWTON.--Part of beat 3 annexed to Union town. Newton town changed to city since 1950. Part of beat 4 annexed to Newton city. Lake town returned as in Scott County only in 1950.
[36] PANOLA.--Parts of beat 2 annexed to Crenshaw town. Part of Crowder town detached and area reverted to beat 3. Parts of beat 5 annexed to Batesville and Sardis towns.
[37] PERRY.--New Augusta town incorporated from part of beat 1. Beaumont town incorporated from part of beat 4.
[38] PIKE.--Part of beats 2 and 4 annexed to McComb city. Part of beat 4 annexed to Summit town.
[39] PONTOTOC.--Part of beat 4 annexed to Pontotoc city. Part of Pontotoc city detached and area reverted to beat 4.
[40] PRENTISS.--Part of beat 3 annexed to Baldwyn town.
[41] QUITMAN.--Parts of beat 1 annexed to Crenshaw town and Sledge town. Part of beat 5 annexed to Crowder town and part of Crowder town detached and area reverted to beat 5.
[42] RANKIN.--Flowood town incorporated from part of beat 2. Puckett town incorporated from part of beat 5.
[43] SCOTT.--Forest city returned as town in 1950. Parts of beats 1 and 2 annexed to Forest city. Lake town returned in Scott County only in 1950.
[44] SHARKEY.--Part of beat 2 annexed to Cary town. Part of beat 3 annexed to Rolling Fork town.
[45] SIMPSON.--Parts of beat 1 annexed to Magee and Mendenhall towns.
[46] SUNFLOWER.--Parts of beat 3 annexed to Indianola city and part of Indianola city detached and area reverted to beat 3. Parts of beat 5 annexed to Drew and Ruleville towns.
[47] TATE.--Arkabutla village disincorporated and area reverted to beat 2. Part of beat 4 annexed to Senatobia town.
[48] TIPPAH.--Parts of beat 2 annexed to Ripley city.
[49] TISHOMINGO.--Part of beat 1 annexed to Iuka town. Dennis village disincorporated and area reverted to beat 5. Part of beat 5 annexed to Belmont town.
[50] TUNICA.--Part of beat 2 annexed to Tunica town.
[51] UNION.--Parts of beat 3 annexed to New Albany city.
[52] WALTHALL.--Part of beat 2 annexed to Tylertown town.
[53] WARREN.--Beat 4 was returned in Vicksburg city only in 1950. Part of beat 5 annexed to Vicksburg city.
[54] WASHINGTON.--Parts of beat 3 annexed to Greenville city. Parts of beat 4 annexed to Leland city. Part of beat 5 annexed to Hollandale city.
[55] WAYNE.--Part of beat 2 annexed to Waynesboro town.
[56] WINSTON.--Part of beat 1 annexed to Louisville city.

Table 8.—POPULATION OF ALL INCORPORATED PLACES AND OF UNINCORPORATED PLACES OF 1,000 OR MORE: 1940 TO 1960

["U" denotes an unincorporated place. Asterisk (*) denotes an incorporated place under 2,500 located in an urbanized area]

Place	County	1960	1950	1940
Aberdeen	Monroe	6,450	5,290	4,746
Ackerman	Choctaw	1,382	1,463	1,528
Alligator	Bolivar	227	214	206
Amory	Monroe	6,474	4,990	3,727
Anguilla	Sharkey	580	601	493
Arcola	Washington	366	413	444
Artesia	Lowndes	469	594	521
Ashland	Benton	309	328	354
Baldwyn	Lee; Prentiss	2,023	1,567	1,279
Bassfield	Jefferson Davis	295	320	277
Batesville	Panola	3,284	2,463	1,815
Bay St. Louis	Hancock	5,073	4,621	4,138
Bay Springs	Jasper	1,544	1,302	1,228
Beaumont	Perry	926	...	...
Beauregard	Copiah	193	231	223
Belmont	Tishomingo	901	814	594
Belzoni	Humphreys	4,142	4,071	3,789
Benoit	Bolivar	453	444	406
Bentonia	Yazoo	511	496	440
Beulah	Bolivar	421	342	347
Big Creek	Calhoun	100	147	147
Biloxi	Harrison	44,053	37,425	17,475
Blue Mountain	Tippah	741	875	544
Blue Springs	Union	99	125	183
Bolton	Hinds	797	741	627
Booneville	Prentiss	3,480	3,295	1,893
Boyle	Bolivar	848	799	742
Brandon	Rankin	2,139	1,827	1,184
Braxton	Simpson	191	206	220
Brookhaven	Lincoln	9,885	7,801	6,232
Brooksville	Noxubee	857	819	764
Bruce	Calhoun	1,698	1,719	1,385
Bude	Franklin	1,185	1,195	1,207
Burnsville	Tishomingo	416	525	449
Byhalia	Marshall	674	581	543
Caledonia	Lowndes	289	252	240
Calhoun City	Calhoun	1,714	1,319	1,171
Canton	Madison	9,707	7,048	6,011
Carrollton	Carroll	343	475	575
Carthage	Leake	2,442	1,925	1,766
Cary	Sharkey	428	390	491
Centreville	Amite; Wilkinson	1,229	2,025	1,163
Charleston	Tallahatchie	2,528	2,629	2,100
Chunky	Newton	224	258	228
Clarksdale	Coahoma	21,105	16,539	12,168
Cleveland	Bolivar	10,172	6,747	4,189
Clinton	Hinds	3,438	2,255	916
Coffeeville	Yalobusha	813	739	481
Coldwater	Tate	1,264	949	690
Collins	Covington	1,537	1,293	1,100
Columbia	Marion	7,117	6,124	6,064
Columbus	Lowndes	24,771	17,172	13,645
Como	Panola	789	703	819
Corinth	Alcorn	11,453	9,785	7,818
Courtland	Panola	242	275	237
Crawford	Lowndes	317	374	380
Crenshaw	Panola; Quitman	1,382	740	623
Crosby	Amite; Wilkinson	705	1,152	1,489
Crowder	Panola; Quitman	528	476	454
Cruger	Holmes	362	494	450
Crystal Springs	Copiah	4,496	3,676	2,855
Decatur	Newton	1,340	1,225	773
De Kalb	Kemper	880	953	866
Derma	Calhoun	578	494	477
D'Iberville (U)	Harrison; Jackson	3,005	1,429	...
D'Lo	Simpson	428	516	400
Doddsville	Sunflower	190	201	262
Drew	Sunflower	2,143	1,681	1,579
Duck Hill	Montgomery	674	537	537
Duncan	Bolivar	465	436	419
Durant	Holmes	2,617	2,311	2,510
East Side (U)	Jackson	4,318	1,215	...
Ecru	Pontotoc	442	494	601
Eden	Yazoo	218	306	292
Edwards	Hinds	1,206	1,002	1,110
Ellisville	Jones	4,592	3,579	2,607
Enid	Tallahatchie	128	94	121
Enterprise	Clarke	532	691	757
Escatawpa (U)	Jackson	1,464	...	...
Ethel	Attala	566	723	828
Eupora	Webster	1,468	1,338	1,377
Fayette	Jefferson	1,626	1,498	907
Flora	Madison	743	655	509
Florence	Rankin	360	313	368
Flowood	Rankin	486	...	...
Forest	Scott	3,917	2,874	2,735
French Camp	Choctaw	123	162	172
Friars Point	Coahoma	1,029	916	940
Fulton	Itawamba	1,706	1,343	1,154
Gallman	Copiah	100	170	180
Gattman	Monroe	145	150	186
Georgetown	Copiah	285	327	415
Glendora	Tallahatchie	147	178	247
Gloster	Amite	1,369	1,467	1,232
Golden	Tishomingo	121	206	340
Goodman	Holmes	932	878	609
Greenville	Washington	41,502	29,936	20,892
Greenville North (U)	Washington	2,516	...	...
Greenwood	Leflore	20,436	18,061	14,767
Grenada	Grenada	7,914	7,388	5,831
Gulfport	Harrison	30,204	22,659	15,195
Gunnison	Bolivar	448	453	396
Guntown	Lee	269	299	349
Handsboro (U)	Harrison	1,577	...	...
Hattiesburg	Forrest	34,989	29,474	21,026
Hazlehurst	Copiah	3,400	3,397	3,124
Heidelburg	Jasper	1,049	863	615
Hernando	De Soto	1,898	1,206	1,072
Hickory	Newton	539	614	724
Hickory Flat	Benton	344	345	352
Holcomb	Grenada	97	229	232
Hollandale	Washington	2,646	2,346	1,606
Holly Springs	Marshall	5,621	3,276	2,750
Houlka	Chickasaw	547	545	675
Houston	Chickasaw	2,577	1,664	1,729
Indianola	Sunflower	6,714	4,369	3,604
Inverness	Sunflower	1,039	1,010	677
Isola	Humphreys	532	450	449
Itta Bena	Leflore	1,914	1,725	1,795
Iuka	Tishomingo	2,010	1,527	1,664
Jackson	Hinds	144,422	98,271	62,107
Jonestown	Coahoma	889	741	706
Kilmichael	Montgomery	532	511	556
Kosciusko	Attala	6,800	6,753	4,291
Kossuth	Alcorn	178	242	238
Kreole (U)	Jackson	1,870	1,106	...
Lake	Newton; Scott	297	345	437
Lambert	Quitman	1,181	1,023	1,016
Laurel	Jones	27,889	25,038	20,598
Leakesville	Greene	1,014	893	834
Learned	Hinds	96	126	130
Leland	Washington	6,295	4,736	3,700
Lena	Leake	307	353	344
Lexington	Holmes	2,839	3,198	2,930
Liberty	Amite	642	683	665
Long Beach	Harrison	4,770	2,703	1,495
Louin	Jasper	389	478	485
Louise	Humphreys	481	479	456
Louisville	Winston	5,066	5,282	3,451
Lucedale	George	1,977	1,631	1,204
Lula	Coahoma	484	488	503
Lumberton	Lamar	2,108	1,803	1,485
Lyon	Coahoma	393	386	339
McComb	Pike	12,020	10,401	9,898
McComb South (U)	Pike	1,865	...	...
McCool	Attala	211	305	373
Maben	Oktibbeha; Webster	696	616	675
Macon	Noxubee	2,432	2,241	2,261
Madison	Madison	703	540	...
Magee	Simpson	2,039	1,738	1,221
Magnolia	Pike	2,083	1,984	2,125
Mantachie	Itawamba	246	178	238
Mantee	Webster	166	189	241
Marks	Quitman	2,572	2,209	1,818
Mathiston	Choctaw; Webster	597	584	549
Meadville	Franklin	611	524	510
Mendenhall	Simpson	1,946	1,539	1,282
Meridian	Lauderdale	49,374	41,893	35,481
Merigold	Bolivar	602	682	704
Mississippi City (U)	Harrison	4,169	...	...
Mize	Smith	371	430	561
Monticello	Lawrence	1,432	1,382	802
Montrose	Jasper	169	222	278
Moorhead	Sunflower	1,754	1,749	1,504
Morton	Scott	2,260	1,664	934
Moss Point	Jackson	6,631	3,782	3,042
Mound Bayou	Bolivar	1,354	1,328	806
Mount Olive	Covington	841	827	775
Myrtle	Union	313	331	349
Natchez	Adams	23,791	22,740	15,296
Nettleton	Lee; Monroe	1,389	1,204	861
New Albany	Union	5,151	3,680	3,602
New Augusta	Perry	275	...	...
Newhebron	Lawrence	271	303	298
Newton	Newton	3,178	2,912	1,800
North Carrollton	Carroll	521	506	469
Noxapater	Winston	549	615	569
Oakland	Yalobusha	488	551	516

Table 8.—POPULATION OF ALL INCORPORATED PLACES AND OF UNINCORPORATED PLACES OF 1,000 OR MORE: 1940 TO 1960—Con.

["U" denotes an unincorporated place. Asterisk (*) denotes an incorporated place under 2,500 located in an urbanized area]

Place	County	1960	1950	1940
Oakvale	Jefferson Davis; Lawrence	99	136	170
Ocean Springs	Jackson	5,025	3,058	1,881
Okolona	Chickasaw	2,622	2,167	2,117
Olive Branch	De Soto	642	534	441
Osyka	Pike	712	724	769
Ovett	Jones	290	357	467
Oxford	Lafayette	5,283	3,956	3,433
Pace	Bolivar	420	422	426
Pachuta	Clarke	271	273	313
Paden	Tishomingo	134	158	194
Pascagoula	Jackson	17,155	10,805	5,900
Pass Christian	Harrison	3,881	3,383	3,338
Pearl (U)	Rankin	5,081	...	...
Pelahatchie	Rankin	1,066	867	938
Petal (U)	Forrest	4,007	2,148	...
Philadelphia	Neshoba	5,017	4,472	3,711
Picayune	Pearl River	7,834	6,707	5,129
Pickens	Holmes	727	638	688
Pinola	Simpson	116	143	229
Pittsboro	Calhoun	205	246	276
Plantersville	Lee	572	479	495
Pontotoc	Pontotoc	2,108	1,596	1,832
Pope	Panola	246	246	248
Poplarville	Pearl River	2,136	1,852	1,664
Port Gibson	Claiborne	2,861	2,920	2,748
Potts Camp	Marshall	429	432	394
Prairie	Monroe	112	654	168
Prentiss	Jefferson Davis	1,321	1,212	989
Puckett	Rankin	302	...	...
Purvis	Lamar	1,614	1,270	1,000
Quitman	Clarke	2,030	1,817	1,471
Raleigh	Smith	614	580	644
Randolph	Pontotoc	131	243	239
Raymond	Hinds	1,381	1,259	641
Richton	Perry	1,089	1,158	936
Ridgeland	Madison	875	526	233
Rienzi	Alcorn	375	468	458
Ripley	Tippah	2,668	2,383	2,011
Rolling Fork	Sharkey	1,619	1,229	1,320
Rome	Sunflower	279	189	219
Rosedale	Bolivar	2,339	2,197	2,063
Roxie	Franklin	585	521	385
Ruleville	Sunflower	1,902	1,521	1,378
Sallis	Attala	223	228	287
Saltillo	Lee	536	501	468
Sandersville	Jones	657	681	562
Sardis	Panola	2,098	1,913	2,022
Satartia	Yazoo	126	105	152
Scooba	Kemper	513	734	606
Sebastopol	Scott	343	330	403
Seminary	Covington	288	345	291
Senatobia	Tate	3,259	2,108	1,757
Shannon	Lee	554	520	615
Shaw	Bolivar	2,062	1,892	1,669
Shelby	Bolivar	2,384	2,148	1,956
Sherman	Pontotoc; Union	403	386	449
Shubuta	Clarke	718	782	756
Shuqualak	Noxubee	550	714	743
Sidon	Leflore	410	361	418
Silver City	Humphreys	431	381	390
Silver Creek	Lawrence	229	275	278
Slate Springs	Calhoun	123	134	182
Sledge	Quitman	440	383	316
Smithville	Monroe	489	419	402
Starkville	Oktibbeha	9,041	7,107	4,900
State Line	Greene; Wayne	653	492	542
Stewart	Montgomery	162	311	241
Stonewall (U)	Clarke	1,126	1,015	...
Sturgis	Oktibbeha	358	402	485
Summit	Pike	1,663	1,558	1,254
Sumner	Tallahatchie	551	550	662
Sumrall	Lamar	797	853	819
Sunflower	Sunflower	662	639	630
Sylvarena	Smith	69	112	...
Taylor	Lafayette	122	125	164
Taylorsville	Smith	1,132	1,116	955
Tchula	Holmes	882	927	861
Terry	Hinds	585	497	401
Tie Plant (U)	Grenada	1,491	...	...
Tillatoba	Yalobusha	102	127	140
Tishomingo	Tishomingo	415	335	423
Toccopola	Pontotoc	198	262	332
Tunica	Tunica	1,445	1,354	1,322
Tunica North (U)	Tunica	1,025	...	...
Tupelo	Lee	17,221	11,527	8,212
Tutwiler	Tallahatchie	912	939	665
Tylertown	Walthall	1,532	1,331	1,376
Union	Neshoba; Newton	1,726	1,559	1,543
University (U)	Lafayette	3,597	...	...
Utica	Hinds	764	824	818
Vaiden	Carroll	475	583	601
Verdaman	Calhoun	637	686	626
Verona	Lee	824	589	526
Vicksburg	Warren	29,143	27,948	24,460
Walnut	Tippah	390	481	516
Walnut Grove	Leake	433	517	653
Walthall	Webster	153	149	142
Water Valley	Yalobusha	3,206	3,213	3,340
Waveland	Hancock	1,106	793	768
Waynesboro	Wayne	3,892	3,442	1,445
Weathersby	Simpson	80	145	149
Webb	Tallahatchie	686	680	606
Weir	Choctaw	522	570	552
Wesson	Copiah	1,157	1,235	837
West	Holmes	282	354	402
West Gulfport (U)	Harrison	3,323	...	...
West Point	Clay	8,550	6,432	5,627
Wiggins	Stone	1,591	1,436	1,141
Winona	Montgomery	4,282	3,441	2,532
Winstonville	Bolivar	327	322	169
Woodville	Wilkinson	1,856	1,609	1,433
Yazoo City	Yazoo	11,236	9,746	7,258

Table 9.—1960 POPULATION OF AREAS ANNEXED BETWEEN 1950 AND 1960 BY INCORPORATED PLACES HAVING 2,500 INHABITANTS OR MORE IN 1950

[Minus sign (-) denotes decrease]

Incorporated place	1960 population			1950 population, total	Increase, 1950 to 1960, in 1950 area
	Total	In 1950 area	In annexed area		
Aberdeen	6,450	5,779	671	5,290	489
Amory	6,474	5,698	776	4,990	708
Belzoni	4,142	4,090	52	4,071	19
Biloxi	44,053	44,053	...	37,425	6,628
Brookhaven	9,885	7,819	2,066	7,801	18
Canton	9,707	9,070	637	7,048	2,022
Clarksdale	21,105	18,298	2,807	16,539	1,759
Cleveland	10,172	8,929	1,243	6,747	2,182
Columbia	7,117	6,611	506	6,124	487
Columbus	24,771	18,902	5,869	17,172	1,730
Corinth	11,453	9,487	1,966	9,785	-298
Forest	3,917	3,022	895	2,874	148
Greenville	41,502	35,267	6,235	29,936	5,331
Greenwood	20,436	20,206	230	18,061	2,145
Grenada	7,914	7,899	15	7,388	511
Gulfport	30,204	30,204	...	22,659	7,545
Hattiesburg	34,989	33,258	1,731	29,474	3,784
Holly Springs	5,621	4,204	1,417	3,276	928
Indianola	6,714	6,206	508	4,369	1,837
Jackson	144,422	110,758	33,664	98,271	12,487
Kosciusko	6,800	6,659	141	6,753	-94
Laurel	27,889	25,802	2,087	25,038	764
Leland	6,295	5,921	374	4,736	1,185
Louisville	5,066	4,086	980	5,282	-1,196
McComb	12,020	11,754	266	10,401	1,353
Meridian	49,374	43,267	6,107	41,893	1,374
Moss Point	6,631	6,352	279	3,782	2,570
New Albany	5,151	3,296	1,855	3,680	-384
Newton	3,178	3,025	153	2,912	113
Ocean Springs	5,025	4,194	831	3,058	1,136
Oxford	5,283	4,312	971	3,956	356
Pascagoula	17,155	16,187	968	10,805	5,382
Philadelphia	5,017	4,176	841	4,472	-296
Port Gibson	2,861	2,845	16	2,920	-75
Tupelo	17,221	14,750	2,471	11,527	3,223
Vicksburg	29,143	28,987	156	27,948	1,039
Waynesboro	3,892	3,703	189	3,442	261
Winona	4,282	3,979	303	3,441	538

Table 10.—POPULATION OF URBANIZED AREAS: 1960 AND 1950

Area	1960	1950	Area	1960	1950
JACKSON (MISS.) URBANIZED AREA			The area includes the following minor civil divisions and parts of minor civil divisions:		
The area	147,480	100,261	Hinds County (part)	147,480	100,261
Jackson city	144,422	98,271	Beat 1 (part)	76,361	52,366
Outside central city	3,058	1,990	Jackson city (part)	76,361	52,366
			Beat 4 (part)	40,967	30,063
			Jackson city (part)	37,909	29,579
			Beat 5 (part)	30,152	17,832
			Jackson city (part)	30,152	16,326

Table 11.—POPULATION OF STANDARD METROPOLITAN STATISTICAL AREAS: 1960 AND 1950

[Data relate to areas as defined for 1960. Minus sign (-) denotes decrease]

Standard metropolitan statistical area, central city, and other component areas	1960	1950	Increase	
			Number	Percent
JACKSON, MISS. (Hinds County)				
Total	187,045	142,164	44,881	31.6
Jackson city	144,422	98,271	46,151	47.0
Outside central city	42,623	43,893	-1,270	-2.9

Table 12.—POPULATION OF THE STATE AND OF STANDARD METROPOLITAN STATISTICAL AREAS, BY TYPE OF RESIDENCE: 1960

Metropolitan-nonmetropolitan residence	Total	Urban			Rural		
		Total	Central city or cities	Other urban territory	Total	Places of 1,000 to 2,500	Other rural territory
The State	2,178,141	820,805	144,422	676,383	1,357,336	111,080	1,246,256
In standard metropolitan statistical area	187,045	150,918	144,422	6,496	36,127	2,587	33,540
Jackson	187,045	150,918	144,422	6,496	36,127	2,587	33,540
Not in standard metropolitan statistical area	1,991,096	669,887	...	669,887	1,321,209	108,493	1,212,716

JACKSON (MISS.) URBANIZED AREA

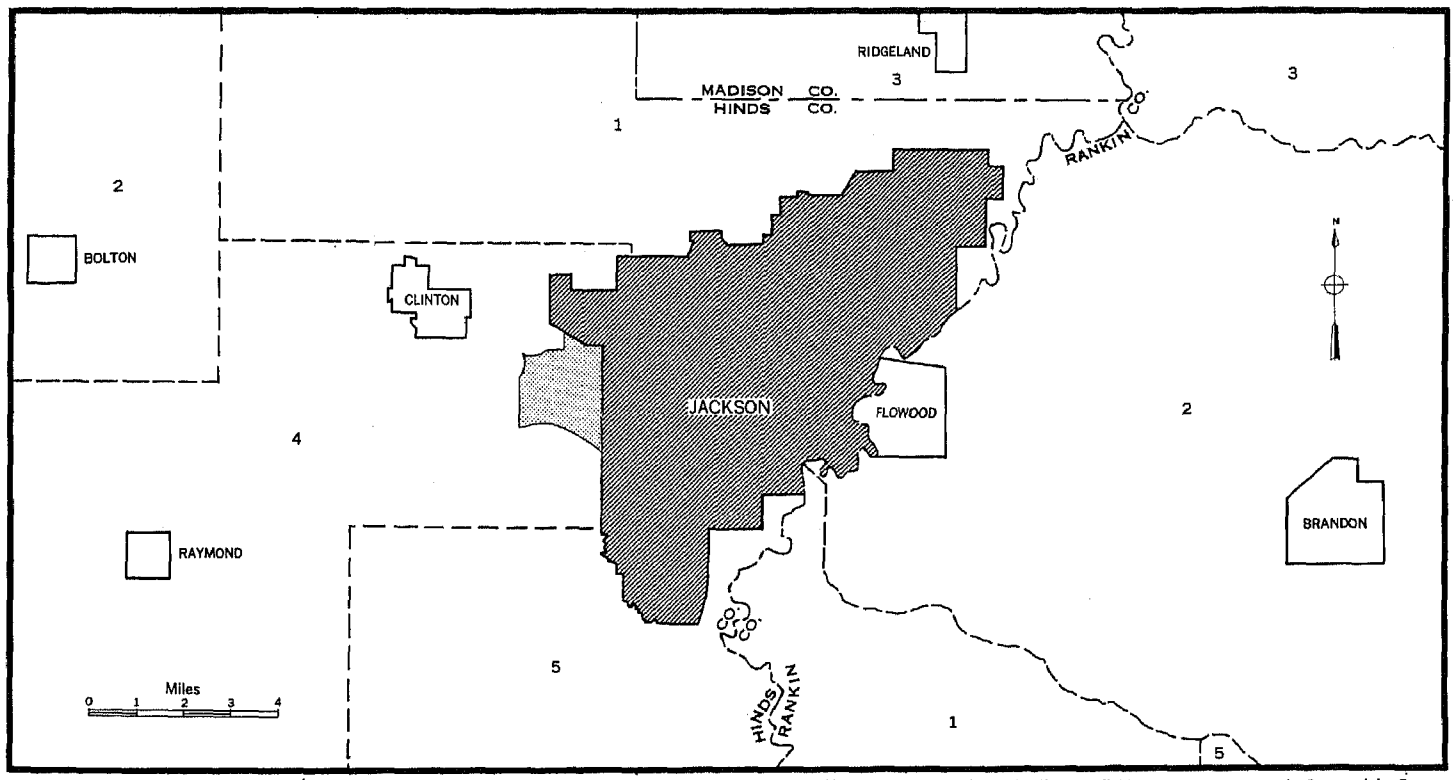

COMPONENTS OF URBANIZED AREA
- Incorporated Places
- Unincorporated Area

BOUNDARY SYMBOLS
- State Line
- County Line
- Minor Civil Division Line

Maps showing boundaries in detail are available at cost on request to the Bureau of the Census.

☆U. S. GOVERNMENT PRINTING OFFICE: 1960—565785/11

NUMBER OF INHABITANTS

Missouri

LIST OF TABLES

[Page numbers listed here omit the State prefix number which appears as part of the page number for each page. The prefix for this State is 27]

Table	Page
1.—Population of the State, urban and rural: 1810 to 1960	9
2.—Population in groups of places according to size: 1960 and 1950	9
3.—Population in groups of places according to size: 1900 to 1960	10
4.—Population in incorporated and unincorporated places according to size: 1960	11
5.—Population of incorporated places of 10,000 or more from earliest census to 1960	11
6.—Area and population of counties, urban and rural: 1960 and 1950	13
7.—Population of counties, by minor civil divisions: 1940 to 1960	15
8.—Population of all incorporated places and of unincorporated places of 1,000 or more: 1940 to 1960	25
9.—1960 population of areas annexed between 1950 and 1960 by incorporated places having 2,500 inhabitants or more in 1950	30
10.—Population of urbanized areas: 1960 and 1950	31
11.—Population of standard metropolitan statistical areas: 1960 and 1950	32
12.—Population of the State and of standard metropolitan statistical areas, by type of residence: 1960	33

LIST OF MAPS

The State, showing counties, places of 25,000 or more, and standard metropolitan statistical areas	2
The State, showing minor civil divisions	3
Urbanized areas (separate map for each area)	34

MISSOURI—COUNTIES, PLACES OF 25,000 OR MORE, AND STANDARD METROPOLITAN STATISTICAL AREAS

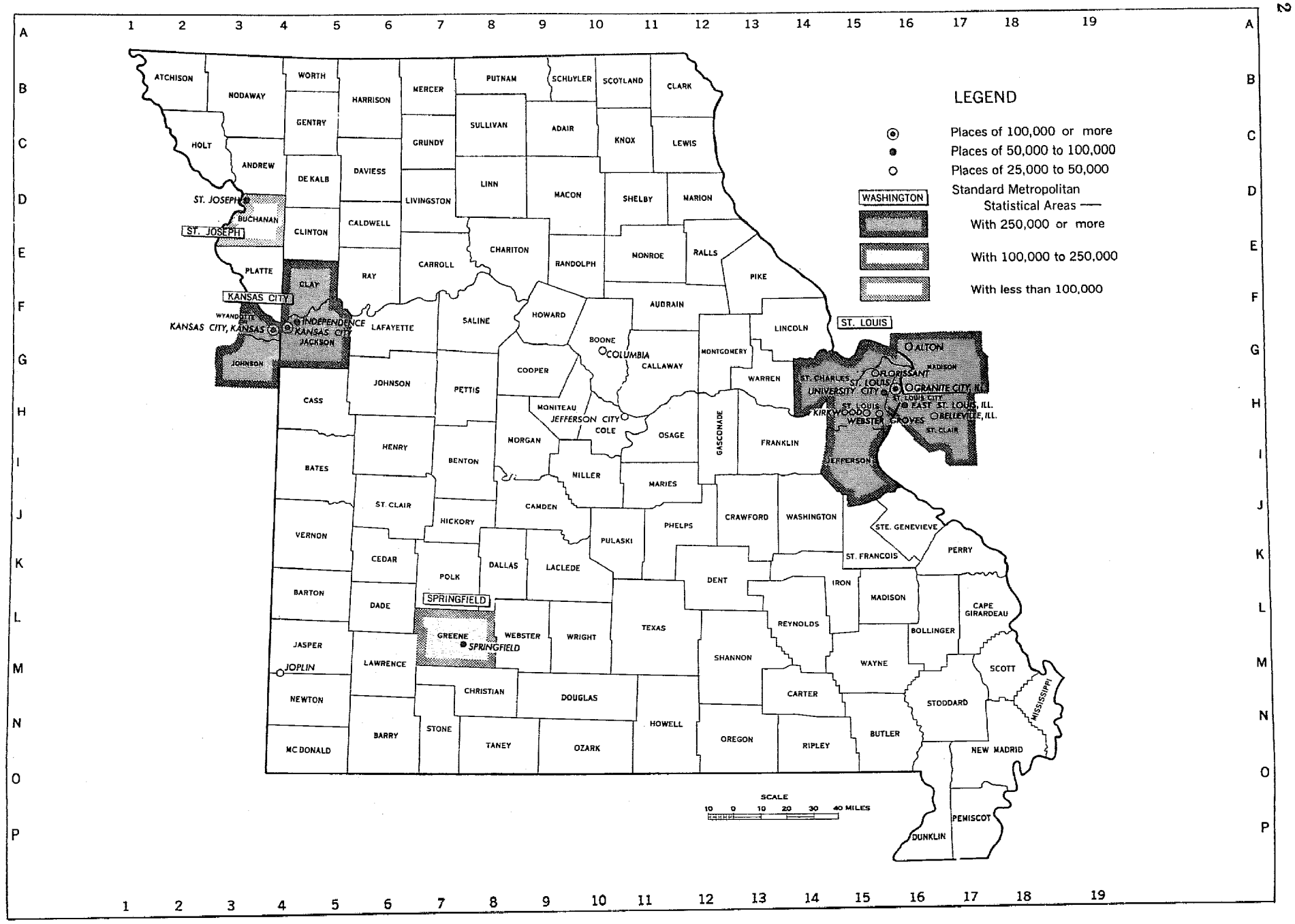

MISSOURI—SECTION 1

MINOR CIVIL DIVISIONS—TOWNSHIPS

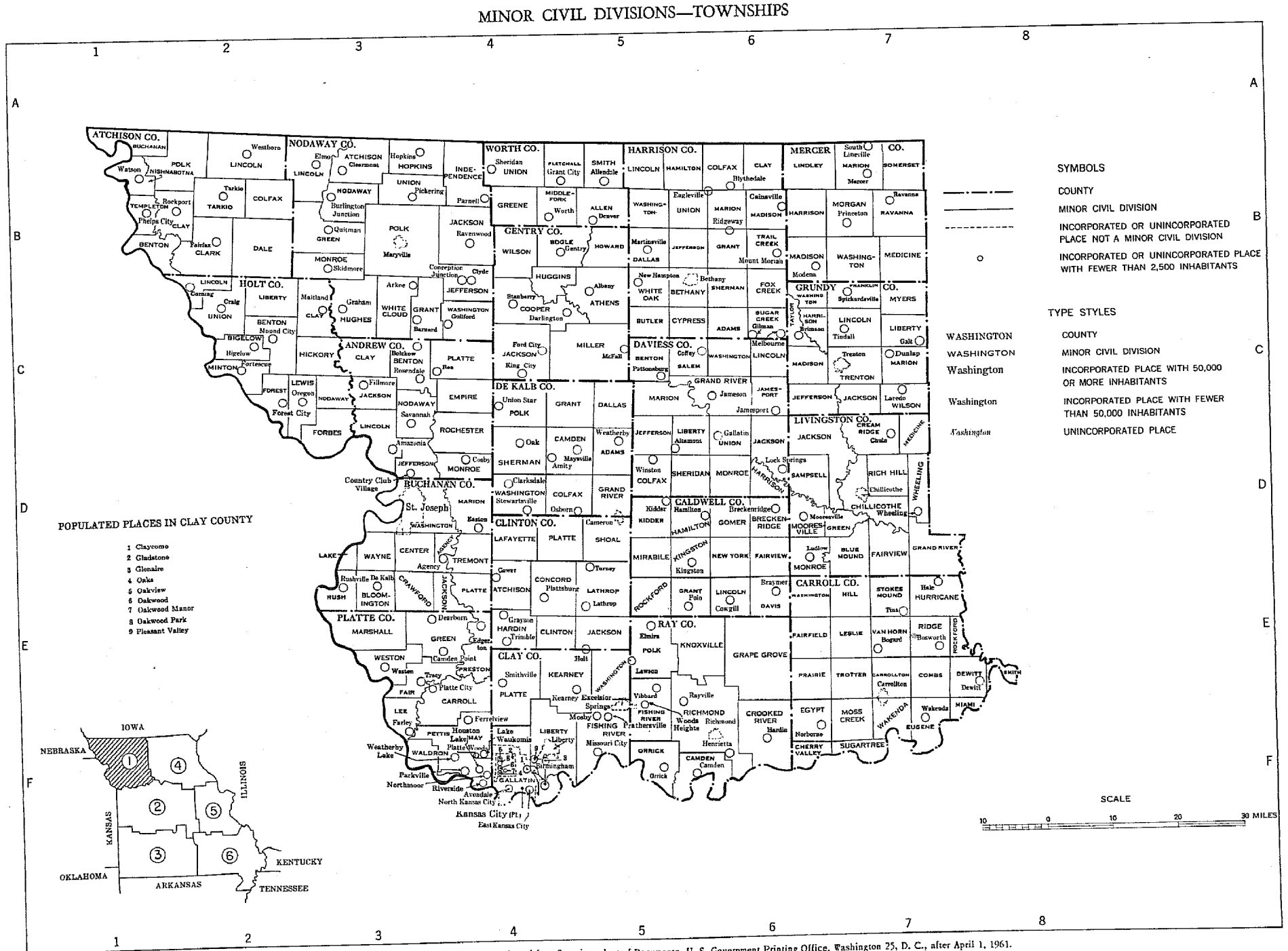

Large-scale copies of this map may be purchased from Superintendent of Documents, U. S. Government Printing Office, Washington 25, D. C., after April 1, 1961.

MISSOURI—SECTIONS 2 AND 3

MINOR CIVIL DIVISIONS—TOWNSHIPS

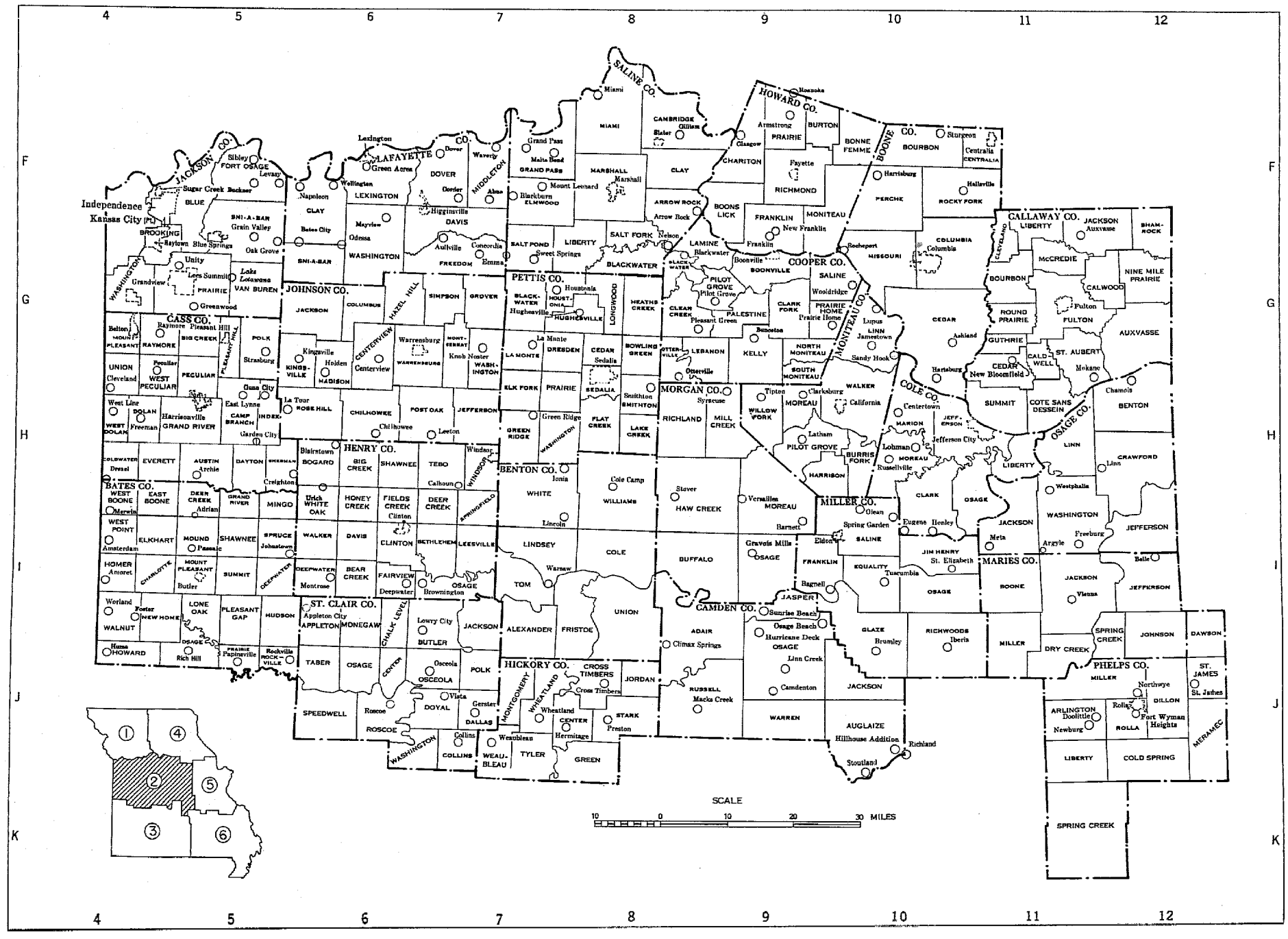

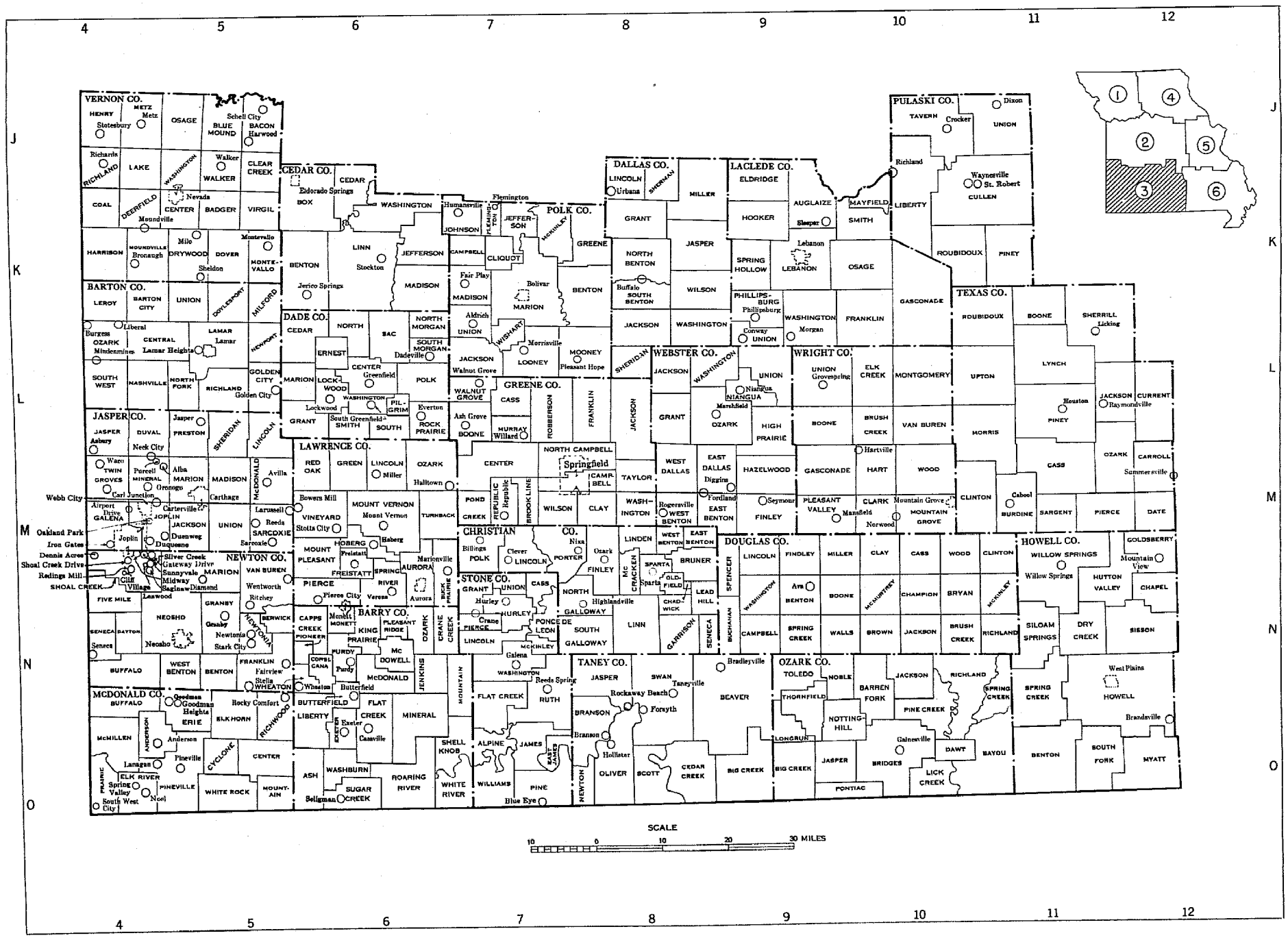
VERNON CO.
CEDAR CO.
DALLAS CO.
LACLEDE CO.
PULASKI CO.
POLK CO.
BARTON CO.
DADE CO.
TEXAS CO.
WEBSTER CO.
WRIGHT CO.
JASPER CO.
LAWRENCE CO.
GREENE CO.
Springfield
NEWTON CO.
CHRISTIAN CO.
DOUGLAS CO.
HOWELL CO.
BARRY CO.
STONE CO.
TANEY CO.
OZARK CO.
McDONALD CO.
SCALE
10 0 10 20 30 MILES

MISSOURI—SECTIONS 4 AND 5

MINOR CIVIL DIVISIONS—TOWNSHIPS

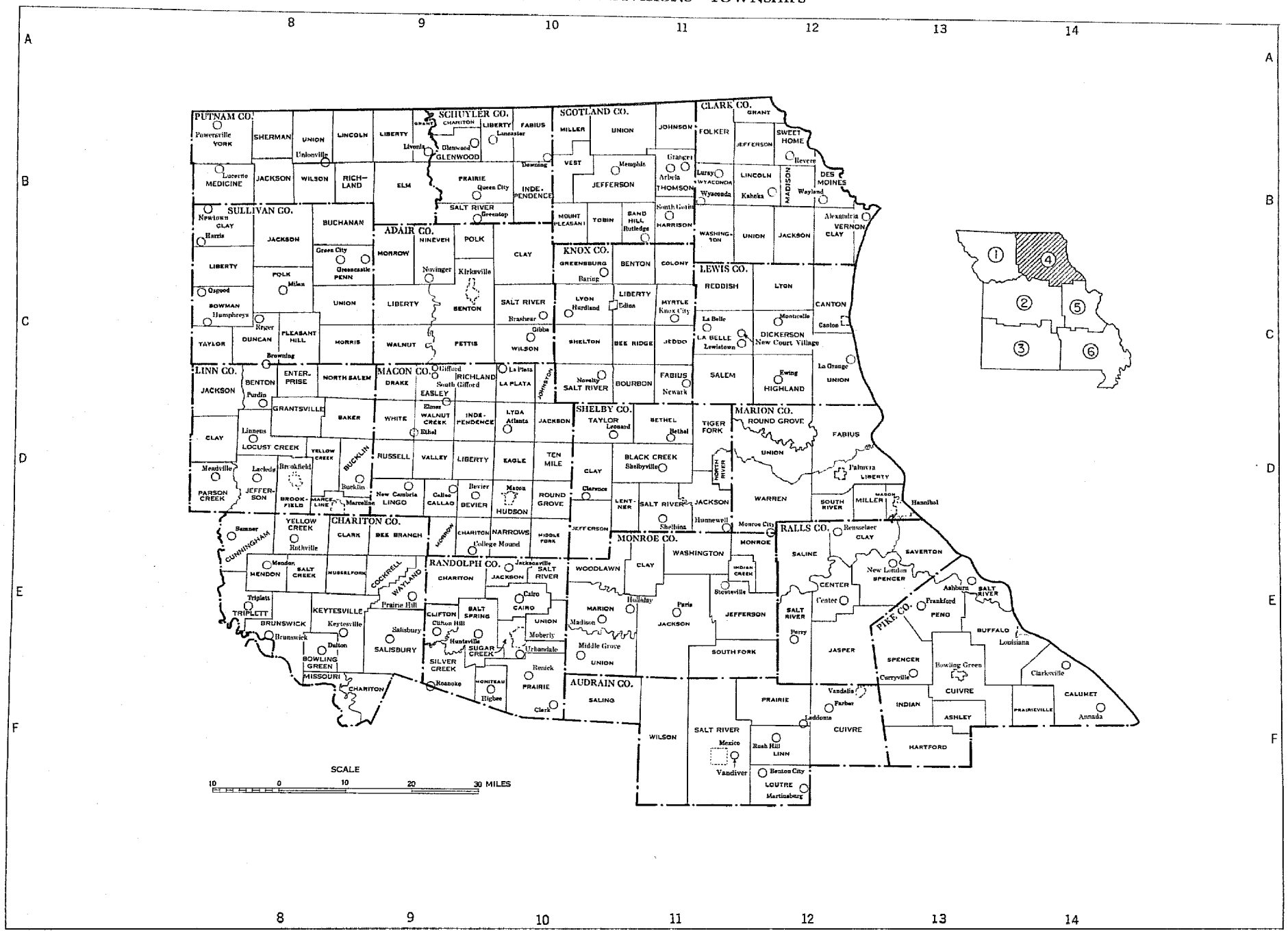

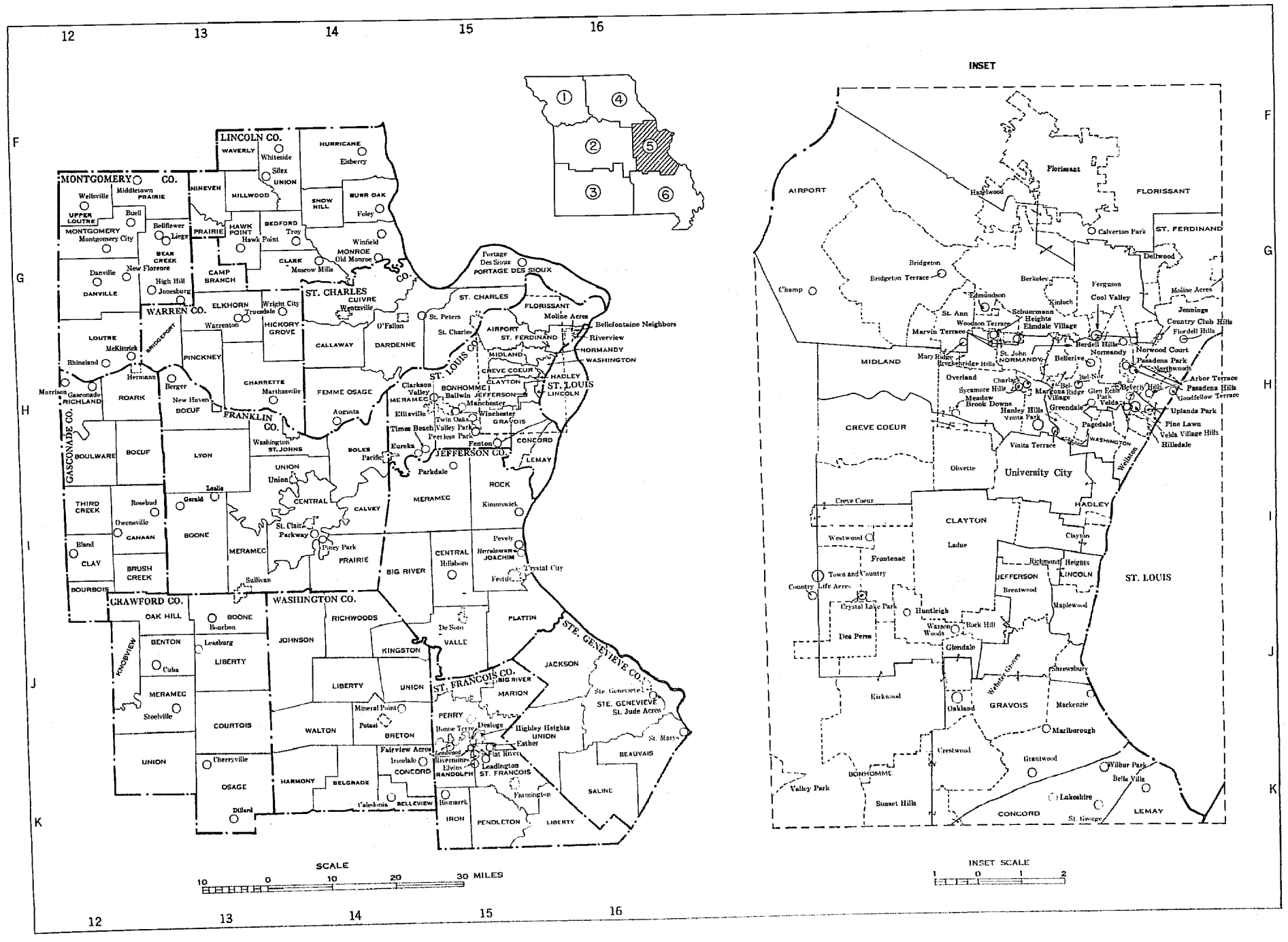
INSET
SCALE
10 0 10 20 30 MILES
INSET SCALE
1 0 1 2
LINCOLN CO.
MONTGOMERY CO.
WARREN CO.
ST. CHARLES
ST. CHARLES CO.
ST. LOUIS CO.
ST. LOUIS
FRANKLIN CO.
JEFFERSON CO.
GASCONADE CO.
CRAWFORD CO.
WASHINGTON CO.
ST. FRANCOIS CO.
STE. GENEVIEVE CO.
FLORISSANT
ST. FERDINAND
MIDLAND
CREVE COEUR
CLAYTON
HADLEY
University City
ST. LOUIS

27-7

MISSOURI—SECTION 6

MINOR CIVIL DIVISIONS—TOWNSHIPS

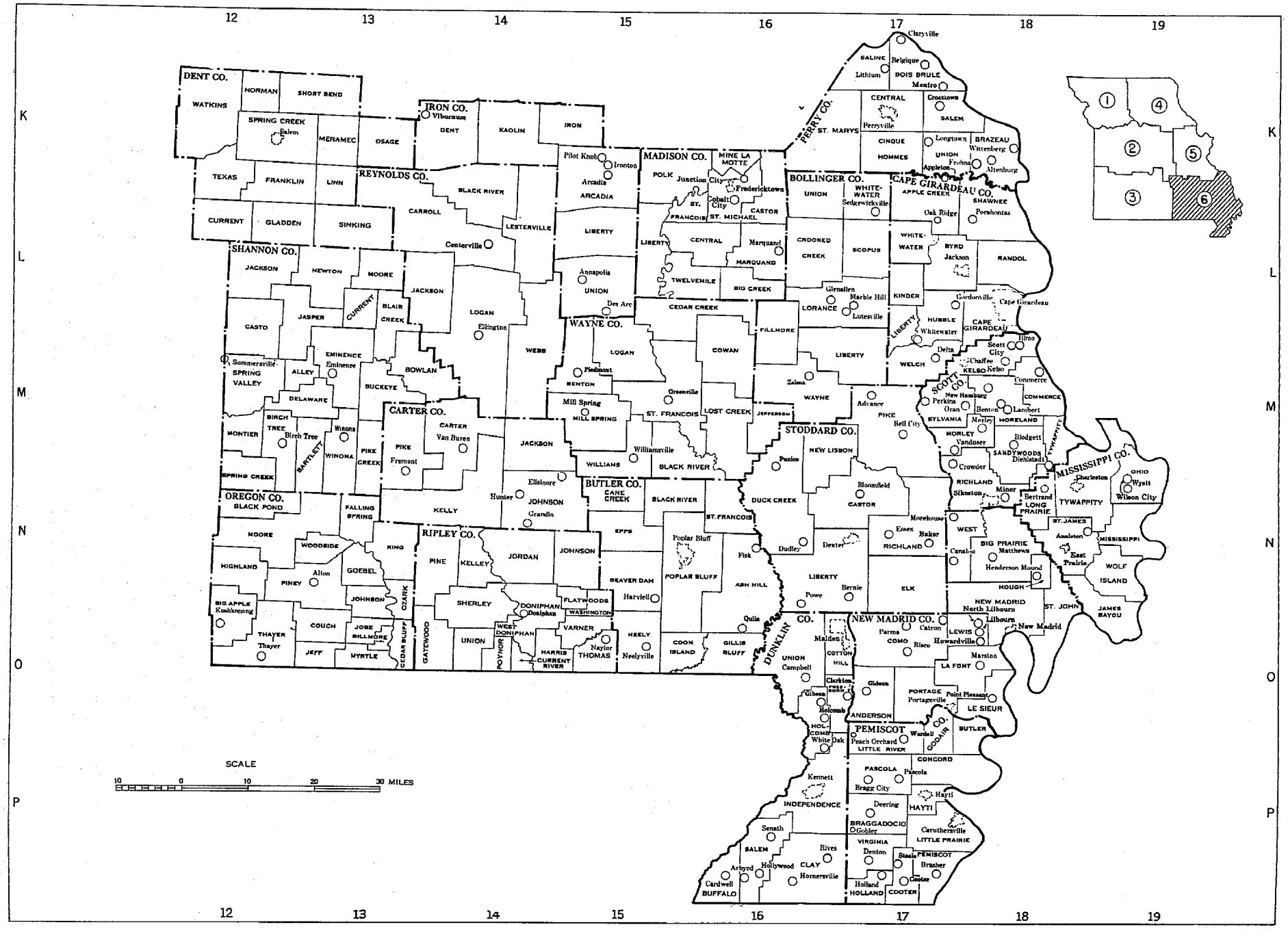

Table 1.—POPULATION OF THE STATE, URBAN AND RURAL: 1810 TO 1960

[For description of current and previous urban definitions, see text. Minus sign (-) denotes decrease]

Census date	The State			Urban territory				Rural territory			Percent of total	
	Population	Increase over preceding census		Number of urban places	Population	Increase over preceding census		Population	Increase over preceding census		Urban	Rural
		Number	Percent			Number	Percent		Number	Percent		
Current urban definition:												
1960 (Apr. 1)	[1]4,319,813	365,160	9.2	145	[2]2,876,557	443,842	18.2	1,443,256	-78,682	-5.2	66.6	33.4
1950 (Apr. 1)	3,954,653	169,989	4.5	108	[3]2,432,715	...	...	1,521,938	...	...	61.5	38.5
Previous urban definition:												
1960 (Apr. 1)	[1]4,319,813	365,160	9.2	145	2,647,003	356,854	15.6	1,672,810	8,306	0.5	61.3	38.7
1950 (Apr. 1)	3,954,653	169,989	4.5	108	2,290,149	329,453	16.8	1,664,504	-159,464	-8.7	57.9	42.1
1940 (Apr. 1)	3,784,664	155,297	4.3	87	1,960,696	101,577	5.5	1,823,968	53,720	3.0	51.8	48.2
1930 (Apr. 1)	3,629,367	225,312	6.6	72	1,859,119	272,216	17.2	1,770,248	-46,904	-2.6	51.2	48.8
1920 (Jan. 1)	3,404,055	110,720	3.4	63	1,586,903	193,198	13.9	1,817,152	-82,478	-4.3	46.6	53.4
1910 (Apr. 15)	3,293,335	186,670	6.0	61	1,393,705	265,601	23.5	1,899,630	-78,931	-4.0	42.3	57.7
1900 (June 1)	3,106,665	427,480	16.0	50	1,128,104	271,138	31.6	1,978,561	156,342	8.6	36.3	63.7
1890 (June 1)	2,679,185	510,805	23.6	44	856,966	310,973	57.0	1,822,219	199,832	12.3	32.0	68.0
1880 (June 1)	2,168,380	447,085	26.0	26	545,993	116,415	27.1	1,622,387	330,670	25.6	25.2	74.8
1870 (June 1)	1,721,295	539,283	45.6	19	429,578	226,091	111.1	1,291,717	313,192	32.0	25.0	75.0
1860 (June 1)	1,182,012	499,968	73.3	11	203,487	122,929	152.6	978,525	377,039	62.7	17.2	82.8
1850 (June 1)	682,044	298,342	77.8	2	80,558	64,089	389.1	601,486	234,253	63.8	11.8	88.2
1840 (June 1)	383,702	243,247	173.2	1	16,469	11,492	230.9	367,233	231,755	171.1	4.3	95.7
1830 (June 1)	140,455	73,869	110.9	1	4,977	4,977	...	135,478	68,892	103.5	3.5	96.5
1820 (Aug. 7)	[4]66,586	46,803	236.6	...	...	...	...	66,586	46,803	236.6	...	100.0
1810 (Aug. 6)	[5]19,783	...	...	...	...	...	...	19,783	...	...	...	100.0

[1] Boundary between Missouri and Kansas revised since 1950.
[2] Includes 229,554 persons in urban territory outside urban places.
[3] Includes 142,566 persons in urban territory outside urban places.
[4] Population of the Territory of Missouri; all this population was in territory now comprising the present State.
[5] Population of that part of Louisiana Territory constituting present State of Missouri.

Table 2.—POPULATION IN GROUPS OF PLACES ACCORDING TO SIZE: 1960 AND 1950

[Percent not shown where less than 0.1]

Type of area and size of place	1960				1950			
	Number of places	Population	Percent of total population	Percent of total	Number of places	Population	Percent of total population	Percent of total
The State	...	4,319,813	100.0	...	...	3,954,653	100.0	...
URBAN								
Total	([1])	2,876,557	66.6	100.0	([2])	2,432,715	61.5	100.0
Within urbanized areas	...	2,217,644	51.3	77.1	...	1,881,167	47.6	77.3
Central cities, total	4	1,401,103	32.4	48.7	4	1,458,737	36.9	60.0
Cities of 1,000,000 or more	...	...	...	...	...	...	...	...
Cities of 500,000 to 1,000,000	1	750,026	17.4	26.1	1	856,796	21.7	35.2
Cities of 250,000 to 500,000	1	475,539	11.0	16.5	1	456,622	11.5	18.8
Cities of 100,000 to 250,000	...	...	...	...	...	...	...	...
Cities of 50,000 to 100,000	2	175,538	4.1	6.1	2	145,319	3.7	6.0
Cities under 50,000	...	...	...	...	...	...	...	...
Urban fringes, total	...	816,541	18.9	28.4	...	422,430	10.7	17.4
Places of 2,500 or more	49	586,987	13.6	20.4	26	279,864	7.1	11.5
Places of 100,000 or more	...	...	...	...	...	...	...	...
Places of 50,000 to 100,000	2	113,577	2.6	3.9	...	...	...	...
Places of 25,000 to 50,000	3	96,577	2.2	3.4	2	76,855	1.9	3.2
Places of 10,000 to 25,000	13	207,718	4.8	7.2	8	124,947	3.2	5.1
Places of 5,000 to 10,000	17	116,092	2.7	4.0	6	39,936	1.0	1.6
Places of 2,500 to 5,000	14	53,023	1.2	1.8	10	38,126	1.0	1.6
Places under 2,500	55	45,503	1.1	1.6	48	43,656	1.1	1.8
Places of 2,000 to 2,500	2	4,592	0.1	0.2	3	7,024	0.2	0.3
Places of 1,500 to 2,000	4	6,775	0.2	0.2	8	13,453	0.3	0.6
Places of 1,000 to 1,500	13	17,099	0.4	0.6	8	9,184	0.2	0.4
Places under 1,000	36	17,037	0.4	0.6	29	13,995	0.4	0.6
Other urban territory	...	184,051	4.3	6.4	...	98,910	2.5	4.1
Outside urbanized areas	92	658,913	15.3	22.9	78	551,548	13.9	22.7
Places of 25,000 or more	3	103,836	2.4	3.6	3	95,784	2.4	3.9
Places of 10,000 to 25,000	12	192,438	4.5	6.7	11	160,482	4.1	6.6
Places of 5,000 to 10,000	27	190,447	4.4	6.6	22	149,319	3.8	6.1
Places of 2,500 to 5,000	50	172,192	4.0	6.0	42	145,963	3.7	6.0
RURAL								
Total	...	1,443,256	33.4	100.0	...	1,521,938	38.5	100.0
Places of 1,000 to 2,500	111	170,110	3.9	11.8	109	169,579	4.3	11.2
Places of 2,000 to 2,500	17	38,030	0.9	2.6	16	35,930	0.9	2.4
Places of 1,500 to 2,000	31	53,537	1.2	3.7	43	73,849	1.9	4.9
Places of 1,000 to 1,500	63	78,543	1.8	5.4	50	59,800	1.5	3.9
Other rural territory	...	1,273,146	29.5	88.2	...	1,352,359	34.2	88.9
URBANIZED AREAS								
Total	4	2,217,644	51.3	100.0	4	1,881,167	47.6	100.0
Areas of 1,000,000 or more	1	1,391,398	32.2	62.7	1	1,204,368	30.5	64.0
Areas of 500,000 to 1,000,000	1	649,026	15.0	29.3	1	519,980	13.1	27.6
Areas of 250,000 to 500,000	...	...	...	...	...	...	...	...
Areas of 100,000 to 250,000	...	...	...	...	...	...	...	...
Areas under 100,000	2	177,220	4.1	8.0	2	156,819	4.0	8.3

[1] There were 145 places of 2,500 or more.
[2] There were 108 places of 2,500 or more.

Table 3.—POPULATION IN GROUPS OF PLACES ACCORDING TO SIZE: 1900 TO 1960

Subject and size of place	1960		1950		1940	1930	1920	1910	1900
	Current urban definition	Previous urban definition	Current urban definition	Previous urban definition					
NUMBER OF PLACES									
Urban territory	200	145	156	108	87	72	63	61	50
Places of 2,500 or more	145	145	108	108	87	72	63	61	50
Places of 1,000,000 or more	...	...	...	...	...	...	...	...	...
Places of 500,000 to 1,000,000	1	1	1	1	1	1	1	1	1
Places of 250,000 to 500,000	1	1	1	1	1	1	1	...	...
Places of 100,000 to 250,000	...	...	...	...	...	...	...	1	2
Places of 50,000 to 100,000	4	4	2	2	2	2	1	1	...
Places of 25,000 to 50,000	6	6	5	5	2	2	2	2	1
Places of 10,000 to 25,000	25	25	19	19	16	10	8	5	3
Places of 5,000 to 10,000	44	44	28	28	24	21	16	16	18
Places of 2,500 to 5,000	64	64	52	52	41	35	34	35	25
Places under 2,500	55	...	48	...	...	...	...	...	...
Rural territory	731	783	700	746	706	701	644	605	505
Places of 1,000 to 2,500	111	127	109	126	113	116	116	104	99
Places under 1,000	620	656	591	620	593	585	528	501	406
Cumulative summary:									
Places of 1,000,000 or more	...	...	...	...	...	...	...	...	...
Places of 500,000 or more	1	1	1	1	1	1	1	1	1
Places of 250,000 or more	2	2	2	2	2	2	2	1	1
Places of 100,000 or more	2	2	2	2	2	2	2	2	3
Places of 50,000 or more	6	6	4	4	4	4	3	3	3
Places of 25,000 or more	12	12	9	9	6	6	5	5	4
Places of 10,000 or more	37	37	28	28	22	16	13	10	7
Places of 5,000 or more	81	81	56	56	46	37	29	26	25
Places of 2,500 or more	145	145	108	108	87	72	63	61	50
POPULATION									
Urban territory	2,876,557	2,647,003	2,432,715	2,290,149	1,960,696	1,859,119	1,586,903	1,393,705	1,128,104
Places of 2,500 or more	2,647,003	2,647,003	2,290,149	2,290,149	1,960,696	1,859,119	1,586,903	1,393,705	1,128,104
Places of 1,000,000 or more	...	...	...	...	...	...	...	...	...
Places of 500,000 to 1,000,000	750,026	750,026	856,796	856,796	816,048	821,960	772,897	687,029	575,238
Places of 250,000 to 500,000	475,539	475,539	456,622	456,622	399,178	399,746	324,410	...	...
Places of 100,000 to 250,000	...	...	...	...	...	...	...	248,381	266,731
Places of 50,000 to 100,000	289,115	289,115	145,319	145,319	136,949	138,462	77,939	77,403	...
Places of 25,000 to 50,000	200,413	200,413	172,639	172,639	70,167	59,263	69,533	67,274	26,023
Places of 10,000 to 25,000	400,156	400,156	285,429	285,429	244,275	165,060	110,146	70,753	51,278
Places of 5,000 to 10,000	306,539	306,539	189,255	189,255	155,927	151,136	109,337	115,826	120,291
Places of 2,500 to 5,000	225,215	225,215	184,089	184,089	138,152	123,492	122,641	127,039	88,543
Places under 2,500	45,503	...	43,656	...	...	...	...	...	...
Other urban territory	184,051	...	98,910	...	...	...	...	...	...
Rural territory	1,443,256	1,672,810	1,521,938	1,664,504	1,823,968	1,770,248	1,817,152	1,899,630	1,978,561
Places of 1,000 to 2,500	170,110	193,967	169,579	196,158	178,384	178,685	184,461	166,983	153,767
Places under 1,000	187,526	204,563	187,007	201,002	202,827	203,301	205,250	192,469	155,586
Other rural territory	1,085,620	1,274,280	1,165,352	1,267,344	1,442,757	1,388,262	1,427,441	1,540,178	1,669,208
Cumulative summary:									
Places of 1,000,000 or more	...	...	...	...	...	...	...	...	...
Places of 500,000 or more	750,026	750,026	856,796	856,796	816,048	821,960	772,897	687,029	575,238
Places of 250,000 or more	1,225,565	1,225,565	1,313,418	1,313,418	1,215,226	1,221,706	1,097,307	687,029	575,238
Places of 100,000 or more	1,225,565	1,225,565	1,313,418	1,313,418	1,215,226	1,221,706	1,097,307	935,410	841,969
Places of 50,000 or more	1,514,680	1,514,680	1,458,737	1,458,737	1,352,175	1,360,168	1,175,246	1,012,813	841,969
Places of 25,000 or more	1,715,093	1,715,093	1,631,376	1,631,376	1,422,342	1,419,431	1,244,779	1,080,087	867,992
Places of 10,000 or more	2,115,249	2,115,249	1,916,805	1,916,805	1,666,617	1,584,491	1,354,925	1,150,840	919,270
Places of 5,000 or more	2,421,788	2,421,788	2,106,060	2,106,060	1,822,544	1,735,627	1,464,262	1,266,666	1,039,561
Places of 2,500 or more	2,647,003	2,647,003	2,290,149	2,290,149	1,960,696	1,859,119	1,586,903	1,393,705	1,128,104
PERCENT OF TOTAL POPULATION									
Urban territory	66.6	61.3	61.5	57.9	51.8	51.2	46.6	42.3	36.3
Places of 2,500 or more	61.3	61.3	57.9	57.9	51.8	51.2	46.6	42.3	36.3
Places of 1,000,000 or more	...	...	...	...	...	...	...	...	...
Places of 500,000 to 1,000,000	17.4	17.4	21.7	21.7	21.6	22.6	22.7	20.9	18.5
Places of 250,000 to 500,000	11.0	11.0	11.5	11.5	10.5	11.0	9.5	...	...
Places of 100,000 to 250,000	...	...	...	...	...	...	...	7.5	8.6
Places of 50,000 to 100,000	6.7	6.7	3.7	3.7	3.6	3.8	2.3	2.4	...
Places of 25,000 to 50,000	4.6	4.6	4.4	4.4	1.9	1.6	2.0	2.0	0.8
Places of 10,000 to 25,000	9.3	9.3	7.2	7.2	6.5	4.5	3.2	2.1	1.7
Places of 5,000 to 10,000	7.1	7.1	4.8	4.8	4.1	4.2	3.2	3.5	3.9
Places of 2,500 to 5,000	5.2	5.2	4.7	4.7	3.7	3.4	3.6	3.9	2.9
Places under 2,500	1.1	...	1.1	...	...	...	...	...	...
Other urban territory	4.3	...	2.5	...	...	...	...	...	...
Rural territory	33.4	38.7	38.5	42.1	48.2	48.8	53.4	57.7	63.7
Places of 1,000 to 2,500	3.9	4.5	4.3	5.0	4.7	4.9	5.4	5.1	4.9
Places under 1,000	4.3	4.7	4.7	5.1	5.4	5.6	6.0	5.8	5.0
Other rural territory	25.1	29.5	29.5	32.0	38.1	38.3	41.9	46.8	53.7
Cumulative summary:									
Places of 1,000,000 or more	...	...	...	...	...	...	...	...	...
Places of 500,000 or more	17.4	17.4	21.7	21.7	21.6	22.6	22.7	20.9	18.5
Places of 250,000 or more	28.4	28.4	33.2	33.2	32.1	33.7	32.2	20.9	18.5
Places of 100,000 or more	28.4	28.4	33.2	33.2	32.1	33.7	32.2	28.4	27.1
Places of 50,000 or more	35.1	35.1	36.9	36.9	35.7	37.5	34.5	30.8	27.1
Places of 25,000 or more	39.7	39.7	41.3	41.3	37.6	39.1	36.6	32.8	27.9
Places of 10,000 or more	49.0	49.0	48.5	48.5	44.0	43.7	39.8	34.9	29.6
Places of 5,000 or more	56.1	56.1	53.3	53.3	48.2	47.8	43.0	38.5	33.5
Places of 2,500 or more	61.3	61.3	57.9	57.9	51.8	51.2	46.6	42.3	36.3

Table 4.—POPULATION IN INCORPORATED AND UNINCORPORATED PLACES ACCORDING TO SIZE: 1960

Size of place and urban-rural classification	All places		Incorporated places		Unincorporated places	
	Number	Population	Number	Population	Number	Population
Total	931	3,050,142	928	3,045,533	3	4,609
500,000 or more	1	750,026	1	750,026	...	...
250,000 to 500,000	1	475,539	1	475,539	...	...
100,000 to 250,000	...	...	...	...	...	...
50,000 to 100,000	4	289,115	4	289,115	...	...
25,000 to 50,000	6	200,413	6	200,413	...	...
20,000 to 25,000	6	134,950	6	134,950	...	...
10,000 to 20,000	19	265,206	19	265,206	...	...
5,000 to 10,000	44	306,539	44	306,539	...	...
2,500 to 5,000	64	225,215	64	225,215	...	...
2,000 to 2,500	19	42,622	19	42,622	...	...
1,500 to 2,000	35	60,312	34	58,545	1	1,767
1,000 to 1,500	76	95,642	74	92,800	2	2,842
500 to 1,000	121	84,100	121	84,100	...	...
200 to 500	267	88,671	267	88,671	...	...
Under 200	268	31,792	268	31,792	...	...
In urbanized areas	108	2,033,593	108	2,033,593	...	...
500,000 or more	1	750,026	1	750,026	...	...
250,000 to 500,000	1	475,539	1	475,539	...	...
100,000 to 250,000	...	...	...	...	...	...
50,000 to 100,000	4	289,115	4	289,115	...	...
25,000 to 50,000	3	96,577	3	96,577	...	...
20,000 to 25,000	2	44,912	2	44,912	...	...
10,000 to 20,000	11	162,806	11	162,806	...	...
In urbanized areas—Con.						
5,000 to 10,000	17	116,092	17	116,092	...	...
2,500 to 5,000	14	53,023	14	53,023	...	...
2,000 to 2,500	2	4,592	2	4,592	...	...
1,500 to 2,000	4	6,775	4	6,775	...	...
1,000 to 1,500	13	17,099	13	17,099	...	...
500 to 1,000	18	12,219	18	12,219	...	...
200 to 500	12	3,938	12	3,938	...	...
Under 200	6	880	6	880	...	...
Other urban territory	92	658,913	92	658,913	...	...
25,000 to 50,000	3	103,836	3	103,836	...	...
20,000 to 25,000	4	90,038	4	90,038	...	...
10,000 to 20,000	8	102,400	8	102,400	...	...
5,000 to 10,000	27	190,447	27	190,447	...	...
2,500 to 5,000	50	172,192	50	172,192	...	...
Rural territory	731	357,636	728	353,027	3	4,609
2,000 to 2,500	17	38,030	17	38,030	...	...
1,500 to 2,000	31	53,537	30	51,770	1	1,767
1,000 to 1,500	63	78,543	61	75,701	2	2,842
500 to 1,000	103	71,881	103	71,881	...	...
200 to 500	255	84,733	255	84,733	...	...
Under 200	262	30,912	262	30,912	...	...

Table 5.—POPULATION OF INCORPORATED PLACES OF 10,000 OR MORE FROM EARLIEST CENSUS TO 1960

[Minus sign (-) denotes decrease]

Incorporated place and census year	Population	Increase over preceding census	
		Number	Percent
BELLEFONTAINE NEIGHBORS:			
1960	13,650	...	...
BERKELEY:			
1960	18,676	13,408	254.5
1950	5,268	2,691	104.4
1940	2,577	...	...
BRENTWOOD:			
1960	12,250	4,746	63.2
1950	7,504	3,121	71.2
1940	4,383	1,564	55.5
1930	2,819	...	...
CAPE GIRARDEAU:			
1960	24,947	3,369	15.6
1950	21,578	2,152	11.1
1940	19,426	3,199	19.7
1930	16,227	5,975	58.3
1920	10,252	1,777	21.0
1910	8,475	3,660	76.0
1900	4,815	518	12.1
1890	4,297	408	10.5
1880	3,889	304	8.5
1870	3,585	922	34.6
1860	2,663	...	...
CARTHAGE:			
1960	11,264	76	0.7
1950	11,188	603	5.7
1940	10,585	849	8.7
1930	9,736	-332	-3.3
1920	10,068	585	6.2
1910	9,483	67	0.7
1900	9,416	1,435	18.0
1890	7,981	3,814	91.5
1880	4,167	...	...
CLAYTON:			
1960	15,245	-790	-4.9
1950	16,035	2,966	22.7
1940	13,069	3,456	36.0
1930	9,613	6,585	217.5
1920	3,028	...	...
COLUMBIA:			
1960	36,650	4,676	14.6
1950	31,974	13,575	73.8
1940	18,399	3,432	22.9
1930	14,967	4,575	44.0
1920	10,392	730	7.6
1910	9,662	4,011	71.0
1900	5,651	1,651	41.3
1890	4,000	674	20.3
1880	3,326	1,090	48.7
COLUMBIA--Con.			
1870	2,236	822	58.1
1860	1,414	763	117.2
1850	651	...	...
CRESTWOOD:			
1960	11,106	9,461	575.1
1950	1,645	...	...
FERGUSON:			
1960	22,149	10,576	91.4
1950	11,573	5,849	102.2
1940	5,724	1,926	50.7
1930	3,798	1,924	102.7
1920	1,874	216	13.0
1910	1,658	643	63.3
1900	1,015	...	...
FLORISSANT:			
1960	38,166	34,429	921.3
1950	3,737	2,368	173.0
1940	1,369	330	31.8
1930	1,039	357	52.5
1920	682	-83	-10.8
1910	765	33	4.5
1900	732	...	...
FULTON:			
1960	11,131	1,079	10.7
1950	10,052	1,755	21.2
1940	8,297	2,192	35.9
1930	6,105	510	9.1
1920	5,595	367	7.0
1910	5,228	345	7.1
1900	4,883	569	13.2
1890	4,314	1,905	79.1
1880	2,409	824	52.0
1870	1,585	...	...
GLADSTONE:			
1960	14,502	...	...
HANNIBAL:			
1960	20,028	-416	-2.0
1950	20,444	-421	-2.0
1940	20,865	-1,896	-8.3
1930	22,761	3,455	17.9
1920	19,306	965	5.3
1910	18,341	5,561	43.5
1900	12,780	-77	-0.6
1890	12,857	1,783	16.1
1880	11,074	949	9.4
1870	10,125	3,620	55.6
1860	6,505	4,485	222.0
1850	2,020	...	...
INDEPENDENCE:			
1960	62,328	25,365	68.6
1950	36,963	20,897	130.1
1940	16,066	770	5.0
1930	15,296	3,610	30.9
1920	11,686	1,827	18.5
1910	9,859	2,885	41.4
1900	6,974	594	9.3
1890	6,380	3,234	102.8
1880	3,146	-38	-1.2
1870	3,184	20	0.6
1860	3,164	...	...
JEFFERSON CITY:			
1960	28,228	3,129	12.5
1950	25,099	831	3.4
1940	24,268	2,672	12.4
1930	21,596	7,106	49.0
1920	14,490	2,640	22.3
1910	11,850	2,186	22.6
1900	9,664	2,922	43.3
1890	6,742	1,471	27.9
1880	5,271	851	19.3
1870	4,420	1,338	43.4
1860	3,082	...	...
JENNINGS:			
1960	19,965	4,683	30.6
1950	15,282	...	...
JOPLIN:			
1960	38,958	247	0.6
1950	38,711	1,567	4.2
1940	37,144	3,690	11.0
1930	33,454	3,552	11.9
1920	29,902	-2,171	-6.8
1910	32,073	6,050	23.2
1900	26,023	16,080	161.7
1890	9,943	2,905	41.3
1880	7,038	...	...
KANSAS CITY:			
1960	475,539	18,917	4.1
1950	456,622	57,444	14.4
1940	399,178	-568	-0.1
1930	399,746	75,336	23.2
1920	324,410	76,029	30.6
1910	248,381	84,629	51.7
1900	163,752	31,036	23.4
1890	132,716	76,931	137.9
1880	55,785	23,525	72.9
1870	32,260	27,842	630.2
1860	4,418	...	...

Table 5.—POPULATION OF INCORPORATED PLACES OF 10,000 OR MORE FROM EARLIEST CENSUS TO 1960—Con.

[Minus sign (-) denotes decrease]

Incorporated place and census year	Population	Increase over preceding census	
		Number	Percent
KIRKSVILLE:			
1960	13,123	2,013	18.1
1950	11,110	1,030	10.2
1940	10,080	1,787	21.5
1930	8,293	1,080	15.0
1920	7,213	866	13.6
1910	6,347	381	6.4
1900	5,966	2,456	70.0
1890	3,510	1,196	51.7
1880	2,314	843	57.3
1870	1,471	813	123.6
1860	658	...	...
KIRKWOOD:			
1960	29,421	10,781	57.8
1950	18,640	6,508	53.6
1940	12,132	2,963	32.3
1930	9,169	4,747	107.3
1920	4,422	251	6.0
1910	4,171	1,346	47.6
1900	2,825	1,048	59.0
1890	1,777	497	38.8
1880	1,280	...	...
MAPLEWOOD:			
1960	12,552	-864	-6.4
1950	13,416	541	4.2
1940	12,875	218	1.7
1930	12,657	5,226	70.3
1920	7,431	2,455	49.3
1910	4,976	...	...
MEXICO:			
1960	12,889	1,266	10.9
1950	11,623	2,570	28.4
1940	9,053	763	9.2
1930	8,290	2,277	37.9
1920	6,013	74	1.2
1910	5,939	840	16.5
1900	5,099	310	6.5
1890	4,789	954	24.9
1880	3,835	1,233	47.4
1870	2,602	1,642	171.0
1860	960	...	...
MOBERLY:			
1960	13,170	55	0.4
1950	13,115	195	1.5
1940	12,920	-852	-6.2
1930	13,772	964	7.5
1920	12,808	1,885	17.3
1910	10,923	2,911	36.3
1900	8,012	-203	-2.5
1890	8,215	2,145	35.3
1880	6,070	4,556	300.9
1870	1,514	...	...
OVERLAND:			
1960	22,763	11,197	96.8
1950	11,566	8,632	294.2
1940	2,934	...	...
POPLAR BLUFF:			
1960	15,926	862	5.7
1950	15,064	3,901	34.9
1940	11,163	3,612	47.8
1930	7,551	-491	-6.1
POPLAR BLUFF--Con.			
1920	8,042	1,126	16.3
1910	6,916	2,595	60.1
1900	4,321	2,134	97.6
1890	2,187	1,396	176.5
1880	791	...	...
RAYTOWN:			
1960	17,083	...	...
RICHMOND HEIGHTS:			
1960	15,622	577	3.8
1950	15,045	2,243	17.5
1940	12,802	3,652	39.9
1930	9,150	7,014	328.4
1920	2,136	...	...
ROLLA:			
1960	11,132	1,778	19.0
1950	9,354	4,213	81.9
1940	5,141	1,471	40.1
1930	3,670	1,593	76.7
1920	2,077	-184	-8.1
1910	2,261	661	41.3
1900	1,600	8	0.5
1890	1,592	10	0.6
1880	1,582	228	16.8
1870	1,354	...	...
ST. ANN:			
1960	12,155	7,598	166.7
1950	4,557	...	...
ST. CHARLES:			
1960	21,189	6,875	48.0
1950	14,314	3,511	32.5
1940	10,803	312	3.0
1930	10,491	1,988	23.4
1920	8,503	-934	-9.9
1910	9,437	1,455	18.2
1900	7,982	1,821	29.6
1890	6,161	1,147	22.9
1880	5,014	-556	-10.0
1870	5,570	2,331	72.0
1860	3,239	1,741	116.2
1850	1,498	...	...
ST. JOSEPH:			
1960	79,673	1,085	1.4
1950	78,588	2,877	3.8
1940	75,711	-5,224	-6.5
1930	80,935	2,996	3.8
1920	77,939	536	0.7
1910	77,403	-25,576	-24.8
1900	102,979	50,655	96.8
1890	52,324	19,893	61.3
1880	32,431	12,866	65.8
1870	19,565	10,633	119.0
1860	8,932	...	...
ST. LOUIS:			
1960	750,026	-106,770	-12.5
1950	856,796	40,748	5.0
1940	816,048	-5,912	-0.7
1930	821,960	49,063	6.3
1920	772,897	85,868	12.5
ST. LOUIS--Con.			
1910	687,029	111,791	19.4
1900	575,238	123,468	27.5
1890	451,770	101,252	28.9
1880	350,518	39,654	12.8
1870	310,864	150,091	93.4
1860	160,773	82,913	106.5
1850	77,860	61,391	372.8
1840	16,469	11,492	230.9
1830	4,977	...	...
SEDALIA:			
1960	23,874	3,520	17.3
1950	20,354	-74	-0.4
1940	20,428	-378	-1.8
1930	20,806	-338	-1.6
1920	21,144	3,322	18.6
1910	17,822	2,591	17.0
1900	15,231	1,163	8.3
1890	14,068	4,507	47.1
1880	9,561	5,001	109.7
1870	4,560	...	...
SIKESTON:			
1960	13,765	2,125	18.3
1950	11,640	3,696	46.5
1940	7,944	2,268	40.0
1930	5,676	2,063	57.1
1920	3,613	286	8.6
1910	3,327	2,250	208.9
1900	1,077	441	69.3
1890	636	445	233.0
1880	191	...	...
SPRINGFIELD:			
1960	95,865	29,134	43.7
1950	66,731	5,493	9.0
1940	61,238	3,711	6.5
1930	57,527	17,896	45.2
1920	39,631	4,430	12.6
1910	35,201	11,934	51.3
1900	23,267	1,417	6.5
1890	21,850	15,328	235.0
1880	6,522	967	17.4
1870	5,555	...	...
1860	(1)	...	...
1850	415	...	...
UNIVERSITY CITY:			
1960	51,249	11,357	28.5
1950	39,892	6,869	20.8
1940	33,023	7,214	28.0
1930	25,809	19,017	280.0
1920	6,792	4,375	181.0
1910	2,417	...	...
WEBSTER GROVES:			
1960	28,990	5,600	23.9
1950	23,390	4,996	27.2
1940	18,394	1,907	11.6
1930	16,487	7,013	74.0
1920	9,474	2,394	33.8
1910	7,080	5,185	273.6
1900	1,895	112	6.3
1890	1,783	...	...

[1] Not returned separately.

Table 6.—AREA AND POPULATION OF COUNTIES, URBAN AND RURAL. 1960 AND 1950

[Minus sign (-) denotes decrease. Percent not shown where less than 0.1]

County	Map reference	Land area in square miles, 1960	1960 population									1950 population			Percent increase, 1950 to 1960		
			Total		Urban				Rural								
			Number	Per square mile	Total	Percent of total population	Urbanized areas	Other urban territory	Total	Places of 1,000 to 2,500	Other rural territory	Total	Urban	Rural	Total	Urban	Rural
The State	...	69,138	4,319,813	62.5	2,876,557	66.6	2,217,644	658,913	1,443,256	170,110	1,273,146	3,954,653	2,432,715	1,521,938	9.2	18.2	-5.2
Adair	B-9	574	20,105	35.0	13,123	65.3	...	13,123	6,982	...	6,982	19,689	11,110	8,579	2.1	18.1	-18.6
Andrew[1]	C-3	435	11,062	25.4	...	...	...	...	11,062	2,455	8,607	11,727	...	11,727	-5.7	...	-5.7
Atchison	A-1	549	9,213	16.8	...	...	...	...	9,213	3,470	5,743	11,127	...	11,127	-17.2	...	-17.2
Audrain	F-10	692	26,079	37.7	15,944	61.1	...	15,944	10,135	...	10,135	23,829	14,247	9,582	9.4	11.9	5.8
Barry	N-6	789	18,921	24.0	4,115	21.7	...	4,115	14,806	1,451	13,355	21,755	4,031	17,724	-13.0	2.1	-16.5
Barton	K-4	594	11,113	18.7	3,608	32.5	...	3,608	7,505	...	7,505	12,678	3,233	9,445	-12.3	11.6	-20.5
Bates	H-4	841	15,905	18.9	3,791	23.8	...	3,791	12,114	2,781	9,333	17,534	3,333	14,201	-9.3	13.7	-14.7
Benton	H-7	742	8,737	11.8	...	...	...	...	8,737	1,054	7,683	9,080	...	9,080	-3.8	...	-3.8
Bollinger	K-16	618	9,167	14.8	...	...	...	...	9,167	...	9,167	11,019	...	11,019	-16.8	...	-16.8
Boone	F-10	683	55,202	80.8	39,850	72.2	...	39,850	15,352	...	15,352	48,432	31,974	16,458	14.0	24.6	-6.7
Buchanan[2]	D-3	404	90,581	224.2	79,996	88.3	79,996	...	10,585	...	10,585	96,826	81,270	15,556	-6.4	-1.6	-32.0
Butler	N-15	714	34,656	48.5	15,926	46.0	...	15,926	18,730	...	18,730	37,707	15,064	22,643	-8.1	5.7	-17.3
Caldwell	D-5	430	8,830	20.5	...	...	...	...	8,830	1,701	7,129	9,929	...	9,929	-11.1	...	-11.1
Callaway	F-11	835	23,858	28.6	11,131	46.7	...	11,131	12,727	...	12,727	23,316	10,052	13,264	2.3	10.7	-4.0
Camden	I-8	655	9,116	13.9	...	...	...	...	9,116	1,405	7,711	7,861	...	7,861	16.0	...	16.0
Cape Girardeau	K-17	576	42,020	73.0	29,822	71.0	...	29,822	12,198	...	12,198	38,397	25,285	13,112	9.4	17.9	-7.0
Carroll	E-6	694	13,847	20.0	4,554	32.9	...	4,554	9,293	...	9,293	15,589	4,380	11,209	-11.2	4.0	-17.1
Carter	M-13	506	3,973	7.9	...	...	...	...	3,973	...	3,973	4,777	...	4,777	-16.8	...	-16.8
Cass	G-4	698	29,702	42.6	11,096	37.4	...	11,096	18,606	...	18,606	19,325	2,530	16,795	53.7	338.6	10.8
Cedar	J-5	496	9,185	18.5	2.864	31.2	...	2,864	6,321	...	6,321	10,663	2,618	8,045	-13.9	9.4	-21.4
Chariton	E-8	759	12,720	16.8	...	...	...	...	12,720	3,280	9,440	14,944	...	14,944	-14.9	...	-14.9
Christian	M-7	567	12,359	21.8	...	...	...	...	12,359	1,536	10,823	12,412	...	12,412	-0.4	...	-0.4
Clark	B-11	509	8,725	17.1	...	...	...	...	8,725	2,160	6,565	9,003	...	9,003	-3.1	...	-3.1
Clay	E-4	413	87,474	211.8	75,580	86.4	69,162	6,418	11,894	1,254	10,640	45,221	28,982	16,239	93.4	160.8	-26.8
Clinton	D-4	420	11,588	27.6	3,480	30.0	...	3,480	8,108	2,669	5,439	11,726	3,446	8,280	-1.2	1.0	-2.1
Cole	H-10	385	40,761	105.9	28,228	69.3	...	28,228	12,533	...	12,533	35,464	25,099	10,365	14.9	12.5	20.9
Cooper	G-9	563	15,448	27.4	7,090	45.9	...	7,090	8,358	...	8,358	16,608	6,686	9,922	-7.0	6.0	-15.8
Crawford	I-12	760	12,647	16.6	656	5.2	...	656	11,991	2,799	9,192	11,615	381	11,234	8.9	72.2	6.7
Dade	K-6	504	7,577	15.0	...	...	...	...	7,577	1,172	6,405	9,324	...	9,324	-18.7	...	-18.7
Dallas	J-8	537	9,314	17.3	...	...	...	...	9,314	1,477	7,837	10,392	...	10,392	-10.4	...	-10.4
Daviess	C-5	563	9,502	16.9	...	...	...	...	9,502	1,658	7,844	11,180	...	11,180	-15.0	...	-15.0
De Kalb	C-4	423	7,226	17.1	194	2.7	...	194	7,032	...	7,032	8,047	124	7,923	-10.2	56.5	-11.2
Dent	K-12	756	10,445	13.8	3,870	37.1	...	3,870	6,575	...	6,575	10,936	3,611	7,325	-4.5	7.2	-10.2
Douglas	M-9	809	9,653	11.9	...	...	...	...	9,653	1,581	8,072	12,638	...	12,638	-23.6	...	-23.6
Dunklin	O-16	543	39,139	72.1	14,105	36.0	...	14,105	25,034	4,382	20,652	45,329	12,081	33,248	-13.7	16.8	-24.7
Franklin	H-13	932	44,566	47.8	20,846	46.8	...	20,846	23,720	1,223	22,497	36,046	12,405	23,641	23.6	68.0	0.3
Gasconade	H-12	520	12,195	23.5	2,536	20.8	...	2,536	9,659	2,379	7,280	12,342	2,523	9,819	-1.2	0.5	-1.6
Gentry	B-4	488	8,793	18.0	...	...	...	...	8,793	4,080	4,713	11,036	...	11,036	-20.3	...	-20.3
Greene	L-7	677	126,276	186.5	97,224	77.0	97,224	...	29,052	1,519	27,533	104,823	75,549	29,274	20.5	28.7	-0.8
Grundy	B-6	435	12,220	28.1	6,262	51.2	...	6,262	5,958	...	5,958	13,220	6,157	7,063	-7.6	1.7	-15.6
Harrison	A-5	720	11,603	16.1	2,771	23.9	...	2,771	8,832	...	8,832	14,107	2,714	11,393	-17.8	2.1	-22.5
Henry	H-6	737	19,226	26.1	9,639	50.1	...	9,639	9,587	...	9,587	20,043	6,075	13,968	-4.1	58.7	-31.4
Hickory	J-7	410	4,516	11.0	...	...	...	...	4,516	...	4,516	5,387	...	5,387	-16.2	...	-16.2
Holt[3]	B-2	464	7,885	17.0	...	...	...	...	7,885	1,249	6,636	9,833	...	9,833	-19.8	...	-19.8
Howard	F-9	469	10,859	23.2	3,294	30.3	...	3,294	7,565	2,296	5,269	11,857	3,144	8,713	-8.4	4.8	-13.2
Howell	M-11	920	22,027	23.9	5,836	26.5	...	5,836	16,191	1,913	14,278	22,725	4,918	17,807	-3.1	18.7	-9.1
Iron	K-13	554	8,041	14.5	...	...	...	...	8,041	1,310	6,731	9,458	...	9,458	-15.0	...	-15.0
Jackson	F-4	603	622,732	1,032.7	587,556	94.4	576,734	10,822	35,176	3,797	31,379	541,035	504,113	36,922	15.1	16.6	-4.7
Jasper	L-4	642	78,863	122.8	55,317	70.1	...	55,317	23,546	3,719	19,827	79,106	55,482	23,624	-0.3	-0.3	-0.3
Jefferson	H-15	667	66,377	99.5	16,503	24.9	...	16,503	49,874	1,767	48,107	38,007	14,055	23,952	74.6	17.4	108.2
Johnson	G-5	826	28,981	35.1	9,689	33.4	...	9,689	19,292	4,243	15,049	20,716	6,857	13,859	39.9	41.3	39.2
Knox	C-10	512	6,558	12.8	...	...	...	...	6,558	1,457	5,101	7,617	...	7,617	-13.9	...	-13.9
Laclede	J-9	770	18,991	24.7	8,220	43.3	...	8,220	10,771	...	10,771	19,010	6,808	12,202	-0.1	20.7	-11.7
Lafayette	F-6	634	25,274	39.9	8,848	35.0	...	8,848	16,426	3,505	12,921	25,272	8,502	16,770	...	4.1	-2.1
Lawrence	L-5	619	23,260	37.6	5,927	25.5	...	5,927	17,333	4,638	12,695	23,420	4,893	18,527	-0.7	21.1	-6.4
Lewis	C-11	505	10,984	21.8	2,562	23.3	...	2,562	8,422	1,347	7,075	10,733	...	10,733	2.3	...	-21.5
Lincoln	F-13	629	14,783	23.5	...	...	...	...	14,783	3,270	11,513	13,478	...	13,478	9.7	...	9.7
Linn	G-8	624	16,815	26.9	8,566	50.9	...	8,566	8,249	...	8,249	18,865	8,982	9,883	-10.9	-4.6	-16.5
Livingston	C-6	533	15,771	29.6	9,236	58.6	...	9,236	6,535	...	6,535	16,532	8,694	7,838	-4.6	6.2	-16.6
McDonald	N-4	540	11,798	21.8	...	...	...	...	11,798	...	11,798	14,144	...	14,144	-16.6	...	-16.6
Macon	G-9	814	16,473	20.2	4,547	27.6	...	4,547	11,926	1,365	10,561	18,332	4,152	14,180	-10.1	9.5	-15.9
Madison	K-15	496	9,366	18.9	3,484	37.2	...	3,484	5,882	...	5,882	10,380	3,696	6,684	-9.8	-5.7	-12.0
Maries	I-11	526	7,282	13.8	...	...	...	...	7,282	1,016	6,266	7,423	...	7,423	-1.9	...	-1.9
Marion	D-11	440	29,522	67.1	22,876	77.5	...	22,876	6,646	235	6,411	29,765	20,386	9,379	-0.8	12.2	-29.1
Mercer	A-6	456	5,750	12.6	...	...	...	...	5,750	1,443	4,307	7,235	...	7,235	-20.5	...	-20.5
Miller	I-9	603	13,800	22.9	3,158	22.9	...	3,158	10,642	...	10,642	13,734	2,766	10,968	0.5	14.2	-3.0
Mississippi	M-18	411	20,695	50.4	9,360	45.2	...	9,360	11,335	...	11,335	22,551	8,534	14,017	-8.2	9.7	-19.1
Moniteau	G-10	418	10,500	25.1	2,788	26.6	...	2,788	7,712	1,639	6,073	10,840	2,627	8,213	-3.1	6.1	-6.1
Monroe	E-11	669	10,688	16.0	...	...	...	...	10,688	3,495	7,193	11,314	...	11,314	-5.5	...	-5.5
Montgomery	F-12	533	11,097	20.8	...	...	...	...	11,097	3,441	7,656	11,555	...	11,555	-4.0	...	-4.0
Morgan	H-8	596	9,476	15.9	...	...	...	...	9,476	2,047	7,429	10,207	...	10,207	-7.2	...	-7.2
New Madrid	O-17	679	31,350	46.2	5,458	17.4	...	5,458	25,892	5,104	20,788	39,444	5,399	34,045	-20.5	1.1	-23.9
Newton	M-5	629	30,093	47.8	9,097	30.2	...	9,097	20,996	3,286	17,710	28,240	7,126	21,114	6.6	27.7	-0.6
Nodaway	A-3	877	22,215	25.3	7,807	35.1	...	7,807	14,408	...	14,408	24,033	6,834	17,199	-7.6	14.2	-16.2
Oregon	N-12	784	9,845	12.6	...	...	...	...	9,845	1,713	8,132	11,978	...	11,978	-17.8	...	-17.8
Osage	H-11	601	10,867	18.1	...	...	...	...	10,867	1,050	9,817	11,301	...	11,301	-3.8	...	-3.8

[1] Parts of Doniphan County, Kans., transferred to Andrew.
[2] Parts of Buchanan transferred to Atchison and Doniphan Counties, Kans.; parts of Doniphan County, Kans., transferred to Buchanan.
[3] Parts of Holt transferred to Doniphan County, Kans., and parts of Doniphan County, Kans., transferred to Holt.

Table 6.—AREA AND POPULATION OF COUNTIES, URBAN AND RURAL: 1960 AND 1950—Con.

[Minus sign (-) denotes decrease. Percent not shown where less than 0.1]

County	Map reference	Land area in square miles, 1960	1960 population									1950 population			Percent increase, 1950 to 1960		
			Total		Urban				Rural								
			Number	Per square mile	Total	Percent of total population	Urbanized areas	Other urban territory	Total	Places of 1,000 to 2,500	Other rural territory	Total	Urban	Rural	Total	Urban	Rural
Ozark	N-9	743	6,744	9.1	...	...	...	...	6,744	...	6,744	8,856	...	8,856	-23.8	...	-23.8
Pemiscot	O-17	488	38,095	78.1	12,380	32.5	...	12,380	25,715	2,301	23,414	45,624	11,916	33,708	-16.5	3.9	-23.7
Perry	K-16	476	14,642	30.8	5,117	34.9	...	5,117	9,525	...	9,525	14,890	4,591	10,299	-1.7	11.5	-7.5
Pettis	G-7	679	35,120	51.7	23,874	68.0	...	23,874	11,246	...	11,246	31,577	20,354	11,223	11.2	17.3	0.2
Phelps	J-11	677	25,396	37.5	11,132	43.8	...	11,132	14,264	2,384	11,880	21,504	9,354	12,150	18.1	19.0	17.4
Pike	E-13	681	16,706	24.5	6,936	41.5	...	6,936	9,770	...	9,770	16,844	4,389	12,455	-0.8	58.0	-21.6
Platte[1]	E-3	420	23,350	55.6	3,130	13.4	3,130	...	20,220	4,789	15,431	14,973	...	14,973	55.9	...	35.0
Polk	K-7	642	13,753	21.4	3,512	25.5	...	3,512	10,241	...	10,241	16,062	3,482	12,580	-14.4	0.9	-18.6
Pulaski	J-10	551	46,567	84.5	...	...	...	...	46,567	5,512	41,055	10,392	...	10,392	348.1	...	348.1
Putnam	A-7	518	6,999	13.5	...	...	...	...	6,999	1,896	5,103	9,166	...	9,166	-23.6	...	-23.6
Ralls	D-12	478	8,078	16.9	85	1.1	...	85	7,993	...	7,993	8,686	58	8,628	-7.0	46.6	-7.4
Randolph	E-9	484	22,014	45.5	13,170	59.8	...	13,170	8,844	1,526	7,318	22,918	13,115	9,803	-3.9	0.4	-9.8
Ray	E-5	574	16,075	28.0	4,659	29.0	...	4,659	11,416	...	11,416	15,932	4,335	11,597	0.9	7.5	-1.6
Reynolds	K-13	819	5,161	6.3	...	...	...	...	5,161	...	5,161	6,918	...	6,918	-25.4	...	-25.4
Ripley	N-13	639	9,096	14.2	...	...	...	...	9,096	1,421	7,675	11,414	...	11,414	-20.3	...	-20.3
St. Charles	G-14	561	52,970	94.4	27,701	52.3	...	27,701	25,269	...	25,269	29,834	14,314	15,520	77.5	93.5	62.8
St. Clair	I-6	699	8,421	12.0	...	...	...	...	8,421	2,141	6,280	10,482	...	10,482	-19.7	...	-19.7
St. Francois	J-15	457	36,516	79.9	13,352	36.6	...	13,352	23,164	7,739	15,425	35,276	13,331	21,945	3.5	0.2	5.6
St. Louis	H-15	497	703,532	1,415.6	649,814	92.4	641,372	8,442	53,718	4,454	49,264	406,349	347,572	58,777	73.1	87.0	-8.6
St. Louis city	H-16	61	750,026	12,295.5	750,026	100.0	750,026	...	...	...	...	856,796	856,796	...	-12.5	-12.5	...
Ste. Genevieve	J-16	500	12,116	24.2	4,443	36.7	...	4,443	7,673	...	7,673	11,237	3,992	7,245	7.8	11.3	5.9
Saline	F-8	759	25,148	33.1	12,339	49.1	...	12,339	12,809	1,452	11,357	26,694	11,686	15,008	-5.8	5.6	-14.7
Schuyler	B-9	306	5,052	16.5	...	...	...	...	5,052	...	5,052	5,760	...	5,760	-12.3	...	-12.3
Scotland	B-10	441	6,484	14.7	...	...	...	...	6,484	2,106	4,378	7,332	...	7,332	-11.6	...	-11.6
Scott	M-17	418	32,748	78.3	16,541	50.5	...	16,541	16,207	4,227	11,980	32,842	14,763	18,079	-0.3	12.0	-10.4
Shannon	L-12	999	7,087	7.1	...	...	...	...	7,087	...	7,087	8,377	...	8,377	-15.4	...	-15.4
Shelby	D-10	502	9,063	18.1	...	...	...	...	9,063	3,170	5,893	9,730	...	9,730	-6.9	...	-6.9
Stoddard	M-16	837	29,490	35.2	5,519	18.7	...	5,519	23,971	2,908	21,063	33,463	4,624	28,839	-11.9	19.4	-16.9
Stone	M-7	463	8,176	17.7	...	...	...	...	8,176	...	8,176	9,748	...	9,748	-16.1	...	-16.1
Sullivan	B-7	654	8,783	13.4	...	...	...	...	8,783	1,670	7,113	11,299	...	11,299	-22.3	...	-22.3
Taney	N-8	626	10,238	16.4	...	...	...	...	10,238	1,887	8,351	9,863	...	9,863	3.8	...	3.8
Texas	K-10	1,183	17,758	15.0	...	...	...	...	17,758	2,944	14,814	18,992	...	18,992	-6.5	...	-6.5
Vernon	J-4	838	20,540	24.5	8,416	41.0	...	8,416	12,124	...	12,124	22,685	8,009	14,676	-9.5	5.1	-17.4
Warren	G-13	428	8,750	20.4	...	...	...	...	8,750	1,869	6,881	7,666	...	7,666	14.1	...	14.1
Washington	I-13	760	14,346	18.9	2,805	19.6	...	2,805	11,541	...	11,541	14,689	...	14,689	-2.3	...	-21.4
Wayne	L-15	741	8,638	11.7	...	...	...	...	8,638	1,555	7,083	10,514	...	10,514	-17.8	...	-17.8
Webster	L-8	590	13,753	23.3	...	...	...	...	13,753	3,267	10,486	15,072	...	15,072	-8.8	...	-8.8
Worth	A-4	267	3,936	14.7	...	...	...	...	3,936	1,061	2,875	5,120	...	5,120	-23.1	...	-23.1
Wright	L-9	684	14,183	20.7	3,176	22.4	...	3,176	11,007	...	11,007	15,834	3,106	12,728	-10.4	2.3	-13.5

[1] Parts of Platte transferred to Atchison County, Kans., and parts of Atchison County, Kans., transferred to Platte.

Table 7.—POPULATION OF COUNTIES, BY MINOR CIVIL DIVISIONS: 1940 TO 1960

["U" denotes an unincorporated place. For changes in boundaries, etc., between 1940 and 1950, see table 6 for this State in *U. S. Census of Population: 1950*, Vol. I or II. Total population of a place located in 2 or more minor civil divisions appears in table 8. Minor civil division figures for 1950 and 1940 do not necessarily add to county totals]

County and minor civil division	1960	1950	1940
ADAIR COUNTY	20,105	19,689	20,246
Benton twp.	14,239	12,524	11,682
Kirksville city[1]	13,123	11,100	10,080
Clay twp.	731	999	1,058
Liberty twp.	456	668	900
Morrow twp.	480	664	943
Nineveh twp.[1]	1,323	1,613	1,815
Novinger city	621	734	793
Pettis twp.	498	644	743
Polk twp.	464	413	482
Salt River twp.	933	986	1,162
Brashear city[1]	309	119	345
Walnut twp.	368	487	645
Wilson twp.	613	691	816
Gibbs town	158	144	152
ANDREW COUNTY[2]	11,062	11,727	13,015
Benton twp.	1,118	1,295	1,543
Bolckow town	232	250	341
Rosendale town	234	245	300
Clay twp.	448	559	734
Empire twp.	460	608	678
Jackson twp.	662	817	958
Fillmore town	254	284	269
Jefferson twp.	1,653	1,510	1,573
Country Club Village town[2]	395	...	...
Lincoln twp.[2]	938	997	1,255
Amazonia town	326	308	321
Monroe twp.	684	778	881
Cosby town	119	142	162
Nodaway twp.	3,193	3,086	3,028
Savannah city[2]	2,455	2,332	2,108
Platte twp.	810	973	1,158
Rea town	90	110	128
Rochester twp.	1,096	1,104	1,207
ATCHISON COUNTY	9,213	11,127	12,897
Benton twp.	171	178	349
Buchanan twp.	232	293	481
Clark twp.	1,445	1,711	1,915
Fairfax city[3]	736	806	813
Clay twp.	1,813	2,160	2,247
Rockport city	1,310	1,511	1,406
Colfax twp.	310	403	475
Dale twp.	635	837	963
Lincoln twp.	1,005	1,259	1,455
Westboro town	262	297	368
Nishnabotna twp.	341	475	723
Watson town	181	199	269
Polk twp.	510	685	935
Tarkio twp.	2,544	2,728	2,824
Tarkio city	2,160	2,221	2,114
Templeton twp.	207	398	530
Phelps City town	81	139	195
AUDRAIN COUNTY	26,079	23,829	22,673
Cuivre twp.	5,110	4,480	4,664
Farber town	451	358	386
Vandalia city	3,055	2,624	2,672
Linn twp.	689	719	780
Laddonia city (pt.)	6	15	12
Rush Hill town	132	127	136
Loutre twp.	1,095	1,079	1,256
Benton City town	155	141	136
Martinsburg town	330	296	422
Prairie twp.	1,306	1,264	1,321
Laddonia city (pt.)	665	584	576
Saling twp.	914	866	899
Salt River twp.	15,498	13,972	12,095
Mexico city	12,889	11,623	9,053
Vandiver village[4]	45	...	...
Wilson twp.	1,467	1,449	1,658
BARRY COUNTY	18,921	21,755	23,546
Ash twp.	526	687	783
Butterfield twp.	531	643	669
Butterfield town	125	136	150
Capps Creek twp.	490	518	568
Corsicana twp.	304	377	436
Crane Creek twp.	538	522	679
Exeter twp.	849	1,022	1,016
Exeter town	294	355	249
Flat Creek twp.	2,789	3,008	2,762
Cassville city[5]	1,451	1,441	1,214
Jenkins twp.	312	390	493
King Prairie twp.	476	558	598
Liberty twp.	866	1,030	1,445
McDonald twp.	620	893	1,042
McDowell twp.	237	329	403
Mineral twp.	727	940	1,157
Monett twp.	4,586	4,546	4,234
Monett city (pt.)[5]	4,115	4,031	3,819
Mountain twp.	195	247	464
Ozark twp.	426	559	667
Pioneer twp.	176	204	307
Pleasant Ridge twp.	351	408	501
Purdy twp.	941	985	1,112
Purdy city	467	437	488
BARRY COUNTY--Con.			
Roaring River twp.	365	504	692
Shell Knob twp.	188	274	388
Sugar Creek twp.	802	1,057	928
Seligman city[5]	387	...	...
Washburn twp.	706	917	880
Wheaton twp.	678	746	834
Wheaton city	341	394	393
White River twp.	242	391	488
BARTON COUNTY	11,113	12,678	14,148
Barton City twp.	300	449	540
Central twp.	539	678	791
Doylesport twp.	325	431	508
Golden City twp.	1,114	1,341	1,452
Golden City	714	839	867
Lamar twp.	931	922	959
Lamar Heights village[6]	113	...	...
Lamar City twp.	3,608	3,233	2,992
Lamar city	3,608	3,233	2,992
Leroy twp.	314	430	626
Milford twp.	356	442	666
Nashville twp.	461	567	666
Newport twp.	305	493	528
North Fork twp.	323	391	539
Ozark twp.	977	1,295	1,531
Burgess town	86	123	164
Liberal city	612	739	771
Mindenmines city (pt.)	91	137	172
Richland twp.	648	886	883
South West twp.	550	670	915
Mindenmines city (pt.)	265	288	378
Union twp.	362	450	552
BATES COUNTY	15,905	17,534	19,531
Charlotte twp.	336	434	565
Deepwater twp.	365	440	541
Deer Creek twp.	1,388	1,219	1,259
Adrian city (pt.)[7]	977	804	778
East Boone twp.	371	431	492
Elkhart twp.	370	363	436
Grand River twp.	257	260	347
Homer twp.	533	696	834
Amoret town	261	255	328
Howard twp.	650	839	928
Hume town	369	474	487
Hudson twp.	317	452	624
Lone Oak twp.	260	353	469
Mingo twp.	225	303	396
Mound twp.	544	578	637
Adrian city (pt.)[7]	105	101	90
Passaic town[7]	84	...	...
Mount Pleasant twp.	4,484	4,208	3,633
Butler city	3,791	3,333	2,958
New Home twp.	276	422	565
Osage twp.	2,105	2,338	2,562
Rich Hill city	1,699	1,820	1,994
Pleasant Gap twp.	431	485	665
Prairie twp.	246	292	412
Papinsville town	29	55	85
Rockville twp.	402	582	554
Rockville city	255	372	336
Shawnee twp.	326	356	392
Spruce twp.	364	420	601
Johnstown town	27	24	30
Summit twp.	318	368	411
Walnut twp.	445	678	1,034
Foster town	153	225	293
Worland town	57	40	115
West Boone twp.	434	416	468
Drexel city (pt.)[7]	93	...	...
Merwin town	76	88	75
West Point twp.	458	601	706
Amsterdam town	118	160	172
BENTON COUNTY	8,737	9,080	11,142
Alexander twp.	445	687	932
Cole twp.	541	665	850
Fristoe twp.	1,048	875	1,154
Lindsey twp.	1,680	1,625	1,870
Warsaw city	1,054	936	957
Tom twp.	540	535	670
Union twp.	557	718	1,101
White twp.	1,744	1,770	2,124
Ionia town	114	120	116
Lincoln city[8]	446	316	379
Williams twp.	2,182	2,205	2,441
Cole Camp city	853	813	753
BOLLINGER COUNTY	9,167	11,019	12,898
Crooked Creek twp.	869	887	1,180
Fillmore twp.	351	507	696
Liberty twp.	1,003	1,399	1,796
Lorance twp.	3,019	3,266	3,296
Glenallen town	113	107	118
Lutesville city	658	694	581
Marble Hill city	497	454	421
BOLLINGER COUNTY--Con.			
Scopus twp.	839	1,047	1,248
Union twp.	843	1,069	1,043
Wayne twp.	1,597	2,003	2,595
Zalma town	141	137	169
Whitewater twp.	646	841	1,044
Sedgewickville town	91	92	100
BOONE COUNTY	55,202	48,432	34,991
Bourbon twp.	1,457	1,489	1,693
Sturgeon town	619	544	571
Cedar twp.	3,561	3,502	4,122
Ashland town	495	416	434
Hartsburg town	158	171	154
Centralia twp.	3,555	2,834	2,351
Centralia city[9]	3,200	2,460	1,996
Columbia twp.	40,369	35,760	21,457
Columbia city (pt.)[9]	35,223	31,969	18,399
Missouri twp.	3,447	1,980	2,236
Columbia city (pt.)[9]	1,427	5	...
Rocheport town	375	376	396
Perché twp.	1,186	1,302	1,418
Harrisburg town	124	117	108
Rocky Fork twp.	1,627	1,565	1,714
Hallsville city[9]	363	225	224
BUCHANAN COUNTY[10]	90,581	96,826	94,067
Agency twp.	625	609	781
Agency town	240	234	361
Bloomington twp.	796	913	1,083
De Kalb town	304	300	314
Center twp.	2,301	1,914	2,042
St. Joseph city (pt.)[10]	1,095	...	...
Crawford twp.	830	911	984
Jackson twp.	290	397	461
Lake twp.[10]	72	83	95
Marion twp.	1,104	1,107	1,241
Easton town	198	173	203
Platte twp.	422	513	576
Rush twp.[10]	1,033	1,200	1,221
Rushville town	253	319	309
Tremont twp.	560	641	700
Washington twp.[10]	81,832	87,658	83,817
St. Joseph city (pt.)[10]	78,578	...	...
Wayne twp.[10]	716	880	1,066
BUTLER COUNTY	34,656	37,707	34,276
Ash Hill twp.	5,032	7,287	6,968
Fisk town[11]	498	542	386
Qulin town	587	426	357
Beaver Dam twp.	1,815	2,116	2,334
Harviell town	177	190	208
Black River twp.	492	666	894
Cane Creek twp.	242	265	385
Coon Island twp.	541	690	667
Epps twp.	555	681	781
Gillis Bluff twp.	1,459	2,048	1,915
Neely twp.	2,055	2,550	2,782
Neelyville town	385	457	280
Poplar Bluff twp.	21,572	20,665	16,057
Poplar Bluff city[11]	15,926	15,064	11,163
St. Francois twp.	893	739	1,493
CALDWELL COUNTY	8,830	9,929	11,629
Breckenridge twp.	941	993	1,261
Breckenridge city	605	617	728
Davis twp.	1,291	1,440	1,637
Braymer city	874	955	975
Fairview twp.	255	316	492
Gomer twp.	435	548	587
Grant twp.	855	1,024	1,140
Polo city	469	549	590
Hamilton twp.	2,185	2,238	2,204
Hamilton city	1,701	1,728	1,655
Kidder twp.	666	726	883
Kidder town	224	222	270
Kingston twp.	593	704	916
Kingston city	311	338	394
Lincoln twp.	579	626	817
Cowgill town	259	241	338
Mirabile twp.	390	485	588
New York twp.	327	442	579
Rockford twp.	313	387	525
CALLAWAY COUNTY	23,858	23,316	23,094
Auxvasse twp.	840	993	1,214
Bourbon twp.	533	560	555
Caldwell twp.	200	200	258
Calwood twp.	573	543	582
Cedar twp.	938	1,001	1,049
New Bloomfield town[12]	359	...	...
Cleveland twp.	402	436	502
Cote Sans Dessein twp.	487	602	880
Fulton twp.	13,029	12,143	10,589
Fulton city[12]	11,131	10,052	8,297

See footnotes at end of table, p. 24.

Table 7.—POPULATION OF COUNTIES, BY MINOR CIVIL DIVISIONS: 1940 TO 1960—Con.

["U" denotes an unincorporated place. For changes in boundaries, etc., between 1940 and 1950, see table 6 for this State in *U. S. Census of Population: 1950*, Vol. I or II. Total population of a place located in 2 or more minor civil divisions appears in table 8. Minor civil division figures for 1950 and 1940 do not necessarily add to county totals]

County and minor civil division	1960	1950	1940
CALLAWAY COUNTY--Con.			
Guthrie twp.	248	257	279
Jackson twp.	1,374	1,259	1,233
Auxvasse city[12]	534	507	490
Liberty twp.	439	423	488
McCredie twp.	578	562	519
Nine Mile Prairie twp.	449	512	664
Round Prairie twp.	308	330	489
St. Aubert twp.	1,142	1,198	1,329
Mokane town	419	477	544
Shamrock twp.	320	414	445
Summit twp.	1,998	1,883	2,019
CAMDEN COUNTY	9,116	7,861	8,971
Adair twp.	761	799	1,017
Climax Springs town	93	151	...
Auglaize twp.	1,608	1,338	1,942
Hillhouse Addition town[13]	144	...	...
Richland city (pt.)[13]	...	...	...
Stoutland town	172	192	244
Jackson twp.	309	418	436
Jasper twp.	446	266	162
Sunrise Beach town[13]	78	...	...
Osage twp.	4,226	3,061	2,915
Camdenton town[13]	1,405	1,142	893
Hurricane Deck town[13]	117	...	...
Linn Creek town	174	162	202
Osage Beach city[13]	741	...	...
Russell twp.	1,212	1,428	1,797
Macks Creek town	123	108	147
Warren twp.	554	551	702
CAPE GIRARDEAU COUNTY	42,020	38,397	37,775
Apple Creek twp.	1,559	1,835	1,964
Appleton town	75	120	119
Oak Ridge town	175	202	185
Byrd twp.	6,354	5,055	4,541
Jackson city[14]	4,875	3,707	3,113
Cape Girardeau twp.	26,449	23,109	21,568
Cape Girardeau city[14]	24,947	21,578	19,426
Hubble twp.	1,357	1,453	1,620
Gordonville town	92	130	154
Whitewater town	169	187	175
Kinder twp.	473	623	746
Liberty twp.	373	459	565
Randol twp.	1,374	1,313	1,513
Shawnee twp.	1,682	1,776	2,339
Pocahontas town	128	130	119
Welch twp.	1,583	1,878	2,059
Delta village[14]	416	453	320
Whitewater twp.	816	896	860
CARROLL COUNTY	13,847	15,589	17,814
Carrollton twp.	4,477	4,332	4,067
Carrollton city (pt.)[15]	3,806	3,675	3,332
Cherry Valley twp.	120	156	227
Combs twp.	392	503	602
Dewitt twp.	499	642	830
Dewitt city	174	254	314
Egypt twp.	1,297	1,536	1,733
Norborne city	965	1,114	1,239
Eugene twp.	514	777	938
Wakenda town	146	255	253
Fairfield twp.	315	336	441
Hill twp.	298	354	377
Hurricane twp.	935	1,038	1,286
Hale city	504	452	562
Leslie twp.	326	409	539
Miami twp.	71	153	245
Moss Creek twp.	325	343	429
Prairie twp.	317	373	416
Ridge twp.	745	837	898
Bosworth city[15]	465	503	505
Rockford twp.	124	166	228
Smith twp.	3	50	145
Stokes Mound twp.	567	665	786
Tina town	199	224	274
Sugartree twp.	109	202	348
Trotter twp.	346	450	599
Van Horn twp.	673	763	928
Bogard town	277	285	334
Wakenda twp.	1,092	1,143	1,235
Carrollton city (pt.)[15]	748	705	738
Washington twp.	302	361	517
CARTER COUNTY	3,973	4,777	6,226
Carter twp.	1,500	1,701	1,926
Van Buren town	575	708	458
Jackson twp.	381	485	618
Johnson twp.	1,417	1,481	1,986
Ellsinore town[16]	311	299	267
Grandin town[16]	259	263	294
Hunter town	105	134	208
Kelly twp.	238	409	689
Pike twp.	437	701	1,007
Fremont town	131	207	208

County and minor civil division	1960	1950	1940
CASS COUNTY	29,702	19,325	19,534
Austin twp.	1,053	1,065	1,141
Archie town	348	300	293
Big Creek twp.	603	593	603
Camp Branch twp.	1,249	1,168	1,315
East Lynne town	243	204	236
Garden City (pt.)	196	149	169
Coldwater twp.	876	805	874
Drexel city (pt.)[17]	558	...	...
Dayton twp.	475	527	566
Dolan twp.	847	798	850
Freeman town	391	309	302
Everett twp.	419	468	528
Grand River twp.	4,648	3,671	3,522
Harrisonville city (pt.)[17]	3,437	...	...
Index twp.	902	954	1,029
Garden City (pt.)	404	441	430
Gunn City town	63	57	59
Mount Pleasant twp.	9,715	1,951	1,581
Belton city[17]	4,897	1,233	971
Peculiar twp.	806	587	718
Harrisonville city (pt.)[17]	73	...	...
Pleasant Hill twp.	3,205	2,596	2,538
Pleasant Hill city	2,689	2,200	2,118
Polk twp.	1,135	980	942
Strasburg town	213	180	153
Raymore twp.	960	683	683
Raymore town	268	208	207
Sherman twp.	646	698	768
Creighton town	228	269	272
Union twp.	784	693	679
Cleveland town	216	163	146
West Dolan twp.	377	351	434
West Line town	88	68	111
West Peculiar twp.	1,002	737	763
Peculiar city[17]	458	267	206
CEDAR COUNTY	9,185	10,663	11,697
Benton twp.	890	1,236	1,502
Jerico Springs city	179	235	254
Box twp.	4,169	4,096	3,973
Eldorado Springs city[18]	2,864	2,618	2,342
Cedar twp.	480	616	794
Jefferson twp.	457	688	891
Linn twp.	1,993	2,270	2,406
Stockton city	838	811	801
Madison twp.	619	897	1,110
Washington twp.	577	860	1,021
CHARITON COUNTY	12,720	14,944	18,084
Bee Branch twp.	647	772	890
Bowling Green twp.	468	570	847
Dalton town	197	237	342
Brunswick twp.	2,384	2,737	2,992
Brunswick city	1,493	1,653	1,749
Chariton twp.	571	680	802
Clark twp.	407	553	616
Cockrell twp.	336	453	652
Cunningham twp.	554	714	916
Sumner town	234	309	338
Keytesville twp.	1,433	1,722	2,187
Keytesville city	644	733	854
Mendon twp.	592	719	807
Mendon town	287	349	350
Missouri twp.	93	200	426
Musselfork twp.	317	458	647
Salisbury twp.	3,011	2,976	3,353
Salisbury city	1,787	1,676	1,759
Salt Creek twp.	366	430	518
Triplett twp.	536	731	937
Triplett town	231	301	340
Wayland twp.	413	562	730
Prairie Hill town	84	124	147
Yellow Creek twp.	592	667	764
Rothville town	138	152	180
CHRISTIAN COUNTY	12,359	12,412	13,538
Bruner twp.	410	540	704
Chadwick twp.	332	358	403
East Benton twp.	228	255	308
Finley twp.	2,561	2,264	2,144
Ozark city[19]	1,536	1,087	961
Garrison twp.	115	205	285
Lead Hill twp.	153	122	187
Linden twp.	1,081	1,094	1,210
Clever city	283	273	291
Linden twp.	455	449	508
Linn twp.	286	372	586
McCracken twp.	361	452	496
North Galloway twp.	865	802	930
Highlandville town	84	46	76
Oldfield twp.	210	206	279
Polk twp.	1,461	1,545	1,564
Billings city	602	597	452
Porter twp.[19]	2,121	1,462	1,391
Nixa city	944	509	370
Seneca twp.	87	152	116

County and minor civil division	1960	1950	1940
CHRISTIAN COUNTY--Con.			
South Galloway twp.	672	753	968
Sparta twp.	771	811	844
Sparta town	272	244	237
West Benton twp.	190	265	297
CLARK COUNTY	8,725	9,003	10,166
Clay twp.	489	543	634
Des Moines twp.	842	762	867
Wayland town	384	350	380
Folker twp.	321	401	532
Grant twp.	249	259	307
Jackson twp.	611	709	808
Jefferson twp.	266	321	353
Lincoln twp.	2,821	2,511	2,602
Kahoka city[20]	2,160	1,847	1,781
Madison twp.	376	358	414
Sweet Home twp.	490	537	620
Revere town	190	180	191
Union twp.	466	543	681
Vernon twp.	524	522	518
Alexandria town	452	465	...
Washington twp.	440	533	734
Wyaconda city (pt.)	31	36	50
Wyaconda twp.	830	1,004	1,096
Luray town	154	184	202
Wyaconda city (pt.)	371	447	467
CLAY COUNTY	87,474	45,221	30,417
Fishing River twp.	8,825	8,062	7,277
Excelsior Springs city (pt.)[21]	6,293	5,805	4,821
Missouri City[21]	404	314	323
Mosby city[21]	293	213	218
Prathersville village[21]	148	...	...
Gallatin twp.	60,438	24,892	12,332
Avondale city	663	532	435
Birmingham town	201	236	160
Claycomo village	1,423	808	...
East Kansas City town	219	206	188
Gladstone city[21]	14,502	...	...
Kansas City (pt.)[21]	35,168	13,797	...
North Kansas City town	5,657	3,886	2,688
Oaks village[21]	159	...	...
Oakview village[21]	543	...	...
Oakwood village[21]	159	...	...
Oakwood Manor village[21]	178	...	...
Oakwood Park village[21]	132	...	...
Kearney twp.	1,906	1,611	1,783
Holt town (pt.)	230	232	262
Kearney city	678	570	543
Liberty twp.	12,265	7,436	6,034
Glenaire village[21]	341	...	...
Liberty city[21]	8,909	4,709	3,598
Pleasant Valley village[21]	1,109	...	...
Platte twp.	3,084	2,401	2,276
Smithville town[21]	1,254	947	772
Washington twp.	956	819	715
Excelsior Springs city (pt.)[21]	125	47	43
Lawson city (pt.)[21]	5	...	...
CLINTON COUNTY	11,588	11,726	13,261
Atchison twp.	810	759	933
Gower city[22]	406	350	386
Clinton twp.	279	348	362
Concord twp.	2,295	2,277	2,663
Plattsburg city	1,663	1,655	1,915
Hardin twp.	700	688	767
Grayson town	44	64	51
Trimble town	185	141	126
Jackson twp.	540	519	631
Holt town (pt.)	51	38	58
Lafayette twp.	606	657	840
Lathrop twp.	1,651	1,630	2,041
Lathrop city	1,006	888	1,049
Turney town	144	152	175
Platte twp.	545	639	673
Shoal twp.	4,162	4,209	4,351
Cameron city (pt.)[22]	3,480	3,446	3,512
COLE COUNTY	40,761	35,464	34,912
Clark twp.	1,560	1,592	1,799
Eugene town	151	180	232
Henley town	73	64	87
Jefferson twp.	32,490	27,505	27,233
Jefferson City	28,228	25,099	24,268
Liberty twp.	1,976	1,888	1,323
Marion twp.	1,565	1,566	1,557
Centertown town	190	246	271
Moreau twp.	1,600	1,519	1,618
Lohman town	128	123	100
Russellville city[23]	442	336	319
Osage twp.	1,570	1,394	1,382

See footnotes at end of table, p. 24.

Table 7.—POPULATION OF COUNTIES, BY MINOR CIVIL DIVISIONS: 1940 TO 1960—Con.

["U" denotes an unincorporated place. For changes in boundaries, etc., between 1940 and 1950, see table 6 for this State in *U. S. Census of Population: 1950*, Vol. I or II. Total population of a place located in 2 or more minor civil divisions appears in table 8. Minor civil division figures for 1950 and 1940 do not necessarily add to county totals]

County and minor civil division	1960	1950	1940
COOPER COUNTY	15,448	16,608	18,075
Blackwater twp	520	632	850
Blackwater town	284	313	389
Boonville twp	7,914	7,679	7,090
Boonville city	7,090	6,686	6,089
Clark Fork twp	567	800	892
Clear Creek twp	592	635	772
Pleasant Green town	14	24	39
Kelly twp	1,006	1,262	1,516
Bunceton city	468	556	648
Lamine twp	414	501	628
Lebanon twp	427	481	635
North Moniteau twp	220	326	434
Otterville twp	819	875	932
Otterville city[24]	416	414	430
Palestine twp	557	634	714
Pilot Grove twp	1,188	1,232	1,418
Pilot Grove city	680	635	748
Prairie Home twp	485	578	763
Prairie Home city[24]	213	208	251
Saline twp	505	658	1,031
Wooldridge town	100	137	178
South Moniteau twp	234	315	400
CRAWFORD COUNTY	12,647	11,615	12,693
Benton twp	2,845	2,214	2,009
Cuba city[25]	1,672	1,301	1,033
Boone twp.[25]	2,569	1,904	1,501
Bourbon city[25]	779	543	360
Sullivan city (pt.)	656	381	181
Courtois twp	940	796	1,318
Knobview twp	467	528	524
Liberty twp	840	949	1,272
Leasburg town	176	178	173
Meramec twp	2,426	2,210	2,297
Steelville city	1,127	1,157	1,013
Oak Hill twp	776	865	937
Osage twp	1,062	1,180	1,730
Cherryville town	39	25	36
Dillard town	44	51	43
Union twp	722	969	1,105
DADE COUNTY	7,577	9,324	11,248
Cedar twp	436	577	784
Center twp	1,746	1,887	2,165
Greenfield city	1,172	1,213	1,353
Ernest twp	142	243	275
Grant twp	326	418	588
Lockwood twp	1,227	1,228	1,296
Lockwood city	835	791	841
Marion twp	253	314	351
North twp	321	465	549
North Morgan twp	181	264	395
Pilgrim twp	170	187	284
Polk twp	492	579	764
Rock Prairie twp	705	905	965
Everton city	261	306	368
Sac twp	355	700	854
Smith twp	261	302	373
South twp	261	332	425
South Morgan twp	318	474	625
Dadeville city	142	208	248
Washington twp	383	449	555
South Greenfield town	179	186	210
DALLAS COUNTY	9,314	10,392	11,523
Grant twp	870	936	1,007
Jackson twp	1,082	1,141	1,297
Jasper twp	687	935	1,229
Lincoln twp	684	815	956
Urbana village	348	359	...
Miller twp	256	403	627
North Benton twp	2,198	2,116	2,014
Buffalo city (pt.)[26]	1,109	904	615
Sheridan twp	555	610	675
Sherman twp	364	530	641
South Benton twp	1,192	1,248	1,291
Buffalo city (pt.)[26]	368	309	305
Washington twp	649	756	730
Wilson twp	777	902	1,056
DAVIESS COUNTY	9,502	11,180	13,398
Benton twp	1,166	1,405	1,671
Pattonsburg city	753	883	1,017
Colfax twp	583	745	918
Winston town	236	278	381
Grand River twp	635	722	938
Jameson town	177	185	223
Harrison twp	151	166	257
Jackson twp	625	710	925
Lock Springs town	117	137	191
Jamesport twp	1,017	1,155	1,252
Jamesport city	622	720	761
Jefferson twp	388	522	682
Altamont town (pt.)	...	9	7
DAVIESS COUNTY--Con.			
Liberty twp	575	679	897
Altamont town (pt.)	190	169	267
Lincoln twp	262	382	495
Marion twp	399	529	734
Monroe twp	302	368	495
Salem twp	564	670	718
Coffey town[27]	190	253	245
Sheridan twp	406	466	549
Union twp	2,098	2,217	2,322
Gallatin city[27]	1,658	1,634	1,642
Washington twp	331	444	545
DE KALB COUNTY	7,226	8,047	9,751
Adams twp	557	744	890
Weatherby town	450	156	208
Camden twp	1,505	1,650	1,871
Amity town	111	128	172
Maysville city	942	973	1,026
Colfax twp	738	766	911
Osborn town	274	237	315
Dallas twp	363	512	751
Grand River twp	688	749	793
Cameron city (pt.)[28]	194	124	103
Grant twp	530	644	834
Polk twp	909	986	1,250
Union Star town	392	373	411
Sherman twp	587	681	855
Oak village[28]	16	...	...
Washington twp	1,349	1,315	1,596
Clarksdale town	242	282	307
Stewartsville city	466	414	478
DENT COUNTY	10,445	10,936	11,763
Current twp	389	569	643
Franklin twp	652	781	973
Gladden twp	408	468	700
Linn twp	137	198	273
Meramec twp	183	236	345
Norman twp	340	412	471
Osage twp	414	446	741
Short Bend twp	350	368	465
Sinking twp	340	426	561
Spring Creek twp	5,732	5,245	4,579
Salem city[29]	3,870	3,611	3,151
Texas twp	502	555	566
Watkins twp	998	1,232	1,446
DOUGLAS COUNTY	9,653	12,638	15,600
Benton twp	2,642	3,000	2,681
Ava city[30]	1,581	1,611	1,393
Boone twp	393	545	804
Brown twp	178	244	328
Brush Creek twp	364	473	613
Bryan twp	278	373	437
Buchanan twp	195	305	396
Campbell twp	397	544	681
Cass twp	290	394	532
Champion twp	223	431	567
Clay twp	212	343	427
Clinton twp	217	291	280
Findley twp	447	531	716
Jackson twp	262	397	655
Lincoln twp	330	429	615
McKinley twp	214	255	415
McMurtrey twp	311	420	526
Miller twp	414	496	716
Richland twp	322	393	555
Spencer twp	270	436	606
Spring Creek twp	513	684	886
Walls twp	448	603	816
Washington twp	477	674	828
Wood twp	256	377	520
DUNKLIN COUNTY	39,139	45,329	44,957
Buffalo twp	2,321	3,015	3,612
Cardwell city	816	952	913
Clay twp	4,231	6,127	6,840
Hornersville city[31]	752	875	964
Rives town	134	166	...
Cotton Hill twp	6,199	6,068	4,985
Malden city[31]	5,007	3,396	2,673
Freeborn twp	2,129	2,276	2,100
Clarkton city	1,049	1,004	733
Holcomb twp	1,876	2,626	2,921
Gibson town	100	117	144
Holcomb city	436	505	388
White Oak town	64	91	136
Independence twp	13,256	14,436	13,241
Kennett city[31]	9,098	8,685	6,335
Salem twp	4,628	5,683	6,220
Arbyrd city	667	679	489
Hollywood town	104	79	140
Senath city	1,369	1,528	1,261
Union twp	4,499	5,098	5,038
Campbell city[31]	1,964	1,931	1,786
FRANKLIN COUNTY	44,566	36,046	33,868
Boeuf twp	1,524	1,557	1,815
Berger city	187	210	213
Boles twp	6,568	4,754	4,222
Pacific city (pt.)	2,795	1,964	1,666
Boone twp	2,774	2,537	2,749
Gerald town	474	429	371
Leslie town	104	114	130
Calvey twp	1,372	996	943
Central twp	6,278	4,782	4,037
Parkway village[32]	222	...	...
Piney Park town	97	21	...
St. Clair town	2,711	1,779	1,410
Lyon twp	1,723	1,832	1,916
Meramec twp	4,914	3,902	3,637
Sullivan city (pt.)	3,442	2,638	2,336
New Haven twp	1,223	1,009	1,002
New Haven city	1,223	1,009	1,002
Prairie twp	1,435	1,170	1,255
St. Johns twp.[32]	2,377	1,798	1,564
Union twp	6,417	4,859	3,972
Union city[32]	3,937	2,917	2,125
Washington twp.[32]	7,961	6,850	6,756
Washington city[32]	7,961	6,850	6,756
GASCONADE COUNTY	12,195	12,342	12,414
Boeuf twp	754	826	881
Boulware twp	580	732	910
Bourbois twp	385	426	548
Brush Creek twp	406	501	578
Canaan twp	3,706	3,362	2,821
Owensville city[33]	2,379	1,946	1,439
Rosebud city	288	254	193
Clay twp	1,485	1,436	1,424
Bland city	654	596	565
Richland twp	1,057	1,279	1,508
Gasconade city[33]	333	448	494
Morrison town	232	291	271
Roark twp	3,552	3,420	3,317
Hermann city	2,536	2,523	2,308
Third Creek twp	270	360	427
GENTRY COUNTY	8,793	11,036	13,359
Athens twp	2,413	2,852	3,139
Albany city	1,662	1,850	2,010
Bogle twp	408	612	795
Gentry town	98	159	196
Cooper twp	2,262	2,718	3,311
Darlington town	169	217	274
Stanberry city	1,409	1,651	1,893
Howard twp	308	484	736
Huggins twp	313	418	557
Jackson twp	1,699	1,907	2,084
Ford City town	63	59	67
King City	1,009	1,031	1,103
Miller twp	980	1,498	1,958
McFall city	206	255	393
Wilson twp	410	547	779
GREENE COUNTY	126,276	104,823	90,541
Boone twp	1,614	1,782	1,883
Ash Grove city	886	970	1,101
Brookline twp	776	713	716
Campbell twp	52,851	37,579	30,800
Springfield city (pt.)[34]	49,135	30,715	26,830
Cass twp	662	785	878
Center twp	2,072	1,938	2,071
Clay twp	3,186	1,550	1,400
Springfield city (pt.)[34]	721	...	...
Franklin twp	2,122	1,849	1,856
Jackson twp	2,400	2,053	2,410
Murray twp	843	792	900
Willard city[34]	357	...	...
North Campbell twp	50,560	47,923	39,714
Springfield city (pt.)[34]	45,644	36,016	34,408
Pond Creek twp	407	433	544
Republic twp	2,058	1,651	1,478
Republic city[34]	1,519	965	790
Robberson twp	1,992	1,748	1,669
Taylor twp	959	954	1,020
Walnut Grove twp	915	1,055	1,175
Walnut Grove city[34]	373	347	310
Washington twp	879	815	895
Wilson twp	1,980	1,203	1,132
Springfield city (pt.)[34]	365	...	...
GRUNDY COUNTY	12,220	13,220	15,716
Franklin twp	754	947	1,112
Spickardsville city	450	517	587
Harrison twp	214	243	327
Jackson twp	236	299	410
Jefferson twp	444	532	689
Liberty twp	719	818	997
Galt city	373	409	525
Lincoln twp	603	730	876
Tindall town	94	102	125

See footnotes at end of table, p. 24.

Table 7.—POPULATION OF COUNTIES, BY MINOR CIVIL DIVISIONS: 1940 TO 1960—Con.

["U" denotes an unincorporated place. For changes in boundaries, etc., between 1940 and 1950, see table 6 for this State in *U. S. Census of Population: 1950*, Vol. I or II. Total population of a place located in 2 or more minor civil divisions appears in table 8. Minor civil division figures for 1950 and 1940 do not necessarily add to county totals]

County and minor civil division	1960	1950	1940
GRUNDY COUNTY--Con.			
Madison twp.	397	480	658
Marion twp.	447	545	648
Dunlap village[35]	50	...	...
Myers twp.	312	390	426
Taylor twp.	288	349	475
Brimson town	107	139	193
Trenton twp.	6,916	6,809	7,811
Trenton city[35]	6,262	6,157	7,046
Washington twp.	180	218	245
Wilson twp.	710	860	1,042
Laredo city	370	426	544
HARRISON COUNTY	11,603	14,107	16,525
Adams twp.[36]	313	378	484
Bethany twp.	3,343	3,469	3,362
Bethany city	2,771	2,714	2,682
Butler twp.	264	75	501
Clay twp.	281	456	616
Colfax twp.	603	832	935
Blythedale town	179	238	266
Eagleville town (pt.)	23	15	27
Cypress twp.	269	384	443
Dallas twp.	368	462	595
Martinsville town	79	90	119
Fox Creek twp.	248	345	445
Grant twp.	634	772	961
Ridgeway city (pt.)	366	436	516
Hamilton twp.	248	395	534
Jefferson twp.	311	421	558
Lincoln twp.	277	379	504
Madison twp.	851	1,008	1,247
Cainesville city	495	618	765
Marion twp.	627	900	746
Eagleville town (pt.)	121	195	91
Ridgeway city (pt.)	104	124	159
Sherman twp.	304	376	401
Sugar Creek twp.	729	1,064	1,271
Gilman city	379	450	555
Melbourne town	70	102	144
Trail Creek twp.	511	629	712
Mount Moriah town	225	260	276
Union twp.	507	554	739
Eagleville town (pt.)	197	150	235
Washington twp.	258	354	463
White Oak twp.	657	854	1,008
New Hampton city	289	375	412
HENRY COUNTY	19,226	20,043	22,313
Bear Creek twp.	316	393	515
Bethlehem twp.	472	558	671
Big Creek twp.	363	390	556
Bogard twp.	607	677	746
Blairstown city[37]	177	199	214
Urich city (pt.)[37]	8	...	...
Clinton twp.	7,296	6,712	6,747
Clinton city (pt.)[37]	6,836	6,052	6,032
Davis twp.	368	450	567
Deepwater twp.	984	1,059	1,068
Montrose city	526	518	487
Deer Creek twp.	407	455	554
Fairview twp.	1,049	1,299	1,638
Deepwater city	712	885	956
Fields Creek twp.	404	441	500
Clinton city (pt.)[37]	89	23	9
Honey Creek twp.	244	307	381
Leesville twp.	589	750	933
Osage twp.	475	616	815
Brownington town	130	179	261
Shawnee twp.	344	448	545
Springfield twp.	311	418	525
Tebo twp.	736	961	1,188
Calhoun city	374	463	521
Walker twp.	340	453	555
White Oak twp.	704	704	839
Urich city (pt.)	400	...	...
Windsor twp.	3,217	2,952	2,970
Windsor city	2,714	2,429	2,373
HICKORY COUNTY	4,516	5,387	6,506
Center twp.	703	552	672
Hermitage city[38]	328	204	...
Cross Timbers twp.	446	485	646
Cross Timbers town	186	179	...
Green twp.	436	625	764
Jordan twp.	207	243	279
Montgomery twp.	308	374	514
Stark twp.	596	656	879
Preston town	117	109	...
Tyler twp.	360	540	680
Weaubleau twp.	714	964	1,060
Weaubleau town	349	432	439
Wheatland twp.	746	948	1,012
Wheatland town	305	299	269
HOLT COUNTY[39]	7,885	9,833	12,476
Benton twp.	1,787	2,045	2,391
Mound City[39]	1,249	1,412	1,606
Bigelow twp.	273	349	538
Bigelow town	100	132	143
Clay twp.	793	983	1,175
Maitland city	427	456	539
Forbes twp.[39]	331	412	747
Forest twp.[39]	678	901	1,072
Forest City	435	484	548
Hickory twp.	478	565	652
Lewis twp.[39]	1,366	1,535	1,843
Oregon city	887	870	978
Liberty twp.	429	608	621
Lincoln twp.	264	433	666
Corning town	128	184	269
Minton twp.	217	402	779
Fortescue town	78	117	175
Nodaway twp.	325	451	492
Union twp.	944	1,149	1,500
Craig city[39]	488	578	718
HOWARD COUNTY	10,859	11,857	13,026
Bonne Femme twp.	363	434	557
Boons Lick twp.	534	703	963
Burton twp.	246	323	421
Chariton twp.	1,984	2,388	2,739
Glasgow city	1,200	1,440	1,490
Franklin twp.	2,206	2,266	2,478
Franklin town	355	324	325
New Franklin city	1,096	1,060	1,144
Moniteau twp.	619	747	1,077
Prairie twp.	950	1,064	1,255
Armstrong city	387	424	468
Roanoke town (pt.)	28	54	54
Richmond twp.	3,957	3,932	3,536
Fayette city[40]	3,294	3,144	2,608
HOWELL COUNTY	22,027	22,725	22,270
Benton twp.	1,298	1,636	1,902
Chapel twp.	339	519	594
Dry Creek twp.	774	951	912
Goldsberry twp.	2,413	2,247	1,866
Mountain View town	936	892	725
Howell twp.	9,931	8,947	7,908
Brandsville city	128	204	224
West Plains city[41]	5,836	4,918	4,026
Hutton Valley twp.	593	706	833
Myatt twp.	529	727	798
Siloam Springs twp.	388	504	627
Sisson twp.	936	1,176	1,325
South Fork twp.	499	640	703
Spring Creek twp.	943	1,130	1,316
Willow Springs twp.	3,384	3,542	3,486
Willow Springs city	1,913	1,914	1,530
IRON COUNTY	8,041	9,458	10,440
Arcadia twp.	4,035	4,114	3,803
Arcadia town	489	414	346
Ironton city[42]	1,310	1,148	1,083
Pilot Knob city[42]	524	582	...
Dent twp.	1,013	675	1,002
Viburnum town[42]	590	...	...
Iron twp.	1,142	1,408	1,356
Kaolin twp.	...	515	812
Liberty twp.	468	637	720
Union twp.	1,383	2,109	2,747
Annapolis town	334	490	390
Des Arc town	275	376	399
JACKSON COUNTY	622,732	541,035	477,828
Blue twp.[43]	90,890	61,027	46,160
Independence city (pt.)[43]	60,463	...	...
Sugar Creek city[43]	2,663	1,858	1,638
Brooking twp.[43]	28,418	8,942	5,129
Independence city (pt.)[43]	1,865	...	...
Raytown city[43]	17,083	...	...
Fort Osage twp.	3,390	2,677	2,575
Buckner city[43]	1,198	639	571
Levasy town	140	139	126
Sibley town[43]	177	...	...
Kaw twp.[43]	440,371	442,825	399,178
Kansas City (pt.)[43]	440,371	442,825	399,178
Prairie twp.	12,557	6,678	6,214
Greenwood city[43]	488	...	...
Lake Lotawana (U) (pt.)	417	...	...
Lees Summit city[43]	8,267	2,554	2,263
Unity village[43]	153	...	...
Sni-A-Bar twp.	8,928	5,872	4,863
Blue Springs city[43]	2,555	1,068	788
Grain Valley town[43]	552	348	362
Oak Grove city[43]	1,100	761	680
Van Buren twp.	3,112	2,124	1,713
Lake Lotawana (U) (pt.)	1,082	...	...
Washington twp.[43]	35,066	10,890	11,996
Grandview city[43]	6,027	1,556	596
JASPER COUNTY	78,863	79,106	78,705
Duval twp.	534	602	740
Neck City (pt.)	17	32	29
Galena twp.	36,875	37,802	36,857
Airport Drive village (pt.)	218	...	...
Iron Gates village[44]	312	...	...
Joplin city (pt.)	34,400	35,498	34,685
Jackson twp.	2,017	1,539	1,546
Carthage city (pt.)[44]	472	134	...
Jasper twp.	647	725	880
Asbury town	186	210	252
Joplin twp.	14,229	13,209	12,688
Airport Drive village (pt.)[44]	74	...	...
Carterville city (pt.)	1,413	1,506	1,530
Duenweg city[44]	529	...	...
Duquesne village[44]	699	...	...
Joplin city (pt.)[44]	2,913	1,877	1,530
Oakland Park village[44]	139	...	...
Webb City	6,740	6,919	7,033
Lincoln twp.	386	418	525
McDonald twp.	833	938	988
Avilla town	135	142	178
Madison twp.	1,133	1,147	1,159
Marion twp.	12,649	12,794	12,485
Carthage city (pt.)[44]	10,792	11,054	10,585
Mineral twp.	2,418	2,649	2,829
Alba city	336	352	318
Carterville city (pt.)	30	46	52
Neck City (pt.)	93	85	329
Oronogo city	513	519	593
Purcell city	265	334	204
Preston twp.	1,279	1,386	1,525
Jasper city[44]	746	776	804
Sarcoxie twp.	2,161	2,274	2,555
Larussell city	129	82	161
Reeds town	185	136	162
Sarcoxie city[44]	1,056	1,042	1,057
Sheridan twp.	474	510	535
Twin Groves twp.	2,247	2,040	2,166
Carl Junction city[44]	1,220	1,006	1,039
Waco town	143	177	237
Union twp.	981	1,073	1,227
JEFFERSON COUNTY	66,377	38,007	32,023
Big River twp.	1,837	1,272	1,339
Central twp.	3,261	1,833	1,377
Hillsboro town	457	390	256
Joachim twp.	18,080	14,239	12,839
Crystal City[45]	3,678	3,499	3,417
Festus city[45]	7,021	5,199	4,620
Herculaneum (U)	1,767	1,603	...
Pevely city[45]	416	416	311
Meramec twp.	8,690	4,042	2,681
Parkdale town[45]	198	...	...
Plattin twp.	3,260	1,844	1,653
Rock twp.	21,801	6,673	4,801
Kimmswick town	303	207	172
Valle twp.	9,448	8,104	7,333
De Soto city	5,804	5,357	5,121
JOHNSON COUNTY	28,981	20,716	21,617
Centerview twp.	897	928	1,038
Centerview town	208	179	198
Chilhowee twp.	1,060	1,080	1,343
Chilhowee town	339	335	415
Columbus twp.	522	511	585
Grover twp.	511	605	734
Hazel Hill twp.	546	654	724
Jackson twp.	998	983	1,045
Jefferson twp.	516	670	795
Kingsville twp.	794	713	750
Kingsville city[46]	225	207	212
Madison twp.	2,485	2,291	2,354
Holden city	1,951	1,765	1,818
Montserrat twp.	465	508	663
Post Oak twp.	1,119	1,258	1,478
Leeton city	371	372	436
Rose Hill twp.	785	844	1,046
La Tour town	68	80	101
Simpson twp.	526	605	728
Warrensburg twp.	11,239	7,930	7,018
Warrensburg city[46]	9,689	6,857	5,868
Washington twp.	6,518	1,136	1,316
Knob Noster city	2,292	585	640
KNOX COUNTY	6,558	7,617	8,878
Dee Ridge twp.	194	256	333
Benton twp.	277	329	437
Bourbon twp.	350	387	480
Center twp.	1,457	1,607	1,637
Edina city	1,457	1,607	1,637
Colony twp.	343	370	445
Fabius twp.	387	482	625
Newark town	116	156	187
Greensburg twp.	714	795	906
Baring town	213	274	259

See footnotes at end table, p. 24.

Table 7.—POPULATION OF COUNTIES, BY MINOR CIVIL DIVISIONS: 1940 TO 1960—Con.

["U" denotes an unincorporated place. For changes in boundaries, etc., between 1940 and 1950, see table 6 for this State in *U. S. Census of Population: 1950*, Vol. I or II. Total population of a place located in 2 or more minor civil divisions appears in table 8. Minor civil division figures for 1950 and 1940 do not necessarily add to county totals]

County and minor civil division	1960	1950	1940
KNOX COUNTY--Con.			
Jeddo twp.	178	221	283
Liberty twp.	379	434	471
Lyon twp.	677	877	977
Hurdland town	205	268	311
Myrtle twp.	607	702	868
Knox City[47]	330	362	419
Salt River twp.	560	663	790
Novelty town	176	188	207
Shelton twp.	435	494	626
LACLEDE COUNTY	18,991	19,010	18,718
Auglaize twp.	797	891	985
Sleeper village	111	131	101
Eldridge twp.	492	656	832
Franklin twp.	842	976	1,211
Gasconade twp.	878	1,006	1,418
Hooker twp.	418	555	753
Lebanon twp.	10,642	9,390	7,089
Lebanon city[48]	8,220	6,808	5,025
Mayfield twp.	271	324	352
Richland city (pt.)[48]	...	...	...
Osage twp.	911	1,006	1,200
Phillipsburg twp.	778	977	...
Phillipsburg town	142	170	194
Smith twp.	450	464	601
Spring Hollow twp.	629	749	718
Union twp.	838	935	1,982
Conway city	500	514	516
Washington twp.	1,045	1,081	1,383
Morgan town	69	55	76
LAFAYETTE COUNTY	25,274	25,272	27,856
Clay twp.	2,911	2,964	3,219
Bates City town (pt.)	101	81	103
Napoleon town	215	143	132
Odessa city (pt.)	452	501	532
Wellington city	651	649	656
Davis twp.	4,041	4,107	4,313
Higginsville city (pt.)[49]	2,973	2,874	2,917
Dover twp.	2,771	2,624	3,222
Corder city[49]	506	541	630
Dover town	172	173	233
Higginsville city (pt.)[49]	1,030	554	616
Freedom twp.	2,872	2,770	2,889
Aullville town	90	123	178
Concordia city[49]	1,471	1,218	1,077
Emma village (pt.)[49]	62	...	...
Lexington twp.	6,574	6,760	7,519
Green Acres village[49]	154	...	...
Lexington city[49]	4,845	5,074	5,341
Middleton twp.	1,873	1,981	2,253
Alma city	390	357	366
Waverly town	837	809	876
Sni-A-Bar twp.	2,474	2,229	2,208
Bates City town (pt.)	9	6	...
Odessa city (pt.)	1,541	1,427	1,332
Washington twp.	1,758	1,837	2,233
Mayview town[49]	270	268	325
Odessa city (pt.)	41	41	27
LAWRENCE COUNTY	23,260	23,420	24,637
Aurora twp.	5,910	5,269	5,164
Aurora city[50]	4,683	4,153	4,056
Buck Prairie twp.	2,258	2,394	2,460
Marionville city	1,251	1,167	1,127
Freistatt twp.	479	512	522
Freistatt town[50]	172	135	132
Green twp.	364	577	660
Hoberg twp.	419	487	444
Hoberg town	75	90	83
Lincoln twp.	1,345	1,479	1,491
Miller city	601	615	519
Mount Pleasant twp.	670	718	864
Mount Vernon twp.	4,329	3,852	4,393
Mount Vernon city[50]	2,381	2,057	1,982
Ozark twp.	996	1,248	1,509
Halltown town	86	99	168
Pierce twp.	3,247	3,046	2,783
Monett city (pt.)[50]	1,244	740	576
Pierce City	1,006	1,156	1,208
Red Oak twp.	457	602	715
Spring River twp.	1,200	1,210	1,320
Verona town	401	396	405
Turnback twp.	698	878	1,116
Vineyard twp.	888	1,148	1,196
Bowers Mill town	39	29	59
Stotts City[50]	221	285	268
LEWIS COUNTY	10,984	10,733	11,490
Canton twp.	3,109	3,048	2,799
Canton city[51]	2,562	2,490	2,125
Dickerson twp.	694	746	944
Monticello town	159	154	198
Highland twp.	1,313	1,253	1,287
Ewing town	324	316	309
LEWIS COUNTY--Con.			
La Belle twp.	1,928	1,856	1,979
La Belle city	866	840	833
Lewistown town	454	415	415
New Court village[51]	19	...	...
Lyon twp.	518	555	734
Reddish twp.	569	660	811
Salem twp.	527	551	654
Union twp.	2,326	2,064	2,282
La Grange city	1,347	1,106	1,222
LINCOLN COUNTY	14,783	13,478	14,395
Bedford twp.	3,036	2,686	2,436
Troy city	1,779	1,738	1,493
Burr Oak twp.	854	737	832
Foley town	183	203	197
Clark twp.	1,233	1,207	1,237
Moscow Mills town	360	350	347
Hawk Point twp.	909	768	871
Hawk Point town	270	254	279
Hurricane twp.	2,641	2,633	2,870
Elsberry city	1,491	1,565	1,548
Millwood twp.	627	560	702
Monroe twp.	2,892	2,251	2,375
Old Monroe town	290	268	272
Winfield city[52]	564	474	484
Nineveh twp.	413	427	504
Prairie twp.	189	257	307
Snow Hill twp.	412	340	524
Union twp.	1,257	1,210	1,279
Silex town	176	188	240
Whiteside town	122	93	122
Waverly twp.	320	402	458
LINN COUNTY	16,815	18,865	21,416
Baker twp.	396	537	689
Benton twp.	822	994	1,218
Browning city (pt.)	311	373	409
Purdin town	207	255	303
Brookfield twp.	6,305	6,436	6,915
Brookfield city	5,694	5,810	6,174
Bucklin twp.	1,089	1,344	1,471
Bucklin city	639	783	842
Clay twp.	454	560	673
Enterprise twp.	214	245	323
Grantsville twp.	358	449	554
Jackson twp.	475	599	804
Jefferson twp.	971	1,136	1,339
Laclede city	428	544	642
Locust Creek twp.	917	1,073	1,428
Linneus city	471	513	704
Marceline twp.	3,214	3,595	3,646
Marceline city[53]	2,872	3,172	3,206
North Salem twp.	326	460	651
Parson Creek twp.	936	979	1,182
Meadville city	447	446	509
Yellow Creek twp.	338	458	523
LIVINGSTON COUNTY	15,771	16,532	18,000
Blue Mound twp.	593	693	887
Chillicothe twp.	9,725	9,331	8,810
Chillicothe city (pt.)[54]	9,012	8,501	7,722
Cream Ridge twp.	774	840	1,138
Chula city[54]	285	314	439
Fairview twp.	508	614	751
Grand River twp.	417	543	751
Green twp.	400	487	582
Jackson twp.	544	792	1,044
Medicine twp.	244	276	391
Monroe twp.	535	622	725
Ludlow town	235	260	265
Mooresville twp.	412	508	604
Mooresville town	117	134	170
Rich Hill twp.	720	743	984
Chillicothe city (pt.)	224	193	290
Sampsell twp.	329	422	564
Wheeling twp.	570	661	769
Wheeling village[54]	302	...	...
McDONALD COUNTY	11,798	14,144	15,749
Anderson twp.	2,088	2,384	2,282
Anderson city[55]	992	1,073	938
Buffalo twp.	614	874	1,014
Center twp.	338	450	617
Cyclone twp.	122	262	379
Elk Horn twp.	804	994	1,154
Elk River twp.	1,502	1,613	1,410
Noel town	736	685	515
Spring Valley village[55]	43	...	...
Erie twp.	1,379	1,264	1,912
Goodman Heights village[55]	Δ822	...	...
Goodman town	540	477	321
McMillen twp.	860	1,071	1,302
Mountain twp.	261	428	547
Pineville twp.	1,782	2,064	2,177
Lanagan town	357	368	340
Pineville town	454	464	524
McDONALD COUNTY--Con.			
Prairie twp.	893	1,180	1,234
South West City town	504	595	525
Richwood twp.	566	786	874
Rocky Comfort town	151	230	284
White Rock twp.	589	774	847
MACON COUNTY	16,473	18,332	21,396
Bevier twp.	1,412	1,604	2,011
Bevier city	781	838	1,105
Callao twp.	664	780	885
Callao city	329	370	398
Chariton twp.	386	554	775
College Mound town	43	89	84
Drake twp.	166	244	368
Eagle twp.	404	420	545
Easley twp.	439	536	662
Elmer town (pt.)	42	56	...
Gifford town	14	16	25
South Gifford town	93	128	163
Hudson twp.	5,377	5,051	4,979
Macon city[56]	4,547	4,152	4,206
Independence twp.	280	403	545
Jackson twp.	269	326	455
Johnston twp.	128	163	204
La Plata twp.	1,772	1,783	1,919
La Plata city	1,365	1,331	1,421
Liberty twp.	335	390	450
Lingo twp.	747	841	996
New Cambria town	270	295	318
Lyda twp.	718	808	973
Atlanta city	386	438	507
Middle Fork twp.	311	468	532
Morrow twp.	203	267	413
Narrows twp.	379	558	769
Richland twp.	278	401	469
Round Grove twp.	387	410	512
Russell twp.	230	350	421
Ten Mile twp.	401	415	523
Valley twp.	314	379	551
Walnut Creek twp.	520	639	755
Elmer town (pt.)	224	239	238
Ethel town (pt.)	38	56	74
White twp.	353	542	684
Ethel town (pt.)	111	170	243
MADISON COUNTY	9,366	10,380	9,656
Big Creek twp.	213	292	372
Castor twp.	509	708	673
Central twp.	403	486	455
Liberty twp.	243	393	569
Marquand twp.	800	970	1,019
Marquand town	392	369	403
Mine La Motte twp.	243	314	320
Polk twp.	300	848	969
St. Francois twp.	676	336	394
St. Michael twp.	5,677	5,658	4,458
Cobalt City village[57]	434	...	...
Fredericktown city[57]	3,484	3,696	3,414
Junction City village[57]	260	...	...
Twelvemile twp.	302	375	427
MARIES COUNTY	7,282	7,423	8,638
Boone twp.	710	729	1,065
Dry Creek twp.	552	541	674
Jackson twp.	1,862	1,798	1,981
Vienna town	536	471	433
Jefferson twp.	2,213	2,145	2,108
Belle town	1,016	906	621
Johnson twp.	906	1,032	1,217
Miller twp.	841	901	1,112
Spring Creek twp.	198	277	481
MARION COUNTY	29,522	29,765	31,576
Fabius twp.	1,086	1,112	1,245
Liberty twp.	3,646	3,272	3,238
Palmyra city[58]	2,933	2,295	2,285
Mason twp.	20,840	21,383	22,477
Hannibal city (pt.)[58]	19,943	20,386	20,865
Miller twp.	733	652	770
Round Grove twp.	861	790	950
South River twp.	353	411	473
Union twp.	783	821	997
Warren twp.	1,220	1,324	1,426
Monroe City (pt.)[58]	235	197	138
MERCER COUNTY	5,750	7,235	8,766
Harrison twp.	337	457	639
Lindley twp.	491	653	805
Madison twp.	351	533	702
Modena town[59]	66	95	95
Marion twp.	945	1,067	1,280
Mercer town	368	377	430
South Lineville town	76	92	82
Medicine twp.	370	570	704

Δ The revised population total for Goodman Heights is 17. The figure in the table includes population for an area which is misclassified as inside rather than outside the village limits. This error was discovered too late for correction in the detailed tabulations.

See other footnotes at end of table, p. 24.

Table 7.—POPULATION OF COUNTIES, BY MINOR CIVIL DIVISIONS: 1940 TO 1960—Con.

["U" denotes an unincorporated place. For changes in boundaries, etc., between 1940 and 1950, see table 6 for this State in *U. S. Census of Population: 1950*, Vol. I or II. Total population of a place located in 2 or more minor civil divisions appears in table 8. Minor civil division figures for 1950 and 1940 do not necessarily add to county totals]

County and minor civil division	1960	1950	1940
MERCER COUNTY--Con.			
Morgan twp	1,927	2,079	2,315
Princeton city	1,443	1,506	1,584
Ravanna twp	537	662	855
Ravanna town	127	132	177
Somerset twp	351	472	559
Washington twp	441	742	907
MILLER COUNTY	13,800	13,734	14,798
Equality twp	969	1,010	1,238
Tuscumbia town	231	221	269
Franklin twp	1,543	1,525	1,555
Bagnell town	62	74	118
Eldon city (pt.)[60]	61	...	...
Glaze twp	1,843	1,885	2,158
Brumley town	74	78	100
Jim Henry twp	1,106	1,041	1,185
St. Elizabeth village	57	59	...
Osage twp	779	811	1,080
Richwoods twp	2,426	2,360	2,735
Iberia city[60]	694	595	486
Saline twp	5,134	5,102	4,847
Eldon city (pt.)[60]	3,097	...	...
Olean town	135	165	151
Spring Garden town	37	46	30
MISSISSIPPI COUNTY	20,695	22,551	23,149
James Bayou twp	1,078	1,146	1,401
Long Prairie twp	1,322	1,535	1,385
Bertrand town	465	390	377
Mississippi twp	823	1,211	1,850
Ohio twp	2,212	2,888	3,044
Wilson City town[61]	274	...	...
Wyatt city[61]	711	345	417
St. James twp	5,923	5,766	5,139
Anniston town	307	377	379
East Prairie city[61]	3,449	3,033	2,469
Tywappity twp	8,281	8,646	8,716
Charleston city[61]	5,911	5,501	5,182
Wolf Island twp	1,056	1,359	1,614
MONITEAU COUNTY	10,500	10,840	11,775
Burris Fork twp	519	608	676
Harrison twp	454	585	671
Linn twp	1,156	1,421	1,790
Jamestown town	216	245	269
Lupus town	75	97	127
Sandy Hook town	50	57	67
Moreau twp	685	750	991
Clarksburg city	357	366	393
Pilot Grove twp	913	1,075	1,036
Latham town	131	172	148
Walker twp	4,237	4,245	4,424
California city[62]	2,788	2,627	2,525
Willow Fork twp	2,536	2,156	2,187
Tipton city[62]	1,639	1,234	1,219
MONROE COUNTY	10,688	11,314	13,195
Clay twp	468	531	702
Indian Creek twp	207	228	282
Jackson twp	2,952	3,058	3,515
Paris city	1,393	1,407	1,473
Jefferson twp	822	938	1,239
Stoutsville town	109	146	179
Marion twp	1,353	1,572	1,875
Holliday town[63]	181	196	207
Madison city	528	571	625
Monroe twp	2,519	2,294	2,384
Monroe City (pt.)	2,102	1,896	1,840
South Fork twp.[63]	666	736	875
Union twp	736	835	919
Middle Grove town	59	48	63
Washington twp	514	574	714
Woodlawn twp	451	548	690
MONTGOMERY COUNTY	11,097	11,555	12,442
Bear Creek twp	2,137	2,201	2,174
Bellflower town	245	226	218
High Hill town	173	224	188
Jonesburg city[64]	415	433	422
Liege town	78	77	83
Danville twp	1,461	1,510	1,778
Danville town	69	56	63
New Florence city[64]	616	522	565
Loutre twp	1,436	1,744	2,149
McKittrick town	97	100	124
Rhineland town	190	198	204
Montgomery twp	2,819	2,663	2,840
Buell town	53	69	88
Montgomery City	1,918	1,679	1,671
Prairie twp	1,015	1,157	1,368
Middletown town	199	240	243
Upper Loutre twp	2,229	2,280	2,133
Wellsville city[64]	1,523	1,519	1,314
MORGAN COUNTY	9,476	10,207	11,140
Buffalo twp	309	666	876
Haw Creek twp	2,400	2,366	2,505
Stover city[65]	757	693	584
Mill Creek twp	761	1,050	1,272
Syracuse town	180	221	262
Moreau twp	3,906	4,170	4,168
Barnett town	200	200	239
Versailles city[65]	2,047	1,929	1,781
Osage twp	1,172	904	1,095
Gravois Mills village[65]	33	...	...
Richland twp	928	1,051	1,224
NEW MADRID COUNTY	31,350	39,444	39,787
Anderson twp	3,202	4,356	4,727
Gideon city	1,411	1,754	1,606
Big Prairie twp	2,541	3,360	3,557
Matthews town	450	498	448
Sikeston city (pt.)	86	11	...
Como twp	4,879	6,699	6,886
Catron town	177	278	259
Parma city	1,060	1,163	1,187
Risco city	502	495	429
Hough twp	195	238	397
Henderson Mound town	41	22	81
La Font twp	2,334	3,000	3,319
Marston city	631	610	468
Le Sieur twp	1,285	2,025	2,253
Point Pleasant town	115	101	114
Lewis twp	2,616	2,938	2,332
Howardville village[66]	190	...	...
Lilbourn city	1,216	1,361	1,378
North Lilbourn village[66]	301	...	...
New Madrid twp	5,649	6,282	6,629
New Madrid city	2,867	2,726	2,450
Portage twp	5,066	6,067	5,060
Portageville city[66]	2,505	2,662	2,107
St. John twp	425	576	944
West twp	3,158	3,903	3,683
Canalou city	447	438	419
Morehouse city	1,417	1,635	1,598
NEWTON COUNTY	30,093	28,240	29,039
Benton twp	503	380	1,122
Berwick twp	245	292	432
Buffalo twp	1,278	1,360	1,484
Dayton twp	827	864	912
Five Mile twp	1,061	927	841
Franklin twp	1,402	1,696	1,637
Fairview town	249	259	304
Stella town[67]	166	177	221
Granby twp	2,704	2,841	2,794
Granby city	1,808	1,670	1,455
Marion twp	1,765	1,810	1,918
Diamond town	453	405	...
Neosho twp	10,721	9,171	8,586
Neosho city[67]	7,452	5,790	5,318
Newtonia twp	634	810	1,120
Newtonia town	153	190	195
Stark City town	121	154	172
Seneca twp	1,990	1,714	1,798
Seneca city[67]	1,478	1,195	1,091
Shoal Creek twp	5,148	4,239	3,604
Cliff Village[67]	35	...	...
Dennis Acres village[67]	99	...	...
Gateway Drive village[67]	46	...	...
Joplin city (pt.)	1,645	1,336	929
Leawood village[67]	152	...	...
Midway village[67]	67	...	...
Redings Mill village[67]	202	...	...
Saginaw village[67]	188	...	...
Shoal Creek Drive village[67]	277	...	...
Silver Creek village[67]	152	...	...
Sunnyvale town	142	28	...
Van Buren twp	1,338	1,595	1,682
Ritchey town	128	137	152
Wentworth village	174	212	253
West Benton twp	477	541	1,109
NODAWAY COUNTY	22,215	24,033	25,556
Atchison twp	883	1,049	1,082
Clearmont town	292	283	243
Grant twp	787	995	1,174
Barnard town	237	275	341
Green twp	620	839	968
Quitman town	113	135	195
Hopkins twp	1,144	1,375	1,491
Hopkins city	710	825	834
Hughes twp	820	1,059	1,278
Graham town	215	311	336
Independence twp	821	1,122	1,410
Parnell city	260	362	450
Jackson twp	1,013	1,237	1,371
Ravenwood town	282	319	336
Jefferson twp	1,590	1,646	1,707
Clyde town	90	115	148
Conception Junction town	253	285	441
NODAWAY COUNTY--Con.			
Lincoln twp	819	1,088	1,391
Elmo town	213	258	318
Monroe twp	826	1,050	1,142
Skidmore city	425	485	498
Nodaway twp	1,113	1,348	1,529
Burlington Junction city	650	746	838
Polk twp	9,748	8,846	7,964
Maryville city	7,807	6,834	5,700
Union twp	757	831	1,086
Pickering town	234	213	315
Washington twp	572	756	972
Guilford town	125	164	227
White Cloud twp	702	792	991
Arkoe town	36	48	73
OREGON COUNTY	9,845	11,978	13,390
Big Apple twp	705	1,026	1,042
Koshkonong town	478	333	282
Billmore twp	157	206	256
Black Pond twp	248	314	295
Cedar Bluff twp	133	209	315
Couch twp	510	741	930
Falling Spring twp	79	177	168
Goebel twp	278	406	475
Highland twp	366	489	566
Jeff twp	330	391	484
Jobe twp	210	300	339
Johnson twp	300	451	529
King twp	154	233	226
Moore twp.[68]	443	627	959
Myrtle twp	512	641	649
Ozark twp	78	139	149
Piney twp	1,637	1,702	1,844
Alton city[68]	677	571	576
Thayer twp	3,364	3,436	3,516
Thayer city	1,713	1,639	1,692
Woodside twp	341	467	606
OSAGE COUNTY	10,867	11,301	12,375
Benton twp	1,664	1,963	2,407
Chamois city	658	621	771
Crawford twp	2,838	2,648	2,814
Linn city[69]	1,050	758	676
Jackson twp	1,237	1,387	1,389
Meta city[69]	360	353	381
Jefferson twp	1,082	1,224	1,436
Linn twp	1,561	1,583	1,684
Washington twp	2,485	2,496	2,645
Argyle town	99	162	209
Freeburg town	399	370	395
Westphalia city[69]	316	319	374
OZARK COUNTY	6,744	8,856	10,766
Barren Fork twp	442	658	707
Bayou twp	978	1,323	1,562
Big Creek twp	497	499	493
Bridges twp	1,366	1,560	1,364
Gainesville city	266	309	255
Dawt twp	177	237	355
Jackson twp	209	355	616
Jasper twp	391	451	542
Lick Creek twp	288	403	428
Longrun twp	100	125	165
Noble twp	333	446	625
Nottinghill twp	148	255	338
Pine Creek twp	252	402	622
Pontiac twp	176	216	233
Richland twp	772	1,008	1,480
Spring Creek twp	133	191	273
Thornfield twp	332	531	674
Toledo twp	150	196	289
PEMISCOT COUNTY	38,095	45,624	46,857
Braggadocio twp	2,701	3,764	4,656
Deering town	122	138	187
Gobler town	78	116	...
Butler twp	891	1,240	1,418
Concord twp.[70]	1,235	1,702	1,781
Cooter twp	4,386	4,812	4,251
Cooter town	477	490	466
Steele city	2,301	2,360	1,585
Godair twp	1,306	1,782	2,125
Hayti twp	5,947	5,711	4,287
Hayti city[70]	3,737	3,302	2,628
Holland twp	1,781	2,341	2,326
Holland town	403	409	390
Little Prairie twp	11,205	12,114	11,263
Caruthersville city[70]	8,643	8,614	6,612
Little River twp	2,686	3,782	4,270
Peach Orchard town	57	59	...
Wardell town	331	454	430
Pascola twp	2,556	3,459	4,723
Bragg City town	274	294	318
Pascola town	228	242	345
Pemiscot twp	1,381	2,016	2,240
Brasher town	135	152	135
Virginia twp	2,020	2,802	3,315
Denton town	97	126	144

See footnotes at end of table, p. 24.

Table 7.—POPULATION OF COUNTIES, BY MINOR CIVIL DIVISIONS: 1940 TO 1960—Con.

["U" denotes an unincorporated place. For changes in boundaries, etc., between 1940 and 1950, see table 6 for this State in *U. S. Census of Population: 1950*, Vol. I or II. Total population of a place located in 2 or more minor civil divisions appears in table 8. Minor civil division figures for 1950 and 1940 do not necessarily add to county totals]

County and minor civil division	1960	1950	1940
PERRY COUNTY	14,642	14,890	15,358
Bois Brule twp	1,025	1,246	1,653
Belgique town	61	66	78
Claryville town	30	16	101
Menfro town	61	80	93
Brazeau twp	1,332	1,441	1,741
Altenburg town	260	272	264
Frohna town[71]	216	208	...
Wittenburg town	30	54	84
Central twp	7,387	6,666	5,629
Perryville city[71]	5,117	4,591	3,907
Cinque Hommes twp	1,030	1,165	1,355
St. Marys twp	842	993	1,178
Salem twp	783	914	1,165
Crosstown town	83	66	139
Saline twp	995	1,066	1,130
Lithium town	54	57	91
Union twp	1,248	1,399	1,507
Longtown town	113	139	138
PETTIS COUNTY	35,120	31,577	33,336
Blackwater twp	541	568	710
Bowling Green twp	546	554	720
Cedar twp	733	659	668
Dresden twp	617	618	685
Elk Fork twp	405	432	531
Flat Creek twp	797	740	839
Green Ridge twp	914	979	1,046
Green Ridge town	375	335	350
Heaths Creek twp	500	559	895
Houstonia twp	523	637	742
Houstonia town	261	309	326
Hughesville twp	514	596	627
Hughesville village[72]	134	...	...
Lake Creek twp	391	389	489
La Monte twp	1,207	920	983
La Monte city	801	502	491
Longwood twp	443	514	670
Prairie twp	475	491	546
Sedalia twp	24,909	21,336	21,396
Sedalia city[72]	23,874	20,354	20,428
Smithton twp	1,084	991	1,119
Smithton town	395	339	404
Washington twp	521	594	670
PHELPS COUNTY	25,396	21,504	17,437
Arlington twp	2,413	2,033	2,077
Doolittle town	499	237	...
Newburg city	884	949	1,056
Cold Spring twp	856	728	838
Dawson twp	429	445	521
Dillon twp	1,760	1,580	1,369
Liberty twp	294	327	483
Meramec twp	575	642	679
Miller twp	1,545	1,113	964
Northwye town	183	99	59
Rolla city (pt.)	8	22	...
Rolla twp	12,839	10,269	5,979
Fort Wyman Heights town[73]	193	...	...
Rolla city (pt.)[73]	11,124	9,332	5,141
St. James twp	3,258	2,902	2,807
St. James city[73]	2,384	1,996	1,812
Spring Creek twp	1,427	1,465	1,720
PIKE COUNTY	16,706	16,844	18,327
Ashley twp	644	616	678
Buffalo twp	5,883	5,822	6,371
Louisiana city[74]	4,286	4,389	4,669
Calumet twp	1,847	2,005	2,581
Annada town	105	93	110
Clarksville city	638	702	879
Cuivre twp	4,155	3,901	3,524
Bowling Green city[74]	2,650	2,396	1,975
Hartford twp	673	770	974
Indian twp	653	646	707
Peno twp	908	1,000	1,235
Frankford city	474	449	471
Prairieville twp	651	706	762
Salt River twp	246	322	395
Ashburn town	124	153	159
Spencer twp	1,046	1,056	1,100
Curryville town	287	258	266
PLATTE COUNTY[75]	23,350	14,973	13,862
Carroll twp	2,182	1,722	1,795
Platte City	1,188	742	675
Fair twp	641	706	791
Tracy town	208	201	230
Green twp	1,546	1,546	1,820
Camden Point town	171	147	140
Dearborn city	444	391	456
Lee twp	677	659	575
Farley town	120	98	111
Marshall twp.[75]	1,059	1,149	1,354
May twp	2,048	1,058	866
Ferrelview town	158	126	134
Lake Waukomis city[75]	506	...	...
Platte Woods village (pt.)	179	49	...
PLATTE COUNTY--Con.			
Pettis twp	12,002	5,145	3,312
Houston Lake village[75]	289	...	...
Northmoor city[75]	696	...	...
Parkville city[75]	1,229	1,186	671
Platte Woods village (pt.)	214	110	...
Riverside city[75]	1,315	...	...
Weatherby Lake village[75]	376	...	...
Preston twp	1,087	984	1,158
Edgerton city	449	408	456
Waldron twp	379	352	390
Weston twp.[75]	1,729	1,652	1,801
Weston city	1,057	1,067	1,121
POLK COUNTY	13,753	16,062	17,400
Benton twp	1,023	1,264	1,475
Campbell twp	301	367	520
Cliquot twp	229	299	374
Flemington twp	247	332	415
Flemington village	142	181	...
Greene twp	569	714	821
Jackson twp	650	785	998
Jefferson twp	196	280	342
Johnson twp	1,103	1,317	1,366
Humansville city	745	803	786
Looney twp	1,127	1,333	1,531
Morrisville town	228	296	329
McKinley twp	389	565	773
Madison twp	698	957	1,173
Fair Play city	335	383	431
Marion twp	5,294	5,591	5,022
Bolivar city[76]	3,512	3,482	2,636
Mooney twp	1,140	1,247	1,296
Pleasant Hope town	216	174	...
Union twp	455	587	760
Aldrich town	181	198	239
Wishart twp	332	424	534
PULASKI COUNTY	46,567	10,392	10,775
Cullen twp	16,902	3,170	2,488
St. Robert city[77]	860	...	...
Waynesville city	2,377	1,010	468
Liberty twp	3,337	2,608	2,559
Richland city (pt.)[77]	1,662	...	...
Piney twp	16,177	233	810
Roubidoux twp	4,342	125	711
Tavern twp	2,578	1,944	2,116
Crocker city	821	712	453
Union twp	3,231	2,312	2,091
Dixon city	1,473	988	741
PUTNAM COUNTY	6,999	9,166	11,327
Elm twp.[78]	1,056	1,412	2,011
Grant twp	368	528	694
Livonia town	154	193	220
Jackson twp	326	450	625
Liberty twp	437	694	869
Lincoln twp	444	673	900
Medicine twp	458	653	775
Lucerne town	157	227	258
Richland twp	292	457	635
Sherman twp	264	343	423
Union twp	2,104	2,272	2,422
Unionville city (pt.)	1,683	1,785	1,822
Wilson twp	632	817	832
Unionville city (pt.)	213	265	230
York twp	618	867	1,121
Powersville town	189	227	294
RALLS COUNTY	8,078	8,686	10,040
Center twp	974	965	1,047
Center city	484	415	488
Clay twp	1,419	1,344	1,604
Hannibal city (pt.)	85	58	...
Rensselaer town	63	63	...
Jasper twp	905	1,031	1,180
Saline twp	633	815	978
Salt River twp	1,371	1,570	1,589
Perry city	802	813	830
Saverton twp	1,285	1,355	1,845
Spencer twp	1,491	1,606	1,797
New London city	875	858	1,005
RANDOLPH COUNTY	22,014	22,918	24,458
Cairo twp	739	740	842
Cairo town	210	264	254
Chariton twp	398	622	927
Clifton twp	456	554	649
Clifton Hill town	207	262	278
Jackson twp	331	370	510
Jacksonville town	153	177	181
Moniteau twp	992	1,077	1,297
Higbee city	646	674	877
Prairie twp	1,329	1,376	1,658
Clark city	260	276	273
Renick town	190	157	155
RANDOLPH COUNTY--Con.			
Salt River twp	320	351	493
Salt Spring twp	2,406	2,502	2,864
Huntsville city[79]	1,526	1,520	1,739
Silver Creek twp	408	545	642
Roanoke town (pt.)	6	11	21
Sugar Creek twp	14,188	14,381	14,117
Moberly city[79]	13,170	13,115	12,920
Urbandale town	56	35	44
Union twp	447	400	459
RAY COUNTY	16,075	15,932	18,584
Camden twp	866	1,119	1,494
Camden city	310	383	399
Crooked River twp	1,418	1,601	2,085
Hardin city	727	747	805
Fishing River twp	1,468	1,211	1,296
Excelsior Springs city (pt.)	55	36	...
Vibbard town	135	83	65
Woods Heights village[80]	107	...	...
Grape Grove twp	1,127	1,360	1,925
Knoxville twp	631	738	1,059
Orrick twp	1,435	1,519	1,600
Orrick city	800	675	666
Polk twp	1,735	1,389	1,517
Elmira town	123	128	159
Lawson city (pt.)[80]	773	...	...
Richmond twp	7,395	6,995	7,608
Henrietta city	497	462	544
Rayville town	200	193	242
Richmond city[80]	4,604	4,299	4,240
REYNOLDS COUNTY	5,161	6,918	9,370
Black River twp	431	680	1,037
Carroll twp	1,198	1,549	2,003
Centerville village[81]	163	...	...
Jackson twp	464	664	809
Lesterville twp	668	858	1,254
Logan twp	2,080	2,685	3,004
Ellington city	812	777	849
Webb twp	320	482	1,263
RIPLEY COUNTY	9,096	11,414	12,606
Current River twp	142	150	240
Doniphan twp	3,028	3,285	3,199
Doniphan city	1,421	1,611	1,604
Flatwoods twp.[82]	184	380	415
Gatewood twp	363	549	668
Harris twp	463	702	798
Johnson twp.[82]	213	146	286
Jordan twp	625	806	759
Kelley twp	98	175	227
Pine twp	308	467	623
Poynor twp	248	314	496
Sherley twp.[82]	505	1,146	1,048
Thomas twp	1,039	1,307	1,760
Naylor city	499	520	507
Union twp	437	479	567
Varner twp	591	836	940
Washington twp	483	672	580
West Doniphan twp.[82]	369	...	...
ST. CHARLES COUNTY	52,970	29,834	25,562
Callaway twp	1,691	1,235	1,185
Cuivre twp	6,090	3,658	3,084
Wentzville city[83]	2,742	1,227	752
Dardenne twp	9,467	3,692	3,433
O'Fallon city[83]	3,770	789	618
St. Peters town (pt.)	363	340	293
Femme Osage twp	1,735	1,573	1,918
Augusta town	206	218	252
Portage Des Sioux twp	2,974	1,985	2,127
Portage Des Sioux town	371	264	254
St. Charles twp	31,013	17,691	13,815
St. Charles city[83]	21,189	14,314	10,803
St. Peters town (pt.)	41	37	12
ST. CLAIR COUNTY	8,421	10,482	13,146
Appleton twp	1,443	1,621	1,787
Appleton City	1,075	1,150	1,188
Butler twp	1,048	1,258	1,392
Lowry City	437	493	488
Center twp	194	265	379
Chalk Level twp	193	327	413
Collins twp	534	747	748
Collins town	177	199	193
Dallas twp	274	376	527
Gerster town	48	47	108
Doyal twp	445	600	690
Vista village[84]	50	...	...
Jackson twp	225	317	572
Monegaw twp	398	519	718
Osage twp	254	348	496
Osceola twp	1,632	1,730	2,127
Osceola city[84]	1,066	1,082	1,190
Polk twp	165	259	379

See footnotes at end of table, pp. 24 and 25.

Table 7.—POPULATION OF COUNTIES, BY MINOR CIVIL DIVISIONS: 1940 TO 1960—Con.

["U" denotes an unincorporated place. For changes in boundaries, etc., between 1940 and 1950, see table 6 for this State in *U. S. Census of Population: 1950*, Vol. I or II. Total population of a place located in 2 or more minor civil divisions appears in table 8. Minor civil division figures for 1950 and 1940 do not necessarily add to county totals]

County and minor civil division	1960	1950	1940
ST. CLAIR COUNTY--Con.			
Roscoe twp.	584	769	1,004
Roscoe town	125	128	126
Speedwell twp.	459	616	859
Taber twp.	271	350	547
Washington twp.	302	380	508
ST. FRANCOIS COUNTY	36,516	35,276	35,950
Big River twp.	537	446	552
Iron twp.	2,208	2,233	2,382
Bismarck city	1,237	1,244	1,302
Liberty twp.	1,048	1,218	1,492
Marion twp.	582	544	755
Pendleton twp.	1,573	1,309	1,329
Perry twp.	4,971	5,143	5,391
Bonne Terre city	3,219	3,533	3,730
Randolph twp.	7,883	8,032	9,016
Desloge city (pt.)[85]	1,850	1,767	...
Elvins city (pt.)	1,467	1,596	1,825
Fairview Acres village (pt.)[85]	14	...	...
Highley Heights village[85]	132	...	...
Leadwood (U)	1,343	1,479	...
Rivermines town (pt.)	95	108	122
St. Francois twp.	17,714	16,351	15,033
Desloge city (pt.)[85]	458	190	...
Elvins city (pt.)	351	381	542
Esther city[85]	1,033	...	...
Fairview Acres village (pt.)[85]	18	...	...
Farmington city[85]	5,618	4,490	3,738
Flat River city[85]	4,515	5,308	5,401
Leadington town[85]	365	...	...
Rivermines town (pt.)	354	377	434
ST. LOUIS COUNTY	703,532	406,349	274,230
Airport twp.	81,648	40,808	...
Bel-Ridge village (pt.)[86]	166	...	...
Berkeley city (pt.)[86]	14,123	4,491	...
Breckenridge Hills village (pt.)[86]	677	...	...
Bridgeton town[86]	7,820	202	169
Bridgeton Terrace village	625	578	...
Champ village[86]	50	...	...
Cool Valley village (pt.)[86]	1,492	...	...
Country Club Hills village (pt.)	...	...	...
Edmundson village[86]	1,428	621	...
Elmdale Village town (pt.)	589	566	...
Ferguson city (pt.)[86]	20,076	10,988	...
Hazelwood village (pt.)[86]	857	216	...
Jennings city (pt.)	...	2	...
Kinloch city	6,501	5,957	...
Marvin Terrace village (pt.)[86]	729	...	...
Mary Ridge village	631	528	...
Normandy town (pt.)[86]	1,822	...	...
St. Ann city (pt.)[86]	10,240	4,557	...
St. John village (pt.)[86]	546	163	...
Schuermann Heights village	288	306	...
Woodson Terrace city[86]	6,048	616	...
Bonhomme twp.	54,175	31,908	...
Ballwin city[86]	5,710	...	...
Clarkson Valley village (pt.)[86]	91	...	...
Country Life Acres village	66	57	...
Crestwood city (pt.)	359	4	...
Creve Coeur city (pt.)[86]	...	...	...
Des Peres city (pt.)[86]	379	205	...
Ellisville city (pt.)[86]	1,423	236	113
Fenton town	207	207	171
Glendale city (pt.)[86]	2	...	...
Kirkwood city (pt.)[86]	20,850	14,586	...
Manchester village[86]	2,021	...	...
Peerless Park town	99	119	47
Sunset Hills city (pt.)[86]	3,113	...	...
Town and Country village (pt.)[86]	600	...	...
Twin Oaks city[86]	206	81	65
Valley Park city	3,452	2,956	2,091
Winchester city[86]	1,299	176	108
Clayton twp.	51,092	30,865	...
Clayton city (pt.)	10,793	11,324	...
Creve Coeur city (pt.)	1,098	272	...
Crystal Lake Park city[86]	307	167	95
Des Peres city (pt.)[86]	3,983	967	...
Frontenac city[86]	3,089	1,099	...
Glendale city (pt.)	3,044	1,857	...
Huntleigh city[86]	375	180	168
Kirkwood city (pt.)[86]	8,529	4,028	...
Ladue city[86]	9,466	5,325	...
Rock Hill city (pt.)	6,514	3,823	...
Town and Country village (pt.)	840	...	...
Warson Woods city[86]	1,746	529	153
Westwood city[86]	291	...	...
ST. LOUIS COUNTY--Con.			
Concord twp.[86]	36,273	...	...
Lakeshire city[86]	487	295	...
St. George village	11,323	642	...
Sunset Hills city (pt.)[86]	40	...	...
Wilbur Park village	684	743	...
Creve Coeur twp.	48,671	25,381	...
Creve Coeur city (pt.)[86]	4,024	1,768	...
Olivette city[86]	8,257	1,761	987
Overland city (pt.)	484	155	...
University City (pt.)[86]	31,709	19,548	...
Florissant twp.[86]	67,465	...	...
Berkeley city (pt.)[86]	4,553	777	...
Calverton Park village[86]	1,714	514	139
Ferguson city (pt.)[86]	404	585	...
Florissant city[86]	38,166	3,737	1,369
Hazelwood village (pt.)[86]	5,188	120	...
Gravois twp.[86]	52,206	28,683	...
Crestwood city (pt.)[86]	10,747	1,641	...
Glendale city (pt.)	4,002	3,073	...
Grantwood town	676	133	86
Kirkwood city (pt.)	42	26	...
Mackenzie village	283	247	...
Marlborough village[86]	650	219	...
Oakland city	1,552	1,041	789
Sunset Hills city (pt.)[86]	372	...	...
Webster Groves city (pt.)	16,124	11,425	...
Hadley twp.	24,720	26,558	...
Clayton city (pt.)	4,452	4,711	...
University City (pt.)[86]	19,540	20,344	...
Jefferson twp.	35,362	27,221	...
Brentwood city	12,250	7,504	4,383
Richmond Heights city (pt.)	5,507	4,346	...
Rock Hill city (pt.)	9	24	...
Shrewsbury city	4,730	3,382	2,182
Webster Groves city (pt.)	12,866	11,965	...
Lemay twp.[86]	40,095	41,733	...
Bella Villa city[86]	779	557	...
Lincoln twp.	22,667	24,115	...
Maplewood city	12,552	13,416	12,875
Richmond Heights city (pt.)	10,115	10,699	...
Meramec twp.	9,528	6,446	4,927
Clarkson Valley village (pt.)[86]	46	...	...
Ellisville city (pt.)[86]	1,309	392	175
Eureka town[86]	1,134	...	...
Pacific city (pt.)	...	21	21
Times Beach city[86]	986	...	...
Midland twp.	50,417	33,498	...
Bel-Ridge village (pt.)[86]	...	...	...
Breckenridge Hills village (pt.)	5,622	4,063	...
Charlack village	1,493	1,528	...
Elmdale Village town (pt.)	123	75	...
Marvin Terrace village (pt.)[86]	531	...	...
Meadowbrook Downs village[86]	659	...	...
Overland city (pt.)[86]	22,279	11,411	...
St. Ann city (pt.)[86]	1,915	...	...
St. John village (pt.)[86]	6,796	2,336	...
Sycamore Hills village	942	989	...
Vinita Park city[86]	2,204	1,801	...
Vinita Terrace village (pt.)	343	229	...
Normandy twp.[86]	37,452	29,821	...
Arbor Terrace city[86]	1,225	1,150	909
Bellerive town	314	180	132
Bel-Nor village[86]	2,388	1,290	937
Bel-Ridge village (pt.)	4,229	...	...
Berdell Hills village	533	583	...
Beverly Hills city (pt.)	734	800	...
Cool Valley village (pt.)[86]	...	...	...
Glen Echo Park town	333	217	212
Goodfellow Terrace village	824	503	...
Greendale city[86]	1,107	...	...
Hanley Hills village	3,308	2,219	...
Hillsdale village (pt.)	302	398	...
Margona Village[86]	320	306	286
Normandy town (pt.)[86]	2,630	...	...
Northwoods city[86]	4,701	1,602	733
Norwood Court village	186	72	...
Pasadena Hills village[86]	1,315	1,102	839
Pasadena Park village[86]	680	682	659
Pine Lawn city (pt.)	4,532	5,009	...
St. John village (pt.)[86]	...	...	...
Velda town	524	480	495
Velda Village Hills village (pt.)	...	44	...
Vinita Terrace village (pt.)	39	160	...
ST. LOUIS COUNTY--Con.			
St. Ferdinand twp.[86]	72,325	38,216	...
Bellefontaine Neighbors city[86]	13,650	...	...
Country Club Hills village (pt.)	1,763	1,731	...
Dellwood city[86]	4,720	...	...
Ferguson city (pt.)[86]	1,669	585	...
Flordell Hills city[86]	1,119	1,214	...
Jennings city (pt.)[86]	19,965	15,207	...
Moline Acres village[86]	3,132	99	...
Riverview village[86]	3,706	...	...
Washington twp.	19,436	21,096	...
Beverly Hills city (pt.)	115	138	...
Hillsdale village (pt.)	2,486	2,504	...
Pagedale city (pt.)[86]	5,106	3,866	...
Pine Lawn city (pt.)	1,411	1,416	...
Uplands Park village	549	563	...
Velda Village Hills village (pt.)	1,365	1,483	...
Wellston city	7,979	9,396	...
ST. LOUIS CITY	750,026	856,796	816,048
STE. GENEVIEVE COUNTY	12,116	11,237	10,905
Beauvais twp.	1,638	1,696	1,840
St. Marys city	620	635	605
Jackson twp.	1,381	1,233	1,213
Ste. Genevieve twp.	7,419	6,489	5,744
Ste. Genevieve city	4,443	3,992	2,787
St. Jude Acres town[87]	144	...	...
Saline twp.	680	865	990
Union twp.	998	954	1,118
SALINE COUNTY	25,148	26,694	29,416
Arrow Rock twp.	998	1,221	1,567
Arrow Rock town	245	170	247
Nelson city	126	297	334
Blackwater twp.	477	602	780
Cambridge twp.	3,752	4,033	4,606
Gilliam town	249	306	308
Slater city	2,767	2,836	3,070
Clay twp.	681	798	1,093
Elmwood twp.	1,220	1,371	1,604
Blackburn town	310	306	314
Mount Leonard town	147	142	150
Grand Pass twp.	1,146	1,341	1,708
Grand Pass town	120	124	115
Malta Bend town	338	414	355
Liberty twp.	601	752	944
Marshall twp.	12,592	12,353	12,243
Marshall city[88]	9,572	8,850	8,533
Miami twp.	1,001	1,281	1,828
Miami city	156	217	275
Salt Fork twp.	351	471	535
Salt Pond twp.	2,329	2,471	2,508
Emma village (pt.)[88]	140	...	...
Sweet Springs city	1,452	1,439	1,413
SCHUYLER COUNTY	5,052	5,760	6,627
Chariton twp.	211	267	421
Fabius twp.	961	1,120	1,220
Downing city	463	453	507
Glenwood twp.	449	513	648
Glenwood town	242	258	315
Independence twp.	404	575	645
Liberty twp.	1,139	1,313	1,413
Lancaster city	740	856	886
Prairie twp.	1,285	1,348	1,624
Queen City	599	554	646
Salt River twp.	603	624	656
Greentop town	311	281	254
SCOTLAND COUNTY	6,484	7,332	8,557
Harrison twp.	707	836	953
South Gorin town	279	303	314
Jefferson twp.	2,774	2,843	3,043
Memphis city	2,106	2,035	1,935
Johnson twp.	307	363	417
Miller twp.	302	391	500
Mount Pleasant twp	234	278	421
Sand Hill twp.	437	603	696
Rutledge town	158	217	249
Thomson twp.	630	671	850
Arbela town	70	87	90
Granger town	146	122	180
Tobin twp.	194	241	299
Union twp.	580	740	904
Vest twp.	319	366	474
SCOTT COUNTY	32,748	32,842	30,377
Commerce twp.	734	955	1,172
Commerce town	247	360	413
Kelso twp.	8,129	8,694	8,537
Chaffee city	2,862	3,134	3,049
Illmo city[89]	1,174	1,247	1,224
Kelso town	258	276	223
Scott City[89]	1,963	...	...

See footnotes at end of table, p. 25.

Table 7.—POPULATION OF COUNTIES, BY MINOR CIVIL DIVISIONS: 1940 TO 1960—Con.

["U" denotes an unincorporated place. For changes in boundaries, etc., between 1940 and 1950, see table 6 for this State in *U. S. Census of Population: 1950*, Vol. I or II. Total population of a place located in 2 or more minor civil divisions appears in table 8. Minor civil division figures for 1950 and 1940 do not necessarily add to county totals]

County and minor civil division	1960	1950	1940
SCOTT COUNTY--Con.			
Moreland twp.	1,812	1,998	2,124
Benton town	554	546	408
Lambert town	43	39	32
New Hamburg town	197	156	137
Morley twp.	1,910	2,014	2,320
Morley town	472	494	522
Vanduser town	272	281	291
Richland twp.	15,961	14,197	11,287
Crowder town	115	133	144
Miner town[89]	548	...	...
Sikeston city (pt.)	13,679	11,629	7,944
Sandywoods twp.	950	1,175	1,369
Blodgett town	203	218	253
Sylvania twp.	2,546	2,901	2,921
Oran city	1,090	1,156	1,106
Perkins town	153	164	194
Tywappity twp.	706	908	647
Diehlstadt town	141	165	159
SHANNON COUNTY	7,087	8,377	11,831
Alley twp.	80	130	260
Bartlett twp.	307	351	526
Birch Tree twp.	934	975	1,123
Birch Tree city	420	409	495
Blair Creek twp.	24	198	458
Bowlan twp.	103	211	368
Buckeye twp.	303	400	492
Gasto twp.[90]	336	358	650
Current twp.	17	59	433
Delaware twp.	112	142	177
Eminence twp.	1,293	1,550	1,794
Eminence city	516	527	...
Jackson twp.	195	264	433
Jasper twp.	229	301	591
Montier twp.	480	570	687
Moore twp.	152	175	368
Newton twp.	218	323	472
Pike Creek twp.	158	237	327
Spring Creek twp.	333	467	648
Spring Valley twp.	427	421	756
Summersville city (pt.)[90]	29	19	...
Winona twp.	1,386	1,245	1,268
Winona city	562	473	480
SHELBY COUNTY	9,063	9,730	11,224
Bethel twp.	605	692	848
Bethel town	152	194	217
Black Creek twp.	1,305	1,431	1,588
Shelbyville city[91]	657	635	756
Clay twp.	1,579	1,580	1,749
Clarence city	1,103	1,123	1,157
Jackson twp.	891	859	1,163
Hunnewell city	284	293	312
Jefferson twp.	520	618	756
Lentner twp.	296	342	425
North River twp.	208	226	287
Salt River twp.	2,746	2,878	2,942
Shelbina city	2,067	2,113	2,107
Taylor twp.	573	696	867
Leonard town	142	165	143
Tiger Fork twp.	340	408	599
STODDARD COUNTY	29,490	33,463	33,009
Castor twp.	3,803	4,463	4,280
Bloomfield city[92]	1,330	1,382	1,208
Duck Creek twp.	3,137	3,752	3,885
Dudley town	287	319	339
Puxico town	743	749	792
Elk twp.	3,039	3,987	4,511
Liberty twp.	10,909	10,069	8,937
Bernie city[92]	1,578	1,308	1,160
Dexter city[92]	5,519	4,624	3,108
Powe city	72	95	127
New Lisbon twp.	1,068	1,511	1,730
Pike twp.	4,152	5,144	4,981
Advance city	692	733	614
Bell City	409	482	300
Richland twp.	3,382	4,537	4,685
Baker village[92]	114	...	...
Essex city	511	549	639
STONE COUNTY	8,176	9,748	11,298
Alpine twp.	41	169	226
Cass twp.	246	336	334
East James twp.	48	75	99
Flat Creek twp.	375	513	608
Grant twp.	675	663	795
Crane city (pt.)	198	113	40
Hurley twp.[93]	795	890	1,017
Hurley town[93]	117	...	...
James twp.	195	372	250
Lincoln twp.	679	747	858
McKinley twp.	163	230	296
Pierce twp.	1,008	1,177	1,391
Crane city (pt.)	756	826	973

County and minor civil division	1960	1950	1940
STONE COUNTY--Con.			
Pine twp.[93]	708	727	753
Blue Eye town[93]	74	...	...
Ponce de Leon twp.	369	388	552
Ruth twp.	1,337	1,409	1,467
Reeds Spring city	327	313	353
Union twp.	294	319	352
Washington twp.[93]	926	1,097	1,305
Galena city	389	439	507
Williams twp.	317	429	581
SULLIVAN COUNTY	8,783	11,299	13,701
Bowman twp.	728	935	1,105
Humphreys town	163	185	247
Osgood town	135	173	183
Buchanan twp.	434	561	883
Clay twp.	770	985	1,200
Harris town	171	181	263
Newtown town	265	231	285
Duncan twp.	597	800	986
Browning city (pt.)	101	119	122
Reger town	77	103	115
Jackson twp.	856	1,178	1,501
Liberty twp.	380	577	762
Morris twp.	415	534	675
Penn twp.	1,327	1,619	1,843
Greencastle city	250	287	342
Green City	628	673	697
Pleasant Hill twp.	346	528	636
Polk twp.	2,329	2,776	3,005
Milan city	1,670	1,972	2,016
Taylor twp.	258	363	423
Union twp.	343	443	682
TANEY COUNTY	10,238	9,863	10,323
Beaver twp.	808	1,083	1,264
Bradleyville town	91	69	60
Big Creek twp.	443	557	891
Branson twp.	2,868	2,104	1,774
Branson city[94]	1,887	1,314	1,011
Cedar Creek twp.	212	363	449
Jasper twp.	787	879	1,015
Rockaway Beach town (pt.)[94]	176	...	...
Newton twp.	152	242	239
Oliver twp.	2,351	1,995	1,802
Hollister city	600	542	370
Rockaway Beach town (pt.)[94]	1	...	...
Scott twp.	209	209	220
Swan twp.	2,408	2,431	2,669
Forsyth city[94]	489	354	290
Taneyville town	134	132	150
TEXAS COUNTY	17,758	18,992	19,813
Boone twp.	230	326	398
Burdine twp.	2,503	2,472	2,125
Cabool city	1,284	1,245	1,069
Carroll twp.	831	858	1,035
Summersville city (pt.)	327	280	306
Cass twp.	1,072	1,318	1,721
Clinton twp.	1,060	1,185	1,227
Current twp.	457	604	952
Date twp.	407	476	399
Jackson twp.	1,021	1,179	1,200
Raymondville town[95]	202	175	...
Lynch twp.	741	825	908
Morris twp.	808	1,027	1,375
Ozark twp.	421	598	536
Pierce twp.	420	564	444
Piney twp.	3,473	3,188	2,582
Houston city	1,660	1,277	820
Roubidoux twp.	874	788	953
Sargent twp.	220	279	381
Sherrill twp.	2,492	2,416	2,363
Licking city[95]	954	733	598
Upton twp.	728	889	1,214
VERNON COUNTY	20,540	22,685	25,586
Bacon twp.	821	1,025	1,174
Harwood town	89	141	167
Schell City	343	400	454
Badger twp.	370	485	570
Blue Mound twp.	274	377	418
Center twp.	8,749	8,817	9,033
Nevada city (pt.)[96]	7,997	...	...
Clear Creek twp.	515	595	696
Coal twp.	255	403	478
Deerfield twp.	659	686	834
Moundville town (pt.)	2	4	2
Dover twp.	413	597	750
Drywood twp.	1,066	1,204	1,317
Milo town	108	124	129
Sheldon city[96]	434	427	463
Harrison twp.	404	575	720
Henry twp.	416	529	716
Stotesbury town	64	71	102
Lake twp.	269	315	432

County and minor civil division	1960	1950	1940
VERNON COUNTY--Con.			
Metz twp.	486	659	841
Metz town	137	178	223
Montevallo twp.	319	437	568
Montevallo town	50	53	69
Moundville twp.	757	955	1,228
Bronaugh town	173	214	265
Moundville town (pt.)	134	164	245
Osage twp.	398	547	770
Richland twp.	333	488	636
Richards town	133	190	246
Virgil twp.	406	504	585
Walker twp.	583	586	768
Walker town	235	204	265
Washington twp.	3,047	2,901	3,052
Nevada city (pt.)[96]	419	...	...
WARREN COUNTY	8,750	7,666	7,734
Bridgeport twp.	326	440	627
Camp Branch twp.	528	532	561
Charrette twp.	1,972	1,990	2,231
Marthasville city[97]	339	347	321
Elkhorn twp.	3,619	2,871	2,424
Truesdale town	217	235	199
Warrenton city	1,869	1,584	1,254
Hickory Grove twp.	1,908	1,497	1,359
Wright City[97]	738	543	436
Pinckney twp.	397	336	532
WASHINGTON COUNTY	14,346	14,689	17,492
Belgrade twp.	822	876	1,022
Belleview twp.	581	729	831
Caledonia town	119	143	139
Breton twp.	5,887	4,936	4,585
Mineral Point town	332	304	350
Potosi city	2,805	2,359	2,017
Concord twp.	1,287	1,393	1,422
Irondale city[98]	335	443	446
Harmony twp.	388	704	1,201
Johnson twp.	336	593	790
Kingston twp.	566	723	1,131
Liberty twp.	586	717	1,102
Richwoods twp.	899	1,123	1,657
Union twp.	2,305	2,283	2,958
Walton twp.	689	612	793
WAYNE COUNTY	8,638	10,514	12,794
Benton twp.	2,521	2,559	2,229
Piedmont city[99]	1,555	1,548	1,177
Black River twp.	263	370	746
Cedar Creek twp.	527	674	847
Cowan twp.	661	842	921
Jefferson twp.	309	479	743
Logan twp.	861	1,124	1,322
Lost Creek twp.	537	603	1,107
Mill Spring twp.	727	1,078	1,339
Mill Spring village[99]	226	...	...
St. Francois twp.	1,373	1,770	2,382
Greenville city	282	270	572
Williams twp.	859	1,015	1,158
Williamsville city[99]	412	492	511
WEBSTER COUNTY	13,753	15,072	17,226
East Benton twp.	882	912	1,037
Fordland city (pt.)[100]	326	296	331
East Dallas twp.	835	941	1,129
Diggins village	101	126	128
Fordland city (pt.)[100]	12	6	...
Finley twp.	1,804	1,914	2,098
Seymour city[100]	1,046	1,015	751
Grant twp.	953	1,073	1,140
Hazelwood twp.	770	932	1,153
High Prairie twp.	636	871	1,022
Jackson twp.	778	871	1,093
Niangua twp.	733	925	766
Niangua city	287	344	293
Ozark twp.	3,566	3,383	3,610
Marshfield city[100]	2,221	1,925	1,764
Union twp.	616	824	1,150
Washington twp.	563	683	824
West Benton twp.	1,045	1,073	1,258
Rogersville town	447	321	430
West Dallas twp.	572	670	946
WORTH COUNTY	3,936	5,120	6,345
Allen twp.	498	649	1,005
Denver town	116	144	213
Fletchall twp.	1,393	1,659	1,817
Grant City	1,061	1,184	1,209
Greene twp.	275	414	556
Middlefork twp.	409	525	719
Worth town	135	141	223
Smith twp.	478	663	877
Allendale town	136	142	212
Union twp.	883	1,210	1,371
Sheridan town	277	370	377

See footnotes at end of table, p. 25.

Table 7.—POPULATION OF COUNTIES, BY MINOR CIVIL DIVISIONS: 1940 TO 1960—Con.

["U" denotes an unincorporated place. For changes in boundaries, etc., between 1940 and 1950, see table 6 for this State in *U. S. Census of Population: 1950*, Vol. I or II. Total population of a place located in 2 or more minor civil divisions appears in table 8. Minor civil division figures for 1950 and 1940 do not necessarily add to county totals]

County and minor civil division	1960	1950	1940
WRIGHT COUNTY	14,183	15,834	17,967
Boone twp.	694	905	1,193
Brush Creek twp.	465	572	717
Clark twp.	907	1,201	1,248
Norwood town (pt.)	241	325	379
Elk Creek twp.	547	663	966
Gasconade twp.	928	1,134	1,374
Hartville city (pt.)	49	49	55
WRIGHT COUNTY--Con.			
Hart twp.	1,009	1,154	1,159
Hartville city (pt.)	437	477	338
Montgomery twp.	716	891	1,248
Mountain Grove twp.	4,418	4,343	3,825
Mountain Grove city	3,176	3,106	2,431
Norwood town (pt.)	22	20	19
WRIGHT COUNTY--Con.			
Pleasant Valley twp.	1,827	1,910	2,308
Mansfield city	949	963	922
Union twp.	899	1,103	1,354
Grovespring town	92	104	133
Van Buren twp.	574	754	949
Wood twp.	1,199	1,204	1,626

[1] ADAIR.--Part of Benton township annexed to Kirksville city. Connelsville town disincorporated and area reverted to Nineveh township. Brashear town changed to city since 1950.

[2] ANDREW.--Part of Doniphan County, Kansas, transferred to Lincoln township. Country Club Village town incorporated from part of Jefferson township. Part of Nodaway township annexed to Savannah city.

[3] ATCHISON.--Part of Clark township annexed to Fairfax city.

[4] AUDRAIN.--Vandiver village incorporated from part of Salt River township.

[5] BARRY.--Part of Flat Creek township annexed to Cassville city. Part of Monett township annexed to Monett city. Seligman city incorported from part of Sugar Creek township.

[6] BARTON.--Lamar Heights village incorporated from part of Lamar township.

[7] BATES.--Parts of Deer Creek and Mound townships annexed to Adrian city. Passaic town incorporated from part of Mound township. Parts of West Boone township annexed to Drexel city. Drexel city returned in Cass County only in 1950.

[8] BENTON.--Part of White township annexed to Lincoln city.

[9] BOONE.--Hallsville town changed to city since 1950. Parts of Centralia township annexed to Centralia city. Parts of Columbia and Missouri townships annexed to Columbia city.

[10] BUCHANAN.--Areas transferred: Part of Rush township to Atchison County, Kansas; parts of Lake and Rush townships to Doniphan County, Kansas; parts of Doniphan County, Kansas, to Wayne, Lake, and Washington townships. Parts of Center and Washington townships annexed to St. Joseph city.

[11] BUTLER.—Parts of Poplar Bluff township annexed to Poplar Bluff city. Part of Ash Hill township annexed to Fisk town.

[12] CALLAWAY.--New Bloomfield town incorporated from part of Cedar township. Parts of Fulton township annexed to Fulton city. Auxvasse town changed to city since 1950.

[13] CAMDEN.--Hillhouse Addition town incorporated from part of Auglaize township. Part of Auglaize township annexed to Richland city. Sunrise Beach town incorporated from part of Jasper township. Parts of Osage township annexed to Camdenton town. Hurricane Deck town incorporated from part of Osage township. Osage Beach city incorporated from part of Osage township.

[14] CAPE GIRARDEAU.--Delta town changed to village since 1950. Parts of Byrd township annexed to Jackson city. Parts of Cape Girardeau township annexed to Cape Girardeau city.

[15] CARROLL.--Parts of Carrollton township and Wakenda township annexed to Carrollton city. Part of Ridge township annexed to Bosworth city.

[16] CARTER.--Parts of Johnson township annexed to Ellsinore town and Grandin town.

[17] CASS.--Drexel city returned in Cass County only in 1950. Parts of Peculiar and Grand River townships annexed to Harrisonville city. Harrisonville city returned in Grand River township only in 1950. Part of Mount Pleasant township annexed to Belton city. Parts of West Peculiar township annexed to Peculiar city. Peculiar town changed to city since 1950.

[18] CEDAR.--Parts of Box township to Eldorado Springs city.

[19] CHRISTIAN.--Part of Finley township annexed to Ozark city. Logan township annexed to Porter and Lincoln townships.

[20] CLARK.--Part of Kahoka city detached and area reverted to Lincoln township.

[21] CLAY.--Parts of Fishing River and Washington townships annexed to Excelsior Springs city. Part of Fishing River township annexed to Missouri City. Mosby town changed to city since 1950. Prathersville village incorporated from part of Fishing River township. Gladstone city, Oakwood Park, Oakwood, Oaks, and Oakwood Manor villages incorporated from part of Gallatin township. Part of Gallatin township annexed to Kansas City. Oakview village not returned separately in 1950. Part of Liberty township annexed to Liberty city. Pleasant Valley and Glenaire villages incorporated from part of Liberty township. Part of Platte township annexed to Smithville town. Part of Washington township annexed to Lawson city.

[22] CLINTON.--Part of Shoal township annexed to Cameron city. Part of Atchison township annexed to Gower city.

[23] COLE.--Part of Moreau township annexed to Russellville city. Russellville town changed to city since 1950.

[24] COOPER.--Prairie Home town changed to city since 1950. Part of Otterville township annexed to Otterville city.

[25] CRAWFORD.--Longhorn Village town in Boone township disincorporated prior to 1950; information received too late to exclude from tabulation. Bourbon town changed to city since 1950. Part of Benton township annexed to Cuba city.

[26] DALLAS.--Parts of North Benton and South Benton townships annexed to Buffalo city.

[27] DAVIESS.--Coffey town returned as Salem town in 1950. Part of Union township annexed to Gallatin city.

[28] DE KALB.--Oak village incorporated from part of Sherman township. Part of Grand River township annexed to Cameron city.

[29] DENT.--Part of Spring Creek township annexed to Salem city.

[30] DOUGLAS.--Part of Benton township annexed to Ava city.

[31] DUNKLIN.--Part of Cotton Hill township annexed to Malden city. Part of Union township annexed to Campbell city. Part of Independence township annexed to Kennett city. Hornersville city returned in 1950 as a town.

[32] FRANKLIN.--Part of St. Johns township annexed to Washington township coextensive with Washington city. Part of Union township annexed to Union city. Parkway village not returned separately in 1950. Moselle town disincorporated and area reverted to Central township.

[33] GASCONADE.--Gasconade town changed to city since 1950. Part of Canaan township annexed to Owensville city.

[34] GREENE.--Parts of Campbell, Clay, North Campbell, and Wilson townships annexed to Springfield city. Willard city not returned separately in 1950. Part of Republic township annexed to Republic city. Part of Walnut Grove township annexed to Walnut Grove city. Walnut Grove city returned in 1950 as a town.

[35] GRUNDY.--Parts of Trenton township annexed to Trenton city. Dunlap village incorporated from part of Marion township.

[36] HARRISON.--Blue Ridge town disincorporated and area reverted to Adams township.

[37] HENRY.--Blairstown town changed to city since 1950. Part of Bogard township annexed to Urich city. Priceland city disincorporated and area annexed to Clinton city. Part of Fields Creek and Clinton townships annexed to Clinton city.

[38] HICKORY.--Hermitage town changed to city since 1950.

[39] HOLT.--Areas transferred: Parts of Lewis and Forest townships to Doniphan County, Kansas, and parts of Doniphan County, Kansas, to Forbes and Forest townships. Part of Union township annexed to Craig city. Part of Benton township annexed to Mound City.

[40] HOWARD.--Part of Richmond township annexed to Fayette city.

[41] HOWELL.--Parts of Howell township annexed to West Plains city.

[42] IRON.--Parts of Arcadia township annexed to Ironton city and Pilot Knob city. Viburnum town incorporated from part of Dent township.

[43] JACKSON.--Part of Blue township annexed to Sugar Creek city. Parts of Blue, Brooking, and Washington townships annexed to Kaw township coextensive with Kansas City. Parts of Blue and Brooking townships annexed to Independence city. Raytown city incorporated from part of Brooking township. Part of Fort Osage township annexed to Buckner city and part of Buckner city detached and area reverted to Fort Osage township. Sibley town incorporated from part of Fort Osage township. Part of Prairie township annexed to Lees Summit city. Unity village and Greenwood city incorporated from parts of Prairie township. Part of Sni-A-Bar township annexed to Blue Springs and Oak Grove cities and Grain Valley town. Part of Washington township annexed to Grandview city.

[44] JASPER.--Iron Gates village incorporated from part of Galena township. Part of Marion and Jackson townships annexed to Carthage city. Duenweg city and Oakland Park village incorporated from parts of Joplin township. Duquesne village incorporated from part of Joplin township. Parts of Joplin township annexed to Joplin city. Airport Drive village returned in Galena township only in 1950. Part of Preston township annexed to Jasper city. Part of Sarcoxie township annexed to Sarcoxie city. Part of Twin Groves township annexed to Carl Junction city.

[45] JEFFERSON.--Parkdale town incorporated from part of Meramec township. Part of Joachim township annexed to Crystal City and Festus city. Pevely village changed to city since 1950.

[46] JOHNSON.--Kingsville town changed to city since 1950. Part of Warrensburg township annexed to Warrensburg city.

[47] KNOX.--Knox City town changed to city since 1950.

[48] LACLEDE.--Parts of Lebanon township annexed to Lebanon city. Part of Mayfield township annexed to Richland city.

[49] LAFAYETTE.--Part of Dover and Davis townships annexed to Higginsville city. Part of Dover township annexed to Corder city. Part of Freedom township annexed to Concordia city. Emma village incorporated from part of Freedom township and Saline County. Green Acres village incorporated from part of Lexington township. Part of Lexington township annexed to Lexington city. Part of Washington township annexed to Mayview town.

[50] LAWRENCE.--Part of Aurora township annexed to Aurora city. Part of Freistatt township annexed to Freistatt town. Part of Mount Vernon township annexed to Mount Vernon city. Part of Pierce township annexed to Monett city. Part of Stotts City detached and area reverted to Vineyard township.

[51] LEWIS.--New Court village incorporated from part of Labelle township. Part of Canton township annexed to Canton city.

[52] LINCOLN.--Winfield town changed to city since 1950. Part of Monroe township annexed to Winfield city.

[53] LINN.--Part of Marceline city detached and area reverted to Marceline township.

[54] LIVINGSTON.--Parts of Chillicothe township annexed to Chillicothe city. Chula town changed to city since 1950. Wheeling village incorporated from part of Wheeling township.

[55] McDONALD.--Parts of Anderson township annexed to Anderson city. Spring Valley village incorporated from part of Elk River township. Goodman Heights village incorporated from part of Erie township.

[56] MACON.--Parts of Hudson township annexed to Macon city.

[57] MADISON.--Part of St. Michael township annexed to Fredericktown city. Part of Fredericktown city detached and area reverted to St. Michael township. Cobalt City and Junction City villages incorporated from part of St. Michael township.

[58] MARION.--Part of Liberty township annexed to Palmyra city. Parts of Mason township annexed to Hannibal city. Returned as Monroe in 1950.

[59] MERCER.--Part of Madison township annexed to Modena town.

[60] MILLER.--Parts of Saline and Franklin townships annexed to Eldon city. Iberia city returned as Iberia town in 1950.

[61] MISSISSIPPI.--Wilson City town incorporated from part of Ohio township. Wyatt town changed to city since 1950. Part of St. James township annexed to East Prairie city. Part of Tywappity township annexed to Charleston city.

[62] MONITEAU.--Part of Walker township annexed to California city. Part of Willow Fork township annexed to Tipton city and part of Tipton city detached and area reverted to Willow Fork township.

[63] MONROE.--Santa Fe town disincorporated prior to 1950; information received too late to exclude from tabulation. Part of Marion township annexed to Holliday town.

[64] MONTGOMERY.--Jonesburg and New Florence towns changed to cities since 1950. Part of Danville township annexed to New Florence city. Part of Upper Loutre township annexed to Wellsville city.

[65] MORGAN.--Part of Haw Creek township annexed to Stover city. Parts of Moreau township annexed to Versailles city. Gravois Mills village incorporated from part of Osage township.

[66] NEW MADRID.--Part of Portage township annexed to Portageville city. Howardville and North Lilbourn villages incorporated from part of Lewis township.

[67] NEWTON.--Part of Franklin township annexed to Stella town and part of Stella town detached and area reverted to Franklin township. Part of Neosho township annexed to Neosho city. Part of Seneca township annexed to Seneca city. Cliff Village, Dennis Acres, Gateway Drive, Leawood, Midway, Redings Mill, Saginaw, Shoal Creek Drive, and Silver Creek villages incorporated from parts of Shoal Creek township.

[68] OREGON.--Part of Moore township returned as Franks township in 1950. Part of Piney township annexed to Alton city.

[69] OSAGE.--Part of Crawford township annexed to Linn city. Meta town changed to city since 1950. Westphalia town changed to city since 1950.

[70] PEMISCOT.--Gayoso and Organ townships annexed to Concord township. Part of Little Prairie township annexed to Caruthersville city. Part of Hayti township annexed to Hayti city.

[71] PERRY.--Part of Brazeau township annexed to Frohna town. Part of Central township annexed to Perryville city.

Table 7.—POPULATION OF COUNTIES, BY MINOR CIVIL DIVISIONS: 1940 TO 1960—Con.

[72] PETTIS.--Hughesville village incorporated from part of Hughesville township. Parts of Sedalia township annexed to Sedalia city.

[73] PHELPS.--Fort Wyman Heights town incorporated from part of Rolla township. Part of Rolla township annexed to Rolla city. Part of St. James township annexed to St. James city.

[74] PIKE.--Part of Buffalo township annexed to Louisiana city. Parts of Cuivre township annexed to Bowling Green city.

[75] PLATTE.--Areas transferred: Parts of Atchison County, Kansas, to Marshall and Weston townships; parts of Marshall and Weston townships to Atchison County, Kansas. Lake Waukomis city incorporated from part of May township. Northmoor and Riverside cities and Houston Lake, and Weatherby Lake villages incorporated from parts of Pettis township. Part of Pettis township annexed to Parkville city.

[76] POLK.--Part of Marion township annexed to Bolivar city.

[77] PULASKI.--St. Robert city incorporated from part of Cullen township. Part of Liberty township annexed to Richland city.

[78] PUTNAM.--Worthington town disincorporated and area reverted to Elm township.

[79] RANDOLPH.--Part of Salt Spring township annexed to Huntsville city. Part of Sugar Creek township annexed to Moberly city.

[80] RAY.--Woods Heights village incorporated from part of Fishing River township. Part of Polk township annexed to Lawson city. Part of Richmond township annexed to Richmond city.

[81] REYNOLDS.--Centerville village incorporated from part of Carroll township.

[82] RIPLEY.--Part of Flatwoods township annexed to Johnson township. West Doniphan township organized from part of Sherley township.

[83] ST. CHARLES.--Part of Cuivre township annexed to Wentzville city. Part of Dardenne township annexed to O'Fallon city. Part of St. Charles township annexed to St. Charles city.

[84] ST. CLAIR.--Part of Osceola township annexed to Osceola city. Vista village incorporated from part of Doyal township.

[85] ST. FRANCOIS.--Highley Heights village incorporated from part of Randolph township. Parts of Randolph and St. Francois townships annexed to Desloge city. Fairview Acres village incorporated from parts of St. Francois and Randolph townships. Part of St. Francois township annexed to Flat River and Farmington cities. Esther city and Leadington town incorporated from part of St. Francois township.

[86] ST. LOUIS.--Townships organized since 1950: Concord from parts of Gravois and Lemay townships; Florissant from part of St. Ferdinand township. Incorporations since 1950: Ballwin city from part of Bonhomme township; Bellefontaine Neighbors city from part of St. Ferdinand township; Champ village from part of Airport township; Clarkson Valley village from parts of Meramec and Bonhomme townships; Cool Valley village from parts of Airport and Normandy townships; Dellwood city from part of St. Ferdinand township; Eureka town from part of Meramec township; Greendale city from part of Normandy township; Manchester village from part of Bonhomme township; Marvin Terrace village from parts of Airport and Midland townships; Meadowbrook Downs village from part of Midland township; Riverview village from part of St. Ferdinand township; Sunset Hills city from parts of Bonhomme, Gravois, and Concord townships; Times Beach city from part of Meramec township; Westwood city from part of Clayton township. Annexations since 1950: Parts of Airport township to Bridgeton and Normandy towns, Bel-Ridge, Breckenridge Hills, Edmundson, Hazelwood, and St. John villages, and Berkeley, Ferguson, St. Ann, and Woodson Terrace cities; part of Bonhomme township to Kirkwood and Creve Coeur cities; parts of Clayton township to Frontenac and Kirkwood cities; part of Creve Coeur township to Creve Coeur city; parts of Florissant township to Hazelwood village and Ferguson and Florissant cities; parts of Gravois township to Crestwood city and Marlborough village; part of Lemay township to Bella Vista city, parts of Midland township to Bel-Ridge and St. John villages and Overland and St. Ann cities; parts of Normandy township to Northwoods city, Bel-Nor and St. John villages, and Normandy town; parts of St. Ferdinand township to Jennings city and Moline Acres village; part of Washington township to Pagedale city. Detachments since 1950: Parts of Ferguson and St. Ann cities to Airport township; part of Ellisville city to Bonhomme township; parts of Jennings and Northwoods cities and Normandy town to Normandy township; part of Ferguson city to St. Ferdinand township. Breckenridge Hills village returned in Midland township only in 1950. Glendale city returned in Clayton and Gravois townships only in 1950. Ladue city returned in Creve Coeur and Clayton townships in 1950. Town and Country village returned in Clayton township only in 1950. University City returned in Clayton, Creve Coeur, and Hadley townships in 1950. Bel-Nor, Calverton Park, Margona Village, Pasadena Hills, and Pasadena Park villages, and Arbor Terrace city returned as towns in 1950. Crystal Lake Park, Des Peres, Ellisville, Olivette, Twin Oaks, and Winchester towns, and Flordell Hills, Frontenac, Huntleigh, Lakeshire, Vinita Park, Warson Woods, and Woodson Terrace villages changed to cities since 1950. Margona Village returned as Margona town in 1950.

[87] STE. GENEVIEVE.--St. Jude Acres town incorporated from part of Ste. Genevieve township.

[88] SALINE.--Part of Marshall township annexed to Marshall city. Emma village incorporated from part of Salt Pond township and Lafayette County since 1950.

[89] SCOTT.--Parts of Kelso township annexed to Illmo and Scott City cities. Fornfelt city and Ancell city consolidated and designated as Scott City. Miner town incorporated from part of Richland township.

[90] SHANNON.--Summersville city returned in Casto and Spring Valley townships in 1950.

[91] SHELBY.--Part of Black Creek township annexed to Shelbyville city.

[92] STODDARD.--Part of Castor township annexed to Bloomfield city. Parts of Liberty township annexed to Bernie and Dexter cities. Baker village incorporated from part of Richland township.

[93] STONE.--Hurley town incorporated from part of Hurley township. White River township annexed to Pine township. Blue Eye town not returned separately in 1950. Logan township annexed to Washington township.

[94] TANEY.--Part of Branson township annexed to Branson city and part of Branson city detached and area reverted to Branson township. Rockaway Beach town incorporated from parts of Oliver and Jasper townships. Part of Swan township annexed to Forsyth city and part of Forsyth city detached and area reverted to Swan township. Forsyth town changed to city since 1950.

[95] TEXAS.--Part of Jackson township annexed to Raymondville town. Parts of Sherrill township annexed to Licking city.

[96] VERNON.--Parts of Center and Washington townships annexed to Nevada city. Part of Drywood township annexed to Sheldon city.

[97] WARREN.--Marthasville town changed to city since 1950. Part of Hickory Grove township annexed to Wright City.

[98] WASHINGTON.--Irondale city returned in 1950 as a town.

[99] WAYNE.--Part of Piedmont city detached and area reverted to Benton township. Mill Spring village incorporated from part of Mill Spring township. Part of Williams township annexed to Williamsville city.

[100] WEBSTER.--Parts of East Benton and East Dallas townships annexed to Fordland city. Part of Finley township annexed to Seymour city. Part of Ozark township annexed to Marshfield city.

Table 8.—POPULATION OF ALL INCORPORATED PLACES AND OF UNINCORPORATED PLACES OF 1,000 OR MORE: 1940 TO 1960

["U" denotes an unincorporated place. Asterisk (*) denotes an incorporated place under 2,500 located in an urbanized area]

Place	County	1960	1950	1940
Adrian	Bates	1,082	905	868
Advance	Stoddard	692	733	614
Agency	Buchanan	240	234	361
Airport Drive	Jasper	292	225	...
Alba	Jasper	336	352	318
Albany	Gentry	1,662	1,850	2,010
Aldrich	Polk	181	198	239
Alexandria	Clark	452	465	...
Allendale	Worth	136	142	212
Alma	Lafayette	390	357	366
Altamont	Daviess	190	178	274
Altenburg	Perry	260	272	264
Alton	Oregon	677	571	576
Amazonia	Andrew	326	308	321
Amity	De Kalb	111	128	172
Amoret	Bates	261	255	328
Amsterdam	Bates	118	160	172
Anderson	McDonald	992	1,073	938
Anneda	Pike	105	93	110
Annapolis	Iron	334	490	390
Anniston	Mississippi	307	377	379
Appleton	Cape Girardeau	75	120	119
Appleton City	St. Clair	1,075	1,150	1,188
Arbela	Scotland	70	87	90
Arbor Terrace*	St. Louis	1,225	1,150	909
Arbyrd	Dunklin	667	679	489
Arcadia	Iron	489	414	346
Archie	Cass	348	300	293
Argyle	Osage	99	162	209
Arkoe	Nodaway	36	48	73
Armstrong	Howard	387	424	468
Arrow Rock	Saline	245	170	247
Asbury	Jasper	186	210	252
Ashburn	Pike	124	153	159
Ash Grove	Greene	886	970	1,101
Ashland	Boone	495	416	434
Atlanta	Macon	386	438	507
Augusta	St. Charles	206	218	252
Aullville	Lafayette	90	123	178
Aurora	Lawrence	4,683	4,153	4,056
Auxvasse	Callaway	534	507	490
Ava	Douglas	1,581	1,611	1,393
Avilla	Jasper	135	142	178
Avondale*	Clay	663	532	435
Bagnell	Miller	62	74	118
Baker	Stoddard	114	...	...
Ballwin	St. Louis	5,710	...	...
Baring	Knox	213	274	259
Barnard	Nodaway	237	275	341
Barnett	Morgan	200	200	239
Bates City	Lafayette	110	87	103
Belgique	Perry	61	66	78
Bella Villa*	St. Louis	779	557	...
Bell City	Stoddard	409	482	300
Belle	Maries	1,016	906	621
Bellefontaine Neighbors	St. Louis	13,650	...	...
Bellerive*	St. Louis	314	180	132
Bellflower	Montgomery	245	226	218
Bel-Nor*	St. Louis	2,388	1,290	937
Bel-Ridge	St. Louis	4,395	1,116	...
Belton	Cass	4,897	1,233	971
Benton	Scott	554	546	408
Benton City	Audrain	155	141	136
Berdell Hills*	St. Louis	533	583	...
Berger	Franklin	187	210	213
Berkeley	St. Louis	18,676	5,268	2,577
Bernie	Stoddard	1,578	1,308	1,160
Bertrand	Mississippi	465	390	377
Bethany	Harrison	2,771	2,714	2,682
Bethel	Shelby	152	194	217
Beverly Hills*	St. Louis	849	938	687
Bevier	Macon	781	838	1,105
Bigelow	Holt	100	132	143
Billings	Christian	602	597	452
Birch Tree	Shannon	420	409	495
Birmingham	Clay	201	236	160
Bismarck	St. Francois	1,237	1,244	1,302
Blackburn	Saline	310	306	314
Blackwater	Cooper	284	313	389
Blairstown	Henry	177	199	214
Bland	Gasconade	654	596	565
Blodgett	Scott	203	218	253
Bloomfield	Stoddard	1,330	1,382	1,208
Blue Eye	Stone	74	...	...
Blue Springs	Jackson	2,555	1,068	788
Blythedale	Harrison	179	238	266
Bogard	Carroll	277	285	334
Bolckow	Andrew	232	250	341

Table 8.—POPULATION OF ALL INCORPORATED PLACES AND OF UNINCORPORATED PLACES OF 1,000 OR MORE: 1940 TO 1960—Con.

["U" denotes an unincorporated place. Asterisk (*) denotes an incorporated place under 2,500 located in an urbanized area]

Place	County	1960	1950	1940
Bolivar	Polk	3,512	3,482	2,636
Bonne Terre	St. Francois	3,219	3,533	3,730
Boonville	Cooper	7,090	6,686	6,089
Bosworth	Carroll	465	503	505
Bourbon	Crawford	779	543	360
Bowers Mill	Lawrence	39	29	59
Bowling Green	Pike	2,650	2,396	1,975
Bradleyville	Taney	91	69	60
Bragg City	Pemiscot	274	294	318
Brandsville	Howell	188	204	224
Branson	Taney	1,887	1,314	1,011
Brashear	Adair	309	119	345
Brasher	Pemiscot	135	152	135
Braymer	Caldwell	874	955	975
Breckenridge	Caldwell	605	617	728
Breckenridge Hills	St. Louis	6,299	4,063	...
Brentwood	St. Louis	12,250	7,504	4,383
Bridgeton	St. Louis	7,820	202	169
Bridgeton Terrace*	St. Louis	625	578	...
Brimson	Grundy	107	139	193
Bronaugh	Vernon	173	214	265
Brookfield	Linn	5,694	5,810	6,174
Browning	Linn; Sullivan	412	492	531
Brownington	Henry	130	179	261
Brumley	Miller	74	78	100
Brunswick	Chariton	1,493	1,653	1,749
Bucklin	Linn	639	783	842
Buckner	Jackson	1,198	639	571
Buell	Montgomery	53	69	88
Buffalo	Dallas	1,477	1,213	920
Bunceton	Cooper	468	556	648
Burgess	Barton	86	123	164
Burlington Junction	Nodaway	650	746	838
Butler	Bates	3,791	3,333	2,958
Butterfield	Barry	125	136	150
Cabool	Texas	1,284	1,245	1,069
Cainesville	Harrison	495	618	765
Cairo	Randolph	210	264	254
Caledonia	Washington	119	143	139
Calhoun	Henry	374	463	521
California	Moniteau	2,788	2,627	2,525
Callao	Macon	329	370	398
Calverton Park*	St. Louis	1,714	514	139
Camden	Ray	310	383	399
Camden Point	Platte	171	147	140
Camdenton	Camden	1,405	1,142	893
Cameron	Clinton; De Kalb	3,674	3,570	3,615
Campbell	Dunklin	1,964	1,931	1,786
Canalou	New Madrid	447	438	419
Canton	Lewis	2,562	2,490	2,125
Cape Girardeau	Cape Girardeau	24,947	21,578	19,426
Cardwell	Dunklin	816	952	913
Carl Junction	Jasper	1,220	1,006	1,039
Carrollton	Carroll	4,554	4,380	4,070
Carterville	Jasper	1,443	1,552	1,582
Carthage	Jasper	11,264	11,188	10,585
Caruthersville	Pemiscot	8,643	8,614	6,612
Cassville	Barry	1,451	1,441	1,214
Catron	New Madrid	177	278	259
Center	Ralls	484	415	488
Centertown	Cole	190	248	271
Centerview	Johnson	208	179	198
Centerville	Reynolds	163	...	...
Centralia	Boone	3,200	2,460	1,996
Chaffee	Scott	2,862	3,134	3,049
Chamois	Osage	658	621	771
Champ	St. Louis	50	...	...
Charlack*	St. Louis	1,493	1,528	...
Charleston	Mississippi	5,911	5,501	5,182
Cherryville	Crawford	39	25	36
Chilhowee	Johnson	339	335	415
Chillicothe	Livingston	9,236	8,694	8,012
Chula	Livingston	285	314	439
Clarence	Shelby	1,103	1,123	1,157
Clark	Randolph	260	276	273
Clarksburg	Moniteau	357	366	393
Clarksdale	De Kalb	242	282	307
Clarkson Valley	St. Louis	137	...	...
Clarksville	Pike	638	702	879
Clarkton	Dunklin	1,049	1,004	733
Claryville	Perry	30	16	101
Claycomo*	Clay	1,423	808	...
Clayton	St. Louis	15,245	16,035	13,069
Clearmont	Nodaway	292	283	243
Cleveland	Cass	216	163	146
Clever	Christian	283	273	291
Cliff Village	Newton	35	...	...
Clifton Hill	Randolph	207	262	278
Climax Springs	Camden	93	151	...
Clinton	Henry	6,925	6,075	6,041
Clyde	Nodaway	90	115	148
Cobalt City	Madison	434	...	...
Coffey	Daviess	190	253	245
Cole Camp	Benton	853	813	753
College Mound	Macon	43	89	84
Collins	St. Clair	177	199	193
Columbia	Boone	36,650	31,974	18,399
Commerce	Scott	247	360	413
Conception Junction	Nodaway	253	285	441
Concordia	Lafayette	1,472	1,218	1,077
Conway	Laclede	500	514	516
Cool Valley*	St. Louis	1,492	...	...
Cooter	Pemiscot	477	490	466
Corder	Lafayette	506	541	630
Corning	Holt	128	184	269
Cosby	Andrew	119	142	162
Country Club Hills*	St. Louis	1,763	1,731	...
Country Club Village	Andrew	395	...	...
Country Life Acres*	St. Louis	66	57	...
Cowgill	Caldwell	259	241	338
Craig	Holt	488	578	718
Crane	Stone	954	939	1,013
Creighton	Cass	228	269	272
Crestwood	St. Louis	11,106	1,645	...
Creve Coeur	St. Louis	5,122	2,040	...
Crocker	Pulaski	821	712	453
Cross Timbers	Hickory	186	179	...
Crosstown	Perry	83	66	139
Crowder	Scott	115	133	144
Crystal City	Jefferson	3,678	3,499	3,417
Crystal Lake Park*	St. Louis	307	167	95
Cuba	Crawford	1,672	1,301	1,033
Curryville	Pike	287	258	266
Dadeville	Dade	142	208	248
Dalton	Chariton	197	237	342
Danville	Montgomery	69	56	63
Darlington	Gentry	169	217	274
Dearborn	Platte	444	391	456
Deepwater	Henry	712	885	956
Deering	Pemiscot	122	138	187
De Kalb	Buchanan	304	300	314
Dellwood	St. Louis	4,720	...	...
Delta	Cape Girardeau	416	453	320
Dennis Acres	Newton	99	...	...
Denton	Pemiscot	97	126	144
Denver	Worth	116	144	213
Des Arc	Iron	275	376	399
Desloge	St. Francois	2,308	1,957	...
De Soto	Jefferson	5,804	5,367	5,121
Des Peres	St. Louis	4,362	1,172	641
Dewitt	Carroll	174	254	314
Dexter	Stoddard	5,519	4,624	3,108
Diamond	Newton	453	405	...
Diehlstadt	Scott	141	165	159
Diggins	Webster	101	126	128
Dillard	Crawford	44	51	43
Dixon	Pulaski	1,473	988	741
Doniphan	Ripley	1,421	1,611	1,604
Doolittle	Phelps	499	237	...
Dover	Lafayette	172	173	233
Downing	Schuyler	463	453	507
Drexel	Bates; Cass	651	456	450
Dudley	Stoddard	287	319	339
Duenweg	Jasper	529	...	...
Dunlap	Grundy	50	...	...
Duquesne	Jasper	699	...	...
Eagleville	Harrison	341	360	353
East Kansas City*	Clay	219	206	188
East Lynne	Cass	243	204	236
Easton	Buchanan	198	173	203
East Prairie	Mississippi	3,449	3,033	2,469
Edgerton	Platte	449	408	456
Edina	Knox	1,457	1,607	1,637
Edmundson*	St. Louis	1,428	621	...
Eldon	Miller	3,158	2,766	2,590
Eldorado Springs	Cedar	2,864	2,618	2,342
Ellington	Reynolds	812	777	849
Ellisville	St. Louis	2,732	628	288
Ellsinore	Carter	311	299	267
Elmdale Village*	St. Louis	712	641	...
Elmer	Macon	266	295	238
Elmira	Ray	123	128	159
Elmo	Nodaway	213	258	318
Elsberry	Lincoln	1,491	1,565	1,548
Elvins	St. Francois	1,818	1,977	2,367
Eminence	Shannon	516	527	...
Emma	Lafayette; Saline	202	...	...
Essex	Stoddard	511	549	639
Esther	St. Francois	1,033	...	...
Ethel	Macon	149	226	317
Eugene	Cole	151	180	232
Eureka	St. Louis	1,134	...	...
Everton	Dade	261	306	368
Ewing	Lewis	324	316	309
Excelsior Springs	Clay; Ray	6,473	5,888	4,864

Table 8.—POPULATION OF ALL INCORPORATED PLACES AND OF UNINCORPORATED PLACES OF 1,000 OR MORE: 1940 TO 1960—Con.

["U" denotes an unincorporated place. Asterisk (*) denotes an incorporated place under 2,500 located in an urbanized area]

Place	County	1960	1950	1940
Exeter	Barry	294	355	249
Fairfax	Atchison	736	806	813
Fair Play	Polk	335	383	431
Fairview	Newton	249	259	304
Fairview Acres	St. Francois	32	...	...
Farber	Audrain	451	358	386
Farley	Platte	120	98	111
Farmington	St. Francois	5,618	4,490	3,738
Fayette	Howard	3,294	3,144	2,608
Fenton	St. Louis	207	207	171
Ferguson	St. Louis	22,149	11,573	5,724
Ferrelview	Platte	158	126	134
Festus	Jefferson	7,021	5,199	4,620
Fillmore	Andrew	254	284	269
Fisk	Butler	498	542	386
Flat River	St. Francois	4,515	5,308	5,401
Flemington	Polk	142	181	...
Flordell Hills*	St. Louis	1,119	1,214	...
Florissant	St. Louis	38,166	3,737	1,369
Foley	Lincoln	183	203	197
Ford City	Gentry	63	59	67
Fordland	Webster	338	302	331
Forest City	Holt	435	484	548
Forsyth	Taney	489	354	290
Fortescue	Holt	78	117	175
Fort Wyman Heights	Phelps	193	...	...
Foster	Bates	153	225	293
Frankford	Pike	474	449	471
Franklin	Howard	355	324	325
Fredericktown	Madison	3,484	3,696	3,414
Freeburg	Osage	399	370	395
Freeman	Cass	391	309	302
Freistatt	Lawrence	172	135	132
Fremont	Carter	131	207	208
Frohna	Perry	216	208	...
Frontenac	St. Louis	3,089	1,099	...
Fulton	Callaway	11,131	10,052	8,297
Gainesville	Ozark	266	309	255
Galena	Stone	389	439	507
Gallatin	Daviess	1,658	1,634	1,642
Galt	Grundy	373	409	525
Garden City	Cass	600	590	599
Gasconade	Gasconade	333	448	494
Gateway Drive	Newton	46	...	...
Gentry	Gentry	98	159	196
Gerald	Franklin	474	429	371
Gerster	St. Clair	48	47	108
Gibbs	Adair	158	144	152
Gibson	Dunklin	100	117	144
Gideon	New Madrid	1,411	1,754	1,606
Gifford	Macon	14	16	25
Gilliam	Saline	249	306	308
Gilman	Harrison	379	450	555
Gladstone	Clay	14,502	...	...
Glasgow	Howard	1,200	1,440	1,490
Glenaire*	Clay	341	...	...
Glenallen	Bollinger	113	107	118
Glendale	St. Louis	7,048	4,930	2,526
Glen Echo Park*	St. Louis	333	217	212
Glenwood	Schuyler	242	258	315
Gobler	Pemiscot	78	116	...
Golden City	Barton	714	839	867
Goodfellow Terrace*	St. Louis	824	503	...
Goodman	McDonald	540	477	321
Goodman Heights	McDonald	Δ822	...	...
Gordonville	Cape Girardeau	92	130	154
Gower	Clinton	406	350	386
Graham	Nodaway	215	311	336
Grain Valley	Jackson	552	348	362
Granby	Newton	1,808	1,670	1,455
Grandin	Carter	259	263	294
Grand Pass	Saline	120	124	115
Grandview	Jackson	6,027	1,556	596
Granger	Scotland	146	122	180
Grant City	Worth	1,061	1,184	1,209
Grantwood*	St. Louis	676	133	86
Gravois Mills	Morgan	33	...	...
Grayson	Clinton	44	64	51
Green Acres	Lafayette	154	...	...
Greencastle	Sullivan	250	287	342
Green City	Sullivan	628	673	697
Greendale*	St. Louis	1,107	...	...
Greenfield	Dade	1,172	1,213	1,353
Green Ridge	Pettis	375	335	350
Greentop	Schuyler	311	281	254
Greenville	Wayne	282	270	572
Greenwood	Jackson	488	...	...
Grovespring	Wright	92	104	133
Guilford	Nodaway	125	164	227
Gunn City	Cass	63	57	59
Hale	Carroll	504	452	562
Hallsville	Boone	363	225	224
Halltown	Lawrence	86	99	168
Hamilton	Caldwell	1,701	1,728	1,655
Hanley Hills	St. Louis	3,308	2,219	...
Hannibal	Marion, Ralls	20,028	20,444	20,865
Hardin	Ray	727	747	805
Harris	Sullivan	171	181	263
Harrisburg	Boone	124	117	108
Harrisonville	Cass	3,510	2,530	2,322
Hartsburg	Boone	158	171	154
Hartville	Wright	486	526	393
Harviell	Butler	177	190	208
Harwood	Vernon	89	141	167
Hawk Point	Lincoln	270	254	279
Hayti	Pemiscot	3,737	3,302	2,628
Hazelwood	St. Louis	6,045	336	...
Henderson Mound	New Madrid	41	22	81
Henley	Cole	73	64	87
Henrietta	Ray	497	462	544
Herculaneum (U)	Jefferson	1,767	1,603	...
Hermann	Gasconade	2,536	2,523	2,308
Hermitage	Hickory	328	204	...
Higbee	Randolph	646	674	877
Higginsville	Lafayette	4,003	3,428	3,533
High Hill	Montgomery	173	224	188
Highlandville	Christian	84	46	76
Highley Heights	St. Francois	132	...	...
Hillhouse Addition	Camden	144	...	...
Hillsboro	Jefferson	457	390	256
Hillsdale	St. Louis	2,788	2,902	...
Hoberg	Lawrence	75	90	83
Holcomb	Dunklin	436	505	388
Holden	Johnson	1,951	1,765	1,818
Holland	Pemiscot	403	409	390
Holliday	Monroe	181	196	207
Hollister	Taney	600	542	370
Hollywood	Dunklin	104	79	140
Holt	Clay, Clinton	281	270	320
Hopkins	Nodaway	710	825	834
Hornersville	Dunklin	752	875	964
Houston	Texas	1,660	1,277	820
Houstonia	Pettis	261	309	326
Houston Lake*	Platte	289	...	...
Howardville	New Madrid	190	...	...
Hughesville	Pettis	134	...	...
Humansville	Polk	745	803	786
Hume	Bates	369	474	487
Humphreys	Sullivan	163	185	247
Hunnewell	Shelby	284	293	312
Hunter	Carter	105	134	208
Huntleigh*	St. Louis	375	180	168
Huntsville	Randolph	1,526	1,520	1,739
Hurdland	Knox	205	268	311
Hurley	Stone	117	...	...
Hurricane Deck	Camden	117	...	...
Iberia	Miller	694	595	486
Illmo	Scott	1,174	1,247	1,224
Independence	Jackson	62,328	36,963	16,066
Ionia	Benton	114	120	116
Irondale	Washington	335	443	446
Iron Gates	Jasper	312	...	...
Ironton	Iron	1,310	1,148	1,083
Jackson	Cape Girardeau	4,875	3,707	3,113
Jacksonville	Randolph	153	177	181
Jameson	Daviess	177	185	223
Jamesport	Daviess	622	720	761
Jamestown	Moniteau	216	245	269
Jasper	Jasper	746	776	804
Jefferson City	Cole	28,228	25,099	24,268
Jennings	St. Louis	19,965	15,282	...
Jerico Springs	Cedar	179	235	254
Johnstown	Bates	27	24	30
Jonesburg	Montgomery	415	433	422
Joplin	Jasper, Newton	38,958	38,711	37,144
Junction City	Madison	260	...	...
Kahoka	Clark	2,160	1,847	1,781
Kansas City	Clay, Jackson	475,539	456,622	399,178
Kearney	Clay	678	570	543
Kelso	Scott	258	276	223
Kennett	Dunklin	9,098	8,685	6,335
Keytesville	Chariton	644	733	854
Kidder	Caldwell	224	222	270
Kimmswick	Jefferson	303	207	172
King City	Gentry	1,009	1,031	1,103
Kingston	Caldwell	311	338	394
Kingsville	Johnson	225	207	212
Kinloch	St. Louis	6,501	5,957	...
Kirksville	Adair	13,123	11,110	10,080
Kirkwood	St. Louis	29,421	18,640	12,132
Knob Noster	Johnson	2,292	585	640
Knox City	Knox	330	362	419
Koshkonong	Oregon	478	333	282
La Belle	Lewis	866	840	833
Laclede	Linn	428	544	642
Laddonia	Audrain	671	599	588

Δ The revised population total for Goodman Heights is 17. The figure in the table includes population for an area which is misclassified as inside rather than outside the village limits. This error was discovered too late for correction in the detailed tabulations.

Table 8.—POPULATION OF ALL INCORPORATED PLACES AND OF UNINCORPORATED PLACES OF 1,000 OR MORE: 1940 TO 1960—Con.

["U" denotes an unincorporated place. Asterisk (*) denotes an incorporated place under 2,500 located in an urbanized area]

Place	County	1960	1950	1940
Ladue	St. Louis	9,466	5,386	3,981
La Grange	Lewis	1,347	1,106	1,222
Lake Lotawana (U)	Jackson	1,499	...	...
Lakeshire*	St. Louis	487	295	...
Lake Waukomis	Platte	506	...	...
Lamar	Barton	3,608	3,233	2,992
Lamar Heights	Barton	113	...	...
Lambert	Scott	43	39	32
La Monte	Pettis	801	502	491
Lanagan	McDonald	357	368	340
Lancaster	Schuyler	740	856	886
La Plata	Macon	1,365	1,331	1,421
Laredo	Grundy	370	426	544
Larussell	Jasper	129	82	161
Latham	Moniteau	131	172	148
Lathrop	Clinton	1,006	888	1,049
La Tour	Johnson	68	80	101
Lawson	Clay; Ray	778	486	511
Leadington	St. Francois	365	...	...
Leadwood (U)	St. Francois	1,343	1,479	...
Leasburg	Crawford	176	178	173
Leawood	Newton	152	...	...
Lebanon	Laclede	8,220	6,808	5,025
Lees Summit	Jackson	8,267	2,554	2,263
Leeton	Johnson	371	372	436
Leonard	Shelby	142	165	143
Leslie	Franklin	104	114	130
Levasy	Jackson	140	139	126
Lewistown	Lewis	454	415	415
Lexington	Lafayette	4,845	5,074	5,341
Liberal	Barton	612	739	771
Liberty	Clay	8,909	4,709	3,598
Licking	Texas	954	733	598
Liege	Montgomery	78	77	83
Lilbourn	New Madrid	1,216	1,361	1,378
Lincoln	Benton	446	316	379
Linn	Osage	1,050	758	676
Linn Creek	Camden	174	162	202
Linneus	Linn	471	513	704
Lithium	Perry	54	57	91
Livonia	Putnam	154	193	220
Lock Springs	Daviess	117	137	191
Lockwood	Dade	835	791	841
Lohman	Cole	128	123	100
Longtown	Perry	113	139	138
Louisiana	Pike	4,286	4,389	4,669
Lowry City	St. Clair	437	493	488
Lucerne	Putnam	157	227	258
Ludlow	Livingston	235	260	265
Lupus	Moniteau	75	97	127
Luray	Clark	154	184	202
Lutesville	Bollinger	658	694	581
McFall	Gentry	206	255	393
McKittrick	Montgomery	97	100	124
Mackenzie*	St. Louis	283	247	...
Macks Creek	Camden	123	108	147
Macon	Macon	4,547	4,152	4,206
Madison	Monroe	528	571	625
Maitland	Holt	427	456	539
Malden	Dunklin	5,007	3,396	2,673
Malta Bend	Saline	338	414	355
Manchester	St. Louis	2,021	...	...
Mansfield	Wright	949	963	922
Maplewood	St. Louis	12,552	13,416	12,875
Marble Hill	Bollinger	497	454	421
Marceline	Linn	2,872	3,172	3,206
Margona Village*[1]	St. Louis	320	306	286
Marionville	Lawrence	1,251	1,167	1,127
Marlborough*	St. Louis	650	219	...
Marquand	Madison	392	369	403
Marshall	Saline	9,572	8,850	8,533
Marshfield	Webster	2,221	1,925	1,764
Marston	New Madrid	631	610	468
Marthasville	Warren	339	347	321
Martinsburg	Audrain	330	296	422
Martinsville	Harrison	79	90	119
Marvin Terrace*	St. Louis	1,260	...	...
Mary Ridge*	St. Louis	631	528	...
Maryville	Nodaway	7,807	6,834	5,700
Matthews	New Madrid	450	498	448
Maysville	De Kalb	942	973	1,026
Mayview	Lafayette	270	268	325
Meadowbrook Downs*	St. Louis	659	...	...
Meadville	Linn	447	446	509
Melbourne	Harrison	70	102	144
Memphis	Scotland	2,106	2,035	1,935
Mendon	Chariton	287	349	350
Menfro	Perry	61	80	93
Mercer	Mercer	368	377	430
Merwin	Bates	76	88	75
Meta	Osage	360	353	381
Metz	Vernon	137	178	223
Mexico	Audrain	12,889	11,623	9,053
Miami	Saline	156	217	275
Middle Grove	Monroe	59	48	63
Middletown	Montgomery	199	240	243
Midway	Newton	67	...	...
Milan	Sullivan	1,670	1,972	2,016
Miller	Lawrence	601	615	519
Mill Spring	Wayne	226	...	...
Milo	Vernon	108	124	129
Mindenmines	Barton	356	425	550
Miner	Scott	548	...	...
Mineral Point	Washington	332	304	350
Missouri City	Clay	404	314	323
Moberly	Randolph	13,170	13,115	12,920
Modena	Mercer	66	95	95
Mokane	Callaway	419	477	544
Moline Acres	St. Louis	3,132	99	...
Monett	Barry; Lawrence	5,359	4,771	4,395
Monroe City	Marion; Monroe	2,337	2,093	1,978
Montevallo	Vernon	50	53	69
Montgomery City	Montgomery	1,918	1,679	1,671
Monticello	Lewis	159	154	198
Montrose	Henry	526	518	487
Mooresville	Livingston	117	134	170
Morehouse	New Madrid	1,417	1,635	1,598
Morgan	Laclede	69	55	76
Morley	Scott	472	494	522
Morrison	Gasconade	232	291	271
Morrisville	Polk	228	296	329
Mosby	Clay	293	213	218
Moscow Mills	Lincoln	360	350	347
Mound City	Holt	1,249	1,412	1,606
Moundville	Vernon	136	168	247
Mountain Grove	Wright	3,176	3,106	2,431
Mountain View	Howell	936	892	725
Mount Leonard	Saline	147	142	150
Mount Moriah	Harrison	225	260	276
Mount Vernon	Lawrence	2,381	2,057	1,982
Napoleon	Lafayette	215	143	132
Naylor	Ripley	499	520	507
Neck City	Jasper	110	117	358
Neelyville	Butler	385	457	280
Nelson	Saline	126	297	334
Neosho	Newton	7,452	5,790	5,318
Nevada	Vernon	8,416	8,009	8,181
Newark	Knox	116	156	187
New Bloomfield	Callaway	359	...	...
Newburg	Phelps	884	949	1,056
New Cambria	Macon	270	295	318
New Court Village	Lewis	19	...	...
New Florence	Montgomery	616	522	565
New Franklin	Howard	1,096	1,060	1,144
New Hamburg	Scott	197	156	137
New Hampton	Harrison	289	375	412
New Haven	Franklin	1,223	1,009	1,002
New London	Ralls	875	858	1,005
New Madrid	New Madrid	2,867	2,726	2,450
Newtonia	Newton	153	190	195
Newtown	Sullivan	265	231	285
Niangua	Webster	287	344	293
Nixa	Christian	944	509	370
Noel	McDonald	736	685	515
Norborne	Carroll	965	1,114	1,239
Normandy	St. Louis	4,452	2,306	...
North Kansas City	Clay	5,657	3,886	2,688
North Lilbourn	New Madrid	301	...	...
Northmoor*	Platte	696	...	...
Northwoods	St. Louis	4,701	1,602	733
Northwye	Phelps	183	99	59
Norwood	Wright	263	345	398
Norwood Court*	St. Louis	186	72	...
Novelty	Knox	176	188	207
Novinger	Adair	621	734	793
Oak	De Kalb	16	...	...
Oak Grove	Jackson	1,100	761	680
Oakland*	St. Louis	1,552	1,041	789
Oakland Park	Jasper	139	...	...
Oak Ridge	Cape Girardeau	175	202	185
Oaks*	Clay	159	...	...
Oakview*	Clay	543	...	...
Oakwood*	Clay	159	...	...
Oakwood Manor*	Clay	178	...	...
Oakwood Park*	Clay	132	...	...
Odessa	Lafayette	2,034	1,969	1,881
O'Fallon	St. Charles	3,770	789	618
Old Monroe	Lincoln	290	268	272
Olean	Miller	135	165	151
Olivette	St. Louis	8,257	1,761	987
Oran	Scott	1,090	1,156	1,106
Oregon	Holt	887	870	978
Oronogo	Jasper	513	519	593
Orrick	Ray	800	675	666
Osage Beach	Camden	741	...	...
Osborn	De Kalb	274	237	315
Osceola	St. Clair	1,066	1,082	1,190
Osgood	Sullivan	135	173	183
Otterville	Cooper	416	414	430

[1] Returned as Margona in 1950.

Table 8.—POPULATION OF ALL INCORPORATED PLACES AND OF UNINCORPORATED PLACES OF 1,000 OR MORE: 1940 TO 1960—Con.

["U" denotes an unincorporated place. Asterisk (*) denotes an incorporated place under 2,500 located in an urbanized area]

Place	County	1960	1950	1940
Overland	St. Louis	22,763	11,566	2,934
Owensville	Gasconade	2,379	1,946	1,439
Ozark	Christian	1,536	1,087	961
Pacific	Franklin; St. Louis	2,795	1,985	1,687
Pagedale	St. Louis	5,106	3,866	...
Palmyra	Marion	2,933	2,295	2,285
Papinsville	Bates	29	55	85
Paris	Monroe	1,393	1,407	1,473
Parkdale	Jefferson	198	...	...
Parkville	Platte	1,229	1,186	671
Parkway	Franklin	222	...	...
Parma	New Madrid	1,060	1,163	1,187
Parnell	Nodaway	260	362	450
Pasadena Hills*	St. Louis	1,315	1,102	839
Pasadena Park*	St. Louis	680	682	659
Pascola	Pemiscot	228	242	345
Passaic	Bates	84	...	...
Pattonsburg	Daviess	753	883	1,017
Peach Orchard	Pemiscot	57	59	...
Peculiar	Cass	458	267	206
Peerless Park	St. Louis	99	119	47
Perkins	Scott	153	164	194
Perry	Ralls	802	813	830
Perryville	Perry	5,117	4,591	3,907
Pevely	Jefferson	416	416	311
Phelps City	Atchison	81	139	195
Phillipsburg	Laclede	142	170	194
Pickering	Nodaway	234	213	315
Piedmont	Wayne	1,555	1,548	1,177
Pierce City	Lawrence	1,006	1,156	1,208
Pilot Grove	Cooper	680	635	748
Pilot Knob	Iron	524	582	...
Pine Lawn	St. Louis	5,943	6,425	...
Pineville	McDonald	454	464	524
Piney Park	Franklin	97	21	...
Platte City	Platte	1,188	742	675
Platte Woods	Platte	393	159	...
Plattsburg	Clinton	1,663	1,655	1,915
Pleasant Green	Cooper	14	24	39
Pleasant Hill	Cass	2,689	2,200	2,118
Pleasant Hope	Polk	216	174	...
Pleasant Valley*	Clay	1,109	...	...
Pocahontas	Cape Girardeau	128	130	119
Point Pleasant	New Madrid	115	101	114
Polo	Caldwell	469	549	590
Poplar Bluff	Butler	15,926	15,064	11,163
Portage Des Sioux	St. Charles	371	264	254
Portageville	New Madrid	2,505	2,662	2,107
Potosi	Washington	2,805	2,359	2,017
Powe	Stoddard	72	95	127
Powersville	Putnam	189	227	294
Prairie Hill	Chariton	84	124	147
Prairie Home	Cooper	213	208	251
Prathersville	Clay	148	...	...
Preston	Hickory	117	109	...
Princeton	Mercer	1,443	1,506	1,584
Purcell	Jasper	265	334	204
Purdin	Linn	207	255	303
Purdy	Barry	467	437	488
Puxico	Stoddard	743	749	792
Queen City	Schuyler	599	554	646
Quitman	Nodaway	113	135	195
Qulin	Butler	587	426	357
Ravanna	Mercer	127	132	177
Ravenwood	Nodaway	282	319	336
Raymondville	Texas	202	175	...
Raymore	Cass	268	208	207
Raytown	Jackson	17,083	...	...
Rayville	Ray	200	193	242
Rea	Andrew	90	110	128
Redings Mill	Newton	202	...	...
Reeds	Jasper	185	136	162
Reeds Spring	Stone	327	313	353
Reger	Sullivan	77	103	115
Renick	Randolph	190	157	155
Rensselaer	Ralls	63	63	...
Republic	Greene	1,519	965	790
Revere	Clark	190	180	191
Rhineland	Montgomery	190	198	204
Richards	Vernon	133	190	246
Rich Hill	Bates	1,699	1,820	1,994
Richland	Camden; Laclede; Pulaski	1,662	1,133	985
Richmond	Ray	4,604	4,299	4,240
Richmond Heights	St. Louis	15,622	15,045	12,802
Ridgeway	Harrison	470	560	675
Risco	New Madrid	502	495	429
Ritchey	Newton	128	137	152
Rivermines	St. Francois	449	485	556
Riverside	Platte	1,315	...	...
Riverview	St. Louis	3,706	...	...
Rives	Dunklin	134	166	...
Roanoke	Howard; Randolph	34	65	75
Rocheport	Boone	375	376	396
Rockaway Beach	Taney	177	...	...
Rock Hill	St. Louis	6,523	3,847	1,821
Rockport	Atchison	1,310	1,511	1,406
Rockville	Bates	255	372	336
Rocky Comfort	McDonald	151	230	284
Rogersville	Webster	447	321	430
Rolla	Phelps	11,132	9,354	5,141
Roscoe	St. Clair	125	128	126
Rosebud	Gasconade	288	254	193
Rosendale	Andrew	234	245	300
Rathville	Chariton	138	152	180
Rush Hill	Audrain	132	127	136
Rushville	Buchanan	253	319	309
Russellville	Cole	442	336	319
Rutledge	Scotland	158	217	249
Saginaw	Newton	188	...	...
St. Ann	St. Louis	12,155	4,557	...
St. Charles	St. Charles	21,189	14,314	10,803
St. Clair	Franklin	2,711	1,779	1,410
St. Elizabeth	Miller	57	59	...
St. George*	St. Louis	1,323	642	...
St. James	Phelps	2,384	1,996	1,812
St. John	St. Louis	7,342	2,499	...
St. Joseph	Buchanan	79,673	78,588	75,711
St. Jude Acres	Ste. Genevieve	144	...	...
St. Louis	St. Louis	750,026	856,796	816,048
St. Marys	Ste. Genevieve	620	635	605
St. Peters	St. Charles	404	377	305
St. Robert	Pulaski	860	...	...
Ste. Genevieve	Ste. Genevieve	4,443	3,992	2,787
Salem	Dent	3,870	3,611	3,151
Salisbury	Chariton	1,787	1,676	1,759
Sandy Hook	Moniteau	50	57	67
Sarcoxie	Jasper	1,056	1,042	1,057
Savannah	Andrew	2,455	2,332	2,108
Schell City	Vernon	343	400	454
Schuermann Heights*	St. Louis	288	306	...
Scott City	Scott	1,963	1,834	1,810
Sedalia	Pettis	23,874	20,354	20,428
Sedgewickville	Bollinger	91	92	100
Seligman	Barry	387	...	...
Senath	Dunklin	1,369	1,528	1,261
Seneca	Newton	1,478	1,195	1,091
Seymour	Webster	1,046	1,015	751
Shelbina	Shelby	2,067	2,113	2,107
Shelbyville	Shelby	657	635	756
Sheldon	Vernon	434	427	463
Sheridan	Worth	277	370	377
Shoal Creek Drive	Newton	277	...	...
Shrewsbury	St. Louis	4,730	3,382	2,182
Sibley	Jackson	177	...	...
Sikeston	New Madrid; Scott	13,765	11,640	7,944
Silex	Lincoln	176	188	240
Silver Creek	Newton	152	...	...
Skidmore	Nodaway	425	485	498
Slater	Saline	2,767	2,836	3,070
Sleeper	Laclede	111	131	101
Smithton	Pettis	395	339	404
Smithville	Clay	1,254	947	772
South Gifford	Macon	93	128	163
South Gorin	Scotland	279	303	314
South Greenfield	Dade	179	186	210
South Lineville	Mercer	76	92	82
South West City	McDonald	504	595	525
Sparta	Christian	272	244	237
Spickardsville	Grundy	450	517	587
Springfield	Greene	95,865	66,731	61,238
Spring Garden	Miller	37	46	30
Spring Valley	McDonald	43	...	...
Stanberry	Gentry	1,409	1,651	1,893
Stark City	Newton	121	154	172
Steele	Pemiscot	2,301	2,360	1,585
Steelville	Crawford	1,127	1,157	1,013
Stella	Newton	166	177	221
Stewartsville	De Kalb	466	414	478
Stockton	Cedar	838	811	801
Stotesbury	Vernon	64	71	102
Stotts City	Lawrence	221	1,285	268
Stoutland	Camden	172	192	244
Stoutsville	Monroe	109	146	179
Stover	Morgan	757	693	584
Strasburg	Cass	213	180	153
Sturgeon	Boone	619	544	571
Sugar Creek	Jackson	2,663	1,858	1,638
Sullivan	Crawford; Franklin	4,098	3,019	2,517
Summersville	Shannon; Texas	356	306	306
Sumner	Chariton	234	309	338
Sunnyvale	Newton	142	28	...
Sunrise Beach	Camden	78	...	...
Sunset Hills	St. Louis	3,525	...	...
Sweet Springs	Saline	1,452	1,439	1,413
Sycamore Hills*	St. Louis	942	989	...

Table 8.—POPULATION OF ALL INCORPORATED PLACES AND OF UNINCORPORATED PLACES OF 1,000 OR MORE: 1940 TO 1960—Con.

["U" denotes an unincorporated place. Asterisk (*) denotes an incorporated place under 2,500 located in an urbanized area]

Place	County	1960	1950	1940	Place	County	1960	1950	1940
Syracuse	Morgan	180	221	262	Warsaw	Benton	1,054	936	957
Taneyville	Taney	134	132	150	Warson Woods*	St. Louis	1,746	529	153
Tarkio	Atchison	2,160	2,221	2,114	Washington	Franklin	7,961	6,850	6,756
Thayer	Oregon	1,713	1,639	1,692	Watson	Atchison	181	199	269
Times Beach	St. Louis	986	...	...	Waverly	Lafayette	837	809	876
Tina	Carroll	199	224	274	Wayland	Clark	384	350	380
Tindall	Grundy	94	102	125	Waynesville	Pulaski	2,377	1,010	468
Tipton	Moniteau	1,639	1,234	1,219	Weatherby	De Kalb	450	156	208
Town and Country*	St. Louis	1,440	162	...	Weatherby Lake	Platte	376	...	...
Tracy	Platte	208	201	230	Weaubleau	Hickory	349	432	439
Trenton	Grundy	6,262	6,157	7,046	Webb City	Jasper	6,740	6,919	7,033
Trimble	Clinton	185	141	126	Webster Groves	St. Louis	28,990	23,390	18,394
Triplett	Chariton	231	301	340	Wellington	Lafayette	651	649	656
Troy	Lincoln	1,779	1,738	1,493	Wellston	St. Louis	7,979	9,396	...
Truesdale	Warren	217	235	199	Wellsville	Montgomery	1,523	1,519	1,314
Turney	Clinton	144	152	175	Wentworth	Newton	174	212	253
Tuscumbia	Miller	231	221	269	Wentzville	St. Charles	2,742	1,227	752
Twin Oaks	St. Louis	206	81	65	Westboro	Atchison	262	297	368
Union	Franklin	3,937	2,917	2,125	West Line	Cass	88	68	111
Union Star	De Kalb	392	373	411	Weston	Platte	1,057	1,067	1,121
Unionville	Putnam	1,896	2,050	2,052	Westphalia	Osage	316	319	374
Unity	Jackson	153	...	...	West Plains	Howell	5,836	4,918	4,026
University City	St. Louis	51,249	39,892	33,023	Westwood	St. Louis	291	...	...
Uplands Park*	St. Louis	549	563	...	Wheatland	Hickory	305	299	269
Urbana	Dallas	348	359	...	Wheaton	Barry	341	394	393
Urbandale	Randolph	56	35	44	Wheeling	Livingston	302	...	...
Urich	Henry	408	400	465	White Oak	Dunklin	64	91	136
Valley Park	St. Louis	3,452	2,956	2,091	Whiteside	Lincoln	122	93	122
Van Buren	Carter	575	708	458	Whitewater	Cape Girardeau	169	187	175
Vandalia	Audrain	3,055	2,624	2,672	Wilbur Park*	St. Louis	684	743	...
Vandiver	Audrain	45	...	...	Willard	Greene	357	...	...
Vanduser	Scott	272	281	291	Williamsville	Wayne	412	492	511
Velda*	St. Louis	524	480	495	Willow Springs	Howell	1,913	1,914	1,530
Velda Village Hills*	St. Louis	1,365	1,527	...	Wilson City	Mississippi	274	...	...
Verona	Lawrence	401	396	405	Winchester	St. Louis	1,299	176	108
Versailles	Morgan	2,047	1,929	1,781	Windsor	Henry	2,714	2,429	2,373
Vibbard	Ray	135	83	65	Winfield	Lincoln	564	474	484
Viburnum	Iron	590	...	...	Winona	Shannon	562	473	480
Vienna	Maries	536	471	433	Winston	Daviess	236	278	381
Vinita Park*	St. Louis	2,204	1,801	...	Wittenburg	Perry	30	54	84
Vinita Terrace*	St. Louis	382	389	...	Woods Heights	Ray	107	...	...
Vista	St. Clair	50	...	...	Woodson Terrace	St. Louis	6,048	616	...
Waco	Jasper	143	177	237	Wooldridge	Cooper	100	137	178
Wakenda	Carroll	146	255	253	Worland	Bates	57	40	115
Walker	Vernon	235	204	265	Worth	Worth	135	141	223
Walnut Grove	Greene	373	347	310	Wright City	Warren	738	543	436
Wardell	Pemiscot	331	454	430	Wyaconda	Clark	402	483	517
Warrensburg	Johnson	9,689	6,857	5,868	Wyatt	Mississippi	711	345	417
Warrenton	Warren	1,869	1,584	1,254	Zalma	Bollinger	141	137	169

Table 9.—1960 POPULATION OF AREAS ANNEXED BETWEEN 1950 AND 1960 BY INCORPORATED PLACES HAVING 2,500 INHABITANTS OR MORE IN 1950

[Minus sign (-) denotes decrease]

Incorporated place	1960 population			1950 population, total	Increase, 1950 to 1960, in 1950 area	Incorporated place	1960 population			1950 population, total	Increase, 1950 to 1960, in 1950 area
	Total	In 1950 area	In annexed area				Total	In 1950 area	In annexed area		
Aurora	4,683	4,479	204	4,153	326	Joplin	38,958	38,589	369	38,711	-122
Berkeley	18,676	18,544	132	5,268	13,276	Kansas City	475,539	433,521	42,018	456,622	-23,101
Bolivar	3,512	3,486	26	3,482	4	Kennett	9,098	8,534	564	8,685	-151
Breckenridge Hills	6,299	5,719	580	4,063	1,656	Kirksville	13,123	12,197	926	11,110	1,087
California	2,788	2,788	...	2,627	161	Kirkwood	29,421	29,297	124	18,640	10,657
Cameron	3,674	3,563	111	3,570	-7	Lebanon	8,220	6,681	1,539	6,808	-127
Cape Girardeau	24,947	23,146	1,801	21,578	1,568	Lees Summit	8,267	4,597	3,670	2,554	2,043
Carrollton	4,554	4,442	112	4,380	62	Lexington	4,845	4,756	89	5,074	-318
Carthage	11,264	11,058	206	11,188	-130	Liberty	8,909	5,766	3,143	4,709	1,057
Caruthersville	8,643	8,480	163	8,614	-134	Louisiana	4,286	4,261	25	4,389	-128
Charleston	5,911	5,435	476	5,501	-66	Macon	4,547	4,419	128	4,152	267
Chillicothe	9,236	8,807	429	8,694	113	Malden	5,007	3,476	1,531	3,396	80
Clinton	6,925	6,644	281	6,075	569	Marshall	9,572	9,019	553	8,850	169
Columbia	36,650	31,009	5,641	31,974	-965	Moberly	13,170	12,685	485	13,115	-430
Crystal City	3,678	3,364	314	3,499	-135	Monett	5,359	4,796	563	4,771	25
Dexter	5,519	4,644	875	4,624	20	Neosho	7,452	6,149	1,303	5,790	359
East Prairie	3,449	2,737	712	3,033	-296	Nevada	8,416	7,975	441	8,009	-34
Eldon	3,158	2,845	313	2,766	79	Overland	22,763	17,764	4,999	11,566	6,198
Eldorado Springs	2,864	2,786	78	2,618	168	Pagedale	5,106	3,823	1,283	3,866	-43
Excelsior Springs	6,473	6,088	385	5,888	200	Perryville	5,117	5,089	28	4,591	498
Farmington	5,618	5,618	...	4,490	1,128	Poplar Bluff	15,926	15,906	20	15,064	842
Fayette	3,294	3,285	9	3,144	141	Portageville	2,505	2,450	55	2,662	-212
Ferguson	22,149	20,449	1,700	11,573	8,876	Richmond	4,604	4,485	119	4,299	186
Festus	7,021	5,461	1,560	5,199	262	Rolla	11,132	10,656	476	9,354	1,302
Flat River	4,515	4,495	20	5,308	-813	St. Ann	12,155	6,790	5,365	4,557	2,233
Florissant	38,166	22,186	15,980	3,737	18,449	St. Charles	21,189	18,727	2,462	14,314	4,413
Fredericktown	3,484	3,441	43	3,696	-255	St. Joseph	79,673	69,838	9,835	78,588	-8,750
Fulton	11,131	10,421	710	10,052	369	Salem	3,870	3,397	473	3,611	-214
Hannibal	20,028	19,672	356	20,444	-772	Sedalia	23,874	22,113	1,761	20,354	1,759
Harrisonville	3,510	3,329	181	2,530	799	Springfield	95,865	66,004	29,861	66,731	-727
Hayti	3,737	3,702	35	3,302	400	Trenton	6,262	6,183	79	6,157	26
Higginsville	4,003	3,910	93	3,428	482	Union	3,937	3,937	...	2,917	1,020
Independence	62,328	46,915	15,413	36,963	9,952	Warrensburg	9,689	8,628	1,061	6,857	1,771
Jackson	4,875	4,394	481	3,707	687	Washington	7,961	7,911	50	6,850	1,061
Jennings	19,965	19,881	84	15,282	4,599	West Plains	5,836	5,618	218	4,918	700

Table 10.—POPULATION OF URBANIZED AREAS: 1960 AND 1950

Area	1960	1950
KANSAS CITY (MO.-KANS.) URBANIZED AREA		
The area	921,121	698,350
Kansas City, Mo.	475,539	456,622
Outside central city	445,582	241,728
The area includes the following minor civil divisions and parts of minor civil divisions:		
In Missouri	649,026	519,980
Clay County (part)	69,162	18,421
Gallatin township (part)	58,803	18,421
Avondale city	663	532
Claycomo village	1,423	(1)
East Kansas City town	219	206
Gladstone city	14,502	(2)
Kansas City (part)	35,168	13,797
North Kansas City town	5,657	3,886
Oaks village	159	(2)
Oakview village	543	(3)
Oakwood village	159	(2)
Oakwood Manor village	178	(2)
Oakwood Park village	132	(2)
Liberty township (part)	10,359	(1)
Glenaire village	341	...
Liberty city	8,909	...
Pleasant Valley village	1,109	...
Jackson County (part)	576,734	501,559
Blue township (part)	82,524	52,778
Independence city (part)	60,463	36,963
Sugar Creek city	2,663	1,858
Brooking township (part)	25,864	3,468
Independence city (part)	1,865	...
Raytown city	17,083	(2)
Kaw township	440,371	442,825
Kansas City (part)	440,371	442,825
Washington township (part)	27,975	2,488
Grandview city	6,027	(1)
Platte County (part)	3,130	(1)
Pettis township (part)	3,130	...
Houston Lake village	289	...
Northmoor city	696	...
In Kansas	272,095	178,370
Johnson County (part)	111,084	34,926
Countryside city	428	(2)
Mission city	4,626	(2)
Mission township (part)	50,801	29,550
Fairway city	5,398	1,816
Leawood city	7,466	1,167
Merriam city (part)	2,416	(2)
Mission Hills city	3,621	1,275
Mission Woods city	243	205
Overland Park (U)	21,110	(4)
Westwood city	2,040	1,581
Westwood Hills city	495	431
Prairie Village city	25,356	(2)
Roeland Park city	8,949	(2)
Shawnee township (part)	20,924	5,376
Lenexa city	2,487	(1)
Merriam city (part)	2,668	(2)
Shawnee city	9,072	845
Wyandotte County (part)	161,011	143,444
Kansas City	121,901	129,553
Quindaro township (part)	14,872	5,568
Shawnee township (part)	19,614	6,560
Wyandotte township (part)	4,624	1,763
ST. JOSEPH (MO.-KANS.) URBANIZED AREA		
The area	81,187	82,290
St. Joseph city	79,673	78,588
Outside central city	1,514	3,702
The area includes the following minor civil divisions and parts of minor civil divisions:		
In Missouri	79,996	81,270
Buchanan County (part)	79,996	81,270
Center township (part)	1,095	545
St. Joseph city (part)	1,095	...
Washington township (part)	78,901	80,725
St. Joseph city (part)	78,378	78,588
In Kansas	1,191	1,020
Doniphan County (part)	1,191	1,020
Washington township (part)	1,191	1,020
Elwood city	1,191	1,020

Area	1960	1950
ST. LOUIS (MO.-ILL.) URBANIZED AREA		
The area	1,667,693	1,400,865
St. Louis City	750,026	856,796
Outside central city	917,667	544,069
The area includes the following minor civil divisions and parts of minor civil divisions:		
In Missouri	1,391,398	1,205,175
St. Louis County (part)	641,372	348,379
Airport township (part)	79,256	35,059
Bel-Ridge village (part)	166	...
Berkeley city (part)	14,123	4,491
Breckenridge Hills village (part)	677	...
Bridgeton town	7,820	202
Bridgeton Terrace village	625	578
Cool Valley village (part)	1,492	(2)
Country Club Hills village (part)	...	...
Edmundson village	1,428	621
Elmdale Village town (part)	589	566
Ferguson city (part)	20,076	10,988
Hazelwood village (part)	857	216
Jennings city (part)	...	2
Kinloch city	6,501	5,957
Marvin Terrace village (part)	729	(2)
Mary Ridge village	631	528
Normandy town (part)	1,822	...
St. Ann city (part)	10,240	4,557
St. John village (part)	546	163
Schuermann Heights village	288	306
Woodson Terrace city	6,048	616
Bonhomme township (part)	31,318	19,595
Country Life Acres village	66	(1)
Crestwood city (part)	359	4
Creve Coeur city (part)	...	...
Des Peres city (part)	379	205
Glendale city (part)	2	...
Kirkwood city (part)	20,850	14,586
Sunset Hills city (part)	3,113	(2)
Town and Country village (part)	600	...
Valley Park city	3,452	2,956
Clayton township (part)	50,662	29,804
Clayton city (part)	10,793	11,324
Creve Coeur city (part)	1,098	...
Crystal Lake Park city	307	...
Des Peres city (part)	3,983	967
Frontenac city	3,089	1,099
Glendale city (part)	3,044	1,857
Huntleigh city	375	...
Kirkwood city (part)	8,529	4,028
Ladue city	9,466	5,386
Rock Hill city (part)	6,514	3,823
Town and Country village (part)	840	...
Warson Woods city	1,746	529
Concord township (part)	32,516	(5)
Lakeshire city	487	295
St. George village	1,323	642
Sunset Hills city (part)	40	(2)
Wilbur Park village	684	743
Creve Coeur township (part)	46,946	22,965
Creve Coeur city (part)	4,024	...
Olivette city	8,257	1,761
Overland city (part)	484	155
University City (part)	31,709	19,548
Florissant township (part)	57,274	(6)
Berkeley city (part)	4,553	777
Calverton Park village	1,714	514
Ferguson city (part)	404	...
Florissant city	38,166	3,737
Hazelwood village (part)	5,188	120
Gravois township	52,206	26,361
Crestwood city (part)	10,747	1,641
Glendale city (part)	4,002	3,073
Grantwood town	676	(1)
Kirkwood city (part)	42	26
Mackenzie village	283	247
Marlborough village	650	(1)
Oakland city	1,552	1,041
Sunset Hills city (part)	372	(2)
Webster Groves city (part)	16,124	11,425
Hadley township	24,720	26,558
Clayton city (part)	4,452	4,711
University City (part)	19,540	20,344
Jefferson township	35,362	27,221
Brentwood city	12,250	7,504
Richmond Heights city (part)	5,507	4,346
Rock Hill city (part)	9	24
Shrewsbury city	4,730	3,382
Webster Groves city (part)	12,866	11,965
Lemay township (part)	30,850	24,066
Bella Villa city	779	557
Lincoln township	22,667	24,115
Maplewood city	12,552	13,416
Richmond Heights city (part)	10,115	10,699

[1] Not in area in 1950.
[2] Incorporated since 1950.
[3] Not returned separately in 1950.
[4] There were no unincorporated places delineated in the urbanized areas in 1950.
[5] Created from parts of Gravois and Lemay townships since 1950.
[6] Created from part of St. Ferdinand township since 1950.

Table 10.—POPULATION OF URBANIZED AREAS: 1960 AND 1950—Con.

Area	1960	1950
ST. LOUIS (MO.-ILL.) URBANIZED AREA--Con.		
In Missouri--Con.		
St. Louis County (part)--Con.		
Midland township (part)	49,350	31,698
Bel-Ridge village (part)	...	...
Breckenridge Hills village (part)	5,622	4,063
Charlack village	1,493	1,528
Elmdale Village town (part)	123	75
Marvin Terrace village (part)	531	(1)
Meadowbrook Downs village	659	(1)
Overland city (part)	22,279	11,411
St. Ann city (part)	1,915	(2)
St. John village (part)	6,796	2,336
Sycamore Hills village	942	989
Vinita Park city	2,204	1,801
Vinita Terrace village (part)	343	229
Normandy township	37,452	29,821
Arbor Terrace city	1,225	1,150
Bellerive town	314	180
Bel-Nor village	2,388	1,290
Bel-Ridge village (part)	4,229	1,116
Berdell Hills village	533	583
Beverly Hills city (part)	734	800
Cool Valley village (part)	...	(1)
Glen Echo Park town	333	217
Goodfellow Terrace village	824	503
Greendale city	1,107	(1)
Hanley Hills village	3,308	2,219
Hillsdale village (part)	302	398
Margona Village	320	306
Normandy town (part)	2,630	2,306
Northwoods city	4,701	1,602
Norwood Court village	186	72
Pasadena Hills village	1,315	1,102
Pasadena Park village	680	682
Pine Lawn city (part)	4,532	5,009
St. John village (part)	...	...
Velda town	524	480
Velda Village Hills village (part)	...	44
Vinita Terrace village (part)	39	160
St. Ferdinand township (part)	71,357	30,020
Bellefontaine Neighbors city	13,650	(1)
Country Club Hills village (part)	1,763	1,731
Dellwood city	4,720	(1)
Ferguson city (part)	1,669	585
Flordell Hills city	1,119	1,214
Jennings city (part)	19,965	15,207
Moline Acres village	3,132	(2)
Riverview village	3,706	(1)
Washington township	19,436	21,096
Beverly Hills city (part)	115	138
Hillsdale village (part)	2,486	2,504
Pagedale city	5,106	3,866
Pine Lawn city (part)	1,411	1,416
Uplands Park village	549	563
Velda Village Hills village (part)	1,365	1,483
Wellston city	7,979	9,396
St. Louis City	750,026	856,796

Area	1960	1950
ST. LOUIS (MO.-ILL.) URBANIZED AREA--Con.		
In Illinois	276,295	195,690
Madison County (part)	72,165	[3]46,172
Collinsville township (part)	14,626	(2)
Collinsville city (part)	14,001	...
Granite City township	25,573	25,417
Granite City (part)	25,573	25,417
Nameoki township (part)	18,785	6,896
Granite City (part)	14,500	4,048
Madison city (part)	517	555
Venice township (part)	13,181	13,636
Granite City (part)	...	...
Madison city (part)	6,344	7,408
Venice city	5,380	6,226
St. Clair County (part)	204,130	149,518
Belleville township	37,264	32,721
Belleville city	37,264	32,721
Canteen township (part)	18,614	12,766
Caseyville village (part)	120	(2)
Fairmont City village	2,688	2,284
National City village (part)	2	10
Washington Park village	6,601	5,840
Caseyville township (part)	10,885	198
Caseyville village (part)	2,335	(2)
Collinsville city (part)	206	(2)
Centreville township (part)	37,607	11,719
Alorton village	3,282	2,547
Cahokia village	15,829	794
Centreville city	12,769	(1)
Monsanto village	324	357
East St. Louis township	81,712	82,295
East St. Louis city	81,712	82,295
St. Clair township (part)	8,707	3,654
Swansea village	3,018	1,816
Stites township	2,103	2,874
Brooklyn village	1,922	2,568
National City village (part)	115	197
Stookey township (part)	3,321	110
Sugar Loaf township (part)	3,917	3,181
Dupo village	2,937	2,239
SPRINGFIELD (MO.) URBANIZED AREA		
The area	97,224	75,549
Springfield City	95,865	66,731
Outside central city	1,359	8,818
The area includes the following minor civil divisions and parts of minor civil divisions:		
Greene County (part)	97,224	75,549
Campbell township (part)	49,512	33,767
Springfield city (part)	49,135	30,715
Clay township (part)	1,107	(2)
Springfield city (part)	721	...
North Campbell township (part)	46,240	41,782
Springfield city (part)	45,644	36,016
Wilson township (part)	365	(2)
Springfield city (part)	365	...

[1] Incorporated since 1950.
[2] Not in area in 1950.
[3] Includes population (223) of Chouteau township not in area in 1960.

Table 11.—POPULATION OF STANDARD METROPOLITAN STATISTICAL AREAS: 1960 AND 1950

[Data relate to areas as defined for 1960. Minus sign (-) denotes decrease]

Standard metropolitan statistical area, central city, and other component areas	1960	1950	Increase	
			Number	Percent
KANSAS CITY, MO.-KANS.				
Total	1,039,493	814,357	225,136	27.6
Kansas City	475,539	456,622	18,917	4.1
Outside central city	563,954	357,735	206,219	57.6
Clay County, Mo.	87,474	45,221	42,253	93.4
Jackson County, Mo.	622,732	541,035	81,697	15.1
Johnson County, Kans.	143,792	62,783	81,009	129.0
Wyandotte County, Kans.	185,495	165,318	20,177	12.2
ST. JOSEPH, MO. (Buchanan County)				
Total	90,581	96,826	-6,245	-6.4
St. Joseph city	79,673	78,588	1,085	1.4
Outside central city	10,908	18,238	-7,330	-40.2

Standard metropolitan statistical area, central city, and other component areas	1960	1950	Increase	
			Number	Percent
ST. LOUIS, MO.-ILL.				
Total	2,060,103	1,719,288	340,815	19.8
St. Louis city	750,026	856,796	-106,770	-12.5
Outside central city	1,310,077	862,492	447,585	51.9
St. Louis city, Mo.	750,026	856,796	-106,770	-12.5
Jefferson County, Mo.	66,377	38,007	28,370	74.6
St. Charles County, Mo.	52,970	29,834	23,136	77.5
St. Louis County, Mo.	703,532	406,349	297,183	73.1
Madison County, Ill.	224,689	182,307	42,382	23.2
St. Clair County, Ill.	262,509	205,995	56,514	27.4
SPRINGFIELD, ILL. (Greene County)				
Total	126,276	104,823	21,453	20.5
Springfield city	95,865	66,731	29,134	43.7
Outside central city	30,411	38,092	-7,681	-20.2

Table 12.—POPULATION OF THE STATE AND OF STANDARD METROPOLITAN STATISTICAL AREAS, BY TYPE OF RESIDENCE: 1960

Metropolitan-nonmetropolitan residence	Total	Urban			Rural		
		Total	Central city or cities	Other urban territory	Total	Places of 1,000 to 2,500	Other rural territory
The State	4,319,813	2,876,557	1,401,103	1,475,454	1,443,256	170,110	1,273,146
In standard metropolitan statistical areas	2,499,968	2,284,400	1,401,103	883,297	215,568	12,791	202,777
Kansas City, Mo.-Kans	[1]710,206	663,136	475,539	187,597	47,070	5,051	42,091
St. Joseph, Mo	90,581	79,996	79,673	323	10,585	...	10,585
St. Louis, Mo.-Ill	[1]1,572,905	1,444,044	750,026	694,018	128,861	6,221	122,640
Springfield, Mo	126,276	97,224	95,865	1,359	29,052	1,519	27,533
Not in standard metropolitan statistical areas	1,819,845	592,157	...	592,157	1,227,688	157,319	1,070,369

[1] Part in State only; for entire area, see table 11.

KANSAS CITY URBANIZED AREA

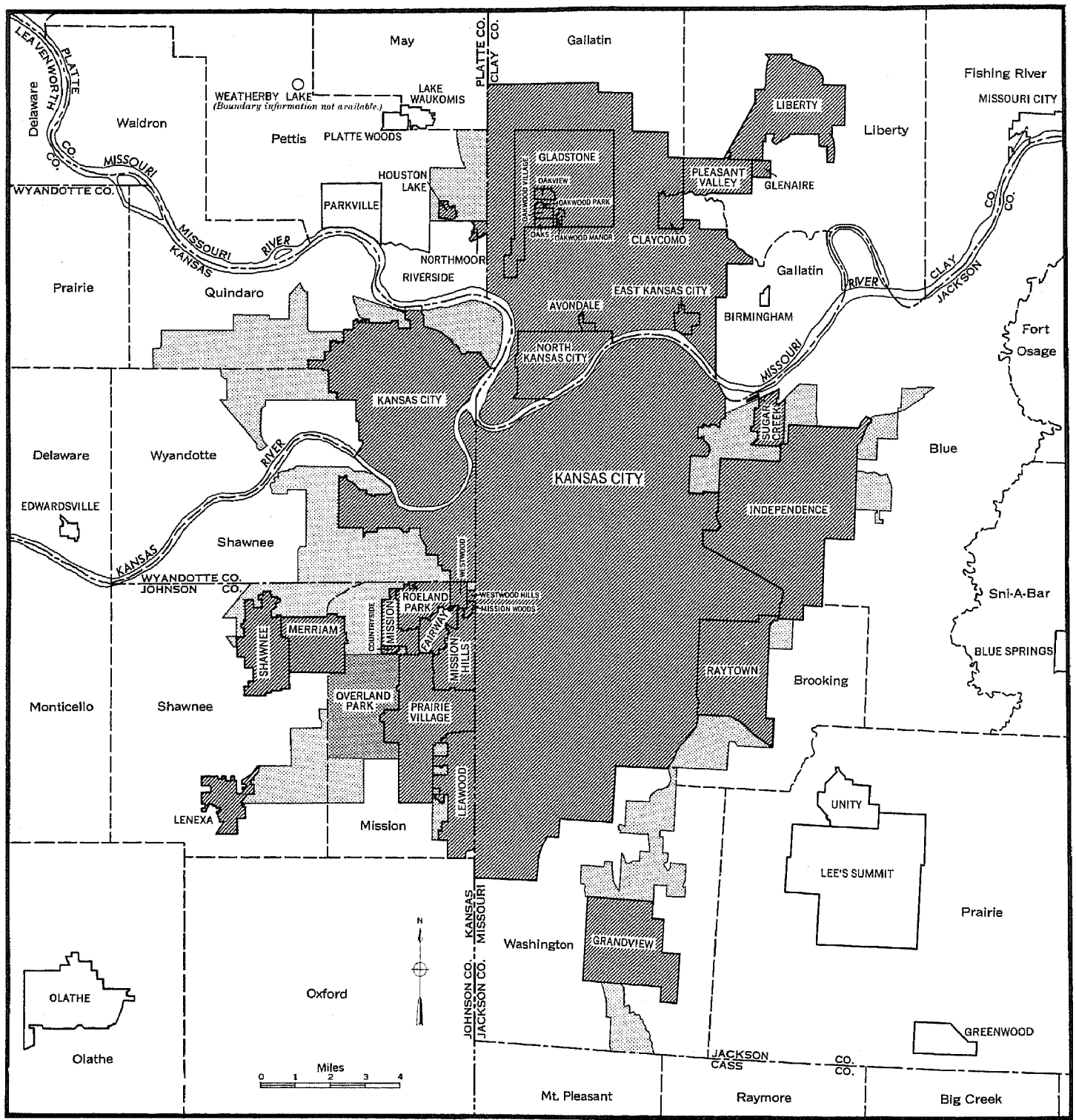

COMPONENTS OF URBANIZED AREA
- Incorporated Places
- Unincorporated Urban Places
- Other Unincorporated Area

BOUNDARY SYMBOLS
- State Line
- County Line
- Minor Civil Division Line

Maps showing boundaries in detail are available at cost on request to the Bureau of the Census.

URBANIZED AREAS—MISSOURI

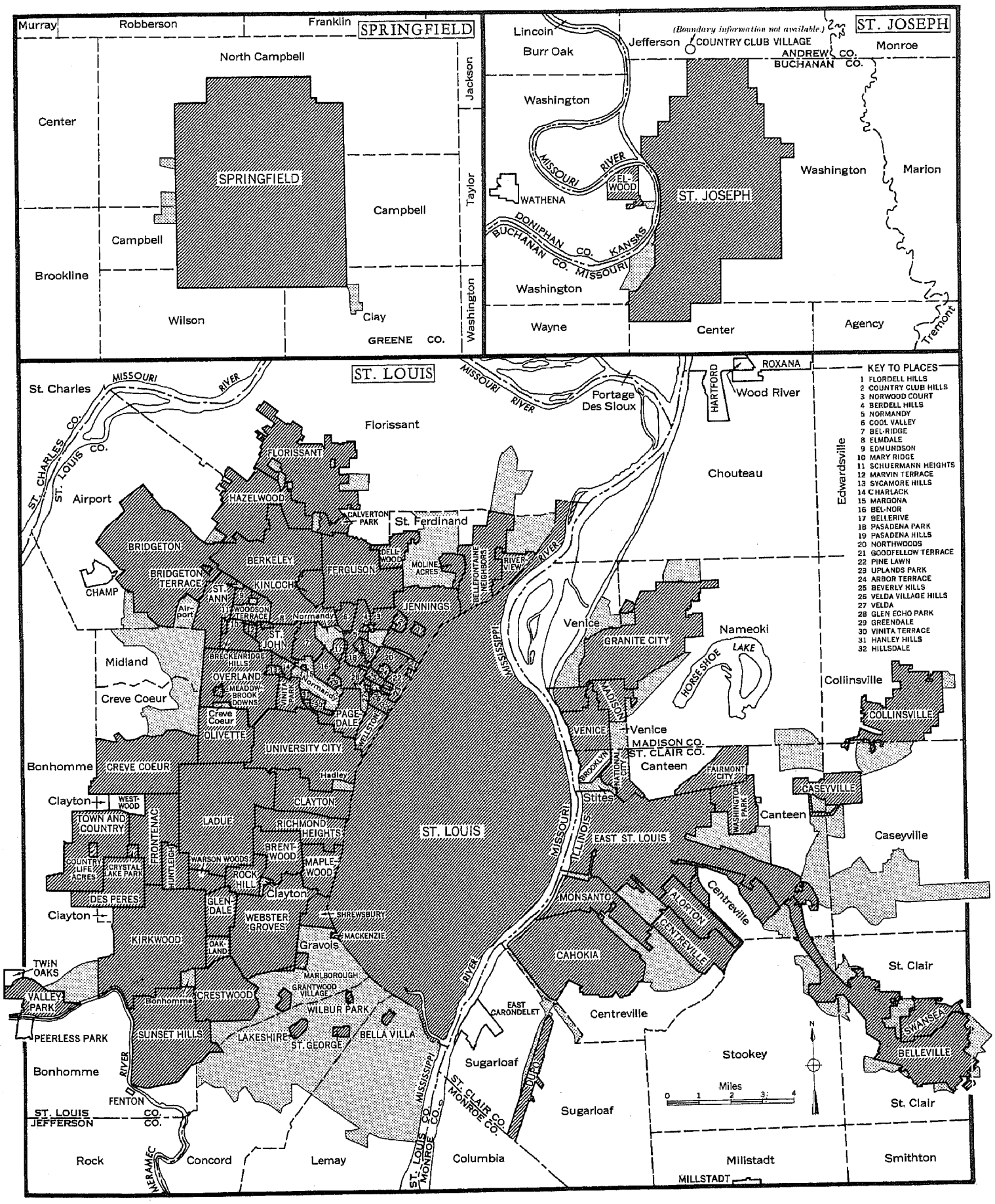

☆U.S. GOVERNMENT PRINTING OFFICE: 1960—565788/38

NUMBER OF INHABITANTS

Montana

LIST OF TABLES

[Page numbers listed here omit the State prefix number which appears as part of the page number for each page. The prefix for this State is 28]

Table	Page
1.—Population of the State, urban and rural: 1870 to 1960	8
2.—Population in groups of places according to size: 1960 and 1950	8
3.—Population in groups of places according to size: 1900 to 1960	9
4.—Population in incorporated and unincorporated places according to size: 1960	10
5.—Population of incorporated places of 10,000 or more from earliest census to 1960	10
6.—Area and population of counties, urban and rural: 1960 and 1950	11
7.—Population of counties, by census county divisions: 1960	12
8.—Population of all incorporated places and of unincorporated places of 1,000 or more: 1940 to 1960	14
9.—1960 population of areas annexed between 1950 and 1960 by incorporated places having 2,500 inhabitants or more in 1950	14
10.—Population of urbanized areas: 1960 and 1950	15
11.—Population of standard metropolitan statistical areas: 1960 and 1950	15
12.—Population of the State and of standard metropolitan statistical areas, by type of residence: 1960	15

LIST OF MAPS

The State, showing counties, places of 25,000 or more, and standard metropolitan statistical areas	3
The State, showing census county divisions	4
Urbanized areas (separate map for each area)	16

MONTANA—COUNTIES, PLACES OF 25,000 OR MORE, AND STANDARD METROPOLITAN STATISTICAL AREAS

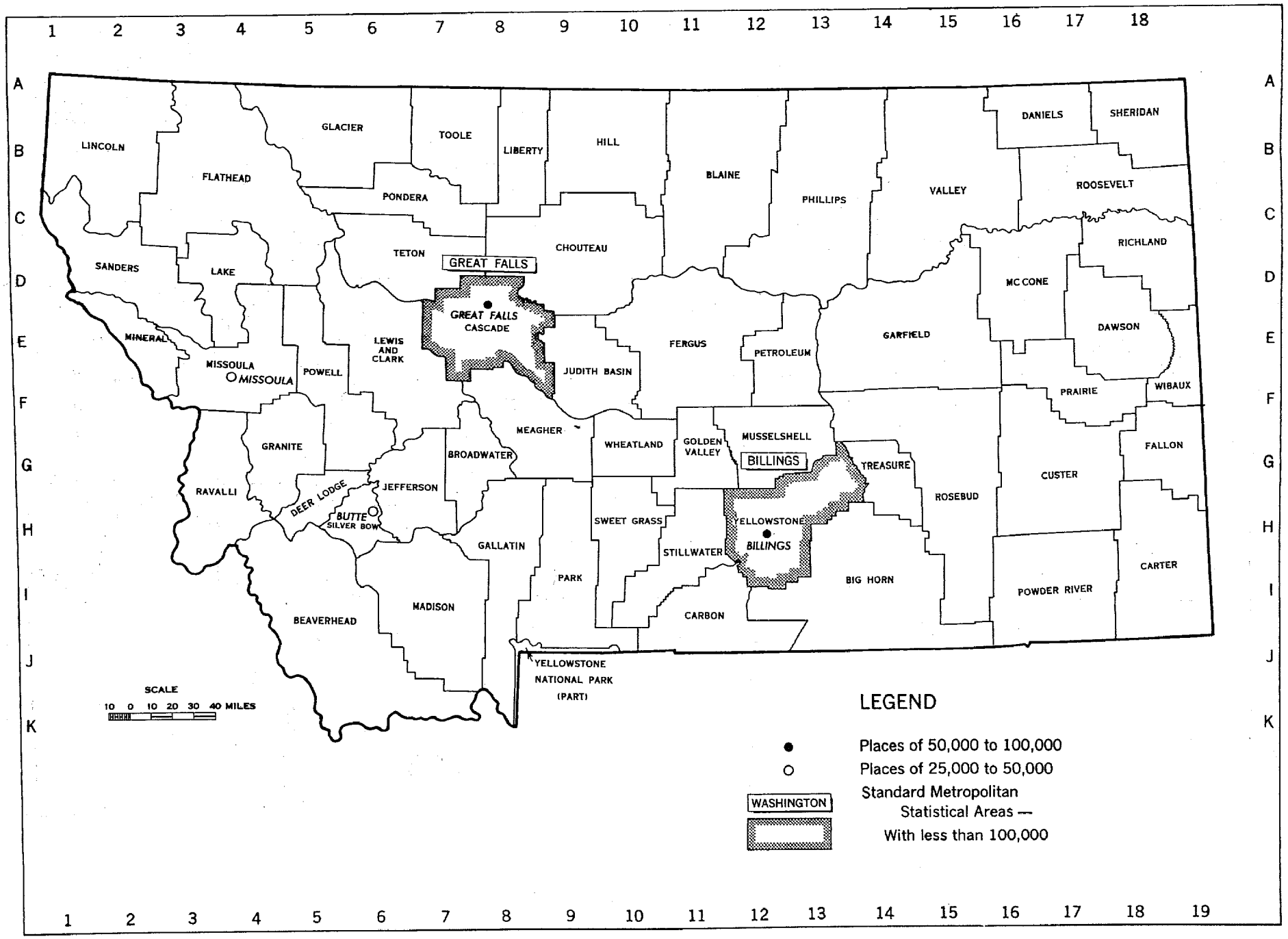

MONTANA—SECTIONS 1 AND 2

CENSUS COUNTY DIVISIONS

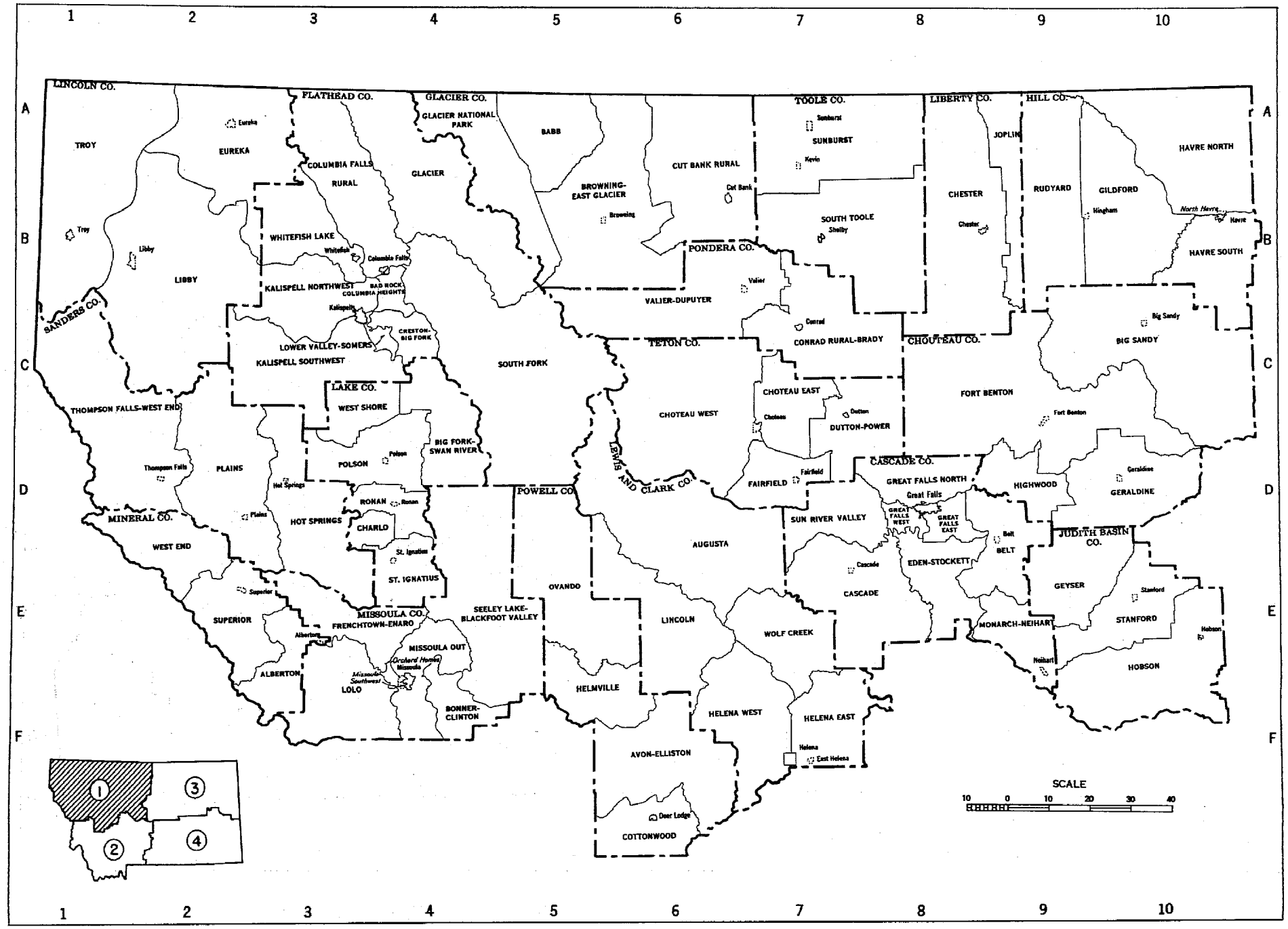

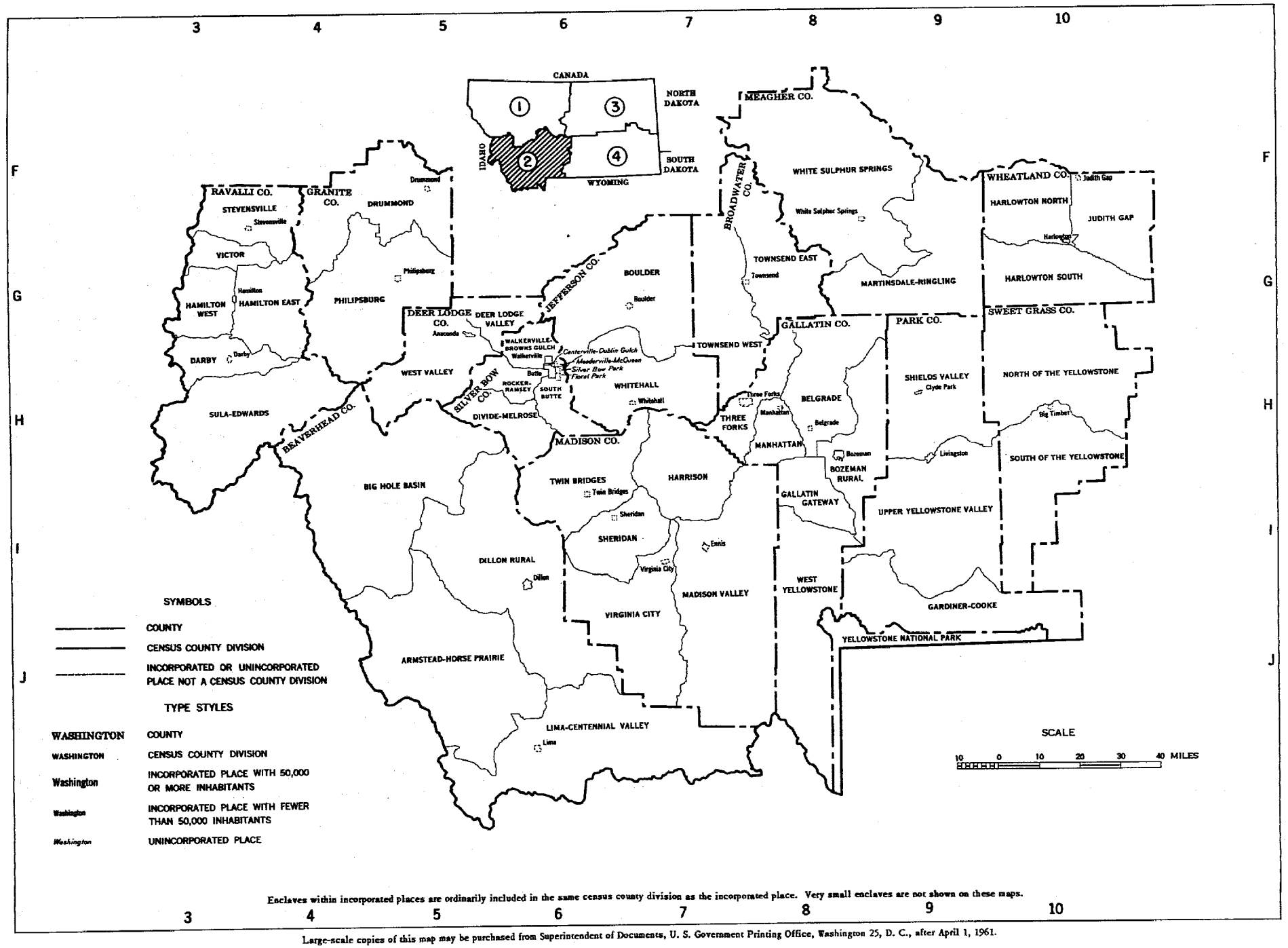

Enclaves within incorporated places are ordinarily included in the same census county division as the incorporated place. Very small enclaves are not shown on these maps.

Large-scale copies of this map may be purchased from Superintendent of Documents, U. S. Government Printing Office, Washington 25, D. C., after April 1, 1961.

MONTANA—SECTIONS 3 AND 4

CENSUS COUNTY DIVISIONS

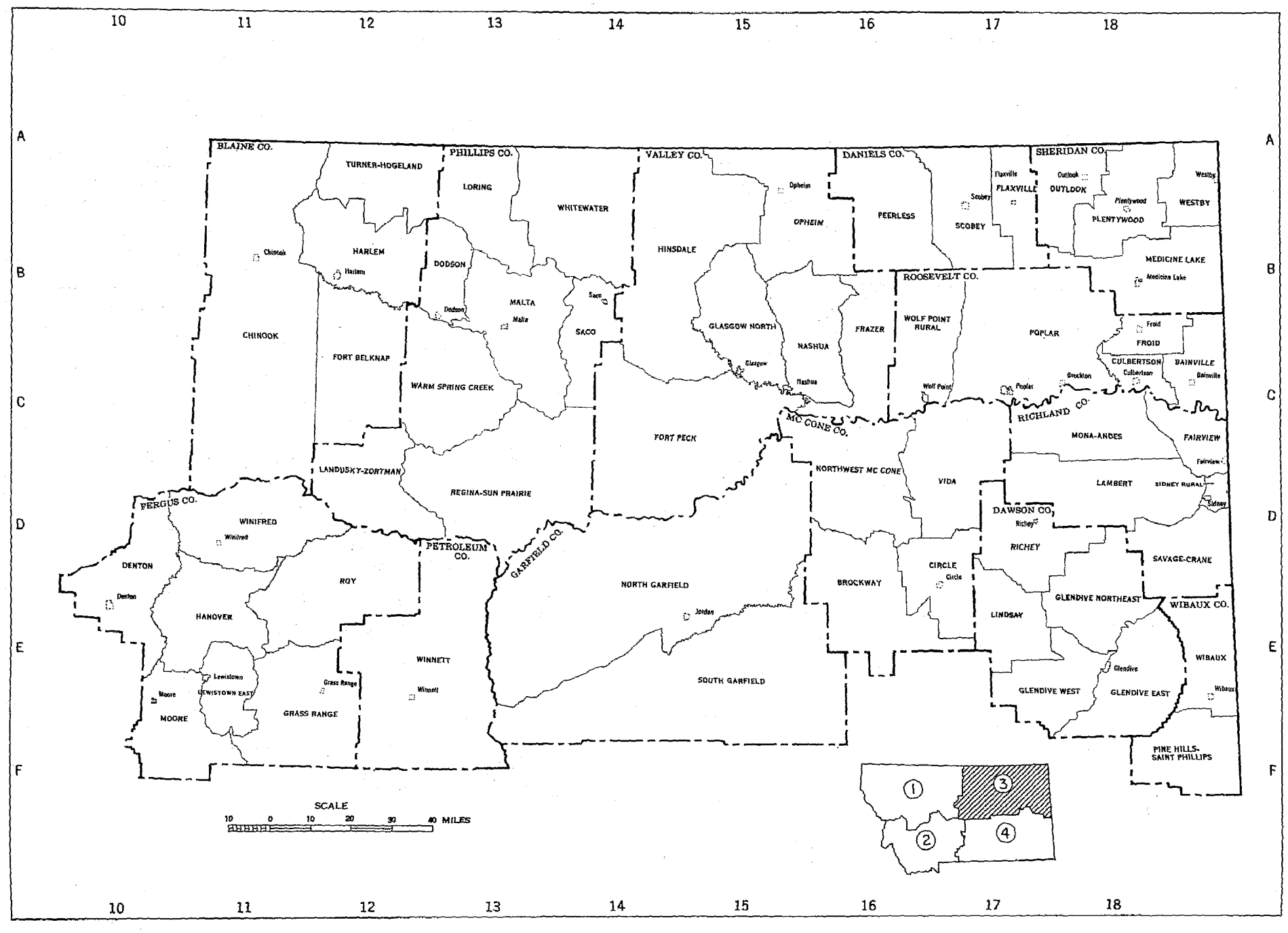

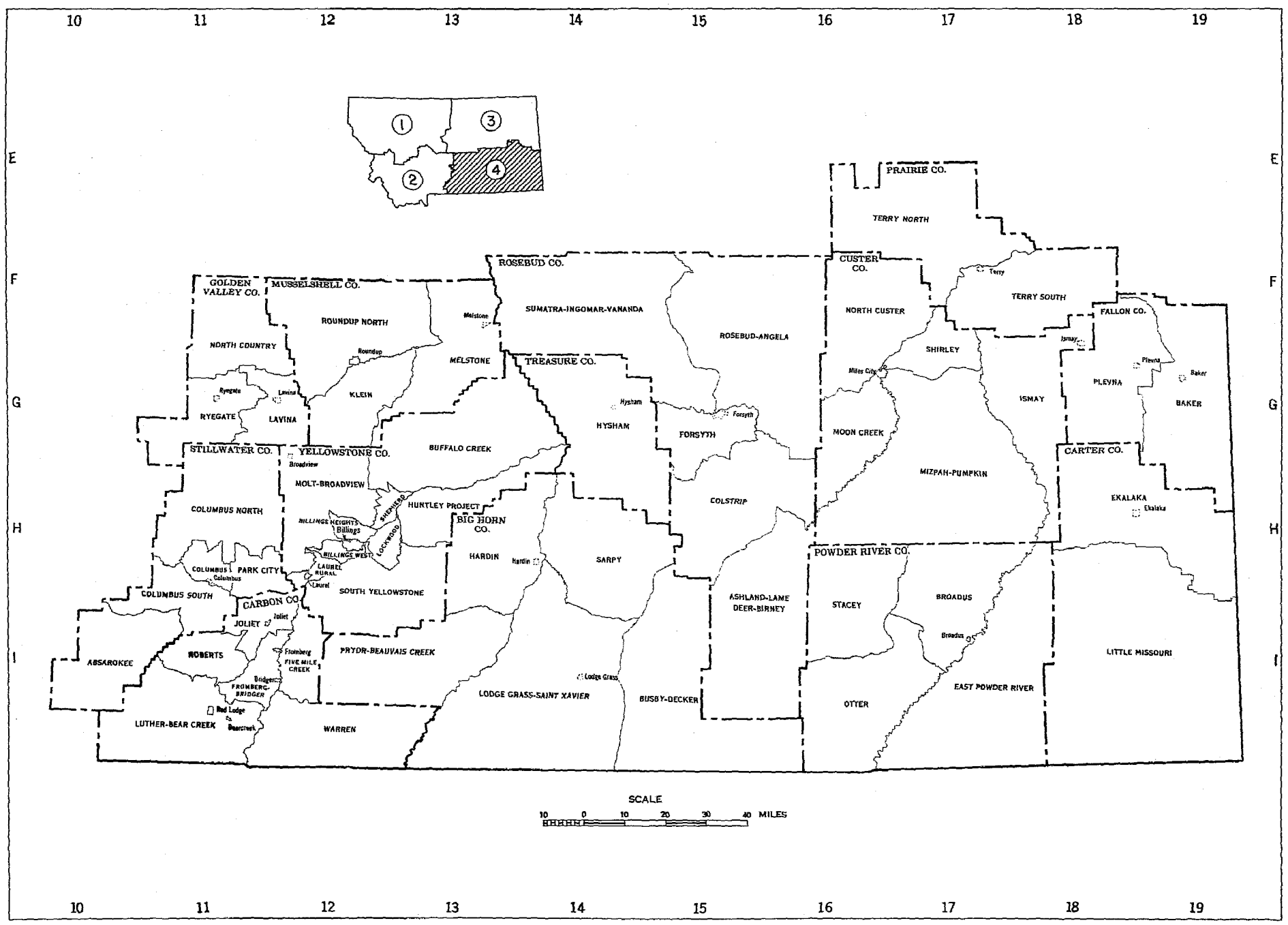
10
11
12
13
14
15
16
17
18
19
E
F
G
H
I
1
2
3
4
PRAIRIE CO.
TERRY NORTH
CUSTER CO.
Terry
TERRY SOUTH
NORTH CUSTER
FALLON CO.
Ismay
Plevna
Baker
SHIRLEY
Miles City
PLEVNA
BAKER
ISMAY
MOON CREEK
MIZPAH-PUMPKIN
CARTER CO.
EKALAKA
Ekalaka
POWDER RIVER CO.
STACEY
BROADUS
Broadus
EAST POWDER RIVER
OTTER
LITTLE MISSOURI
ROSEBUD CO.
SUMATRA-INGOMAR-VANANDA
ROSEBUD-ANGELA
Melstone
MELSTONE
TREASURE CO.
Hysham
HYSHAM
Forsyth
FORSYTH
COLSTRIP
ASHLAND-LAME DEER-BIRNEY
Lodge Grass
BUSBY-DECKER
LODGE GRASS-SAINT XAVIER
GOLDEN VALLEY CO.
MUSSELSHELL CO.
ROUNDUP NORTH
Roundup
NORTH COUNTRY
Ryegate
Lavina
RYEGATE
LAVINA
KLEIN
BUFFALO CREEK
STILLWATER CO.
YELLOWSTONE CO.
Broadview
MOLT-BROADVIEW
COLUMBUS NORTH
BILLINGS HEIGHTS
Billings
SHEPHERD
LOCKWOOD
HUNTLEY PROJECT
BIG HORN CO.
BILLINGS WEST
LAUREL RURAL
Laurel
COLUMBUS
Columbus
PARK CITY
COLUMBUS SOUTH
SOUTH YELLOWSTONE
HARDIN
Hardin
SARPY
CARBON CO.
JOLIET
Joliet
ABSAROKEE
ROBERTS
Fromberg
FIVE MILE CREEK
PRYOR-BEAUVAIS CREEK
Bridger
FROMBERG-BRIDGER
Red Lodge
Bearcreek
LUTHER-BEAR CREEK
WARREN
SCALE
10 0 10 20 30 40 MILES

Table 1.—POPULATION OF THE STATE, URBAN AND RURAL: 1870 TO 1960

[For description of current and previous urban definitions, see text. Minus sign (-) denotes decrease]

Census date	The State			Urban territory				Rural territory			Percent of total	
	Population	Increase over preceding census		Number of urban places	Population	Increase over preceding census		Population	Increase over preceding census		Urban	Rural
		Number	Percent			Number	Percent		Number	Percent		
Current urban definition:												
1960 (Apr. 1)	674,767	83,743	14.2	30	[1]338,457	80,423	31.2	336,310	3,320	1.0	50.2	49.8
1950 (Apr. 1)	591,024	31,568	5.6	26	258,034	...	...	332,990	...	...	43.7	56.3
Previous urban definition:												
1960 (Apr. 1)	674,767	83,743	14.2	26	312,232	59,326	23.5	362,535	24,417	7.2	46.3	53.7
1950 (Apr. 1)	591,024	31,568	5.6	25	252,906	41,371	19.6	338,118	-9,803	-2.8	42.8	57.2
1940 (Apr. 1)	559,456	21,850	4.1	23	211,535	30,499	16.8	347,921	-8,649	-2.4	37.8	62.2
1930 (Apr. 1)	537,606	-11,283	-2.1	18	181,036	9,025	5.2	356,570	-20,308	-5.4	33.7	66.3
1920 (Jan. 1)	548,889	172,836	46.0	17	172,011	38,591	28.9	376,878	134,245	55.3	31.3	68.7
1910 (Apr. 15)	376,053	132,724	54.5	14	133,420	48,866	57.8	242,633	83,858	52.8	35.5	64.5
1900 (June 1)	243,329	100,405	70.3	10	84,554	45,767	118.0	158,775	54,638	52.5	34.7	65.3
1890 (June 1)	142,924	103,765	265.0	6	38,787	31,800	455.1	104,137	71,965	223.7	27.1	72.9
1880 (June 1)	39,159	18,564	90.1	2	6,987	3,881	125.0	32,172	14,683	84.0	17.8	82.2
1870 (June 1)	20,595	...	...	1	3,106	...	...	17,489	...	...	15.1	84.9

[1] There were 10,133 persons in urban territory outside of urban places.

Table 2.—POPULATION IN GROUPS OF PLACES ACCORDING TO SIZE: 1960 AND 1950

[Percent not shown where less than 0.1]

Type of area and size of place	1960				1950			
	Number of places	Population	Percent of total population	Percent of total	Number of places	Population	Percent of total population	Percent of total
The State	...	674,767	100.0	...	...	591,024	100.0	...
URBAN								
Total	([1])	338,457	50.2	100.0	26	258,034	43.7	100.0
Within urbanized areas	...	118,341	17.5	35.0	...	...	...	...
Central cities, total	2	108,208	16.0	32.0	...	...	...	...
Cities of 1,000,000 or more	...	...	...	...	...	...	...	...
Cities of 500,000 to 1,000,000	...	...	...	...	...	...	...	...
Cities of 250,000 to 500,000	...	...	...	...	...	...	...	...
Cities of 100,000 to 250,000	...	...	...	...	...	...	...	...
Cities of 50,000 to 100,000	2	108,208	16.0	32.0	...	...	...	...
Cities under 50,000	...	...	...	...	...	...	...	...
Urban fringes, total	...	10,133	1.5	3.0	...	...	...	...
Places of 2,500 or more	...	...	...	...	...	...	...	...
Places of 100,000 or more	...	...	...	...	...	...	...	...
Places of 50,000 to 100,000	...	...	...	...	...	...	...	...
Places of 25,000 to 50,000	...	...	...	...	...	...	...	...
Places of 10,000 to 25,000	...	...	...	...	...	...	...	...
Places of 5,000 to 10,000	...	...	...	...	...	...	...	...
Places of 2,500 to 5,000	...	...	...	...	...	...	...	...
Places under 2,500	...	...	...	...	...	...	...	...
Places of 2,000 to 2,500	...	...	...	...	...	...	...	...
Places of 1,500 to 2,000	...	...	...	...	...	...	...	...
Places of 1,000 to 1,500	...	...	...	...	...	...	...	...
Places under 1,000	...	...	...	...	...	...	...	...
Other urban territory	...	10,133	1.5	3.0	...	...	...	...
Outside urbanized areas	28	220,116	32.6	65.0	26	258,034	43.7	100.0
Places of 25,000 or more	2	54,967	8.1	16.2	3	104,299	17.6	40.4
Places of 10,000 to 25,000	5	66,533	9.9	19.7	4	62,645	10.6	24.3
Places of 5,000 to 10,000	5	38,758	5.7	11.5	7	51,704	8.7	20.0
Places of 2,500 to 5,000	16	59,858	8.9	17.7	12	39,386	6.7	15.3
RURAL								
Total	...	336,310	49.8	100.0	...	332,990	56.3	100.0
Places of 1,000 to 2,500	37	60,120	8.9	17.9	37	59,217	10.0	17.8
Places of 2,000 to 2,500	11	24,312	3.6	7.2	7	15,566	2.6	4.7
Places of 1,500 to 2,000	8	13,585	2.0	4.0	15	25,870	4.4	7.8
Places of 1,000 to 1,500	18	22,223	3.3	6.6	15	17,781	3.0	5.3
Other rural territory	...	276,190	40.9	82.1	...	273,773	46.3	82.2
URBANIZED AREAS								
Total	2	118,341	17.5	100.0	...	...	...	...
Areas of 1,000,000 or more	...	...	...	...	...	...	...	...
Areas of 500,000 to 1,000,000	...	...	...	...	...	...	...	...
Areas of 250,000 to 500,000	...	...	...	...	...	...	...	...
Areas of 100,000 to 250,000	...	...	...	...	...	...	...	...
Areas under 100,000	2	118,341	17.5	100.0	...	...	...	...

[1] There were 30 places of 2,500 or more.

Table 3.—POPULATION IN GROUPS OF PLACES ACCORDING TO SIZE: 1900 TO 1960

Subject and size of place	1960		1950		1940	1930	1920	1910	1900
	Current urban definition	Previous urban definition	Current urban definition	Previous urban definition					
NUMBER OF PLACES									
Urban territory	30	26	26	25	23	18	17	14	10
Places of 2,500 or more	30	26	26	25	23	18	17	14	10
Places of 1,000,000 or more	...	...	...	...	...	...	...	...	...
Places of 500,000 to 1,000,000	...	...	...	...	...	...	...	...	...
Places of 250,000 to 500,000	...	...	...	...	...	...	...	...	...
Places of 100,000 to 250,000	...	...	...	...	...	...	...	...	...
Places of 50,000 to 100,000	2	2	...	...	...	...	...	...	...
Places of 25,000 to 50,000	2	2	3	3	2	2	1	1	1
Places of 10,000 to 25,000	5	5	4	4	4	4	5	5	2
Places of 5,000 to 10,000	5	5	7	6	6	6	6	3	1
Places of 2,500 to 5,000	16	12	12	12	11	6	5	5	6
Places under 2,500	...	...	...	...	...	...	...	...	...
Rural territory	101	98	104	95	92	98	90	43	16
Places of 1,000 to 2,500	37	34	37	28	25	24	24	12	8
Places under 1,000	64	64	67	67	67	74	66	31	8
Cumulative summary:									
Places of 1,000,000 or more	...	...	...	...	...	...	...	...	...
Places of 500,000 or more	...	...	...	...	...	...	...	...	...
Places of 250,000 or more	...	...	...	...	...	...	...	...	...
Places of 100,000 or more	...	...	...	...	...	...	...	...	...
Places of 50,000 or more	2	2	...	...	...	...	...	...	...
Places of 25,000 or more	4	4	3	3	2	2	1	1	1
Places of 10,000 or more	9	9	7	7	6	6	6	6	3
Places of 5,000 or more	14	14	14	13	12	12	12	9	4
Places of 2,500 or more	30	26	26	25	23	18	17	14	10
POPULATION									
Urban territory	338,457	312,232	258,034	252,906	211,535	181,036	172,011	133,420	84,554
Places of 2,500 or more	328,324	312,232	258,034	252,906	211,535	181,036	172,011	133,420	84,554
Places of 1,000,000 or more	...	...	...	...	...	...	...	...	...
Places of 500,000 to 1,000,000	...	...	...	...	...	...	...	...	...
Places of 250,000 to 500,000	...	...	...	...	...	...	...	...	...
Places of 100,000 to 250,000	...	...	...	...	...	...	...	...	...
Places of 50,000 to 100,000	108,208	108,208	...	...	...	...	...	...	...
Places of 25,000 to 50,000	54,967	54,967	104,299	104,299	67,009	68,354	41,611	39,165	30,470
Places of 10,000 to 25,000	66,533	66,533	62,645	62,645	67,770	55,334	75,594	59,497	25,700
Places of 5,000 to 10,000	38,758	38,758	51,704	46,576	43,166	38,245	37,127	16,015	9,453
Places of 2,500 to 5,000	59,858	43,766	39,386	39,386	33,590	19,103	17,679	18,743	18,931
Places under 2,500	...	...	...	...	...	...	...	...	...
Other urban territory	10,133	...	...	...	...	...	...	...	...
Rural territory	336,310	362,535	332,990	338,118	347,921	356,570	376,878	242,633	158,775
Places of 1,000 to 2,500	60,120	55,588	59,217	44,079	39,394	36,270	36,462	18,835	11,354
Places under 1,000	30,845	30,845	34,289	34,289	34,273	34,109	33,237	16,351	4,351
Other rural territory	245,345	276,102	239,484	259,750	274,254	286,191	307,179	207,447	143,070
Cumulative summary:									
Places of 1,000,000 or more	...	...	...	...	...	...	...	...	...
Places of 500,000 or more	...	...	...	...	...	...	...	...	...
Places of 250,000 or more	...	...	...	...	...	...	...	...	...
Places of 100,000 or more	...	...	...	...	...	...	...	...	...
Places of 50,000 or more	108,208	108,208	...	...	...	...	...	...	...
Places of 25,000 or more	163,175	163,175	104,299	104,299	67,009	68,354	41,611	39,165	30,470
Places of 10,000 or more	229,708	229,708	166,944	166,944	134,779	123,688	117,205	98,662	56,170
Places of 5,000 or more	268,466	268,466	218,648	213,520	177,945	161,933	154,332	114,677	65,623
Places of 2,500 or more	328,324	312,132	258,034	252,906	211,535	181,036	172,011	133,420	84,554
PERCENT OF TOTAL POPULATION									
Urban territory	50.2	46.3	43.7	42.8	37.8	33.7	31.3	35.5	34.7
Places of 2,500 or more	48.7	46.3	43.7	42.8	37.8	33.7	31.3	35.5	34.7
Places of 1,000,000 or more	...	...	...	...	...	...	...	...	...
Places of 500,000 to 1,000,000	...	...	...	...	...	...	...	...	...
Places of 250,000 to 500,000	...	...	...	...	...	...	...	...	...
Places of 100,000 to 250,000	...	...	...	...	...	...	...	...	...
Places of 50,000 to 100,000	16.0	16.0	...	...	...	...	...	...	...
Places of 25,000 to 50,000	8.1	8.1	17.6	17.6	12.0	12.7	7.6	10.4	12.5
Places of 10,000 to 25,000	9.9	9.9	10.6	10.6	12.1	10.3	13.8	15.8	10.6
Places of 5,000 to 10,000	5.7	5.7	8.7	7.9	7.7	7.1	6.8	4.3	3.9
Places of 2,500 to 5,000	8.9	6.5	6.7	6.7	6.0	3.6	3.2	5.0	7.8
Places under 2,500	...	...	...	...	...	...	...	...	...
Other urban territory	1.5	...	...	...	...	...	...	...	...
Rural territory	49.8	53.7	56.3	57.2	62.2	66.3	68.7	64.5	65.3
Places of 1,000 to 2,500	8.9	8.2	10.0	7.5	7.0	6.7	6.6	5.0	4.7
Places under 1,000	4.6	4.6	5.8	5.8	6.1	6.3	6.1	4.3	1.8
Other rural territory	36.4	40.9	40.5	43.9	49.0	53.2	56.0	55.2	58.8
Cumulative summary:									
Places of 1,000,000 or more	...	...	...	...	...	...	...	...	...
Places of 500,000 or more	...	...	...	...	...	...	...	...	...
Places of 250,000 or more	...	...	...	...	...	...	...	...	...
Places of 100,000 or more	...	...	...	...	...	...	...	...	...
Places of 50,000 or more	16.0	16.0	...	...	...	...	...	...	...
Places of 25,000 or more	24.2	24.2	17.6	17.6	12.0	12.7	7.6	10.4	12.5
Places of 10,000 or more	34.0	34.0	28.2	28.2	24.1	23.0	21.4	26.2	23.1
Places of 5,000 or more	39.8	39.8	37.0	36.1	31.8	30.1	28.1	30.5	27.0
Places of 2,500 or more	48.7	46.3	43.7	42.8	37.8	33.7	31.3	35.5	34.7

Table 4.—POPULATION IN INCORPORATED AND UNINCORPORATED PLACES ACCORDING TO SIZE: 1960

Size of place and urban-rural classification	All places		Incorporated places		Unincorporated places	
	Number	Population	Number	Population	Number	Population
Total	131	419,289	124	398,665	7	20,624
500,000 or more	...	...	...	...	...	...
250,000 to 500,000	...	...	...	...	...	...
100,000 to 250,000	...	...	...	...	...	...
50,000 to 100,000	2	108,208	2	108,208	...	...
25,000 to 50,000	2	54,967	2	54,967	...	...
20,000 to 25,000	1	20,227	1	20,227	...	...
10,000 to 20,000	4	46,306	4	46,306	...	...
5,000 to 10,000	5	38,758	5	38,758	...	...
2,500 to 5,000	16	59,858	12	43,766	4	16,092
2,000 to 2,500	11	24,312	10	22,293	1	2,019
1,500 to 2,000	8	13,585	8	13,585	...	...
1,000 to 1,500	18	22,223	16	19,710	2	2,513
500 to 1,000	27	19,577	27	19,577	...	...
200 to 500	31	10,459	31	10,459	...	...
Under 200	6	809	6	809	...	...
In urbanized areas	2	108,208	2	108,208	...	...
500,000 or more	...	...	...	...	...	...
250,000 to 500,000	...	...	...	...	...	...
100,000 to 250,000	...	...	...	...	...	...
50,000 to 100,000	2	108,208	2	108,208	...	...
25,000 to 50,000	...	...	...	...	...	...
20,000 to 25,000	...	...	...	...	...	...
10,000 to 20,000	...	...	...	...	...	...
In urbanized areas—Con.						
5,000 to 10,000	...	...	...	...	...	...
2,500 to 5,000	...	...	...	...	...	...
2,000 to 2,500	...	...	...	...	...	...
1,500 to 2,000	...	...	...	...	...	...
1,000 to 1,500	...	...	...	...	...	...
500 to 1,000	...	...	...	...	...	...
200 to 500	...	...	...	...	...	...
Under 200	...	...	...	...	...	...
Other urban territory	28	220,116	24	204,024	4	16,092
25,000 to 50,000	2	54,967	2	54,967	...	...
20,000 to 25,000	1	20,227	1	20,227	...	...
10,000 to 20,000	4	46,306	4	46,306	...	...
5,000 to 10,000	5	38,758	5	38,758	...	...
2,500 to 5,000	16	59,858	12	43,766	4	16,092
Rural territory	101	90,965	98	86,433	3	4,532
2,000 to 2,500	11	24,312	10	22,293	1	2,019
1,500 to 2,000	8	13,585	8	13,585	...	...
1,000 to 1,500	18	22,223	16	19,710	2	2,513
500 to 1,000	27	19,577	27	19,577	...	...
200 to 500	31	10,459	31	10,459	...	...
Under 200	6	809	6	809	...	...

Table 5.—POPULATION OF INCORPORATED PLACES OF 10,000 OR MORE FROM EARLIEST CENSUS TO 1960

[Minus sign (-) denotes decrease]

Incorporated place and census year	Population	Increase over preceding census	
		Number	Percent
ANACONDA:			
1960	12,054	800	7.1
1950	11,254	250	2.3
1940	11,004	-1,490	-11.9
1930	12,494	826	7.1
1920	11,668	1,534	15.1
1910	10,134	681	7.2
1900	9,453	5,478	137.8
1890	3,975	...	...
BILLINGS:			
1960	52,851	21,017	66.0
1950	31,834	8,573	36.9
1940	23,261	6,881	42.0
1930	16,380	1,280	8.5
1920	15,100	5,069	50.5
1910	10,031	6,810	211.4
1900	3,221	2,385	285.3
1890	836	...	...
BOZEMAN:			
1960	13,361	2,036	18.0
1950	11,325	2,660	30.7
1940	8,665	1,810	26.4
1930	6,855	672	10.9
1920	6,183	1,076	21.1
1910	5,107	1,688	49.4
1900	3,419	1,276	59.5
1890	2,143	1,249	139.7
1880	894	...	...
BUTTE:			
1960	27,877	-5,374	-16.2
1950	33,251	-3,830	-10.3
1940	37,081	-2,451	-6.2
1930	39,532	-2,079	-5.0
1920	41,611	2,446	6.2
1910	39,165	8,695	28.5
1900	30,470	19,747	184.2
1890	10,723	7,360	218.9
1880	3,363	...	...
GREAT FALLS:			
1960	55,357	16,143	41.2
1950	39,214	9,286	31.0
1940	29,928	1,106	3.8
1930	28,822	4,701	19.5
1920	24,121	10,173	72.9
1910	13,948	-982	-6.6
1900	14,930	10,951	275.2
1890	3,979	...	...
HAVRE:			
1960	10,740	2,654	32.8
1950	8,086	1,659	25.8
1940	6,427	55	0.9
1930	6,372	943	17.4
1920	5,429	1,805	49.8
1910	3,624	2,591	250.8
1900	1,033	...	...
HELENA:			
1960	20,227	2,646	15.1
1950	17,581	2,525	16.8
1940	15,056	3,253	27.6
1930	11,803	-234	-1.9
1920	12,037	-478	-3.8
1910	12,515	1,745	16.2
1900	10,770	-3,064	-22.1
1890	13,834	10,210	281.7
1880	3,624	518	16.7
1870	3,106	...	...
KALISPELL:			
1960	10,151	414	4.3
1950	9,737	1,492	18.1
1940	8,245	2,151	35.3
1930	6,094	947	18.4
1920	5,147	-402	-7.2
1910	5,549	3,023	119.7
1900	2,526	...	...
MISSOULA:			
1960	27,090	4,605	20.5
1950	22,485	4,036	21.9
1940	18,449	3,792	25.9
1930	14,657	1,989	15.7
1920	12,668	-201	-1.6
1910	12,869	8,503	194.8
1900	4,366	940	27.4
1890	3,426	...	...

Table 6.—AREA AND POPULATION OF COUNTIES, URBAN AND RURAL: 1960 AND 1950

[Minus sign (-) denotes decrease. Percent not shown where less than 0.1]

County	Map reference	Land area in square miles, 1960	1960 population									1950 population			Percent increase, 1950 to 1960		
			Total		Urban				Rural								
			Number	Per square mile	Total	Percent of total population	Urbanized areas	Other urban territory	Total	Places of 1,000 to 2,500	Other rural territory	Total	Urban	Rural	Total	Urban	Rural
The State	...	145,736	674,767	4.6	338,457	50.2	118,341	220,116	336,310	60,120	276,190	591,024	258,034	332,990	14.2	31.2	1.0
Beaverhead	H-4	5,556	7,194	1.3	3,690	51.3	...	3,690	3,504	...	3,504	6,671	3,268	3,403	7.8	12.9	3.0
Big Horn	H-13	5,033	10,007	2.0	2,789	27.9	...	2,789	7,218	...	7,218	9,824	...	9,824	1.9	...	-26.5
Blaine	A-11	4,267	8,091	1.9	...	...	...	...	8,091	3,593	4,498	8,516	...	8,516	-5.0	...	-5.0
Broadwater	F-7	1,198	2,804	2.3	...	...	...	...	2,804	1,528	1,276	2,922	...	2,922	-4.0	...	-4.0
Carbon	I-11	2,070	8,317	4.0	...	...	...	...	8,317	2,278	6,039	10,241	2,730	7,511	-18.8	...	10.7
Carter	G-18	3,313	2,493	0.8	...	...	...	...	2,493	...	2,493	2,798	...	2,798	-10.9	...	-10.9
Cascade	D-8	2,659	73,418	27.6	57,629	78.5	57,629	...	15,789	...	15,789	53,027	39,214	13,813	38.5	47.0	14.3
Chouteau	C-8	3,920	7,348	1.9	...	...	...	...	7,348	1,887	5,461	6,974	...	6,974	5.4	...	5.4
Custer	F-16	3,765	13,227	3.5	9,665	73.1	...	9,665	3,562	...	3,562	12,661	9,243	3,418	4.5	4.6	4.2
Daniels	A-16	1,443	3,755	2.6	...	...	...	...	3,755	1,726	2,029	3,946	...	3,946	-4.8	...	-4.8
Dawson	D-17	2,358	12,314	5.2	7,058	57.3	...	7,058	5,256	...	5,256	9,092	5,254	3,838	35.4	34.3	37.0
Deer Lodge	G-5	738	18,640	25.3	12,054	64.7	...	12,054	6,586	...	6,586	16,553	11,254	5,299	12.6	7.1	24.3
Fallon	F-18	1,633	3,997	2.4	...	...	...	...	3,997	2,365	1,632	3,660	...	3,660	9.2	...	9.2
Fergus	D-10	4,244	14,018	3.3	7,408	52.8	...	7,408	6,610	...	6,610	14,015	6,573	7,442	...	12.7	-11.2
Flathead	A-3	5,140	32,965	6.4	13,116	39.8	...	13,116	19,849	2,132	17,717	31,495	13,005	18,490	4.7	0.9	7.3
Gallatin	G-8	2,517	26,045	10.3	13,361	51.3	...	13,361	12,684	2,218	10,466	21,902	11,325	10,577	18.9	18.0	19.9
Garfield	D-14	4,595	1,981	0.4	...	...	...	...	1,981	...	1,981	2,172	...	2,172	-8.8	...	-8.8
Glacier	A-4	2,974	11,565	3.9	4,539	39.2	...	4,539	7,026	2,011	5,015	9,645	3,721	5,924	19.9	22.0	18.6
Golden Valley	F-11	1,178	1,203	1.0	...	...	...	...	1,203	...	1,203	1,337	...	1,337	-10.0	...	-10.0
Granite	F-4	1,733	3,014	1.7	...	...	...	...	3,014	1,107	1,907	2,773	...	2,773	8.7	...	8.7
Hill	A-9	2,926	18,653	6.4	10,740	57.6	...	10,740	7,913	1,168	6,745	14,285	8,086	6,199	30.6	32.8	27.7
Jefferson	G-6	1,651	4,297	2.6	...	...	...	...	4,297	1,394	2,903	4,014	...	4,014	7.1	...	7.1
Judith Basin	D-9	1,880	3,085	1.6	...	...	...	...	3,085	...	3,085	3,200	...	3,200	-3.6	...	-3.6
Lake	C-3	1,500	13,104	8.7	...	...	...	...	13,104	3,648	9,456	13,835	...	13,835	-5.3	...	-5.3
Lewis and Clark	D-5	3,466	28,006	8.1	20,227	72.2	...	20,227	7,779	1,490	6,289	24,540	17,581	6,959	14.1	15.1	11.8
Liberty	A-8	1,439	2,624	1.8	...	...	...	...	2,624	1,158	1,466	2,180	...	2,180	20.4	...	20.4
Lincoln	A-1	3,715	12,537	3.4	2,828	22.6	...	2,828	9,709	1,229	8,480	8,693	...	8,693	44.2	...	11.7
McCone	C-15	2,594	3,321	1.3	...	...	...	...	3,321	1,117	2,204	3,258	...	3,258	1.9	...	1.9
Madison	H-6	3,530	5,211	1.5	...	...	...	...	5,211	...	5,211	5,998	...	5,998	-13.1	...	-13.1
Meagher	F-8	2,354	2,616	1.1	...	...	...	...	2,616	1,519	1,097	2,079	...	2,079	25.8	...	25.8
Mineral	D-1	1,223	3,037	2.5	...	...	...	...	3,037	1,242	1,795	2,081	...	2,081	45.9	...	45.9
Missoula	E-4	2,613	44,663	17.1	30,907	69.2	...	30,907	13,756	2,019	11,737	35,493	22,485	13,008	25.8	37.4	5.8
Musselshell	F-12	1,886	4,888	2.6	2,842	58.1	...	2,842	2,046	...	2,046	5,408	2,856	2,552	-9.6	-0.5	-19.8
Park	G-9	2,627	13,168	5.0	8,229	62.5	...	8,229	4,939	...	4,939	11,999	7,683	4,316	9.7	7.1	14.4
Petroleum	D-13	1,650	894	0.5	...	...	...	...	894	...	894	1,026	...	1,026	-12.9	...	-12.9
Phillips	A-13	5,228	6,027	1.2	...	...	...	...	6,027	2,239	3,788	6,334	...	6,334	-4.9	...	-4.9
Pondera	B-5	1,643	7,653	4.7	2,665	34.8	...	2,665	4,988	...	4,988	6,392	...	6,392	19.7	...	-22.0
Powder River	H-16	3,285	2,485	0.8	...	...	...	...	2,485	...	2,485	2,693	...	2,693	-7.7	...	-7.7
Powell	D-5	2,337	7,002	3.0	4,681	66.9	...	4,681	2,321	...	2,321	6,301	3,779	2,522	11.1	23.9	-8.0
Prairie	E-17	1,727	2,318	1.3	...	...	...	...	2,318	1,140	1,178	2,377	...	2,377	-2.5	...	-2.5
Ravalli	F-3	2,384	12,341	5.2	...	...	...	...	12,341	2,475	9,866	13,101	2,678	10,423	-5.8	...	18.4
Richland	C-18	2,065	10,504	5.1	4,564	43.5	...	4,564	5,940	1,006	4,934	10,366	3,987	6,379	1.3	14.5	-6.9
Roosevelt	B-16	2,385	11,731	4.9	3,585	30.6	...	3,585	8,146	1,565	6,581	9,580	2,557	7,023	22.5	40.2	16.0
Rosebud	F-13	5,032	6,187	1.2	...	...	...	...	6,187	2,032	4,155	6,570	...	6,570	-5.8	...	-5.8
Sanders	C-1	2,799	6,880	2.5	...	...	...	...	6,880	1,274	5,606	6,983	...	6,983	-1.5	...	-1.5
Sheridan	A-17	1,700	6,458	3.8	...	...	...	...	6,458	2,121	4,337	6,674	...	6,674	-3.2	...	-3.2
Silver Bow	H-5	716	46,454	64.9	40,152	86.4	...	40,152	6,302	2,798	3,504	48,422	38,379	10,043	-4.1	4.6	-37.2
Stillwater	G-11	1,797	5,526	3.1	...	...	...	...	5,526	1,281	4,245	5,416	...	5,416	2.0	...	2.0
Sweet Grass	G-10	1,846	3,290	1.8	...	...	...	...	3,290	1,660	1,630	3,621	...	3,621	-9.1	...	-9.1
Teton	C-6	2,294	7,295	3.2	...	...	...	...	7,295	1,966	5,329	7,232	...	7,232	0.9	...	0.9
Toole	A-7	1,950	7,904	4.1	4,017	50.8	...	4,017	3,887	...	3,887	6,867	3,058	3,809	15.1	31.4	2.0
Treasure	G-14	984	1,345	1.4	...	...	...	...	1,345	...	1,345	1,402	...	1,402	-4.1	...	-4.1
Valley	A-14	4,961	17,080	3.4	6,398	37.5	...	6,398	10,682	...	10,682	11,353	3,821	7,532	50.4	67.4	41.8
Wheatland	F-10	1,422	3,026	2.1	...	...	...	...	3,026	1,734	1,292	3,187	...	3,187	-5.1	...	-5.1
Wibaux	E-8	889	1,698	1.9	...	...	...	...	1,698	...	1,698	1,907	...	1,907	-11.0	...	-11.0
Yellowstone	G-12	2,635	79,016	30.0	65,313	82.7	60,712	4,601	13,703	...	13,703	55,875	35,497	20,378	41.4	84.0	-32.8
Yellowstone National Park (pt.)[1]	J-8	269	47	0.2	...	...	...	...	47	...	47	58	...	58	...	...	...

[1] Yellowstone National Park geographically located within limits of Idaho, Montana, and Wyoming. Total population: 467 in 1960 and 411 in 1950.

Table 7.—POPULATION OF COUNTIES, BY CENSUS COUNTY DIVISIONS: 1960

["U" denotes an unincorporated place. Total population of a place located in 2 or more census county divisions appears in table 8]

County and census county division	Population
BEAVERHEAD COUNTY	7,194
Armstead-Horse Prairie div.	564
Big Hole Basin div.	766
Dillon div.	3,690
Dillon city[1]	3,690
Dillon Rural div.	1,473
Lima Centennial Valley div.	701
Lima town	397
BIG HORN COUNTY	10,007
Busby-Decker div.	1,012
Hardin div.	3,984
Hardin city[2]	2,789
Lodge Grass-Saint Xavier div.	4,370
Lodge Grass town	687
Pryor-Beauvais Creek div.	395
Sarpy div.	246
BLAINE COUNTY	8,091
Chinook div.	4,198
Chinook town	2,326
Fort Belknap div.	1,452
Harlem div.	1,764
Harlem city[3]	1,267
Turner-Hogeland div.	677
BROADWATER COUNTY	2,804
Townsend East div.	2,223
Townsend town	1,528
Townsend West div.	581
CARBON COUNTY	8,317
Five Mile Creek div.	442
Fromberg-Bridger div.	1,850
Bridger town[4]	824
Fromberg town	367
Joliet div.	1,395
Joliet town	452
Luther-Bear Creek div.	1,028
Bearcreek town	61
Red Lodge div.	2,278
Red Lodge city	2,278
Roberts div.	950
Warren div.	374
CARTER COUNTY	2,493
Ekalaka div.	1,348
Ekalaka town	738
Little Missouri div.	1,145
CASCADE COUNTY	73,418
Belt div.	1,500
Belt city	757
Cascade div.	1,245
Cascade town	604
Eden-Stockett div.	969
Great Falls div.	55,357
Great Falls city[5]	55,357
Great Falls East div.	7,391
Great Falls North div.	3,791
Great Falls West div.	809
Monarch-Neihart div.	301
Neihart town	150
Sun River Valley div.	2,055
CHOUTEAU COUNTY	7,348
Big Sandy div.	2,316
Big Sandy town[6]	954
Fort Benton div.	3,484
Fort Benton city	1,887
Geraldine div.	1,034
Geraldine town[6]	364
Highwood div.	514
CUSTER COUNTY	13,227
Ismay div.	318
Ismay town	59
Miles City div.	9,665
Miles City[7]	9,665
Mizpah-Pumpkin div.	1,462
Moon Creek div.	425
North Custer div.	480
Shirley div.	877
DANIELS COUNTY	3,755
Flaxville div.	813
Flaxville city[8]	262
Peerless div.	580
Scobey div.	2,362
Scobey city[8]	1,726
DAWSON COUNTY	12,314
Glendive div.	7,058
Glendive city[9]	7,058
Glendive East div.	494
Glendive Northeast div.	800
Glendive West div.	2,667
Lindsay div.	427
Richey div.	868
Richey town	480
DEER LODGE COUNTY	18,640
Anaconda div.	12,054
Anaconda city[10]	12,054
Deer Lodge Valley div.	4,163
West Valley div.	2,423
FALLON COUNTY	3,997
Baker div.	3,273
Baker city[11]	2,365
Plevna div.	724
Plevna town	263
FERGUS COUNTY	14,018
Denton div.	1,164
Denton town	410
Grass Range div.	870
Grass Range town	222
Hanover div.	945
Lewistown div.	7,408
Lewistown city[12]	7,408
Lewistown East div.	1,283
Moore div.	1,425
Moore town	216
Roy div.	396
Winifred div.	527
Winifred town	220
FLATHEAD COUNTY	32,965
Bad Rock-Columbia Heights div.	1,243
Columbia Falls div.	2,132
Columbia Falls town[13]	2,132
Columbia Falls Rural div.	1,568
Creston-Big Fork div.	1,771
Glacier div.	160
Kalispell div.	10,151
Kalispell city[13]	10,151
Kalispell Northwest div.	4,411
Kalispell Southwest div.	2,407
Lower Valley-Somers div.	2,256
South Fork div.	1,547
Whitefish div.	2,965
Whitefish city[13]	2,965
Whitefish Lake div.	2,354
GALLATIN COUNTY	26,045
Belgrade div.	2,446
Belgrade town	1,057
Bozeman div.	13,361
Bozeman city[14]	13,361
Bozeman Rural div.	4,087
Gallatin Gateway div.	1,019
Manhattan div.	2,575
Manhattan town	889
Three Forks div.	1,958
Three Forks town	1,161
West Yellowstone div.	599
GARFIELD COUNTY	1,981
North Garfield div.	1,372
Jordan town[15]	557
South Garfield div.	609
GLACIER COUNTY	11,565
Babb div.	522
Browning-East Glacier div.	4,831
Browning town	2,011
Cut Bank div.	4,539
Cut Bank town[16]	4,539
Cut Bank Rural div.	1,631
Glacier National Park div.	42
GOLDEN VALLEY COUNTY	1,203
Lavina div.	532
Lavina town	212
North Country div.	135
Ryegate div.	536
Ryegate town	314
GRANITE COUNTY	3,014
Drummond div.	1,341
Drummond town	577
Philipsburg div.	1,673
Philipsburg city	1,107
HILL COUNTY	18,653
Gildford div.	1,483
Hingham town	254
Havre div.	10,740
Havre city[17]	10,740
Havre North div.	2,341
North Havre (U)	1,168
Havre South div.	2,502
Rudyard div.	1,587
JEFFERSON COUNTY	4,297
Boulder div.	2,603
Boulder town	1,394
Whitehall div.	1,694
Whitehall town	898
JUDITH BASIN COUNTY	3,085
Geyser div.	660
Hobson div.	1,064
Hobson town	207
Stanford div.	1,361
Stanford town	615
LAKE COUNTY	13,104
Big Fork-Swan River div.	675
Charlo div.	1,187
Polson div.	4,749
Polson city[18]	2,314
Ronan div.	3,251
Ronan city[18]	1,334
St. Ignatius div.	2,663
St. Ignatius town	940
West Shore div.	579
LEWIS AND CLARK COUNTY	28,006
Augusta div.	992
Helena div.	20,227
Helena city	20,227
Helena East div.	3,168
East Helena town[19]	1,490
Helena West div.	2,587
Lincoln div.	593
Wolf Creek div.	439
LIBERTY COUNTY	2,624
Chester div.	2,041
Chester town[20]	1,158
Joplin div.	583
LINCOLN COUNTY	12,537
Eureka div.	3,054
Eureka town	1,229
Libby div.	7,347
Libby city[21]	2,828
Troy div.	2,136
Troy town	855
McCONE COUNTY	3,321
Brockway div.	518
Circle div.	1,464
Circle town	1,117
Northwest McCone div.	307
Vida div.	1,032
MADISON COUNTY	5,211
Harrison div.	921
Madison Valley div.	1,078
Ennis town[22]	525
Sheridan div.	1,330
Sheridan town	539
Twin Bridges div.	1,549
Twin Bridges town	509
Virginia City div.	333
Virginia City town	194
MEAGHER COUNTY	2,616
Martinsdale Ringling div.	532
White Sulphur Springs div.	2,084
White Sulphur Springs city[23]	1,519
MINERAL COUNTY	3,037
Alberton div.	527
Alberton town	356
Superior div.	1,713
Superior town	1,242
West End div.	797
MISSOULA COUNTY	44,663
Bonner-Clinton div.	1,869
Frenchtown-Enaro div.	1,131
Lolo div.	752
Missoula div.	27,090
Missoula city[24]	27,090
Missoula Out div.	12,669
Missoula Southwest (U)	3,817
Orchard Homes (U)	2,019
Seeley Lake-Blackfoot Valley div.	1,152
MUSSELSHELL COUNTY	4,888
Klein div.	603
Melstone div.	713
Melstone town	266
Roundup div.	2,842
Roundup city[25]	2,842
Roundup North div.	730
PARK COUNTY	13,168
Gardiner-Cooke div.	929
Livingston div.	8,229
Livingston city[26]	8,229
Shields Valley div.	1,699
Clyde Park town	253
Upper Yellowstone Valley div.	2,311
PETROLEUM COUNTY	894
Winnett div.	894
Winnett town	360
PHILLIPS COUNTY	6,027
Dodson div.	511
Dodson town	313
Landusky-Zortman div.	174
Loring div.	212
Malta div.	3,453
Malta city	2,239
Regina-Sun Prairie div.	194
Saco div.	750
Saco town	490
Warm Spring Creek div.	234
Whitewater div.	499
PONDERA COUNTY	7,653
Conrad div.	2,665
Conrad city[27]	2,665
Conrad Rural-Brady div.	2,450
Valier-Dupuyer div.	2,538
Valier town	724
POWDER RIVER COUNTY	2,485
Broadus div.	1,284
Broadus town[28]	628
East Powder River div.	661
Otter div.	280
Stacey div.	260
POWELL COUNTY	7,002
Avon-Elliston div.	1,217
Cottonwood div.	535
Deer Lodge div.	4,681
Deer Lodge city	4,681
Helmville div.	262
Ovando div.	307
PRAIRIE COUNTY	2,318
Terry North div.	335
Terry South div.	1,983
Terry city[29]	1,140
RAVALLI COUNTY	12,341
Darby div.	911
Darby town	398
Hamilton div.	2,475
Hamilton city[30]	2,475
Hamilton East div.	3,377
Hamilton West div.	1,436
Stevensville div.	2,626
Stevensville town	784
Sula-Edwards div.	391
Victor div.	1,125
RICHLAND COUNTY	10,504
Fairview div.	1,637
Fairview town	1,006
Lambert div.	942
Mona-Andes div.	610
Savage-Crane div.	1,440
Sidney div.	4,564
Sidney city[31]	4,564
Sidney Rural div.	1,311

See footnotes at end of table, p. 13.

Table 7.—POPULATION OF COUNTIES, BY CENSUS COUNTY DIVISIONS: 1960—Con.

["U" denotes an unincorporated place. Total population of a place located in 2 or more census county divisions appears in table 8]

County and census county division	Population
ROOSEVELT COUNTY	11,731
Bainville div.	660
Bainville town	285
Culbertson div.	1,152
Culbertson town	919
Froid div.	918
Froid town	418
Poplar div.	4,165
Brockton town[32]	367
Poplar city	1,565
Wolf Point div.	3,585
Wolf Point city[32]	3,585
Wolf Point Rural div.	1,251
ROSEBUD COUNTY	6,187
Ashland-Lame Deer-Birney div.	2,076
Colstrip div.	439
Forsyth div.	2,397
Forsyth city	2,032
Rosebud-Angela div.	750
Sumatra-Ingomar-Vananda div.	525
SANDERS COUNTY	6,880
Hot Springs div.	2,101
Hot Springs town	585
Plains div.	1,756
Plains town	769
Thompson Falls-West End div.	3,023
Thompson Falls town[33]	1,274
SHERIDAN COUNTY	6,458
Medicine Lake div.	1,813
Medicine Lake town	452
Outlook div.	747
Outlook town	226
SHERIDAN COUNTY--Con.	
Plentywood div.	3,098
Plentywood city	2,121
Westby div.	800
Westby town	309
SILVER BOW COUNTY	46,454
Butte div.	27,877
Butte city	27,877
Divide-Melrose div.	426
Rocker-Ramsey div.	1,102
South Butte div.	10,853
Floral Park (U)	4,079
Silver Bow Park (U)	4,798
Walkerville-Brown Gulch div.	6,196
Centerville-Dublin Gulch (U)	3,398
Meaderville-McQueen (U)	1,345
Walkerville city	1,453
STILLWATER COUNTY	5,526
Absarokee div.	1,778
Columbus div.	1,477
Columbus town[34]	1,281
Columbus North div.	805
Columbus South div.	690
Park City div.	776
SWEET GRASS COUNTY	3,290
North of the Yellowstone div.	852
South of the Yellowstone div.	2,438
Big Timber city	1,660
TETON COUNTY	7,295
Choteau East div.	687
Choteau West div.	3,100
Choteau city[35]	1,966
Dutton-Power div.	1,612
Dutton town[35]	504
Fairfield div.	1,896
Fairfield town[35]	752
TOOLE COUNTY	7,904
Shelby div.	4,017
Shelby city[36]	4,017
South Toole div.	1,112
Sunburst div.	2,775
Kevin town	375
Sunburst town	882
TREASURE COUNTY	1,345
Hysham div.	1,345
Hysham town	494
VALLEY COUNTY	17,080
Fort Peck div.	1,766
Frazer div.	1,107
Glasgow div.	6,398
Glasgow city[37]	6,398
Glasgow North div.	3,972
Hinsdale div.	1,207
Nashua div.	1,071
Nashua town	796
Opheim div.	1,559
Opheim town	457
WHEATLAND COUNTY	3,026
Harlowton North div.	2,166
Harlowton city[38]	1,734
Harlowton South div.	395
Judith Gap div.	465
Judith Gap city	185
WIBAUX COUNTY	1,698
Pine Hills-Saint Phillips div.	542
Wibaux div.	1,156
Wibaux town	766
YELLOWSTONE COUNTY	79,016
Billings div.	52,900
Billings city[39]	52,851
Billings Heights div.	4,802
Billings West div.	8,002
Buffalo Creek div.	176
Huntley Project div.	2,663
Laurel div.	4,601
Laurel city[39]	4,601
Laurel Rural div.	1,629
Lockwood div.	2,007
Molt-Broadview div.	616
Broadview town	160
Shepherd div.	927
South Yellowstone div.	693
YELLOWSTONE NATIONAL PARK (pt.)[40]	47
Yellowstone National Park div.	47

[1] BEAVERHEAD.--Annexations to Dillon city.
[2] BIG HORN.--Annexations to Hardin city.
[3] BLAINE.--Annexations to Harlem city. Harlem city returned in 1950 as a town.
[4] CARBON.--Annexation to Bridger town.
[5] CASCADE.--Annexations to and detachments from Great Falls city.
[6] CHOUTEAU.--Annexations to Big Sandy and Geraldine towns.
[7] CUSTER.--Annexations to Miles city.
[8] DANIELS.--Flaxville city incorporated since 1950. Detachment from Scobey city.
[9] DAWSON.--Annexations to Glendive city.
[10] DEER LODGE.--Annexations to Anaconda city.
[11] FALLON.--Annexations to and detachment from Baker city.
[12] FERGUS.--Annexations to Lewistown city.
[13] FLATHEAD.--Annexations to Columbia Falls town, Whitefish and Kalispell cities.
[14] GALLATIN.--Annexations to Bozeman city.
[15] GARFIELD.--Jordan town incorporated since 1950.
[16] GLACIER.--Annexations to Cut Bank town.
[17] HILL.--Annexations to Havre city.
[18] LAKE.--Annexations to Ronan and Polson cities.
[19] LEWIS AND CLARK.--Annexations to East Helena town.
[20] LIBERTY.--Annexations to Chester town.
[21] LINCOLN.--Annexation to Libby city.
[22] MADISON.--Ennis town incorporated since 1950.
[23] MEAGHER.--Annexation to White Sulphur Springs city. White Sulphur Springs town changed to city since 1950.
[24] MISSOULA.--Annexations to Missoula city.
[25] MUSSELSHELL.--Annexations to Roundup city.
[26] PARK.--Annexation to Livingston city.
[27] PONDERA.--Annexations to Conrad city.
[28] POWDER RIVER.--Annexations to Broadus town.
[29] PRAIRIE.--Terry town changed to city since 1950.
[30] RAVALLI.--Annexation to Hamilton city.
[31] RICHLAND.--Annexations to Sidney city.
[32] ROOSEVELT.--Annexation to Wolf Point city. Brockton town incorporated since 1950.
[33] SANDERS.--Annexation to Thompson Falls town.
[34] STILLWATER.--Annexations to Columbus town.
[35] TETON.--Annexations to Dutton and Fairfield towns and Choteau city.
[36] TOOLE.--Annexations to Shelby city.
[37] VALLEY.--Annexations to Glasgow city.
[38] WHEATLAND.--Annexations to Harlowton city.
[39] YELLOWSTONE.--Annexations to Billings and Laurel cities.
[40] YELLOWSTONE NATIONAL PARK.--Geographically located in Idaho, Montana, and Wyoming. Total population: 467 in 1960.

Table 8.—POPULATION OF ALL INCORPORATED PLACES AND OF UNINCORPORATED PLACES OF 1,000 OR MORE: 1940 TO 1960

["U" denotes an unincorporated place. Asterisk (*) denotes an incorporated place under 2,500 located in an urbanized area]

Place	County	1960	1950	1940
Alberton	Mineral	356	326	283
Anaconda	Deer Lodge	12,054	11,254	11,004
Bainville	Roosevelt	285	356	403
Baker	Fallon	2,365	1,772	1,304
Bearcreek	Carbon	61	162	324
Belgrade	Gallatin	1,057	663	618
Belt	Cascade	757	702	744
Big Sandy	Chouteau	954	743	596
Big Timber	Sweet Grass	1,660	1,679	1,533
Billings	Yellowstone	52,851	31,834	23,261
Boulder	Jefferson	1,394	1,017	510
Bozeman	Gallatin	13,361	11,325	8,665
Bridger	Carbon	824	854	783
Broadus	Powder River	628	517	...
Broadview	Yellowstone	160	164	140
Brockton	Roosevelt	367	...	...
Browning	Glacier	2,011	1,691	1,825
Butte	Silver Bow	27,877	33,251	37,081
Cascade	Cascade	604	447	419
Centerville-Dublin Gulch (U)	Silver Bow	3,398	1,825	...
Chester	Liberty	1,158	733	548
Chinook	Blaine	2,326	2,307	2,051
Choteau	Teton	1,966	1,618	1,181
Circle	McCone	1,117	856	685
Clyde Park	Park	253	280	216
Columbia Falls	Flathead	2,132	1,232	637
Columbus	Stillwater	1,281	1,097	962
Conrad	Pondera	2,665	1,865	1,471
Culbertson	Roosevelt	919	779	585
Cut Bank	Glacier	4,539	3,721	2,509
Darby	Ravalli	398	415	481
Deer Lodge	Powell	4,681	3,779	3,278
Denton	Fergus	410	435	406
Dillon	Beaverhead	3,690	3,268	3,014
Dodson	Phillips	313	330	397
Drummond	Granite	577	531	...
Dutton	Teton	504	431	447
East Helena	Lewis and Clark	1,490	1,216	1,143
Ekalaka	Carter	738	904	719
Ennis	Madison	525	...	...
Eureka	Lincoln	1,229	929	912
Fairfield	Teton	752	693	...
Fairview	Richland	1,006	942	901
Flaxville	Daniels	262	...	...
Floral Park (U)	Silver Bow	4,079	...	...
Forsyth	Rosebud	2,032	1,906	1,696
Fort Benton	Chouteau	1,887	1,522	1,227
Froid	Roosevelt	418	555	441
Fromberg	Carbon	367	442	533
Geraldine	Chouteau	364	374	262
Glasgow	Valley	6,398	3,821	3,799
Glendive	Dawson	7,058	5,254	4,524
Grass Range	Fergus	222	234	206
Great Falls	Cascade	55,357	39,214	29,928
Hamilton	Ravalli	2,475	2,678	2,332
Hardin	Big Horn	2,789	2,306	1,886
Harlem	Blaine	1,267	1,107	1,166
Harlowton	Wheatland	1,734	1,733	1,547
Havre	Hill	10,740	8,086	6,427
Helena	Lewis and Clark	20,227	17,581	15,056
Hingham	Hill	254	214	205
Hobson	Judith Basin	207	205	239
Hot Springs	Sanders	585	733	663
Hysham	Treasure	494	410	392
Ismay	Custer	59	182	176
Joliet	Carbon	452	410	476
Jordan	Garfield	557	...	...
Judith Gap	Wheatland	185	175	212
Kalispell	Flathead	10,151	9,737	8,245
Kevin	Toole	375	351	360
Laurel	Yellowstone	4,601	3,663	2,754
Lavina	Golden Valley	212	195	199
Lewistown	Fergus	7,408	6,573	5,874
Libby	Lincoln	2,828	2,401	1,837
Lima	Beaverhead	397	483	554
Livingston	Park	8,229	7,683	6,642
Lodge Grass	Big Horn	687	536	839
Malta	Phillips	2,239	2,095	2,215
Manhattan	Gallatin	889	716	646
Meaderville-McQueen (U)	Silver Bow	1,345	1,704	...
Medicine Lake	Sheridan	452	454	396
Melstone	Musselshell	266	195	203
Miles City	Custer	9,665	9,243	7,313
Missoula	Missoula	27,090	22,485	18,449
Missoula Southwest (U)	Missoula	3,817	...	...
Moore	Fergus	216	224	241
Nashua	Valley	796	691	943
Neihart	Cascade	150	289	466
North Havre (U)	Hill	1,168	...	...
Opheim	Valley	457	383	344
Orchard Homes (U)	Missoula	2,019	1,545	...
Outlook	Sheridan	226	235	208
Philipsburg	Granite	1,107	1,048	1,304
Plains	Sanders	769	714	624
Plentywood	Sheridan	2,121	1,862	1,574
Plevna	Fallon	263	247	291
Polson	Lake	2,314	2,280	2,156
Poplar	Roosevelt	1,565	1,169	1,442
Red Lodge	Carbon	2,278	2,730	2,950
Richey	Dawson	480	595	...
Ronan	Lake	1,334	1,251	1,032
Roundup	Musselshell	2,842	2,856	2,644
Ryegate	Golden Valley	314	339	348
Saco	Phillips	490	539	452
St. Ignatius	Lake	940	781	768
Scobey	Daniels	1,726	1,628	1,311
Shelby	Toole	4,017	3,058	2,538
Sheridan	Madison	539	572	597
Sidney	Richland	4,564	3,987	2,978
Silver Bow Park (U)	Silver Bow	4,798	...	...
Stanford	Judith Basin	615	542	529
Stevensville	Ravalli	784	772	703
Sunburst	Toole	882	845	709
Superior	Mineral	1,242	626	...
Terry	Prairie	1,140	1,191	1,012
Thompson Falls	Sanders	1,274	851	736
Three Forks	Gallatin	1,161	1,114	876
Townsend	Broadwater	1,528	1,316	1,309
Troy	Lincoln	855	770	796
Twin Bridges	Madison	509	497	534
Valier	Pondera	724	710	641
Virginia City	Madison	194	323	380
Walkerville	Silver Bow	1,453	1,631	1,880
Westby	Sheridan	309	396	369
Whitefish	Flathead	2,965	3,268	2,602
Whitehall	Jefferson	898	929	818
White Sulphur Springs	Meagher	1,519	1,025	858
Wibaux	Wibaux	766	739	625
Winifred	Fergus	220	217	300
Winnett	Petroleum	360	407	399
Wolf Point	Roosevelt	3,585	2,557	1,960

Table 9.—1960 POPULATION OF AREAS ANNEXED BETWEEN 1950 AND 1960 BY INCORPORATED PLACES HAVING 2,500 INHABITANTS OR MORE IN 1950

[Minus sign (-) denotes decrease]

Incorporated place	1960 population			1950 population, total	Increase, 1950 to 1960, in 1950 area
	Total	In 1950 area	In annexed area		
Anaconda	12,054	11,261	793	11,254	7
Billings	52,851	28,986	23,865	31,834	-2,848
Bozeman	13,361	13,137	224	11,325	1,812
Cut Bank	4,539	4,090	449	3,721	369
Dillon	3,690	3,613	77	3,268	345
Glasgow	6,398	5,745	653	3,821	1,924
Glendive	7,058	6,957	101	5,254	1,703
Great Falls	55,357	43,400	11,957	39,214	4,186
Hamilton	2,475	2,369	106	2,678	-309
Havre	10,740	9,190	1,550	8,086	1,104
Kalispell	10,151	9,794	357	9,737	57
Laurel	4,601	3,760	841	3,663	97
Lewistown	7,408	6,543	865	6,573	-30
Livingston	8,229	8,167	62	7,683	484
Miles City	9,665	9,628	37	9,243	385
Missoula	27,090	22,535	4,555	22,485	50
Roundup	2,842	2,842	...	2,856	-14
Shelby	4,017	3,836	181	3,058	778
Sidney	4,564	4,073	491	3,987	86
Whitefish	2,965	2,850	115	3,268	-418
Wolf Point	3,585	3,321	264	2,557	764

Table 10.—POPULATION OF URBANIZED AREAS: 1960 AND 1950

Area	1960	1950
BILLINGS (MONT.) URBANIZED AREA		
The area	60,712	(1)
Billings city	52,851	...
Outside central city	7,861	...
The area includes the following census county divisions and parts of census county divisions:		
Yellowstone County (part)	60,712	...
Billings division	52,900	...
Billings city	52,851	
Billings Heights division (part)	1,354	...
Billings West division (part)	5,741	...
Lockwood division (part)	717	...

Area	1960	1950
GREAT FALLS (MONT.) URBANIZED AREA		
The area	57,629	(1)
Great Falls city	55,357	...
Outside central city	2,272	...
The area includes the following census county divisions and parts of census county divisions:		
Cascade County (part)	57,629	...
Great Falls division	55,357	...
Great Falls city	55,357	...
Great Falls North division (part)	2,198	...
Great Falls West division (part)	74	...

[1] There were no urbanized areas delineated for Billings and Great Falls for the 1950 Census.

Table 11.—POPULATION OF STANDARD METROPOLITAN STATISTICAL AREAS: 1960 AND 1950

[Data relate to areas as defined for 1960. Minus sign (-) denotes decrease]

Standard metropolitan statistical area, central city, and other component areas	1960	1950	Increase	
			Number	Percent
BILLINGS, MONT. (Yellowstone County)				
Total	79,016	55,875	23,141	41.4
Billings city	52,851	31,834	21,017	66.0
Outside central city	26,165	24,041	2,124	8.8

Standard metropolitan statistical area, central city, and other component areas	1960	1950	Increase	
			Number	Percent
GREAT FALLS, MONT. (Cascade County)				
Total	73,418	53,027	20,391	38.5
Great Falls city	55,357	39,214	16,143	41.2
Outside central city	18,061	13,813	4,248	30.8

Table 12.—POPULATION OF THE STATE AND OF STANDARD METROPOLITAN STATISTICAL AREAS, BY TYPE OF RESIDENCE: 1960

Metropolitan-nonmetropolitan residence	Total	Urban			Rural		
		Total	Central city or cities	Other urban territory	Total	Places of 1,000 to 2,500	Other rural territory
The State	674,767	338,457	108,208	230,249	336,310	60,120	276,190
In standard metropolitan statistical areas	152,434	122,942	108,208	14,734	29,492	...	29,492
Billings	79,016	65,313	52,851	12,462	13,703	...	13,703
Great Falls	73,418	57,629	55,357	2,272	15,789	...	15,789
Not in standard metropolitan statistical areas	522,333	215,515	...	215,515	306,818	60,120	246,698

URBANIZED AREAS—MONTANA

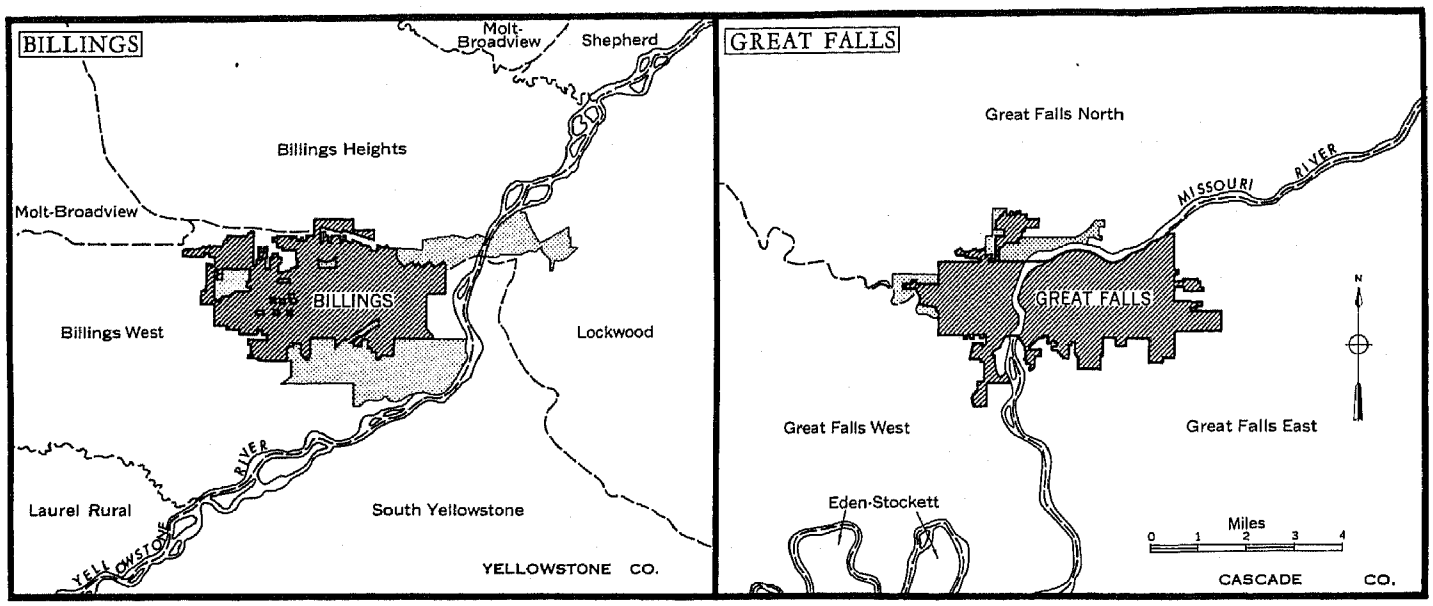

COMPONENTS OF URBANIZED AREA
- Incorporated Places
- Unincorporated Area

BOUNDARY SYMBOLS
- State Line
- County Line
- Census County Division Line

Maps showing boundaries in detail are available at cost on request to the Bureau of the Census.

☆U. S. GOVERNMENT PRINTING OFFICE: 1960—565785/6

NUMBER OF INHABITANTS

Nebraska

LIST OF TABLES

[Page numbers listed here omit the State prefix number which appears as part of the page number for each page. The prefix for this State is 29]

Table	Page
1.—Population of the State, urban and rural: 1860 to 1960	7
2.—Population in groups of places according to size: 1960 and 1950	7
3.—Population in groups of places according to size: 1900 to 1960	8
4.—Population in incorporated and unincorporated places according to size: 1960	9
5.—Population of incorporated places of 10,000 or more from earliest census to 1960	9
6.—Area and population of counties, urban and rural: 1960 and 1950	10
7.—Population of counties, by minor civil divisions: 1940 to 1960	11
8.—Population of all incorporated places and of unincorporated places of 1,000 or more: 1940 to 1960	19
9.—1960 population of areas annexed between 1950 and 1960 by incorporated places having 2,500 inhabitants or more in 1950	22
10.—Population of urbanized areas: 1960 and 1950	22
11.—Population of standard metropolitan statistical areas: 1960 and 1950	23
12.—Population of the State and of standard metropolitan statistical areas, by type of residence: 1960	23

LIST OF MAPS

The State, showing counties, places of 25,000 or more, and standard metropolitan statistical areas	2
The State, showing minor civil divisions	3
Urbanized areas (separate map for each area)	24

NEBRASKA—COUNTIES, PLACES OF 25,000 OR MORE, AND STANDARD METROPOLITAN STATISTICAL AREAS

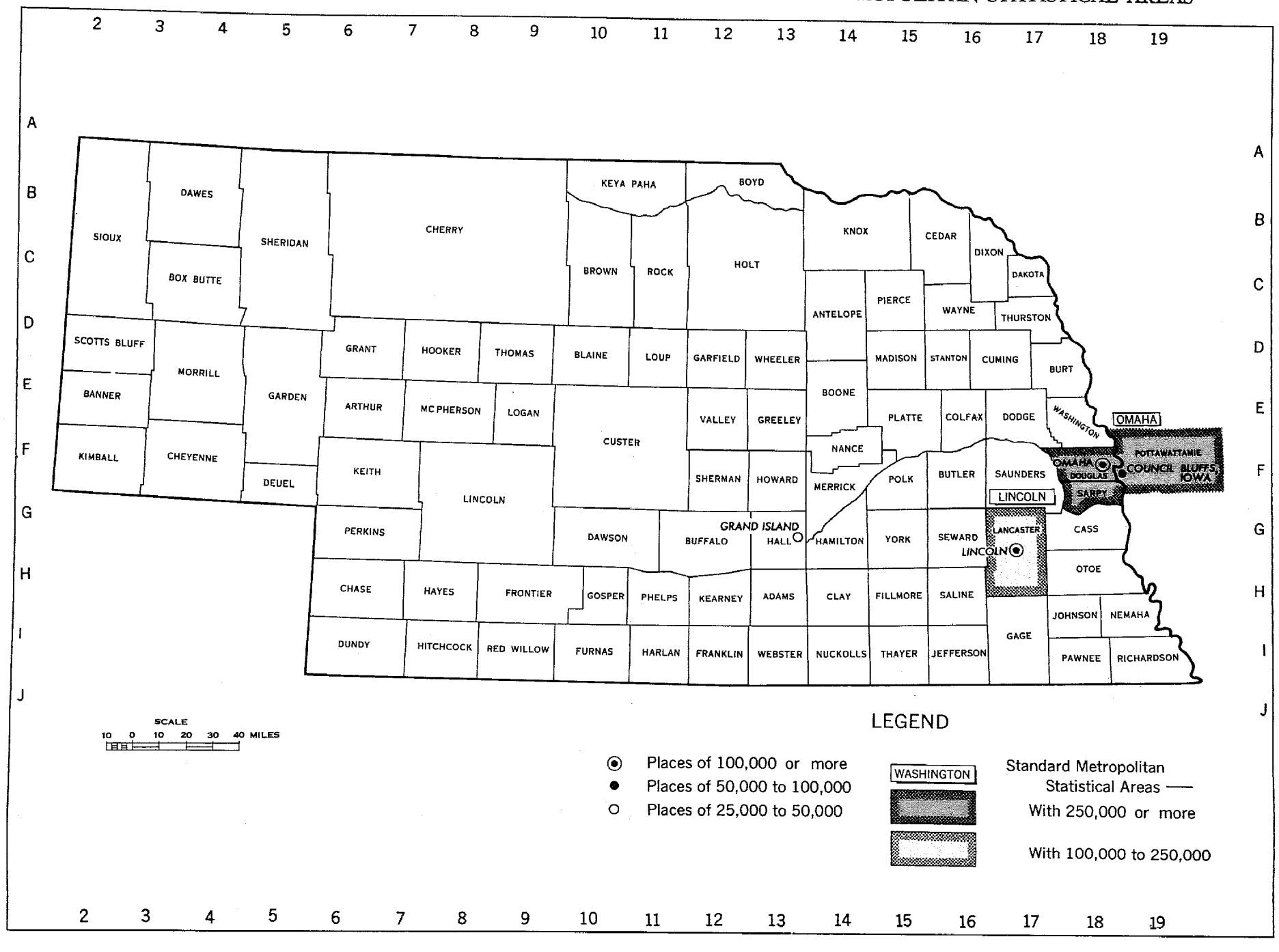

NEBRASKA—SECTION 1

MINOR CIVIL DIVISIONS—ELECTION PRECINCTS AND TOWNSHIPS

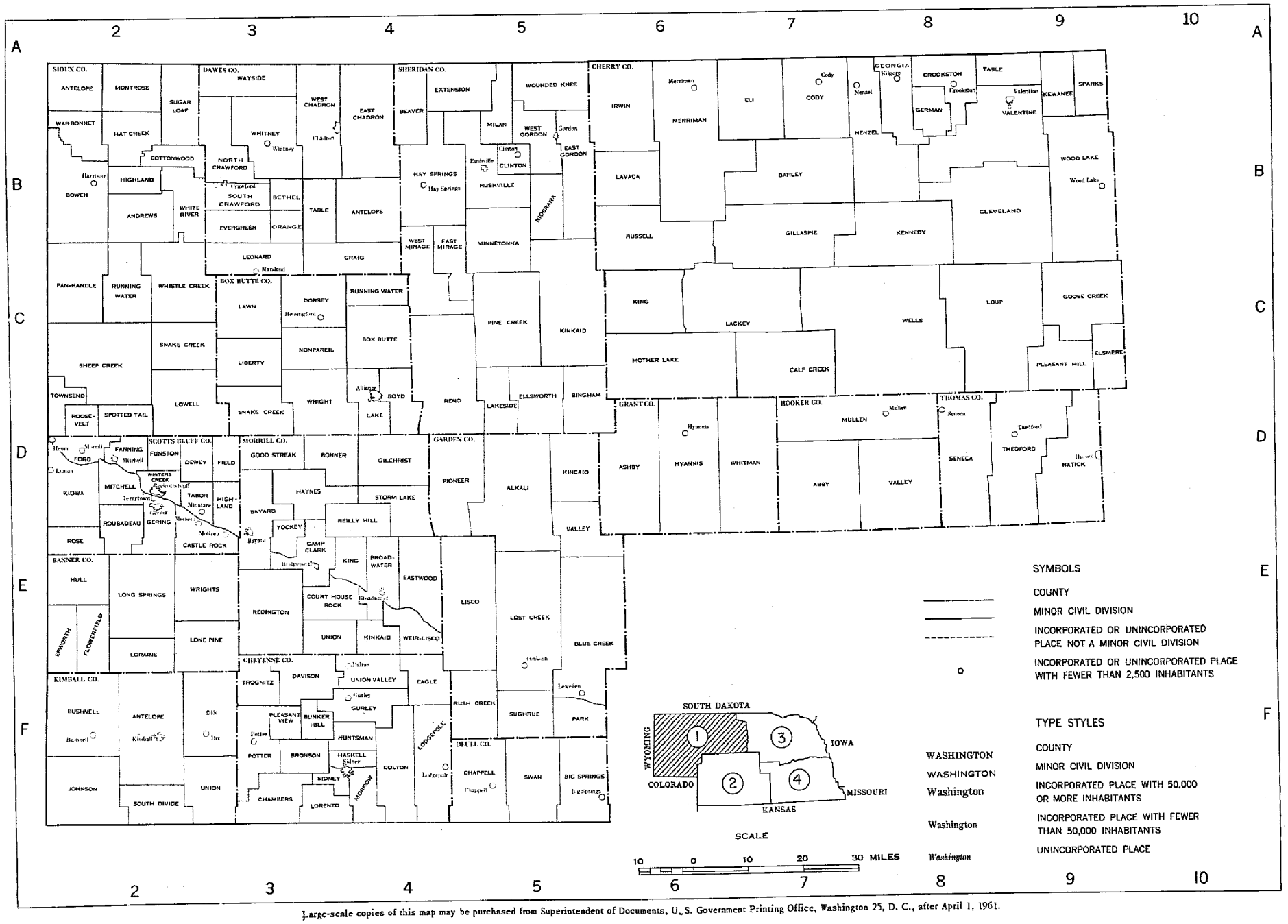

Large-scale copies of this map may be purchased from Superintendent of Documents, U. S. Government Printing Office, Washington 25, D. C., after April 1, 1961.

NEBRASKA—SECTIONS 2 AND 3

MINOR CIVIL DIVISIONS—ELECTION PRECINCTS AND TOWNSHIPS

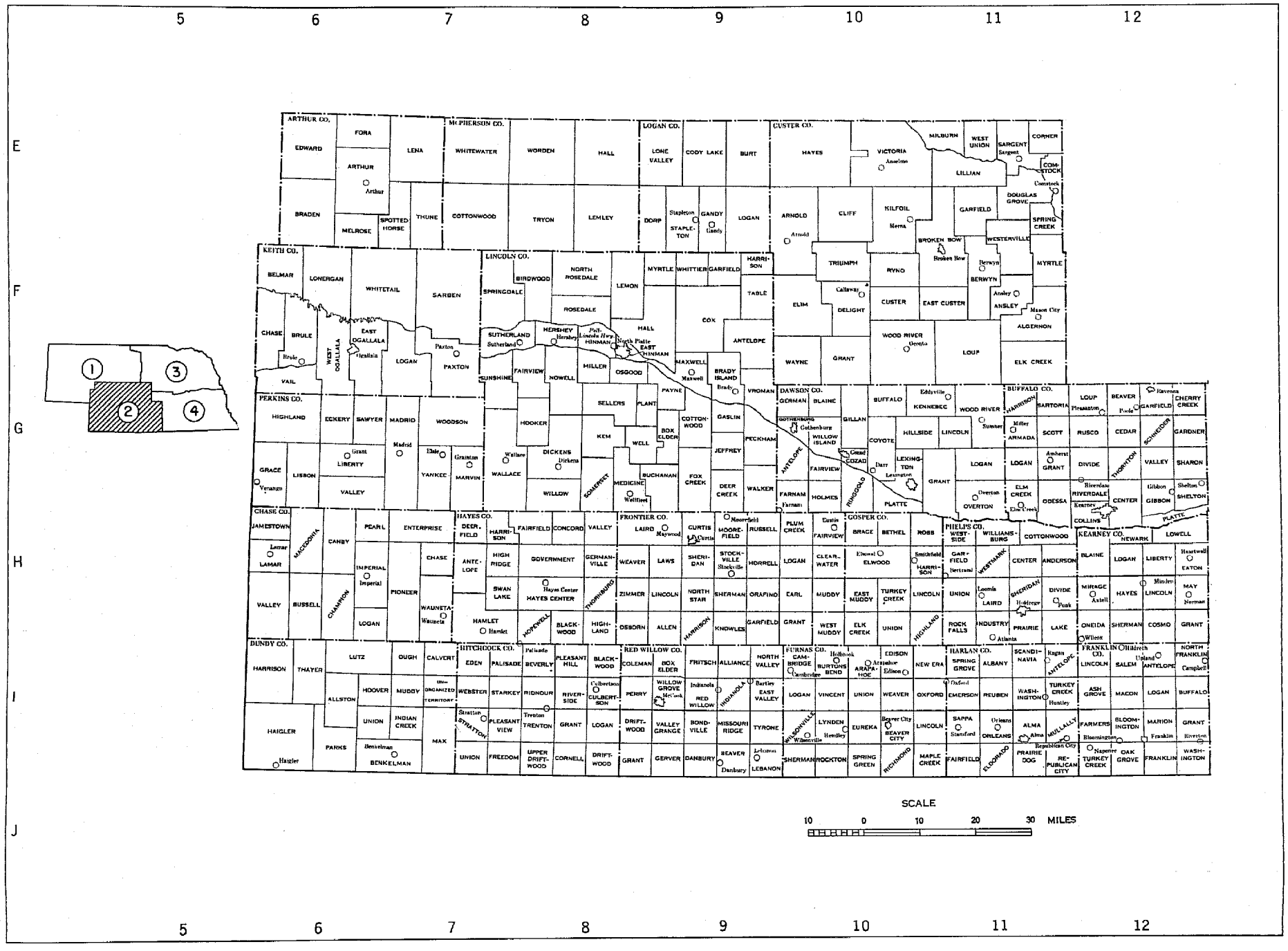

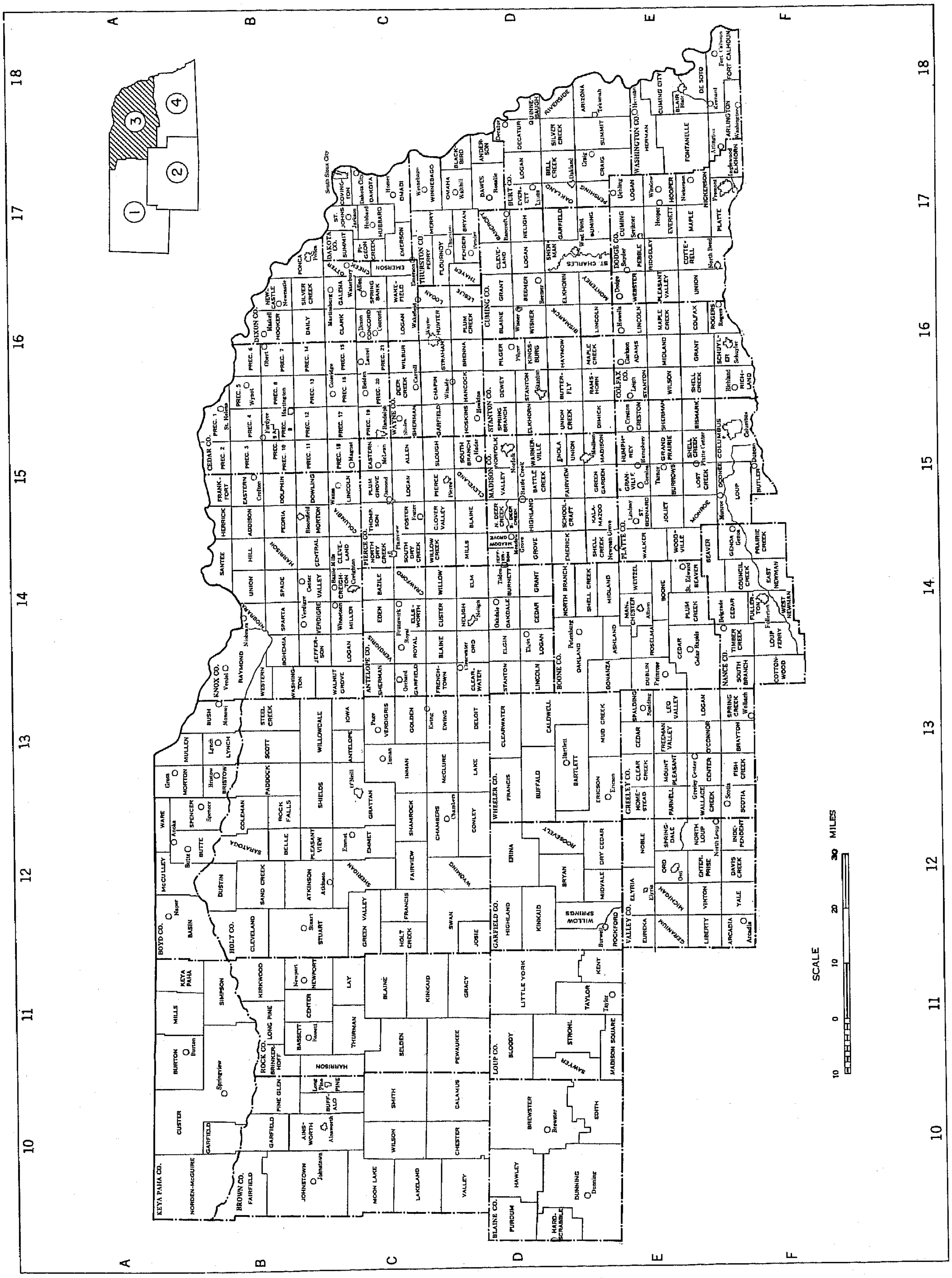
A
B
C
D
E
F
10
11
12
13
14
15
16
17
18
1
2
3
4
KEYA PAHA CO.
BOYD CO.
HOLT CO.
ROCK CO.
BROWN CO.
KNOX CO.
CEDAR CO.
DIXON CO.
DAKOTA CO.
THURSTON CO.
BURT CO.
WASHINGTON CO.
CUMING CO.
DODGE CO.
STANTON CO.
WAYNE CO.
PIERCE CO.
ANTELOPE CO.
MADISON CO.
COLFAX CO.
PLATTE CO.
BOONE CO.
NANCE CO.
GREELEY CO.
WHEELER CO.
GARFIELD CO.
VALLEY CO.
LOUP CO.
BLAINE CO.
South Sioux City
SCALE
0
10
20
30
MILES

NEBRASKA—SECTION 4

MINOR CIVIL DIVISIONS—ELECTION PRECINCTS AND TOWNSHIPS

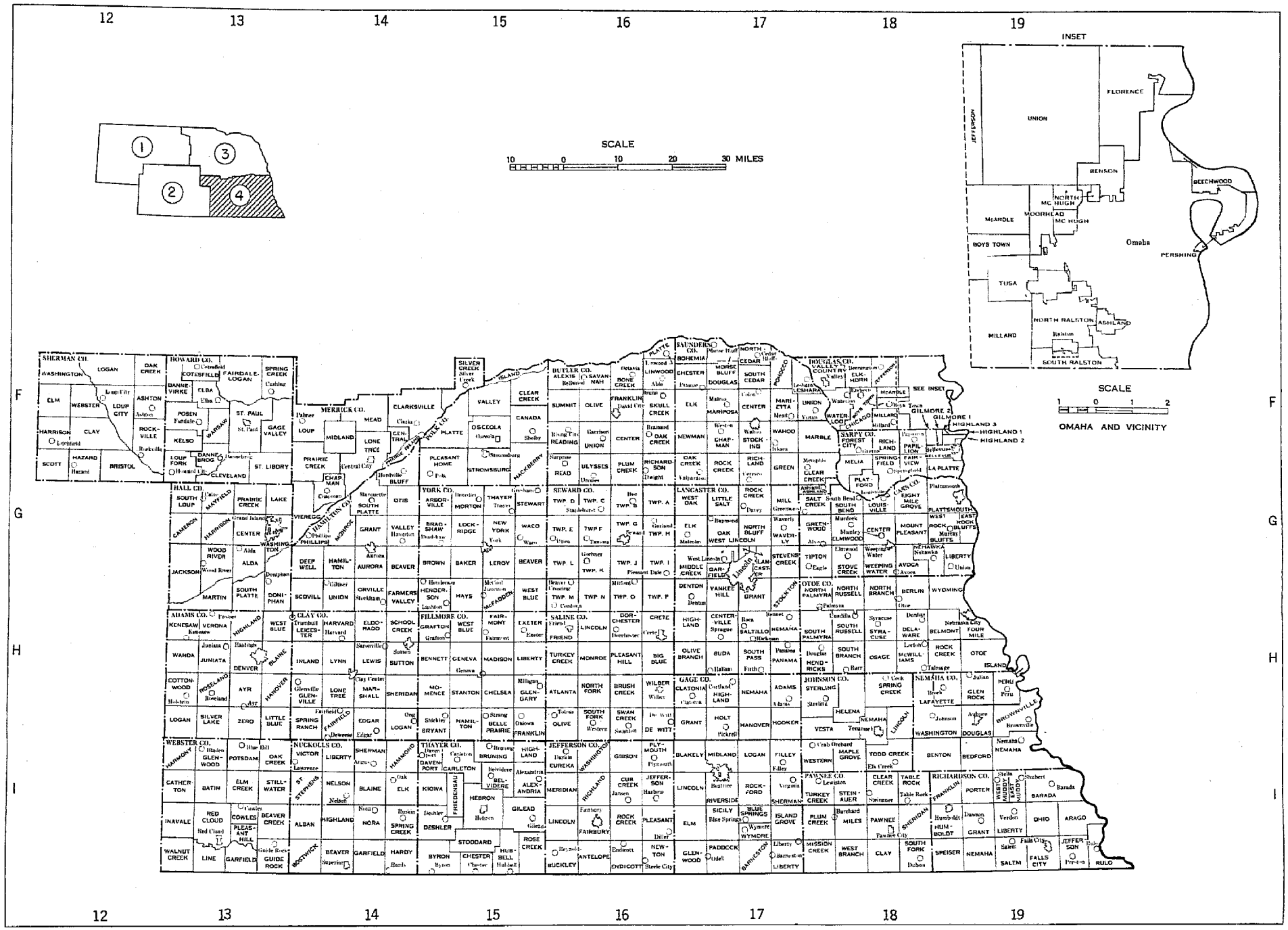

Table 1.—POPULATION OF THE STATE, URBAN AND RURAL: 1860 TO 1960

[For description of current and previous urban definitions, see text. Minus sign (-) denotes decrease]

Census date	The State			Urban territory				Rural territory			Percent of total	
	Population	Increase over preceding census		Number of urban places	Population	Increase over preceding census		Population	Increase over preceding census		Urban	Rural
		Number	Percent			Number	Percent		Number	Percent		
Current urban definition:												
1960 (Apr. 1)	1,411,330	85,820	6.5	43	[1]766,053	144,148	23.2	645,277	-58,328	-8.3	54.3	45.7
1950 (Apr. 1)	1,325,510	9,676	0.7	41	[2]621,905	...	...	703,605	...	...	46.9	53.1
Previous urban definition:												
1960 (Apr. 1)	1,411,330	85,820	6.5	43	733,595	127,065	20.9	677,735	-41,245	-5.7	52.0	48.0
1950 (Apr. 1)	1,325,510	9,676	0.7	40	606,530	92,382	18.0	718,980	-82,706	-10.3	45.8	54.2
1940 (Apr. 1)	1,315,834	-62,129	-4.5	36	514,148	28,041	5.8	801,686	-90,170	-10.1	39.1	60.9
1930 (Apr. 1)	1,377,963	81,591	6.3	35	486,107	80,814	19.9	891,856	777	0.1	35.3	64.7
1920 (Jan. 1)	1,296,372	104,158	8.7	31	405,293	94,441	30.4	891,079	9,717	1.1	31.3	68.7
1910 (Apr. 15)	1,192,214	125,914	11.8	27	310,852	58,150	23.0	881,362	67,764	8.3	26.1	73.9
1900 (June 1)	1,066,300	3,644	0.3	21	252,702	-38,939	-13.4	813,598	42,583	5.5	23.7	76.3
1890 (June 1)	1,062,656	610,254	134.9	16	291,641	230,334	375.7	771,015	379,920	97.1	27.4	72.6
1880 (June 1)	452,402	329,409	267.8	7	61,307	39,174	177.0	391,095	290,235	287.8	13.6	86.4
1870 (June 1)	122,993	94,152	326.5	2	22,133	22,133	...	100,860	72,019	249.7	18.0	82.0
1860 (June 1)	[3]28,841	...	...	...	...	...	...	28,841	...	...	...	100.0

[1] Includes 32,458 persons in urban territory outside urban places.
[2] Includes 12,658 persons in urban territory outside urban places.
[3] Exclusive of population of areas taken to form parts of Colorado and Dakota Territories in 1861, but inclusive of population of area taken to form part of Idaho Territory in 1863.

Table 2.—POPULATION IN GROUPS OF PLACES ACCORDING TO SIZE: 1960 AND 1950

[Percent not shown where less than 0.1]

Type of area and size of place	1960				1950			
	Number of places	Population	Percent of total population	Percent of total	Number of places	Population	Percent of total population	Percent of total
The State	...	1,411,330	100.0	...	...	1,325,510	100.0	...
URBAN								
Total	([1])	766,053	54.3	100.0	([2])	621,905	46.9	100.0
Within urbanized areas	...	472,754	33.5	61.7	...	368,216	27.8	59.2
Central cities, total	2	430,119	30.5	56.1	2	350,001	26.4	56.3
Cities of 1,000,000 or more	...	...	...	...	...	...	...	...
Cities of 500,000 to 1,000,000	...	...	...	...	...	...	...	...
Cities of 250,000 to 500,000	1	301,598	21.4	39.4	1	251,117	18.9	40.4
Cities of 100,000 to 250,000	1	128,521	9.1	16.8	...	...	...	...
Cities of 50,000 to 100,000	...	...	...	...	1	98,884	7.5	15.9
Cities under 50,000	...	...	...	...	...	...	...	...
Urban fringes, total	...	42,635	3.0	5.6	...	18,215	1.4	2.9
Places of 2,500 or more	2	10,177	0.7	1.3	1	5,557	0.4	0.9
Places of 100,000 or more	...	...	...	...	...	...	...	...
Places of 50,000 to 100,000	...	...	...	...	...	...	...	...
Places of 25,000 to 50,000	...	...	...	...	...	...	...	...
Places of 10,000 to 25,000	...	...	...	...	...	...	...	...
Places of 5,000 to 10,000	1	7,200	0.5	0.9	1	5,557	0.4	0.9
Places of 2,500 to 5,000	1	2,977	0.2	0.4	...	...	...	...
Places under 2,500	...	...	...	...	1	1,300	0.1	0.2
Places of 2,000 to 2,500	...	...	...	...	...	...	...	...
Places of 1,500 to 2,000	...	...	...	...	...	...	...	...
Places of 1,000 to 1,500	...	...	...	...	1	1,300	0.1	0.2
Places under 1,000	...	...	...	...	...	...	...	...
Other urban territory	...	32,458	2.3	4.2	...	11,358	0.9	1.8
Outside urbanized areas	39	293,299	20.8	38.3	38	253,689	19.1	40.8
Places of 25,000 or more	1	25,742	1.8	3.4	...	...	...	...
Places of 10,000 to 25,000	8	123,600	8.8	16.1	8	121,209	9.1	19.5
Places of 5,000 to 10,000	12	79,697	5.6	10.4	8	55,169	4.2	8.9
Places of 2,500 to 5,000	18	64,260	4.6	8.4	22	77,311	5.8	12.4
RURAL								
Total	...	645,277	45.7	100.0	...	703,605	53.1	100.0
Places of 1,000 to 2,500	69	102,169	7.2	15.8	75	112,494	8.4	16.0
Places of 2,000 to 2,500	7	16,316	1.2	2.5	13	28,307	2.1	4.0
Places of 1,500 to 2,000	17	30,080	2.1	4.7	19	32,417	2.4	4.6
Places of 1,000 to 1,500	45	55,773	4.0	8.6	43	51,770	3.9	7.4
Other rural territory	...	543,108	38.5	84.2	...	591,111	44.6	84.0
URBANIZED AREAS								
Total	3	472,754	33.5	100.0	3	368,216	27.8	100.0
Areas of 1,000,000 or more	...	...	...	...	...	...	...	...
Areas of 500,000 to 1,000,000	...	...	...	...	...	...	...	...
Areas of 250,000 to 500,000	1	329,334	23.3	69.7	1	263,150	19.9	71.5
Areas of 100,000 to 250,000	1	136,220	9.7	28.8	...	...	...	...
Areas under 100,000	1	7,200	0.5	1.5	2	105,066	7.9	28.5

[1] There were 43 places of 2,500 or more.
[2] There were 41 places of 2,500 or more.

Table 3.—POPULATION IN GROUPS OF PLACES ACCORDING TO SIZE: 1900 TO 1960

Subject and size of place	1960		1950		1940	1930	1920	1910	1900
	Current urban definition	Previous urban definition	Current urban definition	Previous urban definition					
NUMBER OF PLACES									
Urban territory	43	43	42	40	36	35	31	27	21
Places of 2,500 or more	43	43	41	40	36	35	31	27	21
Places of 1,000,000 or more	...	...	...	...	...	...	...	...	...
Places of 500,000 to 1,000,000	...	...	...	...	...	...	...	...	...
Places of 250,000 to 500,000	1	1	1	1	...	...	...	...	...
Places of 100,000 to 250,000	1	1	...	...	1	1	1	1	1
Places of 50,000 to 100,000	...	...	1	1	1	1	1	...	...
Places of 25,000 to 50,000	1	1	...	...	...	...	...	2	2
Places of 10,000 to 25,000	8	8	8	8	7	6	3	1	...
Places of 5,000 to 10,000	13	13	9	9	8	9	9	9	7
Places of 2,500 to 5,000	19	19	22	21	19	18	17	14	11
Places under 2,500	...	...	1	...	...	...	...	...	...
Rural territory	495	494	495	494	495	494	482	427	346
Places of 1,000 to 2,500	69	68	75	74	69	73	78	64	44
Places under 1,000	426	426	420	420	426	421	404	363	302
Cumulative summary:									
Places of 1,000,000 or more	...	...	...	...	...	...	...	...	...
Places of 500,000 or more	...	...	...	...	...	...	...	...	...
Places of 250,000 or more	1	1	1	1	...	...	...	...	...
Places of 100,000 or more	2	2	1	1	1	1	1	1	1
Places of 50,000 or more	2	2	2	2	2	2	2	1	1
Places of 25,000 or more	3	3	2	2	2	2	2	3	3
Places of 10,000 or more	11	11	10	10	9	8	5	4	3
Places of 5,000 or more	24	24	19	19	17	17	14	13	10
Places of 2,500 or more	43	43	41	40	36	35	31	27	21
POPULATION									
Urban territory	766,053	733,595	621,905	606,530	514,148	486,107	405,293	310,852	252,702
Places of 2,500 or more	733,595	733,595	609,247	606,530	514,148	486,107	405,293	310,852	252,702
Places of 1,000,000 or more	...	...	...	...	...	...	...	...	...
Places of 500,000 to 1,000,000	...	...	...	...	...	...	...	...	...
Places of 250,000 to 500,000	301,598	301,598	251,117	251,117	...	...	...	...	...
Places of 100,000 to 250,000	128,521	128,521	...	...	223,844	214,006	191,601	124,096	102,555
Places of 50,000 to 100,000	...	...	98,884	98,884	81,984	75,933	54,948	...	...
Places of 25,000 to 50,000	25,742	25,742	...	...	...	...	...	70,232	66,170
Places of 10,000 to 25,000	123,600	123,600	121,209	121,209	91,996	78,013	36,060	10,326	...
Places of 5,000 to 10,000	86,897	86,897	60,726	60,726	54,912	62,216	65,035	61,670	48,004
Places of 2,500 to 5,000	67,237	67,237	77,311	74,594	61,412	55,939	57,649	44,528	35,973
Places under 2,500	...	...	1,300	...	...	...	...	...	...
Other urban territory	32,458	...	11,358	...	...	...	...	...	...
Rural territory	645,277	677,735	703,605	718,980	801,686	891,856	891,079	881,362	813,598
Places of 1,000 to 2,500	102,169	100,460	112,494	110,570	105,997	107,172	116,304	95,295	65,577
Places under 1,000	136,923	136,923	139,580	139,580	158,042	162,661	159,264	147,997	123,378
Other rural territory	406,185	440,352	451,531	468,830	537,647	622,023	615,511	638,070	624,643
Cumulative summary:									
Places of 1,000,000 or more	...	...	...	...	...	...	...	...	...
Places of 500,000 or more	...	...	...	...	...	...	...	...	...
Places of 250,000 or more	301,598	301,598	251,117	251,117	...	...	...	...	...
Places of 100,000 or more	430,119	430,119	251,117	251,117	223,844	214,006	191,601	124,096	102,555
Places of 50,000 or more	430,119	430,119	350,001	350,001	305,828	289,939	246,549	124,096	102,555
Places of 25,000 or more	455,861	455,861	350,001	350,001	305,828	289,939	246,549	194,328	168,725
Places of 10,000 or more	579,461	579,461	471,210	471,210	397,824	367,952	282,609	204,654	168,725
Places of 5,000 or more	666,358	666,358	531,936	531,936	452,736	430,168	347,644	266,324	216,729
Places of 2,500 or more	733,595	733,595	609,247	606,530	514,148	486,107	405,293	310,852	252,702
PERCENT OF TOTAL POPULATION									
Urban territory	54.3	52.0	46.9	45.8	39.1	35.3	31.3	26.1	23.7
Places of 2,500 or more	52.0	52.0	46.0	45.8	39.1	35.3	31.3	26.1	23.7
Places of 1,000,000 or more	...	...	...	...	...	...	...	...	...
Places of 500,000 to 1,000,000	...	...	...	...	...	...	...	...	...
Places of 250,000 to 500,000	21.4	21.4	18.9	18.9	...	...	...	...	...
Places of 100,000 to 250,000	9.1	9.1	...	...	17.0	15.5	14.8	10.4	9.6
Places of 50,000 to 100,000	...	...	7.5	7.5	6.2	5.5	4.2	...	...
Places of 25,000 to 50,000	1.8	1.8	...	...	...	...	...	5.9	6.2
Places of 10,000 to 25,000	8.8	8.8	9.1	9.1	7.0	5.7	2.8	0.9	...
Places of 5,000 to 10,000	6.2	6.2	4.6	4.6	4.2	4.5	5.0	5.2	4.5
Places of 2,500 to 5,000	4.8	4.8	5.8	5.6	4.7	4.1	4.4	3.7	3.4
Places under 2,500	...	...	0.1	...	...	...	...	...	...
Other urban territory	2.3	...	0.9	...	...	...	...	...	...
Rural territory	45.7	48.0	53.1	54.2	60.9	64.7	68.7	73.9	76.3
Places of 1,000 to 2,500	7.2	7.1	8.5	8.3	8.1	7.8	9.0	8.0	6.1
Places under 1,000	9.7	9.7	10.5	10.5	12.0	11.8	12.3	12.4	11.6
Other rural territory	28.8	31.2	34.1	35.4	40.9	45.1	47.5	53.5	58.6
Cumulative summary:									
Places of 1,000,000 or more	...	...	...	...	...	...	...	...	...
Places of 500,000 or more	...	...	...	...	...	...	...	...	...
Places of 250,000 or more	21.4	21.4	18.9	18.9	...	...	...	...	...
Places of 100,000 or more	30.5	30.5	18.9	18.9	17.0	15.5	14.8	10.4	9.6
Places of 50,000 or more	30.5	30.5	26.4	26.4	23.2	21.0	19.0	10.4	9.6
Places of 25,000 or more	32.3	32.3	26.4	26.4	23.2	21.0	19.0	16.3	15.8
Places of 10,000 or more	41.1	41.1	35.5	35.5	30.2	26.7	21.8	17.2	15.8
Places of 5,000 or more	47.2	47.2	40.1	40.1	34.4	31.2	26.8	22.3	20.3
Places of 2,500 or more	52.0	52.0	46.0	45.8	39.1	35.3	31.3	26.1	23.7

Table 4.—POPULATION IN INCORPORATED AND UNINCORPORATED PLACES ACCORDING TO SIZE: 1960

Size of place and urban-rural classification	All places		Incorporated places		Unincorporated places	
	Number	Population	Number	Population	Number	Population
Total	538	972,687	537	970,978	1	1,709
500,000 or more	...	...	...	...	...	...
250,000 to 500,000	1	301,598	1	301,598	...	...
100,000 to 250,000	1	128,521	1	128,521	...	...
50,000 to 100,000	...	...	...	...	...	...
25,000 to 50,000	1	25,742	1	25,742	...	...
20,000 to 25,000	1	21,412	1	21,412	...	...
10,000 to 20,000	7	102,188	7	102,188	...	...
5,000 to 10,000	13	86,897	13	86,897	...	...
2,500 to 5,000	19	67,237	19	67,237	...	...
2,000 to 2,500	7	16,316	7	16,316	...	...
1,500 to 2,000	17	30,080	16	28,371	1	1,709
1,000 to 1,500	45	55,773	45	55,773	...	...
500 to 1,000	88	63,181	88	63,181	...	...
200 to 500	169	54,478	169	54,478	...	...
Under 200	169	19,264	169	19,264	...	...
In urbanized areas	4	440,296	4	440,296	...	...
500,000 or more	...	...	...	...	...	...
250,000 to 500,000	1	301,598	1	301,598	...	...
100,000 to 250,000	1	128,521	1	128,521	...	...
50,000 to 100,000	...	...	...	...	...	...
25,000 to 50,000	...	...	...	...	...	...
20,000 to 25,000	...	...	...	...	...	...
10,000 to 20,000	...	...	...	...	...	...
In urbanized areas—Con.						
5,000 to 10,000	1	7,200	1	7,200	...	...
2,500 to 5,000	1	2,977	1	2,977	...	...
2,000 to 2,500	...	...	...	...	...	...
1,500 to 2,000	...	...	...	...	...	...
1,000 to 1,500	...	...	...	...	...	...
500 to 1,000	...	...	...	...	...	...
200 to 500	...	...	...	...	...	...
Under 200	...	...	...	...	...	...
Other urban territory	39	293,299	39	293,299	...	...
25,000 to 50,000	1	25,742	1	25,742	...	...
20,000 to 25,000	1	21,412	1	21,412	...	...
10,000 to 20,000	7	102,188	7	102,188	...	...
5,000 to 10,000	12	79,697	12	79,697	...	...
2,500 to 5,000	18	64,260	18	64,260	...	...
Rural territory	495	239,092	494	237,383	1	1,709
2,000 to 2,500	7	16,316	7	16,316	...	...
1,500 to 2,000	17	30,080	16	28,371	1	1,709
1,000 to 1,500	45	55,773	45	55,773	...	...
500 to 1,000	88	63,181	88	63,181	...	...
200 to 500	169	54,478	169	54,478	...	...
Under 200	169	19,264	169	19,264	...	...

Table 5.—POPULATION OF INCORPORATED PLACES OF 10,000 OR MORE FROM EARLIEST CENSUS TO 1960

[Minus sign (-) denotes decrease]

Incorporated place and census year	Population	Increase over preceding census	
		Number	Percent
BEATRICE:			
1960	12,132	319	2.7
1950	11,813	930	8.5
1940	10,883	586	5.7
1930	10,297	633	6.6
1920	9,664	308	3.3
1910	9,356	1,481	18.8
1900	7,875	-5,961	-43.1
1890	13,836	11,389	465.4
1880	2,447	...	...
COLUMBUS:			
1960	12,476	3,592	40.4
1950	8,884	1,252	16.4
1940	7,632	734	10.6
1930	6,898	1,488	27.5
1920	5,410	396	7.9
1910	5,014	1,492	42.4
1900	3,522	388	12.4
1890	3,134	1,003	47.1
1880	2,131	1,605	305.1
1870	526	...	...
FREMONT:			
1960	19,698	4,936	33.4
1950	14,762	2,900	24.4
1940	11,862	455	4.0
1930	11,407	1,815	18.9
1920	9,592	874	10.0
1910	8,718	1,477	20.4
1900	7,241	494	7.3
1890	6,747	3,734	123.9
1880	3,013	1,818	152.1
1870	1,195	...	...
GRAND ISLAND:			
1960	25,742	3,060	13.5
1950	22,682	3,552	18.6
1940	19,130	1,089	6.0
1930	18,041	4,094	29.4
GRAND ISLAND--Con.			
1920	13,947	3,621	35.1
1910	10,326	2,772	36.7
1900	7,554	18	0.2
1890	7,536	4,573	154.3
1880	2,963	...	...
HASTINGS:			
1960	21,412	1,201	5.9
1950	20,211	5,066	33.4
1940	15,145	-345	-2.2
1930	15,490	3,843	33.0
1920	11,647	2,309	24.7
1910	9,338	2,150	29.9
1900	7,188	-6,396	-47.1
1890	13,584	10,767	382.2
1880	2,817	...	...
KEARNEY:			
1960	14,210	2,095	17.3
1950	12,115	2,472	25.6
1940	9,643	1,068	12.5
1930	8,575	873	11.3
1920	7,702	1,500	24.2
1910	6,202	568	10.1
1900	5,634	-2,440	-30.2
1890	8,074	6,292	353.1
1880	1,782	...	...
LINCOLN:			
1960	128,521	29,637	30.0
1950	98,884	16,900	20.6
1940	81,984	6,051	8.0
1930	75,933	20,985	38.2
1920	54,948	10,975	25.0
1910	43,973	3,804	9.5
1900	40,169	-14,985	-27.2
1890	55,154	42,151	324.2
1880	13,003	...	...
NORFOLK:			
1960	Δ13,111	1,776	15.7
1950	11,335	845	8.1
1940	10,490	-227	-2.1
1930	10,717	2,083	24.1
1920	8,634	2,609	43.3
1910	6,025	2,142	55.2
1900	3,883	845	27.8
1890	3,038	...	...
NORTH PLATTE:			
1960	17,184	1,751	11.3
1950	15,433	3,004	24.2
1940	12,429	368	3.1
1930	12,061	1,595	15.2
1920	10,466	5,673	118.4
1910	4,793	1,153	31.7
1900	3,640	585	19.1
1890	3,055	2,692	741.6
1880	363	...	...
OMAHA:			
1960	301,598	50,481	20.1
1950	251,117	27,273	12.2
1940	223,844	9,838	4.6
1930	214,006	22,405	11.7
1920	191,601	67,505	54.4
1910	124,096	21,541	21.0
1900	102,555	-37,897	-27.0
1890	140,452	109,934	360.2
1880	30,518	14,435	89.8
1870	16,083	14,200	754.1
1860	1,883	...	...
SCOTTSBLUFF:			
1960	13,377	519	4.0
1950	12,858	801	6.6
1940	12,057	3,592	42.4
1930	8,465	1,553	22.5
1920	6,912	5,166	295.9
1910	1,746	...	...

Δ The revised population total for Norfolk is 13,640. The figure in the table resulted from an error which was discovered too late for inclusion in the detailed distributions.

Table 6.—AREA AND POPULATION OF COUNTIES, URBAN AND RURAL: 1960 AND 1950

[Minus sign (-) denotes decrease. Percent not shown where less than 0.1]

County	Map reference	Land area in square miles, 1960	1960 population									1950 population			Percent increase, 1950 to 1960		
			Total		Urban				Rural								
			Number	Per square mile	Total	Percent of total population	Urbanized areas	Other urban territory	Total	Places of 1,000 to 2,500	Other rural territory	Total	Urban	Rural	Total	Urban	Rural
The State	...	76,612	1,411,330	18.4	766,053	54.3	472,754	293,299	645,277	102,169	543,108	1,325,510	621,905	703,605	6.5	23.2	-8.3
Adams	H-13	562	28,944	51.5	21,412	74.0	...	21,412	7,532	...	7,532	28,855	20,211	8,644	0.3	5.9	-12.9
Antelope	G-13	853	10,176	11.9	...	...	...	...	10,176	1,776	8,400	11,624	...	11,624	-12.5	...	-12.5
Arthur	E-6	706	680	1.0	...	...	...	...	680	...	680	803	...	803	-15.3	...	-15.3
Banner	E-2	738	1,269	1.7	...	...	...	...	1,269	...	1,269	1,325	...	1,325	-4.2	...	-4.2
Blaine	D-9	711	1,016	1.4	...	...	...	...	1,016	...	1,016	1,203	...	1,203	-15.5	...	-15.5
Boone	D-13	683	9,134	13.4	...	...	...	...	9,134	1,982	7,152	10,721	...	10,721	-14.8	...	-14.8
Box Butte	C-3	1,066	11,688	11.0	7,845	67.1	...	7,845	3,843	...	3,843	12,279	7,891	4,388	-4.8	-0.6	-12.4
Boyd	A-12	538	4,513	8.4	...	...	...	...	4,513	...	4,513	4,911	...	4,911	-8.1	...	-8.1
Brown	B-9	1,218	4,436	3.6	...	...	...	...	4,436	1,982	2,454	5,164	...	5,164	-14.1	...	-14.1
Buffalo	G-11	952	26,236	27.6	14,210	54.2	...	14,210	12,026	2,500	9,526	25,134	12,115	13,019	4.4	17.3	-7.6
Burt	D-17	484	10,192	21.1	...	...	...	...	10,192	3,217	6,975	11,536	...	11,536	-11.7	...	-11.7
Butler	F-16	582	10,312	17.7	...	...	...	...	10,312	2,304	8,008	11,432	...	11,432	-9.8	...	-9.8
Cass	G-18	554	17,821	32.2	6,244	35.0	...	6,244	11,577	2,242	9,335	16,361	4,874	11,487	8.9	28.1	0.8
Cedar	B-15	743	13,368	18.0	...	...	...	...	13,368	2,711	10,657	13,843	...	13,843	-3.4	...	-3.4
Chase	H-6	891	4,317	4.8	...	...	...	...	4,317	1,423	2,894	5,176	...	5,176	-16.6	...	-16.6
Cherry	A-6	5,982	8,218	1.4	2,875	35.0	...	2,875	5,343	...	5,343	8,397	2,700	5,697	-2.1	6.5	-6.2
Cheyenne	F-3	1,186	14,828	12.5	8,004	54.0	...	8,004	6,824	...	6,824	12,081	4,912	7,169	22.7	62.9	-4.8
Clay	H-14	570	8,717	15.3	...	...	...	...	8,717	2,513	6,204	8,700	...	8,700	0.2	...	0.2
Colfax	E-16	405	9,595	23.7	3,096	32.3	...	3,096	6,499	...	6,499	10,010	2,883	7,127	-4.1	7.4	-8.8
Cuming	D-16	571	12,435	21.8	2,921	23.5	...	2,921	9,514	1,192	8,322	12,994	2,658	10,336	-4.3	9.9	-8.0
Custer	E-10	2,562	16,517	6.4	3,482	21.1	...	3,482	13,035	...	13,035	19,170	3,396	15,774	-13.8	2.5	-17.4
Dakota	C-17	255	12,168	47.7	7,200	59.2	7,200	...	4,968	...	4,968	10,401	5,557	4,844	17.0	29.6	2.6
Dawes	A-3	1,389	9,536	6.9	5,079	53.3	...	5,079	4,457	1,588	2,869	9,708	4,687	5,021	-1.8	8.4	-11.2
Dawson	G-10	979	19,405	19.8	11,806	60.8	...	11,806	7,599	...	7,599	19,393	10,955	8,438	0.1	7.8	-9.9
Deuel	F-5	435	3,125	7.2	...	...	...	...	3,125	1,280	1,845	3,330	...	3,330	-6.2	...	-6.2
Dixon	B-16	480	8,106	16.9	...	...	...	...	8,106	986	7,120	9,129	...	9,129	-11.2	...	-11.2
Dodge	E-17	529	32,471	61.4	19,698	60.7	...	19,698	12,773	2,195	10,578	26,265	14,762	11,503	23.6	33.4	11.0
Douglas	F-18	333	343,490	1,031.5	323,736	94.2	323,736	...	19,754	2,466	17,288	281,020	262,271	18,749	22.2	23.4	5.4
Dundy	I-6	921	3,570	3.9	...	...	...	...	3,570	1,400	2,170	4,354	...	4,354	-18.0	...	-18.0
Fillmore	H-15	577	9,425	16.3	...	...	...	...	9,425	2,352	7,073	9,610	...	9,610	-1.9	...	-1.9
Franklin	I-12	578	5,449	9.4	...	...	...	...	5,449	1,194	4,255	7,096	...	7,096	-23.2	...	-23.2
Frontier	H-8	966	4,311	4.5	...	...	...	...	4,311	...	4,311	5,282	...	5,282	-18.4	...	-18.4
Furnas	I-9	722	7,711	10.7	...	...	...	...	7,711	3,055	4,656	9,385	...	9,385	-17.8	...	-17.8
Gage	H-17	838	26,818	31.3	12,132	45.2	...	12,132	14,686	1,975	12,711	28,052	11,813	16,239	-4.4	2.7	-9.6
Garden	D-4	1,685	3,472	2.1	...	...	...	...	3,472	1,025	2,447	4,114	...	4,114	-15.6	...	-15.6
Garfield	D-12	570	2,699	4.7	...	...	...	...	2,699	1,425	1,274	2,912	...	2,912	-7.3	...	-7.3
Gosper	H-10	462	2,489	5.4	...	...	...	...	2,489	...	2,489	2,734	...	2,734	-9.0	...	-9.0
Grant	D-6	762	1,009	1.3	...	...	...	...	1,009	...	1,009	1,057	...	1,057	-4.5	...	-4.5
Greeley	E-12	570	4,595	8.1	...	...	...	...	4,595	...	4,595	5,575	...	5,575	-17.6	...	-17.6
Hall	G-13	540	35,757	66.2	25,742	72.0	...	25,742	10,015	...	10,015	32,186	22,682	9,504	11.1	13.5	5.4
Hamilton	G-14	541	8,714	16.1	2,576	29.6	...	2,576	6,138	...	6,138	8,778	...	8,778	-0.7	...	-30.1
Harlan	I-11	554	5,081	9.2	...	...	...	...	5,081	1,551	3,530	7,189	...	7,189	-29.3	...	-29.3
Hayes	H-7	711	1,919	2.7	...	...	...	...	1,919	...	1,919	2,404	...	2,404	-20.2	...	-20.2
Hitchcock	I-7	714	4,829	6.8	...	...	...	...	4,829	...	4,829	5,867	...	5,867	-17.7	...	-17.7
Holt	B-12	2,408	13,722	5.7	3,181	23.2	...	3,181	10,541	1,324	9,217	14,859	3,027	11,832	-7.7	5.1	-10.9
Hooker	D-7	722	1,130	1.6	...	...	...	...	1,130	...	1,130	1,061	...	1,061	6.5	...	6.5
Howard	F-13	566	6,541	11.6	...	...	...	...	6,541	1,714	4,827	7,226	...	7,226	-9.5	...	-9.5
Jefferson	I-16	577	11,620	20.1	5,572	48.0	...	5,572	6,048	...	6,048	13,623	6,395	7,228	-14.7	-12.9	-16.3
Johnson	H-17	377	6,281	16.7	...	...	...	...	6,281	1,887	4,394	7,251	...	7,251	-13.4	...	-13.4
Kearney	H-12	512	6,580	12.9	...	...	...	...	6,580	2,383	4,197	6,409	...	6,409	2.7	...	2.7
Keith	F-6	1,072	7,958	7.4	4,250	53.4	...	4,250	3,708	...	3,708	7,449	3,456	3,993	6.8	23.0	-7.1
Keya Paha	A-10	769	1,672	2.2	...	...	...	...	1,672	...	1,672	2,160	...	2,160	-22.6	...	-22.6
Kimball	F-2	953	7,975	8.4	4,384	55.0	...	4,384	3,591	...	3,591	4,283	...	4,283	86.2	...	-16.2
Knox	B-13	1,105	13,300	12.0	...	...	...	...	13,300	2,737	10,563	14,820	...	14,820	-10.3	...	-10.3
Lancaster	G-17	845	155,272	183.8	136,220	87.7	136,220	...	19,052	...	19,052	119,742	102,226	17,516	29.7	33.3	8.8
Lincoln	F-7	2,523	28,491	11.3	17,184	60.3	...	17,184	11,307	1,709	9,598	27,380	15,433	11,947	4.1	11.3	-5.4
Logan	E-8	570	1,108	1.9	...	...	...	...	1,108	...	1,108	1,357	...	1,357	-18.3	...	-18.3
Loup	D-11	574	1,097	1.9	...	...	...	...	1,097	...	1,097	1,348	...	1,348	-18.6	...	-18.6
McPherson	E-7	855	735	0.9	...	...	...	...	735	...	735	825	...	825	-10.9	...	-10.9
Madison	D-15	572	25,145	44.0	13,111	52.1	...	13,111	12,034	1,513	10,521	24,338	11,335	13,003	3.3	15.7	-7.5
Merrick	F-14	467	8,363	17.9	...	...	...	...	8,363	2,406	5,957	8,812	...	8,812	-5.1	...	-5.1
Morrill	D-3	1,403	7,057	5.0	...	...	...	...	7,057	3,164	3,893	8,263	...	8,263	-14.6	...	-14.6
Nance	F-13	438	5,635	12.9	...	...	...	...	5,635	2,484	3,151	6,512	...	6,512	-13.5	...	-13.5
Nemaha	H-18	399	9,099	22.8	3,229	35.5	...	3,229	5,870	1,151	4,719	10,973	3,422	7,551	-17.1	-5.6	-22.3
Nuckolls	I-14	579	8,217	14.2	2,935	35.7	...	2,935	5,282	...	5,282	9,609	3,227	6,382	-14.5	-9.0	-17.2
Otoe	H-17	617	16,503	26.7	7,252	43.9	...	7,252	9,251	1,261	7,990	17,056	6,872	10,184	-3.2	5.5	-9.2
Pawnee	I-17	433	5,356	12.4	...	...	...	...	5,356	1,343	4,013	6,744	...	6,744	-20.6	...	-20.6
Perkins	G-6	885	4,189	4.7	...	...	...	...	4,189	1,166	3,023	4,809	...	4,809	-12.9	...	-12.9
Phelps	H-11	545	9,800	18.0	5,226	53.3	...	5,226	4,574	...	4,574	9,048	4,381	4,667	8.3	19.3	-2.0
Pierce	G-14	573	8,722	15.2	...	...	...	...	8,722	2,683	6,039	9,405	...	9,405	-7.3	...	-7.3
Platte	E-14	672	23,992	35.7	12,476	52.0	...	12,476	11,516	...	11,516	19,910	8,884	11,026	20.5	40.4	4.4
Polk	F-15	433	7,210	16.7	...	...	...	...	7,210	1,244	5,966	8,044	...	8,044	-10.4	...	-10.4
Red Willow	I-8	716	12,940	18.1	8,301	64.1	...	8,301	4,639	...	4,639	12,977	7,678	5,299	-0.3	8.1	-12.5
Richardson	I-19	548	13,903	25.4	5,598	40.3	...	5,598	8,305	1,322	6,983	16,886	6,203	10,683	-17.7	-9.8	-22.3
Rock	B-11	1,012	2,554	2.5	...	...	...	...	2,554	1,023	1,531	3,026	...	3,026	-15.6	...	-15.6
Saline	H-16	575	12,542	21.8	3,546	28.3	...	3,546	8,996	2,427	6,569	14,046	3,692	10,354	-10.7	-4.0	-13.1
Sarpy	F-18	236	31,281	132.5	14,429	46.1	5,598	8,831	16,852	2,235	14,617	15,693	4,737	10,956	99.3	204.6	53.8
Saunders	F-17	756	17,270	22.8	3,610	20.9	...	3,610	13,660	1,989	11,671	16,923	3,128	13,795	2.1	15.4	-1.0
Scotts Bluff	D-2	726	33,809	46.6	17,962	53.1	...	17,962	15,847	1,920	13,927	33,939	16,700	17,239	-0.4	7.6	-8.1
Seward	G-16	572	13,581	23.7	4,208	31.0	...	4,208	9,373	1,462	7,911	13,155	3,154	10,001	3.2	33.4	-6.3
Sheridan	A-4	2,466	9,049	3.7	...	...	...	...	9,049	3,451	5,598	9,539	...	9,539	-5.1	...	-5.1
Sherman	F-12	570	5,382	9.4	...	...	...	...	5,382	1,415	3,967	6,421	...	6,421	-16.2	...	-16.2
Sioux	A-2	2,063	2,575	1.2	...	...	...	...	2,575	...	2,575	3,124	...	3,124	-17.6	...	-17.6
Stanton	D-15	431	5,783	13.4	...	...	...	...	5,783	1,317	4,466	6,387	...	6,387	-9.5	...	-9.5
Thayer	I-15	577	9,118	15.8	...	...	...	...	9,118	1,920	7,198	10,563	...	10,563	-13.7	...	-13.7
Thomas	D-8	716	1,078	1.5	...	...	...	...	1,078	...	1,078	1,206	...	1,206	-10.6	...	-10.6
Thurston	G-17	388	7,237	18.7	...	...	...	...	7,237	1,165	6,072	8,590	...	8,590	-15.8	...	-15.8
Valley	E-12	570	6,590	11.6	...	...	...	...	6,590	2,413	4,177	7,252	...	7,252	-9.1	...	-9.1
Washington	E-17	387	12,103	31.3	4,931	40.7	...	4,931	7,172	...	7,172	11,511	3,815	7,696	5.1	29.3	-6.8
Wayne	G-15	443	9,959	22.5	4,217	42.3	...	4,217	5,742	82	5,660	10,129	3,595	6,534	-1.7	17.3	-12.1
Webster	I-13	575	6,224	10.8	...	...	...	...	6,224	1,525	4,699	7,395	...	7,395	-15.8	...	-15.8
Wheeler	D-12	576	1,297	2.3	...	...	...	...	1,297	...	1,297	1,526	...	1,526	-15.0	...	-15.0
York	G-15	577	13,724	23.8	6,173	45.0	...	6,173	7,551	...	7,551	14,346	6,178	8,168	-4.3	-0.1	-7.6

Table 7.—POPULATION OF COUNTIES, BY MINOR CIVIL DIVISIONS: 1940 TO 1960

["U" denotes an unincorporated place. For changes in boundaries, etc., between 1940 and 1950, see table 6 for this State in *U. S. Census of Population: 1950*, Vol. I or II. Total population of a place located in 2 or more minor civil divisions appears in table 8. Minor civil division figures for 1950 and 1940 do not necessarily add to county totals. "Precincts" shown here are election precincts]

County and minor civil division	1960	1950	1940
ADAMS COUNTY	28,944	28,855	24,576
Ayr twp	339	394	481
Ayr village (pt.)[1]	65	69	74
Blaine twp.[1]	542	503	418
Cottonwood twp	374	393	501
Holstein village	205	187	241
Denver twp.[1]	1,866	2,514	2,463
Hanover twp	271	299	368
Hastings city[1]	21,412	20,211	15,145
Highland twp	283	300	335
Juniata twp	719	712	728
Juniata village	422	365	338
Kenesaw twp	788	845	880
Kenesaw village	546	584	551
Little Blue twp	277	349	416
Logan twp	186	200	284
Roseland twp	506	528	626
Roseland village	163	154	187
Silver Lake twp	214	240	309
Verona twp	336	389	504
Prosser village	70	81	99
Wanda twp	238	247	317
West Blue twp	280	334	364
Trumbull village (pt.)	2	2	7
Zero twp	313	397	437
Ayr village (pt.)	46	52	78
ANTELOPE COUNTY	10,176	11,624	13,289
Bazile twp	291	357	407
Blaine twp	270	326	355
Burnett twp	309	365	404
Cedar twp	322	408	494
Clearwater twp	644	722	873
Clearwater village	418	472	568
Crawford twp	337	434	465
Custer twp	239	276	331
Eden twp	253	255	317
Elgin twp	203	241	310
Ellsworth twp	469	543	691
Brunswick village	254	260	289
Elm twp	234	269	341
Frenchtown twp	207	228	315
Garfield twp	654	761	886
Orchard village	421	458	493
Grant twp	300	350	395
Lincoln twp	158	192	265
Logan twp	1,214	1,216	1,317
Elgin village	881	820	853
Neligh city	1,776	1,822	1,796
Neligh twp	322	319	379
Oakdale twp	618	786	873
Oakdale village	397	502	561
Ord twp	155	191	185
Royal twp	288	410	505
Royal village	93	157	193
Sherman twp	151	240	235
Stanton twp	165	192	237
Tilden city (pt.)	288	330	336
Verdigris twp	127	184	285
Willow twp	182	207	292
ARTHUR COUNTY	680	803	1,045
Arthur prec	286	343	435
Arthur village	165	176	...
Braden prec	66	93	110
Edward prec	77	84	104
Fora prec	34	29	46
Lena prec	91	87	120
Melrose prec	42	38	54
Spotted Horse prec	42	60	98
Thune prec	42	69	78
BANNER COUNTY	1,269	1,325	1,403
Epworth prec	154	187	142
Flowerfield prec	130	137	131
Hull prec	103	113	149
Lone Pine prec	119	107	130
Long Springs prec	410	377	415
Loraine prec	125	143	145
Wrights prec	228	261	291
BLAINE COUNTY	1,016	1,203	1,538
Brewster prec	298	369	326
Brewster village	44	69	...
Dunning prec	397	494	588
Dunning village	210	254	272
Edith prec	75	83	143
Hardscrabble prec	76	60	79
Halsey village (pt.)[2]	9	...	...
Hawley prec	90	101	195
Purdum prec	80	96	140
BOONE COUNTY	9,134	10,721	12,127
Albion city	1,982	2,132	2,268
Ashland prec	280	366	407
Beaver prec	1,130	1,300	1,331
St. Edward city	777	917	893
Bonanza prec	257	279	332
BOONE COUNTY--Con.			
Boone prec	364	442	492
Cedar prec	1,130	1,369	1,670
Cedar Rapids village	512	541	695
Dublin prec	472	559	631
Primrose village	117	154	176
Manchester prec	500	579	709
Midland prec	353	408	484
North Branch prec	299	379	497
Oakland prec	1,188	1,335	1,589
Petersburg village[3]	400	508	657
Plum Creek prec	264	378	454
Roselma prec	327	436	424
Shell Creek prec	333	385	431
Weitzel prec	255	374	408
BOX BUTTE COUNTY	11,688	12,279	10,736
Alliance prec.[4]	7,845	7,891	6,253
Alliance city[4]	7,845	7,891	6,253
Box Butte prec	463	525	618
Boyd prec.[4]	361	455	329
Dorsey prec	1,243	1,366	1,234
Hemingford village	904	946	792
Lake prec.[4]	560	625	647
Lawn prec	230	281	346
Liberty prec	91	137	146
Nonpareil prec	368	448	473
Running Water prec	113	107	155
Snake Creek prec	69	69	85
Wright prec	345	375	450
BOYD COUNTY	4,513	4,911	6,060
Basin twp	647	714	857
Naper village	198	188	195
Bristow twp	271	279	379
Bristow village[5]	153	146	188
Bush twp	197	264	411
Monowi village	40	67	99
Butte twp	899	1,044	1,205
Anoka village	32	60	117
Butte village	526	614	603
Lynch twp	565	649	778
Lynch village	409	440	487
McCulley twp	251	351	422
Morton twp	338	360	444
Gross village	17	29	23
Mullen twp	127	138	183
Spencer twp	1,046	944	1,142
Spencer village	671	540	635
Ware twp	172	168	239
BROWN COUNTY	4,436	5,164	5,962
Ainsworth city[6]	1,982	2,150	1,833
Ainsworth prec.[6]	555	655	772
Buffalo prec	120	130	199
Calamus prec	78	76	108
Chester prec	70	79	160
Fairfield prec	26	40	59
Garfield prec	132	207	225
Johnstown prec	412	506	771
Johnstown village	81	109	173
Lakeland prec	90	101	123
Long Pine city	487	567	824
Moon Lake prec	47	52	81
Pine prec	130	145	185
Pine Glen prec	86	130	195
Smith prec	55	89	119
Valley prec	62	87	137
Wilson prec	104	150	171
BUFFALO COUNTY	26,236	25,134	23,655
Armada twp	301	380	462
Miller village	137	179	205
Beaver twp	196	244	344
Poole village	19	33	72
Cedar twp	252	268	362
Center twp.[7]	606	723	654
Cherry Creek twp	158	204	266
Collins twp.[7]	799	514	550
Divide twp	318	388	370
Riverdale village (pt.)	6	17	4
Elm Creek twp	1,130	1,173	1,185
Elm Creek village	778	799	730
Gardner twp	177	286	370
Garfield twp.[7]	228	255	305
Gibbon twp	1,539	1,560	1,365
Gibbon Village	1,083	1,063	836
Grant twp	455	456	527
Amherst village	220	219	238
Harrison twp	137	182	192
Kearney city[7]	14,210	12,115	9,643
Logan twp	154	177	238
Loup twp	456	462	549
Pleasanton village	199	188	235
Odessa twp	361	434	509
Platte twp	220	219	280
Ravenna city[7]	1,417	1,451	1,429
Riverdale twp	360	382	389
Riverdale village (pt.)	138	117	117
BUFFALO COUNTY--Con.			
Rusco twp	234	255	317
Sartoria twp	159	187	232
Schneider twp	255	302	365
Scott twp	196	211	238
Sharon twp	263	347	376
Shelton twp	1,278	1,437	1,479
Shelton village[7]	904	1,032	983
Thornton twp	246	268	363
Valley twp	131	254	296
BURT COUNTY	10,192	11,536	12,546
Arizona twp	517	646	890
Bell Creek twp.[8]	437	566	543
Craig twp	1,002	1,135	1,261
Craig village	378	384	437
Decatur twp	1,224	1,363	1,604
Decatur village	786	808	905
Everett twp	1,384	1,462	1,477
Lyons village	974	1,011	1,033
Logan twp	494	575	669
Oakland city[8]	1,429	1,456	1,380
Oakland twp.[8]	360	408	441
Pershing twp	301	327	407
Quinnebaugh twp	163	180	237
Riverside twp	187	253	279
Silver Creek twp	298	444	551
Summit twp	608	807	882
Tekamah city	1,788	1,914	1,925
BUTLER COUNTY	10,312	11,432	13,106
Alexis twp	320	330	366
Bone Creek twp	429	492	579
Octavia village	94	103	151
Center twp	392	446	502
David City twp	2,304	2,321	2,272
David City	2,304	2,321	2,272
Franklin twp	436	491	578
Linwood twp	456	531	618
Abie village	117	113	134
Oak Creek twp	739	879	1,049
Brainard village	300	373	444
Olive twp	357	372	402
Platte twp	255	299	409
Linwood village	151	168	247
Plum Creek twp	347	414	444
Read twp	410	484	669
Surprise village	79	120	228
Reading twp	638	754	866
Rising City village	308	374	420
Richardson twp	490	624	817
Dwight village	209	218	294
Savannah twp	728	762	833
Bellwood village	361	389	434
Skull Creek twp	538	582	708
Bruno village	155	195	189
Summit twp	309	368	446
Ulysses twp	726	755	876
Ulysses village[9]	357	374	429
Union twp	438	528	672
Garrison village	82	88	124
CASS COUNTY	17,821	16,361	16,992
Avoca prec	389	446	552
Avoca village (pt.)	152	143	152
Center prec	506	545	620
Manley village[10]	113	...	...
East Rock Bluffs prec	201	232	328
Eight Mile Grove prec	548	550	541
Elmwood prec	651	647	669
Murdock village	247	225	199
Greenwood prec	437	495	555
Alvo village (pt.)	126	153	177
Liberty prec	719	736	896
Union village	303	277	364
Louisville prec	1,434	1,302	1,347
Louisville village[10]	1,194	1,014	977
Mount Pleasant prec	337	386	489
Nehawka prec	468	515	687
Nehawka village	262	272	353
Plattsmouth city[10]	6,244	4,874	4,268
Plattsmouth prec.[10]	1,074	755	839
Salt Creek prec	636	640	668
Greenwood village[10]	403	364	350
South Bend prec	344	392	473
South Bend village	86	100	100
Stove Creek prec	848	851	871
Elmwood village	481	445	456
Tipton prec	729	690	764
Alvo village (pt.)	33	37	38
Eagle village	302	255	289
Weeping Water city	1,048	1,070	1,130
Weeping Water prec	518	524	569
Avoca village (pt.)	66	53	45
West Rock Bluffs prec	690	711	717
Murray village	279	244	209

See footnotes at end of table, p. 18.

Table 7.—POPULATION OF COUNTIES, BY MINOR CIVIL DIVISIONS: 1940 TO 1960—Con.

["U" denotes an unincorporated place. For changes in boundaries, etc., between 1940 and 1950, see table 6 for this State in *U. S. Census of Population: 1950,* Vol. I or II. Total population of a place located in 2 or more minor civil divisions appears in table 8. Minor civil division figures for 1950 and 1940 do not necessarily add to county totals. "Precincts" shown here are election precincts]

County and minor civil division	1960	1950	1940
CEDAR COUNTY	13,368	13,843	15,126
Precinct 1	470	528	598
St. Helena village	63	77	92
Precinct 2	425	355	374
Precinct 3	515	470	507
Precinct 4	552	506	515
Fordyce village (pt.)	...	...	...
Precinct 5	683	708	984
Wynot village	209	233	416
Precinct 6	175	169	228
Precinct 7	365	435	501
Obert village	42	91	112
Precinct 8	416	452	526
Precinct 9	446	422	439
Precinct 9A	201	225	271
Fordyce village (pt.)	143	165	202
Precinct 10	376	365	402
Precinct 11	354	407	462
Precinct 12	349	390	459
Precinct 13	390	434	491
Precinct 14	355	427	421
Precinct 15	500	457	540
Precinct 16	969	1,033	1,104
Coleridge village	604	621	627
Precinct 17	357	424	451
Precinct 18	487	510	564
Magnet village	116	115	152
Precinct 19	445	456	494
Precinct 20	536	587	678
Belden village	157	192	235
Precinct 21	1,291	1,394	1,335
Laurel village	922	944	861
Hartington city	1,648	1,660	1,688
Randolph city	1,063	1,029	1,094
CHASE COUNTY	4,317	5,176	5,310
Bussell prec	147	238	268
Canby prec	136	188	199
Champion prec	288	397	458
Chase prec	56	91	101
Enterprise prec	123	158	247
Imperial prec	1,602	1,784	1,452
Imperial city	1,423	1,563	1,195
Jamestown prec	86	113	154
Lamar prec	181	232	294
Lamar village	50	81	120
Logan prec	83	82	124
Macedonia prec	178	187	258
Pearl prec	61	69	71
Pioneer prec	273	363	399
Valley prec	121	151	224
Wauneta prec	982	1,123	1,061
Wauneta village	794	926	770
CHERRY COUNTY[11]	8,218	8,397	9,637
Barley prec	134	92	121
Calf Creek prec	77	62	106
Cleveland prec	245	138	112
Cody prec	381	461	586
Cody village	230	296	375
Crookston prec	327	349	494
Crookston village	139	168	262
Eli prec	128	176	253
Elsmere prec	73	81	139
Georgia prec	260	367	417
Kilgore village	157	189	173
German prec	94	84	130
Gillaspie prec	117	77	80
Goose Creek prec	136	137	150
Irwin prec	154	189	234
Kennedy prec	123	105	95
Kewanee prec	97	108	137
King prec	73	73	146
Lackey prec	114	58	79
Lavaca prec	92	92	135
Loup prec	333	324	327
Merriman prec	494	431	522
Merriman village	285	260	321
Mother Lake prec	171	147	167
Nenzel prec	145	124	272
Nenzel village	43	24	125
Pleasant Hill prec	73	106	122
Russell prec	133	61	101
Sparks prec	144	184	269
Table prec	142	115	168
Valentine city	2,875	2,700	2,188
Valentine prec	360	158	261
Wells prec	250	70	115
Wood Lake prec	473	570	688
Wood Lake village	197	238	323
CHEYENNE COUNTY	14,828	12,081	9,505
Bronson prec	1,247	1,664	212
Bunker Hill prec	74	66	156
Chambers prec	146	197	233
Colton prec	506	542	606
Davison prec	278	328	425
Eagle prec	132	185	258
Gurley prec	571	521	620
Gurley village	329	219	203
CHEYENNE COUNTY--Con.			
Haskell prec.[12]	143	178	105
Huntsman prec	107	103	155
Lodgepole prec	899	1,025	1,029
Lodgepole village	492	555	479
Lorenzo prec	184	189	215
Morrow prec.[12]	516	252	255
Pleasant View prec	88	100	116
Potter prec	818	674	665
Potter village	554	421	387
Sidney city[12]	8,004	4,912	3,388
Sidney prec.[12]	237	313	148
Trognitz prec	167	180	205
Union Valley prec	711	652	714
Dalton village	503	417	358
CLAY COUNTY	8,717	8,700	10,445
Clay Center city	792	824	715
Edgar twp	927	948	1,002
Edgar city	730	724	708
Eldorado twp	287	278	342
Fairfield twp	846	919	1,100
Deweese village	100	115	134
Fairfield city	495	503	640
Glenville twp	482	425	625
Glenville village	323	281	285
Harvard twp	1,533	1,076	1,106
Harvard city[13]	1,261	774	704
Inland twp	122	116	400
Leicester twp	362	355	371
Trumbull village (pt.)	171	148	119
Lewis twp	303	339	426
Saronville village (pt.)	51	55	81
Logan twp	338	432	526
Ong village	128	173	193
Lone Tree twp	151	159	320
Lynn twp	153	175	342
Marshall twp	146	186	233
School Creek twp	340	361	441
Sheridan twp	178	250	295
Spring Ranch twp	234	262	356
Sutton city	1,252	1,353	1,403
Sutton twp	271	242	442
Saronville village (pt.)	20	32	43
COLFAX COUNTY	9,595	10,010	10,627
Adams prec	1,255	1,308	1,347
Clarkson village[14]	797	764	829
Colfax prec	277	288	293
Grant prec	310	359	445
Lincoln prec	1,253	1,347	1,528
Howells village	694	784	861
Maple Creek prec	340	424	479
Midland prec	420	473	459
Richland prec	472	485	536
Richland village[14]	139	141	160
Rogers prec	259	282	324
Rogers village	162	113	121
Schuyler city	3,096	2,883	2,808
Schuyler prec	322	336	356
Shell Creek prec	304	354	436
Stanton prec	911	1,027	1,120
Leigh village	502	551	575
Wilson prec	376	444	496
CUMING COUNTY	12,435	12,994	13,562
Bancroft twp	937	1,053	1,119
Bancroft village	496	596	599
Beemer twp	1,042	999	1,093
Beemer village	667	613	585
Bismarck twp	434	475	492
Blaine twp	338	469	488
Cleveland twp	405	471	485
Cuming twp	471	545	605
Elkhorn twp	541	589	628
Garfield twp	475	342	552
Grant twp	389	556	455
Lincoln twp	472	429	565
Logan twp	471	543	578
Monterey twp	517	565	575
Neligh twp	412	536	602
St. Charles twp	418	432	475
Sherman twp.[15]	577	621	604
West Point city[15]	2,921	2,658	2,510
Wisner city	1,192	1,233	1,256
Wisner twp	423	478	480
CUSTER COUNTY	16,517	19,170	22,591
Algernon twp	710	889	1,146
Mason City village	277	305	396
Ansley twp	982	1,075	1,220
Ansley village	714	711	753
Arnold twp	1,239	1,459	1,546
Arnold village[16]	844	936	884
Berwyn twp	379	564	764
Berwyn village	104	138	170
Broken Bow city	3,482	3,396	2,968
Broken Bow twp	919	893	976
Cliff twp	306	394	499
CUSTER COUNTY--Con.			
Comstock twp	413	475	645
Comstock village	235	302	408
Corner twp	90	119	...
Custer twp	128	163	252
Delight twp	884	1,088	1,277
Callaway village	603	744	768
Douglas Grove twp	263	371	516
East Custer twp	90	129	197
Elim twp	284	360	502
Elk Creek twp	316	452	581
Garfield twp	215	257	366
Grant twp	178	280	393
Hayes twp	102	150	189
Kilfoil twp	794	972	1,122
Merna village	349	385	414
Lillian twp	311	405	502
Loup twp	310	352	613
Milburn twp	144	183	281
Myrtle twp	262	305	442
Ryno twp	152	228	308
Sargent twp	1,132	1,154	1,444
Sargent village	876	818	847
Spring Creek twp	54	127	163
Triumph twp	185	257	326
Victoria twp	797	873	1,078
Anselmo village	269	316	388
Wayne twp	233	279	369
West Union twp	201	225	260
Westerville twp	308	503	655
Wood River twp	654	793	991
Oconto village	219	258	260
DAKOTA COUNTY	12,168	10,401	9,836
Covington prec	748	666	514
Dakota prec	1,437	1,180	936
Dakota City village	928	622	477
Emerson prec	576	611	704
Emerson village (pt.)	187	185	221
Hubbard prec	428	445	663
Hubbard village	138	145	188
Omadi prec	845	938	1,087
Homer village	370	345	477
Pigeon Creek prec	243	283	312
St. Johns prec	417	454	716
Jackson village	224	200	226
South Sioux City	7,200	5,557	4,556
Summit prec	274	267	348
DAWES COUNTY	9,536	9,708	10,128
Antelope prec	264	301	342
Bethel prec.[17]	43	...	...
Chadron city[17]	5,079	4,687	4,262
Craig prec	168	162	204
Crawford city[17]	1,588	1,824	1,845
East Chadron prec	390	375	454
Evergreen prec	177	215	283
Leonard prec	195	275	354
Marsland village	39	84	123
North Crawford prec.[17]	265	...	...
Orange prec.[17]	95	157	205
South Crawford prec.[17]	245	...	...
Table prec	125	155	205
Wayside prec	39	53	98
West Chadron prec.[17]	481	415	514
Whitney prec	382	465	545
Whitney village	98	132	154
DAWSON COUNTY	19,405	19,393	17,890
Antelope prec	217	256	250
Blaine prec	267	262	295
Buffalo prec	90	122	183
Coyote prec	573	667	732
Darr village	11	39	18
Cozad city	3,184	2,910	2,156
Cozad prec	386	402	361
Fairview prec	205	237	265
Farnam prec	341	450	524
Farnam village	258	323	346
German prec	315	296	352
Gillan prec	384	488	577
Gothenburg city[18]	3,050	2,977	2,330
Gothenburg prec.[18]	156	150	164
Grant prec	655	757	858
Hillside prec	91	118	177
Holmes prec	131	121	169
Kennebec prec	285	394	513
Eddyville village	119	188	237
Lexington city[18]	5,572	5,068	3,688
Lexington prec.[18]	645	560	827
Lincoln prec	107	161	198
Logan prec	234	292	357
Overton prec	948	978	1,002
Overton village	523	497	491
Platte prec	237	216	285
Ringgold prec	299	289	320
Willow Island prec	449	542	586
Wood River prec	584	680	801
Sumner village	254	267	296

See footnotes at end of table, p. 18.

Table 7.—POPULATION OF COUNTIES, BY MINOR CIVIL DIVISIONS: 1940 TO 1960—Con.

["U" denotes an unincorporated place. For changes in boundaries, etc., between 1940 and 1950, see table 6 for this State in *U. S. Census of Population: 1950*, Vol. I or II. Total population of a place located in 2 or more minor civil divisions appears in table 8. Minor civil division figures for 1950 and 1940 do not necessarily add to county totals. "Precincts" shown here are election precincts]

County and minor civil division	1960	1950	1940
DEUEL COUNTY	3,125	3,330	3,580
Big Springs prec.	1,055	1,109	1,347
Big Springs village	506	527	569
Chappell prec.	1,679	1,741	1,680
Chappell village[19]	1,280	1,297	1,093
Swan prec.	391	480	553
DIXON COUNTY	8,106	9,129	10,413
Clark twp.	360	377	458
Concord twp.	643	752	904
Concord village	150	194	242
Dixon village	139	159	226
Daily twp.	288	356	404
Emerson twp.	834	834	922
Emerson village (pt.)	507	475	540
Galena twp.	413	534	624
Martinsburg village	68	79	105
Hooker twp.	401	528	692
Maskell village	54	84	138
Logan twp.	418	439	505
Newcastle twp.	624	736	819
Newcastle village	357	426	447
Otter Creek twp.	343	449	535
Waterbury village	81	141	164
Ponca twp.[20]	374	492	640
Ponca City twp.[20]	924	893	1,003
Ponca City[20]	924	893	1,003
Silver Creek twp.	342	477	540
Spring Bank twp.	743	852	1,003
Allen village	350	374	404
Wakefield twp.	1,399	1,410	1,364
Wakefield city (pt.)	986	939	879
DODGE COUNTY	32,471	26,265	23,799
Cotterell twp.[21]	542	590	619
Cuming twp.	424	458	502
Elkhorn twp.	372	372	387
Everett twp.	371	411	442
Fremont city[21]	19,698	14,762	11,862
Hooper twp.	1,420	1,441	1,436
Hooper village	832	859	802
Winslow village	136	138	130
Logan twp.	621	706	729
Uehling village	231	250	253
Maple twp.	446	458	424
Nickerson twp.	521	540	642
Nickerson village	168	140	159
North Bend city[21]	1,174	906	1,003
Pebble twp.	727	772	862
Snyder village (pt.)	247	300	313
Platte twp.[21]	2,671	1,320	1,161
Inglewood village[21]	805	...	...
Pleasant Valley twp.	439	502	548
Ridgeley twp.	425	445	510
Scribner city	1,021	913	904
Union twp.	395	445	515
Webster twp.	1,204	1,224	1,253
Dodge village	649	633	656
Snyder village (pt.)	78	69	82
DOUGLAS COUNTY[22]	343,490	281,020	247,562
Ashland prec.[22]	741	2,763	...
Beechwood prec.[22]	1,128	945	...
Benson prec.[22]	3,426	1,898	3,775
Boys Town prec.	1,481	1,190	...
Boys Town village	997	975	254
Chicago prec.	1,841	1,095	1,102
Elkhorn village[22]	749	476	429
Elkhorn prec.	492	473	563
Florence prec.[22]	1,444	1,145	983
Jefferson prec.	786	764	841
Bennington village	341	315	326
McArdle prec.	833	629	2,206
McHugh prec.[22]	2,966	2,111	...
Millard prec.[22]	4,340	869	730
Millard village[22]	1,014	391	315
Moorehead prec.[22]	1,566	926	...
North McHugh prec.	2,552	...	...
North Ralston prec.[22]	6,639	...	...
Omaha city[22]	301,598	251,117	223,844
Pershing prec.[22]	684	2,344	...
Ralston prec.	1,824	2,839	...
Ralston village (pt.)	1,824	1,300	...
South Ralston prec.[22]	1,598	...	...
Ralston village (pt.)	1,153	...	...
Tusa prec.	2,377	...	...
Union prec.	1,546	946	1,126
Valley City prec.[22]	1,452	...	...
Valley city[22]	1,452	1,113	...
Valley Country prec.[22]	975	...	...
Waterloo prec.	1,201	1,044	1,127
Waterloo village	516	382	381
DUNDY COUNTY	3,570	4,354	5,122
Allston twp.	100	151	193
Benkelman twp.	1,644	1,824	1,852
Benkelman village[23]	1,400	1,512	1,448
Calvert twp.	103	149	222
DUNDY COUNTY--Con.			
Haigler twp.	529	694	911
Haigler village	268	398	507
Harrison twp.	70	83	107
Hoover twp.	87	106	105
Indian Creek twp.	72	83	87
Lutz twp.	109	145	183
Max twp.	296	317	462
Muddy twp.	65	96	88
Ough twp.	105	134	180
Parks twp.	169	276	349
Thayer twp.	42	57	76
Union twp.	113	158	172
Unorganized territory	66	81	135
FILLMORE COUNTY	9,425	9,610	11,417
Belle Prairie twp.	333	355	469
Strang village	68	100	110
Bennett twp.	223	270	375
Bryant twp.	604	582	705
Shickley village	371	316	342
Chelsea twp.	272	318	351
Geneva city (pt.)	26	27	...
Exeter twp.	1,047	1,103	1,289
Exeter village	745	747	841
Fairmont twp.	1,106	1,065	1,211
Fairmont city	829	729	810
Franklin twp.	459	593	729
Ohiowa village	195	253	326
Geneva twp.	2,195	2,059	560
Geneva city (pt.)[24]	1,852	1,648	1,888
Glengary twp.	623	680	783
Milligan village[24]	323	367	392
Grafton twp.	448	426	654
Grafton village	171	159	240
Hamilton twp.	320	317	422
Liberty twp.	300	382	423
Madison twp.	775	635	422
Geneva city (pt.)	474	356	...
Momence twp.	226	291	386
Stanton twp.	246	266	406
West Blue twp.	248	268	344
FRANKLIN COUNTY	5,449	7,096	7,740
Antelope twp.	421	483	602
Upland village	237	251	317
Ash Grove twp.	180	186	228
Bloomington twp.	332	487	612
Bloomington village (pt.)	176	287	340
Buffalo twp.	134	155	197
Farmers twp.	165	190	238
Franklin city	1,194	1,602	1,272
Franklin twp.	77	172	221
Grant twp.	272	361	458
Riverton village (pt.)	126	151	188
Lincoln twp.	225	268	344
Logan twp.	152	192	232
Macon twp.	267	342	381
Marion twp.	181	234	303
North Franklin twp.	567	615	743
Campbell village	424	412	478
Oak Grove twp.	99	176	260
Bloomington village (pt.)	...	6	21
Salem twp.	548	657	683
Hildreth village	305	374	361
Turkey Creek twp.	356	622	551
Naponee village	206	391	272
Washington twp.	279	354	415
Riverton village (pt.)	177	197	202
FRONTIER COUNTY	4,311	5,282	6,417
Allen prec.	108	126	152
Clearwater prec.	79	132	157
Curtis city	868	964	952
Curtis prec.	121	177	193
Earl prec.	89	103	125
Fairview prec.	550	591	691
Eustis village	386	413	439
Garfield prec.	64	87	143
Grant prec.	78	110	139
Harrison prec.	121	163	168
Horrell prec.	119	151	143
Knowles prec.	96	125	190
Laird prec.	532	622	674
Maywood village	337	409	426
Laws prec.	68	80	127
Lincoln prec.	94	88	151
Logan prec.	70	100	198
Moorefield prec.	179	208	263
Moorefield village	55	58	97
Muddy prec.	144	196	243
North Star prec.	105	117	162
Orafino prec.	118	173	222
Osborn prec.	71	89	96
Plum Creek prec.	79	96	139
Russell prec.	82	93	131
Sheridan prec.	79	116	170
FRONTIER COUNTY--Con.			
Sherman prec.	81	90	169
Stockville prec.	185	302	382
Stockville village	91	181	238
Weaver prec.	58	87	128
Zimmer prec.	73	96	109
FURNAS COUNTY	7,711	9,385	10,098
Arapahoe prec.	1,333	1,512	1,362
Arapahoe city	1,084	1,226	1,002
Beaver City	818	913	1,015
Beaver City prec.	154	211	311
Burtons Bend prec.	562	717	788
Holbrook village	354	398	441
Cambridge prec.	1,357	1,609	1,449
Cambridge city[25]	1,090	1,352	1,084
Edison prec.	429	504	599
Edison village	249	302	321
Eureka prec.	114	163	192
Lincoln prec.	178	226	255
Logan prec.	131	171	204
Lynden prec.	254	294	371
Hendley village	79	130	147
Maple Creek prec.	78	148	226
New Era prec.	202	241	315
Oxford prec.	967	1,167	1,102
Oxford village (pt.)	881	1,035	902
Richmond prec.	111	163	198
Rockton prec.	86	145	203
Sherman prec.	75	130	124
Spring Green prec.	117	146	202
Union prec.	112	160	204
Vincent prec.	75	132	198
Weaver prec.	78	117	174
Wilsonville prec.	480	516	606
Wilsonville village	289	327	382
GAGE COUNTY	26,818	28,052	29,588
Adams twp.	703	804	950
Adams village	387	457	516
Barneston twp.	365	412	483
Barneston village (pt.)	17	13	17
Beatrice city[26]	12,132	11,813	10,883
Blakely twp.[26]	427	452	613
Blue Springs twp.	651	782	894
Blue Springs village[26]	509	581	681
Clatonia twp.	501	538	593
Clatonia village	203	192	194
Elm twp.	283	315	397
Filley twp.	441	542	632
Filley village	149	136	174
Glenwood twp.	400	487	580
Odell village (pt.)	93	134	114
Grant twp.	305	347	432
Hanover twp.	420	475	546
Highland twp.	621	668	758
Cortland village	285	288	307
Holt twp.	497	537	624
Pickrell village	130	161	170
Hooker twp.	312	387	462
Island Grove twp.	250	329	436
Liberty village (pt.)[26]	40	...	...
Liberty twp.	559	796	1,011
Barneston village (pt.)	160	195	202
Liberty village (pt.)[26]	134	246	340
Lincoln twp.	296	353	447
Logan twp.	398	429	507
Midland twp.[26]	2,733	2,306	2,164
Nemaha twp.	357	403	449
Paddock twp.	546	621	724
Odell village (pt.)	265	286	290
Riverside twp.[26]	478	550	632
Rockford twp.	448	538	678
Sherman twp.	324	432	526
Virginia village	88	113	144
Sicily twp.	291	333	461
Wymore twp.	2,080	2,403	2,706
Wymore city	1,975	2,258	2,457
GARDEN COUNTY	3,472	4,114	4,680
Alkali prec.	109	80	64
Blue Creek prec.	834	1,062	1,241
Lewellen village	411	510	532
Kincaid prec.	77	79	58
Lisco prec.	344	398	620
Lost Creek prec.	1,546	1,803	1,748
Oshkosh city[27]	1,025	1,124	910
Park prec.	86	101	192
Pioneer prec.	40	67	58
Rush Creek prec.	196	241	256
Sughrue prec.	161	211	257
Valley prec.	79	72	114
GARFIELD COUNTY	2,699	2,912	3,444
Bryan prec.	65	53	141
Burwell city	1,425	1,413	1,412
Dry Cedar prec.	157	183	276
Erina prec.	80	94	147
Highland prec.	104	109	117

See footnotes at end of table, p. 18.

Table 7.—POPULATION OF COUNTIES, BY MINOR CIVIL DIVISIONS: 1940 TO 1960—Con.

["U" denotes an unincorporated place. For changes in boundaries, etc., between 1940 and 1950, see table 6 for this State in *U. S. Census of Population: 1950*, Vol. I or II. Total population of a place located in 2 or more minor civil divisions appears in table 8. Minor civil division figures for 1950 and 1940 do not necessarily add to county totals. "Precincts" shown here are election precincts]

County and minor civil division	1960	1950	1940
GARFIELD COUNTY--Con.			
Kinkaid prec.	33	72	81
Midvale prec.	199	238	326
Rockford prec.	328	374	452
Roosevelt prec.	30	49	64
Willow Springs prec.	278	327	428
GOSPER COUNTY	2,489	2,734	3,687
Bethel prec.	171	140	236
Brace prec.	132	138	187
East Muddy prec.	139	151	226
Elk Creek prec.	218	256	333
Elwood prec.	747	763	997
Elwood village[28]	581	562	633
Harrison prec.	326	361	454
Smithfield village	85	102	158
Highland prec.	85	132	191
Lincoln prec.	137	149	178
Robb prec.	214	208	270
Turkey Creek prec.	66	82	160
Union prec.	139	156	226
West Muddy prec.	115	198	229
GRANT COUNTY	1,009	1,057	1,327
Ashby prec.	180	187	299
Hyannis prec.	536	583	673
Hyannis village	373	432	449
Whitman prec.	293	287	355
GREELEY COUNTY	4,595	5,575	6,845
Brayton prec.	141	195	238
Cedar prec.	166	199	261
Center prec.	888	1,033	1,239
Greeley Center village	656	787	891
Clear Creek prec.	50	47	75
Fish Creek prec.	107	190	223
Freeman Valley prec.	178	150	219
Homestead prec.	38	83	132
Leo Valley prec.	204	230	292
Logan prec.	170	222	248
Mount Pleasant prec.	127	141	226
O'Connor prec.	211	246	360
Parnell prec.	88	150	186
Scotia prec.	552	693	774
Scotia village	350	474	453
Spalding prec.	997	1,059	1,294
Spalding village	683	713	830
Spring Creek prec.	506	693	781
Wolbach village	382	442	523
Wallace Creek prec.	172	244	297
HALL COUNTY	35,757	32,186	27,523
Alda twp.	564	549	537
Alda village	229	190	151
Cameron twp.	346	374	416
Center twp.	751	419	506
Doniphan twp.	786	850	881
Doniphan village	390	412	395
Grand Island city[29]	25,742	22,682	19,130
Harrison twp.	358	355	451
Jackson twp.	659	802	657
Lake twp.	497	474	419
Martin twp.	181	310	274
Mayfield twp.	550	510	580
Cairo village (pt.)[29]	231	223	238
Prairie Creek twp.	279	416	327
South Loup twp.	524	578	476
Cairo village (pt.)[29]	272	199	173
South Platte twp.	264	289	323
Washington twp.[29]	2,997	2,262	1,242
Wood River twp.	1,259	1,316	1,304
Wood River village	828	858	829
HAMILTON COUNTY	8,714	8,778	9,982
Aurora prec.[30]	418	446	453
Beaver prec.	374	341	428
Bluff prec.	442	456	600
Hordville village	128	116	160
City prec.[30]	2,576	2,455	2,419
Aurora city[30]	2,576	2,455	2,419
Deep Well prec.	290	287	329
Farmers Valley prec.	348	380	460
Grant prec.[30]	342	370	478
Hamilton prec.	307	311	367
Monroe prec.	327	359	419
Orville prec.	400	410	588
Stockham village	69	82	197
Otis prec.	380	410	458
Phillips prec.	393	381	457
Phillips village	192	190	205
Scovill prec.	250	240	302
South Platte prec.	611	655	766
Marquette village	210	218	245
Union prec.	547	590	673
Giltner village	293	284	325
Valley prec.	709	687	785
Hampton village	331	289	310
HARLAN COUNTY	5,081	7,189	7,130
Albany twp.	89	135	183
Alma city[31]	1,342	1,768	1,272
Alma twp.[31]	186	225	297
Antelope twp.	267	285	389
Ragan village (pt.)	71	90	130
Eldorado twp.	157	204	287
Emerson twp.	354	401	454
Oxford village (pt.)	209	235	239
Fairfield twp.	138	145	212
Mullally twp.	322	166	205
Republican City village[31]	189	...	...
Orleans twp.	853	1,212	1,117
Orleans city	608	956	815
Prairie Dog twp.	38	163	233
Republican City twp.	54	961	566
Reuben twp.	150	185	269
Sappa twp.	422	484	533
Stamford village	220	265	260
Scandinavia twp.	173	219	265
Ragan village (pt.)	19	12	33
Spring Grove twp.	170	213	284
Turkey Creek twp.	167	203	275
Huntley village (pt.)	44	49	86
Washington twp.	199	220	289
Huntley village (pt.)	47	49	62
HAYES COUNTY	1,919	2,404	2,958
Antelope prec.	127	141	160
Blackwood prec.	65	77	99
Concord prec.	52	55	71
Deerfield prec.	77	91	167
Fairfield prec.	91	141	152
Germanville prec.	106	133	129
Government prec.	119	141	195
Hamlet prec.	328	440	615
Hamlet village	113	154	220
Harrison prec.	22	42	46
Hayes Center prec.	423	529	525
Hayes Center village	283	361	314
Highland prec.	89	75	100
High Ridge prec.	58	78	89
Hopewell prec.	85	137	165
Palisade village (pt.)	16	33	...
Swan Lake prec.	86	114	145
Thornburg prec.	114	115	172
Valley prec.	77	95	128
HITCHCOCK COUNTY	4,829	5,867	6,404
Beverly prec.	104	125	146
Blackwood prec.	154	198	226
Cornell prec.	75	105	138
Culbertson prec.	1,026	1,008	1,112
Culbertson village	803	770	815
Driftwood prec.	57	66	112
Eden prec.	152	185	209
Freedom prec.	79	107	142
Grant prec.	97	118	151
Logan prec.	62	87	125
Palisade prec.	588	747	898
Palisade village (pt.)	528	661	799
Pleasant Hill prec.	132	170	213
Pleasant View prec.	58	107	138
Ridnour prec.	278	425	405
Trenton village (pt.)[32]	166	284	235
Riverside prec.	170	196	255
Starkey prec.	84	100	122
Stratton prec.	600	723	758
Stratton village	492	628	630
Trenton prec.	850	1,123	908
Trenton village (pt.)[32]	748	955	685
Union prec.	84	103	111
Upper Driftwood prec.	92	77	113
Webster prec.	87	97	122
HOLT COUNTY	13,722	14,859	16,552
Antelope twp.	72	101	153
Atkinson twp.	1,805	1,869	1,966
Atkinson city[33]	1,324	1,372	1,350
Belle twp.[33]	60	...	...
Chambers twp.	697	749	730
Chambers village	396	395	388
Cleveland twp.	123	135	180
Coleman twp.	101	100	191
Conley twp.	156	243	271
Deloit twp.	322	336	403
Dustin twp.	76	126	148
Emmet twp.	252	269	350
Emmet village	66	62	89
Ewing twp.	696	848	858
Ewing village (pt.)	537	673	649
Fairview twp.	117	101	134
Francis twp.	68	79	125
Golden twp.	203	253	323
Ewing village (pt.)	46	32	32
Grattan twp.	617	566	739
Green Valley twp.	175	166	211
Holt Creek twp.	61	61	60
HOLT COUNTY--Con.			
Inman twp.	503	618	698
Inman village	192	237	206
Iowa twp.	132	201	276
Josie twp.	30	32	56
Lake twp.	181	170	214
McClure twp.	113	124	143
O'Neill city	3,181	3,027	2,532
Paddock twp.	237	294	397
Pleasant View twp.	144	145	167
Rock Falls twp.[33]	73	172	287
Sand Creek twp.	178	184	226
Saratoga twp.	96	205	170
Scott twp.	122	181	287
Shamrock twp.	64	106	142
Sheridan twp.	274	312	363
Shields twp.	232	256	400
Steel Creek twp.	170	114	259
Stuart twp.	1,344	1,405	1,509
Stuart village	794	785	760
Swan twp.	127	158	209
Verdigris twp.	617	707	870
Page village	230	275	335
Willowdale twp.	124	173	228
Wyoming twp.	179	273	277
HOOKER COUNTY	1,130	1,061	1,253
Abby prec.	96	96	141
Mullen prec.	958	866	976
Mullen village[34]	811	652	725
Valley prec.	76	99	136
HOWARD COUNTY	6,541	7,226	8,422
Cleveland prec.	189	229	265
Cotesfield prec.	236	323	399
Cotesfield village	81	106	134
Dannebrog prec.	496	600	750
Dannebrog village	277	318	379
Dannevirke prec.	164	186	299
Elba prec.	393	410	545
Elba village	184	216	270
Fairdale-Logan prec.[35]	358	...	...
Gage Valley prec.	314	339	433
Kelso prec.	222	261	294
Loup Fork prec.	466	526	649
Howard City village	181	167	228
Posen prec.	415	509	656
Fardale village[35]	137	172	200
St. Libory prec.	609	668	699
St. Paul city	1,714	1,676	1,571
St. Paul prec.	401	427	564
Spring Creek prec.	340	418	448
Cushing village	56	71	102
Warsaw prec.	224	236	295
JEFFERSON COUNTY	11,620	13,623	15,532
Antelope prec.	179	267	378
Buckley prec.	329	419	600
Reynolds village	131	166	211
Cub Creek prec.	477	596	730
Jansen village[36]	204	244	255
Endicott prec.	380	482	611
Endicott village	166	195	246
Eureka prec.	426	512	610
Daykin village	144	157	165
Fairbury city[36]	5,572	6,395	6,304
Fairbury prec.[36]	562	601	805
Gibson prec.	298	337	404
Jefferson prec.	348	402	431
Harbine village	58	85	63
Lincoln prec.	299	339	505
Meridian prec.	245	331	480
Newton prec.	438	543	742
Steele City village	173	214	291
Pleasant prec.	621	695	838
Diller village	286	314	378
Plymouth prec.	651	700	860
Plymouth village	372	348	434
Richland prec.	226	329	411
Rock Creek prec.	270	337	408
Washington prec.	299	338	415
JOHNSON COUNTY	6,281	7,251	8,662
Helena prec.	473	557	716
Lincoln prec.	231	326	425
Maple Grove prec.	288	347	436
Nemaha prec.	430	488	479
Spring Creek prec.	771	879	1,037
Cook village	313	332	305
Sterling prec.	968	1,169	1,323
Sterling village	471	547	640
Tecumseh city	1,887	1,930	2,104
Todd Creek prec.	539	666	861
Elk Creek village	170	176	199
Vesta prec.	346	425	611
Western prec.	348	464	670
Crab Orchard village	103	120	218

See footnotes at end of table, p. 18.

Table 7.—POPULATION OF COUNTIES, BY MINOR CIVIL DIVISIONS: 1940 TO 1960—Con.

["U" denotes an unincorporated place. For changes in boundaries, etc., between 1940 and 1950, see table 6 for this State in *U. S. Census of Population: 1950*, Vol. I or II. Total population of a place located in 2 or more minor civil divisions appears in table 8. Minor civil division figures for 1950 and 1940 do not necessarily add to county totals. "Precincts" shown here are election precincts]

County and minor civil division	1960	1950	1940
KEARNEY COUNTY	6,580	6,409	6,854
Blaine twp	311	264	273
Cosmo twp	169	219	267
Eaton twp	341	385	472
Heartwell village	113	125	141
Grant twp	173	203	273
Hayes twp	1,223	1,112	1,070
Minden city (pt.)	928	804	731
Liberty twp	185	216	324
Lincoln twp	1,716	1,576	1,401
Minden city (pt.)	1,455	1,316	1,117
Logan twp	209	226	293
Lowell twp	218	246	296
May twp	197	269	358
Norman village	57	68	98
Mirage twp	1,024	839	775
Axtell village	477	352	295
Newark twp	136	155	157
Oneida twp	465	493	632
Wilcox village	260	296	310
Sherman twp	213	206	263
KEITH COUNTY	7,958	7,449	8,333
Belmar prec	61	62	141
Brule prec	515	494	605
Brule village	370	330	374
Chase prec	95	126	188
East Ogallala prec.[37]	357	434	840
Logan prec	386	428	525
Lonergan prec	46	40	147
Ogallala city[37]	4,250	3,456	3,159
Paxton prec.[37]	906	1,001	984
Paxton village[37]	566	606	551
Sarben prec.[37]	173	193	241
Vail prec	290	439	528
West Ogallala prec.[37]	623	497	499
Whitetail prec	256	239	387
KEYA PAHA COUNTY	1,672	2,160	3,235
Burton prec	183	263	430
Burton village	17	45	105
Custer prec	735	892	1,011
Springview village	281	298	347
Garfield prec	61	117	165
Keya Paha prec	198	262	381
Mills prec	162	197	286
Norden-McGuire prec	253	341	510
Simpson prec	80	88	132
KIMBALL COUNTY	7,975	4,283	3,913
Antelope prec	6,338	2,804	2,381
Kimball city[38]	4,384	2,048	1,725
Bushnell prec	531	491	600
Bushnell village	266	225	252
Dix prec	708	570	448
Dix village	420	270	199
Johnson prec	172	189	247
South Divide prec	111	93	92
Union prec	115	136	145
KNOX COUNTY	13,300	14,820	16,478
Addison twp	271	261	322
Bloomfield city[39]	1,349	1,455	1,467
Bohemia twp	110	116	165
Central twp	214	276	324
Cleveland twp	296	396	452
Columbia twp	363	390	410
Creighton city[39]	1,388	1,401	1,272
Creighton twp.[39]	412	469	544
Bazile Mills village	45	46	76
Dolphin twp	406	482	474
Dowling twp	343	391	465
Eastern twp	1,064	1,115	1,158
Crofton village	604	630	600
Frankfort twp	159	181	238
Harrison twp	213	315	319
Herrick twp	56	74	108
Hill twp	360	395	415
Jefferson twp	177	200	272
Lincoln twp	1,058	1,090	1,146
Wausa village[39]	724	708	732
Logan twp	183	221	272
Miller twp	349	358	475
Winnetoon village	85	120	141
Morton twp.[39]	361	417	476
Niobrara twp	832	826	893
Niobrara village[39]	736	577	629
Peoria twp	351	376	405
Raymond twp	529	735	899
Verdel village	123	142	108
Santee twp	135	231	319
Spade twp	149	194	249
Sparta twp	172	200	266
Union twp	141	206	328
Valley twp	361	428	481
Center village	147	148	146
KNOX COUNTY--Con.			
Verdigre twp	876	852	902
Verdigre village	584	570	556
Walnut Grove twp	303	388	488
Washington twp	197	235	295
Western twp	122	146	179
LANCASTER COUNTY	155,272	119,742	100,585
Buda prec	653	576	682
Hallam village	264	172	168
Centerville prec	582	593	712
Sprague village	120	110	121
Denton prec	409	429	519
Denton village[40]	94	101	126
Elk prec	2,081	492	594
Malcolm village	116	93	121
Garfield prec.[40]	2,638	1,843	1,507
Grant prec.[40]	759	590	550
Highland prec	313	339	418
Lancaster prec.[40]	1,566	605	537
Lincoln city[40]	128,521	98,884	81,984
Little Salt prec	312	392	412
Middle Creek prec	540	534	605
Mill prec	245	296	328
Nemaha prec	728	782	855
Bennet village	381	396	412
North Bluff prec	360	331	383
Oak prec	679	632	689
Raymond village	223	196	199
Olive Branch prec	346	413	526
Panama prec	524	636	697
Panama village	155	168	174
Rock Creek prec	510	466	570
Davey village	121	112	125
Saltillo prec	778	786	950
Hickman village	288	279	320
Roca village	123	105	127
South Pass prec	818	747	889
Firth village	277	245	323
Stevens Creek prec	492	441	485
Stockton prec	327	327	433
Waverly prec	839	636	650
Waverly village[40]	511	310	306
West Lincoln prec	6,349	3,948	852
West Lincoln village	507	426	277
West Oak prec	389	399	447
Yankee Hill prec.[40]	3,514	3,625	3,311
LINCOLN COUNTY	28,491	27,380	25,425
Antelope prec	127	154	194
Birdwood prec	99	116	129
Box Elder prec	18	27	57
Brady Island prec	434	492	606
Brady village	273	320	460
Buchanan prec	122	147	139
Cottonwood prec	123	162	205
Cox prec	50	49	115
Deer Creek prec	91	100	155
Dickens prec	115	188	283
Dickens village	25	60	115
East Hinman prec.[41]	1,095	1,583	1,502
Pell-Lincoln Hwy. (U) (pt.)	...	...	...
Fairview prec	106	144	214
Fox Creek prec	122	151	208
Garfield prec	81	94	128
Gaslin prec	154	144	185
Hall prec	491	391	346
Harrison prec	28	42	62
Hershey prec	950	1,030	1,103
Hershey village	504	573	487
Hinman prec.[41]	2,149	1,334	798
Pell-Lincoln Hwy. (U) (pt.)	1,709	...	...
Hooker prec	29	40	56
Jeffrey prec	44	81	123
Kem prec	36	39	82
Lemon prec	43	74	98
Maxwell prec	501	547	713
Maxwell village	324	347	480
Medicine prec	221	274	348
Wellfleet village	67	93	111
Miller prec	134	136	164
Myrtle prec	37	71	78
North Platte prec.[41]	17,184	15,433	12,429
North Platte city[41]	17,184	15,433	12,429
North Rosedale prec	7	17	39
Nowell prec	139	161	197
Osgood prec	462	350	304
Payne prec	174	207	247
Peckham prec	215	221	237
Plant prec	90	131	110
Rosedale prec	140	141	187
Sellers prec	181	164	157
Somerset prec	85	103	129
Springdale prec	52	45	72
Sunshine prec	121	190	252
Sutherland prec	1,201	1,240	1,248
Sutherland village	867	856	862
Table prec	56	69	89
Vroman prec	114	148	151
LINCOLN COUNTY--Con.			
Walker prec	69	134	235
Wallace prec	547	663	820
Wallace village	293	361	335
Well prec	102	127	165
Whittier prec	72	117	133
Willow prec	80	109	133
LOGAN COUNTY	1,108	1,357	1,742
Burt prec	45	58	66
Cody Lake prec	46	37	57
Dorp prec	90	145	177
Gandy prec	191	275	421
Gandy village	41	88	169
Logan prec	141	230	306
Lone Valley prec	42	64	80
Stapleton prec	553	548	635
Stapleton village	359	363	399
LOUP COUNTY[42]	1,097	1,348	1,777
Bloody prec	21	50	46
Kent prec	196	205	275
Little York prec.[42]	83	112	161
Madison Square prec	111	121	182
Sawyer prec	107	152	176
Strohl prec	140	162	249
Taylor prec	439	526	645
Taylor village	280	311	349
McPHERSON COUNTY	735	825	1,175
Cottonwood prec	73	85	163
Hall prec	142	148	222
Lemley prec	152	226	311
Tryon prec	176	196	269
Whitewater prec	96	79	97
Worden prec	96	91	113
MADISON COUNTY	25,145	24,338	24,269
Battle Creek prec.[43]	775	831	940
Battle Creek village (pt.)[43]	443	463	533
Emerick prec	317	381	418
Enola prec	159	226	296
Fairview prec	390	394	486
Green Garden prec	326	399	432
Grove prec	377	431	501
Highland prec.[43]	478	555	646
Battle Creek village (pt.)[43]	144	161	169
Jefferson prec	162	216	271
Kalamazoo prec	349	431	413
Madison city[43]	1,513	1,663	1,812
Madison prec	386	418	426
Meadow Grove prec	592	657	713
Meadow Grove village	430	461	479
Newman Grove city (pt.)[43]	866	1,004	1,036
Norfolk city[43]	Δ13,111	11,335	10,490
Norfolk prec.[43]	2,800	2,575	2,421
North Deer Creek prec	147	193	220
Schoolcraft prec	293	353	370
Shell Creek prec	307	411	442
South Deer Creek prec.[43]	108	130	149
Tilden city (pt.)	629	703	648
Union prec.[43]	173	215	230
Valley prec	399	388	446
Warnerville prec	488	429	443
MERRICK COUNTY	8,363	8,812	9,354
Central City[44]	2,406	2,394	2,460
Central twp	122	146	139
Chapman twp	622	634	584
Chapman village	303	274	204
Clarksville twp	1,095	1,161	1,229
Clarks village	439	464	454
Lone Tree twp.[44]	955	1,057	1,012
Loup twp	837	899	1,049
Palmer village[44]	418	434	516
Mead twp	330	366	435
Midland twp	358	407	487
Prairie Creek twp	433	493	573
Prairie Island twp	73	64	74
Silver Creek twp	666	728	827
Silver Creek village[44]	431	444	421
Vieregg twp	466	463	485
MORRILL COUNTY	7,057	8,263	9,436
Bayard city	1,519	1,869	2,121
Bayard prec	1,100	1,317	1,608
Bonner prec	39	49	42
Bridgeport city	1,645	1,631	1,520
Broadwater city	235	300	344
Broadwater prec	244	280	327
Camp Clark prec	678	871	942
Court House Rock prec	168	175	246
Eastwood prec	125	162	231
Gilchrist prec	91	83	96
Good Streak prec	61	58	79
Haynes prec	131	183	243
King prec	161	167	232
Kinkaid prec	80	86	100

Δ The revised population total for Norfolk is 13,640. The figure in the table resulted from an error which was discovered too late for inclusion in the detailed distributions.

See other footnotes at end of table, p. 18.

Table 7.—POPULATION OF COUNTIES, BY MINOR CIVIL DIVISIONS: 1940 TO 1960—Con.

["U" denotes an unincorporated place. For changes in boundaries, etc., between 1940 and 1950, see table 6 for this State in *U. S. Census of Population: 1950*, Vol. I or II. Total population of a place located in 2 or more minor civil divisions appears in table 8. Minor civil division figures for 1950 and 1940 do not necessarily add to county totals. "Precincts" shown here are election precincts]

County and minor civil division	1960	1950	1940
MORRILL COUNTY--Con.			
Redington prec.	215	292	331
Reilly Hill prec.	66	92	107
Storm Lake prec.	65	53	84
Union prec.	96	129	146
Weir-Lisco prec.	59	71	133
Yockey prec.	279	395	504
NANCE COUNTY	5,635	6,512	7,653
Beaver twp.	304	437	484
Cedar twp.	320	359	523
Cottonwood twp.	208	283	323
Council Creek twp.	229	328	369
East Newman twp.	262	281	366
Fullerton city	1,475	1,520	1,707
Fullerton twp.	218	253	293
Genoa twp.	1,342	1,306	1,552
Genoa city	1,009	1,026	1,231
Loup Ferry twp.	189	267	348
Prairie Creek twp.	331	426	486
South Branch twp.	175	235	214
Timber Creek twp.	425	621	793
Belgrade village	224	284	406
West Newman twp.	157	196	195
NEMEHA COUNTY	9,099	10,973	12,781
Auburn city	3,229	3,422	3,639
Bedford prec.	328	490	579
Benton prec.	590	715	812
Brownville prec.	567	483	836
Brownville village[45]	243	357	581
Douglas prec.	342	449	564
Glen Rock prec.	387	536	727
Julian village	131	123	136
Island prec.	40	82	98
Lafayette prec.[45]	440	841	1,077
Brock village	213	283	373
Nemaha prec.	709	592	808
Nemaha village	232	288	379
Peru prec.	1,381	1,659	1,590
Peru village	1,151	1,265	1,024
Washington prec.[45]	1,086	1,016	1,175
Johnson village[45]	304	262	301
NUCKOLLS COUNTY	8,217	9,609	10,446
Alban prec.	162	245	286
Beaver prec.	427	473	461
Blaine prec.	180	236	380
Bostwick prec.	185	241	311
Elk prec.	358	403	531
Oak village	125	131	177
Garfield prec.	180	243	282
Hammond prec.	254	263	317
Hardy prec.	519	640	723
Hardy village	285	348	341
Highland prec.	166	221	283
Liberty prec.	204	224	298
Nelson prec.	890	1,070	1,338
Nelson city[46]	695	806	963
Nora prec.	272	378	483
Nora village	60	88	119
St. Stephens prec.	251	313	382
Sherman prec.	223	282	372
Angus village	35	34	49
Spring Creek prec.	415	479	530
Ruskin village	203	214	223
Superior city	2,935	3,227	2,650
Victor prec.	596	671	819
Lawrence village	338	376	445
OTOE COUNTY	16,503	17,056	18,994
Belmont prec.	340	447	498
Berlin prec.	554	670	789
Otoe village[47]	225	230	298
Delaware prec.	556	607	782
Dunbar village	232	228	336
Four Mile prec.[47]	610	603	701
Hendricks prec.	425	539	675
Douglas village	197	213	234
McWilliams prec.	725	873	944
Lorton village	58	75	65
Talmage village	361	398	423
Nebraska City[47]	7,252	6,872	7,339
North Branch prec.	394	438	459
North Palmyra prec.	594	717	748
Palmyra village (pt.)	252	298	298
North Russell prec.	577	566	637
Unadilla village (pt.)	234	167	169
Osage prec.	372	368	454
Otoe prec.	370	448	613
Rock Creek prec.	412	455	545
South Branch prec.	412	513	596
Burr village	81	91	126
South Palmyra prec.	390	396	558
Palmyra village (pt.)	125	74	103
South Russell prec.	331	431	459
Unadilla village (pt.)	20	49	54
Syracuse prec.	1,644	1,558	1,481
Syracuse village[47]	1,261	1,097	982
Wyoming prec.	545	555	716
PAWNEE COUNTY	5,356	6,744	8,514
Clay prec.	241	307	479
Clear Creek prec.	388	450	603
Steinauer village	124	141	207
Miles prec.	288	369	573
Burchard village (pt.)	93	130	187
Mission Creek prec.	233	361	476
Pawnee City	1,343	1,606	1,647
Pawnee prec.	352	415	613
Plum Creek prec.	283	372	517
Burchard village (pt.)	39	71	76
Sheridan prec.	266	353	490
South Fork prec.	501	650	803
Dubois village	218	236	315
Steinauer prec.	210	276	399
Table Rock prec.	717	890	1,007
Table Rock village	422	513	562
Turkey Creek prec.	351	434	517
Lewiston village	77	94	158
West Branch prec.	183	261	390
PERKINS COUNTY	4,189	4,809	5,197
Eckery prec.	184	179	214
Grace prec.	392	469	433
Venango village	227	233	214
Highland prec.	173	257	342
Liberty prec.	1,465	1,396	1,289
Grant village[48]	1,166	1,091	897
Lisbon prec.	111	171	228
Madrid prec.	659	840	973
Madrid village	271	379	410
Marvin prec.	215	295	363
Grainton village	35	91	100
Sawyer prec.	134	165	185
Valley prec.	160	183	235
Woodson prec.	304	376	443
Yankee prec.	392	478	492
Elsie village	198	219	223
PHELPS COUNTY	9,800	9,048	8,452
Anderson twp.	235	223	306
Center twp.	316	312	296
Cottonwood twp.	129	149	187
Divide twp.	378	359	391
Funk village	141	123	120
Garfield twp.	682	649	686
Bertrand village (pt.)[49]	361	354	375
Holdrege twp.	5,226	4,381	3,360
Holdrege city	5,226	4,381	3,360
Industry twp.	265	365	413
Atlanta village	107	147	173
Laird twp.	545	483	544
Loomis village	299	218	249
Lake twp.	206	273	299
Prairie twp.	232	293	305
Rock Falls twp.	70	87	145
Sheridan twp.	271	256	267
Union twp.	481	410	457
Bertrand village (pt.)	330	230	240
Westmark twp.	293	320	266
Westside twp.	209	228	234
Williamsburg twp.	262	260	296
PIERCE COUNTY	8,722	9,405	10,211
Allen prec.	379	420	456
Blaine prec.	140	151	203
Cleveland prec.	325	351	441
Clover Valley prec.	302	358	368
Eastern prec.	466	504	626
McLean village	73	67	82
Foster prec.	386	463	537
Foster village	60	114	128
Logan prec.	311	399	400
Mills prec.	149	166	185
North Dry Creek prec.	358	452	457
Pierce city	1,216	1,167	1,249
Pierce prec.	396	451	469
Plainview city[50]	1,467	1,427	1,411
Plum Grove prec.	1,053	1,120	1,240
Osmond village	719	732	796
Slough prec.	416	428	456
South Branch prec.	395	449	469
Hadar village	100	129	133
South Dry Creek prec.[50]	317	374	421
Thompson prec.	430	469	484
Willow Creek prec.	216	256	339
PLATTE COUNTY	23,992	19,910	20,191
Bismark twp.	425	462	623
Burrows twp.	501	572	686
Tarnov village	70	74	98
Butler twp.	524	562	618
Duncan village	294	228	241
Columbus city[51]	12,476	8,884	7,632
Columbus twp.[51]	2,425	1,261	1,207
Creston twp.	573	643	779
Creston village	177	228	302
Grand Prairie twp.	596	553	602
Granville twp.	1,268	1,252	1,438
Cornlea village	44	69	67
Humphrey village (pt.)	755	711	766
PLATTE COUNTY--Con.			
Humphrey twp.	521	557	622
Humphrey village (pt.)	46	50	75
Joliet twp.	303	418	453
Lost Creek twp.	828	908	996
Platte Center village (pt.)	373	403	491
Loup twp.	192	215	287
Monroe twp.	303	371	407
Newman Grove city (pt.)[51]	14	...	...
Oconee twp.	578	515	636
Monroe village	261	269	315
St. Bernard twp.	744	781	1,008
Lindsay village	218	247	332
Shell Creek twp.	417	441	508
Platte Center village (pt.)	29	19	18
Sherman twp.	428	447	501
Walker twp.	511	647	711
Woodville twp.	365	421	477
POLK COUNTY	7,210	8,044	8,748
Canada prec.	1,046	1,140	1,259
Shelby village[52]	613	624	627
Clear Creek prec.	395	429	521
Hackberry prec.	483	573	709
Island prec.	174	172	211
Osceola city[52]	Δ951	1,098	1,039
Osceola prec.[52]	511	545	611
Platte prec.	508	601	725
Pleasant Home prec.	1,011	1,191	1,313
Polk village	433	508	493
Stromsburg city[52]	1,244	1,231	1,127
Stromsburg prec.[52]	534	637	699
Valley prec.	353	427	534
RED WILLOW COUNTY	12,940	12,977	11,951
Alliance prec.	124	161	203
Beaver prec.	331	414	472
Danbury village	185	218	236
Bondville prec.	124	167	202
Box Elder prec.	123	149	171
Coleman prec.	92	86	154
Danbury prec.	154	194	266
Driftwood prec.	129	148	166
East Valley prec.	317	447	411
Bartley village (pt.)	207	289	250
Fritsch prec.	120	130	189
Gerver prec.	87	87	135
Grant prec.	48	56	73
Indianola prec.	887	1,282	1,014
Bartley village (pt.)	102	110	130
Indianola city (pt.)	658	652	699
Lebanon prec.	265	363	439
Lebanon village	143	213	238
McCook city[53]	8,301	7,678	6,212
Missouri Ridge prec.	68	82	148
North Valley prec.	111	144	179
Perry prec.	215	215	243
Red Willow prec.	332	325	357
Indianola city (pt.)	96	86	101
Tyrone prec.	87	99	145
Valley Grange prec.	287	244	285
Willow Grove prec.[53]	738	506	487
RICHARDSON COUNTY	13,903	16,886	19,178
Arago prec.	428	503	631
Barada prec.	602	839	1,217
Barada village	58	83	132
East Muddy prec.	403	528	718
Shubert village	231	295	404
Falls City[54]	5,598	6,203	6,146
Falls City prec.[54]	513	653	743
Franklin prec.	298	399	473
Grant prec.	578	737	968
Dawson village	263	309	394
Humboldt city	1,322	1,404	1,386
Humboldt prec.	354	449	494
Jefferson prec.	370	470	566
Preston village	66	81	120
Liberty prec.	583	846	959
Verdon village	267	366	397
Nemaha prec.	324	404	499
Ohio prec.	429	539	657
Porter prec.	294	413	510
Rulo prec.	618	946	1,288
Rulo city	412	639	808
Salem prec.	518	686	885
Salem village	261	341	380
Speiser prec.	234	323	370
West Muddy prec.	437	544	668
Stella village	262	324	396
ROCK COUNTY	2,554	3,026	3,977
Bassett prec.	1,178	1,300	1,295
Bassett village[55]	1,023	1,066	931
Blaine prec.	155	155	209
Brinkerhoff prec.	19	30	150
Center prec.	86	101	143
Gracy prec.	65	81	158
Harrison prec.	73	139	204
Kinkaid prec.	88	105	181
Kirkwood prec.	168	225	342

Δ The revised population total for Osceola is 1,013. The figure in the table resulted from an omission which was discovered too late for inclusion in the detailed distributions. See other footnotes at end of table, p. 18.

Table 7.—POPULATION OF COUNTIES, BY MINOR CIVIL DIVISIONS: 1940 TO 1960—Con.

["U" denotes an unincorporated place. For changes in boundaries, etc., between 1940 and 1950, see table 6 for this State in *U. S. Census of Population: 1950*, Vol. I or II. Total population of a place located in 2 or more minor civil divisions appears in table 8. Minor civil division figures for 1950 and 1940 do not necessarily add to county totals. "Precincts" shown here are election precincts]

County and minor civil division	1960	1950	1940
ROOK COUNTY--Con.			
Lay prec.	78	77	111
Long Pine prec.	42	101	172
Newport prec.	295	362	492
Newport village	162	207	275
Pewaukee prec.	150	161	241
Selden prec.	64	79	96
Thurman prec.	93	110	183
SALINE COUNTY	12,542	14,046	15,010
Atlanta prec.	262	310	442
Big Blue prec.	395	424	520
Brush Creek prec.	253	333	447
Crete city[56]	3,546	3,692	3,038
Crete prec.[56]	584	631	724
De Witt prec.	838	932	969
De Witt village	504	528	490
Dorchester prec.	788	862	1,059
Dorchester village	460	478	558
Friend city	1,069	1,148	1,169
Friend prec.	306	335	421
Lincoln prec.	301	347	442
Monroe prec.	200	290	366
North Fork prec.	245	308	416
Olive prec.	497	608	741
Tobias village	202	240	316
Pleasant Hill prec.	328	425	471
South Fork prec.	578	783	869
Western village	351	434	437
Swan Creek prec.	420	531	658
Swanton village	190	203	233
Turkey Creek prec.	246	279	392
Wilber city[56]	1,358	1,356	1,355
Wilber prec.[56]	328	452	511
SARPY COUNTY	31,281	15,693	10,835
Bellevue prec.	15,024	6,821	2,627
Bellevue city[57]	8,831	3,858	1,184
Fairview prec.	336	389	408
Forest City prec.	1,084	844	937
Gretna village	745	438	482
Gilmore prec. No. 1[57]	1,480	...	...
Gilmore prec. No. 2[57]	2,730	...	...
Highland prec. No. 1[57]	1,299	...	...
Highland prec. No. 2[57]	2,636	...	...
Highland prec. No. 3[57]	401	...	...
La Platte prec.	568	422	435
Melia prec.	301	293	357
Papillion prec.	3,793	1,489	1,223
Papillion village[57]	2,235	1,034	763
Platford prec.	300	359	391
Richland prec.	343	323	386
Springfield prec.	986	866	915
Springfield village	506	377	370
SAUNDERS COUNTY	17,270	16,923	17,892
Ashland twp.	2,226	1,943	1,912
Ashland city[58]	1,989	1,713	1,709
Bohemia twp.	254	292	320
Center twp.[58]	524	607	575
Colon village	110	127	88
Chapman twp.	758	770	859
Weston village	340	345	371
Chester twp.	708	757	853
Prague village (pt.)	329	346	363
Clear Creek twp.	467	491	602
Memphis village	77	92	103
Douglas prec.	345	368	438
Elk prec.	440	490	587
Prague village (pt.)	43	50	22
Green twp.	283	331	423
Leshara twp.	316	295	351
Leshara village	103	61	84
Marble twp.	372	341	610
Marietta twp.	841	802	740
Mead village[58]	428	388	260
Mariposa twp.	509	591	651
Malmo village	135	151	167
Morse Bluff twp.	366	401	454
Morse Bluff village	119	142	170
Newman twp.	371	414	522
North Cedar twp.	842	739	...
Cedar Bluffs village	585	505	504
Oak Creek twp.	737	727	814
Valparaiso village	394	392	403
Pohocco twp.	358	371	373
Richland twp.	841	828	838
Ceresco village	429	374	342
Rock Creek twp.	330	352	420
South Cedar twp.	342	356	...
Stocking twp.[58]	423	442	528
Union twp.	665	592	615
Yutan village	335	287	268
Wahoo city[58]	3,610	3,128	2,648
Wahoo twp.	342	495	576
Ithaca village	126	140	139
SCOTTS BLUFF COUNTY	33,809	33,939	33,917
Castle Rock prec.	727	901	1,096
McGrew village	90	105	139
Melbeta village	118	138	145
Dawey prec.	374	499	618
SCOTTS BLUFF COUNTY--Con.			
Fanning prec.	1,041	1,135	1,108
Field prec.	164	171	198
Ford prec.	1,770	1,911	1,962
Henry village	138	171	176
Morrill village[59]	884	849	877
Funston prec.	495	599	691
Gering city[59]	4,585	3,842	3,104
Gering prec.[59]	1,884	1,502	1,430
Terrytown village[59]	164	228	...
Highland prec.	610	846	1,110
Kiowa prec.	1,615	2,228	2,756
Lyman village	626	666	672
Mitchell city	1,920	2,101	2,181
Mitchell prec.	816	1,037	1,194
Rose prec.	35	60	50
Roubadeau prec.	328	433	444
Scottsbluff city[59]	13,377	12,858	12,057
Tabor prec.	1,580	1,815	2,227
Minatare village	894	890	1,125
Winters Creek prec.[59]	2,488	2,001	1,691
SEWARD COUNTY	13,581	13,155	14,167
Township A	246	310	431
Township B	504	527	665
Bee village	149	160	205
Township C	674	716	820
Staplehurst village	240	224	234
Township D	355	407	504
Township E	862	933	1,015
Utica village	564	550	539
Township F	439	461	566
Tamora village	88	91	131
Township G[60]	495	579	632
Township H	538	614	739
Garland village	198	184	205
Township I	525	542	586
Pleasant Dale village	190	163	140
Township J	381	460	560
Township K	431	402	580
Goehner village	106	67	125
Township L	324	384	419
Township M	923	1,018	1,296
Beaver Crossing village	439	425	550
Cordova village	152	147	188
Township N	339	429	513
Township O	1,971	1,823	1,516
Milford village[60]	1,462	951	759
Township P	366	396	499
Seward city[60]	4,208	3,154	2,826
SHERIDAN COUNTY[61]	9,049	9,539	9,869
Beaver prec.	150	181	202
Bingham prec.	111	151	180
Clinton prec.	168	181	265
Clinton village	46	36	119
East Gordon prec.[61]	499	538	...
East Mirage prec.	356	295	...
Ellsworth prec.	87	72	137
Extension prec.	257	265	349
Gordon city[61]	2,223	2,058	1,967
Hay Springs prec.	1,507	1,864	1,633
Hay Springs village	823	1,091	819
Kinkaid prec.	211	122	134
Lakeside prec.	113	128	173
Milan prec.	158	128	170
Minnetonka prec.	121	145	124
Niobrara prec.	80	110	136
Pine Creek prec.	152	136	165
Reno prec.	180	130	224
Rushville city	1,228	1,266	1,125
Rushville prec.	438	484	566
West Gordon prec.[61]	353	394	...
West Mirage prec.	464	320	189
Wounded Knee prec.	193	217	258
SHERMAN COUNTY	5,382	6,421	7,764
Ashton twp.	594	639	857
Ashton village	320	381	488
Bristol twp.	347	381	473
Clay twp.	239	346	432
Elm twp.	154	194	231
Harrison twp.	539	650	761
Litchfield village	264	337	412
Hazard twp.	341	423	464
Hazard village	104	130	142
Logan twp.	277	368	454
Loup City twp.	1,729	1,990	2,235
Loup City	1,415	1,508	1,675
Oak Creek twp.	174	187	240
Rockville twp.	415	535	704
Rockville village	153	164	233
Scott twp.	173	203	277
Washington twp.	182	202	328
Webster twp.	218	303	308
SIOUX COUNTY	2,575	3,124	4,001
Andrews prec.	77	110	210
Antelope prec.	45	49	57
Bowen prec.	571	648	733
Harrison village	448	492	500
Cottonwood prec.	68	81	95
Hat Creek prec.	119	146	146
SIOUX COUNTY--Con.			
Highland prec.	57	70	133
Lowell prec.	72	47	62
Montrose prec.	56	55	86
Pan-Handle prec.	69	59	71
Roosevelt prec.	378	520	686
Running Water prec.	63	76	88
Sheep Creek prec.	92	109	110
Snake Creek prec.	66	83	71
Spotted Tail prec.	220	264	388
Sugar Loaf prec.	51	68	100
Townsend prec.	288	376	456
Warbonnet prec.	51	58	88
Whistle Creek prec.	138	189	224
White River prec.	94	116	197
STANTON COUNTY	5,783	6,387	6,887
Butterfly prec.	256	306	382
Dewey prec.	349	410	376
Dimick prec.	327	361	413
Elkhorn prec.	247	327	383
Haymow prec.	408	395	458
Kingsburg prec.	179	238	241
Maple Creek prec.	472	472	519
Pilger prec.	989	1,075	1,123
Pilger village	491	512	537
Ramshorn prec.	384	398	467
Spring Branch prec.	343	404	392
Stanton city	1,317	1,403	1,526
Stanton prec.	253	335	357
Union Creek prec.	259	263	250
THAYER COUNTY	9,118	10,563	12,262
Alexandria prec.	539	666	871
Alexandria village	257	317	369
Belvidere prec.	392	542	698
Belvidere village	185	274	325
Bruning prec.	544	555	595
Bruning village	289	246	232
Byron prec.	481	556	588
Byron village	147	159	171
Carleton prec.	475	610	780
Carleton village	207	291	350
Chester prec.	675	763	920
Chester village	480	539	634
Davenport prec.	622	672	696
Davenport village	416	459	450
Deshler prec.	1,352	1,534	1,613
Deshler village	956	1,063	1,037
Friedensau prec.	195	211	286
Gilead prec.	328	430	622
Gilead village	79	109	148
Hebron city	1,920	2,000	1,909
Hebron prec.	465	540	723
Highland prec.	176	196	252
Hubbell prec.	300	446	613
Hubbell village	126	199	250
Kiowa prec.	254	313	372
Rose Creek prec.	181	262	394
Stoddard prec.	219	267	330
THOMAS COUNTY	1,078	1,206	1,553
Natick prec.	200	238	381
Halsey village (pt.)[62]	102	...	...
Seneca prec.	336	417	425
Seneca village	160	219	255
Thedford prec.	542	551	586
Thedford village	303	275	288
THURSTON COUNTY	7,237	8,590	10,243
Anderson prec.	213	466	537
Blackbird prec.	821	942	1,216
Bryan prec.	198	240	256
Dawes prec.	571	808	873
Rosalie village	182	212	250
Flournoy prec.	434	523	658
Thurston village	140	156	221
Merry prec.	272	307	320
Omaha prec.	1,178	1,509	1,856
Walthill village	844	958	1,204
Pender prec.	1,471	1,524	1,508
Pender village	1,165	1,167	1,135
Perry prec.	391	428	545
Emerson village (pt.)	109	124	118
Thayer prec.	272	274	343
Winnebago prec.	1,416	1,569	2,131
Winnebago village	682	684	800
VALLEY COUNTY	6,590	7,252	8,163
Arcadia twp.	682	880	1,006
Arcadia village	446	574	663
Davis Creek twp.	154	174	226
Elyria twp.	280	343	447
Elyria village	89	87	77
Enterprise twp.	245	238	338
Eureka twp.	165	192	265
Geranium twp.	191	249	375
Independent twp.	215	264	263
Liberty twp.	165	182	241
Michigan twp.	150	200	256
Noble twp.	262	310	334

See footnotes at end of table, p. 18.

Table 7.—POPULATION OF COUNTIES, BY MINOR CIVIL DIVISIONS: 1940 TO 1960—Con.

["U" denotes an unincorporated place. For changes in boundaries, etc., between 1940 and 1950, see table 6 for this State in *U. S. Census of Population: 1950*, Vol. I or II. Total population of a place located in 2 or more minor civil divisions appears in table 8. Minor civil division figures for 1950 and 1940 do not necessarily add to county totals. "Precincts" shown here are election precincts]

County and minor civil division	1960	1950	1940
VALLEY COUNTY--Con.			
North Loup twp.	746	892	990
North Loup village	453	526	567
Ord city[63]	2,413	2,239	2,240
Ord twp.[63]	334	373	422
Springdale twp.	161	218	218
Vinton twp.	175	223	228
Yale twp.	163	188	237
WASHINGTON COUNTY	12,103	11,511	11,578
Arlington twp.	1,548	1,480	1,212
Arlington village	740	593	569
Washington village	44	55	84
Blair city[64]	4,931	3,815	3,289
Blair twp.[64]	399	795	887
Cuming City twp.	415	440	484
De Soto twp.	387	422	229
Fontanelle twp.	1,280	1,480	573
Fort Calhoun twp.	1,875	1,676	1,331
Fort Calhoun city	458	314	329
Kennard village	331	273	315
Herman twp.	1,268	1,403	932
Herman village	335	380	427
WAYNE COUNTY	9,959	10,129	9,880
Brenna prec.	368	475	515
Chapin prec.	601	620	502
Winside village (pt.)	194	171	...
Deer Creek prec.	591	753	838
Carroll village	220	309	351
Garfield prec.	367	455	457
Hancock prec.	613	739	495
Winside village (pt.)	222	283	...
Hoskins prec.	525	585	661
Hoskins village	179	171	212
Hunter prec.	2,819	2,396	524
Wayne city (pt.)[65]	2,361	1,887	...
Leslie prec.	252	280	306
WAYNE COUNTY--Con.			
Logan prec.	358	366	381
Wakefield city (pt.)	82	88	82
Plum Creek prec.	376	447	518
Sherman prec.	407	454	527
Sholes village	26	32	72
Strahan prec.	2,304	2,144	507
Wayne city (pt.)	1,856	1,708	...
Wilbur prec.	378	415	479
WEBSTER COUNTY	6,224	7,395	8,071
Batin prec.	125	184	246
Beaver Creek prec.	188	239	331
Catherton prec.	176	208	249
Cowles prec.	109	208	269
Cowles village	55	130	158
Elm Creek prec.	164	240	276
Garfield prec.	122	169	221
Glenwood prec.	504	518	622
Bladen village	322	282	272
Guide Rock prec.	622	905	918
Guide Rock village	441	676	596
Harmony prec.	175	246	281
Inavale prec.	334	327	364
Line prec.	81	128	147
Oak Creek prec.	262	345	422
Pleasant Hill prec.	94	137	135
Potsdam prec.	1,007	895	939
Blue Hill village	723	574	565
Red Cloud city	1,525	1,744	1,610
Red Cloud prec.	376	380	461
Stillwater prec.	222	290	376
Walnut Creek prec.	138	232	204
WHEELER COUNTY	1,297	1,526	2,170
Bartlett prec.	239	298	401
Bartlett village	125	145	176
Buffalo prec.	151	138	166
WHEELER COUNTY--Con.			
Caldwell prec.	144	136	172
Clearwater prec.	169	173	214
Ericson prec.	333	445	693
Ericson village	157	186	279
Francis prec.	45	48	76
Mud Creek prec.	216	288	448
YORK COUNTY	13,724	14,346	14,874
Arborville prec.	318	339	426
Baker prec.	331	380	493
Beaver prec.	353	387	481
Bradshaw prec.	655	742	764
Bradshaw village	306	352	339
Brown prec.	321	389	484
Hays prec.	335	401	472
McCool Junction village (pt.)	40	63	69
Henderson prec.	1,205	1,150	1,155
Henderson village	730	536	495
Lushton village	45	60	126
Leroy prec.	453	535	549
Lockridge prec.	345	321	446
McFadden prec.	488	550	623
McCool Junction village (pt.)	206	234	203
Morton prec.	436	543	629
Benedict village	170	206	221
New York prec.[66]	464	423	500
Stewart prec.	567	648	842
Gresham village	239	267	352
Thayer prec.	389	457	541
Thayer village	78	90	135
Waco prec.	561	547	670
Waco village	166	180	203
West Blue prec.	330	356	416
York city[66]	6,173	6,178	5,383

[1] ADAMS.--Part of Ayr village detached and area reverted to Ayr township. Parts of Blaine and Denver townships annexed to Hastings city.

[2] BLAINE.--Halsey village incorporated from part of Hardscrabble precinct and Thomas County.

[3] BOONE.--Part of Oakland precinct annexed to Petersburg village.

[4] BOX BUTTE.--Parts of Boyd and Lake precincts annexed to Alliance precinct coextensive with Alliance city.

[5] BOYD.--Part of Bristow township annexed to Bristow village.

[6] BROWN.--Part of Ainsworth precinct annexed to Ainsworth city.

[7] BUFFALO.--Part of Garfield township annexed to Ravenna city and part of Ravenna city detached and area annexed to Garfield township. Parts of Kearney city detached and areas annexed to Center and Collins townships. Part of Shelton village detached and area reverted to Shelton township.

[8] BURT.--Parts of Oakland and Bell Creek townships annexed to Oakland city.

[9] BUTLER.--Parts of Ulysses township annexed to Ulysses village.

[10] CASS.--Manley village incorporated from part of Center precinct. Part of Louisville precinct annexed to Louisville village. Part of Plattsmouth precinct annexed to Plattsmouth city and part of Plattsmouth city detached and area annexed to Plattsmouth precinct. Part of Salt Creek precinct annexed to Greenwood village.

[11] CHERRY.--County partially redistricted.

[12] CHEYENNE.--Parts of Haskell, Morrow, and Sidney precincts annexed to Sidney city.

[13] CLAY.--Part of Harvard township annexed to Harvard city.

[14] COLFAX.--Part of Adams precinct annexed to Clarkson village. Part of Richland village detached and area reverted to Richland precinct.

[15] CUMING.--Part of Sherman township annexed to West Point city.

[16] CUSTER.--Part of Arnold township annexed to Arnold village.

[17] DAWES.--Bethel precinct organized from part of Orange precinct. Part of Chadron city detached and area annexed to West Chadron precinct. Part of North Crawford precinct and South Crawford precinct annexed to Crawford city. North Crawford precinct and South Crawford precinct returned as Crawford precinct in 1950.

[18] DAWSON.--Part of Gothenburg precinct annexed to Gothenburg city and part of Gothenburg city detached and area annexed to Gothenburg precinct. Part of Lexington precinct annexed to Lexington city.

[19] DEUEL.--Part of Chappell precinct annexed to Chappell village.

[20] DIXON.--Part of Ponca township annexed to Ponca city township coextensive with Ponca city.

[21] DODGE.--Part of North Bend city detached and area annexed to Cotterell township. Parts of Platte township annexed to Fremont city. Inglewood village incorporated from part of Platte township.

[22] DOUGLAS.--County partially redistricted since 1950. Parts of Ashland, Benson, Beechwood, Florence, McHugh, Moorehead, North Ralston, Pershing, and South Ralston annexed to Omaha city and part of Omaha city detached and area annexed to Pershing precinct. Part of Chicago precinct annexed to Elkhorn village and part of Elkhorn village detached and area reverted to Chicago precinct. Part of Millard precinct annexed to Millard village. Part of Valley Country precinct annexed to Valley City precinct coextensive with Valley city. Part of Boys Town precinct annexed to Boys Town village.

[23] DUNDY.--Part of Benkelman township annexed to Benkelman village.

[24] FILLMORE.--Part of Geneva township annexed to Geneva city. Part of Glengary township annexed to Milligan village.

[25] FURNAS.--Parts of Cambridge precinct annexed to Cambridge city.

[26] GAGE.--Parts of Blakely, Midland, and Riverside townships annexed to Beatrice city and parts of Beatrice city detached and area reverted to Midland and Riverside townships. Part of Blue Springs village detached and area reverted to Blue Springs township. Liberty village returned in Liberty township only in 1950.

[27] GARDEN.--Oshkosh village changed to a city since 1950 and parts of Lost Creek precinct annexed to Oshkosh city.

[28] GOSPER.--Part of Elwood precinct annexed to Elwood village.

[29] HALL.--Parts of Mayfield and South Loup townships annexed to Cairo village. Parts of Washington township annexed to Grand Island city and parts of Grand Island city detached and area annexed to Washington township.

[30] HAMILTON.--Parts of Grant and Aurora precincts annexed to City precinct; coextensive with Aurora city.

[31] HARLAN.--Parts of Alma township annexed to Alma city. Republican City village relocated from Republican City township to Mullally township.

[32] HITCHCOCK.--Part of Ridnour precinct annexed to Trenton village and parts of Trenton village detached and areas reverted to Trenton and Ridnour precincts.

[33] HOLT.--Part of Atkinson township annexed to Atkinson city. Belle township organized from part of Rock Falls township.

[34] HOOKER.--Parts of Mullen precinct annexed to Mullen village.

[35] HOWARD.--Fairdale and Logan precincts consolidated and designated as Fairdale-Logan precinct. Name of Posen village changed to Fardale since 1950.

[36] JEFFERSON.--Part of Gub Creek precinct annexed to Jansen village. Part of Fairbury precinct annexed to Fairbury city.

[37] KEITH.--Parts of East Ogallala and West Ogallala precincts annexed to Ogallala city. Part of Paxton precinct annexed to Paxton village. Birdwood precinct annexed to Sarben precinct and part of Sarben precinct annexed to Paxton precinct.

[38] KIMBALL.--Parts of Antelope precinct annexed to Kimball city.

[39] KNOX.--Part of Morton township annexed to Bloomfield city. Part of Creighton township annexed to Creighton city. Part of Lincoln township annexed to Wausa village. Part of Niobrara township annexed to Niobrara village.

[40] LANCASTER.--Part of Denton village detached and area reverted to Denton precinct. Parts of Lancaster, Garfield, Yankee Hill, and Grant precincts annexed to Lincoln city and part of Lincoln city detached and area annexed to Grant and Lancaster precincts. Part of Waverly precinct annexed to Waverly village.

[41] LINCOLN.--Parts of East Hinman precinct and Hinman precinct annexed to North Platte precinct coextensive with North Platte city and part of North Platte precinct coextensive with North Platte city detached and area annexed to East Hinman precinct.

[42] LOUP.--Gracie precinct annexed to Little York precinct.

[43] MADISON.--Battle Creek village returned in Battle Creek, Highland, and South Deer Creek precincts in 1950. Part of Madison city detached and area annexed to Union precinct. Newman Grove city returned in Madison County only in 1950. Parts of Norfolk precinct annexed to Norfolk city.

[44] MERRICK.--Part of Lone Tree township annexed to Central City. Part of Palmer village detached and area reverted to Loup township. Part of Silver Creek village detached and area reverted to Silver Creek township.

[45] NEMEHA.--Brownville village returned in 1950 as a city. Part of Lafayette precinct annexed to Washington precinct. London precinct annexed to Brownville precinct. Part of Washington precinct annexed to Johnson village.

[46] NUCKOLLS.--Part of Nelson precinct annexed to Nelson city.

[47] OTOE.--Part of Berlin precinct annexed to Otoe village. Parts of Four Mile precinct annexed to Nebraska City. Part of Syracuse precinct annexed to Syracuse village.

[48] PERKINS.--Part of Liberty precinct annexed to Grant village.

[49] PHELPS.--Parts of Bertrand village detached and area reverted to Garfield township.

[50] PIERCE.--Part of South Dry Creek precinct annexed to Plainview city.

[51] PLATTE.--Part of Columbus township annexed to Columbus city. Newman Grove city returned in Madison County only in 1950.

[52] POLK.--Part of Canada precinct annexed to Shelby village. Part of Osceola precinct annexed to Osceola city. Part of Stromsburg precinct annexed to Stromsburg city.

[53] RED WILLOW.--Part of Willow Grove precinct annexed to McCook city.

[54] RICHARDSON.--Part of Falls City precinct annexed to Falls City and part of Falls City detached and area annexed to Falls City precinct.

[55] ROCK.--Parts of Bassett precinct annexed to Bassett village.

[56] SALINE.--Part of Crete precinct annexed to Crete city. Part of Wilber precinct annexed to Wilber city.

[57] SARPY.--Part of Bellevue precinct annexed to Bellevue city. Gilmore precinct No. 1 and Gilmore precinct No. 2 organized from Gilmore precinct. Highland precinct No. 1 and Highland precinct No. 2 returned as Highland precinct in 1950. Highland precinct No. 3 organized from part of Highland precinct No. 1. Part of Papillion precinct annexed to Papillion village.

[58] SAUNDERS.--Part of Ashland township annexed to Ashland city. Part of Center and Stocking townships annexed to Wahoo city. Part of Marietta township annexed to Mead village.

[59] SCOTTS BLUFF.--Part of Ford precinct annexed to Morrill village. Part of Gering precinct annexed to Gering city. Part of Winters Creek precinct annexed to Scottsbluff city. Part of Terrytown village detached and area reverted to Gering precinct.

[60] SEWARD.--Part of Township G annexed to Seward city. Part of Township O annexed to Milford village.

[61] SHERIDAN.--County partially redistricted since 1950. Parts of East Gordon and West Gordon precincts annexed to Gordon city.

[62] THOMAS.--Halsey village incorporated from part of Natick precinct and Blaine County.

[63] VALLEY.--Part of Ord township annexed to Ord city.

[64] WASHINGTON.--Part of Blair township annexed to Blair city.

[65] WAYNE.--Part of Hunter precinct annexed to Wayne city.

[66] YORK.--Parts of New York precinct annexed to York city.

Table 8.—POPULATION OF ALL INCORPORATED PLACES AND OF UNINCORPORATED PLACES OF 1,000 OR MORE: 1940 TO 1960

["U" denotes an unincorporated place. Asterisk (*) denotes an incorporated place under 2,500 located in an urbanized area]

Place	County	1960	1950	1940
Abie	Butler	117	113	134
Adams	Gage	387	457	516
Ainsworth	Brown	1,982	2,150	1,833
Albion	Boone	1,982	2,132	2,268
Alda	Hall	229	190	151
Alexandria	Thayer	257	317	369
Allen	Dixon	350	374	404
Alliance	Box Butte	7,845	7,891	6,253
Alma	Harlan	1,342	1,768	1,272
Alvo	Cass	159	190	215
Amherst	Buffalo	220	219	238
Angus	Nuckolls	35	34	49
Anoka	Boyd	32	60	117
Anselmo	Custer	269	316	388
Ansley	Custer	714	711	753
Arapahoe	Furnas	1,084	1,226	1,002
Arcadia	Valley	446	574	663
Arlington	Washington	740	593	569
Arnold	Custer	844	936	884
Arthur	Arthur	165	176	...
Ashland	Saunders	1,989	1,713	1,709
Ashton	Sherman	320	381	488
Atkinson	Holt	1,324	1,372	1,350
Atlanta	Phelps	107	147	173
Auburn	Nemaha	3,229	3,422	3,639
Aurora	Hamilton	2,576	2,455	2,419
Avoca	Cass	218	196	197
Axtell	Kearney	477	352	295
Ayr	Adams	111	121	152
Bancroft	Cuming	496	596	599
Barada	Richardson	58	83	132
Barneston	Gage	177	208	219
Bartlett	Wheeler	125	145	176
Bartley	Red Willow	309	399	380
Bassett	Rock	1,023	1,066	931
Battle Creek	Madison	587	630	702
Bayard	Morrill	1,519	1,869	2,121
Bazile Mills	Knox	45	46	76
Beatrice	Gage	12,132	11,813	10,883
Beaver City	Furnas	818	913	1,015
Beaver Crossing	Seward	439	425	550
Bee	Seward	149	160	205
Beemer	Cuming	667	613	585
Belden	Cedar	157	192	235
Belgrade	Nance	224	284	406
Bellevue	Sarpy	8,831	3,858	1,184
Bellwood	Butler	361	389	434
Belvidere	Thayer	185	274	325
Benedict	York	170	206	221
Benkelman	Dundy	1,400	1,512	1,448
Bennet	Lancaster	381	396	412
Bennington	Douglas	341	315	326
Bertrand	Phelps	691	584	615
Berwyn	Custer	104	138	170
Big Springs	Deuel	506	527	569
Bladen	Webster	322	282	272
Blair	Washington	4,931	3,815	3,289
Bloomfield	Knox	1,349	1,455	1,467
Bloomington	Franklin	176	293	361
Blue Hill	Webster	723	574	565
Blue Springs	Gage	509	581	681
Boys Town	Douglas	997	975	254
Bradshaw	York	306	352	339
Brady	Lincoln	273	320	460
Brainard	Butler	300	373	444
Brewster	Blaine	44	69	...
Bridgeport	Morrill	1,645	1,631	1,520
Bristow	Boyd	153	146	188
Broadwater	Morrill	235	300	344
Brock	Nemaha	213	283	373
Broken Bow	Custer	3,482	3,396	2,968
Brownville	Nemaha	243	357	581
Brule	Keith	370	330	374
Bruning	Thayer	289	246	232
Bruno	Butler	155	155	189
Brunswick	Antelope	254	260	289
Burchard	Pawnee	132	201	263
Burr	Otoe	81	91	126
Burton	Keya Paha	17	45	105
Burwell	Garfield	1,425	1,413	1,412
Bushnell	Kimball	266	225	252
Butte	Boyd	526	614	623
Byron	Thayer	147	159	171
Cairo	Hall	503	422	411
Callaway	Custer	603	744	768
Cambridge	Furnas	1,090	1,352	1,084
Campbell	Franklin	424	412	478
Carleton	Thayer	207	291	350
Carroll	Wayne	220	309	351
Cedar Bluffs	Saunders	585	505	504
Cedar Rapids	Boone	512	541	695
Center	Knox	147	148	146
Central City	Merrick	2,406	2,394	2,460
Ceresco	Saunders	429	374	342
Chadron	Dawes	5,079	4,687	4,262
Chambers	Holt	396	395	388
Chapman	Merrick	303	274	204
Chappell	Deuel	1,280	1,297	1,093
Chester	Thayer	480	539	634
Clarks	Merrick	439	464	454
Clarkson	Colfax	797	764	829
Clatonia	Gage	203	192	194
Clay Center	Clay	792	824	715
Clearwater	Antelope	418	472	568
Clinton	Sheridan	46	36	119
Cody	Cherry	230	296	375
Coleridge	Cedar	604	621	627
Colon	Saunders	110	127	88
Columbus	Platte	12,476	8,884	7,632
Comstock	Custer	235	302	408
Concord	Dixon	150	194	242
Cook	Johnson	313	332	305
Cordova	Seward	152	147	188
Cornlea	Platte	44	69	67
Cortland	Gage	285	288	307
Cotesfield	Howard	81	106	134
Cowles	Webster	55	130	158
Cozad	Dawson	3,184	2,910	2,156
Crab Orchard	Johnson	103	120	218
Craig	Burt	378	384	437
Crawford	Dawes	1,588	1,824	1,845
Creighton	Knox	1,388	1,401	1,272
Creston	Platte	177	228	302
Crete	Saline	3,546	3,692	3,038
Crofton	Knox	604	630	600
Crookston	Cherry	139	168	262
Culbertson	Hitchcock	803	770	815
Curtis	Frontier	868	964	952
Cushing	Howard	56	71	102
Dakota City	Dakota	928	622	477
Dalton	Cheyenne	503	417	358
Danbury	Red Willow	185	218	236
Dannebrog	Howard	277	318	379
Darr	Dawson	11	39	18
Davenport	Thayer	416	459	450
Davey	Lancaster	121	112	125
David City	Butler	2,304	2,321	2,272
Dawson	Richardson	263	309	394
Daykin	Jefferson	144	157	165
Decatur	Burt	786	808	905
Denton	Lancaster	94	101	126
Deshler	Thayer	956	1,063	1,037
Deweese	Clay	100	115	134
De Witt	Saline	504	528	490
Dickens	Lincoln	25	60	115
Diller	Jefferson	286	314	378
Dix	Kimball	420	270	199
Dixon	Dixon	139	159	226
Dodge	Dodge	649	633	656
Doniphan	Hall	390	412	395
Dorchester	Saline	460	478	558
Douglas	Otoe	197	213	234
Dubois	Pawnee	218	236	315
Dunbar	Otoe	232	228	336
Duncan	Platte	294	228	241
Dunning	Blaine	210	254	272
Dwight	Butler	209	218	294
Eagle	Cass	302	255	289
Eddyville	Dawson	119	188	237
Edgar	Clay	730	724	708
Edison	Furnas	249	302	321
Elba	Howard	184	216	270
Elgin	Antelope	881	820	853
Elk Creek	Johnson	170	176	199
Elkhorn	Douglas	749	476	429
Elm Creek	Buffalo	778	799	730
Elmwood	Cass	481	445	456
Elsie	Perkins	198	219	223
Elwood	Gosper	581	562	633
Elyria	Valley	89	87	77
Emerson	Dakota, Dixon, Thurston	803	784	879
Emmet	Holt	66	62	89
Endicott	Jefferson	166	195	246
Ericson	Wheeler	157	186	279
Eustis	Frontier	386	413	459
Ewing	Holt	583	705	681
Exeter	Fillmore	745	747	841
Fairbury	Jefferson	5,572	6,395	6,304
Fairfield	Clay	495	503	640
Fairmont	Fillmore	829	729	810
Falls City	Richardson	5,598	6,203	6,146
Fardale[1]	Howard	137	172	200
Farnam	Dawson	258	323	346
Filley	Gage	149	136	174
Firth	Lancaster	277	245	323

[1] Name changed from Posen since 1950.

Table 8.—POPULATION OF ALL INCORPORATED PLACES AND OF UNINCORPORATED PLACES OF 1,000 OR MORE: 1940 TO 1960—Con.

["U" denotes an unincorporated place. Asterisk (*) denotes an incorporated place under 2,500 located in an urbanized area]

Place	County	1960	1950	1940
Fordyce	Cedar	143	165	202
Fort Calhoun	Washington	458	314	329
Foster	Pierce	60	114	128
Franklin	Franklin	1,194	1,602	1,272
Fremont	Dodge	19,698	14,762	11,862
Friend	Saline	1,069	1,148	1,169
Fullerton	Nance	1,475	1,520	1,707
Funk	Phelps	141	123	120
Gandy	Logan	41	88	169
Garland	Seward	198	184	205
Garrison	Butler	82	88	124
Geneva	Fillmore	2,352	2,031	1,888
Genoa	Nance	1,009	1,026	1,231
Gering	Scotts Bluff	4,585	3,842	3,104
Gibbon	Buffalo	1,083	1,063	836
Gilead	Thayer	79	109	148
Giltner	Hamilton	293	284	325
Glenville	Clay	323	281	285
Goehner	Seward	106	67	125
Gordon	Sheridan	2,223	2,058	1,967
Gothenburg	Dawson	3,050	2,977	2,330
Grafton	Fillmore	171	159	240
Grainton	Perkins	35	91	100
Grand Island	Hall	25,742	22,682	19,130
Grant	Perkins	1,166	1,091	897
Greeley Center	Greeley	656	787	891
Greenwood	Cass	403	364	350
Gresham	York	239	267	352
Gretna	Sarpy	745	438	482
Gross	Boyd	17	29	23
Guide Rock	Webster	441	676	596
Gurley	Cheyenne	329	219	203
Hadar	Pierce	100	129	133
Haigler	Dundy	268	398	507
Hallam	Lancaster	264	172	168
Halsey	Blaine / Thomas	111	...	...
Hamlet	Hayes	113	154	220
Hampton	Hamilton	331	289	310
Harbine	Jefferson	58	85	63
Hardy	Nuckolls	285	348	341
Harrison	Sioux	448	492	500
Hartington	Cedar	1,648	1,660	1,688
Harvard	Clay	1,261	774	704
Hastings	Adams	21,412	20,211	15,145
Hayes Center	Hayes	283	361	314
Hay Springs	Sheridan	823	1,091	819
Hazard	Sherman	104	130	142
Heartwell	Kearney	113	125	141
Hebron	Thayer	1,920	2,000	1,909
Hemingford	Box Butte	904	946	792
Henderson	York	730	536	495
Hendley	Furnas	79	130	147
Henry	Scotts Bluff	138	171	176
Herman	Washington	335	380	427
Hershey	Lincoln	504	573	487
Hickman	Lancaster	288	279	320
Hildreth	Franklin	305	374	361
Holbrook	Furnas	354	398	441
Holdrege	Phelps	5,226	4,381	3,360
Holstein	Adams	205	187	241
Homer	Dakota	370	345	477
Hooper	Dodge	832	859	802
Hordville	Hamilton	128	116	160
Hoskins	Wayne	179	171	212
Howard City	Howard	181	167	228
Howells	Colfax	694	784	861
Hubbard	Dakota	138	145	188
Hubbell	Thayer	126	199	250
Humboldt	Richardson	1,322	1,404	1,386
Humphrey	Platte	801	761	841
Huntley	Harlan	91	98	148
Hyannis	Grant	373	432	449
Imperial	Chase	1,423	1,563	1,195
Indianola	Red Willow	754	738	800
Inglewood	Dodge	805	...	...
Inman	Holt	192	237	206
Ithaca	Saunders	126	140	139
Jackson	Dakota	224	200	226
Jansen	Jefferson	204	244	255
Johnson	Nemaha	304	262	301
Johnstown	Brown	81	109	173
Julian	Nemaha	131	123	136
Juniata	Adams	422	365	338
Kearney	Buffalo	14,210	12,115	9,643
Kenesaw	Adams	546	584	551
Kennard	Washington	331	273	315
Kilgore	Cherry	157	189	173
Kimball	Kimball	4,384	2,048	1,725
Lamar	Chase	50	81	120
Laurel	Cedar	922	944	861
Lawrence	Nuckolls	338	376	445
Lebanon	Red Willow	143	213	238
Leigh	Colfax	502	551	575
Leshara	Saunders	103	61	84
Lewellen	Garden	411	510	532
Lewiston	Pawnee	77	94	158
Lexington	Dawson	5,572	5,068	3,688
Liberty	Gage	174	246	340
Lincoln	Lancaster	128,521	98,884	81,984
Lindsay	Platte	218	247	332
Linwood	Butler	151	168	247
Litchfield	Sherman	264	337	412
Lodgepole	Cheyenne	492	555	479
Long Pine	Brown	487	567	824
Loomis	Phelps	299	218	249
Lorton	Otoe	58	75	65
Louisville	Cass	1,194	1,014	977
Loup City	Sherman	1,415	1,508	1,675
Lushton	York	45	60	126
Lyman	Scotts Bluff	626	666	672
Lynch	Boyd	409	440	487
Lyons	Burt	974	1,011	1,033
McCook	Red Willow	8,301	7,678	6,212
McCool Junction	York	246	297	272
McGrew	Scotts Bluff	90	105	139
McLean	Pierce	73	67	82
Madison	Madison	1,513	1,663	1,812
Madrid	Perkins	271	379	410
Magnet	Cedar	116	115	152
Malcolm	Lancaster	116	93	121
Malmo	Saunders	135	151	167
Manley	Cass	113	...	...
Marquette	Hamilton	210	218	245
Marsland	Dawes	39	84	123
Martinsburg	Dixon	68	79	105
Maskell	Dixon	54	84	138
Mason City	Custer	277	305	396
Maxwell	Lincoln	324	347	480
Maywood	Frontier	337	409	426
Mead	Saunders	428	388	260
Meadow Grove	Madison	430	461	479
Melbeta	Scotts Bluff	118	138	145
Memphis	Saunders	77	92	103
Merna	Custer	349	385	414
Merriman	Cherry	285	260	321
Milford	Seward	1,462	951	759
Millard	Douglas	1,014	391	315
Miller	Buffalo	137	179	205
Milligan	Fillmore	323	367	392
Minatare	Scotts Bluff	894	890	1,125
Minden	Kearney	2,383	2,120	1,848
Mitchell	Scotts Bluff	1,920	2,101	2,181
Monowi	Boyd	40	67	99
Monroe	Platte	261	269	315
Moorefield	Frontier	55	58	97
Morrill	Scotts Bluff	884	849	877
Morse Bluff	Saunders	119	142	170
Mullen	Hooker	811	652	725
Murdock	Cass	247	225	199
Murray	Cass	279	244	209
Naper	Boyd	198	188	195
Naponee	Franklin	206	391	272
Nebraska City	Otoe	7,252	6,872	7,339
Nehawka	Cass	262	272	353
Neligh	Antelope	1,776	1,822	1,796
Nelson	Nuckolls	695	806	963
Nemaha	Nemaha	232	288	379
Nenzel	Cherry	43	24	125
Newcastle	Dixon	357	426	447
Newman Grove	Madison / Platte	880	1,004	1,036
Newport	Rock	162	207	275
Nickerson	Dodge	168	140	159
Niobrara	Knox	736	577	629
Nora	Nuckolls	60	88	119
Norfolk	Madison	Δ13,111	11,335	10,490
Norman	Kearney	57	68	98
North Bend	Dodge	1,174	906	1,003
North Loup	Valley	453	526	567
North Platte	Lincoln	17,184	15,433	12,429
Oak	Nuckolls	125	131	177
Oakdale	Antelope	397	502	561
Oakland	Burt	1,429	1,456	1,380
Obert	Cedar	42	91	112
Oconto	Custer	219	258	260
Octavia	Butler	94	103	151
Odell	Gage	358	420	404
Ogallala	Keith	4,250	3,456	3,159
Ohiowa	Fillmore	195	253	326
Omaha	Douglas	301,598	251,117	223,844
O'Neill	Holt	3,181	3,027	2,532
Ong	Clay	128	173	193
Orchard	Antelope	421	458	493
Ord	Valley	2,413	2,239	2,240
Orleans	Harlan	608	956	815

Δ The revised population total for Norfolk is 13,640. The figure in the table resulted from an error which was discovered too late for inclusion in the detailed distributions.

Table 8.—POPULATION OF ALL INCORPORATED PLACES AND OF UNINCORPORATED PLACES OF 1,000 OR MORE: 1940 TO 1960—Con.

["U" denotes an unincorporated place. Asterisk (*) denotes an incorporated place under 2,500 located in an urbanized area]

Place	County	1960	1950	1940
Osceola	Polk	Δ951	1,098	1,039
Oshkosh	Garden	1,025	1,124	910
Osmond	Pierce	719	732	796
Otoe	Otoe	225	230	298
Overton	Dawson	523	497	491
Oxford	Furnas, Harlan	1,090	1,270	1,141
Page	Holt	230	275	335
Palisade	Hayes, Hitchcock	544	694	799
Palmer	Merrick	418	434	516
Palmyra	Otoe	377	372	401
Paneme	Lancaster	155	168	174
Papillion	Sarpy	2,235	1,034	763
Pawnee City	Pawnee	1,343	1,606	1,647
Paxton	Keith	566	606	551
Pell-Lincoln Hwy. (U)	Lincoln	1,709	...	...
Pender	Thurston	1,165	1,167	1,135
Peru	Nemaha	1,151	1,265	1,024
Petersburg	Boone	400	508	657
Phillips	Hamilton	192	190	205
Pickrell	Gage	130	161	170
Pierce	Pierce	1,216	1,167	1,249
Pilger	Stanton	491	512	537
Plainview	Pierce	1,467	1,427	1,411
Platte Center	Platte	402	422	509
Plattsmouth	Cass	6,244	4,874	4,268
Pleasant Dale	Seward	190	163	140
Pleasanton	Buffalo	199	188	235
Plymouth	Jefferson	372	348	434
Polk	Polk	433	508	493
Ponca	Dixon	924	893	1,003
Poole	Buffalo	19	33	72
Potter	Cheyenne	554	421	387
Prague	Saunders	372	396	385
Preston	Richardson	66	81	120
Primrose	Boone	117	154	176
Prosser	Adams	70	81	99
Ragan	Harlan	90	102	163
Ralston	Douglas	2,977	1,300	834
Randolph	Cedar	1,063	1,029	1,094
Ravenna	Buffalo	1,417	1,451	1,429
Raymond	Lancaster	223	196	199
Red Cloud	Webster	1,525	1,744	1,610
Republican City	Harlan	189	580	331
Reynolds	Jefferson	131	166	211
Richland	Colfax	139	141	160
Rising City	Butler	308	374	420
Riverdale	Buffalo	144	134	121
Riverton	Franklin	303	348	390
Roca	Lancaster	123	105	127
Rockville	Sherman	153	164	233
Rogers	Colfax	162	113	121
Rosalie	Thurston	182	212	250
Roseland	Adams	163	154	187
Royal	Antelope	93	157	193
Rulo	Richardson	412	639	808
Rushville	Sheridan	1,228	1,266	1,125
Ruskin	Nuckolls	203	214	223
St. Edward	Boone	777	917	893
St. Helena	Cedar	63	77	92
St. Paul	Howard	1,714	1,676	1,571
Salem	Richardson	261	341	380
Sargent	Custer	876	818	847
Saronville	Clay	71	87	124
Schuyler	Colfax	3,096	2,883	2,808
Scotia	Greeley	350	474	453
Scottsbluff	Scotts Bluff	13,377	12,858	12,057
Scribner	Dodge	1,021	913	904
Seneca	Thomas	160	219	255
Seward	Seward	4,208	3,154	2,826
Shelby	Polk	613	624	627
Shelton	Buffalo	904	1,032	983
Shickley	Fillmore	371	316	342
Sholes	Wayne	26	32	72
Shubert	Richardson	231	295	404
Sidney	Cheyenne	8,004	4,912	3,388
Silver Creek	Merrick	431	444	421
Smithfield	Gosper	85	102	158
Snyder	Dodge	325	369	395
South Bend	Cass	86	100	100
South Sioux City	Dakota	7,200	5,557	4,556
Spalding	Greeley	683	713	830
Spencer	Boyd	671	540	635
Sprague	Lancaster	120	110	121
Springfield	Sarpy	506	377	370
Springview	Keya Paha	281	298	347
Stamford	Harlan	220	265	260
Stanton	Stanton	1,317	1,403	1,526
Staplehurst	Seward	240	224	234
Stapleton	Logan	359	363	399
Steele City	Jefferson	173	214	291
Steinauer	Pawnee	124	141	207
Stella	Richardson	262	324	396
Sterling	Johnson	471	547	640
Stockham	Hamilton	69	82	197
Stockville	Frontier	91	181	238
Strang	Fillmore	68	100	110
Stratton	Hitchcock	492	628	630
Stromsburg	Polk	1,244	1,231	1,127
Stuart	Holt	794	785	760
Sumner	Dawson	254	267	296
Superior	Nuckolls	2,935	3,227	2,650
Surprise	Butler	79	120	228
Sutherland	Lincoln	867	856	862
Sutton	Clay	1,252	1,353	1,403
Swanton	Saline	190	203	233
Syracuse	Otoe	1,261	1,097	982
Table Rock	Pawnee	422	513	562
Talmage	Otoe	361	398	423
Tamora	Seward	88	91	131
Tarnov	Platte	70	74	98
Taylor	Loup	280	311	349
Tecumseh	Johnson	1,887	1,930	2,104
Tekamah	Burt	1,788	1,914	1,925
Terrytown	Scotts Bluff	164	228	...
Thayer	York	78	90	135
Thedford	Thomas	303	275	288
Thurston	Thurston	140	156	221
Tilden	Antelope, Madison	917	1,033	984
Tobias	Saline	202	240	316
Trenton	Hitchcock	914	1,239	920
Trumbull	Adams, Clay	173	150	126
Uehling	Dodge	231	250	253
Ulysses	Butler	357	374	429
Unadilla	Otoe	254	216	223
Union	Cass	303	277	364
Upland	Franklin	237	251	317
Utica	Seward	564	550	539
Valentine	Cherry	2,875	2,700	2,188
Valley	Douglas	1,452	1,113	985
Valparaiso	Saunders	394	392	403
Venango	Perkins	227	233	214
Verdel	Knox	123	142	108
Verdigre	Knox	584	570	556
Verdon	Richardson	267	366	397
Virginia	Gage	88	113	144
Waco	York	166	180	203
Wahoo	Saunders	3,610	3,128	2,648
Wakefield	Dixon, Wayne	1,068	1,027	961
Wallace	Lincoln	293	361	335
Walthill	Thurston	844	958	1,204
Washington	Washington	44	55	84
Waterbury	Dixon	81	141	164
Waterloo	Douglas	516	382	381
Wauneta	Chase	794	926	770
Wausa	Knox	724	708	732
Waverly	Lancaster	511	310	306
Wayne	Wayne	4,217	3,595	2,719
Weeping Water	Cass	1,048	1,070	1,139
Wellfleet	Lincoln	67	93	111
Western	Saline	351	434	437
West Lincoln	Lancaster	507	426	277
Weston	Saunders	340	345	371
West Point	Cuming	2,921	2,658	2,510
Whitney	Dawes	98	132	154
Wilber	Saline	1,358	1,356	1,355
Wilcox	Kearney	260	296	310
Wilsonville	Furnas	289	327	382
Winnebago	Thurston	682	684	800
Winnetoon	Knox	85	120	141
Winside	Wayne	416	454	451
Winslow	Dodge	136	138	130
Wisner	Cuming	1,192	1,233	1,256
Wolbach	Greeley	382	442	523
Wood Lake	Cherry	197	238	323
Wood River	Hall	828	858	829
Wymore	Gage	1,975	2,258	2,457
Wynot	Cedar	209	233	416
York	York	6,173	6,178	5,383
Yutan	Saunders	335	287	268

Δ The revised population total for Osceola is 1,013. The figure in the table resulted from an omission which was discovered too late for inclusion in the detailed distributions.

Table 9.—1960 POPULATION OF AREAS ANNEXED BETWEEN 1950 AND 1960 BY INCORPORATED PLACES HAVING 2,500 INHABITANTS OR MORE IN 1950

[Minus sign (-) denotes decrease]

Incorporated place	1960 population			1950 population, total	Increase, 1950 to 1960, in 1950 area
	Total	In 1950 area	In annexed area		
Alliance	7,845	7,456	389	7,891	-435
Beatrice	12,132	11,975	157	11,813	162
Bellevue	8,831	5,547	3,284	3,858	1,689
Blair	4,931	4,411	520	3,815	596
Columbus	12,476	9,209	3,267	8,884	325
Crete	3,546	3,487	59	3,692	-205
Fairbury	5,572	5,549	23	6,395	-846
Falls City	5,598	5,385	213	6,203	-818
Fremont	19,698	17,318	2,380	14,762	2,556
Gering	4,585	3,787	798	3,842	-55
Gothenburg	3,050	3,050	...	2,977	73
Grand Island	25,742	23,088	2,654	22,682	406
Hastings	21,412	21,334	78	20,211	1,123
Lexington	5,572	5,450	122	5,068	382
Lincoln	128,521	120,610	7,911	98,884	21,726
McCook	8,301	7,972	329	7,678	294
Nebraska City	7,252	7,202	50	6,872	330
Norfolk	[Δ]13,111	12,627	484	11,335	1,292
North Platte	17,184	15,079	2,105	15,433	-354
Ogallala	4,250	3,732	518	3,456	276
Omaha	301,598	261,382	40,216	251,117	10,265
Plattsmouth	6,244	6,241	3	4,874	1,367
Scottsbluff	13,377	12,159	1,218	12,858	-699
Seward	4,208	3,806	402	3,154	652
Sidney	8,004	6,084	1,920	4,912	1,172
Wahoo	3,610	3,594	16	3,128	466
Wayne	4,217	2,767	1,450	3,595	-828
West Point	2,921	2,921	...	2,658	263
York	6,173	6,028	145	6,178	-150

[Δ] The revised population total for Norfolk is 13,640. The figure in the table resulted from an error which was discovered too late for inclusion in the detailed distributions. The error occurred in the area annexed since 1950.

Table 10.—POPULATION OF URBANIZED AREAS: 1960 AND 1950

Area	1960	1950
LINCOLN (NEBR.) URBANIZED AREA		
The area	136,220	99,509
In Lincoln city	128,521	98,884
Outside central city	7,699	625
The area includes the following minor civil divisions and parts of minor civil divisions:		
Lancaster County (part)	136,220	[1]99,509
Garfield precinct (part)	1,626	515
Lancaster precinct (part)	964	([2])
Lincoln city	128,521	98,884
West Lincoln precinct (part)	5,109	26
OMAHA (NEBR.-IOWA) URBANIZED AREA		
The area	389,881	310,291
In Omaha city	301,598	251,117
Outside central city	88,283	59,174
The area includes the following minor civil divisions and parts of minor civil divisions:		
In Nebraska	329,334	[3]263,150
Douglas County (part)	323,736	262,271
Ashland precinct	741	1,507
Beechwood precinct	1,128	768
Benson precinct (part)	2,289	747
McHugh precinct (part)	1,256	800
Millard precinct (part)	1,582	([2])
Moorehead precinct (part)	560	([2])
North McHugh precinct (part)	2,545	([2])
OMAHA (NEBR.-IOWA) URBANIZED AREA--Con.		
In Nebraska--Con.		
Douglas County (part)--Con.		
North Ralston precinct (part)	6,501	([2])
Omaha city	301,598	251,117
Pershing precinct	684	2,338
Ralston precinct	1,824	1,367
Ralston village (part)	1,824	1,300
South Ralston precinct (part)	1,211	([2])
Ralston village (part)	1,153	([2])
Tusa precinct (part)	1,817	([2])
Sarpy County (part)	5,598	[4]879
Gilmore precinct No. 1 (part)	1,140	...
Gilmore precinct No. 2 (part)	2,237	...
Highland precinct No. 1 (part)	1,269	...
Highland precinct No. 2 (part)	952	...
In Iowa	60,547	47,141
Pottawattamie County (part)	60,547	47,141
Kane township (part)	58,914	46,617
Carter Lake town	2,287	1,183
Council Bluffs city	55,641	45,429
Lewis township (part)	1,633	524
SIOUX CITY (IOWA) URBANIZED AREA		
That part of the area in Nebraska[5]	7,200	5,557
The part of the urbanized area includes the following minor civil division:		
Dakota County (part)	7,200	5,557
South Sioux City	7,200	5,557

[1] Total includes population (84) of part of Yankee Hill precinct not included in the area in 1960.
[2] Not in the area in 1950.
[3] Total includes population of parts of Dundee (1,923), Florence (94), Loveland (55), and May (1,555) precincts which are not included in the area in 1960.
[4] Total includes population of Gilmore (573) and Highland (306) precincts which are shown in 1960 as Gilmore precinct No. 1 and Gilmore precinct No. 2 and Highland precinct No. 1 and Highland precinct No. 2, respectively.
[5] For the map and population of the entire Sioux City, Iowa, Urbanized Area, see the corresponding report for Iowa.

Table 11.—POPULATION OF STANDARD METROPOLITAN STATISTICAL AREAS: 1960 AND 1950

[Data relate to areas as defined for 1960. Minus sign (-) denotes decrease]

Standard metropolitan statistical area, central city, and other component areas	1960	1950	Increase		Standard metropolitan statistical area, central city, and other component areas	1960	1950	Increase	
			Number	Percent				Number	Percent
LINCOLN, NEBR. (Lancaster County)					OMAHA, NEBR.-IOWA				
					Total	457,873	366,395	91,478	25.0
Total	155,272	119,742	35,530	29.7	Omaha city	301,598	251,117	50,481	20.1
Lincoln city	128,521	98,884	29,637	30.0	Outside central city	156,275	115,278	40,997	35.6
Outside central city	26,751	20,858	5,893	28.3	Douglas County, Nebr	343,490	281,020	62,470	22.2
					Sarpy County, Nebr	31,281	15,693	15,588	99.3
					Pottawattamie County, Iowa	83,102	69,682	13,420	19.3

Table 12.—POPULATION OF THE STATE AND OF STANDARD METROPOLITAN STATISTICAL AREAS, BY TYPE OF RESIDENCE: 1960

Metropolitan-nonmetropolitan residence	Total	Urban			Rural		
		Total	Central city or cities	Other urban territory	Total	Places of 1,000 to 2,500	Other rural territory
The State	1,411,330	766,053	430,119	335,934	645,277	102,169	543,108
In standard metropolitan statistical areas	530,043	474,385	430,119	44,266	55,658	4,701	50,957
Lincoln	155,272	136,220	128,521	7,699	19,052	...	19,052
Omaha	374,771	338,165	301,598	36,567	36,606	4,701	31,905
Not in standard metropolitan statistical areas	881,287	291,668	...	291,668	589,619	97,468	492,151

URBANIZED AREAS—NEBRASKA

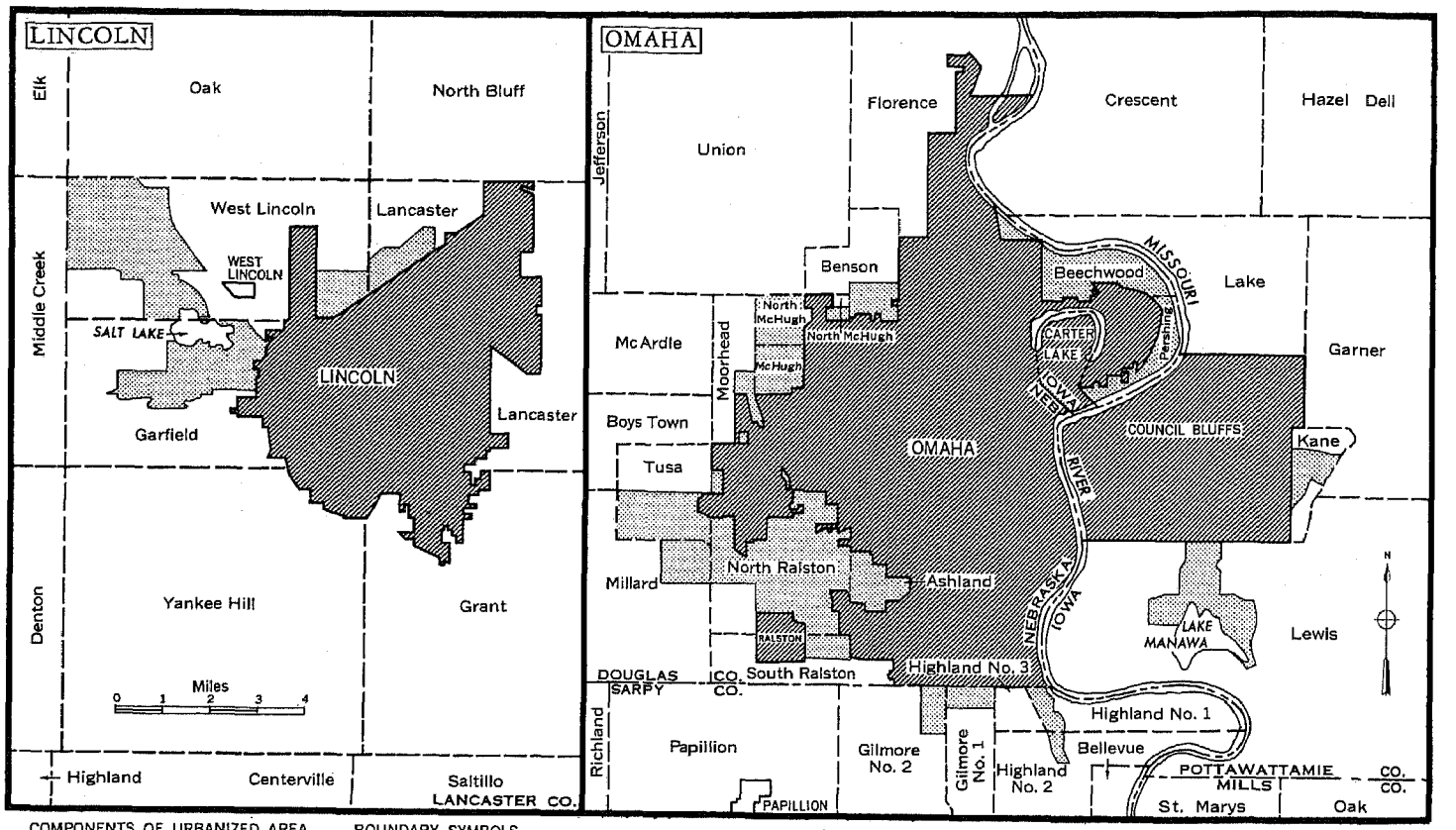

COMPONENTS OF URBANIZED AREA
- Incorporated Places
- Unincorporated Area

BOUNDARY SYMBOLS
- State Line
- County Line
- Minor Civil Division Line

Maps showing boundaries in detail are available at cost on request to the Bureau of the Census.

☆ U. S. GOVERNMENT PRINTING OFFICE: 1960 — 565787/25