NUMBER OF INHABITANTS

Nevada

LIST OF TABLES

[Page numbers listed here omit the State prefix number which appears as part of the page number for each page. The prefix for this State is 30]

Table	Page
1.—Population of the State, urban and rural: 1860 to 1960	5
2.—Population in groups of places according to size: 1960 and 1950	5
3.—Population in groups of places according to size: 1900 to 1960	6
4.—Population in incorporated and unincorporated places according to size: 1960	7
5.—Population of incorporated places of 10,000 or more from earliest census to 1960	7
6.—Area and population of counties, urban and rural: 1960 and 1950	7
7.—Population of counties, by minor civil divisions: 1940 to 1960	8
8.—Population of all incorporated places and of unincorporated places of 1,000 or more: 1940 to 1960	8
9.—1960 population of areas annexed between 1950 and 1960 by incorporated places having 2,500 inhabitants or more in 1950	9
10.—Population of urbanized areas: 1960 and 1950	9
11.—Population of standard metropolitan statistical areas: 1960 and 1950	9
12.—Population of the State and of standard metropolitan statistical areas, by type of residence: 1960	9

LIST OF MAPS

The State, showing counties, places of 25,000 or more, and standard metropolitan statistical areas	2
The State, showing minor civil divisions	3
Urbanized areas (separate map for each area)	11

569986 O - 60 - 2

NEVADA—COUNTIES, PLACES OF 25,000 OR MORE, AND STANDARD METROPOLITAN STATISTICAL AREAS

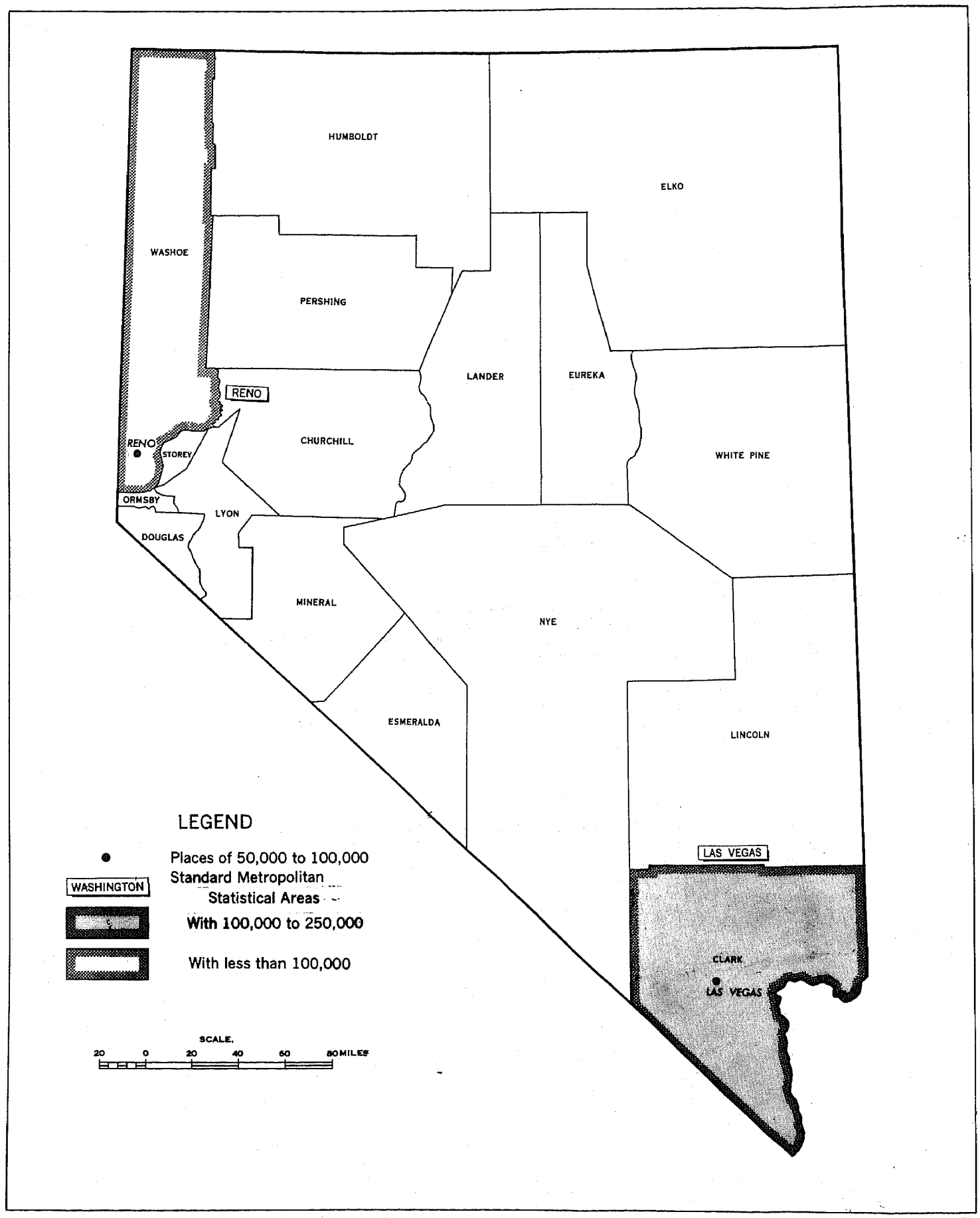

NEVADA—MINOR CIVIL DIVISIONS–TOWNSHIPS AND JUDICIAL DISTRICTS

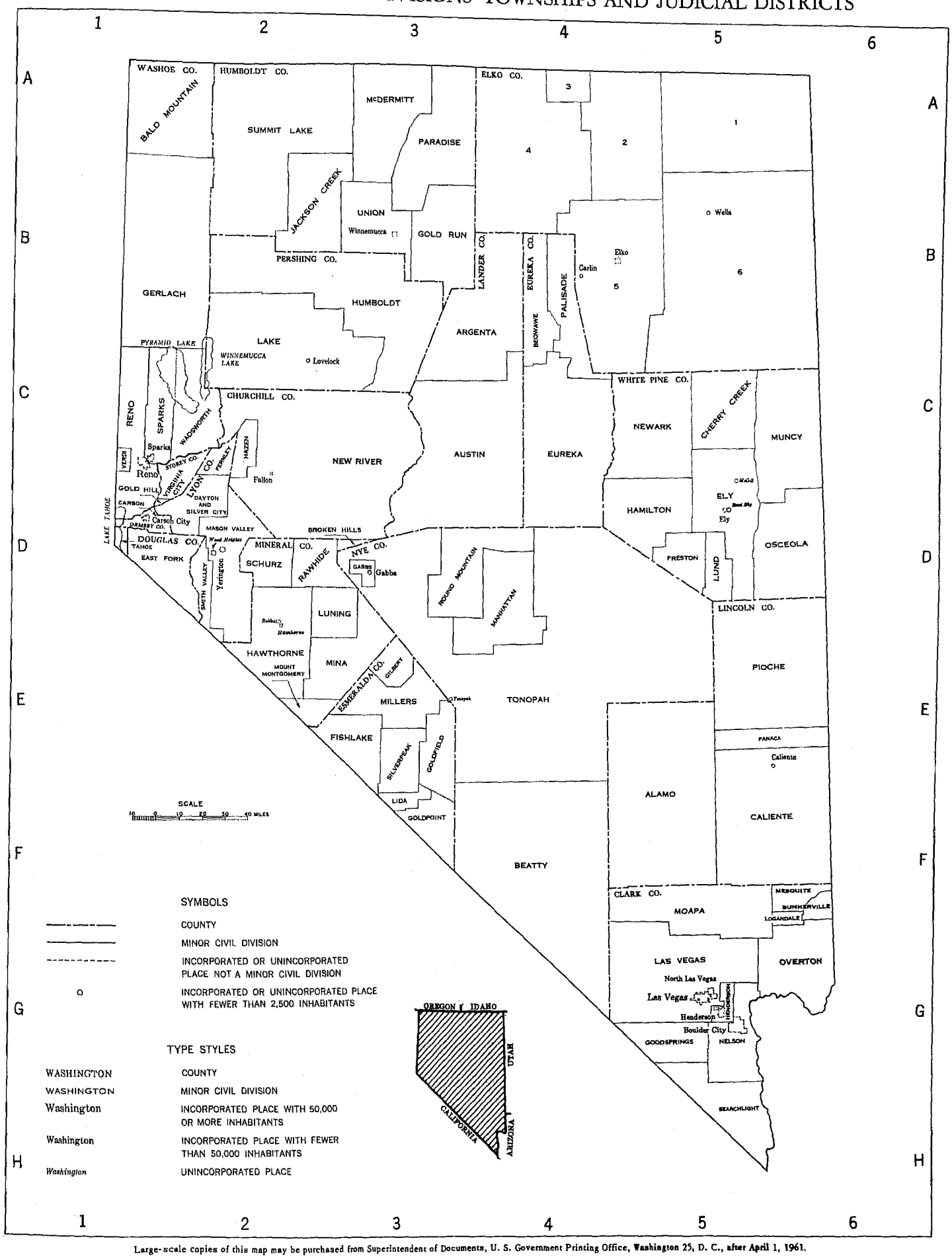

Large-scale copies of this map may be purchased from Superintendent of Documents, U. S. Government Printing Office, Washington 25, D. C., after April 1, 1961.

Table 1.—POPULATION OF THE STATE, URBAN AND RURAL: 1860 TO 1960

[For description of current and previous urban definitions, see text. Minus sign (-) denotes decrease]

Census date	The State			Urban territory				Rural territory			Percent of total	
	Population	Increase over preceding census		Number of urban places	Population	Increase over preceding census		Population	Increase over preceding census		Urban	Rural
		Number	Percent			Number	Percent		Number	Percent		
Current urban definition:												
1960 (Apr. 1)	285,278	125,195	78.2	12	[1]200,704	109,079	119.0	84,574	16,116	23.5	70.4	29.6
1950 (Apr. 1)	160,083	49,836	45.2	10	91,625	...	...	68,458	...	...	57.2	42.8
Previous urban definition:												
1960 (Apr. 1)	285,278	125,195	78.2	10	185,106	101,027	120.2	100,172	24,168	31.8	64.9	35.1
1950 (Apr. 1)	160,083	49,836	45.2	8	84,079	40,788	94.2	76,004	9,048	13.5	52.5	47.5
1940 (Apr. 1)	110,247	19,189	21.1	5	43,291	8,827	25.6	66,956	10,362	18.3	39.3	60.7
1930 (Apr. 1)	91,058	13,651	17.6	5	34,464	19,210	125.9	56,594	-5,559	-8.9	37.8	62.2
1920 (Jan. 1)	77,407	-4,468	-5.5	2	15,254	1,887	14.1	62,153	-6,355	-9.3	19.7	80.3
1910 (Apr. 15)	81,875	39,540	93.4	2	13,367	6,172	85.8	68,508	33,368	95.0	16.3	83.7
1900 (June 1)	42,335	-5,020	-10.6	2	7,195	-8,829	-55.1	35,140	3,809	12.2	17.0	83.0
1890 (June 1)	47,355	-14,911	-23.9	3	16,024	-3,329	-17.2	31,331	-11,582	-27.0	33.8	66.2
1880 (June 1)	62,266	19,775	46.5	3	19,353	12,305	174.6	42,913	7,470	21.1	31.1	68.9
1870 (June 1)	42,491	35,634	519.7	1	7,048	7,048	...	35,443	28,586	416.9	16.6	83.4
1860 (June 1)	[2]6,857	...	...	...	...	...	...	6,857	...	...	...	100.0

[1] Includes 8,701 persons in urban territory outside urban places.
[2] Population of area taken to form Nevada Territory in 1861.

Table 2.—POPULATION IN GROUPS OF PLACES ACCORDING TO SIZE: 1960 AND 1950

[Percent not shown where less than 0.1]

Type of area and size of place	1960				1950			
	Number of places	Population	Percent of total population	Percent of total	Number of places	Population	Percent of total population	Percent of total
The State	...	285,278	100.0	...	...	160,083	100.0	...
URBAN								
Total	([1])	200,704	70.4	100.0	10	91,625	57.2	100.0
Within urbanized areas	...	159,616	56.0	79.5	...	...	...	...
Central cities, total	2	115,875	40.6	57.7	...	...	...	...
Cities of 1,000,000 or more	...	...	...	...	...	...	...	...
Cities of 500,000 to 1,000,000	...	...	...	...	...	...	...	...
Cities of 250,000 to 500,000	...	...	...	...	...	...	...	...
Cities of 100,000 to 250,000	...	...	...	...	...	...	...	...
Cities of 50,000 to 100,000	2	115,875	40.6	57.7	...	...	...	...
Cities under 50,000	...	...	...	...	...	...	...	...
Urban fringes, total	...	43,741	15.3	21.8	...	...	...	...
Places of 2,500 or more	2	35,040	12.3	17.5	...	...	...	...
Places of 100,000 or more	...	...	...	...	...	...	...	...
Places of 50,000 to 100,000	...	...	...	...	...	...	...	...
Places of 25,000 to 50,000	...	...	...	...	...	...	...	...
Places of 10,000 to 25,000	2	35,040	12.3	17.5	...	...	...	...
Places of 5,000 to 10,000	...	...	...	...	...	...	...	...
Places of 2,500 to 5,000	...	...	...	...	...	...	...	...
Places under 2,500	...	...	...	...	...	...	...	...
Places of 2,000 to 2,500	...	...	...	...	...	...	...	...
Places of 1,500 to 2,000	...	...	...	...	...	...	...	...
Places of 1,000 to 1,500	...	...	...	...	...	...	...	...
Places under 1,000	...	...	...	...	...	...	...	...
Other urban territory	...	8,701	3.1	4.3	...	...	...	...
Outside urbanized areas	8	41,088	14.4	20.5	10	91,625	57.2	100.0
Places of 25,000 or more	...	...	...	...	1	32,497	20.3	35.5
Places of 10,000 to 25,000	1	12,525	4.4	6.2	1	24,624	15.4	26.9
Places of 5,000 to 10,000	2	11,461	4.0	5.7	2	13,596	8.5	14.8
Places of 2,500 to 5,000	5	17,102	6.0	8.5	6	20,908	13.1	22.8
RURAL								
Total	...	84,574	29.6	100.0	...	68,458	42.8	100.0
Places of 1,000 to 2,500	9	14,727	5.2	17.4	12	20,585	12.9	30.1
Places of 2,000 to 2,500	2	4,354	1.5	5.1	3	7,161	4.5	10.5
Places of 1,500 to 2,000	4	7,187	2.5	8.5	4	7,053	4.4	10.3
Places of 1,000 to 1,500	3	3,186	1.1	3.8	5	6,371	4.0	9.3
Other rural territory	...	69,847	24.5	82.6	...	47,873	29.9	69.9
URBANIZED AREAS								
Total	2	159,616	56.0	100.0	...	...	...	...
Areas of 1,000,000 or more	...	...	...	...	...	...	...	...
Areas of 500,000 to 1,000,000	...	...	...	...	...	...	...	...
Areas of 250,000 to 500,000	...	...	...	...	...	...	...	...
Areas of 100,000 to 250,000	...	...	...	...	...	...	...	...
Areas under 100,000	2	159,616	56.0	100.0	...	...	...	...

[1] There were 10 places of 2,500 or more.

Table 3.—POPULATION IN GROUPS OF PLACES ACCORDING TO SIZE: 1900 TO 1960

Subject and size of place	1960		1950		1940	1930	1920	1910	1900
	Current urban definition	Previous urban definition	Current urban definition	Previous urban definition					
NUMBER OF PLACES									
Urban territory	12	10	10	8	5	5	2	2	2
Places of 2,500 or more	12	10	10	8	5	5	2	2	2
Places of 1,000,000 or more	...	...	...	...	...	...	...	...	...
Places of 500,000 to 1,000,000	...	...	...	...	...	...	...	...	...
Places of 250,000 to 500,000	...	...	...	...	...	...	...	...	...
Places of 100,000 to 250,000	...	...	...	...	...	...	...	...	...
Places of 50,000 to 100,000	2	2	...	...	...	...	...	...	...
Places of 25,000 to 50,000	...	...	1	1	...	...	...	...	...
Places of 10,000 to 25,000	3	3	1	1	1	1	1	1	...
Places of 5,000 to 10,000	2	2	2	2	2	1	...	...	...
Places of 2,500 to 5,000	5	3	6	4	2	3	1	1	2
Places under 2,500	...	...	...	...	...	...	...	...	...
Rural territory	11	6	14	7	7	11	12	6	2
Places of 1,000 to 2,500	9	4	12	5	4	5	8	2	1
Places under 1,000	2	2	2	2	3	6	4	4	1
Cumulative summary:									
Places of 1,000,000 or more	...	...	...	...	...	...	...	...	...
Places of 500,000 or more	...	...	...	...	...	...	...	...	...
Places of 250,000 or more	...	...	...	...	...	...	...	...	...
Places of 100,000 or more	...	...	...	...	...	...	...	...	...
Places of 50,000 or more	2	2	...	...	...	...	...	...	...
Places of 25,000 or more	2	2	1	1	...	...	...	...	...
Places of 10,000 or more	5	5	2	2	1	1	1	1	...
Places of 5,000 or more	7	7	4	4	3	2	1	1	...
Places of 2,500 or more	12	10	10	8	5	5	2	2	2
POPULATION									
Urban territory	200,704	185,106	91,625	84,079	43,291	34,464	15,254	13,367	7,195
Places of 2,500 or more	192,003	185,106	91,625	84,079	43,291	34,464	15,254	13,367	7,195
Places of 1,000,000 or more	...	...	...	...	...	...	...	...	...
Places of 500,000 to 1,000,000	...	...	...	...	...	...	...	...	...
Places of 250,000 to 500,000	...	...	...	...	...	...	...	...	...
Places of 100,000 to 250,000	...	...	...	...	...	...	...	...	...
Places of 50,000 to 100,000	115,875	115,875	...	...	...	...	...	...	...
Places of 25,000 to 50,000	...	...	32,497	32,497	...	...	...	...	...
Places of 10,000 to 25,000	47,565	47,565	24,624	24,624	21,317	18,529	12,016	10,867	...
Places of 5,000 to 10,000	11,461	11,461	13,596	13,596	13,740	5,165	...	...	...
Places of 2,500 to 5,000	17,102	10,205	20,908	13,362	8,234	10,770	3,238	2,500	7,195
Places under 2,500	...	...	...	...	...	...	...	...	...
Other urban territory	8,701	...	...	...	...	...	...	...	...
Rural territory	84,574	100,172	68,458	76,004	66,956	56,594	62,153	68,508	35,140
Places of 1,000 to 2,500	14,727	5,806	20,585	8,225	8,168	7,611	13,896	4,521	2,100
Places under 1,000	1,562	1,562	1,917	1,917	2,626	2,204	1,160	2,147	307
Other rural territory	68,285	92,804	45,956	65,862	56,162	46,779	47,097	61,840	32,733
Cumulative summary:									
Places of 1,000,000 or more	...	...	...	...	...	...	...	...	...
Places of 500,000 or more	...	...	...	...	...	...	...	...	...
Places of 250,000 or more	...	...	...	...	...	...	...	...	...
Places of 100,000 or more	...	...	...	...	...	...	...	...	...
Places of 50,000 or more	115,875	115,875	...	...	...	...	...	...	...
Places of 25,000 or more	115,875	115,875	32,497	32,497	...	...	...	...	...
Places of 10,000 or more	163,440	163,440	57,121	57,121	21,317	18,529	12,016	10,867	...
Places of 5,000 or more	174,901	174,901	70,717	70,717	35,057	23,694	12,016	10,867	...
Places of 2,500 or more	192,003	185,106	91,625	84,079	43,291	34,464	15,254	13,367	7,195
PERCENT OF TOTAL POPULATION									
Urban territory	70.4	64.9	57.2	52.5	39.3	37.8	19.7	16.3	17.0
Places of 2,500 or more	67.3	64.9	57.2	52.5	39.3	37.8	19.7	16.3	17.0
Places of 1,000,000 or more	...	...	...	...	...	...	...	...	...
Places of 500,000 to 1,000,000	...	...	...	...	...	...	...	...	...
Places of 250,000 to 500,000	...	...	...	...	...	...	...	...	...
Places of 100,000 to 250,000	...	...	...	...	...	...	...	...	...
Places of 50,000 to 100,000	40.6	40.6	...	...	...	...	...	...	...
Places of 25,000 to 50,000	...	...	20.3	20.3	...	...	...	...	...
Places of 10,000 to 25,000	16.7	16.7	15.4	15.4	19.3	20.3	15.5	13.3	...
Places of 5,000 to 10,000	4.0	4.0	8.5	8.5	12.5	5.7	...	...	...
Places of 2,500 to 5,000	6.0	3.6	13.1	8.3	7.5	11.8	4.2	3.1	17.0
Places under 2,500	...	...	...	...	...	...	...	...	...
Other urban territory	3.1	...	...	...	...	...	...	...	...
Rural territory	29.6	35.1	42.8	47.5	60.7	62.2	80.3	83.7	83.0
Places of 1,000 to 2,500	5.2	2.0	12.9	5.1	7.4	8.4	18.0	5.5	5.0
Places under 1,000	0.5	0.5	1.2	1.2	2.4	2.4	1.5	2.6	0.7
Other rural territory	23.9	32.5	28.7	41.1	50.9	51.4	60.8	75.5	77.3
Cumulative summary:									
Places of 1,000,000 or more	...	...	...	...	...	...	...	...	...
Places of 500,000 or more	...	...	...	...	...	...	...	...	...
Places of 250,000 or more	...	...	...	...	...	...	...	...	...
Places of 100,000 or more	...	...	...	...	...	...	...	...	...
Places of 50,000 or more	40.6	40.6	...	...	...	...	...	...	...
Places of 25,000 or more	40.6	40.6	20.3	20.3	...	...	...	...	...
Places of 10,000 or more	57.3	57.3	35.7	35.7	19.3	20.3	15.5	13.3	...
Places of 5,000 or more	61.3	61.3	44.2	44.2	31.8	26.0	15.5	13.3	...
Places of 2,500 or more	67.3	64.9	57.2	52.5	39.3	37.8	19.7	16.3	17.0

Table 4.—POPULATION IN INCORPORATED AND UNINCORPORATED PLACES ACCORDING TO SIZE: 1960

Size of place and urban-rural classification	All places		Incorporated places		Unincorporated places	
	Number	Population	Number	Population	Number	Population
Total	23	208,292	16	192,474	7	15,818
500,000 or more	...	...	...	...	...	...
250,000 to 500,000	...	...	...	...	...	...
100,000 to 250,000	...	...	...	...	...	...
50,000 to 100,000	2	115,875	2	115,875	...	...
25,000 to 50,000	...	...	...	...	...	...
20,000 to 25,000	...	...	...	...	...	...
10,000 to 20,000	3	47,565	3	47,565	...	...
5,000 to 10,000	2	11,461	2	11,461	...	...
2,500 to 5,000	5	17,102	3	10,205	2	6,897
2,000 to 2,500	2	4,354	...	...	2	4,354
1,500 to 2,000	4	7,187	2	3,712	2	3,475
1,000 to 1,500	3	3,186	2	2,094	1	1,092
500 to 1,000	2	1,562	2	1,562	...	...
200 to 500	...	...	...	...	...	...
Under 200	...	...	...	...	...	...
In urbanized areas	4	150,915	4	150,915	...	...
500,000 or more	...	...	...	...	...	...
250,000 to 500,000	...	...	...	...	...	...
100,000 to 250,000	...	...	...	...	...	...
50,000 to 100,000	2	115,875	2	115,875	...	...
25,000 to 50,000	...	...	...	...	...	...
20,000 to 25,000	...	...	...	...	...	...
10,000 to 20,000	2	35,040	2	35,040	...	...
In urbanized areas—Con.						
5,000 to 10,000	...	...	...	...	...	...
2,500 to 5,000	...	...	...	...	...	...
2,000 to 2,500	...	...	...	...	...	...
1,500 to 2,000	...	...	...	...	...	...
1,000 to 1,500	...	...	...	...	...	...
500 to 1,000	...	...	...	...	...	...
200 to 500	...	...	...	...	...	...
Under 200	...	...	...	...	...	...
Other urban territory	8	41,088	6	34,191	2	6,897
25,000 to 50,000	...	...	...	...	...	...
20,000 to 25,000	...	...	...	...	...	...
10,000 to 20,000	1	12,525	1	12,525	...	...
5,000 to 10,000	2	11,461	2	11,461	...	...
2,500 to 5,000	5	17,102	3	10,205	2	6,897
Rural territory	11	16,289	6	7,368	5	8,921
2,000 to 2,500	2	4,354	...	...	2	4,354
1,500 to 2,000	4	7,187	2	3,712	2	3,475
1,000 to 1,500	3	3,186	2	2,094	1	1,092
500 to 1,000	2	1,562	2	1,562	...	...
200 to 500	...	...	...	...	...	...
Under 200	...	...	...	...	...	...

Table 5.—POPULATION OF INCORPORATED PLACES OF 10,000 OR MORE FROM EARLIEST CENSUS TO 1960

[Minus sign (-) denotes decrease]

Incorporated place and census year	Population	Increase over preceding census	
		Number	Percent
HENDERSON:			
1960	12,525	...	...
LAS VEGAS:			
1960	64,405	39,781	161.6
1950	24,624	16,202	192.4
1940	8,422	3,257	63.1
1930	5,165	2,861	124.2
1920	2,304	...	...
NORTH LAS VEGAS:			
1960	18,422	14,547	375.4
1950	3,875	...	...
RENO:			
1960	51,470	18,973	58.4
1950	32,497	11,180	52.4
1940	21,317	2,788	15.0
1930	18,529	6,513	54.2
1920	12,016	1,149	10.6
1910	10,867	6,367	141.5
1900	4,500	937	26.3
1890	3,563	2,261	173.7
1880	1,302	267	25.8
1870	1,035	...	...
SPARKS:			
1960	16,618	8,415	102.6
1950	8,203	2,885	54.2
1940	5,318	810	18.0
1930	4,508	1,270	39.2
1920	3,238	738	29.5
1910	2,500	...	...

Table 6.—AREA AND POPULATION OF COUNTIES, URBAN AND RURAL: 1960 AND 1950

[Minus sign (-) denotes decrease. Percent not shown where less than 0.1]

County	Map reference	Land area in square miles, 1960	1960 population									1950 population			Percent increase, 1950 to 1960		
			Total		Urban				Rural								
			Number	Per square mile	Total	Percent of total population	Urbanized areas	Other urban territory	Total	Places of 1,000 to 2,500	Other rural territory	Total	Urban	Rural	Total	Urban	Rural
The State	...	109,788	285,278	2.6	200,704	70.4	159,616	41,088	84,574	14,727	69,847	160,083	91,625	68,458	78.2	119.0	23.5
Churchill[1]	C-2	4,907	8,452	1.7	2,734	32.3	...	2,734	5,718	...	5,718	6,161	...	6,161	37.2	...	-7.2
Clark	F-4	7,927	127,016	16.0	106,011	83.5	89,427	16,584	21,005	...	21,005	48,289	36,045	12,244	163.0	194.1	71.6
Douglas	D-1	724	3,481	4.8	...	...	...	...	3,481	...	3,481	2,029	...	2,029	71.6	...	71.6
Elko	A-4	17,126	12,011	0.7	6,298	52.4	...	6,298	5,713	2,094	3,619	11,654	5,393	6,261	3.1	16.8	-8.8
Esmeralda	E-3	3,570	619	0.2	...	...	...	...	619	...	619	614	...	614	0.8	...	0.8
Eureka	B-4	4,182	767	0.2	...	...	...	...	767	...	767	896	...	896	-14.4	...	-14.4
Humboldt	A-2	9,702	5,708	0.6	3,453	60.5	...	3,453	2,255	...	2,255	4,838	2,847	1,991	18.0	21.3	13.3
Lander	B-4	5,621	1,566	0.3	...	...	...	...	1,566	...	1,566	1,850	...	1,850	-15.4	...	-15.4
Lincoln	D-5	10,649	2,431	0.2	...	...	...	...	2,431	...	2,431	3,837	...	3,837	-36.6	...	-36.6
Lyon[1]	D-2	2,012	6,143	3.1	...	...	...	...	6,143	2,856	3,287	3,679	...	3,679	67.0	...	67.0
Mineral	D-2	3,734	6,329	1.7	2,838	44.8	...	2,838	3,491	2,159	1,332	5,560	...	5,560	13.8	...	-37.2
Nye	D-3	18,064	4,374	0.2	...	...	...	...	4,374	1,679	2,695	3,101	...	3,101	41.1	...	41.1
Ormsby	D-1	141	8,063	57.2	5,163	64.0	...	5,163	2,900	...	2,900	4,172	3,082	1,090	93.3	67.5	166.1
Pershing	B-2	5,993	3,199	0.5	...	...	...	...	3,199	1,948	1,251	3,103	...	3,103	3.1	...	3.1
Storey	C-1	262	568	2.2	...	...	...	...	568	...	568	671	...	671	-15.4	...	-15.4
Washoe	A-1	6,281	84,743	13.5	70,189	82.8	70,189	...	14,554	...	14,554	50,205	40,700	9,505	68.8	72.5	53.1
White Pine	C-4	8,893	9,808	1.1	4,018	41.0	...	4,018	5,790	3,991	1,799	9,424	3,558	5,866	4.1	12.9	-1.3

[1] Part of Churchill annexed to Lyon.

Table 7.—POPULATION OF COUNTIES, BY MINOR CIVIL DIVISIONS: 1940 TO 1960

["U" denotes an unincorporated place. For changes in boundaries, etc., between 1940 and 1950, see table 6 for this State in *U.S. Census of Population: 1950*, Vol. I or II. Total population of a place located in 2 or more minor civil divisions appears in table 8]

County and minor civil division	1960	1950	1940
CHURCHILL COUNTY[1]	8,452	6,161	5,317
Hazen twp	262	220	253
New River twp[1]	8,190	5,526	4,644
Fallon city[1]	2,734	2,400	1,911
CLARK COUNTY[2]	127,016	48,289	16,414
Bunkerville twp[2]	200	236	287
Goodsprings twp	216	356	528
Henderson twp[2]	12,525	5,715	...
Henderson city[2]	12,525	...	...
Las Vegas twp[2]	106,755	34,983	10,389
Las Vegas city[2]	64,405	24,624	8,422
North Las Vegas city[2]	18,422	3,875	...
Logandale twp[2]	809	377	358
Mesquite twp[2]	517	476	515
Moapa twp[2]	432	283	345
Nelson twp[2]	4,171	3,994	2,959
Boulder City[2]	4,059	...	...
Overton twp[2]	1,162	751	692
Searchlight twp[2]	229	233	282
DOUGLAS COUNTY	3,481	2,029	2,056
East Fork twp	2,464	1,891	2,056
Tahoe twp	1,017	138	...
ELKO COUNTY	12,011	11,654	10,912
Township 1	353	254	207
Township 2	349	430	1,542
Township 3	707	726	708
Township 4	359	357	536
Township 5	8,159	7,524	5,636
Carlin town	1,023	1,203	832
Elko city[3]	6,298	5,393	4,094
Township 6	2,084	2,363	2,283
Wells city[3]	1,071	947	830
ESMERALDA COUNTY	619	614	1,554
Dist. 1, Goldfield	184	336	554
Dist. 2, Silverpeak	91	59	655
Dist. 3, Fishlake	228	106	116
Dist. 4, Lida	39	54	78
Dist. 5, Goldpoint	28	23	110
Dist. 6, Millers	49	36	28
Dist. 7, Gilbert	...	...	13
EUREKA COUNTY	767	896	1,361
Beowawe twp	85	214	521
Eureka twp	496	553	705
Palisade twp	186	129	135
HUMBOLDT COUNTY	5,708	4,838	4,743
Gold Run twp	271	584	640
Jackson Creek twp	96	125	161
McDermitt twp	831	556	561
Paradise twp	281	292	374
Summit Lake twp	245	184	299
Union twp	3,984	3,097	2,708
Winnemucca city	3,453	2,847	2,485
LANDER COUNTY	1,566	1,850	1,745
Argenta twp	1,177	1,431	1,165
Austin twp	389	419	580
LINCOLN COUNTY	2,431	3,837	4,130
Alamo twp	317	386	457
Caliente twp	960	1,212	1,552
Caliente city	792	970	...
Panaca twp	458	467	516
Pioche twp	696	1,772	1,605
LYON COUNTY[4]	6,143	3,679	4,076
Dayton and Silver City twp	489	382	773
Fernley twp[4]	654	567	476
Mason Valley twp	4,278	2,099	2,103
Weed Heights (U)	1,092	...	...
Yerington city	1,764	1,157	964
Smith Valley twp	722	631	724
MINERAL COUNTY	6,329	5,560	2,342
Broken Hills twp	4	23	20
Hawthorne twp[5]	5,277	4,721	1,229
Babbitt (U)	2,159	2,464	...
Hawthorne (U)	2,838	1,861	...
Luning twp	78	38	38
Mina twp	460	274	504
Mount Montgomery twp	15	27	51
Rawhide twp	80	46	66
Schurz twp	415	431	434
NYE COUNTY	4,374	3,101	3,606
Beatty twp	1,153	487	359
Gabbs twp	796	278	...
Gabbs city[6]	770	...	...
Manhattan twp	14	94	542
Round Mountain twp	195	307	234
Tonopah twp	2,216	1,935	2,471
Tonopah (U)	1,679	1,375	...
ORMSBY COUNTY	8,063	4,172	3,209
Carson twp	8,063	4,172	3,209
Carson City[7]	5,163	3,082	2,478
PERSHING COUNTY	3,199	3,103	2,713
Humboldt twp	497	801	740
Lake twp	2,702	2,302	1,973
Lovelock city[8]	1,948	1,604	1,294
STOREY COUNTY	568	671	1,216
Gold Hill twp	53	68	207
Virginia City twp	515	603	1,009
WASHOE COUNTY	84,743	50,205	32,476
Bald Mountain twp	34	29	56
Gerlach twp[9]	1,141	535	448
Reno twp[9]	63,607	39,055	24,901
Reno city[9]	51,470	32,497	21,317
Sparks city (pt.)	1	...	...
Sparks twp[9]	18,815	9,540	5,901
Sparks city (pt.)[9]	16,617	8,203	5,318
Verdi twp	587	410	400
Wadsworth twp	559	631	755
WHITE PINE COUNTY	9,808	9,424	12,377
Twp. 1, Ely	9,013	8,460	10,883
East Ely (U)	1,796	...	...
Ely city[10]	4,018	3,558	4,140
McGill (U)	2,195	2,297	...
Twp. 2, Hamilton	22	36	39
Twp. 3, Preston	72	80	183
Twp. 4, Lund	215	222	255
Twp. 5, Cherry Creek	111	166	299
Twp. 6, Muncy	80	169	123
Twp. 7, Osceola	231	221	532
Twp. 8, Newark	64	70	63

[1] CHURCHILL.--Part of New River township annexed to Lyon County. Stillwater township annexed to New River township. Part of New River township annexed to Fallon city.

[2] CLARK.--Townships numbered and named in 1950 now named only. Parts of Las Vegas township annexed to Las Vegas and North Las Vegas cities and to Moapa township. Part of Henderson township annexed to Las Vegas township. Henderson city incorporated from part of Henderson township. Part of Bunkerville township annexed to Mesquite township. Part of Logandale township annexed to Bunkerville township. St. Thomas township annexed to Overton township. Part of Nelson township annexed to Henderson township. Davis Dam and Crescent townships annexed to Searchlight township. Boulder City incorporated from part of Nelson township.

[3] ELKO.--Part of township 5 annexed to Elko city. Wells town changed to city since 1950.

[4] LYON.--Part of Churchill County annexed to Fernley township.

[5] MINERAL.--Hawthorne city disincorporated and area reverted to Hawthorne township.

[6] NYE.--Gabbs city incorporated from part of Gabbs township.

[7] ORMSBY.--Parts of Carson township annexed to Carson City.

[8] PERSHING.--Part of Lake township annexed to Lovelock city.

[9] WASHOE.--Parts of Reno township annexed to Reno city. Parts of Sparks township annexed to Sparks city. Part of Sparks township annexed to Reno township. Duck Lake township annexed to Gerlach township prior to 1950 but returned separately in 1950.

[10] WHITE PINE.--Part of township 1 annexed to Ely city.

Table 8.—POPULATION OF ALL INCORPORATED PLACES AND OF UNINCORPORATED PLACES OF 1,000 OR MORE: 1940 TO 1960

["U" denotes an unincorporated place. Asterisk (*) denotes an incorporated place under 2,500 located in an urbanized area]

Place	County	1960	1950	1940
Babbitt (U)	Mineral	2,159	2,464	...
Boulder City	Clark	4,059	...	...
Caliente	Lincoln	792	970	...
Carlin	Elko	1,023	1,203	832
Carson City	Ormsby	5,163	3,082	2,478
East Ely (U)	White Pine	1,796	...	...
Elko	Elko	6,298	5,393	4,094
Ely	White Pine	4,018	3,558	4,140
Fallon	Churchill	2,734	2,400	1,911
Gabbs	Nye	770	...	...
Hawthorne (U)	Mineral	2,838	...	...
Henderson	Clark	12,525	...	...
Las Vegas	Clark	64,405	24,624	8,422
Lovelock	Pershing	1,948	1,604	1,294
McGill (U)	White Pine	2,195	2,297	...
North Las Vegas	Clark	18,422	3,875	...
Reno	Washoe	51,470	32,497	21,317
Sparks	Washoe	16,618	8,203	5,318
Tonopah (U)	Nye	1,679	1,375	...
Weed Heights (U)	Lyon	1,092	...	...
Wells	Elko	1,071	947	830
Winnemucca	Humboldt	3,453	2,847	2,485
Yerington	Lyon	1,764	1,157	964

Table 9.—1960 POPULATION OF AREAS ANNEXED BETWEEN 1950 AND 1960 BY INCORPORATED PLACES HAVING 2,500 INHABITANTS OR MORE IN 1950

[Minus sign (-) denotes decrease]

Incorporated place	1960 population			1950 population, total	Increase, 1950 to 1960, in 1950 area	Incorporated place	1960 population			1950 population, total	Increase, 1950 to 1960, in 1950 area
	Total	In 1950 area	In annexed area				Total	In 1950 area	In annexed area		
Carson City	5,163	4,395	768	3,082	1,313	North Las Vegas	18,422	15,423	2,999	3,875	11,548
Elko	6,298	6,298	...	5,393	905	Reno	51,470	40,841	10,629	32,497	8,344
Ely	4,018	3,857	161	3,558	299	Sparks	16,618	10,147	6,471	8,203	1,944
Las Vegas	64,405	55,213	9,192	24,624	30,589						

Table 10.—POPULATION OF URBANIZED AREAS: 1960 AND 1950

Area	1960	1950	Area	1960	1950
LAS VEGAS URBANIZED AREA			RENO URBANIZED AREA		
The area	89,427	(1)	The area	70,189	(1)
Las Vegas city	64,405	...	Reno city	51,470	...
Outside central city	25,022	...	Outside central city	18,719	...
The area includes the following minor civil divisions and parts of minor civil divisions:			The area includes the following minor civil divisions and parts of minor civil divisions:		
Clark County (part)	89,427	...	Washoe County (part)	70,189	...
Las Vegas township (part)	89,427	...	Reno township (part)	53,372	...
Las Vegas city	64,405	...	Reno city	51,470	...
North Las Vegas city	18,422	...	Sparks city (part)	1	...
			Sparks township (part)	16,617	...
			Sparks city (part)	16,617	...

[1] There were no urbanized areas delineated for Las Vegas and Reno for the 1950 Census.

Table 11.—POPULATION OF STANDARD METROPOLITAN STATISTICAL AREAS: 1960 AND 1950

[Data relate to areas as defined for 1960. Minus sign (-) denotes decrease]

Standard metropolitan statistical area, central city, and other component areas	1960	1950	Increase		Standard metropolitan statistical area, central city, and other component areas	1960	1950	Increase	
			Number	Percent				Number	Percent
LAS VEGAS (Clark County)					RENO (Washoe County)				
Total	127,016	48,289	78,727	163.0	Total	84,743	50,205	34,538	68.8
Las Vegas city	64,405	24,624	39,781	161.6	Reno city	51,470	32,497	18,973	58.4
Outside central city	62,611	23,665	38,946	164.6	Outside central city	33,273	17,708	15,565	87.9

Table 12.—POPULATION OF THE STATE AND OF STANDARD METROPOLITAN STATISTICAL AREAS, BY TYPE OF RESIDENCE: 1960

Metropolitan-nonmetropolitan residence	Total	Urban			Rural		
		Total	Central city or cities	Other urban territory	Total	Places of 1,000 to 2,500	Other rural territory
The State	285,278	200,704	115,875	84,829	84,574	14,727	69,847
In standard metropolitan statistical areas	211,759	176,200	115,875	60,325	35,559	...	35,559
Las Vegas Area	127,016	106,011	64,405	41,606	21,005	...	21,005
Reno Area	84,743	70,189	51,470	18,719	14,554	...	14,554
Not in standard metropolitan statistical areas	73,519	24,504	...	24,504	49,015	14,727	34,288

☆U.S. GOVERNMENT PRINTING OFFICE: 1960 O - 569986

URBANIZED AREAS—NEVADA

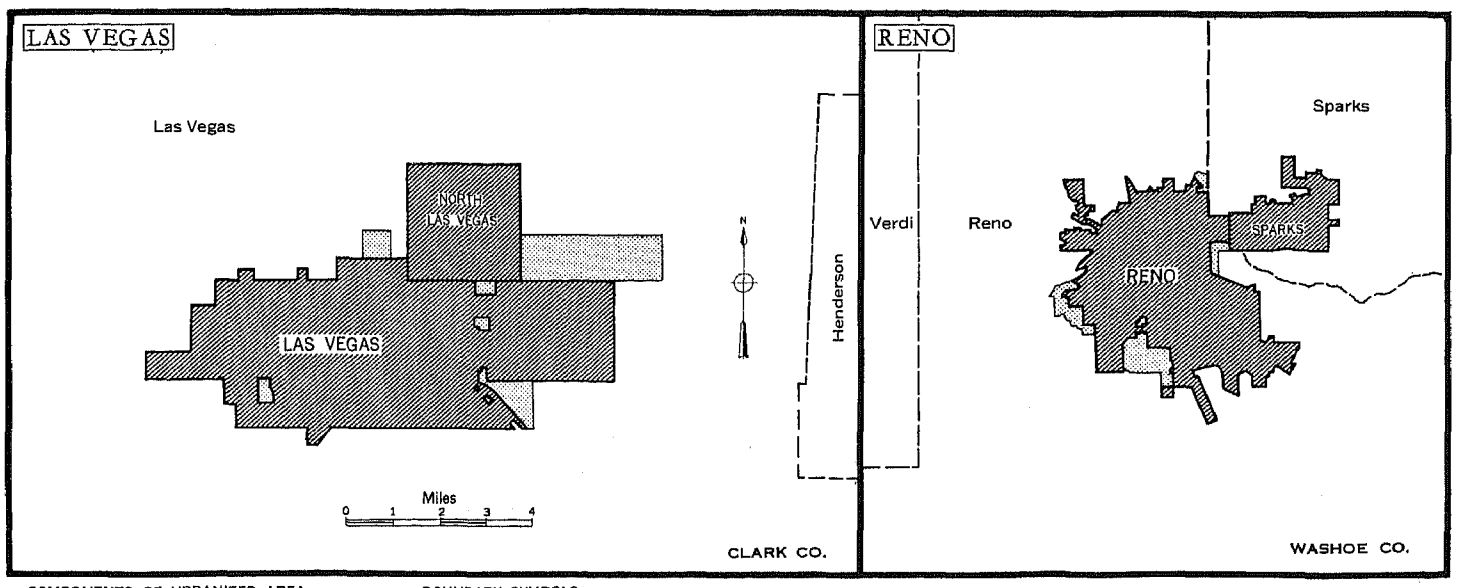

COMPONENTS OF URBANIZED AREA
- Incorporated Places
- Unincorporated Area

BOUNDARY SYMBOLS
- State Line
- County Line
- Minor Civil Division Line

Maps showing boundaries in detail are available at cost on request to the Bureau of the Census.

NUMBER OF INHABITANTS

New Hampshire

LIST OF TABLES

[Page numbers listed here omit the State prefix number which appears as part of the page number for each page. The prefix for this State is 31]

Table	Page
1.—Population of the State, urban and rural: 1790 to 1960	5
2.—Population in groups of places according to size: 1960 and 1950	5
3.—Population in groups of places according to size: 1900 to 1960	6
4.—Population in incorporated places, unincorporated places, and urban towns according to size: 1960	7
5.—Population of incorporated places of 10,000 or more from earliest census to 1960	7
6.—Area and population of counties, urban and rural: 1960 and 1950	8
7.—Population of counties, by minor civil divisions: 1940 to 1960	9
8.—Population of all incorporated places and urban towns, and of unincorporated places of 1,000 or more: 1940 to 1960	10
9.—1960 population of areas annexed between 1950 and 1960 by incorporated places having 2,500 inhabitants or more in 1950	-
10.—Population of urbanized areas: 1960 and 1950	10
11.—Population of standard metropolitan statistical areas: 1960 and 1950	11
12.—Population of the State and of standard metropolitan statistical areas, by type of residence: 1960	11

LIST OF MAPS

The State, showing counties, places of 25,000 or more, and standard metropolitan statistical areas	2
The State, showing minor civil divisions	3
Urbanized areas (separate map for each area)	12

NEW HAMPSHIRE—COUNTIES, PLACES OF 25,000 OR MORE, AND STANDARD METROPOLITAN STATISTICAL AREAS

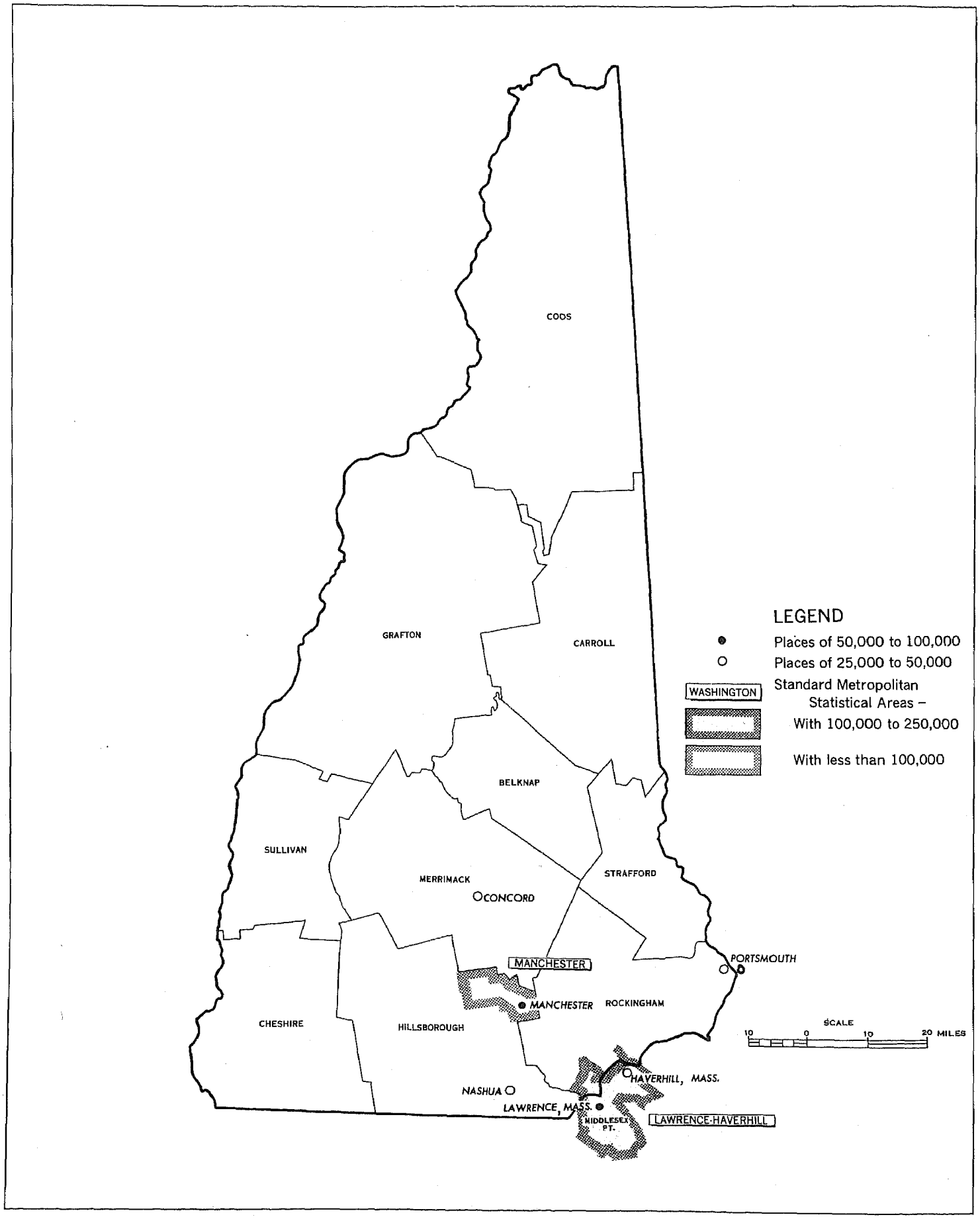

NEW HAMPSHIRE—MINOR CIVIL DIVISIONS-CITIES, TOWNS, ETC.

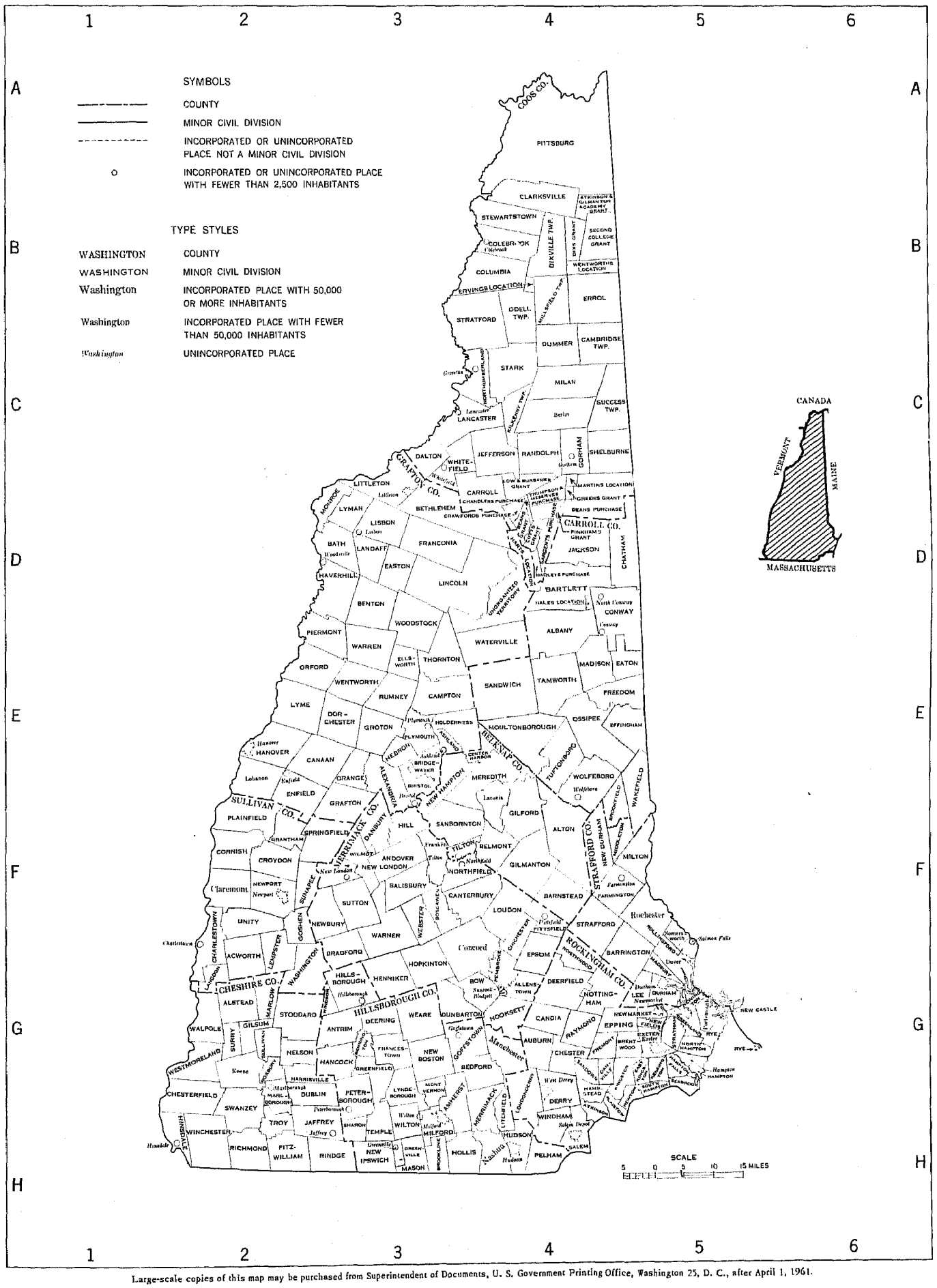

Large-scale copies of this map may be purchased from Superintendent of Documents, U. S. Government Printing Office, Washington 25, D. C., after April 1, 1961.

Table 1.—POPULATION OF THE STATE, URBAN AND RURAL: 1790 TO 1960

[For description of current and previous urban definitions, see text. Minus sign (-) denotes decrease]

Census date	The State			Urban territory				Rural territory			Percent of total	
	Population	Increase over preceding census		Number of urban places	Population	Increase over preceding census		Population	Increase over preceding census		Urban	Rural
		Number	Percent			Number	Percent		Number	Percent		
Current urban definition:												
1960 (Apr. 1)	606,921	73,679	13.8	24	[1]353,766	46,960	15.3	253,155	26,719	11.8	58.3	41.7
1950 (Apr. 1)	533,242	41,718	8.5	21	[2]306,806	...	...	226,436	...	...	57.5	42.5
Previous urban definition:												
1960 (Apr. 1)	606,921	73,679	13.8	23	362,859	50,581	16.2	244,062	23,093	10.5	59.8	40.2
1950 (Apr. 1)	533,242	41,718	8.5	[3]20	[3]312,278	29,053	10.3	[3]220,964	12,665	6.1	58.6	41.4
1940 (Apr. 1)	491,524	26,231	5.6	18	283,225	10,146	3.7	208,299	16,085	8.4	57.6	42.4
1930 (Apr. 1)	465,293	22,210	5.0	18	273,079	22,641	9.0	192,214	-431	-0.2	58.7	41.3
1920 (Jan. 1)	443,083	12,511	2.9	17	250,438	27,286	12.2	192,645	-14,775	-7.1	56.5	43.5
1910 (Apr. 15)	430,572	18,984	4.6	16	223,152	30,912	16.1	207,420	-11,928	-5.4	51.8	48.2
1900 (June 1)	411,588	35,058	9.3	15	192,240	44,327	30.0	219,348	-9,269	-4.1	46.7	53.3
1890 (June 1)	376,530	29,539	8.5	13	147,913	43,808	42.1	228,617	-14,269	-5.9	39.3	60.7
1880 (June 1)	346,991	28,691	9.0	9	104,105	20,649	24.7	242,886	8,042	3.4	30.0	70.0
1870 (June 1)	318,300	-7,773	-2.4	9	83,456	11,418	15.8	234,844	-19,191	-7.6	26.2	73.8
1860 (June 1)	326,073	8,097	2.5	8	72,038	17,711	32.6	254,035	-9,614	-3.6	22.1	77.9
1850 (June 1)	317,976	33,402	11.7	7	54,327	25,796	90.4	263,649	7,606	3.0	17.1	82.9
1840 (June 1)	284,574	15,246	5.7	5	28,531	15,056	111.7	256,043	190	0.1	10.0	90.0
1830 (June 1)	269,328	25,167	10.3	2	13,475	6,148	83.9	255,853	19,019	8.0	5.0	95.0
1820 (Aug. 7)	244,161	29,701	13.8	1	7,327	393	5.7	236,834	29,308	14.1	3.0	97.0
1810 (Aug. 6)	214,460	30,602	16.6	1	6,934	1,595	29.9	207,526	29,007	16.2	3.2	96.8
1800 (Aug. 4)	183,858	41,973	29.6	1	5,339	619	13.1	178,519	41,354	30.1	2.9	97.1
1790 (Aug. 2)	141,885	...	...	1	4,720	...	...	137,165	...	...	3.3	96.7

[1] Includes 4,308 persons in urban territory outside urban places.
[2] Includes 2,186 persons in urban territory outside urban places.
[3] Figures revised since publication of 1950 report.

Table 2.—POPULATION IN GROUPS OF PLACES ACCORDING TO SIZE: 1960 AND 1950

[Percent not shown where less than 0.1]

Type of area and size of place	1960				1950			
	Number of places	Population	Percent of total population	Percent of total	Number of places	Population	Percent of total population	Percent of total
The State	...	606,921	100.0	...	...	533,242	100.0	...
URBAN								
Total	([1])	353,766	58.3	100.0	([2])	306,806	57.5	100.0
Within urbanized areas	...	92,590	15.3	26.2	...	84,918	15.9	27.7
Central cities, total	1	88,282	14.5	25.0	1	82,732	15.5	27.0
Cities of 1,000,000 or more	...	...	...	...	...	...	...	...
Cities of 500,000 to 1,000,000	...	...	...	...	...	...	...	...
Cities of 250,000 to 500,000	...	...	...	...	...	...	...	...
Cities of 100,000 to 250,000	...	...	...	...	...	...	...	...
Cities of 50,000 to 100,000	1	88,282	14.5	25.0	1	82,732	15.5	27.0
Cities under 50,000	...	...	...	...	...	...	...	...
Urban fringes, total	...	4,308	0.7	1.2	...	2,186	0.4	0.7
Places of 2,500 or more	...	...	...	...	...	...	...	...
Places of 100,000 or more	...	...	...	...	...	...	...	...
Places of 50,000 to 100,000	...	...	...	...	...	...	...	...
Places of 25,000 to 50,000	...	...	...	...	...	...	...	...
Places of 10,000 to 25,000	...	...	...	...	...	...	...	...
Places of 5,000 to 10,000	...	...	...	...	...	...	...	...
Places of 2,500 to 5,000	...	...	...	...	...	...	...	...
Places under 2,500	...	...	...	...	...	...	...	...
Places of 2,000 to 2,500	...	...	...	...	...	...	...	...
Places of 1,500 to 2,000	...	...	...	...	...	...	...	...
Places of 1,000 to 1,500	...	...	...	...	...	...	...	...
Places under 1,000	...	...	...	...	...	...	...	...
Other urban territory	...	4,308	0.7	1.2	...	2,186	0.4	0.7
Outside urbanized areas	23	261,176	43.0	73.8	20	221,888	41.6	72.3
Places of 25,000 or more	3	93,920	15.5	26.5	2	62,657	11.8	20.4
Places of 10,000 to 25,000	6	99,292	16.4	28.1	7	108,289	20.3	35.3
Places of 5,000 to 10,000	5	36,115	6.0	10.2	2	13,479	2.5	4.4
Places of 2,500 to 5,000	9	31,849	5.2	9.0	9	37,463	7.0	12.2
RURAL								
Total	...	253,155	41.7	100.0	...	226,436	42.5	100.0
Places of 1,000 to 2,500	31	45,912	7.6	18.1	36	53,377	10.0	23.6
Places of 2,000 to 2,500	5	11,199	1.8	4.4	5	11,242	2.1	5.0
Places of 1,500 to 2,000	7	11,872	2.0	4.7	10	16,844	3.2	7.4
Places of 1,000 to 1,500	19	22,841	3.8	9.0	21	25,291	4.7	11.2
Other rural territory	...	207,243	34.1	81.9	...	173,059	32.5	76.4
URBANIZED AREAS								
Total	2	92,590	15.3	100.0	1	84,918	15.9	100.0
Areas of 1,000,000 or more	...	...	...	...	...	...	...	...
Areas of 500,000 to 1,000,000	...	...	...	...	...	...	...	...
Areas of 250,000 to 500,000	...	...	...	...	...	...	...	...
Areas of 100,000 to 250,000	1	892	0.1	1.0	...	...	...	...
Areas under 100,000	1	91,698	15.1	99.0	1	84,918	15.9	100.0

[1] There were 24 places of 2,500 or more.
[2] There were 21 places of 2,500 or more.

Table 3.—POPULATION IN GROUPS OF PLACES ACCORDING TO SIZE: 1900 TO 1960

Subject and size of place	1960		1950		1940	1930	1920	1910	1900
	Current urban definition	Previous urban definition	Current urban definition	Previous urban definition[1]					
NUMBER OF PLACES									
Urban territory	24	23	21	20	18	18	17	16	15
Places of 2,500 or more	24	23	21	20	18	18	17	16	15
Places of 1,000,000 or more	...	...	...	...	...	...	...	...	...
Places of 500,000 to 1,000,000	...	...	...	...	...	...	...	...	...
Places of 250,000 to 500,000	...	...	...	...	...	...	...	...	...
Places of 100,000 to 250,000	...	...	...	...	...	...	...	...	...
Places of 50,000 to 100,000	1	1	1	1	1	1	1	1	1
Places of 25,000 to 50,000	3	3	2	2	2	2	1	1	...
Places of 10,000 to 25,000	6	6	7	7	7	7	6	6	4
Places of 5,000 to 10,000	5	11	2	7	6	4	6	6	7
Places of 2,500 to 5,000	9	2	9	3	2	4	3	2	3
Places under 2,500	...	...	...	...	...	...	...	...	...
Rural territory	31	...	36	...	...	...	...	...	...
Places of 1,000 to 2,500	31	...	36	...	...	...	...	...	...
Places under 1,000	...	...	...	...	...	...	...	...	...
Cumulative summary:									
Places of 1,000,000 or more	...	...	...	...	...	...	...	...	...
Places of 500,000 or more	...	...	...	...	...	...	...	...	...
Places of 250,000 or more	...	...	...	...	...	...	...	...	...
Places of 100,000 or more	...	...	...	...	...	...	...	...	...
Places of 50,000 or more	1	1	1	1	1	1	1	1	1
Places of 25,000 or more	4	4	3	3	3	3	2	2	1
Places of 10,000 or more	10	10	10	10	10	10	8	8	5
Places of 5,000 or more	15	19	12	17	16	14	14	14	12
Places of 2,500 or more	24	23	21	20	18	18	17	16	15
POPULATION									
Urban territory	353,766	362,859	306,806	312,278	283,225	273,079	250,438	223,152	192,240
Places of 2,500 or more	349,458	362,859	304,620	312,278	283,225	273,079	250,438	223,152	192,240
Places of 1,000,000 or more	...	...	...	...	...	...	...	...	...
Places of 500,000 to 1,000,000	...	...	...	...	...	...	...	...	...
Places of 250,000 to 500,000	...	...	...	...	...	...	...	...	...
Places of 100,000 to 250,000	...	...	...	...	...	...	...	...	...
Places of 50,000 to 100,000	88,282	88,282	82,732	82,732	77,685	76,834	78,384	70,063	56,987
Places of 25,000 to 50,000	93,920	93,920	62,657	62,657	60,098	56,691	28,379	26,005	...
Places of 10,000 to 25,000	99,292	99,292	108,289	108,289	100,367	96,937	86,976	78,044	67,374
Places of 5,000 to 10,000	36,115	73,349	13,479	44,854	36,577	24,460	43,747	40,074	53,926
Places of 2,500 to 5,000	31,849	8,016	37,463	13,746	8,498	18,157	12,952	8,966	13,953
Places under 2,500	...	...	...	...	...	...	...	...	...
Other urban territory	4,308	...	2,186	...	...	...	...	...	...
Rural territory	253,155	244,062	226,436	220,964	208,299	192,214	192,645	207,420	219,348
Places of 1,000 to 2,500	45,912	...	53,377	...	...	...	...	...	...
Places under 1,000	...	...	...	...	...	...	...	...	...
Other rural territory	207,243	244,062	173,059	220,964	208,299	192,214	192,645	207,420	219,348
Cumulative summary:									
Places of 1,000,000 or more	...	...	...	...	...	...	...	...	...
Places of 500,000 or more	...	...	...	...	...	...	...	...	...
Places of 250,000 or more	...	...	...	...	...	...	...	...	...
Places of 100,000 or more	...	...	...	...	...	...	...	...	...
Places of 50,000 or more	88,282	88,282	82,732	82,732	77,685	76,834	78,384	70,063	56,987
Places of 25,000 or more	182,202	182,202	145,389	145,389	137,783	133,525	106,763	96,068	56,987
Places of 10,000 or more	281,494	281,494	253,678	253,678	238,150	230,462	193,739	174,112	124,361
Places of 5,000 or more	317,609	354,843	267,157	298,532	274,727	254,922	237,486	214,186	178,287
Places of 2,500 or more	349,458	362,859	304,620	312,278	283,225	273,079	250,438	223,152	192,240
PERCENT OF TOTAL POPULATION									
Urban territory	58.3	59.8	57.5	58.6	57.6	58.7	56.5	51.8	46.7
Places of 2,500 or more	57.6	59.8	57.1	58.6	57.6	58.7	56.5	51.8	46.7
Places of 1,000,000 or more	...	...	...	...	...	...	...	...	...
Places of 500,000 to 1,000,000	...	...	...	...	...	...	...	...	...
Places of 250,000 to 500,000	...	...	...	...	...	...	...	...	...
Places of 100,000 to 250,000	...	...	...	...	...	...	...	...	...
Places of 50,000 to 100,000	14.5	14.5	15.5	15.5	15.8	16.5	17.7	16.3	13.8
Places of 25,000 to 50,000	15.5	15.5	11.8	11.8	12.2	12.2	6.4	6.0	...
Places of 10,000 to 25,000	16.4	16.4	20.3	20.3	20.4	20.8	19.6	18.1	16.4
Places of 5,000 to 10,000	6.0	12.1	2.5	8.4	7.4	5.3	9.9	9.3	13.1
Places of 2,500 to 5,000	5.2	1.3	7.0	2.6	1.7	3.9	2.9	2.1	3.4
Places under 2,500	...	...	...	...	...	...	...	...	...
Other urban territory	0.7	...	0.4	...	...	...	...	...	...
Rural territory	41.7	40.2	42.5	41.4	42.4	41.3	43.5	48.2	53.3
Places of 1,000 to 2,500	7.6	...	10.0	...	...	...	...	...	...
Places under 1,000	...	...	...	...	...	...	...	...	...
Other rural territory	34.1	40.2	32.5	41.4	42.4	41.3	43.5	48.2	53.3
Cumulative summary:									
Places of 1,000,000 or more	...	...	...	...	...	...	...	...	...
Places of 500,000 or more	...	...	...	...	...	...	...	...	...
Places of 250,000 or more	...	...	...	...	...	...	...	...	...
Places of 100,000 or more	...	...	...	...	...	...	...	...	...
Places of 50,000 or more	14.5	14.5	15.5	15.5	15.8	16.5	17.7	16.3	13.8
Places of 25,000 or more	30.0	30.0	27.3	27.3	28.0	28.7	24.1	22.3	13.8
Places of 10,000 or more	46.4	46.4	47.6	47.6	48.4	49.5	43.7	40.4	30.2
Places of 5,000 or more	52.3	58.5	50.1	56.0	55.9	54.8	53.6	49.7	43.3
Places of 2,500 or more	57.6	59.8	57.1	58.6	57.6	58.7	56.5	51.8	46.7

[1] Revised since publication of 1950 report.

Table 4.—POPULATION IN INCORPORATED PLACES, UNINCORPORATED PLACES, AND URBAN TOWNS, ACCORDING TO SIZE: 1960

Size of place and urban-rural classification	All places		Incorporated places		Unincorporated places		Urban towns	
	Number	Population	Number	Population	Number	Population	Number	Population
Total	55	395,370	13	306,064	42	89,306	...	...
500,000 or more	...	...	...	...	...	...	...	...
250,000 to 500,000	...	...	...	...	...	...	...	...
100,000 to 250,000	...	...	...	...	...	...	...	...
50,000 to 100,000	1	88,282	1	88,282	...	...	...	...
25,000 to 50,000	3	93,920	3	93,920	...	...	...	...
20,000 to 25,000	...	...	...	...	...	...	...	...
10,000 to 20,000	6	99,292	6	99,292	...	...	...	...
5,000 to 10,000	5	36,115	3	24,570	2	11,545	...	...
2,500 to 5,000	9	31,849	...	...	9	31,849	...	...
2,000 to 2,500	5	11,199	...	...	5	11,199	...	...
1,500 to 2,000	7	11,872	...	...	7	11,872	...	...
1,000 to 1,500	19	22,841	...	...	19	22,841	...	...
500 to 1,000	...	...	...	...	...	...	...	...
200 to 500	...	...	...	...	...	...	...	...
Under 200	...	...	...	...	...	...	...	...
In urbanized areas	1	88,282	1	88,282	...	...	...	...
500,000 or more	...	...	...	...	...	...	...	...
250,000 to 500,000	...	...	...	...	...	...	...	...
100,000 to 250,000	...	...	...	...	...	...	...	...
50,000 to 100,000	1	88,282	1	88,282	...	...	...	...
25,000 to 50,000	...	...	...	...	...	...	...	...
20,000 to 25,000	...	...	...	...	...	...	...	...
10,000 to 20,000	...	...	...	...	...	...	...	...
5,000 to 10,000	...	...	...	...	...	...	...	...
2,500 to 5,000	...	...	...	...	...	...	...	...
2,000 to 2,500	...	...	...	...	...	...	...	...
1,500 to 2,000	...	...	...	...	...	...	...	...
1,000 to 1,500	...	...	...	...	...	...	...	...
500 to 1,000	...	...	...	...	...	...	...	...
200 to 500	...	...	...	...	...	...	...	...
Under 200	...	...	...	...	...	...	...	...
Other urban territory	23	261,176	12	217,782	11	43,394	...	...
25,000 to 50,000	3	93,920	3	93,920	...	...	...	...
20,000 to 25,000	...	...	...	...	...	...	...	...
10,000 to 20,000	6	99,292	6	99,292	...	...	...	...
5,000 to 10,000	5	36,115	3	24,570	2	11,545	...	...
2,500 to 5,000	9	31,849	...	...	9	31,849	...	...
Rural territory	31	45,912	...	...	31	45,912	...	...
2,000 to 2,500	5	11,199	...	...	5	11,199	...	...
1,500 to 2,000	7	11,872	...	...	7	11,872	...	...
1,000 to 1,500	19	22,841	...	...	19	22,841	...	...
500 to 1,000	...	...	...	...	...	...	...	...
200 to 500	...	...	...	...	...	...	...	...
Under 200	...	...	...	...	...	...	...	...

Table 5.—POPULATION OF INCORPORATED PLACES OF 10,000 OR MORE FROM EARLIEST CENSUS TO 1960

[Minus sign (-) denotes decrease]

Incorporated place and census year	Population	Increase over preceding census	
		Number	Percent
BERLIN:			
1960	17,821	1,206	7.3
1950	16,615	-2,469	-12.9
1940	19,084	-934	-4.7
1930	20,018	3,914	24.3
1920	16,104	4,324	36.7
1910	11,780	2,894	32.6
1900	8,886	5,157	138.3
1890	3,729	2,585	226.0
1880	1,144	615	116.3
1870	529	96	22.2
1860	433	260	150.3
1850	173	57	49.1
1840	116	43	58.9
1830	73	...	...
CLAREMONT:			
1960	13,563	752	5.9
1950	12,811	667	5.5
1940	12,144	-233	-1.9
1930	12,377	2,853	30.0
1920	9,524	1,995	26.3
1910	7,529	1,031	15.9
1900	6,498	933	16.8
1890	5,565	861	18.3
1880	4,704	651	16.1
1870	4,053	27	0.7
1860	4,026	420	11.6
1850	3,606	389	12.1
1840	3,217	691	27.4
1830	2,526	824	48.4
1820	1,702	-392	-18.7
1810	2,094	205	10.9
1800	1,889	454	31.6
1790	1,435	...	...

Incorporated place and census year	Population	Increase over preceding census	
		Number	Percent
CONCORD:			
1960	28,991	1,003	3.6
1950	27,988	817	3.0
1940	27,171	1,943	7.7
1930	25,228	3,061	13.8
1920	22,167	670	3.1
1910	21,497	1,865	9.5
1900	19,632	2,628	15.5
1890	17,004	3,161	22.8
1880	13,843	1,602	13.1
1870	12,241	1,345	12.3
1860	10,896	2,320	27.1
1850	8,576	3,679	75.1
1840	4,897	1,177	31.6
1830	3,720	882	31.1
1820	2,838	445	18.6
1810	2,393	341	16.6
1800	2,052	305	17.5
1790	1,747	...	...
DOVER:			
1960	19,131	3,257	20.5
1950	15,874	884	5.9
1940	14,990	1,417	10.4
1930	13,573	544	4.2
1920	13,029	-218	-1.6
1910	13,247	40	0.3
1900	13,207	417	3.3
1890	12,790	1,103	9.4
1880	11,687	2,393	25.7
1870	9,294	792	9.3
1860	8,502	306	3.7
1850	8,196	1,738	26.9
1840	6,458	1,009	18.5
1830	5,449	2,578	89.8
1820	2,871	643	28.9

Incorporated place and census year	Population	Increase over preceding census	
		Number	Percent
DOVER--Con.			
1810	2,228	166	8.1
1800	2,062	64	3.2
1790	1,998	...	...
KEENE:			
1960	17,562	1,924	12.3
1950	15,638	1,806	13.1
1940	13,832	38	0.3
1930	13,794	2,584	23.1
1920	11,210	1,142	11.3
1910	10,068	903	9.9
1900	9,165	1,719	23.1
1890	7,446	662	9.8
1880	6,784	813	13.6
1870	5,971	1,651	38.2
1860	4,320	928	27.4
1850	3,392	782	30.0
1840	2,610	236	9.9
1830	2,374	479	25.3
1820	1,895	249	15.1
1810	1,646	1	0.1
1800	1,645	331	25.2
1790	1,314	...	...
LACONIA:			
1960	15,288	543	3.7
1950	14,745	1,261	9.4
1940	13,484	1,013	8.1
1930	12,471	1,574	14.4
1920	10,897	714	7.0
1910	10,183	2,141	26.6
1900	8,042	1,899	30.9
1890	6,143	2,353	62.1
1880	3,790	1,481	64.1
1870	2,309	503	27.9
1860	1,806	...	...

Table 5.—POPULATION OF INCORPORATED PLACES OF 10,000 OR MORE FROM EARLIEST CENSUS TO 1960—Con.

[Minus sign (-) denotes decrease]

Incorporated place and census year	Population	Increase over preceding census	
		Number	Percent
MANCHESTER:			
1960	88,282	5,550	6.7
1950	82,732	5,047	6.5
1940	77,685	851	1.1
1930	76,834	-1,550	-2.0
1920	78,384	8,321	11.9
1910	70,063	13,076	22.9
1900	56,987	12,861	29.1
1890	44,126	11,496	35.2
1880	32,630	9,094	38.6
1870	23,536	3,429	17.1
1860	20,107	6,175	44.3
1850	13,932	10,697	330.7
1840	3,235	2,358	268.9
1830	877	116	15.2
1820	761	146	23.7
1810	615	58	10.4
1800	557	195	53.9
1790	362	...	...
NASHUA:			
1960	39,096	4,427	12.8
1950	34,669	1,742	5.3
1940	32,927	1,464	4.7
1930	31,463	3,084	10.9
1920	28,379	2,374	9.1
1910	26,005	2,107	8.8
NASHUA--Con.			
1900	23,898	4,587	23.8
1890	19,311	5,914	44.1
1880	13,397	2,854	27.1
1870	10,543	478	4.7
1860	10,065	4,245	72.9
1850	5,820	-234	-3.9
1840	6,054	3,640	150.8
1830	2,414	1,272	111.4
1820	1,142	93	8.9
1810	1,049	187	21.7
1800	862	230	36.4
1790	632	...	...
PORTSMOUTH:			
1960	25,833	7,003	37.2
1950	18,830	4,009	27.0
1940	14,821	326	2.2
1930	14,495	926	6.8
1920	13,569	2,300	20.4
1910	11,269	632	5.9
1900	10,637	810	8.2
1890	9,827	137	1.4
1880	9,690	479	5.2
1870	9,211	-124	-1.3
1860	9,335	-403	-4.1
1850	9,738	1,851	23.5
PORTSMOUTH--Con.			
1840	7,887	-139	-1.7
1830	8,026	699	9.5
1820	7,327	393	5.7
1810	6,934	1,595	29.9
1800	5,339	619	13.1
1790	4,720	...	...
ROCHESTER:			
1960	15,927	2,151	15.6
1950	13,776	1,764	14.7
1940	12,012	1,803	17.7
1930	10,209	536	5.5
1920	9,673	805	9.1
1910	8,868	402	4.7
1900	8,466	1,070	14.5
1890	7,396	1,612	27.9
1880	5,784	1,681	41.0
1870	4,103	719	21.2
1860	3,384	378	12.6
1850	3,006	575	23.7
1840	2,431	276	12.8
1830	2,155	-316	-12.8
1820	2,471	353	16.7
1810	2,118	-528	-20.0
1800	2,646	-211	-7.4
1790	2,857	...	...

Table 6.—AREA AND POPULATION OF COUNTIES, URBAN AND RURAL: 1960 AND 1950

[Minus sign (-) denotes decrease. Percent not shown where less than 0.1]

County	Map reference	Land area in square miles, 1960	1960 population									1950 population			Percent increase, 1950 to 1960		
			Total		Urban				Rural								
			Number	Per square mile	Total	Percent of total population	Urbanized areas	Other urban territory	Total	Places of 1,000 to 2,500	Other rural territory	Total	Urban	Rural	Total	Urban	Rural
The State	...	9,014	606,921	67.3	353,766	58.3	92,590	261,176	253,155	45,912	207,243	533,242	306,806	226,436	13.8	15.3	11.8
Belknap	E-4	400	28,912	72.3	15,288	52.9	...	15,288	13,624	1,129	12,495	26,632	14,745	11,887	8.6	3.7	14.6
Carroll	D-4	938	15,829	16.9	...	...	...	...	15,829	3,804	12,025	15,868	...	15,868	-0.3	...	-0.3
Cheshire	G-2	717	43,342	60.4	17,562	40.5	...	17,562	25,780	3,980	21,800	38,811	15,638	23,173	11.7	12.3	11.3
Coös	A-4	1,821	37,140	20.4	17,821	48.0	...	17,821	19,319	9,135	10,184	35,932	16,615	19,317	3.4	7.3	...
Grafton	C-3	1,714	48,857	28.5	18,303	37.5	...	18,303	30,554	8,472	22,082	47,923	13,432	34,491	1.9	36.3	-11.4
Hillsborough	G-3	890	178,161	200.2	137,539	77.2	90,876	46,663	40,622	7,304	33,318	156,987	122,249	34,738	13.5	12.5	16.9
Merrimack	F-3	929	67,785	73.0	36,327	53.6	594	35,733	31,458	7,464	23,994	63,022	38,504	24,518	7.6	-5.7	28.3
Rockingham	G-4	691	99,029	143.3	45,866	46.3	1,120	44,746	53,163	...	53,163	70,059	29,001	41,058	41.4	58.2	29.5
Strafford	F-4	377	59,799	158.6	48,275	80.7	...	48,275	11,524	3,451	8,073	51,567	40,749	10,818	16.0	18.5	6.5
Sullivan	F-2	537	28,067	52.3	16,785	59.8	...	16,785	11,282	1,173	10,109	26,441	15,873	10,568	6.1	5.7	6.8

Table 7.—POPULATION OF COUNTIES, BY MINOR CIVIL DIVISIONS: 1940 TO 1960

["U" denotes an unincorporated place. For changes in boundaries, etc., between 1940 and 1950, see table 6 for this State in *U.S. Census of Population: 1950,* Vol. I or II. Total population of a place located in 2 or more minor civil divisions appears in table 8]

County and minor civil division	1960	1950	1940
BELKNAP COUNTY	28,912	26,632	24,328
Alton town	1,241	1,189	1,209
Barnstead town	850	846	804
Belmont town	1,953	1,611	1,374
Center Harbor town	511	451	355
Gilford town	2,043	1,251	996
Gilmanton town	736	754	708
Laconia city	15,288	14,745	13,484
Meredith town	2,434	2,222	2,192
New Hampton town	862	723	791
Sanbornton town	857	755	677
Tilton town	2,137	2,085	1,738
Tilton (U)	1,129	1,127	...
CARROLL COUNTY	15,829	15,868	15,589
Albany town	146	154	131
Bartlett town	1,013	1,074	1,154
Brookfield town	145	159	142
Chatham town	150	177	184
Conway town	4,298	4,109	3,651
Conway (U)	1,143	1,238	...
North Conway (U)	1,104	...	...
Eaton town	151	221	196
Effingham town	329	341	377
Freedom town	363	315	352
Hales location	8	...	...
Harts Location town	7	11	17
Jackson town	315	344	409
Madison town	429	486	512
Moultonborough town	840	880	788
Ossipee town	1,409	1,412	1,498
Sandwich town	620	615	742
Tamworth town	1,016	1,025	1,056
Tuftonboro town	678	697	586
Wakefield town	1,223	1,267	1,158
Wolfeboro town	2,689	2,581	2,636
Wolfeboro (U)	1,557	1,271	...
CHESHIRE COUNTY	43,342	38,811	34,953
Alstead town	843	851	683
Chesterfield town	1,405	970	591
Dublin town	684	675	621
Fitzwilliam town	966	872	824
Gilsum town	528	578	491
Harrisville town	459	519	509
Hinsdale town	2,187	1,950	1,762
Hinsdale (U)	1,235	1,247	...
Jaffrey town	3,154	2,911	2,879
Jaffrey (U)	1,648	...	...
Keene city	17,562	15,638	13,832
Marlborough town	1,612	1,561	1,431
Marlborough (U)	1,097	1,116	...
Marlow town	350	330	288
Nelson town	222	231	282
Richmond town	295	259	296
Rindge town	941	707	629
Roxbury town	137	117	113
Stoddard town	146	200	218
Sullivan town	261	272	255
Surry town	362	291	236
Swanzey town	3,626	2,806	2,262
Troy town	1,445	1,360	1,321
Walpole town	2,825	2,536	2,400
Westmoreland town	921	789	755
Winchester town	2,411	2,388	2,275
COÖS COUNTY	37,140	35,932	39,274
Beans grant	...	...	...
Beans purchase	...	...	...
Berlin city	17,821	16,615	19,084
Cambridge twp	...	8	...
Carroll town	295	359	496
Chandlers purchase	...	...	...
Clarksville town	179	171	225
Colebrook town	2,389	2,116	2,096
Colebrook (U)	1,550	1,265	...
Columbia town	457	495	483
Crawfords purchase	...	...	...
Cutts grant	...	...	...
Dalton town	567	557	642
Dixs grant	...	...	...
Dixville twp	18	13	13
Dummer town	202	229	274
Errol town	220	224	235
Ervings location	...	...	...
Gorham town	3,039	2,639	2,597
Gorham (U)	1,945	1,739	...
Greens grant	2	...	3
Hadleys purchase	...	...	...
Jefferson town	600	728	763
Kilkenny twp	...	...	...
Lancaster town	3,138	3,113	3,095
Lancaster (U)	2,392	2,296	...
Low and Burbanks grant	...	...	...
Martins location	2	...	...
Milan town	661	743	782
Millsfield twp	7	16	34
COÖS COUNTY--Con.			
Northumberland town	2,586	2,779	2,740
Groveton (U)	2,004	1,918	...
Odell twp	...	12	82
Pinkhams grant	15	17	10
Pittsburg town	639	697	820
Randolph town	140	158	114
Sargents purchase	17	16	...
Second College grant	6	...	...
Shelburne town	226	184	190
Stark town	327	373	352
Stewartstown town	918	970	1,203
Stratford town	1,029	973	1,049
Success twp	...	...	1
Thompson and Meserves purchase	1	2	...
Wentworths Location town	58	48	57
Whitefield town	1,581	1,677	1,834
Whitefield (U)	1,244	1,329	...
GRAFTON COUNTY[1]	48,857	47,923	44,645
Alexandria town	370	402	396
Ashland town	1,473	1,599	1,460
Ashland (U)	1,237	1,215	...
Bath town	604	706	686
Benton town	172	247	262
Bethlehem town	898	882	935
Bridgewater town	293	222	226
Bristol town	1,470	1,586	1,632
Bristol (U)	1,054	1,262	...
Campton town	1,058	1,149	1,130
Canaan town	1,507	1,465	1,377
Dorchester town	91	133	144
Easton town	74	94	156
Ellsworth town	3	24	26
Enfield town	1,867	1,612	1,693
Enfield (U)	1,121	1,111	...
Franconia town	491	549	568
Grafton town	348	442	552
Groton town	99	105	182
Hanover town	7,329	6,259	3,425
Hanover (U)	5,649	4,999	...
Haverhill town	3,127	3,357	3,487
Woodsville (U)	1,596	1,542	...
Hebron town	153	130	151
Holderness town	749	731	735
Landaff town	289	342	389
Lebanon city[1]	9,299	8,495	7,590
Lincoln town	1,228	1,415	1,560
Lisbon town	1,788	2,009	2,103
Lisbon (U)	1,220	1,372	...
Littleton town	5,003	4,817	4,571
Littleton (U)	3,355	3,819	...
Lyman town	201	241	363
Lyme town	1,026	924	965
Monroe town	421	410	430
Orange town	83	82	109
Orford town	667	726	701
Piermont town	477	511	535
Plymouth town	3,210	3,039	2,533
Plymouth (U)	2,244	2,107	...
Rumney town	820	859	861
Thornton town	480	460	501
Warren town	548	581	709
Waterville town	14	11	26
Wentworth town	300	413	491
Woodstock town	827	894	981
Unorganized territory	...	...	4
HILLSBOROUGH COUNTY	178,161	156,987	144,888
Amherst town	2,051	1,461	1,174
Antrim town	1,121	1,030	1,127
Bedford town	3,636	2,176	1,561
Bennington town	591	593	655
Brookline town	795	671	561
Deering town	345	392	367
Francestown town	495	405	342
Goffstown town	7,230	5,638	4,247
Goffstown (U)	1,052	1,336	...
Greenfield town	538	430	407
Greenville town	1,385	1,280	1,236
Greenville (U)	1,251	1,179	...
Hancock town	722	612	631
Hillsborough town	2,310	2,179	2,269
Hillsborough (U)	1,645	1,670	...
Hollis town	1,720	1,196	996
Hudson town	5,876	4,183	3,409
Hudson (U)	3,651	2,382	...
Litchfield town	721	427	341
Lyndeborough town	594	552	452
Manchester city	88,282	82,732	77,685
Mason town	349	288	249
Merrimack town	2,989	1,908	1,253
Milford town	4,863	4,159	3,927
Milford (U)	3,916	3,269	...
Wilton (U) (pt.)	187	151	...
Mont Vernon town	585	405	340
Nashua city	39,096	34,669	32,927
HILLSBOROUGH COUNTY--Con.			
New Boston town	925	865	773
New Ipswich town	1,455	1,147	940
Pelham town	2,605	1,317	979
Peterborough town	2,963	2,556	2,470
Peterborough (U)	1,931	1,506	...
Sharon town	78	62	61
Temple town	361	330	258
Weare town	1,420	1,345	1,367
Wilton town	2,025	1,952	1,855
Wilton (U) (pt.)	1,238	1,464	...
Windsor town	35	27	29
MERRIMACK COUNTY	67,785	63,022	60,710
Allenstown town	1,789	1,540	1,673
Blodgett (U)	1,489	...	...
Andover town	955	1,057	1,108
Boscawen town	2,181	1,857	1,663
Bow town	1,340	1,062	942
Bradford town	508	606	661
Canterbury town	674	627	659
Chichester town	821	735	587
Concord city	28,991	27,988	27,171
Danbury town	435	496	578
Dunbarton town	632	533	495
Epsom town	1,002	756	797
Franklin city	6,742	6,552	6,749
Henniker town	1,636	1,675	1,336
Hill town	396	310	498
Hooksett town	3,713	2,792	2,273
Hopkinton town	2,225	1,831	1,587
Loudon town	1,194	1,012	920
Newbury town	342	320	506
New London town	1,738	1,484	1,039
New London (U)	1,007	1,002	...
Northfield town	1,784	1,561	1,543
Northfield (U)	1,243	1,065	...
Pembroke town	3,514	3,094	2,769
Suncook (U)	2,318	...	...
Pittsfield town	2,419	2,321	2,183
Pittsfield (U)	1,407	1,342	...
Salisbury town	415	423	368
Sutton town	487	554	675
Warner town	1,004	1,080	1,113
Webster town	457	386	351
Wilmot town	391	370	466
ROCKINGHAM COUNTY	99,029	70,059	58,142
Atkinson town	1,017	492	434
Auburn town	1,292	1,158	807
Brentwood town	1,072	819	720
Candia town	1,490	1,243	965
Chester town	1,053	807	702
Danville town	605	508	457
Deerfield town	714	706	749
Derry town	6,987	5,826	5,400
West Derry (U)	4,468	...	...
East Kingston town	574	449	424
Epping town	2,006	1,796	1,618
Exeter town	7,243	5,664	5,398
Exeter (U)	5,896	4,977	...
Fremont town	783	698	634
Greenland town	1,196	719	696
Hampstead town	1,261	902	823
Hampton town	5,379	2,847	2,137
Hampton (U)	3,281	1,614	...
Hampton Falls town	885	629	493
Kensington town	708	542	458
Kingston town	1,672	1,283	1,002
Londonderry town	2,457	1,640	1,429
New Castle town	823	583	542
Newfields town	737	469	417
Newington town	2,499	494	418
Newmarket town	3,153	2,709	2,640
Newmarket (U)	2,745	2,172	...
Newton town	1,419	1,173	900
North Hampton town	1,910	1,104	818
Northwood town	1,034	966	873
Nottingham town	623	566	468
Plaistow town	2,915	2,082	1,414
Portsmouth city	25,833	18,830	14,821
Raymond town	1,867	1,428	1,340
Rye town	3,244	1,982	1,246
Salem town	9,210	4,805	3,267
Salem Depot (U)	2,523	1,637	...
Sandown town	366	315	292
Seabrook town	2,209	1,788	1,782
South Hampton town	443	314	294
Stratham town	1,033	759	634
Windham town	1,317	964	630
STRAFFORD COUNTY	59,799	51,567	43,553
Barrington town	1,036	1,052	780
Dover city	19,131	15,874	14,990
Durham town	5,504	4,770	1,533
Durham (U)	4,688	4,172	...
Farmington town	3,287	3,454	3,095
Farmington (U)	2,241	2,285	...

[1] GRAFTON.--Livermore town disorganized; shown as "unorganized territory." Lebanon town incorporated as Lebanon city.

Table 7.—POPULATION OF COUNTIES, BY MINOR CIVIL DIVISIONS: 1940 TO 1960—Con.

["U" denotes an unincorporated place. For changes in boundaries, etc., between 1940 and 1950, see table 6 for this State in *U.S. Census of Population: 1950*, Vol. I or II. Total population of a place located in 2 or more minor civil divisions appears in table 8]

County and minor civil division	1960	1950	1940
STRAFFORD COUNTY--Con.			
Lee town	931	575	481
Madbury town	556	489	401
Middleton town	349	255	236
Milton town	1,418	1,510	1,279
New Durham town	474	463	433
Rochester city	15,927	13,776	12,012
Rollinsford	1,935	1,652	1,463
Salmon Falls (U)	1,210	1,290	...
Somersworth city	8,529	6,927	6,136
Strafford town	722	770	714
SULLIVAN COUNTY	28,067	26,441	25,442
Acworth town	371	418	477
Charlestown town	2,576	2,077	1,756
Charlestown (U)	1,173	1,176	...
Claremont city	13,563	12,811	12,144
Cornish town	1,106	989	790
Croydon town	312	349	312
Goshen town	351	356	352
Grantham town	332	359	367
Langdon town	338	378	276
SULLIVAN COUNTY--Con.			
Lempster town	272	309	312
Newport town	5,458	5,131	5,304
Newport (U)	3,222	3,062	...
Plainfield town	1,071	1,011	970
Springfield town	283	324	364
Sunapee town	1,164	1,108	1,071
Unity town	708	653	669
Washington town	162	168	278

Table 8.—POPULATION OF ALL INCORPORATED PLACES AND OF UNINCORPORATED PLACES OF 1,000 OR MORE: 1940 TO 1960

["U" denotes an unincorporated place. Asterisk (*) denotes an incorporated place under 2,500 located in an urbanized area]

Place	County	1960	1950	1940
Ashland (U)	Grafton	1,237	1,215	...
Berlin	Coös	17,821	16,615	19,084
Blodgett (U)	Merrimack	1,489	...	...
Bristol (U)	Grafton	1,054	1,262	...
Charlestown (U)	Sullivan	1,173	1,176	...
Claremont	Sullivan	13,563	12,811	12,144
Colebrook (U)	Coös	1,550	1,265	...
Concord	Merrimack	28,991	27,988	27,171
Conway (U)	Carroll	1,143	1,238	...
Dover	Strafford	19,131	15,874	14,990
Durham (U)	Strafford	4,688	4,172	...
Enfield (U)	Grafton	1,121	1,111	...
Exeter (U)	Rockingham	5,896	4,977	...
Farmington (U)	Strafford	2,241	2,285	...
Franklin	Merrimack	6,742	6,552	6,749
Goffstown (U)	Hillsborough	1,052	1,336	...
Gorham (U)	Coös	1,945	1,739	...
Greenville (U)	Hillsborough	1,251	1,179	...
Groveton (U)	Coös	2,004	1,918	...
Hampton (U)	Rockingham	3,281	1,614	...
Hanover (U)	Grafton	5,649	4,999	...
Hillsborough (U)	Hillsborough	1,645	1,670	...
Hinsdale (U)	Cheshire	1,235	1,247	...
Hudson (U)	Hillsborough	3,651	2,382	...
Jaffrey (U)	Cheshire	1,648	...	...
Keene	Cheshire	17,562	15,638	13,832
Laconia	Belknap	15,288	14,745	13,484
Lancaster (U)	Coös	2,392	2,296	...
Lebanon	Grafton	9,299	...	...
Lisbon (U)	Grafton	1,220	1,372	...
Littleton (U)	Grafton	3,355	3,819	...
Manchester	Hillsborough	88,282	82,732	77,685
Marlborough (U)	Cheshire	1,097	1,116	...
Milford (U)	Hillsborough	3,916	3,269	...
Nashua	Hillsborough	39,096	34,669	32,927
New London (U)	Merrimack	1,007	1,002	...
Newmarket (U)	Rockingham	2,745	2,172	...
Newport (U)	Sullivan	3,222	3,062	...
North Conway (U)	Carroll	1,104	...	...
Northfield (U)	Merrimack	1,243	1,065	...
Peterborough (U)	Hillsborough	1,931	1,506	...
Pittsfield (U)	Merrimack	1,407	1,342	...
Plymouth (U)	Grafton	2,244	2,107	...
Portsmouth	Rockingham	25,833	18,830	14,821
Rochester	Strafford	15,927	13,776	12,012
Salem Depot (U)	Rockingham	2,523	1,637	...
Salmon Falls (U)	Strafford	1,210	1,290	...
Somersworth	Strafford	8,529	6,927	6,136
Suncook (U)	Merrimack	2,318	...	...
Tilton (U)	Belknap	1,129	1,127	...
West Derry (U)	Rockingham	4,468	...	...
Whitefield (U)	Coös	1,244	1,329	...
Wilton (U)	Hillsborough	1,425	1,615	...
Wolfeboro (U)	Carroll	1,557	1,271	...
Woodsville (U)	Grafton	1,596	1,542	...

[Table 9 of the standard series is omitted as there were no annexations between 1950 and 1960]

Table 10.—POPULATION OF URBANIZED AREAS: 1960 AND 1950

Area	1960	1950
LAWRENCE-HAVERHILL (MASS.-N.H.) URBANIZED AREA		
That part of the area in New Hampshire[1]	892	(2)
The part of the area in New Hampshire includes the following part of a minor civil division:		
Rockingham County (part)	892	...
Plaistow town (part)	892	...
MANCHESTER (N.H.) URBANIZED AREA		
The area	91,698	84,918
Manchester city	88,282	82,732
Outside central city	3,416	2,186
The area includes the following minor civil divisions and parts of minor civil divisions:		
Hillsborough County (part)	90,876	84,311
Goffstown town (part)	2,594	1,579
Manchester city	88,282	82,732
Merrimack County (part)	594	382
Hooksett town (part)	594	382
Rockingham County (part)	228	225
Auburn town (part)	209	174
Londonderry town (part)	19	51

[1] For the map and population of the entire Lawrence-Haverhill, Mass.-N.H., Urbanized Area, see the corresponding report for Massachusetts.
[2] There was no urbanized area delineated for Lawrence-Haverhill for the 1950 Census.

Table 11.—POPULATION OF STANDARD METROPOLITAN STATISTICAL AREAS: 1960 AND 1950

[Data relate to areas as defined for 1960. Minus sign (-) denotes decrease]

Standard metropolitan statistical area, central city, and other component areas	1960	1950	Increase	
			Number	Percent
LAWRENCE-HAVERHILL, MASS.-N.H.				
That part of the area in New Hampshire	12,125	6,887	5,238	76.1
Rockingham County (pt.)	12,125	6,887	5,238	76.1
Plaistow town	2,915	2,082	833	40.0
Salem town	9,210	4,805	4,405	91.7

Standard metropolitan statistical area, central city, and other component areas	1960	1950	Increase	
			Number	Percent
MANCHESTER, N.H.				
Total	95,512	88,370	7,142	8.1
Manchester city	88,282	82,732	5,550	6.7
Outside central city	7,230	5,638	1,592	28.2
Hillsborough County (pt.)	95,512	88,370	7,142	8.1
Manchester city	88,282	82,732	5,550	6.7
Goffstown town	7,230	5,638	1,592	28.2

Table 12.—POPULATION OF THE STATE AND OF STANDARD METROPOLITAN STATISTICAL AREAS, BY TYPE OF RESIDENCE: 1960

Metropolitan-nonmetropolitan residence	Total	Urban			Rural		
		Total	Central city or cities	Other urban territory	Total	Places of 1,000 to 2,500	Other rural territory
The State	606,921	353,766	88,282	265,484	253,155	45,912	207,243
In standard metropolitan statistical areas	107,637	94,291	88,282	6,009	13,346	1,052	12,294
Lawrence-Haverhill, Mass.-N.H.	[1]12,125	3,415	...	3,415	8,710	...	8,710
Manchester, N.H.	95,512	90,876	88,282	2,594	4,636	1,052	3,584
Not in standard metropolitan statistical areas	499,284	259,475	...	259,475	239,809	44,860	194,949

[1] Part in State only; for entire area see corresponding report for Massachusetts or table 31 of the U.S. Summary.

MANCHESTER URBANIZED AREA

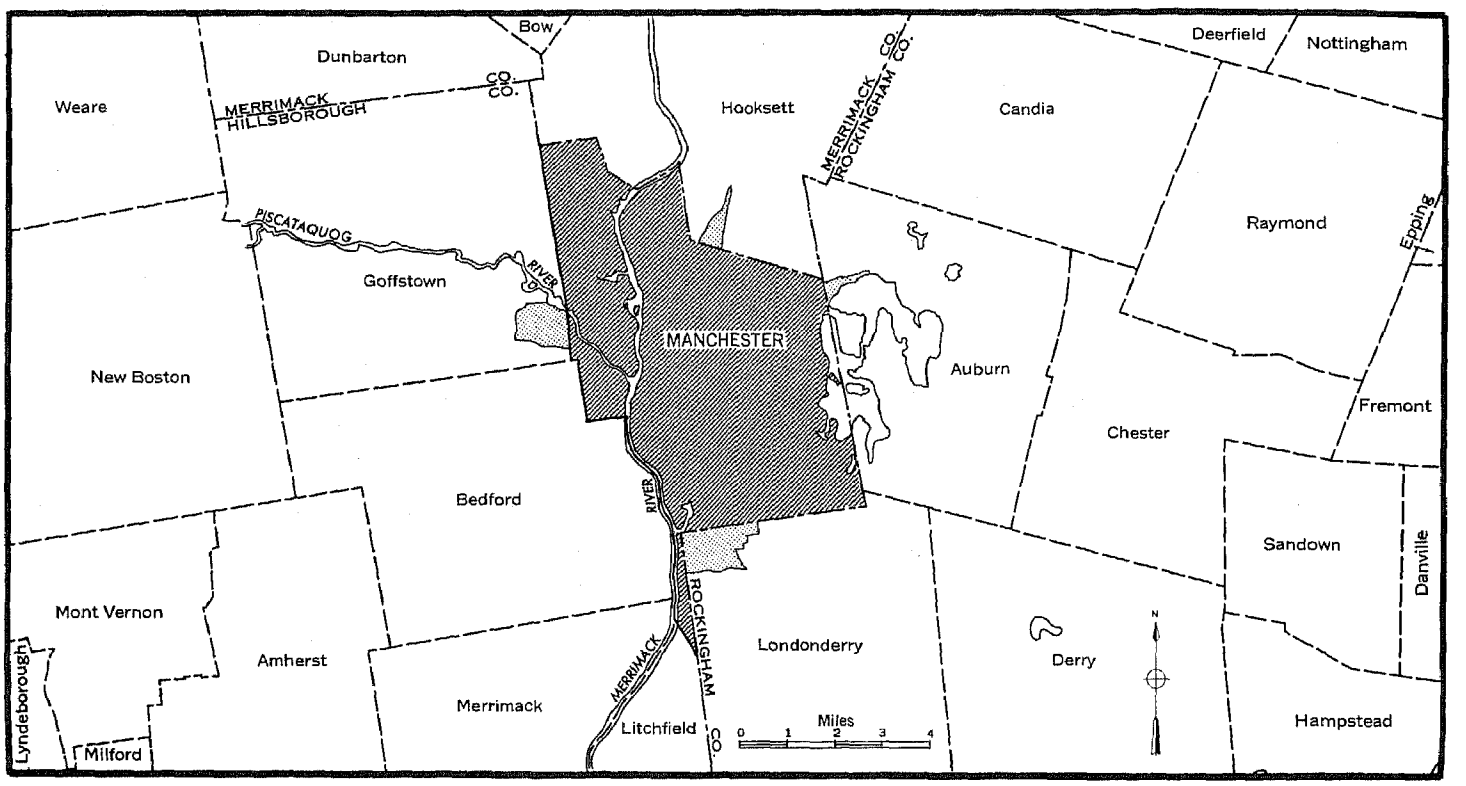

COMPONENTS OF URBANIZED AREA

- Incorporated Places
- Unincorporated Area

BOUNDARY SYMBOLS

- State Line
- County Line
- Minor Civil Division Line

Maps showing boundaries in detail are available at cost on request to the Bureau of the Census.

☆U.S. GOVERNMENT PRINTING OFFICE: 1960—565786/18

NUMBER OF INHABITANTS

New Jersey

LIST OF TABLES

[Page numbers listed here omit the State prefix number which appears as part of the page number for each page. The prefix for this State is 32]

Table	Page
1.—Population of the State, urban and rural: 1790 to 1960	7
2.—Population in groups of places according to size: 1960 and 1950	7
3.—Population in groups of places according to size: 1900 to 1960	8
4.—Population in incorporated places, unincorporated places, and urban townships according to size: 1960	9
5.—Population of incorporated places of 10,000 or more from earliest census to 1960	9
6.—Area and population of counties, urban and rural: 1960 and 1950	13
7.—Population of counties, by minor civil divisions: 1940 to 1960	13
8.—Population of all incorporated places and urban townships, and of unincorporated places of 1,000 or more: 1940 to 1960	16
9.—1960 population of areas annexed between 1950 and 1960 by incorporated places having 2,500 inhabitants or more in 1950	18
10.—Population of urbanized areas: 1960 and 1950	19
11.—Population of standard metropolitan statistical areas: 1960 and 1950	22
11a.—Population of the New York–Northeastern New Jersey Standard Consolidated Area: 1960 and 1950	22
12.—Population of the State and of standard metropolitan statistical areas, by type of residence: 1960	22

LIST OF MAPS

The State, showing counties, places of 25,000 or more, and standard metropolitan statistical areas	2
The State, showing minor civil divisions	3
Urbanized areas (separate map for each area)	23

NEW JERSEY—COUNTIES, PLACES OF 25,000 OR MORE, AND STANDARD METROPOLITAN STATISTICAL AREAS

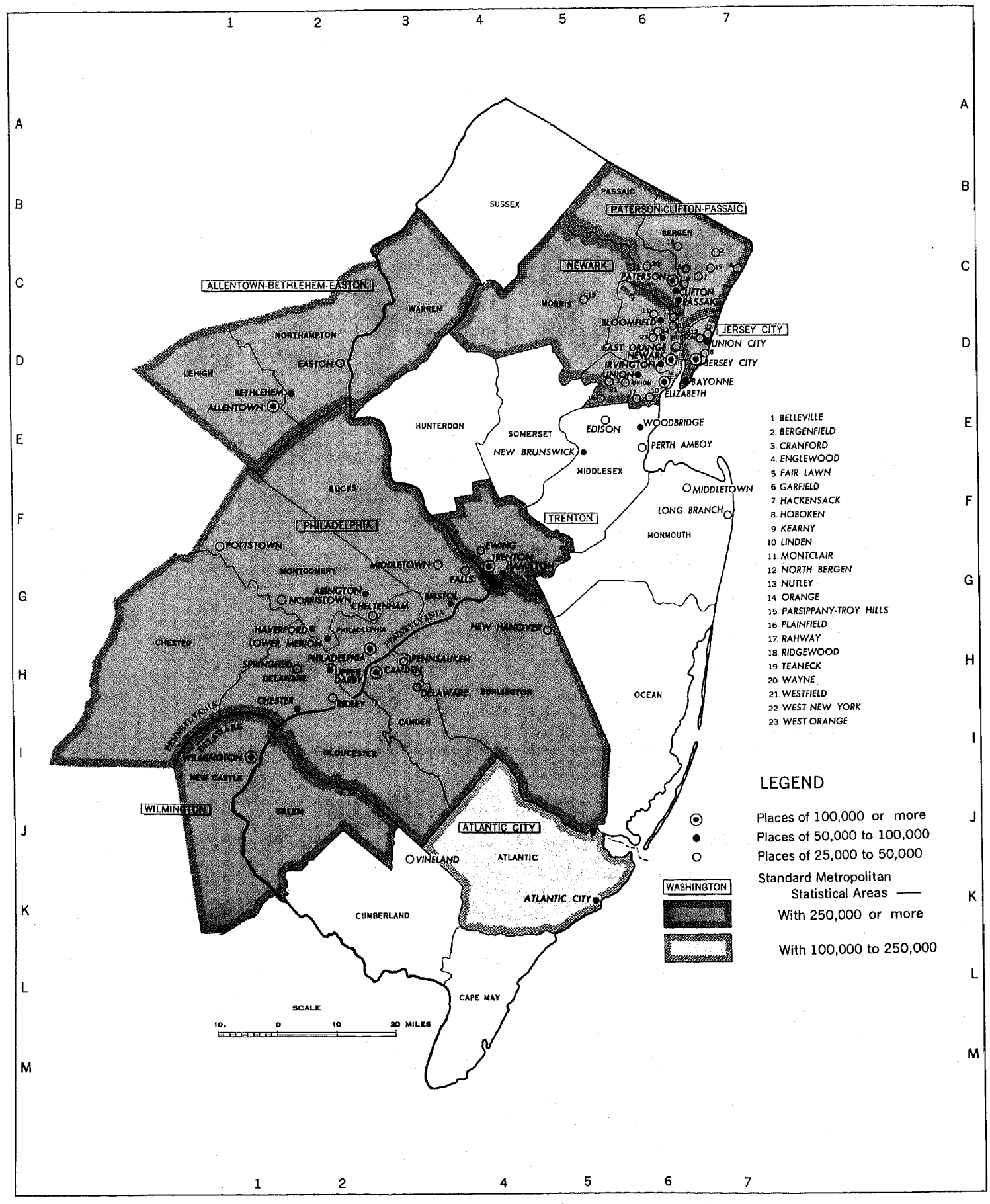

NEW JERSEY—SECTION 1

MINOR CIVIL DIVISIONS—TOWNSHIPS, CITIES, ETC.

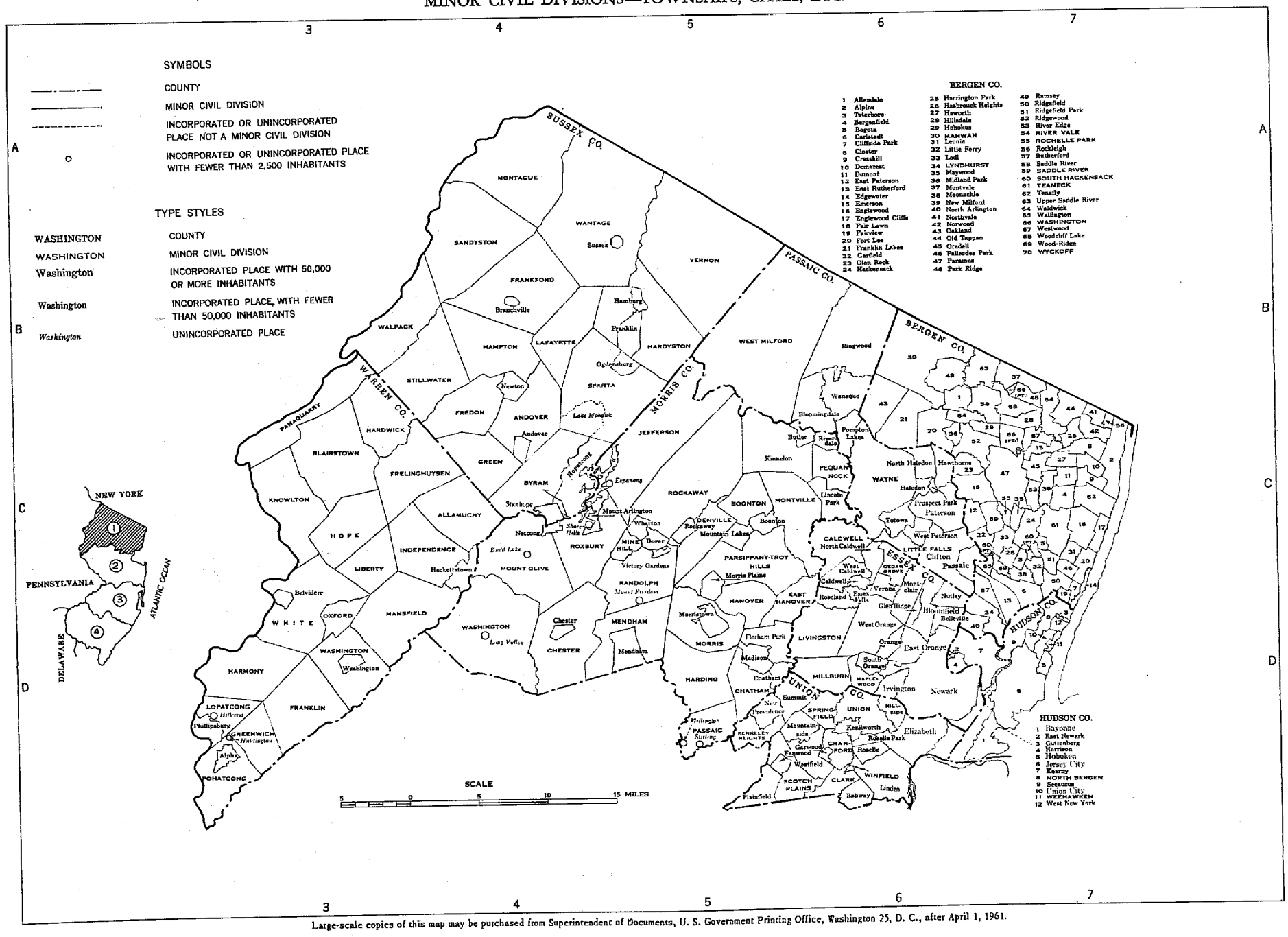

BERGEN CO.

1 Allendale
2 Alpine
3 Teterboro
4 Bergenfield
5 Bogota
6 Carlstadt
7 Cliffside Park
8 Closter
9 Cresskill
10 Demarest
11 Dumont
12 East Paterson
13 East Rutherford
14 Edgewater
15 Emerson
16 Englewood
17 Englewood Cliffs
18 Fair Lawn
19 Fairview
20 Fort Lee
21 Franklin Lakes
22 Garfield
23 Glen Rock
24 Hackensack
25 Harrington Park
26 Hasbrouck Heights
27 Haworth
28 Hillsdale
29 Hohokus
30 MAHWAH
31 Leonia
32 Little Ferry
33 Lodi
34 LYNDHURST
35 Maywood
36 Midland Park
37 Montvale
38 Moonachie
39 New Milford
40 North Arlington
41 Northvale
42 Norwood
43 Oakland
44 Old Tappan
45 Oradell
46 Palisades Park
47 Paramus
48 Park Ridge
49 Ramsey
50 Ridgefield
51 Ridgefield Park
52 Ridgewood
53 River Edge
54 RIVER VALE
55 ROCHELLE PARK
56 Rockleigh
57 Rutherford
58 Saddle River
59 SADDLE RIVER
60 SOUTH HACKENSACK
61 TEANECK
62 Tenafly
63 Upper Saddle River
64 Waldwick
65 Wallington
66 WASHINGTON
67 Westwood
68 Woodcliff Lake
69 Wood-Ridge
70 WYCKOFF

Large-scale copies of this map may be purchased from Superintendent of Documents, U. S. Government Printing Office, Washington 25, D. C., after April 1, 1961.

NEW JERSEY—SECTIONS 2 AND 3

MINOR CIVIL DIVISIONS—TOWNSHIPS, CITIES, ETC.

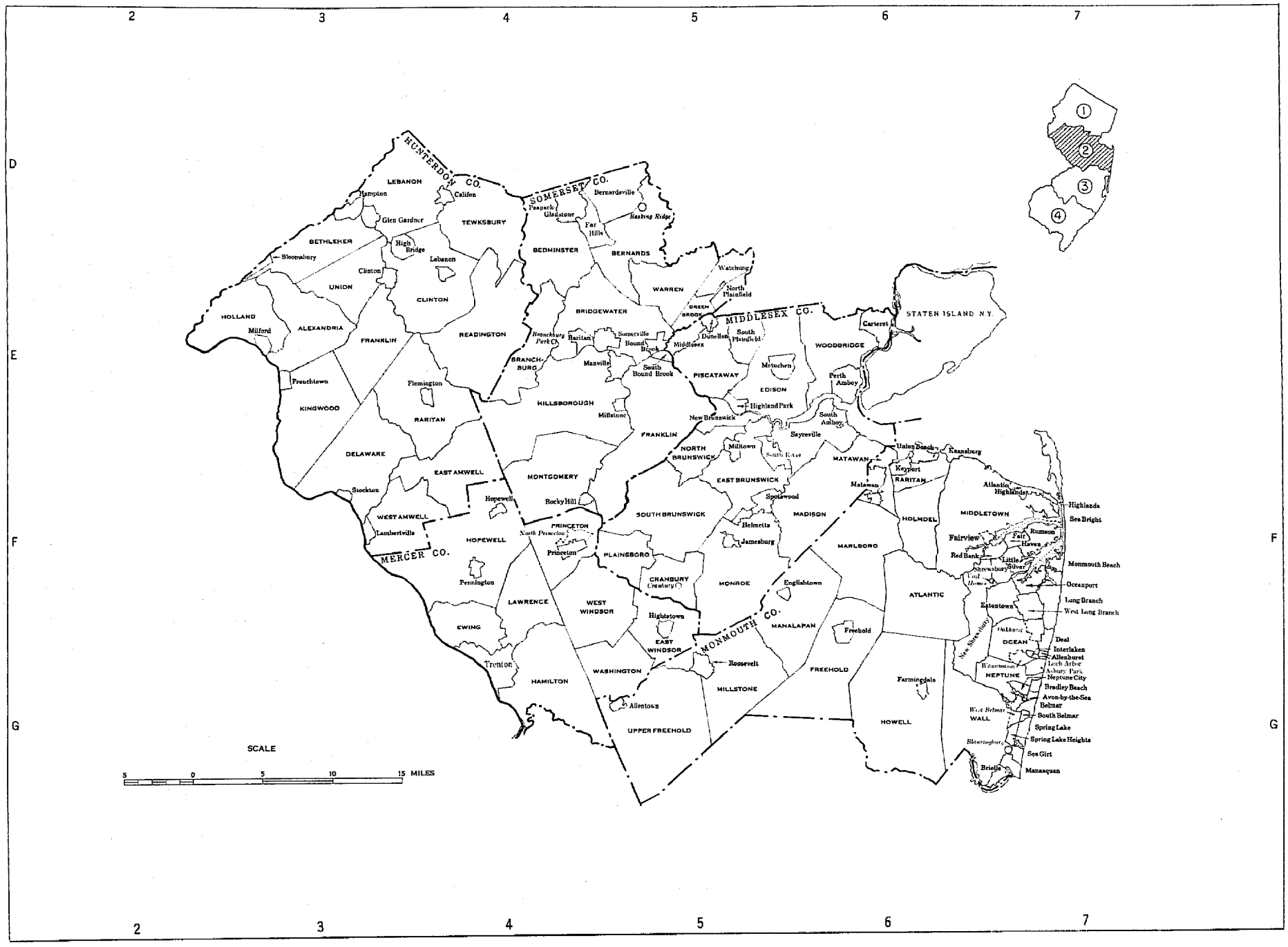

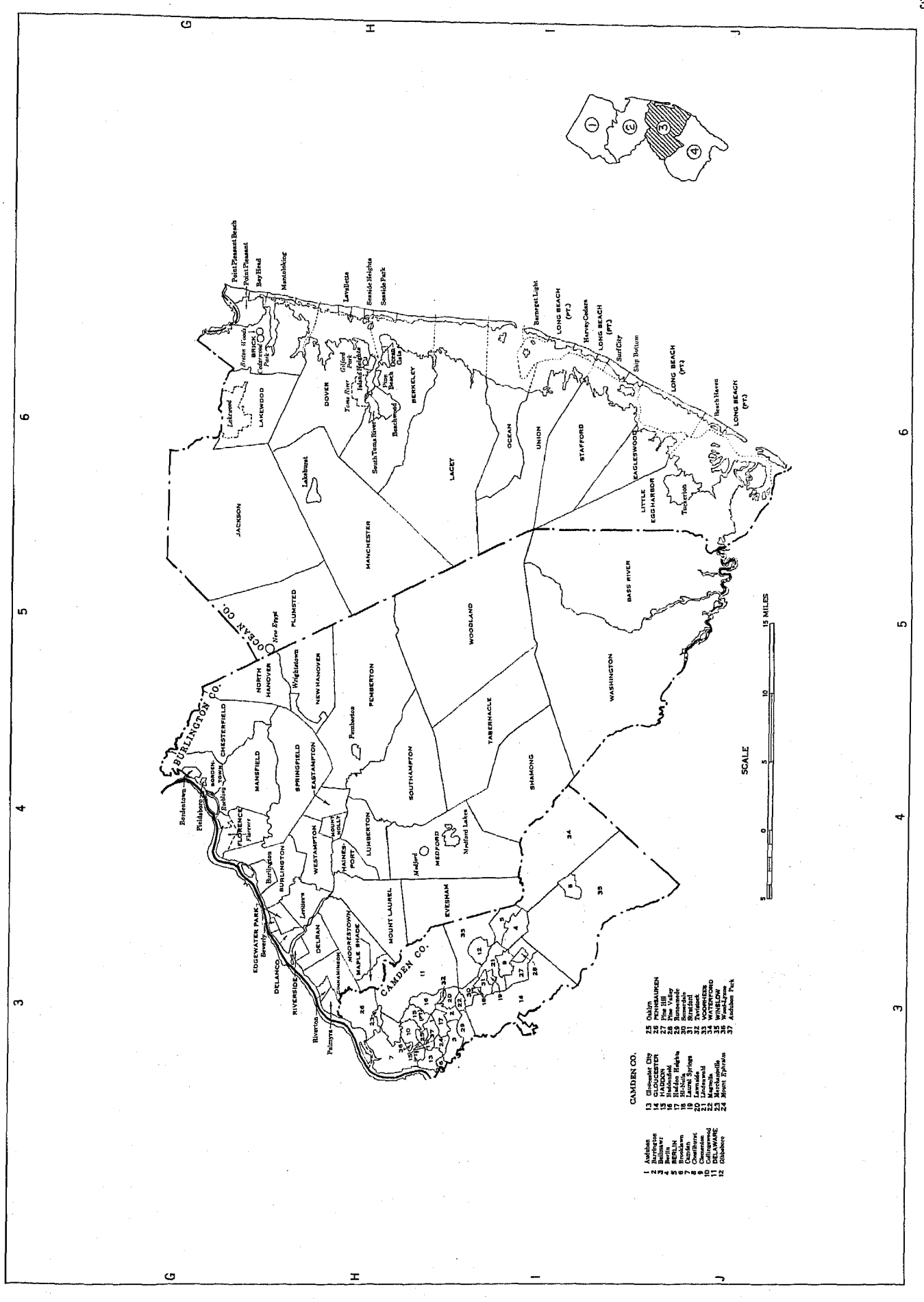
BURLINGTON CO.
OCEAN CO.
CAMDEN CO.
SCALE
15 MILES
CAMDEN CO.
1 Audubon
2 Barrington
3 Bellmawr
4 Berlin
5 BERLIN
6 Brooklawn
7 Camden
8 Chesilhurst
9 Clementon
10 Collingswood
11 DELAWARE
12 Gibbsboro
13 Gloucester City
14 GLOUCESTER
15 HADDON
16 Haddonfield
17 Haddon Heights
18 Hi-Nella
19 Laurel Springs
20 Lawnside
21 Lindenwald
22 Merchantville
23 Mount Ephraim
24 Mount Ephraim
25 Oaklyn
26 PENNSAUKEN
27 Pine Hill
28 Pine Valley
29 Runnemede
30 Somerdale
31 Stratford
32 Tavistock
33 VOORHEES
34 WATERFORD
35 WINSLOW
36 Wood-Lynne
37 Audubon Park

NEW JERSEY—SECTION 4

MINOR CIVIL DIVISIONS—TOWNSHIPS, CITIES, ETC.

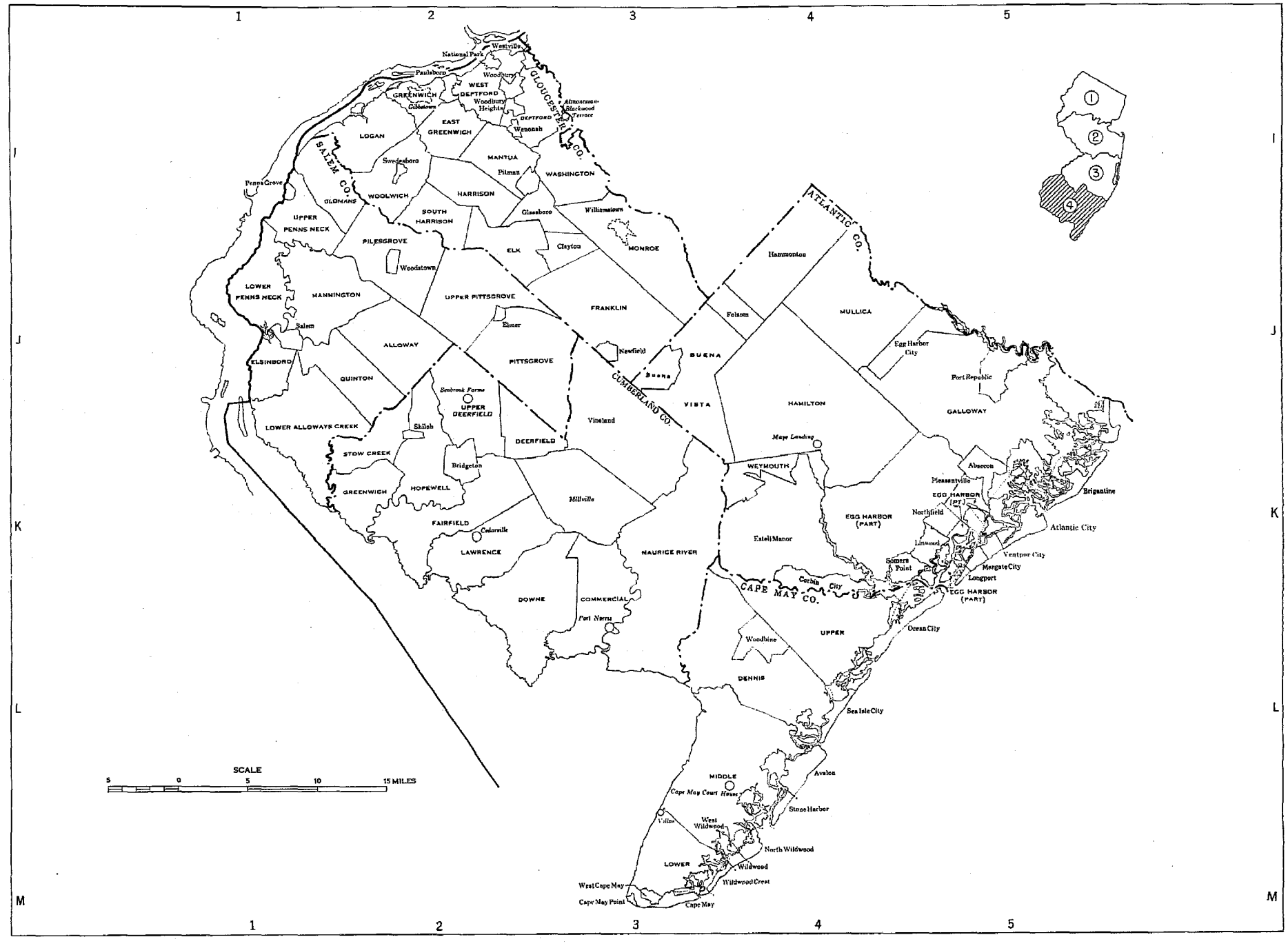

Table 1.—POPULATION OF THE STATE, URBAN AND RURAL: 1790 TO 1960

[For description of current and previous urban definitions, see text. Minus sign (-) denotes decrease]

Census date	The State			Urban territory				Rural territory			Percent of total	
	Population	Increase over preceding census		Number of urban places	Population	Increase over preceding census		Population	Increase over preceding census		Urban	Rural
		Number	Percent			Number	Percent		Number	Percent		
Current urban definition:												
1960 (Apr. 1)	6,066,782	1,231,453	25.5	290	[1]5,374,369	1,188,162	28.4	692,413	43,291	6.7	88.6	11.4
1950 (Apr. 1)	4,835,329	675,164	16.2	209	[2]4,186,207	...	...	649,122	...	...	86.6	13.4
Previous urban definition:												
1960 (Apr. 1)	6,066,782	1,231,453	25.5	278	5,013,472	1,095,326	28.0	1,053,310	136,127	14.8	82.6	17.4
1950 (Apr. 1)	4,835,329	675,164	16.2	[3]209	3,918,146	523,373	15.4	917,183	151,791	19.8	81.0	19.0
1940 (Apr. 1)	4,160,165	118,831	2.9	178	3,394,773	55,529	1.7	765,392	63,302	9.0	81.6	18.4
1930 (Apr. 1)	4,041,334	885,434	28.1	169	3,339,244	816,809	32.4	702,090	68,625	10.8	82.6	17.4
1920 (Jan. 1)	3,155,900	618,733	24.4	125	2,522,435	583,823	30.1	633,465	34,910	5.8	79.9	20.1
1910 (Apr. 15)	2,537,167	653,498	34.7	91	1,938,612	609,450	45.9	598,555	44,048	7.9	76.4	23.6
1900 (June 1)	1,883,669	438,736	30.4	67	1,329,162	424,619	46.9	554,507	14,117	2.6	70.6	29.4
1890 (June 1)	1,444,933	313,817	27.7	45	904,543	289,232	47.0	540,390	24,585	4.8	62.6	37.4
1880 (June 1)	1,131,116	225,020	24.8	37	615,311	219,299	55.4	515,805	5,721	1.1	54.4	45.6
1870 (June 1)	906,096	234,061	34.8	23	396,012	176,214	80.2	510,084	57,847	12.8	43.7	56.3
1860 (June 1)	672,035	182,480	37.3	14	219,798	133,603	155.0	452,237	48,877	12.1	32.7	67.3
1850 (June 1)	489,555	116,249	31.1	8	86,195	46,647	118.0	403,360	69,602	20.9	17.6	82.4
1840 (June 1)	373,306	52,483	16.4	6	39,548	21,215	115.7	333,758	31,268	10.3	10.6	89.4
1830 (June 1)	320,823	43,248	15.6	3	18,333	10,876	145.8	302,490	32,372	12.0	5.7	94.3
1820 (Aug. 7)	277,575	32,013	13.0	2	7,457	1,478	24.7	270,118	30,535	12.7	2.7	97.3
1810 (Aug. 6)	245,562	34,413	16.3	2	5,979	5,979	...	239,583	28,434	13.5	2.4	97.6
1800 (Aug. 4)	211,149	27,010	14.7	...	...	...	...	211,149	27,010	14.7	...	100.0
1790 (Aug. 2)	184,139	...	...	...	...	...	...	184,139	...	...	...	100.0

[1] Includes 293,159 persons in urban territory outside urban places.
[2] Includes 563,158 persons in urban territory outside urban places.
[3] Revised since publication of 1950 report.

Table 2.—POPULATION IN GROUPS OF PLACES ACCORDING TO SIZE: 1960 AND 1950

[Percent not shown where less than 0.1]

Type of area and size of place	1960				1950			
	Number of places	Population	Percent of total population	Percent of total	Number of places	Population	Percent of total population	Percent of total
The State	...	6,066,782	100.0	...	...	4,835,329	100.0	...
URBAN								
Total	([1])	5,374,369	88.6	100.0	([2])	4,186,207	86.6	100.0
Within urbanized areas	...	4,769,686	78.6	88.7	...	3,792,887	78.4	90.6
Central cities, total	7	1,134,742	18.7	21.1	4	927,459	19.2	22.2
Cities of 1,000,000 or more	...	...	...	...	...	...	...	...
Cities of 500,000 to 1,000,000	...	...	...	...	...	...	...	...
Cities of 250,000 to 500,000	2	681,321	11.2	12.7	2	737,793	15.3	17.6
Cities of 100,000 to 250,000	2	257,830	4.2	4.8	1	128,009	2.6	3.1
Cities of 50,000 to 100,000	3	195,591	3.2	3.6	1	61,657	1.3	1.5
Cities under 50,000	...	...	...	...	...	...	...	...
Urban fringes, total	...	3,634,944	59.9	67.6	...	2,865,428	59.3	68.4
Places of 2,500 or more	206	3,341,785	55.1	62.2	141	2,302,270	47.6	55.0
Places of 100,000 or more	2	224,857	3.7	4.2	3	376,708	7.8	9.0
Places of 50,000 to 100,000	8	510,280	8.4	9.5	7	444,170	9.2	10.6
Places of 25,000 to 50,000	29	1,004,716	16.6	18.7	14	506,442	10.5	12.1
Places of 10,000 to 25,000	65	1,007,506	16.6	18.7	34	505,473	10.5	12.1
Places of 5,000 to 10,000	59	433,448	7.1	8.1	43	318,239	6.6	7.6
Places of 2,500 to 5,000	43	160,978	2.7	3.0	40	151,238	3.1	3.6
Places under 2,500	20	25,413	0.4	0.5	42	67,300	1.4	1.6
Places of 2,000 to 2,500	6	12,928	0.2	0.2	13	29,773	0.6	0.7
Places of 1,500 to 2,000	4	7,084	0.1	0.1	15	25,918	0.5	0.6
Places of 1,000 to 1,500	2	2,162	...	...	6	8,220	0.2	0.2
Places under 1,000	8	3,239	0.1	0.1	8	3,389	0.1	0.1
Other urban territory	...	267,746	4.4	5.0	...	495,858	10.3	11.8
Outside urbanized areas	77	604,683	10.0	11.3	64	393,320	8.1	9.4
Places of 25,000 or more	4	132,116	2.2	2.5	...	...	...	...
Places of 10,000 to 25,000	13	194,167	3.2	3.6	8	130,546	2.7	3.1
Places of 5,000 to 10,000	20	133,217	2.2	2.5	20	141,285	2.9	3.4
Places of 2,500 to 5,000	40	145,183	2.4	2.7	36	121,489	2.5	2.9
RURAL								
Total	...	692,413	11.4	100.0	...	649,122	13.4	100.0
Places of 1,000 to 2,500	61	91,946	1.5	13.3	74	114,964	2.4	17.7
Places of 2,000 to 2,500	7	15,960	0.3	2.3	13	29,664	0.6	4.6
Places of 1,500 to 2,000	21	35,965	0.6	5.2	22	38,421	0.8	5.9
Places of 1,000 to 1,500	33	40,021	0.7	5.8	39	46,879	1.0	7.2
Other rural territory	...	600,467	9.9	86.7	...	534,158	11.0	82.3
URBANIZED AREAS								
Total	5	4,769,686	78.6	100.0	5	3,792,887	78.4	100.0
Areas of 1,000,000 or more	2	4,400,892	72.5	92.3	2	3,493,503	72.2	92.1
Areas of 500,000 to 1,000,000	...	...	...	...	...	...	...	...
Areas of 250,000 to 500,000	1	17,329	0.3	0.4	...	...	...	...
Areas of 100,000 to 250,000	2	351,465	5.8	7.4	3	299,384	6.2	7.9
Areas under 100,000	...	...	...	...	...	...	...	...

[1] There were 290 places of 2,500 or more.
[2] There were 209 places of 2,500 or more.

Table 3.—POPULATION IN GROUPS OF PLACES ACCORDING TO SIZE: 1900 TO 1960

Subject and size of place	1960		1950		1940	1930	1920	1910	1900
	Current urban definition	Previous urban definition	Current urban definition	Previous urban definition[1]					
NUMBER OF PLACES									
Urban territory	310	278	251	209	178	169	125	91	67
Places of 2,500 or more	290	278	209	209	178	169	125	91	67
Places of 1,000,000 or more	...	...	...	...	...	...	...	...	...
Places of 500,000 to 1,000,000	...	...	...	...	...	...	...	...	...
Places of 250,000 to 500,000	2	2	2	2	2	2	2	2	...
Places of 100,000 to 250,000	4	4	4	4	4	4	3	1	3
Places of 50,000 to 100,000	11	11	8	8	7	7	6	6	4
Places of 25,000 to 50,000	33	32	14	20	16	13	10	5	3
Places of 10,000 to 25,000	78	80	42	51	40	40	20	20	14
Places of 5,000 to 10,000	79	75	63	56	53	50	36	21	16
Places of 2,500 to 5,000	83	74	76	68	56	53	48	36	27
Places under 2,500	20	...	42	...	...	...	...	...	...
Rural territory	95	90	126	138	167	171	154	154	124
Places of 1,000 to 2,500	61	48	74	78	84	85	64	64	44
Places under 1,000	34	42	52	60	83	86	90	90	80
Cumulative summary:									
Places of 1,000,000 or more	...	...	...	...	...	...	...	...	...
Places of 500,000 or more	...	...	...	...	...	...	...	...	...
Places of 250,000 or more	2	2	2	2	2	2	2	2	...
Places of 100,000 or more	6	6	6	6	6	6	5	3	3
Places of 50,000 or more	17	17	14	14	13	13	11	9	7
Places of 25,000 or more	50	49	28	34	29	26	21	14	10
Places of 10,000 or more	128	129	70	85	69	66	41	34	24
Places of 5,000 or more	207	204	133	141	122	116	77	55	40
Places of 2,500 or more	290	278	209	209	178	169	125	91	67
POPULATION									
Urban territory	5,374,369	5,013,472	4,186,207	3,918,146	3,394,773	3,339,244	2,522,435	1,938,612	1,329,162
Places of 2,500 or more	5,081,210	5,013,472	3,623,049	3,918,146	3,394,773	3,339,244	2,522,435	1,938,612	1,329,162
Places of 1,000,000 or more	...	...	...	...	...	...	...	...	...
Places of 500,000 to 1,000,000	...	...	...	...	...	...	...	...	...
Places of 250,000 to 500,000	681,321	681,321	737,793	737,793	730,933	759,052	712,627	615,248	...
Places of 100,000 to 250,000	482,687	482,687	504,717	504,717	491,801	495,158	371,473	125,600	557,674
Places of 50,000 to 100,000	705,871	705,871	505,827	505,827	435,247	460,809	405,961	445,404	260,736
Places of 25,000 to 50,000	1,136,832	1,097,157	506,442	721,893	557,103	475,377	312,938	177,675	88,337
Places of 10,000 to 25,000	1,201,673	1,236,990	636,019	790,597	601,872	609,321	304,959	298,826	218,271
Places of 5,000 to 10,000	566,665	536,280	459,524	407,862	380,281	351,371	249,213	142,066	107,651
Places of 2,500 to 5,000	306,161	273,166	272,727	249,457	197,536	188,156	165,264	133,793	96,493
Places under 2,500	25,413	...	67,300	...	...	...	...	...	...
Other urban territory	267,746	...	495,858	...	...	...	...	...	...
Rural territory	692,413	1,053,310	649,122	917,183	765,392	702,090	633,465	598,555	554,507
Places of 1,000 to 2,500	91,946	76,621	114,964	132,359	143,840	144,318	104,091	104,587	69,078
Places under 1,000	20,718	23,957	29,741	33,130	42,260	43,580	44,828	45,203	37,474
Other rural territory	579,749	952,732	504,417	751,694	579,292	514,192	484,546	448,765	447,955
Cumulative summary:									
Places of 1,000,000 or more	...	...	...	...	...	...	...	...	...
Places of 500,000 or more	...	...	...	...	...	...	...	...	...
Places of 250,000 or more	681,321	681,321	737,793	737,793	730,933	759,052	712,627	615,248	...
Places of 100,000 or more	1,164,008	1,164,008	1,242,510	1,242,510	1,222,734	1,254,210	1,084,100	740,848	557,674
Places of 50,000 or more	1,869,879	1,869,879	1,748,337	1,748,337	1,657,981	1,715,019	1,490,061	1,186,252	818,410
Places of 25,000 or more	3,006,711	2,967,036	2,254,779	2,470,230	2,215,084	2,190,396	1,802,999	1,363,927	906,747
Places of 10,000 or more	4,208,384	4,204,026	2,890,798	3,260,827	2,816,956	2,799,717	2,107,958	1,662,753	1,125,018
Places of 5,000 or more	4,775,049	4,740,306	3,350,322	3,668,689	3,197,237	3,151,088	2,357,171	1,804,819	1,232,669
Places of 2,500 or more	5,081,210	5,013,472	3,623,049	3,918,146	3,394,773	3,339,244	2,522,435	1,938,612	1,329,162
PERCENT OF TOTAL POPULATION									
Urban territory	88.6	82.6	86.6	81.0	81.6	82.6	79.9	76.4	70.6
Places of 2,500 or more	83.8	82.6	74.9	81.0	81.6	82.6	79.9	76.4	70.6
Places of 1,000,000 or more	...	...	...	...	...	...	...	...	...
Places of 500,000 to 1,000,000	...	...	...	...	...	...	...	...	...
Places of 250,000 to 500,000	11.2	11.2	15.3	15.3	17.6	18.8	22.6	24.2	...
Places of 100,000 to 250,000	8.0	8.0	10.4	10.4	11.8	12.3	11.8	5.0	29.6
Places of 50,000 to 100,000	11.6	11.6	10.5	10.5	10.5	11.4	12.9	17.6	13.8
Places of 25,000 to 50,000	18.7	18.1	10.5	14.9	13.4	11.8	9.9	7.0	4.7
Places of 10,000 to 25,000	19.8	20.4	13.2	16.4	14.5	15.1	9.7	11.8	11.6
Places of 5,000 to 10,000	9.3	8.8	9.5	8.4	9.1	8.7	7.9	5.6	5.7
Places of 2,500 to 5,000	5.0	4.5	5.6	5.2	4.7	4.7	5.2	5.3	5.1
Places under 2,500	0.4	...	1.4	...	...	...	...	...	...
Other urban territory	4.4	...	10.3	...	...	...	...	...	...
Rural territory	11.4	17.4	13.4	19.0	18.4	17.4	20.1	23.6	29.4
Places of 1,000 to 2,500	1.5	1.3	2.4	2.7	3.5	3.6	3.3	4.1	3.7
Places under 1,000	0.3	0.4	0.6	0.7	1.0	1.1	1.4	1.8	2.0
Other rural territory	9.6	15.7	10.4	15.5	13.9	12.7	15.4	17.7	23.8
Cumulative summary:									
Places of 1,000,000 or more	...	...	...	...	...	...	...	...	...
Places of 500,000 or more	...	...	...	...	...	...	...	...	...
Places of 250,000 or more	11.2	11.2	15.3	15.3	17.6	18.8	22.6	24.2	...
Places of 100,000 or more	19.2	19.2	25.7	25.7	29.4	31.0	34.4	29.2	29.6
Places of 50,000 or more	30.8	30.8	36.2	36.2	39.9	42.4	47.2	46.8	43.4
Places of 25,000 or more	49.6	48.9	46.6	51.1	53.2	54.2	57.1	53.8	48.1
Places of 10,000 or more	69.4	69.3	59.8	67.4	67.7	69.3	66.8	65.5	59.7
Places of 5,000 or more	78.7	78.1	69.3	75.9	76.9	78.0	74.7	71.1	65.4
Places of 2,500 or more	83.8	82.6	74.9	81.0	81.6	82.6	79.9	76.4	70.6

[1] Revised since publication of 1950 report.

Table 4.—POPULATION IN INCORPORATED PLACES, UNINCORPORATED PLACES, AND URBAN TOWNSHIPS ACCORDING TO SIZE: 1960

Size of place and urban-rural classification	All places		Incorporated places		Unincorporated places		Urban townships	
	Number	Population	Number	Population	Number	Population	Number	Population
Total	405	5,219,287	334	4,238,926	36	89,560	35	890,801
500,000 or more	...	...	...	...	...	...	...	...
250,000 to 500,000	2	681,321	2	681,321	...	...	...	...
100,000 to 250,000	4	482,687	4	482,687	...	...	...	...
50,000 to 100,000	11	705,871	8	510,491	...	...	3	195,380
25,000 to 50,000	33	1,136,832	22	766,103	...	...	11	370,729
20,000 to 25,000	14	310,517	9	197,758	...	...	5	112,759
10,000 to 20,000	64	891,156	50	690,542	1	13,004	13	187,610
5,000 to 10,000	79	566,665	75	536,280	1	6,062	3	24,323
2,500 to 5,000	83	306,161	74	273,166	9	32,995	...	...
2,000 to 2,500	13	28,888	11	24,365	2	4,523	...	...
1,500 to 2,000	25	43,049	16	27,393	9	15,656	...	...
1,000 to 1,500	35	42,183	21	24,863	14	17,320	...	...
500 to 1,000	25	19,192	25	19,192	...	...	...	...
200 to 500	12	4,419	12	4,419	...	...	...	...
Under 200	5	346	5	346	...	...	...	...
In urbanized areas	233	4,501,940	203	3,729,434	...	...	30	772,506
500,000 or more	...	...	...	...	...	...	...	...
250,000 to 500,000	2	681,321	2	681,321	...	...	...	...
100,000 to 250,000	4	482,687	4	482,687	...	...	...	...
50,000 to 100,000	11	705,871	8	510,491	...	...	3	195,380
25,000 to 50,000	29	1,004,716	20	702,190	...	...	9	302,526
20,000 to 25,000	12	268,064	8	176,792	...	...	4	91,272
10,000 to 20,000	53	739,442	42	580,437	...	...	11	159,005
5,000 to 10,000	59	433,448	56	409,125	...	...	3	24,323
2,500 to 5,000	43	160,978	43	160,978	...	...	...	...
2,000 to 2,500	6	12,928	6	12,928	...	...	...	...
1,500 to 2,000	4	7,084	4	7,084	...	...	...	...
1,000 to 1,500	2	2,162	2	2,162	...	...	...	...
500 to 1,000	3	2,283	3	2,283	...	...	...	...
200 to 500	2	904	2	904	...	...	...	...
Under 200	3	52	3	52	...	...	...	...
Other urban territory	77	604,683	61	434,327	11	52,061	5	118,295
25,000 to 50,000	4	132,116	2	63,913	...	...	2	68,203
20,000 to 25,000	2	42,453	1	20,966	...	...	1	21,487
10,000 to 20,000	11	151,714	8	110,105	1	13,004	2	28,605
5,000 to 10,000	20	133,217	19	127,155	1	6,062	...	...
2,500 to 5,000	40	145,183	31	112,188	9	32,995	...	...
Rural territory	95	112,664	70	75,165	25	37,499	...	...
2,000 to 2,500	7	15,960	5	11,437	2	4,523	...	...
1,500 to 2,000	21	35,965	12	20,309	9	15,656	...	...
1,000 to 1,500	33	40,021	19	22,701	14	17,320	...	...
500 to 1,000	22	16,909	22	16,909	...	...	...	...
200 to 500	10	3,515	10	3,515	...	...	...	...
Under 200	2	294	2	294	...	...	...	...

Table 5.—POPULATION OF INCORPORATED PLACES OF 10,000 OR MORE FROM EARLIEST CENSUS TO 1960

[Minus sign (−) denotes decrease. Percent not shown where less than 0.1]

Incorporated place and census year	Population	Increase over preceding census	
		Number	Percent
ASBURY PARK CITY:			
1960	17,366	272	1.6
1950	17,094	2,477	16.9
1940	14,617	-364	-2.4
1930	14,981	2,581	20.8
1920	12,400	2,250	22.2
1910	10,150	6,002	144.7
1900	4,148	...	...
ATLANTIC CITY:			
1960	59,544	-2,113	-3.4
1950	61,657	-2,437	-3.8
1940	64,094	-2,104	-3.2
1930	66,198	15,491	30.6
1920	50,707	4,557	9.9
1910	46,150	18,312	65.8
1900	27,838	14,783	113.2
1890	13,055	7,578	138.4
1880	5,477	4,434	425.1
1870	1,043	356	51.8
1860	687	...	...
AUDUBON BOROUGH:			
1960	10,440	909	9.5
1950	9,531	625	7.0
1940	8,906	2	...
1930	8,904	4,164	87.8
1920	4,740	3,397	252.9
1910	1,343	...	...
BAYONNE CITY:			
1960	74,215	-2,988	-3.9
1950	77,203	-1,995	-2.5
1940	79,198	-9,781	-11.0
1930	88,979	12,225	15.9
1920	76,754	21,209	38.2
BAYONNE CITY--Con.			
1910	55,545	22,823	69.7
1900	32,722	13,689	71.9
1890	19,033	9,661	103.1
1880	9,372	5,538	144.4
1870	3,834	...	...
BELLEVILLE TOWN:			
1960	35,005	2,986	9.3
1950	32,019	3,852	13.7
1940	28,167	1,193	4.4
1930	26,974	11,314	72.2
1920	15,660	...	...
BELLMAWR BOROUGH:			
1960	11,853	6,640	127.4
1950	5,213	3,963	317.0
1940	1,250	127	11.3
1930	1,123	...	...
BERGENFIELD BOROUGH:			
1960	27,203	9,556	54.2
1950	17,647	7,372	71.7
1940	10,275	1,459	16.5
1930	8,816	5,149	140.4
1920	3,667	1,676	84.2
1910	1,991	1,262	173.1
1900	729	...	...
BLOOMFIELD TOWN:			
1960	51,867	2,560	5.2
1950	49,307	7,684	18.5
1940	41,623	3,546	9.3
1930	38,077	16,058	72.9
1920	22,019	6,949	46.1
1910	15,070	5,402	55.9
1900	9,668	...	...
BOUND BROOK BOROUGH:			
1960	10,263	1,889	22.6
1950	8,374	758	10.0
1940	7,616	244	3.3
1930	7,372	1,466	24.8
1920	5,906	1,936	48.8
1910	3,970	1,348	51.4
1900	2,622	1,160	79.3
1890	1,462	528	56.5
1880	934	378	68.0
1870	556	...	...
BRIDGETON CITY:			
1960	20,966	2,588	14.1
1950	18,378	2,386	14.9
1940	15,992	293	1.9
1930	15,699	1,376	9.6
1920	14,323	114	0.8
1910	14,209	296	2.1
1900	13,913	2,489	21.8
1890	11,424	2,702	31.0
1880	8,722	1,892	27.7
1870	6,830	...	...
BURLINGTON CITY:			
1960	12,687	636	5.3
1950	12,051	1,146	10.5
1940	10,905	61	0.6
1930	10,844	1,795	19.8
1920	9,049	713	8.6
1910	8,336	944	12.8
1900	7,392	128	1.8
1890	7,264	1,174	19.3
1880	6,090	273	4.7
1870	5,817	643	12.4
1860	5,174	638	14.1
1850	4,536	...	...

Table 5.—POPULATION OF INCORPORATED PLACES OF 10,000 OR MORE FROM EARLIEST CENSUS TO 1960—Con.

[Minus sign (–) denotes decrease. Percent not shown where less than 0.1]

Incorporated place and census year	Population	Increase over preceding census	
		Number	Percent
CAMDEN CITY:			
1960	117,159	-7,396	-5.9
1950	124,555	7,019	6.0
1940	117,536	-1,164	-1.0
1930	118,700	2,391	2.1
1920	116,309	21,771	23.0
1910	94,538	18,603	24.5
1900	75,935	17,622	30.2
1890	58,313	16,654	40.0
1880	41,659	21,614	107.8
1870	20,045	5,687	39.6
1860	14,358	4,879	51.5
1850	9,479	6,108	181.2
1840	3,371	...	...
CARTERET BOROUGH:[1]			
1960	20,502	7,472	57.3
1950	13,030	1,054	8.8
1940	11,976	-1,363	-10.2
1930	13,339	2,292	20.7
1920	11,047	5,261	90.9
1910	5,786	...	...
CLIFFSIDE PARK BOROUGH:			
1960	17,642	526	3.1
1950	17,116	224	1.3
1940	16,892	1,625	10.6
1930	15,267	9,558	167.4
1920	5,709	2,315	68.2
1910	3,394	2,426	250.6
1900	968	...	...
CLIFTON CITY:			
1960	82,084	17,573	27.2
1950	64,511	15,684	32.1
1940	48,827	1,952	4.2
1930	46,875	20,405	77.1
1920	26,470	...	...
COLLINGSWOOD BOROUGH:			
1960	17,370	1,570	9.9
1950	15,800	3,115	24.6
1940	12,685	-38	-0.3
1930	12,723	4,009	46.0
1920	8,714	3,919	81.7
1910	4,795	3,162	193.6
1900	1,633	1,094	203.0
1890	539	...	...
DOVER TOWN:			
1960	13,034	1,860	16.6
1950	11,174	683	6.5
1940	10,491	460	4.6
1930	10,031	228	2.3
1920	9,803	2,335	31.3
1910	7,468	1,530	25.8
1900	5,938	2,980	100.7
1890	[2]2,958	...	...
1880	2,958	...	...
DUMONT BOROUGH:			
1960	18,882	5,869	45.1
1950	13,013	5,457	72.2
1940	7,556	1,695	28.9
1930	5,861	3,324	131.0
1920	2,537	754	42.3
1910	1,783	1,140	177.3
1900	643	...	...
EAST ORANGE CITY:			
1960	77,259	-2,081	-2.6
1950	79,340	10,395	15.1
1940	68,945	925	1.4
1930	68,020	17,310	34.1
1920	50,710	16,339	47.5
1910	34,371	12,865	59.8
1900	21,506	8,224	61.9
1890	[3]13,282	...	...
EAST PATERSON BOROUGH:			
1960	19,344	3,958	25.7
1950	15,386	10,449	211.6
1940	4,937	158	3.3
1930	4,779	2,338	95.8
1920	2,441	...	...
EATONTOWN BOROUGH:			
1960	10,334	7,290	239.5
1950	3,044	1,286	73.2
1940	1,758	-180	-9.3
1930	1,938	...	...
ELIZABETH CITY:			
1960	107,698	-5,119	-4.5
1950	112,817	2,905	2.6
1940	109,912	-4,677	-4.1
1930	114,589	18,806	19.6
1920	95,783	22,374	30.5
1910	73,409	21,279	40.8
1900	52,130	14,366	38.0
1890	37,764	9,535	33.8
1880	28,229	7,397	35.5
1870	20,832	9,265	80.1
1860	11,567	5,984	107.2
1850	5,583	1,399	33.4
1840	4,184	729	21.1
1830	3,455	-60	-1.7
1820	3,515	538	18.1
1810	2,977	...	...
ENGLEWOOD CITY:			
1960	26,057	2,912	12.6
1950	23,145	4,179	22.0
1940	18,966	1,161	6.5
1930	17,805	6,178	53.1
1920	11,627	1,703	17.2
1910	9,924	3,671	58.7
1900	6,253	...	...
FAIR LAWN BOROUGH:			
1960	36,421	12,536	52.5
1950	23,885	14,868	164.9
1940	9,017	3,027	50.5
1930	5,990	...	...
FORT LEE BOROUGH:			
1960	21,815	10,167	87.3
1950	11,648	2,180	23.0
1940	9,468	709	8.1
1930	8,759	2,998	52.0
1920	5,761	1,289	28.8
1910	4,472	...	...
GARFIELD CITY:			
1960	29,253	1,703	6.2
1950	27,550	-494	-1.8
1940	28,044	-1,695	-5.7
1930	29,739	10,358	53.4
1920	19,381	9,168	89.8
1910	10,213	6,709	191.5
1900	3,504	2,476	240.9
1890	1,028	...	...
GLASSBORO BOROUGH:			
1960	10,253	4,386	74.8
1950	5,867	942	19.1
1940	4,925	126	2.6
1930	4,799	...	...
GLEN ROCK BOROUGH:			
1960	12,896	5,751	80.5
1950	7,145	1,968	38.0
1940	5,177	808	18.5
1930	4,369	2,188	100.3
1920	2,181	1,126	106.7
1910	1,055	442	72.1
1900	613	...	...
GLOUCESTER CITY:			
1960	15,511	1,154	8.0
1950	14,357	665	4.9
1940	13,692	-104	-0.8
1930	13,796	1,634	13.4
1920	12,162	2,700	28.5
1910	9,462	2,622	38.3
1900	6,840	276	4.2
1890	6,564	1,217	22.8
1880	5,347	1,665	45.2
1870	3,682	...	...
HACKENSACK CITY:			
1960	30,521	1,302	4.5
1950	29,219	2,940	11.2
1940	26,279	1,711	7.0
1930	24,568	6,901	39.1
1920	17,667	3,617	25.7
1910	14,050	4,607	48.8
1900	9,443	3,439	57.3
1890	6,004	1,756	41.3
1880	4,248	...	...
HADDONFIELD BOROUGH:			
1960	13,201	2,706	25.8
1950	10,495	753	7.7
1940	9,742	885	10.0
1930	8,857	3,211	56.9
1920	5,646	1,504	36.3
1910	4,142	1,366	49.2
1900	2,776	274	11.0
1890	2,502	1,022	69.1
1880	1,480	405	37.7
1870	1,075	...	...
1860	(4)	...	...
1850	944	...	...
HARRISON TOWN:			
1960	11,743	-1,747	-13.0
1950	13,490	-681	-4.8
1940	14,171	-1,430	-9.2
1930	15,601	-120	-0.8
1920	15,721	1,223	8.4
1910	14,498	3,902	36.8
1900	10,596	2,258	27.1
1890	8,338	1,440	20.9
1880	6,898	2,769	67.1
1870	4,129	...	...
HASBROUCK HEIGHTS:			
1960	13,046	3,865	42.1
1950	9,181	2,465	36.7
1940	6,716	1,058	18.7
1930	5,658	2,763	95.4
1920	2,895	740	34.3
1910	2,155	900	71.7
1900	1,255	...	...
HAWTHORNE BOROUGH:			
1960	17,735	2,919	19.7
1950	14,816	2,206	17.5
1940	12,610	742	6.3
1930	11,868	6,733	131.1
1920	5,135	1,735	51.0
1910	3,400	1,304	62.2
1900	2,096	...	...
HIGHLAND PARK:			
1960	11,049	1,328	13.7
1950	9,721	719	8.0
1940	9,002	311	3.6
1930	8,691	3,825	78.6
1920	4,866	3,349	220.8
1910	1,517	...	...
HOBOKEN CITY:			
1960	48,441	-2,235	-4.4
1950	50,676	561	1.1
1940	50,115	-9,146	-15.4
1930	59,261	-8,905	-13.1
1920	68,166	-2,158	-3.1
1910	70,324	10,960	18.5
1900	59,364	15,716	36.0
1890	43,648	12,649	40.8
1880	30,999	10,702	52.7
1870	20,297	10,635	110.1
1860	9,662	...	...
IRVINGTON TOWN:			
1960	59,379	178	0.3
1950	59,201	3,873	7.0
1940	55,328	-1,405	-2.5
1930	56,733	31,253	122.7
1920	25,480	13,603	114.5
1910	11,877	6,622	126.0
1900	5,255	...	...
1890	(4)	...	...
1880	1,677	...	...
JERSEY CITY:			
1960	276,101	-22,916	-7.7
1950	299,017	-2,156	-0.7
1940	301,173	-15,542	-4.9
1930	316,715	18,612	6.2
1920	298,103	30,324	11.3
1910	267,779	61,346	29.7
1900	206,433	43,430	26.6
1890	163,003	42,281	35.0
1880	120,722	38,176	46.2
1870	82,546	53,320	182.4
1860	29,226	22,370	326.3
1850	6,856	3,784	123.2
1840	3,072	...	...

[1] Name changed from Roosevelt in 1929.
[2] Estimated.
[3] Population prior to incorporation.
[4] Not returned separately.

Table 5.—POPULATION OF INCORPORATED PLACES OF 10,000 OR MORE FROM EARLIEST CENSUS TO 1960—Con.

[Minus sign (–) denotes decrease. Percent not shown where less than 0.1]

Incorporated place and census year	Population	Increase over preceding census	
		Number	Percent
KEARNY TOWN:			
1960	37,472	-2,480	-6.2
1950	39,952	485	1.2
1940	39,467	-1,249	-3.1
1930	40,716	13,992	52.4
1920	26,724	8,065	43.2
1910	18,659	7,763	71.2
1900	10,896	...	...
LINDEN CITY:[1]			
1960	39,931	9,287	30.3
1950	30,644	6,529	27.1
1940	24,115	2,909	13.7
1930	21,206	19,450	1,107.6
1920	1,756	1,146	187.9
1910	610	208	51.7
1900	402	-534	-57.1
1890	936	199	27.0
1880	737	...	...
LODI BOROUGH:			
1960	23,502	8,110	52.7
1950	15,392	3,840	33.2
1940	11,552	3	...
1930	11,549	3,374	41.3
1920	8,175	4,037	97.6
1910	4,138	2,221	115.9
1900	1,917	919	92.1
1890	998	...	...
LONG BRANCH CITY:			
1960	26,228	3,138	13.6
1950	23,090	5,682	32.6
1940	17,408	-991	-5.4
1930	18,399	4,878	36.1
1920	13,521	223	1.7
1910	13,298	4,426	49.9
1900	8,872	1,641	22.7
1890	7,231	3,398	88.7
1880	3,833	...	...
MADISON BOROUGH:			
1960	15,122	4,705	45.2
1950	10,417	2,473	31.1
1940	7,944	463	6.2
1930	7,481	1,958	35.5
1920	5,523	865	18.6
1910	4,658	904	24.1
1900	3,754	1,285	52.0
1890	2,469	713	40.6
1880	1,756	...	...
MANVILLE BOROUGH:			
1960	10,995	2,398	27.9
1950	8,597	2,532	41.7
1940	6,065	624	11.5
1930	5,441	...	...
MAYWOOD:			
1960	11,460	2,793	32.2
1950	8,667	4,615	113.9
1940	4,052	654	19.2
1930	3,398	1,780	110.0
1920	1,618	729	82.0
1910	889	353	65.9
1900	536	...	...
METUCHEN:			
1960	14,041	4,162	42.1
1950	9,879	3,322	50.7
1940	6,557	809	14.1
1930	5,748	2,414	72.4
1920	3,334	1,196	55.9
1910	2,138	352	19.7
1900	1,786	1,016	131.9
1890	770	...	...
MIDDLESEX BOROUGH:			
1960	10,520	4,577	77.0
1950	5,943	2,180	57.9
1940	3,763	259	7.4
1930	3,504	1,652	89.2
1920	1,852	...	...
MILLVILLE CITY:			
1960	19,096	3,055	19.0
1950	16,041	1,235	8.3
1940	14,806	101	0.7
1930	14,705	14	0.1
1920	14,691	2,240	18.0
1910	12,451	1,868	17.7
1900	10,583	581	5.8
1890	10,002	2,342	30.6
1880	7,660	1,559	25.6
1870	6,101	...	...
MONTCLAIR TOWN:			
1960	43,129	-798	-1.8
1950	43,927	4,120	10.3
1940	39,807	-2,210	-5.3
1930	42,017	13,207	45.8
1920	28,810	7,260	33.7
1910	21,550	7,588	54.3
1900	13,962	...	...
MORRISTOWN TOWN:			
1960	17,712	588	3.4
1950	17,124	1,854	12.1
1940	15,270	73	0.5
1930	15,197	2,649	21.1
1920	12,548	41	0.3
1910	12,507	1,240	11.0
1900	11,267	3,111	38.1
1890	8,156	2,738	50.5
1880	5,418	...	...
NEWARK CITY:			
1960	405,220	-33,556	-7.6
1950	438,776	9,016	2.1
1940	429,760	-12,577	-2.8
1930	442,337	27,813	6.7
1920	414,524	67,055	19.3
1910	347,469	101,399	41.2
1900	246,070	64,240	35.3
1890	181,830	45,322	33.2
1880	136,508	31,449	29.9
1870	105,059	33,118	46.0
1860	71,941	33,047	85.0
1850	38,894	21,604	125.0
1840	17,290	6,337	57.9
1830	[2]10,953	...	...
NEW BRUNSWICK CITY:			
1960	40,139	1,328	3.4
1950	38,811	5,631	17.0
1940	33,180	-1,375	-4.0
1930	34,555	1,776	5.4
1920	32,779	9,391	40.2
1910	23,388	3,382	16.9
1900	20,006	1,403	7.5
1890	18,603	1,437	8.4
1880	17,166	2,108	14.0
1870	15,058	3,802	33.8
1860	11,256	...	...
NEW MILFORD BOROUGH:			
1960	18,810	12,804	213.2
1950	6,006	2,791	86.8
1940	3,215	659	25.8
1930	2,556	...	...
NEW PROVIDENCE BOROUGH:			
1960	10,243	6,863	203.0
1950	3,380	1,006	42.4
1940	2,374	456	23.8
1930	1,918	715	59.4
1920	1,203	330	37.8
1910	873	308	54.5
1900	565	...	...
NORTH ARLINGTON BOROUGH:			
1960	17,477	1,507	9.4
1950	15,970	6,066	61.2
1940	9,904	1,641	19.9
1930	8,263	6,496	367.6
1920	1,767	1,330	304.3
1910	437	147	50.7
1900	290	...	...
NORTH PLAINFIELD BOROUGH:			
1960	16,993	4,227	33.1
1950	12,766	2,180	20.6
1940	10,586	826	8.5
1930	9,760	2,844	41.1
1920	6,916	799	13.1
1910	6,117	1,108	22.1
1900	5,009	...	...
NUTLEY TOWN:			
1960	29,513	2,521	9.3
1950	26,992	5,038	22.9
1940	21,954	1,382	6.7
1930	20,572	11,151	118.4
1920	9,421	3,412	56.8
1910	6,009	...	...
ORANGE CITY:			
1960	35,789	-2,248	-5.9
1950	38,037	2,320	6.5
1940	35,717	318	0.9
1930	35,399	2,131	6.4
ORANGE CITY--Con.			
1920	33,268	3,638	12.3
1910	29,630	5,489	22.7
1900	24,141	5,297	28.1
1890	18,844	5,637	42.7
1880	13,207	3,859	41.3
1870	9,348	471	5.3
1860	8,877	...	...
PALISADES PARK:			
1960	11,943	2,308	24.0
1950	9,635	1,494	18.4
1940	8,141	1,076	15.2
1930	7,065	4,432	168.3
1920	2,633	1,222	86.6
1910	1,411	767	119.1
1900	644	...	...
PARAMUS BOROUGH:			
1960	23,238	16,970	270.7
1950	6,268	2,580	70.0
1940	3,688	1,039	39.2
1930	2,649	...	...
PASSAIC CITY:			
1960	53,963	-3,739	-6.5
1950	57,702	-3,692	-6.0
1940	61,394	-1,565	-2.5
1930	62,959	-882	-1.4
1920	63,841	9,068	16.6
1910	54,773	26,996	97.2
1900	27,777	14,749	113.2
1890	13,028	6,496	99.4
1880	6,532	...	...
PATERSON CITY:			
1960	143,663	4,327	3.1
1950	139,336	-320	-0.2
1940	139,656	1,143	0.8
1930	138,513	2,638	1.9
1920	135,875	10,275	8.2
1910	125,600	20,429	19.4
1900	105,171	26,824	34.2
1890	78,347	27,316	53.5
1880	51,031	17,452	52.0
1870	33,579	13,993	71.4
1860	19,586	8,252	72.8
1850	11,334	3,738	49.2
1840	7,596	...	...
PERTH AMBOY CITY:			
1960	38,007	-3,323	-8.0
1950	41,330	88	0.2
1940	41,242	-2,274	-5.2
1930	43,516	1,809	4.3
1920	41,707	9,586	29.8
1910	32,121	14,422	81.5
1900	17,699	8,187	86.1
1890	9,512	4,704	97.8
1880	4,808	1,947	68.1
1870	2,861	559	24.3
1860	2,302	437	23.4
1850	1,865	...	...
PHILLIPSBURG TOWN:			
1960	18,502	-417	-2.2
1950	18,919	605	3.3
1940	18,314	-941	-4.9
1930	19,255	2,332	13.8
1920	16,923	3,020	21.7
1910	13,903	3,851	38.3
1900	10,052	1,408	16.3
1890	8,644	1,463	20.4
1880	7,181	1,249	21.1
1870	5,932	...	...
PLAINFIELD CITY:			
1960	45,330	2,964	7.0
1950	42,366	4,897	13.1
1940	37,469	3,047	8.9
1930	34,422	6,722	24.3
1920	27,700	7,150	34.8
1910	20,550	5,181	33.7
1900	15,369	4,102	36.4
1890	11,267	3,142	38.7
1880	8,125	3,030	59.5
1870	5,095	...	...
PLEASANTVILLE CITY:			
1960	15,172	3,234	27.1
1950	11,938	888	8.0
1940	11,050	-530	-4.6
1930	11,580	5,693	96.7
1920	5,887	1,497	34.1
1910	4,390	2,208	101.2
1900	2,182	...	...

[1] Linden borough and Linden township consolidated as Linden city in 1925. Combined population for 1920 and prior years is as follows: 1920, 8,368; 1910, 2,598; 1900, 1,021; 1890, 1,061; 1880, 1,152.

[2] Population prior to incorporation.

Table 5.—POPULATION OF INCORPORATED PLACES OF 10,000 OR MORE FROM EARLIEST CENSUS TO 1960—Con.

[Minus sign (−) denotes decrease. Percent not shown where less than 0.1]

Incorporated place and census year	Population	Increase over preceding census	
		Number	Percent
POINT PLEASANT BOROUGH:			
1960	10,182	6,173	154.0
1950	4,009	1,927	92.6
1940	2,082	24	1.2
1930	2,058	...	...
PRINCETON BOROUGH:			
1960	11,890	-340	-2.8
1950	12,230	4,511	58.4
1940	7,719	727	10.4
1930	6,992	1,075	18.2
1920	5,917	781	15.2
1910	5,136	1,237	31.7
1900	3,899	477	13.9
1890	3,422	213	6.6
1880	3,209	411	14.7
1870	2,798	...	...
RAHWAY CITY:			
1960	27,699	6,409	30.1
1950	21,290	3,792	21.7
1940	17,498	1,487	9.3
1930	16,011	4,969	45.0
1920	11,042	1,705	18.3
1910	9,337	1,402	17.7
1900	7,935	830	11.7
1890	7,105	650	10.1
1880	6,455	197	3.1
1870	6,258	-872	-12.2
1860	7,130	...	...
RED BANK BOROUGH:			
1960	12,482	-261	-2.0
1950	12,743	1,769	16.1
1940	10,974	-648	-5.6
1930	11,622	2,371	25.6
1920	9,251	1,853	25.0
1910	7,398	1,970	36.3
1900	5,428	1,283	31.0
1890	4,145	1,461	54.4
1880	2,684	598	28.7
1870	2,086	...	...
RIDGEFIELD BOROUGH:			
1960	10,788	2,476	29.8
1950	8,312	3,041	57.7
1940	5,271	600	12.8
1930	4,671	3,111	199.4
1920	1,560	594	61.5
1910	966	382	65.4
1900	584	...	...
RIDGEFIELD PARK VILLAGE:			
1960	12,701	708	5.9
1950	11,993	716	6.3
1940	11,277	513	4.8
1930	10,764	2,189	25.5
1920	8,575	4,063	90.0
1910	4,512	2,525	127.1
1900	1,987	...	...
RIDGEWOOD VILLAGE:			
1960	25,391	7,910	45.2
1950	17,481	2,533	16.9
1940	14,948	2,760	22.6
1930	12,188	4,608	60.8
1920	7,580	2,164	40.0
1910	5,416	2,731	101.7
1900	2,685	1,638	156.4
1890	1,047	...	...
RIVER EDGE BOROUGH:			
1960	13,264	4,060	44.1
1950	9,204	5,917	180.0
1940	3,287	1,077	48.7
1930	2,210	1,133	105.2
1920	1,077	341	46.3
1910	736	175	31.2
1900	561	...	...
ROSELLE BOROUGH:			
1960	21,032	3,351	19.0
1950	17,681	4,084	30.0
1940	13,597	576	4.4
1930	13,021	7,284	127.0
1920	5,737	3,012	110.5
1910	2,725	1,073	65.0
1900	1,652	...	...
ROSELLE PARK BOROUGH:			
1960	12,546	1,009	8.7
1950	11,537	1,876	19.4
1940	9,661	692	7.7
1930	8,969	3,531	64.9
1920	5,438	2,300	73.3
1910	3,138	...	...
RUTHERFORD BOROUGH:			
1960	20,473	3,062	17.6
1950	17,411	1,945	12.6
1940	15,466	551	3.7
1930	14,915	5,418	57.0
1920	9,497	2,452	34.8
1910	7,045	2,634	59.7
1900	4,411	2,118	92.4
1890	2,293	...	...
SAYREVILLE BOROUGH:			
1960	22,553	12,215	118.2
1950	10,338	2,152	26.3
1940	8,186	-472	-5.5
1930	8,658	...	...
SECAUCUS TOWN:			
1960	12,154	2,404	24.7
1950	9,750	-4	...
1940	9,754	804	9.0
1930	8,950	3,527	65.0
1920	5,423	683	14.4
1910	4,740	3,114	191.5
1900	1,626	...	...
SOMERVILLE BOROUGH:			
1960	12,458	887	7.7
1950	11,571	2,851	32.7
1940	8,720	465	5.6
1930	8,255	1,537	22.9
1920	6,718	1,658	32.8
1910	5,060	217	4.5
1900	4,843	982	25.4
1890	3,861	756	24.3
1880	3,105	869	38.9
1870	2,236	...	...
SOUTH ORANGE VILLAGE:			
1960	16,175	945	6.2
1950	15,230	1,488	10.8
1940	13,742	112	0.8
1930	13,630	6,356	87.4
1920	7,274	1,260	21.0
1910	6,014	1,406	30.5
1900	4,608	1,502	48.4
1890	3,106	928	42.6
1880	2,178	...	...
SOUTH PLAINFIELD BOROUGH:			
1960	17,879	9,871	123.3
1950	8,008	2,629	48.9
1940	5,379	332	6.6
1930	5,047	...	...
SOUTH RIVER BOROUGH:			
1960	13,397	2,089	18.5
1950	11,308	594	5.5
1940	10,714	-45	-0.4
1930	10,759	4,163	63.1
1920	6,596	1,824	38.2
1910	4,772	1,980	70.9
1900	2,792	996	55.5
1890	1,796	...	...
SUMMIT CITY:			
1960	23,677	5,748	32.1
1950	17,929	1,764	10.9
1940	16,165	1,609	11.1
1930	14,556	4,382	43.1
1920	10,174	2,674	35.7
1910	7,500	2,198	41.5
1900	5,302	...	...
TENAFLY BOROUGH:			
1960	14,264	4,613	47.8
1950	9,651	2,238	30.2
1940	7,413	1,744	30.8
1930	5,669	2,084	58.1
1920	3,585	829	30.1
1910	2,756	1,010	57.8
1900	1,746	700	66.9
1890	1,046	...	...
TOTOWA BOROUGH:			
1960	10,897	4,852	80.3
1950	6,045	915	17.8
1940	5,130	530	11.5
1930	4,600	2,736	146.8
1920	1,864	734	65.0
1910	1,130	568	101.1
1900	562	...	...
TRENTON CITY:			
1960	114,167	-13,842	-10.8
1950	128,009	3,312	2.7
1940	124,697	1,341	1.1
1930	123,356	4,067	3.4
1920	119,289	22,474	23.2
1910	96,815	23,508	32.1
1900	73,307	15,849	27.6
1890	57,458	27,548	92.1
1880	29,910	7,036	30.8
1870	22,874	5,646	32.8
1860	17,228	10,767	166.6
1850	6,461	2,426	60.1
1840	4,035	110	2.8
1830	3,925	-17	-0.4
1820	3,942	940	31.3
1810	3,002	...	...
UNION CITY:[1]			
1960	52,180	-3,357	-6.0
1950	55,537	-636	-1.1
1940	56,173	-2,486	-4.2
1930	58,659	38,008	184.0
1920	20,651	-372	-1.8
1910	21,023	5,836	38.4
1900	15,187	4,544	42.7
1890	10,643	4,794	82.0
1880	5,849	1,209	26.1
1870	4,640	...	...
VERONA BOROUGH:			
1960	13,782	2,861	26.2
1950	10,921	1,964	21.9
1940	8,957	1,796	25.1
1930	7,161	4,122	135.6
1920	3,039	1,364	81.4
1910	1,675	...	...
VINELAND BOROUGH:			
1960	37,685	29,530	362.1
1950	8,155	241	3.0
1940	7,914	358	4.7
1930	7,556	1,124	17.5
1920	6,432	1,150	21.8
1910	5,282	912	20.9
1900	4,370	548	14.3
1890	3,822	1,303	51.7
1880	2,519	...	...
WALDWICK BOROUGH:			
1960	10,495	6,532	164.8
1950	3,963	1,488	60.1
1940	2,475	747	43.2
1930	1,728	432	33.3
1920	1,296	...	...
WESTFIELD TOWN:			
1960	31,447	10,204	48.0
1950	21,243	2,785	15.1
1940	18,458	2,657	16.8
1930	15,801	6,738	74.3
1920	9,063	2,643	41.2
1910	6,420	...	...
WEST NEW YORK TOWN:			
1960	35,547	-2,136	-5.7
1950	37,683	-1,756	-4.5
1940	39,439	2,332	6.3
1930	37,107	7,181	24.0
1920	29,926	16,366	120.7
1910	13,560	8,293	157.5
1900	5,267	...	...
WEST ORANGE TOWN:			
1960	39,895	11,290	39.5
1950	28,605	2,943	11.5
1940	25,662	1,335	5.5
1930	24,327	8,754	56.2
1920	15,573	4,593	41.8
1910	10,980	4,091	59.4
1900	6,889	...	...
WOODBURY CITY:			
1960	12,453	1,522	13.9
1950	10,931	2,625	31.6
1940	8,306	134	1.6
1930	8,172	2,371	40.9
1920	5,801	1,159	25.0
1910	4,642	555	13.6
1900	4,087	176	4.5
1890	3,911	1,613	70.2
1880	2,298	333	16.9
1870	1,965	431	28.1
1860	1,534	...	...

[1] Union and West Hoboken towns consolidated as Union City in 1925. Combined population for 1920 and prior years is as follows: 1920, 60,725; 1910, 56,426; 1900, 38,281.

Table 6.—AREA AND POPULATION OF COUNTIES, URBAN AND RURAL: 1960 AND 1950

[Minus sign (-) denotes decrease. Percent not shown where less than 0.1]

County	Map reference	Land area in square miles, 1960	1960 population									1950 population			Percent increase, 1950 to 1960		
			Total		Urban				Rural								
			Number	Per square mile	Total	Percent of total population	Urbanized areas	Other urban territory	Total	Places of 1,000 to 2,500	Other rural territory	Total	Urban	Rural	Total	Urban	Rural
The State	...	7,521	6,066,782	806.6	5,374,369	88.6	4,769,686	604,683	692,413	91,946	600,467	4,835,329	4,186,207	649,122	25.5	28.4	6.7
Atlantic	I-4	575	160,880	279.8	134,797	83.8	117,284	17,513	26,083	1,404	24,679	132,399	113,860	18,539	21.5	18.4	40.7
Bergen	B-6	233	780,255	3,348.7	777,205	99.6	777,205	...	3,050	...	3,050	539,139	522,026	17,113	44.7	48.9	-82.2
Burlington	G-4	819	224,499	274.1	160,080	71.3	103,072	57,008	64,419	2,730	61,689	135,910	65,670	70,240	65.2	143.8	-8.3
Camden	H-3	221	392,035	1,773.9	373,977	95.4	373,977	...	18,058	...	18,058	300,743	278,620	22,123	30.4	34.2	-18.4
Cape May	K-4	267	48,555	181.9	26,217	54.0	7,618	18,599	22,338	6,257	16,081	37,131	18,352	18,779	30.8	42.9	19.0
Cumberland	J-3	503	106,850	212.4	77,747	72.8	...	77,747	29,103	4,682	24,421	88,597	61,257	27,340	20.6	26.9	6.4
Essex	C-6	128	923,545	7,215.2	920,659	99.7	920,659	...	2,886	...	2,886	905,949	899,232	6,717	1.9	2.4	-57.0
Gloucester	I-2	329	134,840	409.8	91,792	68.1	54,521	37,271	43,048	3,748	39,300	91,727	54,993	36,734	47.0	66.9	17.2
Hudson	D-7	45	610,734	13,571.9	610,734	100.0	610,734	...	...	...	...	647,437	647,431	6	-5.7	-5.7	...
Hunterdon	D-4	435	54,107	124.4	7,501	13.9	...	7,501	46,606	6,895	39,711	42,736	7,535	35,201	26.6	-.5	32.4
Mercer	F-3	228	266,392	1,168.4	237,701	89.2	216,988	20,713	28,691	3,991	24,700	229,781	195,182	34,599	15.9	21.8	-17.1
Middlesex	E-5	312	433,856	1,390.6	394,155	90.8	394,155	...	39,701	1,038	38,663	264,872	230,739	34,133	63.8	70.8	16.3
Monmouth	F-5	477	334,401	701.1	259,140	77.5	...	259,140	75,261	16,042	59,219	225,327	140,103	85,224	48.4	85.0	-11.7
Morris	B-5	467	261,620	560.2	192,616	73.6	189,851	2,765	69,004	13,498	55,506	164,371	93,732	70,639	59.2	105.5	-2.3
Ocean	G-5	639	108,241	169.4	38,666	35.7	...	38,666	69,575	12,025	57,550	56,622	19,396	37,226	91.2	99.4	86.9
Passaic	B-6	194	406,618	2,096.0	398,461	98.0	398,461	...	8,157	...	8,157	337,093	322,283	14,810	20.6	23.6	-44.9
Salem	I-1	350	58,711	167.7	29,212	49.8	17,329	11,883	29,499	1,505	27,994	49,508	24,111	25,397	18.6	21.2	16.2
Somerset	D-4	307	143,913	468.8	89,092	61.9	83,577	5,515	54,821	5,710	49,111	99,052	61,103	37,949	45.3	45.8	44.5
Sussex	A-4	528	49,255	93.3	18,225	37.0	...	18,225	31,030	6,214	24,816	34,423	9,645	24,778	43.1	89.0	25.2
Union	D-6	103	504,255	4,895.7	504,255	100.0	504,255	...	...	...	...	398,138	393,322	4,816	26.7	28.2	...
Warren	B-3	361	63,220	175.1	32,137	50.8	...	32,137	31,083	6,207	24,876	54,374	27,615	26,759	16.3	16.4	16.2

Table 7.—POPULATION OF COUNTIES, BY MINOR CIVIL DIVISIONS: 1940 TO 1960

["U" denotes an unincorporated place. For changes in boundaries, etc., between 1940 and 1950, see table 6 for this State in *U. S. Census of Population: 1950*, Vol. I or II. Total population of a place located in 2 or more minor civil divisions appears in table 8. Minor civil division figures for 1950 and 1940 do not necessarily add to county totals]

County and minor civil division	1960	1950	1940
ATLANTIC COUNTY	160,880	132,399	124,066
Absecon city	4,320	2,355	2,084
Atlantic City	59,544	61,657	64,094
Brigantine city	4,201	1,267	403
Buena borough	3,243	2,640	...
Buena Vista twp	3,915	2,106	4,067
Corbin City	271	238	220
Egg Harbor City	4,416	3,838	3,589
Egg Harbor twp	5,593	4,991	3,066
Estell Manor city[1]	496	381	406
Folsom borough	482	292	229
Galloway twp	5,634	4,140	3,457
Hamilton twp	6,017	3,774	3,363
Mays Landing (U)	1,404	1,301	...
Hammonton town	9,854	8,411	7,668
Linwood city	3,847	1,925	1,479
Longport borough	1,077	618	303
Margate City	9,474	4,715	3,266
Mullica twp	2,944	1,804	1,500
Northfield city	5,849	3,498	2,848
Pleasantville city	15,172	11,938	11,050
Port Republic city	561	423	402
Somers Point city	4,504	2,480	1,992
Ventnor City	8,688	8,158	7,905
Weymouth twp	778	750	675
BERGEN COUNTY	780,255	539,139	409,646
Allendale borough	4,092	2,409	2,058
Alpine borough	921	644	626
Bergenfield borough	27,203	17,647	10,275
Bogota borough	7,965	7,662	7,346
Carlstadt borough	6,042	5,591	5,644
Cliffside Park borough	17,642	17,116	16,892
Closter borough	7,767	3,376	2,603
Cresskill borough	7,290	3,534	2,246
Demarest borough	4,231	1,786	1,165
Dumont borough	18,882	13,013	7,556
East Paterson borough	19,344	15,386	4,937
East Rutherford borough	7,769	7,438	7,268
Edgewater borough	4,113	3,952	4,028
Emerson borough[2]	6,849	1,744	1,487
Englewood city	26,057	23,145	18,966
Englewood Cliffs borough	2,913	966	888
Fair Lawn borough	36,421	23,885	9,017
Fairview borough	9,399	8,661	8,770
Fort Lee borough	21,815	11,648	9,468
Franklin Lakes borough	3,316	2,021	1,203
Garfield city	29,253	27,550	28,044
Glen Rock borough	12,896	7,145	5,177
Hackensack city	30,521	29,219	26,279
Harrington Park borough	3,581	1,634	1,389
Hasbrouck Heights borough	13,046	9,181	6,716
Haworth borough	3,215	1,612	1,419
BERGEN COUNTY--Con.			
Hillsdale borough[2]	8,734	4,127	3,438
Hohokus borough	3,988	2,254	1,626
Leonia borough	8,384	7,378	5,763
Little Ferry borough	6,175	4,955	4,545
Lodi borough	23,502	15,392	11,552
Lyndhurst twp	21,867	19,980	17,454
Mahwah twp	7,376	4,880	3,908
Maywood borough	11,460	8,667	4,052
Midland Park borough	7,543	5,164	4,525
Montvale borough	3,699	1,856	1,342
Moonachie borough	3,052	1,775	1,554
New Milford borough	18,810	6,006	3,215
North Arlington borough	17,477	15,970	9,904
Northvale borough	2,892	1,455	1,159
Norwood borough	2,852	1,792	1,512
Oakland borough	9,446	1,817	932
Old Tappan borough	2,330	828	609
Oradell borough	7,487	3,665	2,802
Palisades Park borough	11,943	9,635	8,141
Paramus borough	23,238	6,268	3,688
Park Ridge borough[2]	6,389	3,189	2,519
Ramsey borough	9,527	4,670	3,566
Ridgefield borough	10,788	8,312	5,271
Ridgefield Park twp	12,701	11,993	11,277
Ridgefield Park village	12,701	11,993	11,277
Ridgewood twp	25,391	17,481	14,948
Ridgewood village	25,391	17,481	14,948
River Edge borough	13,264	9,204	3,287
River Vale twp	5,616	1,699	1,112
Rochelle Park twp	6,119	4,483	2,511
Rockleigh borough	430	110	79
Rutherford borough	20,473	17,411	15,466
Saddle Brook twp[2]	13,834	7,955	3,169
Saddle River borough	1,776	1,003	816
South Hackensack twp	1,641	1,503	1,241
Teaneck twp	42,085	33,772	25,275
Tenafly borough	14,264	9,651	7,413
Teterboro borough	22	28	40
Upper Saddle River borough	3,570	706	510
Waldwick borough	10,495	3,963	2,475
Wallington borough	9,261	8,910	8,981
Washington twp	6,654	1,208	491
Westwood borough[2]	9,046	6,766	5,388
Woodcliff Lake borough[2]	2,742	1,420	1,037
Wood-Ridge borough	7,964	6,283	5,739
Wyckoff twp	11,205	5,590	3,847
BURLINGTON COUNTY	224,499	135,910	97,013
Bass River twp	737	688	599
Beverly city	3,400	3,084	2,691
Bordentown city	4,974	5,497	4,223
Bordentown twp	5,936	2,033	1,095
Burlington city	12,687	12,051	10,905
BURLINGTON COUNTY--Con.			
Burlington twp.[3]	6,291	3,441	2,520
Chesterfield twp	2,519	2,020	1,766
Cinnaminson twp	8,302	3,144	2,504
Delanco twp	4,011	2,805	2,383
Delran twp	5,327	2,447	1,926
Eastampton twp	1,402	692	498
Edgewater Park twp	2,866	1,279	1,171
Evesham twp	4,548	2,121	1,655
Fieldsboro borough	583	589	537
Florence twp	8,127	7,455	7,229
Florence (U)	4,215	...	...
Roebling (U)	3,272	...	...
Hainesport twp	3,271	1,793	858
Levittown twp.[3]	11,861	852	642
Lumberton twp	2,833	1,325	1,007
Mansfield twp	2,084	1,907	1,642
Maple Shade twp	12,947	6,560	5,535
Medford twp	4,844	2,836	2,237
Medford (U)	1,480	...	...
Medford Lakes borough	2,876	461	137
Moorestown twp	12,497	9,123	7,749
Mount Holly twp	13,271	8,206	6,892
Mount Laurel twp	5,249	2,817	2,189
New Hanover twp.[3]	28,528	18,168	983
North Hanover twp	2,796	1,155	731
Palmyra borough	7,036	5,802	5,178
Pemberton borough	1,250	1,194	906
Pemberton twp	13,726	4,751	2,386
Riverside twp	8,474	7,199	7,072
Riverton borough	3,324	2,761	2,354
Shamong twp	774	712	505
Southampton twp	3,166	2,341	1,813
Springfield twp	1,956	1,562	1,299
Tabernacle twp	1,621	1,034	490
Washington twp	541	566	518
Westampton twp.[3]	1,114	716	573
Woodland twp	1,904	1,524	1,374
Wrightstown borough[3]	4,846	1,199	241
CAMDEN COUNTY	392,035	300,743	255,727
Audubon borough	10,440	9,531	8,906
Audubon Park borough	1,713	1,859	...
Barrington borough	7,943	2,651	2,329
Bellmawr borough	11,853	5,213	1,250
Berlin borough	3,578	2,339	1,753
Berlin twp	3,363	2,013	1,771
Brooklawn borough	2,504	2,262	1,919
Camden city	117,159	124,555	117,536
Chesilhurst borough	384	314	308
Clementon borough	3,766	3,191	2,866
Collingswood borough[4]	17,370	15,800	12,685
Delaware twp	31,522	10,358	5,811
Gibbsboro borough	2,141	906	713

See footnotes at end of table, p. 16.

Table 7.—POPULATION OF COUNTIES, BY MINOR CIVIL DIVISIONS: 1940 TO 1960—Con.

["U" denotes an unincorporated place. For changes in boundaries, etc., between 1940 and 1950, see table 6 for this State in *U. S. Census of Population: 1950*, Vol. I or II. Total population of a place located in 2 or more minor civil divisions appears in table 8. Minor civil division figures for 1950 and 1940 do not necessarily add to county totals]

County and minor civil division	1960	1950	1940
CAMDEN COUNTY--Con.			
Gloucester City	15,511	14,357	13,692
Gloucester twp	17,591	7,952	6,198
Haddon twp.[4]	17,099	12,379	9,708
Haddonfield borough	13,201	10,495	9,742
Haddon Heights borough	9,260	7,287	5,555
Hi-Nella borough	474	237	203
Laurel Springs borough	2,028	1,540	1,344
Lawnside borough	2,155	1,566	1,270
Lindenwold borough	7,335	3,479	2,552
Magnolia borough	4,199	1,883	1,552
Merchantville borough	4,075	4,183	3,679
Mount Ephraim borough	5,447	4,449	2,282
Oaklyn borough	4,778	4,889	3,869
Pennsauken twp	33,771	22,767	17,745
Pine Hill borough	3,939	2,546	1,537
Pine Valley borough	20	39	27
Runnemede borough	8,396	4,217	2,835
Somerdale borough	4,839	1,417	1,170
Stratford borough	4,308	1,356	980
Tavistock borough	10	15	13
Voorhees twp	3,784	1,823	1,450
Waterford twp	3,809	2,997	2,750
Winslow twp	9,142	5,102	4,866
Wood-Lynne borough	3,128	2,776	2,861
CAPE MAY COUNTY	48,555	37,131	28,919
Avalon borough	695	428	313
Cape May city	4,477	3,607	2,583
Cape May Point borough	263	198	126
Dennis twp	2,327	1,981	1,877
Lower twp	6,332	2,737	1,693
Villas (U)	2,085	...	...
Middle twp	6,718	4,599	3,889
Cape May Court House (U)	1,749	1,093	...
North Wildwood city	3,598	3,158	1,921
Ocean City	7,618	6,040	4,672
Sea Isle City	1,393	993	773
Stone Harbor borough	834	670	383
Upper twp	2,539	1,922	1,675
West Cape May borough	1,030	897	934
West Wildwood borough	207	237	146
Wildwood city	4,690	5,475	5,150
Wildwood Crest borough	3,011	1,772	661
Woodbine borough	2,823	2,417	2,111
CUMBERLAND COUNTY	106,850	88,597	73,184
Bridgeton city	20,966	18,378	15,992
Commercial twp	3,244	3,238	2,822
Port Norris (U)	1,789	1,735	...
Deerfield twp	2,053	1,758	1,483
Downe twp	1,870	1,786	1,546
Fairfield twp	3,916	2,932	1,977
Greenwich twp	1,086	966	929
Hopewell twp	3,586	2,460	2,048
Lawrence twp	2,639	2,044	1,754
Cedarville (U)	1,095	1,009	...
Maurice River twp	3,105	2,834	2,261
Millville city	19,096	16,041	14,806
Shiloh borough	554	427	387
Stow Creek twp	1,010	957	720
Upper Deerfield twp	6,040	5,203	2,020
Seabrook Farms (U)	1,798	2,284	...
Vineland city[5]	37,685	8,155	7,914
ESSEX COUNTY	923,545	905,949	837,340
Belleville town	35,005	32,019	28,167
Bloomfield town	51,867	49,307	41,623
Caldwell borough	6,942	6,270	4,932
Caldwell twp	3,310	1,906	1,392
Cedar Grove twp	14,603	8,022	5,208
East Orange city	77,259	79,340	68,945
Essex Fells borough[6]	2,174	1,617	1,466
Glen Ridge borough	8,322	7,620	7,331
Irvington town	59,379	59,201	55,328
Livingston twp	23,124	9,932	5,972
Maplewood twp.[6]	23,977	25,201	23,139
Millburn twp	18,799	14,560	11,652
Montclair town	43,129	43,927	39,807
Newark city	405,220	438,776	429,760
North Caldwell borough	4,163	1,781	1,572
Nutley town	29,513	26,992	21,954
Orange city	35,789	38,037	35,717
Roseland borough[6]	2,804	2,019	1,556
South Orange village[6]	16,175	15,230	13,742
Verona borough	13,782	10,921	8,957
West Caldwell borough	8,314	4,666	3,458
West Orange town	39,895	28,605	25,662
GLOUCESTER COUNTY	134,840	91,727	72,219
Clayton borough	4,711	3,023	2,320
Deptford twp.[7]	17,878	7,304	4,738
East Greenwich twp	2,722	2,336	2,121
Elk twp	2,635	2,074	1,656
Franklin twp	7,451	5,056	3,464
Glassboro borough	10,253	5,867	4,925
Greenwich twp	4,065	3,152	2,563
Gibbstown (U)	2,820	2,546	...
GLOUCESTER COUNTY--Con.			
Harrison twp	2,410	2,225	1,805
Logan twp	1,924	2,222	1,630
Mantua twp	7,991	3,548	2,433
Monroe twp	9,396	5,531	4,310
Williamstown (U)	2,722	2,632	...
National Park borough	3,380	2,419	1,977
Newfield borough	1,299	1,010	889
Paulsboro borough	8,121	7,842	7,011
Pitman borough	8,644	6,960	5,507
South Harrison twp	974	868	686
Swedesboro borough	2,449	2,459	2,268
Washington twp	4,923	2,496	2,048
Wenonah borough	2,100	1,511	1,311
West Deptford twp	11,152	5,446	4,336
Westville borough	4,951	4,731	3,585
Woodbury city	12,453	10,931	8,306
Woodbury Heights borough[7]	1,723	1,373	1,137
Woolwich twp	1,235	1,343	1,193
HUDSON COUNTY	610,734	647,437	652,040
Bayonne city	74,215	77,203	79,198
East Newark borough	1,872	2,173	2,273
Guttenberg town	5,118	5,566	6,200
Harrison town	11,743	13,490	14,171
Hoboken city	48,441	50,676	50,115
Jersey City	276,101	299,017	301,173
Kearny town	37,472	39,952	39,467
North Bergen twp	42,387	41,560	39,714
Secaucus town	12,154	9,750	9,754
Union City	52,180	55,537	56,173
Weehawken twp	13,504	14,830	14,363
West New York town	35,547	37,683	39,439
HUNTERDON COUNTY	54,107	42,736	36,766
Alexandria twp	1,629	1,369	1,186
Bethlehem twp	1,090	857	791
Bloomsbury borough	838	722	704
Califon borough	777	623	572
Clinton town	1,158	1,118	1,066
Clinton twp	3,770	2,926	2,349
Delaware twp	2,485	2,031	1,756
East Amwell twp	1,981	1,525	1,218
Flemington borough	3,232	3,058	2,617
Franklin twp	1,777	1,255	1,211
Frenchtown borough	1,340	1,305	1,238
Glen Gardner borough	787	654	536
Hampton borough	1,135	975	864
High Bridge borough	2,148	1,854	1,781
Holland twp	2,495	1,341	1,150
Kingwood twp	1,841	1,320	1,253
Lambertville city	4,269	4,477	4,447
Lebanon borough	880	752	638
Lebanon twp	2,841	1,971	1,437
Milford borough	1,114	1,012	933
Raritan twp	4,545	2,814	2,158
Readington twp	6,147	4,080	2,905
Stockton borough	520	488	478
Tewksbury twp	1,908	1,439	1,200
Union twp	1,717	1,557	1,303
West Amwell twp	1,683	1,213	975
MERCER COUNTY	266,392	229,781	197,318
East Windsor twp	2,298	1,284	845
Ewing twp	26,628	16,840	10,146
Hamilton twp	65,035	41,156	30,219
Hightstown borough	4,317	3,712	3,486
Hopewell borough	1,928	1,869	1,678
Hopewell twp	7,818	4,731	3,738
Lawrence twp	13,665	8,499	6,522
Pennington borough	2,063	1,682	1,492
Princeton borough[8]	11,890	12,230	7,719
Princeton twp.[8]	10,411	5,407	3,251
North Princeton (U)	4,506	1,721	...
Trenton city	114,167	128,009	124,697
Washington twp	2,156	1,843	1,365
West Windsor twp	4,016	2,519	2,160
MIDDLESEX COUNTY	433,856	264,872	217,077
Carteret borough	20,502	13,030	11,976
Cranbury twp	2,001	1,797	1,342
Cranbury (U)	1,038	...	...
Dunellen borough	6,840	6,291	5,360
East Brunswick twp	19,965	5,699	3,706
Edison twp.[9]	44,799	16,348	11,470
Helmetta borough	779	580	667
Highland Park borough	11,049	9,721	9,002
Jamesburg borough	2,853	2,307	2,128
Madison twp	22,772	7,366	3,803
Metuchen borough	14,041	9,879	6,557
Middlesex borough	10,520	5,943	3,763
Milltown borough	5,435	3,786	3,515
Monroe twp	5,831	4,082	3,034
New Brunswick city	40,139	38,811	33,180
North Brunswick twp	10,099	6,450	4,562
Perth Amboy city	38,007	41,330	41,242
Piscataway twp	19,890	10,180	7,243
MIDDLESEX COUNTY--Con.			
Plainsboro twp	1,171	1,112	925
Sayreville borough	22,553	10,338	8,186
South Amboy city	8,422	8,422	7,802
South Brunswick twp	10,278	4,001	3,129
South Plainfield borough	17,879	8,008	5,379
South River borough	13,397	11,308	10,714
Spotswood borough	5,788	2,325	1,201
Woodbridge twp	78,846	35,758	27,191
MONMOUTH COUNTY	334,401	225,327	161,238
Allenhurst borough	795	758	520
Allentown borough	1,393	931	766
Asbury Park city	17,366	17,094	14,617
Atlantic twp	2,177	1,814	1,177
Atlantic Highlands borough	4,119	3,083	2,335
Avon-by-the-Sea borough	1,707	1,650	1,211
Belmar borough	5,190	4,636	3,435
Bradley Beach borough	4,204	3,911	3,468
Brielle borough	2,619	1,328	961
Deal borough	1,889	1,064	917
Eatontown borough	10,334	3,044	1,758
Englishtown borough	1,143	1,004	815
Fair Haven borough[10]	5,678	3,560	2,491
Farmingdale borough	959	755	609
Freehold borough	9,140	7,550	6,952
Freehold twp	4,779	3,442	2,459
Highlands borough	3,536	2,959	2,076
Holmdel twp	2,959	1,380	1,201
Howell twp	11,153	6,696	4,039
Interlaken borough	1,168	833	787
Keansburg borough	6,854	5,559	2,904
Keyport borough	6,440	5,888	5,147
Little Silver borough	5,202	2,595	1,461
Loch Arbour village[10]	297	...	...
Long Branch city	26,228	23,090	17,408
Manalapan twp	3,990	3,137	1,900
Manasquan borough	4,022	3,178	2,340
Marlboro twp	8,038	6,359	5,015
Matawan borough	5,097	3,739	2,758
Matawan twp	7,359	3,888	2,633
Middletown twp	39,675	16,203	11,018
Millstone twp	2,550	2,100	1,466
Monmouth Beach borough	1,363	806	584
Neptune twp	21,487	13,613	10,207
Neptune City borough	4,013	3,073	2,392
New Shrewsbury borough[10]	7,313	...	...
Ocean twp.[10]	11,622	6,734	4,200
Oakhurst (U)	4,374	2,388	...
Wanamassa (U)	3,928	2,512	...
Oceanport borough	4,937	7,588	3,159
Raritan twp	15,334	2,763	1,662
Red Bank borough[10]	12,482	12,743	10,974
Roosevelt borough	764	720	698
Rumson borough	6,405	4,044	2,926
Sea Bright borough	1,138	999	779
Sea Girt borough	1,798	1,178	599
Shrewsbury borough	3,222	1,613	1,058
Shrewsbury twp.[10]	1,204	5,171	1,347
Vail Homes (U)	1,204	1,442	...
South Belmar borough	1,537	1,294	955
Spring Lake borough	2,922	2,008	1,650
Spring Lake Heights borough	3,309	1,798	1,076
Union Beach borough	5,862	3,636	2,076
Upper Freehold twp	2,363	2,193	1,839
Wall twp	11,929	7,386	4,383
Blansingburg (U)	1,702	...	...
West Belmar (U)	2,511	2,058	...
West Long Branch borough	5,337	2,739	2,030
MORRIS COUNTY	261,620	164,371	125,732
Boonton town	7,981	7,163	6,739
Boonton twp	1,998	1,155	817
Butler borough	5,414	4,050	3,351
Chatham borough	9,517	7,391	4,888
Chatham twp	5,931	2,825	2,026
Chester borough	1,074	754	650
Chester twp	2,107	1,297	874
Denville twp	10,632	6,055	3,117
Dover town	13,034	11,174	10,491
East Hanover twp	4,379	2,151	1,579
Florham Park borough	7,222	2,385	1,609
Hanover twp	9,329	3,756	2,812
Harding twp	2,683	1,970	1,565
Jefferson twp	6,884	2,744	1,548
Espanong (U)	1,107	...	...
Kinnelon borough	4,431	1,350	745
Lincoln Park borough	6,048	3,376	2,186
Madison borough	15,122	10,417	7,944
Mendham borough	2,371	1,724	1,343
Mendham twp	2,256	1,380	1,079
Mine Hill twp	3,362	1,951	1,541
Montville twp	6,772	4,159	3,207
Morris twp	12,092	7,432	6,107
Morris Plains borough	4,703	2,707	2,018
Morristown town	17,712	17,124	15,270
Mountain Lakes borough	4,037	2,806	2,205
Mount Arlington borough	1,246	639	456

See footnotes at end of table, p. 16.

Table 7.—POPULATION OF COUNTIES, BY MINOR CIVIL DIVISIONS: 1940 TO 1960—Con.

["U" denotes an unincorporated place. For changes in boundaries, etc., between 1940 and 1950, see table 6 for this State in *U. S. Census of Population: 1950*, Vol. I or II. Total population of a place located in 2 or more minor civil divisions appears in table 8. Minor civil division figures for 1950 and 1940 do not necessarily add to county totals]

County and minor civil division	1960	1950	1940
MORRIS COUNTY--Con.			
Mount Olive twp.	3,807	2,597	1,526
Budd Lake (U)	1,520	1,032	...
Netcong borough	2,765	2,284	2,157
Parsippany-Troy Hills twp.	25,557	15,290	10,976
Passaic twp.	5,537	3,429	2,664
Millington (U)	1,182	...	...
Stirling (U)	1,382	1,076	...
Pequannock twp.	10,553	5,254	2,856
Randolph twp.[11]	7,295	4,293	2,160
Mount Freedom (U)	1,328	...	...
Riverdale borough	2,596	1,352	1,110
Rockaway borough	5,413	3,812	3,514
Rockaway twp.	10,356	4,418	2,423
Roxbury twp.	9,983	5,707	4,455
Shore Hills (U)	1,068	...	...
Victory Gardens borough[11]	1,085	...	...
Washington twp.	3,330	2,147	1,870
Long Valley (U)	1,220	...	...
Wharton borough	5,006	3,853	3,854
OCEAN COUNTY	Δ108,241	56,622	37,706
Barnegat Light borough	287	227	225
Bay Head borough	824	808	499
Beach Haven borough	1,041	1,050	746
Beachwood borough	2,765	1,251	650
Berkeley twp.[12]	4,272	1,550	1,127
Brick twp.	16,299	4,319	1,376
Breton Woods (U)	1,292	...	...
Cedarwood Park (U)	1,052	...	...
Dover twp.	17,414	7,707	5,165
Gilford Park (U)	1,560	...	...
Toms River (U)	6,062	2,517	...
Eagleswood twp.	766	623	551
Harvey Cedars borough	134	106	74
Island Heights borough	1,150	795	392
Jackson twp.	5,939	3,513	2,153
Lacey twp.	1,940	966	752
Lakehurst borough	2,780	1,518	827
Lakewood twp.	16,020	10,809	8,502
Lakewood (U)	13,004	9,970	...
Lavallette borough	832	567	315
Little Egg Harbor twp.	847	644	577
Long Beach twp.	1,561	840	425
Manchester twp.	3,779	1,758	918
Mantoloking borough	160	72	58
Ocean twp.	921	520	427
Ocean Gate borough[12]	706	452	242
Pine Beach borough[12]	985	495	163
Plumsted twp.	3,281	2,093	1,580
New Egypt (U)	1,737	1,294	...
Point Pleasant borough	10,182	4,009	2,082
Point Pleasant Beach borough	3,873	2,900	2,059
Seaside Heights borough	954	862	549
Seaside Park borough	1,054	987	653
Ship Bottom borough	717	533	396
South Toms River borough	1,603	492	445
Stafford twp.	1,930	1,347	1,253
Surf City borough	419	291	129
Tuckerton borough	1,536	1,332	1,320
Union twp.	1,270	1,173	1,045
PASSAIC COUNTY	406,618	337,093	309,353
Bloomingdale borough	5,293	3,251	2,606
Clifton city	82,084	64,511	48,827
Haledon borough	6,161	6,204	5,303
Hawthorne borough	17,735	14,816	12,610
PASSAIC COUNTY--Con.			
Little Falls twp.	9,730	6,405	5,368
North Haledon borough	6,026	3,550	2,761
Passaic city	53,963	57,702	61,394
Paterson city	143,663	139,336	139,656
Pompton Lakes borough	9,445	4,654	3,189
Prospect Park borough	5,201	5,242	5,714
Ringwood borough	4,182	1,752	977
Totowa borough	10,897	6,045	5,130
Wanaque borough	7,126	4,222	3,143
Wayne twp.	29,353	11,822	6,868
West Milford twp.	8,157	3,650	2,501
West Paterson borough	7,602	3,931	3,306
SALEM COUNTY	58,711	49,508	42,274
Alloway twp.	2,226	1,792	1,705
Elmer borough	1,505	1,460	1,344
Elsinboro twp.	1,220	674	663
Lower Alloways Creek twp.	1,293	1,307	1,124
Lower Penns Neck twp.	10,417	7,376	5,113
Mannington twp.	2,024	1,686	1,656
Oldmans twp.	2,913	1,657	1,722
Penns Grove borough	6,176	6,669	6,488
Pilesgrove twp.	2,519	1,942	1,614
Pittsgrove twp.	3,785	2,808	2,157
Quinton twp.	2,440	1,821	1,313
Salem city	8,941	9,050	8,618
Upper Penns Neck twp.	7,595	6,717	4,805
Upper Pittsgrove twp.	2,715	2,204	1,925
Woodstown borough	2,942	2,345	2,027
SOMERSET COUNTY	143,913	99,052	74,390
Bedminster twp.	2,322	1,613	1,606
Bernards twp.	9,018	7,487	4,512
Basking Ridge (U)	2,438	1,899	...
Bernardsville borough	5,515	3,956	3,405
Bound Brook borough	10,263	8,374	7,616
Branchburg twp.	3,741	1,958	1,231
Branchburg Park (U)	1,468	...	...
Bridgewater twp.[13]	15,789	8,234	4,934
Far Hills borough	702	600	574
Franklin twp.	19,858	9,601	5,912
Green Brook twp.	3,622	1,155	763
Hillsborough twp.	7,584	3,875	2,645
Manville borough	10,995	8,597	6,065
Millstone borough	409	289	252
Montgomery twp.	3,851	3,819	3,360
North Plainfield borough	16,993	12,766	10,586
Peapack-Gladstone borough	1,804	1,450	1,354
Raritan borough	6,137	5,131	4,839
Rocky Hill borough	528	537	404
Somerville borough[13]	12,458	11,571	8,720
South Bound Brook borough[13]	3,626	2,905	1,928
Warren twp.	5,386	3,316	2,139
Watchung borough	3,312	1,818	1,158
SUSSEX COUNTY	49,255	34,423	29,632
Andover borough	734	560	512
Andover twp.	2,177	1,052	591
Branchville borough	963	810	715
Byram twp.[14]	1,616	761	373
Frankford twp.	2,170	1,530	1,244
Franklin borough	3,624	3,864	4,009
Fredon twp.	804	584	478
Green twp.	854	596	540
Hamburg borough	1,532	1,305	1,116
SUSSEX COUNTY--Con.			
Hampton twp.	1,174	668	611
Hardyston twp.	2,206	1,279	1,034
Hopatcong borough	3,391	1,173	660
Lafayette twp.	1,100	836	803
Montague twp.	879	602	621
Newton town	6,563	5,781	5,533
Ogdensburg borough	1,212	1,169	1,165
Sandyston twp.	1,019	829	651
Sparta twp.	6,717	3,021	1,729
Lake Mohawk (U)	4,647	1,873	...
Stanhope borough[14]	1,814	1,351	1,100
Stillwater twp.	1,339	816	679
Sussex borough	1,656	1,541	1,478
Vernon twp.	2,155	1,548	1,407
Walpack twp.	248	204	207
Wantage twp.	3,308	2,543	2,376
UNION COUNTY	504,255	398,138	328,344
Berkeley Heights twp.[15]	8,721	3,466	2,194
Clark twp.	12,195	4,352	2,083
Cranford twp.[15]	26,424	18,602	12,860
Elizabeth city	107,698	112,817	109,912
Fanwood borough	7,963	3,228	2,310
Garwood borough	5,426	4,622	3,622
Hillside twp.	22,304	21,007	18,556
Kenilworth borough	8,379	4,922	2,451
Linden city[15]	39,931	30,644	24,115
Mountainside borough	6,325	2,046	1,148
New Providence borough	10,243	3,380	2,374
Plainfield city	45,330	42,366	37,469
Rahway city	27,699	21,290	17,498
Roselle borough	21,032	17,681	13,597
Roselle Park borough	12,546	11,537	9,661
Scotch Plains twp.	18,491	9,069	4,993
Springfield twp.	14,467	7,214	4,148
Summit city	23,677	17,929	16,165
Union twp.	51,499	38,004	24,730
Westfield town[15]	31,447	21,243	18,458
Winfield twp.	2,458	2,719	...
WARREN COUNTY	63,220	54,374	50,181
Allamuchy twp.	973	736	688
Alpha borough	2,406	2,117	2,301
Belvidere town	2,636	2,406	2,060
Blairstown twp.	1,797	1,571	1,449
Franklin twp.	1,729	1,530	1,540
Frelinghuysen twp.	845	779	715
Greenwich twp.	1,397	1,217	1,125
Hackettstown town	5,276	3,894	3,289
Hardwick twp.	370	370	367
Harmony twp.	2,039	1,763	1,465
Hope twp.	833	681	646
Independence twp.	1,509	1,169	1,046
Knowlton twp.	1,442	1,260	1,084
Liberty twp.	760	529	441
Lopatcong twp.	2,703	1,737	1,450
Hillcrest (U)	1,922	...	...
Mansfield twp.	2,130	1,497	1,254
Oxford twp.	1,657	1,489	1,548
Pahaquarry twp.	63	67	72
Phillipsburg town	18,502	18,919	18,314
Pohatcong twp.	3,543	2,540	2,029
Huntington (U)	1,879	...	...
Washington borough	5,723	4,802	4,643
Washington twp.	3,055	1,765	1,320
White twp.	1,832	1,536	1,335

[1] ATLANTIC.--Part of Weymouth township annexed to Estell Manor city.

[2] BERGEN.--Part of Hillsdale borough detached and area annexed to Park Ridge borough and part of Park Ridge borough detached and area annexed to Hillsdale borough. Part of Woodcliff Lake borough detached and area annexed to Park Ridge borough and part of Park Ridge borough detached and area annexed to Woodcliff Lake borough. Name of Saddle River township changed to Saddle Brook since 1950. Part of Emerson borough detached and area annexed to Westwood borough and part of Westwood borough detached and area annexed to Emerson borough.

[3] BURLINGTON.--Part of Burlington township annexed to Levittown township and part of Levittown township annexed to Westampton township. Part of New Hanover township annexed to Wrightstown borough. Name of Willingboro township changed to Levittown since 1950.

[4] CAMDEN.--Part of Haddon township annexed to Collingswood borough.

[5] CUMBERLAND.--Vineland borough changed to city since 1950. Landis township annexed to Vineland city.

[6] ESSEX.--Part of Essex Fells borough detached and area annexed to Roseland borough. Part of Maplewood township annexed to South Orange village.

[7] GLOUCESTER.--Part of Deptford township annexed to Woodbury Heights borough.

[8] MERCER.--Part of Princeton township annexed to Princeton borough.

[9] MIDDLESEX.--Name of Raritan township changed to Edison since 1950.

[10] MONMOUTH.--Part of Fair Haven borough detached and area annexed to Red Bank borough and part of Red Bank borough detached and area annexed to Fair Haven borough. New Shrewsbury borough incorporated from part of Shrewsbury township since 1950. Loch Arbour village incorporated from part of Ocean township since 1950.

[11] MORRIS.--Victory Gardens borough incorporated from part of Randolph township since 1950.

[12] OCEAN.--Part of Berkeley township annexed to Pine Beach and Ocean Gate boroughs and part of Pine Beach borough detached and area annexed to Berkeley township.

[13] SOMERSET.--Part of Bridgewater township annexed to Somerville borough and part of Somerville borough detached and area annexed to Bridgewater township.

[14] SUSSEX.--Part of Stanhope borough detached and area annexed to Byram township.

[15] UNION.--Name of New Providence township changed to Berkeley Heights since 1950. Parts of Westfield town detached and area annexed to Cranford township. Parts of Cranford township annexed to Linden city.

ΔExcludes population (11) of Island Beach borough which was omitted in the original tabulations. This omission was discovered too late for inclusion in the detailed distributions.

Table 8.—POPULATION OF ALL INCORPORATED PLACES AND URBAN TOWNSHIPS, AND OF UNINCORPORATED PLACES OF 1,000 OR MORE: 1940 TO 1960

["U" denotes an unincorporated place. "UT" denotes an urban township. Asterisk (*) denotes an incorporated place under 2,500 located in an urbanized area]

Place	County	1960	1950	1940
Absecon	Atlantic	4,320	2,355	2,084
Allendale	Bergen	4,092	2,409	2,058
Allenhurst	Monmouth	795	758	520
Allentown	Monmouth	1,393	931	766
Alpha	Warren	2,406	2,117	2,301
Alpine*	Bergen	921	644	626
Andover	Sussex	734	560	512
Asbury Park	Monmouth	17,366	17,094	14,617
Atlantic City	Atlantic	59,544	61,657	64,094
Atlantic Highlands	Monmouth	4,119	3,083	2,335
Audubon	Camden	10,440	9,531	8,906
Audubon Park*	Camden	1,713	1,859	...
Avalon	Cape May	695	428	313
Avon-by-the-Sea	Monmouth	1,707	1,650	1,211
Barnegat Light	Ocean	287	227	225
Barrington	Camden	7,943	2,651	2,329
Basking Ridge (U)	Somerset	2,438	1,899	...
Bay Head	Ocean	824	808	499
Bayonne	Hudson	74,215	77,203	79,198
Beach Haven	Ocean	1,041	1,050	746
Beachwood	Ocean	2,765	1,251	650
Belleville	Essex	35,005	32,019	28,167
Bellmawr	Camden	11,853	5,213	1,250
Belmar	Monmouth	5,190	4,636	3,435
Belvidere	Warren	2,636	2,406	2,060
Bergenfield	Bergen	27,203	17,647	10,275
Berlin	Camden	3,578	2,339	1,753
Bernardsville	Somerset	5,515	3,956	3,405
Beverly	Burlington	3,400	3,084	2,691
Blansingburg (U)	Monmouth	1,702	...	...
Bloomfield	Essex	51,867	49,307	41,623
Bloomingdale	Passaic	5,293	3,251	2,606
Bloomsbury	Hunterdon	838	722	704
Bogota	Bergen	7,965	7,662	7,346
Boonton	Morris	7,981	7,163	6,739
Bordentown	Burlington	4,974	5,497	4,223
Bound Brook	Somerset	10,263	8,347	7,616
Bradley Beach	Monmouth	4,204	3,911	3,468
Branchburg Park (U)	Somerset	1,468	...	...
Branchville	Sussex	963	810	715
Breton Woods (U)	Ocean	1,292	...	...
Bridgeton	Cumberland	20,966	18,378	15,992
Brielle	Monmouth	2,619	1,328	961
Brigantine	Atlantic	4,201	1,267	403
Brooklawn	Camden	2,504	2,262	1,919
Budd Lake (U)	Morris	1,520	1,032	...
Buena	Atlantic	3,243	2,640	...
Burlington	Burlington	12,687	12,051	10,905
Butler	Morris	5,414	4,050	3,351
Caldwell	Essex	6,942	6,270	4,932
Califon	Hunterdon	777	623	572
Camden	Camden	117,159	124,555	117,536
Cape May	Cape May	4,477	3,607	2,583
Cape May Court House (U)	Cape May	1,749	1,093	...
Cape May Point	Cape May	263	198	126
Carlstadt	Bergen	6,042	5,591	5,644
Carteret	Middlesex	20,502	13,030	11,976
Cedar Grove (UT)	Essex	14,603	8,022	5,208
Cedarville (U)	Cumberland	1,095	1,009	...
Cedarwood Park (U)	Ocean	1,052	...	...
Chatham	Morris	9,517	7,391	4,888
Chesilhurst	Camden	384	314	308
Chester	Morris	1,074	754	650
Clark (UT)	Union	12,195	4,352	2,083
Clayton	Gloucester	4,711	3,023	2,320
Clementon	Camden	3,766	3,191	2,866
Cliffside Park	Bergen	17,642	17,116	16,892
Clifton	Passaic	82,084	64,511	48,827
Clinton	Hunterdon	1,158	1,118	1,066
Closter	Bergen	7,767	3,376	2,603
Collingswood	Camden	17,370	15,800	12,685
Corbin City	Atlantic	271	238	220
Cranbury (U)	Middlesex	1,038	...	...
Cranford (UT)	Union	26,424	18,602	12,860
Cresskill	Bergen	7,290	3,534	2,246
Deal	Monmouth	1,889	1,064	917
Delaware (UT)	Camden	31,522	10,358	5,811
Demarest	Bergen	4,231	1,786	1,165
Dover	Morris	13,034	11,174	10,491
Dumont	Bergen	18,882	13,013	7,556
Dunellen	Middlesex	6,840	6,291	5,360
East Newark*	Hudson	1,872	2,173	2,273
East Orange	Essex	77,259	79,340	68,945
East Paterson	Bergen	19,344	15,386	4,937
East Rutherford	Bergen	7,769	7,438	7,268
Eatontown	Monmouth	10,334	3,044	1,758
Edgewater	Bergen	4,113	3,952	4,028
Edison (UT)	Middlesex	44,799	16,348	11,470
Egg Harbor City	Atlantic	4,416	3,838	3,589
Elizabeth	Union	107,698	112,817	109,912
Elmer	Salem	1,505	1,460	1,344
Emerson	Bergen	6,849	1,744	1,487
Englewood	Bergen	26,057	23,145	18,966
Englewood Cliffs	Bergen	2,913	966	888
Englishtown	Monmouth	1,143	1,004	815
Espanong (U)	Morris	1,107	...	...
Essex Fells*	Essex	2,174	1,617	1,466
Estell Manor	Atlantic	496	381	406
Ewing (UT)	Mercer	26,628	16,840	10,146
Fair Haven	Monmouth	5,678	3,560	2,491
Fair Lawn	Bergen	36,421	23,885	9,017
Fairview	Bergen	9,399	8,661	8,770
Fanwood	Union	7,963	3,228	2,310
Far Hills	Somerset	702	600	574
Farmingdale	Monmouth	959	755	609
Fieldsboro*	Burlington	583	589	537
Flemington	Hunterdon	3,232	3,058	2,617
Florence (U)	Burlington	4,215	...	...
Florham Park	Morris	7,222	2,385	1,609
Folsom	Atlantic	482	292	229
Fort Lee	Bergen	21,815	11,648	9,468
Franklin	Sussex	3,624	3,864	4,009
Franklin Lakes	Bergen	3,316	2,021	1,203
Freehold	Monmouth	9,140	7,550	6,952
Frenchtown	Hunterdon	1,340	1,305	1,238
Garfield	Bergen	29,253	27,550	28,044
Garwood	Union	5,426	4,622	3,622
Gibbsboro*	Camden	2,141	906	713
Gibbstown (U)	Gloucester	2,820	2,546	...
Gilford Park (U)	Ocean	1,560	...	...
Glassboro	Gloucester	10,253	5,867	4,925
Glen Gardner	Hunterdon	787	654	536
Glen Ridge	Essex	8,322	7,620	7,331
Glen Rock	Bergen	12,896	7,145	5,177
Gloucester City	Camden	15,511	14,357	13,692
Guttenberg	Hudson	5,118	5,566	6,200
Hackensack	Bergen	30,521	29,219	26,279
Hackettstown	Warren	5,276	3,894	3,289
Haddon (UT)	Camden	17,099	12,379	9,708
Haddonfield	Camden	13,201	10,495	9,742
Haddon Heights	Camden	9,260	7,287	5,555
Haledon	Passaic	6,161	6,204	5,303
Hamburg	Sussex	1,532	1,305	1,116
Hamilton (UT)	Mercer	65,035	41,156	30,219
Hammonton	Atlantic	9,854	8,411	7,668
Hampton	Hunterdon	1,135	975	864
Harrington Park	Bergen	3,581	1,634	1,389
Harrison	Hudson	11,743	13,490	14,171
Harvey Cedars	Ocean	134	106	74
Hasbrouck Heights	Bergen	13,046	9,181	6,716
Haworth	Bergen	3,215	1,612	1,419
Hawthorne	Passaic	17,735	14,816	12,610
Helmetta*	Middlesex	779	580	667
High Bridge	Hunterdon	2,148	1,854	1,781
Highland Park	Middlesex	11,049	9,721	9,002
Highlands	Monmouth	3,536	2,959	2,076
Hightstown	Mercer	4,317	3,712	3,486
Hillcrest (U)	Warren	1,922	...	...
Hillsdale	Bergen	8,734	4,127	3,438
Hillside (UT)	Union	22,304	21,007	18,556
Hi-Nella*	Camden	474	237	203
Hoboken	Hudson	48,441	50,676	50,115
Hohokus	Bergen	3,988	2,254	1,626
Hopatcong	Sussex	3,391	1,173	660
Hopewell	Mercer	1,928	1,869	1,678
Huntington (U)	Warren	1,879	...	...
Interlaken	Monmouth	1,168	833	787
Irvington	Essex	59,379	59,201	55,328
Island Heights	Ocean	1,150	795	392
Jamesburg	Middlesex	2,853	2,307	2,128
Jersey City	Hudson	276,101	299,017	301,173
Keansburg	Monmouth	6,854	5,559	2,904
Kearny	Hudson	37,472	39,952	39,467
Kenilworth	Union	8,379	4,922	2,451
Keyport	Monmouth	6,440	5,888	5,147
Kinnelon	Morris	4,431	1,350	745
Lakehurst	Ocean	2,780	1,518	827
Lake Mohawk (U)	Sussex	4,647	1,873	...
Lakewood (U)	Ocean	13,004	9,970	...
Lambertville	Hunterdon	4,269	4,477	4,447
Laurel Springs*	Camden	2,028	1,540	1,344
Lavallette	Ocean	832	567	315
Lawnside*	Camden	2,155	1,566	1,270
Lebanon	Hunterdon	880	752	638

Table 8.—POPULATION OF ALL INCORPORATED PLACES AND URBAN TOWNSHIPS, AND OF UNINCORPORATED PLACES OF 1,000 OR MORE: 1940 TO 1960—Con.

["U" denotes an unincorporated place. "UT" denotes an urban township. Asterisk (*) denotes an incorporated place under 2,500 located in an urbanized area]

Place	County	1960	1950	1940
Leonia	Bergen	8,384	7,378	5,763
Levittown (UT)	Burlington	11,861	...	...
Lincoln Park	Morris	6,048	3,376	2,186
Linden	Union	39,931	30,644	24,115
Lindenwold	Camden	7,335	3,479	2,552
Linwood	Atlantic	3,847	1,925	1,479
Little Falls (UT)	Passaic	9,730	6,405	5,368
Little Ferry	Bergen	6,175	4,955	4,545
Little Silver	Monmouth	5,202	2,595	1,461
Livingston (UT)	Essex	23,124	9,932	5,972
Loch Arbour	Monmouth	297	...	...
Lodi	Bergen	23,502	15,392	11,552
Long Branch	Monmouth	26,228	23,090	17,408
Longport*	Atlantic	1,077	618	303
Long Valley (U)	Morris	1,220	...	...
Lyndhurst (UT)	Bergen	21,867	19,980	17,454
Madison	Morris	15,122	10,417	7,944
Magnolia	Camden	4,199	1,883	1,552
Manasquan	Monmouth	4,022	3,178	2,340
Mantoloking	Ocean	160	72	58
Manville	Somerset	10,995	8,597	6,065
Maple Shade (UT)	Burlington	12,947	6,560	5,535
Maplewood (UT)	Essex	23,977	25,201	23,139
Margate City	Atlantic	9,474	4,715	3,266
Matawan	Monmouth	5,097	3,739	2,758
Mays Landing (U)	Atlantic	1,404	1,301	...
Maywood	Bergen	11,460	8,667	4,052
Medford (U)	Burlington	1,480	...	...
Medford Lakes	Burlington	2,876	461	137
Mendham	Morris	2,371	1,724	1,343
Merchantville	Camden	4,075	4,183	3,679
Metuchen	Middlesex	14,041	9,879	6,557
Middlesex	Middlesex	10,520	5,943	3,763
Middletown (UT)	Monmouth	39,675	16,203	11,018
Midland Park	Bergen	7,543	5,164	4,525
Milford	Hunterdon	1,114	1,012	933
Millburn (UT)	Essex	18,799	14,560	11,652
Millington (U)	Morris	1,182	...	...
Millstone	Somerset	409	289	252
Milltown	Middlesex	5,435	3,786	3,515
Millville	Cumberland	19,096	16,041	14,806
Monmouth Beach	Monmouth	1,363	806	584
Montclair	Essex	43,129	43,927	39,807
Montvale	Bergen	3,699	1,856	1,342
Moonachie	Bergen	3,052	1,775	1,554
Morris Plains	Morris	4,703	2,707	2,018
Morristown	Morris	17,712	17,124	15,270
Mountain Lakes	Morris	4,037	2,806	2,205
Mountainside	Union	6,325	2,046	1,148
Mount Arlington	Morris	1,246	639	456
Mount Ephraim	Camden	5,447	4,449	2,282
Mount Freedom (U)	Morris	1,328	...	...
Mount Holly (UT)	Burlington	13,271	8,206	...
National Park	Gloucester	3,380	2,419	1,977
Neptune (UT)	Monmouth	21,487	13,613	10,207
Neptune City	Monmouth	4,013	3,073	2,392
Netcong	Morris	2,765	2,284	2,157
Newark	Essex	405,220	438,776	429,760
New Brunswick	Middlesex	40,139	38,811	33,180
New Egypt (U)	Ocean	1,737	1,294	...
Newfield	Gloucester	1,299	1,010	889
New Hanover (UT)	Burlington	28,528	18,168	983
New Milford	Bergen	18,810	6,006	3,215
New Providence	Union	10,243	3,380	2,374
New Shrewsbury	Monmouth	7,313	...	...
Newton	Sussex	6,563	5,781	5,533
North Arlington	Bergen	17,477	15,970	9,904
North Bergen (UT)	Hudson	42,387	41,560	39,714
North Caldwell	Essex	4,163	1,781	1,572
Northfield	Atlantic	5,849	3,498	2,848
North Haledon	Passaic	6,026	3,550	2,761
North Plainfield	Somerset	16,993	12,766	10,586
North Princeton (U)	Mercer	4,506	1,721	...
Northvale	Bergen	2,892	1,455	1,159
North Wildwood	Cape May	3,598	3,158	1,921
Norwood	Bergen	2,852	1,792	1,512
Nutley	Essex	29,513	26,992	21,954
Oakhurst (U)	Monmouth	4,374	2,388	...
Oakland	Bergen	9,446	1,817	932
Oaklyn	Camden	4,778	4,889	3,869
Ocean City	Cape May	7,618	6,040	4,672
Ocean Gate	Ocean	706	452	242
Oceanport	Monmouth	4,937	7,588	3,159
Ogdensburg	Sussex	1,212	1,169	1,165
Old Tappan*	Bergen	2,330	828	609
Oradell	Bergen	7,487	3,665	2,802
Orange	Essex	35,789	38,037	35,717
Palisades Park	Bergen	11,943	9,635	8,141
Palmyra	Burlington	7,036	5,802	5,178
Paramus	Bergen	23,238	6,268	3,688
Park Ridge	Bergen	6,389	3,189	2,519
Parsippany-Troy Hills (UT)	Morris	25,557	15,290	10,976
Passaic	Passaic	53,963	57,702	61,394
Paterson	Passaic	143,663	139,336	139,656
Paulsboro	Gloucester	8,121	7,842	7,011
Peapack-Gladstone	Somerset	1,804	1,450	1,354
Pemberton	Burlington	1,250	1,194	906
Pennington	Mercer	2,063	1,682	1,492
Pennsauken (UT)	Camden	33,771	22,767	17,745
Penns Grove	Salem	6,176	6,669	6,488
Perth Amboy	Middlesex	38,007	41,330	41,242
Phillipsburg	Warren	18,502	18,919	18,314
Pine Beach	Ocean	985	495	163
Pine Hill	Camden	3,939	2,546	1,537
Pine Valley*	Camden	20	39	27
Pitman	Gloucester	8,644	6,960	5,507
Plainfield	Union	45,330	42,366	37,469
Pleasantville	Atlantic	15,172	11,938	11,050
Point Pleasant	Ocean	10,182	4,009	2,082
Point Pleasant Beach	Ocean	3,873	2,900	2,059
Pompton Lakes	Passaic	9,445	4,654	3,189
Port Norris (U)	Cumberland	1,789	1,735	...
Port Republic	Atlantic	561	423	402
Princeton	Mercer	11,890	12,230	7,719
Prospect Park	Passaic	5,201	5,242	5,714
Rahway	Union	27,699	21,290	17,498
Ramsey	Bergen	9,527	4,670	3,566
Raritan (UT)	Monmouth	15,334	2,763	1,662
Raritan	Somerset	6,137	5,131	4,839
Red Bank	Monmouth	12,482	12,743	10,974
Ridgefield	Bergen	10,788	8,312	5,271
Ridgefield Park	Bergen	12,701	11,993	11,277
Ridgewood	Bergen	25,391	17,481	14,948
Ringwood	Passaic	4,182	1,752	977
Riverdale	Morris	2,596	1,352	1,110
River Edge	Bergen	13,264	9,204	3,287
Riverside (UT)	Burlington	8,474	7,199	...
Riverton	Burlington	3,324	2,761	2,354
Rochelle Park (UT)	Bergen	6,119	4,483	2,511
Rockaway	Morris	5,413	3,812	3,514
Rockleigh*	Bergen	430	110	79
Rocky Hill	Somerset	528	537	404
Roebling (U)	Burlington	3,272	...	...
Roosevelt	Monmouth	764	720	698
Roseland	Essex	2,804	2,019	1,556
Roselle	Union	21,032	17,681	13,597
Roselle Park	Union	12,546	11,537	9,661
Rumson	Monmouth	6,405	4,044	2,926
Runnemede	Camden	8,396	4,217	2,835
Rutherford	Bergen	20,473	17,411	15,466
Saddle Brook (UT)	Bergen	13,834	7,955	3,169
Saddle River*	Bergen	1,776	1,003	816
Salem	Salem	8,941	9,050	8,618
Sayreville	Middlesex	22,553	10,338	8,186
Scotch Plains (UT)	Union	18,491	9,069	4,993
Sea Bright	Monmouth	1,138	999	779
Seabrook Farms (U)	Cumberland	1,798	2,284	...
Sea Girt	Monmouth	1,798	1,178	599
Sea Isle City	Cape May	1,393	993	773
Seaside Heights	Ocean	954	862	549
Seaside Park	Ocean	1,054	987	653
Secaucus	Hudson	12,154	9,750	9,754
Shiloh	Cumberland	554	427	387
Ship Bottom	Ocean	717	533	396
Shore Hills (U)	Morris	1,068	...	...
Shrewsbury	Monmouth	3,222	1,613	1,058
Somerdale	Camden	4,839	1,417	1,170
Somers Point	Atlantic	4,504	2,480	1,992
Somerville	Somerset	12,458	11,571	8,720
South Amboy	Middlesex	8,422	8,422	7,802
South Belmar	Monmouth	1,537	1,294	955
South Bound Brook	Somerset	3,626	2,905	1,928
South Orange	Essex	16,175	15,230	13,742
South Plainfield	Middlesex	17,879	8,008	5,379
South River	Middlesex	13,397	11,308	10,714
South Toms River	Ocean	1,603	492	445
Spotswood	Middlesex	5,788	2,325	1,201
Springfield (UT)	Union	14,467	7,214	4,148
Spring Lake	Monmouth	2,922	2,008	1,650
Spring Lake Heights	Monmouth	3,309	1,798	1,076
Stanhope	Sussex	1,814	1,351	1,100
Stirling (U)	Morris	1,382	1,076	...
Stockton	Hunterdon	520	488	478
Stone Harbor	Cape May	834	670	383

Table 8.—POPULATION OF ALL INCORPORATED PLACES AND URBAN TOWNSHIPS, AND OF UNINCORPORATED PLACES OF 1,000 OR MORE: 1940 TO 1960—Con.

["U" denotes an unincorporated place. "UT" denotes an urban township. Asterisk (*) denotes an incorporated place under 2,500 located in an urbanized area]

Place	County	1960	1950	1940	Place	County	1960	1950	1940
Stratford	Camden	4,308	1,356	980	Wayne (UT)	Passaic	29,353	11,822	6,868
Summit	Union	23,677	17,929	16,165	Weehawken (UT)	Hudson	13,504	14,830	14,363
Surf City	Ocean	419	291	129	Wenonah*	Gloucester	2,100	1,511	1,311
Sussex	Sussex	1,656	1,541	1,478	West Belmar (U)	Monmouth	2,511	2,058	...
Swedesboro	Gloucester	2,449	2,459	2,268	West Caldwell	Essex	8,314	4,666	3,458
Tavistock*	Camden	10	15	13	West Cape May	Cape May	1,030	897	934
Teaneck (UT)	Bergen	42,085	33,772	25,275	Westfield	Union	31,447	21,243	18,458
Tenafly	Bergen	14,264	9,651	7,413	West Long Branch	Monmouth	5,337	2,739	2,030
Teterboro*	Bergen	22	28	40	West New York	Hudson	35,547	37,683	39,439
Toms River (U)	Ocean	6,062	2,517	...	West Orange	Essex	39,895	28,605	25,662
Totowa	Passaic	10,897	6,045	5,130	West Paterson	Passaic	7,602	3,931	3,306
Trenton	Mercer	114,167	128,009	124,697	Westville	Gloucester	4,951	4,731	3,585
Tuckerton	Ocean	1,536	1,332	1,320	West Wildwood	Cape May	207	237	146
Union (UT)	Union	51,499	38,004	24,730	Westwood	Bergen	9,046	6,766	5,388
Union Beach	Monmouth	5,862	3,636	2,076	Wharton	Morris	5,006	3,853	3,854
Union City	Hudson	52,180	55,537	56,173	Wildwood	Cape May	4,690	5,475	5,150
Upper Saddle River	Bergen	3,570	706	510	Wildwood Crest	Cape May	3,011	1,772	661
Vail Homes (U)	Monmouth	1,204	1,442	...	Williamstown (U)	Gloucester	2,722	2,632	...
Ventnor City	Atlantic	8,688	8,158	7,905	Woodbine	Cape May	2,823	2,417	2,111
Verona	Essex	13,782	10,921	8,957	Woodbridge (UT)	Middlesex	78,846	35,758	27,191
Victory Gardens*	Morris	1,085	...	...	Woodbury	Gloucester	12,453	10,931	8,306
Villas (U)	Cape May	2,085	...	...	Woodbury Heights*	Gloucester	1,723	1,373	1,137
Vineland	Cumberland	37,685	8,155	7,914	Woodcliff Lake	Bergen	2,742	1,420	1,037
Waldwick	Bergen	10,495	3,963	2,475	Wood-Lynne	Camden	3,128	2,776	2,861
Wallington	Bergen	9,261	8,910	8,981	Wood-Ridge	Bergen	7,964	6,283	5,739
Wanamassa (U)	Monmouth	3,928	2,512	...	Woodstown	Salem	2,942	2,345	2,027
Wanaque	Passaic	7,126	4,222	3,143	Wrightstown	Burlington	4,846	1,199	241
Washington	Warren	5,723	4,802	4,643	Wyckoff (UT)	Bergen	11,205	5,590	3,847
Watchung	Somerset	3,312	1,818	1,158					

Table 9.—1960 POPULATION OF AREAS ANNEXED BETWEEN 1950 AND 1960 BY INCORPORATED PLACES HAVING 2,500 INHABITANTS OR MORE IN 1950

[Minus sign (-) denotes decrease]

Incorporated place	1960 population			1950 population, total	Increase, 1950 to 1960, in 1950 area	Incorporated place	1960 population			1950 population, total	Increase, 1950 to 1960, in 1950 area
	Total	In 1950 area	In annexed area				Total	In 1950 area	In annexed area		
Fair Haven	5,678	5,678	...	3,560	2,118	Somerville	12,458	12,279	179	11,571	708
Hillsdale	8,734	7,223	1,511	4,127	3,096	South Orange	16,175	16,172	3	15,230	942
Linden	39,931	39,839	92	30,644	9,195	Vineland	37,685	7,501	30,184	8,155	-654
Park Ridge	6,389	5,434	955	3,189	2,245	Westwood	9,046	9,046	...	6,766	2,280
Princeton	11,890	11,828	62	12,230	-402						

Table 10.—POPULATION OF URBANIZED AREAS: 1960 AND 1950

Area	1960	1950
ATLANTIC CITY (N.J.) URBANIZED AREA		
The area	124,902	105,083
Atlantic City	59,544	61,657
Outside central city	65,358	43,426
The area includes the following minor civil divisions and parts of minor civil divisions:		
Atlantic County (part)	117,284	98,971
Absecon city	4,320	2,355
Atlantic City	59,544	61,657
Brigantine city	4,201	1,267
Egg Harbor township (part)	608	360
Linwood city	3,847	1,925
Longport borough	1,077	618
Margate City	9,474	4,715
Northfield city	5,849	3,498
Pleasantville city	15,172	11,938
Somers Point city	4,504	2,480
Ventnor City	8,688	8,158
Cape May County (part)	7,618	[1]6,112
Ocean City	7,618	6,040
NEW YORK-NORTHEASTERN NEW JERSEY (N.Y.-N.J.) URBANIZED AREA		
The area	14,114,927	12,296,117
In central cities	8,743,015	8,629,750
New York City	7,781,984	7,891,957
Newark	405,220	438,776
Jersey City	276,101	299,017
Paterson	143,663	(2)
Clifton	82,084	(2)
Passaic	53,963	(2)
Outside central cities	5,371,912	3,666,367
The area includes the following minor civil divisions and parts of minor civil divisions:		
In New Jersey	3,878,897	3,165,912
Bergen County (part)	777,205	522,026
Allendale borough	4,092	2,409
Alpine borough	921	(3)
Bergenfield borough	27,203	17,647
Bogota borough	7,965	7,662
Carlstadt borough	6,042	5,591
Cliffside Park borough	17,642	17,116
Closter borough	7,767	3,376
Cresskill borough	7,290	3,534
Demarest borough	4,231	1,786
Dumont borough	18,882	13,013
East Paterson borough	19,344	15,386
East Rutherford borough	7,769	7,438
Edgewater borough	4,113	3,952
Emerson borough	6,849	1,744
Englewood city	26,057	23,145
Englewood Cliffs borough	2,913	966
Fair Lawn borough	36,421	23,885
Fairview borough	9,399	8,661
Fort Lee borough	21,815	11,648
Franklin Lakes borough	3,316	(3)
Garfield city	29,253	27,550
Glen Rock borough	12,896	7,145
Hackensack city	30,521	29,219
Harrington Park borough	3,581	1,634
Hasbrouck Heights borough	13,046	9,181
Haworth borough	3,215	1,612
Hillsdale borough	8,734	4,127
Hohokus borough	3,988	2,254
Leonia borough	8,384	7,378
Little Ferry borough	6,175	4,955
Lodi borough	23,502	15,392
Lyndhurst township	21,867	19,874
Mahwah township (part)	4,326	2,600
Maywood borough	11,460	8,667
Midland Park borough	7,543	5,164
Montvale borough	3,699	1,856
Moonachie borough	3,052	1,775
New Milford borough	18,810	6,006
North Arlington borough	17,477	15,970
Northvale borough	2,892	1,455
Norwood borough	2,852	1,792
Oakland borough	9,446	(3)
Old Tappan borough	2,330	(3)
Oradell borough	7,487	3,665
Palisades Park borough	11,943	9,635
Paramus borough	23,238	6,268
Park Ridge borough	6,389	3,189
Ramsey borough	9,527	4,670
Ridgefield borough	10,788	8,312
Ridgefield Park township	12,701	11,993
Ridgefield Park village	12,701	11,993
Ridgewood township	25,391	17,481
Ridgewood village	25,391	17,481
NEW YORK-NORTHEASTERN NEW JERSEY (N.Y.-N.J.) URBANIZED AREA--Con.		
In New Jersey--Con.		
Bergen County (part)--Con.		
River Edge borough	13,264	9,204
River Vale township	5,616	(3)
Rochelle Park township	6,119	4,483
Rockleigh borough	430	(3)
Rutherford borough	20,473	17,411
Saddle Brook township[4]	13,834	7,955
Saddle River borough	1,776	(3)
South Hackensack township	1,841	1,503
Teaneck township	42,085	33,772
Tenafly borough	14,264	9,651
Teterboro borough	22	28
Upper Saddle River borough	3,570	(3)
Waldwick borough	10,495	3,963
Wallington borough	9,261	8,910
Washington township	6,654	(3)
Westwood borough	9,046	6,766
Woodcliff Lake borough	2,742	(3)
Wood-Ridge borough	7,964	6,283
Wyckoff township	11,205	2,319
Essex County (part)	920,659	899,232
Belleville town	35,005	32,019
Bloomfield town	51,867	49,307
Caldwell borough	6,942	6,270
Caldwell township (part)	424	(3)
Cedar Grove township	14,603	8,022
East Orange city	77,259	79,340
Essex Fells borough	2,174	1,617
Glen Ridge borough	8,322	7,620
Irvington town	59,379	59,201
Livingston township	23,124	7,687
Maplewood township	23,977	25,201
Millburn township	18,799	13,775
Montclair town	43,129	43,927
Newark city	405,220	438,776
North Caldwell borough	4,163	(3)
Nutley town	29,513	26,992
Orange city	35,789	38,037
Roseland borough	2,804	2,019
South Orange village	16,175	15,230
Verona borough	13,782	10,921
West Caldwell borough	8,314	4,666
West Orange town	39,895	28,605
Hudson County	610,734	647,431
Bayonne city	74,215	77,203
East Newark borough	1,872	2,173
Guttenberg town	5,118	5,566
Harrison town	11,743	13,490
Hoboken city	48,441	50,676
Jersey City	276,101	299,017
Kearny town	37,472	39,952
North Bergen township	42,387	41,554
Secaucus town	12,154	9,750
Union City	52,180	55,537
Weehawken township	13,504	14,830
West New York town	35,547	37,683
Middlesex County (part)	394,155	230,739
Carteret borough	20,502	13,030
Dunellen borough	6,840	6,291
East Brunswick township (part)	16,046	2,327
Edison township[5]	44,799	10,824
Helmetta borough	779	580
Highland Park borough	11,049	9,721
Jamesburg borough	2,853	2,307
Madison township (part)	10,507	3,746
Metuchen borough	14,041	9,879
Middlesex borough	10,520	5,943
Milltown borough	5,435	3,786
Monroe township (part)	814	250
New Brunswick city	40,139	38,811
North Brunswick township (part)	7,514	3,684
Perth Amboy city	38,007	41,330
Piscataway township (part)	17,425	5,602
Sayreville borough	22,553	10,338
South Amboy city	8,422	8,422
South Plainfield borough	17,879	8,008
South River borough	13,397	11,308
Spotswood borough	5,788	2,325
Woodbridge township	78,846	32,227
Morris County (part)	189,851	93,732
Boonton town	7,981	7,163
Butler borough	5,414	4,050
Chatham borough	9,517	7,391
Chatham township (part)	4,943	392
Denville township (part)	7,660	2,783
Dover town	13,034	11,174
Florham Park borough	7,222	2,385
Hanover township (part)	6,805	(3)
Kinnelon borough	4,431	(3)
Lincoln Park borough	6,048	3,376
Madison borough	15,122	10,417
Mine Hill township (part)	3,205	765

[1] Includes population (72) of part of Upper township not included in area in 1960.
[2] Not a central city in the 1950 Census.
[3] Not in area in 1950.
[4] Name changed from Saddle River since 1950.
[5] Name changed from Raritan since 1950.

Table 10.—POPULATION OF URBANIZED AREAS: 1960 AND 1950—Con.

Area	1960	1950
NEW YORK-NORTHEASTERN NEW JERSEY (N.Y.-N.J.) URBANIZED AREA--Con.		
In New Jersey--Con.		
Morris County (part)--Con.		
Montville township (part)	937	(1)
Morris township (part)	8,260	3,852
Morris Plains borough	4,703	2,707
Morristown town	17,712	17,124
Mountain Lakes borough	4,037	2,806
Parsippany-Troy Hills township	25,557	2,500
Pequannock township	10,553	4,199
Randolph township (part)	2,141	1,241
Riverdale borough	2,596	1,352
Rockaway borough	5,413	3,812
Rockaway township (part)	5,213	390
Roxbury township (part)	5,256	(1)
Victory Gardens borough	1,085	(2)
Wharton borough	5,006	3,853
Passaic County (part)	398,461	322,283
Bloomingdale borough	5,293	3,251
Clifton city	82,084	64,511
Haledon borough	6,161	6,204
Hawthorne borough	17,735	14,816
Little Falls township	9,730	5,513
North Haledon borough	6,026	3,550
Passaic city	53,963	57,702
Paterson city	143,663	139,336
Pompton Lakes borough	9,445	4,654
Prospect Park borough	5,201	5,242
Ringwood borough	4,182	(1)
Totowa borough	10,897	6,045
Wanaque borough	7,126	4,222
Wayne township	29,353	3,306
West Paterson borough	7,602	3,931
Somerset County (part)	83,577	57,147
Bound Brook borough	10,263	8,374
Bridgewater township (part)	6,511	2,563
Franklin township (part)	10,430	3,422
Green Brook township (part)	2,852	(1)
Manville borough	10,995	8,597
North Plainfield borough	16,993	12,766
Raritan borough	6,137	5,131
Somerville borough	12,458	11,571
South Bound Brook borough	3,626	2,905
Watchung borough	3,312	1,818
Union County	504,255	393,322
Berkeley Heights township[3]	8,721	622
Clark township	12,195	3,640
Cranford township	26,424	18,602
Elizabeth city	107,698	112,817
Fanwood borough	7,963	3,228
Garwood borough	5,426	4,622
Hillside township	22,304	21,007
Kenilworth borough	8,379	4,922
Linden city	39,931	30,644
Mountainside borough	6,325	2,046
New Providence borough	10,243	3,380
Plainfield city	45,330	42,366
Rahway city	27,699	21,290
Roselle borough	21,032	17,681
Roselle Park borough	12,546	11,537
Scotch Plains township	18,491	8,104
Springfield township	14,467	7,017
Summit city	23,677	17,929
Union township	51,499	37,906
Westfield town	31,447	21,243
Winfield township	2,458	2,719
In New York	10,236,030	9,130,205
Bronx County	1,424,815	1,451,277
Bronx Borough	1,424,815	1,451,277
Kings County	2,627,319	2,738,175
Brooklyn Borough	2,627,319	2,738,175
Nassau County (part)	1,295,650	618,887
Glen Cove city	23,817	15,130
Hempstead town	740,738	416,634
Baldwin (U)	30,204	(4)
Bellerose village	1,083	1,134
Bellmore (U)	12,784	(4)
Cedarhurst village	6,954	6,051
East Meadow (U)	46,036	(4)
East Rockaway village	10,721	7,970
Elmont (U)	30,138	(4)
Floral Park village (part)	15,121	12,183
Franklin Square (U)	32,483	(4)
Freeport village	34,419	24,680
Garden City village (part)	23,946	14,368
Hempstead village	34,641	29,135
Hewlett Bay Park village	520	466
Hewlett Harbor village	1,610	(1)

Area	1960	1950
NEW YORK-NORTHEASTERN NEW JERSEY (N.Y.-N.J.) URBANIZED AREA--Con.		
In New York--Con.		
Nassau County (part)--Con.		
Hempstead town--Con.		
Hewlett Neck village	507	369
Inwood (U)	10,362	(4)
Island Park village	3,846	2,031
Lawrence village	5,907	4,681
Levittown (U)	65,276	(4)
Lynbrook village	19,881	17,314
Malverne village	9,968	8,086
Merrick (U)	18,789	(4)
Mineola village (part)	68	27
New Hyde Park village (part)	4,429	2,747
North Bellmore (U)	19,639	(4)
North Merrick (U)	12,976	(4)
North Valley Stream (U)	17,239	(4)
Oceanside (U)	30,448	(4)
Rockville Centre village	26,355	22,362
Roosevelt (U)	12,883	(4)
Seaford (U)	14,718	(4)
South Floral Park village	1,090	572
South Westbury (U)	11,977	(4)
Stewart Manor village	2,422	1,879
Uniondale (U)	20,041	(4)
Valley Stream village	38,629	26,854
Wantagh (U)	34,172	(4)
West Hempstead-Lakeview (U)	24,783	(4)
Woodmere (U)	14,011	(4)
Woodsburgh village	907	745
Long Beach city	26,473	15,586
North Hempstead town	219,088	136,701
Baxter Estates village	932	862
East Hills village	7,184	2,547
East Williston village	2,940	1,734
Floral Park village (part)	2,378	2,399
Flower Hill village	4,594	1,948
Garden City village (part)	2	118
Garden City Park-Herricks (U)	15,364	(4)
Great Neck village	10,171	7,759
Great Neck Estates village	3,262	2,464
Great Neck Plaza village	4,948	4,246
Kensington village	1,166	978
Kings Point village	5,410	2,445
Lake Success village	2,954	1,264
Manorhaven village	3,566	1,819
Mineola village (part)	20,451	14,804
Munsey Park village	2,847	2,048
New Hyde Park village (part)	6,379	4,602
North Hills village	359	(1)
North New Hyde Park (U)	17,929	(4)
Old Westbury village (part)	1,756	(1)
Plandome village	1,379	1,102
Plandome Heights village	1,025	882
Plandome Manor village	705	323
Port Washington (U)	15,657	(4)
Port Washington North village	722	650
Roslyn village	2,681	1,612
Roslyn Estates village	1,289	612
Roslyn Harbor village (part)	804	(1)
Russell Gardens village	1,156	912
Saddle Rock village	1,109	33
Sands Point village	2,161	(1)
Thomaston village	2,767	2,045
Westbury village	14,757	7,112
Williston Park village	8,255	7,505
Oyster Bay town (part)	285,534	34,836
Bayville village	3,962	(1)
Bethpage-Old Bethpage (U)	20,515	(4)
Brookville village	1,468	(1)
East Massapequa (U)	14,779	(4)
Farmingdale village	6,128	4,492
Hicksville (U)	50,405	(4)
Jericho (U)	10,795	(4)
Lattingtown village	1,461	(1)
Locust Grove (U)	11,558	(4)
Massapequa (U)	32,900	(4)
Massapequa Park village	19,904	(1)
Matinecock village	824	(1)
Mill Neck village	701	(1)
Muttontown village	1,265	(1)
Old Brookville village	1,126	(1)
Old Westbury village (part)	308	(1)
Plainedge (U)	21,973	(4)
Plainview (U)	27,710	(4)
Roslyn Harbor village (part)	121	(1)
Sea Cliff village	5,669	4,868
South Farmingdale (U)	16,318	(4)
Upper Brookville village	1,045	(1)

[1] Not in area in 1950.
[2] Incorporated since 1950.
[3] Name changed from New Providence since 1950.
[4] There were no unincorporated places delineated in the urbanized areas for the 1950 Census.

Table 10.—POPULATION OF URBANIZED AREAS: 1960 AND 1950—Con.

Area	1960	1950
NEW YORK-NORTHEASTERN NEW JERSEY (N.Y.-N.J.) URBANIZED AREA--Con.		
In New York--Con.		
New York County	1,698,281	1,960,101
Manhattan Borough	1,698,281	1,960,101
Putnam County (part)	332	(1)
Putnam Valley town (part)	332	...
Queens County	1,809,578	1,550,849
Queens Borough	1,809,578	1,550,849
Richmond County	221,991	191,555
Richmond Borough	221,991	191,555
Rockland County (part)	87,244	30,134
Clarkstown town (part)	25,034	2,616
Nyack village (part)	52	...
Spring Valley village (part)	657	(1)
Upper Nyack village	1,833	1,195
Orangetown town (part)	41,053	22,296
Grand View-on-Hudson village	330	302
Nyack village (part)	6,010	5,889
Piermont village	1,906	1,897
South Nyack village	3,113	3,102
Ramapo town (part)	21,157	5,222
Hillburn village	1,114	1,212
Spring Valley village (part)	5,881	(1)
Suffern village	5,094	4,010
Suffolk County (part)	324,867	29,357
Babylon town (part)	141,455	28,945
Amityville village	8,318	6,164
Babylon village	11,062	6,015
Copiague (U)	14,081	(2)
Deer Park (U)	16,726	(2)
Lindenhurst village	20,905	8,644
Brookhaven town (part)	21,408	(1)
Patchogue village	8,838	...
Huntington town (part)	85	(1)
Islip town (part)	161,919	412
Brentwood (U)	15,387	(2)
Brightwaters village (part)	3,193	(1)
Westchester County (part)	745,953	559,870
Bedford town (part)	7,619	2,417
Mount Kisco village (part)	2,580	2,417
Cortlandt town (part)	21,754	4,837
Buchanan village	2,019	(1)
Croton-on-Hudson village	6,812	4,837
Eastchester town	33,613	27,174
Bronxville village	6,744	6,778
Tuckahoe village	6,423	5,991
Greenburgh town	76,213	45,080
Ardsley village	3,991	1,744
Dobbs Ferry village	9,260	6,268
Elmsford village	3,795	3,147
Hastings-on-Hudson village	8,979	7,565
Irvington village	5,494	3,657
Tarrytown village	11,109	8,851
Harrison town (part)	16,757	11,255
Mamaroneck town	29,107	25,103
Larchmont village	6,789	6,330
Mamaroneck village (part)	10,555	8,851
Mount Pleasant town (part)	29,697	21,694
Briarcliff Manor village (part)	535	407
North Tarrytown village	8,818	8,740
Pleasantville village	5,877	4,861
Mount Vernon city	76,010	71,899
New Castle town (part)	6,695	4,795
Mount Kisco village (part)	4,225	3,490
New Rochelle city	76,812	59,725
North Castle town (part)	1,843	1,355
Ossining town (part)	25,395	18,636
Briarcliff Manor village (part)	4,570	2,087
Ossining village	18,662	16,098
Peekskill city	18,737	(1)
Pelham town	13,404	12,195
North Pelham village	5,326	5,046
Pelham village	1,964	1,843
Pelham Manor village	6,114	5,306
Rye city	14,225	11,721
Rye town (part)	37,456	32,564
Mamaroneck village (part)	7,118	6,165
Port Chester village	24,960	23,970
Scarsdale town	17,968	13,156
Scarsdale village	17,968	13,156
White Plains city	50,485	43,466
Yonkers city	190,634	152,798
Yorktown town (part)	1,529	(1)
PHILADELPHIA (PA.-N.J.) URBANIZED AREA		
That part of the area in New Jersey[3]	521,995	327,591
The area includes the following minor civil divisions and parts of minor civil divisions:		
Burlington County (part)	93,497	22,848
Beverly city	3,400	(1)
Burlington city	12,687	(1)
Burlington township (part)	4,962	(1)
Cinnaminson township (part)	7,229	840
Delanco township (part)	3,922	(1)
PHILADELPHIA (PA.-N.J.) URBANIZED AREA--Con.		
Burlington County (part)--Con.		
Delran township (part)	4,753	(1)
Edgewater Park township (part)	2,591	(1)
Levittown township	11,861	(1)
Maple Shade township	12,947	5,985
Moorestown township (part)	10,311	7,460
Palmyra borough	7,036	5,802
Riverside township	8,474	(1)
Riverton borough	3,324	2,761
Camden County (part)	373,977	278,620
Audubon borough	10,440	9,531
Audubon Park borough	1,713	1,859
Barrington borough	7,943	2,651
Bellmawr borough	11,853	5,213
Berlin borough	3,578	2,339
Berlin township (part)	2,609	955
Brooklawn borough	2,504	2,262
Camden city	117,159	124,555
Clementon borough	3,766	3,191
Collingswood borough	17,370	15,800
Delaware township	31,522	6,735
Gibbsboro borough	2,141	906
Gloucester City	15,511	14,357
Gloucester township (part)	13,541	1,567
Haddon township	17,099	12,379
Haddonfield borough	13,201	10,495
Haddon Heights borough	9,260	7,287
Hi-Nella borough	474	237
Laurel Springs borough	2,028	1,540
Lawnside borough	2,155	1,566
Lindenwold borough	7,335	3,479
Magnolia borough	4,199	1,883
Merchantville borough	4,075	4,183
Mount Ephraim borough	5,447	4,449
Oaklyn borough	4,778	4,889
Pennsauken township	33,771	20,587
Pine Hill borough	3,939	2,546
Pine Valley borough	20	39
Runnemede borough	8,396	4,217
Somerdale borough	4,839	1,417
Stratford borough	4,308	1,356
Tavistock borough	10	15
Voorhees township (part)	2,161	593
Waterford township (part)	1,704	766
Wood-Lynne borough	3,128	2,776
Gloucester County (part)	54,521	26,123
Deptford township (part)	16,831	1,077
Mantua township (part)	3,016	1,109
National Park borough	3,380	2,419
Washington township (part)	694	(1)
Wenonah borough	2,100	1,511
West Deptford township	9,373	2,972
Westville borough	4,951	4,731
Woodbury city	12,453	10,931
Woodbury Heights borough	1,723	1,373
TRENTON (PA.-N.J.) URBANIZED AREA		
The area	242,401	189,321
Trenton city	114,167	128,009
Outside central city	128,234	61,312
The area includes the following minor civil divisions and parts of minor civil divisions:		
In New Jersey	226,563	179,240
Burlington County (part)	9,575	(1)
Bordentown city	4,974	...
Bordentown township (part)	4,018	...
Fieldsboro borough	583	...
Mercer County (part)	216,988	179,240
Ewing township	26,628	13,087
Hamilton township	65,035	33,711
Lawrence township (part)	11,158	4,433
Trenton city	114,167	128,009
In Pennsylvania	15,838	10,081
Bucks County (part)	15,838	10,081
Lower Makefield township (pt.)	5,777	1,378
Morrisville borough	7,790	6,787
Yardley borough	2,271	1,916
WILMINGTON (DEL.-N.J.) URBANIZED AREA		
That part of the area in New Jersey[4]	17,329	15,061
The area includes the following minor civil divisions and parts of minor civil divisions:		
Salem County (part)	17,329	15,061
Lower Penns Neck township (part)	5,633	3,835
Penns Grove borough	6,176	6,669
Upper Penns Neck township (part)	5,520	4,557

[1] Not in area in 1950.
[2] There were no unincorporated places delineated in the urbanized areas for the 1950 Census.
[3] For the map and population of the entire Philadelphia (Pa.-N.J.) Urbanized Area, see the corresponding report for Pennsylvania.
[4] For the map and population of the entire Wilmington (Del.-N.J.) Urbanized Area, see the corresponding report for Delaware.

Table 11.—POPULATION OF STANDARD METROPOLITAN STATISTICAL AREAS: 1960 AND 1950

[Data relate to areas as defined for 1960. Minus sign (-) denotes decrease]

Standard metropolitan statistical area, central city, and other component areas	1960	1950	Increase	
			Number	Percent
ALLENTOWN-BETHLEHEM-EASTON, PA.-N.J. (PART)				
Total	63,220	54,374	8,846	16.3
Warren County, N.J.	63,220	54,374	8,846	16.3
ATLANTIC CITY, N.J. (Atlantic County)				
Total	160,880	132,399	28,481	21.5
Atlantic City	59,544	61,657	-2,113	-3.4
Outside central city	101,336	70,742	30,594	43.2
JERSEY CITY, N.J. (Hudson County)				
Total	610,734	647,437	-36,703	-5.7
Jersey City	276,101	299,017	-22,916	-7.7
Outside central city	334,633	348,420	-13,787	-4.0
NEWARK, N.J.				
Total	1,689,420	1,468,458	220,962	15.0
Newark city	405,220	438,776	-33,556	-7.6
Outside central city	1,284,200	1,029,682	254,518	24.7
Essex County	923,545	905,949	17,596	1.9
Morris County	261,620	164,371	97,249	59.2
Union County	504,255	398,138	106,117	26.7
PATERSON-CLIFTON-PASSAIC, N.J.				
Total	1,186,873	876,232	310,641	35.5
In central cities	279,710	261,549	18,161	6.9
Paterson	143,663	139,336	4,327	3.1
Clifton	82,084	64,511	17,573	27.2
Passaic	53,963	57,702	-3,739	-6.5
Outside central cities	907,163	614,683	292,480	47.6
Bergen County	780,255	539,139	241,116	44.7
Passaic County	406,618	337,093	69,525	20.6
PHILADELPHIA, PA.-N.J. (PART)				
Total	751,374	528,380	222,994	42.2
Burlington County, N.J.	224,499	135,910	88,589	65.2
Camden County, N.J.	392,035	300,743	91,292	30.4
Gloucester County, N.J.	134,840	91,727	43,113	47.0
TRENTON, N.J. (Mercer County)				
Total	266,392	229,781	36,611	15.9
Trenton city	114,167	128,009	-13,842	-10.8
Outside central city	152,225	101,772	50,453	49.6
WILMINGTON, DEL.-N.J. (PART)				
Total	58,711	49,508	9,203	18.6
Salem County, N.J.	58,711	49,508	9,203	18.6

Table 11a.—POPULATION OF THE NEW YORK-NORTHEASTERN NEW JERSEY STANDARD CONSOLIDATED AREA: 1960 AND 1950

[Minus sign (−) denotes decrease]

Component area	1960	1950	Increase	
			Number	Percent
The area	14,759,429	12,911,994	1,847,435	14.3
New York, N.Y., SMSA	10,694,633	9,555,943	1,138,690	11.9
Newark, N.J., SMSA	1,689,420	1,468,458	220,962	15.0
Jersey City, N.J., SMSA	610,734	647,437	-36,703	-5.7
Paterson-Clifton-Passaic, N.J., SMSA	1,186,873	876,232	310,641	35.5
Middlesex County, N.J.	433,856	264,872	168,984	63.8
Somerset County, N.J.	143,913	99,052	44,861	45.3

Table 12.—POPULATION OF THE STATE AND OF STANDARD METROPOLITAN STATISTICAL AREAS, BY TYPE OF RESIDENCE: 1960

Metropolitan-nonmetropolitan residence	Total	Urban			Rural		
		Total	Central city or cities	Other urban territory	Total	Places of 1,000 to 2,500	Other rural territory
The State	6,066,782	5,374,369	1,134,742	4,239,627	692,413	91,946	600,467
In standard metropolitan statistical areas	4,787,604	4,463,626	1,134,742	3,328,884	323,978	33,083	290,895
Allentown-Bethlehem-Easton, Pa.-N.J.	[1]63,220	32,137	...	32,137	31,083	6,207	24,876
Atlantic City, N.J.	160,880	134,797	59,544	75,253	26,083	1,404	24,679
Jersey City, N.J.	610,734	610,734	276,101	334,633	...	...	...
Newark, N.J.	1,689,420	1,617,530	405,220	1,212,310	71,890	13,498	58,392
Paterson-Clifton-Passaic, N.J.	1,186,873	1,175,666	279,710	895,956	11,207	...	11,207
Philadelphia, Pa.-N.J.	[1]751,374	625,849	...	625,849	125,525	6,478	119,047
Trenton, N.J.	266,392	237,701	114,167	123,534	28,691	3,991	24,700
Wilmington, Del.-N.J.	[2]58,711	29,212	...	29,212	29,499	1,505	27,994
Not in standard metropolitan statistical areas	1,279,178	910,743	...	910,743	368,435	58,863	309,572

[1] Part in State only; for entire area, see table 11 of the corresponding report for Pennsylvania or table 31 of the U.S. Summary.
[2] Part in State only; for entire area, see table 11 of the corresponding report for Delaware or table 31 of the U.S. Summary.

INDEX MAP FOR NEW YORK-NORTHEASTERN NEW JERSEY URBANIZED AREA

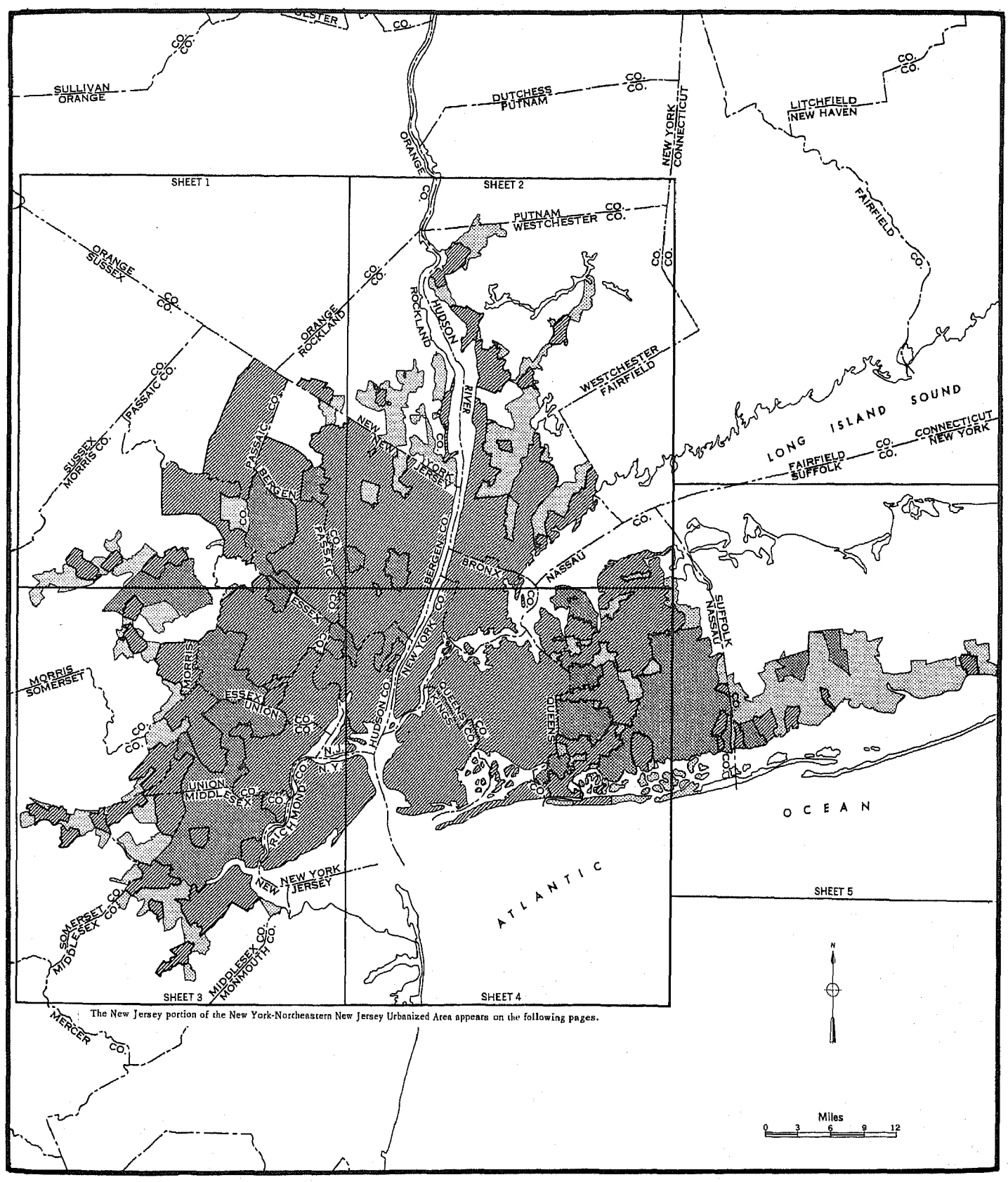

The New Jersey portion of the New York-Northeastern New Jersey Urbanized Area appears on the following pages.

NEW YORK-NORTHEASTERN NEW JERSEY URBANIZED AREA—SECTION 1

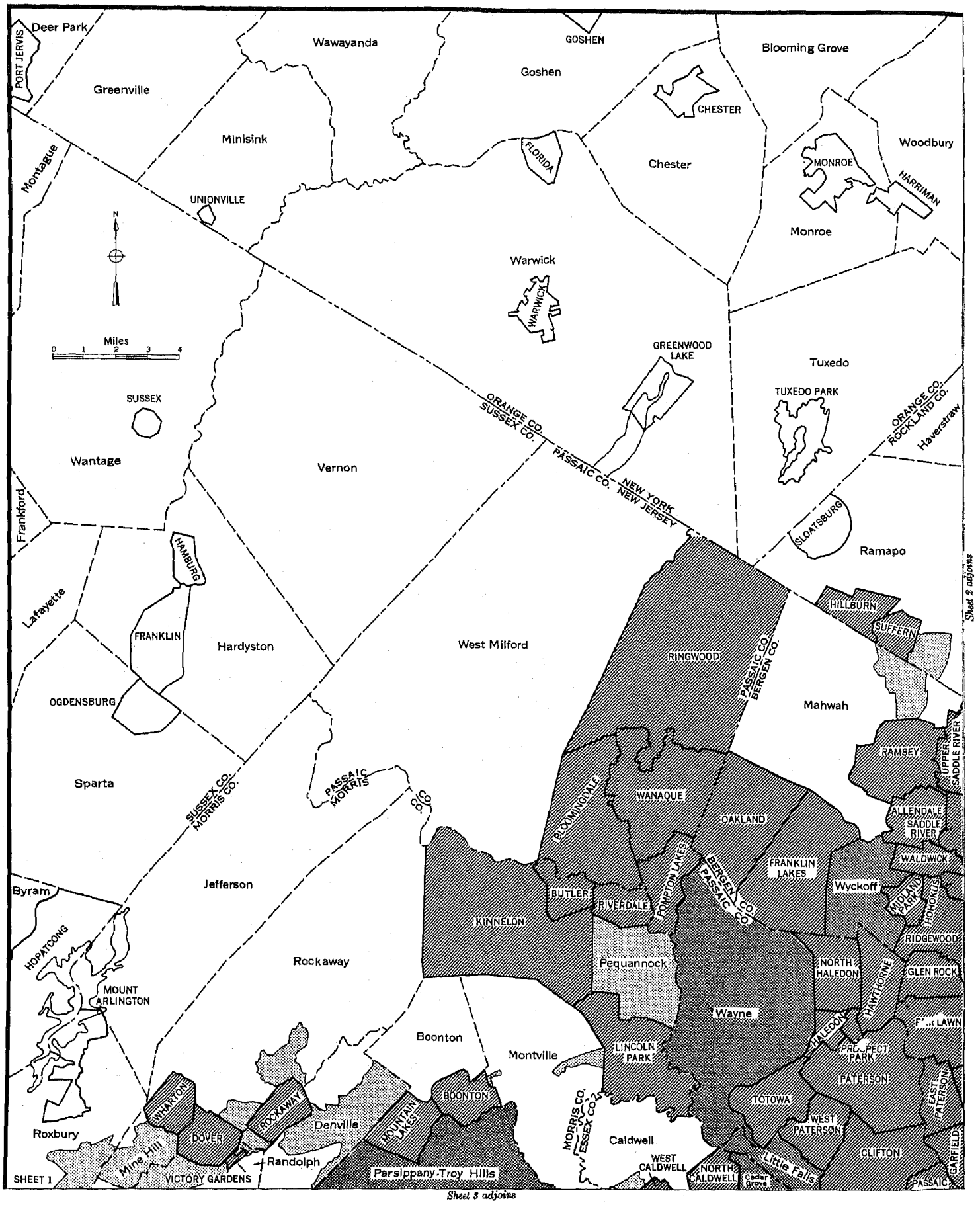

NEW YORK-NORTHEASTERN NEW JERSEY URBANIZED AREA—SECTION 2

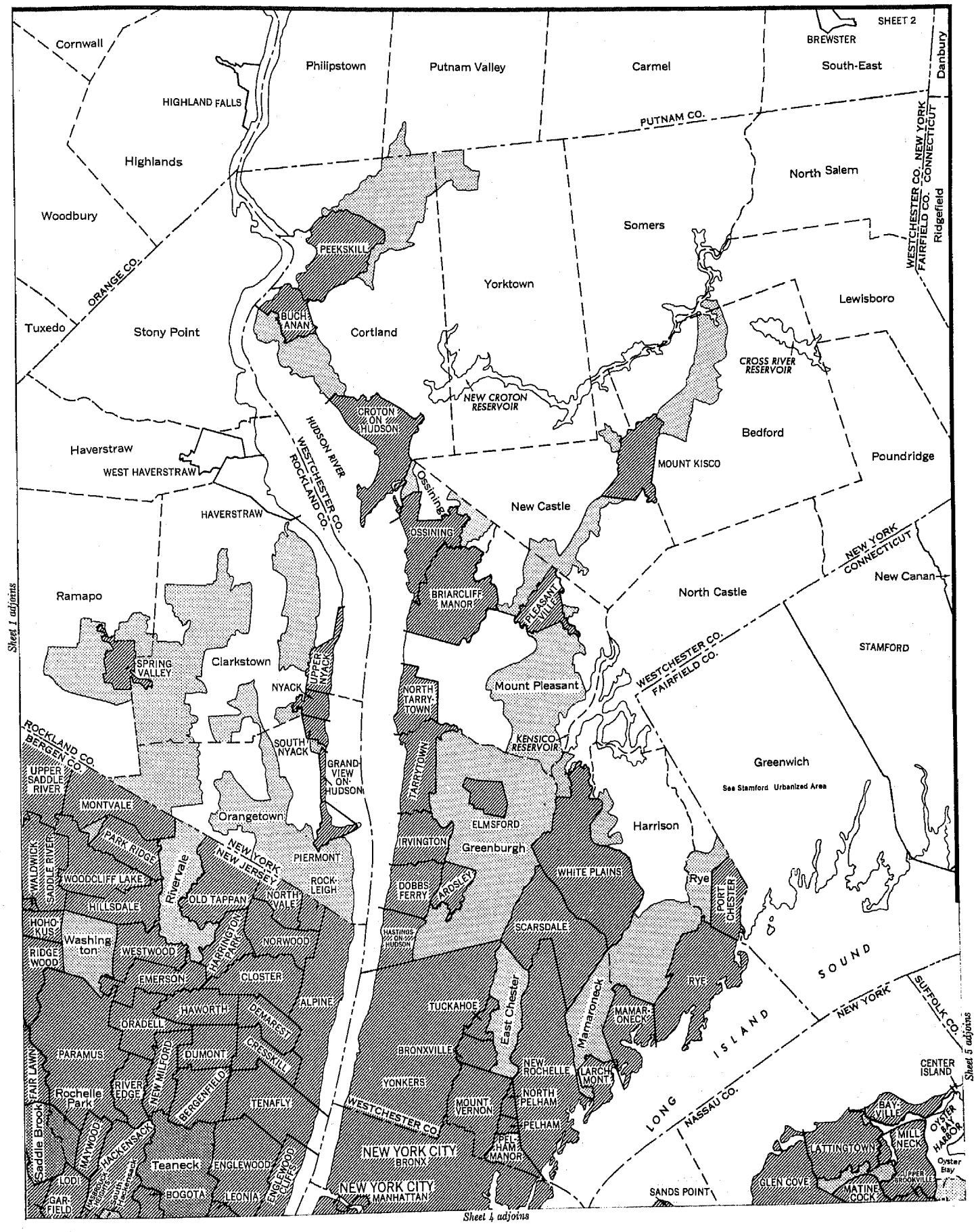

NEW YORK-NORTHEASTERN NEW JERSEY URBANIZED AREA—SECTION 3

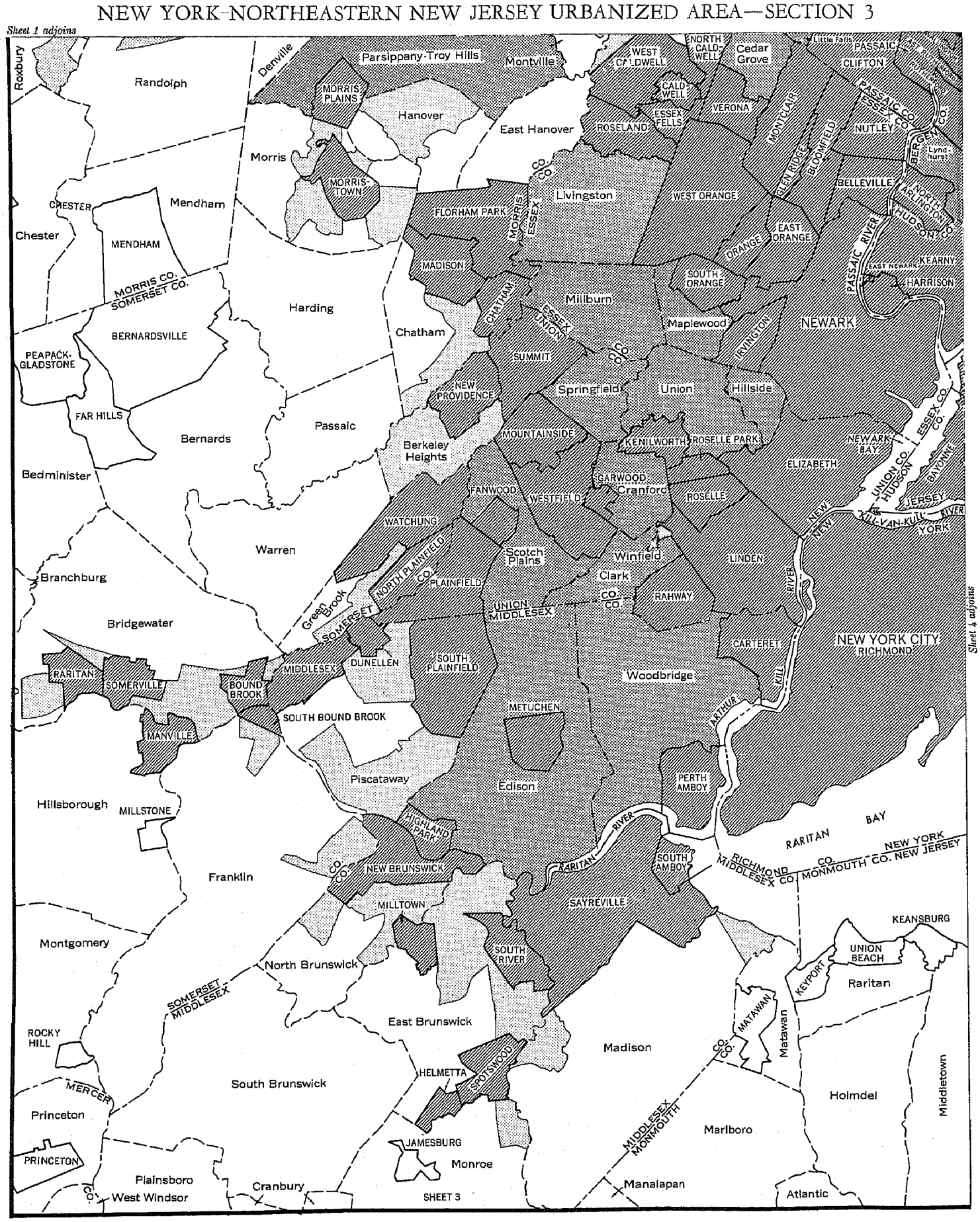

NEW YORK-NORTHEASTERN NEW JERSEY URBANIZED AREA—SECTION 4

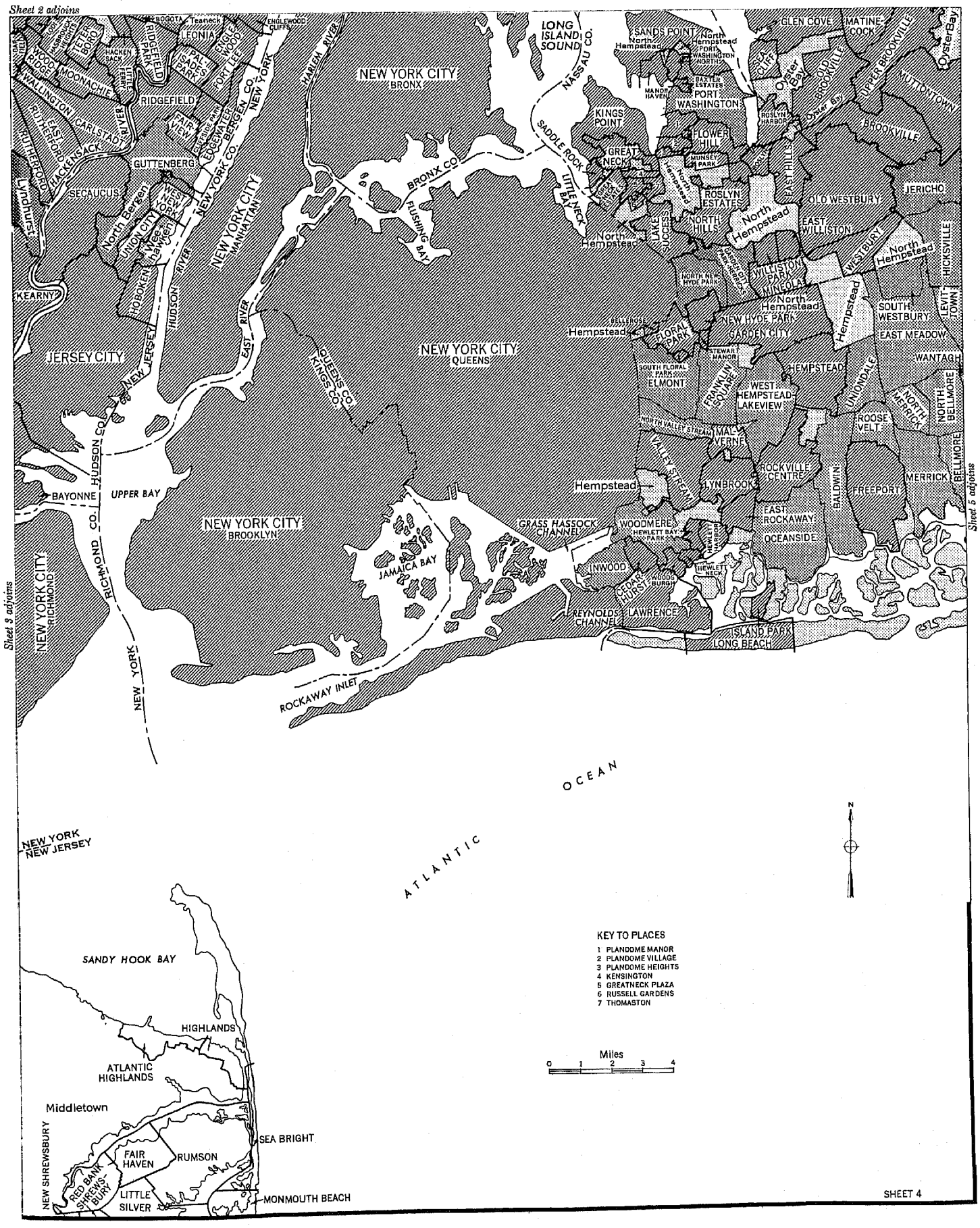

URBANIZED AREAS—NEW JERSEY

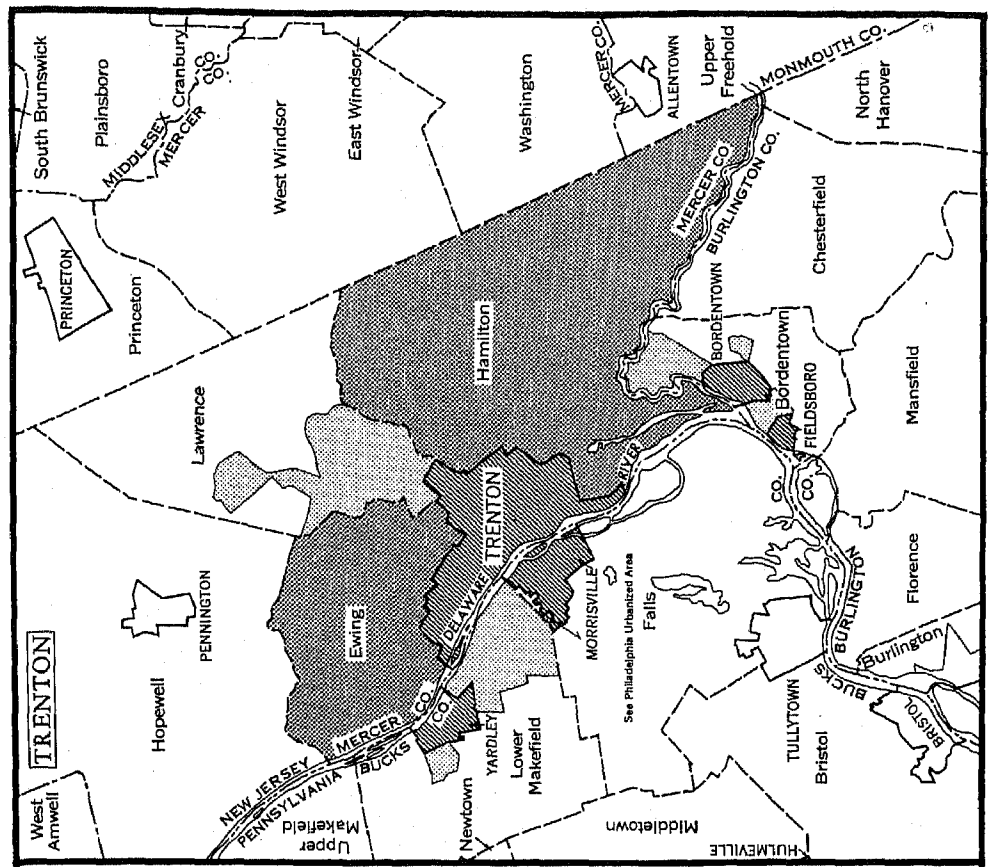

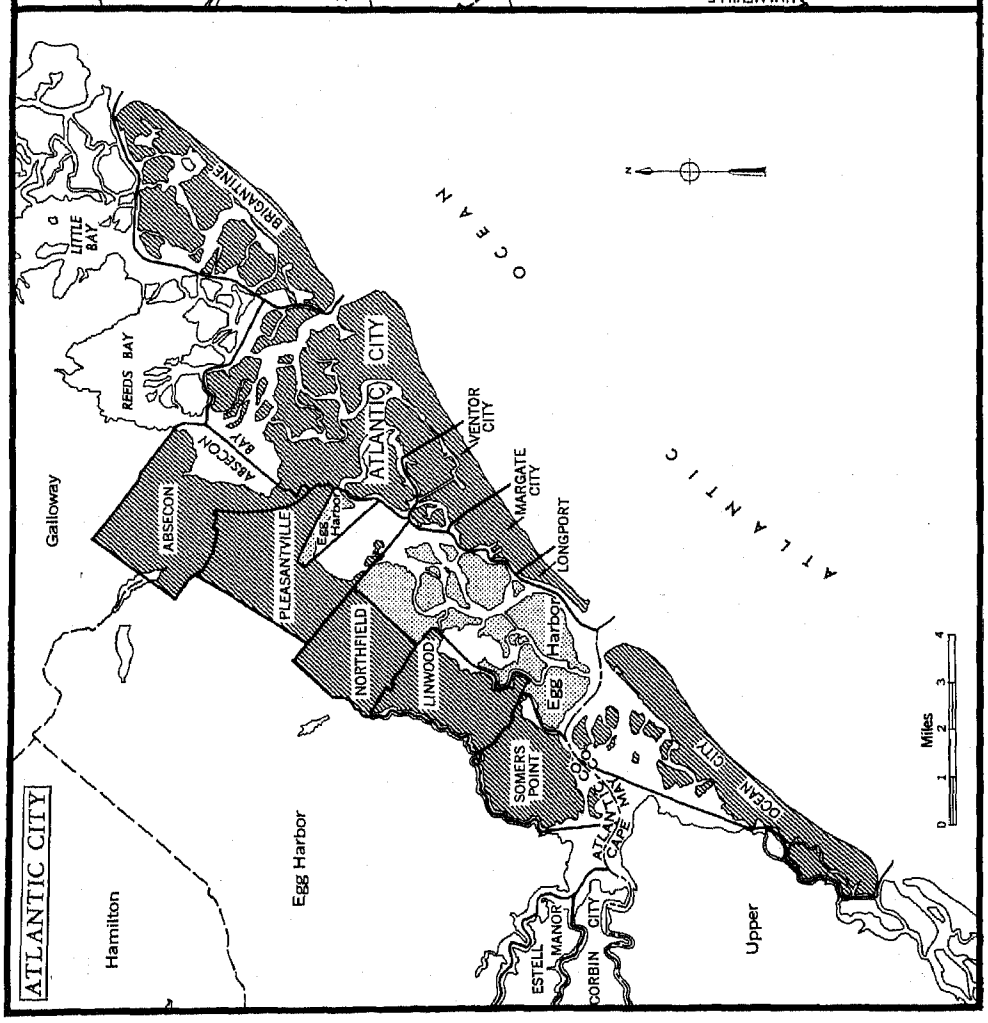

COMPONENTS OF URBANIZED AREA

- Incorporated Places
- Urban Townships
- Other Unincorporated Area

BOUNDARY SYMBOLS

- State Line
- County Line
- Minor Civil Division Line

Maps showing boundaries in detail are available at cost on request to the Bureau of the Census.

☆ U. S. GOVERNMENT PRINTING OFFICE: 1961 — 565789/59

NUMBER OF INHABITANTS

New Mexico

LIST OF TABLES

[Page numbers listed here omit the State prefix number which appears as part of the page number for each page. The prefix for this State is 33]

Table	Page
1.—Population of the State, urban and rural: 1850 to 1960	5
2.—Population in groups of places according to size: 1960 and 1950	5
3.—Population in groups of places according to size: 1900 to 1960	6
4.—Population in incorporated and unincorporated places according to size: 1960	7
5.—Population of incorporated places of 10,000 or more from earliest census to 1960	7
6.—Area and population of counties, urban and rural: 1960 and 1950	8
7.—Population of counties, by census county divisions: 1960	8
8.—Population of all incorporated places and of unincorporated places of 1,000 or more: 1940 to 1960	10
9.—1960 population of areas annexed between 1950 and 1960 by incorporated places having 2,500 inhabitants or more in 1950	10
10.—Population of urbanized areas: 1960 and 1950	11
11.—Population of standard metropolitan statistical areas: 1960 and 1950	11
12.—Population of the State and of standard metropolitan statistical areas, by type of residence: 1960	11

LIST OF MAPS

The State, showing counties, places of 25,000 or more, and standard metropolitan statistical areas	2
The State, showing census county divisions	3
Urbanized areas (separate map for each area)	12

NEW MEXICO—COUNTIES, PLACES OF 25,000 OR MORE, AND STANDARD METROPOLITAN STATISTICAL AREAS

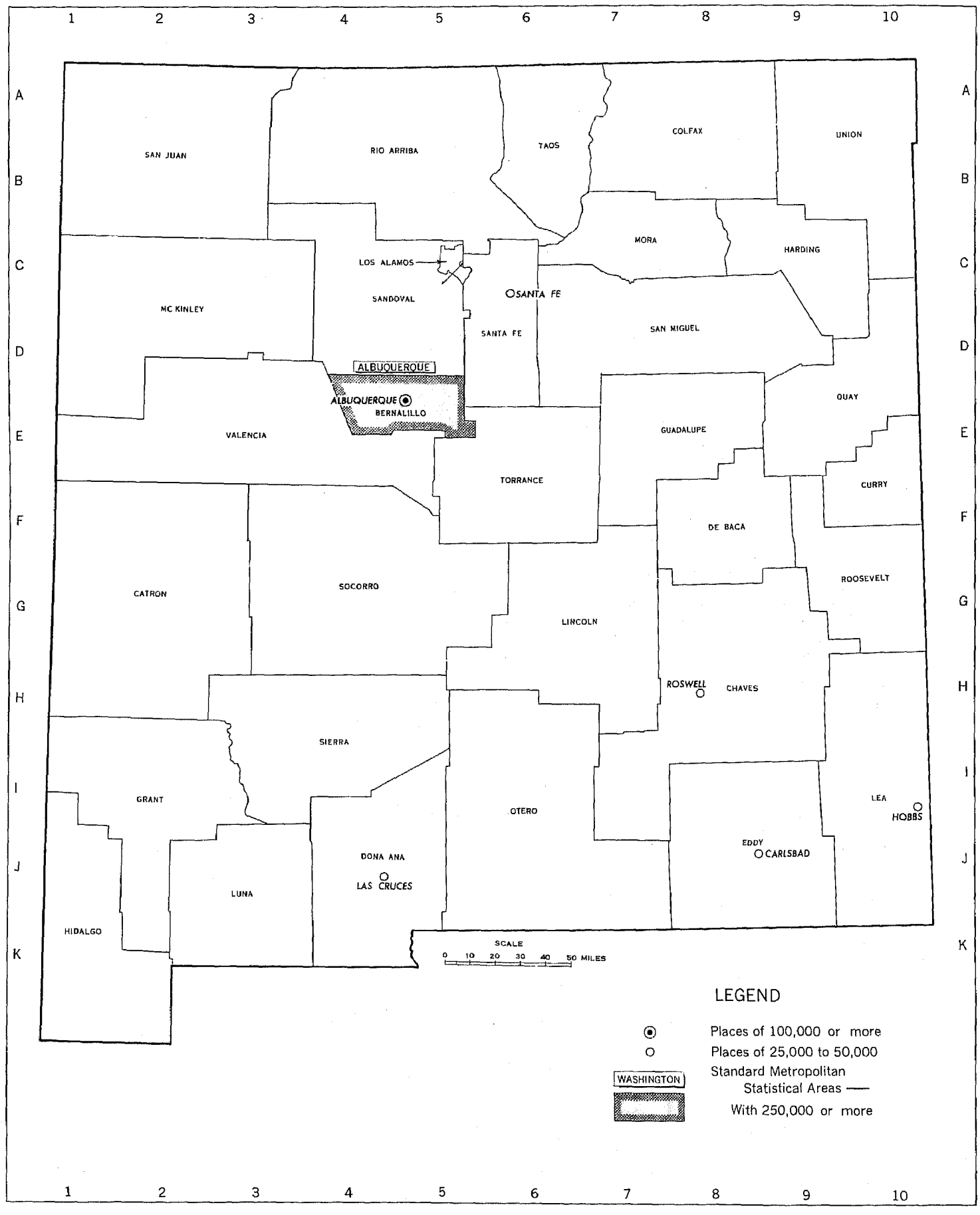

NEW MEXICO—SECTION 1

CENSUS COUNTY DIVISIONS

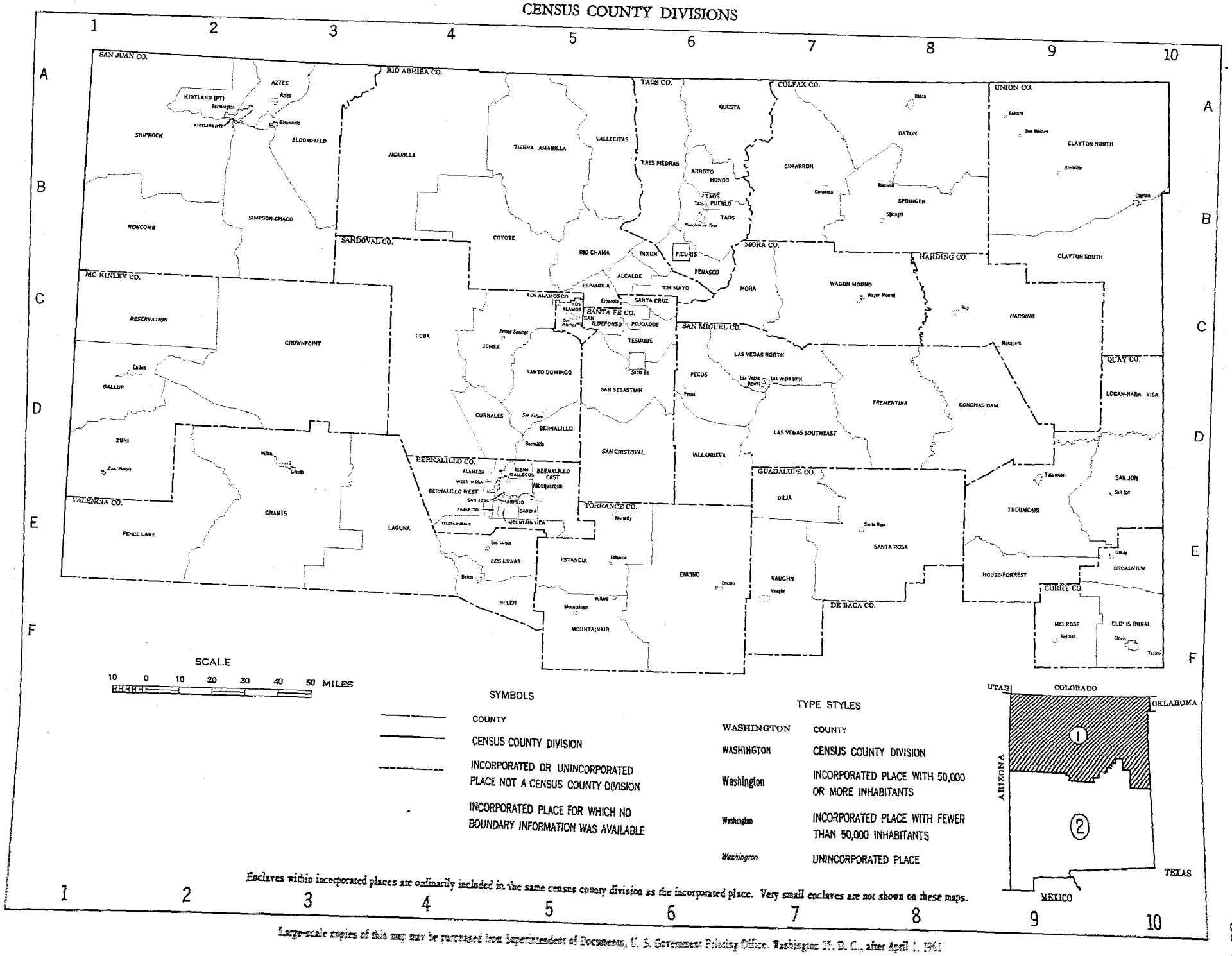

Enclaves within incorporated places are ordinarily included in the same census county division as the incorporated place. Very small enclaves are not shown on these maps.

Large-scale copies of this map may be purchased from Superintendent of Documents, U. S. Government Printing Office, Washington 25, D. C., after April 1, 1961

NEW MEXICO—SECTION 2

CENSUS COUNTY DIVISIONS

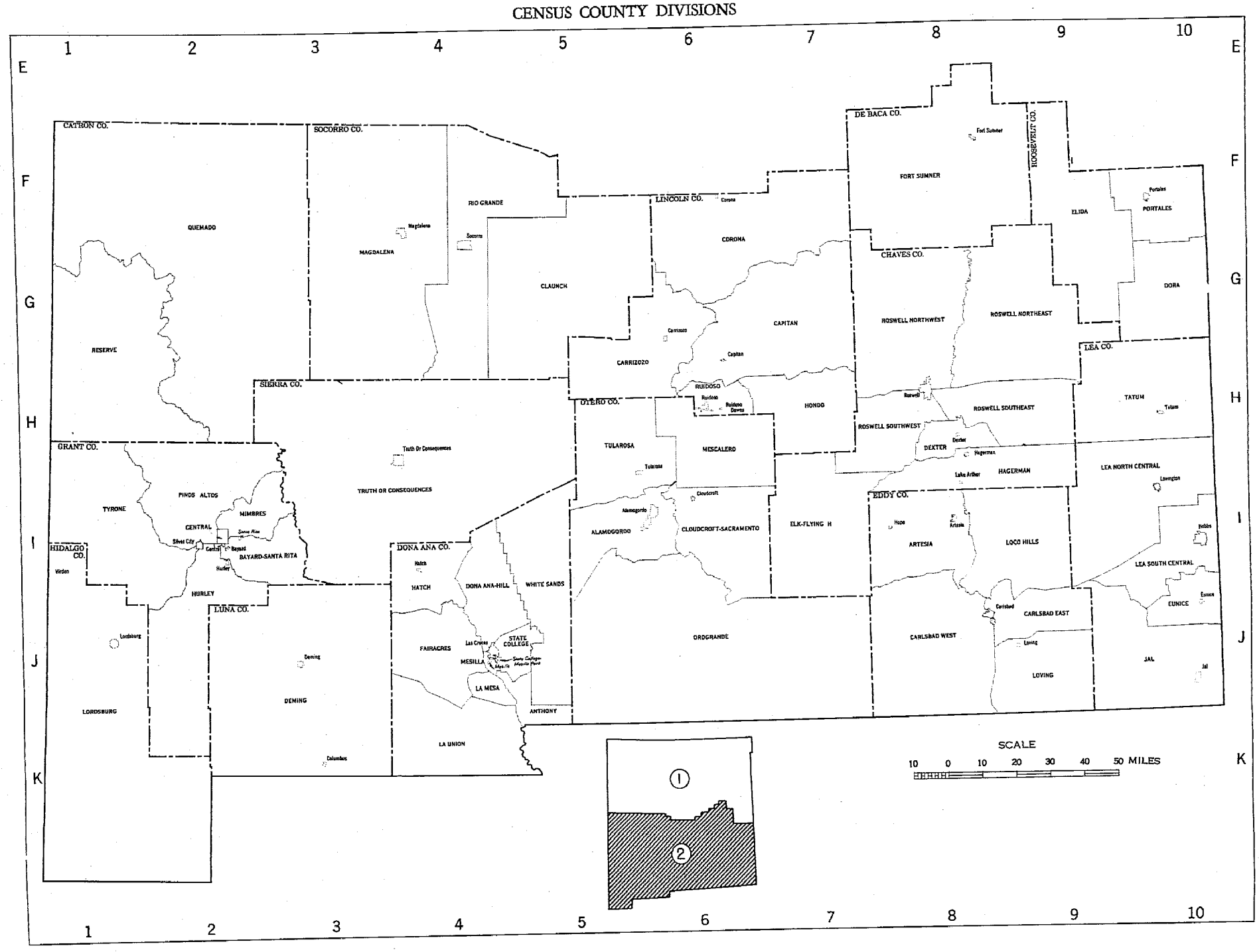

Table 1.—POPULATION OF THE STATE, URBAN AND RURAL: 1850 TO 1960

[For description of current and previous urban definitions, see text. Minus sign (-) denotes decrease]

Census date	The State			Urban territory				Rural territory			Percent of total	
	Population	Increase over preceding census		Number of urban places	Population	Increase over preceding census		Population	Increase over preceding census		Urban	Rural
		Number	Percent			Number	Percent		Number	Percent		
Current urban definition:												
1960 (Apr. 1)	951,023	269,836	39.6	34	[1]626,479	284,590	83.2	324,544	-14,754	-4.3	65.9	34.1
1950 (Apr. 1)	681,187	149,369	28.1	29	341,889	...	...	339,298	...	...	50.2	49.8
Previous urban definition:												
1960 (Apr. 1)	951,023	269,836	39.6	32	588,177	273,541	86.9	362,846	-3,705	-1.0	61.8	38.2
1950 (Apr. 1)	681,187	149,369	28.1	24	314,636	138,235	78.4	366,551	11,134	3.1	46.2	53.8
1940 (Apr. 1)	531,818	108,501	25.6	22	176,401	69,585	65.1	355,417	38,916	12.3	33.2	66.8
1930 (Apr. 1)	423,317	62,967	17.5	16	106,816	41,856	64.4	316,501	21,111	7.1	25.2	74.8
1920 (Jan. 1)	360,350	33,049	10.1	12	64,960	18,389	39.5	295,390	14,660	5.2	18.0	82.0
1910 (Apr. 15)	327,301	131,991	67.6	10	46,571	19,190	70.1	280,730	112,801	67.2	14.2	85.8
1900 (June 1)	195,310	35,028	21.9	7	27,381	17,411	174.6	167,929	17,617	11.7	14.0	86.0
1890 (June 1)	160,282	40,717	34.1	2	9,970	3,335	50.3	150,312	37,382	33.1	6.2	93.8
1880 (June 1)	119,565	27,691	30.1	1	6,635	1,870	39.2	112,930	25,821	29.6	5.5	94.5
1870 (June 1)	91,874	-1,642	-1.8	1	4,765	130	2.8	87,109	-1,772	-2.0	5.2	94.8
1860 (June 1)	[2]93,516	31,969	51.9	1	4,635	96	2.1	88,881	31,873	55.9	5.0	95.0
1850 (June 1)	[2]61,547	...	...	1	4,539	...	...	57,008	...	...	7.4	92.6

[1] Includes 40,027 persons in urban territory outside urban places.
[2] Total for 1860 is exclusive of population of area taken to form part of Colorado Territory in 1861, but it includes population of area organized as part of the Territory of Arizona in 1863. No estimate of population in 1850 is available for territory acquired from Mexico through the Gadsden Purchase (1853), annexed to New Mexico in 1854.

Table 2.—POPULATION IN GROUPS OF PLACES ACCORDING TO SIZE: 1960 AND 1950

[Percent not shown where less than 0.1]

Type of area and size of place	1960				1950			
	Number of places	Population	Percent of total population	Percent of total	Number of places	Population	Percent of total population	Percent of total
The State	...	951,023	100.0	...	...	681,187	100.0	...
URBAN								
Total	34	626,479	65.9	100.0	29	341,889	50.2	100.0
Within urbanized areas	...	241,216	25.4	28.5	...	...	...	...
Central cities, total	1	201,189	21.2	32.1	...	...	...	...
Cities of 1,000,000 or more	...	...	...	...	...	...	...	...
Cities of 500,000 to 1,000,000	...	...	...	...	...	...	...	...
Cities of 250,000 to 500,000	...	...	...	...	...	...	...	...
Cities of 100,000 to 250,000	1	201,189	21.2	32.1	...	...	...	...
Cities of 50,000 to 100,000	...	...	...	...	...	...	...	...
Cities under 50,000	...	...	...	...	...	...	...	...
Urban fringes, total	...	40,027	4.2	6.4	...	...	...	...
Places of 2,500 or more	...	...	...	...	...	...	...	...
Places of 100,000 or more	...	...	...	...	...	...	...	...
Places of 50,000 to 100,000	...	...	...	...	...	...	...	...
Places of 25,000 to 50,000	...	...	...	...	...	...	...	...
Places of 10,000 to 25,000	...	...	...	...	...	...	...	...
Places of 5,000 to 10,000	...	...	...	...	...	...	...	...
Places of 2,500 to 5,000	...	...	...	...	...	...	...	...
Places under 2,500	...	...	...	...	...	...	...	...
Places of 2,000 to 2,500	...	...	...	...	...	...	...	...
Places of 1,500 to 2,000	...	...	...	...	...	...	...	...
Places of 1,000 to 1,500	...	...	...	...	...	...	...	...
Places under 1,000	...	...	...	...	...	...	...	...
Other urban territory	...	40,027	4.2	6.4	...	...	...	...
Outside urbanized areas	33	385,263	40.5	61.5	29	341,889	50.2	100.0
Places of 25,000 or more	5	155,452	16.3	24.8	3	150,551	22.2	44.0
Places of 10,000 to 25,000	7	118,169	12.4	18.9	4	61,493	9.0	18.0
Places of 5,000 to 10,000	10	73,500	7.7	11.7	12	92,690	13.6	27.1
Places of 2,500 to 5,000	11	38,142	4.0	6.1	10	37,155	5.5	10.9
RURAL								
Total	...	324,544	34.1	100.0	...	339,298	49.8	100.0
Places of 1,000 to 2,500	22	34,248	3.6	10.6	32	50,629	7.4	14.9
Places of 2,000 to 2,500	3	6,710	0.7	2.1	7	151,182	2.2	4.5
Places of 1,500 to 2,000	10	16,994	1.8	5.2	8	14,068	2.1	4.1
Places of 1,000 to 1,500	9	10,544	1.1	3.2	17	21,379	3.1	6.3
Other rural territory	...	290,296	30.5	89.4	...	288,669	42.4	85.1
URBANIZED AREAS								
Total	1	241,216	25.4	100.0	...	...	...	...
Areas of 1,000,000 or more	...	...	...	...	...	...	...	...
Areas of 500,000 to 1,000,000	...	...	...	...	...	...	...	...
Areas of 250,000 to 500,000	1	241,216	25.4	100.0	...	...	...	...
Areas of 100,000 to 250,000	...	...	...	...	...	...	...	...
Areas under 100,000	...	...	...	...	...	...	...	...

Table 3.—POPULATION IN GROUPS OF PLACES ACCORDING TO SIZE: 1900 TO 1960

Subject and size of place	1960		1950		1940	1930	1920	1910	1900
	Current urban definition	Previous urban definition	Current urban definition	Previous urban definition					
NUMBER OF PLACES									
Urban territory	34	32	29	24	22	16	12	10	7
Places of 2,500 or more	34	32	29	24	22	16	12	10	7
Places of 1,000,000 or more	...	...	...	...	...	...	...	...	...
Places of 500,000 to 1,000,000	...	...	...	...	...	...	...	...	...
Places of 250,000 to 500,000	...	...	...	...	...	...	...	...	...
Places of 100,000 to 250,000	1	1	...	...	...	...	...	...	...
Places of 50,000 to 100,000	...	...	1	1	...	...	...	...	...
Places of 25,000 to 50,000	5	5	2	2	1	1	...	...	...
Places of 10,000 to 25,000	7	7	4	4	4	2	1	1	...
Places of 5,000 to 10,000	10	10	12	10	9	4	3	2	2
Places of 2,500 to 5,000	11	9	10	7	8	9	8	7	5
Places under 2,500	...	...	...	...	...	...	...	...	...
Rural territory	51	47	59	48	41	40	34	20	4
Places of 1,000 to 2,500	22	18	32	21	13	11	13	6	2
Places under 1,000	29	29	27	27	28	29	21	14	2
Cumulative summary:									
Places of 1,000,000 or more	...	...	...	...	...	...	...	...	...
Places of 500,000 or more	...	...	...	...	...	...	...	...	...
Places of 250,000 or more	...	...	...	...	...	...	...	...	...
Places of 100,000 or more	1	1	...	...	...	...	...	...	...
Places of 50,000 or more	1	1	1	1	...	...	...	...	...
Places of 25,000 or more	6	6	3	3	1	1	...	...	...
Places of 10,000 or more	13	13	7	7	5	3	1	1	...
Places of 5,000 or more	23	23	19	17	14	7	4	3	2
Places of 2,500 or more	34	32	29	24	22	16	12	10	7
POPULATION									
Urban territory	626,479	588,177	341,889	314,636	176,401	106,816	64,960	46,571	27,381
Places of 2,500 or more	586,452	588,177	341,889	314,636	176,401	106,816	64,960	46,571	27,381
Places of 1,000,000 or more	...	...	...	...	...	...	...	...	...
Places of 500,000 to 1,000,000	...	...	...	...	...	...	...	...	...
Places of 250,000 to 500,000	...	...	...	...	...	...	...	...	...
Places of 100,000 to 250,000	201,189	201,189	...	...	...	...	...	...	...
Places of 50,000 to 100,000	...	...	96,815	96,815	...	...	...	...	...
Places of 25,000 to 50,000	155,452	155,452	53,736	53,736	35,449	26,570	...	...	...
Places of 10,000 to 25,000	118,169	127,866	61,493	61,493	54,491	22,349	15,157	11,020	...
Places of 5,000 to 10,000	73,500	73,500	92,690	75,389	58,853	25,920	19,813	11,244	11,841
Places of 2,500 to 5,000	38,142	30,170	37,155	27,203	27,608	31,977	29,990	24,307	15,540
Places under 2,500	...	...	...	...	...	...	...	...	...
Other urban territory	40,027	...	...	...	...	...	...	...	...
Rural territory	324,544	362,846	339,298	366,551	355,417	316,501	295,390	280,730	167,929
Places of 1,000 to 2,500	34,248	28,510	50,629	34,073	19,926	17,458	20,348	10,539	3,561
Places under 1,000	13,645	13,645	13,335	13,335	15,749	15,335	9,771	7,074	1,454
Other rural territory	276,651	320,691	275,334	319,143	319,742	283,708	265,271	263,117	162,914
Cumulative summary:									
Places of 1,000,000 or more	...	...	...	...	...	...	...	...	...
Places of 500,000 or more	...	...	...	...	...	...	...	...	...
Places of 250,000 or more	...	...	...	...	...	...	...	...	...
Places of 100,000 or more	201,189	201,189	...	...	...	...	...	...	...
Places of 50,000 or more	201,189	201,189	96,815	96,815	...	...	...	...	...
Places of 25,000 or more	356,641	356,641	150,551	150,551	35,449	26,570	...	...	...
Places of 10,000 or more	474,810	484,507	212,044	212,044	89,940	48,919	15,157	11,020	...
Places of 5,000 or more	548,310	558,007	304,734	287,433	148,793	74,839	34,970	22,264	11,841
Places of 2,500 or more	586,452	588,177	341,889	314,636	176,401	106,816	64,960	46,571	27,381
PERCENT OF TOTAL POPULATION									
Urban territory	65.9	61.8	50.2	46.2	33.2	25.2	18.0	14.2	14.0
Places of 2,500 or more	61.7	61.8	50.2	46.2	33.2	25.2	18.0	14.2	14.0
Places of 1,000,000 or more	...	...	...	...	...	...	...	...	...
Places of 500,000 to 1,000,000	...	...	...	...	...	...	...	...	...
Places of 250,000 to 500,000	...	...	...	...	...	...	...	...	...
Places of 100,000 to 250,000	21.2	21.2	...	...	...	...	...	...	...
Places of 50,000 to 100,000	...	...	14.2	14.2	...	...	...	...	...
Places of 25,000 to 50,000	16.3	16.3	7.9	7.9	6.7	6.3	...	...	...
Places of 10,000 to 25,000	12.4	13.4	9.0	9.0	10.2	5.3	4.2	3.4	...
Places of 5,000 to 10,000	7.7	7.7	13.6	11.1	11.1	6.1	5.5	3.4	6.1
Places of 2,500 to 5,000	4.0	3.2	5.5	4.0	5.2	7.6	8.3	7.4	8.0
Places under 2,500	...	...	...	...	...	...	...	...	...
Other urban territory	4.2	...	...	...	...	...	...	...	...
Rural territory	34.1	38.2	49.8	53.8	66.8	74.8	82.0	85.8	86.0
Places of 1,000 to 2,500	3.6	3.0	7.4	5.0	3.7	4.1	5.6	3.2	1.8
Places under 1,000	1.4	1.4	2.0	2.0	3.0	3.6	2.7	2.2	0.7
Other rural territory	29.1	33.7	40.4	46.9	60.1	67.0	73.6	80.4	83.4
Cumulative summary:									
Places of 1,000,000 or more	...	...	...	...	...	...	...	...	...
Places of 500,000 or more	...	...	...	...	...	...	...	...	...
Places of 250,000 or more	...	...	...	...	...	...	...	...	...
Places of 100,000 or more	21.2	21.2	...	...	...	...	...	...	...
Places of 50,000 or more	21.2	21.2	14.2	14.2	...	...	...	...	...
Places of 25,000 or more	37.5	37.5	22.1	22.1	6.7	6.3	...	...	...
Places of 10,000 or more	49.9	50.9	31.1	31.1	16.9	11.6	4.2	3.4	...
Places of 5,000 or more	57.7	58.7	44.7	42.2	28.0	17.7	9.7	6.8	6.1
Places of 2,500 or more	61.7	61.8	50.2	46.2	33.2	25.2	18.0	14.2	14.0

Table 4.—POPULATION IN INCORPORATED AND UNINCORPORATED PLACES ACCORDING TO SIZE: 1960

Size of place and urban-rural classification	All places		Incorporated places		Unincorporated places	
	Number	Population	Number	Population	Number	Population
Total	85	634,345	78	608,051	7	26,294
500,000 or more	...	...	...	...	...	...
250,000 to 500,000	...	...	...	...	...	...
100,000 to 250,000	1	201,189	1	201,189	...	...
50,000 to 100,000	...	...	...	...	...	...
25,000 to 50,000	5	155,452	5	155,452	...	...
20,000 to 25,000	3	69,222	3	69,222	...	...
10,000 to 20,000	4	48,947	3	36,363	1	12,584
5,000 to 10,000	10	73,500	10	73,500	...	...
2,500 to 5,000	11	38,142	9	30,170	2	7,972
2,000 to 2,500	3	6,710	3	6,710	...	...
1,500 to 2,000	10	16,994	8	13,554	2	3,440
1,000 to 1,500	9	10,544	7	8,246	2	2,298
500 to 1,000	12	8,937	12	8,937	...	...
200 to 500	12	4,168	12	4,168	...	...
Under 200	5	540	5	540	...	...
In urbanized areas	1	201,189	1	201,189	...	...
500,000 or more	...	...	...	...	...	...
250,000 to 500,000	...	...	...	...	...	...
100,000 to 250,000	1	201,189	1	201,189	...	...
50,000 to 100,000	...	...	...	...	...	...
25,000 to 50,000	...	...	...	...	...	...
20,000 to 25,000	...	...	...	...	...	...
10,000 to 20,000	...	...	...	...	...	...
In urbanized areas—Con.						
5,000 to 10,000	...	...	...	...	...	...
2,500 to 5,000	...	...	...	...	...	...
2,000 to 2,500	...	...	...	...	...	...
1,500 to 2,000	...	...	...	...	...	...
1,000 to 1,500	...	...	...	...	...	...
500 to 1,000	...	...	...	...	...	...
200 to 500	...	...	...	...	...	...
Under 200	...	...	...	...	...	...
Other urban territory	33	385,263	30	364,707	3	20,556
25,000 to 50,000	5	155,452	5	155,452	...	...
20,000 to 25,000	3	69,222	3	69,222	...	...
10,000 to 20,000	4	48,947	3	36,363	1	12,584
5,000 to 10,000	10	73,500	10	73,500	...	...
2,500 to 5,000	11	38,142	9	30,170	2	7,972
Rural territory	51	47,893	47	42,155	4	5,738
2,000 to 2,500	3	6,710	3	6,710	...	...
1,500 to 2,000	10	16,994	8	13,554	2	3,440
1,000 to 1,500	9	10,544	7	8,246	2	2,298
500 to 1,000	12	8,937	12	8,937	...	...
200 to 500	12	4,168	12	4,168	...	...
Under 200	5	540	5	540	...	...

Table 5.—POPULATION OF INCORPORATED PLACES OF 10,000 OR MORE FROM EARLIEST CENSUS TO 1960

[Minus sign (-) denotes decrease]

Incorporated place and census year	Population	Increase over preceding census	
		Number	Percent
ALAMOGORDO:			
1960	21,723	14,940	220.3
1950	6,783	2,833	71.7
1940	3,950	854	27.6
1930	3,096	733	31.0
1920	2,363	...	...
ALBUQUERQUE:			
1960	201,189	104,374	107.8
1950	96,815	61,366	173.1
1940	35,449	8,879	33.4
1930	26,570	11,413	75.3
1920	15,157	4,137	37.5
1910	11,020	4,782	76.7
1900	6,238	2,453	64.8
1890	3,785	...	...
ARTESIA:			
1960	12,000	3,756	45.6
1950	8,244	4,173	102.5
1940	4,071	1,644	67.7
1930	2,427	1,312	117.7
1920	1,115	-768	-40.8
1910	1,883	...	...
CARLSBAD:			
1960	25,541	7,566	42.1
1950	17,975	10,859	152.6
1940	7,116	3,408	91.9
1930	3,708	1,503	68.2
1920	2,205	469	27.0
1910	1,736	773	80.3
1900	963	...	...
CLOVIS:			
1960	23,713	6,395	36.9
1950	17,318	7,253	72.1
1940	10,065	2,038	25.4
1930	8,027	3,123	63.7
1920	4,904	1,649	50.7
1910	3,255	...	...
FARMINGTON:			
1960	23,786	20,149	554.0
1950	3,637	1,476	68.3
1940	2,161	811	60.1
1930	1,350	622	85.4
1920	728	-57	-7.3
1910	785	...	...
GALLUP:			
1960	14,089	4,956	54.3
1950	9,133	2,092	29.7
1940	7,041	1,049	17.5
1930	5,992	2,072	52.9
1920	3,920	1,716	77.9
1910	2,204	-742	-25.2
1900	2,946	...	...
GRANTS:			
1960	10,274	8,023	356.4
1950	2,251	...	...
HOBBS:			
1960	26,275	12,400	89.4
1950	13,875	3,256	30.7
1940	10,619	10,021	1,675.8
1930	598	...	...
LAS CRUCES:			
1960	29,367	17,042	138.3
1950	12,325	3,940	47.0
1940	8,385	2,574	44.3
1930	5,811	1,842	46.4
1920	3,969	133	3.5
1910	3,836	...	...
ROSWELL:			
1960	39,593	13,855	53.8
1950	25,738	12,256	90.9
1940	13,482	2,309	20.7
1930	11,173	4,140	58.9
1920	7,033	861	14.0
1910	6,172	4,123	201.2
1900	2,049	...	...
SANTA FE:			
1960	34,676	6,678	23.9
1950	27,998	7,673	37.8
1940	20,325	9,149	81.9
1930	11,176	3,940	54.4
1920	7,236	2,164	42.7
1910	5,072	-531	-9.5
1900	5,603	-582	-9.4
1890	6,185	-450	-6.8
1880	6,635	1,870	39.2
1870	4,765	130	2.8
1860	4,635	96	2.1
1850	[1] 4,539	...	...

[1] Estimated.

Table 6.—AREA AND POPULATION OF COUNTIES, URBAN AND RURAL: 1960 AND 1950

[Minus sign (-) denotes decrease. Percent not shown where less than 0.1]

County	Map reference	Land area in square miles, 1960	1960 population: Total: Number	1960 population: Total: Per square mile	1960 population: Urban: Total	1960 population: Urban: Percent of total population	1960 population: Urban: Urbanized areas	1960 population: Urban: Other urban territory	1960 population: Rural: Total	1960 population: Rural: Places of 1,000 to 2,500	1960 population: Rural: Other rural territory	1950 population: Total	1950 population: Urban	1950 population: Rural	Percent increase, 1950 to 1960: Total	Percent increase, 1950 to 1960: Urban	Percent increase, 1950 to 1960: Rural
The State	...	121,510	951,023	7.8	626,479	65.9	241,216	385,263	324,544	34,248	290,296	681,187	341,889	339,298	39.6	83.2	-4.3
Bernalillo	D-4	1,163	262,199	225.5	241,216	92.0	241,216	...	20,983	...	20,983	145,673	111,571	34,102	80.0	116.2	-38.5
Catron	F-1	6,898	2,773	0.4	...	...	...	...	2,773	...	2,773	3,533	...	3,533	-21.5	...	-21.5
Chaves	G-8	6,094	57,649	9.5	39,593	68.7	...	39,593	18,056	1,144	16,912	40,605	25,738	14,867	42.0	53.8	21.5
Colfax	A-7	3,764	13,806	3.7	8,146	59.0	...	8,146	5,660	1,564	4,096	16,761	8,241	8,520	-17.6	-1.2	-33.6
Curry	E-9	1,403	32,691	23.3	23,713	72.5	...	23,713	8,978	...	8,978	23,351	17,318	6,033	40.0	36.9	48.8
De Baca	E-7	2,358	2,991	1.3	...	...	...	...	2,991	1,809	1,182	3,464	...	3,464	-13.7	...	-13.7
Dona Ana	I-4	3,804	59,948	15.8	33,754	56.3	...	33,754	26,194	1,264	24,930	39,557	12,325	27,232	51.5	173.9	-3.8
Eddy	I-7	4,163	50,783	12.2	37,541	73.9	...	37,541	13,242	1,646	11,596	40,640	26,219	14,421	25.0	43.2	-8.2
Grant	H-1	3,970	18,700	4.7	6,972	37.3	...	6,972	11,728	7,025	4,703	21,649	7,022	14,627	-13.6	-0.7	-19.8
Guadalupe	D-7	2,998	5,610	1.9	...	...	...	...	5,610	3,390	2,220	6,772	...	6,772	-17.2	...	-17.2
Harding	B-8	2,136	1,874	0.9	...	...	...	...	1,874	...	1,874	3,013	...	3,013	-37.8	...	-37.[illegible]
Hidalgo	I-1	3,447	4,961	1.4	3,436	69.3	...	3,436	1,525	...	1,525	5,095	3,525	1,570	-2.6	-2.5	-2.9
Lea	H-9	4,393	53,429	12.2	42,517	79.6	...	42,517	10,912	1,168	9,744	30,717	17,009	13,708	73.9	150.0	-20.4
Lincoln	F-6	4,859	7,744	1.6	...	...	...	...	7,744	3,103	4,641	7,409	...	7,409	4.5	...	4.5
Los Alamos	C-5	108	13,037	120.7	12,584	96.5	...	12,584	453	...	453	10,476	9,934	542	24.4	26.7	-16.4
Luna	J-2	2,957	9,839	3.3	6,764	68.7	...	6,764	3,075	...	3,075	8,753	5,672	3,081	12.4	19.3	-0.2
McKinley	C-1	5,456	37,209	6.8	17,674	47.5	...	17,674	19,535	...	19,535	27,451	11,696	15,755	35.5	51.1	24.0
Mora	B-6	1,942	6,028	3.1	...	...	...	...	6,028	...	6,028	8,720	...	8,720	-30.9	...	-30.9
Otero	H-5	6,638	36,976	5.6	24,923	67.4	...	24,923	12,053	...	12,053	14,909	6,783	8,126	148.0	267.4	48.3
Quay	C-10	2,883	12,279	4.3	8,143	66.3	...	8,143	4,136	...	4,136	13,971	8,419	5,552	-12.1	-3.3	-25.5
Rio Arriba[1]	A-4	5,877	24,193	4.1	...	...	...	...	24,193	1,769	22,424	24,997	...	24,997	-3.2	...	-3.2
Roosevelt	F-9	2,455	16,198	6.6	9,695	59.9	...	9,695	6,503	...	6,503	16,409	8,112	8,297	-1.3	19.5	-21.6
Sandoval[2]	B-3	3,717	14,201	3.8	2,574	18.1	...	2,574	11,627	1,034	10,593	12,438	...	12,438	14.2	...	-6.5
San Juan	A-1	5,515	53,306	9.7	27,923	52.4	...	27,923	25,383	1,292	24,091	18,292	3,637	14,655	191.4	667.7	73.2
San Miguel	C-6	4,749	23,468	4.9	13,818	58.9	...	13,818	9,650	...	9,650	26,512	13,763	12,749	-11.5	0.4	-24.3
Santa Fe[1]	C-6	1,907	44,970	23.6	34,676	77.1	...	34,676	10,294	207	10,087	38,153	27,998	10,155	17.9	23.9	1.4
Sierra[3]	H-3	4,179	6,409	1.5	4,269	66.6	...	4,269	2,140	...	2,140	7,186	4,563	2,623	-10.8	-6.4	-18.4
Socorro[3]	F-3	6,607	10,168	1.5	5,271	51.8	...	5,271	4,897	1,211	3,686	9,670	4,334	5,336	5.1	21.6	-8.2
Taos	A-6	2,256	15,934	7.1	...	...	...	...	15,934	3,831	12,103	17,146	...	17,146	-7.1	...	-7.1
Torrance	E-5	3,340	6,497	1.9	...	...	...	...	6,497	1,605	4,892	8,012	...	8,012	-18.9	...	-18.9
Union	A-9	3,817	6,068	1.6	3,314	54.6	...	3,314	2,754	...	2,754	7,372	3,515	3,857	-17.7	-5.7	-28.6
Valencia	E-1	5,657	39,085	6.9	17,963	46.0	...	17,963	21,122	1,186	19,936	22,481	4,495	17,986	73.9	299.6	17.4

[1] Part of Rio Arriba annexed to Santa Fe and part of Santa Fe annexed to Rio Arriba prior to 1950.
[2] Part of Sandoval annexed to Santa Fe prior to 1950.
[3] Part of Socorro annexed to Sierra.

Table 7.—POPULATION OF COUNTIES, BY CENSUS COUNTY DIVISIONS: 1960

["U" denotes an unincorporated place. Total population of a place located in 2 or more census county divisions appears in table 8]

County and census county division	Population
BERNALILLO COUNTY	262,199
Alameda div.	11,245
Albuquerque div.	201,189
Albuquerque city[1]	201,189
Armijo div.	22,281
Bernalillo East div.	2,929
Bernalillo West div.	739
Elena Gallegos div.	2,089
Isleta Pueblo div.	756
Mountain View div.	5,672
Pajarito div.	5,478
Sandia div.	6,924
San Jose div.	1,870
West Mesa div.	1,027
CATRON COUNTY	2,773
Quemado div.	1,142
Reserve div.	1,631
CHAVES COUNTY	57,649
Dexter div.	2,338
Dexter town	885
Elk-Flying H div.	335
Hagerman div.	2,616
Hagerman town	1,144
Lake Arthur town	387
Roswell div.	39,593
Roswell city[2]	39,593
Roswell Northeast div.	170
Roswell Northwest div.	2,036
Roswell Southeast div.	1,674
Roswell Southwest div.	8,887
COLFAX COUNTY	13,806
Cimarron div.	1,560
Cimarron village	997
Raton div.	8,848
Raton city[3]	8,146
Springer div.	3,398
Maxwell village	392
Springer town	1,564
CURRY COUNTY	32,691
Broadview div.	558
Grady village	100
Clovis div.	23,713
Clovis city[4]	23,713
Clovis Rural div.	7,105
Texico town[4]	889
Melrose div.	1,315
Melrose village	698
DE BACA COUNTY	2,991
Fort Sumner div.	2,991
Fort Sumner village	1,809
DONA ANA COUNTY	59,948
Anthony div.	4,058
Dona Ana-Hill div.	2,779
Fairacres div.	1,181
Hatch div.	3,343
Hatch village	888
La Mesa div.	3,152
Las Cruces div.	29,367
Las Cruces city[5]	29,367
DONA ANA COUNTY--Con.	
La Union div.	3,198
Mesilla div.	4,378
Mesilla (U)	1,264
State College-Mesilla Park (U) (pt.)	745
State College div.	4,095
State College-Mesilla Park (U) (pt.)	3,642
White Sands div.	4,397
EDDY COUNTY	50,783
Artesia div.	16,051
Artesia city[6]	12,000
Hope town	108
Carlsbad div.	25,541
Carlsbad city[6]	25,541
Carlsbad East div.	2,596
Carlsbad West div.	2,532
Loco Hills div.	1,335
Loving div.	2,728
Loving village	1,646
GRANT COUNTY	18,700
Bayard-Santa Rita div.	5,043
Bayard village[7]	2,327
Santa Rita (U) (pt.)	1,571
Central div.	1,460
Central town[7]	1,075
Hurley div.	2,182
Hurley town[7]	1,851
Mimbres div.	1,153
Santa Rita (U) (pt.)	201
GRANT COUNTY--Con.	
Pinos Altos div.	1,206
Silver City div.	6,972
Silver City town[7]	6,972
Tyrone div.	684
GUADALUPE COUNTY	5,610
Dilia div.	928
Santa Rosa div.	3,380
Santa Rosa town	2,220
Vaughn div.	1,302
Vaughn village	1,170
HARDING COUNTY	1,874
Harding div.	1,874
Mosquero village (pt.)	310
Roy village[8]	633
HIDALGO COUNTY	4,961
Lordsburg div.	4,961
Lordsburg city	3,436
Virden village	135
LEA COUNTY	53,429
Eunice div.	4,794
Eunice city[9]	3,531
Hobbs div.	26,275
Hobbs city[9]	26,275
Jal div.	4,133
Jal city	3,051

See footnotes at end of table, p. 9.

Table 7.—POPULATION OF COUNTIES, BY CENSUS COUNTY DIVISIONS: 1960—Con.

["U" denotes an unincorporated place. Total population of a place located in 2 or more census county divisions appears in table 8]

County and census county division	Population
LEA COUNTY--Con.	
Lea North Central div.	3,020
Lea South Central div.	3,193
Lovington div.	9,660
Lovington town[9]	9,660
Tatum div.	2,354
Tatum village[9]	1,168
LINCOLN COUNTY	7,744
Capitan div.	1,477
Capitan village	552
Carrizozo div.	1,738
Carrizozo town[10]	1,546
Corona div.	833
Corona village	420
Hondo div.	1,095
Ruidoso div.	2,601
Ruidoso village[10]	1,557
Ruidoso Downs village[10]	407
LOS ALAMOS COUNTY	13,037
Los Alamos div.	13,037
Los Alamos (U)	12,584
LUNA COUNTY	9,839
Deming div.	9,839
Columbus village	307
Deming village[11]	6,764
McKINLEY COUNTY	37,209
Crownpoint div.	7,271
Gallup div.	20,268
Gallup town[12]	14,089
Reservation div.	3,463
Zuni div.	6,207
Zuni Pueblo (U)	3,585
MORA COUNTY	6,028
Mora div.	4,150
Wagon Mound div.	1,878
Wagon Mound village	760
OTERO COUNTY	36,976
Alamogordo div.	29,565
Alamogordo city[13]	21,723
Cloudcroft-Sacramento div.	1,891
Cloudcroft village	464
Mescalero div.	1,294
Orogrande div.	314
Tularosa div.	3,912
Tularosa village[13]	3,200
QUAY COUNTY	12,279
House-Forrest div.	705
Logan-Nara Visa div.	674
San Jon div.	1,079
San Jon village	411
Tucumcari div.	9,821
Tucumcari city[14]	8,143
RIO ARRIBA COUNTY[15]	24,193
Alcalde div.	5,053
Chimayo div.	2,353
Coyote div.	1,665
Dixon div.	1,313
Espanola div.	5,053
Espanola village (pt.)[15]	1,769
Jicarilla div.	2,366
Rio Chama div.	2,010
Tierra Amarilla div.	3,422
Vallecitas div.	958
ROOSEVELT COUNTY	16,198
Dora div.	1,268
Elida div.	1,513
Elida town[16]	534
Portales div.	13,417
Portales city[16]	9,695
SANDOVAL COUNTY[17]	14,201
Bernalillo div.	4,060
Bernalillo town	2,574
Corrales div.	1,275
Cuba div.	3,255
SANDOVAL COUNTY--Con.	
Jemez div.	2,214
Jemez Springs village[17]	223
Santo Domingo div.	3,397
San Felipe (U)	1,034
SAN JUAN COUNTY	53,306
Aztec div.	8,011
Aztec city[18]	4,137
Bloomfield div.	4,222
Bloomfield village[18]	1,292
Farmington div.	23,786
Farmington town[18]	23,786
Kirtland div.	2,723
Newcomb div.	4,385
Shiprock div.	7,615
Simpson-Chaco div.	2,564
SAN MIGUEL COUNTY	23,468
Conchas Dam div.	275
Mosquero village (pt.)	...
Las Vegas div.	13,818
Las Vegas city[19]	7,790
Las Vegas town	6,028
Las Vegas North div.	3,195
Las Vegas Southeast div.	909
Pecos div.	2,716
Pecos village[19]	584
Trementina div.	573
Villanueva div.	1,982
SANTA FE COUNTY[20]	44,970
Pojoaque div.	852
San Cristoval div.	698
San Ildefonso div.	1,299
San Sebastian div.	3,014
Santa Cruz div.	2,546
Espanola village (pt.)[20]	207
Santa Fe div.	34,676
Santa Fe city[20]	34,676
Tesuque div.	1,885
SIERRA COUNTY[21]	6,409
Truth or Consequences div.	6,409
Truth or Consequences city	4,269
SOCORRO COUNTY[22]	10,168
Claunch div.	198
Magdalena div.	1,825
Magdalena village	1,211
Rio Grande div.	8,145
Socorro city	5,271
TAOS COUNTY	15,934
Arroyo Hondo div.	1,694
Penasco div.	1,270
Picuris div.	1,854
Questa div.	2,508
Taos div.	7,179
Ranchos de Taos (U)	1,668
Taos town	2,163
Taos Pueblo div.	1,110
Tres Piedras div.	319
TORRANCE COUNTY	6,497
Encino div.	1,058
Encino village	346
Estancia div.	3,073
Estancia town	797
Moriarty village[23]	720
Mountainair div.	2,366
Mountainair town[23]	1,605
Willard village	294
UNION COUNTY	6,068
Clayton div.	3,314
Clayton town	3,314
Clayton North div.	1,624
Des Moines village	207
Folsom village	142
Grenville village	55
Clayton South div.	1,130
VALENCIA COUNTY	39,085
Belen div.	9,101
Belen town[24]	5,031
Fence Lake div.	617
Grants div.	19,412
Grants town[24]	10,274
Milan village[24]	2,658
Laguna div.	2,910
Los Lunas div.	7,045
Los Lunas village	1,186

[1] BERNALILLO.--Annexations to Albuquerque city.
[2] CHAVES.--Annexations to Roswell city.
[3] COLFAX.--Annexation to Raton city.
[4] CURRY.--Annexations to Clovis city and Texico town.
[5] DONA ANA.--Annexations to Las Cruces city.
[6] EDDY.--Annexations to Artesia and Carlsbad cities and detachment from Artesia city.
[7] GRANT.--Annexation to Bayard village and Silver City town. Detachment from Central town. Hurley town incorporated since 1950.
[8] HARDING.--Annexation to Roy village.
[9] LEA.--Annexations to Eunice and Hobbs cities, Lovington town, and Tatum village.
[10] LINCOLN.--Carrizozo village changed to town since 1950. Annexation to Ruidoso village. Ruidoso Downs village changed from Green Tree since 1950.
[11] LUNA.--Annexation to Deming village.
[12] McKINLEY.--Annexation to Gallup town.
[13] OTERO.--Annexations to Alamogordo city and Tularosa village. Alamogordo town changed to city since 1950.
[14] QUAY.--Annexations to Tucumcari city.
[15] RIO ARRIBA.--Boundary change between Rio Arriba and Santa Fe Counties prior to 1950. Annexation to Espanola village.
[16] ROOSEVELT.--Elida town returned in 1950 as a village. Annexation to Portales city.
[17] SANDOVAL.--Part of Sandoval County annexed to Santa Fe County prior to 1950. Jemez Springs village incorporated since 1950.
[18] SAN JUAN.--Annexations to Aztec city and Farmington town. Aztec town changed to city since 1950. Bloomfield village incorporated since 1950.
[19] SAN MIGUEL.--Annexation to Las Vegas city. Pecos village incorporated since 1950.
[20] SANTA FE.--Part of Sandoval County annexed to Santa Fe County prior to 1950. Boundary change between Santa Fe and Rio Arriba Counties prior to 1950. Annexations to Espanola village and to Santa Fe city.
[21] SIERRA.--Part of Socorro County annexed to Sierra County.
[22] SOCORRO.--Part of Socorro County annexed to Sierra County.
[23] TORRANCE.--Moriarty village incorporated since 1950. Annexation to Mountainair town.
[24] VALENCIA.--Annexations to Belen and Grants towns. Milan village incorporated since 1950.

Table 8.—POPULATION OF ALL INCORPORATED PLACES AND OF UNINCORPORATED PLACES OF 1,000 OR MORE: 1940 TO 1960

["U" denotes an unincorporated place. Asterisk (*) denotes an incorporated place under 2,500 located in an urbanized area]

Place	County	1960	1950	1940
Alamogordo	Otero	21,723	6,783	3,950
Albuquerque	Bernalillo	201,189	96,815	35,449
Artesia	Eddy	12,000	8,244	4,071
Aztec	San Juan	4,137	885	756
Bayard	Grant	2,327	2,119	764
Belen	Valencia	5,031	4,495	3,038
Bernalillo	Sandoval	2,574	1,922	...
Bloomfield	San Juan	1,292	...	...
Capitan	Lincoln	552	575	932
Carlsbad	Eddy	25,541	17,975	7,116
Carrizozo	Lincoln	1,546	1,389	1,457
Central	Grant	1,075	1,511	...
Cimarron	Colfax	997	855	744
Clayton	Union	3,314	3,515	3,188
Cloudcroft	Otero	464	251	...
Clovis	Curry	23,713	17,318	10,065
Columbus	Luna	307	251	265
Corona	Lincoln	420	530	...
Deming	Luna	6,764	5,672	3,608
Des Moines	Union	207	282	289
Dexter	Chaves	885	784	734
Elida	Roosevelt	534	430	330
Encino	Torrance	346	408	652
Espanola	Rio Arriba, Santa Fe	1,976	1,446	643
Estancia	Torrance	797	916	668
Eunice	Lea	3,531	2,352	1,227
Farmington	San Juan	23,786	3,637	2,161
Folsom	Union	142	206	360
Fort Sumner	De Baca	1,809	1,982	1,669
Gallup	McKinley	14,089	9,133	7,041
Grady	Curry	100	130	237
Grants	Valencia	10,274	2,251	...
Grenville	Union	55	102	143
Hagerman	Chaves	1,144	1,024	854
Hatch	Dona Ana	888	1,064	822
Hobbs	Lea	26,275	13,875	10,619
Hope	Eddy	108	186	289
Hurley	Grant	1,851	...	...
Jal	Lea	3,051	2,047	1,157
Jemez Springs	Sandoval	223	...	...
Lake Arthur	Chaves	387	380	279
Las Cruces	Dona Ana	29,367	12,325	8,385
Las Vegas city	San Miguel	7,790	7,494	5,941
Las Vegas town	San Miguel	6,028	6,269	6,421
Lordsburg	Hidalgo	3,436	3,525	3,101
Los Alamos (U)	Los Alamos	12,584	9,934	...
Los Lunas	Valencia	1,186	889	686
Loving	Eddy	1,646	1,487	...
Lovington	Lea	9,660	3,134	1,916
Magdalena	Socorro	1,211	1,297	1,323
Maxwell	Colfax	392	404	483
Melrose	Curry	698	936	851
Mesilla (U)	Dona Ana	1,264	1,264	...
Milan	Valencia	2,658	...	...
Moriarty	Torrance	720	...	...
Mosquero	Harding, San Miguel	310	583	742
Mountainair	Torrance	1,605	1,418	1,477
Pecos	San Miguel	584	...	...
Portales	Roosevelt	9,695	8,112	5,104
Ranchos de Taos (U)	Taos	1,668	1,386	...
Raton	Colfax	8,146	8,241	7,607
Roswell	Chaves	39,593	25,738	13,482
Roy	Harding	633	1,074	1,138
Ruidoso	Lincoln	1,557	806	...
Ruidoso Downs[1]	Lincoln	407	363	...
San Felipe (U)	Sandoval	1,034	...	...
San Jon	Quay	411	362	...
Santa Fe	Santa Fe	34,676	27,998	20,325
Santa Rita (U)	Grant	1,772	2,135	...
Santa Rosa	Guadalupe	2,220	2,199	2,310
Silver City	Grant	6,972	7,022	5,044
Socorro	Socorro	5,271	4,334	3,712
Springer	Colfax	1,564	1,558	1,314
State College-Mesilla Park (U)	Dona Ana	4,387	...	...
Taos	Taos	2,163	1,815	965
Tatum	Lea	1,168	688	...
Texico	Curry	889	691	478
Truth or Consequences	Sierra	4,269	4,563	2,940
Tucumcari	Quay	8,143	8,419	6,194
Tularosa	Otero	3,200	1,642	1,446
Vaughn	Guadalupe	1,170	1,356	1,331
Virden	Hidalgo	135	146	206
Wagon Mound	Mora	760	1,120	979
Willard	Torrance	294	296	462
Zuni Pueblo (U)	McKinley	3,585	2,563	...

[1] Name changed from Green Tree since 1950.

Table 9.—1960 POPULATION OF AREAS ANNEXED BETWEEN 1950 AND 1960 BY INCORPORATED PLACES HAVING 2,500 INHABITANTS OR MORE IN 1950

[Minus sign (-) denotes decrease]

Incorporated place	1960 population			1950 population, total	Increase, 1950 to 1960, in 1950 area
	Total	In 1950 area	In annexed area		
Alamogordo	21,723	12,958	8,765	6,783	6,175
Albuquerque	201,189	177,543	23,646	96,815	80,728
Artesia	12,000	9,888	2,112	8,244	1,644
Belen	5,031	4,973	58	4,495	478
Carlsbad	25,541	19,402	6,139	17,975	1,427
Clovis	23,713	19,668	4,045	17,318	2,350
Deming	6,764	6,508	256	5,672	836
Farmington	23,786	7,549	16,237	3,637	3,912
Gallup	14,089	11,135	2,954	9,133	2,002
Hobbs	26,275	20,774	5,501	13,875	6,899
Las Cruces	29,367	20,144	9,223	12,325	7,819
Las Vegas	7,790	6,945	845	7,494	-549
Lovington	9,660	8,508	1,152	3,134	5,374
Portales	9,695	9,224	471	8,112	1,112
Raton	8,146	7,958	188	8,241	-283
Roswell	39,593	30,702	8,891	25,738	4,964
Santa Fe	34,676	34,613	63	27,998	6,615
Silver City	6,972	6,639	333	7,022	-383
Tucumcari	8,143	7,934	209	8,419	-485

Table 10.—POPULATION OF URBANIZED AREAS: 1960 AND 1950

Area	1960	1950
ALBUQUERQUE (N. MEX.) URBANIZED AREA		
The area	241,216	(1)
Albuquerque city	201,189	...
Outside central city	40,027	...
The area includes the following census county divisions and parts of census county divisions:		
Bernalillo County (part)	241,216	...
Alameda division (part)	5,767	...
Albuquerque division	201,189	...
Albuquerque city	201,189	...
Bernalillo County (part)--Con.		
Armijo division (part)	22,035	...
Elena Gallegos division (part)	1,041	...
Mountain View division (part)	3,883	...
Sandia division (part)	5,431	...
San Jose division	1,870	...

[1] There was no urbanized area delineated for Albuquerque for the 1950 Census.

Table 11.—POPULATION OF STANDARD METROPOLITAN STATISTICAL AREAS: 1960 AND 1950

[Data relate to areas as defined for 1960. Minus sign (-) denotes decrease]

Standard metropolitan statistical area, central city, and other component areas	1960	1950	Increase	
			Number	Percent
ALBUQUERQUE, N. MEX. (Bernalillo County)				
Total	262,199	145,673	116,526	80.0
Albuquerque city	201,189	96,815	104,374	107.8
Outside central city	61,010	48,858	12,152	24.9

Table 12.—POPULATION OF THE STATE AND OF STANDARD METROPOLITAN STATISTICAL AREAS, BY TYPE OF RESIDENCE: 1960

Metropolitan-nonmetropolitan residence	Total	Urban			Rural		
		Total	Central city or cities	Other urban territory	Total	Places of 1,000 to 2,500	Other rural territory
The State	951,023	626,479	201,189	425,290	324,544	34,248	290,296
In standard metropolitan statistical area	262,199	241,216	201,189	40,027	20,983	...	20,983
Albuquerque	262,199	241,216	201,189	40,027	20,983	...	20,983
Not in standard metropolitan statistical area	688,824	385,263	...	385,263	303,561	34,248	269,313

ALBUQUERQUE URBANIZED AREA

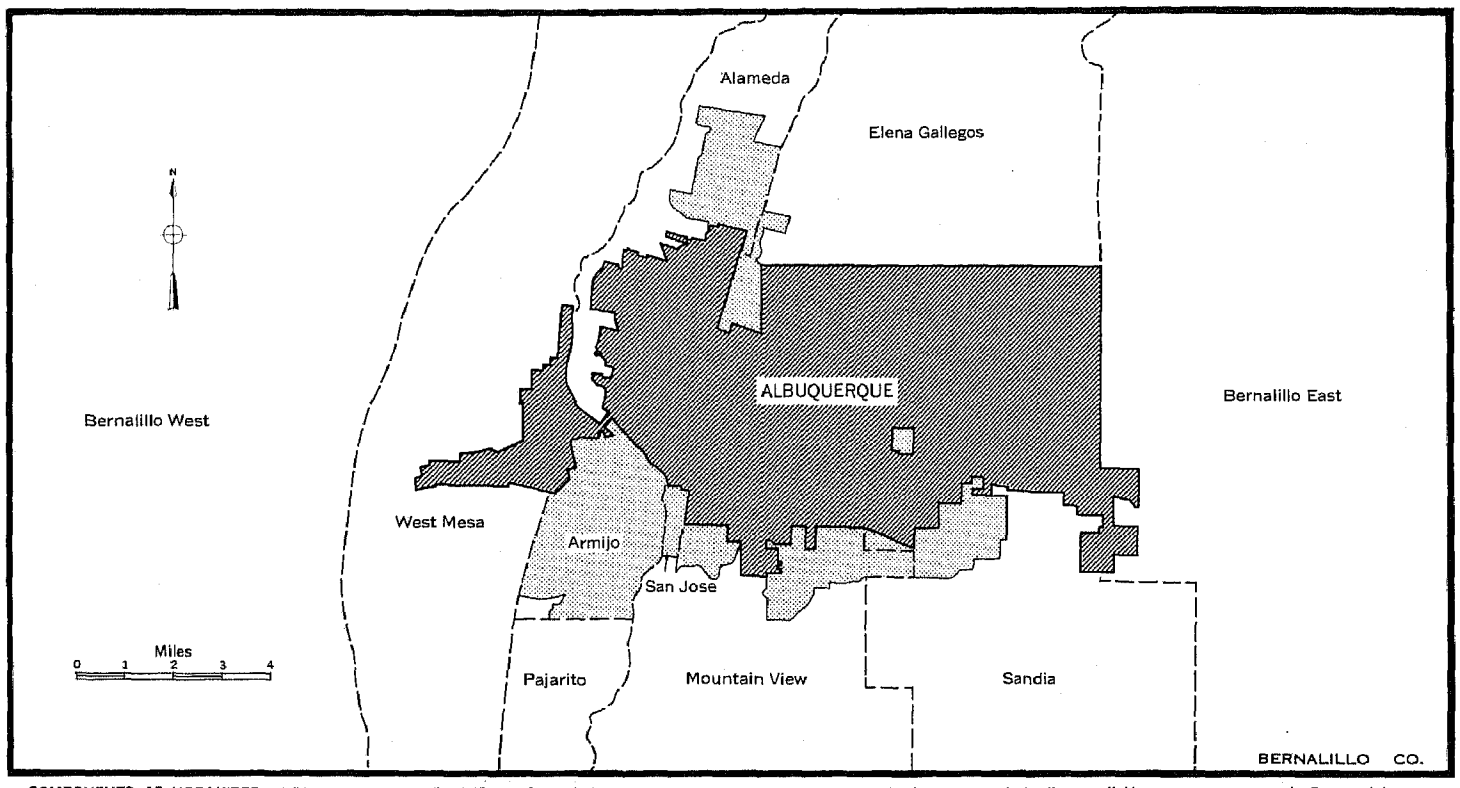

COMPONENTS OF URBANIZED AREA
- Incorporated Places
- Unincorporated Area

BOUNDARY SYMBOLS
- State Line
- County Line
- Census County Division Line

Maps showing boundaries in detail are available at cost on request to the Bureau of the Census.

☆U.S. GOVERNMENT PRINTING OFFICE: 1960—565786/21

NUMBER OF INHABITANTS

New York

LIST OF TABLES

[Page numbers listed here omit the State prefix number which appears as part of the page number for each page. The prefix for this State is 34]

Table	Page
1.—Population of the State, urban and rural: 1790 to 1960	7
2.—Population in groups of places according to size: 1960 and 1950	7
3.—Population in groups of places according to size: 1900 to 1960	8
4.—Population in incorporated and unincorporated places according to size: 1960	9
5.—Population of incorporated places of 10,000 or more from earliest census to 1960	9
6.—Area and population of counties, urban and rural: 1960 and 1950	13
7.—Population of counties, by minor civil divisions: 1940 to 1960	14
8.—Population of all incorporated places and of unincorporated places of 1,000 or more: 1940 to 1960	21
9.—1960 population of areas annexed between 1950 and 1960 by incorporated places having 2,500 inhabitants or more in 1950	25
10.—Population of urbanized areas: 1960 and 1950	26
11.—Population of standard metropolitan statistical areas: 1960 and 1950	29
11a.—Population of the New York–Northeastern New Jersey Standard Consolidated Area: 1960 and 1950	30
12.—Population of the State and of standard metropolitan statistical areas, by type of residence: 1960	30

LIST OF MAPS

The State, showing counties, places of 25,000 or more, and standard metropolitan statistical areas	2
The State, showing minor civil divisions	3
Urbanized areas (separate map for each area)	31

NEW YORK—COUNTIES, PLACES OF 25,000 OR MORE, AND STANDARD METROPOLITAN STATISTICAL AREAS

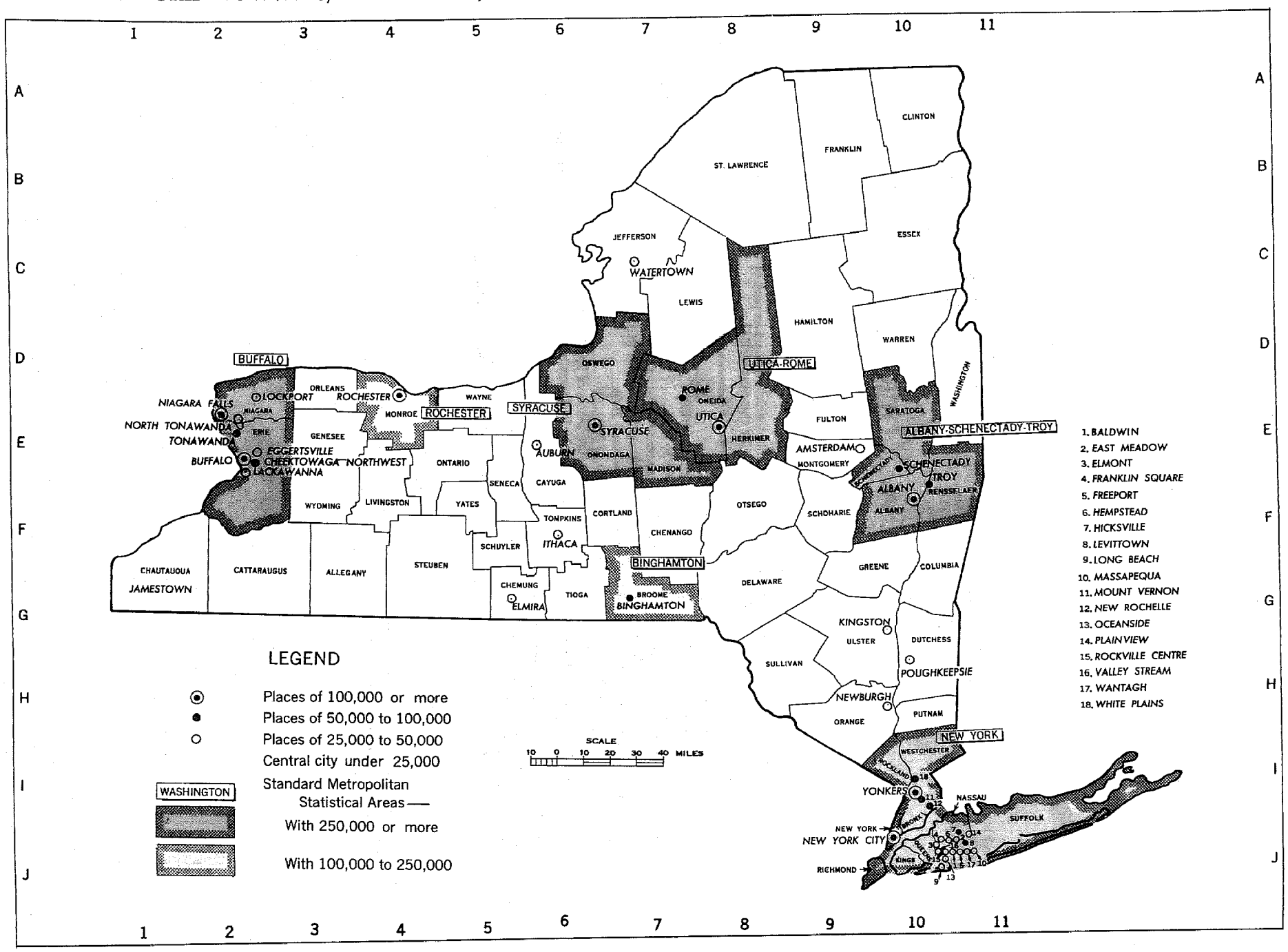

NEW YORK—SECTION 1

MINOR CIVIL DIVISIONS—CITIES AND TOWNS

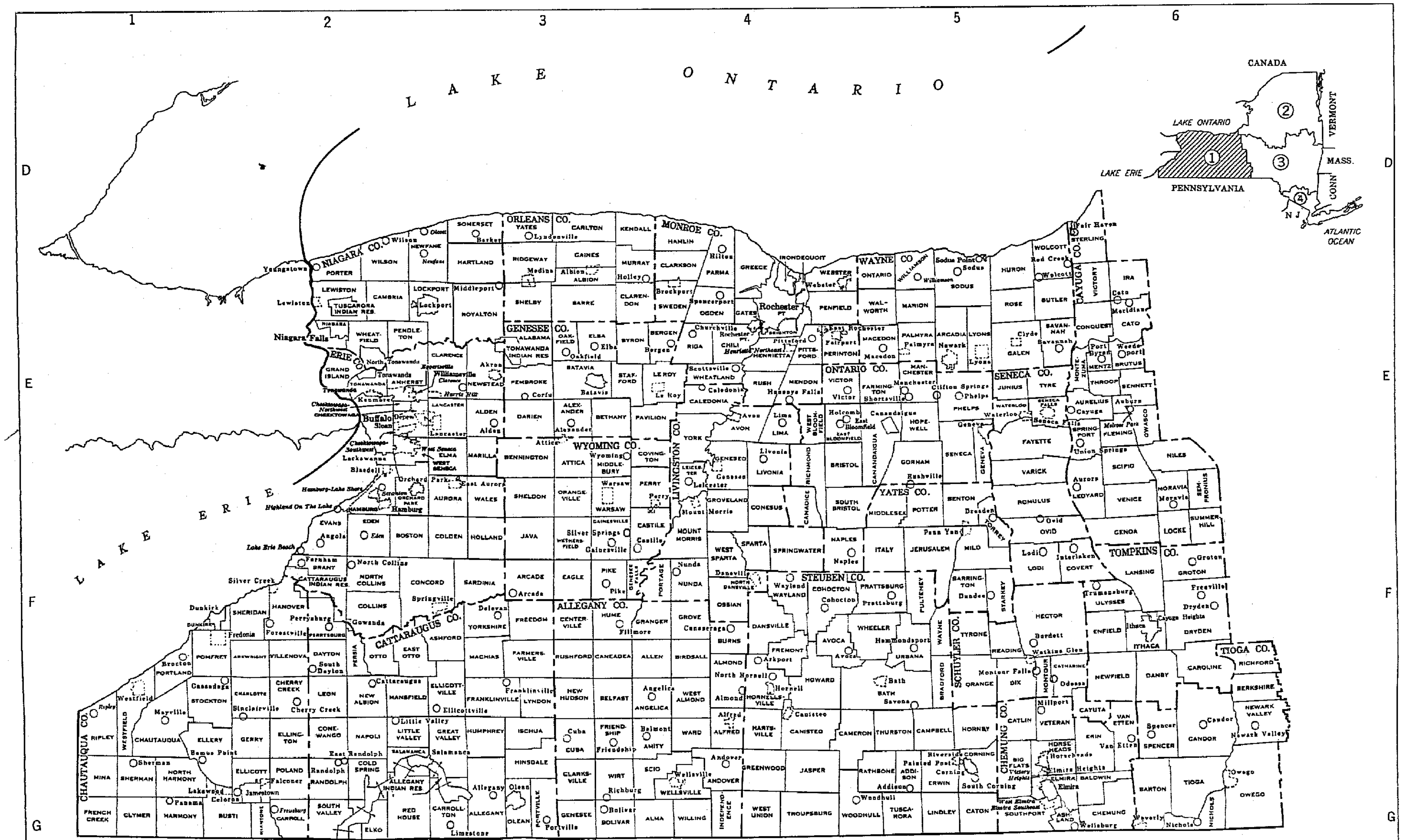

SCALE

10 0 10 20 30 40 MILES

SYMBOLS

————	COUNTY
————	MINOR CIVIL DIVISION
- - - - - -	INCORPORATED OR UNINCORPORATED PLACE NOT A MINOR CIVIL DIVISION
o	INCORPORATED OR UNINCORPORATED PLACE WITH FEWER THAN 2,500 INHABITANTS

TYPE STYLES

WASHINGTON	COUNTY
WASHINGTON	MINOR CIVIL DIVISION
Washington	INCORPORATED PLACE WITH 50,000 OR MORE INHABITANTS
Washington	INCORPORATED PLACE WITH FEWER THAN 50,000 INHABITANTS
Washington	UNINCORPORATED PLACE

Large-scale copies of this map may be purchased from Superintendent of Documents, U. S. Government Printing Office, Washington 25, D. C., after April 1, 1961.

NEW YORK—SECTIONS 2 AND 3

MINOR CIVIL DIVISIONS—CITIES AND TOWNS

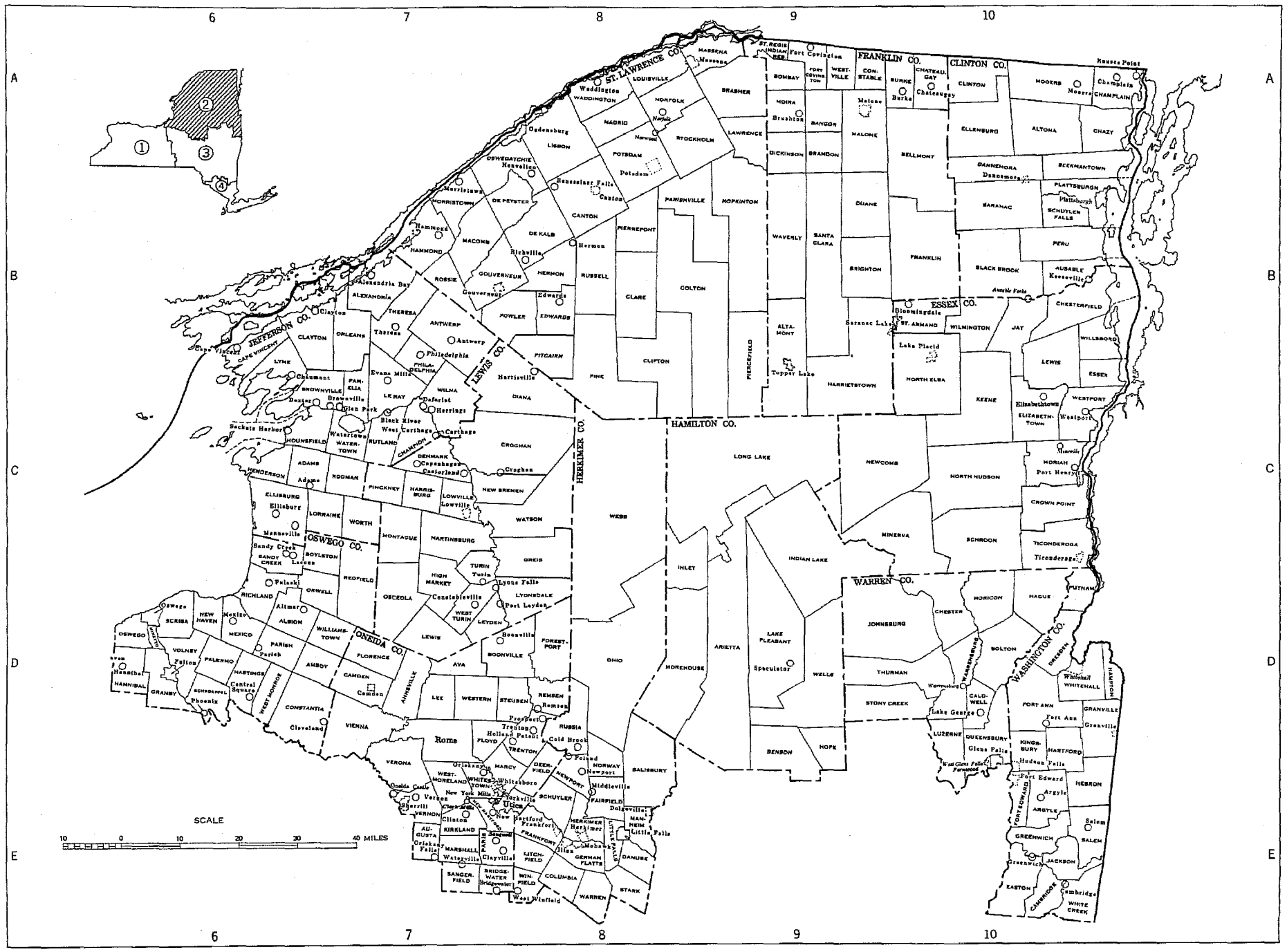

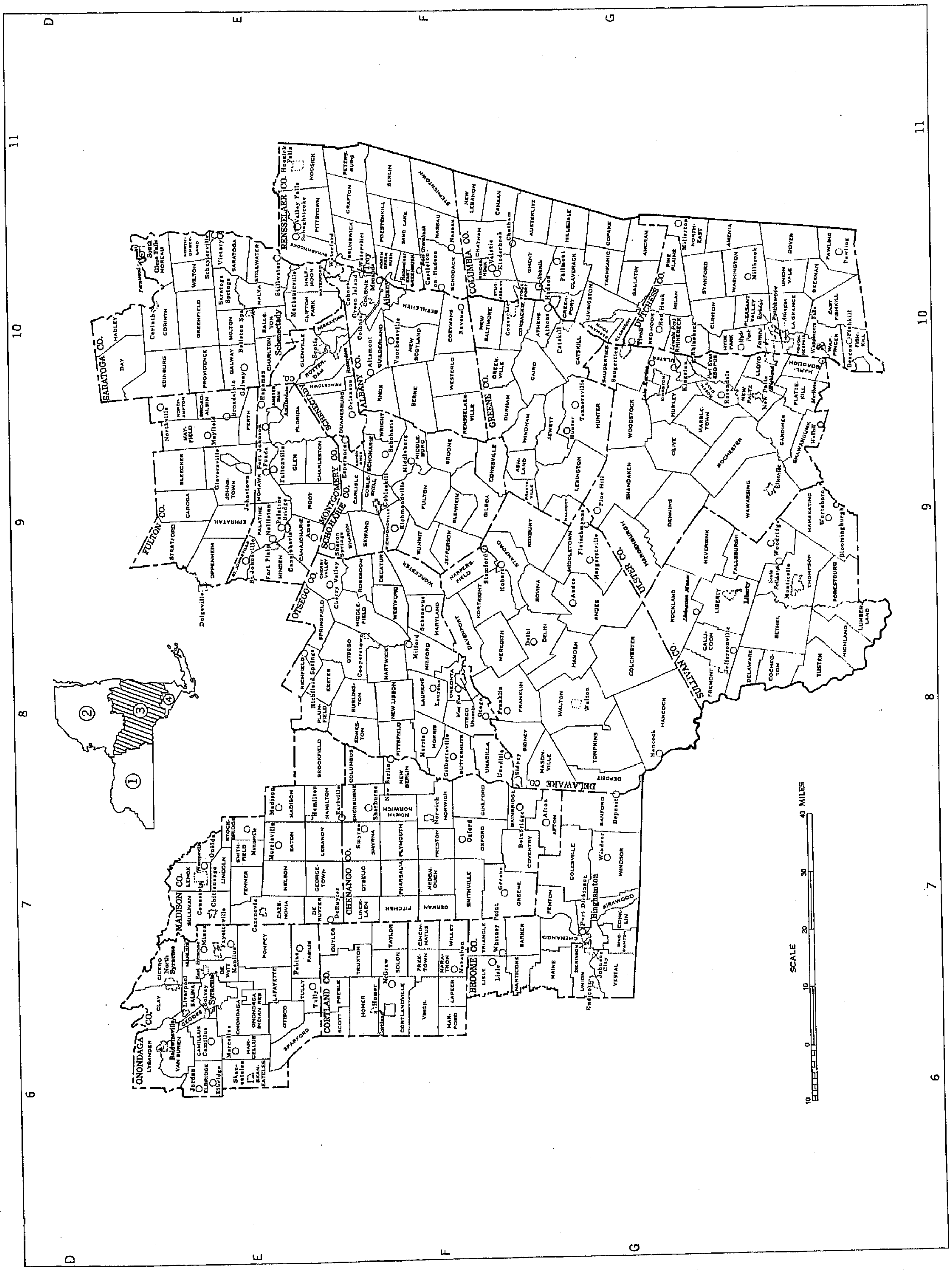
SARATOGA CO.
RENSSELAER CO.
FULTON CO.
SCHENECTADY CO.
ALBANY CO.
COLUMBIA CO.
MONTGOMERY CO.
SCHOHARIE CO.
GREENE CO.
DUTCHESS CO.
OTSEGO CO.
ULSTER CO.
DELAWARE CO.
SULLIVAN CO.
MADISON CO.
CHENANGO CO.
ONONDAGA CO.
CORTLAND CO.
BROOME CO.
SCALE
MILES

NEW YORK—SECTION 4

MINOR CIVIL DIVISIONS—CITIES AND TOWNS

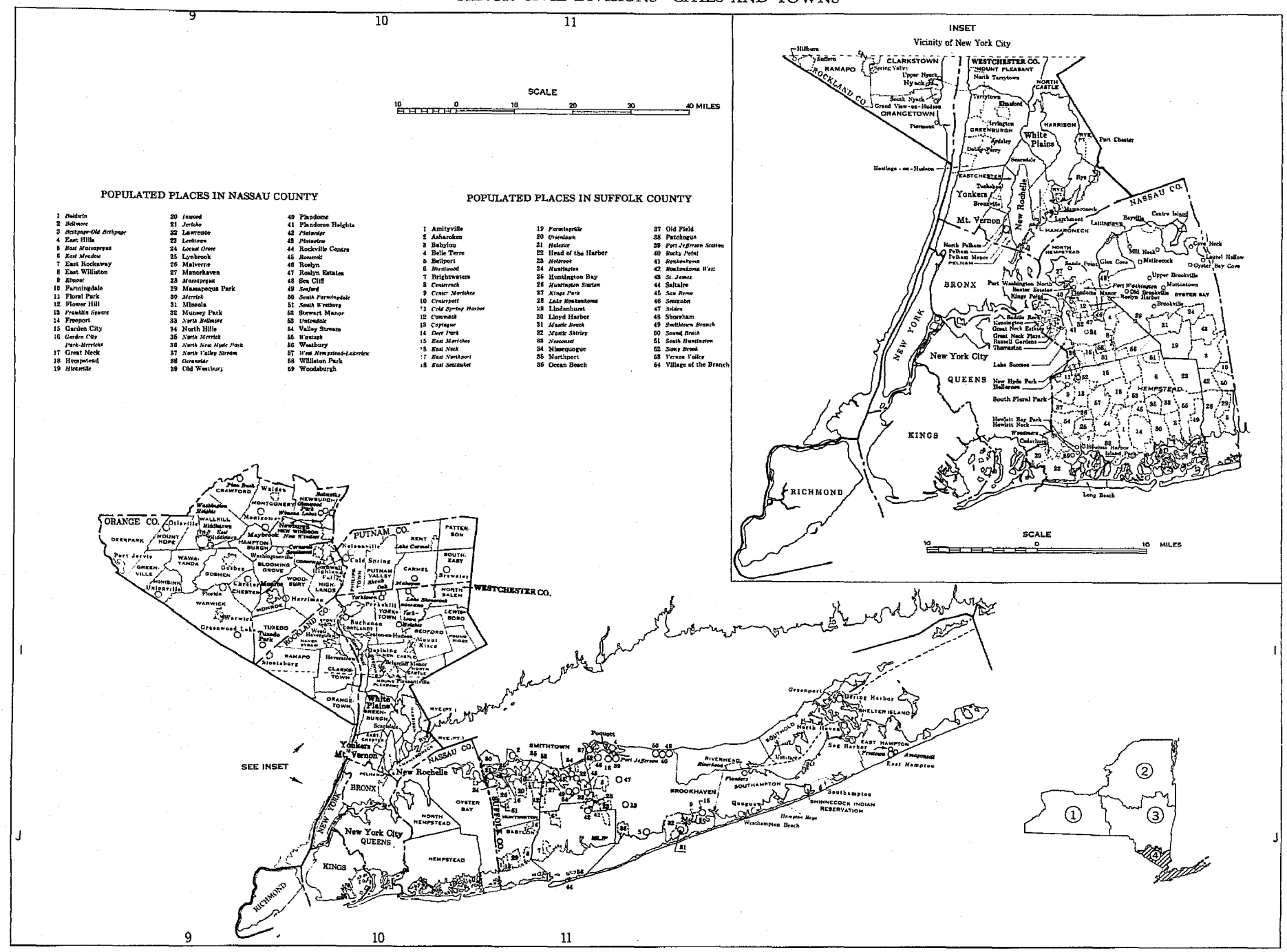

POPULATED PLACES IN NASSAU COUNTY

1 *Baldwin*
2 *Bellmore*
3 *Bethpage-Old Bethpage*
4 East Hills
5 *East Massapequa*
6 *East Meadow*
7 East Rockaway
8 East Williston
9 *Elmont*
10 Farmingdale
11 Floral Park
12 Flower Hill
13 *Franklin Square*
14 Freeport
15 Garden City
16 *Garden City Park-Herricks*
17 Great Neck
18 Hempstead
19 *Hicksville*
20 *Inwood*
21 *Jericho*
22 Lawrence
23 *Levittown*
24 *Locust Grove*
25 Lynbrook
26 Malverne
27 Manorhaven
28 *Massapequa*
29 Massapequa Park
30 *Merrick*
31 Mineola
32 Munsey Park
33 *North Bellmore*
34 North Hills
35 *North Merrick*
36 *North New Hyde Park*
37 *North Valley Stream*
38 *Oceanside*
39 Old Westbury
40 Plandome
41 Plandome Heights
42 *Plainedge*
43 *Plainview*
44 Rockville Centre
45 *Roosevelt*
46 Roslyn
47 Roslyn Estates
48 Sea Cliff
49 *Seaford*
50 *South Farmingdale*
51 *South Westbury*
52 Stewart Manor
53 *Uniondale*
54 Valley Stream
55 Wantagh
56 Westbury
57 *West Hempstead-Lakeview*
58 Williston Park
59 Woodsburgh

POPULATED PLACES IN SUFFOLK COUNTY

1 Amityville
2 Asharoken
3 Babylon
4 Belle Terre
5 Bellport
6 *Brentwood*
7 Brightwaters
8 *Centereach*
9 *Center Moriches*
10 *Centerport*
11 *Cold Spring Harbor*
12 *Commack*
13 *Copiague*
14 *Deer Park*
15 *East Moriches*
16 *East Neck*
17 *East Northport*
18 *East Setauket*
19 *Farmingville*
20 *Greenlawn*
21 *Halesite*
22 Head of the Harbor
23 *Holbrook*
24 *Huntington*
25 Huntington Bay
26 *Huntington Station*
27 *Kings Park*
28 Lake Ronkonkoma
29 Lindenhurst
30 Lloyd Harbor
31 *Mastic Beach*
32 *Mastic Shirley*
33 *Nesconset*
34 Nissequogue
35 Northport
36 Ocean Beach
37 Old Field
38 Patchogue
39 *Port Jefferson Station*
40 *Rocky Point*
41 *Ronkonkoma*
42 *Ronkonkoma West*
43 *St. James*
44 Saltaire
45 *San Remo*
46 *Sayville*
47 *Selden*
48 Shoreham
49 *Smithtown Branch*
50 *Sound Beach*
51 *South Huntington*
52 *Stony Brook*
53 *Terryville*
54 Village of the Branch

Table 1.—POPULATION OF THE STATE, URBAN AND RURAL: 1790 TO 1960

[For description of current and previous urban definitions, see text. Minus sign (-) denotes decrease]

Census date	The State			Urban territory				Rural territory			Percent of total	
	Population	Increase over preceding census		Number of urban places	Population	Increase over preceding census		Population	Increase over preceding census		Urban	Rural
		Number	Percent			Number	Percent		Number	Percent		
Current urban definition:												
1960 (Apr. 1)	16,782,304	1,952,112	13.2	326	[1]14,331,925	1,649,479	13.0	2,450,379	302,633	14.1	85.4	14.6
1950 (Apr. 1)	14,830,192	1,351,050	10.0	230	[2]12,682,446	...	...	2,147,746	...	...	85.5	14.5
Previous urban definition:												
1960 (Apr. 1)	16,782,304	1,952,112	13.2	251	12,220,702	313,658	2.6	4,561,602	1,638,454	56.1	72.8	27.2
1950 (Apr. 1)	14,830,192	1,351,050	10.0	214	[3]11,907,044	741,151	6.6	[3]2,923,148	609,899	26.4	[3]80.3	[3]19.7
1940 (Apr. 1)	13,479,142	891,076	7.1	203	11,165,893	643,941	6.1	2,313,249	247,135	12.0	82.8	17.2
1930 (Apr. 1)	12,588,066	2,202,839	21.2	196	10,521,952	1,933,366	22.5	2,066,114	269,473	15.0	83.6	16.4
1920 (Jan. 1)	10,385,227	1,271,613	14.0	169	8,588,586	1,400,455	19.5	1,796,641	-128,842	-6.7	82.7	17.3
1910 (Apr. 15)	9,113,614	1,844,720	25.4	149	7,188,131	1,890,020	35.7	1,925,483	-45,300	-2.3	78.9	21.1
1900 (June 1)	7,268,894	1,265,720	21.1	122	5,298,111	1,387,833	35.5	1,970,783	-122,113	-5.8	72.9	27.1
1890 (June 1)	6,003,174	920,303	18.1	117	3,910,278	1,041,749	36.3	2,092,896	-121,446	-5.5	65.1	34.9
1880 (June 1)	5,082,871	700,112	16.0	98	2,868,529	679,074	31.0	2,214,342	21,038	1.0	56.4	43.6
1870 (June 1)	4,382,759	502,024	12.9	88	2,189,455	665,111	43.6	2,193,304	-163,087	-6.9	50.0	50.0
1860 (June 1)	3,880,735	783,341	25.3	31	1,524,344	650,930	74.5	2,356,391	132,411	6.0	39.3	60.7
1850 (June 1)	3,097,394	668,473	27.5	16	[4]873,414	402,148	85.3	2,223,980	266,325	13.6	28.2	71.8
1840 (June 1)	2,428,921	510,313	26.6	10	[5]471,266	184,648	64.4	1,957,655	325,665	20.0	19.4	80.6
1830 (June 1)	1,918,608	545,796	39.8	9	286,618	125,622	78.0	1,631,990	420,174	34.7	14.9	85.1
1820 (Aug. 7)	1,372,812	413,763	43.1	7	160,996	39,508	32.5	1,211,816	374,255	44.7	11.7	88.3
1810 (Aug. 6)	959,049	369,998	62.8	5	121,488	46,731	62.5	837,561	323,267	62.9	12.7	87.3
1800 (Aug. 4)	589,051	248,931	73.2	4	74,757	35,544	90.6	514,294	213,387	70.9	12.7	87.3
1790 (Aug. 2)	[6]340,120	...	...	3	39,213	...	...	300,907	...	...	11.5	88.5

[1] Includes 1,029,895 persons in urban territory outside urban places.
[2] Includes 733,408 persons in urban territory outside urban places.
[3] Revised since publication of 1950 reports.
[4] Excludes population (30,780) of Williamsburgh village erroneously omitted from count of urban places.
[5] Excludes population (5,094) of Williamsburgh village erroneously omitted from count of urban places.
[6] Excludes population (85,425) of Vermont, which was enumerated separately.

Table 2.—POPULATION IN GROUPS OF PLACES ACCORDING TO SIZE: 1960 AND 1950

[Percent not shown where less than 0.1]

Type of area and size of place	1960				1950			
	Number of places	Population	Percent of total population	Percent of total	Number of places	Population	Percent of total population	Percent of total
The State	...	16,782,304	100.0	...	...	14,830,192	100.0	...
URBAN								
Total	([1])	14,331,925	85.4	100.0	([2])	12,682,446	85.5	100.0
Within urbanized areas	...	12,918,455	77.0	90.1	...	11,376,908	76.7	89.7
Central cities, total	10	9,356,289	55.8	65.3	10	9,597,328	64.7	75.7
Cities of 1,000,000 or more	1	7,781,984	46.4	54.3	1	7,891,957	53.2	62.2
Cities of 500,000 to 1,000,000	1	532,759	3.2	3.7	1	580,132	3.9	4.6
Cities of 250,000 to 500,000	1	318,611	1.9	2.2	1	332,488	2.2	2.6
Cities of 100,000 to 250,000	3	446,174	2.7	3.1	3	457,109	3.1	3.6
Cities of 50,000 to 100,000	4	276,761	1.6	1.9	4	335,642	2.3	2.6
Cities under 50,000	...	...	...	...	...	...	...	...
Urban fringes, total	...	3,562,166	21.2	24.8	...	1,779,580	12.0	14.0
Places of 2,500 or more	140	2,532,271	15.1	17.6	76	1,046,172	7.1	8.2
Places of 100,000 or more	2	293,028	1.7	2.0	1	152,798	1.0	1.2
Places of 50,000 to 100,000	7	455,121	2.7	3.2	2	131,624	0.9	1.0
Places of 25,000 to 50,000	16	533,736	3.2	3.7	4	127,113	0.9	1.0
Places of 10,000 to 25,000	56	924,013	5.5	6.4	21	364,970	2.5	2.9
Places of 5,000 to 10,000	34	235,410	1.4	1.6	26	183,910	1.2	1.5
Places of 2,500 to 5,000	25	90,963	0.5	0.6	22	85,757	0.6	0.7
Places under 2,500	41	55,844	0.3	0.4	40	55,931	0.4	0.4
Places of 2,000 to 2,500	7	15,743	0.1	0.1	9	20,247	0.1	0.2
Places of 1,500 to 2,000	8	14,477	0.1	0.1	11	19,717	0.1	0.2
Places of 1,000 to 1,500	15	18,192	0.1	0.1	7	8,261	0.1	0.1
Places under 1,000	11	7,432	...	0.1	13	7,706	0.1	0.1
Other urban territory	...	974,051	5.8	6.8	...	677,477	4.6	5.3
Outside urbanized areas	176	1,413,470	8.4	9.9	144	1,305,538	8.8	10.3
Places of 25,000 or more	10	339,473	2.0	2.4	11	394,250	2.7	3.1
Places of 10,000 to 25,000	26	424,588	2.5	3.0	24	392,071	2.6	3.1
Places of 5,000 to 10,000	49	334,153	2.0	2.3	35	248,002	1.7	2.0
Places of 2,500 to 5,000	91	315,256	1.9	2.2	74	271,215	1.8	2.1
RURAL								
Total	...	2,450,379	14.6	100.0	...	2,147,746	14.5	100.0
Places of 1,000 to 2,500	196	309,250	1.8	12.6	195	299,643	2.0	13.9
Places of 2,000 to 2,500	39	86,386	0.5	3.5	29	64,746	0.4	3.0
Places of 1,500 to 2,000	57	99,601	0.6	4.1	65	111,882	0.8	5.2
Places of 1,000 to 1,500	100	123,253	0.7	5.0	101	123,015	0.8	5.7
Other rural territory	...	2,141,129	12.8	87.4	...	1,848,103	12.5	86.0
URBANIZED AREAS								
Total	7	12,918,455	77.0	100.0	9	11,376,908	76.7	100.0
Areas of 1,000,000 or more	2	11,290,400	67.3	87.4	1	9,130,205	61.6	80.3
Areas of 500,000 to 1,000,000	...	...	...	...	1	798,043	5.4	7.0
Areas of 250,000 to 500,000	3	1,282,135	7.6	9.9	3	966,332	6.5	8.5
Areas of 100,000 to 250,000	2	345,920	2.1	2.7	3	384,708	2.6	3.4
Areas under 100,000	...	...	...	...	1	97,620	0.7	0.9

[1] There were 326 places of 2,500 or more.
[2] There were 230 places of 2,500 or more.

Table 3.—POPULATION IN GROUPS OF PLACES ACCORDING TO SIZE: 1900 TO 1960

Subject and size of place	1960 Current urban definition	1960 Previous urban definition	1950 Current urban definition	1950 Previous urban definition[1]	1940	1930	1920	1910	1900
NUMBER OF PLACES									
Urban territory	367	251	270	214	203	196	169	149	122
Places of 2,500 or more	326	251	230	214	203	196	169	149	122
Places of 1,000,000 or more	1	1	1	1	1	1	1	1	1
Places of 500,000 to 1,000,000	1	1	1	1	1	1	1	...	...
Places of 250,000 to 500,000	1	1	1	1	1	1	1	1	1
Places of 100,000 to 250,000	5	5	4	4	4	4	3	3	2
Places of 50,000 to 100,000	11	8	6	6	6	6	5	4	3
Places of 25,000 to 50,000	26	19	15	16	10	10	11	12	5
Places of 10,000 to 25,000	82	52	45	45	48	47	36	30	28
Places of 5,000 to 10,000	83	71	61	55	48	41	30	25	26
Places of 2,500 to 5,000	116	93	96	85	84	85	81	73	56
Places under 2,500	41	...	40	...	...	...	...	...	...
Rural territory	380	365	410	399	408	400	365	351	337
Places of 1,000 to 2,500	196	170	195	171	148	146	144	150	145
Places under 1,000	184	195	215	228	260	254	221	201	192
Cumulative summary:									
Places of 1,000,000 or more	1	1	1	1	1	1	1	1	1
Places of 500,000 or more	2	2	2	2	2	2	2	1	1
Places of 250,000 or more	3	3	3	3	3	3	3	2	2
Places of 100,000 or more	8	8	7	7	7	7	6	5	4
Places of 50,000 or more	19	16	13	13	13	13	11	9	7
Places of 25,000 or more	45	35	28	29	23	23	22	21	12
Places of 10,000 or more	127	87	73	74	71	70	58	51	40
Places of 5,000 or more	210	158	134	129	119	111	88	76	66
Places of 2,500 or more	326	251	230	214	203	196	169	149	122
POPULATION									
Urban territory	14,331,925	12,220,702	12,682,446	11,907,044	11,165,893	10,521,952	8,588,586	7,188,131	5,298,111
Places of 2,500 or more	13,302,030	12,220,702	11,949,038	11,907,044	11,165,893	10,521,952	8,588,586	7,188,131	5,298,111
Places of 1,000,000 or more	7,781,984	7,781,984	7,891,957	7,891,957	7,454,995	6,930,446	5,620,048	4,766,883	3,437,202
Places of 500,000 to 1,000,000	532,759	532,759	580,132	580,132	575,901	573,076	506,775	...	...
Places of 250,000 to 500,000	318,611	318,611	332,488	332,488	324,975	328,132	295,750	423,715	352,387
Places of 100,000 to 250,000	739,202	739,202	609,907	609,907	579,660	573,124	385,237	455,651	270,982
Places of 50,000 to 100,000	731,882	535,405	467,266	467,266	439,961	436,076	372,435	303,861	211,185
Places of 25,000 to 50,000	873,209	625,804	521,363	555,780	365,702	364,045	382,645	381,461	185,277
Places of 10,000 to 25,000	1,348,601	875,527	757,041	764,117	792,092	730,349	540,139	439,571	458,937
Places of 5,000 to 10,000	569,563	482,904	431,912	387,156	326,282	277,831	200,549	162,373	184,029
Places of 2,500 to 5,000	406,219	328,506	356,972	318,241	306,325	308,873	285,008	254,616	198,112
Places under 2,500	55,844	...	55,931	...	...	...	...	...	...
Other urban territory	974,051	...	677,477	...	...	...	...	...	...
Rural territory	2,450,379	4,561,602	2,147,746	2,923,148	2,313,249	2,066,114	1,796,641	1,925,483	1,970,783
Places of 1,000 to 2,500	309,250	269,844	299,643	275,873	231,658	228,791	229,086	235,197	231,521
Places under 1,000	107,700	115,132	120,862	128,568	139,813	135,139	117,791	117,097	114,205
Other rural territory	2,033,429	4,176,626	1,727,241	2,518,707	1,941,778	1,702,184	1,449,764	1,573,189	1,625,057
Cumulative summary:									
Places of 1,000,000 or more	7,781,984	7,781,984	7,891,957	7,891,957	7,454,995	6,930,446	5,620,048	4,766,883	3,437,202
Places of 500,000 or more	8,314,743	8,314,743	8,472,089	8,472,089	8,030,896	7,503,522	6,126,823	4,766,883	3,437,202
Places of 250,000 or more	8,633,354	8,633,354	8,804,577	8,804,577	8,355,871	7,831,654	6,422,573	5,190,598	3,789,589
Places of 100,000 or more	9,372,556	9,372,556	9,414,484	9,414,484	8,935,531	8,404,778	6,807,810	5,646,249	4,060,571
Places of 50,000 or more	10,104,438	9,907,961	9,881,750	9,881,750	9,375,492	8,840,854	7,180,245	5,950,110	4,271,756
Places of 25,000 or more	10,977,647	10,533,765	10,403,113	10,437,530	9,741,194	9,204,899	7,562,890	6,331,571	4,457,033
Places of 10,000 or more	12,326,248	11,409,292	11,160,154	11,201,647	10,533,286	9,935,248	8,103,029	6,771,142	4,915,970
Places of 5,000 or more	12,895,811	11,892,196	11,592,066	11,588,803	10,859,568	10,213,079	8,303,578	6,933,515	5,099,999
Places of 2,500 or more	13,302,030	12,220,702	11,949,038	11,907,044	11,165,893	10,521,952	8,588,586	7,188,131	5,298,111
PERCENT OF TOTAL POPULATION									
Urban territory	85.4	72.8	85.5	80.3	82.8	83.6	82.7	78.9	72.9
Places of 2,500 or more	79.3	72.8	80.6	80.3	82.8	83.6	82.7	78.9	72.9
Places of 1,000,000 or more	46.4	46.4	53.2	53.2	55.3	55.1	54.1	52.3	47.3
Places of 500,000 to 1,000,000	3.2	3.2	3.9	3.9	4.3	4.6	4.9	...	...
Places of 250,000 to 500,000	1.9	1.9	2.2	2.2	2.4	2.6	2.8	4.6	4.8
Places of 100,000 to 250,000	4.4	4.4	4.1	4.1	4.3	4.6	3.7	5.0	3.7
Places of 50,000 to 100,000	4.4	3.2	3.2	3.2	3.3	3.5	3.6	3.3	2.9
Places of 25,000 to 50,000	5.2	3.7	3.5	3.7	2.7	2.9	3.7	4.2	2.5
Places of 10,000 to 25,000	8.0	5.2	5.1	5.2	5.9	5.8	5.2	4.8	6.3
Places of 5,000 to 10,000	3.4	2.9	2.9	2.6	2.4	2.2	1.9	1.8	2.5
Places of 2,500 to 5,000	2.4	2.0	2.4	2.1	2.3	2.5	2.7	2.8	2.7
Places under 2,500	0.3	...	0.4	...	...	...	...	...	...
Other urban territory	5.8	...	4.6	...	...	...	...	...	...
Rural territory	14.6	27.2	14.5	19.7	17.2	16.4	17.3	21.1	27.1
Places of 1,000 to 2,500	1.8	1.6	2.0	1.9	1.7	1.8	2.2	2.6	3.2
Places under 1,000	0.6	0.7	0.8	0.9	1.0	1.1	1.1	1.3	1.6
Other rural territory	12.1	24.9	11.6	17.0	14.4	13.5	14.0	17.3	22.4
Cumulative summary:									
Places of 1,000,000 or more	46.4	46.4	53.2	53.2	55.3	55.1	54.1	52.3	47.3
Places of 500,000 or more	49.5	49.5	57.1	57.1	59.6	59.6	59.0	52.3	47.3
Places of 250,000 or more	51.4	51.4	59.4	59.4	62.0	62.2	61.8	57.0	52.1
Places of 100,000 or more	55.8	55.8	63.5	63.5	66.3	66.8	65.6	62.0	55.9
Places of 50,000 or more	60.2	59.0	66.6	66.6	69.6	70.2	69.1	65.3	58.8
Places of 25,000 or more	65.4	62.8	70.1	70.4	72.3	73.1	72.8	69.5	61.3
Places of 10,000 or more	73.4	68.0	75.3	75.5	78.1	78.9	78.0	74.3	67.6
Places of 5,000 or more	76.8	70.9	78.2	78.1	80.6	81.1	80.0	76.1	70.2
Places of 2,500 or more	79.3	72.8	80.6	80.3	82.8	83.6	82.7	78.9	72.9

[1] Revised since publication of 1950 reports.

Table 4.—POPULATION IN INCORPORATED AND UNINCORPORATED PLACES ACCORDING TO SIZE: 1960

Size of place and urban-rural classification	All places		Incorporated places		Unincorporated places	
	Number	Population	Number	Population	Number	Population
Total	747	13,774,824	612	12,469,647	135	1,305,177
500,000 or more	2	8,314,743	2	8,314,743	...	...
250,000 to 500,000	1	318,611	1	318,611	...	...
100,000 to 250,000	5	739,202	5	739,202	...	...
50,000 to 100,000	11	731,882	7	480,068	4	251,814
25,000 to 50,000	26	873,209	17	564,311	9	308,898
20,000 to 25,000	19	420,399	13	286,511	6	133,888
10,000 to 20,000	63	928,202	38	569,815	25	358,387
5,000 to 10,000	83	569,563	71	482,904	12	86,659
2,500 to 5,000	116	406,219	93	328,506	23	77,713
2,000 to 2,500	46	102,129	35	77,925	11	24,204
1,500 to 2,000	65	114,078	50	87,835	15	26,243
1,000 to 1,500	115	141,455	85	104,084	30	37,371
500 to 1,000	122	89,094	122	89,094	...	...
200 to 500	67	25,374	67	25,374	...	...
Under 200	6	664	6	664	...	...
In urbanized areas	191	11,944,404	150	10,938,106	41	1,006,298
500,000 or more	2	8,314,743	2	8,314,743	...	...
250,000 to 500,000	1	318,611	1	318,611	...	...
100,000 to 250,000	5	739,202	5	739,202	...	...
50,000 to 100,000	11	731,882	7	480,068	4	251,814
25,000 to 50,000	16	533,736	7	224,838	9	308,898
20,000 to 25,000	13	287,550	8	177,100	5	110,450
10,000 to 20,000	43	636,463	20	301,327	23	335,136
In urbanized areas—Con.						
5,000 to 10,000	34	235,410	34	235,410	...	...
2,500 to 5,000	25	90,963	25	90,963	...	...
2,000 to 2,500	7	15,743	7	15,743	...	...
1,500 to 2,000	8	14,477	8	14,477	...	...
1,000 to 1,500	15	18,192	15	18,192	...	...
500 to 1,000	9	6,743	9	6,743	...	...
200 to 500	2	689	2	689	...	...
Under 200	...	...	...	...	...	...
Other urban territory	176	1,413,470	138	1,202,409	38	211,061
25,000 to 50,000	10	339,473	10	339,473	...	...
20,000 to 25,000	6	132,849	5	109,411	1	23,438
10,000 to 20,000	20	291,739	18	268,488	2	23,251
5,000 to 10,000	49	334,153	37	247,494	12	86,659
2,500 to 5,000	91	315,256	68	237,543	23	77,713
Rural territory	380	416,950	324	329,132	56	87,818
2,000 to 2,500	39	86,386	28	62,182	11	24,204
1,500 to 2,000	57	99,601	42	73,358	15	26,243
1,000 to 1,500	100	123,263	70	85,892	30	37,371
500 to 1,000	113	82,351	113	82,351	...	...
200 to 500	65	24,685	65	24,685	...	...
Under 200	6	664	6	664	...	...

Table 5.—POPULATION OF INCORPORATED PLACES OF 10,000 OR MORE FROM EARLIEST CENSUS TO 1960

[Minus sign (-) denotes decrease]

Incorporated place and census year	Population	Increase over preceding census	
		Number	Percent
ALBANY CITY:			
1960	129,726	-5,269	-3.9
1950	134,995	4,418	3.4
1940	130,577	3,165	2.5
1930	127,412	14,068	12.4
1920	113,344	13,091	13.1
1910	100,253	6,102	6.5
1900	94,151	-772	-0.8
1890	94,923	4,165	4.6
1880	90,758	21,336	30.7
1870	69,422	7,055	11.3
1860	62,367	11,604	22.9
1850	50,763	17,042	50.5
1840	33,721	9,512	39.3
1830	24,209	11,579	91.7
1820	12,630	1,868	17.4
1810	10,762	5,473	103.5
1800	5,289	1,791	51.2
1790	3,498	...	...
AMSTERDAM CITY:			
1960	28,772	-3,468	-10.8
1950	32,240	-1,089	-3.3
1940	33,329	-1,488	-4.3
1930	34,817	1,293	3.9
1920	33,524	2,257	7.2
1910	31,267	10,338	49.4
1900	20,929	3,593	20.7
1890	17,336	7,870	83.1
1880	9,466	4,040	74.5
1870	5,426	...	...
AUBURN CITY:			
1960	35,249	-1,473	-4.0
1950	36,722	969	2.7
1940	35,753	-899	-2.5
1930	36,652	460	1.3
1920	36,192	1,524	4.4
1910	34,668	4,323	14.2
1900	30,345	4,487	17.4
1890	25,858	3,934	17.9
1880	21,924	4,699	27.3
1870	17,225	6,239	56.8
1860	10,986	1,438	15.1
1850	9,548	3,922	69.7
1840	5,626	...	...
BABYLON TOWN:			
1960	11,062	5,047	83.9
1950	6,015	1,273	26.8
1940	4,742	400	9.2
1930	4,342	1,819	72.1
1920	2,523	-77	-3.0
1910	2,600	443	20.5
1900	2,157	...	...
BATAVIA CITY:			
1960	18,210	411	2.3
1950	17,799	532	3.1
1940	17,267	-108	-0.6
1930	17,375	3,834	28.3
1920	13,541	1,928	16.6
1910	11,613	2,433	26.5
1900	9,180	1,959	27.1
1890	7,221	2,376	49.0
1880	4,845	955	24.6
1870	3,890	1,330	52.0
1860	2,560	...	...
BEACON CITY:			
1960	13,922	-90	-0.6
1950	14,012	1,440	11.5
1940	12,572	639	5.4
1930	11,933	937	8.5
1920	10,996	...	...
BINGHAMTON CITY:			
1960	75,941	-4,733	-5.9
1950	80,674	2,365	3.0
1940	78,309	1,647	2.1
1930	76,662	9,862	14.8
1920	66,800	18,357	37.9
1910	48,443	8,796	22.2
1900	39,647	4,642	13.3
1890	35,005	17,688	102.1
1880	17,317	4,625	36.4
1870	12,692	4,367	52.5
1860	8,325	...	...
BUFFALO CITY:			
1960	532,759	-47,373	-8.2
1950	580,132	4,231	0.7
1940	575,901	2,825	0.5
1930	573,076	66,301	13.1
1920	506,775	83,060	19.6
1910	423,715	71,328	20.2
1900	352,387	96,723	37.8
1890	255,664	100,530	64.8
1880	155,134	37,420	31.8
1870	117,714	36,585	45.1
1860	81,129	38,868	92.0
1850	42,261	24,048	132.0
1840	18,213	9,545	110.1
1830	8,668	6,573	313.7
1820	2,095	587	38.9
1810	1,508	...	...
COHOES CITY:			
1960	20,129	-1,143	-5.4
1950	21,272	-683	-3.1
1940	21,955	-1,271	-5.5
1930	23,226	239	1.0
COHOES CITY--Con.			
1920	22,987	-1,722	-7.0
1910	24,709	799	3.3
1900	23,910	1,401	6.2
1890	22,509	3,093	15.9
1880	19,416	4,059	26.4
1870	15,357	6,557	74.5
1860	8,800	4,571	108.1
1850	4,229	...	...
CORNING CITY:			
1960	17,085	-599	-3.4
1950	17,684	1,472	9.1
1940	16,212	435	2.8
1930	15,777	-43	-0.3
1920	15,820	2,090	15.2
1910	13,730	2,669	24.1
1900	11,061	2,511	29.4
1890	8,550	3,748	78.1
1880	4,802	784	19.5
1870	4,018	...	...
CORTLAND CITY:			
1960	19,181	1,029	5.7
1950	18,152	2,271	14.3
1940	15,881	838	5.6
1930	15,043	1,749	13.2
1920	13,294	1,790	15.6
1910	11,504	2,490	27.6
1900	9,014	424	4.9
1890	8,590	4,540	112.1
1880	4,050	984	32.1
1870	3,066	...	...
DEPEW VILLAGE:			
1960	13,580	6,363	88.2
1950	7,217	1,133	18.6
1940	6,084	-452	-6.9
1930	6,536	686	11.7
1920	5,850	1,929	49.2
1910	3,921	542	16.0
1900	3,379	...	...
DUNKIRK CITY:			
1960	18,205	198	1.1
1950	18,007	294	1.7
1940	17,713	-89	-0.5
1930	17,802	-1,534	-7.9
1920	19,336	2,115	12.3
1910	17,221	5,605	48.3
1900	11,616	2,200	23.4
1890	9,416	2,168	29.9
1880	7,248	2,017	38.6
1870	5,231	...	...

Table 5.—POPULATION OF INCORPORATED PLACES OF 10,000 OR MORE FROM EARLIEST CENSUS TO 1960—Con.

[Minus sign (-) denotes decrease]

Incorporated place and census year	Population	Increase over preceding census	
		Number	Percent
EAST ROCKAWAY CITY:			
1960	10,721	2,751	34.5
1950	7,970	2,360	42.1
1940	5,610	1,270	29.3
1930	4,340	2,335	116.5
1920	2,005	805	67.1
1910	1,200	461	62.4
1900	739	...	...
ELMIRA CITY:			
1960	46,517	-3,199	-6.4
1950	49,716	4,610	10.2
1940	45,106	-2,291	-4.8
1930	47,397	2,004	4.4
1920	45,393	8,217	22.1
1910	37,176	1,504	4.2
1900	35,672	4,779	15.5
1890	30,893	10,352	50.4
1880	20,541	4,678	29.5
1870	15,863	...	...
ENDICOTT VILLAGE: [1]			
1960	18,775	-1,275	-6.4
1950	20,050	2,348	13.3
1940	17,702	1,471	9.1
1930	16,231	6,731	70.9
1920	9,500	7,092	294.5
1910	2,408	...	...
FLORAL PARK VILLAGE:			
1960	17,499	2,917	20.0
1950	14,582	1,632	12.6
1940	12,950	2,934	29.3
1930	10,016	7,919	377.6
1920	2,097	872	71.2
1910	1,225	...	...
FREEPORT VILLAGE:			
1960	34,419	9,739	39.5
1950	24,680	4,270	20.9
1940	20,410	4,943	32.0
1930	15,467	6,868	79.9
1920	8,599	3,763	77.8
1910	4,836	2,224	85.1
1900	2,612	...	...
FULTON CITY: [2]			
1960	14,261	339	2.4
1950	13,922	560	4.2
1940	13,362	900	7.2
1930	12,462	-581	-4.5
1920	13,043	2,563	24.5
1910	10,480	5,199	98.4
1900	5,281	1,067	25.3
1890	4,214	273	6.9
1880	3,941	434	12.4
1870	3,507	...	...
GARDEN CITY VILLAGE:			
1960	23,948	9,462	65.3
1950	14,486	3,263	29.1
1940	11,223	4,043	56.3
1930	7,180	4,760	196.7
1920	2,420	...	...
GENEVA CITY:			
1960	17,286	142	0.8
1950	17,144	1,589	10.2
1940	15,555	-498	-3.1
1930	16,053	1,405	9.6
1920	14,648	2,202	17.7
1910	12,446	2,013	19.3
1900	10,433	2,876	38.1
1890	7,557	1,679	28.6
1880	5,878	357	6.5
1870	5,521	...	...
GLEN COVE CITY:			
1960	23,817	8,687	57.4
1950	15,130	2,715	21.9
1940	12,415	985	8.6
1930	11,430	2,766	31.9
1920	8,664	...	...
GLENS FALLS CITY:			
1960	18,580	-1,030	-5.3
1950	19,610	774	4.1
1940	18,836	305	1.6
1930	18,531	1,893	11.4
1920	16,638	1,395	9.2
1910	15,243	2,630	20.9
1900	12,613	3,104	32.6
1890	9,509	4,609	94.1
1880	4,900	400	8.9
1870	4,500	720	19.0
1860	[3]3,780	1,063	39.1
1850	2,717	...	...
GLOVERSVILLE CITY:			
1960	21,741	-1,893	-8.0
1950	23,634	305	1.3
1940	23,329	230	1.0
1930	23,099	1,024	4.6
1920	22,075	1,433	6.9
1910	20,642	2,293	12.5
1900	18,349	4,485	32.3
1890	13,864	6,731	94.4
1880	7,133	2,615	57.9
1870	4,518	...	...
GREAT NECK VILLAGE:			
1960	10,171	2,412	31.1
1950	7,759	1,592	25.8
1940	6,167	2,157	53.8
1930	4,010	...	...
HEMPSTEAD VILLAGE:			
1960	34,641	5,506	18.9
1950	29,135	8,279	39.7
1940	20,856	8,206	64.9
1930	12,650	6,268	98.2
1920	6,382	1,418	28.6
1910	4,964	1,382	38.6
1900	3,582	-1,249	-25.9
1890	4,831	2,310	91.6
1880	2,521	205	8.9
1870	2,316	...	...
HORNELL CITY:			
1960	13,907	-1,142	-7.6
1950	15,049	-600	-3.8
1940	15,649	-601	-3.7
1930	16,250	1,225	8.2
1920	15,025	1,408	10.3
1910	13,617	1,699	14.3
1900	11,918	922	8.4
1890	10,996	2,801	34.2
1880	8,195	3,643	80.0
1870	4,552	...	...
HUDSON CITY:			
1960	11,075	-554	-4.8
1950	11,629	112	1.0
1940	11,517	-820	-6.6
1930	12,337	592	5.0
1920	11,745	328	2.9
1910	11,417	1,889	19.8
1900	9,528	-442	-4.4
1890	9,970	1,300	15.0
1880	8,670	55	0.6
1870	8,615	1,428	19.9
1860	7,187	901	14.3
1850	6,286	614	10.8
1840	5,672	280	5.2
1830	5,392	82	1.5
1820	5,310	1,262	31.2
1810	4,048	384	10.5
1800	3,664	1,080	41.8
1790	2,584	...	...
ILION VILLAGE:			
1960	10,199	836	8.9
1950	9,363	436	4.9
1940	8,927	-963	-9.7
1930	9,890	-279	-2.7
1920	10,169	3,581	54.4
1910	6,588	1,450	28.2
1900	5,138	1,081	26.6
1890	4,057	346	9.3
1880	3,711	835	29.0
1870	2,876	...	...
ITHACA CITY:			
1960	28,799	-458	-1.6
1950	29,257	9,527	48.3
1940	19,730	-978	-4.7
1930	20,708	3,704	21.8
1920	17,004	2,202	14.9
1910	14,802	1,666	12.7
1900	13,136	2,057	18.6
1890	11,079	1,974	21.7
1880	9,105	643	7.6
1870	8,462	...	...
JAMESTOWN CITY:			
1960	41,818	-1,536	-3.5
1950	43,354	716	1.7
1940	42,638	-2,517	-5.6
1930	45,155	6,238	16.0
1920	38,917	7,620	24.3
1910	31,297	8,405	36.7
1900	22,892	6,854	42.7
1890	16,038	6,681	71.4
1880	9,357	4,021	75.4
1870	5,336	2,181	69.1
1860	3,155	...	...
JOHNSON CITY VILLAGE:			
1960	19,118	-131	-0.7
1950	19,249	1,210	6.7
1940	18,039	4,472	33.0
1930	13,567	4,980	58.0
1920	8,587	4,812	127.5
1910	3,775	664	21.3
1900	3,111	...	...
JOHNSTOWN CITY:			
1960	10,390	-533	-4.9
1950	10,923	257	2.4
1940	10,666	-135	-1.2
1930	10,801	-107	-1.0
1920	10,908	461	4.4
1910	10,447	317	3.1
1900	10,130	2,362	30.4
1890	7,768	2,755	55.0
1880	5,013	1,731	52.7
1870	3,282	...	...
KENMORE VILLAGE:			
1960	21,261	1,195	6.0
1950	20,066	1,454	7.8
1940	18,612	2,130	12.9
1930	16,482	13,322	421.6
1920	3,160	2,140	209.8
1910	1,020	702	220.8
1900	318	...	...
KINGSTON CITY:			
1960	29,260	443	1.5
1950	28,817	228	0.8
1940	28,589	501	1.8
1930	28,088	1,400	5.2
1920	26,688	780	3.0
1910	25,908	1,373	5.6
1900	24,535	3,274	15.4
1890	21,261	2,917	15.9
1880	18,344	12,029	190.5
1870	6,315	...	...
LACKAWANNA CITY:			
1960	29,564	1,906	6.9
1950	27,658	3,600	15.0
1940	24,058	110	0.5
1930	23,948	6,030	33.7
1920	17,918	3,369	23.2
1910	14,549	...	...
LANCASTER VILLAGE:			
1960	12,254	3,589	41.4
1950	8,665	1,429	19.7
1940	7,236	196	2.8
1930	7,040	981	16.2
1920	6,059	1,695	38.8
1910	4,364	614	16.4
1900	3,750	2,058	121.6
1890	1,692	90	5.6
1880	1,602	-95	-5.6
1870	1,697	-9	-0.5
1860	1,706	...	...
LINDENHURST VILLAGE:			
1960	20,905	12,261	141.8
1950	8,644	3,888	81.7
1940	4,756	716	17.7
1930	4,040	...	...
LOCKPORT CITY:			
1960	26,443	1,310	5.2
1950	25,133	754	3.1
1940	24,379	1,219	5.3
1930	23,160	1,852	8.7
1920	21,308	3,338	18.6
1910	17,970	1,389	8.4
1900	16,581	543	3.4
1890	16,038	2,516	18.6
1880	13,522	1,096	8.8
1870	12,426	1,555	14.3
1860	[3]10,871	...	...
LONG BEACH CITY:			
1960	26,473	10,887	69.9
1950	15,586	6,550	72.5
1940	9,036	3,219	55.3
1930	5,817	5,535	1,962.8
1920	282	...	...
LYNBROOK VILLAGE:			
1960	19,881	2,567	14.8
1950	17,314	2,757	18.9
1940	14,557	2,564	21.4
1930	11,993	7,622	174.4
1920	4,371	...	...

[1] Union and Endicott villages consolidated as Endicott village in 1921. Combined figures for 1920, 12,803; for 1910, 3,952.

[2] Fulton and Oswego Falls villages consolidated as Fulton city in 1902. Combined population for 1900 and prior census years is as follows: 1900, 8,206; 1890, 6,035; 1880, 5,772; 1870, 4,626.

[3] Estimated.

Table 5.—POPULATION OF INCORPORATED PLACES OF 10,000 OR MORE FROM EARLIEST CENSUS TO 1960—Con.

[Minus sign (-) denotes decrease]

Incorporated place and census year	Population	Increase over preceding census	
		Number	Percent
MAMARONECK VILLAGE:			
1960	17,673	2,657	17.7
1950	15,016	1,982	15.2
1940	13,034	1,268	10.8
1930	11,766	5,195	79.1
1920	6,571	872	15.3
1910	5,699	...	...
MASSAPEQUA PARK VILLAGE:			
1960	19,904	17,570	752.8
1950	2,334	1,846	378.3
1940	488	...	...
MASSENA VILLAGE:			
1960	15,478	2,341	17.8
1950	13,137	1,809	16.0
1940	11,328	691	6.5
1930	10,637	4,644	77.5
1920	5,993	3,042	103.1
1910	2,951	919	45.2
1900	2,032	983	93.7
1890	1,049	...	...
1880	(1)	...	...
1870	483	...	...
MIDDLETOWN CITY:			
1960	23,475	889	3.9
1950	22,586	678	3.1
1940	21,908	632	3.0
1930	21,276	2,856	15.5
1920	18,420	3,107	20.3
1910	15,313	791	5.4
1900	14,522	2,545	21.2
1890	11,977	3,483	41.0
1880	8,494	2,445	40.4
1870	6,049	...	...
MINEOLA VILLAGE:			
1960	20,519	5,688	38.4
1950	14,831	4,767	47.4
1940	10,064	1,909	23.4
1930	8,155	5,139	170.4
1920	3,016	1,035	52.2
1910	1,981	...	...
MOUNT VERNON CITY:			
1960	76,010	4,111	5.7
1950	71,899	4,537	6.7
1940	67,362	5,863	9.5
1930	61,499	18,773	43.9
1920	42,726	11,807	38.2
1910	30,919	9,691	45.7
1900	21,228	10,398	96.0
1890	10,830	6,244	136.2
1880	4,586	1,886	69.9
1870	2,700	...	...
NEWARK VILLAGE:			
1960	12,868	2,573	25.0
1950	10,295	649	6.7
1940	9,646	1,997	26.1
1930	7,649	685	9.8
1920	6,964	737	11.8
1910	6,227	1,649	36.0
1900	4,578	880	23.8
1890	3,698	1,248	50.9
1880	2,450	202	9.0
1870	2,248	...	...
NEWBURGH CITY:			
1960	30,979	-977	-3.1
1950	31,956	73	0.2
1940	31,883	608	1.9
1930	31,275	909	3.0
1920	30,366	2,561	9.2
1910	27,805	2,862	11.5
1900	24,943	1,856	8.0
1890	23,087	5,038	27.9
1880	18,049	1,035	6.1
1870	17,014	4,436	35.3
1860	[2]12,578	...	...
NEW HYDE PARK VILLAGE:			
1960	10,808	3,459	47.1
1950	7,349	2,658	56.7
1940	4,691	1,377	41.6
1930	3,314	...	...
NEW ROCHELLE CITY:			
1960	76,812	17,087	28.6
1950	59,725	1,317	2.3
1940	58,408	4,408	8.2
1930	54,000	17,787	49.1
1920	36,213	7,346	25.4
1910	28,867	14,147	96.1
1900	14,720	6,503	79.1
1890	8,217	...	...
1880	(1)	...	...
1870	279	...	...
NEW YORK CITY:[3]			
1960	7,781,984	-109,973	-1.4
1950	7,891,957	436,962	5.9
1940	7,454,995	524,549	7.6
1930	6,930,446	1,310,398	23.3
1920	5,620,048	853,165	17.9
1910	4,766,883	1,329,681	38.7
1900	3,437,202	1,921,901	126.8
1890	1,515,301	309,002	25.6
1880	1,206,299	264,007	28.0
1870	942,292	128,623	15.8
1860	813,669	298,122	57.8
1850	515,547	202,837	64.9
1840	312,710	110,121	54.4
1830	202,589	78,883	63.8
1820	123,706	27,333	28.4
1810	96,373	35,858	59.3
1800	60,515	27,384	82.7
1790	33,131	...	...
NIAGARA FALLS CITY:			
1960	102,394	11,522	12.7
1950	90,872	12,843	16.5
1940	78,029	2,569	3.4
1930	75,460	24,700	48.7
1920	50,760	20,315	66.7
1910	30,445	10,988	56.5
1900	19,457	13,955	253.6
1890	5,502	2,182	65.7
1880	3,320	314	10.4
1870	3,006	...	...
NORTH TONAWANDA CITY:			
1960	34,757	10,026	40.5
1950	24,731	4,477	22.1
1940	20,254	1,235	6.5
1930	19,019	3,537	22.8
1920	15,482	3,527	29.5
1910	11,955	2,886	31.8
1900	9,069	4,276	89.2
1890	4,793	3,301	221.2
1880	1,492	...	...
OGDENSBURG CITY:			
1960	16,122	-44	-0.3
1950	16,166	-180	-1.1
1940	16,346	-569	-3.4
1930	16,915	2,306	15.8
1920	14,609	-1,324	-8.3
1910	15,933	3,300	26.1
1900	12,633	971	8.3
1890	11,662	1,321	12.8
1880	10,341	265	2.6
1870	10,076	2,667	36.0
1860	7,409	...	...
OLEAN CITY:			
1960	21,868	-1,016	-4.4
1950	22,884	1,378	6.4
1940	21,506	-284	-1.3
1930	21,790	1,284	6.3
1920	20,506	5,763	39.1
1910	14,743	5,281	55.8
1900	9,462	2,104	28.6
1890	7,358	4,322	142.4
1880	3,036	1,709	128.8
1870	1,327	...	...
ONEIDA CITY:[4]			
1960	11,677	352	3.1
1950	11,325	1,034	10.0
1940	10,291	-267	-2.5
1930	10,558	17	0.2
1920	10,541	2,224	26.7
1910	8,317	1,953	30.7
1900	6,364	281	4.6
1890	6,083	2,149	54.6
1880	3,934	672	20.6
1870	3,262	...	...
ONEONTA CITY:			
1960	13,412	-152	-1.1
1950	13,564	1,833	15.6
1940	11,731	-805	-6.4
1930	12,536	954	8.2
1920	11,582	2,091	22.0
1910	9,491	2,344	32.8
1900	7,147	875	14.0
1890	6,272	3,270	108.9
1880	3,002	1,941	182.9
1870	1,061	...	...
OSSINING VILLAGE:			
1960	18,662	2,564	15.9
1950	16,098	102	0.6
1940	15,996	755	5.0
1930	15,241	4,502	41.9
1920	10,739	-741	-6.5
1910	11,480	3,541	44.6
OSSINING VILLAGE--Con.			
1900	7,939	-1,413	-15.1
1890	9,352	2,774	42.2
1880	6,578	1,882	40.1
1870	4,696	-649	12.1
1860	5,345	...	...
OSWEGO CITY:			
1960	22,155	-492	-2.2
1950	22,647	585	2.7
1940	22,062	-590	-2.6
1930	22,652	-974	-4.1
1920	23,626	258	1.1
1910	23,368	1,169	5.3
1900	22,199	357	1.6
1890	21,842	726	3.4
1880	21,116	206	1.0
1870	20,910	4,094	24.3
1860	16,816	4,611	37.8
1850	12,205	...	...
PEEKSKILL CITY:			
1960	18,737	1,006	5.7
1950	17,731	420	2.4
1940	17,311	186	1.1
1930	17,125	1,257	7.9
1920	15,868	623	4.1
1910	15,245	4,887	47.2
1900	10,358	682	7.0
1890	9,676	2,783	40.4
1880	6,893	333	5.1
1870	6,560	...	...
PLATTSBURGH CITY:			
1960	20,172	2,434	13.7
1950	17,738	1,387	8.5
1940	16,351	3,002	22.5
1930	13,349	2,440	22.4
1920	10,909	-229	-2.1
1910	11,138	2,704	32.1
1900	8,434	1,424	20.3
1890	7,010	1,765	33.7
1880	5,245	106	2.1
1870	5,139	2,107	69.5
1860	3,032	...	...
PORT CHESTER VILLAGE:			
1960	24,960	990	4.1
1950	23,970	897	3.9
1940	23,073	411	1.8
1930	22,662	6,089	36.7
1920	16,573	3,764	29.4
1910	12,809	5,369	72.2
1900	7,440	2,166	41.1
1890	5,274	2,020	62.1
1880	3,254	-543	-14.3
1870	3,797	...	...
POUGHKEEPSIE CITY:			
1960	38,330	-2,693	-6.6
1950	41,023	545	1.3
1940	40,478	190	0.5
1930	40,288	5,288	15.1
1920	35,000	7,064	25.3
1910	27,936	3,907	16.3
1900	24,029	1,823	8.2
1890	22,206	1,999	9.9
1880	20,207	127	0.6
1870	20,080	5,354	36.4
1860	14,726	3,215	27.9
1850	[2]11,511	...	...
RENSSELAER CITY:			
1960	10,506	-350	-3.2
1950	10,856	88	0.8
1940	10,768	-455	-4.1
1930	11,223	400	3.7
1920	10,823	112	1.0
1910	10,711	3,245	43.5
1900	7,466	165	2.3
1890	7,301	4,006	121.6
1880	3,295	...	...
ROCHESTER CITY:			
1960	318,611	-13,877	-4.2
1950	332,488	7,513	2.3
1940	324,975	-3,157	-1.0
1930	328,132	32,382	10.9
1920	295,750	77,601	35.6
1910	218,149	55,541	34.2
1900	162,608	28,712	21.4
1890	133,896	44,530	49.8
1880	89,366	26,980	43.2
1870	62,386	14,182	29.4
1860	48,204	11,801	32.4
1850	36,403	16,212	80.3
1840	20,191	10,984	119.3
1830	9,207	...	...

[1] Not returned separately.
[2] Estimated.
[3] Population shown for years prior to 1900 is for New York City only, before the act of consolidation as Greater New York in 1898. For population of the combined area from 1790 to 1890 and population of each borough from 1790 to 1940, see corresponding report for U.S. Summary, table 28.
[4] Population previous to 1910 is that of Oneida village before its consolidation with Oneida town as Oneida city.

Table 5.—POPULATION OF INCORPORATED PLACES OF 10,000 OR MORE FROM EARLIEST CENSUS TO 1960—Con.

[Minus sign (-) denotes decrease]

Incorporated place and census year	Population	Increase over preceding census	
		Number	Percent
ROCKVILLE CENTRE VILLAGE:			
1960	26,355	3,993	17.9
1950	22,362	3,749	20.1
1940	18,613	4,895	35.7
1930	13,718	7,456	119.1
1920	6,262	2,595	70.8
1910	3,667	1,783	94.6
1900	1,884	...	...
ROME CITY:			
1960	51,646	9,964	23.9
1950	41,682	7,468	21.8
1940	34,214	1,876	5.8
1930	32,338	5,997	22.8
1920	26,341	5,844	28.5
1910	20,497	5,154	33.6
1900	15,343	352	2.3
1890	14,991	2,797	22.9
1880	12,194	1,194	10.9
1870	11,000	7,416	206.9
1860	3,584	...	...
RYE CITY:[1]			
1960	14,225	2,504	21.4
1950	11,721	1,856	18.8
1940	9,865	1,153	13.2
1930	8,712	3,404	64.1
1920	5,308	1,344	33.9
1910	3,964	...	...
SARATOGA SPRINGS CITY:[2]			
1960	16,630	1,157	7.5
1950	15,473	1,768	12.9
1940	13,705	536	4.1
1930	13,169	-12	-0.1
1920	13,181	488	3.8
1910	12,693	284	2.3
1900	12,409	434	3.6
1890	11,975	3,554	42.2
1880	8,421	905	12.0
1870	7,516	...	...
SCARSDALE VILLAGE:			
1960	17,968	4,812	36.6
1950	13,156	190	1.5
1940	12,966	3,276	33.8
1930	9,690	6,184	176.4
1920	3,506	...	...
SCHENECTADY CITY:			
1960	81,682	-10,103	-11.0
1950	91,785	4,236	4.8
1940	87,549	-8,143	-8.5
1930	95,692	6,969	7.9
1920	88,723	15,897	21.8
1910	72,826	41,144	129.9
1900	31,682	11,780	59.2
1890	19,902	6,247	45.7
1880	13,655	2,629	23.8
1870	11,026	1,447	15.1
1860	9,579	658	7.4
1850	8,921	2,137	31.5
1840	6,784	2,516	59.0
1830	4,268	329	8.4
1820	3,939	-1,964	-33.3
1810	5,903	614	11.6
1800	5,289	...	...
SYRACUSE CITY:			
1960	216,038	-4,545	-2.1
1950	220,583	14,616	7.1
1940	205,967	-3,359	-1.6
1930	209,326	37,609	21.9
1920	171,717	34,468	25.1
1910	137,249	28,875	26.6
1900	108,374	20,231	23.0
1890	88,143	36,351	70.2
1880	51,792	8,741	20.3
1870	43,051	14,932	53.1
1860	28,119	5,848	26.3
1850	22,271	...	...
TARRYTOWN VILLAGE:			
1960	11,109	2,258	25.5
1950	8,851	1,977	28.8
1940	6,874	33	0.5
1930	6,841	1,034	17.8
1920	5,807	207	3.7
1910	5,600	830	17.4
1900	4,770	1,208	33.9
1890	3,562	537	17.8
1880	3,025	...	...
TONAWANDA CITY:			
1960	21,561	6,944	47.5
1950	14,617	1,609	12.4
1940	13,008	327	2.6
1930	12,681	2,613	26.0
1920	10,068	1,778	21.4
1910	8,290	869	11.7
1900	7,421	276	3.9
1890	7,145	3,281	84.9
1880	3,864	1,052	37.4
1870	2,812	...	...
TROY CITY:			
1960	67,492	-4,819	-6.7
1950	72,311	2,007	2.9
1940	70,304	-2,459	-3.4
1930	72,763	767	1.1
1920	71,996	-4,817	-6.3
1910	76,813	16,162	26.6
1900	60,651	-305	-0.5
1890	60,956	4,209	7.4
1880	56,747	10,282	22.1
1870	46,465	7,230	18.4
1860	39,235	10,450	36.3
1850	28,785	9,451	48.9
1840	19,334	7,778	67.3
1830	11,556	6,292	119.5
1820	5,264	...	...
UTICA CITY:			
1960	100,410	-1,121	-1.1
1950	101,531	1,013	1.0
1940	100,518	-1,222	-1.2
1930	101,740	7,584	8.1
1920	94,156	19,737	26.5
1910	74,419	18,036	32.0
1900	56,383	12,376	28.1
1890	44,007	10,093	29.8
1880	33,914	5,110	17.7
1870	28,804	6,275	27.9
1860	22,529	4,964	28.3
UTICA CITY--Con.			
1850	17,565	4,783	37.4
1840	12,782	4,459	53.6
1830	8,323	5,351	180.0
1820	2,972	...	...
VALLEY STREAM VILLAGE:			
1960	38,629	11,775	43.8
1950	26,854	10,175	61.0
1940	16,679	4,889	41.5
1930	11,790	...	...
WATERTOWN CITY:			
1960	33,306	-1,044	-3.0
1950	34,350	965	2.9
1940	33,385	1,180	3.7
1930	32,205	920	2.9
1920	31,285	4,555	17.0
1910	26,730	5,034	23.2
1900	21,696	6,971	47.3
1890	14,725	4,028	37.7
1880	10,697	1,361	14.6
1870	9,336	...	...
WATERVLIET CITY:			
1960	13,917	-1,280	-8.4
1950	15,197	-917	-5.7
1940	16,114	31	0.2
1930	16,083	10	0.1
1920	16,073	999	6.6
1910	15,074	753	5.3
1900	14,321	1,354	10.4
1890	12,967	4,147	47.0
1880	8,820	-1,873	-17.5
1870	10,693	1,873	21.2
1860	8,820	1,256	16.6
1850	7,564	...	...
WESTBURY VILLAGE:			
1960	14,757	7,645	107.5
1950	7,112	2,588	57.2
1940	4,524	...	...
WHITE PLAINS CITY:[3]			
1960	50,485	7,019	16.1
1950	43,466	3,139	7.8
1940	40,327	4,497	12.6
1930	35,830	14,799	70.4
1920	21,031	5,082	31.9
1910	15,949	8,050	101.9
1900	7,899	3,857	95.4
1890	4,042	1,661	69.8
1880	2,381	...	...
YONKERS CITY:			
1960	190,634	37,836	24.8
1950	152,798	10,200	7.2
1940	142,598	7,952	5.9
1930	134,646	34,470	34.4
1920	100,176	20,373	25.5
1910	79,803	31,872	66.5
1900	47,931	15,898	49.6
1890	32,033	13,141	59.6
1880	18,892	6,159	48.4
1870	12,733	4,515	54.9
1860	[4]8,218	...	...

[1] Rye village incorporated as a city and made independent of Rye town in 1940.
[2] The population previous to 1920 is that of Saratoga Springs village before its consolidation with Saratoga Springs town as Saratoga Springs city.
[3] Population previous to 1920 is that of White Plains village before its consolidation with White Plains town as White Plains city.
[4] Estimated.

Table 6.—AREA AND POPULATION OF COUNTIES, URBAN AND RURAL: 1960 AND 1950

[Minus sign (-) denotes decrease. Percent not shown where less than 0.1]

County	Map reference	Land area in square miles, 1960	1960 population									1950 population			Percent increase, 1950 to 1960		
			Total		Urban				Rural								
			Number	Per square mile	Total	Percent of total population	Urbanized areas	Other urban territory	Total	Places of 1,000 to 2,500	Other rural territory	Total	Urban	Rural	Total	Urban	Rural
The State	...	47,939	16,782,304	350.1	14,331,925	85.4	12,918,455	1,413,470	2,450,379	309,250	2,141,129	14,830,192	12,682,446	2,147,746	13.2	13.0	14.1
Albany	F-10	531	272,926	514.0	228,010	83.5	228,010	...	44,916	5,003	39,913	239,386	198,117	41,269	14.0	15.1	8.8
Allegany	F-3	1,048	43,978	42.0	8,774	20.0	...	8,774	35,204	6,978	28,226	43,784	6,402	37,382	0.4	37.1	-5.8
Bronx	J-10	43	1,424,815	33,135.2	1,424,815	100.0	1,424,815	...	...	...	...	1,451,277	1,451,277	...	-1.8	-1.8	...
Broome	F-7	710	212,661	299.5	158,141	74.4	158,141	...	54,520	3,262	51,258	184,698	144,011	40,687	15.1	9.8	34.0
Cattaraugus	F-2	1,335	80,187	60.1	32,621	40.7	...	32,621	47,566	10,590	36,976	77,901	33,966	43,935	2.9	-4.0	8.3
Cayuga	E-6	699	73,942	105.8	35,249	47.7	...	32,249	38,693	7,631	31,062	70,136	36,722	33,414	5.4	-4.0	15.8
Chautauqua	G-1	1,080	145,377	134.6	82,964	57.1	...	82,964	62,413	7,412	55,001	135,189	81,492	53,697	7.5	1.8	16.2
Chemung	G-5	412	98,706	239.6	73,870	74.8	...	73,870	24,836	...	24,836	86,827	62,164	24,663	13.7	18.8	0.7
Chenango	F-7	908	43,243	47.6	9,175	21.2	...	9,175	34,068	8,913	25,155	39,138	8,816	30,322	10.5	4.1	12.4
Clinton	A-10	1,059	72,722	68.7	25,007	34.4	...	25,007	47,715	5,835	41,880	53,622	21,860	31,762	35.6	14.4	50.2
Columbia	F-10	643	47,322	73.6	11,075	23.4	...	11,075	36,247	7,531	28,716	43,182	11,629	31,553	9.6	-4.8	14.9
Cortland	F-6	502	41,113	81.9	22,803	55.5	...	22,803	18,310	2,355	15,955	37,158	21,396	15,762	10.6	6.6	16.2
Delaware	G-8	1,470	43,540	29.6	9,012	20.7	...	9,012	34,528	6,141	28,387	44,420	8,762	35,658	-2.0	2.9	-3.2
Dutchess	G-10	816	176,008	215.7	73,642	41.8	...	73,642	102,366	13,102	89,264	136,781	63,899	72,882	28.7	15.2	40.5
Erie	E-2	1,054	1,064,688	1,010.1	932,527	87.6	901,597	30,930	132,161	13,132	119,029	899,238	790,602	108,636	18.4	18.0	21.7
Essex	B-10	1,826	35,300	19.3	8,346	23.6	...	8,346	26,954	5,061	21,893	35,086	8,372	26,714	0.6	-0.3	0.9
Franklin	A-9	1,685	44,742	26.6	18,578	41.5	...	18,578	26,164	1,097	25,067	44,830	19,999	24,831	-0.2	-7.1	5.4
Fulton	D-9	497	51,304	103.2	32,316	63.0	...	32,316	18,988	2,594	16,394	51,021	34,723	16,298	0.6	-6.9	16.5
Genesee	E-3	501	53,994	107.8	22,872	42.4	...	22,872	31,122	2,070	29,052	47,584	22,520	25,064	13.5	1.6	24.2
Greene	F-10	653	31,372	48.0	8,674	27.6	...	8,674	22,698	1,754	20,944	28,745	8,114	20,631	9.1	6.9	10.0
Hamilton	G-8	1,747	4,267	2.4	...	...	...	...	4,267	...	4,267	4,105	...	4,105	3.9	...	3.9
Herkimer	C-8	1,442	66,370	46.0	39,274	59.2	466	38,808	27,096	1,068	26,028	61,407	38,479	22,928	8.1	2.1	18.2
Jefferson	B-6	1,293	87,835	67.9	37,522	42.7	...	37,522	50,313	12,267	38,046	85,521	38,770	46,751	2.7	-3.2	7.6
Kings	J-10	76	2,627,319	34,570.0	2,627,319	100.0	2,627,319	...	...	...	...	2,738,175	2,738,175	...	-4.0	-4.0	...
Lewis	C-7	1,293	23,249	18.0	3,616	15.6	...	3,616	19,633	...	19,633	22,521	3,671	18,850	3.2	-1.5	4.2
Livingston	F-4	638	44,053	69.0	14,766	33.5	...	14,766	29,287	4,507	24,780	40,257	11,541	28,716	9.4	27.9	2.0
Madison	E-7	661	54,635	82.7	25,685	47.0	...	25,685	28,950	1,938	27,012	46,214	19,290	26,924	18.2	33.2	7.5
Monroe	D-4	673	586,387	871.3	508,121	86.7	493,402	14,719	78,266	8,804	69,462	487,632	419,164	68,468	20.3	21.2	14.3
Montgomery	E-9	409	57,240	140.0	34,262	59.9	...	34,262	22,978	4,492	18,486	59,594	37,936	21,658	-4.0	-9.7	6.1
Nassau	J-10	300	1,300,171	4,333.9	1,295,650	99.7	1,295,650	...	4,521	...	4,521	672,765	624,102	48,663	93.3	107.6	-90.7
New York	J-10	22	1,698,281	77,194.6	1,698,281	100.0	1,698,281	...	...	...	...	1,960,101	1,960,101	...	-13.4	-13.4	...
Niagara	D-2	533	242,269	454.5	179,216	74.0	152,773	26,443	63,053	7,688	55,365	189,992	147,484	42,508	27.5	21.5	48.3
Oneida	D-7	1,227	264,401	215.5	192,929	73.0	187,313	5,616	71,472	9,022	62,450	222,855	159,009	63,846	18.6	21.3	11.9
Onondaga	D-6	792	423,028	534.1	342,192	80.9	333,286	8,906	80,836	3,087	77,749	341,719	272,405	69,314	23.8	25.6	16.6
Ontario	E-4	649	68,070	104.9	26,656	39.2	...	26,656	41,414	8,983	32,431	60,172	25,476	34,696	13.1	4.6	19.4
Orange	H-9	829	183,734	221.6	93,139	50.7	...	93,139	90,595	16,625	73,970	152,255	81,142	71,113	20.7	14.8	27.4
Orleans	D-3	396	34,159	86.3	11,863	34.7	...	11,863	22,296	1,788	20,508	29,832	11,029	18,803	14.5	7.6	18.6
Oswego	D-7	968	86,118	89.0	36,416	42.3	...	36,416	49,702	6,129	43,573	77,181	36,569	40,612	11.6	-0.4	22.4
Otsego	E-9	1,013	51,942	51.3	15,965	30.7	...	15,965	35,977	4,652	31,325	50,763	16,291	34,472	2.3	-2.0	4.4
Putnam	H-10	235	31,722	135.0	3,067	9.7	332	2,735	28,655	5,134	23,521	20,307	...	20,307	56.2	...	41.1
Queens	J-10	113	1,809,578	16,014.0	1,809,578	100.0	1,809,578	...	...	...	...	1,550,849	1,550,849	...	16.7	16.7	...
Rensselaer	E-11	665	142,585	214.4	92,147	64.6	88,124	4,023	50,438	4,325	46,113	132,607	94,396	38,211	7.5	-2.4	32.0
Richmond	J-9	60	221,991	3,699.9	221,991	100.0	221,991	...	...	...	...	191,555	191,555	...	15.9	15.9	...
Rockland	I-10	178	136,803	768.6	103,930	76.0	87,244	16,686	32,873	...	32,873	89,276	43,551	45,725	53.2	138.6	-28.1
St. Lawrence	A-8	2,767	111,239	40.2	49,357	44.4	...	49,357	61,882	3,553	58,329	98,897	46,089	52,808	12.5	7.1	17.2
Saratoga	D-10	814	89,096	109.5	42,911	48.2	7,137	35,774	46,185	4,867	41,318	74,869	40,075	34,794	19.0	7.1	32.7
Schenectady	E-10	209	152,896	731.6	132,176	86.4	132,176	...	20,720	...	20,720	142,497	121,480	21,017	7.3	8.8	-1.4
Schoharie	F-9	625	22,616	36.2	3,471	15.3	...	3,471	19,145	2,485	16,660	22,703	3,208	19,495	-0.4	8.2	-1.8
Schuyler	F-5	331	15,044	45.5	2,813	18.7	...	2,813	12,231	1,533	10,698	14,182	3,052	11,130	6.1	-7.8	9.9
Seneca	E-5	330	31,984	96.9	12,537	39.2	...	12,537	19,447	...	19,447	29,253	11,072	18,181	9.3	13.2	7.0
Steuben	F-4	1,408	97,691	69.4	42,459	43.5	...	42,459	55,232	8,928	46,304	91,439	40,774	50,665	6.8	4.1	9.0
Suffolk	J-11	922	666,784	723.2	481,841	72.3	324,867	156,974	184,943	37,365	147,578	276,129	121,883	154,246	141.5	295.3	19.9
Sullivan	G-8	986	45,272	45.9	9,926	21.9	...	9,926	35,346	4,404	30,942	40,731	8,881	31,850	11.1	11.8	11.0
Tioga	F-6	525	37,802	72.0	11,367	30.1	...	11,367	26,435	1,234	25,201	30,166	11,387	18,779	25.3	-0.2	40.8
Tompkins	F-6	491	66,164	134.8	31,587	47.7	...	31,587	34,577	5,154	29,423	59,122	29,257	29,865	11.9	8.0	15.8
Ulster	G-9	1,143	118,804	103.9	49,850	42.0	...	49,850	68,954	5,130	63,824	92,621	39,984	52,637	28.3	24.7	31.0
Warren	C-9	883	44,002	49.8	21,305	48.4	...	21,305	22,697	3,266	19,431	39,205	19,610	19,595	12.2	8.6	15.8
Washington	D-10	837	48,476	57.9	18,220	37.6	...	18,220	30,256	5,087	25,169	47,144	18,316	28,828	2.8	-0.5	5.0
Wayne	D-5	607	67,989	112.0	23,710	34.9	...	23,710	44,279	4,976	39,303	57,323	17,546	39,777	18.6	35.1	11.3
Westchester	I-10	435	808,891	1,859.5	749,529	92.7	745,953	3,576	59,362	5,754	53,608	625,816	577,601	48,215	29.3	29.8	23.1
Wyoming	E-3	598	34,793	58.2	11,040	31.7	...	11,040	23,753	3,076	20,677	32,822	10,922	21,900	6.0	1.1	8.5
Yates	E-5	344	18,614	54.1	5,770	31.0	...	5,770	12,844	1,468	11,376	17,615	5,481	12,134	5.7	5.3	5.9

Table 7.—POPULATION OF COUNTIES, BY MINOR CIVIL DIVISIONS: 1940 TO 1960

["U" denotes an unincorporated place. For changes in boundaries, etc., between 1940 and 1950, see table 6 for this State in *U. S. Census of Population: 1950*, Vol. I or II. Total population of a place located in 2 or more minor civil divisions appears in table 8. Minor civil division figures for 1950 and 1940 do not necessarily add to county totals]

County and minor civil division	1960	1950	1940
ALBANY COUNTY	272,926	239,386	221,315
Albany city	129,726	134,995	130,577
Berne town	1,542	1,348	1,325
Bethlehem town	18,936	13,065	9,782
Coeymans town	5,622	4,713	4,536
Ravena village[1]	2,410	2,006	1,810
Cohoes city	20,129	21,272	21,955
Colonie town	52,760	29,522	20,631
Colonie village[1]	6,992	2,068	1,407
Menands village[1]	2,314	2,453	1,764
Green Island town	3,533	4,016	3,988
Green Island village	3,533	4,016	3,988
Guilderland town	16,710	7,284	5,522
Altamont village	1,365	1,127	890
Knox town	1,320	1,172	960
New Scotland town	5,818	3,956	3,302
Voorheesville village[1]	1,228	895	717
Rensselaerville town	1,232	1,310	1,285
Watervliet city	13,917	15,197	16,114
Westerlo town	1,681	1,536	1,338
ALLEGANY COUNTY	43,978	43,784	39,681
Alfred town	3,730	2,862	1,410
Alfred village	2,807	2,053	694
Allen town	306	347	416
Alma town	871	931	780
Almond town	1,373	1,331	1,234
Almond village (pt.)	665	636	511
Amity town	2,006	1,997	1,935
Belmont village	1,146	1,211	1,146
Andover town	1,801	1,973	1,996
Andover village	1,247	1,351	1,290
Angelica town	1,335	1,390	1,410
Angelica village	898	928	928
Belfast town	1,265	1,277	1,213
Birdsall town	160	249	306
Bolivar town	2,441	2,680	2,628
Bolivar village	1,405	1,490	1,344
Richburg village (pt.)	78	93	111
Burns town	1,238	1,185	1,187
Canaseraga village	730	693	698
Caneadea town	1,911	1,845	1,089
Centerville town	491	545	559
Clarksville town	840	828	766
Cuba town	3,116	2,784	2,507
Cuba village	1,949	1,783	1,699
Friendship town	2,020	2,182	1,932
Friendship village	1,231	1,344	1,148
Genesee town	1,193	1,134	1,188
Granger town	429	455	484
Grove town	469	566	568
Hume town	1,729	1,660	1,577
Fillmore village	522	527	518
Independence town	1,004	1,053	1,110
New Hudson town	612	618	601
Rushford town	995	935	967
Scio town	1,513	1,511	1,353
Ward town	234	239	250
Wellsville town	8,278	8,555	7,641
Wellsville village[2]	5,967	6,402	5,942
West Almond town	293	320	390
Willing town	1,208	1,089	836
Wirt town	1,117	1,243	1,348
Richburg village (pt.)	415	421	453
BRONX COUNTY	1,424,815	1,451,277	1,394,711
Bronx Borough (pt. of New York City)	1,424,815	1,451,277	1,394,711
BROOME COUNTY	212,661	184,698	165,749
Barker town	1,683	1,456	1,223
Binghamton city[3]	75,941	80,674	78,309
Binghamton town	3,475	2,073	1,576
Chenango town	9,858	5,747	3,265
Colesville town	3,773	3,084	2,652
Conklin town	4,347	2,872	2,156
Dickinson town[3]	6,591	5,450	5,060
Port Dickinson village	2,295	2,199	2,436
Fenton town	5,920	4,168	2,732
Kirkwood town	4,651	2,997	2,150
Lisle town	1,587	1,534	1,397
Lisle village	335	306	342
Maine town	3,931	2,315	2,076
Nanticoke town	794	627	546
Sanford town	2,489	2,416	2,502
Deposit village (pt.)	1,187	1,134	1,252
Triangle town	2,019	1,733	1,575
Whitney Point village	1,049	883	733
Union town	64,423	55,676	50,195
Endicott village	18,775	20,050	17,702
Johnson City village	19,118	19,249	18,039
Vestal town	16,806	8,902	5,710
Windsor town	4,373	2,974	2,625
Windsor village	1,026	822	766
CATTARAUGUS COUNTY	80,187	77,901	72,652
Allegany town	6,483	5,452	3,919
Allegany village[4]	2,064	1,738	1,436
Ashford town	1,490	1,370	1,340
Carrollton town	1,399	1,332	1,235
Limestone village	539	601	558
Cold Spring town	580	619	596
Conewango town	1,162	1,045	952
East Randolph village (pt.)	201	215	174
Dayton town	1,931	1,873	1,725
South Dayton village	696	727	643
East Otto town	701	743	732
Elko town	73	95	125
Ellicottville town	1,968	1,830	1,790
Ellicottville village	1,150	1,073	1,024
Farmersville town	721	733	778
Franklinville town	3,090	3,055	2,762
Franklinville village	2,124	2,092	1,884
Freedom town	1,059	1,031	947
Great Valley town	1,408	1,375	1,215
Hinsdale town	1,538	1,240	1,079
Humphrey town	415	367	424
Ischua town	562	622	503
Leon town	808	738	755
Little Valley town	1,737	1,724	1,601
Little Valley village	1,244	1,287	1,234
Lyndon town	406	409	391
Machias town	1,390	1,341	1,362
Mansfield town	632	672	620
Napoli town	670	619	570
New Albion town	1,981	1,894	1,747
Cattaraugus village	1,258	1,190	1,145
Olean city	21,868	22,884	21,506
Olean town	2,268	1,800	1,432
Otto town	715	685	642
Perrysburg town	1,859	1,507	1,805
Perrysburg village	434	361	375
Persia town	2,756	2,615	2,671
Gowanda village (pt.)[4]	2,273	2,221	2,206
Portville town	3,321	3,029	2,593
Portville village	1,336	1,151	1,018
Randolph town	2,513	2,535	2,206
East Randolph village (pt.)	393	413	322
Randolph village	1,414	1,455	1,321
Red House town	235	234	299
Salamanca city	8,480	8,861	9,011
Salamanca town	432	355	313
South Valley town	205	238	240
Yorkshire town	2,012	1,633	1,410
Delevan village[4]	777	611	554
Allegany Indian reservation	1,059	1,131	1,151
Cattaraugus Indian reservation (pt.)	262	215	205
CAYUGA COUNTY	73,942	70,136	65,508
Auburn city	35,249	36,722	35,753
Aurelius town	2,600	2,039	1,342
Cayuga village	621	534	472
Brutus town	2,804	2,348	2,188
Weedsport village	1,731	1,588	1,341
Cato town	1,815	1,513	1,458
Cato village (pt.)	138	119	127
Meridian village	379	334	307
Conquest town	1,170	1,103	890
Fleming town	2,071	1,502	1,259
Genoa town	1,794	1,672	1,425
Ira town	1,448	1,473	1,336
Cato village (pt.)	338	312	285
Ledyard town	1,646	1,577	1,322
Aurora village	834	711	372
Locke town	982	811	748
Mentz town	2,105	1,783	1,677
Port Byron village	1,201	1,013	961
Montezuma town	743	769	746
Moravia town	2,406	2,279	1,910
Moravia village	1,575	1,480	1,231
Niles town	943	941	834
Owasco town	3,409	2,543	2,100
Melrose Park (U)	2,058	...	...
Scipio town	1,143	1,202	1,104
Sempronius town	548	572	526
Sennett town	2,283	1,730	1,664
Springport town	1,700	1,534	1,418
Union Springs village	1,066	957	905
Sterling town	2,495	2,050	1,943
Fair Haven village	764	628	471
Summerhill town	667	542	505
Throop town	1,559	1,251	1,083
Venice town	1,203	1,026	1,125
Victory town	1,159	1,154	1,152
CHAUTAUQUA COUNTY	145,377	135,189	123,580
Arkwright town	700	665	688
Busti town	7,766	5,806	4,336
Lakewood village	3,933	3,013	2,314
Carroll town	2,661	2,286	2,086
Frewsburg (U)	1,623	1,383	...
CHAUTAUQUA COUNTY—Con.			
Charlotte town	1,323	1,195	1,146
Sinclairville village (pt.)	629	562	499
Chautauqua town	4,376	4,222	3,819
Mayville village[5]	1,619	1,492	1,354
Cherry Creek town	1,206	1,132	1,088
Cherry Creek village	649	631	529
Clymer town	1,377	1,421	1,244
Dunkirk city[5]	18,205	18,007	17,713
Dunkirk town[5]	1,541	887	672
Ellery town	3,953	2,852	2,088
Bemus Point village	443	424	290
Ellicott town	10,451	9,265	8,041
Celoron village	1,507	1,555	1,349
Falconer village[5]	3,343	3,292	3,222
Ellington town	1,314	1,142	1,073
French Creek town	906	817	694
Gerry town	1,468	1,347	1,073
Sinclairville village (pt.)	97	110	86
Hanover town	7,301	6,375	5,846
Forestville village	905	786	692
Silver Creek village	3,310	3,068	3,067
Harmony town	1,797	1,736	1,473
Panama village	450	456	374
Jamestown city	41,818	43,354	42,638
Kiantone town	1,254	976	849
Mina town	1,188	1,012	818
North Harmony town	2,132	1,675	1,453
Poland town	2,036	1,949	1,625
Pomfret town	11,459	9,596	7,782
Fredonia village	8,477	7,095	5,738
Portland town	3,605	3,339	2,965
Brocton village	1,416	1,380	1,293
Ripley town	2,848	2,694	2,250
Ripley (U)	1,247	1,229	...
Sheridan town	2,539	2,037	1,826
Sherman town	1,511	1,611	1,101
Sherman village	873	861	675
Stockton town	2,156	1,889	1,651
Cassadaga village	820	676	514
Villenova town	969	888	877
Westfield town	5,498	5,001	4,638
Westfield village	3,878	3,663	3,434
Cattaraugus Indian reservation (pt.)	19	13	27
CHEMUNG COUNTY	98,706	86,827	73,718
Ashland town	1,273	1,188	951
Wellsburg village	643	638	560
Baldwin town	735	557	457
Big Flats town	3,665	2,460	1,832
Catlin town	1,831	690	715
Chemung town	1,842	1,553	1,363
Elmira city[6]	46,517	49,716	45,106
Elmira town[6]	8,413	6,346	5,290
Elmira Heights village (pt.)	1,374	1,263	1,269
West Elmira (U)	5,763	3,833	...
Erin town	1,175	930	789
Horseheads town	17,808	11,118	8,804
Elmira Heights village (pt.)	3,783	3,746	3,560
Horseheads village[6]	7,207	3,606	2,570
Victory Heights (U)	2,528	1,857	...
Southport town	11,433	9,164	5,774
Elmira Southeast (U)	6,698	...	...
Van Etten town	1,285	1,249	1,055
Van Etten village	507	504	440
Veteran town	2,729	1,856	1,582
Millport village	425	362	340
CHENANGO COUNTY	43,243	39,138	36,454
Afton town	2,245	2,047	1,848
Afton village	956	875	806
Bainbridge town	3,177	2,706	2,410
Bainbridge village	1,712	1,505	1,450
Columbus town	706	655	711
Coventry town	859	796	722
German town	253	245	234
Greene town	4,624	3,712	3,188
Greene village	2,051	1,628	1,431
Guilford town	2,368	2,283	1,884
Lincklaen town	364	341	397
McDonough town	639	709	675
New Berlin town	2,633	2,359	2,112
New Berlin village	1,262	1,178	999
North Norwich town	1,096	875	770
Norwich city	9,175	8,816	8,694
Norwich town	2,587	1,738	1,296
Otselic town	854	896	905
Oxford town	3,457	3,423	3,121
Oxford village	1,871	1,811	1,713
Pharsalia town	515	480	676
Pitcher town	650	636	643
Plymouth town	1,004	858	792
Preston town	753	676	672

See footnotes at end of table, p. 20.

Table 7.—POPULATION OF COUNTIES, BY MINOR CIVIL DIVISIONS: 1940 TO 1960—Con.

["U" denotes an unincorporated place. For changes in boundaries, etc., between 1940 and 1950, see table 6 for this State in *U. S. Census of Population: 1950*, Vol. I or II. Total population of a place located in 2 or more minor civil divisions appears in table 8. Minor civil division figures for 1950 and 1940 do not necessarily add to county totals]

County and minor civil division	1960	1950	1940
CHENANGO COUNTY--Con.			
Sherburne town	3,338	3,046	2,928
Earlville village (pt.)	370	274	270
Sherburne village	1,647	1,604	1,192
Smithville town	891	845	805
Smyrna town	1,055	996	971
Smyrna village	286	269	256
CLINTON COUNTY	72,722	53,622	54,006
Altona town	1,750	1,711	2,026
Ausable town	2,605	1,903	1,985
Keeseville village (pt.)	1,239	1,092	1,090
Beekmantown town	2,538	1,690	1,704
Black Brook town	1,595	1,611	1,806
Ausable Forks (U) (pt.)	887	611	...
Champlain town	5,544	5,118	4,938
Champlain village	1,549	1,505	1,354
Rouses Point village	2,160	2,001	1,846
Chazy town	3,386	2,741	2,813
Clinton town	796	844	1,157
Dannemora town	6,141	5,614	6,362
Dannemora village (pt.)	4,421	3,848	4,369
Ellenburg town	1,945	2,098	2,428
Mooers town	2,587	2,509	2,686
Mooers village	543	496	477
Peru town	3,110	2,348	2,287
Plattsburgh city	20,172	17,738	16,351
Plattsburgh town	13,390	3,713	3,163
Saranac town	4,006	2,399	2,820
Dannemora village (pt.)	414	274	261
Schuyler Falls town	3,157	1,585	1,480
COLUMBIA COUNTY	47,322	43,182	41,464
Ancram town	1,080	925	1,005
Austerlitz town	809	753	626
Canaan town	1,272	1,284	1,042
Chatham town	3,402	3,188	2,873
Chatham village (pt.)	998	968	956
Claverack town	4,989	4,406	4,071
Philmont village	1,750	1,792	1,679
Clermont town	980	898	806
Copake town	1,630	1,478	1,498
Gallatin town	621	613	554
Germantown town	1,504	1,418	1,427
Ghent town	3,485	3,173	2,948
Chatham village (pt.)	1,428	1,336	1,298
Greenport town	3,299	2,055	1,864
Hillsdale town	1,299	1,183	1,050
Hudson city	11,075	11,629	11,517
Kinderhook town	4,185	3,284	3,094
Kinderhook village	1,078	853	745
Valatie village	1,237	1,225	1,208
Livingston town	1,770	1,457	1,564
New Lebanon town	1,674	1,415	1,259
Stockport town	2,025	2,054	2,229
Stottville (U)	1,040	1,020	...
Stuyvesant town	1,496	1,394	1,433
Taghkanic town	727	575	604
CORTLAND COUNTY	41,113	37,158	33,668
Cincinnatus town	960	977	957
Cortland city	19,181	18,152	15,881
Cortlandville town	5,660	4,058	3,823
Homer village (pt.)	53	67	67
McGraw village	1,276	1,197	1,201
Cuyler town	753	704	708
Freetown town	542	534	510
Harford town	635	584	572
Homer town	5,751	5,055	4,233
Homer village (pt.)	3,569	3,177	2,861
Lapeer town	459	432	450
Marathon town	1,696	1,577	1,417
Marathon village	1,079	1,057	955
Preble town	991	808	729
Scott town	600	527	535
Solon town	549	522	486
Taylor town	474	496	531
Truxton town	907	922	1,008
Virgil town	1,420	1,257	1,257
Willet town	535	553	571
DELAWARE COUNTY	43,540	44,420	40,989
Andes town	1,274	1,665	1,687
Andes village	399	430	409
Bovina town	594	711	806
Colchester town[7]	1,920	2,340	2,092
Davenport town	1,261	1,233	1,240
Delhi town	3,398	3,311	2,950
Delhi village	2,307	2,223	1,841
Deposit town	1,560	1,570	1,443
Deposit village (pt.)	838	882	776
Franklin town	2,133	2,156	2,019
Franklin village	525	558	481
Hamden town	1,108	1,114	1,177
Hancock town	3,907	3,517	3,813
Hancock village	1,830	1,560	1,581
DELAWARE COUNTY--Con.			
Harpersfield town	1,193	1,263	1,200
Stamford village (pt.)	428	389	358
Kortright town	1,073	1,239	1,288
Masonville town	1,030	1,010	931
Meredith town	1,112	1,133	1,182
Middletown town	3,310	3,737	3,520
Fleischmanns village	450	469	546
Margaretville village	833	905	812
Roxbury town	2,238	2,227	2,277
Sidney town	7,110	6,669	4,509
Sidney village[7]	5,157	4,815	3,012
Stamford town	2,103	2,121	1,993
Hobart village	585	618	638
Stamford village (pt.)	738	773	730
Tompkins town	1,463	1,680	1,642
Walton town	5,753	5,724	5,220
Walton village	3,855	3,947	3,697
DUTCHESS COUNTY	176,008	136,781	120,542
Amenia town	7,546	7,481	6,873
Beacon city	13,922	14,012	12,572
Beekman town	3,326	1,703	790
Clinton town	1,639	1,233	1,070
Dover town	8,776	7,460	7,385
East Fishkill town	4,778	2,565	2,024
Fishkill town	7,083	3,863	3,615
Fishkill village	1,033	841	720
Hyde Park town	12,681	6,136	4,056
Hyde Park (U)	1,979	1,059	...
La Grange town	6,079	2,280	1,638
Milan town	944	806	695
Northeast town	2,489	2,308	2,201
Millerton village[8]	1,027	1,048	953
Pawling town	3,938	2,891	2,752
Pawling village	1,734	1,430	1,446
Pine Plains town	1,608	1,360	1,301
Pleasant Valley town	4,046	2,751	2,061
Poughkeepsie city	38,330	41,023	40,478
Poughkeepsie town	32,164	19,984	14,495
Arlington (U)	8,317	5,374	...
Fairview (U)	8,626	1,721	...
Rochdale (U)	1,800	1,219	...
Wappingers Falls village (pt.)	1,035	1,015	1,079
Red Hook town	6,023	4,219	3,405
Red Hook village	1,719	1,225	1,056
Tivoli village	732	753	761
Rhinebeck town	4,612	3,746	3,264
Rhinebeck village	2,093	1,923	1,697
Stanford town	1,614	1,473	1,386
Union Vale town	1,138	970	1,056
Wappinger town	9,577	5,090	4,345
Wappingers Falls village (pt.)[8]	3,412	2,475	2,348
Washington town	3,695	3,427	3,080
Millbrook village	1,717	1,568	1,340
ERIE COUNTY	1,064,688	899,238	798,377
Alden town	7,615	4,899	4,613
Alden village	2,042	1,252	954
Amherst town	62,837	33,744	19,356
Eggertsville (U)	44,807	...	...
Williamsville village[9]	6,316	4,649	3,614
Aurora town	12,888	9,271	7,656
East Aurora village	6,791	5,962	5,253
Boston town	5,106	2,302	1,710
Brant town	2,290	1,934	1,753
Farnham village	422	396	388
Buffalo city	532,759	580,132	575,901
Cheektowaga town	84,056	45,354	25,006
Cheektowaga-Northwest (U)	52,362	...	...
Cheektowaga-Southwest (U)	12,766	...	...
Depew village (pt.)	7,359	2,058	1,399
Sloan village	5,803	4,698	3,836
Clarence town	13,267	6,331	4,426
Clarence (U)	1,456	1,018	...
Harris Hill (U)	3,944	...	...
Colden town	2,384	1,720	1,528
Collins town	6,984	6,862	5,819
Gowanda village (pt.)	1,079	1,068	950
Concord town	6,452	5,291	4,524
Springville village	3,852	3,322	2,849
Eden town	6,630	4,201	3,295
Eden (U)	2,366	1,394	...
Elma town	7,468	4,020	2,801
Evans town	12,078	7,663	5,047
Angola village	2,499	1,936	1,663
Lake Erie Beach (U)	2,117	...	...
Grand Island town	9,607	3,090	1,055
Hamburg town	41,288	25,067	17,190
Blasdell village[9]	3,909	3,127	2,322
Hamburg village[9]	9,145	6,938	5,467
Hamburg-Lake Shore (U)	11,527	...	...
Scranton (U)	1,078	...	...
Holland town	2,304	1,728	1,496
Lackawanna city	29,564	27,658	24,058
ERIE COUNTY--Con.			
Lancaster town	25,605	18,471	15,299
Depew village (pt.)	6,221	5,159	4,685
Lancaster village	12,254	8,665	7,236
Marilla town	2,252	1,482	1,364
Newstead town	5,825	4,653	4,268
Akron village[9]	2,841	2,481	2,263
North Collins town	3,805	2,943	2,550
North Collins village	1,574	1,325	1,182
Orchard Park town	15,876	8,491	5,453
Orchard Park village[9]	3,278	2,054	1,324
Sardinia town	2,145	1,778	1,700
Tonawanda city	21,561	14,617	13,028
Tonawanda town	105,032	55,270	32,155
Kenmore village	21,261	20,066	18,612
Tonawanda (U)	83,771	...	...
Wales town	1,910	1,370	1,198
West Seneca town	33,644	17,417	12,694
West Seneca (U)	23,138	...	...
Cattaraugus Indian Reservation (pt.)	1,426	1,421	1,411
Tonawanda Indian Reservation (pt.)	30	53	43
ESSEX COUNTY	35,300	35,066	34,172
Chesterfield town	2,003	1,903	1,694
Keeseville village (pt.)	974	885	831
Crown Point town	1,685	1,707	1,661
Elizabethtown town	1,328	1,208	1,181
Elizabethtown village	779	665	640
Essex town	880	1,012	1,002
Jay town	2,257	2,181	2,226
Ausable Forks (U) (pt.)	1,139	1,032	...
Keene town	726	938	1,060
Lewis town	803	782	791
Minerva town	700	681	505
Moriah town	5,837	5,796	5,952
Mineville (U)	1,181	...	...
Port Henry village	1,767	1,831	1,935
Newcomb town	1,187	1,212	460
North Elba town	6,005	6,069	6,092
Lake Placid village	2,998	2,999	3,136
Saranac Lake village (pt.)	1,557	1,654	1,643
North Hudson town	220	258	244
St. Armand town	866	1,142	1,233
Bloomingdale village	490	476	446
Saranac Lake village (pt.)[10]	223	202	223
Schroon town	1,220	1,176	1,344
Ticonderoga town	5,617	5,204	4,859
Ticonderoga village	3,568	3,517	3,402
Westport town	1,565	1,597	1,657
Westport village	723	733	654
Willsboro town	1,716	1,646	1,785
Wilmington town	683	574	737
FRANKLIN COUNTY	44,742	44,830	44,286
Altamont town	6,546	6,849	6,537
Tupper Lake village	5,200	5,441	5,451
Bangor town	1,896	1,738	1,734
Bellmont town	1,088	1,186	1,279
Bombay town	1,103	1,102	1,140
Brandon town	369	357	489
Brighton town	1,092	962	804
Burke town	1,475	1,348	1,414
Burke village[11]	273	316	344
Chateaugay town	2,176	2,407	2,602
Chateaugay village	1,097	1,234	1,183
Constable town	1,153	983	919
Dickinson town	857	834	934
Duane town	95	117	121
Fort Covington town	1,905	1,764	1,767
Fort Covington village	976	891	813
Franklin town	695	872	1,002
Harrietstown town	5,664	6,014	6,117
Saranac Lake village (pt.)	4,641	5,057	5,272
Malone town	11,997	12,644	11,987
Malone village[11]	8,737	9,501	8,743
Moira town	2,362	2,137	2,072
Brushton village	553	516	487
Santa Clara town	158	251	258
Waverly town	1,050	979	1,017
Westville town	1,287	877	831
St. Regis Indian Reservation	1,774	1,409	1,262
FULTON COUNTY	51,304	51,021	48,597
Bleecker town	245	220	190
Broadalbin town	2,945	2,543	2,300
Broadalbin village (pt.)	1,422	1,391	1,399
Varoga town	568	462	408
Ephratah town	1,237	1,063	1,045
Gloversville city	21,741	23,634	23,329
Johnstown city	10,390	10,923	10,666
Johnstown town	5,120	4,153	3,561
Mayfield town	3,613	3,145	2,734
Broadalbin village (pt.)	16	9	...
Mayfield village	818	761	759

See footnotes at end of table, p. 20.

Table 7.—POPULATION OF COUNTIES, BY MINOR CIVIL DIVISIONS: 1940 TO 1960—Con.

["U" denotes an unincorporated place. For changes in boundaries, etc., between 1940 and 1950, see table 6 for this State in *U. S. Census of Population: 1950*, Vol. I or II. Total population of a place located in 2 or more minor civil divisions appears in table 8. Minor civil division figures for 1950 and 1940 do not necessarily add to county totals]

County and minor civil division	1960	1950	1940
FULTON COUNTY--Con.			
Northampton town	2,033	1,925	1,761
Northville village	1,156	1,114	1,111
Oppenheim town	1,223	1,190	1,202
Dolgeville village (pt.)	185	166	158
Perth town	1,768	1,299	1,000
Stratford town	421	464	401
GENESEE COUNTY	53,994	47,584	44,481
Alabama town	1,931	1,766	1,763
Alexander town	1,987	1,591	1,423
Alexander village[12]	335	304	265
Attica village (pt.)[12]	...	...	...
Batavia city[12]	18,210	17,799	17,267
Batavia town[12]	4,325	2,824	2,261
Bergen town	1,996	1,588	1,412
Bergen village	964	786	658
Bethany town	1,569	1,410	1,231
Byron town	1,589	1,381	1,374
Darien town	2,357	1,899	1,667
Elba town	2,260	1,920	1,855
Elba village	739	569	614
Le Roy town	6,779	6,275	5,838
Le Roy village	4,662	4,721	4,413
Oakfield town	3,388	3,041	2,896
Oakfield village[12]	2,070	1,781	1,876
Pavilion town	1,721	1,459	1,361
Pembroke town	3,451	2,866	2,391
Corfu village	616	542	462
Stafford town	2,005	1,355	1,246
Tonawanda Indian Reservation (pt.)	426	410	496
GREENE COUNTY	31,372	28,745	27,926
Ashland town	548	542	566
Athens town	2,804	2,372	2,375
Athens village	1,754	1,545	1,655
Cairo town	2,825	1,944	1,905
Catskill town	9,906	8,575	8,630
Catskill village	5,825	5,392	5,429
Coxsackie town	4,794	4,703	4,146
Coxsackie village	2,849	2,722	2,352
Durham town	1,313	1,233	1,223
Greenville town	1,879	1,613	1,477
Halcott town	193	244	273
Hunter town	1,799	2,028	2,166
Hunter village	457	526	626
Tannersville village	580	639	640
Jewett town	562	692	732
Lexington town	698	833	827
New Baltimore town	1,972	1,781	1,489
Prattsville town	790	825	848
Windham town	1,289	1,360	1,269
HAMILTON COUNTY	4,267	4,105	4,188
Arietta town	235	219	183
Benson town	87	85	89
Hope town	234	180	164
Indian Lake town	1,186	1,099	1,257
Inlet town	307	319	310
Lake Pleasant town	718	696	584
Speculator village	372	370	278
Long Lake town	896	896	943
Morehouse town	65	104	91
Wells town	539	507	567
HERKIMER COUNTY	66,370	61,407	59,527
Columbia town	1,327	1,132	931
Danube town	911	847	849
Fairfield town	1,282	1,204	1,095
Middleville village (pt.)	412	431	399
Frankfort town	7,550	6,598	6,247
Frankfort village	3,872	3,844	3,859
German Flatts town	15,742	14,106	13,053
Ilion village	10,199	9,363	8,927
Mohawk village	3,533	3,196	2,882
Herkimer town	11,568	11,235	11,345
East Herkimer (U)	1,068	...	...
Herkimer village	9,396	9,400	9,617
Litchfield town	963	776	779
Little Falls city[13]	8,935	9,541	10,163
Little Falls town[13]	1,188	874	777
Manheim town	3,872	3,897	3,748
Dolgeville village (pt.)	2,873	3,038	3,037
Newport town	1,907	1,626	1,481
Middleville village (pt.)	236	216	213
Newport village	827	752	627
Poland village (pt.)	160	112	102
Norway town	427	447	386
Ohio town	480	547	460
Russia town	1,761	1,420	1,281
Cold Brook village	372	342	371
Poland village (pt.)	404	399	376
Salisbury town	1,551	1,469	1,319
Schuyler town	1,893	1,169	1,176
Stark town	783	793	858
Warren town	918	956	873
Webb town	1,562	1,308	1,373
Winfield town	1,750	1,462	1,333
West Winfield village	960	832	754

County and minor civil division	1960	1950	1940
JEFFERSON COUNTY	87,835	85,521	84,003
Adams town	3,964	3,629	3,334
Adams village[14]	1,914	1,762	1,594
Alexandria town	3,574	3,583	3,533
Alexandria Bay village	1,583	1,688	1,748
Antwerp town	1,905	1,781	2,187
Antwerp village	881	846	817
Brownville town	3,985	3,806	3,671
Brownville village	1,082	1,013	907
Dexter village	1,009	1,038	1,109
Glen Park village (pt.)	478	503	518
Cape Vincent town	1,756	1,842	1,954
Cape Vincent village	770	812	931
Champion town	3,878	3,499	3,103
West Carthage village	2,167	2,000	1,767
Clayton town	3,753	3,758	3,768
Clayton village	1,996	1,981	1,999
Ellisburg town	3,285	3,116	3,183
Ellisburg village	328	285	253
Mannsville village	446	378	348
Henderson town	1,207	1,171	1,163
Hounsfield town	2,722	2,630	3,137
Sackets Harbor village	1,279	1,247	1,962
Le Ray town	3,627	2,821	2,551
Black River village (pt.)	662	598	535
Evans Mills village[14]	618	518	523
Lorraine town	609	681	782
Lyme town	1,448	1,458	1,462
Chaumont village	523	513	534
Orleans town	1,982	1,807	1,664
Pamelia town	1,414	992	855
Glen Park village (pt.)	83	13	5
Philadelphia town	1,297	1,222	1,372
Philadelphia village	868	870	722
Rodman town	765	816	856
Rutland town	2,229	1,925	1,622
Black River village (pt.)	575	464	362
Theresa town	1,635	1,660	1,675
Theresa village	956	925	908
Watertown city[14]	33,306	34,350	33,385
Watertown town[14]	2,492	1,752	1,399
Wilna town	6,809	6,969	7,029
Carthage village	4,216	4,420	4,207
Deferiet village	470	616	620
Herrings village	Δ327	192	232
Worth town	193	253	318
KINGS COUNTY	2,627,319	2,738,175	2,698,285
Brooklyn Borough (pt. of New York City)	2,627,319	2,738,175	2,698,285
LEWIS COUNTY	23,249	22,521	22,815
Croghan town	2,697	2,544	2,557
Croghan village (pt.)	453	432	476
Denmark town	2,214	2,154	1,992
Castorland village	321	308	309
Copenhagen village	673	690	608
Diana town	1,641	1,717	1,871
Harrisville village	842	868	832
Greig town	693	642	747
Harrisburg town	423	480	537
High Market town	95	121	190
Lewis town	587	584	413
Leyden town	1,715	1,622	1,519
Port Leyden village (pt.)	671	660	624
Lowville town	4,635	4,623	4,586
Lowville village[15]	3,616	3,671	3,578
Lyonsdale town	942	873	909
Lyons Falls village (pt.)	71	70	47
Port Leyden village (pt.)	227	181	170
Martinsburg town	1,469	1,387	1,363
Montague town	73	139	329
New Bremen town	1,963	1,729	1,707
Croghan village (pt.)	368	340	325
Osceola town	181	244	281
Pinckney town	357	439	613
Turin town	878	856	859
Turin village	323	273	247
Watson town	781	586	536
West Turin town	1,905	1,781	1,806
Constableville village	439	378	340
Lyons Falls village (pt.)	816	794	771
LIVINGSTON COUNTY	44,053	40,257	38,510
Avon town	4,404	3,725	3,509
Avon village	2,772	2,412	2,339
Caledonia town	3,067	2,529	2,009
Caledonia village[16]	1,917	1,683	1,226
Conesus town	1,221	809	809
Geneseo town	4,337	3,782	3,133
Geneseo village	3,284	2,838	2,144
Groveland town	3,373	3,381	4,135
Leicester town	1,392	1,350	1,371
Leicester village	365	364	327
Lima town	2,716	2,336	1,986
Lima village[16]	1,366	1,147	942
Livonia town	3,526	2,896	2,596
Livonia village[16]	946	837	751

County and minor civil division	1960	1950	1940
LIVINGSTON COUNTY--Con.			
Mount Morris town	4,567	4,836	4,904
Mount Morris village	3,250	3,450	3,530
North Dansville town	6,095	5,755	5,332
Dansville village[16]	5,460	5,253	4,976
Nunda town	2,309	2,272	2,113
Nunda village	1,224	1,224	1,077
Ossian town	489	507	532
Portage town	733	737	945
Sparta town	1,019	971	887
Springwater town	1,293	1,318	1,274
West Sparta town	817	724	688
York town	2,695	2,329	2,287
MADISON COUNTY	54,635	46,214	39,598
Brookfield town	1,990	1,841	1,703
Cazenovia town	4,968	3,969	3,424
Cazenovia village	2,584	1,946	1,689
DeRuyter town	1,290	1,165	1,069
DeRuyter village	627	561	526
Eaton town	3,196	2,854	2,245
Morrisville village	1,304	1,250	666
Fenner town	900	852	794
Georgetown town	633	616	734
Hamilton town	5,438	5,455	3,618
Earlville village (pt.)	634	671	594
Hamilton village[17]	3,348	3,507	1,790
Lebanon town	880	890	914
Lenox town	7,729	6,515	5,770
Canastota village[17]	4,896	4,458	4,150
Wampsville village	564	379	282
Lincoln town	1,102	924	853
Madison town	1,915	1,615	1,592
Madison village	327	335	300
Nelson town	1,170	993	928
Oneida city	11,677	11,325	10,291
Smithfield town	804	758	630
Stockbridge town	1,574	1,537	1,258
Munnsville village	391	412	357
Sullivan town	9,369	4,905	3,775
Chittenango village[17]	3,180	1,307	885
MONROE COUNTY	586,387	487,632	438,230
Brighton town[18]	27,849	18,036	13,132
Chili town[18]	11,237	5,283	3,392
Clarkson town	2,339	1,912	1,449
Brockport village (pt.)[18]	...	...	...
Gates town[18]	13,755	7,925	4,965
Greece town[18]	48,670	25,508	14,925
Hamlin town	2,755	2,321	2,080
Henrietta town	11,598	3,385	2,728
Henrietta Northeast (U)	6,403	...	...
Irondequoit town[18]	55,337	34,417	23,376
Mendon town	3,902	2,903	2,700
Honeoye Falls village	2,143	1,460	1,274
Ogden town	7,262	3,970	3,435
Spencerport village[18]	2,461	1,595	1,340
Parma town	6,277	4,049	3,387
Hilton village	1,334	1,036	895
Penfield town	12,601	4,847	3,774
Perinton town	16,314	11,559	10,170
East Rochester village (pt.)[18]	3,214	2,864	2,790
Fairport village[18]	5,507	5,267	4,644
Pittsford town	15,156	9,413	7,741
East Rochester village (pt.)[18]	4,938	4,158	3,901
Pittsford village	1,749	1,668	1,544
Riga town	2,800	1,906	1,669
Churchville village[18]	1,003	755	601
Rochester city[18]	318,611	332,488	324,975
Rush town	2,555	2,052	1,791
Sweden town	7,224	5,982	4,698
Brockport village (pt.)	5,256	4,748	3,590
Webster town	16,434	7,174	5,520
Webster village[18]	3,060	1,773	1,680
Wheatland town	3,711	2,502	2,323
Scottsville village[18]	1,863	1,025	925
MONTGOMERY COUNTY	57,240	59,594	59,142
Amsterdam city	28,772	32,240	33,329
Amsterdam town	5,400	4,698	3,911
Fort Johnson village	876	930	868
Hagaman village	1,292	1,114	933
Canajoharie town	4,233	4,294	4,062
Ames village	162	193	180
Canajoharie village[19]	2,681	2,761	2,577
Fort Plain village (pt.)	...	9	7
Charleston town	546	575	609
Florida town	2,168	2,032	1,848
Glen town	1,734	1,742	1,754
Fultonville village	815	840	806
Minden town	4,560	4,656	4,376
Fort Plain village (pt.)	2,809	2,926	2,763
Mohawk town	3,070	2,680	2,753
Fonda village	1,004	1,026	1,123

Δ The revised population total for Herrings is 171. The figure in the table includes population for an area misclassified as inside, rather than outside, the village limits. This error was discovered too late for correction in the detailed distributions.

See other footnotes at end of table, p. 20.

Table 7.—POPULATION OF COUNTIES, BY MINOR CIVIL DIVISIONS: 1940 TO 1960—Con.

["U" denotes an unincorporated place. For changes in boundaries, etc., between 1940 and 1950, see table 6 for this State in *U. S. Census of Population: 1950*, Vol. I or II. Total population of a place located in 2 or more minor civil divisions appears in table 8. Minor civil division figures for 1950 and 1940 do not necessarily add to county totals]

County and minor civil division	1960	1950	1940
MONTGOMERY COUNTY--Con.			
Palatine town	2,556	2,529	2,420
Nelliston village	729	693	638
Palatine Bridge village	578	592	585
Root town	1,243	1,214	1,106
St. Johnsville town	2,958	2,934	2,974
St. Johnsville village	2,196	2,210	2,283
NASSAU COUNTY	1,300,171	672,765	406,748
Glen Cove city	23,817	15,130	12,415
Hempstead town	740,738	432,506	259,318
Baldwin (U)	30,204	...	...
Bellerose village	1,083	1,134	1,317
Bellmore (U)	12,784	...	...
Cedarhurst village[20]	6,954	6,051	5,463
East Meadow (U)	46,036	...	...
East Rockaway village[20]	10,721	7,970	5,610
Elmont (U)	30,138	...	...
Floral Park village (pt.)[20]	15,121	12,183	10,769
Franklin Square (U)	32,483	...	...
Freeport village[20]	34,419	24,680	20,410
Garden City village (pt.)[20]	23,946	14,368	11,223
Hempstead village[20]	34,641	29,135	20,856
Hewlett Bay Park village	520	466	438
Hewlett Harbor village[20]	1,610	411	228
Hewlett Neck village	507	369	252
Inwood (U)	10,362	...	...
Island Park village	3,846	2,031	1,531
Lawrence village	5,907	4,681	3,649
Levittown (U)	65,276	...	...
Lynbrook village	19,881	17,314	14,557
Malverne village[20]	9,968	8,086	5,153
Merrick (U)	18,789	...	...
Mineola village (pt.)	68	27	...
New Hyde Park village (pt.)	4,429	2,747	2,171
North Bellmore (U)	19,639	...	...
North Merrick (U)	12,976	...	...
North Valley Stream (U)	17,239	...	...
Oceanside (U)	30,488	...	...
Rockville Centre village[20]	26,355	22,362	18,613
Roosevelt (U)	12,883	...	...
Seaford (U)	14,718	...	...
South Floral Park village	1,090	572	510
South Westbury (U)	11,977	...	...
Stewart Manor village[20]	2,422	1,879	1,625
Uniondale (U)	20,041	...	...
Valley Stream village	38,629	26,854	16,679
Wantagh (U)	34,172	...	...
West Hempstead-Lakeview (U)	24,783	...	...
Woodmere (U)	14,011	...	...
Woodsburgh village	907	745	702
Long Beach city	26,473	15,586	9,036
North Hempstead town	219,088	142,613	83,385
Baxter Estates village	932	862	760
East Hills village	7,184	2,547	343
East Williston village	2,940	1,734	1,152
Floral Park village (pt.)	2,378	2,399	2,181
Flower Hill village	4,594	1,948	666
Garden City village (pt.)	2	118	...
Garden City Park-Herricks (U)	15,364	...	...
Great Neck village[20]	10,171	7,759	6,167
Great Neck Estates village	3,262	2,464	1,969
Great Neck Plaza village	4,948	4,246	2,031
Kensington village[20]	1,166	978	933
Kings Point village[20]	5,410	2,445	1,247
Lake Success village[20]	2,954	1,264	203
Manorhaven village	3,566	1,819	484
Mineola village (pt.)[20]	20,451	14,804	10,064
Munsey Park village	2,847	2,048	1,456
New Hyde Park village (pt.)	6,379	4,602	2,520
North Hills village[20]	359	330	295
North New Hyde Park (U)	17,929	...	...
Old Westbury village (pt.)	1,756	940	817
Plandome village	1,379	1,102	897
Plandome Heights village	1,025	882	317
Plandome Manor village	705	323	262
Port Washington (U)	15,657	...	...
Port Washington North village[20]	722	650	628
Roslyn village	2,681	1,612	972
Roslyn Estates village	1,289	612	464
Roslyn Harbor village (pt.)	804	316	233
Russell Gardens village	1,156	912	556
Saddle Rock village	1,109	33	69
Sands Point village	2,161	860	628
Thomaston village[20]	2,767	2,045	1,159
Westbury village	14,757	7,112	4,524
Williston Park village	8,255	7,505	5,750
Oyster Bay town	290,055	66,930	42,594
Bayville village[20]	3,962	1,981	1,516
Bethpage-Old Bethpage (U)	20,515	...	...
Brookville village[20]	1,468	337	204
Centre Island village	270	199	134
Cove Neck village	299	200	130
East Massapequa (U)	14,779	...	...
Farmingdale village	6,128	4,492	3,524
Hicksville (U)	50,405	...	...

County and minor civil division	1960	1950	1940
NASSAU COUNTY--Con.			
Oyster Bay town--Con.			
Jericho (U)	10,795	...	...
Lattingtown village	1,461	745	613
Laurel Hollow village[20]	834	169	110
Locust Grove (U)	11,558	...	...
Massapequa (U)	32,900	...	...
Massapequa Park village	19,904	2,334	488
Matinecock village	824	507	428
Mill Neck village	701	505	101
Muttontown village[20]	1,265	382	335
Old Brookville village	1,126	644	356
Old Westbury village (pt.)	308	220	200
Oyster Bay Cove village	988	561	466
Plainedge (U)	21,973	...	...
Plainview (U)	27,710	...	...
Roslyn Harbor village (pt.)	121	86	70
Sea Cliff village	5,669	4,868	4,416
South Farmingdale (U)	16,318	...	...
Upper Brookville village	1,045	469	456
NEW YORK COUNTY	1,698,281	1,960,101	1,889,924
Manhattan Borough (pt. of New York City)	1,698,281	1,960,101	1,889,924
NIAGARA COUNTY	242,269	189,992	160,110
Cambria town	3,661	2,346	1,925
Hartland town	3,577	2,849	2,527
Middleport village (pt.)	142	125	129
Lewiston town	13,686	6,921	4,448
Lewiston village	3,320	1,626	1,280
Lockport city[21]	26,443	25,133	24,379
Lockport town[21]	6,492	3,945	3,160
Newfane town	8,523	5,801	4,635
Newfane (U)	1,423	1,578	...
Olcott (U)	1,215	...	...
Niagara town[21]	7,503	4,729	2,618
Niagara Falls city[21]	102,394	90,872	78,029
North Tonawanda city	34,757	24,731	20,254
Pendleton town	3,589	1,815	1,516
Porter town	7,309	4,276	3,361
Youngstown village[21]	1,848	932	799
Royalton town	6,585	5,297	4,617
Middleport village (pt.)[21]	1,740	1,516	1,446
Somerset town	2,489	2,227	2,041
Barker village[21]	528	523	452
Wheatfield town	8,008	4,720	3,077
Wilson town	5,319	3,696	3,061
Wilson village[21]	1,320	962	849
Tonawanda Indian Reservation (pt.)[21]	...	...	...
Tuscarora Indian Reservation	1,934	634	462
ONEIDA COUNTY	264,401	222,855	203,636
Annsville town	1,635	1,333	1,217
Augusta town	2,021	1,933	1,900
Oriskany Falls village	972	893	930
Ava town	518	452	520
Boonville town	3,786	3,593	3,201
Boonville village	2,403	2,329	2,076
Bridgewater town	966	806	743
Bridgewater village	373	309	238
Camden town	4,318	3,655	3,096
Camden village	2,694	2,407	2,021
Deerfield town	3,554	1,621	1,147
Florence town	583	510	620
Floyd town	2,234	1,014	828
Forestport town	821	723	730
Kirkland town	7,978	6,164	5,211
Clark Mills (U)	1,148	...	...
Clinton village	1,855	1,630	1,478
Lee town	4,302	1,856	1,482
Marcy town	7,024	5,210	4,528
Marshall town	1,902	1,616	1,541
Waterville village (pt.)	288	270	243
New Hartford town	18,444	11,071	8,109
New Hartford village[22]	2,468	1,947	1,914
New York Mills village (pt.)[22]	1,605	1,380	1,352
Paris town	4,219	3,459	3,073
Clayville village	686	719	711
Sauquoit (U)	1,715	1,227	...
Remsen town	1,128	962	798
Remsen village (pt.)	539	454	394
Rome city	51,646	41,682	34,214
Sangerfield town	2,482	2,143	1,961
Waterville village (pt.)	1,613	1,364	1,246
Steuben town	586	540	581
Trenton town	3,417	2,522	2,295
Holland Patent village	538	400	388
Prospect village	348	318	285
Remsen village (pt.)	28	29	28
Trenton village	363	331	296
Utica city[22]	100,410	101,531	100,518
Vernon town	7,146	5,397	5,124
Oneida Castle village	754	596	556
Sherrill city[22]	2,922	2,236	2,184
Vernon village[22]	913	754	587

County and minor civil division	1960	1950	1940
ONEIDA COUNTY--Con.			
Verona town	5,305	4,017	3,636
Vienna town	2,896	2,196	1,645
Western town	1,811	1,352	1,103
Westmoreland town	4,084	2,811	2,235
Whitestown town	19,185	12,686	11,580
New York Mills village (pt.)	2,183	1,986	2,276
Oriskany village	1,580	1,346	1,115
Whitesboro village	4,784	3,902	3,532
Yorkville village	3,749	3,528	3,311
ONONDAGA COUNTY	423,028	341,719	295,108
Camillus town	18,328	6,735	4,394
Camillus village[23]	1,416	1,225	1,133
Cicero town	14,725	5,956	4,346
North Syracuse village (pt.)	2,261	1,233	928
Clay town	17,760	7,001	4,050
North Syracuse village (pt.)[23]	5,151	2,123	1,115
De Witt town	22,740	15,329	10,836
East Syracuse village	4,708	4,766	4,520
Elbridge town	4,644	3,338	2,975
Elbridge village[23]	828	586	497
Jordan village	1,390	1,295	1,115
Fabius town	1,565	1,432	1,346
Fabius village	378	369	308
Geddes town	19,679	13,284	11,237
Solvay village	8,732	7,868	8,201
Lafayette town	3,379	2,083	1,550
Lysander town	10,225	6,798	5,207
Baldwinsville village (pt.)[23]	3,696	2,712	2,243
Manlius town	19,351	10,221	7,845
Fayetteville village[23]	4,311	2,624	2,172
Manlius village	1,997	1,742	1,520
Minoa village	1,838	1,008	902
Marcellus town	4,527	3,607	3,046
Marcellus village	1,697	1,382	1,112
Onondaga town[23]	13,429	9,351	6,905
Otisco town	1,188	975	873
Pompey town	3,469	2,531	2,099
Salina town	33,076	19,125	11,168
Liverpool village[23]	3,487	2,933	2,500
Skaneateles town	6,603	5,193	4,639
Skaneateles village	2,921	2,331	1,949
Spafford town	974	829	742
Syracuse city[23]	216,038	220,583	205,967
Tully town	1,633	1,554	1,430
Tully village	803	744	719
Van Buren town	8,754	4,900	3,691
Baldwinsville village (pt.)	2,289	1,783	1,597
Onondaga Indian Reservation	941	894	762
ONTARIO COUNTY	68,070	60,172	55,307
Bristol town	1,002	915	750
Canadice town	558	303	324
Canandaigua city	9,370	8,332	8,321
Canandaigua town	4,894	4,218	3,083
East Bloomfield town	2,297	1,848	1,700
East Bloomfield village[24]	488	425	365
Holcomb village	460	313	304
Farmington town	2,114	1,399	1,453
Geneva city[24]	17,286	17,144	15,555
Geneva town[24]	2,603	1,771	1,436
Gorham town	2,664	2,354	2,027
Rushville village (pt.)	159	141	121
Hopewell town	1,822	1,506	1,456
Manchester town	6,242	5,755	5,252
Clifton Springs village (pt.)	1,498	1,463	1,093
Manchester village	1,344	1,262	1,330
Shortsville village	1,382	1,314	1,316
Naples town	1,955	1,906	1,972
Naples village	1,237	1,141	1,152
Phelps town	5,825	4,890	4,425
Clifton Springs village (pt.)	455	375	320
Phelps village	1,887	1,650	1,499
Richmond town	1,384	959	897
Seneca town	2,698	2,535	2,570
South Bristol town	617	542	581
Victor town	3,295	2,640	2,437
Victor village	1,180	1,066	1,111
West Bloomfield town	1,444	1,155	1,068
ORANGE COUNTY	183,734	152,255	140,113
Blooming Grove town	3,777	2,410	2,312
Washingtonville village[25]	1,178	823	801
Chester town	3,494	2,878	2,776
Chester village[25]	1,492	1,215	1,140
Cornwall town	8,094	6,154	5,299
Cornwall village	2,785	2,211	1,978
Cornwall Southwest (U)	2,824	...	...
Crawford town	2,574	2,410	1,786
Pine Bush (U)	1,016	...	...

See footnotes at end of table, pp. 20 and 21.

Table 7.—POPULATION OF COUNTIES, BY MINOR CIVIL DIVISIONS: 1940 TO 1960—Con.

["U" denotes an unincorporated place. For changes in boundaries, etc., between 1940 and 1950, see table 6 for this State in *U. S. Census of Population: 1950*, Vol. I or II. Total population of a place located in 2 or more minor civil divisions appears in table 8. Minor civil division figures for 1950 and 1940 do not necessarily add to county totals]

County and minor civil division	1960	1950	1940
ORANGE COUNTY--Con.			
Deerpark town	2,777	2,519	2,227
Goshen town	6,835	5,832	5,697
Goshen village[25]	3,906	3,311	3,073
Greenville town	890	737	732
Hamptonburgh town	1,695	1,272	1,086
Maybrook village (pt.)[25]	18	...	...
Highlands town	11,990	10,467	9,307
Highland Falls village[25]	4,469	3,930	3,711
Middletown city[25]	23,475	22,586	21,908
Minisink town	1,433	1,367	1,343
Unionville village	511	454	387
Monroe town	5,965	3,714	3,302
Harriman village (pt.)	718	658	678
Monroe village[25]	3,323	1,753	1,616
Montgomery town	11,672	9,868	8,418
Maybrook village (pt.)[25]	1,330	1,316	1,189
Montgomery village[25]	1,312	1,063	844
Walden village	4,851	4,559	4,262
Mount Hope town	2,291	2,298	1,817
Otisville village	896	911	889
Newburgh city	30,979	31,956	31,883
Newburgh town	15,547	8,686	6,092
Balmville (U)	1,538	...	...
Glenwood Park (U)	1,317	...	...
Winona Lakes (U)	1,655	...	...
New Windsor town	11,908	5,100	3,765
New Windsor (U)	4,041	2,754	...
Port Jervis city	9,268	9,372	9,749
Tuxedo town	2,227	2,281	2,314
Tuxedo Park village[25]	723	...	...
Wallkill town[25]	8,176	5,947	4,753
East Middletown (U)	1,752	1,485	...
Washington Heights (U)	1,231	...	...
Warwick town	12,551	9,828	9,369
Florida village	1,550	1,376	...
Greenwood Lake village	1,236	819	483
Warwick village[25]	3,218	2,674	2,534
Wawayanda town	3,229	2,435	2,218
Woodbury town	2,887	2,138	1,960
Harriman village (pt.)	34	18	25
ORLEANS COUNTY	34,159	29,832	27,760
Albion town	6,416	6,007	5,965
Albion village (pt.)	4,898	4,663	4,506
Barre town	1,922	1,623	1,545
Carlton town	2,600	1,775	1,540
Clarendon town	1,659	1,287	1,176
Gaines town	2,090	1,812	1,667
Albion village (pt.)	284	187	154
Kendall town	1,680	1,343	1,341
Murray town	3,767	3,200	2,764
Holley village	1,788	1,551	1,230
Ridgeway town	6,911	6,217	5,826
Medina village (pt.)[26]	4,010	3,798	3,555
Shelby town	5,051	4,482	3,961
Medina village (pt.)	2,671	2,381	2,316
Yates town	2,063	2,086	1,975
Lyndonville village	755	777	745
OSWEGO COUNTY	86,118	77,181	71,275
Albion town	1,125	1,036	1,094
Altmar village	277	299	304
Amboy town	524	482	493
Boylston town	293	302	365
Constantia town	2,730	1,947	1,538
Cleveland village	732	555	440
Fulton city[27]	14,261	13,922	13,362
Granby town[27]	3,704	2,775	2,220
Hannibal town	2,673	2,230	2,010
Hannibal village	611	501	437
Hastings town	4,457	3,063	2,361
Central Square village	935	665	568
Mexico town	3,435	3,035	2,710
Mexico village	1,465	1,398	1,348
Minetto town	1,290	1,025	1,052
New Haven town	1,478	1,259	1,194
Orwell town	663	752	806
Oswego city	22,155	22,647	22,062
Oswego town	2,796	2,106	1,972
Palermo town	1,663	1,397	1,148
Parish town	1,439	1,264	1,199
Parish village	567	574	521
Redfield town	388	418	517
Richland town	4,554	4,067	3,848
Pulaski village	2,256	2,033	1,895
Sandy Creek town	2,506	2,354	1,821
Lacona village	556	540	413
Sandy Creek village	697	708	646
Schroeppel town	5,554	4,037	3,219
Phoenix village	2,408	1,917	1,757
Scriba town	2,489	2,248	2,184
Volney town	3,785	3,106	2,659
West Monroe town	1,417	1,002	731
Williamstown town	739	707	710
OTSEGO COUNTY	51,942	50,763	46,082
Burlington town	809	959	956
Butternuts town	1,352	1,315	1,369
Gilbertsville village	522	456	377
Cherry Valley town	1,156	1,330	1,274
Cherry Valley village	668	760	704
Decatur town	254	279	324
Edmeston town	1,721	1,563	1,580
Exeter town	923	924	760
Hartwick town	1,400	1,473	1,438
Laurens town	1,498	1,447	1,395
Laurens village	291	261	203
Maryland town	1,386	1,556	1,460
Schenevus village	493	568	472
Middlefield town	1,376	1,481	1,592
Cooperstown village (pt.)	97	63	73
Milford town	2,055	1,913	1,666
Milford village	548	502	460
Morris town	1,525	1,440	1,376
Morris village	677	641	599
New Lisbon town	812	877	801
Oneonta city	13,412	13,564	11,731
Oneonta town	4,068	3,508	2,673
West End (U)	1,436	1,285	...
Otego town	2,008	1,769	1,508
Otego village	875	699	580
Otsego town	4,121	4,304	4,074
Cooperstown village (pt.)	2,456	2,664	2,526
Pittsfield town	880	850	796
Plainfield town	764	729	670
Richfield town	2,662	2,339	1,970
Richfield Springs village	1,630	1,534	1,209
Roseboom town	518	570	534
Springfield town	1,121	1,184	1,135
Unadilla town	3,649	2,689	2,277
Unadilla village	1,586	1,317	1,079
Westford town	526	602	685
Worcester town	1,946	2,098	2,038
PUTNAM COUNTY	31,722	20,307	16,555
Carmel town	9,113	5,458	4,195
Mahopac (U)	1,337	...	...
Kent town	3,924	2,146	1,546
Lake Carmel (U)	2,735	...	...
Patterson town	2,853	2,075	1,328
Philipstown town	5,918	4,332	4,246
Cold Spring village	2,083	1,788	1,897
Nelsonville village	555	522	457
Putnam Valley town	3,070	1,908	1,187
Southeast town	6,844	4,388	4,053
Brewster village	1,714	1,810	1,863
QUEENS COUNTY	1,809,578	1,550,849	1,297,634
Queens Borough (pt. of New York City)	1,809,578	1,550,849	1,297,634
RENSSELAER COUNTY	142,585	132,607	121,834
Berlin town	1,329	1,409	1,402
Brunswick town	9,004	5,967	4,917
East Greenbush town	9,107	6,338	4,550
East Greenbush (U)	1,325	...	...
Grafton town	1,009	964	836
Hoosick town	6,490	6,520	6,549
Hoosick Falls village	4,023	4,297	4,279
Nassau town	3,721	3,122	2,405
Nassau village	1,248	952	698
North Greenbush town	8,161	4,913	3,223
Petersburg town	989	1,010	955
Pittstown town	2,973	2,666	2,491
Valley Falls village (pt.)	490	473	489
Poestenkill town	2,493	1,799	1,438
Rensselaer city	10,506	10,856	10,768
Sand Lake town	4,629	3,254	2,488
Schaghticoke town	5,269	4,019	3,246
Schaghticoke village	720	687	603
Valley Falls village (pt.)	99	82	75
Schodack town	8,052	6,164	5,081
Castleton-on-Hudson village	1,752	1,751	1,515
Stephentown town	1,361	1,295	1,181
Troy city	67,492	72,311	70,304
RICHMOND COUNTY	221,991	191,555	174,441
Richmond Borough (pt. of New York City)	221,991	191,555	174,441
ROCKLAND COUNTY	136,802	89,276	74,261
Clarkstown town	33,196	15,674	12,251
Nyack village (pt.)[28]	52	...	...
Spring Valley village (pt.)[28]	657	...	...
Upper Nyack village[28]	1,833	1,195	924
Haverstraw town	16,632	12,979	12,443
Haverstraw village	5,971	5,818	5,909
West Haverstraw village[28]	5,020	3,099	2,533
ROCKLAND COUNTY--Con.			
Orangetown town	43,172	34,554	26,662
Grand View-on-Hudson village[28]	330	302	588
Nyack village (pt.)	6,010	5,889	5,206
Piermont village	1,906	1,897	1,876
South Nyack village	3,113	3,102	2,093
Ramapo town	35,064	20,584	18,007
Hillburn village[28]	1,114	1,212	1,161
Sloatsburg village	2,565	2,018	1,771
Spring Valley village (pt.)[28]	5,881	4,500	4,308
Suffern village[28]	5,094	4,010	3,768
Stony Point town	8,739	5,485	4,898
Stony Point (U)	3,330	1,438	...
ST. LAWRENCE COUNTY	111,239	98,897	91,098
Brasher town	2,536	1,916	1,892
Canton town	8,935	7,652	6,130
Canton village	5,046	4,379	3,018
Rensselaer Falls village	375	323	265
Clare town	87	107	139
Clifton town	1,306	1,382	1,005
Colton town	1,195	960	1,096
De Kalb town	2,137	2,063	2,116
Richville village	292	254	274
De Peyster town	759	642	768
Edwards town	1,366	1,426	1,410
Edwards village	658	584	624
Fine town	2,391	1,875	1,208
Fowler town	1,722	1,602	1,772
Gouverneur town	6,757	6,506	5,900
Gouverneur village[29]	4,946	4,916	4,478
Hammond town	1,076	1,251	1,260
Hammond village	314	329	323
Hermon town	1,255	1,350	1,147
Hermon village	612	547	487
Hopkinton town	1,032	935	1,044
Lawrence town	1,785	1,625	1,431
Lisbon town	3,040	2,557	2,633
Louisville town	2,520	1,825	1,589
Massena village (pt.)[29]	92	...	...
Macomb town	881	848	891
Madrid town	1,623	1,551	1,383
Massena town	17,730	14,862	12,979
Massena village (pt.)	15,386	...	...
Morristown town	1,776	1,569	1,635
Morristown village	541	546	540
Norfolk town	4,590	3,481	3,427
Norfolk (U)	1,353	1,252	...
Norwood village (pt.)	44	79	83
Ogdensburg city[29]	16,122	16,166	16,346
Oswegatchie town[29]	2,836	2,363	2,193
Heuvelton village	810	712	620
Parishville town	1,473	1,245	1,309
Piercefield town	420	554	667
Pierrepont town	1,523	1,192	1,312
Pitcairn town	647	569	521
Potsdam town	14,045	12,437	9,609
Norwood village (pt.)[29]	2,156	1,916	1,822
Potsdam village	7,765	7,491	4,821
Rossie town	649	611	706
Russell town	1,588	1,472	1,529
Stockholm town	3,465	2,558	2,406
Norwood village (pt.)	...	...	...
Waddington town	1,972	1,745	1,645
Waddington village	921	819	671
SARATOGA COUNTY	89,096	74,869	65,606
Ballston town	5,752	3,969	2,630
Ballston Spa village (pt.)	844	803	676
Charlton town	3,024	1,298	1,063
Clifton Park town	4,512	3,281	2,253
Corinth town	5,167	4,879	4,478
Corinth village	3,193	3,161	3,054
Day town	466	436	475
Edinburg town	602	530	534
Galway town	1,746	1,408	1,244
Galway village	309	188	161
Greenfield town	2,548	1,961	1,696
Hadley town	982	801	679
Halfmoon town	4,120	2,836	1,969
Malta town	2,223	1,882	1,354
Mechanicville city	6,831	7,385	7,449
Milton town	7,114	6,294	5,768
Ballston Spa village (pt.)	4,147	4,134	3,767
Moreau town	8,406	6,065	4,930
Fernwood (U)	2,108	...	...
South Glens Falls village[30]	4,129	3,645	3,081
Northumberland town	1,353	1,263	1,109
Providence town	556	369	409
Saratoga town	3,515	3,225	3,212
Schuylerville village	1,361	1,314	1,447
Victory village	497	488	520
Saratoga Springs city	16,630	15,473	13,705

See footnotes at end of table, p. 21.

Table 7.—POPULATION OF COUNTIES, BY MINOR CIVIL DIVISIONS: 1940 TO 1960—Con.

["U" denotes an unincorporated place. For changes in boundaries, etc., between 1940 and 1950, see table 6 for this State in *U. S. Census of Population: 1950*, Vol. I or II. Total population of a place located in 2 or more minor civil divisions appears in table 8. Minor civil division figures for 1950 and 1940 do not necessarily add to county totals]

County and minor civil division	1960	1950	1940
SARATOGA COUNTY--Con.			
Stillwater town	4,416	4,055	3,709
Stillwater village	1,398	1,276	971
Waterford town	7,231	6,052	5,709
Waterford village	2,915	2,968	2,903
Wilton town	1,902	1,407	1,231
SCHENECTADY COUNTY	152,896	142,497	122,494
Duanesburg town	3,070	2,822	2,141
Delanson village	398	430	326
Glenville town	25,707	17,912	13,343
Scotia village	7,625	7,812	7,960
Niskayuna town	14,032	9,442	6,348
Princetown town	912	774	553
Rotterdam town	27,493	19,762	12,560
Rotterdam (U)	16,871	...	...
Schenectady city	81,682	91,785	87,549
SCHOHARIE COUNTY	22,616	22,703	20,812
Blenheim town	345	378	415
Broome town	517	635	768
Carlisle town	900	1,010	917
Cobleskill town	4,964	4,709	4,005
Cobleskill village	3,471	3,208	2,617
Conesville town	593	626	673
Esperance town	1,232	1,128	887
Esperance village	314	322	219
Fulton town	1,008	1,050	1,010
Gilboa town	782	943	1,061
Jefferson town	800	819	845
Middleburg town	2,437	2,460	2,113
Middleburg village	1,317	1,298	1,074
Richmondville town	1,746	1,728	1,503
Richmondville village	743	709	598
Schoharie town	3,063	2,777	2,417
Schoharie village	1,168	1,059	941
Seward town	1,210	1,224	1,146
Sharon town	1,405	1,463	1,476
Sharon Springs village	351	361	433
Summit town	704	850	790
Wright town	910	903	786
SCHUYLER COUNTY	15,044	14,182	12,979
Catharine town	1,605	1,399	1,284
Odessa village (pt.)[31]	530	526	424
Cayuta town	538	459	311
Dix town	3,916	3,871	3,739
Montour Falls village (pt.)	...	5	...
Watkins Glen village (pt.)	2,438	2,682	2,644
Hector town	3,209	3,129	2,949
Burdett village	420	432	408
Montour town	2,182	1,985	1,774
Montour Falls village (pt.)	1,533	1,452	1,345
Odessa village (pt.)[31]	43	...	...
Orange town	1,047	890	693
Reading town	1,410	1,373	1,205
Watkins Glen village (pt.)	375	370	269
Tyrone town	1,137	1,076	1,024
SENECA COUNTY	31,984	29,253	25,732
Covert town	1,965	1,843	1,633
Interlaken village	780	770	661
Fayette town	2,825	2,557	2,383
Waterloo village (pt.)	703	678	620
Junius town	871	846	738
Lodi town	1,267	1,118	1,051
Lodi village	396	362	366
Ovid town	3,097	3,442	3,200
Ovid village (pt.)[32]	762	646	578
Romulus town	3,509	4,263	2,865
Ovid village (pt.)[32]	27	...	...
Seneca Falls town	9,264	7,845	7,352
Seneca Falls village	7,439	6,634	6,452
Tyre town	815	729	724
Varick town	1,480	1,086	1,056
Waterloo town	6,891	5,524	4,730
Waterloo village (pt.)	4,395	3,760	3,390
STEUBEN COUNTY	97,691	91,439	84,927
Addison town	2,645	2,368	2,032
Addison village	2,185	1,920	1,617
Avoca town	2,041	1,755	1,789
Avoca village[33]	1,086	952	1,006
Bath town	11,978	10,926	9,354
Bath village	6,166	5,416	4,696
Savona village	904	869	653
Bradford town	558	510	486
Cameron town	587	688	664
Campbell town	2,471	1,814	1,472
Canisteo town	3,652	3,568	3,381
Canisteo village	2,731	2,625	2,550
Caton town	1,359	1,199	976
Cohocton town	2,451	2,418	2,474
Cohocton village	929	943	931
Corning city[33]	17,085	17,684	16,212
Corning town[33]	6,732	4,275	3,152
Riverside village	1,030	818	643
South Corning village[33]	1,448	880	681
STEUBEN COUNTY--Con.			
Dansville town	1,125	1,113	794
Erwin town	5,829	4,393	3,716
Painted Post village[33]	2,570	2,405	2,337
Fremont town	779	782	739
Greenwood town	839	872	914
Hartsville town	479	518	498
Hornby town	1,383	1,014	837
Hornell city[33]	13,907	15,049	15,649
Hornellsville town[33]	3,413	2,912	2,761
Almond village (pt.)	31	23	22
Arkport village	837	701	618
North Hornell village	917	605	589
Howard town	929	902	893
Jasper town	1,008	983	967
Lindley town	1,313	1,043	961
Prattsburg town	1,448	1,353	1,364
Prattsburg village	690	653	635
Pulteney town	1,106	1,138	957
Rathbone town	726	741	699
Thurston town	619	719	607
Troupsburg town	1,074	1,092	1,131
Tuscarora town	1,043	989	859
Urbana town	2,592	2,450	2,322
Hammondsport village[33]	1,176	1,190	1,112
Wayland town	3,385	3,178	3,078
Wayland village	2,003	1,834	1,795
Wayne town	715	581	577
West Union town	430	504	630
Wheeler town	766	653	690
Woodhull town	1,224	1,255	1,292
Woodhull village	321	332	339
SUFFOLK COUNTY	666,784	276,129	197,355
Babylon town	142,309	45,556	24,297
Amityville village	8,318	6,164	5,058
Babylon village	11,062	6,015	4,742
Copiague (U)	14,081	...	...
Deer Park (U)	16,726	...	...
Lindenhurst village	20,905	8,644	4,756
Brookhaven town	109,900	44,522	32,117
Belle Terre village	295	120	89
Bellport village	2,461	1,449	650
Centereach (U)	8,524	...	...
Center Moriches (U)	2,521	1,761	...
East Moriches (U)	1,210	...	...
East Setauket (U)	1,127	...	...
Farmingville (U)	2,134	...	...
Holbrook (U) (pt.)	2,389	...	...
Lake Ronkonkoma (U) (pt.)	2,158	...	...
Mastic Beach (U)	3,035	1,079	...
Mastic Shirley (U)	3,397	...	...
Old Field village	373	238	123
Patchogue village[34]	8,838	7,361	7,181
Poquott village	295	136	73
Port Jefferson (U)	2,336	3,296	...
Port Jefferson Station (U)	1,041	...	...
Rocky Point (U)	2,261	...	...
Ronkonkoma (U)	4,220	...	...
Selden (U)	1,604	1,743	...
Setauket (U)	1,207	...	...
Shoreham village[34]	164	90	25
Sound Beach (U)	1,625	...	...
Stony Brook (U)	3,548	...	...
East Hampton town	8,827	6,325	6,529
Amagansett (U)	1,095	...	...
East Hampton village	1,772	1,737	1,756
Freetown (U)	1,365	...	...
Sag Harbor village (pt.)	874	915	952
Huntington town	126,221	47,506	31,768
Asharoken village	253	116	48
Centerport (U)	3,628	...	...
Cold Spring Harbor (U)	1,705	...	...
Commack (U) (pt.)	6,247	...	...
East Neck (U)	3,789	...	...
East Northport (U)	8,381	3,842	...
Greenlawn (U)	5,422	1,000	...
Halesite (U)	2,857	...	...
Huntington (U)	11,255	9,324	...
Huntington Bay village	1,267	585	408
Huntington Station (U)	23,438	9,924	...
Lloyd Harbor village	2,521	945	603
Northport village	5,972	3,859	3,093
South Huntington (U)	7,084	1,274	...
Vernon Valley (U)	5,998	...	...
Islip town	172,959	71,465	51,182
Brentwood (U)	15,387	2,803	...
Brightwaters village	3,193	2,336	1,562
Holbrook (U) (pt.)	1,052	...	...
Lake Ronkonkoma (U) (pt.)	1,577	...	...
Ocean Beach village	111	73	81
Ronkonkoma West (U)	1,446	...	...
Saltaire village	28	21	22
SUFFOLK COUNTY--Con.			
Riverhead town	14,519	9,973	8,922
Riverhead (U)	5,830	4,892	...
Shelter Island town	1,312	1,144	1,073
Dering Harbor village	19	4	34
Smithtown town	50,347	20,993	13,970
Commack (U) (pt.)	3,366	...	...
Head of the Harbor village	524	334	255
Kings Park (U)	4,949	10,960	...
Lake Ronkonkoma (U) (pt.)	1,106	...	...
Nesconset (U)	1,964	...	...
Nissequogue village	332	219	128
St. James (U)	3,524	1,390	...
San Remo (U)	11,996	...	...
Smithtown Branch (U)	1,986	1,424	...
Village of the Branch village	886	163	185
Southampton town	26,861	16,830	15,295
Flanders (U)	1,248	...	...
Hampton Bays (U)	1,431	1,269	...
North Haven village	450	153	131
Quogue village	692	625	633
Sag Harbor village (pt.)	1,472	1,458	1,565
Southampton village	4,582	4,042	3,818
Westhampton Beach village	1,460	1,087	969
Southold town	13,295	11,632	12,046
Greenport village	2,608	3,028	3,259
Mattituck (U)	1,274	1,083	...
Shinnecock Indian Reservation	234	183	156
SULLIVAN COUNTY	45,272	40,731	37,901
Bethel town	2,366	2,351	2,321
Callicoon town	2,176	2,134	2,092
Jeffersonville village	434	450	403
Cochecton town	1,070	1,136	1,189
Delaware town	2,141	2,089	1,934
Fallsburgh town	6,748	6,321	5,682
South Fallsburgh (U)	1,290	1,147	...
Woodridge village	1,034	951	854
Forestburg town	356	364	389
Fremont town	1,047	1,170	1,251
Highland town	1,138	1,140	1,038
Liberty town	8,676	7,979	7,235
Liberty village[35]	4,704	4,658	3,788
Lumberland town	538	434	490
Mamakating town	3,356	2,632	2,407
Bloomingburgh village	303	263	197
Wurtsboro village	655	628	487
Neversink town	1,565	1,465	1,494
Rockland town	4,216	3,502	3,375
Livingston Manor (U)	2,080	...	...
Thompson town	8,792	6,912	6,054
Monticello village[35]	5,222	4,223	3,737
Tusten town	1,087	1,042	950
TIOGA COUNTY	37,802	30,166	27,072
Barton town	8,365	8,017	7,164
Waverly village	5,950	6,037	5,450
Berkshire town	953	912	861
Candor town	3,488	2,879	2,601
Candor village	956	802	661
Newark Valley town	2,880	2,384	2,210
Newark Valley village	1,234	1,027	949
Nichols town	1,998	1,685	1,481
Nichols village	663	578	541
Owego town	14,710	9,941	8,717
Owego village	5,417	5,350	5,068
Richford town	804	787	794
Spencer town	1,790	1,561	1,462
Spencer village	767	694	615
Tioga town	2,814	2,000	1,782
TOMPKINS COUNTY	66,164	59,122	42,340
Caroline town	2,118	1,900	1,737
Danby town	2,059	1,555	1,253
Dryden town	7,353	5,006	3,947
Dryden village	1,263	976	747
Freeville village	471	373	379
Enfield town	1,573	1,316	1,082
Groton town	4,469	4,246	3,879
Groton village	2,123	2,150	2,087
Ithaca city[36]	28,799	29,257	19,730
Ithaca town[36]	9,072	7,282	3,821
Cayuga Heights village[36]	2,788	1,131	651
Lansing town	4,221	3,195	2,786
Newfield town	2,193	1,831	1,521
Ulysses town	4,307	3,474	2,584
Trumansburg village	1,768	1,479	1,130
ULSTER COUNTY	118,804	92,621	87,017
Denning town	215	233	300
Esopus town	6,397	4,738	4,220
Port Ewen (U)	2,622	1,835	...
Gardiner town	1,650	1,289	1,317

See footnotes at end of table, p. 21.

Table 7.—POPULATION OF COUNTIES, BY MINOR CIVIL DIVISIONS: 1940 TO 1960—Con.

["U" denotes an unincorporated place. For changes in boundaries, etc., between 1940 and 1950, see table 6 for this State in *U. S. Census of Population: 1950*, Vol. I or II. Total population of a place located in 2 or more minor civil divisions appears in table 8. Minor civil division figures for 1950 and 1940 do not necessarily add to county totals]

County and minor civil division	1960	1950	1940
ULSTER COUNTY--Con.			
Hardenbergh town	252	284	326
Hurley town	4,526	1,980	1,530
Kingston city	29,260	28,817	28,589
Kingston town	490	227	196
Lloyd town	5,842	4,503	3,795
Highland (U)	2,931	3,035	...
Marbletown town	3,191	2,364	2,543
Marlborough town	4,863	4,003	3,794
Marlboro (U)	1,733	1,709	...
New Paltz town	5,841	3,749	2,815
New Paltz village[37]	3,041	2,285	1,492
Olive town	1,999	1,463	1,320
Plattekill town	3,009	2,215	2,082
Rochester town	3,012	2,532	2,454
Rosendale town	4,228	2,950	2,548
Rosendale village	1,033	883	671
Saugerties town	13,608	9,232	8,960
Saugerties village	4,286	3,907	3,916
Shandaken town	2,078	1,887	1,875
Pine Hill village	180	233	242
Shawangunk town	4,604	3,561	3,117
Wallkill (U)	1,215	1,145	...
Ulster town	8,448	4,411	3,993
Lake Katrine (U)	1,149	...	...
Lincoln Park (U)	2,707	1,527	...
Wawarsing town	11,245	9,912	9,260
Ellenville village[37]	5,003	4,225	4,000
Woodstock town	3,836	2,271	1,983
WARREN COUNTY	44,002	39,205	36,035
Bolton town	1,417	1,184	1,310
Caldwell town	2,429	1,621	1,467
Lake George village	1,026	1,005	803
Chester town	1,974	1,927	1,825
Glens Falls city	18,580	19,610	18,836
Hague town	771	761	739
Horicon town	833	791	850
Johnsburg town	2,250	2,076	2,000
Luzerne town	1,830	1,426	1,251
Queensbury town	10,004	5,907	4,199
West Glens Falls (U)	2,725	1,665	...
Stony Creek town	459	479	457
Thurman town	548	529	535
Warrensburg town	2,907	2,894	2,566
Warrensburg (U)	2,240	2,358	...
WASHINGTON COUNTY	48,476	47,144	46,726
Argyle town	1,898	1,801	1,611
Argyle village	355	351	226
Cambridge town	1,610	1,567	1,434
Cambridge village (pt.)	519	546	1,511
Dresden town	426	433	508
Easton town	1,681	1,659	1,691
Greenwich village (pt.)	322	334	309
Fort Ann town	3,124	3,122	3,653
Fort Ann village	453	463	439
Fort Edward town	6,523	6,213	5,716
Fort Edward village	3,737	3,797	3,620
Granville town	5,015	5,116	5,508
Granville village	2,715	2,826	3,173
Greenwich town	3,969	3,811	3,766
Greenwich village (pt.)	1,941	1,878	1,961
Hampton town	469	576	594
Hartford town	1,058	1,271	1,088
Hebron town	1,026	1,134	1,228
Jackson town	795	857	798
Kingsbury town	11,012	9,503	8,697
Hudson Falls village	7,752	7,236	6,654
Putnam town	490	534	534
WASHINGTON COUNTY--Con.			
Salem town	2,258	2,171	2,127
Salem village	1,076	1,067	1,034
White Creek town	2,365	2,120	2,103
Cambridge village (pt.)	1,229	1,146	1,061
Whitehall town	4,757	5,256	5,670
Whitehall village	4,016	4,457	4,851
WAYNE COUNTY	67,989	57,323	52,747
Arcadia town	15,836	12,816	12,108
Newark village[38]	12,868	10,295	9,646
Butler town	1,441	1,429	1,411
Wolcott village (pt.)	273	232	170
Galen town	4,419	4,036	3,858
Clyde village	2,693	2,492	2,356
Huron town	1,356	1,409	1,412
Lyons town	6,147	5,379	5,076
Lyons village	4,673	4,217	3,863
Macedon town	3,617	2,560	2,277
Macedon village	645	614	557
Marion town	2,785	2,412	2,240
Ontario town	4,259	3,297	2,851
Palmyra town	6,179	4,934	4,337
Palmyra village	3,476	3,034	2,709
Rose town	2,122	2,013	1,882
Savannah town	1,667	1,494	1,456
Savannah village	602	582	601
Sodus town	6,587	5,706	5,162
Sodus Point village[38]	868	...	...
Sodus village[38]	1,645	1,588	1,513
Walworth town	2,782	2,336	1,956
Williamson town	5,294	4,226	3,700
Williamson (U)	1,690	1,520	...
Wolcott town	3,498	3,276	3,021
Red Creek village	689	617	539
Wolcott village (pt.)	1,368	1,284	1,156
WESTCHESTER COUNTY	808,891	625,816	573,558
Bedford town	14,656	10,888	9,248
Mount Kisco village (pt.)	2,580	2,417	2,441
Cortlandt town	26,336	14,146	11,016
Buchanan village	2,019	1,820	1,600
Croton-on-Hudson village	6,812	4,837	3,843
Eastchester town	33,613	27,174	23,492
Bronxville village	6,744	6,778	6,888
Tuckahoe village	6,423	5,991	6,563
Greenburgh town	76,213	47,527	40,145
Ardsley village[39]	3,991	1,744	1,423
Dobbs Ferry village	9,260	6,268	5,883
Elmsford village	3,795	3,147	3,078
Hastings-on-Hudson village	8,979	7,565	7,057
Irvington village	5,494	3,657	3,272
Tarrytown village	11,109	8,851	6,874
Harrison town	19,201	13,577	11,783
Lewisboro town	4,165	2,352	1,929
Mamaroneck town	29,107	25,103	22,260
Larchmont village	6,789	6,330	5,970
Mamaroneck village (pt.)[36]	10,555	8,851	7,822
Mount Pleasant town	34,955	26,022	24,138
Briarcliff Manor village (pt.)	535	407	383
North Tarrytown village[39]	8,818	8,740	8,804
Pleasantville village[39]	5,877	4,861	4,454
Mount Vernon city	76,010	71,899	67,362
New Castle town	14,388	8,802	7,903
Mount Kisco village (pt.)	4,225	3,490	3,500
New Rochelle city	76,812	59,725	58,408
North Castle town	6,797	3,855	3,306
North Salem town	2,345	1,622	1,194
WESTCHESTER COUNTY--Con.			
Ossining town	26,199	20,137	18,911
Briarcliff Manor village (pt.)[39]	4,570	2,087	1,447
Ossining village[39]	18,662	16,098	15,996
Peekskill city	18,737	17,731	17,311
Pelham town	13,404	12,195	12,272
North Pelham village	5,326	5,046	5,052
Pelham village	1,964	1,843	1,918
Pelham Manor village	6,114	5,306	5,302
Pound Ridge town	2,573	1,234	806
Rye city	14,225	11,721	9,865
Rye town	38,147	32,796	40,135
Mamaroneck village (pt.)	7,118	6,165	5,212
Port Chester village	24,960	23,970	23,073
Scarsdale town	17,968	13,156	12,966
Scarsdale village	17,968	13,156	12,966
Somers town	5,468	3,159	2,406
Lake Shenrock (U)	1,402	...	...
White Plains city	50,485	43,466	40,327
Yonkers city	190,634	152,798	142,598
Yorktown town	16,453	4,731	3,642
Shrub Oak (U)	1,874	...	...
Yorktown (U)	3,576	...	...
Yorktown Heights (U)	2,478	...	...
WYOMING COUNTY	34,793	32,822	31,394
Arcade town	2,861	2,570	2,387
Arcade village	1,930	1,818	1,683
Attica town	5,781	5,722	5,477
Attica village (pt.)[40]	2,758	2,676	2,379
Bennington town	1,983	1,558	1,481
Castile town	2,609	2,361	2,172
Castile village	1,146	1,072	902
Perry village (pt.)	424	348	304
Covington town	827	789	698
Eagle town	896	868	922
Gainesville town	2,032	2,121	1,923
Gainesville village	369	314	283
Silver Springs village	726	830	766
Genesee Falls town	397	436	413
Java town	1,757	1,455	1,364
Middlebury town	1,416	1,248	1,123
Wyoming village	526	508	430
Orangeville town	633	648	699
Perry town	5,372	5,342	5,251
Perry village (pt.)	4,205	4,185	4,164
Pike town	878	885	838
Pike village	345	286	307
Sheldon town	1,898	1,618	1,578
Warsaw town	4,803	4,585	4,452
Warsaw village	3,653	3,713	3,554
Wethersfield town	650	616	616
YATES COUNTY	18,614	17,615	16,381
Barrington town	754	771	782
Benton town	2,093	1,866	1,879
Penn Yan village (pt.)	351	384	279
Italy town	428	455	457
Jerusalem town	2,847	2,732	2,043
Penn Yan village (pt.)	87	7	...
Middlesex town	817	765	764
Milo town	6,965	6,576	6,377
Penn Yan village (pt.)[41]	5,332	5,090	5,029
Potter town	1,106	1,157	1,109
Rushville village (pt.)	306	324	307
Starkey town	2,597	2,345	2,205
Dundee village	1,468	1,165	1,168
Torrey town	1,007	948	765
Dresden village	437	373	257

[1] ALBANY.--Part of Coeymans town annexed to Ravena village. Parts of Colonie town annexed to Colonie and Menands villages. Part of New Scotland town annexed to Voorheesville village.

[2] ALLEGANY.--Part of Wellsville town annexed to Wellsville village.

[3] BROOME.--Part of Dickinson town annexed to Binghamton city and part of Binghamton city detached and area annexed to Dickinson town.

[4] CATTARAUGUS.-- Parts of Allegany town annexed to Allegany village. Part of Persia town annexed to Gowanda village. Part of Yorkshire town annexed to Delevan village.

[5] CHAUTAUQUA.--Part of Chautauqua town annexed to Mayville village. Part of Dunkirk town annexed to Dunkirk city. Part of Ellicott town annexed to Falconer village.

[6] CHEMUNG.--Part of Elmira town annexed to Elmira city. Part of Horseheads town annexed to Horseheads village.

[7] DELAWARE.--Downsville village disincorporated and area reverted to Colchester town. Part of Sidney town annexed to Sidney village.

[8] DUTCHESS.--Part of Northeast town annexed to Millerton village. Part of Wappinger town annexed to Wappingers Falls village.

[9] ERIE.--Part of Amherst town annexed to Williamsville village. Parts of Hamburg town annexed to Blasdell and Hamburg villages. Part of Newstead town annexed to Akron village. Part of Orchard Park town annexed to Orchard Park village.

[10] ESSEX.--Part of St. Armand town annexed to Saranac Lake village.

[11] FRANKLIN.--Part of Burke village detached and area reverted to Burke town. Part of Malone town annexed to Malone village.

[12] GENESEE.--Parts of Alexander town annexed to Attica and Alexander villages. Part of Batavia town annexed to Batavia city. Part of Oakfield town annexed to Oakfield village.

[13] HERKIMER.--Part of Little Falls town annexed to Little Falls city.

[14] JEFFERSON.--Part of Adams town annexed to Adams village. Part of Le Ray town annexed to Evans Mills village. Part of Watertown town annexed to Watertown city.

[15] LEWIS.--Part of Lowville town annexed to Lowville village.

[16] LIVINGSTON.--Part of Caledonia town annexed to Caledonia village. Part of Lima town annexed to Lima village. Part of Livonia town annexed to Livonia village. Part of North Dansville town annexed to Dansville village.

[17] MADISON.--Part of Hamilton town annexed to Hamilton village. Part of Lenox town annexed to Canastota village. Parts of Sullivan town annexed to Chittenango village.

[18] MONROE.--Parts of Irondequoit, Brighton, Greece, Gates, and Chili towns annexed to Rochester city. Part of Rochester city annexed to Chili town. Part of Clarkson town annexed to Brockport village. Part of Ogden town annexed to Spencerport village. Parts of Perinton and Pittsford towns annexed to East Rochester village. Part of Perinton town annexed to Fairport village. Part of Riga town annexed to Churchville village. Part of Webster town annexed to Webster village. Part of Wheatland town annexed to Scottsville village.

[19] MONTGOMERY.--Part of Canajoharie town annexed to Canajoharie village.

[20] NASSAU.--Parts of Hempstead town annexed to Cedarhurst, East Rockaway, Floral Park, Freeport, Garden City, Hempstead, Hewlett Harbor, Malverne, and Rockville Centre villages. Parts of Garden City village detached and area annexed to Stewart Manor and Hempstead villages and parts of Stewart Manor and Hempstead villages detached and area annexed to Garden City village. Parts of North Hempstead town annexed to Kensington, Lake Success, Mineola, North Hills, and Port Washington North villages and part of North Hills village detached and area reverted to North Hempstead town. Part of Kensington village detached and area annexed to Thomaston village. Part of King's Point village detached and area annexed to Great Neck village. Parts of Oyster Bay town annexed to Bayville, Brookville, Laurel Hollow, and Muttontown villages.

[21] NIAGARA.--Part of Lockport town annexed to Lockport city. Parts of Niagara town annexed to Niagara Falls city. Part of Porter town annexed to Youngstown village. Part of Royalton town annexed to Middleport village. Part of Somerset town annexed to Barker village. Part of Wilson town annexed to Wilson village. Tonawanda Indian Reservation returned in Erie and Genesee Counties only in 1950.

Table 7.—POPULATION OF COUNTIES, BY MINOR CIVIL DIVISIONS: 1940 TO 1960—Con.

[22] ONEIDA.--Parts of New Hartford town annexed to New Hartford and New York Mills villages and Utica city and part of Utica city detached and area annexed to New Hartford town. Part of Vernon town annexed to Sherrill city and Vernon village.

[23] ONONDAGA.--Part of Camillus town annexed to Camillus village. Part of Clay town annexed to North Syracuse village. Part of Elbridge town annexed to Elbridge village. Part of Lysander town annexed to Baldwinsville village. Part of Manlius town annexed to Fayetteville village. Part of Onondaga town annexed to Syracuse city. Part of Salina town annexed to Liverpool village.

[24] ONTARIO.--Part of East Bloomfield town annexed to East Bloomfield village. Part of Geneva town annexed to Geneva city.

[25] ORANGE.--Part of Blooming Grove town annexed to Washingtonville village. Part of Chester town annexed to Chester village. Part of Goshen town annexed to Goshen village. Part of Hamptonburgh and Montgomery towns annexed to Maybrook village. Part of Highlands town annexed to Highland Falls village. Part of Wallkill town annexed to Middletown city. Part of Monroe town annexed to Monroe village. Part of Montgomery town annexed to Montgomery village. Tuxedo Park village incorporated from part of Tuxedo town. Part of Warwick town annexed to Warwick village.

[26] ORLEANS.--Part of Ridgeway town annexed to Medina village.

[27] OSWEGO.--Part of Granby town annexed to Fulton city.

[28] ROCKLAND.--Parts of Clarkstown town annexed to Nyack, Spring Valley, and Upper Nyack villages. Part of Haverstraw town annexed to West Haverstraw village. Part of Grand View-on-Hudson village detached and area reverted to Orangetown town. Part of Ramapo town annexed to Spring Valley and Suffern villages. Part of Hillburn village detached and area annexed to Suffern village and part of Suffern village detached and area annexed to Hillburn village.

[29] ST. LAWRENCE.--Part of Gouverneur town annexed to Gouverneur village. Part of Louisville town annexed to Massena village. Part of Oswegatchie town annexed to Ogdensburg city. Part of Potsdam town annexed to Norwood village.

[30] SARATOGA.--Part of Moreau town annexed to South Glens Falls village.

[31] SCHUYLER.--Parts of Catharine and Montour towns annexed to Odessa village.

[32] SENECA.--Parts of Romulus and Ovid towns annexed to Ovid village.

[33] STEUBEN.--Part of Avoca town annexed to Avoca village. Part of Corning town annexed to Corning city. Part of South Corning village detached and area annexed to Corning city. Part of Erwin town annexed to Painted Post village. Part of Hornellsville town annexed to Hornell city. Part of Urbana town annexed to Hammondsport village.

[34] SUFFOLK.--Part of Brookhaven town annexed to Shoreham and Patchogue villages.

[35] SULLIVAN.--Part of Liberty town annexed to Liberty village. Part of Thompson town annexed to Monticello village.

[36] TOMPKINS.--Parts of Ithaca town annexed to Cayuga Heights village and Ithaca city.

[37] ULSTER.--Part of New Paltz town annexed to New Paltz village. Parts of Wawarsing town annexed to Ellenville village and part of Ellenville village detached and area reverted to Wawarsing town.

[38] WAYNE.--Part of Arcadia town annexed to Newark village. Sodus Point village incorporated from part of Sodus town. Part of Sodus village detached and area reverted to Sodus town.

[39] WESTCHESTER.--Part of Greenburgh town annexed to Ardsley village. Part of Mamaroneck town annexed to Mamaroneck village. Parts of Mount Pleasant town annexed to Pleasantville and North Tarrytown villages. Parts of Ossining town annexed to Ossining and Briarcliff Manor villages.

[40] WYOMING.--Part of Attica town annexed to Attica village.

[41] YATES.--Part of Milo town annexed to Penn Yan village.

Table 8.—POPULATION OF ALL INCORPORATED PLACES AND OF UNINCORPORATED PLACES OF 1,000 OR MORE: 1940 TO 1960

["U" denotes an unincorporated place. Asterisk (*) denotes an incorporated place under 2,500 located in an urbanized area]

Place	County	1960	1950	1940
Adams	Jefferson	1,914	1,762	1,594
Addison	Steuben	2,185	1,920	1,617
Afton	Chenango	956	875	806
Akron	Erie	2,841	2,481	2,263
Albany	Albany	129,726	134,995	130,577
Albion	Orleans	5,182	4,850	4,660
Alden	Erie	2,042	1,252	954
Alexander	Genesee	335	304	265
Alexandria Bay	Jefferson	1,583	1,688	1,748
Alfred	Allegany	2,807	2,053	694
Allegany	Cattaraugus	2,064	1,738	1,436
Almond	Allegany / Steuben	696	659	533
Altamont	Albany	1,365	1,127	890
Altmar	Oswego	277	299	304
Amagansett (U)	Suffolk	1,095	...	...
Ames	Montgomery	162	193	180
Amityville	Suffolk	8,318	6,164	5,058
Amsterdam	Montgomery	28,772	32,240	33,329
Andes	Delaware	399	430	409
Andover	Allegany	1,247	1,351	1,290
Angelica	Allegany	898	928	928
Angola	Erie	2,499	1,936	1,663
Antwerp	Jefferson	881	846	817
Arcade	Wyoming	1,930	1,818	1,683
Ardsley	Westchester	3,991	1,744	1,423
Argyle	Washington	355	351	226
Arkport	Steuben	837	701	618
Arlington (U)	Dutchess	8,317	5,374	...
Asharoken	Suffolk	253	116	48
Athens	Greene	1,754	1,545	1,655
Attica	Genesee / Wyoming	2,758	2,676	2,379
Auburn	Cayuga	35,249	36,722	35,753
Aurora	Cayuga	834	711	372
Ausable Forks (U)	Clinton / Essex	2,026	1,643	...
Avoca	Steuben	1,086	952	1,006
Avon	Livingston	2,772	2,412	2,339
Babylon	Suffolk	11,062	6,015	4,742
Bainbridge	Chenango	1,712	1,505	1,450
Baldwin (U)	Nassau	30,204	...	...
Baldwinsville	Onondaga	5,985	4,495	3,840
Ballston Spa	Saratoga	4,991	4,937	4,434
Balmville (U)	Orange	1,538	...	...
Barker	Niagara	528	523	452
Batavia	Genesee	18,210	17,799	17,267
Bath	Steuben	6,166	5,416	4,696
Baxter Estates*	Nassau	932	862	760
Bayville	Nassau	3,962	1,981	1,516
Beacon	Dutchess	13,922	14,012	12,572
Bellerose*	Nassau	1,083	1,134	1,317
Belle Terre	Suffolk	295	120	89
Bellmore (U)	Nassau	12,784	...	...
Bellport	Suffolk	2,461	1,449	650
Belmont	Allegany	1,146	1,211	1,146
Bemus Point	Chautauqua	443	424	290
Bergen	Genesee	964	786	658
Bethpage-Old Bethpage (U)	Nassau	20,515	...	...
Binghamton	Broome	75,941	80,674	78,309
Black River	Jefferson	1,237	1,062	897
Blasdell	Erie	3,909	3,127	2,322
Bloomingburgh	Sullivan	303	263	197
Bloomingdale	Essex	490	476	446
Bolivar	Allegany	1,405	1,490	1,344
Boonville	Oneida	2,403	2,329	2,076
Brentwood (U)	Suffolk	15,387	2,803	...
Brewster	Putnam	1,714	1,810	1,863
Briarcliff Manor	Westchester	5,105	2,494	1,830
Bridgewater	Oneida	373	309	238
Brightwaters	Suffolk	3,193	2,336	1,562
Broadalbin	Fulton	1,438	1,400	1,399
Brockport	Monroe	5,256	4,748	3,590
Brocton	Chautauqua	1,416	1,380	1,293
Bronxville	Westchester	6,744	6,778	6,888
Brookville*	Nassau	1,468	337	204
Brownville	Jefferson	1,082	1,013	907
Brushton	Franklin	553	516	487
Buchanan*	Westchester	2,019	1,820	1,600
Buffalo	Erie	532,759	580,132	575,901
Burdett	Schuyler	420	432	408
Burke	Franklin	273	316	344
Caledonia	Livingston	1,917	1,683	1,226
Cambridge	Washington	1,748	1,692	1,572
Camden	Oneida	2,694	2,407	2,021
Camillus*	Onondaga	1,416	1,225	1,133
Canajoharie	Montgomery	2,681	2,761	2,577
Canandaigua	Ontario	9,370	8,332	8,321
Canaseraga	Allegany	730	693	698
Canastota	Madison	4,896	4,458	4,150
Candor	Tioga	956	802	661
Canisteo	Steuben	2,731	2,625	2,550
Canton	St. Lawrence	5,046	4,379	3,018
Cape Vincent	Jefferson	770	812	931
Carthage	Jefferson	4,216	4,420	4,207
Cassadaga	Chautauqua	820	676	514
Castile	Wyoming	1,146	1,072	902
Castleton-on-Hudson	Rensselaer	1,752	1,751	1,515
Castorland	Lewis	321	308	309
Cato	Cayuga	476	431	412
Catskill	Greene	5,825	5,392	5,429
Cattaraugus	Cattaraugus	1,258	1,190	1,145
Cayuga	Cayuga	621	534	472
Cayuga Heights	Tompkins	2,788	1,131	651
Cazenovia	Madison	2,584	1,946	1,689
Cedarhurst	Nassau	6,954	6,051	5,463
Celoron	Chautauqua	1,507	1,555	1,349
Centereach (U)	Suffolk	8,524	...	...
Center Moriches (U)	Suffolk	2,521	1,761	...
Centerport (U)	Suffolk	3,628	...	...
Central Square	Oswego	935	665	568
Centre Island	Nassau	270	199	134
Champlain	Clinton	1,549	1,505	1,354
Chateaugay	Franklin	1,097	1,234	1,183
Chatham	Columbia	2,426	2,304	2,254
Chaumont	Jefferson	523	513	534
Cheektowaga-Northwest (U)	Erie	52,362	...	...
Cheektowaga-Southwest (U)	Erie	12,766	...	...
Cherry Creek	Chautauqua	649	631	529
Cherry Valley	Otsego	668	760	704
Chester	Orange	1,492	1,215	1,140
Chittenango	Madison	3,180	1,307	885
Churchville	Monroe	1,003	755	601
Clarence (U)	Erie	1,456	1,018	...
Clark Mills (U)	Oneida	1,148	...	...
Clayton	Jefferson	1,996	1,981	1,999
Clayville	Oneida	686	719	711
Cleveland	Oswego	732	555	440
Clifton Springs	Ontario	1,953	1,838	1,413
Clinton	Oneida	1,855	1,630	1,478
Clyde	Wayne	2,693	2,492	2,356
Cobleskill	Schoharie	3,471	3,208	2,617

Table 8.—POPULATION OF ALL INCORPORATED PLACES AND OF UNINCORPORATED PLACES OF 1,000 OR MORE: 1940 TO 1960—Con.

["U" denotes an unincorporated place. Asterisk (*) denotes an incorporated place under 2,500 located in an urbanized area]

Place	County	1960	1950	1940
Cohocton	Steuben	929	943	931
Cohoes	Albany	20,129	21,272	21,955
Cold Brook	Herkimer	372	342	271
Cold Spring	Putnam	2,083	1,788	1,897
Cold Spring Harbor (U)	Suffolk	1,705	...	...
Colonie	Albany	6,992	2,068	1,407
Commack (U)	Suffolk	9,613	...	...
Constableville	Lewis	439	378	340
Cooperstown	Otsego	2,553	2,727	2,599
Copenhagen	Lewis	673	690	608
Copiague (U)	Suffolk	14,081	...	...
Corfu	Genesee	616	542	462
Corinth	Saratoga	3,193	3,161	3,054
Corning	Steuben	17,085	17,684	16,212
Cornwall	Orange	2,785	2,211	1,978
Cornwall Southwest (U)	Orange	2,824	...	...
Cortland	Cortland	19,181	18,152	15,881
Cove Neck	Nassau	299	200	130
Coxsackie	Greene	2,849	2,722	2,352
Croghan	Lewis	821	772	801
Croton-on-Hudson	Westchester	6,812	4,837	3,843
Cuba	Allegany	1,949	1,783	1,699
Dannemora	Clinton	4,835	4,122	4,830
Dansville	Livingston	5,460	5,253	4,976
Deer Park (U)	Suffolk	16,726	...	...
Deferiet	Jefferson	470	616	620
Delanson	Schenectady	398	430	326
Delevan	Cattaraugus	777	611	554
Delhi	Delaware	2,307	2,223	1,841
Depew	Erie	13,580	7,217	6,084
Deposit	Broome, Delaware	2,025	2,016	2,028
Dering Harbor	Suffolk	19	4	34
De Ruyter	Madison	627	561	526
Dexter	Jefferson	1,009	1,038	1,109
Dobbs Ferry	Westchester	9,260	6,268	5,883
Dolgeville	Fulton, Herkimer	3,058	3,204	3,195
Dresden	Yates	437	373	257
Dryden	Tompkins	1,263	976	747
Dundee	Yates	1,468	1,165	1,168
Dunkirk	Chautauqua	18,205	18,007	17,713
Earlville	Chenango, Madison	1,004	945	864
East Aurora	Erie	6,791	5,962	5,253
East Bloomfield	Ontario	488	425	365
East Greenbush (U)	Rensselaer	1,325	...	...
East Hampton	Suffolk	1,772	1,737	1,756
East Herkimer (U)	Herkimer	1,068	...	...
East Hills	Nassau	7,184	2,547	343
East Massapequa (U)	Nassau	14,779	...	...
East Meadow (U)	Nassau	46,036	...	...
East Middletown (U)	Orange	1,752	1,485	...
East Moriches (U)	Suffolk	1,210	...	...
East Neck (U)	Suffolk	3,789	...	...
East Northport (U)	Suffolk	8,381	3,842	...
East Randolph	Cattaraugus	594	628	496
East Rochester	Monroe	8,152	7,022	6,691
East Rockaway	Nassau	10,721	7,970	5,610
East Setauket (U)	Suffolk	1,127	...	...
East Syracuse	Onondaga	4,708	4,766	4,520
East Williston	Nassau	2,940	1,734	1,152
Eden (U)	Erie	2,366	1,394	...
Edwards	St. Lawrence	658	584	624
Eggertsville (U)	Erie	44,807	...	...
Elba	Genesee	739	569	614
Elbridge	Onondaga	828	586	497
Elizabethtown	Essex	779	665	640
Ellenville	Ulster	5,003	4,225	4,000
Ellicottville	Cattaraugus	1,150	1,073	1,024
Ellisburg	Jefferson	328	285	253
Elmira	Chemung	46,517	49,716	45,106
Elmira Heights	Chemung	5,157	5,009	4,829
Elmira Southeast (U)	Chemung	6,698	...	...
Elmont (U)	Nassau	30,138	...	...
Elmsford	Westchester	3,795	3,147	3,078
Endicott	Broome	18,775	20,050	17,702
Esperance	Schoharie	314	322	219
Evans Mills	Jefferson	618	518	523
Fabius	Onondaga	378	369	308
Fair Haven	Cayuga	764	628	471
Fairport	Monroe	5,507	5,267	4,644
Fairview (U)	Dutchess	8,626	1,721	...
Falconer	Chautauqua	3,343	3,292	3,222
Farmingdale	Nassau	6,128	4,492	3,524
Farmingville (U)	Suffolk	2,134	...	...
Farnham	Erie	422	396	388
Fayetteville	Onondaga	4,311	2,624	2,172
Fernwood (U)	Saratoga	2,108	...	...
Fillmore	Allegany	522	527	518
Fishkill	Dutchess	1,033	841	720
Flanders (U)	Suffolk	1,248	...	...
Fleischmanns	Delaware	450	469	546
Floral Park	Nassau	17,499	14,582	12,950
Florida	Orange	1,550	1,376	...
Flower Hill	Nassau	4,594	1,948	666
Fonda	Montgomery	1,004	1,026	1,123
Forestville	Chautauqua	905	786	692
Fort Ann	Washington	453	463	439
Fort Covington	Franklin	976	891	813
Fort Edward	Washington	3,737	3,797	3,620
Fort Johnson	Montgomery	876	930	868
Fort Plain	Montgomery	2,809	2,935	2,770
Frankfort	Herkimer	3,872	3,844	3,859
Franklin	Delaware	525	558	481
Franklin Square (U)	Nassau	32,483	...	...
Franklinville	Cattaraugus	2,124	2,092	1,884
Fredonia	Chautauqua	8,477	7,095	5,738
Freeport	Nassau	34,419	24,680	20,410
Freetown (U)	Suffolk	1,365	...	...
Freeville	Tompkins	471	373	379
Frewsburg (U)	Chautauqua	1,623	1,383	...
Friendship	Allegany	1,231	1,344	1,148
Fulton	Oswego	14,261	13,922	13,362
Fultonville	Montgomery	815	840	806
Gainesville	Wyoming	369	314	283
Galway	Saratoga	309	188	161
Garden City	Nassau	23,948	14,486	11,223
Garden City Park-Herricks (U)	Nassau	15,364	...	...
Geneseo	Livingston	3,284	2,838	2,144
Geneva	Ontario	17,286	17,144	15,555
Gilbertsville	Otsego	522	456	377
Glen Cove	Nassau	23,817	15,130	12,415
Glen Park	Jefferson	561	516	523
Glens Falls	Warren	18,580	19,610	18,836
Glenwood Park (U)	Orange	1,317	...	...
Gloversville	Fulton	21,741	23,634	23,329
Goshen	Orange	3,906	3,311	3,073
Gouverneur	St. Lawrence	4,946	4,916	4,478
Gowanda	Cattaraugus, Erie	3,352	3,289	3,156
Grand View-on-Hudson*	Rockland	330	302	588
Granville	Washington	2,715	2,826	3,173
Great Neck	Nassau	10,171	7,759	6,167
Great Neck Estates	Nassau	3,262	2,464	1,969
Great Neck Plaza	Nassau	4,948	4,246	2,031
Greene	Chenango	2,051	1,628	1,431
Green Island	Albany	3,533	4,016	3,988
Greenlawn (U)	Suffolk	5,422	1,000	...
Greenport	Suffolk	2,608	3,028	3,259
Greenwich	Washington	2,263	2,212	2,270
Greenwood Lake	Orange	1,236	819	483
Groton	Tompkins	2,123	2,150	2,087
Hagaman	Montgomery	1,292	1,114	933
Halesite (U)	Suffolk	2,857	...	...
Hamburg	Erie	9,145	6,938	5,467
Hamburg-Lake Shore (U)	Erie	11,527	...	...
Hamilton	Madison	3,348	3,507	1,790
Hammond	St. Lawrence	314	329	323
Hammondsport	Steuben	1,176	1,190	1,112
Hampton Bays (U)	Suffolk	1,431	1,269	...
Hancock	Delaware	1,830	1,560	1,581
Hannibal	Oswego	611	501	437
Harriman	Orange	752	676	703
Harris Hill (U)	Erie	3,944	...	...
Harrisville	Lewis	842	868	832
Hastings-on-Hudson	Westchester	8,979	7,565	7,057
Haverstraw	Rockland	5,771	5,818	5,909
Head of the Harbor	Suffolk	524	334	255
Hempstead	Nassau	34,641	29,135	20,856
Henrietta Northeast (U)	Monroe	6,403	...	...
Herkimer	Herkimer	9,396	9,400	9,617
Hermon	St. Lawrence	612	547	487
Herrings	Jefferson	△327	192	232
Heuvelton	St. Lawrence	810	712	620
Hewlett Bay Park*	Nassau	520	466	438
Hewlett Harbor*	Nassau	1,610	411	228
Hewlett Neck*	Nassau	507	369	252
Hicksville (U)	Nassau	50,405	...	...
Highland (U)	Ulster	2,931	3,035	...
Highland Falls	Orange	4,469	3,930	3,711
Hillburn*	Rockland	1,114	1,212	1,161
Hilton	Monroe	1,334	1,036	895
Hobart	Delaware	585	618	638
Holbrook (U)	Suffolk	3,441	...	...
Holcomb	Ontario	460	313	304
Holland Patent	Oneida	538	400	388
Holley	Orleans	1,788	1,551	1,230
Homer	Cortland	3,622	3,244	2,928
Honeoye Falls	Monroe	2,143	1,460	1,274
Hoosick Falls	Rensselaer	4,023	4,297	4,279
Hornell	Steuben	13,907	15,049	15,649
Horseheads	Chemung	7,207	3,606	2,570
Hudson	Columbia	11,075	11,629	11,517
Hudson Falls	Washington	7,752	7,236	6,654
Hunter	Greene	457	526	626
Huntington (U)	Suffolk	11,255	9,324	...
Huntington Bay	Suffolk	1,267	585	408
Huntington Station (U)	Suffolk	23,438	9,924	...

△ The revised population total for Herrings is 171. The figure in the table includes population for an area misclassified as inside, rather than outside, the village limits. This error was discovered too late for correction in the detailed distributions.

Table 8.—POPULATION OF ALL INCORPORATED PLACES AND OF UNINCORPORATED PLACES OF 1,000 OR MORE: 1940 TO 1960—Con.

["U" denotes an unincorporated place. Asterisk (*) denotes an incorporated place under 2,500 located in an urbanized area]

Place	County	1960	1950	1940
Hyde Park (U)	Dutchess	1,979	1,059	...
Ilion	Herkimer	10,199	9,363	8,927
Interlaken	Seneca	780	770	661
Inwood (U)	Nassau	10,362	...	...
Irvington	Westchester	5,494	3,657	3,272
Island Park	Nassau	3,846	2,031	1,531
Ithaca	Tompkins	28,799	29,257	19,730
Jamestown	Chautauqua	41,818	43,354	42,638
Jeffersonville	Sullivan	434	450	403
Jericho (U)	Nassau	10,795	...	...
Johnson City	Broome	19,118	19,249	18,039
Johnstown	Fulton	10,390	10,923	10,666
Jordan	Onondaga	1,390	1,295	1,115
Keeseville	Clinton; Essex	2,213	1,977	1,921
Kenmore	Erie	21,261	20,066	18,612
Kensington*	Nassau	1,166	978	933
Kinderhook	Columbia	1,078	853	745
Kings Park (U)	Suffolk	4,949	10,960	...
Kings Point	Nassau	5,410	2,445	1,247
Kingston	Ulster	29,260	28,817	28,589
Lackawanna	Erie	29,564	27,658	24,058
Lacona	Oswego	556	540	413
Lake Carmel (U)	Putnam	2,735	1,055	...
Lake Erie Beach (U)	Erie	2,117	...	...
Lake George	Warren	1,026	1,005	803
Lake Katrine (U)	Ulster	1,149	...	...
Lake Placid	Essex	2,998	2,999	3,136
Lake Ronkonkoma (U)	Suffolk	4,841	...	...
Lake Shenorock (U)	Westchester	1,402	...	...
Lake Success	Nassau	2,954	1,264	203
Lakewood	Chautauqua	3,933	3,013	2,314
Lancaster	Erie	12,254	8,665	7,236
Larchmont	Westchester	6,789	6,330	5,970
Lattingtown*	Nassau	1,461	745	613
Laurel Hollow	Nassau	834	169	110
Laurens	Otsego	291	261	203
Lawrence	Nassau	5,907	4,681	3,649
Leicester	Livingston	365	364	327
Le Roy	Genesee	4,662	4,721	4,413
Levittown (U)	Nassau	65,276	...	...
Lewiston	Niagara	3,320	1,626	1,280
Liberty	Sullivan	4,704	4,658	3,788
Lima	Livingston	1,366	1,147	942
Limestone	Cattaraugus	539	601	558
Lincoln Park (U)	Ulster	2,707	1,527	...
Lindenhurst	Suffolk	20,905	8,644	4,756
Lisle	Broome	335	306	342
Little Falls	Herkimer	8,935	9,541	10,163
Little Valley	Cattaraugus	1,244	1,287	1,234
Liverpool	Onondaga	3,487	2,933	2,500
Livingston Manor (U)	Sullivan	2,080	...	...
Livonia	Livingston	946	837	751
Lloyd Harbor	Suffolk	2,521	945	603
Lockport	Niagara	26,443	25,133	24,379
Locust Grove (U)	Nassau	11,558	...	...
Lodi	Seneca	396	362	366
Long Beach	Nassau	26,473	15,586	9,036
Lowville	Lewis	3,616	3,671	3,578
Lynbrook	Nassau	19,881	17,314	14,557
Lyndonville	Orleans	755	777	745
Lyons	Wayne	4,673	4,217	3,863
Lyons Falls	Lewis	887	864	818
McGraw	Cortland	1,276	1,197	1,201
Macedon	Wayne	645	614	557
Madison	Madison	327	335	300
Mahopac (U)	Putnam	1,337	...	...
Malone	Franklin	8,737	9,501	8,743
Malverne	Nassau	9,968	8,086	5,153
Mamaroneck	Westchester	17,673	15,016	13,034
Manchester	Ontario	1,344	1,262	1,330
Manlius*	Onondaga	1,997	1,742	1,520
Mannsville	Jefferson	446	378	348
Manorhaven	Nassau	3,566	1,819	484
Marathon	Cortland	1,079	1,057	955
Marcellus	Onondaga	1,697	1,382	1,112
Margaretville	Delaware	833	905	812
Marlboro (U)	Ulster	1,733	1,709	...
Massapequa (U)	Nassau	32,900	...	...
Massapequa Park	Nassau	19,904	2,334	488
Massena	St. Lawrence	15,478	13,137	11,328
Mastic Beach (U)	Suffolk	3,035	1,079	...
Mastic Shirley (U)	Suffolk	3,397	...	...
Matinecock*	Nassau	824	507	428
Mattituck (U)	Suffolk	1,274	1,089	...
Maybrook	Orange	1,348	1,316	1,189
Mayfield	Fulton	818	761	759
Mayville	Chautauqua	1,619	1,492	1,354
Mechanicville	Saratoga	6,831	7,385	7,449
Medina	Orleans	6,681	6,179	5,871
Melrose Park (U)	Cayuga	2,058	1,803	...
Menands*	Albany	2,314	2,453	1,764
Meridian	Cayuga	379	334	307
Merrick (U)	Nassau	18,789	...	...
Mexico	Oswego	1,465	1,398	1,348
Middleburg	Schoharie	1,317	1,298	1,074
Middleport	Niagara	1,882	1,641	1,575
Middletown	Orange	23,475	22,586	21,908
Middleville	Herkimer	648	647	612
Milford	Otsego	548	502	460
Millbrook	Dutchess	1,717	1,568	1,340
Millerton	Dutchess	1,027	1,048	953
Mill Neck*	Nassau	701	505	101
Millport	Chemung	425	362	340
Mineola	Nassau	20,519	14,831	10,064
Mineville (U)	Essex	1,181	...	...
Minoa*	Onondaga	1,838	1,008	902
Mohawk	Herkimer	3,533	3,196	2,882
Monroe	Orange	3,323	1,753	1,616
Montgomery	Orange	1,312	1,063	844
Monticello	Sullivan	5,222	4,223	3,737
Montour Falls	Schuyler	1,533	1,457	1,345
Mooers	Clinton	543	496	477
Moravia	Cayuga	1,575	1,480	1,231
Morris	Otsego	677	641	599
Morristown	St. Lawrence	541	546	540
Morrisville	Madison	1,304	1,250	666
Mount Kisco	Westchester	6,805	5,907	5,941
Mount Morris	Livingston	3,250	3,450	3,530
Mount Vernon	Westchester	76,010	71,899	67,362
Munnsville	Madison	391	412	357
Munsey Park	Nassau	2,847	2,048	1,456
Muttontown*	Nassau	1,265	382	335
Naples	Ontario	1,237	1,141	1,152
Nassau	Rensselaer	1,248	952	693
Nelliston	Montgomery	729	693	638
Nelsonville	Putnam	555	522	457
Nesconset (U)	Suffolk	1,964	...	...
Newark	Wayne	12,868	10,295	9,646
Newark Valley	Tioga	1,234	1,027	949
New Berlin	Chenango	1,262	1,178	999
Newburgh	Orange	30,979	31,956	31,883
Newfane (U)	Niagara	1,423	1,578	...
New Hartford*	Oneida	2,468	1,947	1,914
New Hyde Park	Nassau	10,808	7,349	4,691
New Paltz	Ulster	3,041	2,285	1,492
Newport	Herkimer	827	752	627
New Rochelle	Westchester	76,812	59,725	58,408
New Windsor (U)	Orange	4,041	2,754	...
New York City		7,781,984	7,891,957	7,454,995
Bronx Borough	Bronx	1,424,815	1,451,277	1,394,711
Brooklyn Borough	Kings	2,627,319	2,738,175	2,698,285
Manhattan Borough	New York	1,698,281	1,960,101	1,889,924
Queens Borough	Queens	1,809,578	1,550,849	1,297,634
Richmond Borough	Richmond	221,991	191,555	174,441
New York Mills	Oneida	3,788	3,366	3,628
Niagara Falls	Niagara	102,394	90,872	78,029
Nichols	Tioga	663	578	541
Nissequogue	Suffolk	332	219	188
Norfolk (U)	St. Lawrence	1,353	1,252	...
North Bellmore (U)	Nassau	19,639	...	...
North Collins	Erie	1,574	1,325	1,182
North Haven	Suffolk	450	153	131
North Hills*	Nassau	359	330	295
North Hornell	Steuben	917	605	589
North Merrick (U)	Nassau	12,976	...	...
North New Hyde Park (U)	Nassau	17,929	...	...
North Pelham	Westchester	5,326	5,046	5,052
Northport	Suffolk	5,972	3,859	3,093
North Syracuse	Onondaga	7,412	3,356	2,083
North Tarrytown	Westchester	8,818	8,740	8,804
North Tonawanda	Niagara	34,757	24,731	20,254
North Valley Stream (U)	Nassau	17,239	...	...
Northville	Fulton	1,156	1,114	1,111
Norwich	Chenango	9,175	8,816	8,694
Norwood	St. Lawrence	2,200	1,995	1,905
Nunda	Livingston	1,224	1,224	1,077
Nyack	Rockland	6,062	5,889	5,206
Oakfield	Genesee	2,070	1,781	1,876
Ocean Beach	Suffolk	111	73	81
Oceanside (U)	Nassau	30,448	...	...
Odessa	Schuyler	573	526	424
Ogdensburg	St. Lawrence	16,122	16,166	16,346
Olcott (U)	Niagara	1,215	...	...
Old Brookville*	Nassau	1,126	644	356
Old Field	Suffolk	373	238	123
Old Westbury*	Nassau	2,064	1,160	1,017
Olean	Cattaraugus	21,868	22,884	21,506
Oneida	Madison	11,677	11,325	10,291
Oneida Castle	Oneida	754	596	556
Oneonta	Otsego	13,412	13,564	11,731
Orchard Park	Erie	3,278	2,054	1,304
Oriskany*	Oneida	1,580	1,346	1,115
Oriskany Falls	Oneida	972	893	930
Ossining	Westchester	18,662	16,098	15,996
Oswego	Oswego	22,155	22,647	22,062
Otego	Otsego	875	699	580
Otisville	Orange	896	911	889

Table 8.—POPULATION OF ALL INCORPORATED PLACES AND OF UNINCORPORATED PLACES OF 1,000 OR MORE: 1940 TO 1960—Con.

["U" denotes an unincorporated place. Asterisk (*) denotes an incorporated place under 2,500 located in an urbanized area]

Place	County	1960	1950	1940
Ovid	Seneca	789	646	578
Owego	Tioga	5,417	5,350	5,068
Oxford	Chenango	1,871	1,811	1,713
Oyster Bay Cove	Nassau	988	561	466
Painted Post	Steuben	2,570	2,405	2,337
Palatine Bridge	Montgomery	578	592	585
Palmyra	Wayne	3,476	3,034	2,709
Panama	Chautauqua	450	456	374
Parish	Oswego	567	574	521
Patchogue	Suffolk	8,838	7,361	7,181
Pawling	Dutchess	1,734	1,430	1,446
Peekskill	Westchester	18,737	17,731	17,311
Pelham*	Westchester	1,964	1,843	1,918
Pelham Manor	Westchester	6,114	5,306	5,302
Penn Yan	Yates	5,770	5,481	5,308
Perry	Wyoming	4,629	4,533	4,468
Perrysburg	Cattaraugus	434	361	375
Phelps	Ontario	1,887	1,650	1,499
Philadelphia	Jefferson	868	870	722
Philmont	Columbia	1,750	1,792	1,679
Phoenix	Oswego	2,408	1,917	1,757
Piermont*	Rockland	1,906	1,897	1,876
Pike	Wyoming	345	286	307
Pine Bush (U)	Orange	1,016	...	...
Pine Hill	Ulster	180	233	242
Pittsford*	Monroe	1,749	1,668	1,544
Plainedge (U)	Nassau	21,973	...	...
Plainview (U)	Nassau	27,710	...	...
Plandome*	Nassau	1,379	1,102	897
Plandome Heights*	Nassau	1,025	882	317
Plandome Manor*	Nassau	705	323	262
Plattsburgh	Clinton	20,172	17,738	16,351
Pleasantville	Westchester	5,877	4,861	4,454
Poland	Herkimer	564	511	478
Poquott	Suffolk	295	136	73
Port Byron	Cayuga	1,201	1,013	961
Port Chester	Westchester	24,960	23,970	23,073
Port Dickinson*	Broome	2,295	2,199	2,436
Port Ewen (U)	Ulster	2,622	1,885	...
Port Henry	Essex	1,767	1,831	1,935
Port Jefferson (U)	Suffolk	2,336	3,296	...
Port Jefferson Station (U)	Suffolk	1,041	...	...
Port Jervis	Orange	9,268	9,372	9,749
Port Leyden	Lewis	898	841	794
Portville	Cattaraugus	1,336	1,151	1,018
Port Washington (U)	Nassau	15,657	...	...
Port Washington North*	Nassau	722	650	628
Potsdam	St. Lawrence	7,765	7,491	4,821
Poughkeepsie	Dutchess	38,330	41,023	40,478
Prattsburg	Steuben	690	653	635
Prospect	Oneida	348	318	285
Pulaski	Oswego	2,256	2,033	1,895
Quogue	Suffolk	692	625	633
Randolph	Cattaraugus	1,414	1,455	1,321
Ravena	Albany	2,410	2,006	1,810
Red Creek	Wayne	689	617	539
Red Hook	Dutchess	1,719	1,225	1,056
Remsen	Oneida	567	483	422
Rensselaer	Rensselaer	10,506	10,856	10,768
Rensselaer Falls	St. Lawrence	375	323	265
Rhinebeck	Dutchess	2,093	1,923	1,697
Richburg	Allegany	493	514	564
Richfield Springs	Otsego	1,630	1,534	1,209
Richmondville	Schoharie	743	709	598
Richville	St. Lawrence	292	254	274
Ripley (U)	Chautauqua	1,247	1,229	...
Riverhead (U)	Suffolk	5,830	4,892	...
Riverside	Steuben	1,030	818	643
Rochdale (U)	Dutchess	1,800	1,219	...
Rochester	Monroe	318,611	332,488	324,975
Rockville Centre	Nassau	26,355	22,362	18,613
Rocky Point (U)	Suffolk	2,261	...	...
Rome	Oneida	51,646	41,682	34,214
Ronkonkoma (U)	Suffolk	4,220	1,334	...
Ronkonkoma West (U)	Suffolk	1,446	...	...
Roosevelt (U)	Nassau	12,883	...	...
Rosendale	Ulster	1,033	883	671
Roslyn	Nassau	2,681	1,612	972
Roslyn Estates*	Nassau	1,289	612	464
Roslyn Harbor*	Nassau	925	402	303
Rotterdam (U)	Schenectady	16,871	...	...
Rouses Point	Clinton	2,160	2,001	1,846
Rushville	Ontario, Yates	465	465	428
Russell Gardens*	Nassau	1,156	912	556
Rye	Westchester	14,225	11,721	9,865
Sackets Harbor	Jefferson	1,279	1,247	1,962
Saddle Rock*	Nassau	1,109	33	69
Sag Harbor	Suffolk	2,346	2,373	2,517
St. James (U)	Suffolk	3,524	1,390	...
St. Johnsville	Montgomery	2,196	2,210	2,283
Salamanca	Cattaraugus	8,480	8,861	9,011
Salem	Washington	1,076	1,067	1,034
Saltaire	Suffolk	28	21	22
Sands Point*	Nassau	2,161	860	628
Sandy Creek	Oswego	697	708	646
San Remo (U)	Suffolk	11,996	...	...
Saranac Lake	Essex, Franklin	6,421	6,913	7,138
Saratoga Springs	Saratoga	16,630	15,473	13,705
Saugerties	Ulster	4,286	3,907	3,916
Sauquoit (U)	Oneida	1,715	1,227	...
Savannah	Wayne	602	582	601
Savona	Steuben	904	869	653
Scarsdale	Westchester	17,968	13,156	12,966
Schaghticoke	Rensselaer	720	687	603
Schenectady	Schenectady	81,682	91,785	87,549
Schenevus	Otsego	493	568	472
Schoharie	Schoharie	1,168	1,059	941
Schuylerville	Saratoga	1,361	1,314	1,447
Scotia	Schenectady	7,625	7,812	7,960
Scottsville	Monroe	1,863	1,025	925
Scranton (U)	Erie	1,078	...	...
Sea Cliff	Nassau	5,669	4,868	4,416
Seaford (U)	Nassau	14,718	...	...
Selden (U)	Suffolk	1,604	1,743	...
Seneca Falls	Seneca	7,439	6,634	6,452
Setauket (U)	Suffolk	1,207	...	...
Sharon Springs	Schoharie	351	361	433
Sherburne	Chenango	1,647	1,604	1,192
Sherman	Chautauqua	873	861	675
Sherrill	Oneida	2,922	2,236	2,184
Shoreham	Suffolk	164	90	25
Shortsville	Ontario	1,382	1,314	1,316
Shrub Oak (U)	Westchester	1,874	...	...
Sidney	Delaware	5,157	4,815	3,012
Silver Creek	Chautauqua	3,310	3,068	3,067
Silver Springs	Wyoming	726	830	766
Sinclairville	Chautauqua	726	672	585
Skaneateles	Onondaga	2,921	2,331	1,949
Sloan	Erie	5,803	4,698	3,836
Sloatsburg	Rockland	2,565	2,018	1,771
Smithtown Branch (U)	Suffolk	1,986	1,424	...
Smyrna	Chenango	286	269	256
Sodus	Wayne	1,645	1,588	1,513
Sodus Point	Wayne	868	...	...
Solvay	Onondaga	8,732	7,868	8,201
Sound Beach (U)	Suffolk	1,625	...	...
Southampton	Suffolk	4,582	4,042	3,818
South Corning	Steuben	1,448	880	681
South Dayton	Cattaraugus	696	727	643
South Fallsburgh (U)	Sullivan	1,290	1,147	...
South Farmingdale (U)	Nassau	16,318	...	...
South Floral Park*	Nassau	1,090	572	510
South Glens Falls	Saratoga	4,129	3,645	3,081
South Huntington (U)	Suffolk	7,084	1,274	...
South Nyack	Rockland	3,113	3,102	2,093
South Westbury (U)	Nassau	11,977	...	...
Speculator	Hamilton	372	370	278
Spencer	Tioga	767	694	615
Spencerport	Monroe	2,461	1,595	1,340
Spring Valley	Rockland	6,538	4,500	4,308
Springville	Erie	3,852	3,322	2,849
Stamford	Delaware	1,166	1,162	1,088
Stewart Manor*	Nassau	2,422	1,879	1,625
Stillwater	Saratoga	1,398	1,276	971
Stony Brook (U)	Suffolk	3,548	...	...
Stony Point (U)	Rockland	3,330	1,438	...
Stottville (U)	Columbia	1,040	1,020	...
Suffern	Rockland	5,094	4,010	3,768
Syracuse	Onondaga	216,038	220,583	205,967
Tannersville	Greene	580	639	640
Tarrytown	Westchester	11,109	8,851	6,874
Theresa	Jefferson	956	925	908
Thomaston	Nassau	2,767	2,045	1,159
Ticonderoga	Essex	3,568	3,517	3,402
Tivoli	Dutchess	732	753	761
Tonawanda	Erie	21,561	14,617	13,008
Tonawanda (U)	Erie	83,771	...	...
Trenton	Oneida	363	331	296
Troy	Rensselaer	67,492	72,311	70,304
Trumansburg	Tompkins	1,768	1,479	1,130
Tuckahoe	Westchester	6,423	5,991	6,563
Tully	Onondaga	803	744	719
Tupper Lake	Franklin	5,200	5,441	5,451
Turin	Lewis	323	273	247
Tuxedo Park	Orange	723	...	...
Unadilla	Otsego	1,586	1,317	1,079
Uniondale (U)	Nassau	20,041	...	...
Union Springs	Cayuga	1,066	957	905
Unionville	Orange	511	454	387
Upper Brookville*	Nassau	1,045	469	456
Upper Nyack*	Rockland	1,833	1,195	924
Utica	Oneida	100,410	101,531	100,518
Valatie	Columbia	1,237	1,225	1,208
Valley Falls	Rensselaer	589	555	564
Valley Stream	Nassau	38,629	26,854	16,679
Van Etten	Chemung	507	504	440

Table 8.—POPULATION OF ALL INCORPORATED PLACES AND OF UNINCORPORATED PLACES OF 1,000 OR MORE: 1940 TO 1960—Con.

["U" denotes an unincorporated place. Asterisk (*) denotes an incorporated place under 2,500 located in an urbanized area]

Place	County	1960	1950	1940
Vernon	Oneida	913	754	587
Vernon Valley (U)	Suffolk	5,998	...	...
Victor	Ontario	1,180	1,066	1,111
Victory	Saratoga	497	488	520
Victory Heights (U)	Chemung	2,528	1,857	...
Village of the Branch	Suffolk	886	163	185
Voorheesville	Albany	1,228	895	717
Waddington	St. Lawrence	921	819	671
Walden	Orange	4,851	4,559	4,262
Wallkill (U)	Ulster	1,215	1,145	...
Walton	Delaware	3,855	3,947	3,697
Wampsville	Madison	564	379	282
Wantagh (U)	Nassau	34,172	...	...
Wappingers Falls	Dutchess	4,447	3,490	3,427
Warrensburg (U)	Warren	2,240	2,358	...
Warsaw	Wyoming	3,653	3,713	3,554
Warwick	Orange	3,218	2,674	2,534
Washington Heights (U)	Orange	1,231	...	...
Washingtonville	Orange	1,178	823	801
Waterford	Saratoga	2,915	2,968	2,903
Waterloo	Seneca	5,098	4,438	4,010
Watertown	Jefferson	33,306	34,350	33,385
Waterville	Oneida	1,901	1,634	1,489
Watervliet	Albany	13,917	15,197	16,114
Watkins Glen	Schuyler	2,813	3,052	2,913
Waverly	Tioga	5,950	6,037	5,450
Wayland	Steuben	2,003	1,834	1,795
Webster	Monroe	3,060	1,773	1,680
Weedsport	Cayuga	1,731	1,588	1,341
Wellsburg	Chemung	643	638	560
Wellsville	Allegany	5,967	6,402	5,942
Westbury	Nassau	14,757	7,112	4,524
West Carthage	Jefferson	2,167	2,000	1,767
West Elmira (U)	Chemung	5,763	3,833	...
West End (U)	Otsego	1,436	1,285	...
Westfield	Chautauqua	3,878	3,663	3,434
West Glens Falls (U)	Warren	2,725	1,665	...
Westhampton Beach	Suffolk	1,460	1,087	969
West Haverstraw	Rockland	5,020	3,099	2,533
West Hempstead-Lakeview (U)	Nassau	24,783	...	...
Westport	Essex	723	733	654
West Seneca (U)	Erie	23,138	...	...
West Winfield	Herkimer	960	832	754
Whitehall	Washington	4,016	4,457	4,851
White Plains	Westchester	50,485	43,466	40,327
Whitesboro	Oneida	4,784	3,902	3,532
Whitney Point	Broome	1,049	883	733
Williamson (U)	Wayne	1,690	1,520	...
Williamsville	Erie	6,316	4,649	3,614
Williston Park	Nassau	8,255	7,505	5,750
Wilson	Niagara	1,320	962	849
Windsor	Broome	1,026	822	766
Winona Lakes (U)	Orange	1,655	...	...
Wolcott	Wayne	1,641	1,516	1,326
Woodhull	Steuben	321	332	339
Woodmere (U)	Nassau	14,011	...	...
Woodridge	Sullivan	1,034	951	854
Woodsburgh*	Nassau	907	745	702
Wurtsboro	Sullivan	655	628	487
Wyoming	Wyoming	526	508	430
Yonkers	Westchester	190,634	152,798	142,598
Yorktown (U)	Westchester	3,576	...	...
Yorktown Heights (U)	Westchester	2,478	...	...
Yorkville	Oneida	3,749	3,528	3,311
Youngstown	Niagara	1,848	932	799

Table 9.—1960 POPULATION OF AREAS ANNEXED BETWEEN 1950 AND 1960 BY INCORPORATED PLACES HAVING 2,500 INHABITANTS OR MORE IN 1950

[Minus sign (-) denotes decrease]

Incorporated place	1960 population			1950 population, total	Increase, 1950 to 1960, in 1950 area
	Total	In 1950 area	In annexed area		
Attica	2,758	2,729	29	2,676	53
Baldwinsville	5,985	5,376	609	4,495	881
Batavia	18,210	18,177	33	17,799	378
Binghamton	75,941	75,941	...	80,674	-4,733
Blasdell	3,909	3,909	...	3,127	782
Brockport	5,256	5,256	...	4,748	508
Canajoharie	2,681	2,665	16	2,761	-96
Canastota	4,896	4,896	...	4,458	438
Cedarhurst	6,954	6,832	122	6,051	781
Corning	17,085	16,973	112	17,684	-711
Dansville	5,460	5,460	...	5,253	207
Dunkirk	18,205	18,205	...	18,007	198
East Rochester	8,152	8,082	70	7,022	1,060
East Rockaway	10,721	10,273	448	7,970	2,303
Ellenville	5,003	4,643	360	4,225	418
Elmira	46,517	46,517	...	49,716	-3,199
Fairport	5,507	5,499	8	5,267	232
Falconer	3,343	3,338	5	3,292	46
Fayetteville	4,311	3,619	692	2,624	995
Floral Park	17,499	17,499	...	14,582	2,917
Freeport	34,419	33,780	639	24,680	9,100
Fulton	14,261	14,221	40	13,922	299
Garden City	23,948	23,896	52	14,486	9,410
Geneva	17,286	17,286	...	17,144	142
Goshen	3,906	2,891	1,015	3,311	-420
Gouverneur	4,946	4,908	38	4,916	-8
Gowanda	3,352	3,352	...	3,289	63
Hamburg	9,145	8,301	844	6,938	1,363
Hamilton	3,348	3,347	1	3,507	-160
Hempstead	34,641	34,641	...	29,135	5,506
Highland Falls	4,469	4,469	...	3,930	539
Hornell	13,907	13,907	...	15,049	-1,142
Horseheads	7,207	5,895	1,312	3,606	2,289
Ithaca	28,799	28,253	546	29,257	-1,004
Liberty	4,704	4,704	...	4,658	46
Little Falls	8,935	8,907	28	9,541	-634
Liverpool	3,487	3,445	42	2,933	512
Lockport	26,443	26,443	...	25,133	1,310
Lowville	3,616	3,616	...	3,671	-55
Malone	8,737	8,610	127	9,501	-891
Malverne	9,968	9,819	149	8,086	1,733
Mamaroneck	17,673	17,646	27	15,016	2,630
Massena	15,478	15,386	92	13,137	2,249
Medina	6,681	6,661	20	6,179	482
Middletown	23,475	22,352	1,123	22,586	-234
Mineola	20,519	19,999	520	14,831	5,168
Monticello	5,222	4,601	621	4,223	378
Newark	12,868	12,062	806	10,295	1,767
Niagara Falls	102,394	100,720	1,674	90,872	9,848
North Tarrytown	8,818	8,771	47	8,740	31
Nyack	6,062	6,010	52	5,889	121
Ogdensburg	16,122	16,122	...	16,166	-44
Ossining	18,662	18,662	...	16,098	2,564
Patchogue	8,838	8,774	64	7,361	1,413
Penn Yan	5,770	5,743	27	5,481	262
Pleasantville	5,877	5,692	185	4,861	831
Rochester	318,611	318,593	18	332,488	-13,895
Rockville Centre	26,355	26,199	156	22,362	3,837
Saranac Lake	6,421	6,410	11	6,913	-503
Sidney	5,157	4,817	340	4,815	2
South Glens Falls	4,129	3,947	182	3,645	302
Spring Valley	6,538	5,596	942	4,500	1,096
Suffern	5,094	4,635	459	4,010	625
Syracuse	216,038	215,817	221	220,583	-4,766
Utica	100,410	99,938	472	101,531	-1,593
Wappingers Falls	4,447	4,263	184	3,490	773
Warwick	3,218	2,835	383	2,674	161
Watertown	33,306	33,306	...	34,350	-1,044
Wellsville	5,967	5,823	144	6,402	-579
West Haverstraw	5,020	4,416	604	3,099	1,317
Williamsville	6,316	6,160	156	4,649	1,511

Table 10.—POPULATION OF URBANIZED AREAS: 1960 AND 1950

Area	1960	1950
ALBANY-SCHENECTADY-TROY (N.Y.) URBANIZED AREA		
The area	455,447	[1]415,170
In central cities	278,900	299,091
Albany	129,726	134,995
Schenectady	81,682	91,785
Troy	67,492	72,311
Outside central cities	176,547	116,079
The area includes the following minor civil divisions and parts of minor civil divisions:		
Albany County (part)	228,010	198,117
Albany city	129,726	134,995
Bethlehem town (part)	10,801	5,337
Cohoes city	20,129	21,272
Colonie town (part)	42,858	16,248
Colonie village	6,992	2,068
Menands village	2,314	2,453
Green Island town	3,533	4,016
Green Island village	3,533	4,016
Guilderland town (part)	7,046	1,052
Watervliet city	13,917	15,197
Rensselaer County (part)	88,124	90,099
Brunswick town (part)	2,000	1,342
East Greenbush town (part)	4,862	3,246
North Greenbush town (part)	2,445	1,623
Rensselaer city	10,506	10,856
Schaghticoke town (part)	819	721
Troy city	67,492	72,311
Saratoga County (part)	7,137	5,474
Ballston town (part)	1,528	(2)
Waterford town (part)	5,609	5,474
Waterford village	2,915	2,968
Schenectady County (part)	132,176	121,480
Glenville town (part)	17,878	10,112
Scotia village	7,625	7,812
Niskayuna town (part)	10,522	6,133
Rotterdam town (part)	22,094	13,450
Rotterdam (U)	16,871	(3)
Schenectady city	81,682	91,785
BINGHAMTON (N.Y.) URBANIZED AREA		
The area	158,141	144,011
Binghamton city	75,941	80,674
Outside central city	82,200	63,337
The area includes the following minor civil divisions and parts of minor civil divisions:		
Broome County (part)	158,141	144,011
Binghamton city	75,941	80,674
Binghamton town (part)	757	(2)
Chenango town (part)	4,734	2,114
Conklin town (part)	1,663	(2)
Dickinson town (part)	4,796	3,641
Port Dickinson village	2,295	2,199
Fenton town (part)	3,611	2,004
Union town (part)	58,772	51,366
Endicott village	18,775	20,050
Johnson City village	19,118	19,249
Vestal town (part)	7,867	4,212
BUFFALO (N.Y.) URBANIZED AREA		
The area	1,054,370	[4]895,663
In central city	532,759	671,004
Buffalo	532,759	580,132
Niagara Falls	(5)	90,872
Outside central city	521,611	224,659
The area includes the following minor civil divisions and parts of minor civil divisions:		
Erie County (part)	901,597	773,312
Amherst town (part)	51,123	26,758
Eggertsville (U)	44,807	(3)
Williamsville village	6,316	4,649
Buffalo city	532,759	580,132
Cheektowaga town (part)	81,036	39,413
Cheektowaga-Northwest (U)	52,362	(3)
Cheektowaga-Southwest (U)	12,766	(3)
Depew village (part)	7,359	2,058
Sloan village	5,803	4,698
Evans town (part)	1,902	(2)
Grand Island town (part)	4,216	438
Hamburg town (part)	21,334	8,784
Blasdell village	3,909	3,127
Hamburg-Lake Shore (U)	11,527	(3)
Lackawanna city	29,564	27,658
Lancaster town (part)	19,068	13,824
Depew village (part)	6,221	5,159
Lancaster village	12,254	8,665
BUFFALO (N.Y.) URBANIZED AREA--Con.		
Erie County (part)--Con.		
Orchard Park town (part)	4,427	(2)
Tonawanda city	21,561	14,617
Tonawanda town	105,032	51,545
Kenmore village	21,261	20,066
Tonawanda (U)	83,771	(3)
West Seneca town (part)	29,575	10,143
West Seneca (U)	23,138	(3)
Niagara County (part)	152,773	122,351
Lewiston town (part)	7,739	3,463
Lewiston village	3,320	1,626
Niagara town (part)	6,786	2,704
Niagara Falls city	102,394	90,872
North Tonawanda city	34,757	24,731
Wheatfield town (part)	1,097	581
NEW YORK-NORTHEASTERN NEW JERSEY (N.Y.-N.J.) URBANIZED AREA		
The area	14,114,927	12,296,117
In central cities	8,743,015	8,629,750
New York	7,781,984	7,891,957
Newark	405,220	438,776
Jersey City	276,101	299,017
Paterson	143,663	(6)
Clifton	82,084	(6)
Passaic	53,963	(6)
Outside central cities	5,371,912	3,666,367
The area includes the following minor civil divisions and parts of minor civil divisions:		
In New York	10,236,030	9,130,205
Bronx County	1,424,815	1,451,277
Bronx Borough	1,424,815	1,451,277
Kings County	2,627,319	2,738,175
Brooklyn Borough	2,627,319	2,738,175
Nassau County (part)	1,295,650	618,887
Glen Cove city	23,817	15,130
Hempstead town	740,738	416,634
Baldwin (U)	30,204	(3)
Bellerose village	1,083	1,134
Bellmore (U)	12,784	(3)
Cedarhurst village	6,954	6,051
East Meadow (U)	46,036	(3)
East Rockaway village	10,721	7,970
Elmont (U)	30,138	(3)
Floral Park village (part)	15,121	12,183
Franklin Square (U)	32,483	(3)
Freeport village	34,419	24,680
Garden City village (part)	23,946	14,368
Hempstead village	34,641	29,135
Hewlett Bay Park village	520	466
Hewlett Harbor village	1,610	(2)
Hewlett Neck village	507	369
Inwood (U)	10,362	(3)
Island Park village	3,846	2,031
Lawrence village	5,907	4,681
Levittown (U)	65,276	(3)
Lynbrook village	19,881	17,314
Malverne village	9,968	8,086
Merrick (U)	18,789	(3)
Mineola village (part)	68	27
New Hyde Park village (part)	4,429	2,747
North Bellmore (U)	19,639	(3)
North Merrick (U)	12,976	(3)
North Valley Stream (U)	17,239	(3)
Oceanside (U)	30,448	(3)
Rockville Centre village	26,355	22,362
Roosevelt (U)	12,883	(3)
Seaford (U)	14,718	(3)
South Floral Park village	1,090	572
South Westbury (U)	11,977	(3)
Stewart Manor village	2,422	1,879
Uniondale (U)	20,041	(3)
Valley Stream village	38,629	26,854
Wantagh (U)	34,172	(3)
West Hempstead-Lakeview (U)	24,783	(3)
Woodmere (U)	14,011	(3)
Woodsburgh village	907	745
Long Beach city	26,473	15,586
North Hempstead town	219,088	136,701
Baxter Estates village	932	862
East Hills village	7,184	2,547
East Williston village	2,940	1,734
Floral Park village (part)	2,378	2,399
Flower Hill village	4,594	1,948
Garden City village (part)	2	118
Garden City Park-Herricks (U)	15,364	(3)
Great Neck village	10,171	7,759
Great Neck Estates village	3,262	2,464

[1] There were separate urbanized areas delineated for Albany-Troy and Schenectady for the 1950 Census. Data represent the combined figures for the two areas.
[2] Not in area in 1950.
[3] There were no unincorporated places delineated in the urbanized areas for the 1950 Census.
[4] There was a separate urbanized area delineated for Niagara Falls for the 1950 Census. Data represent the combined figures for the Buffalo and Niagara Falls areas.
[5] Not a central city in the 1960 Census.
[6] Not a central city in the 1950 Census.

Table 10.—POPULATION OF URBANIZED AREAS: 1960 AND 1950—Con.

Area	1960	1950
NEW YORK-NORTHEASTERN NEW JERSEY (N.Y.-N.J.) URBANIZED AREA--Con.		
In New York--Con.		
Nassau County (part)--Con.		
North Hempstead town--Con.		
Great Neck Plaza village	4,948	4,246
Kensington village	1,166	978
Kings Point village	5,410	2,445
Lake Success village	2,954	1,264
Manorhaven village	3,566	1,819
Mineola village (part)	20,451	14,804
Minsey Park village	2,847	2,048
New Hyde Park village (part)	6,379	4,602
North Hills village	359	(1)
North New Hyde Park (U)	17,929	(2)
Old Westbury village (part)	1,756	(1)
Plandome village	1,379	1,102
Plandome Heights village	1,025	882
Plandome Manor village	705	323
Port Washington (U)	15,657	(2)
Port Washington North village	722	650
Roslyn village	2,681	1,612
Roslyn Estates village	1,289	612
Roslyn Harbor village (part)	804	(1)
Russell Gardens village	1,156	912
Saddle Rock village	1,109	33
Sands Point village	2,161	(1)
Thomaston village	2,767	2,045
Westbury village	14,757	7,112
Williston Park village	8,255	7,505
Oyster Bay town (part)	285,534	34,836
Bayville village	3,962	(1)
Bethpage-Old Bethpage (U)	20,515	(2)
Brookville village	1,468	(1)
East Massapequa (U)	14,779	(2)
Farmingdale village	6,128	4,492
Hicksville (U)	50,405	(2)
Jericho (U)	10,795	(2)
Lattingtown village	1,461	(1)
Locust Grove (U)	11,558	(2)
Massapequa (U)	32,900	(2)
Massapequa Park village	19,904	(1)
Matinecock village	824	(1)
Mill Neck village	701	(1)
Muttontown village	1,265	(1)
Old Brookville village	1,126	(1)
Old Westbury village (part)	308	(1)
Plainedge (U)	21,973	(2)
Plainview (U)	27,710	(2)
Roslyn Harbor village (part)	121	(1)
Sea Cliff village	5,669	4,868
South Farmingdale (U)	16,318	(2)
Upper Brookville village	1,045	(1)
New York County	1,698,281	1,960,101
Manhattan Borough	1,698,281	1,960,101
Putnam County (part)	332	(1)
Putnam Valley town (part)	332	...
Queens County	1,809,578	1,550,849
Queens Borough	1,809,578	1,550,849
Richmond County	221,991	191,555
Richmond Borough	221,991	191,555
Rockland County (part)	87,244	30,134
Clarkstown town (part)	25,034	2,616
Nyack village (part)	52	...
Spring Valley village (part)	657	(1)
Upper Nyack village	1,833	1,195
Orangetown town (part)	41,053	22,296
Grand View-on-Hudson village	330	302
Nyack village (part)	6,010	5,889
Piermont village	1,906	1,897
South Nyack village	3,113	3,102
Ramapo town (part)	21,157	5,222
Hillburn village	1,114	1,212
Spring Valley village (part)	5,881	(1)
Suffern village	5,094	4,010
Suffolk County (part)	324,867	29,357
Babylon town (part)	141,455	28,945
Amityville village	8,318	6,164
Babylon village	11,062	6,015
Copiague (U)	14,081	(2)
Deer Park (U)	16,726	(2)
Lindenhurst village	20,905	8,644
Brookhaven town (part)	21,408	(1)
Patchogue village	8,838	...
Huntington town (part)	85	(1)
Islip town (part)	161,919	412
Brentwood (U)	15,387	(2)
Brightwaters village	3,193	(1)
Westchester County (part)	745,953	559,870
Bedford town (part)	7,619	2,417
Mount Kisco village (part)	2,580	2,417
Cortlandt town (part)	21,754	4,837
Buchanan village	2,019	(1)
Croton-on-Hudson village	6,812	4,837

Area	1960	1950
NEW YORK-NORTHEASTERN NEW JERSEY (N.Y.-N.J.) URBANIZED AREA--Con.		
In New York--Con.		
Westchester County (part)--Con.		
Eastchester town	33,613	27,174
Bronxville village	6,744	6,778
Tuckahoe village	6,423	5,991
Greenburgh town	76,213	45,080
Ardsley village	3,991	1,744
Dobbs Ferry village	9,260	6,268
Elmsford village	3,795	3,147
Hastings-on-Hudson village	8,979	7,565
Irvington village	5,494	3,657
Tarrytown village	11,109	8,851
Harrison town (part)	16,757	11,255
Mamaroneck town	29,107	25,103
Larchmont village	6,789	6,330
Mamaroneck village (part)	10,555	8,851
Mount Pleasant town (part)	29,697	21,694
Briarcliff Manor village (part)	535	407
North Tarrytown village	8,818	8,740
Pleasantville village	5,877	4,861
Mount Vernon city	76,010	71,899
New Castle town (part)	6,695	4,795
Mount Kisco village (part)	4,225	3,490
New Rochelle city	76,812	59,725
North Castle town (part)	1,843	1,355
Ossining town (part)	25,395	18,636
Briarcliff Manor village (part)	4,570	2,087
Ossining village	18,662	16,098
Peekskill city	18,737	(1)
Pelham town	13,404	12,195
North Pelham village	5,326	5,046
Pelham village	1,964	1,843
Pelham Manor village	6,114	5,306
Rye city	14,225	11,721
Rye town (part)	37,456	32,564
Mamaroneck village (part)	7,118	6,165
Port Chester village	24,960	23,970
Scarsdale town	17,968	13,156
Scarsdale village	17,968	13,156
White Plains city	50,485	43,466
Yonkers city	190,634	152,798
Yorktown town (part)	1,529	(1)
In New Jersey	3,878,897	3,165,912
Bergen County (part)	777,205	522,026
Allendale borough	4,092	2,409
Alpine borough	921	(1)
Bergenfield borough	27,203	17,647
Bogota borough	7,965	7,662
Carlstadt borough	6,042	5,591
Cliffside Park borough	17,642	17,116
Closter borough	7,767	3,376
Cresskill borough	7,290	3,534
Demarest borough	4,231	1,786
Dumont borough	18,882	13,013
East Paterson borough	19,344	15,386
East Rutherford borough	7,769	7,438
Edgewater borough	4,113	3,952
Emerson borough	6,849	1,744
Englewood city	26,057	23,145
Englewood Cliffs borough	2,913	966
Fair Lawn borough	36,421	23,885
Fairview borough	9,399	8,661
Fort Lee borough	21,815	11,648
Franklin Lakes borough	3,316	(1)
Garfield city	29,253	27,550
Glen Rock borough	12,896	7,145
Hackensack city	30,521	29,219
Harrington Park borough	3,581	1,634
Hasbrouck Heights borough	13,046	9,181
Haworth borough	3,215	1,612
Hillsdale borough	8,734	4,127
Hohokus borough	3,988	2,254
Leonia borough	8,384	7,378
Little Ferry borough	6,175	4,955
Lodi borough	23,502	15,392
Lyndhurst township	21,867	19,874
Mahwah township (part)	4,326	2,600
Maywood borough	11,460	8,667
Midland Park borough	7,543	5,164
Montvale borough	3,699	1,856
Moonachie borough	3,052	1,775
New Milford borough	18,810	6,006
North Arlington borough	17,477	15,970
Northvale borough	2,892	1,455
Norwood borough	2,852	1,792
Oakland borough	9,446	(1)
Old Tappan borough	2,330	(1)
Oradell borough	7,487	3,665
Palisades Park borough	11,943	9,635
Paramus borough	23,238	6,268
Park Ridge borough	6,389	3,189
Ramsey borough	9,527	4,670
Ridgefield borough	10,788	8,312
Ridgefield Park township	12,701	11,993
Ridgefield Park village	12,701	11,993
Ridgewood township	25,391	17,481
Ridgewood village	25,391	17,481

[1] Not in area in 1950.
[2] There were no unincorporated places delineated in the urbanized areas for the 1950 Census.

Table 10.—POPULATION OF URBANIZED AREAS: 1960 AND 1950—Con.

Area	1960	1950
NEW YORK-NORTHEASTERN NEW JERSEY (N.Y.-N.J.) URBANIZED AREA--Con.		
In New Jersey--Con.		
Bergen County (part)--Con.		
River Edge borough	13,264	9,204
River Vale township	5,616	(1)
Rochelle Park township	6,119	4,483
Rockleigh borough	430	(1)
Rutherford borough	20,473	17,411
Saddle Brook township[2]	13,834	7,955
Saddle River borough	1,776	(1)
South Hackensack township	1,841	1,503
Teaneck township	42,085	33,772
Tenafly borough	14,264	9,651
Teterboro borough	22	28
Upper Saddle River borough	3,570	(1)
Waldwick borough	10,495	3,963
Wallington borough	9,261	8,910
Washington township	6,654	(1)
Westwood borough	9,046	6,766
Woodcliff Lake borough	2,742	(1)
Wood-Ridge borough	7,964	6,283
Wyckoff township	11,205	2,319
Essex County (part)	920,659	899,232
Belleville town	35,005	32,019
Bloomfield town	51,867	49,307
Caldwell borough	6,942	6,270
Caldwell township (part)	424	(1)
Cedar Grove township	14,603	8,022
East Orange city	77,259	79,340
Essex Fells borough	2,174	1,617
Glen Ridge borough	8,322	7,620
Irvington town	59,379	59,201
Livingston township	23,124	7,687
Maplewood township	23,977	25,201
Millburn township	18,799	13,775
Montclair town	43,129	43,927
Newark city	405,220	438,776
North Caldwell borough	4,163	(1)
Nutley town	29,513	26,992
Orange city	35,789	38,037
Roseland borough	2,804	2,019
South Orange village	16,175	15,230
Verona borough	13,782	10,921
West Caldwell borough	8,314	4,666
West Orange town	39,895	28,605
Hudson County	610,734	647,431
Bayonne city	74,215	77,203
East Newark borough	1,872	2,173
Guttenberg town	5,118	5,566
Harrison town	11,743	13,490
Hoboken city	48,441	50,676
Jersey City	276,101	299,017
Kearny town	37,472	39,952
North Bergen township	42,387	41,554
Secaucus town	12,154	9,750
Union City	52,180	55,537
Weehawken township	13,504	14,830
West New York town	35,547	37,683
Middlesex County (part)	394,155	230,739
Carteret borough	20,502	13,030
Dunellen borough	6,840	6,291
East Brunswick township (part)	16,046	2,327
Edison township[3]	44,799	10,824
Helmetta borough	779	580
Highland Park borough	11,049	9,721
Jamesburg borough	2,853	2,307
Madison township (part)	10,507	3,746
Metuchen borough	14,041	9,879
Middlesex borough	10,520	5,943
Milltown borough	5,435	3,786
Monroe township (part)	814	250
New Brunswick city	40,139	38,811
North Brunswick township (part)	7,514	3,684
Perth Amboy city	38,007	41,330
Piscataway township (part)	17,425	5,602
Sayreville borough	22,553	10,338
South Amboy city	8,422	8,422
South Plainfield borough	17,879	8,008
South River borough	13,397	11,308
Spotswood borough	5,788	2,325
Woodbridge township	78,846	32,227
Morris County (part)	189,851	93,732
Boonton town	7,981	7,163
Butler borough	5,414	4,050
Chatham borough	9,517	7,391
Chatham township (part)	4,943	392
Denville township (part)	7,660	2,783
Dover town	13,034	11,174
Florham Park borough	7,222	2,385
Hanover township (part)	6,805	(1)
Kinnelon borough	4,431	(1)
Lincoln Park borough	6,048	3,376
Madison borough	15,122	10,417

Area	1960	1950
NEW YORK-NORTHEASTERN NEW JERSEY (N.Y.-N.J.) URBANIZED AREA--Con.		
In New Jersey--Con.		
Morris County (part)--Con.		
Mine Hill township (part)	3,205	765
Montville township (part)	937	(1)
Morris township (part)	8,260	3,852
Morris Plains borough	4,703	2,707
Morristown town	17,712	17,124
Mountain Lakes borough	4,037	2,806
Parsippany-Troy Hills township	25,557	2,500
Pequannock township	10,553	4,199
Randolph township (part)	2,141	1,241
Riverdale borough	2,596	1,352
Rockaway borough	5,413	3,812
Rockaway township (part)	5,213	390
Roxbury township (part)	5,256	(1)
Victory Gardens borough	1,085	(4)
Wharton borough	5,006	3,853
Passaic County (part)	398,461	322,283
Bloomingdale borough	5,293	3,251
Clifton city	82,084	64,511
Haledon borough	6,161	6,204
Hawthorne borough	17,735	14,816
Little Falls township	9,730	5,513
North Haledon borough	6,026	3,550
Passaic city	53,963	57,702
Paterson city	143,663	139,336
Pompton Lakes borough	9,445	4,654
Prospect Park borough	5,201	5,242
Ringwood borough	4,182	(1)
Totowa borough	10,897	6,045
Wanaque borough	7,126	4,222
Wayne township	29,353	3,306
West Paterson borough	7,602	3,931
Somerset County (part)	83,577	57,147
Bound Brook borough	10,263	8,374
Bridgewater township (part)	6,511	2,563
Franklin township (part)	10,430	3,422
Green Brook township (part)	2,852	(1)
Manville borough	10,995	8,597
North Plainfield borough	16,993	12,766
Raritan borough	6,137	5,131
Somerville borough	12,458	11,571
South Bound Brook borough	3,626	2,905
Watchung borough	3,312	1,818
Union County	504,255	393,322
Berkeley Heights township[5]	8,721	622
Clark township	12,195	3,640
Cranford township	26,424	18,602
Elizabeth city	107,698	112,817
Fanwood borough	7,963	3,228
Garwood borough	5,426	4,622
Hillside township	22,304	21,007
Kenilworth borough	8,379	4,922
Linden city	39,931	30,644
Mountainside borough	6,325	2,046
New Providence borough	10,243	3,380
Plainfield city	45,330	42,366
Rahway city	27,699	21,290
Roselle borough	21,032	17,681
Roselle Park borough	12,546	11,537
Scotch Plains township	18,491	8,104
Springfield township	14,467	7,017
Summit city	23,677	17,929
Union township	51,499	37,906
Westfield town	31,447	21,243
Winfield township	2,458	2,719
ROCHESTER (N.Y.) URBANIZED AREA		
The area	493,402	409,149
Rochester city	318,611	332,488
Outside central city	174,791	76,661
The area includes the following minor civil divisions and parts of minor civil divisions:		
Monroe County (part)	493,402	409,149
Brighton town (part)	26,235	14,028
Chili town (part)	4,664	90
Gates town (part)	10,634	2,872
Greece town (part)	41,421	18,893
Irondequoit town	55,337	29,692
Penfield town (part)	5,862	(2)
Perinton town (part)	12,109	3,183
East Rochester village (part)	3,214	2,864
Fairport village	5,507	(2)
Pittsford town (part)	12,364	7,670
East Rochester village (part)	4,938	4,158
Pittsford village	1,749	1,668
Rochester city	318,611	332,488
Webster town (part)	6,165	233

[1] Not in area in 1950.
[2] Name changed from Saddle River since 1950.
[3] Name changed from Raritan since 1950.
[4] Incorporated since 1950.
[5] Name changed from New Providence since 1950.

Table 10.—POPULATION OF URBANIZED AREAS: 1960 AND 1950—Con.

Area	1960	1950
SYRACUSE (N.Y.) URBANIZED AREA		
The area	333,286	265,286
Syracuse city	216,038	220,583
Outside central city	117,248	44,703
The area includes the following minor civil divisions and parts of minor civil divisions:		
Onondaga County (part)	333,286	265,286
Camillus town (part)	14,268	1,480
Camillus village	1,416	(1)
Cicero town (part)	5,893	1,252
North Syracuse village (part)	2,261	1,233
Clay town (part)	11,041	2,123
North Syracuse village (part)	5,151	2,123
De Witt town (part)	16,929	9,651
East Syracuse village	4,708	4,766
Geddes town (part)	19,019	11,167
Solvay village	8,732	7,868
Lysander town (part)	539	(1)
Manlius town (part)	12,693	1,008
Fayetteville village	4,311	(1)
Manlius village	1,997	(1)
Minoa village	1,838	1,008
Onondaga town (part)	4,942	1,973
Salina town (part)	31,924	16,049
Liverpool village	3,487	2,933
Syracuse city	216,038	220,583

Area	1960	1950
UTICA-ROME (N.Y.) URBANIZED AREA		
The area	187,779	117,424
In central cities	152,056	101,531
Rome	51,646	(1)
Utica	100,410	101,531
Outside central cities	35,723	15,893
The area includes the following minor civil divisions and parts of minor civil divisions:		
Herkimer County (part)	466	2 97
Schuyler town (part)	466	(1)
Oneida County (part)	187,313	117,327
Deerfield town (part)	2,218	(1)
Lee town (part)	1,678	(1)
Marcy town (part)	355	(1)
New Hartford town (part)	13,834	5,003
New Hartford village	2,468	1,947
New York Mills village (part)	1,605	1,380
Rome city	51,646	(1)
Utica city	100,410	101,531
Western town (part)	142	(1)
Whitestown town (part)	17,030	10,793
New York Mills village (part)	2,183	1,986
Oriskany village	1,580	1,346
Whitesboro village	4,784	3,902
Yorkville village	3,749	3,528

[1] Not in area in 1950.
[2] Includes population (97) of part of Frankfort town not included in area in 1960.

Table 11.—POPULATION OF STANDARD METROPOLITAN STATISTICAL AREAS: 1960 AND 1950

[Data relate to areas as defined for 1960. Minus sign (-) denotes decrease]

Standard metropolitan statistical area, central city, and other component areas	1960	1950	Increase	
			Number	Percent
ALBANY-SCHENECTADY-TROY, N.Y.				
Total	657,503	589,359	68,144	11.6
In central cities	278,900	299,091	-20,191	-6.8
Albany	129,726	134,995	-5,269	-3.9
Schenectady	81,682	91,785	-10,103	-11.0
Troy	67,492	72,311	-4,819	-6.7
Outside central cities	378,603	290,268	88,335	30.4
Albany County	272,926	239,386	33,540	14.0
Rensselaer County	142,585	132,607	9,978	7.5
Saratoga County	89,096	74,869	14,227	19.0
Schenectady County	152,896	142,497	10,399	7.3
BINGHAMTON, N.Y. (Broome County)				
Total	212,661	184,698	27,963	15.1
Binghamton city	75,941	80,674	-4,733	-5.9
Outside central city	136,720	104,024	32,696	31.4
BUFFALO, N.Y.				
Total	1,306,957	1,089,230	217,727	20.0
Buffalo city	532,759	580,132	-47,373	-8.2
Outside central city	774,198	509,098	265,100	52.1
Erie County	1,064,688	899,238	165,450	18.4
Niagara County	242,269	189,992	52,277	27.5
NEW YORK, N.Y.				
Total	10,694,633	9,555,943	1,138,690	11.9
New York City	7,781,984	7,891,957	-109,973	-1.4
Outside central city	2,912,649	1,663,986	1,248,663	75.0
New York City	7,781,984	7,891,957	-109,973	-1.4
Bronx County	1,424,815	1,451,277	-26,462	-1.8
Kings County	2,627,319	2,738,175	-110,856	-4.0
New York County	1,698,281	1,960,101	-261,820	-13.4
Queens County	1,809,578	1,550,849	258,729	16.7
Richmond County	221,991	191,555	30,436	15.9
Nassau County	1,300,171	672,765	627,406	93.3
Rockland County	136,803	89,276	47,527	53.2
Suffolk County	666,784	276,129	390,655	141.5
Westchester County	808,891	625,816	183,075	29.3

Standard metropolitan statistical area, central city, and other component areas	1960	1950	Increase	
			Number	Percent
ROCHESTER, N.Y. (Monroe County)				
Total	586,387	487,632	98,755	20.3
Rochester city	318,611	332,488	-13,877	-4.2
Outside central city	267,776	155,144	112,632	72.6
SYRACUSE, N.Y.				
Total	563,781	465,114	98,667	21.2
Syracuse city	216,038	220,583	-4,545	-2.1
Outside central city	347,743	244,531	103,212	42.2
Madison County	54,635	46,214	8,421	18.2
Onondaga County	423,028	341,719	81,309	23.8
Oswego County	86,118	77,181	8,937	11.6
UTICA-ROME, N.Y.				
Total	330,771	284,262	46,509	16.4
In central cities	152,056	143,213	8,843	6.2
Utica	100,410	101,531	-1,121	-1.1
Rome	51,646	41,682	9,964	23.9
Outside central cities	178,715	141,049	37,666	26.7
Herkimer County	66,370	61,407	4,963	8.1
Oneida County	264,401	222,855	41,546	18.6

Table 11a.—POPULATION OF THE NEW YORK–NORTHEASTERN NEW JERSEY STANDARD CONSOLIDATED AREA: 1960 AND 1950

[Minus sign (−) denotes decrease]

Component Area	1960	1950	Increase	
			Number	Percent
The area	14,759,429	12,911,994	1,847,435	14.3
New York, N.Y., SMSA	10,694,633	9,555,943	1,138,690	11.9
Newark, N.J., SMSA	1,689,420	1,468,458	220,962	15.0
Jersey City, N.J., SMSA	610,734	647,437	-36,703	-5.7
Paterson-Clifton-Passaic, N.J., SMSA	1,186,873	876,232	310,641	35.5
Middlesex County, N.J	433,856	264,872	168,984	63.8
Somerset County, N.J	143,913	99,052	44,861	45.3

Table 12.—POPULATION OF THE STATE AND OF STANDARD METROPOLITAN STATISTICAL AREAS, BY TYPE OF RESIDENCE: 1960

Metropolitan-nonmetropolitan residence	Total	Urban			Rural		
		Total	Central city or cities	Other urban territory	Total	Places of 1,000 to 2,500	Other rural territory
The State	16,782,304	14,331,925	9,356,289	4,975,636	2,450,379	309,250	2,141,129
In standard metropolitan statistical areas	14,352,693	13,322,679	9,356,289	3,966,390	1,030,014	111,444	918,570
Albany-Schenectady-Troy	657,503	495,244	278,900	216,344	162,259	14,195	148,064
Binghamton	212,661	158,141	75,941	82,200	54,520	3,262	51,258
Buffalo	1,306,957	1,111,743	532,759	578,984	195,214	20,820	174,394
New York	10,694,633	10,412,934	7,781,984	2,630,950	281,699	43,119	238,580
Rochester	586,387	508,121	318,611	189,510	78,266	8,804	69,462
Syracuse	563,781	404,293	216,038	188,255	159,488	11,154	148,334
Utica-Rome	330,771	232,203	152,056	80,147	98,568	10,090	88,478
Not in standard metropolitan statistical areas	2,429,611	1,009,246	...	1,009,246	1,420,365	197,806	1,222,559

URBANIZED AREAS—NEW YORK

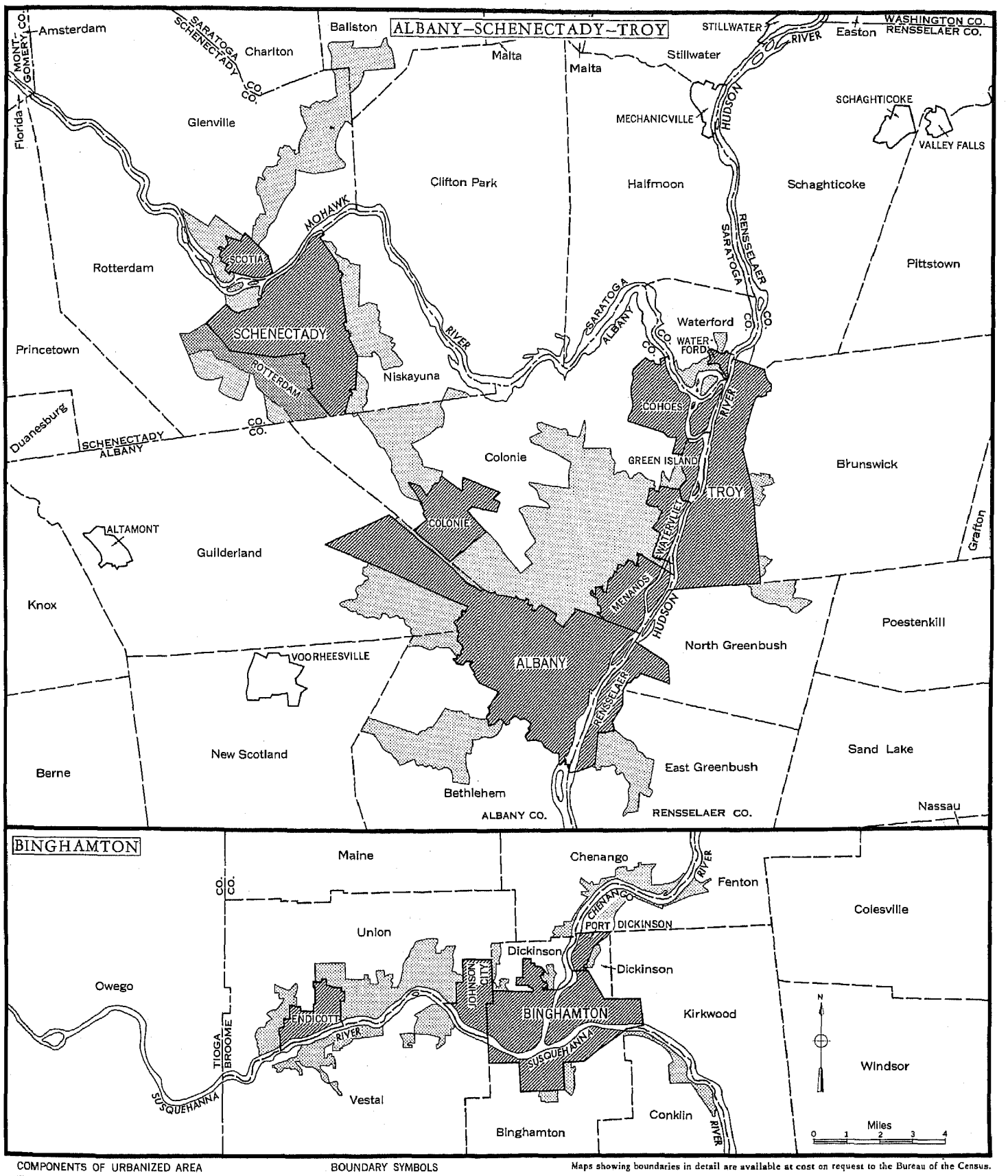

COMPONENTS OF URBANIZED AREA
- Incorporated Places
- Unincorporated Urban Places and Urban Townships
- Other Unincorporated Area

BOUNDARY SYMBOLS
- International Line
- State Line
- County Line
- Minor Civil Division Line

Maps showing boundaries in detail are available at cost on request to the Bureau of the Census.

BUFFALO URBANIZED AREA

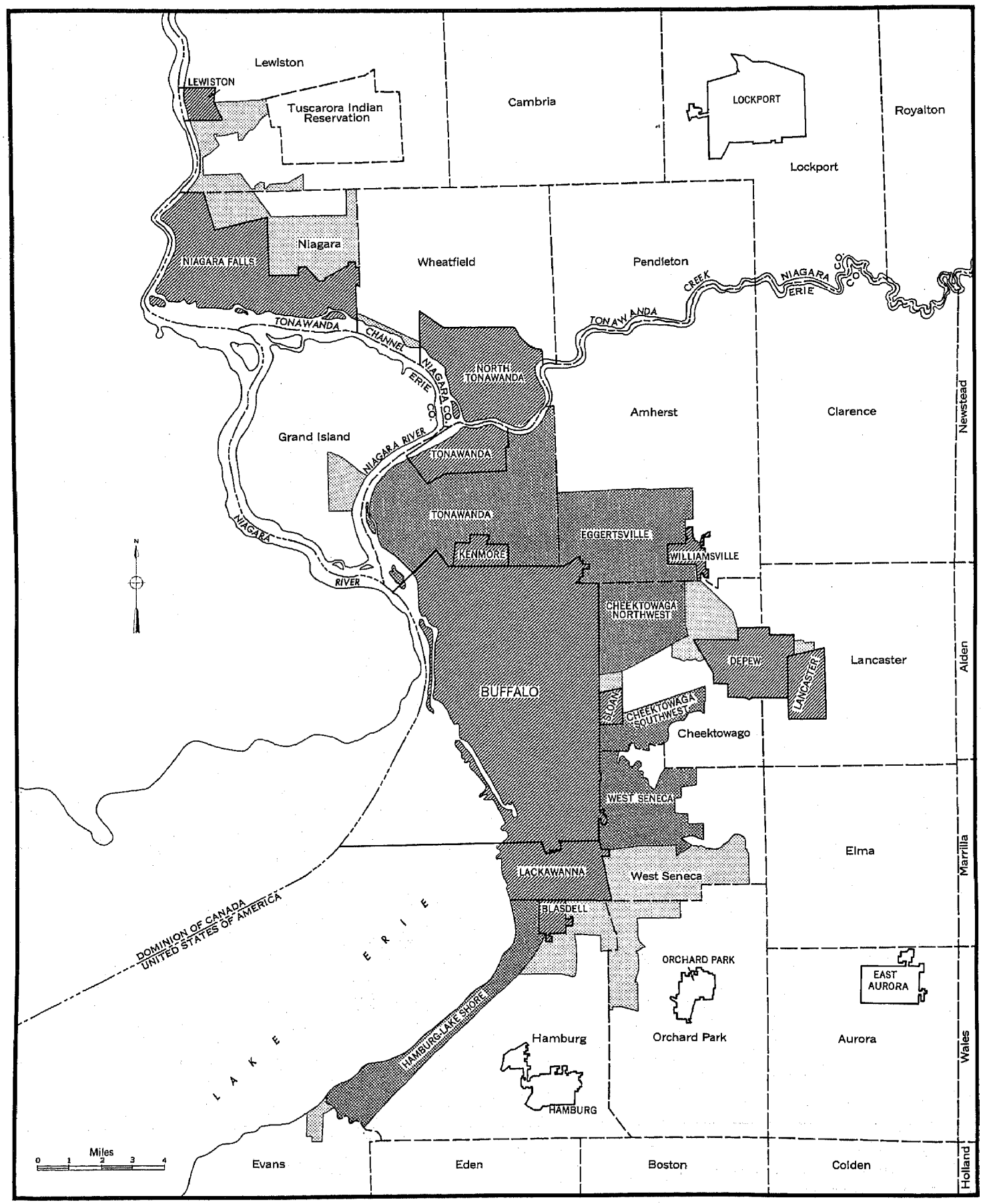

INDEX MAP FOR NEW YORK-NORTHEASTERN NEW JERSEY URBANIZED AREA

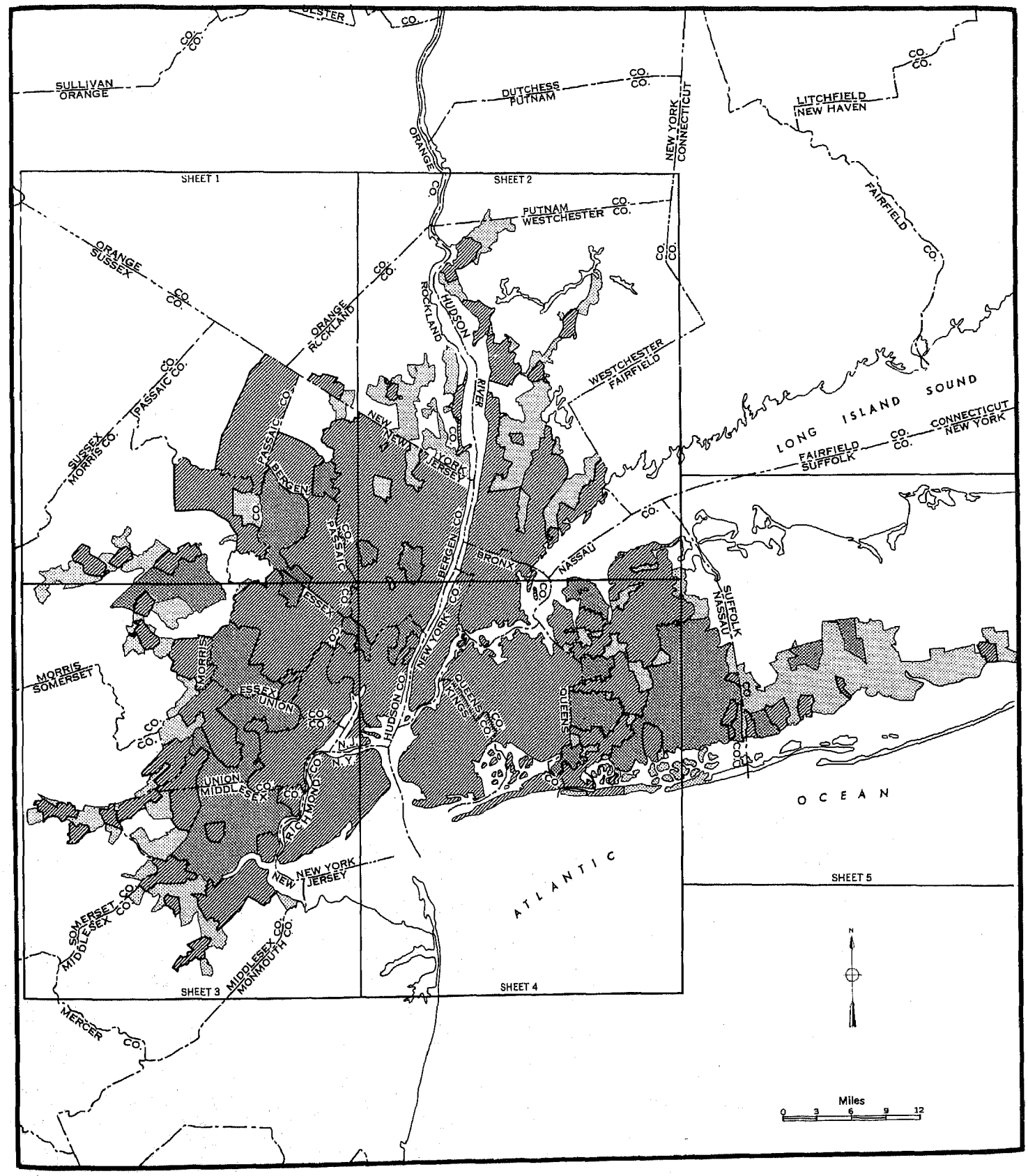

NEW YORK-NORTHEASTERN NEW JERSEY URBANIZED AREA—SECTION 1

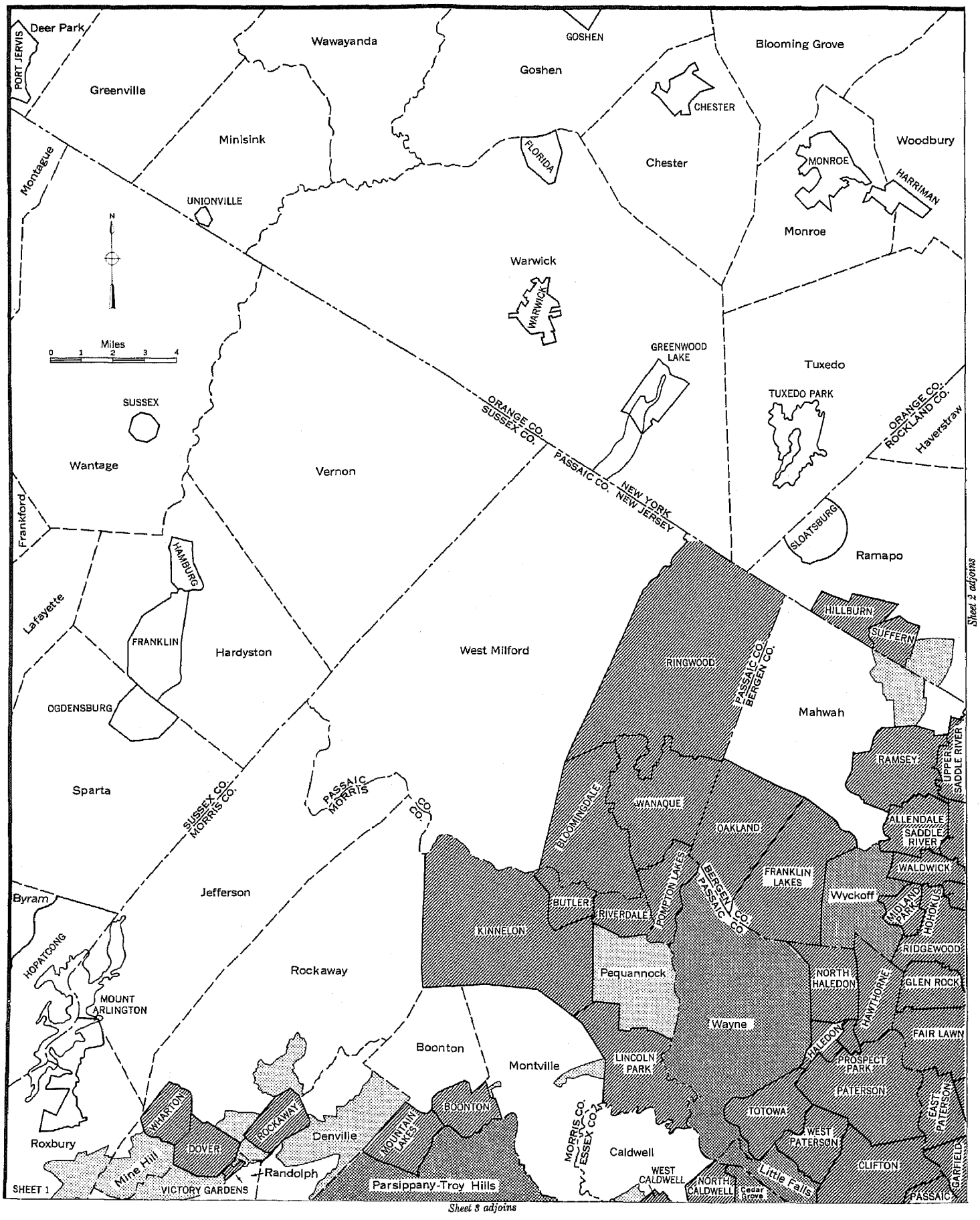

NEW YORK-NORTHEASTERN NEW JERSEY URBANIZED AREA—SECTION 2

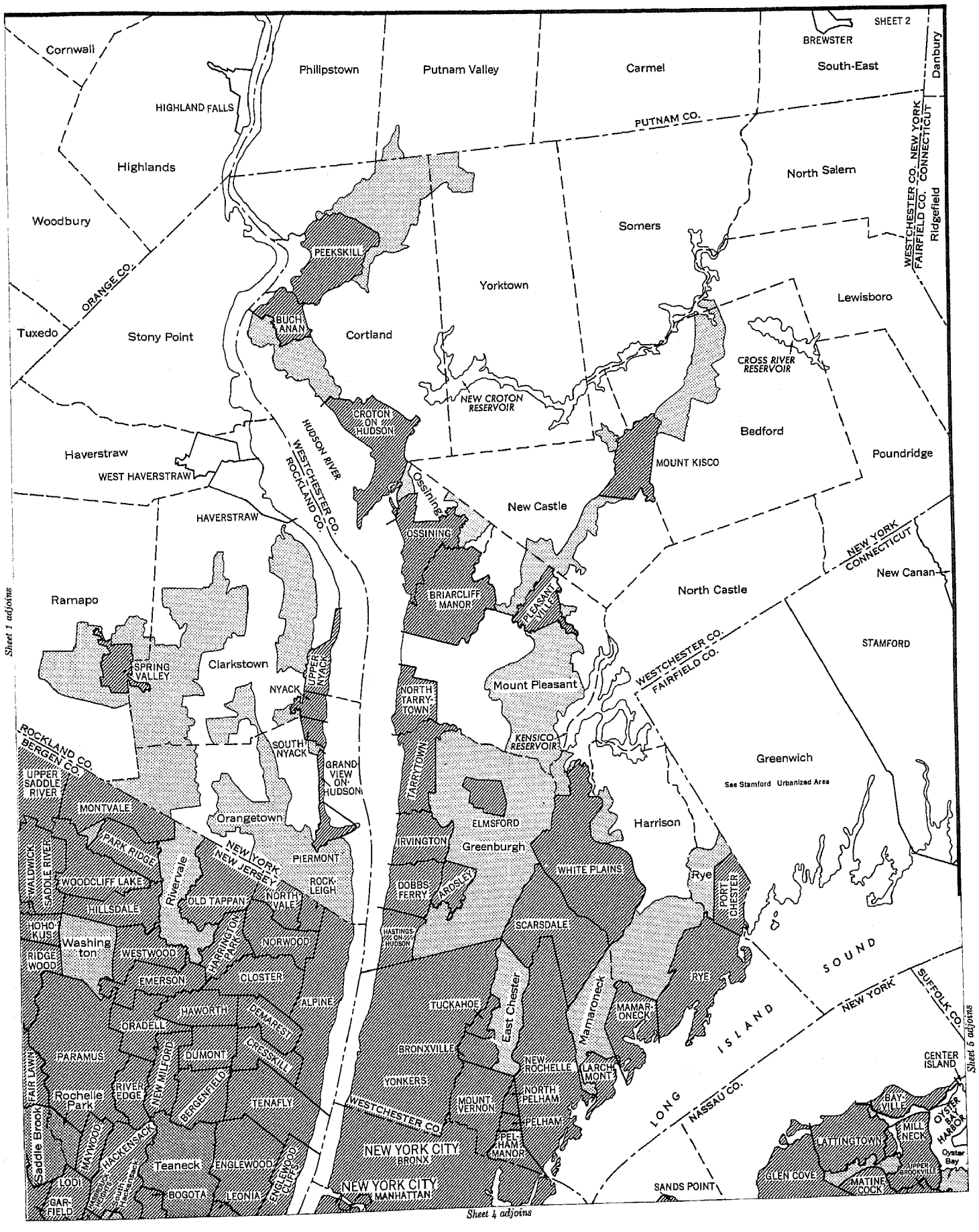

NEW YORK-NORTHEASTERN NEW JERSEY URBANIZED AREA—SECTION 3

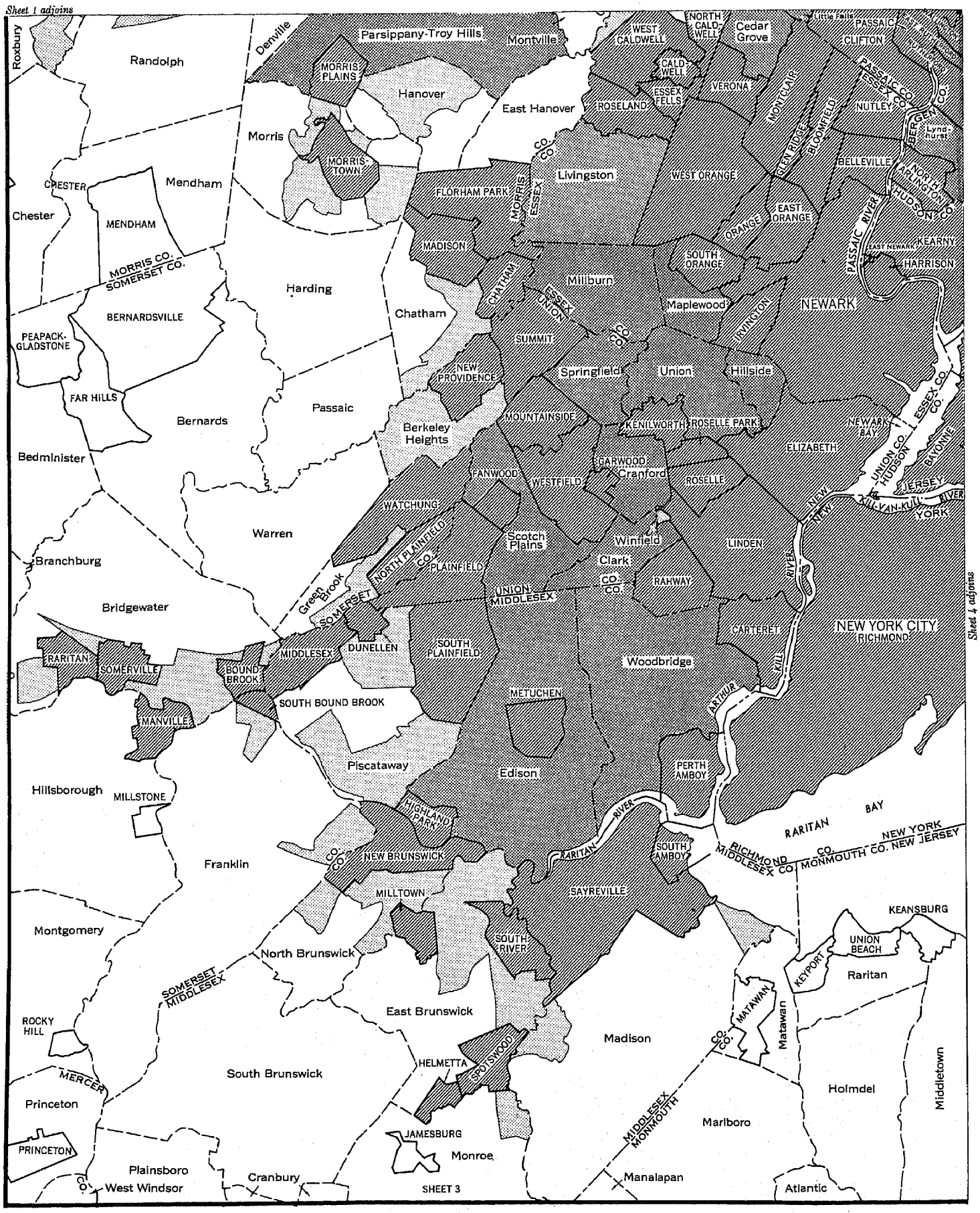

NEW YORK-NORTHEASTERN NEW JERSEY URBANIZED AREA—SECTION 4

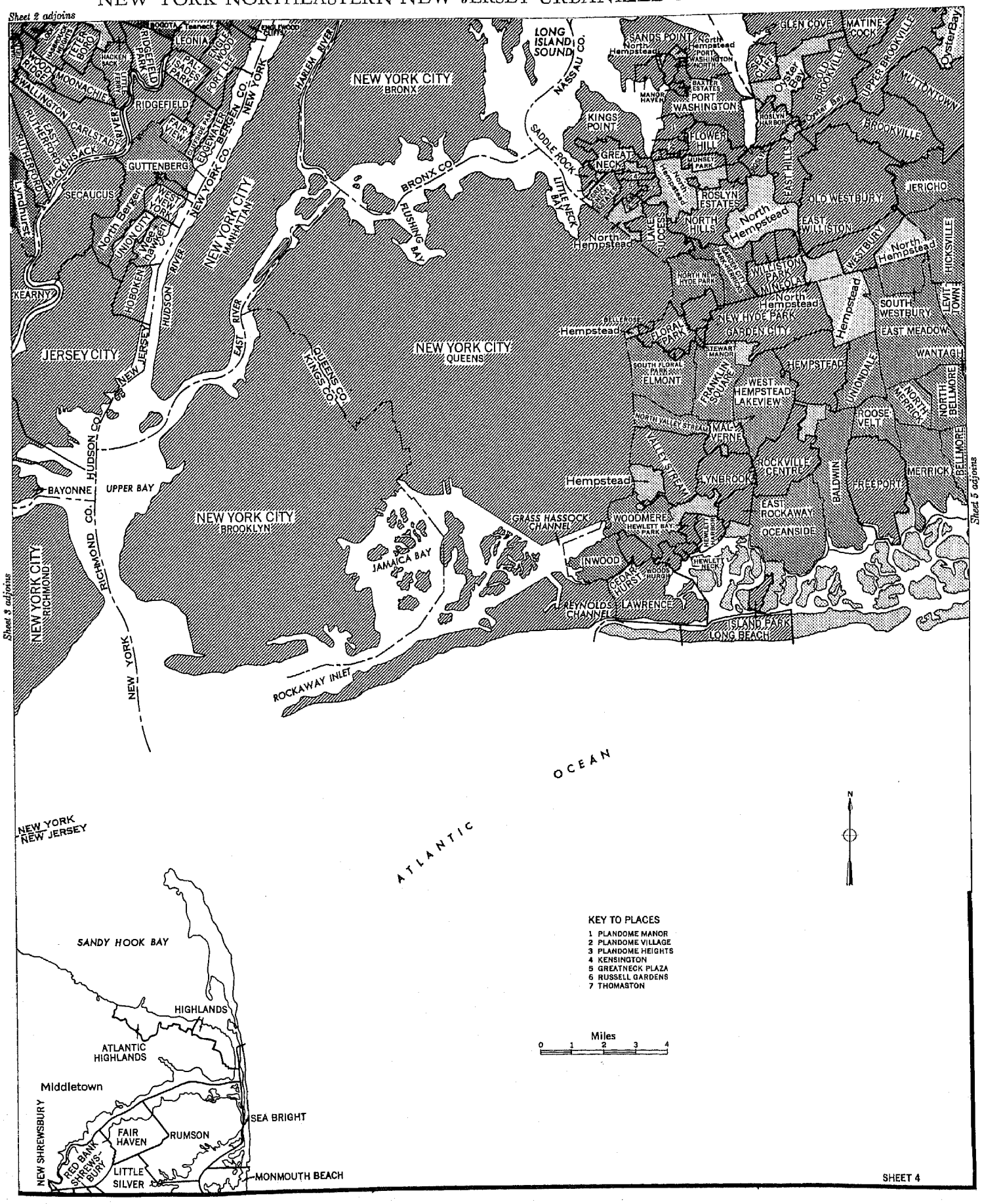

NEW YORK-NORTHEASTERN NEW JERSEY URBANIZED AREA—SECTION 5

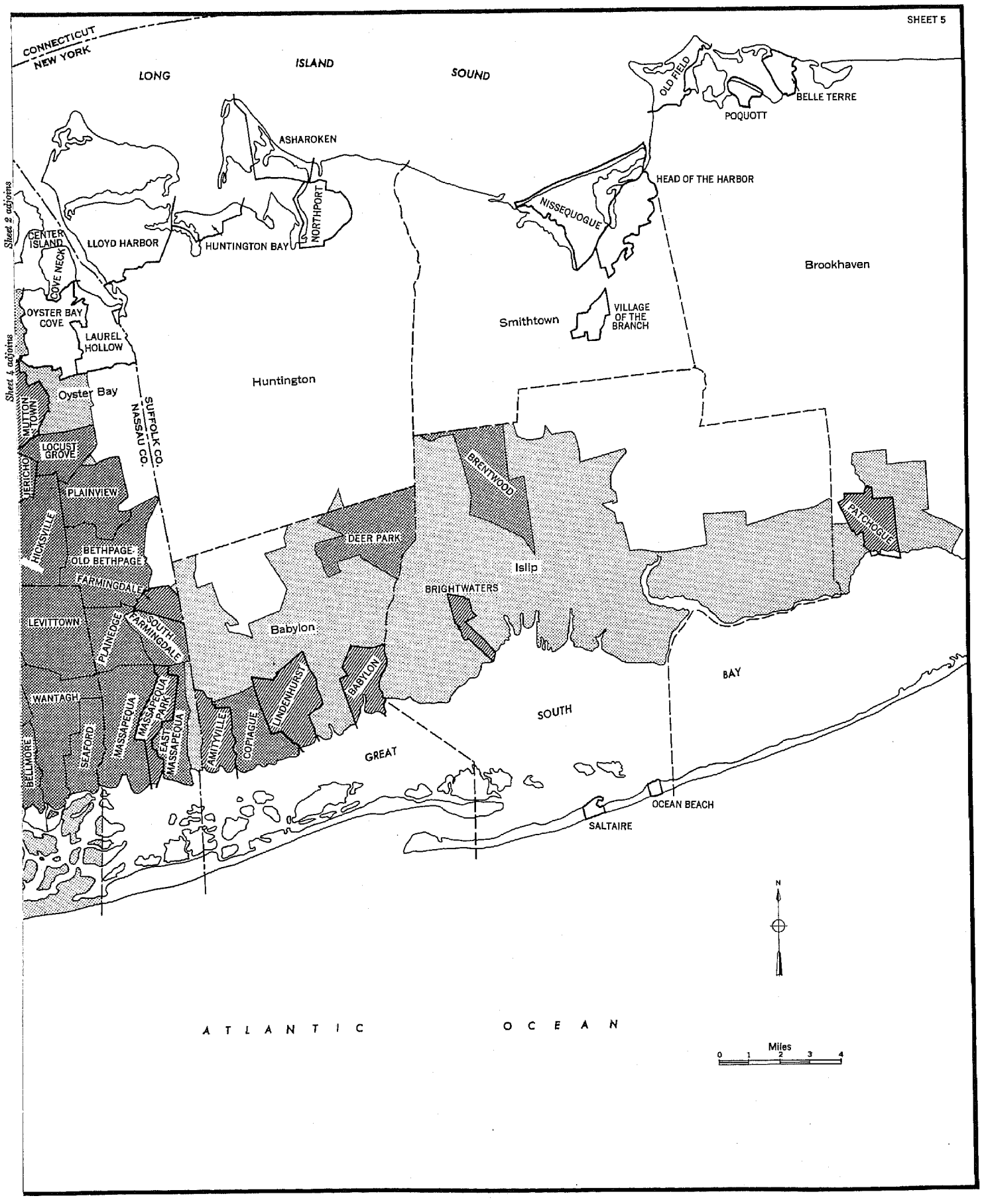

URBANIZED AREAS—NEW YORK

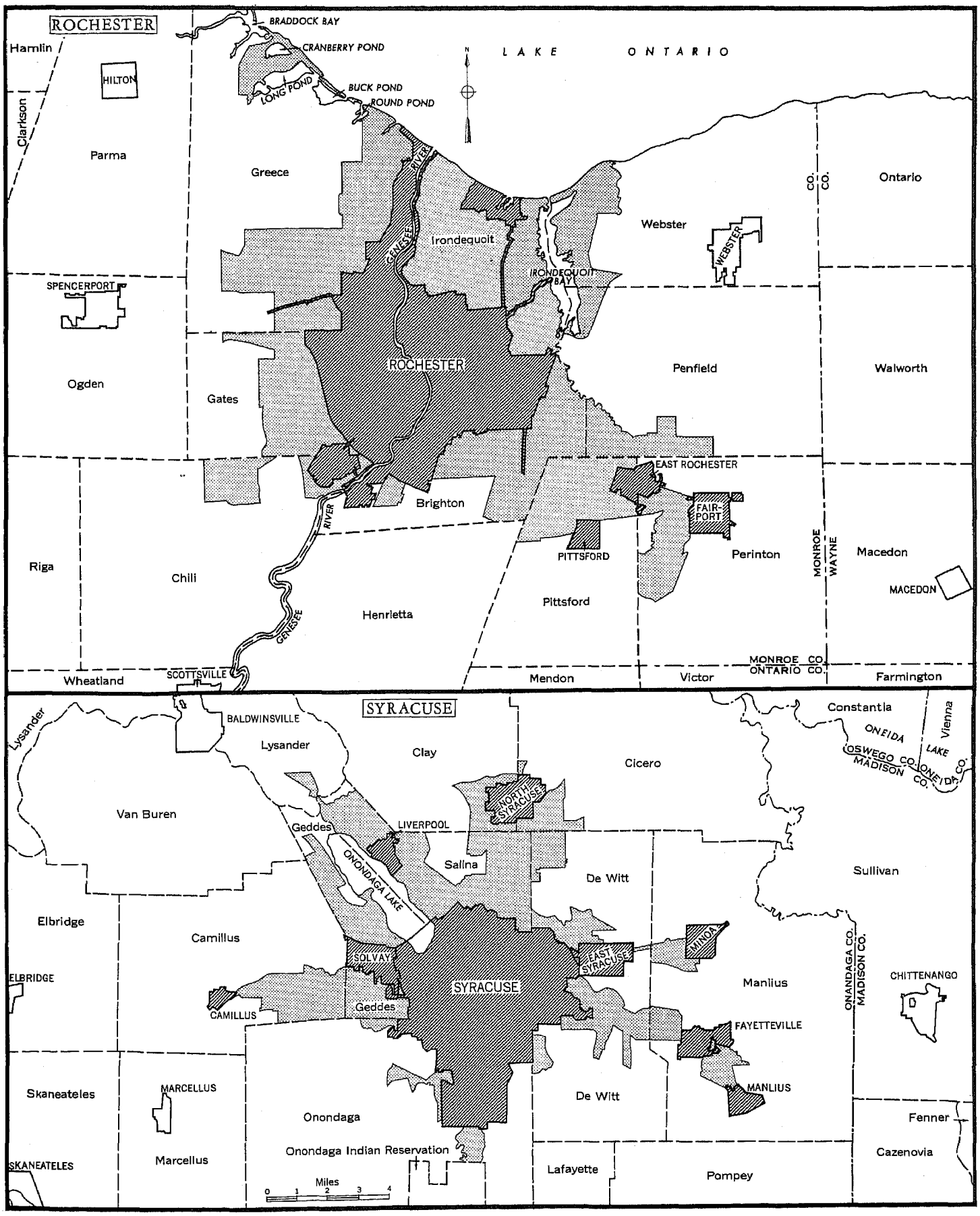

UTICA-ROME URBANIZED AREA

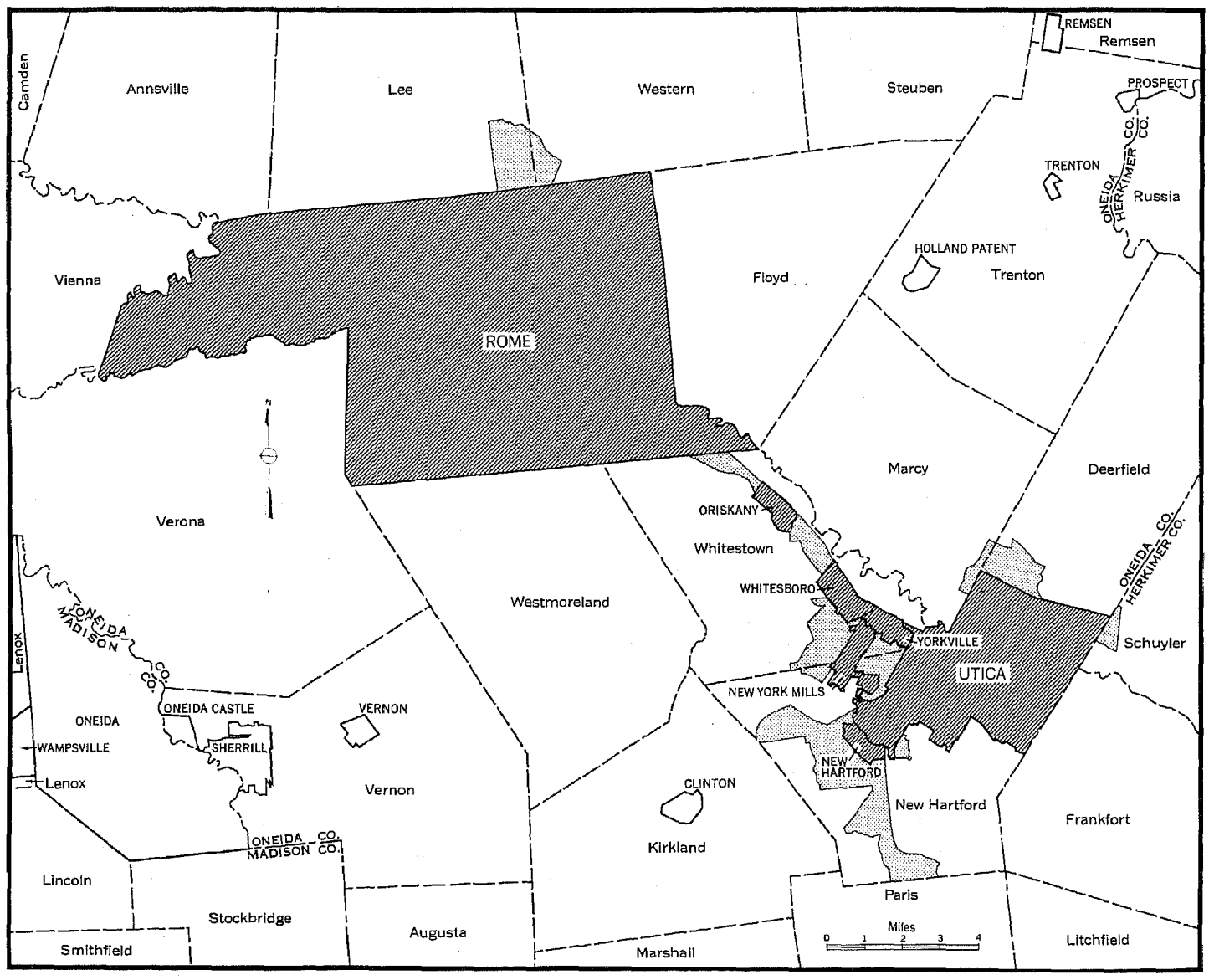

☆ U. S. GOVERNMENT PRINTING OFFICE: 1961 — 565789/55

NUMBER OF INHABITANTS

North Carolina

LIST OF TABLES

[Page numbers listed here omit the State prefix number which appears as part of the page number for each page. The prefix for this State is 35]

Table	Page
1.—Population of the State, urban and rural: 1790 to 1960	9
2.—Population in groups of places according to size: 1960 and 1950	9
3.—Population in groups of places according to size: 1900 to 1960	10
4.—Population in incorporated and unincorporated places according to size: 1960	11
5.—Population of incorporated places of 10,000 or more from earliest census to 1960	11
6.—Area and population of counties, urban and rural: 1960 and 1950	13
7.—Population of counties, by minor civil divisions: 1940 to 1960	14
8.—Population of all incorporated places and of unincorporated places of 1,000 or more: 1940 to 1960	22
9.—1960 population of areas annexed between 1950 and 1960 by incorporated places having 2,500 inhabitants or more in 1950	25
10.—Population of urbanized areas: 1960 and 1950	25
11.—Population of standard metropolitan statistical areas: 1960 and 1950	26
12.—Population of the State and of standard metropolitan statistical areas, by type of residence: 1960	26

LIST OF MAPS

The State, showing counties, places of 25,000 or more, and standard metropolitan statistical areas	3
The State, showing minor civil divisions	4
Urbanized areas (separate map for each area)	27

NORTH CAROLINA—COUNTIES, PLACES OF 25,000 OR MORE, AND STANDARD METROPOLITAN STATISTICAL AREAS

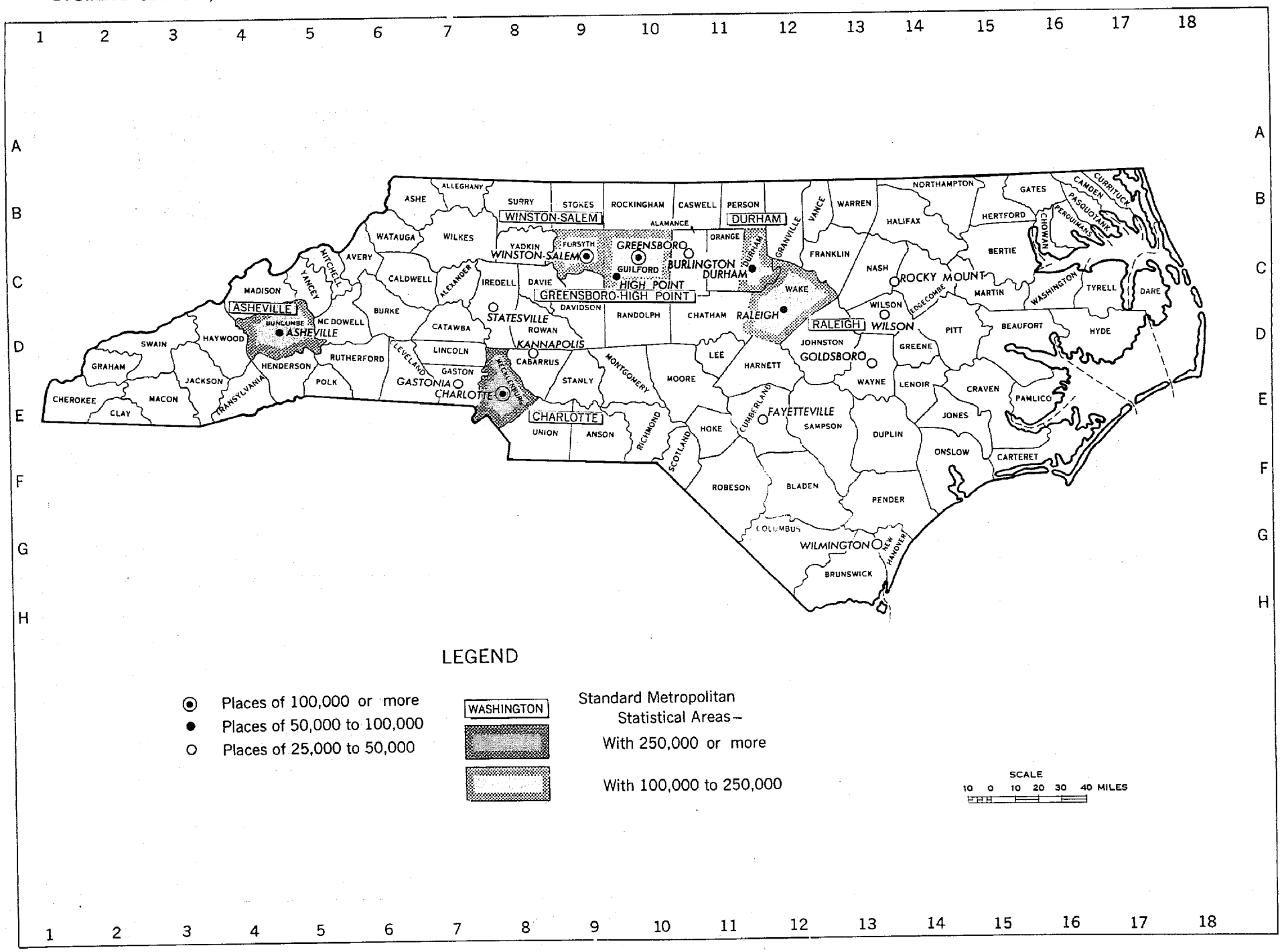

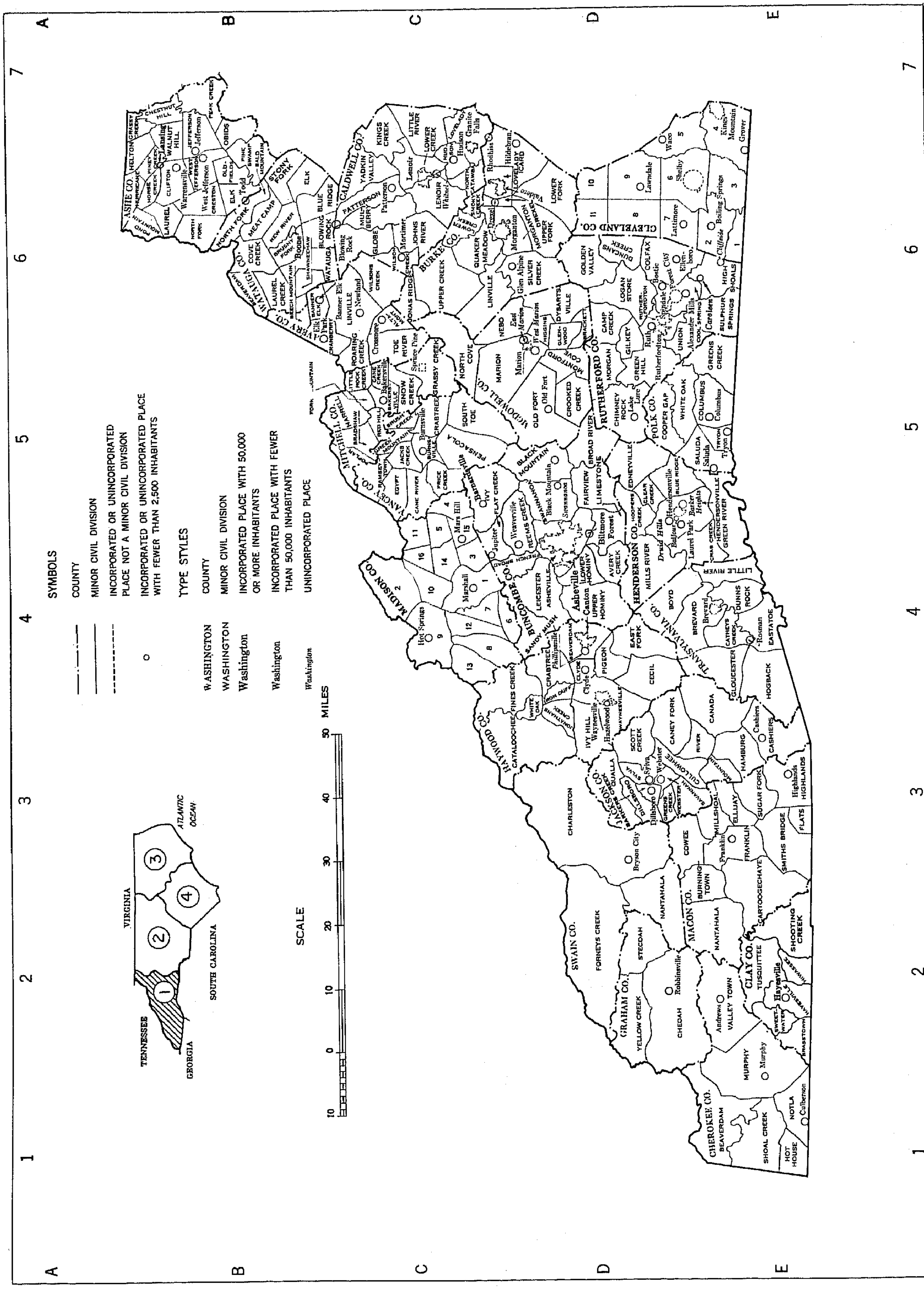

Large-scale copies of this map may be purchased from Superintendent of Documents, U. S. Government Printing Office, Washington 25, D. C., after April 1, 1961.

NORTH CAROLINA—SECTION 2
MINOR CIVIL DIVISIONS—TOWNSHIPS

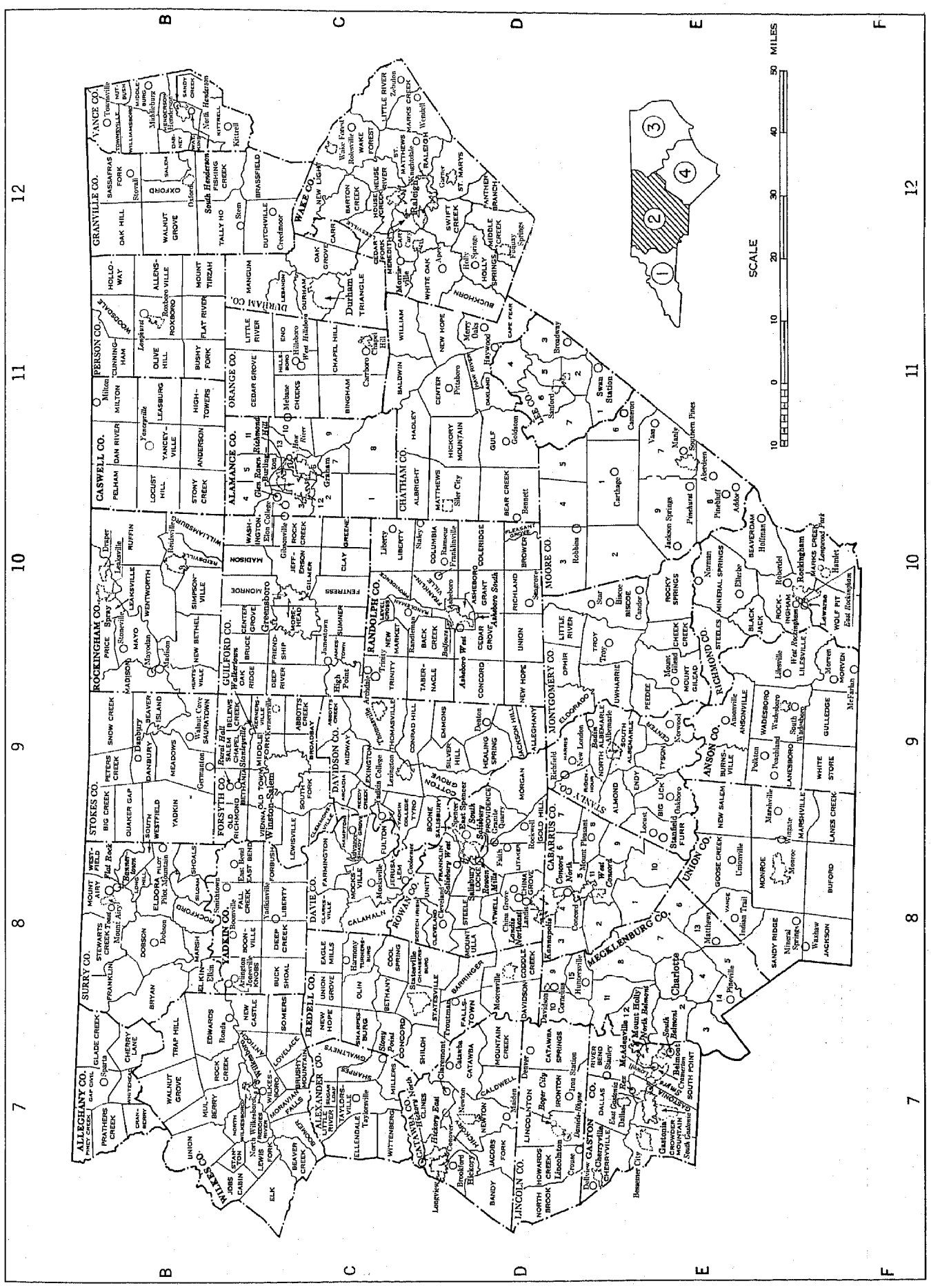

NORTH CAROLINA— SECTION 3

MINOR CIVIL DIVISIONS—TOWNSHIPS

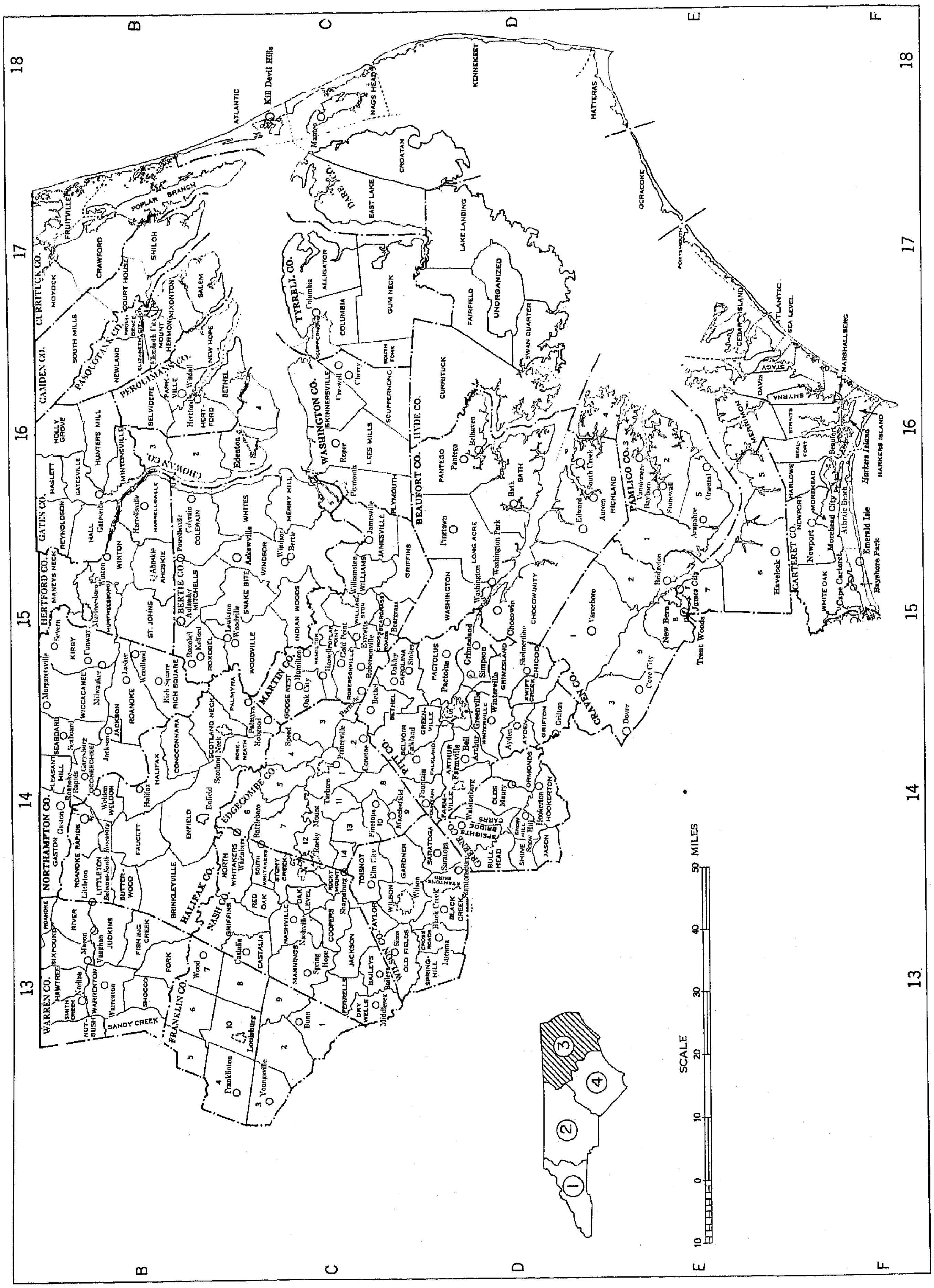

NORTH CAROLINA—SECTION 4

MINOR CIVIL DIVISIONS—TOWNSHIPS

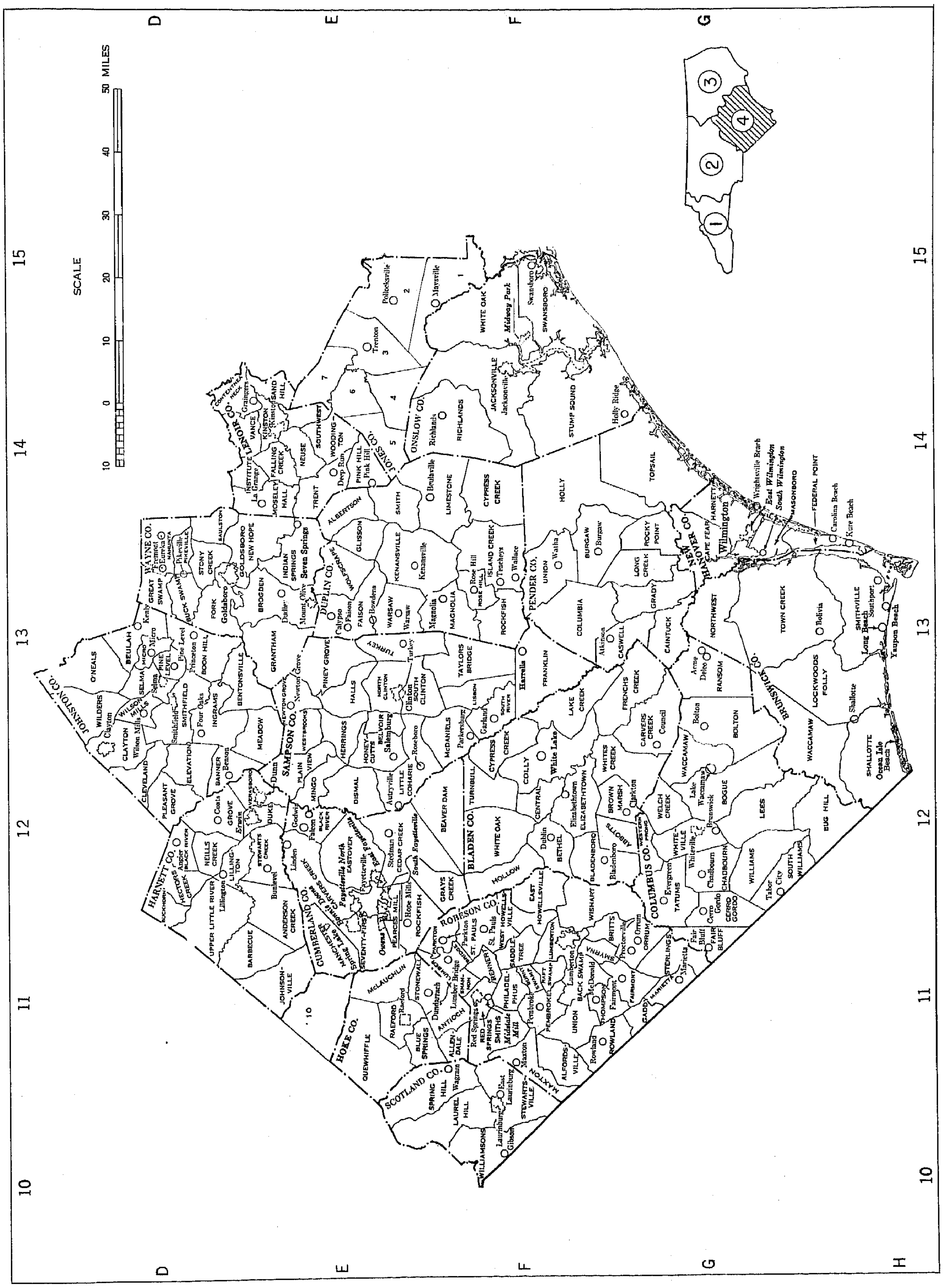

Table 1.—POPULATION OF THE STATE, URBAN AND RURAL: 1790 TO 1960

[For description of current and previous urban definitions, see text. Minus sign (-) denotes decrease]

Census date	The State			Urban territory				Rural territory			Percent of total	
	Population	Increase over preceding census		Number of urban places	Population	Increase over preceding census		Population	Increase over preceding census		Urban	Rural
		Number	Percent			Number	Percent		Number	Percent		
Current urban definition:												
1960 (Apr. 1)	4,556,155	494,226	12.2	125	[1]1,801,921	433,820	31.7	2,754,234	60,406	2.2	39.5	60.5
1950 (Apr. 1)	4,061,929	490,306	13.7	107	[2]1,368,101	...	...	2,693,828	...	...	33.7	66.3
Previous urban definition:												
1960 (Apr. 1)	4,556,155	494,226	12.2	106	1,647,085	408,892	33.0	2,909,070	85,334	3.0	36.2	63.8
1950 (Apr. 1)	4,061,929	490,306	13.7	88	1,238,193	264,018	27.1	2,823,736	226,288	8.7	30.5	69.5
1940 (Apr. 1)	3,571,623	401,347	12.7	76	974,175	164,328	20.3	2,597,448	237,019	10.0	27.3	72.7
1930 (Apr. 1)	3,170,276	611,153	23.9	68	809,847	319,477	65.2	2,360,429	291,676	14.1	25.5	74.5
1920 (Jan. 1)	2,559,123	352,836	16.0	55	490,370	171,896	54.0	2,068,753	180,940	9.6	19.2	80.8
1910 (Apr. 15)	2,206,287	312,477	16.5	40	318,474	131,684	70.5	1,887,813	180,793	10.6	14.4	85.6
1900 (June 1)	1,893,810	275,861	17.1	28	186,790	71,031	61.4	1,707,020	204,830	13.6	9.9	90.1
1890 (June 1)	1,617,949	218,199	15.6	18	115,759	60,643	110.0	1,502,190	157,556	11.7	7.2	92.8
1880 (June 1)	1,399,750	328,389	30.7	9	55,116	18,898	52.2	1,344,634	309,491	29.9	3.9	96.1
1870 (June 1)	1,071,361	78,739	7.9	5	36,218	11,664	47.5	1,035,143	67,075	6.9	3.4	96.6
1860 (June 1)	992,622	123,583	14.2	4	24,554	3,445	16.3	968,068	120,138	14.2	2.5	97.5
1850 (June 1)	869,039	115,620	15.3	4	21,109	7,799	58.6	847,930	107,821	14.6	2.4	97.6
1840 (June 1)	753,419	15,432	2.1	3	13,310	2,855	27.3	740,109	12,577	1.7	1.8	98.2
1830 (June 1)	737,987	99,158	15.5	3	10,455	-2,047	-16.4	727,532	101,205	16.2	1.4	98.6
1820 (Aug. 7)	638,829	83,329	15.0	4	12,502	12,502	...	626,327	70,827	12.8	2.0	98.0
1810 (Aug. 6)	555,500	77,397	16.2	...	...	...	...	555,500	77,397	16.2	...	100.0
1800 (Aug. 4)	478,103	84,352	21.4	...	...	...	...	478,103	84,352	21.4	...	100.0
1790 (Aug. 2)	393,751	...	...	...	...	...	...	393,751	...	...	...	100.0

[1] Includes 48,008 persons in urban territory outside urban places.
[2] Includes 31,135 persons in urban territory outside urban places.

Table 2.—POPULATION IN GROUPS OF PLACES ACCORDING TO SIZE: 1960 AND 1950

[Percent not shown where less than 0.1]

Type of area and size of place	1960				1950			
	Number of places	Population	Percent of total population	Percent of total	Number of places	Population	Percent of total population	Percent of total
The State	...	4,556,155	100.0	...	...	4,061,929	100.0	...
URBAN								
Total	([1])	1,801,921	39.5	100.0	([2])	1,368,101	33.7	100.0
Within urbanized areas	...	774,769	17.0	43.0	...	517,367	12.7	37.8
Central cities, total	7	726,761	16.0	40.3	6	486,232	12.0	35.5
Cities of 1,000,000 or more	...	...	...	...	...	...	...	...
Cities of 500,000 to 1,000,000	...	...	...	...	...	...	...	...
Cities of 250,000 to 500,000	...	...	...	...	...	...	...	...
Cities of 100,000 to 250,000	3	432,273	9.5	24.0	1	134,042	3.3	9.8
Cities of 50,000 to 100,000	4	294,488	6.5	16.3	5	352,190	8.7	25.7
Cities under 50,000	...	...	...	...	...	...	...	...
Urban fringes, total	...	48,008	1.1	2.7	...	31,135	0.8	2.3
Places of 2,500 or more	...	...	...	...	...	...	...	...
Places of 100,000 or more	...	...	...	...	...	...	...	...
Places of 50,000 to 100,000	...	...	...	...	...	...	...	...
Places of 25,000 to 50,000	...	...	...	...	...	...	...	...
Places of 10,000 to 25,000	...	...	...	...	...	...	...	...
Places of 5,000 to 10,000	...	...	...	...	...	...	...	...
Places of 2,500 to 5,000	...	...	...	...	...	...	...	...
Places under 2,500	3	3,771	0.1	0.2	1	882	...	...
Places of 2,000 to 2,500	...	...	...	...	...	...	...	...
Places of 1,500 to 2,000	1	1,520	...	0.1	...	...	...	...
Places of 1,000 to 1,500	2	2,251	...	0.1	...	...	...	...
Places under 1,000	...	...	...	...	1	882	...	0.1
Other urban territory	...	44,237	1.0	2.5	...	30,253	0.7	2.2
Outside urbanized areas	118	1,027,152	22.6	57.0	101	850,734	20.9	62.2
Places of 25,000 or more	8	286,014	6.3	15.9	5	175,876	4.3	12.9
Places of 10,000 to 25,000	21	332,056	7.3	18.4	20	318,782	7.8	23.3
Places of 5,000 to 10,000	30	203,467	4.5	11.3	27	181,158	4.5	13.2
Places of 2,500 to 5,000	59	205,615	4.5	11.4	49	174,918	4.3	12.8
RURAL								
Total	...	2,754,234	60.5	100.0	...	2,693,828	66.3	100.0
Places of 1,000 to 2,500	152	237,954	5.2	8.6	136	215,469	5.3	8.0
Places of 2,000 to 2,500	35	78,459	1.7	2.8	29	65,069	1.6	2.4
Places of 1,500 to 2,000	38	64,010	1.4	2.3	36	63,284	1.6	2.3
Places of 1,000 to 1,500	79	95,485	2.1	3.5	71	87,116	2.1	3.2
Other rural territory	...	2,516,280	55.2	91.4	...	2,478,359	61.0	92.0
URBANIZED AREAS								
Total	7	774,769	17.0	100.0	6	517,367	12.7	100.0
Areas of 1,000,000 or more	...	...	...	...	...	...	...	...
Areas of 500,000 to 1,000,000	...	...	...	...	...	...	...	...
Areas of 250,000 to 500,000	...	...	...	...	...	...	...	...
Areas of 100,000 to 250,000	3	461,061	10.1	59.5	1	140,930	3.5	27.2
Areas under 100,000	4	313,708	6.9	40.5	5	376,437	9.3	72.8

[1] There were 125 places of 2,500 or more.
[2] There were 107 places of 2,500 or more.

Table 3.—POPULATION IN GROUPS OF PLACES ACCORDING TO SIZE: 1900 TO 1960

Subject and size of place	1960		1950		1940	1930	1920	1910	1900
	Current urban definition	Previous urban definition	Current urban definition	Previous urban definition					
NUMBER OF PLACES									
Urban territory	128	106	108	88	76	68	55	40	28
Places of 2,500 or more	125	106	107	88	76	68	55	40	28
Places of 1,000,000 or more	...	...	...	...	...	...	...	...	...
Places of 500,000 to 1,000,000	...	...	...	...	...	...	...	...	...
Places of 250,000 to 500,000	...	...	...	...	...	...	...	...	...
Places of 100,000 to 250,000	3	3	1	1	1	...	...	...	...
Places of 50,000 to 100,000	4	4	5	5	4	5	...	...	...
Places of 25,000 to 50,000	8	7	5	4	4	3	4	2	...
Places of 10,000 to 25,000	21	21	20	20	17	13	10	5	6
Places of 5,000 to 10,000	30	26	27	23	19	17	13	13	6
Places of 2,500 to 5,000	59	45	49	35	31	30	28	20	16
Places under 2,500	3	...	1	...	...	...	...	...	...
Rural territory	426	383	415	387	411	430	413	414	313
Places of 1,000 to 2,500	152	109	136	107	96	91	80	59	36
Places under 1,000	274	274	279	280	315	339	333	355	277
Cumulative summary:									
Places of 1,000,000 or more	...	...	...	...	...	...	...	...	...
Places of 500,000 or more	...	...	...	...	...	...	...	...	...
Places of 250,000 or more	...	...	...	...	...	...	...	...	...
Places of 100,000 or more	3	3	1	1	1	...	...	...	...
Places of 50,000 or more	7	7	6	6	5	5	...	...	...
Places of 25,000 or more	15	14	11	10	9	8	4	2	...
Places of 10,000 or more	36	35	31	30	26	21	14	7	6
Places of 5,000 or more	66	61	58	53	45	38	27	20	12
Places of 2,500 or more	125	106	107	88	76	68	55	40	28
POPULATION									
Urban territory	1,801,921	1,647,085	1,368,101	1,238,193	974,175	809,847	490,370	318,474	186,790
Places of 2,500 or more	1,753,913	1,647,085	1,336,966	1,238,193	974,175	809,847	490,370	318,474	186,790
Places of 1,000,000 or more	...	...	...	...	...	...	...	...	...
Places of 500,000 to 1,000,000	...	...	...	...	...	...	...	...	...
Places of 250,000 to 500,000	...	...	...	...	...	...	...	...	...
Places of 100,000 to 250,000	432,273	432,273	134,042	134,042	100,899	...	...	...	...
Places of 50,000 to 100,000	294,488	294,488	352,190	352,190	250,639	313,748	...	...	...
Places of 25,000 to 50,000	286,014	251,367	175,876	147,428	144,367	106,394	156,609	59,762	...
Places of 10,000 to 25,000	332,056	332,056	318,782	318,782	244,439	172,672	153,903	89,283	87,447
Places of 5,000 to 10,000	203,467	178,902	181,158	158,886	122,863	113,693	89,970	96,184	42,181
Places of 2,500 to 5,000	205,615	157,999	174,918	126,865	110,968	103,340	89,888	73,245	57,162
Places under 2,500	3,771	...	882	...	...	...	...	...	...
Other urban territory	44,237	...	30,253	...	...	...	...	...	...
Rural territory	2,754,234	2,909,070	2,693,828	2,823,736	2,597,448	2,360,429	2,068,753	1,887,813	1,707,020
Places of 1,000 to 2,500	237,954	170,349	215,469	171,082	149,636	141,572	116,931	93,584	53,705
Places under 1,000	110,981	110,981	119,460	120,342	133,283	134,346	123,822	124,898	94,594
Other rural territory	2,405,299	2,627,740	2,358,899	2,532,312	2,314,529	2,084,511	1,828,000	1,669,331	1,558,721
Cumulative summary:									
Places of 1,000,000 or more	...	...	...	...	...	...	...	...	...
Places of 500,000 or more	...	...	...	...	...	...	...	...	...
Places of 250,000 or more	...	...	...	...	...	...	...	...	...
Places of 100,000 or more	432,273	432,273	134,042	134,042	100,899	...	...	...	...
Places of 50,000 or more	726,761	726,761	486,232	486,232	351,538	313,748	...	...	...
Places of 25,000 or more	1,012,775	978,128	662,108	633,660	495,905	420,142	156,609	59,762	...
Places of 10,000 or more	1,344,831	1,310,184	980,890	952,442	740,344	592,814	310,512	149,045	87,447
Places of 5,000 or more	1,548,298	1,489,086	1,162,048	1,111,328	863,207	706,507	400,482	245,229	129,628
Places of 2,500 or more	1,753,913	1,647,085	1,336,966	1,238,193	974,175	809,847	490,370	318,474	186,790
PERCENT OF TOTAL POPULATION									
Urban territory	39.5	36.2	33.7	30.5	27.3	25.5	19.2	14.4	9.9
Places of 2,500 or more	38.5	36.2	32.9	30.5	27.3	25.5	19.2	14.4	9.9
Places of 1,000,000 or more	...	...	...	...	...	...	...	...	...
Places of 500,000 to 1,000,000	...	...	...	...	...	...	...	...	...
Places of 250,000 to 500,000	...	...	...	...	...	...	...	...	...
Places of 100,000 to 250,000	9.5	9.5	3.3	3.3	2.8	...	...	...	...
Places of 50,000 to 100,000	6.5	6.5	8.7	8.7	7.0	9.9	...	...	...
Places of 25,000 to 50,000	6.3	5.5	4.3	3.6	4.0	3.4	6.1	2.7	...
Places of 10,000 to 25,000	7.3	7.3	7.8	7.8	6.8	5.4	6.0	4.0	4.6
Places of 5,000 to 10,000	4.5	3.9	4.5	3.9	3.4	3.6	3.5	4.4	2.2
Places of 2,500 to 5,000	4.5	3.5	4.3	3.1	3.1	3.3	3.5	3.3	3.0
Places under 2,500	0.1	...	...	...	...	...	...	...	...
Other urban territory	1.0	...	0.7	...	...	...	...	...	...
Rural territory	60.5	63.8	66.3	69.5	72.7	74.5	80.8	85.6	90.1
Places of 1,000 to 2,500	5.2	3.7	5.3	4.2	4.2	4.5	4.6	4.2	2.8
Places under 1,000	2.4	2.4	2.9	3.0	3.7	4.2	4.8	5.7	5.0
Other rural territory	52.8	57.7	58.1	62.3	64.8	65.8	71.4	75.7	82.3
Cumulative summary:									
Places of 1,000,000 or more	...	...	...	...	...	...	...	...	...
Places of 500,000 or more	...	...	...	...	...	...	...	...	...
Places of 250,000 or more	...	...	...	...	...	...	...	...	...
Places of 100,000 or more	9.5	9.5	3.3	3.3	2.8	...	...	...	...
Places of 50,000 or more	16.0	16.0	12.0	12.0	9.8	9.9	...	...	...
Places of 25,000 or more	22.2	21.5	16.3	15.6	13.9	13.3	6.1	2.7	...
Places of 10,000 or more	29.5	28.8	24.1	23.4	20.7	18.7	12.1	6.8	4.6
Places of 5,000 or more	34.0	32.7	28.6	27.4	24.2	22.3	15.6	11.1	6.8
Places of 2,500 or more	38.5	36.2	32.9	30.5	27.3	25.5	19.2	14.4	9.9

Table 4.—POPULATION IN INCORPORATED AND UNINCORPORATED PLACES ACCORDING TO SIZE: 1960

Size of place and urban-rural classification	All places		Incorporated places		Unincorporated places	
	Number	Population	Number	Population	Number	Population
Total	554	2,106,619	489	1,928,415	65	178,204
500,000 or more	...	...	...	...	...	...
250,000 to 500,000	...	...	...	...	...	...
100,000 to 250,000	3	432,273	3	432,273	...	...
50,000 to 100,000	4	294,488	4	294,488	...	...
25,000 to 50,000	8	286,014	7	251,367	1	34,647
20,000 to 25,000	3	68,976	3	68,976	...	...
10,000 to 20,000	18	263,080	18	263,080	...	...
5,000 to 10,000	30	203,467	26	178,902	4	24,565
2,500 to 5,000	59	205,615	45	157,999	14	47,616
2,000 to 2,500	35	78,459	24	54,085	11	24,374
1,500 to 2,000	39	65,530	28	47,348	11	18,182
1,000 to 1,500	81	97,736	57	68,916	24	28,820
500 to 1,000	101	68,727	101	68,727	...	...
200 to 500	99	32,906	99	32,906	...	...
Under 200	74	9,348	74	9,348	...	...
In urbanized areas	10	730,532	10	730,532	...	...
500,000 or more	...	...	...	...	...	...
250,000 to 500,000	...	...	...	...	...	...
100,000 to 250,000	3	432,273	3	432,273	...	...
50,000 to 100,000	4	294,488	4	294,488	...	...
25,000 to 50,000	...	...	...	...	...	...
20,000 to 25,000	...	...	...	...	...	...
10,000 to 20,000	...	...	...	...	...	...
In urbanized areas—Con.						
5,000 to 10,000	...	...	...	...	...	...
2,500 to 5,000	...	...	...	...	...	...
2,000 to 2,500	...	...	...	...	...	...
1,500 to 2,000	1	1,520	1	1,520	...	...
1,000 to 1,500	2	2,251	2	2,251	...	...
500 to 1,000	...	...	...	...	...	...
200 to 500	...	...	...	...	...	...
Under 200	...	...	...	...	...	...
Other urban territory	118	1,027,152	99	920,324	19	106,828
25,000 to 50,000	8	286,014	7	251,367	1	34,647
20,000 to 25,000	3	68,976	3	68,976	...	...
10,000 to 20,000	18	263,080	18	263,080	...	...
5,000 to 10,000	30	203,467	26	178,902	4	24,565
2,500 to 5,000	59	205,615	45	157,999	14	47,616
Rural territory	426	348,935	380	277,559	46	71,376
2,000 to 2,500	35	78,459	24	54,085	11	24,374
1,500 to 2,000	38	64,010	27	45,828	11	18,182
1,000 to 1,500	79	95,485	55	66,665	24	28,820
500 to 1,000	101	68,727	101	68,727	...	...
200 to 500	99	32,906	99	32,906	...	...
Under 200	74	9,348	74	9,348	...	...

Table 5.—POPULATION OF INCORPORATED PLACES OF 10,000 OR MORE FROM EARLIEST CENSUS TO 1960

[Minus sign (-) denotes decrease]

Incorporated place and census year	Population	Increase over preceding census	
		Number	Percent
ALBEMARLE TOWN:			
1960	12,261	463	3.9
1950	11,798	7,738	190.6
1940	4,060	567	16.2
1930	3,493	802	29.8
1920	2,691	575	27.2
1910	2,116	734	53.1
1900	1,382	1,134	457.3
1890	248	...	...
ASHEVILLE CITY:			
1960	60,192	7,192	13.6
1950	53,000	1,690	3.3
1940	51,310	1,117	2.2
1930	50,193	21,689	76.1
1920	28,504	9,742	51.9
1910	18,762	4,068	27.7
1900	14,694	4,459	43.6
1890	10,235	7,619	291.2
1880	2,616	1,216	86.9
1870	1,400	...	...
BURLINGTON CITY:			
1960	33,199	8,639	35.2
1950	24,560	12,362	101.3
1940	12,198	2,461	25.3
1930	9,737	3,785	63.6
1920	5,952	1,144	23.8
1910	4,808	1,116	30.2
1900	3,692	1,976	115.2
1890	1,716	899	110.0
1880	817	...	...
CHAPEL HILL TOWN:			
1960	12,573	3,396	37.0
1950	9,177	5,523	151.1
1940	3,654	955	35.4
1930	2,699	1,216	82.0
1920	1,483	334	29.1
1910	1,149	50	4.5
1900	1,099	82	8.1
1890	1,017	186	22.4
1880	831	...	...
CHARLOTTE CITY:			
1960	201,564	67,522	50.4
1950	134,042	33,143	32.8
1940	100,899	18,224	22.0
1930	82,675	36,337	78.4
1920	46,338	12,324	36.2
1910	34,014	15,923	88.0
1900	18,091	6,534	56.5
1890	11,557	4,463	62.9
1880	7,094	2,621	58.6
1870	4,473	2,208	97.5
1860	2,265	1,200	112.7
1850	1,065	...	...
CONCORD CITY:			
1960	17,799	1,313	8.0
1950	16,486	914	5.9
1940	15,572	3,752	31.7
1930	11,820	1,917	19.4
1920	9,903	1,188	13.6
1910	8,715	805	10.2
1900	7,910	3,571	82.3
1890	4,339	3,075	243.3
1880	1,264	386	44.0
1870	878	...	...
DURHAM CITY:			
1960	78,302	6,991	9.8
1950	71,311	11,116	18.5
1940	60,195	8,158	15.7
1930	52,037	30,318	139.6
1920	21,719	3,478	19.1
1910	18,241	11,562	173.1
1900	6,679	1,194	21.8
1890	5,485	3,444	168.7
1880	2,041	...	...
ELIZABETH CITY TOWN:			
1960	14,062	1,377	10.9
1950	12,685	1,121	9.7
1940	11,564	1,527	15.2
1930	10,037	1,112	12.5
1920	8,925	513	6.1
1910	8,412	2,064	32.5
1900	6,348	3,097	95.3
1890	3,251	936	40.4
1880	2,315	1,385	148.9
1870	930	...	...
FAYETTEVILLE CITY:			
1960	47,106	12,391	35.7
1950	34,715	17,287	99.2
1940	17,428	4,379	33.6
1930	13,049	4,172	47.0
1920	8,877	1,832	26.0
1910	7,045	2,375	50.9
1900	4,670	448	10.6
1890	4,222	737	21.1
1880	3,485	-1,175	-25.2
1870	4,660	-130	-2.7
1860	4,790	144	3.1
1850	4,646	361	8.4
1840	4,285	1,417	49.4
1830	2,868	-664	-18.8
1820	3,532	...	...
GASTONIA CITY:			
1960	37,276	14,207	61.6
1950	23,069	1,756	8.2
1940	21,313	4,220	24.7
1930	17,093	4,222	32.8
1920	12,871	7,112	123.5
GASTONIA CITY--Con.			
1910	5,759	1,149	24.9
1900	4,610	3,577	346.3
1890	1,033	797	337.7
1880	236	...	...
GOLDSBORO CITY:			
1960	28,873	7,419	34.6
1950	21,454	4,180	24.2
1940	17,274	2,289	15.3
1930	14,985	3,689	32.7
1920	11,296	5,189	85.0
1910	6,107	230	3.9
1900	5,877	1,860	46.3
1890	4,017	731	22.2
1880	3,286	2,152	189.8
1870	1,134	249	28.1
1860	885	...	...
GREENSBORO CITY:			
1960	119,574	45,185	60.7
1950	74,389	15,070	25.4
1940	59,319	5,750	10.7
1930	53,569	33,708	169.7
1920	19,861	3,966	25.0
1910	15,895	5,860	58.4
1900	10,035	6,718	202.5
1890	3,317	1,212	57.6
1880	2,105	1,608	323.5
1870	497	...	...
GREENVILLE TOWN:			
1960	22,860	6,136	36.7
1950	16,724	4,050	32.0
1940	12,674	3,480	37.9
1930	9,194	3,422	59.3
1920	5,772	1,671	40.7
1910	4,101	1,536	59.9
1900	2,565	628	32.4
1890	1,937	1,025	112.4
1880	912	311	51.7
1870	601	-227	-27.4
1860	828	-1,065	-56.3
1850	1,893	...	...
HENDERSON CITY:			
1960	12,740	1,744	15.9
1950	10,996	3,349	43.8
1940	7,647	1,302	20.5
1930	6,345	1,123	21.5
1920	5,222	719	16.0
1910	4,503	757	20.2
1900	3,746	-445	-10.6
1890	4,191	2,770	194.9
1880	1,421	-214	-13.1
1870	1,635	1,449	779.0
1860	186	...	...

Table 5.—POPULATION OF INCORPORATED PLACES OF 10,000 OR MORE FROM EARLIEST CENSUS TO 1960—Con.

[Minus sign (-) denotes decrease]

Incorporated place and census year	Population	Increase over preceding census	
		Number	Percent
HICKORY CITY:			
1960	19,328	4,573	31.0
1950	14,755	1,268	9.4
1940	13,487	6,124	83.2
1930	7,363	2,287	45.1
1920	5,076	1,360	36.6
1910	3,716	1,181	46.6
1900	2,535	512	25.3
1890	2,023	...	...
HIGH POINT CITY:			
1960	62,063	22,090	55.3
1950	39,973	1,478	3.8
1940	38,495	1,750	4.8
1930	36,745	22,443	156.9
1920	14,302	4,777	50.2
1910	9,525	5,362	128.8
1900	4,163	...	...
JACKONVILLE TOWN:			
1960	13,491	9,531	240.7
1950	3,960	3,087	353.6
1940	873	90	11.5
1930	783	127	19.4
1920	656	151	29.9
1910	505	196	63.4
1900	309	139	81.8
1890	170	76	80.9
1880	94	34	56.7
1870	60	...	...
KINSTON CITY:			
1960	24,819	6,483	35.4
1950	18,336	2,948	19.2
1940	15,388	4,026	35.4
1930	11,362	1,591	16.3
1920	9,771	2,776	39.7
1910	6,995	2,889	70.4
1900	4,106	2,380	137.9
1890	1,726	510	41.9
1880	1,216	113	10.2
1870	1,103	-230	-17.3
1860	1,333	878	193.0
1850	455	...	...
LENOIR TOWN:			
1960	10,257	2,369	30.0
1950	7,888	290	3.8
1940	7,598	1,066	16.3
1930	6,532	2,814	75.7
1920	3,718	354	10.5
1910	3,364	2,068	159.6
1900	1,296	623	92.6
1890	673	251	59.5
1880	422	-24	-5.4
1870	446	...	...
LEXINGTON CITY:			
1960	16,093	2,522	18.6
1950	13,571	3,021	28.6
1940	10,550	898	9.3
1930	9,652	4,398	83.7
1920	5,254	1,091	26.2
1910	4,163	2,723	189.1
1900	1,440	814	130.0
1890	626	151	31.8
1880	475	...	...
LUMBERTON:			
1960	15,305	6,119	66.6
1950	9,186	3,383	58.3
1940	5,803	1,663	40.2
1930	4,140	1,449	53.8
1920	2,691	461	20.7
1910	2,230	1,381	162.7
1900	849	265	45.4
1890	584	51	9.6
1880	533	-82	-13.3
1870	615	...	...
MONROE CITY:			
1960	10,882	742	7.3
1950	10,140	3,665	56.6
1940	6,475	375	6.1
1930	6,100	2,016	49.4
1920	4,084	2	...
1910	4,082	1,655	68.2
1900	2,427	561	30.1
1890	1,866	302	19.3
1880	1,564	220	16.4
1870	1,344	1,105	462.3
1860	239	35	17.2
1850	204	...	...
NEW BERN CITY:			
1960	15,717	-95	-0.6
1950	15,812	3,997	33.8
1940	11,815	-166	-1.4
1930	11,981	-217	-1.8
1920	12,198	2,237	22.5
1910	9,961	871	9.6
1900	9,090	1,247	15.9
1890	7,843	1,400	21.7
1880	6,443	594	10.2
1870	5,849	417	7.7
1860	5,432	751	16.0
1850	4,681	991	26.9
1840	3,690	-106	-2.8
1830	3,796	133	3.6
1820	3,663	...	...
1810	(1)	...	...
1800	2,467	...	...
RALEIGH CITY:			
1960	93,931	28,252	43.0
1950	65,679	18,782	40.0
1940	46,897	9,518	25.5
1930	37,379	12,961	53.1
1920	24,418	5,200	27.1
1910	19,218	5,575	40.9
1900	13,643	965	7.6
1890	12,678	3,413	36.8
1880	9,265	1,475	18.9
1870	7,790	3,010	63.0
1860	4,780	262	5.8
1850	4,518	2,274	101.3
1840	2,244	544	32.0
1830	1,700	-974	-36.4
1820	2,674	...	...
1810	(1)	...	...
1800	669	...	...
REIDSVILLE CITY:			
1960	14,267	2,559	21.9
1950	11,708	1,321	12.7
1940	10,387	3,536	51.6
1930	6,851	1,518	28.5
1920	5,333	505	10.5
1910	4,828	1,566	48.0
1900	3,262	293	9.9
1890	2,969	1,653	125.6
1880	1,316	...	...
ROANOKE RAPIDS CITY:			
1960	13,320	5,164	63.3
1950	8,156	-389	-4.6
1940	8,545	5,141	151.0
1930	3,404	35	1.0
1920	3,369	1,699	101.7
1910	1,670	661	65.5
1900	1,009	...	...
ROCKY MOUNT CITY:			
1960	32,147	4,450	16.1
1950	27,697	2,129	8.3
1940	25,568	4,156	19.4
1930	21,412	8,670	68.0
1920	12,742	4,691	58.3
1910	8,051	5,114	174.1
1900	2,937	2,121	259.9
1890	816	264	47.8
1880	552	195	54.6
1870	357	...	...
SALISBURY CITY:			
1960	21,297	1,195	5.9
1950	20,102	1,065	5.6
1940	19,037	2,086	12.3
1930	16,951	3,067	22.1
1920	13,884	6,731	94.1
1910	7,153	876	14.0
1900	6,277	1,859	42.1
1890	4,418	1,695	62.2
1880	2,723	...	...
1870	(2)	...	...
1860	2,420	1,334	122.8
1850	1,086	...	...
SANFORD TOWN:			
1960	12,253	2,240	22.4
1950	10,013	5,053	101.9
1940	4,960	707	16.6
1930	4,253	1,276	42.9
SANFORD TOWN-Con.			
1920	2,977	695	30.5
1910	2,282	1,238	118.6
1900	1,044	677	184.5
1890	367	131	55.5
1880	236	...	...
SHELBY CITY:			
1960	17,698	2,190	14.1
1950	15,508	1,471	10.5
1940	14,037	3,248	30.1
1930	10,789	7,180	198.9
1920	3,609	482	15.4
1910	3,127	1,253	66.9
1900	1,874	480	34.4
1890	1,394	404	40.8
1880	990	...	...
STATESVILLE CITY:			
1960	19,844	2,943	17.4
1950	16,901	5,461	47.7
1940	11,440	950	9.1
1930	10,490	2,595	32.9
1920	7,895	3,296	71.7
1910	4,599	1,458	46.4
1900	3,141	823	35.5
1890	2,318	1,256	118.3
1880	1,062	379	55.5
1870	683	363	113.4
1860	320	105	48.8
1850	215	...	...
THOMASVILLE CITY:			
1960	15,190	4,036	36.2
1950	11,154	113	1.0
1940	11,041	951	9.4
1930	10,090	4,414	77.8
1920	5,676	1,799	46.4
1910	3,877	3,126	416.2
1900	751	161	27.3
1890	590	140	31.1
1880	450	236	110.3
1870	214	-94	-30.5
1860	308	...	...
WILMINGTON CITY:			
1960	44,013	-1,030	-2.3
1950	45,043	11,636	34.8
1940	33,407	1,137	3.5
1930	32,270	-1,102	-3.3
1920	33,372	7,624	29.6
1910	25,748	4,772	22.7
1900	20,976	920	4.6
1890	20,056	2,706	15.6
1880	17,350	3,904	29.0
1870	13,446	3,894	40.8
1860	9,552	2,288	31.5
1850	7,264	1,929	36.2
1840	[3]5,335	1,544	40.7
1830	[3]3,791	1,158	44.0
1820	2,633	...	...
1810	(1)	...	...
1800	1,689	...	...
WILSON TOWN:			
1960	28,753	5,743	25.0
1950	23,010	3,776	19.6
1940	19,234	6,621	52.5
1930	12,613	2,001	18.9
1920	10,612	3,895	58.0
1910	6,717	3,192	90.6
1900	3,525	1,399	65.8
1890	2,126	651	44.1
1880	1,475	439	42.4
1870	1,036	76	7.9
1860	960	...	...
WINSTON-SALEM CITY:[4]			
1960	111,135	23,324	26.6
1950	87,811	7,996	10.0
1940	79,815	4,541	6.0
1930	75,274	26,879	55.5
1920	48,395	25,695	113.2
1910	22,700	9,050	66.3
1900	13,650	2,921	27.2
1890	10,729	6,535	155.8
1880	4,194	3,751	846.7
1870	443	...	...

[1] Not returned separately.
[2] Returns for 1870 incomplete, showing total of only 168.
[3] Estimated.
[4] Winston city and Salem town consolidated as Winston-Salem city between 1910 and 1920. Figures shown for 1910, 1900, 1890, and 1880 represent combined population of Winston and Salem; population given for 1870 is that of Winston alone.

Table 6.—AREA AND POPULATION OF COUNTIES, URBAN AND RURAL: 1960 AND 1950

[Minus sign (-) denotes decrease. Percent not shown where less than 0.1]

County	Map reference	Land area in square miles, 1960	1960 population									1950 population			Percent increase, 1950 to 1960		
			Total		Urban				Rural								
			Number	Per square mile	Total	Percent of total population	Urbanized areas	Other urban territory	Total	Places of 1,000 to 2,500	Other rural territory	Total	Urban	Rural	Total	Urban	Rural
The State	...	49,067	4,556,155	92.9	1,801,921	39.5	790,862	1,011,059	2,754,234	237,954	2,516,280	4,061,929	1,368,101	2,693,828	12.1	31.7	2.2
Alamance	B-10	434	85,674	197.4	43,865	51.2	...	43,865	41,809	7,867	33,942	71,220	29,586	41,634	20.3	48.3	0.4
Alexander	C-7	255	15,625	61.3	...	...	...	...	15,625	2,485	13,140	14,554	...	14,554	7.4	...	7.4
Alleghany	B-7	230	7,734	33.6	...	...	...	...	7,734	1,047	6,687	8,155	...	8,155	-5.2	...	-5.2
Anson	E-9	533	24,962	46.8	3,744	15.0	...	3,744	21,218	...	21,218	26,781	3,408	23,373	-6.8	9.9	-9.2
Ashe	A-6	427	19,768	46.3	...	...	...	...	19,768	1,000	18,768	21,878	...	21,878	-9.6	...	-9.6
Avery	B-5	247	12,009	48.6	...	...	...	...	12,009	...	12,009	13,352	...	13,352	-10.1	...	-10.1
Beaufort	D-15	831	36,014	43.3	9,939	27.6	...	9,939	26,075	2,386	23,689	37,134	12,226	24,908	-3.0	-18.7	4.7
Bertie	B-15	693	24,350	35.1	...	...	...	...	24,350	2,896	21,454	26,439	...	26,439	-7.9	...	-7.9
Bladen	F-12	879	28,881	32.9	...	...	...	...	28,881	1,625	27,256	29,703	...	29,703	-2.8	...	-2.8
Brunswick	G-13	873	20,278	23.2	...	...	...	...	20,278	2,034	18,244	19,238	...	19,238	5.4	...	5.4
Buncombe	D-4	645	130,074	201.7	68,592	52.7	68,592	...	61,482	4,543	56,939	124,403	58,437	65,966	4.6	17.4	-6.8
Burke	C-6	506	52,701	104.2	12,127	23.0	...	12,127	40,574	1,146	39,428	45,518	11,041	34,477	15.8	9.8	17.7
Cabarrus	D-8	360	68,137	189.3	46,162	67.7	...	46,162	21,975	3,240	18,735	63,783	42,107	21,676	6.8	9.6	1.4
Caldwell	C-6	476	49,552	104.1	12,901	26.0	...	12,901	36,651	2,768	33,883	43,352	7,888	35,464	14.3	63.6	3.3
Camden	B-16	239	5,598	23.4	...	...	...	...	5,598	...	5,598	5,223	...	5,223	7.2	...	7.2
Carteret	F-15	532	30,940	58.2	8,505	27.5	...	8,505	22,435	1,362	21,073	23,059	8,356	14,703	34.2	1.8	52.6
Caswell	B-10	435	19,912	45.8	...	...	...	...	19,912	1,113	18,799	20,870	...	20,870	-4.6	...	-4.6
Catawba	C-7	406	73,191	180.3	32,257	44.1	...	32,257	40,934	5,861	35,073	61,794	20,794	41,000	18.4	55.1	-0.2
Chatham	C-10	707	26,785	37.9	4,455	16.6	...	4,455	22,330	1,215	21,115	25,392	2,501	22,891	5.5	78.1	-2.5
Cherokee	E-1	454	16,335	36.0	...	...	...	...	16,335	3,639	12,696	18,294	...	18,294	-10.7	...	-10.7
Chowan	B-16	180	11,729	65.2	4,458	38.0	...	4,458	7,271	...	7,271	12,540	4,468	8,072	-6.5	-0.2	-9.9
Clay	E-2	213	5,526	25.9	...	...	...	...	5,526	...	5,526	6,006	...	6,006	-8.0	...	-8.0
Cleveland	D-6	466	66,048	141.7	25,706	38.9	...	25,706	40,342	1,311	39,031	64,357	22,714	41,643	2.6	13.2	-3.1
Columbus	G-11	939	48,973	52.2	4,683	9.6	...	4,683	44,290	5,691	38,599	50,621	4,238	46,383	-3.3	10.5	-4.5
Craven	E-15	725	58,773	81.1	15,717	26.7	...	15,717	43,056	3,907	39,149	48,823	15,812	33,011	20.4	-0.6	30.4
Cumberland	E-11	661	148,418	224.5	70,183	47.3	...	70,183	78,235	1,109	77,126	96,006	38,143	57,863	54.6	84.0	35.2
Currituck	B-17	273	6,601	24.2	...	...	...	...	6,601	...	6,601	6,201	...	6,201	6.5	...	6.5
Dare	C-17	388	5,935	15.3	...	...	...	...	5,935	...	5,935	5,405	...	5,405	9.8	...	9.8
Davidson	C-9	546	79,493	145.6	31,283	39.4	...	31,283	48,210	...	48,210	62,244	24,725	37,519	27.7	26.5	28.5
Davie	C-8	264	16,728	63.4	...	...	...	...	16,728	3,988	12,740	15,420	...	15,420	8.5	...	8.5
Duplin	E-13	822	40,270	49.0	29	0.1	...	29	40,241	6,860	33,381	41,074	...	41,074	-2.0	...	-2.0
Durham	B-11	299	111,995	374.6	84,642	75.6	84,642	...	27,353	...	27,353	101,639	73,368	28,271	10.2	15.4	-3.2
Edgecombe	C-14	511	54,226	106.1	23,236	42.9	...	23,236	30,990	1,870	29,120	51,634	21,001	30,633	5.0	10.6	1.2
Forsyth	B-9	424	189,428	446.8	131,118	69.2	128,176	2,942	58,310	3,881	54,429	146,135	96,130	50,005	29.6	36.4	16.6
Franklin	B-13	494	28,755	58.2	2,862	10.0	...	2,862	25,893	1,513	24,380	31,341	2,545	28,796	-8.3	12.5	-10.1
Gaston	D-7	358	127,074	355.0	78,537	61.8	...	78,537	48,537	6,978	41,559	110,836	61,223	49,613	14.7	28.3	-2.2
Gates	B-15	343	9,254	27.0	...	...	...	...	9,254	...	9,254	9,555	...	9,555	-3.2	...	-3.2
Graham	D-2	289	6,432	22.3	...	...	...	...	6,432	...	6,432	6,886	...	6,886	-6.6	...	-6.6
Granville	B-12	542	33,110	61.1	6,978	21.1	...	6,978	26,132	...	26,132	31,793	6,685	25,108	4.1	4.4	4.1
Greene	D-14	269	16,741	62.2	...	...	...	...	16,741	1,043	15,698	18,024	...	18,024	-7.1	...	-7.1
Guilford	B-9	651	246,520	378.7	187,552	76.1	187,552	...	58,968	1,215	57,753	191,057	126,182	64,875	29.0	48.6	-9.1
Halifax	B-14	722	58,956	81.7	19,272	32.7	...	19,272	39,684	4,697	34,987	58,377	14,059	44,318	1.0	37.1	-10.5
Harnett	D-11	606	48,236	79.6	10,749	22.3	...	10,749	37,487	3,540	33,947	47,605	9,660	37,945	1.3	11.3	-1.2
Haywood	C-3	543	39,711	73.1	11,227	28.3	...	11,227	28,484	3,236	25,248	37,631	10,201	27,430	5.5	10.1	3.8
Henderson	D-4	382	36,163	94.7	5,911	16.3	...	5,911	30,252	4,497	25,755	30,921	6,103	24,818	17.0	-3.1	21.9
Hertford	B-15	356	22,718	63.8	7,226	31.8	...	7,226	15,492	...	15,492	21,453	3,579	17,874	5.9	101.9	-13.3
Hoke[1]	E-11	326	16,356	50.2	3,058	18.7	...	3,058	13,298	...	13,298	15,756	...	15,756	3.8	...	-15.6
Hyde	D-16	634	5,765	9.1	...	...	...	...	5,765	...	5,765	6,479	...	6,479	-11.0	...	-11.0
Iredell	C-7	591	62,526	105.8	26,762	42.8	...	26,762	35,764	...	35,764	56,303	24,022	32,281	11.1	11.4	10.8
Jackson	D-3	495	17,780	35.9	...	...	...	...	17,780	1,564	16,216	19,261	...	19,261	-7.7	...	-7.7
Johnston	D-12	795	62,936	79.2	12,521	19.9	...	12,521	50,415	4,512	45,903	65,906	8,213	57,693	-4.5	52.5	-12.6
Jones	E-14	467	11,005	23.6	...	...	...	...	11,005	...	11,005	11,004	...	11,004	...	...	...
Lee	D-11	255	26,561	104.2	12,253	46.1	...	12,253	14,308	...	14,308	23,522	10,013	13,509	12.9	22.4	5.9
Lenoir	D-14	391	55,276	141.4	24,819	44.9	...	24,819	30,457	2,403	28,054	45,953	18,336	27,617	20.3	35.4	10.3
Lincoln	D-7	308	28,814	93.6	5,699	19.8	...	5,699	23,115	3,013	20,102	27,459	5,423	22,036	4.9	5.1	4.9
McDowell	C-5	442	26,742	60.5	3,345	12.5	...	3,345	23,397	4,777	18,620	25,720	5,641	20,079	4.0	-40.7	16.5
Macon	E-2	517	14,935	28.9	...	...	...	...	14,935	2,173	12,762	16,174	...	16,174	-7.7	...	-7.7
Madison	C-4	456	17,217	37.8	...	...	...	...	17,217	1,574	15,643	20,522	...	20,522	-16.1	...	-16.1
Martin	C-15	481	27,139	56.4	6,924	25.5	...	6,924	20,215	1,684	18,531	27,938	4,975	22,963	-2.9	39.2	-12.0
Mecklenburg	D-8	542	272,111	502.0	212,124	78.0	209,551	2,573	59,987	3,962	56,025	197,052	140,930	56,122	38.1	50.5	6.9
Mitchell	C-5	220	13,906	63.2	2,504	18.0	...	2,504	11,402	...	11,402	15,143	...	15,143	-8.2	...	-24.7
Montgomery	D-9	488	18,408	37.7	...	...	...	...	18,408	4,628	13,780	17,260	...	17,260	6.7	...	6.7
Moore[1]	D-10	760	36,733	48.3	5,198	14.2	...	5,198	31,535	5,139	26,396	33,129	4,272	28,857	10.9	21.7	9.3
Nash	C-13	552	61,002	110.5	17,322	28.4	...	17,322	43,680	3,265	40,415	59,919	14,816	45,103	1.8	16.9	-3.2
New Hanover	G-13	194	71,742	369.8	49,533	69.0	...	49,533	22,209	3,430	18,779	63,272	45,043	18,229	13.4	10.0	21.8
Northampton	B-14	539	26,811	49.7	...	...	...	...	26,811	2,348	24,463	28,432	...	28,432	-5.7	...	-5.7
Onslow	E-14	756	82,706	109.4	17,655	21.3	...	17,655	65,051	2,183	62,868	42,047	7,663	34,384	96.7	130.4	89.2
Orange	B-11	398	42,970	108.0	12,573	29.3	...	12,573	30,397	4,589	25,808	34,435	9,177	25,258	24.8	37.0	20.3
Pamlico	E-16	341	9,850	28.9	...	...	...	...	9,850	...	9,850	9,993	...	9,993	-1.4	...	-1.4
Pasquotank	B-16	229	25,630	111.9	14,062	54.9	...	14,062	11,568	...	11,568	24,347	12,685	11,662	5.3	10.9	-0.8
Pender	F-13	857	18,508	21.6	...	...	...	...	18,508	1,750	16,758	18,423	...	18,423	0.5	...	0.5
Perquimans	B-16	261	9,178	35.2	...	...	...	...	9,178	2,068	7,110	9,602	...	9,602	-4.4	...	-4.4
Person	B-11	400	26,394	66.0	5,147	19.5	...	5,147	21,247	1,546	19,701	24,361	4,321	20,040	8.3	19.1	6.0
Pitt	D-14	656	69,942	106.6	29,965	42.8	...	29,965	39,977	4,342	35,435	63,789	19,666	44,123	9.6	52.4	-9.4
Polk	D-5	234	11,395	48.7	...	...	...	...	11,395	2,223	9,172	11,627	...	11,627	-2.0	...	-2.0
Randolph	C-10	801	61,497	76.8	15,579	25.3	2,325	13,254	45,918	7,671	38,247	50,804	7,701	43,103	21.0	102.3	6.5
Richmond	E-9	477	39,202	82.2	13,183	33.6	...	13,183	26,019	2,272	23,747	39,597	13,597	26,000	-1.0	-3.0	0.1
Robeson	F-11	944	89,102	94.4	18,072	20.3	...	18,072	71,030	10,160	60,870	87,769	9,186	78,583	1.5	96.7	-9.6
Rockingham	B-9	572	69,629	121.7	28,641	41.1	...	28,641	40,988	4,278	36,710	64,816	24,924	39,892	7.4	14.9	2.7
Rowan	C-8	517	82,817	160.2	39,060	47.2	...	39,060	43,757	10,422	33,335	75,410	30,973	44,437	9.8	26.1	-1.5
Rutherford	D-5	566	45,091	79.7	14,030	31.1	...	14,030	31,061	2,443	28,618	46,356	15,502	30,854	-2.7	-9.5	0.7
Sampson	E-12	963	48,013	49.9	7,461	15.5	...	7,461	40,552	-1,354	39,198	49,780	4,414	45,366	-3.5	69.0	-10.6
Scotland	E-10	317	25,183	79.4	8,242	32.7	...	8,242	16,941	...	16,941	26,336	7,134	19,202	-4.4	15.5	-11.8
Stanly	D-9	399	40,873	102.4	12,261	30.0	...	12,261	28,612	3,749	24,863	37,130	11,798	25,332	10.1	3.9	12.9
Stokes	B-9	459	22,314	48.6	...	...	...	...	22,314	1,288	21,026	21,520	...	21,520	3.7	...	3.7

[1] Part of Hoke annexed to Moore since 1950.

Table 6.—AREA AND POPULATION OF COUNTIES, URBAN AND RURAL: 1960 AND 1950—Con.

[Minus sign (-) denotes decrease. Percent not shown where less than 0.1]

County	Map reference	Land area in square miles, 1960	1960 population									1950 population			Percent increase, 1950 to 1960		
			Total		Urban				Rural								
			Number	Per square mile	Total	Percent of total population	Urbanized areas	Other urban territory	Total	Places of 1,000 to 2,500	Other rural territory	Total	Urban	Rural	Total	Urban	Rural
Surry	B-8	537	48,205	89.8	9,923	20.6	...	9,923	38,282	6,237	32,045	45,593	12,971	32,622	5.7	-23.5	17.4
Swain	D-2	530	8,387	15.8	...	...	...	...	8,387	1,084	7,303	9,921	...	9,921	-15.5	...	-15.5
Transylvania	E-4	379	16,372	43.2	4,857	29.7	...	4,857	11,515	...	11,515	15,194	3,908	11,286	7.8	24.3	2.0
Tyrrell	C-17	399	4,520	11.3	...	...	...	...	4,520	1,099	3,421	5,048	...	5,048	-10.5	...	-10.5
Union	E-8	643	44,670	69.5	10,882	24.4	...	10,882	33,788	2,664	31,124	42,034	10,140	31,894	6.3	7.3	5.9
Vance	B-12	249	32,002	128.5	12,740	39.8	...	12,740	19,262	4,012	15,250	32,101	10,996	21,105	-0.3	15.9	-8.7
Wake	C-12	864	169,082	195.7	106,791	63.2	93,931	12,860	62,291	4,522	57,769	136,450	72,447	64,003	23.9	47.4	-2.7
Warren	B-13	443	19,652	44.4	...	...	...	...	19,652	1,659	17,993	23,539	...	23,539	-16.5	...	-16.5
Washington	C-16	336	13,488	40.1	4,666	34.6	...	4,666	8,822	...	8,822	13,180	4,486	8,694	2.3	4.0	1.5
Watauga	B-6	320	17,529	54.8	3,686	21.0	...	3,686	13,843	...	13,843	18,342	2,973	15,369	-4.4	24.0	-9.9
Wayne	D-13	555	82,059	147.9	33,517	40.8	...	33,517	48,542	1,609	46,933	64,267	25,186	39,081	27.7	33.1	24.2
Wilkes	B-7	765	45,269	59.2	4,197	9.3	...	4,197	41,072	1,568	39,504	45,243	4,379	40,864	0.1	-4.2	0.5
Wilson	C-13	373	57,716	154.7	28,753	49.8	...	28,753	28,963	...	28,963	54,506	23,010	31,496	5.9	25.0	-8.0
Yadkin	B-8	335	22,804	68.1	...	...	...	...	22,804	3,539	19,265	22,133	...	22,133	3.0	...	3.0
Yancey	C-5	311	14,008	45.0	...	...	...	...	14,008	1,388	12,620	16,306	...	16,306	-14.1	...	-14.1

Table 7.—POPULATION OF COUNTIES, BY MINOR CIVIL DIVISIONS: 1940 TO 1960

["U" denotes an unincorporated place. For changes in boundaries, etc., between 1940 and 1950, see table 6 for this State in *U. S. Census of Population: 1950*, Vol. I or II. Total population of a place located in 2 or more minor civil divisions appears in table 8. Minor civil division figures for 1950 and 1940 do not necessarily add to county totals]

County and minor civil division	1960	1950	1940
ALAMANCE COUNTY	85,674	71,220	57,427
Twp. 1, Patterson	2,321	2,097	1,837
Twp. 2, Cable	2,313	2,018	1,961
Twp. 3, Boon Station	9,567	5,764	3,868
Burlington city (pt.)[1]	328	...	...
Elon College town[1]	1,284	1,109	494
Gibsonville town (pt.)[1]	569	546	463
Glen Raven (U)	2,418	...	...
Twp. 4, Morton	2,524	2,402	2,137
Twp. 5, Faucette	2,816	2,725	2,358
Twp. 6, Graham	16,271	10,238	7,825
Burlington city (pt.)[1]	5,660	1,492	...
Graham town (pt.)[1]	7,696	5,026	4,339
Haw River (U) (pt.)	14	...	...
Twp. 7, Albright	1,466	1,250	1,148
Twp. 8, Newlin	2,317	2,364	2,368
Twp. 9, Thompson	2,692	2,633	2,390
Twp. 10, Melville	5,855	4,785	3,937
Mebane town (pt.)	2,186	1,929	1,938
Twp. 11, Pleasant Grove	2,420	2,548	2,384
Twp. 12, Burlington	32,000	29,257	22,491
Burlington city (pt.)[1]	27,211	23,068	12,198
Richmond Hill (U)	2,943	2,303	...
Twp. 13, Haw River	3,112	3,139	2,723
Graham town (pt.)[1]	27	...	...
Haw River (U) (pt.)	1,396	1,175	...
ALEXANDER COUNTY	15,625	14,554	13,454
Ellendale twp	1,892	1,482	1,539
Gwaltneys twp	1,257	1,421	1,441
Little River twp	500	767	704
Millers twp	638	713	823
Sharpes twp	2,764	2,640	2,476
Stony Point (U)	1,015	1,020	...
Sugar Loaf twp	858	897	950
Taylorsville twp	5,810	4,813	3,892
Taylorsville town	1,470	1,310	1,122
Wittenberg twp	1,906	1,821	1,629
ALLEGHANY COUNTY	7,734	8,155	8,341
Cherry Lane twp	848	1,030	1,094
Cranberry twp	460	456	554
Gap Civil twp	2,475	2,842	2,485
Sparta town	1,047	820	648
Glade Creek twp	1,870	1,382	1,552
Piney Creek twp	658	853	1,009
Prathers Creek twp	867	984	1,036
Whitehead twp	556	608	611
ANSON COUNTY	24,962	26,781	28,443
Ansonville twp	1,940	2,138	2,478
Ansonville town	558	545	519
Burnsville twp	1,398	1,569	1,666
Gulledge twp	2,527	2,955	3,467
Lanesboro twp	3,069	3,105	3,228
Peachland town	563	485	390
Polkton town	530	459	521
ANSON COUNTY--Con.			
Lilesville twp	3,853	4,042	4,056
Lilesville town	635	605	556
Morven twp	2,280	2,689	3,083
McFarlan town	161	136	184
Morven town	518	601	602
Wadesboro twp	9,269	9,428	9,274
South Wadesboro town	189	390	502
Wadesboro town[2]	3,744	3,408	3,587
White Store twp	626	855	1,191
ASHE COUNTY	19,768	21,878	22,664
Chestnut Hill twp	583	751	881
Clifton twp	1,619	1,849	1,992
Lansing town (pt.)[3]	...	...	...
Warrensville town	116	120	150
Creston twp	596	880	911
Elk twp	555	705	783
Todd town (pt.)	32	52	100
Grassy Creek twp	524	704	828
Helton twp	868	929	964
Horse Creek twp	745	1,048	1,354
Lansing town (pt.)[3]	...	...	...
Hurricane twp	722	649	725
Jefferson twp	2,660	2,233	1,989
Jefferson town[3]	814	359	304
Laurel twp	505	550	596
North Fork twp	879	1,294	1,416
Obids twp	798	907	1,017
Oldfields twp	922	1,131	1,270
Peak Creek twp	1,024	1,248	1,350
Pine Swamp twp	1,039	1,240	1,270
Piney Creek twp	1,034	1,270	1,149
Lansing town (pt.)[3]	278	...	...
Pond Mountain twp	379	528	594
Walnut Hill twp	1,006	1,124	1,203
West Jefferson twp	3,310	2,838	2,372
West Jefferson town	1,000	871	883
AVERY COUNTY	12,009	13,352	13,561
Altamont twp	1,120	1,002	1,474
Crossnore town	277	240	266
Banner Elk twp	1,498	1,341	1,295
Banner Elk town	564	462	344
Beech Mountain twp	756	999	968
Cranberry twp	2,186	2,583	2,839
Elk Park town	460	545	467
Linville twp	3,525	3,519	3,710
Newland town	564	425	471
Roaring Creek twp	899	1,286	1,119
Toe River twp	1,824	2,217	1,751
Wilsons Creek twp	201	405	405
BEAUFORT COUNTY	36,014	37,134	36,431
Bath twp	3,323	3,733	4,154
Bath town	346	381	380
Chocowinity twp	4,628	4,624	4,559
Chocowinity town[4]	580	...	...
BEAUFORT COUNTY--Con.			
Long Acre twp	5,318	5,031	4,794
Pinetown town	215	301	253
Washington Park town	574	421	295
Pantego twp	5,377	5,713	5,935
Belhaven town	2,386	2,528	2,360
Pantego town	262	275	294
Richland twp	3,462	4,241	4,794
Aurora town	449	525	492
Edward town	112	155	142
South Creek town	82	108	152
Washington twp	13,906	13,792	12,195
Washington city[4]	9,939	9,698	8,569
BERTIE COUNTY	24,350	26,439	26,201
Colerain twp	4,756	5,148	4,951
Colerain town	340	367	307
Powellsville town (pt.)	228	223	245
Indian Woods twp	1,183	1,349	1,685
Merry Hill twp	1,242	1,416	1,483
Mitchells twp	2,860	3,032	2,930
Aulander town (pt.)	1,083	1,112	1,057
Powellsville town (pt.)	31	27	22
Roxobel twp	2,256	2,443	2,587
Aulander town (pt.)[5]	...	...	...
Kelford town	362	405	456
Roxobel town	452	394	332
Snake Bite twp	1,206	1,659	2,038
Whites twp	2,029	2,154	2,085
Windsor twp	6,893	6,962	6,066
Askewville town[5]	195	...	...
Bertie town	303	259	...
Windsor town	1,813	1,781	1,747
Woodville twp	1,925	2,276	2,376
Lewiston town	360	339	304
Woodville town	344	387	426
BLADEN COUNTY	28,881	29,703	27,156
Abbotts twp	1,286	1,469	1,528
Bethel twp	2,374	2,465	2,172
Dublin town	366	243	325
Bladenboro twp	5,603	5,905	5,134
Bladenboro town	774	796	724
Brown Marsh twp	2,004	2,193	1,594
Clarkton town	662	589	484
Carvers Creek twp	2,202	2,197	2,167
Council town	56	64	73
Central twp	586	550	540
Colly twp	1,070	1,006	935
White Lake town[6]	130	...	...
Cypress Creek twp	878	910	937
Elizabethtown twp	5,540	5,177	4,004
Elizabethtown town[6]	1,625	1,611	1,123
Frenchs Creek twp	927	1,114	1,135
Hollow twp	1,904	2,214	2,003
Lake Creek twp	722	684	871
Turnbull twp	563	587	536
White Oak twp	1,176	1,199	1,292
Whites Creek twp	2,046	2,033	2,308

See footnotes at end of table, p. 20.

Table 7.—POPULATION OF COUNTIES, BY MINOR CIVIL DIVISIONS: 1940 TO 1960—Con.

[“U” denotes an unincorporated place. For changes in boundaries, etc., between 1940 and 1950, see table 6 for this State in *U. S. Census of Population: 1950*, Vol. I or II. Total population of a place located in 2 or more minor civil divisions appears in table 8. Minor civil division figures for 1950 and 1940 do not necessarily add to county totals]

County and minor civil division	1960	1950	1940
BRUNSWICK COUNTY	20,278	19,238	17,125
Lockwoods Folly twp.	4,289	3,839	3,423
Shallotte town (pt.)	418	493	381
Northwest twp.	2,169	2,402	2,289
Shallotte twp.	4,210	3,783	3,197
Ocean Isle Beach town[7]	5	...	...
Shallotte town (pt.)[7]	62	...	...
Smithville twp.	3,355	2,873	2,936
Long Beach town[7]	102	...	...
Southport city	2,034	1,748	1,760
Yaupon Beach town[7]	89	...	...
Town Creek twp.	4,363	4,131	3,101
Bolivia town	201	215	203
Waccamaw twp.	1,892	2,210	2,179
BUNCOMBE COUNTY	130,074	124,403	108,755
Asheville twp.	73,975	73,078	65,819
Asheville city (pt.)[8]	60,185	53,000	51,310
Biltmore Forest town (pt.)[8]	676	441	368
Avery Creek twp.	1,342	1,199	1,167
Black Mountain twp.	7,477	6,651	4,545
Black Mountain town[8]	1,313	1,174	1,042
Broad River twp.	705	734	788
Fairview twp.	2,831	2,785	2,485
Flat Creek twp.	2,162	2,249	1,684
Jupiter town	174	136	74
French Broad twp.	1,710	1,686	1,529
Ivy twp.	2,568	3,015	2,881
Barnardsville town[8]	199	...	...
Leicester twp.	5,629	5,377	4,493
Asheville city (pt.)[8]	1	...	...
Limestone twp.	5,029	3,242	2,517
Biltmore Forest town (pt.)	328	216	108
Lower Hominy twp.	6,264	5,271	3,841
Asheville city (pt.)[8]	3	...	...
Reems Creek twp.	4,376	4,339	3,964
Weaverville town	1,041	1,111	880
Sandy Mush twp.	726	993	1,108
Swannanoa twp.	8,611	7,554	6,556
Asheville city (pt.)[8]	3	...	...
Swannanoa (U)	2,189	...	...
Upper Hominy twp.	6,669	6,230	5,378
BURKE COUNTY	52,701	45,518	38,615
Drexel twp.	2,594	2,414	2,448
Drexel town	1,146	988	881
Icard twp.	8,692	7,080	5,071
Hildebran town	518	529	357
Rhodhiss town (pt.)	328	336	321
Jonas Ridge twp.	457	572	625
Linville twp.	1,282	1,220	1,139
Lovelady twp.	7,010	6,414	5,218
Valdese town[9]	2,941	2,730	2,615
Lower Creek twp.	1,168	1,004	1,054
Lower Fork twp.	1,417	1,280	1,276
Morganton twp.	21,274	18,088	15,371
Morganton town[9]	9,186	8,311	7,670
Quaker Meadow twp.	2,277	2,045	1,208
Silver Creek twp.	4,394	3,844	3,406
Glen Alpine town	734	695	665
Smoky Creek twp.	279	284	286
Upper Creek twp.	508	609	814
Upper Fork twp.	1,349	664	699
CABARRUS COUNTY	68,137	63,783	59,393
Twp. 1, Rocky River	2,104	1,962	1,981
Twp. 2, Poplar Tent	3,584	3,486	2,987
West Concord (U) (pt.)	832	...	...
Twp. 3, Odell School	1,299	1,146	1,192
Twp. 4, Kannapolis[10]	26,286	24,900	22,692
Concord North (U)	2,199	...	...
Kannapolis (U) (pt.)	22,853	20,819	...
Twp. 5, Mount Gilead[10]	2,084	1,885	1,876
Twp. 6, Watts Cross Roads	808	929	1,003
Twp. 7, Earnhardts	744	698	685
Twp. 8, Mount Pleasant	2,916	2,695	2,588
Mount Pleasant town[10]	1,041	1,019	1,017
Twp. 9, Smiths	810	853	984
Twp. 10, Bethel Church	2,355	2,303	1,980
Twp. 11, Baptist Church[10]	7,348	6,440	5,853
West Concord (U) (pt.)	4,678	...	...
Twp. 12, Concord[10]	17,799	16,486	15,572
Concord city[10]	17,799	16,486	15,572
CALDWELL COUNTY	49,552	43,352	35,795
Globe twp.	305	492	736
Blowing Rock town (pt.)	5	6	2
Hudson twp.	5,240	3,363	2,492
Hudson town[11]	1,536	922	748
Johns River twp.	932	956	1,067
Kings Creek twp.	1,360	1,377	1,202
Lenoir twp.	15,609	14,255	11,776
Lenoir town (pt.)[11]	6,114	5,092	5,136
Whitnel (U) (pt.)	708	795	...
Little River twp.	1,994	2,060	1,693
Lovelady twp.	7,477	6,756	5,922
Granite Falls town[11]	2,644	2,286	1,873
Rhodhiss town (pt.)[11]	509	587	609
CALDWELL COUNTY--Con.			
Lower Creek twp.	10,007	8,437	6,353
Lenoir town (pt.)[11]	4,143	2,796	2,462
Whitnel (U) (pt.)	524	610	...
Mulberry twp.	1,062	753	705
North Catawba twp.	2,405	1,781	982
Patterson twp.	2,108	1,965	1,626
Blowing Rock town (pt.)	3	8	...
Patterson town	265	195	158
Wilson Creek twp.	45	97	107
Mortimer town	3	13	42
Yadkin Valley twp.	1,008	1,060	1,134
CAMDEN COUNTY	5,598	5,223	5,440
Court House twp.	1,858	1,685	1,684
Shiloh twp.	1,725	1,634	1,796
South Mills twp.	2,015	1,904	1,960
CARTERET COUNTY	30,940	23,059	18,284
Atlantic twp.[12]	902	...	...
Beaufort twp.[12]	6,246	5,374	...
Beaufort town[12]	2,922	3,212	3,272
Cedar Island twp.	255	290	...
Davis twp.[12]	446	...	...
Harkers Island twp.[12]	1,362	...	...
Harkers Island (U)	1,362	1,244	...
Harlowe twp.[12]	629	...	...
Marshallberg twp.[12]	416	...	...
Merrimon twp.[12]	344	374	...
Morehead twp.[12]	13,556	8,299	...
Atlantic Beach town	76	49	...
Morehead City town[12]	5,583	5,144	3,695
Newport twp.[12]	2,644	2,259	...
Newport town[12]	861	676	480
Portsmouth twp.[12]	8	33	...
Sea Level twp.[12]	389	...	...
Smyrna twp.[12]	597	1,387	...
Stacy twp.[12]	291	...	...
Straits twp.[12]	1,070	2,251	...
White Oak twp.	1,785	1,273	...
Bayshore Park town[12]	21	...	...
Cape Carteret town[12]	52	...	...
Emerald Isle town[12]	14	...	...
CASWELL COUNTY	19,912	20,870	20,032
Anderson twp.	1,842	1,789	1,648
Dan River twp.	2,680	2,717	2,652
Hightowers twp.	1,849	2,198	1,977
Leasburg twp.	1,287	1,501	1,580
Locust Hill twp.	1,874	2,170	2,209
Milton twp.	2,414	2,389	2,388
Milton town	235	317	329
Pelham twp.	2,858	3,067	2,713
Stony Creek twp.	1,997	2,014	2,129
Yanceyville twp.	3,111	3,025	2,736
Yanceyville (U)	1,113	1,391	...
CATAWBA COUNTY	73,191	61,794	51,653
Bandy twp.	2,264	2,177	1,843
Caldwell twp.	2,914	2,768	1,830
Catawba twp.	3,486	3,250	3,071
Catawba town	504	506	402
Clines twp.	6,090	5,068	3,996
Claremont town	728	669	467
Conover town (pt.)[13]	187	...	...
Hickory twp.	37,777	30,581	24,353
Brookford town	596	768	910
Hickory city[13]	19,328	14,755	13,487
Hickory East (U)	3,274	...	...
Hickory North (U)	1,541	...	...
Longview town[13]	2,997	2,291	1,489
Jacobs Fork twp.	2,053	1,918	2,000
Mountain Creek twp.	1,809	1,594	1,815
Newton twp.	16,798	14,438	12,745
Conover town (pt.)[13]	2,094	1,164	1,195
Maiden town[13]	2,039	1,952	1,803
Newton town[13]	6,658	6,039	5,407
CHATHAM COUNTY	26,785	25,392	24,726
Albright twp.	1,403	1,494	1,363
Baldwin twp.	1,375	1,388	1,423
Bear Creek twp.	2,640	2,449	2,382
Bennett town	222	236	229
Cape Fear twp.	1,068	1,318	1,404
Merry Oaks town	77	160	157
Center twp.	3,328	2,891	2,760
Pittsboro town	1,215	1,094	826
Gulf twp.	2,858	2,870	2,903
Goldston town	374	372	416
Hadley twp.	895	854	904
Haw River twp.	889	791	768
Haywood town	713	169	187
Hickory Mountain twp.	1,374	1,522	1,729
Matthews twp.	7,718	6,377	5,606
Siler City town[14]	4,455	2,501	2,197
New Hope twp.	1,167	1,292	1,355
Oakland twp.	560	615	587
William twp.	1,510	1,531	1,542
CHEROKEE COUNTY	16,335	18,294	18,813
Beaverdam twp.	798	1,145	1,509
Hot House twp.	913	1,097	1,226
Murphy twp.	6,626	7,353	6,170
Murphy town	2,235	2,433	1,873
Notla twp.	1,535	1,736	1,779
Culberson town	106	150	98
Shoal Creek twp.	1,596	2,036	3,009
Valley Town twp.	4,867	4,927	5,120
Andrews town	1,404	1,397	1,520
CHOWAN COUNTY	11,729	12,540	11,572
Twp. 1, Edenton	7,294	7,508	6,386
Edenton town[15]	4,458	4,468	3,835
Twp. 2, Middle	2,224	2,232	2,471
Twp. 3, Upper	1,449	1,499	1,470
Twp. 4, Yeopim	762	1,301	1,245
CLAY COUNTY	5,526	6,006	6,405
Brasstown twp.	923	962	862
Hayesville twp.	2,138	2,240	2,134
Hayesville town[16]	428	356	336
Hiwassee twp.	674	651	1,050
Shooting Creek twp.	902	1,099	1,158
Sweetwater twp.	387	428	497
Tusquittee twp.	502	626	704
CLEVELAND COUNTY	66,048	64,397	58,055
Twp. 1, River	775	1,022	1,051
Twp. 2, Boiling Springs	3,822	3,876	2,925
Boiling Springs town	1,311	1,145	613
Twp. 3, Rippys	3,415	3,427	3,158
Twp. 4, Kings Mountain	14,724	13,467	11,998
Grover town	538	535	469
Kings Mountain city[17]	8,008	7,206	6,547
Twp. 5, Warlick	3,004	3,209	2,900
Waco town	256	310	281
Twp. 6, Shelby	26,024	23,431	20,150
Shelby city[17]	17,698	15,508	14,037
Twp. 7, Sandy Run	3,090	3,455	3,677
Lattimore town	257	286	342
Twp. 8, Polkville	2,533	3,594	3,487
Twp. 9, Double Shoals	6,071	5,331	6,050
Lawndale town	723	964	1,006
Twp. 10, Knob Creek	1,428	1,834	1,217
Township 11	1,162	1,711	1,442
COLUMBUS COUNTY	48,973	50,621	45,663
Bogue twp.	3,463	3,423	2,837
Lake Waccamaw town (pt.)[18]	151	...	...
Bolton twp.	1,566	1,441	1,566
Bolton town[18]	617	606	760
Bug Hill twp.	2,197	2,557	1,761
Cerro Gordo twp.	2,312	2,648	2,634
Cerro Gordo town	306	265	379
Chadbourn twp.	6,019	5,083	4,632
Chadbourn town	2,323	2,103	1,576
Fair Bluff twp.	2,294	2,577	2,436
Fair Bluff town	1,030	1,056	970
Lees twp.	2,211	2,390	2,878
Ransom twp.	3,448	2,904	2,732
Acme town	159	139	196
Delco town	466	257	263
South Williams twp.	4,828	5,318	3,881
Tabor City town[18]	2,338	2,033	1,552
Tatums twp.	3,255	3,728	3,475
Evergreen town	300	245	279
Waccamaw twp.	1,366	1,214	928
Lake Waccamaw town (pt.)[18]	629	575	429
Welch Creek twp.	1,351	1,655	1,569
Western Prong twp.	1,314	1,566	1,103
Whiteville twp.	10,048	10,061	8,947
Brunswick town	169	190	227
Whiteville town	4,683	4,238	3,011
Williams twp.	3,301	4,056	4,284
CRAVEN COUNTY	58,773	48,823	31,298
Township 1	5,310	5,494	5,486
Vanceboro town	806	753	826
Township 2	3,003	2,471	1,874
Bridgeton town	638	805	616
Township 3	4,315	4,398	3,957
Cove City town	551	465	371
Dover town	651	638	623
Township 5	1,823	1,333	1,428
Township 6	18,053	11,695	723
Havelock town[19]	2,433	...	...
Township 7	3,887	2,632	1,662
James City (U)	1,474	...	...
Township 8	20,686	18,952	14,337
New Bern city[19]	15,717	15,812	11,815
Trent Woods village[19]	517	...	...
Township 9	1,696	1,848	1,831
CUMBERLAND COUNTY	148,418	96,006	59,320
Beaver Dam twp.	1,399	1,450	1,477
Black River twp.	2,279	2,278	2,272
Falcon town	235	245	206
Godwin town	149	145	123

See footnotes at end of table, pp. 20 and 21.

Table 7.—POPULATION OF COUNTIES, BY MINOR CIVIL DIVISIONS: 1940 TO 1960—Con.

["U" denotes an unincorporated place. For changes in boundaries, etc., between 1940 and 1950, see table 6 for this State in *U. S. Census of Population: 1950*, Vol. I or II. Total population of a place located in 2 or more minor civil divisions appears in table 8. Minor civil division figures for 1950 and 1940 do not necessarily add to county totals]

County and minor civil division	1960	1950	1940
CUMBERLAND COUNTY--Con.			
Carvers Creek twp.[20]	28,569	4,086	3,091
Fayetteville North (U)	3,071	...	...
Linden town	157	194	224
Cedar Creek twp	7,767	6,255	5,040
East Fayetteville (U) (pt.)	2,255	...	...
Stedman town	458	424	356
Cross Creek twp	47,106	31,854	18,940
Fayetteville city[20]	47,106	30,869	17,428
Eastover twp.[20]	5,845	5,055	4,988
East Fayetteville (U) (pt.)	542	...	...
Grays Creek twp	2,154	1,946	2,089
Manchester twp	16,477	4,293	8,214
Spring Lake town[20]	4,110	...	...
Pearces Mill twp.[20]	9,976	7,550	4,616
Owens (U) (pt.)	1,606	...	...
South Fayetteville (U)	3,411	3,428	...
Rockfish twp	6,668	4,986	4,046
Hope Mills town	1,109	1,077	900
Seventy-First twp.[20]	20,178	26,253	4,547
Bonnie Doone (U)	4,481	...	...
Owens (U) (pt.)	3,601	...	...
CURRITUCK COUNTY	6,601	6,201	6,709
Crawford twp	2,332	2,447	2,436
Fruitville twp	440	489	584
Moyock twp	1,207	915	1,048
Poplar Branch twp	2,622	2,350	2,641
DARE COUNTY	5,935	5,405	6,041
Atlantic twp	864	665	504
Kill Devil Hills town[21]	268	...	...
Croatan twp	545	575	734
East Lake twp	115	121	249
Hatteras twp	1,217	1,046	1,201
Kennekeet twp	434	576	806
Nags Head twp	2,760	2,422	2,547
Manteo town	587	635	571
DAVIDSON COUNTY	79,493	62,244	53,377
Abbotts Creek twp	2,692	1,804	1,582
Alleghany twp	339	357	478
Arcadia twp	1,300	1,132	1,169
Boone twp	1,872	1,645	1,392
Conrad Hill twp	3,984	2,641	2,071
Cotton Grove twp	2,791	2,312	2,044
Emmons twp	3,822	3,187	2,571
Denton town	852	766	677
Hampton twp	256	237	183
Healing Spring twp	981	850	803
Jackson Hill twp	514	462	489
Lexington twp	25,257	19,875	15,917
Lexington city[22]	16,093	13,571	10,550
Midway twp	3,809	2,645	2,355
Reedy Creek twp	1,670	1,511	1,209
Silver Hill twp	1,598	1,345	1,082
Thomasville twp	25,216	19,325	17,533
Thomasville city[22]	15,190	11,154	11,041
Tyro twp	2,997	2,572	2,187
Yadkin College twp	395	344	312
Yadkin College town	75	82	72
DAVIE COUNTY	16,728	15,420	14,909
Calahaln twp	1,239	1,323	1,788
Clarksville twp	1,544	1,467	1,223
Farmington twp	2,630	2,338	2,447
Fulton twp	1,188	1,105	1,059
Jerusalem twp	3,946	3,891	3,947
Cooleemee (U)	1,609	1,925	...
Mocksville twp	4,823	3,939	3,100
Mocksville town	2,379	1,909	1,607
Shady Grove twp	1,358	1,357	1,345
Advance town	197	216	186
DUPLIN COUNTY	40,270	41,074	39,739
Albertson twp	1,543	1,681	1,769
Cypress Creek twp	2,779	2,863	2,855
Faison twp	4,226	4,787	4,965
Bowdens town (pt.)	111	126	109
Calypso town	633	688	678
Faison town	666	768	751
Mount Olive town (pt.)[23]	29	...	...
Glisson twp	1,269	1,386	1,345
Island Creek twp	7,405	6,596	5,605
Teacheys town	187	226	228
Wallace town[23]	2,285	1,622	1,050
Kenansville twp	3,181	3,535	3,494
Kenansville town	724	674	571
Limestone twp	4,676	4,729	4,759
Beulaville town[23]	1,062	724	567
Magnolia twp	1,899	2,018	1,995
Magnolia town	629	585	730
Rockfish twp	1,650	2,004	1,859
Rose Hill twp	2,870	2,382	2,265
Rose Hill town	1,292	896	727
Smith twp	1,636	1,880	2,013
DUPLIN COUNTY--Con.			
Warsaw twp	5,088	4,808	4,196
Bowdens town (pt.)	189	113	111
Warsaw town[23]	2,221	1,598	1,483
Wolfscrape twp	2,048	2,405	2,619
DURHAM COUNTY	111,995	101,639	80,244
Carr twp	1,169	1,014	1,040
Durham twp.[24]	84,930	80,811	64,982
Durham city[24]	78,302	71,311	60,195
Lebanon twp	1,931	1,522	1,157
Mangum twp	2,685	2,732	3,081
Oak Grove twp.[24]	11,253	6,764	4,222
Triangle twp.[24]	10,027	...	...
EDGECOMBE COUNTY	54,226	51,634	49,162
Twp. 1, Tarboro	13,228	11,878	10,290
Princeville town[25]	797	919	818
Tarboro town[25]	8,411	8,120	7,148
Twp. 2, Lower Conetoe	1,741	1,839	2,046
Conetoe town	147	172	194
Twp. 3, Upper Conetoe	2,035	2,152	2,350
Speed town	142	103	127
Twp. 4, Deep Creek	1,144	1,375	1,471
Twp. 5, Lower Fishing Creek	1,521	1,577	1,729
Twp. 6, Upper Fishing Creek	2,923	3,105	3,147
Whitakers town (pt.)	498	478	438
Twp. 7, Swift Creek	2,610	2,573	2,621
Battleboro town (pt.)	212	147	123
Twp. 8, Sparta	1,850	2,007	1,999
Twp. 9, Otter Creek	1,993	2,144	2,220
MacClesfield town	473	370	367
Twp. 10, Lower Town Creek	2,748	2,614	2,238
Pinetops town	1,372	1,031	713
Twp. 11, Walnut Creek	1,297	1,313	1,343
Twp. 12, Rocky Mount	18,601	16,241	14,919
Rocky Mount city (pt.)[25]	14,825	12,881	11,978
Twp. 13, Cokey	1,475	1,611	1,726
Twp. 14, Upper Town Creek	1,060	1,205	1,063
Sharpsburg town (pt.)	39	36	27
FORSYTH COUNTY	189,428	146,135	126,475
Abbotts Creek twp	5,085	3,235	2,501
Belews Creek twp.[26]	1,689	1,508	1,573
Bethania twp	6,368	4,142	3,238
Rural Hall (U)	1,503	...	...
Stanleyville (U)	1,138	...	...
Broadbay twp.[26]	6,946	7,236	4,529
Clemmonsville twp	2,152	1,582	1,443
Kernersville twp.[26]	7,130	5,348	4,457
Kernersville town	2,942	2,396	2,103
Lewisville twp	3,074	2,387	2,288
Middle Fork twp.[26]	14,966	11,051	9,011
Old Richmond twp	2,681	1,972	1,848
Old Town twp.[26]	11,904	8,046	5,608
Salem Chapel twp.[26]	4,034	2,290	2,013
Walkertown (U)	1,240	...	...
South Fork twp.[26]	9,173	7,434	6,413
Vienna twp	3,091	2,093	1,738
Winston twp.[26]	111,135	87,811	79,815
Winston-Salem city[26]	111,135	87,811	79,815
FRANKLIN COUNTY	28,755	31,341	30,382
Twp. 1, Dunn	3,311	3,738	3,658
Bunn town	332	255	248
Twp. 2, Harris	2,379	2,694	2,711
Twp. 3, Youngsville	2,069	2,407	2,369
Youngsville town	596	619	553
Twp. 4, Franklinton	5,663	5,638	5,000
Franklinton town[27]	1,513	1,414	1,273
Twp. 5, Hayesville	1,804	2,154	2,135
Twp. 6, Sandy Creek	1,912	2,189	2,178
Twp. 7, Gold Mine	1,520	1,996	1,963
Wood town	94	128	173
Twp. 8, Cedar Rock	2,650	2,956	3,100
Twp. 9, Cypress Creek	957	1,225	1,409
Twp. 10, Louisburg	6,490	6,344	5,859
Louisburg town[27]	2,862	2,545	2,309
GASTON COUNTY	127,074	110,836	87,531
Cherryville twp	9,171	8,907	7,529
Cherryville town	3,607	3,492	3,225
Dellview town	4	7	8
Crowder Mountain twp	7,461	7,145	6,149
Bessemer City town	4,017	3,961	3,567
Dallas twp	10,357	8,969	6,181
Dallas town[28]	3,270	2,454	1,704
Stanley town (pt.)	67	...	...
Gastonia twp	58,117	49,281	39,062
East Gastonia (U)	3,326	3,733	...
Gastonia city[28]	37,276	23,069	21,313
Lowell town (pt.)[28]	8	...	...
Rex (U)	1,515	...	...
Smyre (U)	1,197	...	...
South Gastonia (U)	3,762	6,465	...
GASTON COUNTY--Con.			
River Bend twp	12,499	9,974	8,041
Mount Holly town[28]	4,037	2,241	2,055
North Belmont (U) (pt.)	840	...	...
Stanley town (pt.)	1,913	1,644	1,036
South Point twp	29,469	26,560	20,569
Belmont city	5,007	5,330	4,356
Cramerton (U)	3,123	3,211	...
Lowell town (pt.)[28]	2,776	2,313	1,826
McAdenville town	748	1,060	887
North Belmont (U) (pt.)	7,488	...	...
South Belmont (U)	2,286	...	...
GATES COUNTY	9,254	9,555	10,060
Gatesville twp	1,658	1,571	1,563
Gatesville town	460	323	297
Hall twp	847	944	950
Haslett twp	904	929	1,053
Holly Grove twp	1,599	1,751	1,646
Hunters Mill twp	1,568	1,539	1,812
Mintonsville twp	1,287	1,452	1,571
Reynoldson twp	1,391	1,369	1,465
GRAHAM COUNTY	6,432	6,886	6,418
Cheoah twp	4,621	4,875	4,057
Robbinsville town[29]	587	515	399
Stecoah twp	847	941	1,463
Yellow Creek twp	964	1,070	898
GRANVILLE COUNTY	33,110	31,793	29,344
Brassfield twp	2,621	2,866	2,783
Dutchville twp	7,560	6,082	3,028
Creedmoor town	862	852	640
Fishing Creek twp	3,142	3,138	3,621
Oak Hill twp	2,147	2,366	2,502
Oxford twp	9,166	8,714	7,783
Oxford town	6,978	6,685	3,991
Salem twp	1,521	1,566	1,574
Sassafras Fork twp	2,094	2,370	2,451
Stovall town	570	410	415
Tally Ho twp	2,283	2,568	3,405
Stem town	221	217	218
Walnut Grove twp	2,576	2,123	2,197
GREENE COUNTY	16,741	18,024	18,548
Bull Head twp	1,510	1,712	1,692
Carrs twp	1,303	1,388	1,421
Hookerton twp	2,589	2,689	2,656
Hookerton town	358	253	319
Jason twp	1,230	1,379	1,483
Olds twp	2,121	2,429	2,693
Maury town (pt.)	167	151	163
Ormonds twp	2,350	2,545	2,770
Maury town (pt.)	118	100	111
Shine twp	1,102	1,359	1,436
Snow Hill twp	2,254	2,091	1,897
Snow Hill town	1,043	946	928
Speights Bridge twp	2,282	2,432	2,500
Walstonburg town	191	177	198
GUILFORD COUNTY	246,520	191,057	153,916
Bruce twp	3,158	2,602	1,899
Center Grove twp.[30]	3,471	1,796	1,756
Clay twp	2,152	1,922	1,674
Deep River twp.[30]	3,812	2,476	1,898
Fentress twp.[30]	4,831	3,408	2,421
Friendship twp.[30]	6,979	3,954	3,115
Gilmer twp.[30]	48,885	44,397	36,159
Greensboro city (pt.)[30]	48,885	33,729	29,287
Greene twp	1,765	1,659	1,440
High Point twp.[30]	62,063	50,662	45,181
High Point city[30]	62,063	39,973	38,495
Jamestown twp.[30]	7,042	5,010	4,174
Jamestown town[30]	1,247	748	...
Jefferson twp.[30]	6,676	2,523	2,158
Madison twp	1,871	1,797	1,623
Monroe twp.[30]	7,574	3,506	2,705
Morehead twp.[30]	70,689	52,728	36,896
Greensboro city (pt.)[30]	70,689	40,660	30,032
Oak Ridge twp	3,346	2,775	2,641
Rock Creek twp	3,946	3,765	3,630
Gibsonville town (pt.)[30]	1,215	1,320	1,290
Summer twp.[30]	6,402	4,471	3,175
Washington twp	1,858	1,606	1,371
HALIFAX COUNTY	58,956	58,377	56,512
Brinkleyville twp	4,838	5,315	5,200
Butterwood twp	772	1,169	1,312
Conoconnara twp	1,618	1,913	1,797
Enfield twp	8,746	8,425	8,435
Enfield town[31]	2,978	2,361	2,208
Faucett twp	2,522	2,814	2,972
Halifax twp	3,529	3,570	3,813
Halifax town	370	346	374
Littleton twp	3,149	3,668	3,669
Littleton town (pt.)	489	535	511

See footnotes at end of table, p. 21.

Table 7.—POPULATION OF COUNTIES, BY MINOR CIVIL DIVISIONS: 1940 TO 1960—Con.

["U" denotes an unincorporated place. For changes in boundaries, etc., between 1940 and 1950, see table 6 for this State in *U. S. Census of Population: 1950*, Vol. I or II. Total population of a place located in 2 or more minor civil divisions appears in table 8. Minor civil division figures for 1950 and 1940 do not necessarily add to county totals]

County and minor civil division	1960	1950	1940
HALIFAX COUNTY--Con.			
Palmyra twp.	2,128	2,771	3,053
Hobgood town	630	603	629
Palmyra town	50	67	93
Roanoke Rapids twp.	17,664	15,607	13,472
Belmont-South Rosemary (U)	2,043	3,173	...
Roanoke Rapids city[31]	13,320	8,156	8,545
Roseneath twp.	1,550	1,653	1,588
Scotland Neck twp.	5,699	5,122	5,462
Scotland Neck town[31]	2,974	2,730	2,559
Weldon twp.	6,741	6,350	5,739
Weldon town	2,165	2,295	2,341
HARNETT COUNTY	48,236	47,605	44,239
Anderson Creek twp.	2,211	1,971	1,522
Averasboro twp.	11,747	11,567	9,650
Dunn town[32]	7,566	6,316	5,256
Barbecue twp.	2,375	2,225	1,922
Black River twp.	3,668	3,761	3,731
Angier town	1,249	1,182	1,028
Buckhorn twp.	1,001	1,202	1,738
Duke twp.	5,587	5,510	5,835
Erwin (U)	3,183	3,344	...
Grove twp.	4,952	4,977	4,598
Coats town	1,049	1,047	827
Hectors Creek twp.	1,794	2,213	1,787
Johnsonville twp.	1,450	1,264	956
Lillington twp.	3,037	3,116	2,798
Lillington town	1,242	1,061	914
Neills Creek twp.	3,370	2,640	2,409
Stewarts Creek twp.	2,676	2,719	2,746
Bunlevel town	187	177	158
Upper Little River twp.	4,368	4,440	4,547
HAYWOOD COUNTY	39,711	37,631	34,804
Beaverdam twp.	11,969	11,609	11,352
Canton town[33]	5,068	4,906	5,037
Phillipsville (U)	1,311	1,271	...
Cataloochee twp.	116	223	257
Cecil twp.	426	641	769
Clyde twp.	2,620	2,173	2,067
Clyde town[33]	680	598	516
Crabtree twp.	851	1,017	1,254
East Fork twp.	1,295	1,306	1,184
Fines Creek twp.	905	1,197	1,609
Iron Duff twp.	495	597	501
Ivy Hill twp.	1,470	1,598	1,558
Jonathans Creek twp.	928	1,126	1,344
Pigeon twp.	3,150	2,792	2,658
Waynesville twp.	15,220	12,990	9,871
Hazelwood town[33]	1,925	1,769	1,508
Waynesville town[33]	6,159	5,295	2,940
White Oak twp.	266	362	380
HENDERSON COUNTY	36,163	30,921	26,049
Blue Ridge twp.	3,195	2,794	2,226
Clear Creek twp.	1,336	1,192	929
Crab Creek twp.	940	1,007	882
Edneyville twp.	1,690	1,825	1,879
Green River twp.	2,088	2,046	1,980
Hendersonville twp.	20,894	16,664	13,602
Balfour (U)	1,106	...	...
Barker Heights (U)	2,184	1,569	...
Druid Hills (U)	1,207	...	...
Hendersonville city	5,911	6,103	5,381
Laurel Park town	421	302	171
Hoopers Creek twp.	3,050	2,741	2,351
Mills River twp.	2,970	2,652	2,200
HERTFORD COUNTY	22,718	21,453	19,352
Ahoskie twp.	8,031	6,671	5,015
Ahoskie town	4,583	3,579	2,313
Harrellsville twp.	1,972	2,400	2,426
Harrellsville town	171	167	154
Maneys Neck twp.	1,498	1,703	1,746
Murfreesboro twp.	5,181	4,399	3,666
Murfreesboro town	2,643	2,140	1,550
St. Johns twp.	3,217	3,440	3,701
Winton twp.	2,819	2,840	2,798
Winton town	835	834	733
HOKE COUNTY[34]	16,356	15,756	14,937
Allendale twp.	711	898	971
Antioch twp.	1,665	1,697	1,639
Blue Springs twp.	1,474	1,734	1,929
McLauchlin twp.	1,804	1,778	1,791
Quewhiffle twp.	2,645	2,508	1,927
Raeford twp.	6,692	4,912	4,216
Raeford town	3,058	2,030	1,628
Stonewall twp.	1,365	1,410	1,649
Dundarrach village	109	134	126
HYDE COUNTY[35]	5,765	6,479	7,860
Currituck twp.	1,128	1,319	1,702
Fairfield twp.	573	676	936
Lake Landing twp.	2,453	2,628	3,016
Ocracoke twp.	475	509	525
Swan Quarter twp.[35]	1,121	1,347	1,681
Unorganized territory	15	...	...

County and minor civil division	1960	1950	1940
IREDELL COUNTY	62,526	56,303	50,424
Barringer twp.	2,336	1,735	1,885
Bethany twp.	1,340	1,412	1,305
Chambersburg twp.	2,565	2,310	2,146
Coddle Creek twp.	11,994	11,354	9,587
Mooresville town[36]	6,918	7,121	6,682
Concord twp.	2,012	1,730	1,791
Cool Spring twp.	1,184	1,235	1,301
Davidson twp.	2,055	2,385	2,024
Eagle Mills twp.	1,548	1,004	1,364
Fallstown twp.	3,100	3,052	2,796
Troutman town	648	613	566
New Hope twp.	1,268	1,087	1,276
Olin twp.	1,001	1,126	1,238
Sharpesburg twp.	1,253	1,426	1,457
Shiloh twp.	2,477	2,207	2,275
Statesville twp.	25,285	21,087	16,580
Statesville city[36]	19,844	16,901	11,440
Turnersburg twp.	1,825	1,710	1,824
Harmony town	322	374	348
Union Grove twp.	1,283	1,443	1,575
JACKSON COUNTY	17,780	19,261	19,366
Barkers Creek twp.	629	881	1,099
Canada twp.	600	790	977
Caney Fork twp.	521	745	894
Cashiers twp.	610	831	797
Cashiers town	342	305	353
Cullowhee twp.	2,500	2,140	1,603
Dillsboro twp.	695	895	1,077
Dillsboro town	140	198	290
Greens Creek twp.	538	629	625
Hamburg twp.	867	1,356	1,379
Mountain twp.	263	416	460
Qualla twp.	2,560	2,499	2,385
River twp.	656	742	979
Savannah twp.	729	810	888
Scott Creek twp.	1,441	1,289	1,439
Sylva twp.	4,263	4,263	3,858
Sylva town	1,564	1,382	1,409
Webster twp.	908	975	906
Webster town	166	142	84
JOHNSTON COUNTY	62,936	65,906	63,798
Banner twp.	4,995	4,864	4,919
Benson town[37]	2,355	2,102	1,837
Bentonsville twp.	1,333	1,639	1,851
Beulah twp.	3,874	4,259	4,298
Kenly town	1,147	1,129	1,095
Boon Hill twp.	4,207	4,416	4,149
Princeton town[37]	948	608	512
Clayton twp.	6,094	5,726	5,329
Clayton town	3,302	2,229	1,711
Cleveland twp.	1,433	1,631	1,873
Elevation twp.	2,579	3,032	3,214
Ingrams twp.	4,100	4,447	4,390
Four Oaks town	1,010	942	828
Meadow twp.	2,487	2,996	2,957
Micro twp.	1,586	1,723	1,659
Micro town	350	310	289
O'Neals twp.	4,500	5,026	5,039
Pine Level twp.	2,317	2,079	2,124
Pine Level town[37]	833	602	595
Pleasant Grove twp.	2,540	3,092	3,016
Selma twp.	6,275	6,562	5,480
Selma town[37]	3,102	2,639	2,007
Smithfield twp.	11,142	10,148	9,020
Smithfield town[37]	6,117	5,574	3,678
Wilders twp.	2,513	3,071	3,080
Wilson Mills twp.	961	1,195	1,400
Wilson Mills town	280	349	436
JONES COUNTY	11,005	11,004	10,926
Twp. 1, White Oak	1,898	1,727	1,330
Maysville town	892	818	732
Twp. 2, Pollocksville	2,708	2,490	2,586
Pollocksville town	416	420	408
Twp. 3, Trenton	2,060	1,961	2,172
Trenton town	404	469	431
Twp. 4, Cypress Creek	1,029	1,099	866
Twp. 5, Tuckahoe	1,048	1,133	1,300
Twp. 6, Chinquapin	1,006	1,271	1,305
Twp. 7, Beaver Creek	1,256	1,323	1,367
LEE COUNTY[38]	26,561	23,522	18,743
Twp. 1, Greenwood	2,492	2,634	2,266
Swan Station town[38]	190	...	...
Twp. 2, Jonesboro	5,090	3,454	2,862
Sanford city (pt.)[38]	2,287	1,365	...
Twp. 3, Cape Fear	1,740	2,016	1,929
Broadway town	466	469	338
Twp. 4, Deep River	1,130	1,141	1,110
Twp. 5, East Sanford	5,837	5,120	3,558
Sanford city (pt.)[38]	4,812	4,043	2,352
Twp. 6, West Sanford	8,235	7,326	5,196
Sanford city (pt.)[38]	5,154	4,605	2,608
Twp. 7, Pocket	2,037	1,831	1,822

County and minor civil division	1960	1950	1940
LENOIR COUNTY	55,276	45,953	41,211
Contentnea Neck twp.	3,003	2,751	2,546
Graingers town	188	168	120
Grifton town (pt.)[39]	270	...	...
Falling Creek twp.	2,503	1,921	1,922
Institute twp.	1,323	1,357	1,399
Kinston twp.	29,243	22,037	18,476
Kinston city	24,819	18,336	15,388
Moseley Hall twp.	4,578	4,263	4,079
La Grange town	2,133	1,852	1,647
Neuse twp.	4,021	2,880	2,357
Pink Hill twp.	1,993	2,073	1,976
Pink Hill town	457	386	307
Sand Hill twp.	962	1,012	979
Southwest twp.	1,354	1,298	1,154
Trent twp.	2,124	2,361	2,416
Deep Run village	183	142	150
Vance twp.	2,575	2,258	2,181
Woodington twp.	1,597	1,742	1,726
LINCOLN COUNTY	28,814	27,459	24,187
Catawba Springs twp.	2,684	2,872	2,731
Denver town	113	415	254
Howards Creek twp.	3,218	3,592	3,310
Crouse town	901	303	221
Ironton twp.	4,868	3,516	3,226
Iron Station town	279	232	96
Lincolnton twp.	14,363	13,480	11,080
Boger city (U)	1,728	...	...
Daniels-Rhyne (U)	1,285	1,159	...
Lincolnton town	5,699	5,423	4,525
North Brook twp.	3,681	3,999	3,840
McDOWELL COUNTY	26,742	25,720	22,996
Brackett twp.	166	200	264
Crooked Creek twp.	1,621	1,238	1,221
Dysartsville twp.	920	832	823
Glenwood twp.	942	928	659
Higgins twp.	1,236	767	574
Marion twp.	13,287	14,031	12,534
East Marion (U)	2,442	2,901	...
Marion town[40]	3,345	2,740	2,889
West Marion (U)	2,335	1,233	...
Montford Cove twp.	1,543	954	745
Nebo twp.	1,897	1,638	1,151
North Cove twp.	1,174	1,550	1,661
Old Fort twp.	3,956	3,582	3,364
Old Fort town	787	771	774
MACON COUNTY	14,935	16,174	15,880
Burningtown twp.	528	783	963
Cartoogechaye twp.	973	994	1,100
Cowee twp.	1,049	1,403	1,474
Ellijay twp.	900	1,102	1,123
Flats twp.	265	338	349
Franklin twp.	6,026	5,738	4,835
Franklin town	2,173	1,975	1,249
Highlands twp.	1,418	1,556	1,329
Highlands town	597	515	569
Millshoal twp.	1,081	938	956
Nantahala twp.	898	1,275	1,403
Smiths Bridge twp.	1,283	1,413	1,589
Sugar Fork twp.	514	634	759
MADISON COUNTY	17,217	20,522	22,522
Township 1	3,375	4,198	4,577
Marshall town	926	983	1,160
Township 2	1,325	1,801	2,080
Township 3	1,064	1,225	1,049
Township 4	680	1,414	1,798
Township 5	673	779	656
Township 6	350	492	586
Township 7	472	730	1,025
Township 8	1,008	1,291	1,591
Township 9	1,787	1,864	1,984
Hot Springs town[41]	723	721	773
Township 10	1,061	675	1,040
Township 11	683	936	1,140
Township 12	454	617	795
Township 13	251	632	1,010
Township 14	944	952	1,032
Township 15	2,627	2,312	1,424
Mars Hill town[41]	1,574	1,404	517
Township 16	463	604	735
MARTIN COUNTY	27,139	27,938	26,111
Beargrass twp.	1,489	1,652	1,727
Beargrass town	103	128	114
Cross Roads twp.	1,181	1,506	1,556
Everetts town	225	244	265
Goose Nest twp.	3,012	3,216	3,156
Oak City town	574	518	512
Griffins twp.	1,147	1,264	1,213
Hamilton twp.	2,268	2,521	2,442
Hamilton town	565	514	524
Hassell town	147	137	150
Jamesville twp.	2,334	2,583	2,544
Jamesville town	538	529	499

See footnotes at end of table, p. 21.

Table 7.—POPULATION OF COUNTIES, BY MINOR CIVIL DIVISIONS: 1940 TO 1960—Con.

["U" denotes an unincorporated place. For changes in boundaries, etc., between 1940 and 1950, see table 6 for this State in *U. S. Census of Population: 1950*, Vol. I or II. Total population of a place located in 2 or more minor civil divisions appears in table 8. Minor civil division figures for 1950 and 1940 do not necessarily add to county totals]

County and minor civil division	1960	1950	1940
MARTIN COUNTY--Con.			
Poplar Point twp.	779	927	1,055
Robersonville twp.	4,876	5,181	4,860
Gold Point town	98	132	142
Parmele town	323	406	417
Robersonville town[42]	1,684	1,414	1,407
Williams twp.	815	958	1,113
Williamston twp.	9,238	8,130	6,445
Williamston town[42]	6,924	4,975	3,966
MECKLENBURG COUNTY	272,111	197,052	151,826
Twp. 1, Charlotte[43]	201,564	134,042	112,986
Charlotte city[43]	201,564	134,042	100,899
Twp. 2, Berryhill[43]	8,250	9,760	3,986
Twp. 3, Steel Creek	3,009	1,847	1,734
Twp. 4, Sharon[43]	7,971	5,706	3,371
Twp. 5, Providence	2,185	1,807	1,718
Twp. 6, Clear Creek	3,121	2,204	1,800
Twp. 7, Crab Orchard[43]	8,301	7,146	4,825
Twp. 8, Mallard Creek[43]	7,802	5,744	3,070
Twp. 9, Deweese	4,988	5,024	3,604
Cornelius town[43]	1,444	1,548	1,195
Davidson town	2,573	2,423	1,550
Twp. 10, Lemley	1,578	1,749	1,571
Twp. 11, Long Creek[43]	4,748	3,901	2,230
Twp. 12, Paw Creek[43]	9,308	10,248	4,088
Twp. 13, Morning Star	3,246	2,811	2,500
Matthews town	609	589	486
Twp. 14, Pineville	3,174	2,313	1,933
Pineville town	1,514	1,373	1,144
Twp. 15, Huntersville	2,866	2,750	2,410
Huntersville town	1,004	916	763
MITCHELL COUNTY	13,906	15,143	15,980
Bakersville twp.	1,615	1,787	1,876
Bakersville town	393	428	437
Bradshaw twp.	689	909	983
Cane Creek twp.	866	886	1,132
Fork Mountain twp.	619	645	666
Grassy Creek twp.	6,052	5,887	5,684
Spruce Pine town	2,504	2,280	1,968
Harrell twp.	1,185	1,424	1,864
Little Rock Creek twp.	249	416	503
Poplar twp.	360	619	503
Red Hill twp.	693	775	891
Snow Creek twp.	1,578	1,795	1,878
MONTGOMERY COUNTY	18,408	17,260	16,280
Biscoe twp.	5,914	5,671	4,432
Biscoe town	1,053	1,034	843
Candor town	593	617	509
Star town	745	677	611
Cheek Creek twp.	628	688	690
Eldorado twp.	317	289	412
Little River twp.	430	423	480
Mount Gilead twp.	3,391	2,724	3,142
Mount Gilead town	1,229	1,201	915
Ophir twp.	438	589	632
Peedee twp.	615	569	571
Rocky Springs twp.	1,500	1,579	1,578
Troy twp.	4,781	4,330	3,919
Troy town	2,346	2,213	1,861
Uwharrie twp.	394	398	424
MOORE COUNTY[44]	36,733	33,129	30,969
Twp. 1, Carthage	4,788	4,913	4,769
Carthage town[44]	1,190	1,194	1,381
Twp. 2, Bensalem	2,565	2,297	2,574
Twp. 3, Sheffields	4,418	4,057	3,687
Robbins town (pt.)[44]	1,234	1,158	972
Twp. 4, Ritters	2,000	1,475	1,652
Robbins town (pt.)[44]	60	...	...
Twp. 5, Deep River	426	454	682
Twp. 6, Greenwood	2,058	2,347	2,266
Cameron town	298	284	311
Twp. 7, McNeills	8,895	7,716	6,314
Manly town	239	280	249
Southern Pines town (pt.)[44]	5,142	4,220	3,225
Vass town	767	757	728
Twp. 8, Sand Hill	5,476	5,379	4,117
Aberdeen town	1,531	1,603	1,076
Addor town	118	110	123
Pinebluff town	509	575	330
Southern Pines town (pt.)	56	52	...
Twp. 9, Mineral Springs	5,419	4,491	4,908
Jackson Springs town	244	246	199
Pinehurst (U)	1,124	1,016	...
Twp. 10, Little River[44]	688	...	...
NASH COUNTY	61,002	59,919	55,608
Baileys twp.	2,602	2,617	2,535
Baileys town	795	743	645
Castalia twp.	1,461	1,778	1,677
Castalia town	267	421	341
Coopers twp.	2,108	2,433	2,846
Dry Wells twp.	2,209	2,128	2,530
Middlesex town	588	446	545
Ferrells twp.	1,926	2,321	2,274
Griffins twp.	2,488	2,831	2,800
Jackson twp.	2,506	2,918	2,941
NASH COUNTY--Con.			
Mannings twp.	4,990	5,290	5,167
Spring Hope town	1,336	1,275	1,222
Nashville twp.	5,405	5,468	4,492
Nashville town	1,423	1,302	1,171
North Whitakers twp.	3,889	3,794	3,540
Whitakers town (pt.)	506	484	445
Oak Level twp.	2,286	2,292	1,865
Red Oak twp.	1,607	1,697	1,667
Rocky Mount twp.	18,279	17,053	15,086
Rocky Mount city (pt.)[45]	15,325	14,186	12,842
Sharpsburg town (pt.)	260	292	229
South Whitakers twp.	2,143	2,028	1,813
Battleboro town (pt.)	152	182	147
Stony Creek twp.	7,103	5,271	4,375
Rocky Mount city (pt.)[45]	1,997	630	748
NEW HANOVER COUNTY	71,742	63,272	47,935
Cape Fear twp.	4,238	3,844	3,427
Federal Point twp.	3,234	2,473	1,409
Carolina Beach town	1,192	1,080	637
Kure Beach town	293	228	...
Harnett twp.	14,427	8,421	7,592
East Wilmington (U)	5,520	1,623	...
Wrightsville Beach town	723	711	252
Masonboro twp.	5,830	3,491	2,100
South Wilmington (U)	2,238	...	...
Wilmington twp.	44,013	45,043	33,407
Wilmington city	44,013	45,043	33,407
NORTHAMPTON COUNTY	26,811	28,432	28,299
Gaston twp.	4,223	4,381	3,933
Gaston town	1,214	1,218	...
Jackson twp.	1,630	1,732	1,626
Jackson town	765	843	758
Kirby twp.	4,410	4,712	4,595
Conway town	662	618	449
Milwaukee town (pt.)	311	302	291
Severn town	310	340	323
Occoneechee twp.	3,145	2,784	3,049
Garysburg town[46]	181	344	320
Pleasant Hill twp.	831	945	981
Rich Square twp.	4,428	4,419	4,567
Rich Square town[46]	1,134	971	942
Woodland town[46]	651	590	486
Roanoke twp.	2,478	2,906	3,113
Lasker town	119	177	169
Seaboard twp.	2,736	3,237	3,118
Seaboard town	624	745	562
Wiccacanee twp.	2,930	3,316	3,317
Margaretsville town	106	113	95
Milwaukee town (pt.)	...	...	...
ONSLOW COUNTY	82,706	42,047	17,939
Jacksonville twp.	40,834	10,089	4,059
Jacksonville city[47]	13,491	3,960	873
Richlands twp.	7,331	6,298	5,626
Richlands town	1,079	877	688
Stump Sound twp.	5,486	4,391	3,096
Holly Ridge town	731	1,082	...
Swansboro twp.	18,176	11,662	2,455
Swansboro town	1,104	559	454
White Oak twp.	10,879	9,607	2,703
Midway Park (U)	4,164	3,703	...
ORANGE COUNTY	42,970	34,435	23,072
Bingham twp.	1,914	1,801	1,701
Cedar Grove twp.	3,187	3,392	3,424
Chapel Hill twp.	25,030	18,222	8,903
Carrboro town	1,997	1,795	1,455
Chapel Hill town[48]	12,573	9,177	3,654
Cheeks twp.	3,646	3,021	2,235
Mebane town (pt.)	178	139	122
Eno twp.	2,025	1,537	1,278
Hillsboro twp.	6,072	5,205	4,352
Hillsboro town	1,349	1,329	1,311
West Hillsboro (U)	1,065	1,456	...
Little River twp.	1,096	1,257	1,179
PAMLICO COUNTY	9,850	9,993	9,706
Township 1	1,686	1,951	1,542
Township 2	1,573	1,441	1,124
Stonewall town	214	272	261
Township 3	3,169	2,990	3,073
Bayboro town	545	453	428
Vandemere town	452	475	436
Township 4	945	1,112	1,054
Township 5	2,477	2,499	2,913
Arapahoe town	274	273	307
Oriental town	522	590	535
PASQUOTANK COUNTY	25,630	24,347	20,568
Elizabeth City twp.	15,870	15,836	13,218
Elizabeth City town (pt.)[49]	13,920	12,685	11,564
Mount Hermon twp.	1,594	1,434	1,457
Newland twp.	1,716	1,621	1,547
Nixonton twp.	3,063	2,641	1,787
Elizabeth City town (pt.)[49]	142	...	...
Providence twp.	1,960	1,235	982
Salem twp.	1,427	1,580	1,577
PENDER COUNTY	18,508	18,423	17,710
Burgaw twp.	4,135	4,068	3,517
Burgaw town	1,750	1,613	1,476
Caintuck twp.	466	502	572
Caswell twp.	1,171	1,169	1,232
Atkinson town	302	294	312
Columbia twp.	1,691	1,805	1,709
Grady twp.	1,148	1,060	313
Holly twp.	1,579	1,383	973
Long Creek twp.	1,045	1,124	1,186
Rocky Point twp.	1,728	1,936	2,836
Topsail twp.	Δ2,431	2,108	1,837
Union twp.	3,114	3,268	3,535
Watha town	174	222	214
PERQUIMANS COUNTY	9,178	9,602	9,773
Belvidere twp.	1,402	1,483	1,647
Bethel twp.	898	1,102	1,148
Hertford twp.	3,111	3,206	3,096
Hertford town	2,068	2,096	1,959
New Hope twp.	1,720	1,569	1,847
Parkville twp.	2,047	2,242	2,035
Winfall town	269	421	160
PERSON COUNTY	26,394	24,361	25,029
Allensville twp.	1,965	1,957	2,154
Bushy Fork twp.	2,030	2,221	2,181
Cunningham twp.	1,069	1,192	1,432
Flat River twp.	1,942	1,900	2,006
Holloway twp.	1,584	1,657	1,750
Mount Tirzah twp.	1,457	1,380	1,527
Olive Hill twp.	2,283	2,259	2,092
Roxboro twp.	12,447	10,130	10,329
Longhurst (U)	1,546	1,539	...
Roxboro city[50]	5,147	4,321	4,599
Woodsdale twp.	1,617	1,665	1,558
PITT COUNTY[51]	69,942	63,789	61,244
Arthur twp.[51]	2,112	2,089	2,222
Bell Arthur town	204	190	181
Ayden twp.[51]	5,281	5,628	5,599
Ayden town[51]	3,108	2,282	1,884
Belvoir twp.	2,319	1,516	1,585
Bethel twp.	3,864	3,822	3,792
Bethel town[51]	1,578	1,402	1,333
Carolina twp.	2,474	2,480	2,614
Oakley town	17	58	27
Stokes town	195	217	216
Chicod twp[51]	2,567	5,560	5,773
Shelmerdine town	29	32	76
Falkland twp.	2,381	2,009	2,348
Falkland town	140	174	188
Farmville twp.	6,435	6,169	6,249
Farmville town[51]	3,997	2,942	2,980
Fountain twp.	1,756	1,673	1,596
Fountain town	496	451	483
Greenville twp.[51]	25,687	23,325	19,560
Greenville city[51]	22,860	16,724	12,674
Grifton twp.[51]	3,201	...	...
Grifton town (pt.)	1,546	...	...
Grimesland twp.[51]	2,901	...	...
Grimesland town	362	414	405
Simpson town	302	278	298
Pactolus twp.	3,149	2,471	2,496
Pactolus town	211	265	369
Swift Creek twp.[51]	1,180	3,452	3,588
Winterville twp.	4,635	3,595	3,822
Winterville town	1,418	870	848
POLK COUNTY	11,395	11,627	11,874
Columbus twp.	2,712	2,171	1,947
Columbus town	725	486	390
Cooper Gap twp.	909	1,039	1,154
Greens Creek twp.	1,924	2,337	2,655
Saluda twp.	985	1,083	1,138
Saluda city	570	547	539
Tryon twp.	3,545	3,677	3,627
Tryon town	2,223	1,985	2,043
White Oak twp.	1,320	1,320	1,353
RANDOLPH COUNTY	61,497	50,804	44,554
Asheboro twp.	17,344	13,893	10,736
Asheboro town[52]	9,449	7,701	6,981
Asheboro South (U) (pt.)	801	...	...
Asheboro West (U) (pt.)	875	...	...
Balfours (U)	3,805	1,936	...
Back Creek twp.	1,608	1,223	897
Brower twp.	881	724	884
Cedar Grove twp.	2,997	1,708	1,361
Asheboro South (U) (pt.)	714	...	...
Asheboro West (U) (pt.)	353	...	...
Coleridge twp.	1,422	1,605	1,560
Columbia twp.	4,250	3,599	3,954
Ramseur town[52]	1,258	1,134	1,220
Staley town	260	236	255
Concord twp.	1,073	1,044	1,020
Franklinville twp.	5,042	4,308	3,635
Franklinville town	686	778	857

Δ Includes population (264) of Surf City town identified too late to be included in the detailed distributions.

See other footnotes at end of table, p. 21.

Table 7.—POPULATION OF COUNTIES, BY MINOR CIVIL DIVISIONS: 1940 TO 1960—Con.

["U" denotes an unincorporated place. For changes in boundaries, etc., between 1940 and 1950, see table 6 for this State in *U. S. Census of Population: 1950*, Vol. I or II. Total population of a place located in 2 or more minor civil divisions appears in table 8. Minor civil division figures for 1950 and 1940 do not necessarily add to county totals]

County and minor civil division	1960	1950	1940
RANDOLPH COUNTY--Con.			
Grant twp.	1,464	1,225	909
Level Cross twp.	878	694	822
Liberty twp.	3,610	3,600	3,194
Liberty town	1,438	1,342	922
New Hope twp.	721	667	808
New Market twp.	2,152	1,587	1,634
Pleasant Grove twp.	585	507	456
Providence twp.	995	1,025	1,043
Randleman twp.	4,439	3,714	3,637
Randleman town	2,232	2,066	2,032
Richland twp.	2,158	2,011	1,605
Seagrove town	323	319	316
Tabernacle twp.	1,556	1,434	1,469
Trinity twp.	7,492	5,416	4,133
Archdale town	1,520	1,218	1,097
Trinity town	881	764	975
Union twp.	830	820	797
RICHMOND COUNTY	39,202	39,597	36,810
Beaverdam twp.	1,785	1,803	1,911
Hoffman town	344	398	395
Black Jack twp.	356	473	674
Marks Creek twp.	10,752	10,483	9,248
Hamlet town	4,460	5,061	5,111
Longwood Park (U)	1,144	1,585	...
Mineral Springs twp.	3,882	3,582	3,771
Ellerbe town	843	773	693
Norman town	220	300	327
Rockingham twp.	12,645	11,654	10,901
Lewarae town (pt.)	154	168	...
Roberdel town	379	451	490
Rockingham town (pt.)[53]	5,316	3,356	3,657
West Rockingham (U)	1,128	1,438	...
Steeles twp.	1,127	1,489	1,754
Wolf Pit twp.	8,655	10,113	8,551
East Rockingham (U)	3,211	...	...
Lewarae town (pt.)	271	311	...
Rockingham town (pt.)[53]	196	...	...
ROBESON COUNTY	89,102	87,769	76,860
Alfordsville twp.	1,757	2,824	2,809
Back Swamp twp.	2,660	2,789	2,454
Britts twp.	1,366	1,428	1,460
Burnt Swamp twp.[54]	942	1,020	936
East Howellsville twp.[54]	1,383	...	...
Fairmont twp.	5,924	5,752	5,355
Fairmont town[54]	2,286	2,319	1,993
Gaddy twp.	1,196	1,311	1,302
Lumber Bridge twp.	1,119	1,300	1,431
Lumber Bridge town	100	154	196
Lumberton twp.	19,835	16,690	12,322
Lumberton city[54]	15,305	9,186	5,803
Marietta twp.	1,479	1,756	1,738
Marietta town	239	94	71
Maxton twp.	5,204	5,311	4,599
Maxton town	1,755	1,974	1,656
Orrum twp.	2,038	2,334	2,267
Orrum town	139	162	173
Proctorville town	188	232	209
Parkton twp.	2,033	1,928	1,835
Parkton town	906	527	441
Pembroke twp.	5,043	4,762	3,955
Pembroke town	1,372	1,212	783
Philadelphus twp.[54]	1,982	1,985	1,802
Raft Swamp twp.	1,597	1,602	1,414
Red Springs twp.	5,389	4,907	3,768
Midstate Mill (U)	1,090	...	...
Red Springs town[54]	2,767	2,245	1,559
Rennert twp.	802	911	788
Rowland twp.	4,010	3,428	2,889
Rowland town[54]	1,408	1,293	999
Saddletree twp.	1,683	1,722	1,460
St. Pauls twp.	6,176	6,343	5,174
St. Pauls town[54]	2,249	2,251	1,923
Shannon twp.	721	757	681
Smiths twp.	3,114	3,159	3,116
Smyrna twp.	1,235	1,232	1,191
Sterlings twp.	1,592	1,881	1,989
Thompson twp.	1,837	2,008	1,988
McDonald town	79	78	127
Union twp.	2,420	2,348	2,175
West Howellsville twp.[54]	2,101	...	...
Wishart twp.	2,464	2,496	2,312
ROCKINGHAM COUNTY	69,629	64,816	57,898
Huntsville twp.	1,760	1,743	2,253
Leaksville twp.	19,474	18,774	17,521
Draper town	3,382	3,629	...
Leaksville town[55]	6,427	4,045	1,886
Spray town[55]	4,565	5,542	...
Madison twp.	7,870	6,730	5,683
Madison town	1,912	1,789	1,683
Mayodan town[55]	2,366	2,246	2,323
Mayo twp.	3,940	3,633	3,010
Stoneville town	951	786	615
New Bethel twp.	3,011	2,817	2,520
Price twp.	1,260	1,160	1,271
Reidsville twp.	17,772	15,498	12,661
Reidsville city (pt.)[55]	14,264	11,708	10,387
ROCKINGHAM COUNTY--Con.			
Ruffin twp.	5,629	5,360	4,846
Simpsonville twp.	2,080	2,310	2,005
Reidsville city (pt.)[55]	3	...	...
Wentworth twp.	4,712	4,614	3,996
Williamsburg twp.	2,121	2,177	2,132
ROWAN COUNTY	82,817	75,410	69,206
Atwell twp.	4,475	3,829	3,342
Kannapolis (U) (pt.)	1,694	...	...
China Grove twp.	19,172	17,690	15,668
China Grove town[56]	1,500	1,491	1,567
Kannapolis (U) (pt.)	10,100	...	...
Landis town[56]	1,763	1,827	1,650
Landis Northeast (U)	1,517	...	...
Cleveland twp.	1,527	1,633	1,477
Cleveland town	594	580	506
Franklin twp.	5,199	3,518	2,699
Salisbury city (pt.)[56]	132	...	...
Salisbury West (U)	1,323	...	...
Gold Hill twp.	4,009	3,602	3,290
Granite Quarry town (pt.)[56]	523	393	385
Rockwell town	948	852	825
Litaker twp.	4,676	3,324	3,077
Faith town	494	490	449
Granite Quarry town (pt.)[56]	61	...	...
Rowan Mills (U) (pt.)	144	...	...
Locke twp.	2,763	2,531	2,303
Rowan Mills (U) (pt.)	664	...	...
Salisbury city (pt.)[56]	...	...	...
Morgan twp.	1,362	1,513	1,327
Mount Ulla twp.	1,164	1,112	1,381
Providence twp.	3,473	3,070	2,800
Granite Quarry town (pt.)[56]	475	198	170
Salisbury twp.	31,757	30,258	28,111
East Spencer town	2,171	2,444	2,181
Rowan Mills (U) (pt.)	281	...	...
Salisbury city (pt.)[56]	21,165	20,102	19,037
South Salisbury (U)	3,065	...	...
Spencer city	2,904	3,242	3,072
Scotch Irish twp.	1,242	1,249	1,290
Steele twp.	806	822	1,058
Unity twp.	1,192	1,259	1,383
RUTHERFORD COUNTY	45,091	46,356	45,577
Camp Creek twp.	1,199	1,329	1,376
Chimney Rock twp.	1,079	1,182	1,255
Lake Lure town	233	174	212
Colfax twp.	4,246	4,489	3,848
Ellenboro town	492	537	471
Cool Spring twp.	11,201	9,593	9,598
Alexander Mills town	947	885	819
Bostic town[57]	274	227	226
Forest City town[57]	6,556	4,971	5,035
Duncans Creek twp.	548	786	956
Gilkey twp.	896	1,142	1,038
Golden Valley twp.	661	705	873
Green Hill twp.	1,478	1,669	1,566
High Shoals twp.	7,172	8,248	8,590
Caroleen (U)	1,168	...	...
Cliffside (U)	1,275	1,388	...
Logan Store twp.	2,194	2,697	2,888
Morgan twp.	765	776	844
Rutherfordton twp.	10,773	10,196	9,109
Ruth town[57]	529	324	318
Rutherfordton town[57]	3,392	3,146	2,326
Spindale town[57]	4,082	3,891	3,952
Sulphur Springs twp.	2,095	2,611	2,649
Union twp.	784	933	987
SAMPSON COUNTY	48,013	49,780	47,440
Belvoir twp.[58]	1,231	...	...
Dismal twp.	2,494	2,675	2,870
Franklin twp.	2,256	2,434	2,313
Harrells town[58]	259	147	...
Halls twp.	2,199	2,389	2,249
Herrings twp.[58]	1,629	1,911	2,092
Honeycutts twp.[58]	2,292	3,933	3,824
Salemburg town[58]	569	435	371
Lisbon twp.	1,086	1,377	1,212
Little Coharie twp.	5,703	5,517	4,794
Autryville town	192	151	94
Roseboro town	1,354	1,241	939
McDaniels twp.	927	1,084	1,094
Parkersburg town	65	114	105
Mingo twp.	1,671	1,980	4,665
Newton Grove twp.	1,941	1,961	2,091
Newton Grove town	477	374	339
North Clinton twp.	9,373	8,030	6,202
Clinton town (pt.)[58]	5,990	3,160	2,439
Piney Grove twp.	2,140	2,620	2,923
Plain View twp.	2,216	2,511	...
South Clinton twp.	4,091	3,889	3,588
Clinton town (pt.)[58]	1,471	1,254	1,118
South River twp.	1,576	1,710	1,646
Garland town[58]	642	539	484
Taylors Bridge twp.	1,590	1,760	1,880
Turkey twp.	2,188	2,316	2,191
Turkey town	199	223	188
Westbrooks twp.	1,410	1,683	1,806
SCOTLAND COUNTY	25,183	26,336	23,232
Laurel Hill twp.	2,923	3,401	3,332
Laurinburg city (pt.)[59]	51	44	30
Spring Hill twp.	2,488	2,827	2,985
Wagram town	562	397	388
Stewartsville twp.	14,876	14,482	11,855
East Laurinburg town	695	745	890
Laurinburg city (pt.)[59]	8,191	7,090	5,655
Williamsons twp.	4,896	5,626	5,060
Gibson town	501	609	435
STANLY COUNTY	40,873	37,130	32,834
Almond twp.	1,611	1,447	1,448
Big Lick twp.	3,459	3,271	2,796
Oakboro town	581	631	503
Center twp.	4,164	3,722	3,312
Norwood town	1,844	1,735	1,515
Endy twp.	1,006	1,044	919
Furr twp.	3,817	2,987	2,770
Locust town	211	216	151
Stanfield village[60]	471	...	...
Harris twp.	3,365	2,911	2,805
New London town	223	285	243
Richfield town (pt.)[60]	196	237	266
North Albemarle twp.	12,728	12,300	10,996
Albemarle town (pt.)	7,148	7,081	2,495
Badin (U)	1,905	2,126	...
Ridenhour twp.	1,642	1,277	1,160
Richfield town (pt.)[60]	97	...	...
South Albemarle twp.	7,469	6,557	5,122
Albemarle town (pt.)[60]	5,113	4,717	1,565
Tyson twp.	1,612	1,614	1,506
STOKES COUNTY	22,314	21,520	22,656
Beaver Island twp.	2,002	1,889	2,365
Big Creek twp.	1,794	2,094	1,214
Danbury twp.	606	722	1,011
Danbury town[61]	175	...	...
Meadows twp.	2,704	2,182	1,791
Germanton town	162	118	140
Peters Creek twp.	1,633	1,995	1,478
Quaker Gap twp.	1,380	1,733	1,788
Sauratown twp.	3,453	3,130	4,116
Walnut Cove town	1,288	1,132	1,084
Snow Creek twp.	2,546	2,577	2,650
Yadkin twp.	6,196	5,198	6,243
SURRY COUNTY	48,205	45,593	41,783
Bryan twp.	1,598	1,841	1,996
Dobson twp.	4,559	4,093	3,622
Dobson town[62]	684	609	520
Eldora twp.	1,617	1,629	1,360
Elkin twp.	5,160	5,181	4,568
Elkin town	2,868	2,842	2,734
Franklin twp.	1,654	1,329	1,334
Long Hill twp.	622	505	562
Marsh twp.	1,157	1,072	1,021
Mount Airy twp.	20,704	19,383	16,269
Bannertown (U)	1,096	...	...
Flat Rock (U)	1,808	...	...
Mount Airy town[62]	7,055	7,192	6,286
Toast (U)	2,023	1,401	...
Pilot twp.	2,601	2,590	2,111
Pilot Mountain town	1,310	1,092	925
Rockford twp.	1,141	1,244	1,262
Shoals twp.	1,093	1,170	1,207
Siloam twp.	731	832	904
South Westfield twp.[62]	1,581	...	...
Stewarts Creek twp.	2,483	1,871	2,594
Westfield twp.[62]	1,504	2,853	2,973
SWAIN COUNTY	8,387	9,921	12,177
Charleston twp.	7,041	8,329	8,030
Bryson City town	1,084	1,499	1,612
Forneys Creek twp.	5	13	1,463
Nantahala twp.	1,341	1,579	2,684
TRANSYLVANIA COUNTY	16,372	15,194	12,241
Boyd twp.	1,565	1,235	969
Brevard twp.	8,779	7,410	5,081
Brevard town[63]	4,857	3,908	3,061
Catheys Creek twp.	2,055	2,065	1,753
Rosman town (pt.)	338	436	435
Dunns Rock twp.	689	631	655
Eastatoe twp.	1,072	1,482	1,243
Rosman town (pt.)	81	99	94
Gloucester twp.	477	623	766
Hogback twp.	936	970	938
Little River twp.	799	778	836
TYRRELL COUNTY	4,520	5,048	5,556
Alligator twp.	613	589	607
Columbia twp.	2,212	2,482	2,544
Columbia town	1,099	1,161	1,090
Gum Neck twp.	732	883	1,198
Scuppernong twp.	901	1,002	1,074
South Fork twp.	62	92	133

See footnotes at end of table, p. 21.

Table 7.—POPULATION OF COUNTIES, BY MINOR CIVIL DIVISIONS: 1940 TO 1960—Con.

["U" denotes an unincorporated place. For changes in boundaries, etc., between 1940 and 1950, see table 6 for this State in *U. S. Census of Population: 1950*, Vol. I or II. Total population of a place located in 2 or more minor civil divisions appears in table 8. Minor civil division figures for 1950 and 1940 do not necessarily add to county totals]

County and minor civil division	1960	1950	1940
UNION COUNTY	44,670	42,034	39,097
Buford twp	3,690	4,329	4,213
Goose Creek twp	4,577	4,195	4,096
Unionville town	119	124	144
Jackson twp	2,358	2,761	2,581
Waxhaw town (pt.)	667	818	611
Lanes Creek twp	1,495	1,649	2,055
Marshville twp	5,232	5,785	4,442
Marshville town	1,360	1,258	1,007
Wingate town (pt.)	...	...	3
Monroe twp	18,334	15,203	14,127
Monroe city[64]	10,882	10,140	6,475
Wingate town (pt.)	1,304	793	538
New Salem twp	2,176	2,340	2,522
Sandy Ridge twp	2,953	3,048	2,860
Mineral Springs town	111	135	89
Waxhaw town (pt.)[64]	62	...	...
Vance twp	3,855	2,724	2,201
Indian Trail town	364	308	225
VANCE COUNTY	32,002	32,101	29,961
Dabney twp	895	1,018	978
Henderson twp	19,526	18,072	16,137
Henderson city[65]	12,740	10,996	7,647
North Henderson (U)	1,995	1,873	...
South Henderson (U)	2,017	...	...
Kittrell twp	3,005	3,088	3,194
Kittrell town	121	189	184
Middleburg twp	1,673	2,152	2,206
Middleburg town	170	217	181
Nutbush twp	718	1,019	991
Sandy Creek twp	2,594	2,549	2,519
Townsville twp	1,541	1,905	1,635
Townsville town	195	219	221
Watkins twp	473	562	594
Williamsboro twp	1,577	1,736	1,707
WAKE COUNTY[66]	169,082	136,450	109,544
Barton Creek twp	1,500	1,608	1,563
Buckhorn twp	966	1,309	1,174
Cary twp	5,026	2,349	2,988
Cary town[66]	3,356	1,446	1,141
Raleigh city (pt.)[66]	5	...	...
Cedar Fork twp	1,942	1,813	1,709
Morrisville town	222	221	...
Holly Springs twp	2,965	2,489	2,611
Fuquay Springs town (pt.)[66]	17	...	...
Holly Springs town	558	406	394
House Creek twp	3,866	1,039	1,032
Raleigh city (pt.)[66]	1,707	...	...
Leesville twp	854	784	723
Little River twp	6,053	6,331	5,912
Zebulon town[66]	1,534	1,378	1,070
Marks Creek twp	4,984	5,580	5,650
Wendell town[66]	1,620	1,253	1,132
Meredith twp	6,732	3,780	...
Raleigh city (pt.)[66]	4,195	608	...
Middle Creek twp	7,731	6,343	5,055
Fuquay Springs town (pt.)[66]	3,372	1,992	1,323
Neuse River twp	3,662	2,021	1,657
Raleigh city (pt.)[66]	...	...	...
New Light twp	1,505	1,827	1,784
Panther Branch twp	2,020	2,639	2,775
Raleigh twp	86,124	73,388	55,235
Raleigh city (pt.)[66]	85,768	65,071	46,897
St. Marys twp	10,339	5,200	4,223
Garner town[66]	3,451	1,180	768
Raleigh city (pt.)[66]	540	...	...
St. Matthews twp	5,707	3,206	2,662
Knightdale town[66]	622	257	224
Swift Creek twp	5,177	2,725	3,394
Raleigh city (pt.)[66]	1,716	...	...
Wake Forest twp	7,585	7,900	5,499
Rolesville town	358	288	...
Wake Forest town	2,664	3,704	1,562
White Oak twp	4,344	4,119	3,898
Apex town[66]	1,368	1,065	977
WARREN COUNTY	19,652	23,539	23,145
Fishing Creek twp	1,438	1,683	1,764
Fork twp	838	1,099	1,263
Hawtree twp	1,821	2,152	1,921
Judkins twp	1,319	1,800	1,941
Littleton town (pt.)	24	29	28
Vaughan town (pt.)	77	81	148
Nutbush twp	1,925	2,215	2,098
River twp	1,418	1,774	1,968
Littleton town (pt.)	511	609	661
Vaughan town (pt.)	45	100	70
Roanoke twp	197	277	317
Sandy Creek twp	1,441	1,915	1,826
Shocco twp	941	1,200	1,428
Sixpound twp	997	1,480	1,420
Macon town	187	238	197
Smith Creek twp	2,281	2,439	2,325
Norlina town	927	874	794
Warrenton twp	5,036	5,505	4,874
Warrenton town[67]	1,124	1,166	1,147
WASHINGTON COUNTY	13,488	13,180	12,323
Lees Mills twp	3,444	3,435	3,229
Roper town	771	793	716
Plymouth twp	6,948	6,294	5,237
Plymouth town	4,666	4,486	2,461
Scuppernong twp	1,629	2,244	2,019
Cherry town	61	73	108
Creswell town	402	425	459
Skinnersville twp	1,467	1,207	1,838
WATAUGA COUNTY	17,529	18,342	18,114
Bald Mountain twp	361	380	436
Todd town (pt.)	20	37	36
Beaverdam twp	944	1,279	1,434
Blowing Rock twp	982	1,042	1,167
Blowing Rock town (pt.)	703	647	652
Blue Ridge twp	644	665	818
Boone twp	3,686	2,973	4,504
Boone town	3,686	2,973	1,788
Brushy Fork twp	1,642	1,272	...
Cove Creek twp	1,626	1,921	1,908
Elk twp	366	428	608
Laurel Creek twp	1,036	1,212	1,373
Meat Camp twp	1,257	1,468	1,518
New River twp	1,952	1,718	...
North Fork twp	261	350	378
Shawneehaw twp	450	655	751
Stony Fork twp	1,199	1,388	1,436
Watauga twp	1,123	1,391	1,783
WAYNE COUNTY	82,059	64,267	58,328
Brogden twp	10,250	8,853	7,880
Dudley town	158	133	152
Mount Olive town (pt.)[68]	4,644	3,732	2,929
Buck Swamp twp	2,079	2,180	2,039
Pikeville town (pt.)	306	292	...
Fork twp	6,563	5,104	5,648
Goldsboro twp	32,443	25,922	20,522
Goldsboro city (pt.)[68]	27,691	21,454	17,274
Grantham twp	3,378	3,648	3,772
Great Swamp twp	1,592	1,909	1,942
Indian Springs twp	2,625	2,690	2,667
Seven Springs town[68]	207	197	170
Nahunta twp	4,509	4,739	4,744
Eureka town	246	192	194
Fremont town	1,609	1,395	1,264
New Hope twp	12,039	3,245	3,413
Goldsboro city (pt.)[68]	1,182	...	...
Pikeville twp	1,243	1,412	1,759
Pikeville town (pt.)	219	172	425
Saulston twp	2,111	2,159	1,366
Stony Creek twp	3,227	2,406	2,576
WILKES COUNTY	45,269	45,243	43,003
Antioch twp	668	845	875
Beaver Creek twp	576	482	544
Boomer twp	1,234	1,302	1,172
Brushy Mountain twp	393	529	700
Edwards twp	5,307	5,746	4,722
Ronda town	510	545	379
Elk twp	1,071	1,234	1,379
Jobs Cabin twp	434	722	1,013
Lewis Fork twp	1,036	1,076	1,130
Lovelace twp	519	695	799
Moravian Falls twp	1,636	1,610	1,457
Mulberry twp	3,533	3,204	2,770
New Castle twp	1,142	1,444	1,466
North Wilkesboro twp	7,707	7,750	7,045
North Wilkesboro town (pt.)[69]	3,892	4,379	4,478
Reddies River twp	4,715	3,849	3,212
Rock Creek twp	3,094	2,856	2,337
Somers twp	972	998	1,225
Stanton twp	477	569	626
Trap Hill twp	2,499	2,574	2,539
Union twp	1,427	1,747	2,207
Walnut Grove twp	1,131	1,264	1,618
Wilkesboro twp	5,698	4,747	4,167
North Wilkesboro town (pt.)[69]	305	...	...
Wilkesboro town	1,568	1,370	1,309
WILSON COUNTY	57,716	54,506	50,219
Black Creek twp	2,408	2,779	2,875
Black Creek town	310	316	333
Cross Roads twp	2,515	2,934	2,774
Lucama town[70]	498	405	362
Gardner twp	2,258	2,590	2,770
Old Fields twp	3,556	4,117	4,155
Sims town	205	207	173
Saratoga twp	2,467	2,757	2,791
Saratoga town	409	366	292
Springhill twp	2,372	2,866	3,048
Stantonsburg twp	1,939	2,050	2,123
Stantonsburg town[70]	897	627	595
Taylor twp	1,827	1,985	1,729
Toisnot twp	4,606	4,955	4,790
Elm City town	729	839	946
Sharpsburg town (pt.)	191	87	89
Wilson twp	33,768	27,473	23,164
Wilson city[70]	28,753	23,010	19,234
YADKIN COUNTY	22,804	22,133	20,657
Boonville twp	2,811	2,856	2,607
Boonville town	539	502	405
Buck Shoal twp	2,571	2,601	2,377
Deep Creek twp	2,570	2,392	2,382
Yadkinville town (pt.)[71]	399	173	136
East Bend twp	2,130	2,077	2,001
East Bend town	446	475	494
Fall Creek twp	2,637	2,581	2,442
Smithtown village	199	182	162
Forbush twp	1,160	1,243	1,302
Knobs twp	5,215	5,080	4,583
Arlington town	590	525	440
Jonesville town[71]	1,895	1,768	1,733
Liberty twp	3,710	3,303	2,963
Yadkinville town (pt.)[71]	1,245	647	598
YANCEY COUNTY	14,008	16,306	17,202
Brush Creek twp	604	636	717
Burnsville twp	3,026	3,403	2,647
Burnsville town	1,388	1,341	997
Cane River twp	1,407	1,730	1,893
Crabtree twp	2,585	2,956	2,546
Egypt twp	1,213	1,387	1,494
Green Mountain twp	731	798	786
Jacks Creek twp	951	1,122	1,446
Pensacola twp	579	641	787
Price Creek twp	983	1,269	1,681
Ramseytown twp	541	824	1,504
South Toe twp	1,388	1,540	1,701

[1] ALAMANCE.—Part of township 3 annexed to Elon College and Gibsonville towns. Part of townships 6, 3, and 12 annexed to Burlington city. Part of townships 6 and 13 annexed to Graham town.

[2] ANSON.—Part of Wadesboro township annexed to Wadesboro town.

[3] ASHE.—Lansing town incorporated from parts of Piney Creek, Clifton, and Horse Creek townships. Part of Jefferson township annexed to Jefferson town.

[4] BEAUFORT.—Part of Washington township annexed to Washington city. Chocowinity town incorporated from part of Chocowinity township.

[5] BERTIE.—Aulander town returned in Mitchells township only in 1950. Askewville town incorporated from part of Windsor township.

[6] BLADEN.—White Lake town incorporated from part of Colly township. Part of Elizabethtown township annexed to Elizabethtown town.

[7] BRUNSWICK.—Long Beach and Yaupon Beach towns incorporated from parts of Smithville township. Shallotte town returned in Lockwoods Folly township only in 1950. Ocean Isle Beach town incorporated from part of Shallotte township since 1950. Shallotte town returned as Shallotte City town in 1950.

[8] BUNCOMBE.—Parts of Asheville, Lower Hominy, Leicester, and Swannanoa townships annexed to Asheville city. Part of Black Mountain township annexed to Black Mountain town. Part of Biltmore Forest town detached and area annexed to Asheville city. Barnardsville town incorporated from part of Ivy township.

[9] BURKE.—Parts of Morganton township annexed to Morganton town. Parts of Lovelady township annexed to Valdese town.

[10] CABARRUS.—Parts of township 8 annexed to Mount Pleasant town. Parts of townships 4, 5, and 11 annexed to township 12 coextensive with Concord city.

[11] CALDWELL.—Parts of Lenoir township and Lower Creek township annexed to Lenoir town. Part of Hudson township annexed to Hudson town. Part of Lovelady township annexed to Rhodhiss and Granite Falls towns.

[12] CARTERET.—Atlantic township organized from part of Hunting Quarters township. Atlantic town disincorporated prior to 1950; information received too late to exclude from tabulation. Sea Level and Stacy townships organized from parts of Hunting Quarters and Portsmouth townships. Davis township organized from parts of Smyrna, Hunting Quarters, and Portsmouth townships. Marshallberg township organized from part of Smyrna township. Part of Merrimon township annexed to Beaufort township. Harkers Island township organized from part of Straits township. Part of Beaufort township annexed to Beaufort town. Harlowe township organized from parts of Newport and Merrimon townships. Parts of Newport township annexed to Newport town. Parts of Morehead township annexed to Morehead City town. Bayshore Park, Emerald Isle, and Cape Carteret towns incorporated from part of White Oak township.

[13] CATAWBA.—Part of Clines township annexed to Conover town. Parts of Newton township annexed to Conover, Maiden, and Newton towns. Parts of Hickory township annexed to Longview town and Hickory city.

[14] CHATHAM.—Part of Matthews township annexed to Siler City town.

[15] CHOWAN.—Part of township 1 annexed to Edenton town.

[16] CLAY.—Part of Hayesville township annexed to Hayesville town.

Table 7.—POPULATION OF COUNTIES, BY MINOR CIVIL DIVISIONS: 1940 TO 1960—Con.

[17] CLEVELAND.--Part of township 6 annexed to Shelby city. Part of township 4 annexed to Kings Mountain city.

[18] COLUMBUS.--Bolton town returned in 1950 as a city. Part of South Williams township annexed to Tabor City town. Part of Waccamaw and Bogue townships annexed to Lake Waccamaw town.

[19] CRAVEN.--Parts of township 8 annexed to New Bern city. Havelock town incorporated from part of township 6. Trent Woods village incorporated from part of township 8.

[20] CUMBERLAND.--Parts of Eastover, Pearces Mill, Seventy-first, and Carvers Creek townships and remainder of Cross Creek township annexed to Fayetteville city and Fayetteville city became coextensive with Cross Creek township. Spring Lake town incorporated from part of Manchester township.

[21] DARE.--Kill Devil Hills town incorporated from part of Atlantic township.

[22] DAVIDSON.--Part of Lexington township annexed to Lexington city. Part of Thomasville township annexed to Thomasville city.

[23] DUPLIN.--Part of Warsaw township annexed to Warsaw town. Part of Limestone township annexed to Beulaville town. Part of Island Creek township annexed to Wallace town and part of Wallace town detached and area reverted to Island Creek township. Part of Faison township annexed to Mount Olive town. Mount Olive town returned in Wayne County only in 1950.

[24] DURHAM.--Part of Durham township annexed to Durham city. Triangle township formed from parts of Durham and all of Patterson and Cedar Forks townships. Part of Triangle township annexed to Durham township and city.

[25] EDGECOMBE.--Part of township 1 annexed to Tarboro and Princeville towns. Part of township 12 annexed to Rocky Mount city.

[26] FORSYTH.--Parts of Broadbay township and Old Town township annexed to Middle Fork township. Parts of Belews Creek, Kernersville, and Middle Forks townships annexed to Salem Chapel township. Parts of Old Town, Middle Fork, South Fork, and Broadbay townships annexed to Winston township coextensive with Winston-Salem city.

[27] FRANKLIN.--Part of township 10 annexed to Louisburg town. Part of township 4 annexed to Franklinton town.

[28] GASTON.--Part of Dallas township annexed to Dallas town. Part of River Bend township annexed to Mount Holly town. Part of Gastonia township annexed to Gastonia city. Parts of South Point and Gastonia townships annexed to Lowell town and part of Lowell town detached and area reverted to South Point township. Lowell town returned in South Point township only in 1950.

[29] GRAHAM.--Robbinsville town returned as a village in 1950.

[30] GUILFORD.--Parts of Morehead township annexed to Friendship, Summer, and Center Grove townships and remainder annexed to Greensboro city. Part of Rock Creek township annexed to Gibsonville town. Parts of Gilmer township annexed to Jefferson, Fentress, and Monroe townships and remainder annexed to Greensboro city. Hamilton Lakes town and parts of Fentress, Friendship, and Summer townships annexed to Greensboro city which now comprises Gilmer and Morehead townships. Part of High Point township annexed to and made coextensive with High Point city and parts annexed to Deep River and Jamestown townships. Parts of Jamestown township annexed to Jamestown town and High Point township coextensive with High Point city.

[31] HALIFAX.--Part of Roanoke Rapids township annexed to Roanoke Rapids city. Part of Enfield township annexed to Enfield town. Part of Scotland Neck township annexed to Scotland Neck town.

[32] HARNETT.--Parts of Averasboro township annexed to Dunn town.

[33] HAYWOOD.--Part of Beaverdam township annexed to Canton town. Part of Waynesville township annexed to Hazelwood and Waynesville towns and part of Waynesville town detached and area reverted to Waynesville township. Part of Clyde township annexed to Clyde town.

[34] HOKE.--Little River township annexed to Moore County.

[35] HYDE.--Mattamuskeet township disorganized. Swan Quarter town disincorporated prior to 1950; information received too late to exclude from tabulation.

[36] IREDELL.--Part of Statesville township annexed to Statesville city. Part of Coddle Creek township annexed to Mooresville town.

[37] JOHNSTON.--Part of Selma township annexed to Selma town. Part of Clayton township annexed to Clayton town. Part of Smithfield township annexed to Smithfield town. Part of Pine Level township annexed to Pine Level town and part of Pine Level town detached and area reverted to Pine Level township. Part of Banner township annexed to Benson town. Part of Boon Hill township annexed to Princeton town.

[38] LEE.--All townships renumbered. Part of townships 6, 5, and 2 annexed to Sanford city. Sanford town changed to city since 1950. Swan Station town incorporated from part of township 1.

[39] LENOIR.--Part of Contentnea Neck township annexed to Grifton town. Part of Kinston township annexed to Kinston city.

[40] McDOWELL.--Part of Marion township annexed to Marion town.

[41] MADISON.--Part of Hot Springs town detached and area reverted to township 9. Part of township 15 annexed to Mars Hill town.

[42] MARTIN.--Part of Robersonville township annexed to Robersonville town. Part of Williamston township annexed to Williamston town.

[43] MECKLENBURG.--Parts of townships 2, 4, 7, 8, 11, and 12 annexed to township 1 coextensive with Charlotte city. Part of township 9 annexed to Cornelius town.

[44] MOORE.--Township 10, Little River, annexed from Hoke County. Part of township 1 annexed to Carthage town. Parts of townships 3 and 4 annexed to Robbins town. Part of township 7 annexed to Southern Pines town and part of Southern Pines town detached and area reverted to township 7.

[45] NASH.--Part of Stony Creek and Rocky Mount townships annexed to Rocky Mount city.

[46] NORTHAMPTON.--Part of Rich Square township annexed to Woodland and Rich Square towns. Part of Garysburg town detached and area reverted to Occoneechee township.

[47] ONSLOW.--Parts of Jacksonville township annexed to Jacksonville city. Jacksonville town changed to city since 1950.

[48] ORANGE.--Part of Chapel Hill township annexed to Chapel Hill town.

[49] PASQUOTANK.--Parts of Elizabeth City and Nixonton townships annexed to Elizabeth City town.

[50] PERSON.--Parts of Roxboro township annexed to Roxboro city. Roxboro city returned in 1950 as a town.

[51] PITT.--County partially redistricted since 1950. Beaver Dam township changed to Arthur since 1950. Grifton township organized from parts of Swift Creek and Ayden townships. Parts of Ayden township annexed to Ayden town. Part of Bethel township annexed to Bethel town. Grimesland township organized from parts of Greenville and Chicod townships. Parts of Farmville township annexed to Farmville town. Parts of Greenville township annexed to Greenville city and part of Greenville city detached and area reverted to Greenville township. Greenville city returned in 1950 as a town.

[52] RANDOLPH.--Part of Columbia township annexed to Ramseur town. Part of Asheboro township annexed to Asheboro town.

[53] RICHMOND.--Parts of Rockingham and Wolf Pit townships annexed to Rockingham town.

[54] ROBESON.--East Howellsville township and West Howellsville township organized from Howellsville township. East Lumberton town, North Lumberton town, and part of Lumberton township annexed to Lumberton city. Part of Burnt Swamp township annexed to Philadelphus township and part of Philadelphus township annexed to Burnt Swamp township. Part of Red Springs township annexed to Red Springs town. Part of Fairmont township annexed to Fairmont town. Part of Rowland township annexed to Rowland town. Part of St. Pauls township annexed to St. Pauls town.

[55] ROCKINGHAM.--Spray town incorporated from part of Leaksville township. Part of Leaksville township annexed to Leaksville town. Part of Madison township annexed to Mayodan town. Part of Reidsville and Simpsonville townships annexed to Reidsville city.

[56] ROWAN.--Parts of Franklin, Locke, and Salisbury townships annexed to Salisbury city. Parts of China Grove township annexed to Landis town and China Grove town. Parts of Litaker, Providence, and Gold Hill townships annexed to Granite Quarry town.

[57] RUTHERFORD.--Parts of Rutherfordton township annexed to Spindale, Rutherfordton, and Ruth towns. Part of Cool Spring township annexed to Forest City and Bostic towns.

[58] SAMPSON.--Part of North Clinton and South Clinton townships annexed to Clinton town. Belvoir township organized from part of Honeycutts township. Part of Honeycutts township annexed to Salemburg town. Harrells town returned as Harrells Store village in 1950. Part of South River township annexed to Garland town.

[59] SCOTLAND.--Laurinburg town changed to city since 1950. Part of Stewartsville township annexed to Laurinburg city.

[60] STANLY.--Part of South Albemarle township annexed to Albemarle town. Stanfield village incorporated from parts of Furr township. Richfield town returned in Harris township only in 1950. Parts of Harris and Ridenhour townships annexed to Richfield town.

[61] STOKES.--Danbury town incorporated from part of Danbury township.

[62] SURRY.--South Westfield township organized from part of Westfield township. Part of Mount Airy township annexed to Mount Airy town. Part of Dobson township annexed to Dobson town.

[63] TRANSYLVANIA.--Parts of Brevard township annexed to Brevard town.

[64] UNION.--Part of Monroe township annexed to Monroe city and part of Monroe city detached and area reverted to Monroe township. Waxhaw town returned in Jackson township only in 1950.

[65] VANCE.--Part of Henderson township annexed to Henderson city.

[66] WAKE.--County partially redistricted since 1950. Part of Cary township annexed to Cary town. Part of Middle Creek and Holly Springs townships annexed to Fuquay Springs town. Parts of Raleigh, St. Marys, Swift Creek, House Creek, Neuse River, and Meridith townships annexed to Raleigh city. Part of Little River township annexed to Zebulon town. Part of Marks Creek township annexed to Wendell town. Part of St. Marys township annexed to Garner town. Part of St. Matthews township annexed to Knightdale town. Part of White Oak township annexed to Apex town.

[67] WARREN.--Part of Warrenton township annexed to Warrenton town.

[68] WAYNE.--Part of Goldsboro and New Hope townships annexed to Goldsboro city. Name of Whitehall town changed to Seven Springs since 1950. Part of Brogden township annexed to Mount Olive town.

[69] WILKES.--Parts of North Wilkesboro and Wilkesboro townships annexed to North Wilkesboro town.

[70] WILSON.--Wilson town changed to city since 1950. Parts of Wilson township annexed to Wilson city. Part of Cross Roads township annexed to Lucama town. Part of Stantonsburg township annexed to Stantonsburg town.

[71] YADKIN.--Part of Deep Creek township and Liberty township annexed to Yadkinville town. Part of Knobs township annexed to Jonesville town.

Table 8.—POPULATION OF ALL INCORPORATED PLACES AND OF UNINCORPORATED PLACES OF 1,000 OR MORE: 1940 TO 1960

["U" denotes an unincorporated place. Asterisk (*) denotes an incorporated place under 2,500 located in an urbanized area]

Place	County	1960	1950	1940
Aberdeen	Moore	1,531	1,603	1,076
Acme	Columbus	159	139	196
Addor	Moore	118	110	123
Advance	Davie	197	216	186
Ahoskie	Hertford	4,583	3,579	2,313
Albemarle	Stanly	12,261	11,798	4,060
Alexander Mills	Rutherford	947	885	819
Andrews	Cherokee	1,404	1,397	1,520
Angier	Harnett	1,249	1,182	1,028
Ansonville	Anson	558	545	519
Apex	Wake	1,368	1,065	977
Arapahoe	Pamlico	274	273	307
Archdale*	Randolph	1,520	1,218	1,097
Arlington	Yadkin	590	525	440
Asheboro	Randolph	9,449	7,701	6,981
Asheboro South (U)	Randolph	1,515	...	...
Asheboro West (U)	Randolph	1,228	...	...
Asheville	Buncombe	60,192	53,000	51,310
Askewville	Bertie	195	...	...
Atkinson	Pender	302	294	312
Atlantic Beach	Carteret	76	49	...
Aulander	Bertie	1,083	1,112	1,057
Aurora	Beaufort	449	525	492
Autryville	Sampson	192	151	94
Ayden	Pitt	3,108	2,282	1,884
Badin (U)	Stanly	1,905	2,126	...
Baileys	Nash	795	743	645
Bakersville	Mitchell	393	428	437
Balfour (U)	Henderson	1,106	...	...
Balfours (U)	Randolph	3,805	1,936	...
Banner Elk	Avery	564	462	344
Bannertown (U)	Surry	1,096	...	...
Barker Heights (U)	Henderson	2,184	1,569	...
Barnardsville	Buncombe	199	...	...
Bath	Beaufort	346	381	380
Battleboro	Edgecombe, Nash	364	329	270
Bayboro	Pamlico	545	453	428
Bayshore Park	Carteret	21	...	...
Beargrass	Martin	103	128	114
Beaufort	Carteret	2,922	3,212	3,272
Belhaven	Beaufort	2,386	2,528	2,360
Bell Arthur	Pitt	204	190	181
Belmont	Gaston	5,007	5,330	4,356
Belmont-South Rosemary (U)	Halifax	2,043	3,173	...
Bennett	Chatham	222	236	229
Benson	Johnston	2,355	2,102	1,837
Bertie	Bertie	303	259	...
Bessemer City	Gaston	4,017	3,961	3,567
Bethel	Pitt	1,578	1,402	1,333
Beulaville	Duplin	1,062	724	567
Biltmore Forest*	Buncombe	1,004	657	476
Biscoe	Montgomery	1,053	1,034	843
Black Creek	Wilson	310	316	333
Black Mountain	Buncombe	1,313	1,174	1,042
Bladenboro	Bladen	774	796	724
Blowing Rock	Caldwell, Watauga	711	661	654
Boger City (U)	Lincoln	1,728	...	...
Boiling Springs	Cleveland	1,311	1,145	613
Bolivia	Brunswick	201	215	203
Bolton	Columbus	617	606	760
Bonnie Doone (U)	Cumberland	4,481	...	...
Boone	Watauga	3,686	2,973	1,788
Boonville	Yadkin	539	502	405
Bostic	Rutherford	274	227	226
Bowdens	Duplin	300	239	220
Brevard	Transylvania	4,857	3,908	3,061
Bridgeton	Craven	638	805	616
Broadway	Lee	466	469	338
Brookford	Catawba	596	768	910
Brunswick	Columbus	169	190	227
Bryson city	Swain	1,084	1,499	1,612
Bunlevel	Harnett	187	177	158
Bunn	Franklin	332	255	248
Burgaw	Pender	1,750	1,613	1,476
Burlington	Alamance	33,199	24,560	12,198
Burnsville	Yancey	1,388	1,341	997
Calypso	Duplin	633	688	678
Cameron	Moore	298	284	311
Candor	Montgomery	593	617	509
Canton	Haywood	5,068	4,906	5,037
Cape Carteret	Carteret	52	...	...
Caroleen (U)	Rutherford	1,168	...	...
Carolina Beach	New Hanover	1,192	1,080	637
Carrboro	Orange	1,997	1,795	1,455
Carthage	Moore	1,190	1,194	1,381
Cary	Wake	3,356	1,446	1,141
Cashiers	Jackson	342	305	353
Castalia	Nash	267	421	341
Catawba	Catawba	504	506	402
Cerro Gordo	Columbus	306	265	379
Chadbourn	Columbus	2,323	2,103	1,576
Chapel Hill	Orange	12,573	9,177	3,654
Charlotte	Mecklenburg	201,564	134,042	100,899
Cherry	Washington	61	73	108
Cherryville	Gaston	3,607	3,492	3,225
China Grove	Rowan	1,500	1,491	1,567
Chocowinity	Beaufort	580	...	...
Claremont	Catawba	728	669	467
Clarkton	Bladen	662	589	484
Clayton	Johnston	3,302	2,229	1,711
Cleveland	Rowan	594	580	506
Cliffside (U)	Rutherford	1,275	1,388	...
Clinton	Sampson	7,461	4,414	3,557
Clyde	Haywood	680	598	516
Coats	Harnett	1,049	1,047	827
Colerain	Bertie	340	367	307
Columbia	Tyrrell	1,099	1,161	1,090
Columbus	Polk	725	486	390
Concord	Cabarrus	17,799	16,486	15,572
Concord North (U)	Cabarrus	2,199	...	...
Conetoe	Edgecombe	147	172	194
Conover	Catawba	2,281	1,164	1,195
Conway	Northampton	662	618	449
Cooleemee (U)	Davie	1,609	1,925	...
Cornelius	Mecklenburg	1,444	1,548	1,195
Council	Bladen	56	64	73
Cove City	Craven	551	465	371
Cramerton (U)	Gaston	3,123	3,211	...
Creedmoor	Granville	862	852	640
Creswell	Washington	402	425	459
Crossnore	Avery	277	240	266
Crouse	Lincoln	901	303	221
Culberson	Cherokee	106	150	98
Dallas	Gaston	3,270	2,454	1,704
Danbury	Stokes	175	...	...
Daniels-Rhyne (U)	Lincoln	1,285	1,159	...
Davidson	Mecklenburg	2,573	2,423	1,550
Deep Run	Lenoir	183	142	150
Delco	Columbus	466	257	263
Dellview	Gaston	4	7	8
Denton	Davidson	852	766	677
Denver	Lincoln	113	415	254
Dillsboro	Jackson	140	198	290
Dobson	Surry	684	609	520
Dover	Craven	651	638	623
Draper	Rockingham	3,382	3,629	...
Drexel	Burke	1,146	988	881
Druid Hills (U)	Henderson	1,207	...	...
Dublin	Bladen	366	243	325
Dudley	Wayne	158	133	152
Dundarrach	Hoke	109	134	126
Dunn	Harnett	7,566	6,316	5,256
Durham	Durham	78,302	71,311	60,195
East Bend	Yadkin	446	475	494
East Fayetteville (U)	Cumberland	2,797	...	...
East Gastonia (U)	Gaston	3,326	3,733	...
East Laurinburg	Scotland	695	745	890
East Marion (U)	McDowell	2,442	2,901	...
East Rockingham (U)	Richmond	3,211	...	...
East Spencer	Rowan	2,171	2,444	2,181
East Wilmington (U)	New Hanover	5,520	1,623	...
Edenton	Chowan	4,458	4,468	3,835
Edward	Beaufort	112	155	142
Elizabeth City	Pasquotank	14,062	12,685	11,564
Elizabethtown	Bladen	1,625	1,611	1,123
Elkin	Surry	2,868	2,842	2,734
Elk Park	Avery	460	545	467
Ellenboro	Rutherford	492	537	471
Ellerbe	Richmond	843	773	693
Elm City	Wilson	729	839	946
Elon College	Alamance	1,284	1,109	494
Emerald Isle	Carteret	14	...	...
Enfield	Halifax	2,978	2,361	2,208
Erwin (U)	Harnett	3,183	3,344	...
Eureka	Wayne	246	192	194
Everetts	Martin	225	244	265
Evergreen	Columbus	300	245	279
Fair Bluff	Columbus	1,030	1,056	970
Fairmont	Robeson	2,286	2,319	1,993
Faison	Duplin	666	768	751
Faith	Rowan	494	490	449
Falcon	Cumberland	235	245	206
Falkland	Pitt	140	174	188
Farmville	Pitt	3,997	2,942	2,980
Fayetteville	Cumberland	47,106	34,715	17,428
Fayetteville North (U)	Cumberland	3,071	...	...
Flat Rock (U)	Surry	1,808	...	...
Forest City	Rutherford	6,556	4,971	5,035
Fountain	Pitt	496	451	483
Four Oaks	Johnston	1,010	942	828
Franklin	Macon	2,173	1,975	1,249
Franklinton	Franklin	1,513	1,414	1,273
Franklinville	Randolph	686	778	851
Fremont	Wayne	1,609	1,395	1,264
Fuquay Springs	Wake	3,389	1,992	1,323

Table 8.—POPULATION OF ALL INCORPORATED PLACES AND OF UNINCORPORATED PLACES OF 1,000 OR MORE: 1940 TO 1960—Con.

["U" denotes an unincorporated place. Asterisk (*) denotes an incorporated place under 2,500 located in an urbanized area]

Place	County	1960	1950	1940
Garland	Sampson	642	539	484
Garner	Wake	3,451	1,180	768
Garysburg	Northampton	181	344	320
Gaston	Northampton	1,214	1,218	...
Gastonia	Gaston	37,276	23,069	21,313
Gatesville	Gates	460	323	297
Germanton	Stokes	162	118	140
Gibson	Scotland	501	609	435
Gibsonville	Alamance, Guilford	1,784	1,866	1,753
Glen Alpine	Burke	734	695	665
Glen Raven (U)	Alamance	2,418	...	...
Godwin	Cumberland	149	145	123
Gold Point	Martin	98	132	142
Goldsboro	Wayne	28,873	21,454	17,274
Goldston	Chatham	374	372	416
Graham	Alamance	7,723	5,026	4,339
Graingers	Lenoir	188	168	120
Granite Falls	Caldwell	2,644	2,286	1,873
Granite Quarry	Rowan	1,059	591	555
Greensboro	Guilford	119,574	74,389	59,319
Greenville	Pitt	22,860	16,724	12,674
Grifton	Lenoir, Pitt	1,816	510	456
Grimesland	Pitt	362	414	405
Grover	Cleveland	538	535	469
Halifax	Halifax	370	346	374
Hamilton	Martin	565	514	524
Hamlet	Richmond	4,460	5,061	5,111
Harkers Island (U)	Carteret	1,362	1,244	...
Harmony	Iredell	322	374	348
Harrells	Sampson	259	147	...
Harrellsville	Hertford	171	167	154
Hassell	Martin	147	137	150
Havelock	Craven	2,433	...	...
Haw River (U)	Alamance	1,410	1,175	...
Hayesville	Clay	428	356	336
Haywood	Chatham	713	169	187
Hazelwood	Haywood	1,925	1,769	1,508
Henderson	Vance	12,740	10,996	7,647
Hendersonville	Henderson	5,911	6,103	5,381
Hertford	Perquimans	2,068	2,096	1,959
Hickory	Catawba	19,328	14,755	13,487
Hickory East (U)	Catawba	3,274	...	...
Hickory North (U)	Catawba	1,541	...	...
Highlands	Macon	597	515	569
High Point	Guilford	62,063	39,973	38,495
Hildebran	Burke	518	529	357
Hillsboro	Orange	1,349	1,329	1,311
Hobgood	Halifax	630	603	629
Hoffman	Richmond	344	398	395
Holly Ridge	Onslow	731	1,082	...
Holly Springs	Wake	558	406	394
Hookerton	Greene	358	253	319
Hope Mills	Cumberland	1,109	1,077	900
Hot Springs	Madison	723	721	773
Hudson	Caldwell	1,536	922	748
Huntersville	Mecklenburg	1,004	916	763
Indian Trail	Union	364	308	225
Iron Station	Lincoln	279	232	96
Jackson	Northampton	765	843	758
Jackson Springs	Moore	244	246	199
Jacksonville	Onslow	13,491	3,960	873
James City (U)	Craven	1,474	...	...
Jamestown*	Guilford	1,247	748	...
Jamesville	Martin	538	529	499
Jefferson	Ashe	814	359	304
Jonesville	Yadkin	1,895	1,768	1,733
Jupiter	Buncombe	174	136	74
Kannapolis (U)	Cabarrus, Rowan	34,647	28,448	...
Kelford	Bertie	362	405	456
Kenansville	Duplin	724	674	571
Kenly	Johnston	1,147	1,129	1,095
Kernersville	Forsyth	2,942	2,396	2,103
Kill Devil Hills	Dare	268	...	...
Kings Mountain	Cleveland	8,008	7,206	6,547
Kinston	Lenoir	24,819	18,336	15,388
Kittrell	Vance	121	189	184
Knightdale	Wake	622	461	352
Kure Beach	New Hanover	293	228	...
La Grange	Lenoir	2,133	1,852	1,647
Lake Lure	Rutherford	233	174	212
Lake Waccamaw	Columbus	780	575	429
Landis	Rowan	1,763	1,827	1,650
Landis Northeast (U)	Rowan	1,517	...	...
Lansing	Ashe	278	...	...
Lasker	Northampton	119	177	169
Lattimore	Cleveland	257	286	342
Laurel Park	Henderson	421	302	171
Laurinburg	Scotland	8,242	7,134	5,685
Lawndale	Cleveland	723	964	1,006
Leaksville	Rockingham	6,427	4,045	1,886
Lenoir	Caldwell	10,257	7,888	7,598
Lewarae	Richmond	425	479	299
Lewiston	Bertie	360	339	304
Lexington	Davidson	16,093	13,571	10,550
Liberty	Randolph	1,438	1,342	922
Lilesville	Anson	635	605	556
Lillington	Harnett	1,242	1,061	914
Lincolnton	Lincoln	5,699	5,423	4,525
Linden	Cumberland	157	194	224
Littleton	Halifax, Warren	1,024	1,173	1,200
Locust	Stanly	211	216	151
Long Beach	Brunswick	102	...	...
Longhurst (U)	Person	1,546	1,539	...
Longview	Catawba	2,997	2,291	1,489
Longwood Park (U)	Richmond	1,144	1,585	...
Louisburg	Franklin	2,862	2,545	2,309
Lowell	Gaston	2,784	2,313	1,826
Lucama	Wilson	498	405	362
Lumber Bridge	Robeson	100	154	196
Lumberton	Robeson	15,305	9,186	5,803
McAdenville	Gaston	748	1,060	887
McDonald	Robeson	79	78	127
McFarlan	Anson	161	136	184
Macclesfield	Edgecombe	473	370	367
Macon	Warren	187	238	197
Madison	Rockingham	1,912	1,789	1,683
Magnolia	Duplin	629	585	730
Maiden	Catawba	2,039	1,952	1,803
Manly	Moore	239	280	249
Manteo	Dare	587	635	571
Margaretsville	Northampton	106	113	95
Marietta	Robeson	239	94	71
Marion	McDowell	3,345	2,740	2,889
Marshall	Madison	926	983	1,160
Mars Hill	Madison	1,574	1,404	517
Marshville	Union	1,360	1,258	1,007
Matthews	Mecklenburg	609	589	486
Maury	Greene	285	251	274
Maxton	Robeson	1,755	1,974	1,656
Mayodan	Rockingham	2,366	2,246	2,323
Maysville	Jones	892	818	732
Mebane	Alamance, Orange	2,364	2,068	2,060
Merry Oaks	Chatham	77	160	157
Micro	Johnston	350	310	289
Middleburg	Vance	170	217	181
Middlesex	Nash	588	446	545
Midstate Mill (U)	Robeson	1,090	...	...
Midway Park (U)	Onslow	4,164	3,703	...
Milton	Caswell	235	317	329
Milwaukee	Northampton	311	302	291
Mineral Springs	Union	111	135	89
Mocksville	Davie	2,379	1,909	1,607
Monroe	Union	10,882	10,140	6,475
Mooresville	Iredell	6,918	7,121	6,682
Morehead City	Carteret	5,583	5,144	3,695
Morganton	Burke	9,186	8,311	7,670
Morrisville	Wake	222	221	...
Mortimer	Caldwell	3	13	42
Morven	Anson	518	601	602
Mount Airy	Surry	7,055	7,192	6,286
Mount Gilead	Montgomery	1,229	1,201	915
Mount Holly	Gaston	4,037	2,241	2,055
Mount Olive	Duplin, Wayne	4,673	3,732	2,929
Mount Pleasant	Cabarrus	1,041	1,019	1,017
Murfreesboro	Hertford	2,643	2,140	1,550
Murphy	Cherokee	2,235	2,433	1,873
Nashville	Nash	1,423	1,302	1,171
New Bern	Craven	15,717	15,812	11,815
Newland	Avery	564	425	471
New London	Stanly	223	285	243
Newport	Carteret	861	676	480
Newton	Catawba	6,658	6,039	5,407
Newton Grove	Sampson	477	374	339
Norlina	Warren	927	874	794
Norman	Richmond	220	300	327
North Belmont (U)	Gaston	8,328	3,948	...
North Henderson (U)	Vance	1,995	1,873	...
North Wilkesboro	Wilkes	4,197	4,379	4,478
Norwood	Stanly	1,844	1,735	1,515
Oakboro	Stanly	581	631	503
Oak City	Martin	574	518	512
Oakley	Pitt	17	58	27
Ocean Isle Beach	Brunswick	5	...	...
Old Fort	McDowell	787	771	774
Oriental	Pamlico	522	590	535
Orrum	Robeson	139	162	173
Owens (U)	Cumberland	5,207	...	...
Oxford	Granville	6,978	6,685	3,991
Pactolus	Pitt	211	265	369
Palmyra	Halifax	50	67	93
Pantego	Beaufort	262	275	294
Parkersburg	Sampson	65	114	105
Parkton	Robeson	906	527	441
Parmele	Martin	323	406	417

Table 8.—POPULATION OF ALL INCORPORATED PLACES AND OF UNINCORPORATED PLACES OF 1,000 OR MORE: 1940 TO 1960—Con.

["U" denotes an unincorporated place. Asterisk (*) denotes an incorporated place under 2,500 located in an urbanized area]

Place	County	1960	1950	1940
Patterson	Caldwell	265	195	158
Peachland	Anson	563	485	390
Pembroke	Robeson	1,372	1,212	783
Phillipsville (U)	Haywood	1,311	1,271	...
Pikeville	Wayne	525	464	425
Pilot Mountain	Surry	1,310	1,092	925
Pinebluff	Moore	509	575	330
Pinehurst (U)	Moore	1,124	1,016	...
Pine Level	Johnston	833	602	595
Pinetops	Edgecombe	1,372	1,031	713
Pinetown	Beaufort	215	301	253
Pineville	Mecklenburg	1,514	1,373	1,144
Pink Hill	Lenoir	457	386	307
Pittsboro	Chatham	1,215	1,094	826
Plymouth	Washington	4,666	4,486	2,461
Polkton	Anson	530	459	521
Pollocksville	Jones	416	420	408
Powellsville	Bertie	259	250	267
Princeton	Johnston	948	608	512
Princeville	Edgecombe	797	919	818
Proctorville	Robeson	188	232	209
Raeford	Hoke	3,058	2,030	1,628
Raleigh	Wake	93,931	65,679	46,897
Ramseur	Randolph	1,258	1,134	1,220
Randleman	Randolph	2,232	2,066	2,032
Red Springs	Robeson	2,767	2,245	1,559
Reidsville	Rockingham	14,267	11,708	10,387
Rex (U)	Gaston	1,515	...	...
Rhodhiss	Burke, Caldwell	837	923	930
Richfield	Stanly	293	237	266
Richlands	Onslow	1,079	877	688
Richmond Hill (U)	Alamance	2,943	2,303	...
Rich Square	Northampton	1,134	971	942
Roanoke Rapids	Halifax	13,320	8,156	8,545
Robbins	Moore	1,294	1,158	972
Robbinsville	Graham	587	515	399
Roberdel	Richmond	379	451	490
Robersonville	Martin	1,684	1,414	1,407
Rockingham	Richmond	5,512	3,356	3,657
Rockwell	Rowan	948	852	825
Rocky Mount	Edgecombe, Nash	32,147	27,697	25,568
Rolesville	Wake	358	288	...
Ronda	Wilkes	510	545	379
Roper	Washington	771	793	716
Roseboro	Sampson	1,354	1,241	939
Rose Hill	Duplin	1,292	896	727
Rosman	Transylvania	419	535	529
Rowan Mills (U)	Rowan	1,089	...	...
Rowland	Robeson	1,408	1,293	999
Roxboro	Person	5,147	4,321	4,599
Roxobel	Bertie	452	394	332
Rural Hall (U)	Forsyth	1,503	...	...
Ruth	Rutherford	529	324	318
Rutherfordton	Rutherford	3,392	3,146	2,326
St. Pauls	Robeson	2,249	2,251	1,923
Salemburg	Sampson	569	435	371
Salisbury	Rowan	21,297	20,102	19,037
Salisbury West (U)	Rowan	1,323	...	...
Saluda	Polk	570	547	539
Sanford	Lee	12,253	10,013	4,960
Saratoga	Wilson	409	366	292
Scotland Neck	Halifax	2,974	2,730	2,559
Seaboard	Northampton	624	745	562
Seagrove	Randolph	323	319	316
Selma	Johnston	3,102	2,639	2,007
Seven Springs[1]	Wayne	207	197	170
Severn	Northampton	310	340	323
Shallotte	Brunswick	480	493	381
Sharpsburg	Edgecombe, Nash, Wilson	490	415	345
Shelby	Cleveland	17,698	15,508	14,037
Shelmerdine	Pitt	29	32	76
Siler City	Chatham	4,455	2,501	2,197
Simpson	Pitt	302	278	298
Sims	Wilson	205	207	173
Smithfield	Johnston	6,117	5,574	3,678
Smithtown	Yadkin	199	182	162
Smyre (U)	Gaston	1,197	...	...
Snow Hill	Greene	1,043	946	928
South Belmont (U)	Gaston	2,286	...	...
South Creek	Beaufort	82	108	152
Southern Pines	Moore	5,198	4,272	3,225
South Fayetteville (U)	Cumberland	3,411	3,428	...
South Gastonia (U)	Gaston	3,762	6,465	...
South Henderson (U)	Vance	2,017	...	...
Southport	Brunswick	2,034	1,748	1,760
South Salisbury (U)	Rowan	3,065	...	...
South Wadesboro	Anson	189	390	502
South Wilmington (U)	New Hanover	2,238	...	...
Sparta	Alleghany	1,047	820	648
Speed	Edgecombe	142	103	127
Spencer	Rowan	2,904	3,242	3,072
Spindale	Rutherford	4,082	3,891	3,952
Spray	Rockingham	4,565	...	...
Spring Hope	Nash	1,336	1,275	1,222
Spring Lake	Cumberland	4,110	...	...
Spruce Pine	Mitchell	2,504	2,280	1,968
Staley	Randolph	260	236	255
Stanfield	Stanly	471	...	...
Stanley	Gaston	1,980	1,644	1,036
Stanleyville (U)	Forsyth	1,138	...	...
Stantonsburg	Wilson	897	627	595
Star	Montgomery	745	677	611
Statesville	Iredell	19,844	16,901	11,440
Stedman	Cumberland	458	424	356
Stem	Granville	221	217	218
Stokes	Pitt	195	217	216
Stoneville	Rockingham	951	786	615
Stonewall	Pamlico	214	272	261
Stony Point (U)	Alexander	1,015	1,020	...
Stovall	Granville	570	410	415
Swannanoa (U)	Buncombe	2,189	...	...
Swansboro	Onslow	1,104	559	454
Swan Station	Lee	190	...	...
Sylva	Jackson	1,564	1,382	1,409
Tabor City	Columbus	2,338	2,033	1,552
Tarboro	Edgecombe	8,411	8,120	7,148
Taylorsville	Alexander	1,470	1,310	1,122
Teacheys	Duplin	187	226	228
Thomasville	Davidson	15,190	11,154	11,041
Toast (U)	Surry	2,023	1,401	...
Todd	Ashe, Watauga, Vance	52	89	136
Townsville		195	219	221
Trenton	Jones	404	469	431
Trent Woods	Craven	517	...	...
Trinity	Randolph	881	764	975
Troutman	Iredell	648	613	566
Troy	Montgomery	2,346	2,213	1,861
Tryon	Polk	2,223	1,985	2,043
Turkey	Sampson	199	223	188
Unionville	Union	119	124	144
Valdese	Burke	2,941	2,730	2,615
Vanceboro	Craven	806	753	826
Vandemere	Pamlico	452	475	436
Vass	Moore	767	757	728
Vaughan	Warren	122	181	218
Waco	Cleveland	256	310	281
Wadesboro	Anson	3,744	3,408	3,587
Wagram	Scotland	562	397	388
Wake Forest	Wake	2,664	3,704	1,562
Walkertown (U)	Forsyth	1,240	...	...
Wallace	Duplin	2,285	1,622	1,050
Walnut Cove	Stokes	1,288	1,132	1,084
Walstonburg	Greene	191	177	198
Warrensville	Ashe	116	120	150
Warrenton	Warren	1,124	1,166	1,147
Warsaw	Duplin	2,221	1,598	1,483
Washington	Beaufort	9,939	9,698	8,569
Washington Park	Beaufort	574	421	295
Watha	Pender	174	222	214
Waxhaw	Union	729	818	611
Waynesville	Haywood	6,159	5,295	2,940
Weaverville	Buncombe	1,041	1,111	880
Webster	Jackson	166	142	84
Weldon	Halifax	2,165	2,295	2,341
Wendell	Wake	1,620	1,253	1,132
West Concord (U)	Cabarrus	5,510	...	...
West Hillsboro (U)	Orange	1,065	1,456	...
West Jefferson	Ashe	1,000	871	883
West Marion (U)	McDowell	2,335	1,233	...
West Rockingham (U)	Richmond	1,128	1,438	...
Whitakers	Edgecombe, Nash	1,004	962	883
White Lake	Bladen	130	...	...
Whiteville	Columbus	4,683	4,238	3,011
Whitnel (U)	Caldwell	1,232	1,405	...
Wilkesboro	Wilkes	1,568	1,370	1,309
Williamston	Martin	6,924	4,975	3,966
Wilmington	New Hanover	44,013	45,043	33,407
Wilson	Wilson	28,753	23,010	19,234
Wilson Mills	Johnston	280	349	436
Windsor	Bertie	1,813	1,781	1,747
Winfall	Perquimans	269	421	160
Wingate	Union	1,304	793	541
Winston-Salem	Forsyth	111,135	87,811	79,815
Winterville	Pitt	1,418	870	848
Winton	Hertford	835	834	733
Wood	Franklin	94	128	173
Woodland	Northampton	651	590	486
Woodville	Bertie	344	387	426
Wrightsville Beach	New Hanover	723	711	252
Yadkin College	Davidson	75	82	72
Yadkinville	Yadkin	1,644	820	734
Yanceyville (U)	Caswell	1,113	1,391	...
Yaupon Beach	Brunswick	89	...	...
Youngsville	Franklin	596	619	553
Zebulon	Wake	1,534	1,378	1,070

[1] Seven Springs changed from Whitehall since 1950.

Table 9.—1960 POPULATION OF AREAS ANNEXED BETWEEN 1950 AND 1960 BY INCORPORATED PLACES HAVING 2,500 INHABITANTS OR MORE IN 1950

[Minus sign (-) denotes decrease]

Incorporated place	1960 population			1950 population, total	Increase, 1950 to 1960, in 1950 area
	Total	In 1950 area	In annexed area		
Albemarle	12,261	12,252	9	11,798	454
Asheboro	9,449	8,171	1,278	7,701	470
Asheville	60,192	50,083	10,109	53,000	-2,917
Beaufort	2,922	2,818	104	3,212	-394
Brevard	4,857	4,403	454	3,908	495
Burlington	33,199	25,161	8,038	24,560	601
Canton	5,068	4,706	362	4,906	-200
Chapel Hill	12,573	9,326	3,247	9,177	149
Charlotte	201,564	144,858	56,706	134,042	10,816
Clinton	7,461	4,851	2,610	4,414	437
Concord	17,799	16,410	1,389	16,486	-76
Dunn	7,566	7,112	454	6,316	796
Durham	78,302	68,859	9,443	71,311	-2,452
Edenton	4,458	4,004	454	4,468	-464
Elizabeth City	14,062	11,531	2,531	12,685	-1,154
Farmville	3,997	3,272	725	2,942	330
Fayetteville	47,106	37,323	9,783	34,715	2,608
Forest City	6,556	5,922	634	4,971	951
Gastonia	37,276	20,475	16,801	23,069	-2,594
Goldsboro	28,873	23,507	5,366	21,454	2,053
Graham	7,723	5,338	2,385	5,026	312
Greensboro	119,574	83,457	36,117	74,389	9,068
Greenville	22,860	19,090	3,770	16,724	2,366
Henderson	12,740	11,923	817	10,996	927
Hickory	19,328	15,079	4,249	14,755	324
High Point	62,063	45,948	16,115	39,973	5,975
Jacksonville	13,491	4,227	9,264	3,960	267
Kings Mountain	8,008	7,991	17	7,206	785
Kinston	24,819	17,964	6,855	18,336	-372
Laurinburg	8,242	7,213	1,029	7,134	79
Leaksville	6,427	3,882	2,545	4,045	-163
Lenoir	10,257	7,733	2,524	7,888	-155
Lexington	16,093	14,050	2,043	13,571	479
Louisburg	2,862	2,810	52	2,545	265
Lumberton	15,305	10,766	4,539	9,186	1,580
Marion	3,345	3,331	14	2,740	591
Monroe	10,882	10,366	516	10,140	226
Mooresville	6,918	6,739	179	7,121	-382
Morehead City	5,583	4,970	613	5,144	-174
Morganton	9,186	8,614	572	8,311	303
Mount Airy	7,055	7,055	...	7,192	-137
Mount Olive	4,673	3,979	694	3,732	247
New Bern	15,717	14,909	808	15,812	-903
Newton	6,658	6,492	166	6,039	453
North Wilkesboro	4,197	3,743	454	4,379	-636
Raleigh	93,931	65,395	28,536	65,679	-284
Reidsville	14,267	12,328	1,939	11,708	620
Roanoke Rapids	13,320	7,712	5,608	8,156	-444
Rockingham	5,512	2,890	2,622	3,356	-466
Rocky Mount	32,147	26,547	5,600	27,697	-1,150
Roxboro	5,147	4,584	563	4,321	263
Rutherfordton	3,392	3,138	254	3,146	-8
Salisbury	21,297	20,324	973	20,102	222
Sanford	12,253	11,420	833	10,013	1,407
Scotland Neck	2,974	2,897	77	2,730	167
Selma	3,102	2,718	384	2,639	79
Shelby	17,698	17,454	244	15,508	1,946
Siler City	4,455	2,701	1,754	2,501	200
Smithfield	6,117	6,117	...	5,574	543
Southern Pines	5,198	5,034	164	4,272	762
Spindale	4,082	4,082	...	3,891	191
Statesville	19,844	18,140	1,704	16,901	1,239
Tarboro	8,411	7,953	458	8,120	-167
Thomasville	15,190	11,930	3,260	11,154	776
Valdese	2,941	2,663	278	2,730	-67
Wadesboro	3,744	2,975	769	3,408	-433
Washington	9,939	9,346	593	9,698	-352
Waynesville	6,159	5,998	161	5,295	703
Williamston	6,924	5,567	1,357	4,975	592
Wilson	28,753	27,736	1,017	23,010	4,726
Winston-Salem	111,135	91,132	20,003	87,811	3,321

Table 10.—POPULATION OF URBANIZED AREAS: 1960 AND 1950

Area	1960	1950
ASHEVILLE (N.C.) URBANIZED AREA		
The area	68,592	58,437
Asheville city	60,192	53,000
Outside central city	8,400	5,437
The area includes the following minor civil divisions and parts of minor civil divisions:		
Buncombe County (part)	68,592	58,437
Asheville twp. (part)	66,450	58,437
Asheville city (part)	60,185	53,000
Biltmore Forest town (part)	676	(1)
Leicester twp. (part)	1	(1)
Asheville city (part)	1	...
Limestone twp. (part)	328	(1)
Biltmore Forest town (part)	328	(1)
Lower Hominy twp. (part)	424	(1)
Asheville city (part)	3	...
Swannanoa twp. (part)	1,389	(1)
Asheville city (part)	3	...
CHARLOTTE (N.C.) URBANIZED AREA		
The area	209,551	140,930
Charlotte city	201,564	134,042
Outside central city	7,987	6,888
The area includes the following minor civil divisions and parts of minor civil divisions:		
Mecklenburg County (part)	209,551	[2]140,930
Twp. 1, Charlotte	201,564	134,042
Charlotte city	201,564	134,042
Twp. 2, Berryhill (part)	1,742	608
Twp. 4, Sharon (part)	2,524	1,220
Twp. 7, Crab Orchard (part)	401	807
Twp. 8, Mallard Creek (part)	2,435	656
Twp. 12, Paw Creek (part)	885	3,020
DURHAM (N.C.) URBANIZED AREA		
The area	84,642	73,368
Durham city	78,302	71,311
Outside central city	6,340	2,057
The area includes the following minor civil divisions and parts of minor civil divisions:		
Durham County (part)	84,642	[3]73,368
Durham twp. (part)	80,736	71,887
Durham city	78,302	71,311
Oak Grove twp. (part)	2,105	(1)
Triangle twp. (part)	1,801	(1)
GREENSBORO (N.C.) URBANIZED AREA		
The area	123,334	83,412
Greensboro city	119,574	74,389
Outside central city	3,760	9,023
The area includes the following minor civil divisions and parts of minor civil divisions:		
Guilford County (part)	123,334	83,412
Center Grove twp. (part)	358	(1)
Friendship twp. (part)	115	15
Gilmer twp.	48,885	38,086
Greensboro city (part)	48,885	33,729
Jefferson twp. (part)	459	(1)
Monroe twp. (part)	2,476	(1)
Morehead twp.	70,689	45,311
Greensboro city (part)	70,689	40,660
Summer twp. (part)	352	(1)

[1] Not in area in 1950.
[2] Includes population (577) of part of Twp. 11, Long Creek, which is not included in the area in 1960.
[3] Includes population (1,481) of Patterson township which is part of Triangle township in 1960.

Table 10.—POPULATION OF URBANIZED AREAS: 1960 AND 1950—Con.

Area	1960	1950
HIGH POINT (N.C.) URBANIZED AREA		
The area	66,543	(1)
High Point city	62,063	...
Outside central city	4,480	...
The area includes the following minor civil divisions and parts of minor civil divisions:		
Guilford County (part)	64,218	...
High Point twp.	62,063	...
High Point city	62,063	...
Jamestown twp. (part)	2,155	...
Jamestown town	1,247	...
Randolph County (part)	2,325	...
Trinity twp. (part)	2,325	...
Archdale town	1,520	...
RALEIGH (N.C.) URBANIZED AREA		
The area	93,931	68,743
Raleigh city	93,931	65,679
Outside central city	...	3,064
The area includes the following minor civil divisions and parts of minor civil divisions:		
Wake County (part)	93,931	68,743
Cary twp. (part)	5	(2)
Raleigh city (part)	5	...
House Creek twp. (part)	1,707	(2)
Raleigh city (part)	1,707	...
RALEIGH (N.C.) URBANIZED AREA--Con.		
Wake County (part)--Con.		
Meredith twp. (part)	4,195	608
Raleigh city (part)	4,195	608
Neuse River twp.	...	...
Raleigh city (part)	...	...
Raleigh twp. (part)	85,768	68,135
Raleigh city (part)	85,768	65,071
St. Marys twp. (part)	540	(2)
Raleigh city (part)	540	...
Swift Creek twp. (part)	1,716	(2)
Raleigh city (part)	1,716	...
WINSTON-SALEM (N.C.) URBANIZED AREA		
The area	128,176	92,477
Winston-Salem city	111,135	87,811
Outside central city	17,041	4,666
The area includes the following minor civil divisions and parts of minor civil divisions:		
Forsyth County (part)	128,176	92,477
Broadbay twp. (part)	1,332	1,375
Middle Fork twp. (part)	7,547	2,057
Old Town twp. (part)	6,887	513
South Fork twp. (part)	1,275	721
Winston twp.	111,135	87,811
Winston-Salem city	111,135	87,811

[1] There was no urbanized area delineated for High Point for the 1950 Census.
[2] Not in area in 1950.

Table 11.—POPULATION OF STANDARD METROPOLITAN STATISTICAL AREAS: 1960 AND 1950

[Data relate to areas as defined for 1960. Minus sign (-) denotes decrease]

Standard metropolitan statistical area, central city, and other component areas	1960	1950	Increase	
			Number	Percent
ASHEVILLE, N.C. (Buncombe County)				
Total	130,074	124,403	5,671	4.6
Asheville city	60,192	53,000	7,192	13.6
Outside central city	69,882	71,403	-1,521	-2.1
CHARLOTTE, N.C. (Mecklenburg County)				
Total	272,111	197,052	75,059	38.1
Charlotte city	201,564	134,042	67,522	50.4
Outside central city	70,547	63,010	7,537	12.0
DURHAM, N.C. (Durham County)				
Total	111,995	101,639	10,356	10.2
Durham city	78,302	71,311	6,991	9.8
Outside central city	33,693	30,328	3,365	11.1
GREENSBORO-HIGH POINT, N.C. (Guilford County)				
Total	246,520	191,057	55,463	29.0
In central cities	181,637	114,362	67,275	58.8
Greensboro	119,574	74,389	45,185	60.7
High Point	62,063	39,973	22,090	55.3
Outside central cities	64,883	76,695	-11,812	-15.4
RALEIGH, N.C. (Wake County)				
Total	169,082	136,450	32,632	23.9
Raleigh city	93,931	65,679	28,252	43.0
Outside central city	75,151	70,771	4,380	6.2
WINSTON-SALEM, N.C. (Forsyth County)				
Total	189,428	146,135	43,293	29.6
Winston-Salem city	111,135	87,811	23,324	26.6
Outside central city	78,293	58,324	19,969	34.2

Table 12.—POPULATION OF THE STATE AND OF STANDARD METROPOLITAN STATISTICAL AREAS, BY TYPE OF RESIDENCE: 1960

Metropolitan-nonmetropolitan residence	Total	Urban			Rural		
		Total	Central city or cities	Other urban territory	Total	Places of 1,000 to 2,500	Other rural territory
The State	4,556,155	1,801,921	726,761	1,075,160	2,754,234	237,954	2,516,280
In standard metropolitan statistical areas	1,119,210	790,819	726,761	64,058	328,391	18,123	310,268
Asheville	130,074	68,592	60,192	8,400	61,482	4,543	56,939
Charlotte	272,111	212,124	201,564	10,560	59,987	3,962	56,025
Durham	111,995	84,642	78,302	6,340	27,353	...	27,353
Greensboro-High Point	246,520	187,552	181,637	5,915	58,968	1,215	57,753
Raleigh	169,082	106,791	93,931	12,860	62,291	4,522	57,769
Winston-Salem	189,428	131,118	111,135	19,983	58,310	3,881	54,429
Not in standard metropolitan statistical areas	3,436,945	1,011,102	...	1,011,102	2,425,843	219,831	2,206,012

URBANIZED AREAS—NORTH CAROLINA

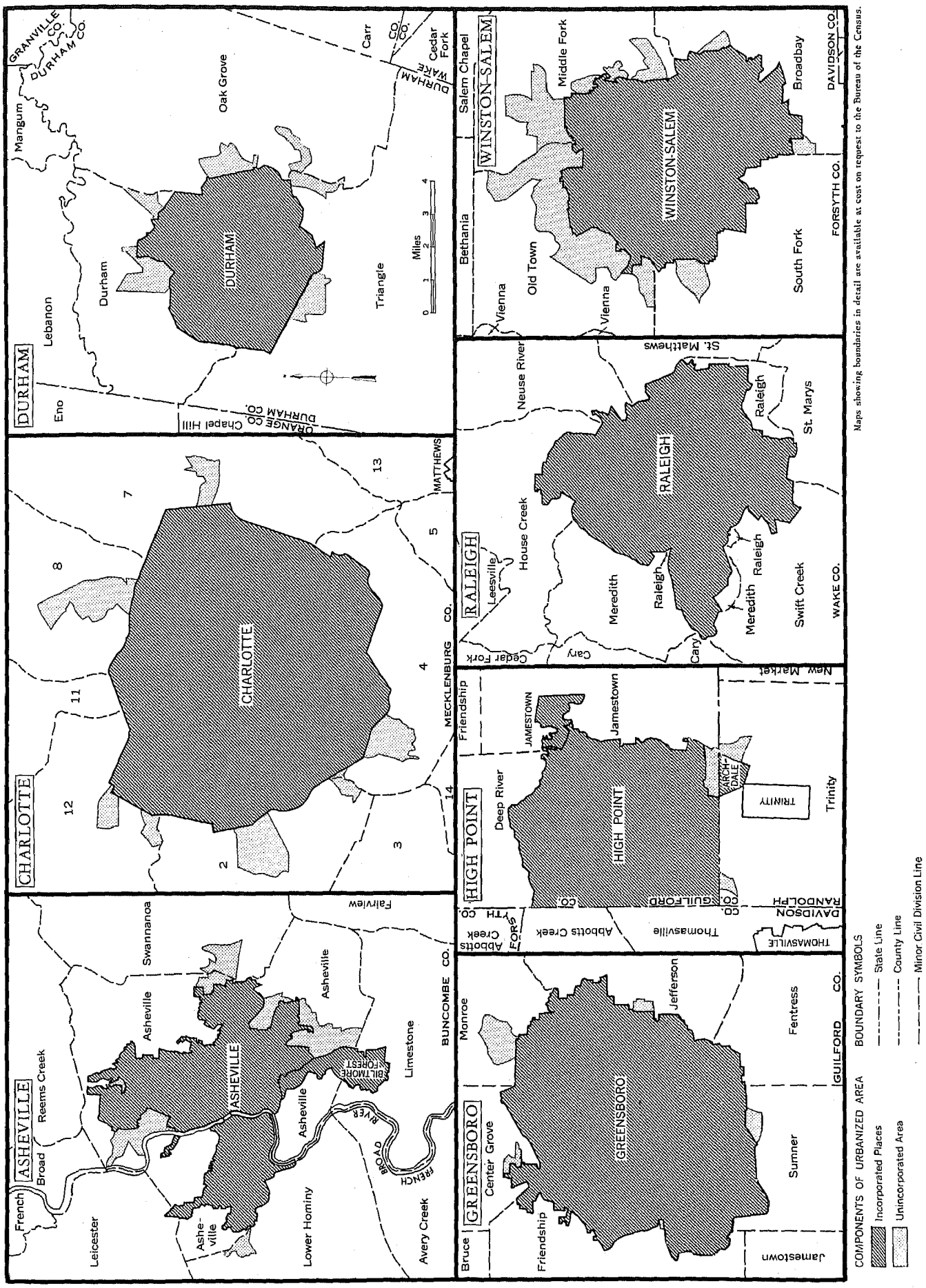

Maps showing boundaries in detail are available at cost on request to the Bureau of the Census.

☆U.S. GOVERNMENT PRINTING OFFICE: 1960—565788/37

NUMBER OF INHABITANTS

North Dakota

LIST OF TABLES

[Page numbers listed here omit the State prefix number which appears as part of the page number for each page. The prefix for this State is 36]

Table	Page
1.—Population of the State, urban and rural: 1870 to 1960	9
2.—Population in groups of places according to size: 1960 and 1950	9
3.—Population in groups of places according to size: 1900 to 1960	10
4.—Population in incorporated and unincorporated places according to size: 1960	11
5.—Population of incorporated places of 10,000 or more from earliest census to 1960	11
6.—Area and population of counties, urban and rural: 1960 and 1950	12
7.—Population of counties, by minor civil divisions: 1940 to 1960	13
8.—Population of all incorporated places and of unincorporated places of 1,000 or more: 1940 to 1960	20
9.—1960 population of areas annexed between 1950 and 1960 by incorporated places having 2,500 inhabitants or more in 1950	22
10.—Population of urbanized areas: 1960 and 1950	22
11.—Population of standard metropolitan statistical areas: 1960 and 1950	22
12.—Population of the State and of standard metropolitan statistical areas, by type of residence: 1960	22

LIST OF MAPS

	Page
The State, showing counties, places of 25,000 or more, and standard metropolitan statistical areas	3
The State, showing minor civil divisions	4
Urbanized areas (separate map for each area)	23

NORTH DAKOTA—COUNTIES, PLACES OF 25,000 OR MORE, AND STANDARD METROPOLITAN STATISTICAL AREAS

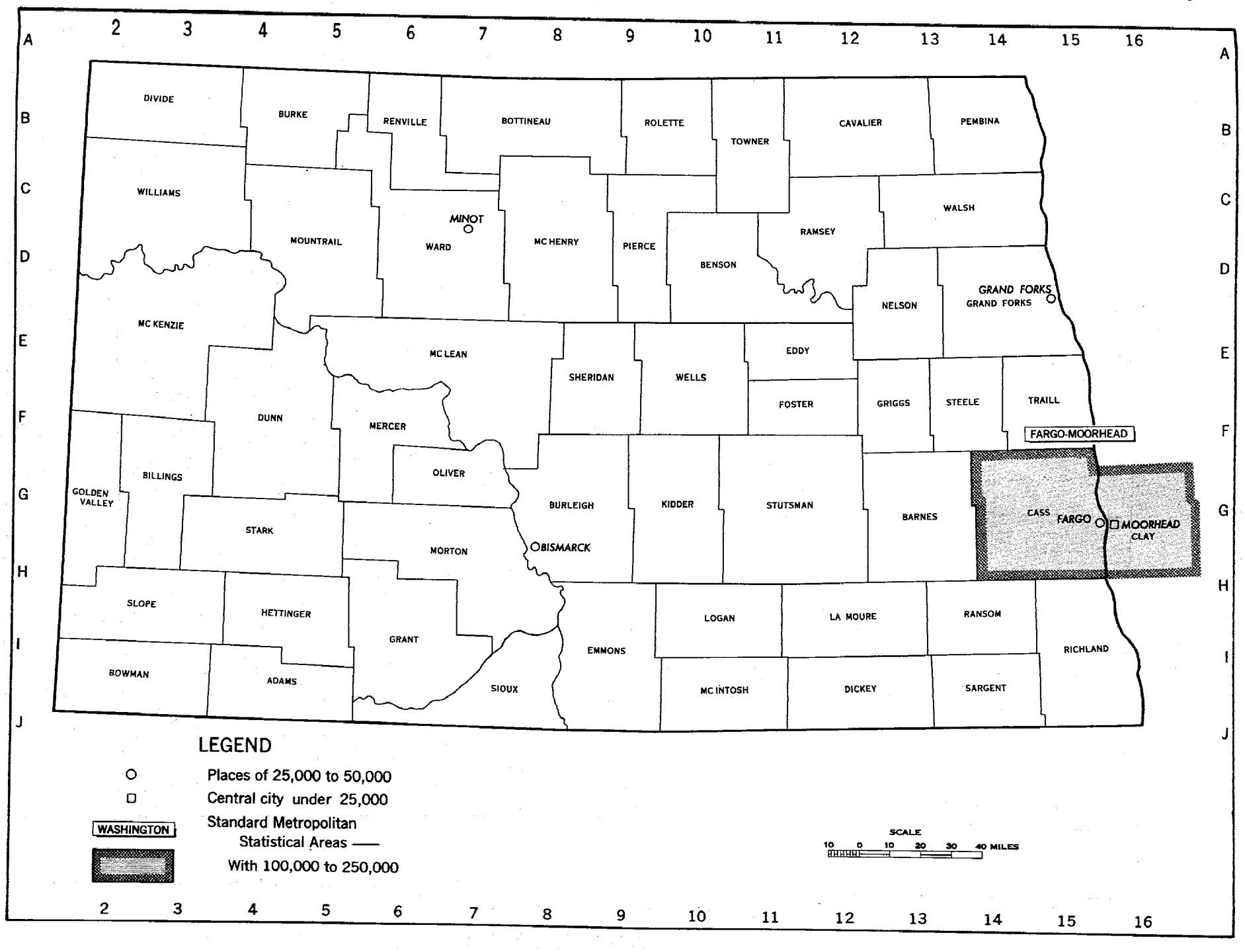

NORTH DAKOTA—SECTIONS 1 AND 3

MINOR CIVIL DIVISIONS—TOWNSHIPS

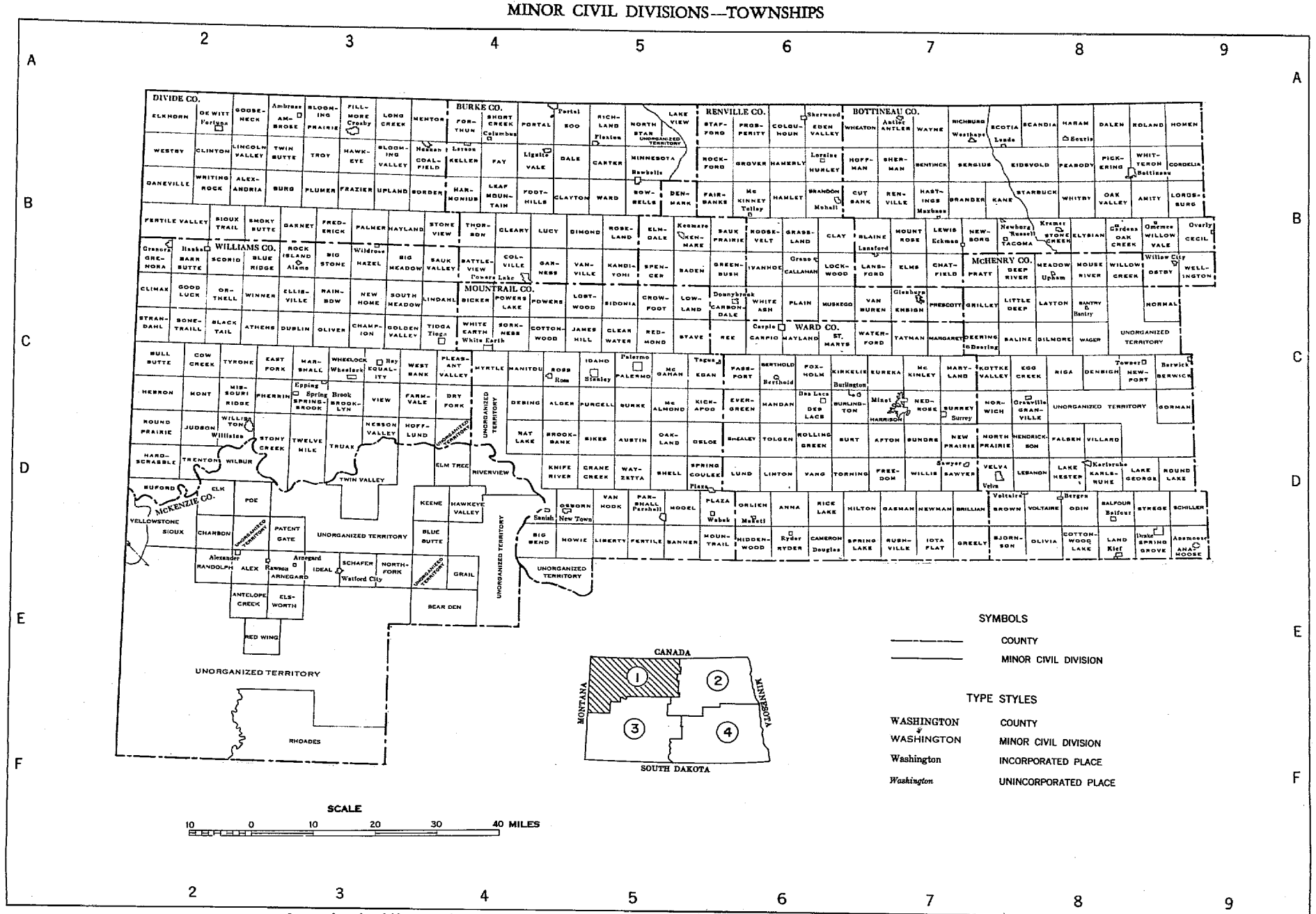

Large-scale copies of this map may be purchased from Superintendent of Documents, U. S. Government Printing Office, Washington 25, D. C., after April 1, 1961.

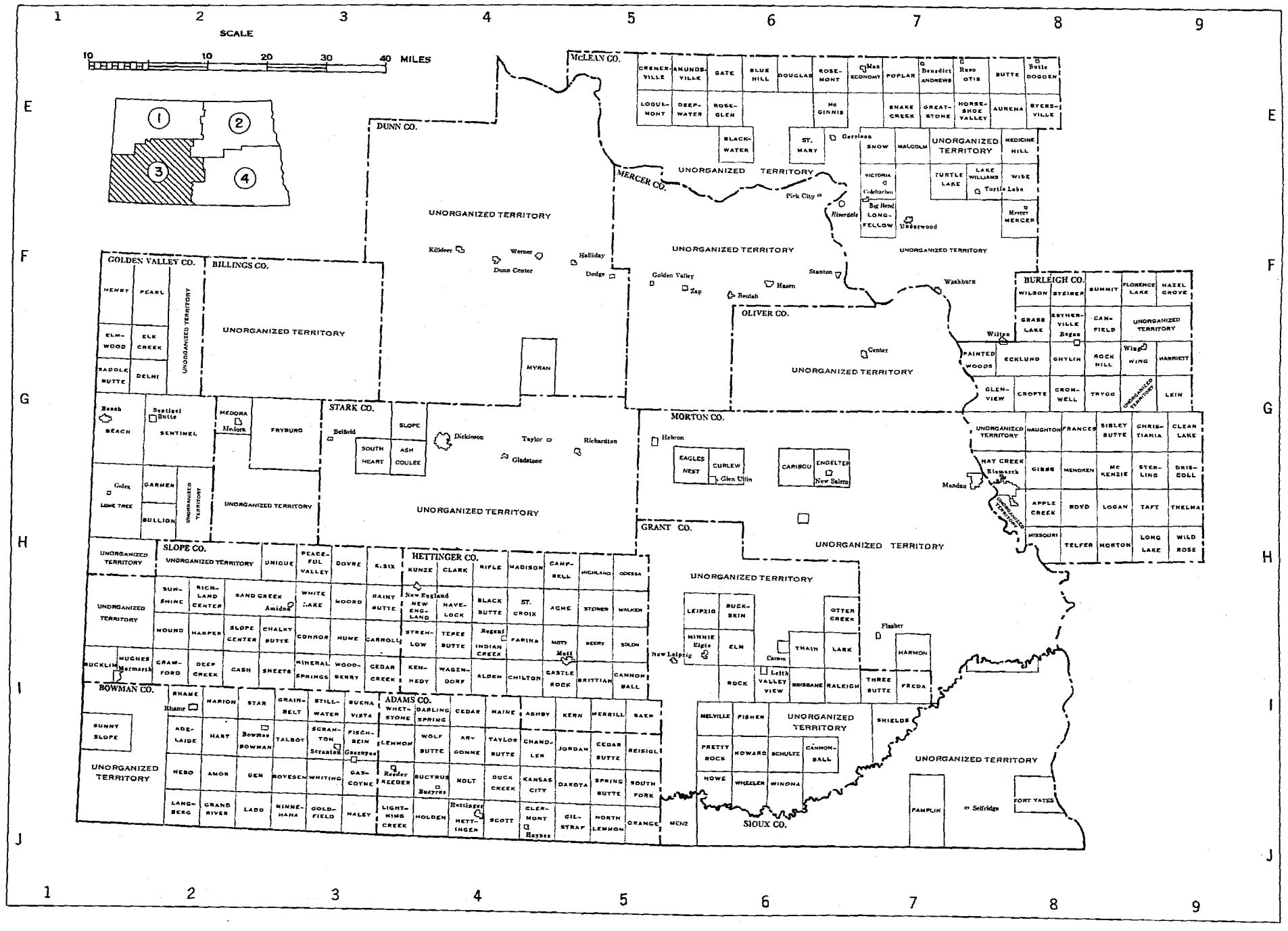
SCALE
10 10 20 30 40 MILES
McLEAN CO.
DUNN CO.
MERCER CO.
OLIVER CO.
GOLDEN VALLEY CO.
BILLINGS CO.
STARK CO.
MORTON CO.
GRANT CO.
SLOPE CO.
HETTINGER CO.
BOWMAN CO.
ADAMS CO.
SIOUX CO.
BURLEIGH CO.
UNORGANIZED TERRITORY
Killdeer
Werner
Dunn Center
Halliday
Dodge
Golden Valley
Zap
Beulah
Hazen
Stanton
Washburn
Center
Pick City
Riverdale
Garrison
Underwood
Wilton
Mandan
Bismarck
Hebron
Dickinson
Taylor
Richardton
Gladstone
Belfield
Medora
Beach
Golva
Lone Tree
Sentinel Butte
Mott
New Leipzig
Carson
Flasher
Selfridge
Fort Yates
Rhame
Bowman
Scranton
Gascoyne
Reeder
Bucyrus
Hettinger
Haynes
Menoken
New England
Amidon
Regent
Elgin
Minnie
Lefth Valley View
Cannon Ball
Riverdale
Big Bend
Victoria
Coleharbor
Turtle Lake
Mercer
Wing
Hazel Grove
Harmon
Freda
Shields
Pamplin
Menz
Hay Creek
Apple Creek
Missouri
Long Lake
Wild Rose
Crem-er-ville
Am-und-s-ville
Gate
Blue Hill
Douglas
Rose-mont
Mc Ginnis
Max
Economy
Poplar
Benedict
Andrews
Russ
Otis
Butte
Butte
Dogden
Loqui-mont
Deep-water
Rose-glen
Black-water
St. Mary
Snow
Malcolm
Medicine Hill
Turtle Lake
Lake Williams
Wise
Long-fellow
Underwood
Mercer
Mercer
Henry
Pearl
Elm-wood
Elk Creek
Saddle Butte
Delhi
Beach
Sentinel
Medora
Fryburg
Golva
Garner
Lone Tree
Bullion
Slope
South Heart
Ash Coulee
Eagles Nest
Curlew
Glen Ullin
Caribou
Engelter
New Salem
Bismarck
Apple Creek
Missouri
Telfer
Morton
Long Lake
Wild Rose
Sun-shine
Rich-land Center
Sand Creek
White Lake
Moord
Rainy Butte
Mound
Harper
Slope Center
Chalky Butte
Connor
Hume
Carroll
Buckli
Hughes
Crawford
Deep Creek
Cash
Sheets
Mineral Springs
Wood-berry
Cedar Creek
Rhame
Marion
Star
Grain-belt
Still-water
Buena Vista
Sunny Slope
Ade-laide
Hart
Bowman
Talbot
Scran-ton
Fisch-bein
Nebo
Amor
Gem
Boyesen
Whiting
Gas-coyne
Lang-berg
Grand River
Ladd
Minne-haha
Gold-field
Haley
Kunze
Clark
Rifle
Madison
Camp-bell
Highland
Odessa
New England
Have-lock
Black Butte
St. Croix
Acme
Steiner
Walker
Strem-low
Tepee Butte
Indian Creek
Farina
Mott
Beery
Solon
Ken-nedy
Wagen-dorf
Alden
Chilton
Castle Rock
Brittian
Cannon Ball
Whet-stone
Darling Spring
Cedar
Maine
Ashby
Kern
Merrill
Saep
Lemmon
Wolf Butte
Ar-gonne
Taylor Butte
Chand-ler
Jordan
Cedar Butte
Reisigl
Reeder
Bucyrus
Holt
Duck Creek
Kansas City
Dakota
Spring Butte
South Fork
Light-ning Creek
Holden
Hettinger
Scott
Clem-mont
Gil-strap
North Lemmon
Orange
Leipzig
Buck-skin
Minnie
Elm
Rock
Otter Creek
Thain
Lark
Brisbane
Raleigh
Three Butte
Melville
Fisher
Pretty Rock
Howard
Schultz
Cannon-ball
Howe
Wheeler
Winona
Wilson
Steiber
Summit
Florence Lake
Hazel Grove
Grass Lake
Esther-ville
Can-field
Painted Woods
Ecklund
Ghylin
Rock Hill
Wing
Harriett
Glen-view
Cropte
Crom-well
Tryg
Lein
Naughton
Frances
Sibley Butte
Chris-tiania
Clear Lake
Gibbs
Menoken
Mc Kenzie
Ster-ling
Dris-coll
Apple Creek
Boyd
Logan
Taft
Thelma
Missouri
Telfer
Morton
Long Lake
Wild Rose

36-5

NORTH DAKOTA—SECTIONS 2 AND 4

MINOR CIVIL DIVISIONS—TOWNSHIPS

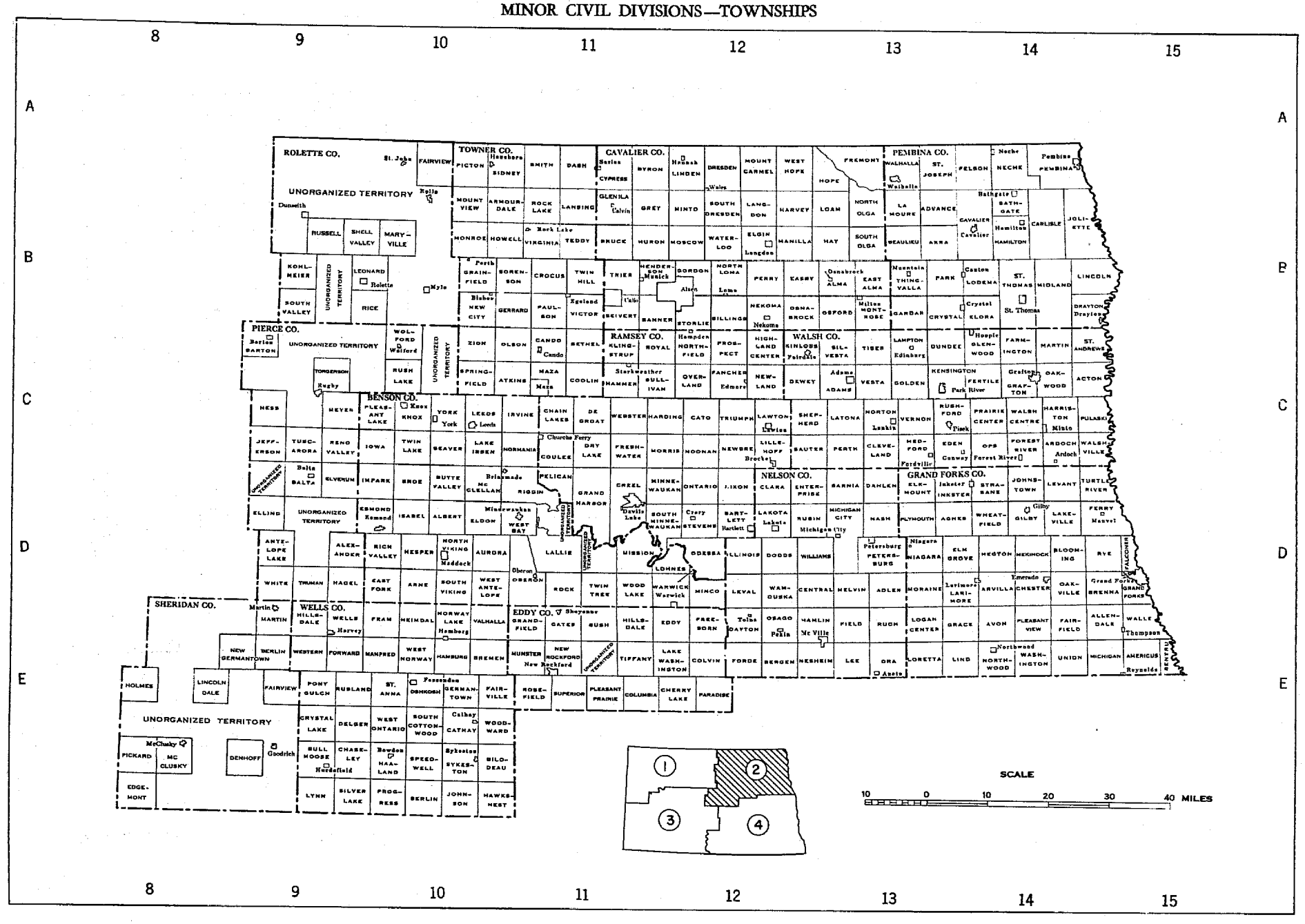

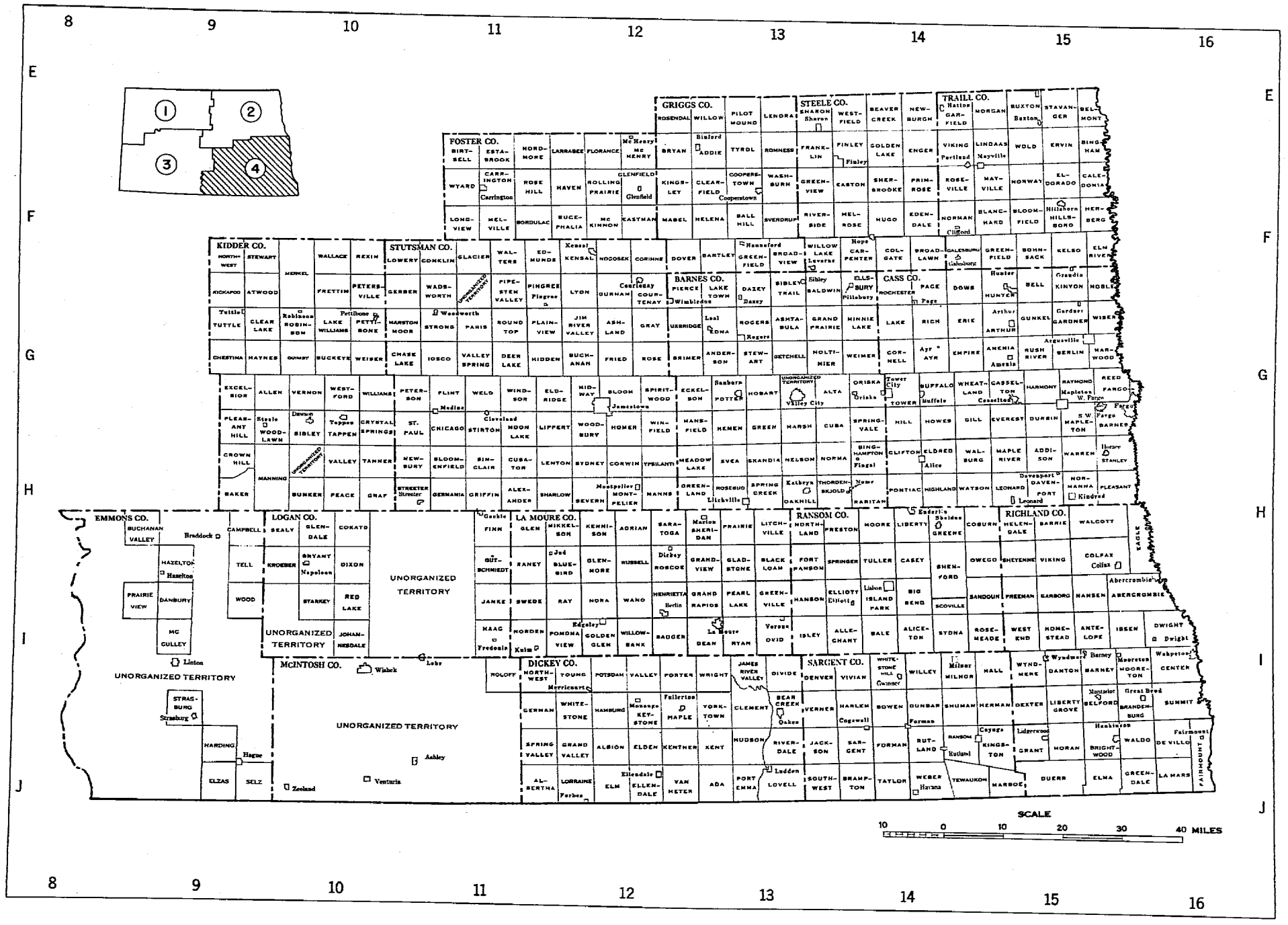
GRIGGS CO.
STEELE CO.
TRAILL CO.
FOSTER CO.
KIDDER CO.
STUTSMAN CO.
BARNES CO.
CASS CO.
EMMONS CO.
LOGAN CO.
LA MOURE CO.
RANSOM CO.
RICHLAND CO.
MCINTOSH CO.
DICKEY CO.
SARGENT CO.
UNORGANIZED TERRITORY
SCALE
10 0 10 20 30 40 MILES

36-7

Table 1.—POPULATION OF THE STATE, URBAN AND RURAL: 1870 TO 1960

[For description of current and previous urban definitions, see text. Minus sign (-) denotes decrease]

Census date	The State			Urban territory				Rural territory			Percent of total	
	Population	Increase over preceding census		Number of urban places	Population	Increase over preceding census		Population	Increase over preceding census		Urban	Rural
		Number	Percent			Number	Percent		Number	Percent		
Current urban definition:												
1960 (Apr. 1)	632,446	12,810	2.1	15	[1]222,708	57,891	35.1	409,738	-45,081	-9.9	35.2	64.8
1950 (Apr. 1)	619,636	-22,299	-3.5	13	164,817	...	...	454,819	...	...	26.6	73.4
Previous urban definition:												
1960 (Apr. 1)	632,446	12,810	2.1	15	221,694	56,877	34.5	410,752	-44,067	-9.7	35.1	64.9
1950 (Apr. 1)	619,636	-22,299	-3.5	13	164,817	32,894	24.9	454,819	-55,193	-10.8	26.6	73.4
1940 (Apr. 1)	641,935	-38,910	-5.7	12	131,923	18,617	16.4	510,012	-57,527	-10.1	20.6	79.4
1930 (Apr. 1)	680,845	33,973	5.3	12	113,306	25,067	28.4	567,539	8,906	1.6	16.6	83.4
1920 (Jan. 1)	646,872	69,816	12.1	12	88,239	25,003	39.5	558,633	44,813	8.7	13.6	86.4
1910 (Apr. 15)	577,056	257,910	80.8	10	63,236	39,823	170.1	513,820	218,087	73.7	11.0	89.0
1900 (June 1)	319,146	128,163	67.1	4	23,413	12,770	120.0	295,733	115,393	64.0	7.3	92.7
1890 (June 1)	190,983	154,074	417.4	2	10,643	7,950	295.2	180,340	146,124	427.1	5.6	94.4
1880 (June 1)	[2]36,909	34,504	1,434.7	1	2,693	2,693	...	34,216	31,811	1,322.7	7.3	92.7
1870 (June 1)	[2]2,405	...	...	...	...	...	...	2,405	...	...	...	100.0

[1] Includes 1,014 persons living in urban territory outside urban places.
[2] Population of that part of Dakota Territory which now constitutes North Dakota.

Table 2.—POPULATION IN GROUPS OF PLACES ACCORDING TO SIZE: 1960 AND 1950

[Percent not shown where less than 0.1]

Type of area and size of place	1960				1950			
	Number of places	Population	Percent of total population	Percent of total	Number of places	Population	Percent of total population	Percent of total
The State	...	632,446	100.0	...	...	619,636	100.0	...
URBAN								
Total	...	222,708	35.2	100.0	13	164,817	26.6	100.0
Within urbanized areas	...	47,676	7.5	21.4	...	...	...	...
Central cities, total	1	46,662	7.4	21.0	...	...	...	...
Cities of 1,000,000 or more	...	...	...	...	...	...	...	...
Cities of 500,000 to 1,000,000	...	...	...	...	...	...	...	...
Cities of 250,000 to 500,000	...	...	...	...	...	...	...	...
Cities of 100,000 to 250,000	...	...	...	...	...	...	...	...
Cities of 50,000 to 100,000	...	...	...	...	...	...	...	...
Cities under 50,000	1	46,662	7.4	21.0	...	...	...	...
Urban fringes, total	...	1,014	0.2	0.5	...	...	...	...
Places of 2,500 or more	...	...	...	...	...	...	...	...
Places of 100,000 or more	...	...	...	...	...	...	...	...
Places of 50,000 to 100,000	...	...	...	...	...	...	...	...
Places of 25,000 to 50,000	...	...	...	...	...	...	...	...
Places of 10,000 to 25,000	...	...	...	...	...	...	...	...
Places of 5,000 to 10,000	...	...	...	...	...	...	...	...
Places of 2,500 to 5,000	...	...	...	...	...	...	...	...
Places under 2,500	...	...	...	...	...	...	...	...
Places of 2,000 to 2,500	...	...	...	...	...	...	...	...
Places of 1,500 to 2,000	...	...	...	...	...	...	...	...
Places of 1,000 to 1,500	...	...	...	...	...	...	...	...
Places under 1,000	...	...	...	...	...	...	...	...
Other urban territory	...	1,014	0.2	0.5	...	...	...	...
Outside urbanized areas	14	175,032	27.7	78.6	13	164,817	26.6	100.0
Places of 25,000 or more	3	92,725	14.7	41.6	2	65,092	10.5	39.5
Places of 10,000 to 25,000	3	37,554	5.9	16.9	3	51,369	8.3	31.2
Places of 5,000 to 10,000	5	35,840	5.7	16.1	6	40,548	6.5	24.6
Places of 2,500 to 5,000	3	8,913	1.4	4.0	2	7,808	1.3	4.7
RURAL								
Total	...	409,738	64.8	100.0	...	454,819	73.4	100.0
Places of 1,000 to 2,500	49	75,108	11.9	18.3	47	69,670	11.3	15.3
Places of 2,000 to 2,500	7	15,479	2.4	3.8	5	10,922	1.8	2.4
Places of 1,500 to 2,000	15	25,959	4.1	6.3	14	23,699	3.8	5.2
Places of 1,000 to 1,500	27	33,670	5.3	8.2	28	35,049	5.7	7.7
Other rural territory	...	334,630	52.9	81.7	...	385,149	62.2	84.7
URBANIZED AREAS								
Total	1	47,676	7.5	100.0	...	...	...	...
Areas of 1,000,000 or more	...	...	...	...	...	...	...	...
Areas of 500,000 to 1,000,000	...	...	...	...	...	...	...	...
Areas of 250,000 to 500,000	...	...	...	...	...	...	...	...
Areas of 100,000 to 250,000	...	...	...	...	...	...	...	...
Areas under 100,000	1	47,676	7.5	100.0	...	...	...	...

Table 3.—POPULATION IN GROUPS OF PLACES ACCORDING TO SIZE: 1900 TO 1960

Subject and size of place	1960		1950		1940	1930	1920	1910	1900
	Current urban definition	Previous urban definition	Current urban definition	Previous urban definition					
NUMBER OF PLACES									
Urban territory	15	15	13	13	12	12	12	10	4
Places of 2,500 or more	15	15	13	13	12	12	12	10	4
Places of 1,000,000 or more	...	...	...	...	...	...	...	...	...
Places of 500,000 to 1,000,000	...	...	...	...	...	...	...	...	...
Places of 250,000 to 500,000	...	...	...	...	...	...	...	...	...
Places of 100,000 to 250,000	...	...	...	...	...	...	...	...	...
Places of 50,000 to 100,000	...	...	...	...	...	...	...	...	...
Places of 25,000 to 50,000	4	4	2	2	1	1	...	...	...
Places of 10,000 to 25,000	3	3	3	3	3	3	3	2	...
Places of 5,000 to 10,000	5	5	6	6	6	6	3	3	2
Places of 2,500 to 5,000	3	3	2	2	2	2	6	5	2
Places under 2,500	...	...	...	...	...	...	...	...	...
Rural territory	343	342	333	333	321	314	282	203	71
Places of 1,000 to 2,500	49	48	47	47	36	29	29	23	15
Places under 1,000	294	294	286	286	285	285	253	180	56
Cumulative summary:									
Places of 1,000,000 or more	...	...	...	...	...	...	...	...	...
Places of 500,000 or more	...	...	...	...	...	...	...	...	...
Places of 250,000 or more	...	...	...	...	...	...	...	...	...
Places of 100,000 or more	...	...	...	...	...	...	...	...	...
Places of 50,000 or more	...	...	...	...	...	...	...	...	...
Places of 25,000 or more	4	4	2	2	1	1	...	...	...
Places of 10,000 or more	7	7	5	5	4	4	3	2	...
Places of 5,000 or more	12	12	11	11	10	10	6	5	2
Places of 2,500 or more	15	15	13	13	12	12	12	10	4
POPULATION									
Urban territory	222,708	221,694	164,817	164,817	131,923	113,306	88,239	63,236	23,413
Places of 2,500 or more	221,694	221,694	164,817	164,817	131,923	113,306	88,239	63,236	23,413
Places of 1,000,000 or more	...	...	...	...	...	...	...	...	...
Places of 500,000 to 1,000,000	...	...	...	...	...	...	...	...	...
Places of 250,000 to 500,000	...	...	...	...	...	...	...	...	...
Places of 100,000 to 250,000	...	...	...	...	...	...	...	...	...
Places of 50,000 to 100,000	...	...	...	...	...	...	...	...	...
Places of 25,000 to 50,000	139,387	139,387	65,092	65,092	32,580	28,619	...	...	...
Places of 10,000 to 25,000	37,554	37,554	51,369	51,369	52,301	44,301	46,447	26,809	...
Places of 5,000 to 10,000	35,840	35,840	40,548	40,548	39,225	34,074	18,889	16,788	17,241
Places of 2,500 to 5,000	8,913	8,913	7,808	7,808	7,817	6,312	22,903	19,639	6,172
Places under 2,500	...	...	...	...	...	...	...	...	...
Other urban territory	1,014	...	...	...	...	...	...	...	...
Rural territory	409,738	410,752	454,819	454,819	510,012	567,539	558,633	513,820	295,733
Places of 1,000 to 2,500	75,108	74,053	69,670	69,670	49,861	39,232	38,051	32,145	22,895
Places under 1,000	83,653	83,653	89,723	89,723	97,930	98,709	88,657	66,116	24,840
Other rural territory	250,977	253,046	295,426	295,426	362,221	429,598	431,925	415,559	247,998
Cumulative summary:									
Places of 1,000,000 or more	...	...	...	...	...	...	...	...	...
Places of 500,000 or more	...	...	...	...	...	...	...	...	...
Places of 250,000 or more	...	...	...	...	...	...	...	...	...
Places of 100,000 or more	...	...	...	...	...	...	...	...	...
Places of 50,000 or more	...	...	...	...	...	...	...	...	...
Places of 25,000 or more	139,387	139,387	65,092	65,092	32,580	28,619	...	...	...
Places of 10,000 or more	176,941	176,941	116,461	116,461	84,881	72,920	46,447	26,809	...
Places of 5,000 or more	212,781	212,781	157,009	157,009	124,106	106,994	65,336	43,597	17,241
Places of 2,500 or more	221,694	221,694	164,817	164,817	131,923	113,306	88,239	63,236	23,413
PERCENT OF TOTAL POPULATION									
Urban territory	35.2	35.1	26.6	26.6	20.6	16.6	13.6	11.0	7.3
Places of 2,500 or more	35.1	35.1	26.6	26.6	20.6	16.6	13.6	11.0	7.3
Places of 1,000,000 or more	...	...	...	...	...	...	...	...	...
Places of 500,000 to 1,000,000	...	...	...	...	...	...	...	...	...
Places of 250,000 to 500,000	...	...	...	...	...	...	...	...	...
Places of 100,000 to 250,000	...	...	...	...	...	...	...	...	...
Places of 50,000 to 100,000	...	...	...	...	...	...	...	...	...
Places of 25,000 to 50,000	22.0	22.0	10.5	10.5	5.1	4.2	...	...	...
Places of 10,000 to 25,000	5.9	5.9	8.3	8.3	8.1	6.5	7.2	4.6	...
Places of 5,000 to 10,000	5.7	5.7	6.5	6.5	6.1	5.0	2.9	2.9	5.4
Places of 2,500 to 5,000	1.4	1.4	1.3	1.3	1.2	0.9	3.5	3.4	1.9
Places under 2,500	...	...	...	...	...	...	...	...	...
Other urban territory	0.2	...	...	...	...	...	...	...	...
Rural territory	64.8	64.9	73.4	73.4	79.4	83.4	86.4	89.0	92.7
Places of 1,000 to 2,500	11.9	11.7	11.2	11.2	7.8	5.8	5.9	5.6	7.2
Places under 1,000	13.2	13.2	14.5	14.5	15.3	14.5	13.7	11.5	7.8
Other rural territory	39.7	40.0	47.7	47.7	56.4	63.1	66.8	72.0	77.8
Cumulative summary:									
Places of 1,000,000 or more	...	...	...	...	...	...	...	...	...
Places of 500,000 or more	...	...	...	...	...	...	...	...	...
Places of 250,000 or more	...	...	...	...	...	...	...	...	...
Places of 100,000 or more	...	...	...	...	...	...	...	...	...
Places of 50,000 or more	...	...	...	...	...	...	...	...	...
Places of 25,000 or more	22.0	22.0	10.5	10.5	5.1	4.2	...	...	...
Places of 10,000 or more	28.0	28.0	18.8	18.8	13.2	10.7	7.2	4.6	...
Places of 5,000 or more	33.6	33.6	25.3	25.3	19.3	15.7	10.1	7.6	5.4
Places of 2,500 or more	35.1	35.1	26.6	26.6	20.6	16.6	13.6	11.0	7.3

Table 4.—POPULATION IN INCORPORATED AND UNINCORPORATED PLACES ACCORDING TO SIZE: 1960

Size of place and urban-rural classification	All places		Incorporated places		Unincorporated places	
	Number	Population	Number	Population	Number	Population
Total	358	380,455	357	379,400	1	1,055
500,000 or more	...	...	...	...	...	...
250,000 to 500,000	...	...	...	...	...	...
100,000 to 250,000	...	...	...	...	...	...
50,000 to 100,000	...	...	...	...	...	...
25,000 to 50,000	4	139,387	4	139,387	...	...
20,000 to 25,000	...	...	...	...	...	...
10,000 to 20,000	3	37,554	3	37,554	...	...
5,000 to 10,000	5	35,840	5	35,840	...	...
2,500 to 5,000	3	8,913	3	8,913	...	...
2,000 to 2,500	7	15,479	7	15,479	...	...
1,500 to 2,000	15	25,959	15	25,959	...	...
1,000 to 1,500	27	33,670	26	32,615	1	1,055
500 to 1,000	45	32,018	45	32,018	...	...
200 to 500	114	35,603	114	35,603	...	...
Under 200	135	16,032	135	16,032	...	...
In urbanized areas	1	46,662	1	46,662	...	...
500,000 or more	...	...	...	...	...	...
250,000 to 500,000	...	...	...	...	...	...
100,000 to 250,000	...	...	...	...	...	...
50,000 to 100,000	...	...	...	...	...	...
25,000 to 50,000	1	46,662	1	46,662	...	...
20,000 to 25,000	...	...	...	...	...	...
10,000 to 20,000	...	...	...	...	...	...
In urbanized areas—Con.						
5,000 to 10,000	...	...	...	...	...	...
2,500 to 5,000	...	...	...	...	...	...
2,000 to 2,500	...	...	...	...	...	...
1,500 to 2,000	...	...	...	...	...	...
1,000 to 1,500	...	...	...	...	...	...
500 to 1,000	...	...	...	...	...	...
200 to 500	...	...	...	...	...	...
Under 200	...	...	...	...	...	...
Other urban territory	14	175,032	14	175,032	...	...
25,000 to 50,000	3	92,725	3	92,725	...	...
20,000 to 25,000	...	...	...	...	...	...
10,000 to 20,000	3	37,554	3	37,554	...	...
5,000 to 10,000	5	35,840	5	35,840	...	...
2,500 to 5,000	3	8,913	3	8,913	...	...
Rural territory	343	158,761	342	157,706	1	1,055
2,000 to 2,500	7	15,479	7	15,479	...	...
1,500 to 2,000	15	25,959	15	25,959	...	...
1,000 to 1,500	27	33,670	26	32,615	1	1,055
500 to 1,000	45	32,018	45	32,018	...	...
200 to 500	114	35,603	114	35,603	...	...
Under 200	135	16,032	135	16,032	...	...

Table 5.—POPULATION OF INCORPORATED PLACES OF 10,000 OR MORE FROM EARLIEST CENSUS TO 1960

[Minus sign (-) denotes decrease]

Incorporated place and census year	Population	Increase over preceding census	
		Number	Percent
BISMARCK:			
1960	27,670	9,030	48.4
1950	18,640	3,144	20.3
1940	15,496	4,406	39.7
1930	11,090	3,968	55.7
1920	7,122	1,679	30.8
1910	5,443	2,124	64.0
1900	3,319	1,133	51.8
1890	2,186	428	24.3
1880	1,758	...	...
FARGO:			
1960	46,662	8,406	22.0
1950	38,256	5,676	17.4
1940	32,580	3,961	13.8
1930	28,619	6,658	30.3
1920	21,961	7,630	53.2
1910	14,331	4,742	49.5
1900	9,589	3,925	69.3
1890	5,664	2,971	110.3
1880	2,693	...	...
GRAND FORKS:			
1960	34,451	7,615	28.4
1950	26,836	6,608	32.7
1940	20,228	3,116	18.2
1930	17,112	3,102	22.1
GRAND FORKS--Con.			
1920	14,010	1,532	12.3
1910	12,478	4,826	63.1
1900	7,652	2,673	53.7
1890	4,979	3,274	192.0
1880	1,705	...	...
JAMESTOWN:			
1960	15,163	4,466	41.8
1950	10,697	1,907	21.7
1940	8,790	603	7.4
1930	8,187	1,560	23.5
1920	6,627	2,269	52.1
1910	4,358	1,505	52.8
1900	2,853	557	24.3
1890	2,296	1,903	484.2
1880	393	...	...
MANDAN:			
1960	10,525	3,227	44.2
1950	7,298	613	9.2
1940	6,685	1,648	32.7
1930	5,037	701	16.2
1920	4,336	463	12.0
1910	3,873	2,215	133.6
1900	1,658	330	24.8
1890	1,328	1,089	455.6
1880	239	...	...
MINOT:			
1960	30,604	8,572	38.9
1950	22,032	5,455	32.9
1940	16,577	478	3.0
1930	16,099	5,623	53.7
1920	10,476	4,288	69.3
1910	6,188	4,911	384.6
1900	1,277	702	122.1
1890	575	...	...
WILLISTON:			
1960	11,866	4,488	60.8
1950	7,378	1,588	27.4
1940	5,790	684	13.4
1930	5,106	928	22.2
1920	4,178	1,054	33.7
1910	3,124	2,361	309.4
1900	763	468	158.6
1890	295	...	...

Table 6.—AREA AND POPULATION OF COUNTIES, URBAN AND RURAL: 1960 AND 1950

[Minus sign (-) denotes decrease. Percent not shown where less than 0.1]

County	Map reference	Land area in square miles, 1960	1960 population									1950 population			Percent increase, 1950 to 1960		
			Total		Urban				Rural								
			Number	Per square mile	Total	Percent of total population	Urbanized areas	Other urban territory	Total	Places of 1,000 to 2,500	Other rural territory	Total	Urban	Rural	Total	Urban	Rural
The State	...	69,457	632,446	9.1	222,708	35.2	47,676	175,032	409,738	75,108	334,630	619,636	164,817	454,819	2.1	35.1	-9.9
Adams	I-4	990	4,449	4.5	...	...	...	...	4,449	1,769	2,680	4,910	...	4,910	-9.4	...	-9.4
Barnes	F-12	1,478	16,719	11.3	7,809	46.7	...	7,809	8,910	...	8,910	16,884	6,851	10,033	-1.0	14.0	-11.2
Benson	C-10	1,412	9,435	6.7	...	...	...	...	9,435	...	9,435	10,675	...	10,675	-11.6	...	-11.6
Billings	F-2	1,139	1,513	1.3	...	...	...	...	1,513	...	1,513	1,777	...	1,777	-14.9	...	-14.9
Bottineau	A-7	1,699	11,315	6.7	2,613	23.1	...	2,613	8,702	...	8,702	12,140	...	12,140	-6.8	...	-28.3
Bowman	I-2	1,170	4,154	3.6	...	...	...	...	4,154	1,730	2,424	4,001	...	4,001	3.8	...	3.8
Burke	A-4	1,121	5,886	5.3	...	...	...	...	5,886	...	5,886	6,621	...	6,621	-11.1	...	-11.1
Burleigh	F-8	1,648	34,016	20.6	27,670	81.3	...	27,670	6,346	...	6,346	25,673	18,640	7,033	32.5	48.4	-9.8
Cass	F-14	1,749	66,947	38.3	51,004	76.2	47,676	3,328	15,943	1,394	14,549	58,877	38,256	20,621	13.7	33.3	-22.7
Cavalier	A-11	1,513	10,064	6.7	...	...	...	...	10,064	2,151	7,913	11,840	...	11,840	-15.0	...	-15.0
Dickey	I-11	1,144	8,147	7.1	...	...	...	...	8,147	3,450	4,697	9,121	...	9,121	-10.7	...	-10.7
Divide	A-2	1,303	5,566	4.3	...	...	...	...	5,566	1,759	3,807	5,967	...	5,967	-6.7	...	-6.7
Dunn	E-3	1,996	6,350	3.2	...	...	...	...	6,350	...	6,350	7,212	...	7,212	-12.0	...	-12.0
Eddy	D-11	643	4,936	7.7	...	...	...	...	4,936	2,177	2,759	5,372	...	5,372	-8.1	...	-8.1
Emmons	H-8	1,546	8,462	5.5	...	...	...	...	8,462	1,826	6,636	9,715	...	9,715	-12.9	...	-12.9
Foster	E-11	648	5,361	8.3	...	...	...	...	5,361	2,438	2,923	5,337	...	5,337	0.4	...	0.4
Golden Valley	F-2	1,014	3,100	3.1	...	...	...	...	3,100	1,460	1,640	3,499	...	3,499	-11.4	...	-11.4
Grand Forks	D-13	1,438	48,677	33.9	34,451	70.8	...	34,451	14,226	2,909	11,317	39,443	26,836	12,607	23.4	28.4	12.8
Grant	H-5	1,664	6,248	3.8	...	...	...	...	6,248	...	6,248	7,114	...	7,114	-12.2	...	-12.2
Griggs	E-12	714	5,023	7.0	...	...	...	...	5,023	1,424	3,599	5,460	...	5,460	-8.0	...	-8.0
Hettinger	H-4	1,135	6,317	5.6	...	...	...	...	6,317	2,558	3,759	7,100	...	7,100	-11.0	...	-11.0
Kidder	F-9	1,377	5,386	3.9	...	...	...	...	5,386	...	5,386	6,168	...	6,168	-12.7	...	-12.7
La Moure	H-11	1,137	8,705	7.7	...	...	...	...	8,705	1,068	7,637	9,498	...	9,498	8.3	...	8.3
Logan	H-10	1,003	5,369	5.4	...	...	...	...	5,369	1,078	4,291	6,357	...	6,357	15.5	...	15.5
McHenry	B-7	1,890	11,099	5.9	...	...	...	...	11,099	1,330	9,769	12,556	...	12,556	11.6	...	11.6
McIntosh	I-10	993	6,702	6.7	...	...	...	...	6,702	2,709	3,993	7,590	...	7,590	-11.7	...	-11.7
McKenzie	D-2	2,721	7,296	2.7	...	...	...	...	7,296	1,865	5,431	6,849	...	6,849	6.5	...	6.5
McLean	E-5	2,090	14,030	6.7	...	...	...	...	14,030	2,849	11,181	18,824	...	18,824	-25.5	...	-25.5
Mercer	E-5	1,041	6,805	6.5	...	...	...	...	6,805	2,540	4,265	8,686	...	8,686	-21.7	...	-21.7
Morton	G-6	1,933	20,992	10.9	10,525	50.1	...	10,525	10,467	2,550	7,917	19,295	7,298	11,997	8.8	44.2	-12.8
Mountrail	B-4	1,817	10,077	5.5	...	...	...	...	10,077	4,597	5,480	9,418	...	9,418	7.0	...	7.0
Nelson	D-12	997	7,034	7.1	...	...	...	...	7,034	1,066	5,968	8,090	...	8,090	-13.1	...	-13.1
Oliver	F-6	720	2,610	3.6	...	...	...	...	2,610	...	2,610	3,091	...	3,091	-15.6	...	-15.6
Pembina	A-13	1,124	12,946	11.5	...	...	...	...	12,946	2,855	10,091	13,990	...	13,990	-7.5	...	-7.5
Pierce	C-9	1,053	7,394	7.0	2,972	40.2	...	2,972	4,422	...	4,422	8,326	2,907	5,419	-11.2	2.2	-18.4
Ramsey	C-11	1,214	13,443	11.1	6,299	46.9	...	6,299	7,144	...	7,144	14,373	6,427	7,946	-6.5	-2.0	-10.1
Ransom	H-13	863	8,078	9.4	...	...	...	...	8,078	3,689	4,389	8,876	...	8,876	-9.0	...	-9.0
Renville	A-6	901	4,698	5.2	...	...	...	...	4,698	...	4,698	5,405	...	5,405	-13.1	...	-13.1
Richland	H-15	1,450	18,824	13.0	5,876	31.2	...	5,876	12,948	2,366	10,582	19,865	5,125	14,740	-5.2	14.7	-12.2
Rolette	A-9	913	10,641	11.7	...	...	...	...	10,641	2,415	8,226	11,102	...	11,102	-4.2	...	-4.2
Sargent	I-13	855	6,856	8.0	...	...	...	...	6,856	...	6,856	7,616	...	7,616	-10.0	...	-10.0
Sheridan	D-8	995	4,350	4.4	...	...	...	...	4,350	...	4,350	5,253	...	5,253	-17.2	...	-17.2
Sioux	J-6	1,124	3,662	3.3	...	...	...	...	3,662	...	3,662	3,696	...	3,696	-0.9	...	-0.9
Slope	H-2	1,226	1,893	1.5	...	...	...	...	1,893	...	1,893	2,315	...	2,315	-18.2	...	-18.2
Stark	G-3	1,318	18,451	14.0	9,971	54.0	...	9,971	8,480	1,064	7,416	16,137	7,469	8,998	14.3	33.5	-2.2
Steele	E-13	710	4,719	6.6	...	...	...	...	4,719	...	4,719	5,145	...	5,145	-8.3	...	-8.3
Stutsman	F-10	2,256	25,137	11.1	15,163	60.3	...	15,163	9,974	...	9,974	24,158	10,697	13,461	4.1	41.8	-25.9
Towner	A-10	1,044	5,624	5.4	...	...	...	...	5,624	1,566	4,058	6,360	...	6,360	-11.6	...	-11.6
Traill	E-14	861	10,583	12.3	...	...	...	...	10,583	3,446	7,137	11,359	...	11,359	-6.8	...	-6.8
Walsh	C-12	1,287	17,997	14.0	5,885	32.7	...	5,885	12,112	1,813	10,299	18,859	4,901	13,958	-4.6	20.1	-13.2
Ward	C-6	2,048	47,072	23.0	30,604	65.0	...	30,604	16,468	1,696	14,772	34,782	22,032	12,750	35.3	38.9	29.2
Wells	D-9	1,300	9,237	7.1	...	...	...	...	9,237	2,365	6,872	10,417	...	10,417	-11.3	...	-11.3
Williams	B-2	2,032	22,051	10.9	11,866	53.8	...	11,866	10,185	3,136	7,049	16,442	7,378	9,064	34.1	60.8	12.4

Table 7.—POPULATION OF COUNTIES, BY MINOR CIVIL DIVISIONS: 1940 TO 1960

["U" denotes an unincorporated place. For changes in boundaries, etc., between 1940 and 1950, see table 6 for this State in *U. S. Census of Population: 1950*, Vol. I or II. Total population of a place located in 2 or more minor civil divisions appears in table 8. Minor civil division figures for 1950 and 1940 do not necessarily add to county totals]

County and minor civil division	1960	1950	1940
ADAMS COUNTY	4,449	4,910	4,664
Argonne twp	90	98	113
Beisigl twp	59	52	52
Bucyrus twp	70	107	115
Bucyrus village	60	111	117
Cedar twp	60	75	83
Cedar Butte twp	62	68	96
Chandler twp	39	74	94
Clermont twp	82	109	120
Dakota twp	63	66	101
Darling Spring twp	80	62	99
Duck Creek twp	73	103	138
Gilstrap twp	61	90	92
Haynes village	111	145	210
Hettinger city	1,769	1,762	1,138
Hettinger twp	158	154	145
Holden twp	71	76	58
Holt twp	69	62	86
Jordan twp	28	46	37
Kansas City twp	75	105	131
Lemmon twp	75	80	94
Lightning Creek twp	47	58	71
Maine twp	70	64	107
North Lemmon twp	201	284	271
Orange twp	82	94	145
Reeder twp	106	105	116
Reeder village	321	339	263
Scott twp	136	123	142
South Fork twp	55	83	86
Spring Butte twp	84	86	96
Taylor Butte twp	69	83	93
Whetstone twp	43	55	46
Wolf Butte twp	80	91	109
BARNES COUNTY[1]	16,719	16,884	17,814
Alta twp	218	189	246
Anderson twp	100	118	163
Ashtabula twp	135	131	171
Baldwin twp	114	123	167
Binghampton twp	225	235	264
Brimer twp	109	91	120
Cuba twp	130	157	229
Dazey twp	111	158	151
Dazey village	226	196	215
Eckelson twp	210	254	263
Edna twp	129	163	180
Ellsbury twp	101	160	195
Fingal village	190	210	300
Getchell twp	132	145	214
Grand Prairie twp	129	130	160
Green twp	167	191	221
Greenland twp	174	211	222
Hemen twp	105	150	140
Hobart twp	170	198	189
Kathryn village	142	200	229
Lake Town twp	128	156	153
Leal village	70	72	102
Litchville village	345	408	430
Mansfield twp	119	129	174
Marsh twp	149	154	196
Meadow Lake twp	166	186	204
Minnie Lake twp	133	164	192
Nelson twp	152	159	210
Noltimier twp	169	191	213
Nome village	145	217	277
Norma twp	160	191	272
Oakhill twp	171	216	253
Oriska twp	139	191	188
Oriska village	148	135	217
Pierce twp	151	128	205
Pillsbury village	76	119	161
Potter twp	130	156	212
Raritan twp	250	253	317
Rogers twp	96	134	132
Rogers village	119	150	174
Rosebud twp	156	196	246
Sanborn village	263	324	366
Sibley village[1]	22	...	...
Sibley Trail twp.[1]	172	188	180
Skandia twp	164	195	243
Spring Creek twp	193	269	368
Springvale twp	166	178	235
Stewart twp	166	194	207
Svea twp	158	181	203
Thordenskjold twp	251	290	357
Uxbridge twp	162	157	165
Valley City[1]	7,809	6,851	5,917
Weimer twp	110	141	180
Wimbledon city[1]	402	449	357
Unorganized territory	492	352	469
BENSON COUNTY	9,435	10,675	12,629
Albert twp	167	157	232
Arne twp	141	178	257
Aurora twp	118	175	228
Beaver twp	72	87	138
Brinsmade village	110	136	206
Broe twp	127	187	284
Butte Valley twp	228	239	307
East Fork twp	140	149	226
BENSON COUNTY--Con.			
Eldon twp	141	195	218
Esmond city[2]	420	475	449
Esmond twp	174	199	280
Hesper twp	154	208	264
Impark twp	209	240	257
Iowa twp	86	96	132
Irvine twp	100	135	180
Isabel twp	157	230	284
Knox twp	165	168	224
Knox village	122	190	189
Lake Ibsen twp	121	153	213
Lallie twp	201	315	352
Leeds city[2]	797	778	782
Leeds twp[2]	158	190	228
Lohnes twp	45	58	54
McClellan twp	95	153	174
Maddock city[2]	740	741	691
Minco twp	63	91	100
Minnewaukan city	420	443	521
Mission twp	582	587	600
Normania twp	150	147	180
North Viking twp[2]	145	158	210
Oberon city	248	238	...
Oberon twp	227	230	518
Pleasant Lake twp	122	175	234
Rich Valley twp	152	202	216
Riggin twp	113	111	168
Rock twp	99	147	210
South Viking twp	121	134	186
Twin Lake twp	123	156	191
Twin Tree twp	85	138	150
Warwick twp	81	116	158
Warwick village	204	155	224
West Antelope twp	109	121	150
West Bay twp	133	126	178
Wood Lake twp	363	353	342
York twp[2]	111	354	414
York village[2]	148	...	...
Unorganized territory	648	661	830
BILLINGS COUNTY	1,513	1,777	2,531
Fryburg twp	219	264	340
Medora twp[3]	58	241	284
Medora village[3]	133	...	...
Unorganized territory	1,103	1,272	1,907
BOTTINEAU COUNTY	11,315	12,140	13,253
Amity twp	103	114	162
Antler city	210	217	254
Antler twp	134	171	175
Bentinck twp	74	143	133
Blaine twp	65	93	134
Bottineau city[4]	2,613	2,268	1,739
Brander twp	112	96	156
Cecil twp	93	178	227
Chatfield twp	106	117	138
Cordelia twp	111	207	261
Cut Bank twp	134	159	182
Dalen twp	158	199	256
Eckman village	5	55	66
Eidsvold twp	184	245	294
Elms twp	108	116	132
Elysian twp	114	146	196
Gardena village	113	116	125
Haram twp[4]	156	233	304
Hastings twp	147	178	137
Hoffman twp	51	83	94
Homen twp	178	245	387
Kane twp	154	113	134
Kramer village	175	198	220
Landa village	110	132	149
Lansford city	382	352	300
Lansford twp	119	169	153
Lewis twp	80	119	138
Lordsburg twp	102	158	188
Maxbass village	218	259	215
Mount Rose twp	117	115	131
Newborg twp	111	102	136
Newburg village	158	105	119
Oak Creek twp	70	116	189
Oak Valley twp	104	99	162
Omemee village	11	60	123
Ostby twp	136	166	181
Overly village	65	90	125
Peabody twp	66	93	96
Pickering twp	237	205	279
Renville twp	81	111	130
Richburg twp.[4]	165	167	182
Roland twp	306	371	534
Russell village	25	51	70
Scandia twp	202	214	262
Scotia twp	146	176	227
Sergius twp	163	129	212
Sherman twp	124	140	153
Souris city[4]	213	206	259
Starbuck twp	117	146	214
Stone Creek twp	105	155	141
Tacoma twp	153	194	228
Wayne twp	88	104	135
BOTTINEAU COUNTY--Con.			
Wellington twp	104	126	157
Westhope city[4]	824	575	460
Wheaton twp	114	108	114
Whitby twp	69	95	137
Whitteron twp.[4]	335	308	320
Willow City	494	595	524
Willow Vale twp	103	139	204
BOWMAN COUNTY	4,154	4,001	3,860
Adelaide twp	61	56	75
Amor twp	61	73	116
Bowman city[5]	1,730	1,382	967
Bowman twp	97	82	92
Boyesen twp	62	88	117
Buena Vista twp	59	46	69
Fischbein twp	60	72	73
Gascoyne twp	40	46	91
Gascoyne village	50	76	48
Gem twp	37	46	66
Goldfield twp	94	84	72
Grainbelt twp	64	50	53
Grand River twp	41	34	38
Haley twp	87	79	95
Hart twp	49	71	81
Ladd twp	40	74	55
Langberg twp	36	37	62
Marion twp	39	48	66
Minnehaha twp	40	59	65
Nebo twp	72	59	70
Rhame twp	89	72	99
Rhame village	254	340	283
Scranton city	358	360	277
Scranton twp	105	102	149
Star twp	63	71	104
Stillwater twp	62	69	83
Sunny Slope twp	29	43	56
Talbot twp	92	94	79
Whiting twp	93	106	100
Unorganized territory	190	182	259
BURKE COUNTY[6]	5,886	6,621	7,653
Battleview twp	145	190	208
Bowbells city	687	806	787
Bowbells twp	87	118	160
Carter twp.[6]	87	115	152
Clayton twp	76	99	120
Cleary twp	81	90	106
Columbus city	672	525	506
Colville twp	93	98	144
Dale twp.[6]	145	145	167
Dimond twp	37	67	68
Fay twp	166	274	298
Flaxton city	375	436	362
Foothills twp	91	121	137
Forthun twp	58	91	154
Garness twp	105	107	160
Harmonius twp	80	97	130
Kandiyohi twp	99	112	139
Keller twp	61	91	148
Lake View twp	56	82	153
Larson village	62	59	79
Leaf Mountain twp	92	117	188
Lignite village	355	230	235
Lucy twp	66	75	107
Minnesota twp	87	145	221
North Star twp	133	195	289
Portal city	351	409	499
Portal twp	124	140	163
Powers Lake city	633	565	464
Richland twp	75	140	190
Roseland twp	48	94	126
Short Creek twp	148	162	232
Soo twp	97	116	137
Thorson twp	65	86	108
Vale twp	109	104	145
Vanville twp	50	54	51
Ward twp	175	223	280
Unorganized territory	15	26	21
BURLEIGH COUNTY	34,016	25,673	22,736
Apple Creek twp	262	137	143
Bismarck city[7]	27,670	18,640	15,496
Boyd twp	92	96	89
Canfield twp	57	99	93
Christiania twp	71	82	73
Clear Lake twp	86	126	100
Crofte twp	141	166	177
Cromwell twp	52	67	57
Driscoll twp	251	377	387
Ecklund twp	175	255	432
Estherville twp	97	116	131
Florence Lake twp	61	80	74
Frances twp	52	54	60
Ghylin twp	105	151	178
Gibbs twp	251	210	180
Glenview twp	145	166	190
Grass Lake twp	104	125	205
Harriett twp	124	111	147
Hay Creek twp	435	277	225

See footnotes at end of table, p. 19.

Table 7.—POPULATION OF COUNTIES, BY MINOR CIVIL DIVISIONS: 1940 TO 1960—Con.

["U" denotes an unincorporated place. For changes in boundaries, etc., between 1940 and 1950, see table 6 for this State in *U. S. Census of Population: 1950*, Vol. I or II. Total population of a place located in 2 or more minor civil divisions appears in table 8. Minor civil division figures for 1950 and 1940 do not necessarily add to county totals]

County and minor civil division	1960	1950	1940
BURLEIGH COUNTY—Con.			
Hazel Grove twp.	75	86	94
Lein twp.	50	91	92
Logan twp.	75	63	57
Long Lake twp.	208	250	252
McKenzie twp.	157	172	182
Menoken twp.	162	155	166
Missouri twp.	68	69	87
Morton twp.	46	63	77
Naughton twp.	75	84	104
Painted Woods twp.	122	151	165
Regan village	104	129	149
Rock Hill twp.	83	87	91
Sibley Butte twp.	43	50	54
Steiber twp.	60	86	80
Sterling twp.	201	233	205
Summit twp.	58	72	66
Taft twp.	62	79	90
Telfer twp.	108	142	140
Thelma twp.	47	62	62
Trygg twp.	107	118	100
Wild Rose twp.	73	80	103
Wilson twp.	105	122	124
Wilton city (pt.)	105	134	117
Wing twp.	83	77	110
Wing village	303	312	235
Unorganized territory	1,205	1,371	1,088
CASS COUNTY	66,947	58,877	52,849
Addison twp.	163	215	256
Alice village	124	162	181
Amenia twp.	182	256	322
Amenia village	117	127	104
Argusville village	118	126	145
Arthur twp.	209	249	273
Arthur village	325	380	335
Ayr twp.	138	131	204
Ayr village	81	104	107
Barnes twp.[8]	1,230	2,304	1,357
Bell twp.	114	125	164
Berlin twp.	167	168	199
Buffalo twp.	121	129	179
Buffalo village	234	261	245
Casselton city	1,394	1,373	1,358
Casselton twp.	188	266	241
Clifton twp.	188	209	245
Cornell twp.	130	187	238
Davenport twp.	203	235	303
Davenport village	143	150	147
Dows twp.	136	159	167
Durbin twp.	133	183	182
Eldred twp.	225	280	294
Empire twp.	191	231	253
Erie twp.	238	321	373
Everest twp.	159	214	217
Fargo city[8]	46,662	38,256	32,580
Fargo twp.[8]	195	310	267
Gardner twp.	184	227	272
Gardner village	107	136	103
Gill twp.	173	238	260
Grandin village	147	156	158
Gunkel twp.	155	228	259
Harmony twp.	166	251	186
Harwood twp.	354	347	372
Highland twp.	181	211	225
Hill twp.	145	196	188
Horace village	178	190	...
Howes twp.	162	213	224
Hunter twp.	164	207	219
Hunter village	446	417	414
Kindred city[8]	580	504	450
Kinyon twp.	135	222	225
Lake twp.	94	130	159
Leonard twp.[8]	160	469	465
Leonard village[8]	232	...	...
Maple River twp.	228	253	309
Mapleton twp.	150	131	177
Mapleton village	180	169	180
Noble twp.	164	182	237
Normanna twp.	304	354	464
Page twp.	142	176	182
Page village	432	482	428
Pleasant twp.	351	386	476
Pontiac twp.	186	223	270
Raymond twp.	223	223	260
Reed twp.[8]	1,373	799	343
Rich twp.	139	195	196
Rochester twp.	127	155	205
Rush River twp.	192	215	239
South West Fargo city[8]	3,328	1,032	707
Stanley twp.	506	549	839
Tower twp.	128	189	162
Tower City village (pt.)	300	292	364
Walburg twp.	327	323	392
Warren twp.	186	223	314
Watson twp.	193	236	266
West Fargo village[8]	93	159	117
Wheatland twp.	291	345	405
Wiser twp.	133	133	202

County and minor civil division	1960	1950	1940
CAVALIER COUNTY	10,064	11,840	13,923
Alma twp.	81	126	183
Alsen village	228	114	312
Banner twp.	132	158	190
Billings twp.	149	161	162
Bruce twp.	152	190	259
Byron twp.	99	133	180
Calio village	101	102	98
Calvin village	104	152	...
Cypress twp.	110	152	144
Dresden twp.	218	255	578
Easby twp.	117	177	211
East Alma twp.	113	177	246
Elgin twp.	288	282	283
Fremont twp.	196	254	428
Glenila twp.	95	118	335
Gordon twp.	113	175	162
Grey twp.	101	114	150
Hannah village	253	257	261
Harvey twp.	113	185	226
Hay twp.	182	238	244
Henderson twp.	149	196	233
Hope twp.	142	184	357
Huron twp.	146	157	194
Langdon city	2,151	1,838	1,546
Langdon twp.	116	155	230
Linden twp.	158	211	217
Loam twp.	158	205	332
Loma village	20	53	256
Manilla twp.	105	130	183
Milton village	264	322	310
Minto twp.	93	123	142
Montrose twp.	187	273	375
Moscow twp.	121	218	269
Mount Carmel twp.	366	428	476
Munich village	213	248	216
Nekoma twp.	167	169	196
Nekoma village	143	140	184
North Loma twp.	116	137	120
North Olga twp.[9]	209	...	...
Oaford twp.	165	182	228
Osnabrock twp.	125	152	242
Osnabrock village	289	284	269
Perry twp.	159	151	172
Sarles village (pt.)	203	261	287
Seivert twp.	79	130	151
South Dresden twp.	188	267	317
South Olga twp.[9]	201	...	...
Starlie twp.	73	158	136
Trier twp.	145	181	237
Wales village	151	235	...
Waterloo twp.	160	201	239
West Hope twp.	157	276	304
DICKEY COUNTY	8,147	9,121	9,696
Ada twp.	142	163	225
Albertha twp.	85	106	153
Albion twp.	126	134	143
Bear Creek twp.[10]	178	195	203
Clement twp.	233	248	313
Divide twp.	184	189	195
Elden twp.	117	155	162
Ellendale city	1,800	1,759	1,517
Ellendale twp.	191	173	213
Elm twp.	107	121	111
Forbes village	138	204	268
Fullerton village[10]	181	206	184
German twp.	116	151	187
Grand Valley twp.	109	145	155
Hamburg twp.	122	135	175
Hudson twp.	164	177	179
James River Valley twp.	124	190	246
Kent twp.	125	115	108
Kentner twp.	123	146	141
Keystone twp.	77	129	159
Lorraine twp.	132	146	158
Lovell twp.	113	142	187
Ludden village	59	96	150
Maple twp.[10]	159	154	184
Merricourt village	66	105	153
Monango village	133	138	175
Northwest twp.	96	134	176
Oakes City[10]	1,650	1,774	1,665
Port Emma twp.	147	184	160
Porter twp.	119	154	169
Potsdam twp.	107	117	160
Riverdale twp.	117	159	168
Spring Valley twp.	100	126	177
Valley twp.	86	101	126
Van Meter twp.	149	142	157
Whitestone twp.	82	130	146
Wright twp.	178	189	203
Yorktown twp.	121	138	188
Young twp.	91	151	157
DIVIDE COUNTY	5,566	5,967	7,086
Alexandria twp.	90	77	112
Ambrose city	220	286	294
Ambrose twp.	104	102	140

County and minor civil division	1960	1950	1940
DIVIDE COUNTY—Con.			
Blooming Prairie twp.	90	134	194
Blooming Valley twp.	99	112	183
Border twp.	70	117	173
Burg twp.	70	89	124
Clinton twp.	62	76	99
Coalfield twp.[11]	104	142	194
Crosby city[11]	1,759	1,689	1,404
Daneville twp.	109	136	203
De Witt twp.	51	83	115
Elkhorn twp.	267	98	124
Fertile Valley twp.	65	100	224
Fillmore twp.[11]	99	178	195
Fortuna village	185	181	214
Frazier twp.	45	91	89
Frederick twp.	109	108	194
Garnet twp.	68	101	114
Gooseneck twp.	106	142	242
Hawkeye twp.	67	80	147
Hayland twp.	66	78	123
Lincoln Valley twp.	110	86	100
Long Creek twp.	85	88	119
Mentor twp.	100	113	130
Noonan city[11]	625	551	520
Palmer twp.	35	61	89
Plumer twp.	37	75	103
Sioux Trail twp.	70	88	125
Smoky Butte twp.	98	78	91
Stone View twp.	55	99	117
Troy twp.	93	88	156
Twin Butte twp.	58	91	135
Upland twp.	95	122	159
Westby twp.	158	160	209
Writing Rock twp.	42	67	109
DUNN COUNTY	6,350	7,212	8,376
Dodge village	226	251	234
Dunn Center village	250	246	238
Halliday city[12]	509	477	395
Killdeer city	765	698	650
Myran twp.[12]	145	175	229
Werner village	59	63	137
Unorganized territory	4,396	5,477	6,281
EDDY COUNTY	4,936	5,372	5,741
Bush twp.	125	120	140
Cherry Lake twp.	100	119	105
Columbia twp.	78	91	131
Colvin twp.	129	159	224
Eddy twp.	92	114	131
Freeborn twp.	220	225	268
Gates twp.	193	185	213
Grandfield twp.	111	171	187
Hillsdale twp.	91	189	232
Lake Washington twp.	66	80	183
Munster twp.	179	166	227
New Rockford city	2,177	2,185	2,017
New Rockford twp.	191	225	253
Paradise twp.	122	126	145
Pleasant Prairie twp.	118	191	263
Rosefield twp.	138	138	151
Sheyenne village	423	469	431
Superior twp.	180	211	211
Tiffany twp.	117	107	119
Unorganized territory	86	101	110
EMMONS COUNTY	8,462	9,715	11,699
Braddock village	141	175	185
Buchanan Valley twp.	84	105	83
Campbell twp.	154	243	224
Danbury twp.	139	181	197
Elzas twp.	173	223	299
Hague village	197	328	442
Harding twp.	191	212	258
Hazelton twp.	161	132	183
Hazelton village	451	453	500
Linton city[13]	1,826	1,675	1,602
McCulley twp.	160	224	340
Prairie View twp.[13]	96	130	126
Selz twp.	113	152	182
Strasburg city	612	733	994
Strasburg twp.	191	226	275
Tell twp.	119	122	181
Wood twp.	121	140	143
Unorganized territory	3,533	4,391	4,908
FOSTER COUNTY	5,361	5,337	5,824
Birtsell twp.	177	172	223
Bordulac twp.	205	215	301
Bucephalia twp.	111	125	189
Carrington city[14]	2,438	2,101	1,850
Carrington twp.[14]	193	186	209
Eastman twp.	84	116	131
Estabrook twp.	111	124	154
Florance twp.	144	183	232
Glenfield twp.[14]	186	314	384
Glenfield village[14]	129	...	...
Haven twp.	111	145	193
Larrabee twp.	229	257	273

See footnotes at end of table, p. 19.

Table 7.—POPULATION OF COUNTIES, BY MINOR CIVIL DIVISIONS: 1940 TO 1960—Con.

["U" denotes an unincorporated place. For changes in boundaries, etc., between 1940 and 1950, see table 6 for this State in *U. S. Census of Population: 1950*, Vol. I or II. Total population of a place located in 2 or more minor civil divisions appears in table 8. Minor civil division figures for 1950 and 1940 do not necessarily add to county totals]

County and minor civil division	1960	1950	1940
FOSTER COUNTY--Con.			
Longview twp.	127	161	172
McHenry twp.	190	142	233
McHenry village	155	189	250
McKinnon twp.	143	152	178
Melville twp.	132	170	212
Nordmore twp.	148	130	166
Rolling Prairie twp.	109	132	147
Rose Hill twp.	132	178	174
Wyard twp.	107	145	153
GOLDEN VALLEY COUNTY	3,100	3,499	3,498
Beach city[15]	1,460	1,461	1,178
Beach twp.[15]	308	360	480
Bullion twp.	74	92	126
Delhi twp.	94	103	90
Elk Creek twp.	30	27	46
Elmwood twp.	27	40	48
Garner twp.	66	96	102
Golva village	162	174	...
Henry twp.	51	77	47
Lone Tree twp.	301	330	509
Pearl twp.	31	43	55
Saddle Butte twp.	85	116	116
Sentinel twp.	127	148	210
Sentinel Butte village	160	229	256
Unorganized territory	124	203	114
GRAND FORKS COUNTY	48,677	39,443	34,518
Agnes twp.	173	200	285
Allendale twp.	217	245	320
Americus twp.	208	263	341
Arvilla twp.	272	265	346
Avon twp.	218	250	316
Bentru twp.	77	131	193
Blooming twp.	201	206	260
Brenna twp.	212	235	318
Chester twp.[16]	168	260	303
Elkmount twp.	101	171	209
Elm Grove twp.	185	184	196
Emerado village[16]	328	...	...
Fairfield twp.	135	135	154
Falconer twp.[16]	308	110	160
Ferry twp.	296	344	463
Gilby twp.[16]	195	464	499
Gilby village[16]	281	...	...
Grace twp.	132	114	189
Grand Forks city[16]	34,451	26,836	20,228
Grand Forks twp.[16]	692	466	429
Hegton twp.	170	168	174
Inkster city	282	304	310
Inkster twp.	177	138	204
Johnstown twp.	241	247	271
Lakeville twp.	114	135	205
Larimore city	1,714	1,374	1,222
Larimore twp.	151	194	194
Levant twp.	90	115	112
Lind twp.	181	213	284
Logan Center twp.	131	161	225
Loretta twp.	131	170	222
Manvel village	313	278	209
Mekinock twp.	1,774	256	354
Michigan twp.	214	217	279
Moraine twp.	148	164	133
Niagara twp.	181	170	176
Niagara village	157	163	179
Northwood city	1,195	1,182	1,063
Northwood twp.	201	275	344
Oakville twp.	108	119	161
Pleasant View twp.	172	253	231
Plymouth twp.	183	206	261
Reynolds city (pt.)	133	176	138
Rye twp.	137	171	165
Strabane twp.	214	191	260
Thompson village	211	270	276
Turtle River twp.	196	230	311
Union twp.	283	315	389
Walle twp.	293	313	453
Washington twp.	197	239	278
Wheatfield twp.	135	157	226
GRANT COUNTY[17]	6,248	7,114	8,264
Brisbane twp.	75	115	156
Buckskin twp.	104	145	135
Cannonball twp.	34	35	55
Carson village	501	493	473
Elgin city[17]	944	882	583
Elm twp.	141	241	312
Fisher twp.	52	87	116
Freda twp.	89	95	121
Howard twp.	55	66	70
Howe twp.	46	67	59
Lark twp.	90	118	114
Leipzig twp.	162	178	249
Leith village	100	160	166
Melville twp.	85	105	119
Minnie twp.[17]	131	198	293
New Leipzig village	390	447	366
Otter Creek twp.	66	81	100

County and minor civil division	1960	1950	1940
GRANT COUNTY--Con.			
Pretty Rock twp.	58	61	84
Raleigh twp.	224	259	300
Rock twp.	87	88	108
Schultz twp.	63	57	62
Shields twp.	186	259	365
Thain twp.	74	98	179
Three Butte twp.	98	109	122
Valley View twp.	96	150	196
Wheeler twp.	72	37	76
Winona twp.	68	58	88
Unorganized territory	2,157	2,090	2,544
GRIGGS COUNTY	5,023	5,460	5,818
Addie twp.	128	136	155
Ball Hill twp.	150	194	204
Bartley twp.	102	120	157
Binford village	261	309	311
Broadview twp.	118	166	183
Bryan twp.	136	148	190
Clearfield twp.	137	152	127
Cooperstown city	1,424	1,189	1,077
Cooperstown twp.	188	208	239
Dover twp.	159	190	179
Greenfield twp.	193	240	244
Hannaford village	277	313	405
Helena twp.	139	170	182
Kingsley twp.	150	162	161
Lenora twp.	148	150	192
Mabel twp.	232	305	330
Pilot Mound twp.	150	199	215
Romness twp.	151	188	189
Rosendal twp.	99	118	146
Sverdrup twp.	166	202	240
Tyrol twp.	222	291	307
Washburn twp.	150	175	218
Willow twp.	143	135	167
HETTINGER COUNTY	6,317	7,100	7,457
Acme twp.	93	97	131
Alden twp.	87	126	126
Ashby twp.	35	58	57
Baer twp.	76	98	98
Beery twp.	106	133	194
Black Butte twp.	83	89	86
Brittian twp.	83	82	108
Campbell twp.	112	134	176
Cannon Ball twp.	212	240	308
Castle Rock twp.	268	197	202
Chilton twp.	87	101	114
Clark twp.	72	99	130
Farina twp.	95	116	108
Havelock twp.	121	129	189
Highland twp.	72	145	232
Indian Creek twp.	90	97	116
Kennedy twp.	124	138	141
Kern twp.	53	49	101
Kunze twp.	128	163	221
Madison twp.	103	156	201
Merrill twp.	70	67	100
Mott city[18]	1,463	1,583	1,220
Mott twp.[18]	122	157	166
New England city	1,095	1,117	895
New England twp.	136	130	176
Odessa twp.	107	141	215
Regent village	388	405	261
Rifle twp.	100	153	140
St. Croix twp.	133	115	128
Solon twp.	69	87	171
Steiner twp.	146	173	213
Strehlow twp.	85	126	152
Tepee Butte twp.	77	129	171
Wagendorf twp.	119	134	211
Walker twp.	107	136	199
KIDDER COUNTY	5,386	6,168	6,692
Allen twp.	109	116	100
Atwood twp.	71	95	114
Baker twp.	96	123	129
Buckeye twp.	67	81	97
Bunker twp.	110	135	146
Chestina twp.	76	105	120
Clear Lake twp.	87	117	143
Crown Hill twp.	63	72	46
Crystal Springs twp.	104	99	113
Dawson village	206	280	263
Excelsior twp.	76	86	78
Frettim twp.	64	122	155
Graf twp.	96	128	185
Haynes twp.	81	84	73
Kickapoo twp.	40	66	102
Lake Williams twp.	84	141	143
Manning twp.	151	139	151
Markel twp.	172	216	235
Northwest twp.	78	76	70
Peace twp.	90	100	129
Petersville twp.	149	158	183
Pettibone twp.[19]	83	284	335
Pettibone village[19]	205	...	...

County and minor civil division	1960	1950	1940
KIDDER COUNTY--Con.			
Pleasant Hill twp.	90	97	132
Quimby twp.	38	51	53
Rexin twp.	55	106	119
Robinson twp.	115	103	131
Robinson village	155	166	160
Sibley twp.	89	107	75
Steele city	847	762	721
Stewart twp.	57	71	84
Tanner twp.	66	79	109
Tappen twp.	121	137	132
Tappen village	326	379	323
Tuttle twp.	182	211	268
Tuttle village	255	368	357
Valley twp.	80	88	117
Vernon twp.	69	83	73
Wallace twp.	68	91	113
Weiser twp.	100	98	141
Westford twp.	86	95	114
Williams twp.	68	67	100
Woodlawn twp.	98	115	128
Unorganized territory	63	71	592
LA MOURE COUNTY	8,705	9,498	10,298
Adrian twp.	187	194	218
Badger twp.	150	178	209
Berlin village	78	124	132
Black Loam twp.	144	221	232
Bluebird twp.	163	170	188
Dean twp.	148	149	122
Dickey village	143	165	203
Edgeley city	992	943	803
Gladstone twp.	209	233	289
Glen twp.	223	273	369
Glenmore twp.	143	166	184
Golden Glen twp.	186	207	168
Grand Rapids twp.	182	198	252
Grandview twp.	163	152	189
Greenville twp.	201	199	218
Henrietta twp.	161	165	203
Jud village	156	175	202
Kennison twp.	229	271	311
Kulm city	664	707	734
La Moure city	1,068	1,010	990
Litchville twp.	185	210	251
Marion village	309	272	242
Mikkelson twp.	117	127	169
Nora twp.	183	205	208
Norden twp.	191	231	272
Ovid twp.	138	174	171
Pearl Lake twp.	145	165	163
Pomona View twp.	105	144	165
Prairie twp.	188	232	272
Raney twp.	93	133	213
Ray twp.	144	200	238
Roscoe twp.	163	173	216
Russell twp.	122	142	147
Ryan twp.	152	163	172
Saratoga twp.	143	162	196
Sheridan twp.	107	137	184
Swede twp.	172	212	262
Verona village	162	189	201
Wano twp.	143	152	157
Willowbank twp.	153	175	183
LOGAN COUNTY[20]	5,369	6,357	7,561
Bryant twp.	264	219	217
Cokato twp.	89	125	159
Dixon twp.	135	153	123
Finn twp.[20]	95	160	232
Fredonia village	141	268	309
Gackle city[20]	523	604	537
Glendale twp.	105	120	167
Gutschmiedt twp.	142	172	236
Haag twp.	131	190	257
Janke twp.	116	128	196
Johannesdale twp.	101	118	201
Kroeber twp.	102	125	161
Lehr city (pt.)	110	125	195
Napoleon city	1,078	1,070	982
Red Lake twp.	180	180	301
Sealy twp.	91	131	163
Starkey twp.	154	220	215
Unorganized territory	1,812	2,044	2,470
McHENRY COUNTY	11,099	12,556	14,034
Anamoose city	503	542	478
Anamoose twp.	157	215	271
Balfour city	159	162	193
Balfour twp.	143	172	166
Bantry twp.	94	173	343
Bantry village	66	125	...
Bergen village	52	51	67
Berwick twp.	163	141	199
Berwick village	56	71	92
Bjornson twp.	110	127	139
Brown twp.	102	119	159
Cottonwood Lake twp.	61	89	119
Deep River twp.	122	140	216

See footnotes at end of table, p. 19.

Table 7.—POPULATION OF COUNTIES, BY MINOR CIVIL DIVISIONS: 1940 TO 1960—Con.

["U" denotes an unincorporated place. For changes in boundaries, etc., between 1940 and 1950, see table 6 for this State in *U. S. Census of Population: 1950*, Vol. I or II. Total population of a place located in 2 or more minor civil divisions appears in table 8. Minor civil division figures for 1950 and 1940 do not necessarily add to county totals]

County and minor civil division	1960	1950	1940
McHENRY COUNTY--Con.			
Deering twp	131	135	180
Deering village	117	136	140
Denbigh twp	123	100	138
Drake city	752	831	654
Egg Creek twp	75	115	137
Falsen twp	136	189	300
Gilmore twp	47	48	65
Gorman twp	112	127	146
Granville city	400	404	443
Granville twp	153	156	187
Grilley twp	130	144	155
Hendrickson twp	125	151	181
Karlsruhe twp	132	157	240
Karlsruhe village	221	282	289
Kief village	97	135	159
Kottke Valley twp	87	140	163
Lake George twp	202	211	281
Lake Hester twp	173	205	257
Land twp	96	115	162
Layton twp	93	121	181
Lebanon twp	154	174	216
Little Deep twp	116	157	179
Meadow twp	123	158	194
Mouse River twp	51	63	67
Newport twp	154	146	185
Normal twp	98	93	159
North Prairie twp	146	144	195
Norwich twp	191	233	238
Odin twp	131	145	209
Olivia twp	116	136	166
Pratt twp	97	87	120
Riga twp	127	128	136
Round Lake twp	123	147	149
Saline twp	51	107	122
Schiller twp	149	209	332
Spring Grove twp	126	165	179
Strege twp	166	214	278
Towner city	948	955	918
Upham city	333	403	243
Velva city	1,330	1,170	1,017
Velva twp	154	197	192
Villard twp	104	146	170
Voltaire twp	97	170	186
Voltaire village	70	72	101
Wager twp	95	135	171
Willow Creek twp	116	133	164
Unorganized territory	543	640	1,019
McINTOSH COUNTY	6,702	7,590	8,984
Ashley city	1,419	1,423	1,345
Lehr city (pt.)[21]	271	269	341
Holoff twp	73	130	158
Venturia village	148	190	257
Wishek city	1,290	1,241	1,112
Zeeland village	427	484	489
Unorganized territory	3,074	3,853	5,101
McKENZIE COUNTY	7,296	6,849	8,426
Alex twp	56	66	86
Alexander village	269	302	415
Antelope Creek twp	48	70	102
Arnegard twp	125	131	178
Arnegard village	228	206	222
Bear Den twp	105	87	122
Blue Butte twp	263	110	119
Charbon twp	110	117	155
Elk twp	45	61	59
Elm Tree twp	249	135	201
Elsworth twp	82	91	129
Grail twp	79	77	90
Hawkeye Valley twp	144	124	147
Ideal twp	169	115	126
Keene twp	57	84	97
Northfork twp	36	56	78
Patent Gate twp	25	45	45
Poe twp	46	52	78
Randolph twp	134	46	63
Rawson village	28	32	72
Red Wing twp	30	33	33
Rhoades twp	204	240	322
Riverview twp	38	86	159
Schafer twp.[22]	110	94	110
Sioux twp	172	261	223
Twin Valley twp	147	192	314
Watford City village[22]	1,865	1,371	1,073
Wilbur twp	68	133	152
Yellowstone twp	727	684	1,015
Unorganized territory	1,637	1,748	1,319
McLEAN COUNTY	14,030	18,824	16,082
Amundsville twp	133	124	193
Andrews twp	139	168	162
Aurena twp	99	102	167
Benedict village	129	127	167
Big Bend city	39	207	...
Blackwater twp	158	161	203
Blue Hill twp	73	102	122
Butte twp	87	100	176
McLEAN COUNTY--Con.			
Butte village	257	272	261
Byersville twp	73	137	178
Coleharbor city	210	315	...
Cremerville twp	135	108	162
Deepwater twp	123	123	197
Dogden twp	124	158	160
Douglas twp	105	105	149
Economy twp	100	152	184
Garrison city[23]	1,794	1,890	1,117
Gate twp	117	132	172
Greatstone twp	106	146	231
Horseshoe Valley twp	68	107	106
Lake Williams twp	98	123	134
Longfellow twp	376	329	160
Loquemont twp	100	126	196
McGinnis twp	111	104	164
Malcolm twp	110	124	166
Max city	410	465	423
Medicine Hill twp	122	133	171
Mercer twp	95	104	320
Mercer village	154	214	...
Otis twp	132	137	140
Poplar twp	116	137	185
Roseglen twp	166	202	227
Rosemont twp	105	98	159
Ruso village	31	37	65
St. Mary twp	123	139	113
Snake Creek twp	104	114	153
Snow twp	99	220	296
Turtle Lake city	792	839	632
Turtle Lake twp	88	116	178
Underwood village[23]	819	1,061	613
Victoria twp	73	382	310
Washburn city	993	913	901
Wilton city (pt.)	634	662	734
Wise twp	108	161	144
Unorganized territory	4,002	7,148	3,839
Riverdale (U)	1,055	...	...
MERCER COUNTY	6,805	8,686	9,611
Beulah village	1,318	1,501	942
Golden Valley village	286	339	400
Hazen city	1,222	1,230	662
Pick City village	101	294	...
Stanton city	409	571	370
Zap village	339	425	574
Unorganized territory	3,130	4,326	6,406
MORTON COUNTY[24]	20,992	19,295	20,184
Almont village	190	190	232
Caribou twp	122	154	169
Curlew twp[24]	106	199	161
Eagles Nest twp	59	69	101
Engelter twp.[24]	136	163	234
Flasher village	515	413	387
Glen Ullin city[24]	1,210	1,324	976
Harmon twp	102	107	120
Hebron city	1,340	1,412	1,267
Mandan city[24]	10,525	7,298	6,685
New Salem city[24]	986	942	875
Unorganized territory	5,701	6,091	8,977
MOUNTRAIL COUNTY	10,077	9,418	10,482
Alger twp	55	103	131
Austin twp	43	75	150
Banner twp	82	131	194
Bicker twp	70	113	137
Big Bend twp	77	73	117
Brookbank twp	57	59	76
Burke twp	60	108	129
Clear Water twp	57	96	87
Cottonwood twp	71	76	100
Crane Creek twp	95	118	112
Crowfoot twp	84	121	169
Debing twp	102	106	167
Egan twp	60	95	120
Fertile twp	97	76	144
Howie twp	54	68	139
Idaho twp	161	144	237
James Hill twp	75	86	89
Kickapoo twp	47	83	99
Knife River twp	43	39	54
Liberty twp	23	136	208
Lostwood twp	78	120	166
Lowland twp	158	172	219
McAlmond twp	67	111	109
McGahan twp	127	131	192
Manitou twp	100	94	123
Model twp	150	130	136
Mountrail twp	88	99	172
Myrtle twp	54	55	84
New Town city[25]	1,586	...	...
Oakland twp	65	96	150
Osborn twp[25]	424	65	131
Osloe twp	70	96	126
Palermo twp	62	86	83
Palermo village	188	150	178
Parshall city	1,216	935	570
Parshall twp	118	112	151
Plaza city[25]	385	389	360
MOUNTRAIL COUNTY--Con.			
Plaza twp	94	122	191
Powers twp	83	110	194
Powers Lake twp	105	123	160
Purcell twp	69	103	116
Rat Lake twp	55	55	80
Redmond twp	38	49	64
Ross twp[25]	60	222	268
Ross village[25]	167	...	...
Sanish village[25]	63	507	455
Shell twp	55	63	81
Sidonia twp	67	90	123
Sikes twp	124	152	196
Sorkness twp	64	79	82
Spring Coulee twp	115	112	155
Stanley City	1,795	1,486	1,058
Stave twp	87	109	128
Tagus village	72	101	140
Van Hook twp.[25]	73	161	207
Wabek village	14	15	38
Wayzetta twp	85	94	116
White Earth twp	61	83	102
White Earth village	208	218	272
Unorganized territory	174	237	318
NELSON COUNTY	7,034	8,090	9,129
Adler twp	161	188	219
Aneta city	451	469	509
Bergen twp	162	188	236
Central twp	135	148	204
Clara twp	108	134	200
Dahlen twp	214	252	342
Dayton twp	140	154	236
Dodds twp	120	169	203
Enterprise twp	81	139	179
Field twp	154	186	243
Forde twp	163	178	236
Hamlin twp	160	152	214
Illinois twp	82	115	142
Lakota city	1,066	1,032	907
Lakota twp	140	149	159
Lee twp	237	323	463
Leval twp	115	138	131
McVille city	551	626	548
Melvin twp	99	193	226
Michigan City	451	486	491
Michigan City twp	198	248	305
Nash twp	120	156	193
Nesheim twp	122	142	190
Ora twp	130	161	187
Osago twp	125	157	198
Pekin village	180	221	229
Petersburg twp	123	171	209
Petersburg village	272	318	285
Rubin twp	144	181	208
Rugh twp	112	140	234
Sarnia twp	229	280	303
Tolna village	291	281	172
Wamduska twp	75	98	147
Williams twp	123	117	181
OLIVER COUNTY	2,610	3,091	3,859
Center village	476	492	509
Unorganized territory	2,134	2,599	3,350
PEMBINA COUNTY	12,946	13,990	15,671
Advance twp	333	342	440
Akra twp	242	259	431
Bathgate city	175	209	312
Bathgate twp	121	122	197
Beaulieu twp	186	276	411
Canton village	130	139	148
Carlisle twp	314	302	382
Cavalier city[26]	1,423	1,459	1,105
Cavalier twp[26]	629	586	731
Crystal city	372	429	428
Crystal twp	200	233	296
Drayton city	940	875	688
Drayton twp	100	161	301
Elora twp	206	177	253
Felson twp	286	339	409
Gardar twp	270	341	447
Hamilton twp	157	210	300
Hamilton village	217	241	255
Joliette twp	237	295	416
La Moure twp	192	266	382
Lincoln twp	266	337	431
Lodema twp	198	200	249
Midland twp	254	307	435
Mountain city	218	219	205
Neche city	545	615	565
Neche twp	177	230	355
Park twp	143	234	282
Pembina city	625	640	703
Pembina twp	274	244	479
St. Joseph twp	308	411	657
St. Thomas city	660	566	503
St. Thomas twp	327	389	507
Thingvalla twp	265	329	395
Walhalla city[26]	1,432	1,463	1,138
Walhalla twp[26]	524	545	435

See footnotes at end of table, p. 19.

Table 7.—POPULATION OF COUNTIES, BY MINOR CIVIL DIVISIONS: 1940 TO 1960—Con.

["U" denotes an unincorporated place. For changes in boundaries, etc., between 1940 and 1950, see table 6 for this State in *U. S. Census of Population: 1950*, Vol. I or II. Total population of a place located in 2 or more minor civil divisions appears in table 8. Minor civil division figures for 1950 and 1940 do not necessarily add to county totals]

County and minor civil division	1960	1950	1940
PIERCE COUNTY	7,394	8,326	9,208
Alexander twp	144	196	254
Antelope Lake twp	106	127	136
Balta twp	161	168	207
Balta village	165	196	263
Barton twp	82	126	171
Barton village	80	102	157
Elling twp	220	303	374
Elverum twp	152	176	300
Hagel twp	285	397	476
Jefferson twp	178	233	289
Meyer twp	100	147	165
Ness twp	136	165	244
Reno Valley twp	138	167	205
Rugby city[27]	2,972	2,907	2,215
Rush Lake twp	139	132	155
Torgerson twp	131	148	186
Truman twp	176	212	238
Tuscarora twp	172	220	283
White twp	198	236	294
Wolford twp	175	155	211
Wolford village	136	140	206
Unorganized territory	1,348	1,673	2,603
RAMSEY COUNTY	13,443	14,373	15,626
Bartlett twp	170	229	277
Bartlett village	39	61	78
Brocket village	153	212	291
Cato twp	97	114	164
Chain Lakes twp	93	81	114
Churchs Ferry village	161	223	244
Coulee twp	164	217	256
Crary village	195	235	267
Creel twp[28]	1,581	1,010	719
DeGroat twp	62	112	170
Devils Lake city[28]	6,299	6,427	6,204
Dry Lake twp	97	144	150
Edmore city	405	458	453
Fancher twp	139	174	238
Freshwater twp	126	134	148
Grand Harbor twp	273	275	361
Hammer twp	104	112	146
Hampden village	71	203	193
Harding twp	138	130	154
Highland Center twp	113	172	225
Klingstrup twp	122	162	193
Lawton twp	118	151	209
Lawton village	159	211	210
Lillehoff twp	140	155	221
Minnewaukan twp	153	212	219
Morris twp	81	108	126
Newbre twp	116	138	191
Newland twp	109	146	239
Nixon twp	78	131	183
Noonan twp	123	130	186
Northfield twp	108	155	210
Odessa twp	112	147	188
Ontario twp	177	244	342
Overland twp	89	122	159
Pelican twp	113	136	165
Prospect twp	128	169	276
Royal twp	116	175	211
South Minnewaukan twp	115	115	150
Starkweather village	223	229	295
Stevens twp	153	165	201
Sullivan twp	125	135	193
Triumph twp	90	122	161
Webster twp	215	192	246
RANSOM COUNTY	8,078	8,876	10,061
Aliceton twp	177	217	271
Alleghany twp	146	190	201
Bale twp	167	185	244
Big Bend twp	222	227	302
Casey twp	224	245	315
Coburn twp	104	111	136
Elliott twp	171	226	263
Elliott village	62	87	118
Enderlin city	1,596	1,504	1,593
Fort Ransom twp	323	407	465
Greene twp	197	204	229
Hanson twp	183	263	341
Island Park twp	226	215	260
Isley twp	135	174	192
Liberty twp	199	227	238
Lisbon city	2,093	2,031	1,997
Moore twp	189	254	294
Northland twp	166	194	301
Owego twp	55	72	82
Preston twp	204	221	280
Rosemeade twp	92	142	193
Sandoun twp	95	189	236
Scoville twp	51	75	77
Sheldon village	221	267	281
Shenford twp	249	310	376
Springer twp	191	233	289
Sydna twp	149	181	214
Tuller twp	191	225	273

County and minor civil division	1960	1950	1940
RENVILLE COUNTY	4,698	5,405	5,533
Brandon twp	250	210	214
Callahan twp	85	107	157
Clay twp	105	141	161
Colquhoun twp	155	177	206
Eden Valley twp	122	139	198
Ensign twp.[29]	109	152	176
Fairbanks twp	164	248	318
Glenburn city[29]	363	281	190
Grano village	14	27	57
Grassland twp	130	110	139
Grover twp	103	138	147
Hamerly twp	97	113	146
Hamlet twp	95	99	106
Hurley twp	120	140	147
Ivanhoe twp	97	154	159
Lockwood twp	45	80	97
Loraine village	54	70	74
McKinney twp	81	117	150
Mohall city	956	1,073	687
Muskego twp	102	123	180
Plain twp	100	131	163
Prescott twp	82	71	106
Prosperity twp	150	165	194
Rockford twp	159	176	209
Roosevelt twp	79	89	144
Sherwood city	360	421	390
Stafford twp	138	178	191
Tolley village	189	248	177
Van Buren twp	88	112	130
White Ash twp	106	115	120
RICHLAND COUNTY	18,824	19,865	20,519
Abercrombie twp	442	491	662
Abercrombie village	244	244	215
Antelope twp	298	292	297
Barney twp.[30]	207	370	433
Barney village[30]	115	...	...
Barrie twp	172	211	286
Belford twp	281	295	458
Brandenburg twp	248	268	332
Brightwood twp	217	238	329
Center twp.[30]	318	331	383
Colfax twp.[30]	303	531	547
Colfax village[30]	98	...	...
Danton twp	250	257	304
De Ville twp	268	300	321
Dexter twp	212	252	316
Duerr twp	335	392	518
Dwight twp	261	308	389
Dwight village	101	129	168
Eagle twp	384	502	676
Elma twp	199	281	306
Fairmount twp	277	344	370
Fairmount village	503	660	705
Freeman twp	98	98	136
Garborg twp	184	223	259
Grant twp	254	247	356
Great Bend village	164	169	198
Greendale twp	183	252	288
Hankinson city	1,285	1,409	1,420
Helendale twp	154	191	204
Homestead twp	142	173	214
Ibsen twp	189	190	249
La Mars twp	197	227	302
Liberty Grove twp	242	291	376
Lidgerwood city	1,081	1,147	1,042
Mantador village	98	138	...
Mooreton twp	171	213	254
Mooreton village	164	161	146
Moran twp	187	219	257
Nansen twp	170	230	263
Sheyenne twp	102	111	163
Summit twp	327	413	498
Viking twp	147	151	173
Wahpeton city[30]	5,876	5,125	3,747
Walcott twp	487	619	795
Waldo twp	204	191	228
West End twp	110	124	147
Wyndmere city[30]	644	627	499
Wyndmere twp	231	230	290
ROLETTE COUNTY	10,641	11,102	12,583
Dunseith city	1,017	713	719
Fairview twp	142	172	266
Kohlmeier twp	107	142	171
Leonard twp[31]	179	220	199
Maryville twp	109	129	183
Mylo village	103	110	89
Rice twp	132	185	259
Rolette city	524	451	460
Rolla city[31]	1,398	1,176	1,008
Russell twp[31]	154	146	195
Shell Valley twp[31]	126	169	236
St. John village	420	451	517
South Valley twp	98	104	150
Unorganized territory	6,132	7,286	8,967

County and minor civil division	1960	1950	1940
SARGENT COUNTY	6,856	7,616	8,693
Bowen twp	182	203	249
Brampton twp	193	228	299
Cayuga village	195	178	196
Cogswell village	305	393	430
Denver twp	166	193	244
Dunbar twp	213	214	286
Forman city[32]	530	466	500
Forman twp	157	175	183
Gwinner village[32]	242	197	...
Hall twp	324	345	427
Harlem twp	129	173	186
Havana village	206	267	305
Herman twp	213	250	264
Jackson twp	128	128	147
Kingston twp	275	386	441
Marboe twp	160	160	201
Milnor city	658	674	677
Milnor twp	163	235	230
Ransom twp	242	255	274
Rutland twp	158	207	247
Rutland village	308	309	305
Sargent twp	147	186	195
Shuman twp	207	233	333
Southwest twp	80	69	111
Taylor twp	104	140	178
Tewaukon twp	160	234	312
Verner twp	130	168	201
Vivian twp	303	336	382
Weber twp	190	199	236
Whitestone Hill twp.[32]	184	189	387
Willey twp	204	226	267
SHERIDAN COUNTY[33]	4,350	5,253	6,616
Berlin twp	141	160	202
Denhoff twp	197	269	328
Edgemont twp	49	56	70
Fairview twp.[33]	88	134	164
Goodrich city[33]	392	448	476
Holmes twp	84	100	178
Lincoln Dale twp.[33]	135	228	285
McClusky city	751	850	924
McClusky twp	115	163	184
Martin twp	137	158	240
Martin village	146	171	228
New Germantown twp.[33]	154	190	226
Pickard twp	100	100	120
Unorganized territory	1,861	2,806	3,679
SIOUX COUNTY[34]	3,662	3,696	4,419
Fort Yates twp.[34]	1,100	881	...
Menz twp	70	89	124
Pamplin twp	108	119	148
Selfridge village	371	343	329
Solen twp	248	278	317
Unorganized territory	1,765	2,757	3,374
SLOPE COUNTY	1,893	2,315	2,932
Amidon village	84	82	102
Bucklin twp	30	23	15
Carroll twp	73	92	139
Cash twp	30	44	46
Cedar Creek twp	92	95	102
Chalky Butte twp	27	36	49
Connor twp	79	98	126
Crawford twp	46	64	60
Deep Creek twp	53	63	65
Dovre twp	40	59	93
E. Six twp	138	170	206
Harper twp	24	45	60
Hughes twp	4	17	23
Hume twp	81	80	115
Marmarth city	319	469	626
Mineral Springs twp	58	58	87
Moord twp	64	85	111
Mound twp	50	71	51
Peaceful Valley twp	49	66	78
Rainy Butte Twp	89	118	137
Richland Center twp	26	38	59
Sand Creek twp	84	85	110
Sheets twp	67	62	61
Slope Center twp	34	33	51
Sunshine twp	8	9	12
Unique twp	24	32	28
White Lake twp	80	67	94
Woodberry twp	53	52	104
Unorganized territory	87	102	100
STARK COUNTY[35]	18,451	16,137	15,414
Ash Coulee twp	157	168	211
Belfield city	1,064	1,051	870
Dickinson city[35]	9,971	7,469	5,839
Gladstone village	185	224	278
Richardton city[35]	792	721	682
Slope twp	143	152	246
South Heart twp	238	241	291
Taylor village	215	258	251
Unorganized territory	5,686	5,677	6,551

See footnotes at end of table, p. 19.

Table 7.—POPULATION OF COUNTIES, BY MINOR CIVIL DIVISIONS: 1940 TO 1960—Con.

["U" denotes an unincorporated place. For changes in boundaries, etc., between 1940 and 1950, see table 6 for this State in *U. S. Census of Population: 1950*, Vol. I or II. Total population of a place located in 2 or more minor civil divisions appears in table 8. Minor civil division figures for 1950 and 1940 do not necessarily add to county totals]

County and minor civil division	1960	1950	1940
STEELE COUNTY	4,719	5,145	6,193
Beaver Creek twp	193	244	267
Broadlawn twp	118	134	189
Carpenter twp	128	163	175
Colgate twp	178	231	243
Easton twp	145	147	188
Edendale twp	132	173	197
Enger twp	189	217	298
Finley city	808	671	677
Finley twp	150	151	211
Franklin twp	335	171	211
Golden Lake twp	160	182	285
Greenview twp	126	140	185
Hope city	390	470	474
Hugo twp	126	163	187
Luverne village	109	154	187
Melrose twp	157	185	239
Newburgh twp	188	265	379
Primrose twp	169	202	235
Riverside twp	133	134	168
Sharon twp	91	125	192
Sharon village	251	312	371
Sherbrooke twp	157	184	233
Westfield twp	143	177	252
Willow Lake twp	143	150	150
STUTSMAN COUNTY	25,137	24,158	23,495
Alexander twp	102	145	164
Ashland twp	148	157	198
Bloom twp	260	209	276
Bloomenfield twp	95	134	140
Buchanan twp	196	206	229
Chase Lake twp	27	39	40
Chicago twp	131	136	147
Cleveland village	169	181	246
Conklin twp	64	107	139
Corinne twp	141	145	188
Corwin twp	155	168	181
Courtenay twp.[36]	130	150	184
Courtenay village[36]	168	229	297
Cusator twp	96	105	123
Deer Lake twp	100	104	123
Durham twp	155	184	162
Edmunds twp	114	177	183
Eldridge twp	223	192	199
Flint twp	134	139	165
Fried twp	126	160	155
Gerber twp	55	66	90
Germania twp	102	149	167
Glacier twp	81	112	128
Gray twp	111	122	146
Griffin twp	95	137	181
Hidden twp	100	98	117
Homer twp.[36]	139	2,499	2,433
Iosco twp	60	87	123
Jamestown city[36]	15,163	10,697	8,790
Jim River Valley twp	87	100	128
Kensal twp	89	85	109
Kensal village	334	376	356
Lenton twp	112	108	131
Lippert twp	118	126	161
Lowery twp	116	156	220
Lyon twp	75	80	93
Manns twp	166	172	158
Marston Moor twp	81	71	81
Medina city	545	564	500
Midway twp	342	205	194
Montpelier twp	151	143	178
Montpelier village	97	105	133
Moon Lake twp	129	161	181
Newbury twp	111	144	185
Nogosek twp	102	93	118
Paris twp	109	162	114
Peterson twp	90	94	127
Pingree twp	76	114	99
Pingree village	151	161	167
Pipestem Valley twp	110	148	202
Plainview twp	80	95	112
Rose twp	139	144	196
Round Top twp	57	70	99
St. Paul twp	106	117	124
Severn twp	138	165	160
Sharlow twp	100	117	131
Sinclair twp	73	96	143
Spiritwood twp	210	191	232
Stirton twp	124	125	152
Streeter twp	165	182	208
Streeter village	491	602	647
Strong twp	106	133	151
Sydney twp	129	162	168
Valley Spring twp	109	116	157
Wadsworth twp	101	132	146
Walters twp	94	127	154
Weld twp	115	134	131
Windsor twp	151	204	194
Winfield twp	138	155	173
Woodbury twp	161	159	138
Woodworth village	221	207	245
Ypsilanti twp	218	238	203
Unorganized territory	80	85	82

County and minor civil division	1960	1950	1940
TOWNER COUNTY	5,624	6,360	7,200
Armourdale twp	126	140	231
Atkins twp	77	106	135
Bethel twp	96	89	154
Bisbee city[37]	388	365	393
Cando city[37]	1,566	1,530	1,282
Cando twp[37]	146	165	210
Coolin twp	75	98	131
Crocus twp	142	165	196
Dash twp	105	96	130
Egeland village	190	248	275
Gerrard twp	90	134	170
Grainfield twp	117	146	186
Hansboro village	143	134	196
Howell twp	78	128	167
Lansing twp	77	100	97
Maza twp	80	85	96
Maza village	31	82	66
Monroe twp	69	90	146
Mount View twp	101	112	170
New City twp	68	129	155
Olson twp	108	103	141
Paulson twp	90	100	142
Perth village	73	124	145
Picton twp	123	141	189
Rock Lake twp	86	93	131
Rock Lake village	350	385	348
Sarles village (pt.)	22	24	15
Sidney twp	133	166	165
Smith twp	93	112	129
Sorenson twp	110	159	165
Springfield twp	92	117	164
Teddy twp	120	125	128
Twin Hill twp	101	113	143
Victor twp	131	157	216
Virginia twp	105	139	183
Zion twp	122	160	210
TRAILL COUNTY	10,583	11,359	12,300
Belmont twp	140	174	252
Bingham twp	210	260	313
Blanchard twp	176	225	303
Bloomfield twp	189	239	292
Bohnsack twp	188	197	211
Buxton twp	166	184	254
Buxton village	321	387	404
Caledonia twp	269	338	385
Clifford village	109	158	...
Eldorado twp	276	284	385
Elm River twp	119	134	192
Ervin twp	280	303	374
Galesburg twp	192	192	398
Galesburg village	166	169	...
Garfield twp	228	302	388
Greenfield twp	129	167	185
Hatton city	856	991	933
Herberg twp	130	177	188
Hillsboro city[38]	1,278	1,331	1,338
Hillsboro twp.[38]	259	276	327
Kelso twp	156	169	214
Lindaas twp	218	243	290
Mayville city	2,168	1,790	1,351
Mayville twp	201	248	329
Morgan twp	231	268	294
Norman twp	143	186	395
Norway twp	224	235	336
Portland city	606	641	551
Reynolds city (pt.)	136	159	177
Roseville twp	187	193	252
Stavanger twp	173	199	281
Viking twp	258	316	409
Wold twp	201	224	299
WALSH COUNTY	17,997	18,859	20,747
Acton twp	246	296	392
Adams twp	142	175	234
Adams village	360	411	355
Ardoch twp	166	279	431
Ardoch village	106	137	119
Cleveland twp	171	258	307
Conway village	67	107	120
Dewey twp	127	159	238
Dundee twp	240	261	367
Eden twp	131	206	242
Edinburg village	330	343	378
Fairdale village	126	131	187
Farmington twp	323	376	488
Fertile twp	342	361	487
Fordville village	367	376	439
Forest River twp	152	153	281
Forest River village	191	236	207
Glenwood twp	366	382	484
Golden twp	161	170	262
Grafton city[39]	5,885	4,901	4,070
Grafton twp.[39]	229	330	381
Harriston twp	177	256	349
Hoople village	334	447	346
Kensington twp.[39]	210	267	344
Kinloss twp	155	216	244

County and minor civil division	1960	1950	1940
WALSH COUNTY—Con.			
Lampton twp	230	258	302
Lankin village	303	287	283
Latona twp	143	211	251
Martin twp	225	278	311
Medford twp	142	188	227
Minto city	642	592	630
Norton twp	201	220	297
Oakwood twp.[39]	282	337	452
Ops twp	175	164	242
Park River city[39]	1,813	1,692	1,408
Perth twp	154	207	252
Pisek village	176	215	242
Prairie Center twp	336	403	453
Pulaski twp	273	364	579
Rushford twp	193	209	289
St. Andrews twp	159	212	353
Sauter twp	161	191	213
Shepherd twp	120	181	222
Silvesta twp	148	206	285
Tiber twp	174	205	297
Vernon twp	220	233	311
Vesta twp	105	159	292
Walsh Centre twp	244	305	347
Walshville twp	274	308	457
WARD COUNTY	47,072	34,782	31,981
Afton twp	230	185	214
Anna twp	67	100	121
Baden twp	62	94	151
Berthold city	431	459	428
Berthold twp	126	157	210
Brillian twp	139	329	485
Burlington twp.[40]	257	323	415
Burlington village[40]	262	...	...
Burt twp	114	141	195
Cameron twp	85	121	160
Carbondale twp	121	147	214
Carpio twp	140	214	223
Carpio village	199	194	322
Denmark twp	121	151	204
Des Lacs twp	118	118	166
Des Lacs village	185	180	197
Donnybrook village	196	207	215
Douglas village	210	236	313
Elmdale twp	138	191	264
Eureka twp	193	163	183
Evergreen twp	25	40	60
Foxholm twp	276	283	316
Freedom twp	136	168	195
Gasman twp	305	116	158
Greely twp	61	74	126
Greenbush twp	106	109	148
Harrison twp.[40]	1,157	307	796
Hiddenwood twp	122	118	161
Hilton twp	84	118	143
Iota Flat twp	102	122	168
Kenmare city	1,696	1,712	1,528
Kenmare twp	147	172	161
Kirkelie twp	211	234	293
Linton twp	71	100	133
Lund twp	75	111	148
McKinley twp	162	164	176
Makoti village	214	219	212
Mandan twp	93	100	142
Margaret twp	117	181	200
Maryland twp	82	119	141
Mayland twp	92	100	148
Minot city[40]	30,604	22,032	16,577
Nedrose twp.[40]	1,698	509	244
Newman twp	123	182	295
New Prairie twp	186	151	186
Orlien twp	139	141	175
Passport twp	96	110	148
Ree twp	104	128	175
Rice Lake twp	86	117	103
Rolling Green twp	116	138	137
Rushville twp	129	159	244
Ryder twp	108	122	183
Ryder village	264	330	467
St. Marys twp	83	86	149
Sauk Prairie twp	73	110	178
Sawyer twp	160	160	193
Sawyer village	390	264	271
Shealey twp	89	87	113
Spencer twp	147	176	213
Spring Lake twp	71	99	150
Sundre twp	280	197	239
Surrey twp.[40]	205	398	415
Surrey village[40]	309	...	...
Tatman twp	252	163	155
Tolgen twp	51	88	87
Torning twp	79	74	167
Vang twp	104	121	108
Waterford twp	2,260	108	194
Willis twp	138	155	182

See footnotes at end of table, p. 19.

Table 7.—POPULATION OF COUNTIES, BY MINOR CIVIL DIVISIONS: 1940 TO 1960—Con.

["U" denotes an unincorporated place. For changes in boundaries, etc., between 1940 and 1950, see table 6 for this State in *U. S. Census of Population: 1950*, Vol. I or II. Total population of a place located in 2 or more minor civil divisions appears in table 8. Minor civil division figures for 1950 and 1940 do not necessarily add to county totals]

County and minor civil division	1960	1950	1940
WELLS COUNTY	9,237	10,417	11,198
Berlin twp.	121	153	186
Bilodeau twp.	178	150	201
Bowdon city[41]	259	348	348
Bremen twp.	232	252	294
Bull Moose twp.	117	121	167
Cathay twp.	142	167	205
Cathay village	110	209	189
Chaseley twp.	163	186	291
Crystal Lake twp.	93	127	172
Delger twp.	136	161	196
Fairville twp.	141	175	173
Fessenden city[41]	920	917	902
Forward twp.	139	178	198
Fram twp.	170	210	356
Germantown twp.	125	120	172
Haaland twp.	145	158	199
Hamberg village	64	124	164
Hamburg twp.	125	134	194
Harvey city	2,365	2,337	1,851
Hawksnest twp.	79	109	117
Heimdal twp.	226	310	308
Hillsdale twp.	172	199	186
Hurdsfield village	183	223	258
Johnson twp.	132	138	189
Lynn twp.	106	128	110
Manfred twp.	234	259	331
Norway Lake twp.	178	199	222
Oshkosh twp.[41]	110	127	171
Pony Gulch twp.	139	171	192
Progress twp.	86	112	135
Rusland twp.	131	148	162
St. Anna twp.	114	121	146
Silver Lake twp.	98	112	136
South Cottonwood twp.	125	174	159
Speedwell twp.	190	252	269
Sykeston city	236	272	273
Sykeston twp.	131	165	192
WELLS COUNTY—Con.			
Valhalla twp.	117	146	202
Wells twp.	235	282	269
Western twp.	139	154	170
West Norway twp.	111	157	228
West Ontario twp.	120	146	146
Woodward twp.	100	86	169
WILLIAMS COUNTY	22,051	16,442	16,315
Alamo village	182	192	214
Athens twp.	56	62	69
Barr Butte twp.	46	57	116
Big Meadow twp.	79	105	151
Big Stone twp.	93	125	161
Black Tail twp.	32	34	87
Blue Ridge twp.	85	123	143
Bonetraill twp.	90	102	126
Brooklyn twp.	70	105	118
Buford twp.	171	222	160
Bull Butte twp.	73	100	151
Champion twp.	53	78	85
Climax twp.	65	49	85
Cow Creek twp.	74	90	164
Dry Fork twp.	69	89	86
Dublin twp.	25	37	40
East Fork twp.	51	54	52
Ellisville twp.	91	146	176
Epping village	151	158	154
Equality twp.	86	112	145
Farmvale twp.	57	83	125
Golden Valley twp.	80	76	134
Good Luck twp.	74	111	100
Grenora city	448	525	425
Grenora twp.	40	63	71
Hanks village	78	115	192
Hardscrabble twp.	79	70	91
Hazel twp.[42]	105	125	189
Hebron twp.	101	163	194
Hofflund twp.	45	58	87
WILLIAMS COUNTY—Con.			
Judson twp.	73	66	102
Lindahl twp.	58	96	140
Marshall twp.	82	102	142
Missouri Ridge twp.	126	126	107
Mont twp.	74	91	138
Nesson Valley twp.	17	40	74
New Home twp.	69	113	156
Oliver twp.	60	80	89
Orthell twp.	45	58	85
Pherrin twp.	72	89	95
Pleasant Valley twp.	301	100	145
Rainbow twp.	57	74	124
Ray city	1,049	721	579
Rock Island twp.	39	86	111
Round Prairie twp.	113	147	166
Sauk Valley twp.	224	221	287
Scorio twp.	134	183	286
South Meadow twp.	85	86	88
Springbrook twp.	63	77	102
Spring Brook village[42]	35	51	77
Stony Creek twp.	314	295	377
Strandahl twp.	83	102	133
Tioga city[42]	2,087	456	385
Tioga twp.	360	111	147
Trenton twp.	300	300	289
Trunx twp.	70	101	120
Twelve Mile twp.	155	205	207
Tyrone twp.	63	74	61
View twp.	62	71	108
West Bank twp.	62	99	148
Wheelock twp.	57	93	116
Wheelock village	82	101	94
Wildrose city[42]	361	430	472
Williston city[42]	11,866	7,378	5,790
Williston twp.[42]	487	422	489
Winner twp.	104	123	145
Unorganized territory	13	45	50

[1] BARNES.—Wimbledon village changed to city since 1950. Annexations to Valley City from unorganized part of county. Tower City village returned in Cass County only in 1950; the part of Tower City village in Barnes County had no population in 1960. Sibley village incorporated from part of Sibley Trail township.

[2] BENSON.—Part of Leeds township annexed to Leeds city. Esmond village changed to city since 1950. York village incorporated from part of York township. Part of North Viking township annexed to Maddock city.

[3] BILLINGS.—Medora village incorporated from part of Medora township.

[4] BOTTINEAU.—Parts of Whitteron township annexed to Bottineau city. Part of Haram township annexed to Souris city. Part of Richburg township annexed to Westhope city.

[5] BOWMAN.—Bowman village changed to city since 1950.

[6] BURKE.—Woburn village disincorporated and area annexed to Carter and Dale townships.

[7] BURLEIGH.—Annexations to Bismarck city from unorganized part of county and detachments from Bismarck city to unorganized part of county.

[8] CASS.—Parts of Fargo, Reed, and Barnes townships annexed to Fargo city. Part of Barnes township annexed to South West Fargo city. Part of West Fargo village detached and area annexed to Barnes township. Kindred village changed to city since 1950. Leonard village incorporated from part of Leonard township.

[9] CAVALIER.—North Olga and South Olga townships organized from Olga township.

[10] DICKEY.—Part of Bear Creek township annexed to Oakes City. Part of Fullerton village detached and area annexed to Maple township.

[11] DIVIDE.—Part of Coalfield township annexed to Noonan city and part of Noonan city detached and area annexed to Coalfield township. Part of Fillmore township annexed to Crosby city and part of Crosby city detached and area annexed to Fillmore township.

[12] DUNN.—Detachments from Halliday city to unorganized part of county. Halliday village changed to city since 1950. T. 142 N., R. 93 W., and part of T. 141 N., R. 93 W., organized as Myran township.

[13] EMMONS.—T. 134 N., R. 77 W., organized as Prairie View township. Annexations to Linton city from unorganized part of county.

[14] FOSTER.—Glenfield village incorporated from part of Glenfield township. Part of Carrington township annexed to Carrington city.

[15] GOLDEN VALLEY.—Part of Beach township annexed to Beach city.

[16] GRAND FORKS.—Gilby village incorporated from part of Gilby township. Emerado village incorporated from part of Chester township. Parts of Falconer and Grand Forks township annexed to Grand Forks city.

[17] GRANT.—Part of Minnie township annexed to Elgin city and part of Elgin city detached and area annexed to Minnie township. Janesburg, Carl, and Carson townships disorganized.

[18] HETTINGER.—Part of Mott township annexed to Mott city.

[19] KIDDER.—Pettibone village incorporated from part of Pettibone township.

[20] LOGAN.—Gackle village changed to city since 1950. Part of Finn township annexed to Gackle city. Weigel township disorganized.

[21] McINTOSH.—Annexations to Lehr city from unorganized part of county.

[22] McKENZIE.—Part of Schafer township annexed to Watford City village.

[23] McLEAN.—Annexations to Underwood village and Garrison city from unorganized part of county.

[24] MORTON.—Detachment from Mandan city to unorganized part of county. Part of Engelter township annexed to New Salem city. Part of Curlew township annexed to Glen Ullin city. De Vaul, Dettman, Fair Valley, Flasher, New Hope, Sims, and Sweet Briar townships disorganized.

[25] MOUNTRAIL.—Ross village incorporated from part of Ross township. Plaza village changed to city since 1950. Van Hook village disincorporated and area annexed to Van Hook township. Sanish village relocated since 1950. New Town city incorporated from part of Osborn township.

[26] PEMBINA.—Part of Walhalla township annexed to Walhalla city. Part of Cavalier city detached and area annexed to Cavalier township.

[27] PIERCE.—Annexations to Rugby city from unorganized part of county.

[28] RAMSEY.—Parts of Creel township annexed to Devils Lake city.

[29] RENVILLE.—Glenburn village changed to city since 1950. Part of Ensign township annexed to Glenburn city.

[30] RICHLAND.—Colfax village incorporated from part of Colfax township. Part of Center township annexed to Wahpeton city. Barney village incorporated from part of Barney township. Wyndmere village changed to city since 1950.

[31] ROLETTE.—Annexations to Rolla city from unorganized part of county. T. 161 N., R. 71 W., organized as Shell Valley township. Leonard township organized from part of T. 160 N., R. 71 W. Thorne village disincorporated and area annexed to Russell township.

[32] SARGENT.—Part of Whitestone Hill township annexed to Gwinner village. Forman town changed to city since 1950.

[33] SHERIDAN.—T. 149 N., R. 75 W., organized as New Germantown township. T. 149 N., R. 74 W., organized as Berlin township. T. 148 N., R. 74 W., organized as Fairview township. T. 148 N., R. 76 W., organized as Lincoln Dale township. Goodrich village changed to city since 1950. Lamont township disorganized.

[34] SIOUX.—Part of T. 130 N., R. 79 W., and T. 130 N., R. 80 W., organized as Fort Yates township. Golden Wealth township disorganized.

[35] STARK.—Annexations to Dickinson city from unorganized part of county and detachments from Dickinson city to unorganized part of county. Annexations to Richardton city from unorganized part of county. Simpson township disorganized.

[36] STUTSMAN.—Part of Homer township annexed to Jamestown city. Part of Courtenay township annexed to Courtenay village.

[37] TOWNER.—Bisbee village changed to city since 1950. Part of Cando township annexed to Cando city.

[38] TRAILL.—Part of Hillsboro township annexed to Hillsboro city.

[39] WALSH.—Parts of Grafton township and Oakwood township annexed to Grafton city. Part of Kensington township annexed to Park River city.

[40] WARD.—Burlington village incorporated from part of Burlington township. Parts of Harrison township and Nedrose township annexed to Minot city. Surrey village incorporated from part of Surrey township.

[41] WELLS.—Bowdon village changed to city since 1950. Part of Oshkosh township annexed to Fessenden city.

[42] WILLIAMS.—Tioga village changed to city since 1950. Part of Williston township annexed to Williston city. Spring Brook village returned as Springbrook village in 1950. Part of Hazel township annexed to Wildrose city.

Table 8.—POPULATION OF ALL INCORPORATED PLACES AND OF UNINCORPORATED PLACES OF 1,000 OR MORE: 1940 TO 1960

["U" denotes an unincorporated place. Asterisk (*) denotes an incorporated place under 2,500 located in an urbanized area]

Place	County	1960	1950	1940
Abercrombie	Richland	244	244	215
Adams	Walsh	360	411	355
Alamo	Williams	182	192	214
Alexander	McKenzie	269	302	415
Alice	Cass	124	162	181
Almont	Morton	190	190	232
Alsen	Cavalier	228	114	312
Ambrose	Divide	220	286	294
Amenia	Cass	117	127	104
Amidon	Slope	84	82	102
Anamoose	McHenry	503	542	478
Aneta	Nelson	451	469	509
Antler	Bottineau	210	217	254
Ardoch	Walsh	106	137	119
Argusville	Cass	118	126	145
Arnegard	McKenzie	228	206	222
Arthur	Cass	325	380	335
Ashley	McIntosh	1,419	1,423	1,345
Ayr	Cass	81	104	107
Balfour	McHenry	159	162	193
Balta	Pierce	165	196	263
Bantry	McHenry	66	125	...
Barney	Richland	115	...	...
Bartlett	Ramsey	39	61	78
Barton	Pierce	80	102	157
Bathgate	Pembina	175	209	312
Beach	Golden Valley	1,460	1,461	1,178
Belfield	Stark	1,064	1,051	870
Benedict	McLean	129	127	167
Bergen	McHenry	52	51	67
Berlin	La Moure	78	124	132
Berthold	Ward	431	459	428
Berwick	McHenry	56	71	92
Beulah	Mercer	1,318	1,501	942
Big Bend	McLean	39	207	...
Binford	Griggs	261	309	311
Bisbee	Towner	388	365	393
Bismarck	Burleigh	27,670	18,640	15,496
Bottineau	Bottineau	2,613	2,268	1,739
Bowbells	Burke	687	806	787
Bowdon	Wells	259	348	348
Bowman	Bowman	1,730	1,382	967
Braddock	Emmons	141	175	185
Brinsmade	Benson	110	136	206
Brocket	Ramsey	153	212	291
Bucyrus	Adams	60	111	117
Buffalo	Cass	234	261	245
Burlington	Ward	262	...	...
Butte	McLean	257	272	261
Buxton	Traill	321	387	404
Calio	Cavalier	101	102	98
Calvin	Cavalier	104	152	...
Cando	Towner	1,566	1,530	1,282
Canton	Pembina	130	139	148
Carpio	Ward	199	194	322
Carrington	Foster	2,438	2,101	1,850
Carson	Grant	501	493	473
Casselton	Cass	1,394	1,373	1,358
Cathay	Wells	110	209	189
Cavalier	Pembina	1,423	1,459	1,105
Cayuga	Sargent	195	178	196
Center	Oliver	476	492	509
Churchs Ferry	Ramsey	161	223	244
Cleveland	Stutsman	169	181	246
Clifford	Traill	109	158	...
Cogswell	Sargent	305	393	430
Coleharbor	McLean	210	315	...
Colfax	Richland	98	...	...
Columbus	Burke	672	525	506
Conway	Walsh	67	107	120
Cooperstown	Griggs	1,424	1,189	1,077
Courtenay	Stutsman	168	229	297
Crary	Ramsey	195	235	267
Crosby	Divide	1,759	1,689	1,404
Crystal	Pembina	372	429	428
Davenport	Cass	143	150	147
Dawson	Kidder	206	280	263
Dazey	Barnes	226	196	215
Deering	McHenry	117	136	140
Des Lacs	Ward	185	180	197
Devils Lake	Ramsey	6,299	6,427	6,204
Dickey	La Moure	143	165	203
Dickinson	Stark	9,971	7,469	5,839
Dodge	Dunn	226	251	234
Donnybrook	Ward	196	207	215
Douglas	Ward	210	236	313
Drake	McHenry	752	831	654
Drayton	Pembina	940	875	688
Dunn Center	Dunn	250	246	238
Dunseith	Rolette	1,017	713	719
Dwight	Richland	101	129	168
Eckman	Bottineau	5	55	66
Edgeley	La Moure	992	943	803
Edinburg	Walsh	330	343	378
Edmore	Ramsey	405	458	453
Egeland	Towner	190	248	275
Elgin	Grant	944	882	583
Ellendale	Dickey	1,800	1,759	1,517
Elliott	Ransom	62	87	118
Emerado	Grand Forks	328	...	...
Enderlin	Ramsom	1,596	1,504	1,593
Epping	Williams	151	158	154
Esmond	Benson	420	475	449
Fairdale	Walsh	126	131	187
Fairmount	Richland	503	660	705
Fargo	Cass	46,662	38,256	32,580
Fessenden	Wells	920	917	902
Fingal	Barnes	190	210	300
Finley	Steele	808	671	677
Flasher	Morton	515	413	387
Flaxton	Burke	375	436	362
Forbes	Dickey	138	204	268
Fordville	Walsh	367	376	439
Forest River	Walsh	191	236	207
Forman	Sargent	530	466	500
Fortuna	Divide	185	181	214
Fredonia	Logan	141	268	309
Fullerton	Dickey	181	206	184
Gackle	Logan	523	604	537
Galesburg	Traill	166	169	...
Gardena	Bottineau	113	116	125
Gardner	Cass	107	136	103
Garrison	McLean	1,794	1,890	1,117
Gascoyne	Bowman	50	76	48
Gilby	Grand Forks	281	...	...
Gladstone	Stark	185	224	278
Glenburn	Renville	363	281	190
Glenfield	Foster	129	...	...
Glen Ullin	Morton	1,210	1,324	976
Golden Valley	Mercer	286	339	400
Golva	Golden Valley	162	174	...
Goodrich	Sheridan	392	448	476
Grafton	Walsh	5,885	4,901	4,070
Grand Forks	Grand Forks	34,451	26,836	20,228
Grandin	Cass	147	156	158
Grano	Renville	14	27	57
Granville	McHenry	400	404	443
Great Bend	Richland	164	169	198
Grenora	Williams	448	525	425
Gwinner	Sargent	242	197	...
Hague	Emmons	197	328	442
Halliday	Dunn	509	477	395
Hamberg	Wells	64	124	164
Hamilton	Pembina	217	241	255
Hampden	Ramsey	71	203	193
Hankinson	Richland	1,285	1,409	1,420
Hanks	Williams	78	115	192
Hannaford	Griggs	277	313	405
Hannah	Cavalier	253	257	261
Hansboro	Towner	143	134	196
Harvey	Wells	2,365	2,337	1,851
Hatton	Traill	856	991	933
Havana	Sargent	206	267	305
Haynes	Adams	111	145	210
Hazelton	Emmons	451	453	500
Hazen	Mercer	1,222	1,230	662
Hebron	Morton	1,340	1,412	1,267
Hettinger	Adams	1,769	1,762	1,138
Hillsboro	Traill	1,278	1,331	1,338
Hoople	Walsh	334	447	346
Hope	Steele	390	470	474
Horace	Cass	178	190	...
Hunter	Cass	446	417	414
Hurdsfield	Wells	183	223	258
Inkster	Grand Forks	282	304	310
Jamestown	Stutsman	15,163	10,697	8,790
Jud	La Moure	156	175	202
Karlsruhe	McHenry	221	282	289
Kathryn	Barnes	142	200	229
Kenmare	Ward	1,696	1,712	1,528
Kensal	Stutsman	334	376	356
Kief	McHenry	97	135	159
Killdeer	Dunn	765	698	650
Kindred	Cass	580	504	450
Knox	Benson	122	190	189
Kramer	Bottineau	175	198	220
Kulm	La Moure	664	707	734
Lakota	Nelson	1,066	1,032	907
La Moure	La Moure	1,068	1,010	990
Landa	Bottineau	110	132	149
Langdon	Cavalier	2,151	1,838	1,546
Lankin	Walsh	303	287	283
Lansford	Bottineau	382	352	300
Larimore	Grand Forks	1,714	1,374	1,222
Larson	Burke	62	59	79
Lawton	Ramsey	159	211	210
Leal	Barnes	70	72	102

Table 8.—POPULATION OF ALL INCORPORATED PLACES AND OF UNINCORPORATED PLACES OF 1,000 OR MORE: 1940 TO 1960—Con.

["U" denotes an unincorporated place. Asterisk (*) denotes an incorporated place under 2,500 located in an urbanized area]

Place	County	1960	1950	1940
Leeds	Benson	797	778	782
Lehr	Logan / McIntosh	381	394	536
Leith	Grant	100	160	166
Leonard	Cass	232	...	...
Lidgerwood	Richland	1,081	1,147	1,042
Lignite	Burke	355	230	235
Linton	Emmons	1,826	1,675	1,602
Lisbon	Ransom	2,093	2,031	1,997
Litchville	Barnes	345	408	430
Loma	Cavalier	20	53	256
Loraine	Renville	54	70	74
Ludden	Dickey	59	96	150
Luverne	Steele	109	154	187
McClusky	Sheridan	751	850	924
McHenry	Foster	155	189	250
McVille	Nelson	551	626	548
Maddock	Benson	740	741	691
Makoti	Ward	214	219	212
Mandan	Morton	10,525	7,298	6,685
Mantador	Richland	98	138	...
Manvel	Grand Forks	313	278	209
Mapleton	Cass	180	169	180
Marion	La Moure	309	272	242
Marmarth	Slope	319	469	626
Martin	Sheridan	146	171	228
Max	McLean	410	465	423
Maxbass	Bottineau	218	259	215
Mayville	Traill	2,168	1,790	1,351
Maza	Towner	31	82	66
Medina	Stutsman	545	564	500
Medora	Billings	133	...	...
Mercer	McLean	154	214	...
Merricourt	Dickey	66	105	153
Michigan City	Nelson	451	486	491
Milnor	Sargent	658	674	677
Milton	Cavalier	264	322	310
Minnewaukan	Benson	420	443	521
Minot	Ward	30,604	22,032	16,577
Minto	Walsh	642	592	630
Mohall	Renville	956	1,073	687
Monango	Dickey	133	138	175
Montpelier	Stutsman	97	105	133
Mooreton	Richland	164	161	146
Mott	Hettinger	1,463	1,583	1,220
Mountain	Pembina	218	219	205
Munich	Cavalier	213	248	216
Mylo	Rolette	103	110	89
Napoleon	Logan	1,078	1,070	982
Neche	Pembina	545	615	565
Nekoma	Cavalier	143	140	184
Newburg	Bottineau	158	105	119
New England	Hettinger	1,095	1,117	895
New Leipzig	Grant	390	447	366
New Rockford	Eddy	2,177	2,185	2,017
New Salem	Morton	986	942	875
New Town	Mountrail	1,586	...	...
Niagara	Grand Forks	157	163	179
Nome	Barnes	145	217	277
Noonan	Divide	625	551	520
Northwood	Grand Forks	1,195	1,182	1,063
Oakes	Dickey	1,650	1,774	1,665
Oberon	Benson	248	238	...
Omemee	Bottineau	11	60	123
Oriska	Barnes	148	135	217
Osnabrock	Cavalier	289	284	269
Overly	Bottineau	65	90	125
Page	Cass	432	482	428
Palermo	Mountrail	188	150	178
Park River	Walsh	1,813	1,692	1,408
Parshall	Mountrail	1,216	935	570
Pekin	Nelson	180	221	229
Pembina	Pembina	625	640	703
Perth	Towner	73	124	145
Petersburg	Nelson	272	318	285
Pettibone	Kidder	205	...	...
Pick City	Mercer	101	294	...
Pillsbury	Barnes	76	119	161
Pingree	Stutsman	151	161	167
Pisek	Walsh	176	215	242
Plaza	Mountrail	385	389	360
Portal	Burke	351	409	499
Portland	Traill	606	641	551
Powers Lake	Burke	633	565	464
Rawson	McKenzie	28	32	72
Ray	Williams	1,049	721	579
Reeder	Adams	321	339	263
Regan	Burleigh	104	129	149
Regent	Hettinger	388	405	261
Reynolds	Grand Forks / Traill	269	335	315
Rhame	Bowman	254	340	283
Richardton	Stark	792	721	682
Riverdale (U)	McLean	1,055	...	...
Robinson	Kidder	155	166	160
Rock Lake	Towner	350	385	348
Rogers	Barnes	119	150	174
Rolette	Rolette	524	451	460
Rolla	Rolette	1,398	1,176	1,008
Ross	Mountrail	167	...	...
Rugby	Pierce	2,972	2,907	2,215
Ruso	McLean	31	37	65
Russell	Bottineau	25	51	70
Rutland	Sargent	308	309	305
Ryder	Ward	264	330	467
St. John	Rolette	420	451	517
St. Thomas	Pembina	660	566	503
Sanborn	Barnes	263	324	366
Sanish	Mountrail	63	507	455
Sarles	Cavalier / Towner	225	285	302
Sawyer	Ward	390	264	271
Scranton	Bowman	358	360	277
Selfridge	Sioux	371	343	329
Sentinel Butte	Golden Valley	160	229	256
Sharon	Steele	251	312	371
Sheldon	Ransom	221	267	281
Sherwood	Renville	360	421	390
Sheyenne	Eddy	423	469	431
Sibley	Barnes	22	...	...
Souris	Bottineau	213	206	259
South West Fargo	Cass	3,328	1,032	707
Spring Brook[1]	Williams	35	51	77
Stanley	Mountrail	1,795	1,486	1,058
Stanton	Mercer	409	571	370
Starkweather	Ramsey	223	229	295
Steele	Kidder	847	762	721
Strasburg	Emmons	612	733	994
Streeter	Stutsman	491	602	647
Surrey	Ward	309	...	...
Sykeston	Wells	236	272	273
Tagus	Mountrail	72	101	140
Tappen	Kidder	326	379	323
Taylor	Stark	215	258	251
Thompson	Grand Forks	211	270	276
Tioga	Williams	2,087	456	385
Tolley	Renville	189	248	177
Tolna	Nelson	291	281	172
Tower City	Barnes / Cass	300	292	364
Towner	McHenry	948	955	918
Turtle Lake	McLean	792	839	632
Tuttle	Kidder	255	368	357
Underwood	McLean	819	1,061	613
Upham	McHenry	333	403	243
Valley City	Barnes	7,809	6,851	5,917
Velva	McHenry	1,330	1,170	1,017
Venturia	McIntosh	148	190	257
Verona	La Moure	162	189	201
Voltaire	McHenry	70	72	101
Wabek	Mountrail	14	15	38
Wahpeton	Richland	5,876	5,125	3,747
Wales	Cavalier	151	235	...
Walhalla	Pembina	1,432	1,463	1,138
Warwick	Benson	204	155	224
Washburn	McLean	993	913	901
Watford City	McKenzie	1,865	1,371	1,073
Werner	Dunn	59	63	137
West Fargo	Cass	93	159	117
Westhope	Bottineau	824	575	460
Wheelock	Williams	82	101	94
White Earth	Mountrail	208	218	272
Wildrose	Williams	361	430	472
Williston	Williams	11,866	7,378	5,790
Willow City	Bottineau	494	595	524
Wilton	Burleigh / McLean	739	796	851
Wimbledon	Barnes	402	449	357
Wing	Burleigh	303	312	235
Wishek	McIntosh	1,290	1,241	1,112
Wolford	Pierce	136	140	206
Woodworth	Stutsman	221	207	245
Wyndmere	Richland	644	627	499
York	Benson	148	...	...
Zap	Mercer	339	425	574
Zeeland	McIntosh	427	484	489

[1] Returned as Springbrook in 1950.

Table 9.—1960 POPULATION OF AREAS ANNEXED BETWEEN 1950 AND 1960 BY INCORPORATED PLACES HAVING 2,500 INHABITANTS OR MORE IN 1950

[Minus sign (-) denotes decrease]

Incorporated place	1960 population			1950 population, total	Increase, 1950 to 1960, in 1950 area	Incorporated place	1960 population			1950 population, total	Increase, 1950 to 1960, in 1950 area
	Total	In 1950 area	In annexed area				Total	In 1950 area	In annexed area		
Bismarck	27,670	26,736	934	18,640	8,096	Jamestown	15,163	13,250	1,913	10,697	2,553
Devils Lake	6,299	6,070	229	6,427	-357	Minot	30,604	27,001	3,603	22,032	4,969
Dickinson	9,971	9,626	345	7,469	2,157	Rugby	2,972	2,907	65	2,907	...
Fargo	46,662	37,015	9,647	38,256	-1,241	Valley City	7,809	7,525	284	6,851	674
Grafton	5,885	5,860	25	4,901	959	Wahpeton	5,876	5,732	144	5,125	607
Grand Forks	34,451	29,575	4,876	26,836	2,739	Williston	11,866	7,577	4,289	7,378	199

Table 10.—POPULATION OF URBANIZED AREAS: 1960 AND 1950

Area	1960	1950	Area	1960	1950	Area	1960	1950
FARGO-MOORHEAD (N. DAK.-MINN.) URBANIZED AREA			The urbanized area includes the following minor civil divisions and parts of minor civil divisions:			In Minnesota	25,054	...
The area	72,730	(1)				Clay County (pt.)	25,054	...
In central cities	69,596	...	In North Dakota	47,676	...	Dilworth village	2,102	...
Fargo	46,662	...	Cass County (pt.)	47,676	...	Moorhead city	22,934	...
Moorhead	22,934	...	Fargo city	46,662	...	Moorhead township (pt.)	18	...
Outside central cities	3,134	...	Reed township (pt.)	1,014	...			

[1] There was no urbanized area delineated for Fargo-Moorhead for the 1950 Census.

Table 11.—POPULATION OF STANDARD METROPOLITAN STATISTICAL AREAS: 1960 AND 1950

[Data relate to areas as defined for 1960. Minus sign (-) denotes decrease]

Standard metropolitan statistical area, central city, and other component areas	1960	1950	Increase	
			Number	Percent
FARGO-MOORHEAD, N. DAK.-MINN.				
The area	106,027	89,240	16,787	18.8
In central cities	69,596	53,126	16,470	31.0
Fargo	46,662	38,256	8,406	22.0
Moorhead	22,934	14,870	8,064	54.2
Outside central cities	36,431	36,114	317	0.9
Cass County, N. Dak.	66,947	58,877	8,070	13.7
Clay County, Minn.	39,080	30,363	8,717	28.7

Table 12.—POPULATION OF THE STATE AND OF STANDARD METROPOLITAN STATISTICAL AREAS, BY TYPE OF RESIDENCE: 1960

Metropolitan-nonmetropolitan residence	Total	Urban			Rural		
		Total	Central city or cities	Other urban territory	Total	Places of 1,000 to 2,500	Other rural territory
The State	632,446	222,708	46,662	176,046	409,738	75,108	334,630
In standard metropolitan statistical area	66,947	51,004	46,662	4,342	15,943	1,394	14,549
Fargo-Moorhead	66,947	51,004	46,662	4,342	15,943	1,394	14,549
Not in standard metropolitan statistical area	565,499	171,704	...	171,704	393,795	73,714	320,081

FARGO-MOORHEAD URBANIZED AREA

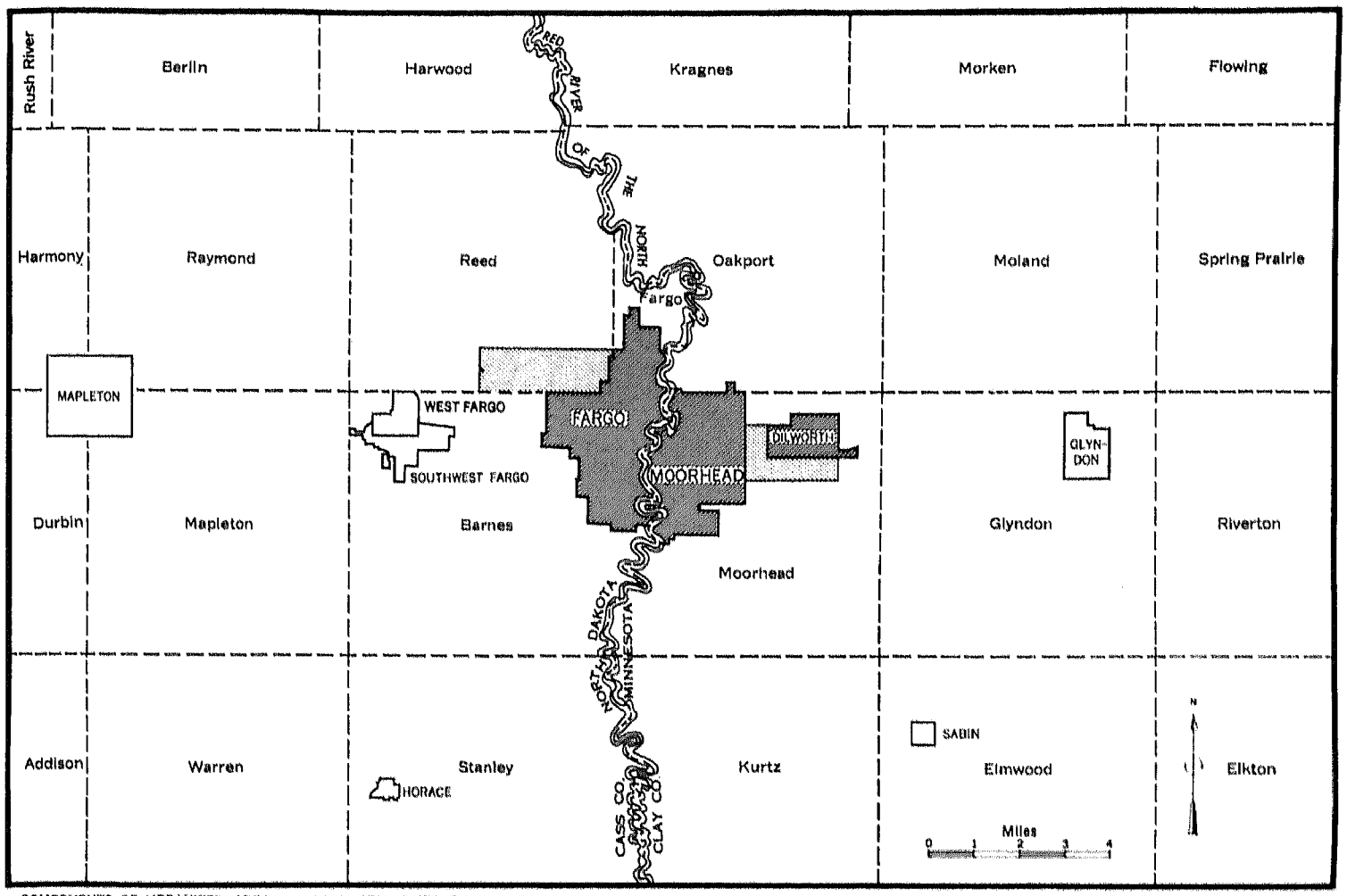

COMPONENTS OF URBANIZED AREA
- Incorporated Places
- Unincorporated Area

BOUNDARY SYMBOLS
- State Line
- County Line
- Minor Civil Division Line

Maps showing boundaries in detail are available at cost on request to the Bureau of the Census.

☆U. S. GOVERNMENT PRINTING OFFICE: 1960—565765/7