NUMBER OF INHABITANTS

South Carolina

LIST OF TABLES

[Page numbers listed here omit the State prefix number which appears as part of the page number for each page. The prefix for this State is 42]

Table	Page
1.—Population of the State, urban and rural: 1790 to 1960	6
2.—Population in groups of places according to size: 1960 and 1950	6
3.—Population in groups of places according to size: 1900 to 1960	7
4.—Population in incorporated and unincorporated places according to size: 1960	8
5.—Population of incorporated places of 10,000 or more from earliest census to 1960	8
6.—Area and population of counties, urban and rural: 1960 and 1950	9
7.—Population of counties, by census county divisions: 1960	10
8.—Population of all incorporated places and of unincorporated places of 1,000 or more: 1940 to 1960	12
9.—1960 population of areas annexed between 1950 and 1960 by incorporated places having 2,500 inhabitants or more in 1950	14
10.—Population of urbanized areas: 1960 and 1950	15
11.—Population of standard metropolitan statistical areas: 1960 and 1950	15
12.—Population of the State and of standard metropolitan statistical areas, by type of residence: 1960	15

LIST OF MAPS

The State, showing counties, places of 25,000 or more, and standard metropolitan statistical areas	2
The State, showing census county divisions	3
Urbanized areas (separate map for each area)	16

SOUTH CAROLINA—COUNTIES, PLACES OF 25,000 OR MORE, AND STANDARD METROPOLITAN STATISTICAL AREAS

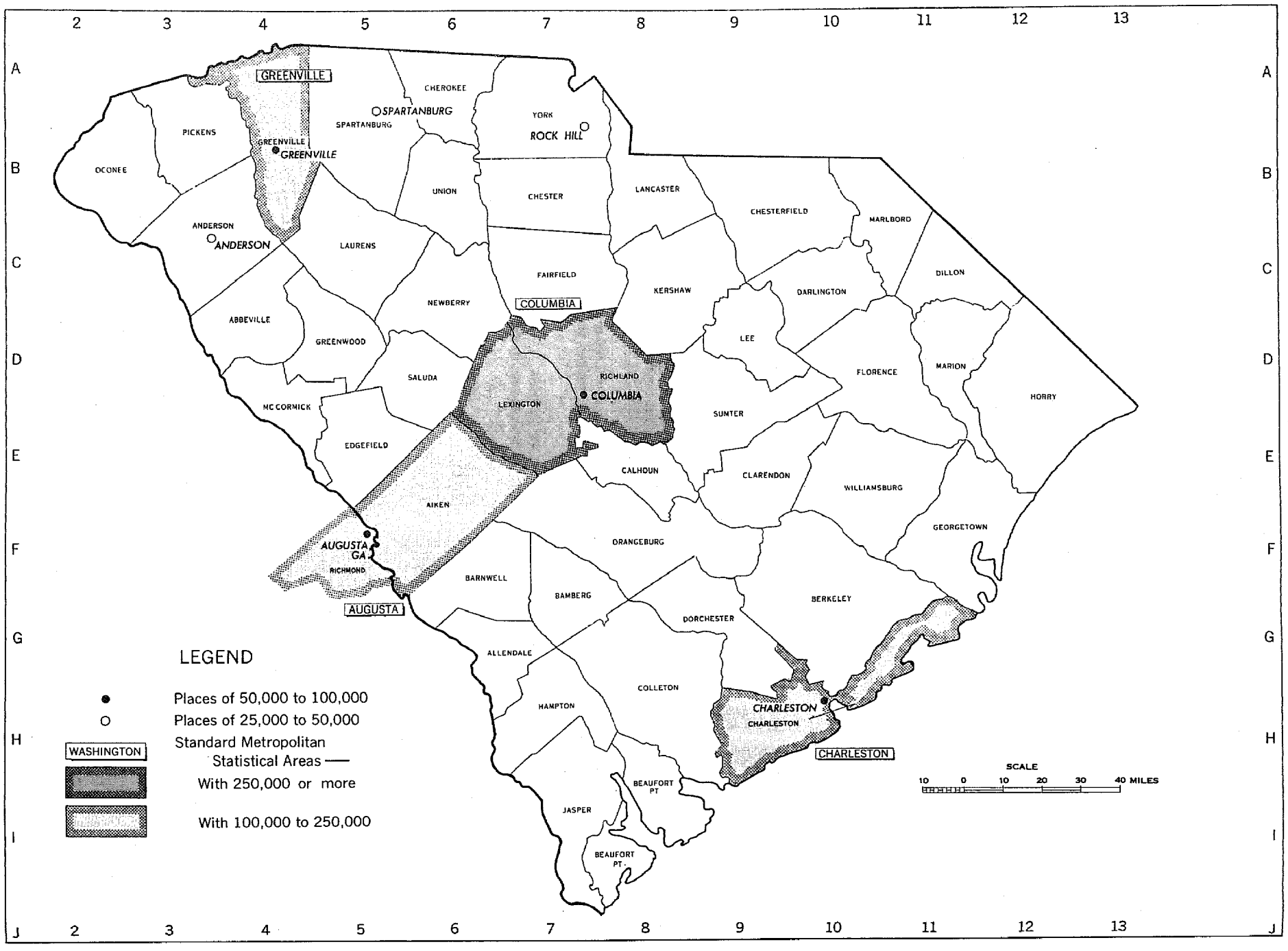

SOUTH CAROLINA—SECTION 1

CENSUS COUNTY DIVISIONS

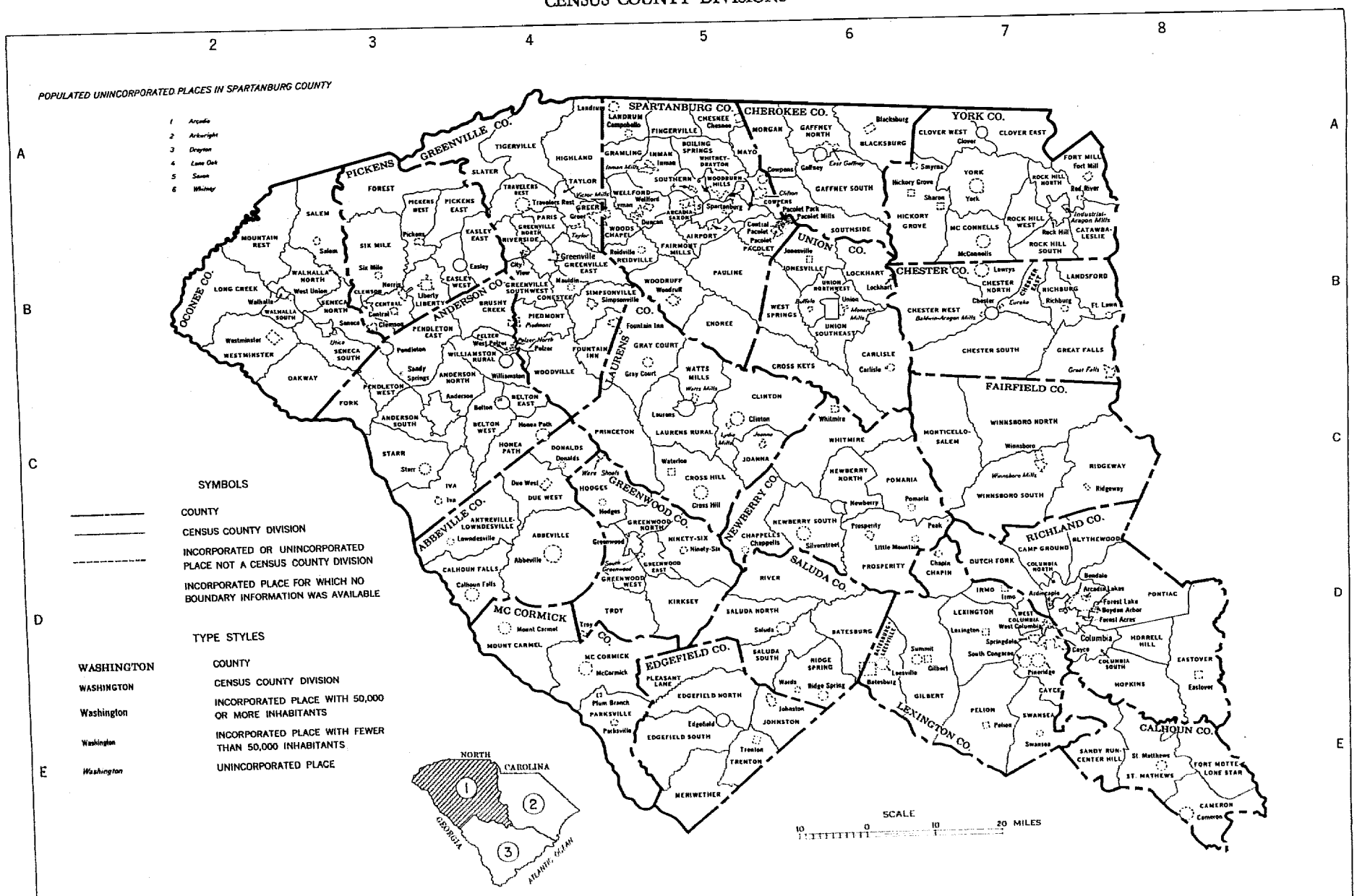

Enclaves within incorporated places are ordinarily included in the same census county division as the incorporated place. Very small enclaves are not shown on these maps.

Large-scale copies of this map may be purchased from Superintendent of Documents, U. S. Government Printing Office, Washington 25, D. C., after April 1, 1961.

SOUTH CAROLINA—SECTIONS 2 AND 3

CENSUS COUNTY DIVISIONS

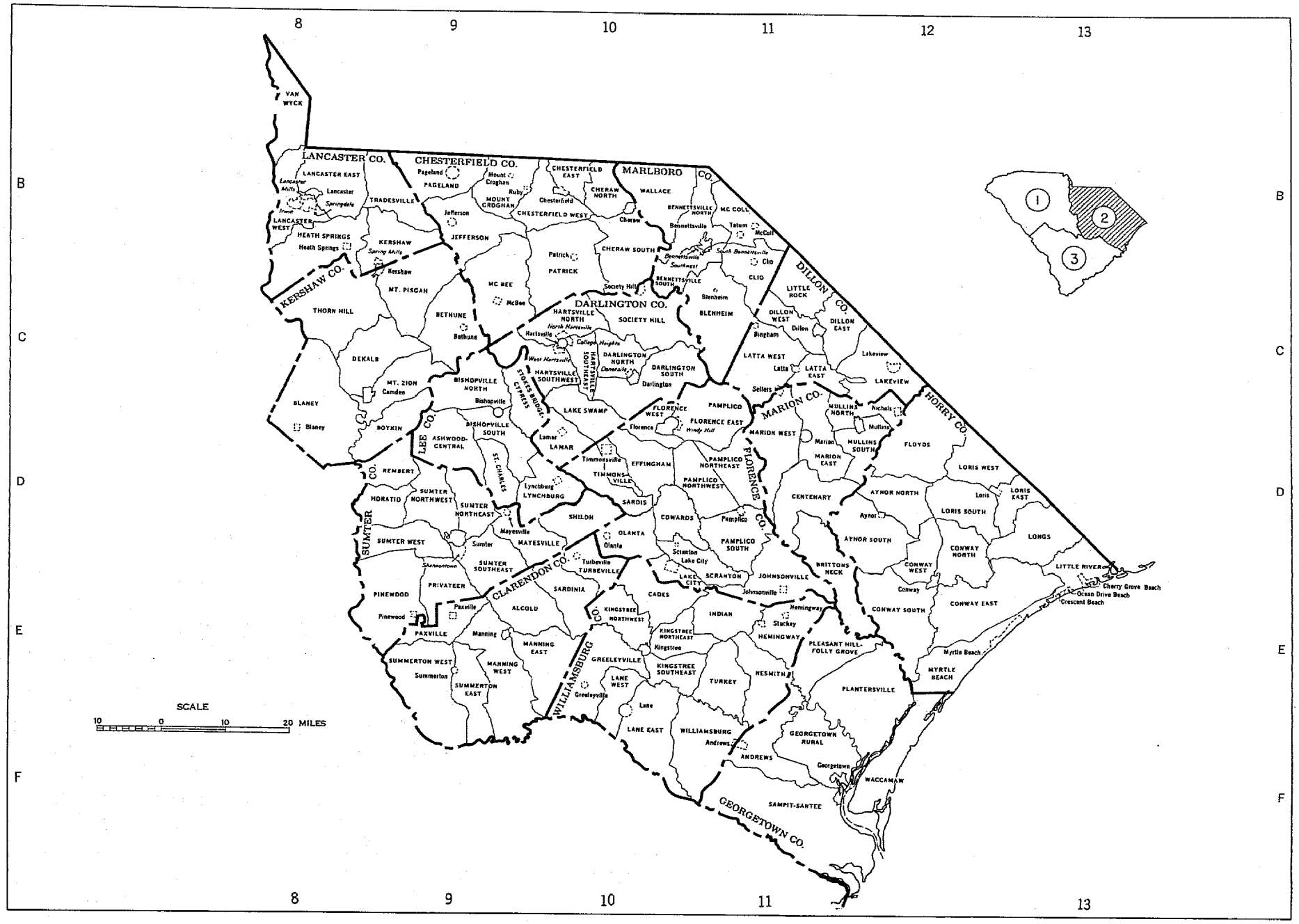

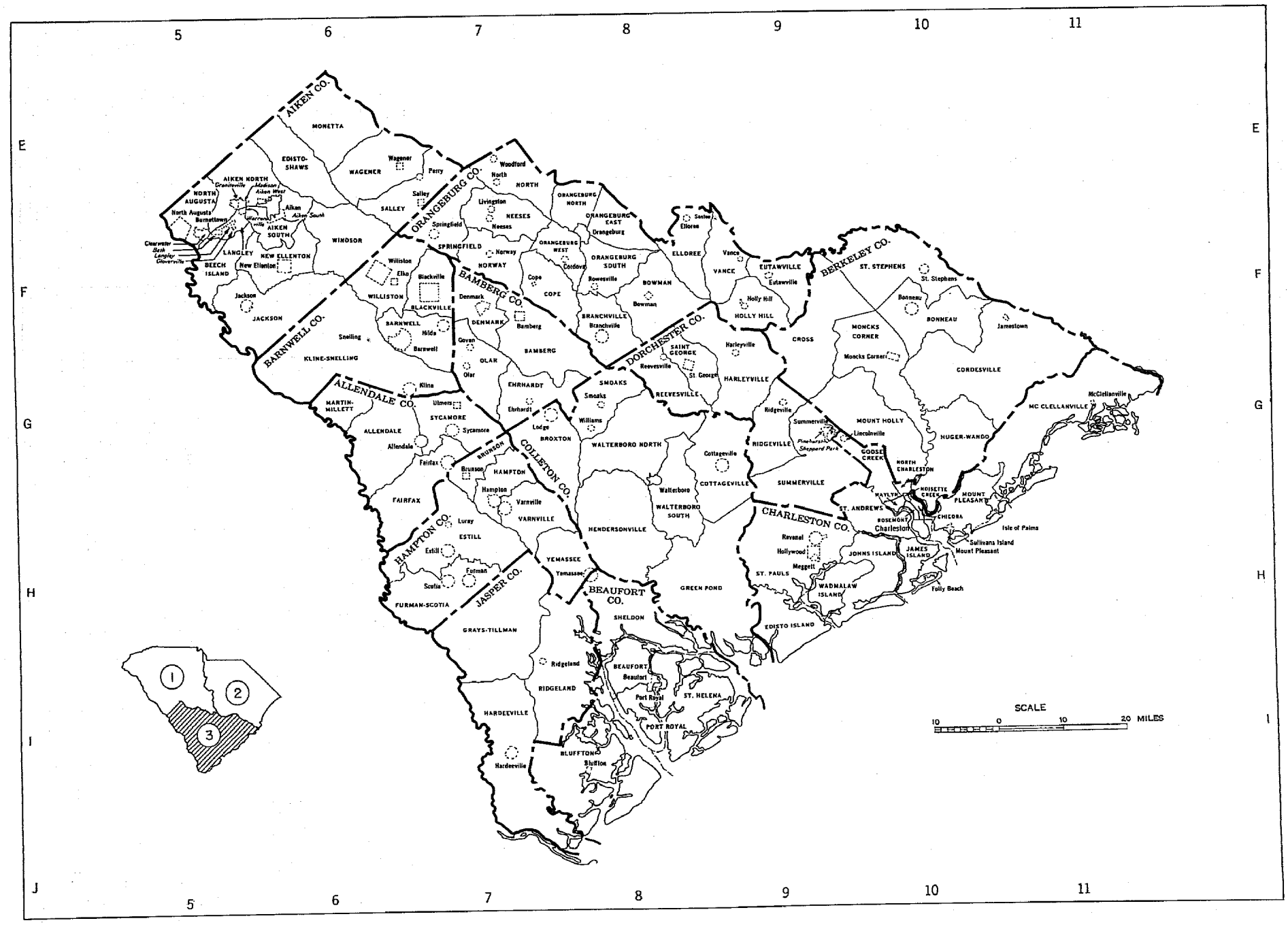
AIKEN CO.
MONETTA
EDISTO-SHAWS
WAGENER
Wagener
Perry
Salley
SALLEY
AIKEN NORTH
Graniteville
Madison
Aiken West
NORTH AUGUSTA
North Augusta
Barnwell
Aiken
Aiken South
Warrenville
AIKEN SOUTH
WINDSOR
Clearwater
Bath
Langley
Gloverville
LANGLEY
NEW ELLENTON
New Ellenton
BEECH ISLAND
Jackson
JACKSON
BARNWELL CO.
Williston
Elko
WILLISTON
Blackville
BLACKVILLE
BARNWELL
Hilda
Barnwell
Snelling
KLINE-SNELLING
ALLENDALE CO.
Klina
MARTIN-MILLETT
Ulmers
SYCAMORE
Sycamore
ALLENDALE
Allendale
Fairfax
FAIRFAX
BRUNSON
Brunson
HAMPTON
Hampton
Varnville
VARNVILLE
HAMPTON CO.
Luray
ESTILL
Estill
Furman
Scotia
FURMAN-SCOTIA
JASPER CO.
GRAYS-TILLMAN
Ridgeland
RIDGELAND
HARDEEVILLE
Hardeeville
BLUFFTON
Bluffton
ORANGEBURG CO.
Woodford
North
NORTH
Livingston
NEESES
Neeses
Springfield
SPRINGFIELD
Norway
NORWAY
Cope
COPE
Denmark
DENMARK
Bamberg
BAMBERG CO.
Govan
OLAR
Olar
BAMBERG
EHRHARDT
Ehrhardt
Lodge
BRODXTON
COLLETON CO.
ORANGEBURG NORTH
ORANGEBURG EAST
Orangeburg
ORANGEBURG WEST
Cordova
ORANGEBURG SOUTH
Rowesville
BOWMAN
Bowman
BRANCHVILLE
Branchville
SMOAKS
Smoaks
Williams
WALTERBORO NORTH
Walterboro
WALTERBORO SOUTH
HENDERSONVILLE
YEMASSEE
Yemassee
BEAUFORT CO.
SHELDON
GREEN POND
Cottageville
COTTAGEVILLE
Santee
Elloree
ELLOREE
Vance
VANCE
EUTAWVILLE
Eutawville
Holly Hill
HOLLY HILL
DORCHESTER CO.
SAINT GEORGE
St. George
Reevesville
REEVESVILLE
Harleyville
HARLEYVILLE
Ridgeville
RIDGEVILLE
SUMMERVILLE
Summerville
Lincolnville
Pinehurst
Sheppard Park
GOOSE CREEK
CHARLESTON CO.
Ravenel
Hollywood
Meggett
ST. PAULS
WADMALAW ISLAND
EDISTO ISLAND
JOHNS ISLAND
JAMES ISLAND
Charleston
ST. ANDREWS
ROSEMONT
WAYLTA
NOISETTE CREEK
NORTH CHARLESTON
CHICORA
MOUNT PLEASANT
Isle of Palms
Sullivans Island
Mount Pleasant
Folly Beach
BERKELEY CO.
ST. STEPHENS
St. Stephens
Bonneau
BONNEAU
Jamestown
MONCKS CORNER
Moncks Corner
CORDESVILLE
MC CLELLANVILLE
McClellanville
HUGER-WANDO
BEAUFORT
Beaufort
Port Royal
ST. HELENA
PORT ROYAL
SCALE
10 0 10 20 MILES

Table 1.—POPULATION OF THE STATE, URBAN AND RURAL: 1790 TO 1960

[For description of current and previous urban definitions, see text. Minus sign (-) denotes decrease]

Census date	The State			Urban territory				Rural territory			Percent of total	
	Population	Increase over preceding census		Number of urban places	Population	Increase over preceding census		Population	Increase over preceding census		Urban	Rural
		Number	Percent			Number	Percent		Number	Percent		
Current urban definition:												
1960 (Apr. 1)	[1]2,382,594	265,567	12.5	76	[2]981,386	203,465	26.2	1,401,208	62,102	4.6	41.2	58.8
1950 (Apr. 1)	2,117,027	217,223	11.4	83	[3]777,921	...	...	1,339,106	...	...	36.7	63.3
Previous urban definition:												
1960 (Apr. 1)	2,117,027	217,223	10.3	69	817,675	164,636	25.2	1,299,352	-164,636	-11.2	38.6	61.4
1950 (Apr. 1)	2,117,027	217,223	11.4	[4]62	[4]653,039	186,928	40.1	[4]1,463,988	30,295	2.1	[4]30.8	[4]69.2
1940 (Apr. 1)	1,899,804	161,039	9.3	50	466,111	95,031	25.6	1,433,693	66,008	4.8	24.5	75.5
1930 (Apr. 1)	1,738,765	55,041	3.3	40	371,080	77,093	26.2	1,367,685	-22,052	-1.6	21.3	78.7
1920 (Jan. 1)	1,683,724	168,324	11.1	32	293,987	69,155	30.8	1,389,737	99,169	7.7	17.5	82.5
1910 (Apr. 15)	1,515,400	175,084	13.1	25	224,832	53,576	31.3	1,290,568	121,508	10.4	14.8	85.2
1900 (June 1)	1,340,316	189,167	16.4	20	171,256	55,073	47.4	1,169,060	134,094	13.0	12.8	87.2
1890 (June 1)	1,151,149	155,572	15.6	14	116,183	41,644	55.9	1,034,966	113,928	12.4	10.1	89.9
1880 (June 1)	995,577	289,971	41.1	6	74,539	13,528	22.2	921,038	276,443	42.9	7.5	92.5
1870 (June 1)	705,606	1,898	0.3	3	61,011	12,437	25.6	644,595	-10,539	-1.6	8.6	91.4
1860 (June 1)	703,708	35,201	5.3	2	48,574	-471	-1.0	655,134	35,672	5.8	6.9	93.1
1850 (June 1)	668,507	74,109	12.5	2	49,045	15,444	46.0	619,462	58,665	10.5	7.3	92.7
1840 (June 1)	594,398	13,213	2.3	2	33,601	2	...	560,797	13,211	2.4	5.7	94.3
1830 (June 1)	581,185	78,444	15.6	2	33,599	8,819	35.6	547,586	69,625	14.6	5.8	94.2
1820 (Aug. 7)	502,741	87,626	21.1	1	24,780	69	0.3	477,961	87,557	22.4	4.9	95.1
1810 (Aug. 6)	415,115	69,524	20.1	1	24,711	5,887	31.3	390,404	63,637	19.5	6.0	94.0
1800 (Aug. 4)	345,591	96,518	38.8	1	18,824	2,465	15.1	326,767	94,053	40.4	5.4	94.6
1790 (Aug. 2)	249,073	...	...	1	16,359	...	...	232,714	...	...	6.6	93.4

[1] Barnwell Island, Beaufort County, S.C., ceded to Chatham County, Ga., by Federal action in 1958.
[2] Includes 203,766 persons in urban territory outside urban places.
[3] Includes 68,237 persons in urban territory outside urban places.
[4] Revised since publication of 1950 reports.

Table 2.—POPULATION IN GROUPS OF PLACES ACCORDING TO SIZE: 1960 AND 1950

[Percent not shown where less than 0.1]

Type of area and size of place	1960				1950			
	Number of places	Population	Percent of total population	Percent of total	Number of places	Population	Percent of total population	Percent of total
The State	...	2,382,594	100.0	...	...	2,117,027	100.0	...
URBAN								
Total	([1])	981,386	41.2	100.0	([2])	777,921	36.7	100.0
Within urbanized areas	...	462,429	19.4	47.1	...	244,756	11.6	31.5
Central cities, total	3	229,546	9.6	23.4	2	157,088	7.4	20.2
Cities of 1,000,000 or more	...	...	...	...	...	...	...	...
Cities of 500,000 to 1,000,000	...	...	...	...	...	...	...	...
Cities of 250,000 to 500,000	...	...	...	...	...	...	...	...
Cities of 100,000 to 250,000	...	...	...	...	...	...	...	...
Cities of 50,000 to 100,000	3	229,546	9.6	23.4	2	157,088	7.4	20.2
Cities under 50,000	...	...	...	...	...	...	...	...
Urban fringes, total	...	232,883	9.8	23.7	...	87,668	4.1	11.3
Places of 2,500 or more	4	29,117	1.2	3.0	4	19,431	0.9	2.5
Places of 100,000 or more	...	...	...	...	...	...	...	...
Places of 50,000 to 100,000	...	...	...	...	...	...	...	...
Places of 25,000 to 50,000	...	...	...	...	...	...	...	...
Places of 10,000 to 25,000	1	10,348	0.4	1.1	...	...	...	...
Places of 5,000 to 10,000	2	14,927	0.6	1.5	1	9,238	0.4	1.2
Places of 2,500 to 5,000	1	3,842	0.2	0.4	3	10,193	0.5	1.3
Places under 2,500	6	6,264	0.3	0.6	1	1,543	0.1	0.2
Places of 2,000 to 2,500	1	2,475	0.1	0.3	...	...	...	...
Places of 1,500 to 2,000	1	1,544	0.1	0.2	1	1,543	0.1	0.2
Places of 1,000 to 1,500	1	1,002	...	0.1	...	...	...	...
Places under 1,000	3	1,243	0.1	0.1	...	...	...	...
Other urban territory	...	197,502	8.3	20.1	...	66,694	3.2	8.6
Outside urbanized areas	69	518,957	21.8	52.9	77	533,165	25.2	68.5
Places of 25,000 or more	3	115,072	4.8	11.7	2	94,956	4.4	12.2
Places of 10,000 to 25,000	8	122,410	5.1	12.5	7	127,106	6.0	16.3
Places of 5,000 to 10,000	25	171,672	7.2	17.5	26	171,918	8.1	22.1
Places of 2,500 to 5,000	33	109,803	4.6	11.2	42	139,185	6.6	17.9
RURAL								
Total	...	1,401,208	58.8	100.0	...	1,339,106	63.3	100.0
Places of 1,000 to 2,500	94	151,858	6.4	10.8	81	128,874	6.2	9.7
Places of 2,000 to 2,500	22	49,614	2.1	3.5	14	30,975	1.5	2.3
Places of 1,500 to 2,000	25	44,150	1.9	3.2	32	54,263	2.6	4.1
Places of 1,000 to 1,500	47	58,094	2.4	4.1	35	43,636	2.1	3.3
Other rural territory	...	1,249,350	52.4	89.2	...	1,210,232	57.1	90.4
URBANIZED AREAS								
Total	4	462,429	19.4	100.0	3	244,756	11.6	100.0
Areas of 1,000,000 or more	...	...	...	...	...	...	...	...
Areas of 500,000 to 1,000,000	...	...	...	...	...	...	...	...
Areas of 250,000 to 500,000	...	...	...	...	...	...	...	...
Areas of 100,000 to 250,000	4	462,429	19.4	100.0	2	241,097	11.4	98.5
Areas under 100,000	...	...	...	...	1	3,659	0.2	1.5

[1] There were 76 places of 2,500 or more.
[2] There were 83 places of 2,500 or more.

Table 3.—POPULATION IN GROUPS OF PLACES ACCORDING TO SIZE: 1900 TO 1960

Subject and size of place	1960		1950		1940	1930	1920	1910	1900
	Current urban definition	Previous urban definition	Current urban definition	Previous urban definition[1]					
NUMBER OF PLACES									
Urban territory	82	69	84	62	50	40	32	25	20
Places of 2,500 or more	76	69	83	62	50	40	32	25	20
Places of 1,000,000 or more	...	...	...	...	...	...	...	...	...
Places of 500,000 to 1,000,000	...	...	...	...	...	...	...	...	...
Places of 250,000 to 500,000	...	...	...	...	...	...	...	...	...
Places of 100,000 to 250,000	...	...	...	...	...	...	...	...	...
Places of 50,000 to 100,000	3	3	3	3	2	2	1	1	1
Places of 25,000 to 50,000	3	4	1	2	2	2	1	1	...
Places of 10,000 to 25,000	9	12	7	7	6	5	4	2	3
Places of 5,000 to 10,000	27	26	27	22	14	12	8	9	4
Places of 2,500 to 5,000	34	24	45	28	26	19	18	12	12
Places under 2,500	6	...	1	...	...	...	...	...	...
Rural territory	226	195	213	179	198	225	227	223	180
Places of 1,000 to 2,500	94	60	81	47	53	54	50	43	25
Places under 1,000	132	135	132	132	145	171	177	180	155
Cumulative summary:									
Places of 1,000,000 or more	...	...	...	...	...	...	...	...	...
Places of 500,000 or more	...	...	...	...	...	...	...	...	...
Places of 250,000 or more	...	...	...	...	...	...	...	...	...
Places of 100,000 or more	...	...	...	...	...	...	...	...	...
Places of 50,000 or more	3	3	3	3	2	2	1	1	1
Places of 25,000 or more	6	7	4	5	4	4	2	2	1
Places of 10,000 or more	15	19	11	12	10	9	6	4	4
Places of 5,000 or more	42	45	38	34	24	21	14	13	8
Places of 2,500 or more	76	69	83	62	50	40	32	25	20
POPULATION									
Urban territory	981,386	817,675	777,921	653,039	466,111	371,080	293,987	224,832	171,256
Places of 2,500 or more	777,620	817,675	709,684	653,039	466,111	371,080	293,987	224,832	171,256
Places of 1,000,000 or more	...	...	...	...	...	...	...	...	...
Places of 500,000 to 1,000,000	...	...	...	...	...	...	...	...	...
Places of 250,000 to 500,000	...	...	...	...	...	...	...	...	...
Places of 100,000 to 250,000	...	...	...	...	...	...	...	...	...
Places of 50,000 to 100,000	229,546	229,546	215,249	215,249	133,671	113,846	67,957	58,833	55,807
Places of 25,000 to 50,000	115,072	140,959	36,795	67,238	66,983	57,877	37,524	26,319	...
Places of 10,000 to 25,000	132,758	185,246	127,106	129,469	89,902	63,279	67,303	33,258	44,363
Places of 5,000 to 10,000	186,599	179,535	181,156	147,037	87,718	73,855	56,967	60,737	22,056
Places of 2,500 to 5,000	113,645	82,389	149,378	94,046	87,837	62,223	64,236	45,685	49,030
Places under 2,500	6,264	...	1,543	...	...	...	...	...	...
Other urban territory	197,502	...	66,694	...	...	...	...	...	...
Rural territory	1,401,208	1,299,352	1,339,106	1,463,988	1,433,693	1,367,685	1,389,737	1,290,568	1,169,060
Places of 1,000 to 2,500	151,858	100,435	128,874	75,024	83,013	88,114	84,504	68,483	38,355
Places under 1,000	49,061	50,304	52,163	52,163	53,955	62,129	63,799	60,877	51,427
Other rural territory	1,200,289	1,148,613	1,158,069	1,336,801	1,296,725	1,217,442	1,241,434	1,161,208	1,079,278
Cumulative summary:									
Places of 1,000,000 or more	...	...	...	...	...	...	...	...	...
Places of 500,000 or more	...	...	...	...	...	...	...	...	...
Places of 250,000 or more	...	...	...	...	...	...	...	...	...
Places of 100,000 or more	...	...	...	...	...	...	...	...	...
Places of 50,000 or more	229,546	229,546	215,249	215,249	133,671	113,846	67,957	58,833	55,807
Places of 25,000 or more	344,618	370,505	252,044	282,487	200,654	171,723	105,481	85,152	55,807
Places of 10,000 or more	477,376	555,751	379,150	411,956	290,556	235,002	172,784	118,410	100,170
Places of 5,000 or more	663,975	735,286	560,306	558,993	378,274	308,857	229,751	179,147	122,226
Places of 2,500 or more	777,620	817,675	709,684	653,039	466,111	371,080	293,987	224,832	171,256
PERCENT OF TOTAL POPULATION									
Urban territory	41.2	34.3	36.7	30.8	24.5	21.3	17.5	14.8	12.8
Places of 2,500 or more	32.6	34.3	33.5	30.8	24.5	21.3	17.5	14.8	12.8
Places of 1,000,000 or more	...	...	...	...	...	...	...	...	...
Places of 500,000 to 1,000,000	...	...	...	...	...	...	...	...	...
Places of 250,000 to 500,000	...	...	...	...	...	...	...	...	...
Places of 100,000 to 250,000	...	...	...	...	...	...	...	...	...
Places of 50,000 to 100,000	9.6	9.6	10.2	10.2	7.0	6.5	4.0	3.9	4.2
Places of 25,000 to 50,000	4.8	5.9	1.7	3.2	3.5	3.3	2.2	1.7	...
Places of 10,000 to 25,000	5.6	7.8	6.0	6.1	4.7	3.6	4.0	2.2	3.3
Places of 5,000 to 10,000	7.8	7.5	8.6	6.9	4.6	4.2	3.4	4.0	1.6
Places of 2,500 to 5,000	4.8	3.5	7.1	4.4	4.6	3.6	3.8	3.0	3.7
Places under 2,500	0.3	...	0.1	...	...	...	...	...	...
Other urban territory	8.3	...	3.2	...	...	...	...	...	...
Rural territory	58.8	54.5	63.3	69.2	75.5	78.7	82.5	85.2	87.2
Places of 1,000 to 2,500	6.4	...	6.1	3.5	4.4	5.1	5.0	4.5	2.9
Places under 1,000	2.1	...	2.5	2.5	2.8	3.6	3.8	4.0	3.8
Other rural territory	50.4	...	54.7	63.1	68.3	70.0	73.7	76.6	80.5
Cumulative summary:									
Places of 1,000,000 or more	...	...	...	...	...	...	...	...	...
Places of 500,000 or more	...	...	...	...	...	...	...	...	...
Places of 250,000 or more	...	...	...	...	...	...	...	...	...
Places of 100,000 or more	...	...	...	...	...	...	...	...	...
Places of 50,000 or more	9.6	9.6	10.2	10.2	7.0	6.5	4.0	3.9	4.2
Places of 25,000 or more	14.5	15.6	11.9	13.3	10.6	9.9	6.3	5.6	4.2
Places of 10,000 or more	20.0	23.3	17.9	19.5	15.3	13.5	10.3	7.8	7.5
Places of 5,000 or more	27.9	30.9	26.5	26.4	19.9	17.8	13.6	11.8	9.1
Places of 2,500 or more	32.6	34.3	33.5	30.8	24.5	21.3	17.5	14.8	12.8

[1] Revised since publication of 1950 reports.

Table 4.—POPULATION IN INCORPORATED AND UNINCORPORATED PLACES ACCORDING TO SIZE: 1960

Size of place and urban-rural classification	All places		Incorporated places		Unincorporated places	
	Number	Population	Number	Population	Number	Population
Total	308	984,803	260	890,039	48	94,764
500,000 or more	...	...	...	...	...	...
250,000 to 500,000	...	...	...	...	...	...
100,000 to 250,000	...	...	...	...	...	...
50,000 to 100,000	3	229,546	3	229,546	...	...
25,000 to 50,000	3	115,072	3	115,072	...	...
20,000 to 25,000	2	47,784	2	47,784	...	...
10,000 to 20,000	7	84,974	7	84,974	...	...
5,000 to 10,000	27	186,599	26	179,535	1	7,064
2,500 to 5,000	34	113,645	24	82,389	10	31,256
2,000 to 2,500	23	52,089	17	38,466	6	13,623
1,500 to 2,000	26	45,694	17	29,730	9	15,964
1,000 to 1,500	48	59,096	26	32,239	22	26,857
500 to 1,000	37	24,740	37	24,740	...	...
200 to 500	62	20,389	62	20,389	...	...
Under 200	36	5,175	36	5,175	...	...
In urbanized areas	13	264,927	13	264,927	...	...
500,000 or more	...	...	...	...	...	...
250,000 to 500,000	...	...	...	...	...	...
100,000 to 250,000	...	...	...	...	...	...
50,000 to 100,000	3	229,546	3	229,546	...	...
25,000 to 50,000	...	...	...	...	...	...
20,000 to 25,000	...	...	...	...	...	...
10,000 to 20,000	1	10,348	1	10,348	...	...
In urbanized areas—Con.						
5,000 to 10,000	2	14,927	2	14,927	...	...
2,500 to 5,000	1	3,842	1	3,842	...	...
2,000 to 2,500	1	2,475	1	2,475	...	...
1,500 to 2,000	1	1,544	1	1,544	...	...
1,000 to 1,500	1	1,002	1	1,002	...	...
500 to 1,000	1	729	1	729	...	...
200 to 500	2	514	2	514	...	...
Under 200	...	...	...	...	...	...
Other urban territory	69	518,957	58	480,637	11	38,320
25,000 to 50,000	3	115,072	3	115,072	...	...
20,000 to 25,000	2	47,784	2	47,784	...	...
10,000 to 20,000	6	74,626	6	74,626	...	...
5,000 to 10,000	25	171,672	24	164,608	1	7,064
2,500 to 5,000	33	109,803	23	78,547	10	31,256
Rural territory	226	200,919	189	144,475	37	56,444
2,000 to 2,500	22	49,614	16	35,991	6	13,623
1,500 to 2,000	25	44,150	16	28,186	9	15,964
1,000 to 1,500	47	58,094	25	31,237	22	26,857
500 to 1,000	36	24,011	36	24,011	...	...
200 to 500	60	19,875	60	19,875	...	...
Under 200	36	5,175	36	5,175	...	...

Table 5.—POPULATION OF INCORPORATED PLACES OF 10,000 OR MORE FROM EARLIEST CENSUS TO 1960

[Minus sign (-) denotes decrease]

Incorporated place and census year	Population	Increase over preceding census	
		Number	Percent
AIKEN:			
1960	11,243	4,160	58.7
1950	7,083	915	14.8
1940	6,168	135	2.2
1930	6,033	1,930	47.0
1920	4,103	192	4.9
1910	3,911	497	14.6
1900	3,414	1,052	44.5
1890	2,362	545	30.0
1880	1,817	...	...
ANDERSON:			
1960	41,316	21,546	109.0
1950	19,770	346	1.8
1940	19,424	5,041	35.0
1930	14,383	3,813	36.1
1920	10,570	916	9.5
1910	9,654	4,156	75.6
1900	5,498	2,480	82.2
1890	3,018	1,168	63.1
1880	1,850	418	29.2
1870	1,432	807	129.1
1860	625	...	...
CHARLESTON:			
1960	65,925	-4,249	-6.1
1950	70,174	-1,101	-1.5
1940	71,275	9,010	14.5
1930	62,265	-5,692	-8.4
1920	67,957	9,124	15.5
1910	58,833	3,026	5.4
1900	55,807	852	1.6
1890	54,955	4,971	9.9
1880	49,984	1,028	2.1
1870	48,956	8,434	20.8
1860	40,522	-2,463	-5.7
1850	42,985	13,724	46.9
1840	29,261	-1,028	-3.4
1830	30,289	5,509	22.2
1820	24,780	69	0.3
1810	24,711	5,887	31.3
1800	18,824	2,465	15.1
1790	16,359	...	...
COLUMBIA:			
1960	97,433	10,519	12.1
1950	86,914	24,518	39.3
1940	62,396	10,815	21.0
1930	51,581	14,057	37.5
1920	37,524	11,205	42.6
1910	26,319	5,211	24.7
COLUMBIA--Con.			
1900	21,108	5,755	37.5
1890	15,353	5,317	53.0
1880	10,036	738	7.9
1870	9,298	1,246	15.5
1860	8,052	1,992	32.9
1850	6,060	1,720	39.6
1840	4,340	1,030	31.1
1830	3,310	...	...
FLORENCE:			
1960	24,722	2,209	9.8
1950	22,513	6,459	40.2
1940	16,054	1,280	8.7
1930	14,774	3,806	34.7
1920	10,968	3,911	55.4
1910	7,057	2,410	51.9
1900	4,647	1,252	36.9
1890	3,395	1,481	77.4
1880	1,914	...	...
GAFFNEY:			
1960	10,435	2,312	28.5
1950	8,123	487	6.4
1940	7,636	809	11.9
1930	6,827	1,762	34.8
1920	5,065	298	6.3
1910	4,767	830	21.1
1900	3,937	2,306	141.4
1890	1,631	1,231	307.8
1880	400	...	...
GEORGETOWN:			
1960	12,261	6,257	104.2
1950	6,004	445	8.0
1940	5,559	477	9.4
1930	5,082	503	11.0
1920	4,579	-951	-17.2
1910	5,530	1,392	33.6
1900	4,138	1,243	42.9
1890	2,895	338	13.2
1880	2,557	477	22.9
1870	2,080	360	20.9
1860	1,720	92	5.7
1850	1,628	...	...
GREENVILLE:			
1960	66,188	8,027	13.8
1950	58,161	23,427	67.4
1940	34,734	5,580	19.1
1930	29,154	6,027	26.1
GREENVILLE--Con.			
1920	23,127	7,386	46.9
1910	15,741	3,881	32.7
1900	11,860	3,253	37.8
1890	8,607	2,447	39.7
1880	6,160	3,403	123.4
1870	2,757	1,239	81.6
1860	1,518	213	16.3
1850	1,305	...	...
GREENWOOD:			
1960	16,644	2,838	20.6
1950	13,806	786	6.0
1940	13,020	2,000	18.1
1930	11,020	2,317	26.6
1920	8,703	2,089	31.6
1910	6,614	1,790	37.1
1900	4,824	3,498	263.8
1890	1,326	581	78.0
1880	745	45	6.4
1870	700	...	...
NORTH AUGUSTA:			
1960	10,348	6,689	182.8
1950	3,659	1,030	39.2
1940	2,629	626	31.3
1930	2,003	261	15.0
1920	1,742	606	53.3
1910	1,136	...	...
ORANGEBURG:			
1960	13,852	-1,470	-9.6
1950	15,322	4,801	45.6
1940	10,521	1,745	19.9
1930	8,776	1,486	20.4
1920	7,290	1,384	23.4
1910	5,906	1,451	32.6
1900	4,455	1,491	50.3
1890	2,964	824	38.5
1880	2,140	1,894	769.9
1870	246	-751	-75.3
1860	997	...	...
ROCK HILL:			
1960	29,404	4,902	20.0
1950	24,502	9,493	63.2
1940	15,009	3,687	32.6
1930	11,322	2,513	28.5
1920	8,809	1,593	22.1
1910	7,216	1,731	31.6
1900	5,485	2,741	99.9
1890	2,744	1,935	239.2
1880	809	...	...

Table 5.—POPULATION OF INCORPORATED PLACES OF 10,000 OR MORE FROM EARLIEST CENSUS TO 1960—Con.

[Minus sign (-) denotes decrease]

Incorporated place and census year	Population	Increase over preceding census		Incorporated place and census year	Population	Increase over preceding census		Incorporated place and census year	Population	Increase over preceding census	
		Number	Percent			Number	Percent			Number	Percent
SPARTANBURG:				SUMTER:				UNION:			
1960	44,352	7,557	20.5	1960	23,062	2,877	14.3	1960	10,191	461	4.7
1950	36,795	4,546	14.1	1950	20,185	4,311	27.2	1950	9,730	1,252	14.8
1940	32,249	3,526	12.3	1940	15,874	4,094	34.8	1940	8,478	1,059	14.3
1930	28,723	6,085	26.9	1930	11,780	2,272	23.9	1930	7,419	1,278	20.8
1920	22,638	5,121	29.2	1920	9,508	1,399	17.3	1920	6,141	518	9.2
1910	17,517	6,122	53.7	1910	8,109	2,436	42.9	1910	5,623	223	4.1
1900	11,395	5,851	105.5	1900	5,673	1,808	46.8	1900	5,400	3,791	235.6
1890	5,544	2,291	70.4	1890	3,865	1,854	92.2	1890	1,609	342	27.0
1880	3,253	2,173	201.2	1880	2,011	204	11.3	1880	1,267	...	...
1870	1,080	-136	-11.2	1870	1,807	688	61.5				
1860	1,216	40	3.4	1860	1,119	-237	-17.5				
1850	1,176	...	...	1850	1,356	...	...				

Table 6.—AREA AND POPULATION OF COUNTIES, URBAN AND RURAL: 1960 AND 1950

[Minus sign (-) denotes decrease. Percent not shown where less than 0.1]

County	Map reference	Land area in square miles, 1960	1960 population									1950 population			Percent increase, 1950 to 1960		
			Total		Urban				Rural								
			Number	Per square mile	Total	Percent of total population	Urbanized areas	Other urban territory	Total	Places of 1,000 to 2,500	Other rural territory	Total	Urban	Rural	Total	Urban	Rural
The State	...	30,272	2,382,594	78.7	981,386	41.2	462,429	518,957	1,401,208	151,858	1,249,350	2,117,027	777,921	1,339,106	12.5	26.2	4.6
Abbeville	D-3	507	21,417	42.2	7,983	37.3	...	7,983	13,434	1,166	12,268	22,456	5,424	17,032	-4.6	47.2	-21.1
Aiken	E-5	1,097	81,038	73.9	29,653	36.6	12,828	16,825	51,385	13,740	37,645	53,137	17,800	35,337	52.5	66.6	45.4
Allendale	G-6	418	11,362	27.2	3,114	27.4	...	3,114	8,248	1,785	6,463	11,773	...	11,773	-3.5	...	-29.9
Anderson	B-3	775	98,478	127.1	53,574	54.4	...	53,574	44,904	6,006	38,898	90,664	40,521	50,143	8.6	32.2	-10.4
Bamberg	F-7	395	16,274	41.2	6,302	38.7	...	6,302	9,972	...	9,972	17,533	5,768	11,765	-7.2	9.3	-15.2
Barnwell	G-6	553	17,659	31.9	7,290	41.3	...	7,290	10,369	1,901	8,468	17,266	...	17,266	2.3	...	-39.9
Beaufort[1]	H-8	588	44,187	75.1	6,298	14.3	...	6,298	37,889	...	37,889	26,993	5,081	21,912	63.7	24.0	72.9
Berkeley	F-9	1,100	38,196	34.7	6,111	16.0	6,111	...	32,085	3,492	28,593	30,251	...	30,251	26.3	...	6.1
Calhoun	E-8	377	12,256	32.5	...	...	...	...	12,256	2,433	9,823	14,753	...	14,753	-16.9	...	-16.9
Charleston	H-9	945	216,382	229.0	159,118	73.5	154,002	5,116	57,264	3,681	53,583	164,856	120,289	44,567	31.3	32.3	28.5
Cherokee	A-5	394	35,205	89.4	15,214	43.2	...	15,214	19,991	2,174	17,817	34,992	12,412	22,580	0.6	22.6	-11.5
Chester	B-6	585	30,888	52.8	9,936	32.2	...	9,936	20,952	2,624	18,328	32,597	10,426	22,171	-5.2	-4.7	-5.5
Chesterfield	B-9	793	33,717	42.5	5,171	15.3	...	5,171	28,546	3,552	24,994	36,236	4,836	31,400	-7.0	6.9	-9.1
Clarendon	E-9	598	29,490	49.3	3,917	13.3	...	3,917	25,573	1,504	24,069	32,215	2,775	29,440	-8.5	41.2	-13.1
Colleton	G-7	1,048	27,816	26.5	5,417	19.5	...	5,417	22,399	...	22,399	28,242	4,616	23,626	-1.5	17.4	-5.2
Darlington	C-10	545	52,928	97.1	13,102	24.8	...	13,102	39,826	7,820	32,006	50,016	12,277	37,739	5.8	6.7	5.5
Dillon	C-11	407	30,584	75.1	6,173	20.2	...	6,173	24,411	1,901	22,510	30,930	5,171	25,759	-1.1	19.4	-5.2
Dorchester	F-8	569	24,383	42.9	3,633	14.9	...	3,633	20,750	3,541	17,209	22,601	3,312	19,289	7.9	9.7	7.6
Edgefield	D-5	481	15,735	32.7	2,876	18.3	...	2,876	12,859	2,119	10,740	16,591	2,518	14,073	-5.2	14.2	-8.6
Fairfield	C-7	699	20,713	29.6	3,479	16.8	...	3,479	17,234	2,411	14,823	21,780	6,203	15,577	-4.9	-43.9	10.6
Florence	D-10	805	84,438	104.9	30,781	36.5	...	30,781	53,657	4,379	49,278	79,710	27,625	52,085	5.9	11.4	3.0
Georgetown	F-11	813	34,798	42.8	15,201	43.7	...	15,201	19,597	...	19,597	31,762	13,733	18,029	9.6	10.7	8.7
Greenville	A-4	789	209,776	265.9	133,638	63.7	126,887	6,751	76,138	10,079	66,059	168,152	100,699	67,453	24.8	32.7	12.9
Greenwood	C-4	447	44,346	99.2	21,835	49.2	...	21,835	22,511	1,435	21,076	41,628	20,550	21,078	6.5	6.3	6.8
Hampton	H-6	562	17,425	31.0	...	...	...	...	17,425	5,841	11,584	18,027	...	18,027	-3.3	...	-3.3
Horry	C-12	1,152	68,247	59.2	16,397	24.0	...	16,397	51,850	1,702	50,148	59,820	9,418	50,402	14.1	74.1	2.9
Jasper[1]	H-7	662	12,237	18.5	...	...	...	...	12,237	1,192	11,045	10,995	...	10,995	11.3	...	11.3
Kershaw	U-8	786	33,585	42.7	6,842	20.4	...	6,842	26,743	553	26,190	32,287	6,986	25,301	4.0	-2.1	5.7
Lancaster	B-8	504	39,352	78.1	14,254	36.2	...	14,254	25,098	3,196	21,902	37,071	11,472	25,599	6.2	24.3	-2.0
Laurens	B-4	701	47,609	67.9	17,535	36.8	...	17,535	30,074	4,757	25,317	46,974	15,826	31,148	1.4	10.8	-3.4
Lee	D-9	409	21,832	53.4	3,586	16.4	...	3,586	18,246	...	18,246	23,173	3,076	20,097	-5.8	16.6	-9.2
Lexington[2]	D-6	708	60,726	85.8	27,187	44.8	23,670	3,517	33,539	2,746	30,793	44,279	13,063	31,216	37.1	108.1	7.4
McCormick	D-4	370	8,629	23.3	...	...	...	...	8,629	1,998	6,631	9,577	...	9,577	-9.9	...	-9.9
Marion	C-11	480	32,014	66.7	13,403	41.9	...	13,403	18,611	...	18,611	33,110	11,750	21,360	-3.3	14.1	-12.9
Marlboro	B-10	482	28,529	59.2	6,963	24.4	...	6,963	21,566	4,526	17,040	31,766	7,828	23,938	-10.2	-11.1	-9.9
Newberry[2]	C-5	636	29,416	46.3	10,871	37.0	...	10,871	18,545	...	18,545	31,771	10,552	21,219	-7.4	3.0	-12.6
Oconee	B-2	670	40,204	60.0	8,658	21.5	...	8,658	31,546	3,707	27,839	39,050	6,753	32,297	3.0	28.2	-2.3
Orangeburg	E-7	1,105	68,559	62.0	13,852	20.2	...	13,852	54,707	5,601	49,106	68,726	15,322	53,404	-0.2	-9.6	2.4
Pickens	A-3	501	46,030	91.9	10,940	23.8	...	10,940	35,090	5,258	29,832	40,058	6,316	33,742	14.9	73.2	4.0
Richland	D-7	748	200,102	267.5	138,931	69.4	138,931	...	61,171	...	61,171	142,565	110,688	31,877	40.4	25.5	91.9
Saluda	D-5	442	14,554	32.9	289	2.0	...	289	14,265	2,089	12,176	15,924	226	15,698	-8.6	27.9	-9.1
Spartanburg	A-5	830	156,830	189.0	56,666	36.1	...	56,666	100,164	24,655	75,509	150,349	52,039	98,310	4.3	8.9	1.9
Sumter	D-8	665	74,941	112.7	30,126	40.2	...	30,126	44,815	...	44,815	57,634	26,013	31,621	30.0	15.8	41.7
Union	B-6	515	30,015	58.3	10,191	34.0	...	10,191	19,824	4,638	15,186	31,334	9,730	21,604	-4.2	4.7	-8.2
Williamsburg	E-10	931	40,932	44.0	3,902	9.5	...	3,902	37,030	...	37,030	43,807	3,664	40,143	-6.6	6.5	-7.8
York	A-7	685	78,760	115.0	40,977	52.0	...	40,977	37,783	1,656	36,127	71,596	35,163	36,433	10.0	16.5	3.7

[1] Part of Beaufort County annexed to Jasper County. Barnwell Island, Beaufort County, ceded to Chatham County, Ga., by Federal action in 1958.
[2] Part of Lexington County annexed to Newberry County.

Table 7.—POPULATION OF COUNTIES, BY CENSUS COUNTY DIVISIONS: 1960

["U" denotes an unincorporated place. Total population of a place located in 2 or more census county divisions appears in table 8]

County and census county division	Population
ABBEVILLE COUNTY	21,417
Abbeville div.	9,357
Abbeville city	5,436
Antreville-Lowndesville div.	2,467
Lowndesville town	274
Calhoun Falls div.	3,638
Calhoun Falls town	2,525
Donalds div.	2,726
Donalds town	416
Honea Path town (pt.)	22
Due West div.	3,229
Due West town	1,166
AIKEN COUNTY[1]	81,038
Aiken div.	11,243
Aiken city[1]	11,243
Aiken North div.	9,935
Aiken West (U)	2,602
Graniteville (U)	1,017
Madison (U)	1,904
Aiken South div.	8,316
Aiken South (U)	2,980
Beech Island div.	3,095
Edisto-Shaws div.	2,287
Jackson div.	3,248
Jackson town[1]	1,746
Langley div.	9,846
Bath (U)	1,419
Burnettown town	510
Gloverville (U)	1,551
Langley (U)	1,216
Warrenville (U)	1,128
Monetta div.	2,770
New Ellenton div.	4,513
New Ellenton town[1]	2,309
North Augusta div.	18,452
Clearwater (U)	1,450
North Augusta city[1]	10,348
Salley div.	2,408
Perry town	196
Salley town	403
Wagener div.	3,194
Wagener town	614
Windsor div.	1,731
ALLENDALE COUNTY	11,362
Allendale div.	5,013
Allendale town	3,114
Fairfax div.	3,369
Fairfax town (pt.)[2]	1,785
Martin-Millett div.	791
Sycamore div.	2,189
Sycamore town	401
Ulmers town	168
ANDERSON COUNTY	98,478
Anderson div.	41,316
Anderson city[3]	41,316
Anderson North div.	4,001
Anderson South div.	4,002
Belton div.	5,144
Belton town[3]	5,106
Belton East div.	991
Belton West div.	3,446
Brushy Creek div.	4,978
Piedmont (U) (pt.)	891
Fork div.	1,648
Honea Path div.	6,609
Honea Path town (pt.)	3,431
Iva div.	4,449
Iva town[3]	1,357
Pelzer div.	4,245
Pelzer town[3]	106
Pelzer North (U)	1,400
West Pelzer town	687
Pendleton East div.	4,327
Sandy Springs town[3]	174
Pendleton West div.	3,584
Pendleton town[3]	2,358
Starr div.	3,277
Starr town	243
Williamston div.	3,721
Williamston town	3,721
Williamston Rural div.	2,740
BAMBERG COUNTY	16,274
Bamberg div.	6,219
Bamberg town[4]	3,081
Denmark div.	5,816
Denmark town[4]	3,221
Ehrhardt div.	1,981
Ehrhardt town	482
Olar div.	2,258
Govan town	138
Olar town	467
BARNWELL COUNTY[5]	17,659
Barnwell div.	6,962
Barnwell city[5]	4,568
Hilda town	259
Blackville div.	3,753
Blackville town[5]	1,901
Kline-Snelling div.	1,992
Kline town	213
Snelling town	100
Williston div.	4,952
Elko town	194
Williston town[5]	2,722
BEAUFORT COUNTY[6]	44,187
Beaufort div.	16,686
Beaufort city	6,298
Bluffton div.	3,135
Bluffton town	356
Port Royal div.	15,025
Port Royal town	686
St. Helena div.	6,048
Sheldon div.	3,293
Yemassee town (pt.)	18
BERKELEY COUNTY	38,196
Bonneau div.	4,308
Bonneau town[7]	402
Cordesville div.	3,083
Jamestown town[7]	184
Cross div.	3,902
Huger-Wando div.	1,881
Moncks Corner div.	6,688
Moncks Corner town	2,030
Mount Holly div.	11,573
St. Stephens div.	6,761
St. Stephens town	1,462
CALHOUN COUNTY	12,256
Cameron div.	3,221
Cameron town	607
Fort Motte-Lone Star div.	1,711
St. Matthews div.	5,155
St. Matthews town	2,433
Sandy Run-Center Hill div.	2,169
CHARLESTON COUNTY	216,382
Charleston div.	65,925
Charleston city	65,925
Chicora div.	11,735
Edisto Island div.	1,589
Goose Creek div.	12,515
Lincolnville town	420
James Island div.	13,872
Folly Beach town[8]	1,137
Johns Island div.	6,252
McClellanville div.	4,478
McClellanville town	354
Mount Pleasant div.	13,838
Isle of Palms city[8]	1,186
Mount Pleasant town	5,116
Sullivans Island town[8]	1,358
Noisette Creek div.	9,876
North Charleston div.	22,339
Rosemont div.	9,323
St. Andrews div.	25,887
St. Pauls div.	8,960
Hollywood town	334
Meggett town	188
Ravenel town	527
Wadmalaw Island div.	2,326
Waylyn div.	7,467
CHEROKEE COUNTY	35,205
Blacksburg div.	6,373
Blacksburg town	2,174
Gaffney div.	10,435
Gaffney city[9]	10,435
Gaffney North div.	8,365
East Gaffney (U)	4,779
Gaffney South div.	4,540
Morgan div.	3,344
Southside div.	2,148
CHESTER COUNTY	30,888
Chester div.	6,906
Chester city	6,906
Chester East div.	2,793
Eureka (U)	1,423
Chester North div.	2,800
Lowrys town	298
Chester South div.	3,432
Chester West div.	4,693
Baldwin-Aragon Mills (U)	1,201
Great Falls div.	5,864
Great Falls (U)	3,030
Landsford div.	2,297
Fort Lawn town	192
Richburg div.	2,103
Richburg town	235
CHESTERFIELD COUNTY	33,717
Cheraw div.	5,171
Cheraw town[10]	5,171
Cheraw North div.	2,771
Cheraw South div.	2,943
Chesterfield East div.	3,207
Chesterfield town	1,532
Chesterfield West div.	3,276
Jefferson div.	3,029
Jefferson town	493
McBee div.	2,044
McBee town	512
Mount Croghan div.	2,445
Mount Croghan town	145
Ruby town	284
Pageland div.	5,380
Pageland town	2,020
Patrick div.	3,451
Patrick town	393
CLARENDON COUNTY	29,490
Alcolu div.	3,032
Manning div.	3,917
Manning town[11]	3,917
Manning East div.	2,188
Manning West div.	4,636
Paxville div.	2,214
Paxville town	216
Sardinia div.	2,602
Summerton East div.	3,963
Summerton town	1,504
Summerton West div.	4,151
Turbeville div.	2,787
Turbeville town	355
COLLETON COUNTY	27,816
Broxton div.	2,145
Lodge town	181
Cottageville div.	3,027
Cottageville town	520
Green Pond div.	2,042
Hendersonville div.	4,022
Smoaks div.	2,015
Smoaks town	145
Williams town	194
Walterboro div.	5,417
Walterboro town[12]	5,417
Walterboro North div.	5,017
Walterboro South div.	4,131
DARLINGTON COUNTY	52,928
Darlington div.	6,710
Darlington town[13]	6,710
Darlington North div.	3,949
Doneraile (U)	1,043
Darlington South div.	6,229
Hartsville div.	6,392
Hartsville town[13]	6,392
Hartsville North div.	6,683
North Hartsville (U)	1,899
Hartsville Southeast div.	3,863
College Heights (U)	1,330
Hartsville Southwest div.	7,673
West Hartsville (U)	2,427
Lake Swamp div.	3,554
Lamar div.	3,945
Lamar city[13]	1,121
Society Hill div.	3,930
Society Hill town	677
DILLON COUNTY	30,584
Dillon div.	6,173
Dillon town	6,173
Dillon East div.	4,569
Dillon West div.	3,327
Lakeview div.	5,807
Lakeview town[14]	865
Latta East div.	4,586
Latta town[14]	1,901
Latta West div.	3,017
Bingham town	95
Sellers town (pt.)	94
Little Rock div.	3,105
DORCHESTER COUNTY	24,383
Harleyville div.	4,297
Harleyville town	561
Reevesville div.	2,350
Reevesville town	268
Ridgeville div.	2,674
Ridgeville town	611
St. George div.	4,298
St. George town[15]	1,833
Summerville div.	10,764
Pinehurst-Sheppard Park (U)	1,708
Summerville town	3,633
EDGEFIELD COUNTY	15,735
Edgefield div.	2,876
Edgefield town	2,876
Edgefield North div.	1,672
Edgefield South div.	1,676
Johnston div.	5,252
Johnston town[16]	2,119
Meriwether div.	1,196
Pleasant Lane div.	1,330
Trenton div.	1,733
Trenton town	314
FAIRFIELD COUNTY	20,713
Monticello-Salem div.	2,730
Ridgeway div.	3,371
Ridgeway town	417
Winnsboro North div.	3,268
Winnsboro South div.	11,344
Winnsboro city	3,479
Winnsboro Mills (U)	2,411
FLORENCE COUNTY	84,438
Cowards div.	2,785
Effingham div.	4,513
Florence div.	24,722
Florence city	24,722
Florence East div.	6,375
Windy Hill (U)	2,201
Florence West div.	8,154
Johnsonville div.	4,970
Johnsonville town	882
Lake City div.	7,938
Lake City town	6,059
Olanta div.	4,349
Olanta town	568
Pamplico Northeast div.	2,042
Pamplico Northwest div.	3,912
Pamplico South div.	4,203
Pamplico town	988
Sardis div.	3,009
Scranton div.	3,778
Scranton town	613
Timmonsville div.	3,688
Timmonsville town	2,178
GEORGETOWN COUNTY	34,798
Andrews div.	5,482
Andrews town (pt.)	2,940
Georgetown div.	12,261
Georgetown city[17]	12,261
Georgetown Rural div.	4,424
Plantersville div.	3,102
Pleasant Hill-Folly Grove div.	3,339
Sampit-Santee div.	3,376
Waccamaw div.	2,614
GREENVILLE COUNTY	209,776
Conestee div.	3,483
Mauldin town[18]	1,462
Fountain Inn div.	3,676
Fountain Inn town (pt.)[18]	2,074
Greenville div.	66,188
Greenville city[18]	66,188
Greenville East div.	10,549
Greenville North div.	18,414
Greenville Southwest div.	36,018
Greer div.	10,590
Greer town (pt.)[18]	6,751
Highland div.	4,889
Paris div.	7,310
Piedmont div.	6,360
Piedmont (U) (pt.)	1,217
Riverside div.	Δ14,394
City View town[18]	2,475
Simpsonville div.	5,701
Simpsonville town	2,282
Slater div.	3,119
Taylor div.	5,148
Taylor (U)	1,071
Tigerville div.	3,086
Travelers Rest div.	6,840
Travelers Rest city[18]	1,973
Woodville div.	4,011
GREENWOOD COUNTY	44,346
Greenwood div.	16,644
Greenwood city[19]	16,644
Greenwood East div.	5,643
South Greenwood (U)	2,520
Greenwood North div.	3,614
Greenwood West div.	4,026
Hodges div.	6,308
Hodges town	209
Ware Shoals (U)	2,671
Kirksey div.	1,777
Ninety-Six div.	4,217
Ninety-Six town[19]	1,435
Troy div.	2,117
Troy town	260

Δ Includes population (196) of Woodside town identified too late to be included in the detailed distributions.

See other footnotes at end of table, p. 12.

Table 7.—POPULATION OF COUNTIES, BY CENSUS COUNTY DIVISIONS: 1960—Con.

["U" denotes an unincorporated place. Total population of a place located in 2 or more census county divisions appears in table 8]

County and census county division	Population
HAMPTON COUNTY	17,425
Brunson div.	1,233
Brunson town	603
Fairfax town (pt.)[20]	29
Estill div.	4,819
Estill town	1,865
Luray town	102
Furman-Scotia div.	2,390
Furman town	244
Scotia town	102
Hampton div.	4,167
Hampton town[20]	2,486
Varnville div.	2,760
Varnville town	1,461
Yemassee div.	2,056
Yemassee town (pt.)	455
HORRY COUNTY	68,247
Aynor North div.	2,749
Aynor South div.	3,688
Aynor town	635
Conway East div.	3,122
Conway div.	8,563
Conway town[21]	8,563
Conway North div.	3,785
Conway South div.	4,701
Conway West div.	2,337
Floyds div.	4,324
Little River div.	3,809
Cherry Grove Beach town[21]	208
Crescent Beach town[21]	440
Ocean Drive Beach town	313
Longs div.	3,139
Loris East div.	3,752
Loris town	1,702
Loris South div.	3,061
Loris West div.	3,598
Myrtle Beach div.	17,619
Myrtle Beach town[21]	7,834
JASPER COUNTY[22]	12,237
Grays-Tillman div.	3,903
Hardeeville div.	3,177
Hardeeville town[22]	700
Ridgeland div.	5,157
Ridgeland town	1,192
KERSHAW COUNTY	33,585
Bethune div.	2,320
Bethune town[23]	579
Blaney div.	6,144
Blaney town	329
Boykin div.	2,227
Camden div.	6,842
Camden city[23]	6,842
DeKalb div.	4,235
Mount Pisgah div.	3,040
Kershaw town (pt.)[23]	553
Mount Zion div.	5,959
Thorn Hill div.	2,818
LANCASTER COUNTY	39,352
Heath Springs div.	4,388
Heath Springs town	832
Kershaw div.	4,787
Kershaw town (pt.)[24]	1,014
Spring Mills (U)	1,069
Lancaster div.	7,999
Lancaster town[24]	7,999
Lancaster East div.	7,435
Lancaster West div.	10,056
Irwin (U)	1,113
Lancaster Mills (U)	3,274
Springdale (U)	2,981
Tradesville div.	2,093
Van Wyck div.	2,594
LAURENS COUNTY	47,609
Clinton div.	15,401
Clinton town	7,937
Lydia Mills (U)	1,177
Cross Hill div.	2,774
Cross Hill town	441
Waterloo town	148
Gray Court div.	5,759
Fountain Inn town (pt.)[25]	311
Gray Court town	473
Joanna div.	3,135
Joanna (U)	1,831
Laurens div.	9,598
Laurens city[25]	9,598
Laurens Rural div.	3,366
Princeton div.	3,888
Watts Mills div.	3,688
Watts Mills (U)	1,438
LEE COUNTY	21,832
Ashwood-Central div.	4,041
Bishopville div.	3,586
Bishopville town	3,586
Bishopville North div.	2,811
Bishopville South div.	3,531
Lynchburg div.	3,064
Lynchburg town	544
St. Charles div.	2,298
Stokes Bridge-Cypress div.	2,501
LEXINGTON COUNTY[26]	60,726
Batesburg-Leesville div.	7,955
Batesburg town (pt.)	3,517
Leesville town	1,619
Cayce div.	17,570
Cayce city[26]	8,517
Pineridge town[26]	329
South Congaree town[26]	650
Springdale town[26]	1,002
Chapin div.	1,696
Chapin town	358
Gilbert div.	4,337
Gilbert town	171
Summit town	108
Irmo div.	1,177
Irmo town	359
Lexington div.	7,884
Lexington town	1,127
Pelion div.	2,268
Pelion town	233
Swansea div.	4,046
Swansea town	776
West Columbia div.	13,793
West Columbia city[26]	6,410
McCORMICK COUNTY	8,629
McCormick div.	5,050
McCormick town	1,998
Mount Carmel div.	1,679
Mount Carmel town	109
Parksville div.	1,900
Parksville town	164
Plum Branch town	139
MARION COUNTY	32,014
Brittons Neck div.	1,813
Centenary div.	2,186
Marion div.	7,174
Marion town	7,174
Marion East div.	5,458
Marion West div.	2,411
Sellers town (pt.)	337
Mullins div.	6,229
Mullins town[27]	6,229
Mullins North div.	3,951
Nichols town[27]	617
Mullins South div.	2,792
MARLBORO COUNTY	28,529
Bennettsville div.	6,963
Bennettsville city[28]	6,963
Bennettsville North div.	2,344
Bennettsville South div.	3,274
Bennettsville Southwest (U)	1,022
South Bennettsville (U)	1,025
Blenheim div.	2,732
Blenheim town	185
Clio div.	3,677
Clio town	847
McColl div.	6,482
McColl town[28]	2,479
Tatum town	132
Wallace div.	3,057
NEWBERRY COUNTY[29]	29,416
Chappells div.	1,221
Chappells town	128
Newberry div.	8,208
Newberry town[29]	8,208
Newberry North div.	4,312
Newberry South div.	2,886
Silverstreet town	181
Pomaria div.	2,684
Pomaria town	230
Prosperity div.	5,206
Little Mountain town	238
Peak town	86
Prosperity town[29]	757
Whitmire div.	4,899
Whitmire town[29]	2,663
OCONEE COUNTY	40,204
Long Creek div.	1,444
Mountain Rest div.	934
Oakway div.	3,758
Salem div.	1,842
Salem town[30]	206
Seneca div.	5,227
Seneca town[30]	5,227
Seneca North div.	6,991
Seneca South div.	4,238
Utica (U)	1,294
Walhalla div.	3,431
Walhalla town[30]	3,431
Walhalla North div.	3,433
Walhalla South div.	2,691
West Union town	443
Westminster div.	6,215
Westminster town[30]	2,413
ORANGEBURG COUNTY	68,559
Bowman div.	3,960
Bowman town	1,106
Branchville div.	2,280
Branchville town	1,182
Cope div.	2,177
Cope town	227
Elloree div.	4,289
Elloree town	1,031
Eutawville div.	3,520
Eutawville town	468
Holly Hill div.	5,179
Holly Hill town[31]	1,235
Neeses div.	2,337
Livingston town	208
Neeses town	347
North div.	3,561
North town	1,047
Woodford town	172
Norway div.	2,479
Norway town	525
Orangeburg div.	13,852
Orangeburg city[31]	13,852
Orangeburg East div.	7,922
Orangeburg North div.	1,848
Orangeburg South div.	4,287
Rowesville town	398
Orangeburg West div.	4,275
Cordova town	209
Springfield div.	2,515
Springfield town	787
Vance div.	4,078
Santee town[31]	105
Vance town	85
PICKENS COUNTY	46,030
Central div.	4,654
Central town[32]	1,473
Norris town[32]	594
Clemson div.	4,421
Clemson town	1,587
Easley div.	8,283
Easley city	8,283
Easley East div.	4,932
Easley West div.	4,619
Forest div.	1,275
Liberty div.	4,902
Liberty town[32]	2,657
Pickens East div.	3,153
Pickens West div.	5,474
Pickens town	2,198
Six Mile div.	4,317
Six Mile town	218
RICHLAND COUNTY	200,102
Blythewood div.	2,575
Camp Ground div.	2,013
Columbia div.	97,433
Columbia city[33]	97,433
Columbia North div.	44,548
Arcadia Lakes town[33]	316
Ardincaple town[33]	729
Bendale town[33]	1,544
Boyden Arbor town[33]	271
Forest Acres town[33]	3,842
Forest Lake town[33]	243
Columbia South div.	14,924
Dutch Fork div.	6,940
Eastover div.	4,730
Eastover town	713
Hopkins div.	4,225
Horrell Hill div.	2,183
Pontiac div.	20,531
SALUDA COUNTY	14,554
Batesburg div.	2,694
Batesburg town (pt.)	289
Ridge Spring div.	3,523
Ridge Spring town	649
Ward town	162
River div.	2,026
Saluda North div.	4,269
Saluda town	2,089
Saluda South div.	2,042
SPARTANBURG COUNTY	156,830
Airport div.	6,875
Arkwright (U)	1,656
Arcadia-Saxon div.	9,483
Arcadia (U)	2,458
Saxon (U)	3,917
Boiling Springs div.	5,047
Chesnee div.	4,099
Chesnee town	1,045
Cowpens div.	6,525
Clifton (U)	1,249
Cowpens town	2,038
Enoree div.	3,408
Fairmont Mills div.	2,073
Fingerville div.	2,391
Gramling div.	2,931
Inman div.	7,415
Inman town	1,714
Inman Mills (U)	1,769
Landrum div.	5,265
Campobello town	420
Landrum town	1,930
Mayo div.	2,270
Pacolet div.	4,627
Central Pacolet town[34]	333
Pacolet town[34]	1,252
Pacolet Mills town[34]	1,476
Pacolet Park town[34]	117
Pauline div.	3,816
Reidville div.	2,410
Reidville town	242
Southern div.	7,968
Lone Oak (U)	1,435
Spartanburg div.	44,352
Spartanburg city[34]	44,352
Wellford div.	9,455
Duncan town[34]	1,186
Lyman town[34]	1,261
Wellford town	1,040
Whitney-Drayton div.	6,128
Drayton (U)	1,128
Whitney (U)	2,502
Woodburn Hills div.	3,941
Woodruff div.	7,787
Woodruff town[34]	3,679
Woods Chapel div.	8,564
Greer town (pt.)[34]	2,216
Victor Mills (U)	2,018
SUMTER COUNTY	74,941
Horatio div.	6,028
Mayesville div.	2,214
Mayesville town	750
Pinewood div.	2,265
Pinewood town	570
Privateer div.	3,032
Rembert div.	2,683
Shiloh div.	2,588
Sumter div.	23,062
Sumter city[35]	23,062
Sumter Northeast div.	3,994
Sumter Northwest div.	10,882
Sumter Southeast div.	12,281
Shannontown (U)	7,064
Sumter West div.	5,912
UNION COUNTY	30,015
Carlisle div.	2,031
Carlisle town[36]	390
Cross Keys div.	1,378
Jonesville div.	3,152
Jonesville town	1,439
Lockhart div.	3,469
Lockhart town[36]	128
Union div.	10,191
Union city[36]	10,191
Union Northwest div.	3,792
Buffalo (U)	1,209
Union Southeast div.	4,717
Monarch Mills (U)	1,990
West Springs div.	1,285

See footnotes at end of table, p. 12.

Table 7.—POPULATION OF COUNTIES, BY CENSUS COUNTY DIVISIONS: 1960—Con.

["U" denotes an unincorporated place. Total population of a place located in 2 or more census county divisions appears in table 8]

County and census county division	Population	County and census county division	Population	County and census county division	Population	County and census county division	Population
WILLIAMSBURG COUNTY	40,932	WILLIAMSBURG COUNTY--Con.		YORK COUNTY	78,760	YORK COUNTY--Con.	
Cades div.	3,590	Kingstree Northeast div.	2,884	Catawba-Leslie div.	4,001	McConnells div.	1,353
Greeleyville div.	4,357	Kingstree Northwest div.	3,751	Clover div.	3,500	McConnells town	266
Greeleyville town	504	Kingstree Southeast div.	2,262	Clover town	3,500	Rock Hill div.[38]	29,404
Hemingway div.	5,548	Lane East div.	3,375	Clover East div.	3,112	Rock Hill city[38]	29,404
Hemingway town	951	Lane town	497	Clover West div.	2,121	Rock Hill North div.	5,660
Stuckey town[37]	199	Lane West div.	1,852	Fort Mill div.	8,080	Industrial-Aragon Mills (U)	1,656
Indian div.	2,616	Nesmith div.	2,415	Fort Mill town[38]	3,315	Red River town	255
Kingstree div.	3,847	Turkey div.	1,914	Hickory Grove div.	3,170	Rock Hill South div.	6,437
Kingstree town[37]	3,847	Williamsburg div.	2,521	Hickory Grove town	287	Rock Hill West div.	2,213
		Andrews town (pt.)	55	Sharon town	280	York div.[38]	9,709
				Smyrna town	52	York town[38]	4,758

[1] AIKEN.--Annexations to Aiken and North Augusta cities. Ellenton town disincorporated since 1950. Jackson town and New Ellenton town incorporated since 1950. North Augusta town changed to city since 1950.

[2] ALLENDALE.--Fairfax town returned in Allendale County only in 1950.

[3] ANDERSON.--Pelzer and Sandy Springs towns incorporated since 1950. Annexations to Belton, Iva, and Pendleton towns and to Anderson city.

[4] BAMBERG.--Annexation to Bamberg and Denmark towns.

[5] BARNWELL.--Annexations to and detachment from Barnwell city. Barnwell town changed to city since 1950. Annexations to Blackville and Williston towns. Ellenton and Dunbarton towns disincorporated since 1950.

[6] BEAUFORT.--Part of Beaufort County including Hardeeville town annexed to Jasper County since 1950. Barnwell Island ceded to Chatham County, Ga., by Federal action in 1958.

[7] BERKELEY.--Detachments from Bonneau town. Jamestown town incorporated since 1950.

[8] CHARLESTON.--Folly Beach town and Isle of Palms city incorporated since 1950. Annexations to Mount Pleasant town. Sullivans Island town not returned separately in 1950.

[9] CHEROKEE.--Annexations to Gaffney city.

[10] CHESTERFIELD.--Annexations to Cheraw town.

[11] CLARENDON.--Annexation to Manning town.

[12] COLLETON.--Annexation to Walterboro town.

[13] DARLINGTON.--Annexations to Darlington and Hartsville towns. Lamar town changed to city since 1950.

[14] DILLON.--Annexations to Lakeview and Latta towns.

[15] DORCHESTER.--Annexation to St. George town.

[16] EDGEFIELD.--Annexation to Johnston town.

[17] GEORGETOWN.--Annexations to Georgetown city.

[18] GREENVILLE.--City View and Mauldin towns and Travelers Rest city incorporated since 1950. Annexations to Fountain Inn, Greer, and Simpsonville towns and Greenville city.

[19] GREENWOOD.--Annexations to Greenwood city and Ninety-Six town.

[20] HAMPTON.--Fairfax town returned in Allendale County only in 1950. Annexation to Hampton town.

[21] HORRY.--Cherry Grove Beach and Crescent Beach towns incorporated since 1950. Annexations to Conway and Myrtle Beach towns.

[22] JASPER.--Part of Beaufort County including Hardeeville town annexed to Jasper County since 1950.

[23] KERSHAW.--Detachment from Bethune town. Annexations to Camden city and Kershaw town.

[24] LANCASTER.--Annexations to Lancaster and Kershaw towns.

[25] LAURENS.--Annexations to Fountain Inn town and Laurens city.

[26] LEXINGTON.--Part of Lexington County annexed to Newberry County. Cayce and West Columbia towns changed to cities since 1950. Annexations to Cayce city and West Columbia city. Pineridge, South Congaree, and Springdale towns incorporated since 1950.

[27] MARION.--Mullins town annexed North Mullins town and other area. Annexation to Nichols town.

[28] MARLBORO.--Annexations to Bennettsville city and McColl town. Bennettsville town changed to city since 1950.

[29] NEWBERRY.--Part of Lexington County annexed to Newberry County. Annexations to Newberry, Prosperity, and Whitmire towns.

[30] OCONEE.--Salem town incorporated since 1950. Annexations to Seneca, Walhalla, and Westminster towns.

[31] ORANGEBURG.--Annexations to Holly Hill town and Orangeburg city, and detachment from Orangeburg city. Santee town not returned separately in 1950. Strangeville town disincorporated since 1950.

[32] PICKENS.--Annexations to Central, Liberty, and Norris towns.

[33] RICHLAND.--Arcadia Lakes, Ardincaple, Bendale, Boyden Arbor, and Forest Lake towns incorporated since 1950. Columbia city annexed Eau Claire town and other area.

[34] SPARTANBURG.--Annexations to Duncan, Greer, Pacolet, and Woodruff towns and Spartanburg city. Central Pacolet, Lyman, Pacolet Mills, and Pacolet Park towns incorporated since 1950.

[35] SUMTER.--Annexations to Sumter city.

[36] UNION.--Annexations to Carlisle town and Union city. Lockhart town incorporated since 1950.

[37] WILLIAMSBURG.--Annexation to Kingstree town. Stuckey town incorporated since 1950.

[38] YORK.--Ebenezer town disincorporated and area annexed to Rock Hill division coextensive with Rock Hill city. Annexations to Fort Mill and York towns and Rock Hill city.

Table 8.—POPULATION OF ALL INCORPORATED PLACES AND OF UNINCORPORATED PLACES OF 1,000 OR MORE: 1940 TO 1960

["U" denotes an unincorporated place. Asterisk (*) denotes an incorporated place under 2,500 located in an urbanized area]

Place	County	1960	1950	1940
Abbeville	Abbeville	5,436	5,395	4,930
Aiken	Aiken	11,243	7,083	6,168
Aiken South (U)	Aiken	2,980	...	...
Aiken West (U)	Aiken	2,602	...	...
Allendale	Allendale	3,114	2,474	2,217
Anderson	Anderson	41,316	19,770	19,424
Andrews	Georgetown / Williamsburg	2,995	2,702	2,008
Arcadia (U)	Spartanburg	2,458	2,554	...
Arcadia Lakes	Richland	316	...	...
Ardincaple*	Richland	729	...	...
Arkwright (U)	Spartanburg	1,656	1,266	...
Aynor	Horry	635	551	537
Baldwin-Aragon Mills (U)	Chester	1,201	1,440	...
Bamberg	Bamberg	3,081	2,954	3,000
Barnwell	Barnwell	4,568	2,005	1,922
Batesburg	Lexington / Saluda	3,806	3,169	2,933
Bath (U)	Aiken	1,419	...	...
Beaufort	Beaufort	6,298	5,081	3,185
Belton	Anderson	5,106	3,371	2,119
Bendale*	Richland	1,544	...	...
Bennettsville	Marlboro	6,963	5,140	4,895
Bennettsville Southwest (U)	Marlboro	1,022	...	...
Bethune	Kershaw	579	639	620
Bingham	Dillon	95	169	101
Bishopville	Lee	3,586	3,076	2,995
Blacksburg	Cherokee	2,174	2,056	1,917
Blackville	Barnwell	1,901	1,294	1,456
Blaney	Kershaw	329	183	146
Blenheim	Marlboro	185	153	237
Bluffton	Beaufort	356	474	459
Bonneau	Berkeley	402	408	493
Bowman	Orangeburg	1,106	857	799
Boyden Arbor*	Richland	271	...	...
Branchville	Orangeburg	1,182	1,353	1,351
Brunson	Hampton	603	607	542
Buffalo (U)	Union	1,209	1,580	...
Burnettown	Aiken	510	578	...
Calhoun Falls	Abbeville	2,525	2,396	1,832
Camden	Kershaw	6,842	6,986	5,747
Cameron	Calhoun	607	630	624
Campobello	Spartanburg	420	394	389
Carlisle	Union	390	405	303
Cayce	Lexington	8,517	3,294	1,476
Central	Pickens	1,473	1,263	1,496
Central Pacolet	Spartanburg	333	...	...
Chapin	Lexington	358	327	311
Chappells	Newberry	128	199	195
Charleston	Charleston	65,925	70,174	71,275
Cheraw	Chesterfield	5,171	4,836	4,497
Cherry Grove Beach	Horry	208	...	...
Chesnee	Spartanburg	1,045	1,051	827
Chester	Chester	6,906	6,893	6,392
Chesterfield	Chesterfield	1,532	1,530	1,263
City View*	Greenville	2,475	...	...
Clearwater (U)	Aiken	1,450	...	...
Clemson	Pickens	1,587	1,204	761
Clifton (U)	Spartanburg	1,249	1,707	...
Clinton	Laurens	7,937	7,168	5,704
Clio	Marlboro	847	837	821
Clover	York	3,500	3,276	3,067
College Heights (U)	Darlington	1,330	1,381	...
Columbia	Richland	97,433	86,914	62,396
Conway	Horry	8,563	6,073	5,066
Cope	Orangeburg	227	209	280
Cordova	Orangeburg	209	175	139
Cottageville	Colleton	520	553	544
Cowpens	Spartanburg	2,038	1,879	1,343
Crescent Beach	Horry	440	...	...
Cross Hill	Laurens	441	543	525
Darlington	Darlington	6,710	6,619	6,236
Denmark	Bamberg	3,221	2,814	2,056
Dillon	Dillon	6,173	5,171	3,867
Donalds	Abbeville	416	332	271
Doneraile (U)	Darlington	1,043	1,086	...
Drayton (U)	Spartanburg	1,128	1,228	...
Due West	Abbeville	1,166	1,033	593
Duncan	Spartanburg	1,186	599	631
Easley	Pickens	8,283	6,316	5,183
East Gaffney (U)	Cherokee	4,779	4,289	...
Eastover	Richland	713	564	473
Edgefield	Edgefield	2,876	2,518	2,119
Ehrhardt	Bamberg	482	510	407
Elko	Barnwell	194	142	206
Elloree	Orangeburg	1,031	1,127	1,123
Estill	Hampton	1,865	1,659	1,280

Table 8.—POPULATION OF ALL INCORPORATED PLACES AND OF UNINCORPORATED PLACES OF 1,000 OR MORE: 1940 TO 1960—Con.

["U" denotes an unincorporated place. Asterisk (*) denotes an incorporated place under 2,500 located in an urbanized area]

Place	County	1960	1950	1940
Eureka (U)	Chester	1,423	1,990	...
Eutawville	Orangeburg	468	478	496
Fairfax	Allendale; Hampton	1,814	1,567	1,379
Florence	Florence	24,722	22,513	16,054
Folly Beach	Charlestown	1,137	...	...
Forest Acres	Richland	3,842	3,240	323
Forest Lake*	Richland	243	...	...
Fort Lawn	Chester	192	216	168
Fort Mill	York	3,315	3,204	2,919
Fountain Inn	Greenville; Laurens	2,385	1,325	1,346
Furman	Hampton	244	293	380
Gaffney	Cherokee	10,435	8,123	7,636
Georgetown	Georgetown	12,261	6,004	5,559
Gilbert	Lexington	171	172	153
Gloverville (U)	Aiken	1,551	...	...
Govan	Bamberg	138	109	113
Graniteville (U)	Aiken	1,017	3,362	...
Gray Court	Laurens	473	479	401
Great Falls (U)	Chester	3,030	3,533	...
Greeleyville	Williamsburg	504	600	633
Greenville	Greenville	66,188	58,161	34,734
Greenwood	Greenwood	16,644	13,806	13,020
Greer	Greenville; Spartanburg	8,967	5,050	2,940
Hampton	Hampton	2,486	2,007	997
Hardeville	Jasper	700	...	...
Harleyville	Dorchester	561	483	381
Hartsville	Darlington	6,392	5,658	5,399
Heath Springs	Lancaster	832	694	570
Hemingway	Williamsburg	951	821	536
Hickory Grove	York	287	275	272
Hilda	Barnwell	259	304	246
Hodges	Greenwood	209	275	303
Holly Hill	Orangeburg	1,235	1,116	1,062
Hollywood	Charleston	334	246	...
Honea Path	Abbeville; Anderson	3,453	2,840	2,765
Industrial-Aragon Mills (U)	York	1,656	1,868	...
Inman	Spartanburg	1,714	1,514	1,115
Inman Mills (U)	Spartanburg	1,769	1,776	...
Irmo	Lexington	359	281	230
Irwin (U)	Lancaster	1,113	...	...
Isle of Palms	Charleston	1,186	...	...
Iva	Anderson	1,357	1,164	1,285
Jackson	Aiken	1,746	...	...
Jamestown	Berkeley	184	...	...
Jefferson	Chesterfield	493	556	547
Joanna (U)	Laurens	1,831	...	...
Johnsonville	Florence	882	616	464
Johnston	Edgefield	2,119	1,426	1,100
Jonesville	Union	1,439	1,345	1,182
Kershaw	Kershaw; Lancaster	1,567	1,376	1,264
Kingstree	Williamsburg	3,847	3,621	3,182
Kline	Barnwell	213	230	282
Lake City	Florence	6,059	5,112	2,522
Lakeview	Dillon	865	653	532
Lamar	Darlington	1,121	958	921
Lancaster	Lancaster	7,999	7,159	4,430
Lancaster Mills (U)	Lancaster	3,274	...	...
Landrum	Spartanburg	1,930	1,333	1,289
Lane	Williamsburg	497	580	297
Langley (U)	Aiken	1,216	...	...
Latta	Dillon	1,901	1,602	1,334
Laurens	Laurens	9,598	8,658	6,894
Leesville	Lexington	1,619	1,453	1,217
Lexington	Lexington	1,127	1,081	1,033
Liberty	Pickens	2,657	2,291	2,240
Lincolnville	Charleston	420	278	261
Little Mountain	Newberry	238	213	251
Livingston	Orangeburg	208	210	178
Lockhart	Union	128	...	...
Lodge	Colleton	181	316	242
Lone Oak (U)	Spartanburg	1,435	...	...
Loris	Horry	1,702	1,614	1,238
Lowndesville	Abbeville	274	252	201
Lowrys	Chester	298	368	315
Luray	Hampton	102	102	162
Lydia Mills (U)	Laurens	1,177	1,212	...
Lyman	Spartanburg	1,261	...	...
Lynchburg	Lee	544	506	382
McBee	Chesterfield	512	420	587
McClellanville	Charleston	354	417	431
McColl	Marlboro	2,479	2,688	2,391
McConnells	York	266	255	263
McCormick	McCormick	1,998	1,744	1,456
Madison (U)	Aiken	1,904	...	...
Manning	Clarendon	3,917	2,775	2,381
Marion	Marion	7,174	6,834	5,746
Mauldin	Greenville	1,462	...	...
Mayesville	Sumter	750	706	...
Meggett	Charleston	188	224	...
Monarch Mills (U)	Union	1,990	2,158	...
Moncks Corner	Berkeley	2,030	1,818	1,165
Mount Carmel	McCormick	109	84	114
Mount Croghan	Chesterfield	145	209	209
Mount Pleasant	Charleston	5,116	1,857	1,698
Mullins	Marion	6,229	4,916	4,392
Myrtle Beach	Horry	7,834	3,345	1,597
Neeses	Orangeburg	347	328	364
Newberry	Newberry	8,208	7,546	7,510
New Ellenton	Aiken	2,309	...	...
Nichols	Marion	617	380	292
Ninety-six	Greenwood	1,435	1,556	1,453
Norris	Pickens	594	325	177
North	Orangeburg	1,047	954	733
North Augusta	Aiken	10,348	3,659	2,629
North Hartsville (U)	Darlington	1,899	1,743	...
Norway	Orangeburg	525	476	488
Ocean Drive Beach	Horry	313	255	...
Olanta	Florence	568	586	515
Olar	Bamberg	467	414	528
Orangeburg	Orangeburg	13,852	15,322	10,521
Pacolet	Spartanburg	1,252	455	352
Pacolet Mills	Spartanburg	1,476	...	...
Pacolet Park	Spartanburg	117	...	...
Pageland	Chesterfield	2,020	1,925	989
Pamplico	Florence	988	728	555
Parksville	McCormick	164	198	168
Patrick	Chesterfield	393	310	270
Paxville	Clarendon	216	208	194
Peak	Newberry	86	134	147
Pelion	Lexington	233	196	212
Pelzer	Anderson	106	2,692	...
Pelzer North (U)	Anderson	1,400	...	...
Pendleton	Anderson	2,358	1,432	1,278
Perry	Aiken	196	133	141
Pickens	Pickens	2,198	1,961	1,637
Piedmont (U)	Anderson; Greenville	2,108	2,673	...
Pinehurst-Sheppard Park (U)	Dorchester	1,708	1,419	...
Pineridge	Lexington	329	...	...
Pinewood	Sumter	570	578	456
Plum Branch	McCormick	139	158	142
Pomaria	Newberry	230	251	263
Port Royal	Beaufort	686	793	342
Prosperity	Newberry	757	699	719
Ravenel	Charleston	527	337	...
Red River	York	255	346	324
Reevesville	Dorchester	268	285	217
Reidville	Spartanburg	242	236	214
Richburg	Chester	235	238	183
Ridgeland	Jasper	1,192	1,078	1,021
Ridge Spring	Saluda	649	598	661
Ridgeville	Dorchester	611	507	593
Ridgeway	Fairfield	417	414	408
Rock Hill	York	29,404	24,502	15,009
Rowesville	Orangeburg	398	363	402
Ruby	Chesterfield	284	315	337
St. George	Dorchester	1,833	1,938	1,908
St. Matthews	Calhoun	2,433	2,351	2,187
St. Stephens	Berkeley	1,462	1,341	1,185
Salem	Oconee	206	...	...
Salley	Aiken	403	407	443
Saluda	Saluda	2,089	1,594	1,516
Sandy Springs	Anderson	174	...	...
Santee	Orangeburg	105	107	...
Saxon (U)	Spartanburg	3,917	3,088	...
Scotia	Hampton	102	226	238
Scranton	Florence	613	602	438
Sellers	Dillon; Marion	431	530	681
Seneca	Oconee	5,227	3,649	2,155
Shannontown (U)	Sumter	7,064	5,828	...
Sharon	York	280	365	388
Silverstreet	Newberry	181	201	146
Simpsonville	Greenville	2,282	1,529	1,298
Six Mile	Pickens	218	157	152
Smoaks	Colleton	145	130	168
Smyrna	York	52	105	133
Snelling	Barnwell	100	34	128
Society Hill	Darlington	677	645	687
South Bennettsville (U)	Marlboro	1,025	...	...
South Congaree	Lexington	650	...	...
South Greenwood (U)	Greenwood	2,520	3,712	...
Spartanburg	Spartanburg	44,352	36,795	32,249
Springdale (U)	Lancaster	2,981	...	...
Springdale*	Lexington	1,002	...	...
Springfield	Orangeburg	787	782	786
Spring Mills (U)	Lancaster	1,069	1,210	...
Starr	Anderson	243	282	349
Stuckey	Williamsburg	199	...	...
Sullivans Island	Charleston	1,358	...	...
Summerton	Clarendon	1,504	1,419	958
Summerville	Dorchester	3,633	3,312	3,023
Summit	Lexington	108	105	73

Table 8.—POPULATION OF ALL INCORPORATED PLACES AND OF UNINCORPORATED PLACES OF 1,000 OR MORE: 1940 TO 1960—Con.

["U" denotes an unincorporated place. Asterisk (*) denotes an incorporated place under 2,500 located in an urbanized area]

Place	County	1960	1950	1940
Sumter	Sumter	23,062	20,185	15,874
Swansea	Lexington	776	762	950
Sycamore	Allendale	401	383	324
Tatum	Marlboro	132	119	181
Taylor (U)	Greenville	1,071	1,518	...
Timmonsville	Florence	2,178	2,001	1,979
Travelers Rest	Greenville	1,973	...	...
Trenton	Edgefield	314	296	408
Troy	Greenwood	260	242	224
Turbeville	Clarendon	355	271	234
Ulmers	Allendale	168	139	169
Union	Union	10,191	9,730	8,478
Utica (U)	Oconee	1,294	...	...
Vance	Orangeburg	85	106	125
Varnville	Hampton	1,461	1,180	917
Victor Mills (U)	Spartanburg	2,018	2,654	...
Wagener	Aiken	614	584	588
Walhalla	Oconee	3,431	3,104	2,820
Walterboro	Colleton	5,417	4,616	3,373
Wards	Saluda	162	122	204
Ware Shoals (U)	Greenwood	2,671	3,032	...
Warrenville (U)	Aiken	1,128	1,604	...
Waterloo	Laurens	148	162	150
Watts Mills (U)	Laurens	1,438	1,649	...
Wellford	Spartanburg	1,040	721	454
West Columbia	Lexington	6,410	1,543	1,744
West Hartsville (U)	Darlington	2,427	2,287	...
Westminster	Oconee	2,413	2,219	2,014
West Pelzer	Anderson	687	578	448
West Union	Oconee	443	429	449
Whitmire	Newberry	2,663	3,006	3,272
Whitney (U)	Spartanburg	2,502	1,611	...
Williams	Colleton	194	254	218
Williamston	Anderson	3,721	2,782	2,509
Williston	Barnwell	2,722	896	1,107
Windy Hill (U)	Florence	2,201	1,710	...
Winnsboro	Fairfield	3,479	3,267	3,181
Winnsboro Mills (U)	Fairfield	2,411	2,936	...
Woodford	Orangeburg	172	179	211
Woodruff	Spartanburg	3,679	3,831	3,508
Yemassee	Beaufort / Hampton	473	712	684
York	York	4,758	4,181	3,495

Table 9.—1960 POPULATION OF AREAS ANNEXED BETWEEN 1950 AND 1960 BY INCORPORATED PLACES HAVING 2,500 INHABITANTS OR MORE IN 1950

[Minus sign (-) denotes decrease]

Incorporated place	1960 population			1950 population, total	Increase, 1950 to 1960, in 1950 area
	Total	In 1950 area	In annexed area		
Aiken	11,243	8,603	2,640	7,083	1,520
Anderson	41,316	18,711	22,605	19,770	-1,059
Bamberg	3,081	3,018	63	2,954	64
Belton	5,106	4,145	961	3,371	774
Bennettsville	6,963	5,396	1,567	5,140	256
Camden	6,842	6,838	4	6,986	-148
Cayce	8,517	3,924	4,593	3,294	630
Cheraw	5,171	4,722	449	4,836	-114
Columbia	97,433	83,249	14,184	86,914	-3,665
Conway	8,563	6,643	1,920	6,073	570
Darlington	6,710	6,537	173	6,619	-82
Denmark	3,221	2,514	707	2,814	-300
Fort Mill	3,315	3,152	163	3,204	-52
Gaffney	10,435	10,272	163	8,123	2,149
Georgetown	12,261	5,105	7,156	6,004	-899
Greenville	66,188	64,813	1,375	58,161	6,652
Greenwood	16,644	14,112	2,532	13,806	306
Greer	8,967	5,695	3,272	5,050	645
Hartsville	6,392	6,210	182	5,658	552
Kingstree	3,847	3,750	97	3,621	129
Lancaster	7,999	7,821	178	7,159	662
Laurens	9,598	9,422	176	8,658	764
McColl	2,479	2,391	88	2,688	-297
Manning	3,917	3,219	698	2,775	444
Mullins	6,229	5,118	1,111	4,916	202
Myrtle Beach	7,834	7,640	194	3,345	4,295
Newberry	8,208	7,500	708	7,546	-46
North Augusta	10,348	4,782	5,566	3,659	1,123
Orangeburg	13,852	13,339	513	15,322	-1,983
Rock Hill	29,404	26,582	2,822	24,502	2,080
Seneca	5,227	4,350	877	3,649	701
Spartanburg	44,352	35,262	9,090	36,795	-1,533
Sumter	23,062	22,770	292	20,185	2,585
Union	10,191	9,652	539	9,730	-78
Walhalla	3,431	3,244	187	3,104	140
Walterboro	5,417	4,955	462	4,616	339
Whitmire	2,663	2,530	133	3,006	-476
Woodruff	3,679	2,774	905	3,831	-1,057
York	4,758	4,587	171	4,181	406

Table 10.—POPULATION OF URBANIZED AREAS: 1960 AND 1950

Area	1960	1950
AUGUSTA (GA.-S.C.) URBANIZED AREA		
That part of the area in South Carolina[1]	12,828	3,659
The area includes the following census county divisions and parts of census county divisions:		
Aiken County (pt.)	12,828	[2]3,659
North Augusta div. (pt.)	12,828	...
North Augusta city	10,348	3,659
CHARLESTON (S.C.) URBANIZED AREA		
The area	160,113	120,289
Charleston city	65,925	70,174
Outside central city	94,188	50,115
The area includes the following census county divisions and parts of census county divisions:		
Berkeley County (pt.)	6,111	...
Mount Holly div. (pt.)	6,111	...
Charleston County (pt.)	154,002	[2]120,289
Charleston div.	65,925	...
Charleston city	65,925	70,174
Chicora div.	11,735	...
Goose Creek div. (pt.)	1,680	...
James Island div. (pt.)	6,565	...
Noisette Creek div.	9,876	...
North Charleston div. (pt.)	22,280	...
Rosemont div.	9,323	...
St. Andrews div. (pt.)	19,921	...
Waylyn div. (pt.)	6,697	...
COLUMBIA (S.C.) URBANIZED AREA		
The area	162,601	120,808
Columbia city	97,433	86,914
Outside central city	65,168	33,894
The area includes the following census county divisions and parts of census county divisions:		
Lexington County (pt.)	23,670	[2]10,120
Cayce div. (pt.)	12,905	...
Cayce city	8,517	3,294
Springdale town	1,002	([3])
West Columbia div. (pt.)	10,765	...
West Columbia city	6,410	1,543
Richland County (pt.)	138,931	[4]110,688
Columbia div.	97,433	...
Columbia city	97,433	86,914
Columbia North div.	30,847	...
Ardincaple town	729	([3])
Bendale town	1,544	([3])
Boyden Arbor town	271	([3])
Forest Acres town	3,842	3,240
Forest Lake town	243	([3])
Columbia South div. (pt.)	8,900	...
Pontiac div. (pt.)	1,751	...
GREENVILLE (S.C.) URBANIZED AREA		
The area	126,887	([5])
Greenville city	66,188	...
Outside central city	60,699	...
The area includes the following census county divisions and parts of census county divisions:		
Greenville County (pt.)	126,887	...
Greenville div.	66,188	...
Greenville city	66,188	...
Greenville East div. (pt.)	2,737	...
Greenville North div. (pt.)	14,580	...
Greenville Southwest div. (pt.)	28,808	...
Paris div. (pt.)	4,241	...
Riverside div. (pt.)	10,333	...
City View town	2,475	...

[1] For the map and population of the entire Augusta (Ga.-S.C.) Urbanized Area, see the corresponding report for Georgia.
[2] County returned in 1950 by townships; data by census county divisions not available.
[3] Incorporated since 1950.
[4] County returned in 1950 by school districts; data by census county divisions not available.
[5] There was no urbanized area delineated for Greenville in the 1950 Census.

Table 11.—POPULATION OF STANDARD METROPOLITAN STATISTICAL AREAS: 1960 AND 1950

[Data relate to areas as defined for 1960. Minus sign (-) denotes decrease]

Standard metropolitan statistical area, central city, and other component areas	1960	1950	Increase	
			Number	Percent
AUGUSTA, GA.-S.C. (PART)				
Total	81,038	53,137	27,901	52.5
Aiken County, S.C.	81,038	53,137	27,901	52.5
CHARLESTON, S.C. (Charleston County)				
Total	216,382	164,856	51,526	31.3
Charleston city	65,925	70,174	-4,249	-6.1
Outside central city	150,457	94,682	55,775	58.9
COLUMBIA, S.C.				
Total	260,328	186,844	73,484	39.6
Columbia city	97,433	86,914	10,519	12.1
Outside central city	163,395	99,930	63,465	63.5
Lexington County	60,726	44,279	16,447	37.1
Richland County	200,102	142,565	57,537	40.4
GREENVILLE, S.C. (Greenville County)				
Total	209,776	168,152	41,624	24.8
Greenville city	66,188	58,161	8,027	13.8
Outside central city	143,588	109,991	33,597	30.5

Table 12.—POPULATION OF THE STATE AND OF STANDARD METROPOLITAN STATISTICAL AREAS, BY TYPE OF RESIDENCE: 1960

Metropolitan-nonmetropolitan residence	Total	Urban			Rural		
		Total	Central city or cities	Other urban territory	Total	Places of 1,000 to 2,500	Other rural territory
The State	2,382,594	981,386	229,546	751,840	1,401,208	151,858	1,249,350
In standard metropolitan statistical areas	768,024	488,527	229,546	258,981	279,497	30,246	249,251
Augusta, Ga.-S.C.	[1]81,038	29,653	...	29,653	51,385	13,740	37,645
Charleston, S.C.	216,382	159,118	65,925	93,193	57,264	3,681	53,583
Columbia, S.C.	260,828	166,118	97,433	68,685	94,710	2,746	91,964
Greenville, S.C.	209,776	133,638	66,188	67,450	76,138	10,079	66,059
Not in standard metropolitan statistical areas	1,614,570	492,859	...	492,859	1,121,711	121,612	1,000,099

[1] Part in State only; for entire area see corresponding report for Georgia or table 31 of the U.S. Summary.

URBANIZED AREAS—SOUTH CAROLINA

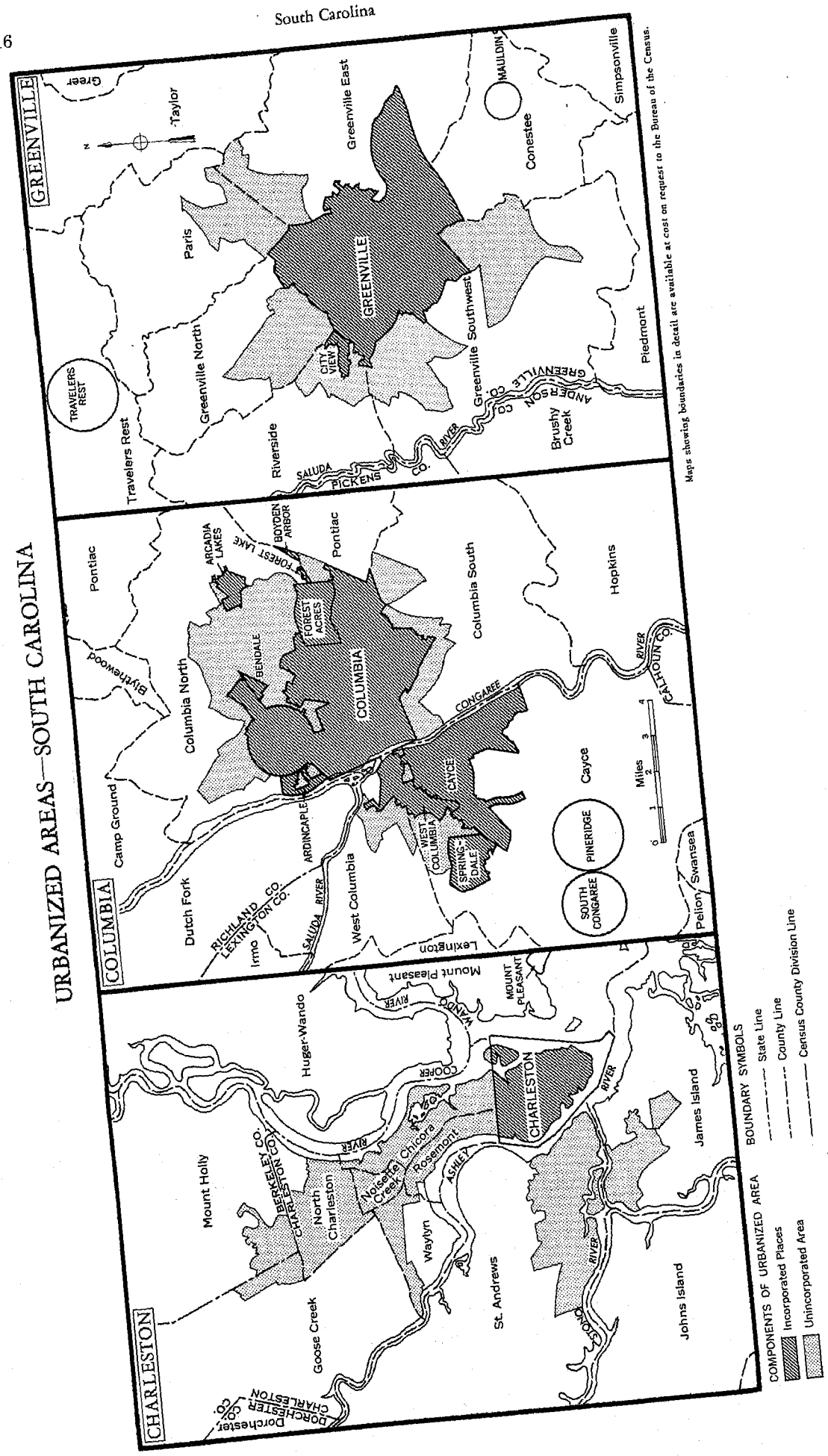

Maps showing boundaries in detail are available at cost on request to the Bureau of the Census.

☆ U. S. GOVERNMENT PRINTING OFFICE: 1960 — 565787/31

NUMBER OF INHABITANTS

South Dakota

LIST OF TABLES

[Page numbers listed here omit the State prefix number which appears as part of the page number for each page. The prefix for this State is 43]

Table	Page
1.—Population of the State, urban and rural: 1870 to 1960	11
2.—Population in groups of places according to size: 1960 and 1950	11
3.—Population in groups of places according to size: 1900 to 1960	12
4.—Population in incorporated and unincorporated places according to size: 1960	13
5.—Population of incorporated places of 10,000 or more from earliest census to 1960	13
6.—Area and population of counties, urban and rural: 1960 and 1950	14
7.—Population of counties, by minor civil divisions: 1940 to 1960	15
8.—Population of all incorporated places and of unincorporated places of 1,000 or more: 1940 to 1960	21
9.—1960 population of areas annexed between 1950 and 1960 by incorporated places having 2,500 inhabitants or more in 1950	22
10.—Population of urbanized areas: 1960 and 1950	23
11.—Population of standard metropolitan statistical areas: 1960 and 1950	23
12.—Population of the State and of standard metropolitan statistical areas, by type of residence: 1960	23

LIST OF MAPS

The State, showing counties, places of 25,000 or more, and standard metropolitan statistical areas	3
The State, showing minor civil divisions	4
Urbanized areas (separate map for each area)	24

SOUTH DAKOTA—COUNTIES, PLACES OF 25,000 OR MORE, AND STANDARD METROPOLITAN STATISTICAL AREAS

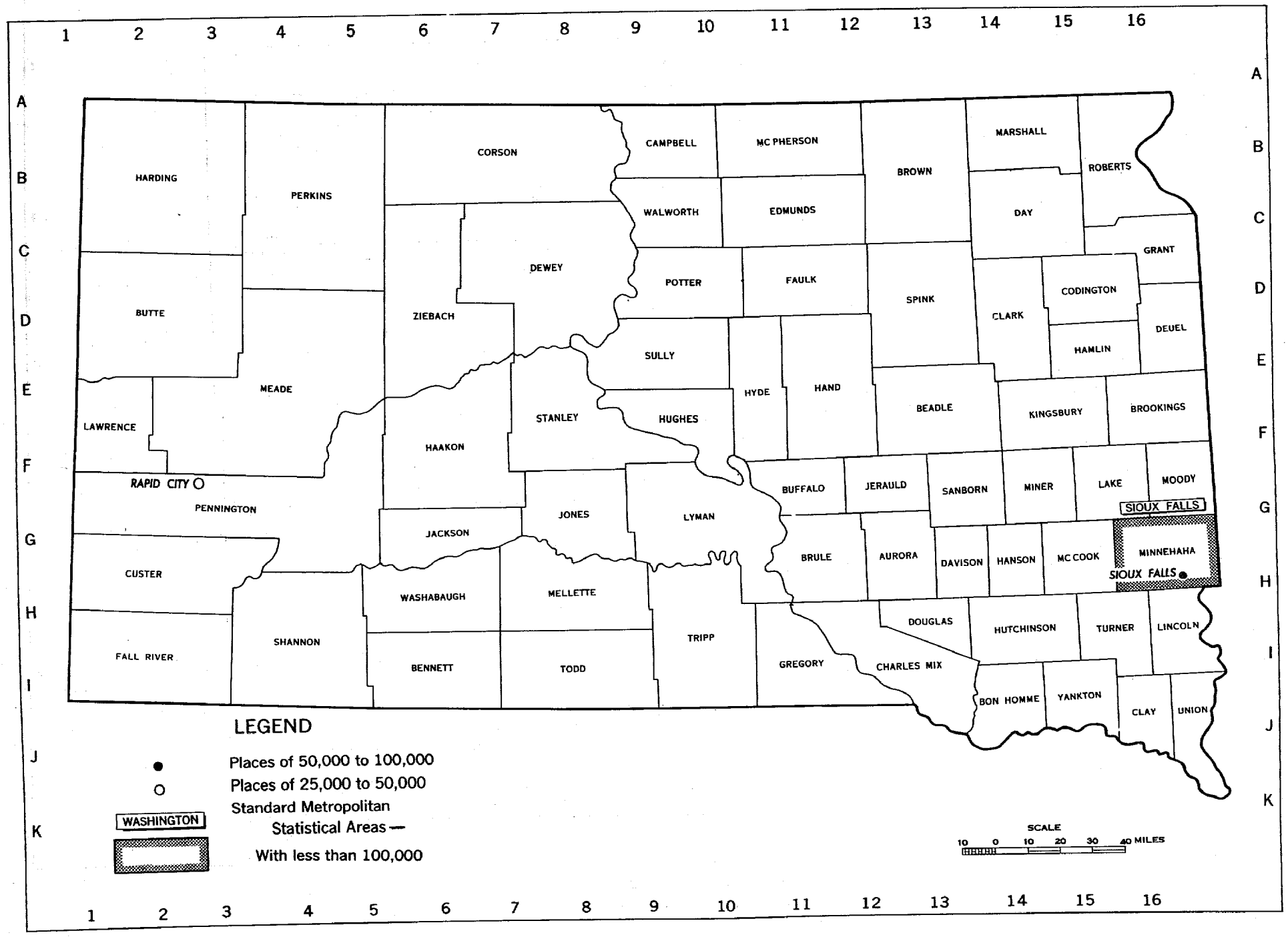

SOUTH DAKOTA—SECTIONS 1 AND 2

MINOR CIVIL DIVISIONS—TOWNSHIPS

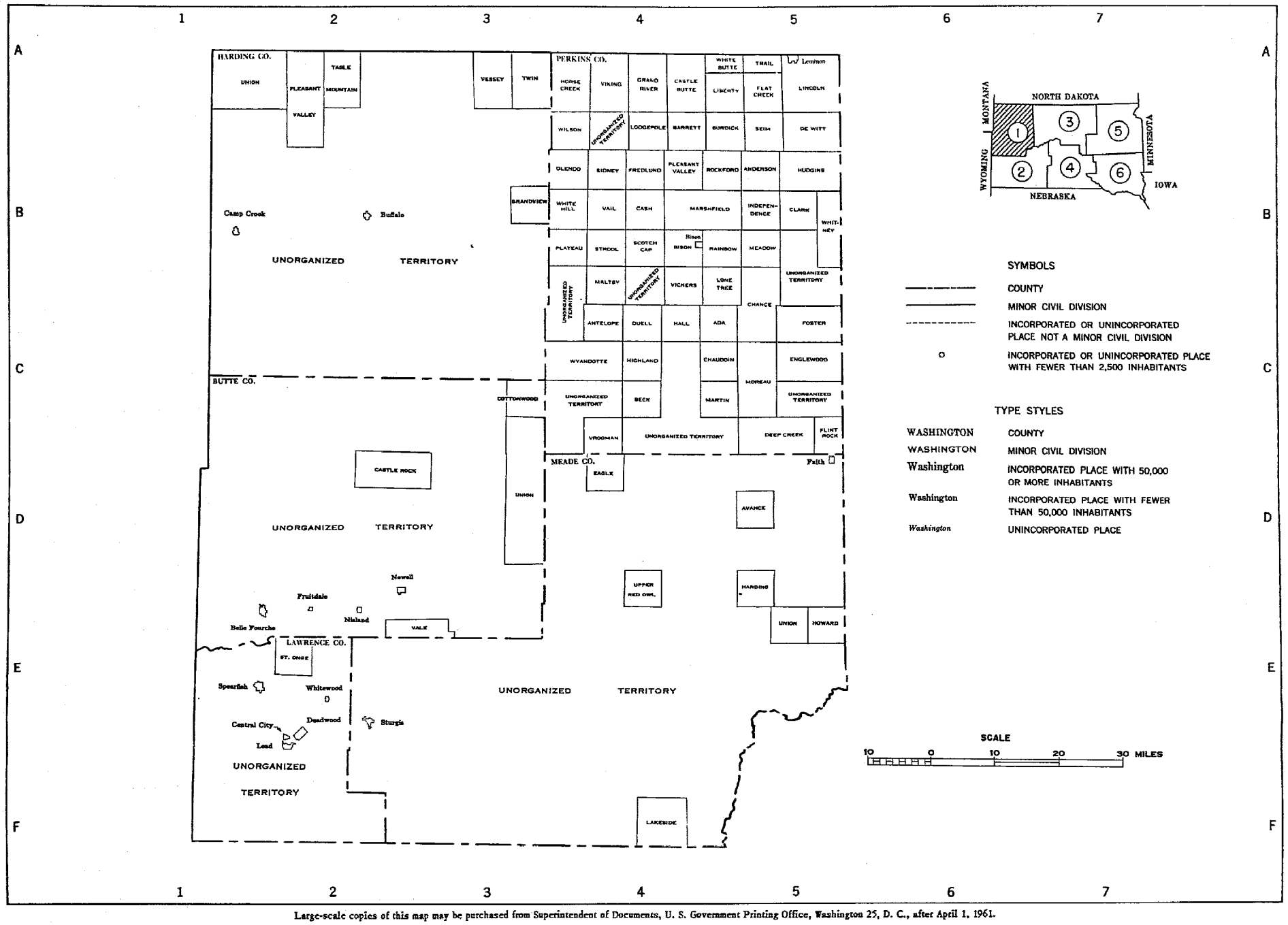

Large-scale copies of this map may be purchased from Superintendent of Documents, U. S. Government Printing Office, Washington 25, D. C., after April 1, 1961.

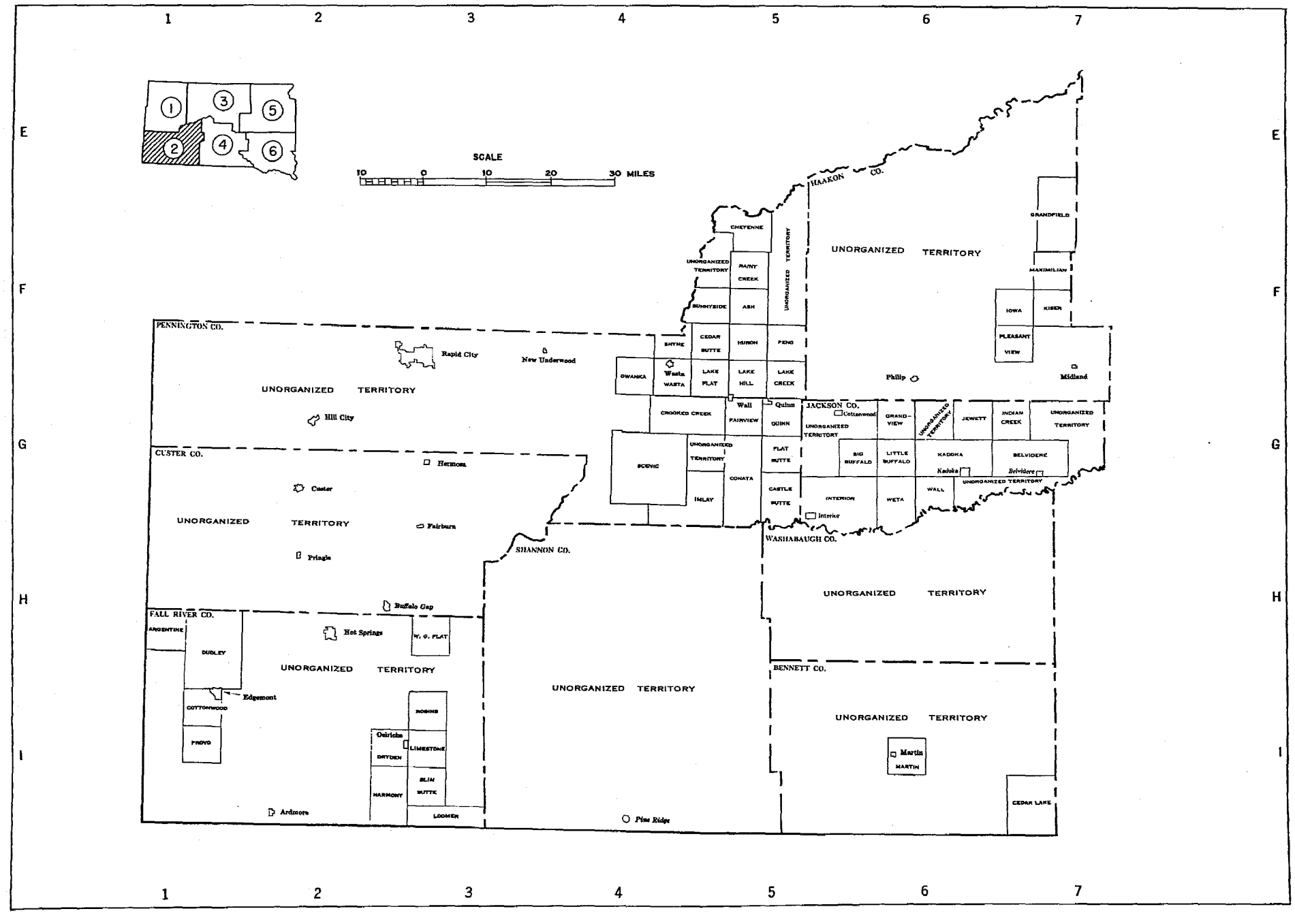
SCALE
10 0 10 20 30 MILES
HAAKON CO.
UNORGANIZED TERRITORY
PENNINGTON CO.
Rapid City
New Underwood
Hill City
CUSTER CO.
Hermosa
Custer
Fairburn
Pringle
Buffalo Gap
FALL RIVER CO.
Hot Springs
Edgemont
Ardmore
SHANNON CO.
Pine Ridge
JACKSON CO.
Cottonwood
Wall
Quinn
Philip
Midland
Interior
WASHABAUGH CO.
BENNETT CO.
Martin
Kadoka
Belvidere
CHEYENNE
RAINY CREEK
SUNNYSIDE
ASH
SHYNE
CEDAR BUTTE
HURON
FENG
OWANKA
Wasta
WASTA
LAKE FLAT
LAKE HILL
LAKE CREEK
CROOKED CREEK
FAIRVIEW
QUINN
SCENIC
FLAT BUTTE
CONATA
IMLAY
CASTLE BUTTE
GRANDFIELD
MAXIMILIAN
IOWA
KISER
PLEASANT VIEW
GRAND-VIEW
JEWETT
INDIAN CREEK
BIG BUFFALO
LITTLE BUFFALO
KADOKA
BELVIDERE
INTERIOR
WETA
WALL
ARGENTINE
DUDLEY
COTTONWOOD
FRYOD
W. G. FLAT
Ostrichs
DRYDEN
LIMESTONE
HARMONY
BLIN BUTTE
LOOMER
ROBINS
MARTIN
CEDAR LAKE

SOUTH DAKOTA—SECTIONS 3 AND 4

MINOR CIVIL DIVISIONS—TOWNSHIPS

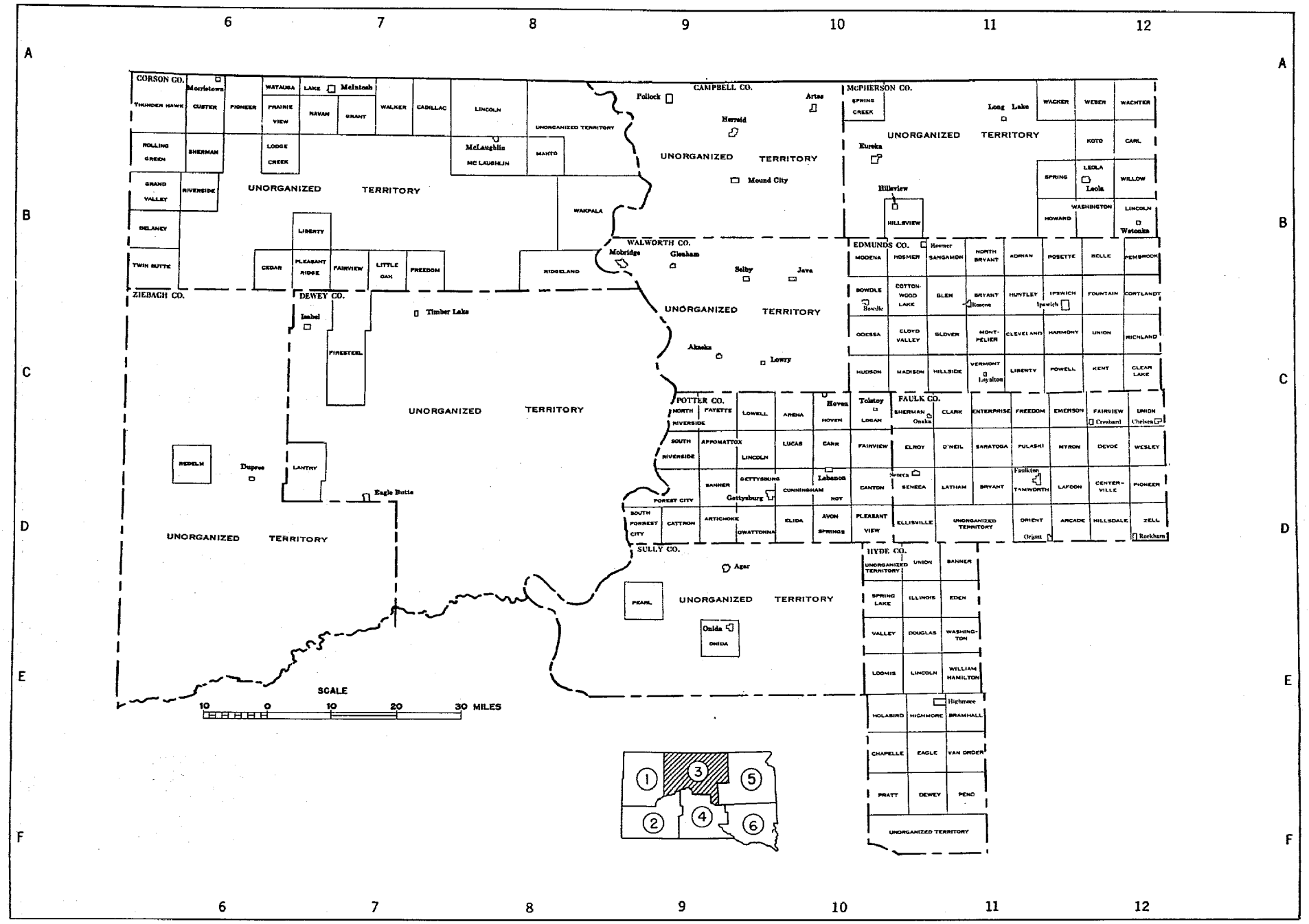

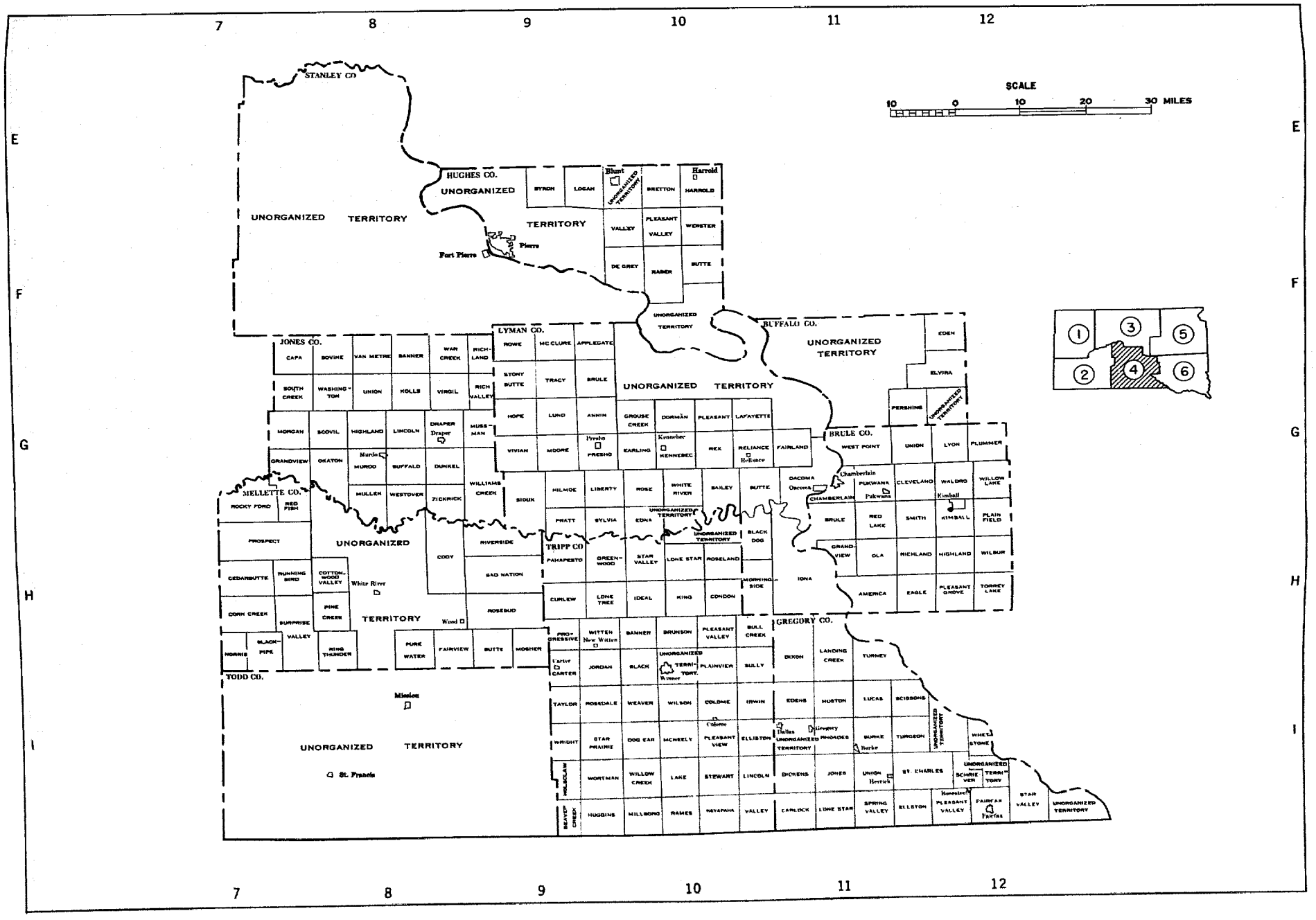
SCALE
10 0 10 20 30 MILES
STANLEY CO
HUGHES CO.
UNORGANIZED TERRITORY
Pierre
Fort Pierre
Blunt
Harrold
BYRON
LOGAN
BRETTON
HARROLD
VALLEY
PLEASANT VALLEY
WEBSTER
DE GREY
RAINER
BUTTE
JONES CO.
CAPA
BOVINE
VAN METRE
BANNER
WAR CREEK
RICH-LAND
SOUTH CREEK
WASHING-TON
UNION
KOLLS
VIRGIL
RICH VALLEY
MORGAN
SCOVIL
HIGHLAND
LINCOLN
DRAPER
Draper
MUSS-MAN
GRANDVIEW
OKATON
Murdo
MURDO
BUFFALO
DUNKEL
MELLETTE CO.
ROCKY FORD
RED FISH
MULLEN
WESTOVER
ZICKRICK
WILLIAMS CREEK
SIOUX
PROSPECT
CEDARBUTTE
RUNNING BIRD
COTTON-WOOD VALLEY
White River
CORN CREEK
SURPRISE VALLEY
PINE CREEK
NORRIS
BLACK-PIPE
RING THUNDER
PURE WATER
FAIRVIEW
BUTTE
MOSHER
CODY
RIVERSIDE
SAD NATION
ROSEBUD
Wood
TODD CO.
Mission
St. Francis
LYMAN CO.
ROWE
MC CLURE
APPLEGATE
STONY BUTTE
TRACY
BRULE
HOPE
LUND
ANNIN
GROUSE CREEK
DORMAN
PLEASANT
LAFAYETTE
VIVIAN
MOORE
Presho
PRESHO
EARLING
Kennebec
KENNEBEC
REK
RELIANCE
Reliance
FAIRLAND
HILMOE
LIBERTY
ROSE
WHITE RIVER
BAILEY
BUTTE
PRATT
SYLVIA
EDNA
TRIPP CO
PAHAPESTO
GREEN-WOOD
STAR VALLEY
LONE STAR
ROSELAND
CURLEW
LONE TREE
IDEAL
KING
CONDON
PRO-GRESSIVE
WITTEN
New Witten
BANNER
BRUNSON
PLEASANT VALLEY
BULL CREEK
Carter
CARTER
JORDAN
BLACK
Winner
PLAINVIEW
SULLY
TAYLOR
ROSEDALE
WEAVER
WILSON
COLOME
Colome
IRWIN
WRIGHT
STAR PRAIRIE
DOG EAR
MCNEELY
PLEASANT VIEW
ELLISTON
HOLICLAW
WORTMAN
WILLOW CREEK
LAKE
STEWART
LINCOLN
BEAVER CREEK
HUGGINS
MILLSBORO
RAMES
REVAPAHA
VALLEY
BUFFALO CO.
UNORGANIZED TERRITORY
EDEN
ELVIRA
PERSHING
BRULE CO.
WEST POINT
UNION
LYON
PLUMMER
Chamberlain
PUKWANA
Pukwana
CLEVELAND
WALDRO
WILLOW LAKE
Kimball
KIMBALL
PLAIN FIELD
RED LAKE
SMITH
GRAND-VIEW
OLA
RICHLAND
HIGHLAND
WILBUR
AMERICA
EAGLE
PLEASANT GROVE
TURKEY LAKE
DACOMA
Oacoma
CHAMBERLAIN
BLACK DOG
MORNING-SIDE
IONA
GREGORY CO.
DIXON
LANDING CREEK
TURNEY
EDENS
HORTON
LUCAS
SCIBOINS
Hellas
Gregory
PROMISE
BURKE
Burke
TURGEON
WHET-STONE
DICKENS
JONES
UNION
Herrick
ST. CHARLES
SCHRIEVER
PLEASANT VALLEY
FAIRFAX
Fairfax
STAR VALLEY
CARLOCK
LONE STAR
SPRING VALLEY
ELLSTON
1
2
3
4
5
6
7
8
9
10
11
12
E
F
G
H
I

43-7

SOUTH DAKOTA—SECTIONS 5 AND 6

MINOR CIVIL DIVISIONS—TOWNSHIPS

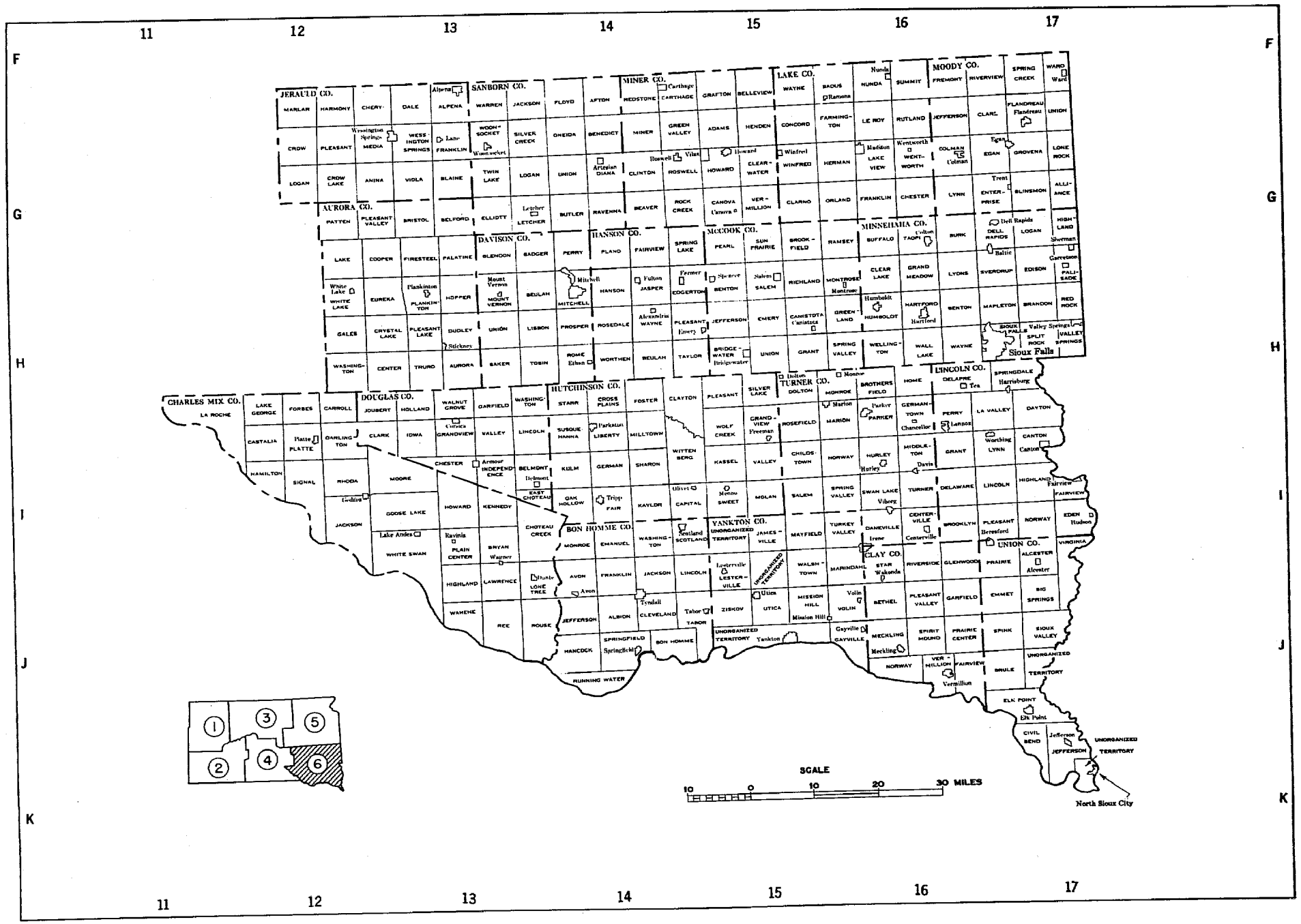
11
12
13
14
15
16
17
F
G
H
I
J
K
JERAUD CO.
SANBORN CO.
MINER CO.
LAKE CO.
MOODY CO.
AURORA CO.
DAVISON CO.
HANSON CO.
McCOOK CO.
MINNEHAHA CO.
Sioux Falls
CHARLES MIX CO.
DOUGLAS CO.
HUTCHINSON CO.
TURNER CO.
LINCOLN CO.
BON HOMME CO.
YANKTON CO.
UNORGANIZED TERRITORY
CLAY CO.
UNION CO.
ELK POINT
CIVIL SEND
JEFFERSON
North Sioux City
SCALE
10 0 10 20 30 MILES

Table 1.—POPULATION OF THE STATE, URBAN AND RURAL: 1870 TO 1960

[For description of current and previous urban definitions, see text. Minus sign (-) denotes decrease]

Census date	The State			Urban territory				Rural territory			Percent of total	
	Population	Increase over preceding census		Number of urban places	Population	Increase over preceding census		Population	Increase over preceding census		Urban	Rural
		Number	Percent			Number	Percent		Number	Percent		
Current urban definition:												
1960 (Apr. 1)	680,514	27,774	4.3	25	[1]267,180	50,470	23.3	413,334	-22,696	-5.2	39.3	60.7
1950 (Apr. 1)	652,740	9,779	1.5	25	[2]216,710	...	...	436,030	...	...	33.2	66.8
Previous urban definition:												
1960 (Apr. 1)	680,514	27,774	4.3	25	265,328	49,171	22.7	415,186	-21,397	-4.9	39.0	61.0
1950 (Apr. 1)	652,740	9,779	1.5	25	216,157	58,079	36.7	436,583	-48,291	-10.0	33.1	66.9
1940 (Apr. 1)	642,961	-49,888	-7.2	19	158,087	27,180	20.8	484,874	-77,068	-13.7	24.6	75.4
1930 (Apr. 1)	692,849	56,302	8.8	16	130,907	29,035	28.5	561,942	27,267	5.1	18.9	81.1
1920 (Jan. 1)	636,547	52,659	9.0	14	101,872	25,403	33.2	534,675	27,256	5.4	16.0	84.0
1910 (Apr. 15)	583,888	182,318	45.4	13	76,469	35,533	86.8	507,419	146,785	40.7	13.1	86.9
1900 (June 1)	401,570	52,970	15.2	9	40,936	12,381	43.4	360,634	40,589	12.7	10.2	89.8
1890 (June 1)	348,600	250,332	254.7	7	28,555	21,347	296.2	320,045	228,985	251.5	8.2	91.8
1880 (June 1)	[3]98,268	86,492	734.5	2	7,208	7,208	...	91,060	79,284	673.3	7.3	92.7
1870 (June 1)	[3]11,776	...	...	...	...	...	...	11,776	...	...	...	100.0

[1] Includes 1,852 persons in urban territory outside urban places.
[2] Includes 533 persons in urban territory outside urban places.
[3] Population of that part of Dakota Territory which now comprises South Dakota and a small part of Nebraska.

Table 2.—POPULATION IN GROUPS OF PLACES ACCORDING TO SIZE: 1960 AND 1950

[Percent not shown where less than 0.1]

Type of area and size of place	1960				1950			
	Number of places	Population	Percent of total population	Percent of total	Number of places	Population	Percent of total population	Percent of total
The State	...	680,514	100.0	...	...	652,740	100.0	...
URBAN								
Total	([1])	267,180	39.3	100.0	([1])	216,710	33.2	100.0
Within urbanized areas	...	67,318	9.9	25.2	...	553	0.1	0.3
Central cities, total	1	65,466	9.6	24.5	...	...	...	...
Cities of 1,000,000 or more	...	...	...	...	...	...	...	...
Cities of 500,000 to 1,000,000	...	...	...	...	...	...	...	...
Cities of 250,000 to 500,000	...	...	...	...	...	...	...	...
Cities of 100,000 to 250,000	...	...	...	...	...	...	...	...
Cities of 50,000 to 100,000	1	65,466	9.6	24.5	...	...	...	...
Cities under 50,000	...	...	...	...	...	...	...	...
Urban fringes, total	...	1,852	0.3	0.7	...	553	0.1	0.3
Places of 2,500 or more	...	...	...	...	...	...	...	...
Places of 100,000 or more	...	...	...	...	...	...	...	...
Places of 50,000 to 100,000	...	...	...	...	...	...	...	...
Places of 25,000 to 50,000	...	...	...	...	...	...	...	...
Places of 10,000 to 25,000	...	...	...	...	...	...	...	...
Places of 5,000 to 10,000	...	...	...	...	...	...	...	...
Places of 2,500 to 5,000	...	...	...	...	...	...	...	...
Places under 2,500	1	736	0.1	0.3	...	...	...	...
Places of 2,000 to 2,500	...	...	...	...	...	...	...	...
Places of 1,500 to 2,000	...	...	...	...	...	...	...	...
Places of 1,000 to 1,500	...	...	...	...	...	...	...	...
Places under 1,000	1	736	0.1	0.3	...	...	...	...
Other urban territory	...	1,116	0.2	0.4	...	553	0.1	0.3
Outside urbanized areas	24	199,862	29.4	74.8	25	216,157	33.1	99.7
Places of 25,000 or more	1	42,399	6.2	15.9	2	78,006	12.0	36.0
Places of 10,000 to 25,000	6	84,531	12.4	31.6	4	58,661	9.0	27.1
Places of 5,000 to 10,000	4	27,012	4.0	10.1	7	43,130	6.6	19.9
Places of 2,500 to 5,000	13	45,920	6.7	17.2	12	36,360	5.6	16.8
RURAL								
Total	...	413,334	60.7	100.0	...	436,030	66.8	100.0
Places of 1,000 to 2,500	37	53,641	7.9	13.0	34	48,365	7.4	11.1
Places of 2,000 to 2,500	5	11,136	1.6	2.7	3	6,427	1.0	1.5
Places of 1,500 to 2,000	7	12,034	1.8	2.9	9	15,260	2.3	3.5
Places of 1,000 to 1,500	25	30,471	4.5	7.4	22	26,678	4.1	6.1
Other rural territory	...	359,693	52.9	87.0	...	387,665	59.4	88.9
URBANIZED AREAS								
Total	2	67,318	9.9	100.0	1	553	0.1	100.0
Areas of 1,000,000 or more	...	...	...	...	...	...	...	...
Areas of 500,000 to 1,000,000	...	...	...	...	...	...	...	...
Areas of 250,000 to 500,000	...	...	...	...	...	...	...	...
Areas of 100,000 to 250,000	...	...	...	...	...	...	...	...
Areas under 100,000	2	67,318	9.9	100.0	1	553	0.1	100.0

[1] There were 25 places of 2,500 or more in 1960 and 1950.

Table 3.—POPULATION IN GROUPS OF PLACES ACCORDING TO SIZE: 1900 TO 1960

Subject and size of place	1960		1950		1940	1930	1920	1910	1900
	Current urban definition	Previous urban definition	Current urban definition	Previous urban definition					
NUMBER OF PLACES									
Urban territory	26	25	25	25	19	16	14	13	9
Places of 2,500 or more	25	25	25	25	19	16	14	13	9
Places of 1,000,000 or more	...	...	...	...	...	...	...	...	...
Places of 500,000 to 1,000,000	...	...	...	...	...	...	...	...	...
Places of 250,000 to 500,000	...	...	...	...	...	...	...	...	...
Places of 100,000 to 250,000	...	...	...	...	...	...	...	...	...
Places of 50,000 to 100,000	1	1	1	1	...	...	...	...	...
Places of 25,000 to 50,000	1	1	1	1	1	1	1	...	...
Places of 10,000 to 25,000	6	6	4	4	5	5	1	2	1
Places of 5,000 to 10,000	4	4	7	7	4	2	6	4	1
Places of 2,500 to 5,000	13	13	12	12	9	8	6	7	7
Places under 2,500	1	...	...	...	...	...	...	...	...
Rural territory	282	282	282	281	284	283	261	223	129
Places of 1,000 to 2,500	37	36	34	33	37	41	40	32	16
Places under 1,000	245	246	248	248	247	242	221	191	113
Cumulative summary:									
Places of 1,000,000 or more	...	...	...	...	...	...	...	...	...
Places of 500,000 or more	...	...	...	...	...	...	...	...	...
Places of 250,000 or more	...	...	...	...	...	...	...	...	...
Places of 100,000 or more	...	...	...	...	...	...	...	...	...
Places of 50,000 or more	1	1	1	1	...	...	...	...	...
Places of 25,000 or more	2	2	2	2	1	1	1	...	...
Places of 10,000 or more	8	8	6	6	6	6	2	2	1
Places of 5,000 or more	12	12	13	13	10	8	8	6	2
Places of 2,500 or more	25	25	25	25	19	16	14	13	9
POPULATION									
Urban territory	267,180	265,328	216,710	216,157	158,087	130,907	101,872	76,469	40,936
Places of 2,500 or more	265,328	265,328	216,157	216,157	158,087	130,907	101,872	76,469	40,936
Places of 1,000,000 or more	...	...	...	...	...	...	...	...	...
Places of 500,000 to 1,000,000	...	...	...	...	...	...	...	...	...
Places of 250,000 to 500,000	...	...	...	...	...	...	...	...	...
Places of 100,000 to 250,000	...	...	...	...	...	...	...	...	...
Places of 50,000 to 100,000	65,466	65,466	52,696	52,696	...	...	...	...	...
Places of 25,000 to 50,000	42,399	42,399	25,310	25,310	40,832	33,362	25,202	...	...
Places of 10,000 to 25,000	84,531	84,531	58,661	58,661	62,952	58,971	14,537	24,847	10,266
Places of 5,000 to 10,000	27,012	27,012	43,130	43,130	24,682	11,805	41,994	27,708	6,210
Places of 2,500 to 5,000	45,920	45,920	36,360	36,360	29,621	26,769	20,139	23,914	24,460
Places under 2,500	736	...	...	...	...	...	...	...	...
Other urban territory	1,116	...	553	...	...	...	...	...	...
Rural territory	413,334	415,186	436,030	436,583	484,874	561,942	534,675	507,419	360,634
Places of 1,000 to 2,500	53,641	52,385	48,365	46,148	53,942	56,947	56,560	42,568	23,445
Places under 1,000	80,035	80,771	85,331	85,331	88,433	87,978	89,185	75,303	42,296
Other rural territory	279,658	282,030	302,334	305,104	342,499	417,017	388,930	389,548	294,893
Cumulative summary:									
Places of 1,000,000 or more	...	...	...	...	...	...	...	...	...
Places of 500,000 or more	...	...	...	...	...	...	...	...	...
Places of 250,000 or more	...	...	...	...	...	...	...	...	...
Places of 100,000 or more	...	...	...	...	...	...	...	...	...
Places of 50,000 or more	65,466	65,466	52,696	52,696	...	...	...	...	...
Places of 25,000 or more	107,865	107,865	78,006	78,006	40,832	33,362	25,202	...	...
Places of 10,000 or more	192,396	192,396	136,667	136,667	103,784	92,333	39,739	24,847	10,266
Places of 5,000 or more	219,408	219,408	179,797	179,797	128,466	104,138	81,733	52,555	16,476
Places of 2,500 or more	265,328	265,328	216,157	216,157	158,087	130,907	101,872	76,469	40,936
PERCENT OF TOTAL POPULATION									
Urban territory	39.3	39.0	33.2	33.1	24.6	18.9	16.0	13.1	10.2
Places of 2,500 or more	39.0	39.0	33.1	33.1	24.6	18.9	16.0	13.1	10.2
Places of 1,000,000 or more	...	...	...	...	...	...	...	...	...
Places of 500,000 to 1,000,000	...	...	...	...	...	...	...	...	...
Places of 250,000 to 500,000	...	...	...	...	...	...	...	...	...
Places of 100,000 to 250,000	...	...	...	...	...	...	...	...	...
Places of 50,000 to 100,000	9.6	9.6	8.1	8.1	...	...	...	...	...
Places of 25,000 to 50,000	6.2	6.2	3.9	3.9	6.4	4.8	4.0	...	...
Places of 10,000 to 25,000	12.4	12.4	9.0	9.0	9.8	8.5	2.3	4.3	2.6
Places of 5,000 to 10,000	4.0	4.0	6.6	6.6	3.8	1.7	6.6	4.7	1.5
Places of 2,500 to 5,000	6.7	6.7	5.6	5.6	4.6	3.9	3.2	4.1	6.1
Places under 2,500	0.1	...	...	...	...	...	...	...	...
Other urban territory	0.2	...	0.1	...	...	...	...	...	...
Rural territory	60.7	61.0	66.8	66.9	75.4	81.1	84.0	86.9	89.8
Places of 1,000 to 2,500	7.9	7.7	7.4	7.1	8.4	8.2	8.9	7.3	5.8
Places under 1,000	11.8	11.9	13.1	13.1	13.8	12.7	14.0	12.9	10.5
Other rural territory	41.1	41.4	46.3	46.7	53.3	60.2	61.1	66.7	73.4
Cumulative summary:									
Places of 1,000,000 or more	...	...	...	...	...	...	...	...	...
Places of 500,000 or more	...	...	...	...	...	...	...	...	...
Places of 250,000 or more	...	...	...	...	...	...	...	...	...
Places of 100,000 or more	...	...	...	...	...	...	...	...	...
Places of 50,000 or more	9.6	9.6	8.1	8.1	...	...	...	...	...
Places of 25,000 or more	15.9	15.9	12.0	12.0	6.4	4.8	4.0	...	...
Places of 10,000 or more	28.3	28.3	20.9	20.9	16.1	13.3	6.2	4.3	2.6
Places of 5,000 or more	32.2	32.2	27.5	27.5	20.0	15.0	12.8	9.0	4.1
Places of 2,500 or more	39.0	39.0	33.1	33.1	24.6	18.9	16.0	13.1	10.2

Table 4.—POPULATION IN INCORPORATED AND UNINCORPORATED PLACES ACCORDING TO SIZE: 1960

Size of place and urban-rural classification	All places		Incorporated places		Unincorporated places	
	Number	Population	Number	Population	Number	Population
Total	308	399,740	307	398,484	1	1,256
500,000 or more	...	...	...	...	...	...
250,000 to 500,000	...	...	...	...	...	...
100,000 to 250,000	...	...	...	...	...	...
50,000 to 100,000	1	65,466	1	65,466	...	...
25,000 to 50,000	1	42,399	1	42,399	...	...
20,000 to 25,000	1	23,073	1	23,073	...	...
10,000 to 20,000	5	61,458	5	61,458	...	...
5,000 to 10,000	4	27,012	4	27,012	...	...
2,500 to 5,000	13	45,920	13	45,920	...	...
2,000 to 2,500	5	11,136	5	11,136	...	...
1,500 to 2,000	7	12,034	7	12,034	...	...
1,000 to 1,500	25	30,471	24	29,215	1	1,256
500 to 1,000	52	37,164	52	37,164	...	...
200 to 500	94	31,978	94	31,978	...	...
Under 200	100	11,629	100	11,629	...	...
In urbanized areas	2	66,202	2	66,202	...	...
500,000 or more	...	...	...	...	...	...
250,000 to 500,000	...	...	...	...	...	...
100,000 to 250,000	...	...	...	...	...	...
50,000 to 100,000	1	65,466	1	65,466	...	...
25,000 to 50,000	...	...	...	...	...	...
20,000 to 25,000	...	...	...	...	...	...
10,000 to 20,000	...	...	...	...	...	...
In urbanized areas—Con.						
5,000 to 10,000	...	...	...	...	...	...
2,500 to 5,000	...	...	...	...	...	...
2,000 to 2,500	...	...	...	...	...	...
1,500 to 2,000	...	...	...	...	...	...
1,000 to 1,500	...	...	...	...	...	...
500 to 1,000	1	736	1	736	...	...
200 to 500	...	...	...	...	...	...
Under 200	...	...	...	...	...	...
Other urban territory	24	199,862	24	199,862	...	...
25,000 to 50,000	1	42,399	1	42,399	...	...
20,000 to 25,000	1	23,073	1	23,073	...	...
10,000 to 20,000	5	61,458	5	61,458	...	...
5,000 to 10,000	4	27,012	4	27,012	...	...
2,500 to 5,000	13	45,920	13	45,920	...	...
Rural territory	282	133,676	281	132,420	1	1,256
2,000 to 2,500	5	11,136	5	11,136	...	...
1,500 to 2,000	7	12,034	7	12,034	...	...
1,000 to 1,500	25	30,471	24	29,215	1	1,256
500 to 1,000	51	36,428	51	36,428	...	...
200 to 500	94	31,978	94	31,978	...	...
Under 200	100	11,629	100	11,629	...	...

Table 5.—POPULATION OF INCORPORATED PLACES OF 10,000 OR MORE FROM EARLIEST CENSUS TO 1960

[Minus sign (-) denotes decrease]

Incorporated place and census year	Population	Increase over preceding census	
		Number	Percent
ABERDEEN:			
1960	23,073	2,022	9.6
1950	21,051	4,036	23.7
1940	17,015	550	3.3
1930	16,465	1,928	13.3
1920	14,537	3,784	35.2
1910	10,753	6,666	163.1
1900	4,087	905	28.4
1890	3,182	...	...
BROOKINGS:			
1960	10,558	2,794	36.0
1950	7,764	2,418	45.2
1940	5,346	970	22.2
1930	4,376	452	11.5
1920	3,924	953	32.1
1910	2,971	625	26.6
1900	2,346	828	54.5
1890	1,518	...	...
HURON:			
1960	14,180	1,392	10.9
1950	12,788	1,945	17.9
1940	10,843	-103	-0.9
1930	10,946	2,644	31.8
1920	8,302	2,511	43.4
1910	5,791	2,998	107.3
1900	2,793	-245	-8.1
1890	3,038	2,874	1,752.4
1880	164	...	...
MITCHELL:			
1960	12,555	432	3.6
1950	12,123	1,490	14.0
1940	10,633	-309	-2.8
1930	10,942	2,464	29.1
1920	8,478	1,963	30.1
1910	6,515	2,460	60.7
1900	4,055	1,838	82.9
1890	2,217	1,897	592.8
1880	320	...	...
PIERRE:			
1960	10,088	4,373	76.5
1950	5,715	1,393	32.2
1940	4,322	663	18.1
1930	3,659	450	14.0
1920	3,209	-447	-12.2
1910	3,656	1,350	58.5
1900	2,306	-929	-28.7
1890	3,235	...	...
RAPID CITY:			
1960	42,399	17,089	67.5
1950	25,310	11,466	82.8
1940	13,844	3,440	33.1
1930	10,404	4,627	80.1
1920	5,777	1,923	49.9
1910	3,854	2,512	187.2
1900	1,342	-786	-36.9
1890	2,128	1,836	628.8
1880	292	...	...
SIOUX FALLS:			
1960	65,466	12,770	24.2
1950	52,696	11,864	29.1
1940	40,832	7,470	22.4
1930	33,362	8,160	32.4
1920	25,202	11,108	78.8
1910	14,094	3,828	37.3
1900	10,266	89	0.9
1890	10,177	8,013	370.3
1880	2,164	...	...
WATERTOWN:			
1960	14,077	1,378	10.9
1950	12,699	2,082	19.6
1940	10,617	403	3.9
1930	10,214	814	8.7
1920	9,400	2,390	34.1
1910	7,010	3,658	109.1
1900	3,352	680	25.4
1890	2,672	1,926	258.2
1880	746	...	...

Table 6.—AREA AND POPULATION OF COUNTIES, URBAN AND RURAL: 1960 AND 1950

[Minus sign (-) denotes decrease. Percent not shown where less than 0.1]

County	Map reference	Land area in square miles, 1960	1960 population									1950 population			Percent increase, 1950 to 1960		
			Total		Urban				Rural								
			Number	Per square mile	Total	Percent of total population	Urbanized areas	Other urban territory	Total	Places of 1,000 to 2,500	Other rural territory	Total	Urban	Rural	Total	Urban	Rural
The State	...	76,378	680,514	8.9	267,180	39.3	67,318	199,862	413,334	53,641	359,693	[1]652,740	216,710	[1]436,030	4.3	23.3	-5.2
Aurora	G-12	711	4,749	6.7	...	...	...	...	4,749	...	4,749	5,020	...	5,020	-5.4	...	-5.4
Beadle	E-12	1,261	21,682	17.2	14,180	65.4	...	14,180	7,502	...	7,502	21,082	12,788	8,294	2.9	10.9	-9.6
Bennett	I-5	1,187	3,053	2.6	...	...	...	...	3,053	1,184	1,869	3,396	...	3,396	-10.1	...	-10.1
Bon Homme	I-14	565	9,229	16.3	...	...	...	...	9,229	3,533	5,696	9,440	...	9,440	-2.2	...	-2.2
Brookings	E-16	801	20,046	25.0	10,558	52.7	...	10,558	9,488	...	9,488	17,851	7,764	10,087	12.3	36.0	-5.9
Brown	A-12	1,677	34,106	20.3	23,073	67.7	...	23,073	11,033	1,063	9,970	32,617	21,051	11,566	4.6	9.6	-4.6
Brule	G-11	817	6,319	7.7	2,598	41.1	...	2,598	3,721	...	3,721	6,076	...	6,076	4.0	...	-38.8
Buffalo	F-10	491	1,547	3.2	...	...	...	...	1,547	...	1,547	1,615	...	1,615	-4.2	...	-4.2
Butte	C-1	2,251	8,592	3.8	4,087	47.6	...	4,087	4,505	...	4,505	8,161	3,540	4,621	5.3	15.5	-2.5
Campbell	A-9	763	3,531	4.6	...	...	...	...	3,531	...	3,531	4,046	...	4,046	-12.7	...	-12.7
Charles Mix	H-11	1,104	11,785	10.7	...	...	...	...	11,785	3,850	7,935	15,558	...	15,558	-24.3	...	-24.3
Clark	C-14	976	7,134	7.3	...	...	...	...	7,134	1,484	5,650	8,369	...	8,369	-14.8	...	-14.8
Clay	I-16	403	10,810	26.8	6,102	56.4	...	6,102	4,708	...	4,708	10,993	5,337	5,656	-1.7	14.3	-16.8
Codington	C-15	691	20,220	29.3	14,077	69.6	...	14,077	6,143	...	6,143	18,944	12,699	6,245	6.7	10.9	-1.6
Corson	A-6	2,525	5,798	2.3	...	...	...	...	5,798	...	5,798	6,168	...	6,168	-6.0	...	-6.0
Custer	G-1	1,552	4,906	3.2	...	...	...	...	4,906	2,105	2,801	5,517	...	5,517	-11.1	...	-11.1
Davison	G-13	432	16,681	38.6	12,555	75.3	...	12,555	4,126	...	4,126	16,522	12,123	4,399	1.0	3.6	-6.2
Day	B-14	1,060	10,516	9.9	...	...	...	...	10,516	2,409	8,107	12,294	2,503	9,791	-14.5	...	7.4
Deuel	D-16	636	6,782	10.7	...	...	...	...	6,782	1,137	5,645	7,689	...	7,689	-11.8	...	-11.8
Dewey[1]	C-7	2,411	5,257	2.2	...	...	...	...	5,257	...	5,257	4,916	...	4,916	6.9	...	6.9
Douglas	H-13	435	5,113	11.8	...	...	...	...	5,113	...	5,113	5,636	...	5,636	-9.3	...	-9.3
Edmunds	B-10	1,153	6,079	5.3	...	...	...	...	6,079	1,131	4,948	7,275	...	7,275	-16.4	...	-16.4
Fall River	H-1	1,740	10,688	6.1	4,943	46.2	...	4,943	5,745	1,772	3,973	10,439	5,030	5,409	2.4	-1.7	6.2
Faulk	C-10	997	4,397	4.4	...	...	...	...	4,397	1,051	3,346	4,752	...	4,752	-7.5	...	-7.5
Grant	C-15	684	9,913	14.5	3,500	35.3	...	3,500	6,413	...	6,413	10,233	2,982	7,251	-3.1	17.4	-11.6
Gregory	H-11	999	7,399	7.4	...	...	...	...	7,399	1,478	5,921	8,556	...	8,556	-13.5	...	-13.5
Haakon	E-5	1,815	3,303	1.8	...	...	...	...	3,303	1,114	2,189	3,167	...	3,167	4.3	...	4.3
Hamlin	D-15	520	6,303	12.1	...	...	...	...	6,303	...	6,303	7,058	...	7,058	-10.7	...	-10.7
Hand	D-11	1,436	6,712	4.7	...	...	...	...	6,712	2,081	4,631	7,149	...	7,149	-6.1	...	-6.1
Hanson	G-14	431	4,584	10.6	...	...	...	...	4,584	...	4,584	4,896	...	4,896	-6.4	...	-6.4
Harding	A-1	2,683	2,371	0.9	...	...	...	...	2,371	...	2,371	2,289	...	2,289	3.6	...	3.6
Hughes	E-9	750	12,725	17.0	10,088	79.3	...	10,088	2,637	...	2,637	8,111	5,715	2,396	56.9	76.5	10.1
Hutchinson	H-14	814	11,085	13.6	...	...	...	...	11,085	2,654	8,431	11,423	...	11,423	-3.0	...	-3.0
Hyde	D-10	869	2,602	3.0	...	...	...	...	2,602	1,078	1,524	2,811	...	2,811	-7.4	...	-7.4
Jackson	G-6	809	1,985	2.5	...	...	...	...	1,985	...	1,985	1,768	...	1,768	12.3	...	12.3
Jerauld	F-12	528	4,048	7.7	...	...	...	...	4,048	1,488	2,560	4,476	...	4,476	-9.6	...	-9.6
Jones	F-7	973	2,066	2.1	...	...	...	...	2,066	...	2,066	2,281	...	2,281	-9.4	...	-9.4
Kingsbury	E-14	819	9,227	11.3	...	...	...	...	9,227	1,324	7,903	9,962	...	9,962	-7.4	...	-7.4
Lake	F-15	571	11,764	20.6	5,420	46.1	...	5,420	6,344	...	6,344	11,792	5,153	6,639	-0.2	5.2	-4.4
Lawrence	E-2	800	17,075	21.3	12,938	75.8	...	12,938	4,137	...	4,137	16,648	12,465	4,183	2.6	3.8	-1.1
Lincoln	H-16	576	12,371	21.5	2,511	20.3	...	2,511	9,860	1,790	8,070	12,767	2,530	10,237	-3.1	-0.8	-3.7
Lyman	F-9	1,667	4,428	2.7	...	...	...	...	4,428	...	4,428	4,572	...	4,572	-3.2	...	-3.2
McCook	G-15	577	8,268	14.3	...	...	...	...	8,268	1,188	7,080	8,828	...	8,828	-6.3	...	-6.3
McPherson	A-10	1,151	5,821	5.1	...	...	...	...	5,821	1,555	4,266	7,071	...	7,071	-17.7	...	-17.7
Marshall	A-14	875	6,663	7.6	...	...	...	...	6,663	1,442	5,221	7,835	...	7,835	-15.0	...	-15.0
Meade	D-4	3,466	12,044	3.5	4,639	38.5	...	4,639	7,405	...	7,405	11,516	3,471	8,045	4.6	33.7	-8.0
Mellette	G-7	1,306	2,664	2.0	...	...	...	...	2,664	...	2,664	3,046	...	3,046	-12.5	...	-12.5
Miner	F-14	571	5,398	9.5	...	...	...	...	5,398	1,208	4,190	6,268	...	6,268	-13.9	...	-13.9
Minnehaha	G-16	815	86,575	106.2	66,582	76.9	66,582	...	19,993	1,863	18,130	70,910	52,696	18,214	22.1	26.4	9.8
Moody	F-16	523	8,810	16.8	...	...	...	...	8,810	2,129	6,681	9,252	...	9,252	-4.8	...	-4.8
Pennington	F-1	2,775	58,195	21.0	42,399	72.9	...	42,399	15,796	...	15,796	34,053	25,310	8,743	70.9	67.5	80.7
Perkins	A-4	2,858	5,977	2.1	...	...	...	...	5,977	2,412	3,565	6,776	2,760	4,016	-11.8	...	48.8
Potter	C-9	887	4,926	5.6	...	...	...	...	4,926	1,950	2,976	4,688	...	4,688	5.1	...	5.1
Roberts	A-15	1,111	13,190	11.9	3,218	24.4	...	3,218	9,972	...	9,972	14,929	2,871	12,058	-11.7	12.1	-17.3
Sanborn	F-13	571	4,641	8.1	...	...	...	...	4,641	1,035	3,606	5,142	...	5,142	-9.7	...	-9.7
Shannon	H-4	2,100	6,000	2.9	...	...	...	...	6,000	1,256	4,744	5,669	...	5,669	5.8	...	5.8
Spink	C-12	1,506	11,706	7.8	2,952	25.2	...	2,952	8,754	...	8,754	12,204	2,655	9,549	-4.1	11.2	-8.3
Stanley	E-8	1,483	4,085	2.8	2,649	64.8	...	2,649	1,436	...	1,436	2,055	...	2,055	98.8	...	-30.1
Sully	D-9	1,046	2,607	2.5	...	...	...	...	2,607	...	2,607	2,713	...	2,713	-3.9	...	-3.9
Todd	I-7	1,388	4,661	3.4	...	...	...	...	4,661	...	4,661	4,758	...	4,758	-2.0	...	-2.0
Tripp	H-9	1,620	8,761	5.4	3,705	42.3	...	3,705	5,056	...	5,056	9,139	3,252	5,887	-4.1	13.9	-14.1
Turner	H-15	611	11,159	18.3	...	...	...	...	11,159	1,142	10,017	12,100	...	12,100	-7.8	...	-7.8
Union	I-17	454	10,197	22.5	736	7.2	736	...	9,461	2,735	6,726	10,792	553	10,239	-5.5	33.1	-7.6
Walworth	B-9	737	8,097	11.0	4,391	54.2	...	4,391	3,706	...	3,706	7,648	3,753	3,895	5.9	17.0	-4.9
Washabaugh	H-5	1,061	1,042	1.0	...	...	...	...	1,042	...	1,042	1,551	...	1,551	-32.8	...	-32.8
Yankton	I-15	521	17,551	33.7	9,279	52.9	...	9,279	8,272	...	8,272	16,804	7,709	9,095	4.5	20.4	-9.1
Ziebach	C-6	1,982	2,495	1.3	...	...	...	...	2,495	...	2,495	2,606	...	2,606	-4.3	...	-4.3

[1] State totals include population (52) of Armstrong County, which was annexed to Dewey County in 1954.

Table 7.—POPULATION OF COUNTIES, BY MINOR CIVIL DIVISIONS: 1940 TO 1960

["U" denotes an unincorporated place. For changes in boundaries, etc., between 1940 and 1950, see table 6 for this State in *U. S. Census of Population: 1950*, Vol. I or II. Total population of a place located in 2 or more minor civil divisions appears in table 8. Minor civil division figures for 1950 and 1940 do not necessarily add to county totals]

County and minor civil division	1960	1950	1940
AURORA COUNTY	4,749	5,020	5,387
Aurora twp.	187	219	233
Belford twp.	269	231	309
Bristol twp.	116	162	161
Center twp.	247	219	227
Cooper twp.	52	63	72
Crystal Lake twp.	133	154	144
Dudley twp.[1]	172	190	228
Eureka twp.	91	105	136
Firesteel twp.	139	145	186
Gales twp.	157	159	194
Hopper twp.	162	162	175
Lake twp.	127	141	159
Palatine twp.	152	161	186
Patten twp.	101	117	114
Plankinton city	644	754	694
Plankinton twp.	381	364	342
Pleasant Lake twp.	124	173	176
Pleasant Valley twp.	109	108	138
Stickney town[1]	456	388	361
Truro twp.	214	255	257
Washington twp.	127	170	163
White Lake city	397	395	496
White Lake twp.	192	185	236
BEADLE COUNTY	21,682	21,082	19,648
Allen twp.	156	179	186
Altoona twp.	158	193	198
Benner twp.	103	130	126
Barrett twp.	106	139	169
Belle Prairie twp.	109	125	142
Bonilla twp.	206	272	298
Broadland town	33	74	73
Broadland twp.	109	153	149
Burr Oak twp.	119	121	138
Carlyle twp.	157	184	236
Cavour town	140	154	138
Cavour twp.[2]	190	223	217
Clifton twp.	178	208	220
Clyde twp.[2]	268	275	268
Custer twp.[2]	531	264	476
Dearborn twp.	179	209	204
Fairfield twp.	156	234	216
Foster twp.	130	193	190
Grant twp.	214	213	203
Hartland twp.	145	166	191
Hitchcock town	193	227	246
Huron city[2]	14,180	12,788	10,843
Iowa twp.	183	147	134
Iroquois city (pt.)	69	56	66
Kellogg twp.	136	149	175
Lake Byron twp.	232	180	183
Liberty twp.	149	192	221
Logan twp.	243	269	183
Milford twp.	165	151	196
Nance twp.	84	133	139
Pearl Creek twp.	191	219	262
Pleasant View twp.	133	175	152
Richland twp.	200	222	230
Sand Creek twp.	112	160	175
Theresa twp.[2]	210	206	242
Valley twp.[2]	263	281	230
Vernon twp.	153	187	197
Virgil town	81	124	145
Wessington city (pt.)	350	446	485
Wessington twp.	134	156	151
Whiteside twp.	123	148	162
Wolsey town	354	391	410
Wolsey twp.	186	202	227
Yale town[2]	171	164	156
BENNETT COUNTY	3,053	3,396	3,983
Cedar Lake twp.	49	31	49
Martin city[3]	1,184	989	1,013
Martin twp.[3]	148	123	135
Unorganized territory	1,672	2,253	2,786
BON HOMME COUNTY	9,229	9,440	10,241
Albion twp.	291	316	404
Avon city	637	692	728
Avon twp.	328	380	429
Bon Homme twp.	216	261	362
Cleveland twp.[4]	316	338	404
Emanuel twp.	288	261	322
Franklin twp.	279	304	337
Hancock twp.	403	438	471
Jackson twp.	332	359	398
Jefferson twp.	309	335	344
Lincoln twp.	315	305	332
Monroe twp.	240	248	358
Running Water twp.	110	134	188
Scotland city[4]	1,077	1,188	1,204
Scotland twp.[4]	256	313	316
Springfield city	1,194	801	667
Springfield twp.	354	387	500
Tabor town[4]	378	373	391
Tabor twp.[4]	373	423	469
Tyndall city[4]	1,262	1,292	1,289
Washington twp.	271	292	328
BROOKINGS COUNTY	20,046	17,851	16,560
Afton twp.[5]	272	294	349
Alton twp.	334	348	359
Argo twp.	264	302	332
Aurora town	232	202	225
Aurora twp.	283	308	365
Bangor twp.	314	332	429
Brookings city[5]	10,558	7,764	5,346
Brookings twp.[5]	523	479	382
Bruce city	272	305	394
Bushnell town	92	96	134
Elkton city	621	657	779
Elkton twp.	190	212	213
Eureka twp.	259	315	388
Lake Hendricks twp.	284	311	343
Lake Sinai twp.[5]	266	333	448
Laketon twp.	302	298	319
Medary twp.	359	369	387
Oak Lake twp.	292	373	390
Oakwood twp.	256	306	317
Oslo twp.	367	375	426
Parnell twp.	260	295	415
Preston twp.	302	324	346
Richland twp.	240	298	298
Sherman twp.	226	278	306
Sinai town[5]	166	181	182
Sterling twp.	321	344	404
Trenton twp.	316	319	347
Volga city[5]	780	578	632
Volga twp.[5]	365	420	444
White city[5]	417	525	559
Winsor twp.	313	310	302
BROWN COUNTY	34,106	32,617	29,676
Aberdeen city[6]	23,073	21,051	17,015
Aberdeen twp.[6]	1,270	837	809
Allison twp.	74	89	113
Bates twp.	92	99	151
Bath twp.	363	338	366
Brainard twp.	217	216	225
Cambria twp.	194	213	255
Carlisle twp.	88	93	133
Claremont town	247	236	271
Claremont twp.	239	219	269
Columbia city	272	270	275
Columbia twp.	193	238	287
East Hanson twp.[6]	172	207	252
East Rondell twp.[6]	96	...	...
Franklyn twp.	73	105	120
Frederick town	381	408	422
Frederick twp.	113	133	125
Garden Prairie twp.	147	163	189
Garland twp.	122	148	153
Gem twp.	325	331	426
Greenfield twp.	116	131	138
Groton city	1,063	1,084	946
Groton twp.	222	192	221
Hecla city	444	500	555
Hecla twp.[6]	118	...	...
Henry twp.	177	188	217
Highland twp.	138	169	195
Lansing twp.	141	147	200
Liberty twp.	220	269	266
Lincoln twp.	259	247	280
Mercier twp.	130	132	148
New Hope twp.	178	180	178
North Detroit twp.[6]	115	...	...
Oneota twp.	190	245	257
Ordway twp.	198	229	240
Osceola twp.	110	168	192
Palmyra twp.	134	167	158
Portage twp.[6]	144	269	287
Putney twp.	139	171	232
Ravinia twp.	94	103	131
Richland twp.	125	160	214
Riverside twp.	166	172	163
Savo twp.	145	189	233
Shelby twp.	223	235	279
South Detroit twp.[6]	175	...	...
Stratford town	109	164	205
Verdon town	28	34	65
Warner twp.	556	579	609
West Hanson twp.	121	184	188
Westport twp.	250	293	344
West Rondell twp.[6]	127	...	...
BRULE COUNTY	6,319	6,076	6,195
America twp.	133	150	223
Brule twp.	105	138	158
Chamberlain city	2,598	1,912	1,626
Chamberlain twp.	131	99	90
Cleveland twp.	141	135	153
Eagle twp.	130	180	244
Grandview twp.	40	45	68
Highland twp.	94	109	136
Kimball city[7]	912	952	997
Kimball twp.	111	96	103
Lyon twp.	104	133	128
Ola twp.	159	163	190
Plainfield twp.	101	146	127
BRULE COUNTY--Con.			
Pleasant Grove twp.	99	112	154
Plummer twp.	86	88	72
Pukwana town	247	302	258
Pukwana twp.	127	127	138
Red Lake twp.	112	105	121
Richland twp.	152	182	198
Smith twp.	107	94	106
Torrey Lake twp.	120	176	197
Union twp.	98	84	119
Waldro twp.[7]	86	123	146
West Point twp.	127	193	207
Wilbur twp.	96	99	111
Willow Lake twp.	103	133	125
BUFFALO COUNTY	1,547	1,615	1,853
Eden twp.	111	128	156
Elvira twp.	183	211	221
Pershing twp.	70	90	107
Unorganized territory	1,183	1,186	1,369
BUTTE COUNTY	8,592	8,161	8,004
Belle Fourche city[8]	4,087	3,540	2,496
Castle Rock twp.	28	42	60
Cottonwood twp.	17	14	34
Fruitdale town	79	70	89
Newell city[8]	797	784	683
Nisland town	211	216	212
Union twp.	86	79	115
Vale twp.	475	554	690
Unorganized territory	2,812	2,862	3,625
CAMPBELL COUNTY[9]	3,531	4,046	5,033
Artas town[9]	87	...	...
Herreid city[9]	767	633	592
Mound City town	144	177	195
Pollock town	417	395	527
Unorganized territory	2,116	2,672	3,498
CHARLES MIX COUNTY	11,785	15,558	13,449
Bryan twp.[10]	333	357	373
Carroll twp.	121	125	149
Castalia twp.	153	169	174
Choteau Creek twp.	465	519	605
Dante town	102	140	118
Darlington twp.	214	263	264
Forbes twp.	151	140	188
Geddes city[10]	380	502	581
Goose Lake twp.	346	467	565
Hamilton twp.	54	66	111
Highland twp.	281	345	392
Howard twp.	263	296	333
Jackson twp.	286	444	535
Kennedy twp.	193	238	262
Lake Andes city	1,097	1,851	785
Lake George twp.	96	89	121
La Roche twp.	261	177	323
Lawrence twp.	270	290	326
Lone Tree twp.	259	246	260
Moore twp.	332	420	462
Plain Center twp.	211	295	305
Platte city[10]	1,167	1,069	1,017
Platte twp.[10]	232	240	305
Ravinia town	164	200	155
Ree twp.	320	505	565
Rhoda twp.[10]	266	278	358
Rouse twp.	357	437	512
Signal twp.	137	157	201
Wagner city[10]	1,586	1,528	1,319
Wahehe twp.	988	716	1,058
White Swan twp.	700	2,989	727
CLARK COUNTY	7,134	8,369	8,955
Ash twp.	89	135	140
Blaine twp.	143	184	234
Bradley town	188	226	311
Clark city	1,484	1,471	1,291
Collins twp.	215	288	305
Cottonwood twp.	200	274	299
Darlington twp.	119	141	197
Day twp.	147	193	202
Eden twp.	133	176	211
Elrod twp.	205	221	270
Fordham twp.	87	126	125
Foxton twp.	183	220	232
Garden City town	226	282	272
Garfield twp.	162	226	251
Hague twp.	180	190	206
Lake twp.	211	263	302
Lincoln twp.	160	190	193
Logan twp.	155	203	167
Maydell twp.	120	206	181
Merton twp.	146	155	183
Mount Pleasant twp.	168	173	216
Naples town	36	62	84
Pleasant twp.	196	238	282

See footnotes at end of table, p. 20.

Table 7.—POPULATION OF COUNTIES, BY MINOR CIVIL DIVISIONS: 1940 TO 1960—Con.

["U" denotes an unincorporated place. For changes in boundaries, etc., between 1940 and 1950, see table 6 for this State in *U. S. Census of Population: 1950*, Vol. I or II. Total population of a place located in 2 or more minor civil divisions appears in table 8. Minor civil division figures for 1950 and 1940 do not necessarily add to county totals]

County and minor civil division	1960	1950	1940
CLARK COUNTY--Con.			
Raymond town	168	174	206
Raymond twp	144	172	221
Richland twp	195	225	311
Rosedale twp	165	186	191
Spring Valley twp	198	203	257
Thorp twp	162	206	226
Vienna town	191	306	313
Warren twp	99	147	159
Washington twp	223	253	292
Willow Lake city	467	484	427
Woodland twp	169	170	198
CLAY COUNTY	10,810	10,993	9,592
Bethel twp	344	408	406
Fairview twp	406	532	567
Garfield twp	447	532	627
Glenwood twp	353	417	485
Irene town (pt.)	162	148	162
Meckling town	93	111	144
Meckling twp	333	343	393
Norway twp	227	329	408
Pleasant Valley twp	314	421	482
Prairie Center twp	355	437	500
Riverside twp	287	351	397
Spirit Mound twp	307	396	405
Star twp	367	388	426
Vermillion city[11]	6,102	5,337	3,324
Vermillion twp.[11]	331	389	415
Wakonda town	382	454	451
CODINGTON COUNTY	20,220	18,944	17,014
Dexter twp	310	390	473
Eden twp	212	252	271
Elmira twp.[12]	269	315	202
Florence town	216	226	254
Fuller twp	355	329	382
Germantown twp	287	321	344
Graceland twp	202	248	271
Henry town	276	323	322
Henry twp	182	246	290
Kampeska twp	261	300	349
Kranzburg town[12]	156	...	...
Kranzburg twp.[12]	509	631	660
Lake twp	821	425	314
Leola twp	124	165	172
Pelican twp	256	259	245
Phipps twp	158	175	199
Rauville twp	284	328	333
Richland twp	163	187	197
Sheridan twp	366	335	272
South Shore town	259	269	296
Wallace town	132	188	193
Watertown city[12]	14,077	12,699	10,617
Waverly twp	345	333	358
CORSON COUNTY[13]	5,798	6,168	6,755
Cadillac twp	66	77	69
Cedar twp	19	17	7
Custer twp	106	126	167
Delaney twp	33	18	46
Fairview twp	44	42	91
Freedom twp	83	84	111
Grand Valley twp	39	37	29
Grant twp	53	45	21
Lake twp	81	67	64
Liberty twp	40	48	42
Lincoln twp	140	169	243
Little Oak twp	57	62	68
Lodge Creek twp	19	34	29
McIntosh city	568	628	626
McLaughlin city	983	713	660
McLaughlin twp	85	146	121
Mahto twp	59	92	123
Morristown town	219	190	217
Navan twp	67	55	99
Pioneer twp	112	131	118
Pleasant Ridge twp	35	48	49
Prairie View twp	36	64	37
Ridgeland twp	76	138	305
Riverside twp	29	32	32
Rolling Green twp	62	64	61
Sherman twp	54	48	51
Thunder Hawk twp	148	209	224
Twin Butte twp	28	24	63
Wakpala twp	530	540	642
Walker twp	68	73	63
Watauga twp	132	141	125
Unorganized territory	1,727	1,762	1,808
CUSTER COUNTY	4,906	5,517	6,023
Buffalo Gap town	194	186	182
Custer city[14]	2,105	2,017	1,845
Fairburn town	47	80	120
Hermosa town	126	123	121
Pringle town	145	193	273
Unorganized territory	2,289	2,918	3,482
DAVISON COUNTY	16,681	16,522	15,336
Badger twp	252	285	333
Baker twp	247	240	243
Beulah twp	285	287	298
Blendon twp	207	229	261
Ethan town	297	319	324
Lisbon twp	204	214	278
Mitchell city[15]	12,555	12,123	10,633
Mitchell twp.[15]	639	589	603
Mount Vernon city	379	387	405
Mount Vernon twp	262	267	305
Perry twp	264	376	310
Prosper twp	298	314	309
Rome twp	309	382	452
Tobin twp	298	294	375
Union twp	185	216	207
DAY COUNTY	10,516	12,294	13,565
Andover city	224	277	350
Andover twp	254	356	423
Bristol city	562	647	675
Bristol twp	151	162	206
Butler town	62	109	153
Butler twp	178	212	282
Central Point twp	161	195	219
Egeland twp	201	214	278
Farmington twp	138	177	221
Grenville town	151	207	260
Grenville twp	265	338	460
Highland twp	216	247	320
Homer twp	97	199	234
Independence twp	204	306	358
Kidder twp	140	192	309
Kosciusko twp	336	467	461
Liberty twp	210	254	275
Lily town	119	139	158
Lynn twp	204	253	314
Morton twp	170	209	228
Nutley twp	191	254	324
Oak Gulch twp	93	110	135
Pierpont town	258	326	362
Racine twp	172	171	235
Raritan twp	197	277	308
Roslyn town	256	222	253
Rusk twp	353	369	398
Scotland twp	91	156	175
Troy twp	144	191	225
Union twp	186	221	258
Valley twp	151	192	264
Waubay city	851	879	882
Waubay twp	493	494	552
Webster city	2,409	2,503	2,173
Webster twp	323	333	329
Wheatland twp	170	211	234
York twp	135	225	274
DEUEL COUNTY	6,782	7,689	8,450
Altamont town	77	76	144
Altamont twp	246	277	305
Antelope Valley twp	146	163	202
Astoria town	176	206	214
Blom twp	275	281	358
Brandt town	148	211	271
Brandt twp	250	305	344
Clear Lake city	1,137	1,105	997
Clear Lake twp	277	339	303
Gary city	471	558	566
Glenwood twp	273	304	315
Goodwin town	113	141	152
Goodwin twp	307	368	413
Grange twp	236	315	340
Havana twp	338	363	393
Herrick twp	281	260	305
Hidewood twp	213	255	290
Lowe twp	249	277	345
Norden twp	442	549	598
Portland twp	214	243	278
Rome twp	169	189	247
Scandinavia twp	476	582	708
Toronto town	268	322	362
DEWEY COUNTY[16]	5,257	4,916	5,709
Eagle Butte town	495	375	374
Firesteel twp	206	303	299
Isabel city[16]	488	511	490
Lantry twp	211	180	213
Timber Lake city	624	552	512
Unorganized territory	3,233	2,831	3,579
DOUGLAS COUNTY	5,113	5,636	6,348
Armour city	875	900	1,013
Belmont twp	226	284	367
Chester twp	189	204	251
Clark twp	268	280	294
Corsica town	479	551	452
Delmont city	363	405	461
East Choteau twp	98	127	132
Garfield twp	198	226	217
Grandview twp	248	301	342
Holland twp	335	350	392
DOUGLAS COUNTY--Con.			
Independence twp	278	305	350
Iowa twp	246	295	366
Joubert twp	303	323	336
Lincoln twp	245	246	325
Valley twp	245	302	395
Walnut Grove twp	252	274	307
Washington twp	265	263	348
EDMUNDS COUNTY	6,079	7,275	7,814
Adrian twp	48	49	49
Belle twp	102	135	138
Bowdle city	673	788	757
Bowdle twp	130	140	209
Bryant twp	103	127	170
Clear Lake twp	85	117	122
Cleveland twp	94	102	81
Cloyd Valley twp	76	124	129
Cortlandt twp	145	151	198
Cottonwood Lake twp	103	142	150
Fountain twp	137	158	168
Glen twp	134	164	179
Glover twp	96	144	190
Harmony twp	137	177	175
Hillside twp	82	115	165
Hosmer city	433	533	579
Hosmer twp	166	149	200
Hudson twp	87	99	139
Huntley twp	102	142	135
Ipswich city	1,131	1,058	1,002
Ipswich twp	132	169	194
Kent twp	64	89	112
Liberty twp	75	87	104
Loyalton town	34	57	89
Madison twp	75	142	128
Modena twp	119	146	182
Montpelier twp	99	119	177
North Bryant twp	102	120	176
Odessa twp	82	104	127
Pembrook twp	73	123	109
Powell twp	96	139	148
Richland twp	80	97	133
Roscoe city	532	726	608
Rosette twp	142	131	121
Sangamon twp	127	182	214
Union twp	111	132	139
Vermont twp	72	98	118
FALL RIVER COUNTY[17]	10,688	10,439	8,089
Ardmore town	73	107	195
Argentine twp	38	52	59
Cottonwood twp.[17]	15	45	34
Dryden twp	93	85	111
Dudley twp.[17]	183	162	219
Edgemont city[17]	1,772	1,158	1,002
Harmony twp	64	62	89
Hot Springs city	4,943	5,030	4,083
Limestone twp	37	40	44
Loomer twp	8	12	22
Oelrichs town	132	168	212
Provo twp	871	2,057	70
Robins twp	32	44	37
Slim Butte twp	22	33	25
W. G. Flat twp	104	40	58
Unorganized territory	2,301	998	1,433
FAULK COUNTY	4,397	4,752	5,168
Arcade twp	145	211	194
Bryant twp	104	108	106
Centerville twp	87	111	89
Chelsea town	53	41	51
Clark twp	104	101	92
Cresbard town	229	235	288
Devoe twp	117	130	150
Ellisville twp	74	83	84
Elroy twp	62	108	94
Emerson twp	94	106	112
Enterprise twp	54	104	120
Fairview twp	84	86	119
Faulkton city	1,051	837	747
Freedom twp	205	135	141
Hillsdale twp	121	120	131
Lafoon twp	107	106	125
Latham twp	78	80	90
Myron twp	95	87	132
Onaka town	85	158	139
O'Neil twp	24	33	44
Orient town	133	206	250
Orient twp	114	91	105
Pioneer twp	74	63	87
Pulaski twp	65	73	82
Rockham town	197	113	220
Saratoga twp	65	78	79
Seneca town	161	204	243
Seneca twp	54	121	92
Sherman twp	87	121	154
Tamworth twp	102	117	198
Union twp	107	128	161
Wesley twp	108	128	121
Zell twp	87	222	246
Unorganized territory	70	107	82

See footnotes at end of table, p. 20.

Table 7.—POPULATION OF COUNTIES, BY MINOR CIVIL DIVISIONS: 1940 TO 1960—Con.

["U" denotes an unincorporated place. For changes in boundaries, etc., between 1940 and 1950, see table 6 for this State in *U. S. Census of Population: 1950*, Vol. I or II. Total population of a place located in 2 or more minor civil divisions appears in table 8. Minor civil division figures for 1950 and 1940 do not necessarily add to county totals]

County and minor civil division	1960	1950	1940
GRANT COUNTY	9,913	10,233	10,552
Adams twp.	405	477	483
Alban twp.[18]	641	645	673
Albee town	42	75	114
Big Stone City	718	829	681
Big Stone twp.	317	344	381
Blooming Valley twp.	179	221	218
Farmington twp.	107	153	168
Georgia twp.	194	245	322
Grant Center twp.[18]	330	307	348
Kilborn twp.	299	348	372
Labolt town	125	164	127
Lura twp.	180	204	224
Madison twp.	287	267	345
Marvin town	93	110	164
Mazeppa twp.	200	255	281
Melrose twp.	452	470	490
Milbank city[18]	3,500	2,982	2,745
Osceola twp.	232	234	283
Revillo town	202	249	325
Stockholm town	155	114	114
Stockholm twp.	205	264	261
Strandburg town	105	144	177
Troy twp.	198	264	309
Twin Brooks town	86	113	121
Twin Brooks twp.	193	251	281
Vernon twp.	468	504	545
GREGORY COUNTY	7,399	8,556	9,554
Bonesteel city	452	485	532
Burke city	811	829	602
Burke twp.	172	207	239
Carlock twp.	183	220	254
Dallas city	212	244	278
Dickens twp.	225	274	308
Dixon twp.	251	297	338
Edens twp.	158	181	208
Ellston twp.	272	264	302
Fairfax town	253	301	338
Fairfax twp.	214	307	373
Gregory city	1,478	1,375	1,246
Herrick town	160	169	246
Huston twp.	135	168	193
Jones twp.	176	217	253
Landing Creek twp.	66	54	92
Lone Star twp.	169	255	322
Lucas twp.	168	262	320
Pleasant Valley twp.	224	244	338
Rhoades twp.	226	310	339
St. Charles twp.	165	219	348
Schriever twp.	108	144	172
Scissons twp.	88	100	154
Spring Valley twp.	184	252	273
Star Valley twp.	165	212	280
Turgeon twp.	69	97	119
Turney twp.	61	86	115
Union twp.	157	207	252
Whetstone twp.	10	19	52
Unorganized territory	387	557	668
HAAKON COUNTY[19]	3,303	3,167	3,515
Grandfield twp.	26	61	80
Iowa twp.	45	29	41
Kiser twp.	40	29	34
Maximilian twp.	17	21	22
Midland town	401	387	282
Philip city[19]	1,114	810	833
Pleasant View twp.	29	43	50
Unorganized territory	1,631	1,501	1,856
HAMLIN COUNTY	6,303	7,058	7,562
Brantford twp.	267	325	381
Bryant city	522	624	658
Castlewood city	500	498	493
Castlewood twp.	169	198	237
Cleveland twp.	246	308	335
Dempster twp.	315	365	426
Dixon twp.	237	271	297
Estelline city	722	760	627
Estelline twp.	403	463	532
Florence twp.	216	241	229
Garfield twp.	252	291	335
Hamlin twp.	351	347	409
Hayti town	425	413	370
Hayti twp.	175	234	291
Hazel town	128	161	182
Lake Norden city	390	373	463
Norden twp.	402	435	475
Opdahl twp.	283	315	341
Oxford twp.	300	436	481
HAND COUNTY	6,712	7,149	7,166
Alden twp.	102	125	84
Alpha twp.	105	83	131
Bates twp.	122	138	157
Burdette twp.	132	129	135
Campbell twp.	55	50	64
Carlton twp.	84	130	120
HAND COUNTY--Con.			
Cedar twp.	100	103	115
Como twp.	73	103	135
Fairview twp.	139	160	185
Florence twp.	105	94	119
Gilbert twp.	103	141	159
Glendale twp.	82	93	103
Grand twp.	139	163	210
Greenleaf twp.	69	94	85
Harrison twp.	82	94	107
Hiland twp.	85	121	123
Holden twp.	140	142	147
Howell twp.	92	99	95
Hulbert twp.	133	148	146
Linn twp.	109	131	136
Logan twp.	102	120	115
Midland twp.	93	105	110
Miller city[20]	2,081	1,916	1,460
Miller twp.[20]	150	170	194
Mondamin twp.	69	99	92
Ohio twp.	106	93	99
Ontario twp.	109	74	87
Park twp.	138	153	159
Pearl twp.	48	85	109
Plato twp.	106	143	185
Pleasant Valley twp.	105	117	123
Ree Heights town	188	254	258
Ree Heights twp.	72	117	104
Riverside twp.	61	66	77
Rockdale twp.	156	126	119
Rose Hill twp.	115	118	158
St. Lawrence town	290	261	297
St. Lawrence twp.	109	131	151
Spring twp.	99	107	105
Spring Hill twp.	88	60	75
Spring Lake twp.	95	145	144
Wessington city (pt.)	28	21	31
Wheaton twp.	105	143	169
York twp.	148	184	189
HANSON COUNTY	4,584	4,896	5,400
Alexandria city	614	714	746
Beulah twp.	294	293	371
Edgerton twp.	320	348	407
Emery city	502	480	482
Fairview twp.	241	290	285
Farmer town	95	114	130
Fulton town	135	139	168
Hanson twp.	256	278	298
Jasper twp.	216	242	280
Plano twp.	248	248	304
Pleasant twp.	276	319	331
Rosedale twp.	325	308	267
Spring Lake twp.	267	268	363
Taylor twp.	290	339	371
Wayne twp.	268	268	328
Worthen twp.	237	248	269
HARDING COUNTY[21]	2,371	2,289	3,010
Buffalo town	652	380	...
Camp Crook town	90	122	227
Grandview twp.	13	18	26
Pleasant Valley twp.	43	42	82
Table Mountain twp.	41	42	60
Twin twp.	91	101	124
Union twp.	20	25	36
Vessey twp.	85	126	122
Unorganized territory	1,336	1,200	1,437
HUGHES COUNTY	12,725	8,111	6,624
Blunt city	532	423	322
Bretton twp.	110	125	119
Butte twp.	51	67	49
Byron twp.	54	60	58
De Grey twp.	71	82	113
Harrold town	255	263	229
Harrold twp.	86	96	100
Logan twp.	66	45	92
Pierre city[22]	10,088	5,715	4,322
Pleasant Valley twp.	54	68	69
Raber twp.	112	102	89
Valley twp.	37	52	70
Webster twp.	72	86	80
Unorganized territory	1,137	927	668
HUTCHINSON COUNTY	11,085	11,423	12,668
Capital twp.	187	270	266
Clayton twp.	367	374	430
Cross Plains twp.	439	473	544
Fair twp.	269	343	344
Foster twp.	270	260	270
Freeman city[23]	1,140	944	976
German twp.	279	333	386
Grandview twp[23]	372	393	430
Kassel twp.	229	232	287
Kaylor twp.	374	407	478
Kulm twp.	214	270	317
Liberty twp[23]	311	280	327
Menno city[23]	837	868	966
HUTCHINSON COUNTY--Con.			
Milltown twp.	274	336	401
Molan twp.	301	333	407
Oak Hollow twp.	190	240	330
Olivet town	135	202	242
Parkston city[23]	1,514	1,354	1,305
Pleasant twp.	133	156	188
Sharon twp.	233	235	258
Silverlake twp.	214	257	265
Starr twp.	249	265	363
Susquehanna twp.	360	315	385
Sweet twp.[23]	342	291	292
Tripp city	837	913	913
Valley twp.	285	329	448
Wittenberg twp.	504	483	496
Wolf Creek twp.	226	267	354
HYDE COUNTY	2,602	2,811	3,113
Banner twp.	81	104	96
Bramhall twp.	94	98	117
Chapelle twp.	60	61	66
Dewey twp.	51	56	77
Douglas twp.	66	70	77
Eagle twp.	66	64	129
Eden twp.	76	81	86
Highmore city	1,078	1,158	1,136
Highmore twp.	89	137	150
Holabird twp.	113	128	134
Illinois twp.	81	76	97
Lincoln twp.	35	53	60
Loomis twp.	70	75	87
Peno twp.	48	64	99
Pratt twp.	48	37	36
Spring Lake twp.	49	47	52
Union twp.	57	73	88
Valley twp.	55	61	54
Van Order twp.	61	79	111
Washington twp.	35	56	79
William Hamilton twp.	41	43	61
Unorganized territory	248	190	221
JACKSON COUNTY[24]	1,985	1,768	1,955
Belvidere town	232	172	187
Belvidere twp.	73	117	149
Big Buffalo twp.	39	43	64
Cottonwood town	38	102	118
Grandview twp.	35	31	30
Indian Creek twp.	21	25	27
Interior town	179	126	182
Interior twp.	79	51	85
Jewett twp.	31	52	60
Kadoka city[24]	840	584	464
Kadoka twp.	85	106	95
Little Buffalo twp.	18	23	22
Wall twp.	21	29	36
Weta twp.	35	28	38
Unorganized territory	259	268	361
JERAULD COUNTY	4,048	4,476	4,752
Alpena city	407	426	440
Alpena twp.	211	241	232
Anina twp.	128	152	202
Blaine twp.	208	228	253
Chery twp.	142	170	184
Crow twp.	101	138	148
Crow Lake twp.	99	151	168
Dale twp.	138	162	173
Franklin twp.	209	225	274
Harmony twp.	142	181	158
Lane town	99	145	214
Logan twp.	47	73	99
Marlar twp.	85	90	100
Media twp.	144	164	160
Pleasant twp.	151	156	206
Viola twp.	112	163	191
Wessington Springs city	1,488	1,453	1,352
Wessington Springs twp.	137	158	198
JONES COUNTY	2,066	2,281	2,509
Banner twp.	17	23	27
Bovine twp.	7	7	26
Buffalo twp[25]	79	48	79
Capa twp.	36	64	69
Draper town	215	252	190
Draper twp.	110	100	137
Dunkel twp.	39	69	65
Grandview twp.	20	34	31
Highland twp.	61	62	69
Kolls twp.	36	54	82
Lincoln twp.	37	39	46
Morgan twp.	54	89	94
Mullen twp.	4	37	39
Murdo city	783	739	680
Murdo twp.[25]	61	42	68
Mussman twp.	30	52	53
Okaton twp.	113	136	155
Richland twp.	19	14	15
Rich Valley twp.	11	16	16
Scovil twp.	50	41	83

See footnotes at end of table, p. 20.

Table 7.—POPULATION OF COUNTIES, BY MINOR CIVIL DIVISIONS: 1940 TO 1960—Con.

["U" denotes an unincorporated place. For changes in boundaries, etc., between 1940 and 1950, see table 6 for this State in *U. S. Census of Population: 1950*, Vol. I or II. Total population of a place located in 2 or more minor civil divisions appears in table 8. Minor civil division figures for 1950 and 1940 do not necessarily add to county totals]

County and minor civil division	1960	1950	1940
JONES COUNTY--Con.			
South Creek twp	47	34	57
Union twp	20	51	57
Van Metre twp	8	10	47
Virgil twp	32	36	52
War Creek twp	27	45	46
Washington twp	20	17	29
Westover twp	24	38	76
Williams Creek twp	90	104	81
Zickrick twp	16	28	40
KINGSBURY COUNTY	9,227	9,962	10,831
Arlington city	996	1,096	1,157
Badger town	117	180	170
Badger twp	437	519	578
Baker twp	456	512	636
Bancroft town	86	100	126
Denver twp	470	520	583
De Smet city[26]	1,324	1,180	1,016
De Smet twp.[26]	477	494	593
Erwin town	157	153	182
Esmond town	19	49	96
Esmond twp	225	308	323
Hartland twp	388	439	611
Hetland town	107	123	199
Iroquois city (pt.)	316	357	347
Iroquois twp	186	167	194
Lake Preston city	955	957	886
Le Sueur twp	296	300	326
Manchester twp	234	307	330
Mathews twp	414	500	515
Oldham city	291	349	386
Spirit Lake twp	351	416	414
Spring Lake twp	598	599	746
Whitewood twp	327	337	417
LAKE COUNTY	11,764	11,792	12,412
Badus twp	274	281	387
Chester twp	542	600	630
Clarno twp	325	303	299
Concord twp	273	287	359
Farmington twp	311	366	414
Franklin twp	370	346	395
Herman twp	546	445	430
Lake View twp.[27]	664	575	470
Le Roy twp	345	352	417
Madison city[27]	5,420	5,153	5,018
Nunda town	106	102	147
Nunda twp	224	301	364
Orland twp	297	295	376
Ramona town	247	278	265
Rutland twp	334	410	499
Summit twp	349	376	463
Wayne twp	268	275	287
Wentworth town	211	270	303
Wentworth twp	250	313	315
Winfred town	137	171	245
Winfred twp	271	293	329
LAWRENCE COUNTY	17,075	16,648	19,093
Central city	784	218	302
Deadwood city	3,045	3,288	4,100
Lead city[28]	6,211	6,422	7,520
St. Onge twp	225	242	257
Spearfish city[28]	3,682	2,755	2,139
Whitewood town	470	304	267
Unorganized territory	2,658	3,419	4,508
LINCOLN COUNTY	12,371	12,767	13,171
Beresford city (pt.)	437	363	360
Brooklyn twp	352	397	483
Canton city	2,511	2,530	2,518
Canton twp	487	565	588
Dayton twp	452	493	540
Delapre twp	565	539	557
Delaware twp	368	404	431
Eden twp	374	439	447
Fairview town	101	155	150
Fairview twp	204	226	228
Grant twp	411	454	561
Harrisburg town	313	274	241
Highland twp	368	419	489
Hudson town	455	500	478
La Valley twp	462	418	484
Lennox city	1,353	1,218	1,164
Lincoln twp	345	423	409
Lynn twp	403	379	425
Norway twp	434	502	555
Perry twp	477	450	462
Pleasant twp	461	659	652
Springdale twp	546	537	493
Tea town	188	151	165
Worthing town	304	272	291
LYMAN COUNTY	4,428	4,572	5,045
Annin twp	65	51	86
Applegate twp	14	33	50
Bailey twp	72	85	114
Black Dog twp	55	44	68
LYMAN COUNTY--Con.			
Brule twp	32	52	50
Butte twp	84	98	96
Dorman twp	49	83	102
Earling twp	65	86	96
Edna twp	48	34	75
Fairland twp	27	42	65
Grouse Creek twp	35	64	84
Hilmoe twp	46	41	55
Hope twp	49	49	49
Iona twp	202	236	326
Kennebec town	372	374	390
Kennebec twp	76	82	123
Lafayette twp	49	45	75
Liberty twp	49	52	66
Lund twp	63	51	95
McClure twp	35	44	37
Moore twp	34	52	74
Morningside twp	74	62	85
Oacoma town	312	231	197
Oacoma twp	42	101	137
Pleasant twp	20	38	42
Pratt twp	27	28	50
Presho city[29]	881	712	568
Presho twp.[29]	86	93	119
Reliance town	201	215	219
Reliance twp	82	113	129
Rex twp	87	90	119
Rose twp	74	70	80
Rowe twp	18	26	18
Sioux twp	60	88	78
Stony Butte twp	29	32	32
Sylvia twp	31	44	39
Tracy twp	17	33	35
Vivian twp	231	269	257
White River twp	50	59	59
Unorganized territory	585	570	111
McCOOK COUNTY	8,268	8,828	9,793
Benton twp	307	364	393
Bridgewater city	694	748	790
Bridgewater twp	245	289	353
Brookfield twp	319	309	380
Canistota city	627	687	665
Canistota twp	314	316	389
Emery twp	298	294	372
Grant twp	319	348	408
Greenland twp	311	312	392
Jefferson twp	274	319	326
Montrose city	430	448	506
Montrose twp	345	334	376
Pearl twp	242	261	364
Ramsey twp	306	312	323
Richland twp	337	378	386
Salem city	1,188	1,119	1,185
Salem twp	286	376	412
Spencer city	460	552	617
Spring Valley twp	384	404	416
Sun Prairie twp	306	356	397
Union twp	276	302	343
McPHERSON COUNTY	5,821	7,071	8,353
Carl twp	84	129	176
Eureka city	1,555	1,576	1,457
Hillsview town	44	68	160
Hillsview twp	151	165	247
Howard twp	85	115	131
Koto twp	123	149	171
Leola city	833	772	795
Leola twp	103	147	155
Lincoln twp	63	114	121
Long Lake town	109	175	...
Spring twp	89	120	117
Spring Creek twp	148	235	318
Wachter twp	106	119	143
Wacker twp	80	112	136
Washington twp	90	125	150
Weber twp	70	104	111
Wetonka town	46	115	109
Willow twp	116	141	163
Unorganized territory	1,926	2,590	3,693
MARSHALL COUNTY	6,663	7,835	8,880
Britton city[30]	1,442	1,430	1,500
Buffalo twp	166	241	288
Dayton twp	62	95	151
Dumarce twp	148	210	219
Eden town	136	149	171
Eden twp	209	238	301
Fort twp	79	104	128
Hamilton twp	112	127	138
Hickman twp	183	185	226
La Belle twp	200	344	451
Lake twp	130	153	178
Lake City town	81	110	168
Langford town	397	456	452
Lowell twp	133	174	163
McKinley twp	174	224	326
Miller twp.[30]	259	246	284
MARSHALL COUNTY--Con.			
Newark town	39	80	147
Newark twp	140	137	155
Newport twp	154	174	209
Nordland twp	105	140	150
Pleasant Valley twp	225	250	276
Red Iron Lake twp	155	247	262
Sisseton twp	197	240	246
Stena twp	155	157	125
Veblen city	437	476	486
Veblen twp	299	378	489
Victor twp	114	190	232
Waverly twp	126	170	179
Weston twp	243	288	291
White twp	325	372	412
Wismer twp	38	50	77
MEADE COUNTY[31]	12,044	11,516	9,735
Avance twp	17	17	20
Eagle twp	20	25	47
Faith city	591	599	522
Harding twp	22	25	48
Howard twp	23	36	28
Lakeside twp	82	106	147
Sturgis city[31]	4,639	3,471	3,008
Union twp	43	50	64
Upper Red Owl twp	52	83	120
Unorganized territory	6,555	6,759	4,466
MELLETTE COUNTY	2,664	3,046	4,107
Bad Nation twp	60	60	117
Blackpipe twp.[32]	98	233	400
Butte twp	26	34	33
Cedarbutte twp	92	150	167
Cody twp	108	117	127
Corn Creek twp	67	72	134
Cottonwood Valley twp	22	22	40
Fairview twp	67	88	118
Mosher twp	79	185	175
Norris twp.[32]	230	...	...
Pine Creek twp	32	43	55
Prospect twp	23	48	42
Pure Water twp	48	73	99
Red Fish twp	37	72	82
Ring Thunder twp	47	33	58
Riverside twp	73	109	153
Rocky Ford twp	13	47	62
Rosebud twp	101	175	259
Running Bird twp	53	54	51
Surprise Valley twp	59	62	88
White River town	583	465	562
Wood town	267	260	414
Unorganized territory	479	644	871
MINER COUNTY	5,398	6,268	6,836
Adams twp	266	326	330
Beaver twp	183	198	193
Belleview twp	234	292	304
Canova town	247	340	333
Canova twp	241	278	315
Carthage city	368	458	512
Carthage twp	137	199	222
Clearwater twp	328	351	360
Clinton twp	324	316	427
Grafton twp	135	182	207
Green Valley twp	172	276	284
Henden twp	272	308	315
Howard city[33]	1,208	1,251	1,193
Howard twp.[33]	192	245	270
Miner twp	196	197	267
Redstone twp	135	173	206
Rock Creek twp	255	265	321
Roswell town[33]	39	69	96
Roswell twp.[33]	169	202	260
Vermillion twp	248	271	330
Vilas town	49	71	91
MINNEHAHA COUNTY	86,575	70,910	57,697
Baltic town	278	255	270
Benton twp	619	551	594
Brandon twp	1,146	672	667
Buffalo twp	356	391	406
Burk twp	411	464	502
Clear Lake twp	307	349	383
Colton city	593	521	615
Dell Rapids city	1,863	1,650	1,706
Dell Rapids twp	374	422	436
Edison twp	423	454	492
Garretson city	850	745	666
Grand Meadow twp	388	429	446
Hartford city	688	592	647
Hartford twp	437	368	478
Highland twp	280	271	295
Humboldt town	446	450	417
Humboldt twp	387	397	423
Logan twp	420	407	442
Lyons twp	452	498	566
Mapleton twp.[34]	1,105	724	618
Palisade twp	243	273	294

See footnotes at end of table, p. 20.

Table 7.—POPULATION OF COUNTIES, BY MINOR CIVIL DIVISIONS: 1940 TO 1960—Con.

["U" denotes an unincorporated place. For changes in boundaries, etc., between 1940 and 1950, see table 6 for this State in *U. S. Census of Population: 1950*, Vol. I or II. Total population of a place located in 2 or more minor civil divisions appears in table 8. Minor civil division figures for 1950 and 1940 do not necessarily add to county totals]

County and minor civil division	1960	1950	1940
MINNEHAHA COUNTY--Con.			
Red Rock twp.	288	301	341
Sherman town	116	120	158
Sioux Falls city[34]	65,466	52,696	40,832
Sioux Falls twp.[34]	3,465	1,513	644
Split Rock twp.	624	598	582
Sverdrup twp.	485	480	533
Tacopi twp.	485	516	548
Valley Springs town	472	389	396
Valley Springs twp.	260	253	309
Wall Lake twp.	553	449	493
Wayne twp.	1,928	737	487
Wellington twp.	367	389	420
MOODY COUNTY	8,810	9,252	9,341
Alliance twp.	253	223	241
Blinsmon twp.	411	408	479
Clare twp.	334	317	368
Colman city[35]	505	509	462
Colman twp.[35]	296	323	348
Egan city	310	347	418
Egan twp.	333	342	350
Enterprise twp.	369	434	437
Flandreau city	2,129	2,193	2,212
Flandreau twp.	1,017	1,085	624
Fremont twp.	302	337	396
Grovena twp.	338	334	370
Jefferson twp.	324	382	406
Lone Rock twp.	228	226	240
Lynn twp.	405	431	463
Riverview twp.	310	342	389
Spring Creek twp.	246	314	342
Trent town	232	213	240
Union twp.	195	220	233
Ward town	74	96	84
Ward twp.	199	176	239
PENNINGTON COUNTY[36]	58,195	34,053	23,799
Ash twp.	73	87	107
Castle Butte twp.	57	43	49
Cedar Butte twp.	72	73	84
Cheyenne twp.	36	27	21
Conata twp.	31	43	69
Crooked Creek twp.	47	55	70
Fairview twp.	24	15	28
Flat Butte twp.	15	10	13
Hill City	419	361	...
Huron twp.	64	88	81
Imlay twp.	21	12	20
Lake Creek twp.	87	84	85
Lake Flat twp.	52	69	99
Lake Hill twp.	38	57	66
New Underwood town	462	268	214
Owanka twp.	67	101	156
Peno twp.	54	59	87
Quinn town	162	214	189
Quinn twp.	19	30	50
Rainy Creek twp.	80	80	88
Rapid City[36]	42,399	25,310	13,844
Scenic twp.	177	224	282
Shyne twp.	27	28	38
Sunnyside twp.	19	46	36
Wall town	629	556	500
Wasta town	196	144	153
Wasta twp.	48	51	50
Unorganized territory	12,820	5,763	7,165
PERKINS COUNTY[37]	5,977	6,776	6,585
Ada twp.	42	38	50
Anderson twp.	27	35	44
Antelope twp.	53	38	65
Barrett twp.	32	37	37
Beck twp.	32	38	39
Bison town	457	457	...
Bison twp.	66	72	450
Burdick twp.	66	73	65
Cash twp.	43	36	58
Castle Butte twp.	42	55	96
Chance twp.	59	74	77
Chaudoin twp.	34	36	40
Clark twp.	85	82	101
Deep Creek twp.	46	35	56
Dewitt twp.	80	134	102
Duell twp.	24	24	66
Englewood twp.	24	26	22
Flat Creek twp.	29	49	44
Flint Rock twp.	38	34	53
Foster twp.	37	42	59
Fredlund twp.	45	61	83
Glendo twp.	38	65	70
Grand River twp.	68	68	97
Hall twp.	30	33	55
Highland twp.	38	28	40
Horse Creek twp.	102	143	161
Hudgins twp.	30	36	45
Independence twp.	37	52	60
Lemmon city[37]	2,412	2,760	1,781
Liberty twp.	27	28	74
Lincoln twp[37]	187	180	197
PERKINS COUNTY--Con.			
Lodgepole twp.	80	96	120
Lone Tree twp.	40	60	65
Maltby twp.	14	18	31
Marshfield twp.	47	48	57
Martin twp.	7	10	21
Meadow twp.	87	105	127
Moreau twp.	34	37	71
Plateau twp.	34	67	70
Pleasant Valley twp.	28	35	64
Rainbow twp.	51	54	74
Rockford twp.	24	25	62
Scotch Cap twp.	51	56	74
Seim twp.	27	33	37
Sidney twp.	60	51	57
Strool twp.	128	162	118
Trail twp.	44	42	48
Vail twp.	10	17	14
Vickers twp.	31	55	68
Viking twp.	35	72	75
Vrooman twp.	13	24	49
White Butte twp.	55	76	95
White Hill twp.	23	18	28
Whitney twp.	35	51	51
Wilson twp.	62	61	78
Wyandotte twp.	35	43	66
Unorganized territory	592	576	584
POTTER COUNTY[38]	4,926	4,688	4,614
Appomattox twp.	57	...	...
Arena twp.	130	...	...
Artichoke twp.	111	...	...
Avon Springs twp.	92	...	...
Canton twp.	48	...	...
Carr twp.	86	...	...
Cattron twp.	13	...	...
Cunningham twp.	87	...	...
Elida twp.	53	...	...
Fairview twp.	91	...	...
Fayette twp.	45	...	...
Forest city twp.	54	...	...
Gettysburg city	1,950	1,555	1,324
Gettysburg twp.	287	...	...
Hoven town	568	552	369
Hoven twp.	149	...	...
Lebanon town	198	215	310
Lincoln twp.	100	...	...
Logan twp.	134	...	...
Lowell twp.	73	...	...
Lucas twp.	109	...	...
North Riverside twp.	15	...	...
Owattonna twp.	98	...	...
Pleasant View twp.	53	...	...
Roy twp.	85	...	...
Sanner twp.	75	...	...
South Forest City twp.	10	...	...
South Riverside twp.	13	...	...
Tolstoy town	142	180	171
ROBERTS COUNTY	13,190	14,929	15,887
Agency twp.	352	430	446
Alto twp.	124	140	163
Becker twp.	130	263	293
Bossko twp.	163	225	251
Bryant twp.	212	281	249
Claire City town	86	109	149
Corona town	150	191	177
Dry Wood Lake twp.	159	209	261
Easter twp.	241	314	428
Enterprise twp.	236	309	371
Garfield twp.	314	343	383
Geneseo twp.	347	341	392
Goodwill twp.	297	392	349
Grant twp.	198	236	291
Harmon twp.	442	513	544
Hart twp.	237	278	337
Lake twp.	286	322	393
Lawrence twp.	242	184	275
Lee twp.	207	249	276
Lien twp.	337	437	501
Lockwood twp.	181	172	181
Long Hollow twp.	230	347	373
Minnesota twp.	274	421	497
New Effington town	280	367	344
Norway twp.	306	425	469
One Road twp.	168	283	326
Ortley town[39]	127	144	184
Ortley twp.[39]	148	198	223
Peever city	208	221	272
Rosholt town	423	387	362
Sisseton city	3,218	2,871	2,513
Sisseton twp.	539	458	445
Springdale twp.	230	273	231
Spring Grove twp.	273	366	399
Summit town	283	431	459
Summit twp.	191	263	260
Victor twp.	357	440	493
White Rock town	76	113	220
White Rock twp.	373	393	479
Wilmot city	545	590	628
SANBORN COUNTY	4,641	5,142	5,754
Afton twp.	143	183	225
Artesian city	330	429	502
Benedict twp.	110	140	171
Butler twp.	234	244	310
Diana twp.	182	204	221
Elliott twp.	235	214	288
Floyd twp.	195	193	185
Jackson twp.	172	213	235
Letcher town	296	291	344
Letcher twp.	230	268	308
Logan twp.	328	332	355
Oneida twp.	93	122	143
Ravenna twp.	162	211	227
Silver Creek twp.	170	187	244
Twin Lake twp.	186	216	234
Union twp.	135	191	199
Warren twp.	121	184	211
Woonsocket city	1,035	1,051	1,050
Woonsocket twp.	284	269	302
SHANNON COUNTY[40]	6,000	5,669	5,366
Pine Ridge (U)	1,256	...	...
SPINK COUNTY	11,706	12,204	12,527
Antelope twp.	141	182	181
Ashton city	182	222	240
Athol twp.	200	292	303
Belle Plaine twp.	148	141	186
Belmont twp.	181	208	191
Benton twp.	103	163	145
Beotia twp.	98	117	181
Brentford town	96	132	161
Buffalo twp.	127	141	141
Capitola twp.	194	124	166
Clifton twp.	180	182	187
Conde city	388	409	395
Conde twp.	66	83	111
Cornwall twp.	93	101	128
Crandon twp.	152	193	224
Doland city	481	535	542
Exline twp.	130	131	161
Frankfort city	240	331	335
Frankfort twp.	128	136	163
Garfield twp.	98	146	142
Great Bend twp.	105	122	147
Groveland twp.	130	134	119
Harmony twp.	100	140	140
Harrison twp.	109	115	115
Jefferson twp.	149	162	184
Lake twp.	137	129	133
La Prairie twp.	144	166	203
Lincoln twp.	284	268	115
Lodi twp.	167	183	223
Mellette city	208	250	332
Mellette twp.	283	296	346
Northville city	153	220	223
Northville twp.	380	445	428
Olean twp.	97	119	153
Prairie Center twp.	98	156	190
Redfield city[41]	2,952	2,655	2,428
Redfield twp.[41]	1,509	1,144	999
Richfield twp.	100	130	131
Spring twp.	91	118	120
Summer twp.	70	91	106
Tetonka twp.	178	202	240
Three Rivers twp.	143	151	192
Tulare town	225	212	244
Tulare twp.	118	151	195
Turton town	140	201	180
Turton twp.	89	140	188
Union twp.	121	135	170
STANLEY COUNTY[42]	4,085	2,055	1,959
Fort Pierre city	2,649	951	764
Unorganized territory	1,436	1,046	930
SULLY COUNTY	2,607	2,713	2,668
Agar town	139	141	142
Onida city	843	822	597
Onida twp.	90	72	109
Pearl twp.	52	57	53
Unorganized territory	1,483	1,621	1,767
TODD COUNTY	4,661	4,758	5,714
Mission town[43]	611	388	452
St. Francis town	421	241	273
Unorganized territory	3,629	4,129	1,829
TRIPP COUNTY	8,761	9,139	9,937
Banner twp.	31	74	92
Beaver Creek twp.	48	55	80
Black twp.	141	128	134
Brunson twp.	75	86	117
Bull Creek twp.	75	90	141
Carter town	18	16	42

See footnotes at end of table, p. 20.

Table 7.—POPULATION OF COUNTIES, BY MINOR CIVIL DIVISIONS: 1940 TO 1960—Con.

["U" denotes an unincorporated place. For changes in boundaries, etc., between 1940 and 1950, see table 6 for this State in *U. S. Census of Population: 1950*, Vol. I or II. Total population of a place located in 2 or more minor civil divisions appears in table 8. Minor civil division figures for 1950 and 1940 do not necessarily add to county totals]

County and minor civil division	1960	1950	1940
TRIPP COUNTY—Con.			
Carter twp.	65	80	71
Colome city	398	451	509
Colome twp.	157	185	183
Condon twp.	94	106	137
Curlew twp.	77	99	103
Dog Ear twp.	118	143	181
Elliston twp.	107	135	173
Greenwood twp.	49	68	113
Holsclaw twp.[44]	86	...	...
Huggins twp.	98	118	160
Ideal twp.	193	154	192
Irwin twp.	73	75	111
Jordan twp.	93	101	125
Keyapaha twp.	86	119	171
King twp.	68	98	126
Lake twp.	138	174	254
Lincoln twp.	133	184	217
Lone Star twp.	33	65	74
Lone Tree twp.	58	65	96
McNeely twp.	123	210	263
Millboro twp.	98	122	196
New Witten town	146	198	211
Pahapesto twp.	49	39	54
Plainview twp.	95	107	129
Pleasant Valley twp.	47	57	81
Pleasant View twp.	173	188	261
Progressive twp.	46	44	73
Rames twp.	111	123	220
Rosedale twp.	118	102	151
Roseland twp.	139	117	136
Star Prairie twp.	111	119	139
Star Valley twp.	40	52	61
Stewart twp.	182	238	258
Sully twp.	76	92	89
Taylor twp.	41	71	81
Valley twp.	91	113	190
Weaver twp.	100	125	189
Willow Creek twp.	99	134	179
Wilson twp.	155	204	243
Winner city[44]	3,705	3,252	2,426
Witten twp.	43	67	74
Wortman twp.	133	143	188
Wright twp.	52	67	95
Unorganized territory	276	286	339

County and minor civil division	1960	1950	1940
TURNER COUNTY	11,159	12,100	13,270
Brothersfield twp.	267	307	295
Centerville city	887	1,053	1,046
Centerville twp.	299	357	440
Chancellor town	214	193	232
Childstown twp.	391	413	429
Daneville twp.	342	403	465
Davis town[45]	124	153	230
Dolton town	71	93	121
Dolton twp.	273	321	420
Germantown twp.	446	464	478
Home twp.	340	348	352
Hurley city[45]	450	474	586
Hurley twp.[45]	276	332	390
Irene town (pt.)	233	213	203
Marion city	843	794	765
Marion twp.	331	369	410
Middleton twp.	369	418	470
Monroe town	156	160	219
Monroe twp.	301	318	366
Norway twp.	334	349	426
Parker city[45]	1,142	1,148	1,244
Parker twp.[45]	408	426	494
Rosefield twp.	378	450	460
Salem twp.	426	470	546
Spring Valley twp.	413	540	544
Swan Lake twp.	376	449	467
Turner twp.[45]	370	441	513
Viborg city	699	644	659
UNION COUNTY	10,197	10,792	11,675
Alcester city	479	585	581
Alcester twp.	551	617	697
Beresford city (pt.)	1,357	1,323	1,282
Big Springs twp.	477	540	593
Brule twp.	391	426	483
Civil Bend twp.	397	366	460
Elk Point city	1,378	1,367	1,483
Elk Point twp.	465	562	724
Emmet twp.	442	553	658
Jefferson town	443	466	469
Jefferson twp.	499	491	603
North Sioux City[46]	736	...	...
Prairie twp.	365	460	541

County and minor civil division	1960	1950	1940
UNION COUNTY—Con.			
Sioux Valley twp.	460	529	596
Spink twp.	443	546	596
Virginia twp.	400	517	599
Unorganized territory	914	1,444	1,310
WALWORTH COUNTY[47]	8,097	7,648	7,274
Akaska town	90	84	151
Glenham town	171	168	131
Java city	406	433	493
Lowry town	44	70	90
Mobridge city[47]	4,391	3,753	3,008
Selby city	979	706	599
Unorganized territory	2,016	2,383	2,761
WASHABAUGH COUNTY[48]	1,042	1,551	1,980
YANKTON COUNTY	17,551	16,804	16,725
Gayville town	261	271	278
Gayville twp.	274	305	413
Irene town (pt.)	4	13	26
Jamesville twp.	359	413	499
Lesterville town	173	192	229
Lesterville twp.	318	350	396
Marindahl twp.	315	385	488
Mayfield twp.	385	452	516
Mission Hill town	165	169	195
Mission Hill twp.	385	429	515
Turkey Valley twp.	356	448	529
Utica town	70	84	95
Utica twp.	2,222	2,408	2,278
Volin town	171	197	292
Volin twp.	375	422	462
Walshtown twp.	297	356	481
Yankton city[49]	9,279	7,709	6,798
Ziskov twp.	335	319	355
Unorganized territory	1,807	1,882	1,880
ZIEBACH COUNTY	2,495	2,606	2,875
Dupree town	548	438	460
Redelm twp.	49	43	61
Unorganized territory	1,898	2,125	1,390

[1] AURORA.--Part of Dudley township annexed to Stickney town.
[2] BEADLE.--Part of Cavour township annexed to Yale town and part of Yale town detached and area annexed to Cavour township. Parts of Theresa, Valley, Custer, and Clyde townships annexed to Huron city and parts of Huron city detached and areas annexed to Theresa and Clyde townships.
[3] BENNETT.--Part of Martin township annexed to Martin city.
[4] BON HOMME.--Part of Scotland city detached and area annexed to Scotland township. Part of Tyndall city detached and area annexed to Cleveland township. Part of Tabor township annexed to Tabor town.
[5] BROOKINGS.--Part of White city detached and area annexed to Afton township. Parts of Brookings township annexed to Brookings city. Part of Volga township annexed to Volga city. Part of Lake Sinai township annexed to Sinai town.
[6] BROWN.--Hecla township organized from part of Portage township. North Detroit and South Detroit townships organized from Detroit township. Parts of Aberdeen township annexed to Aberdeen city and parts of Aberdeen city detached and area reverted to Aberdeen township. West Rondell and East Rondell townships organized from Rondell township. East Hanson township returned as Hanson township in 1950.
[7] BRULE.--Part of Kimball city detached and area annexed to Waldro township.
[8] BUTTE.--Annexations to Belle Fourche city and Newell city from unorganized part of county.
[9] CAMPBELL.--Annexation to Herreid city from unorganized part of county. Artas town incorporated from part of Artas township and remainder of Artas township disorganized.
[10] CHARLES MIX.--Part of Platte township annexed to Platte city and part of Platte city detached and area annexed to Platte township. Part of Geddes city detached and area annexed to Rhoda township. Part of Bryan township annexed to Wagner city.
[11] CLAY.--Part of Vermillion township annexed to Vermillion city.
[12] CODINGTON.--Part of Elmira township annexed to Watertown city. Kranzburg town incorporated from part of Kranzburg township.
[13] CORSON.--Farmer and Wood townships disorganized.
[14] CUSTER.--Annexation to Custer city from unorganized part of county.
[15] DAVISON.--Parts of Mitchell township annexed to Mitchell city.
[16] DEWEY.--Armstrong County annexed to Dewey County. Jackson township disorganized. Isabel town changed to city since 1950.
[17] FALL RIVER.--Part of Dudley and Cottonwood townships annexed to Edgemont city. Flat Butte, Lincoln, Mess, Moody, Pleasant Hill, and Smithwick townships disorganized.
[18] GRANT.--Parts of Grant Center and Alban townships annexed to Milbank city.
[19] HAAKON.--Annexation to Philip city from unorganized part of county. Black Hawk, Bridges Creek, Hanover, Lone Tree, Mattison, Sheldon, and Topbar townships disorganized.
[20] HAND.--Part of Miller township annexed to Miller city and part of Miller city detached and area annexed to Miller township.
[21] HARDING.--Buffalo, Calmar, and Hilton townships disorganized prior to 1950; information received too late to exclude from tabulations. Gallup and Lincoln townships disorganized.
[22] HUGHES.--Detachment from Pierre city to unorganized part of county.
[23] HUTCHINSON.--Part of Grandview township annexed to Freeman city and part of Freeman city detached and area annexed to Grandview township. Part of Parkston city detached and area annexed to Liberty township. Part of Sweet township annexed to Menno city.
[24] JACKSON.--Kadoka town changed to Kadoka city since 1950. Cedar township disorganized.
[25] JONES.--Part of Buffalo township annexed to Murdo city.
[26] KINGSBURY.--Part of De Smet township annexed to De Smet city.
[27] LAKE.--Part of Lake View township annexed to Madison city.
[28] LAWRENCE.--Detachment from Lead city to unorganized part of county. Annexations to Spearfish city from unorganized part of county.
[29] LYMAN.--Part of Presho township annexed to Presho city and part of Presho city detached and area annexed to Presho township.
[30] MARSHALL.--Part of Miller township annexed to Britton city.
[31] MEADE.--Annexations to Sturgis city from unorganized part of county. Ash, Cross S., Faith, Highland, and Royal townships disorganized.
[32] MELLETTE.--Norris township organized from part of Blackpipe township.
[33] MINER.--Part of Howard township annexed to Howard city. Part of Roswell town detached and area annexed to Roswell township.
[34] MINNEHAHA.--Part of Sioux Falls and Mapleton townships annexed to Sioux Falls city. South Sioux Falls town consolidated with Sioux Falls city.
[35] MOODY.--Part of Colman township annexed to Colman city.
[36] PENNINGTON.--Annexations to Rapid City from unorganized part of county and detachment from Rapid City to unorganized part of county. Underwood township disorganized.
[37] PERKINS.--Part of Lincoln township annexed to Lemmon city. Mildrew township disorganized.
[38] POTTER.--Potter county townships organized since 1950.
[39] ROBERTS.--Part of Ortley township annexed to Ortley town.
[40] SHANNON.--County unorganized.
[41] SPINK.--Part of Redfield township annexed to Redfield city and part of Redfield city detached and area annexed to Redfield township.
[42] STANLEY.--Adams, Meer, and Willow Creek Butte townships disorganized.
[43] TODD.--Annexation to Mission town from unorganized part of county.
[44] TRIPP.--Annexations to Winner city from unorganized part of county. TN96 R 79W organized as Holsclaw township.
[45] TURNER.--Part of Parker city detached and area annexed to Parker township. Part of Hurley city detached and area annexed to Hurley township. Part of Davis town detached and area annexed to Turner township.
[46] UNION.--North Sioux City incorporated since 1950.
[47] WALWORTH.--Annexations to Mobridge city from unorganized part of county. East Mobridge town returned separately in 1950 but was never incorporated.
[48] WASHABAUGH.--County unorganized.
[49] YANKTON.--Annexations to Yankton city from unorganized part of county.

Table 8.—POPULATION OF ALL INCORPORATED PLACES AND OF UNINCORPORATED PLACES OF 1,000 OR MORE: 1940 TO 1960

["U" denotes an unincorporated place. Asterisk (*) denotes an incorporated place under 2,500 located in an urbanized area]

Place	County	1960	1950	1940
Aberdeen	Brown	23,073	21,051	17,015
Agar	Sully	139	141	142
Akaska	Walworth	90	84	151
Albee	Grant	42	75	114
Alcester	Union	479	585	581
Alexandria	Hanson	614	714	746
Alpena	Jerauld	407	426	440
Altamont	Deuel	77	76	144
Andover	Day	224	277	350
Ardmore	Fall River	73	107	195
Arlington	Kingsbury	996	1,096	1,157
Armour	Douglas	875	900	1,013
Artas	Campbell	87	...	...
Artesian	Sanborn	330	429	502
Ashton	Spink	182	222	240
Astoria	Deuel	176	206	214
Aurora	Brookings	232	202	225
Avon	Bon Homme	637	692	728
Badger	Kingsbury	117	180	170
Baltic	Minnehaha	278	255	270
Bancroft	Kingsbury	86	100	126
Belle Fourche	Butte	4,087	3,540	2,496
Belvidere	Jackson	232	172	187
Beresford	Lincoln, Union	1,794	1,686	1,642
Big Stone City	Grant	718	829	681
Bison	Perkins	457	457	...
Blunt	Hughes	532	423	322
Bonesteel	Gregory	452	485	532
Bowdle	Edmunds	673	788	757
Bradley	Clark	188	226	311
Brandt	Deuel	148	211	271
Brentford	Spink	96	132	161
Bridgewater	McCook	694	748	790
Bristol	Day	562	647	675
Britton	Marshall	1,442	1,430	1,500
Broadland	Beadle	33	74	73
Brookings	Brookings	10,558	7,764	5,346
Bruce	Brookings	272	305	394
Bryant	Hamlin	522	624	658
Buffalo	Harding	652	380	...
Buffalo Gap	Custer	194	186	182
Burke	Gregory	811	829	602
Bushnell	Brookings	92	96	134
Butler	Day	62	109	153
Camp Crook	Harding	90	122	227
Canistota	McCook	627	687	665
Canova	Miner	247	340	333
Canton	Lincoln	2,511	2,530	2,518
Carter	Tripp	18	16	42
Carthage	Miner	368	458	512
Castlewood	Hamlin	500	498	493
Cavour	Beadle	140	154	138
Centerville	Turner	887	1,053	1,046
Central City	Lawrence	784	218	302
Chamberlain	Brule	2,598	1,912	1,626
Chancellor	Turner	214	193	232
Chelsea	Faulk	53	41	51
Claire City	Roberts	86	109	149
Claremont	Brown	247	236	271
Clark	Clark	1,484	1,471	1,291
Clear Lake	Deuel	1,137	1,105	997
Colman	Moody	505	509	462
Colome	Tripp	398	451	509
Colton	Minnehaha	593	521	615
Columbia	Brown	272	270	275
Conde	Spink	388	409	395
Corona	Roberts	150	191	177
Corsica	Douglas	479	551	452
Cottonwood	Jackson	38	102	118
Cresbard	Faulk	229	235	288
Custer	Custer	2,105	2,017	1,845
Dallas	Gregory	212	244	278
Dante	Charles Mix	102	140	118
Davis	Turner	124	153	230
Deadwood	Lawrence	3,045	3,288	4,100
Dell Rapids	Minnehaha	1,863	1,650	1,706
Delmont	Douglas	363	405	461
De Smet	Kingsbury	1,324	1,180	1,016
Doland	Spink	481	535	542
Dolton	Turner	71	93	121
Draper	Jones	215	252	190
Dupree	Ziebach	548	438	460
Eagle Butte	Dewey	495	375	374
Eden	Marshall	136	149	171
Edgemont	Fall River	1,772	1,158	1,002
Egan	Moody	310	347	418
Elk	Union	1,378	1,367	1,483
Elkton	Brookings	621	657	779
Emery	Hanson	502	480	482
Erwin	Kingsbury	157	153	182
Esmond	Kingsbury	19	49	96
Estelline	Hamlin	722	760	627
Ethan	Davison	297	319	324
Eureka	McPherson	1,555	1,576	1,457
Fairburn	Custer	47	80	120
Fairfax	Gregory	253	301	338
Fairview	Lincoln	101	155	150
Faith	Meade	591	599	522
Farmer	Hanson	95	114	130
Faulkton	Faulk	1,051	837	747
Flandreau	Moody	2,129	2,193	2,212
Florence	Codington	216	226	254
Fort Pierre	Stanley	2,649	951	764
Frankfort	Spink	240	331	335
Frederick	Brown	381	408	422
Freeman	Hutchinson	1,140	944	976
Fruitdale	Butte	79	70	89
Fulton	Hanson	135	139	168
Garden City	Clark	226	282	272
Garretson	Minnehaha	850	745	666
Gary	Deuel	471	558	566
Gayville	Yankton	261	271	278
Geddes	Charles Mix	380	502	581
Gettysburg	Potter	1,950	1,555	1,324
Glenham	Walworth	171	168	131
Goodwin	Deuel	113	141	152
Gregory	Gregory	1,478	1,375	1,246
Grenville	Day	151	207	260
Groton	Brown	1,063	1,084	946
Harrisburg	Lincoln	313	274	241
Harrold	Hughes	255	263	229
Hartford	Minnehaha	688	592	647
Hayti	Hamlin	425	413	370
Hazel	Hamlin	128	161	182
Hecla	Brown	444	500	555
Henry	Codington	276	323	322
Hermosa	Custer	126	123	121
Herreid	Campbell	767	633	592
Herrick	Gregory	160	169	246
Hetland	Kingsbury	107	123	199
Highmore	Hyde	1,078	1,158	1,136
Hill City	Pennington	419	361	...
Hillsview	McPherson	44	68	160
Hitchcock	Beadle	193	227	246
Hosmer	Edmunds	433	533	579
Hot Springs	Fall River	4,943	5,030	4,083
Hoven	Potter	568	552	369
Howard	Miner	1,208	1,251	1,193
Hudson	Lincoln	455	500	478
Humboldt	Minnehaha	446	450	417
Hurley	Turner	450	474	586
Huron	Beadle	14,180	12,788	10,843
Interior	Jackson	179	126	182
Ipswich	Edmunds	1,131	1,058	1,002
Irene	Clay, Turner, Yankton	399	374	391
Iroquois	Beadle, Kingsbury	385	413	413
Isabel	Dewey	488	511	490
Java	Walworth	406	433	493
Jefferson	Union	443	466	469
Kadoka	Jackson	840	584	464
Kennebec	Lyman	372	374	390
Kimball	Brule	912	952	997
Kranzburg	Codington	156	...	...
Labolt	Grant	125	164	127
Lake Andes	Charles Mix	1,097	1,851	785
Lake City	Marshall	81	110	168
Lake Norden	Hamlin	390	373	463
Lake Preston	Kingsbury	955	957	886
Lane	Jerauld	99	145	214
Langford	Marshall	397	456	452
Lead	Lawrence	6,211	6,422	7,520
Lebanon	Potter	198	215	310
Lemmon	Perkins	2,412	2,760	1,781
Lennox	Lincoln	1,353	1,218	1,164
Leola	McPherson	833	772	795
Lesterville	Yankton	173	192	229
Letcher	Sanborn	296	291	344
Lily	Day	119	139	158
Long Lake	McPherson	109	175	...
Lowry	Walworth	44	70	90
Loyalton	Edmunds	34	57	89
McIntosh	Corson	568	628	626
McLaughlin	Corson	983	713	660
Madison	Lake	5,420	5,153	5,018
Marion	Turner	843	794	765
Martin	Bennett	1,184	989	1,013
Marvin	Grant	93	110	164
Meckling	Clay	93	111	144
Mellette	Spink	208	250	332
Menno	Hutchinson	837	868	966
Midland	Haakon	401	387	282
Milbank	Grant	3,500	2,982	2,745

Table 8.—POPULATION OF ALL INCORPORATED PLACES AND OF UNINCORPORATED PLACES OF 1,000 OR MORE: 1940 TO 1960—Con.

["U" denotes an unincorporated place. Asterisk (*) denotes an incorporated place under 2,500 located in an urbanized area]

Place	County	1960	1950	1940
Miller	Hand	2,081	1,916	1,460
Mission	Todd	611	388	452
Mission Hill	Yankton	165	169	195
Mitchell	Davison	12,555	12,123	10,633
Mobridge	Walworth	4,391	3,753	3,008
Monroe	Turner	156	160	219
Montrose	McCook	430	448	506
Morristown	Corson	219	190	217
Mound City	Campbell	144	177	195
Mount Vernon	Davison	379	387	405
Murdo	Jones	783	739	680
Naples	Clark	36	62	84
Newark	Marshall	39	80	147
New Effington	Roberts	280	367	344
Newell	Butte	797	784	683
New Underwood	Pennington	462	268	214
New Witten	Tripp	146	198	211
Nisland	Butte	211	216	212
North Sioux City*	Union	736	...	...
Northville	Spink	153	220	223
Nunda	Lake	106	102	147
Oacoma	Lyman	312	231	197
Oelrichs	Fall River	132	168	212
Oldham	Kingsbury	291	349	386
Olivet	Hutchinson	135	202	242
Onaka	Faulk	85	158	139
Onida	Sully	843	822	597
Orient	Faulk	133	206	250
Ortley	Roberts	127	144	184
Parker	Turner	1,142	1,148	1,244
Parkston	Hutchinson	1,514	1,354	1,305
Peever	Roberts	208	221	272
Philip	Haakon	1,114	810	833
Pierpont	Day	258	326	362
Pierre	Hughes	10,088	5,715	4,322
Pine Ridge (U)	Shannon	1,256	...	...
Plankinton	Aurora	644	754	694
Platte	Charles Mix	1,167	1,069	1,017
Pollock	Campbell	417	395	527
Presho	Lyman	881	712	568
Pringle	Custer	145	193	273
Pukwana	Brule	247	302	258
Quinn	Pennington	162	214	189
Ramona	Lake	247	278	265
Rapid City	Pennington	42,399	25,310	13,844
Ravinia	Charles Mix	164	200	155
Raymond	Clark	168	174	206
Redfield	Spink	2,952	2,655	2,428
Ree Heights	Hand	188	254	258
Reliance	Lyman	201	215	219
Revillo	Grant	202	249	325
Rockham	Faulk	197	113	220
Roscoe	Edmunds	532	726	608
Rosholt	Roberts	423	387	362
Roslyn	Day	256	222	253
Roswell	Miner	39	69	96
St. Francis	Todd	421	241	273
St. Lawrence	Hand	290	261	297
Salem	McCook	1,188	1,119	1,185
Scotland	Bon Homme	1,077	1,188	1,204
Selby	Walworth	979	706	599
Seneca	Faulk	161	204	243
Sherman	Minnehaha	116	120	158
Sinai	Brookings	166	181	182
Sioux Falls	Minnehaha	65,466	52,696	40,832
Sisseton	Roberts	3,218	2,871	2,513
South Shore	Codington	259	269	296
Spearfish	Lawrence	3,682	2,755	2,139
Spencer	McCook	460	552	617
Springfield	Bon Homme	1,194	801	667
Stickney	Aurora	456	388	361
Stockholm	Grant	155	114	114
Strandburg	Grant	105	144	177
Stratford	Brown	109	164	205
Sturgis	Meade	4,639	3,471	3,008
Summit	Roberts	283	431	459
Tabor	Bon Homme	378	373	391
Tea	Lincoln	188	151	165
Timber Lake	Dewey	624	552	512
Tolstoy	Potter	142	180	171
Toronto	Deuel	268	322	362
Trent	Moody	232	213	240
Tripp	Hutchinson	837	913	913
Tulare	Spink	225	212	244
Turton	Spink	140	201	180
Twin Brooks	Grant	86	113	121
Tyndall	Bon Homme	1,262	1,292	1,289
Utica	Yankton	70	84	95
Valley Springs	Minnehaha	472	389	396
Veblen	Marshall	437	476	486
Verdon	Brown	28	34	65
Vermillion	Clay	6,102	5,337	3,324
Viborg	Turner	699	644	659
Vienna	Clark	191	306	313
Vilas	Miner	49	71	91
Virgil	Beadle	81	124	145
Volga	Brookings	780	578	632
Volin	Yankton	171	197	292
Wagner	Charles Mix	1,586	1,528	1,319
Wakonda	Clay	382	454	451
Wall	Pennington	629	556	500
Wallace	Codington	132	188	193
Ward	Moody	74	96	84
Waste	Pennington	196	144	153
Watertown	Codington	14,077	12,699	10,617
Waubay	Day	851	879	882
Webster	Day	2,409	2,503	2,173
Wentworth	Lake	211	270	303
Wessington	Beadle, Hand	378	467	516
Wessington Springs	Jerauld	1,488	1,453	1,352
Wetonka	McPherson	46	115	109
White	Brookings	417	525	559
White Lake	Aurora	397	395	496
White River	Mellette	583	465	562
White Rock	Roberts	76	113	220
Whitewood	Lawrence	470	304	267
Willow Lake	Clark	467	484	427
Wilmot	Roberts	545	590	628
Winfred	Lake	137	171	245
Winner	Tripp	3,705	3,252	2,426
Wolsey	Beadle	354	391	410
Wood	Mellette	267	260	414
Woonsocket	Sanborn	1,035	1,051	1,050
Worthing	Lincoln	304	272	291
Yale	Beadle	171	164	156
Yankton	Yankton	9,279	7,709	6,798

Table 9.—1960 POPULATION OF AREAS ANNEXED BETWEEN 1950 AND 1960 BY INCORPORATED PLACES HAVING 2,500 INHABITANTS OR MORE IN 1950

[Minus sign (-) denotes decrease]

Incorporated place	1960 population			1950 population, total	Increase, 1950 to 1960, in 1950 area
	Total	In 1950 area	In annexed area		
Aberdeen	23,073	21,310	1,763	21,051	259
Belle Fourche	4,087	3,433	654	3,540	-107
Brookings	10,558	9,777	781	7,764	2,013
Huron	14,180	13,925	255	12,788	1,137
Lemmon	2,412	2,407	5	2,760	-353
Madison	5,420	5,406	14	5,153	253
Milbank	3,500	3,449	51	2,982	467
Mitchell	12,555	12,331	224	12,123	208
Mobridge	4,391	4,263	128	3,753	510
Rapid City	42,399	40,631	1,768	25,310	15,321
Redfield	2,952	2,919	33	2,655	264
Sioux Falls	65,466	56,082	9,384	52,696	3,386
Spearfish	3,682	3,682	...	2,755	927
Sturgis	4,639	4,402	237	3,471	931
Vermillion	6,102	5,717	385	5,337	380
Watertown	14,077	13,641	436	12,699	942
Winner	3,705	3,557	148	3,252	305
Yankton	9,279	9,073	206	7,709	1,364

Table 10.—POPULATION OF URBANIZED AREAS: 1960 AND 1950

Area	1960	1950
SIOUX CITY (IOWA) URBANIZED AREA		
That part of the area in South Dakota[1]	736	553
The area includes the following minor civil divisions and parts of minor civil divisions:		
Union County (part)	736	553
North Sioux City	736	(2)
SIOUX FALLS (S. DAK.) URBANIZED AREA		
The area	66,582	(3)
Sioux Falls city	65,466	...
Outside central city	1,116	...
The area includes the following minor civil divisions and parts of minor civil divisions:		
Minnehaha County (part)	66,582	...
Sioux Falls city	65,466	...
Sioux Falls township (part)	1,116	...

[1] For the map and population of the entire Sioux City Urbanized Area, see the corresponding report for Iowa.
[2] Incorporated since 1950.
[3] There was no urbanized area delineated for Sioux Falls for the 1950 Census.

Table 11.—POPULATION OF STANDARD METROPOLITAN STATISTICAL AREAS: 1960 AND 1950

[Data relate to areas as defined for 1960. Minus sign (-) denotes decrease]

Standard metropolitan statistical area, central city, and other component areas	1960	1950	Increase	
			Number	Percent
SIOUX FALLS, S. DAK. (Minnehaha County)				
Total	86,575	70,910	15,665	22.1
Sioux Falls city	65,466	52,696	12,770	24.2
Outside central city	21,109	18,214	2,895	15.9

Table 12.—POPULATION OF THE STATE AND OF STANDARD METROPOLITAN STATISTICAL AREAS, BY TYPE OF RESIDENCE: 1960

Metropolitan-nonmetropolitan residence	Total	Urban			Rural		
		Total	Central city or cities	Other urban territory	Total	Places of 1,000 to 2,500	Other rural territory
The State	680,514	267,180	65,466	201,714	413,334	53,641	359,693
In standard metropolitan statistical area	86,575	66,582	65,466	1,116	19,993	1,863	18,130
Sioux Falls	86,575	66,582	65,466	1,116	19,993	1,863	18,130
Not in standard metropolitan statistical area	593,939	200,598	...	200,598	393,341	51,778	341,563

SIOUX FALLS URBANIZED AREA

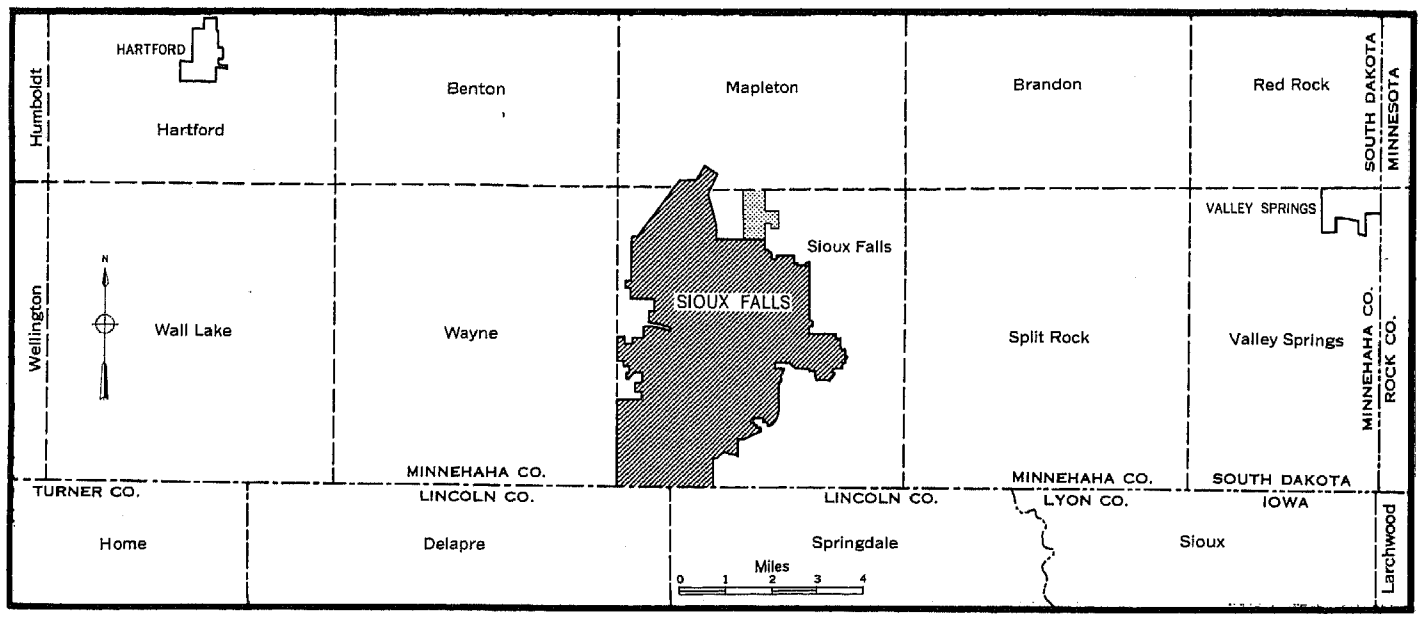

COMPONENTS OF URBANIZED AREA

- Incorporated Places
- Unincorporated Area

BOUNDARY SYMBOLS

- State Line
- County Line
- Minor Civil Division Line

Maps showing boundaries in detail are available at cost on request to the Bureau of the Census.

☆U. S. GOVERNMENT PRINTING OFFICE: 1960—565785/5

NUMBER OF INHABITANTS

Tennessee

LIST OF TABLES

[Page numbers listed here omit the State prefix number which appears as part of the page number for each page. The prefix for this State is 44]

Table	Page
1.—Population of the State, urban and rural: 1790 to 1960	9
2.—Population in groups of places according to size: 1960 and 1950	9
3.—Population in groups of places according to size: 1900 to 1960	10
4.—Population in incorporated and unincorporated places according to size: 1960	11
5.—Population of incorporated places of 10,000 or more from earliest census to 1960	11
6.—Area and population of counties, urban and rural: 1960 and 1950	12
7.—Population of counties, by census county divisions: 1960	14
8.—Population of all incorporated places and of unincorporated places of 1,000 or more: 1940 to 1960	17
9.—1960 population of areas annexed between 1950 and 1960 by incorporated places having 2,500 inhabitants or more in 1950	19
10.—Population of urbanized areas: 1960 and 1950	20
11.—Population of standard metropolitan statistical areas: 1960 and 1950	20
12.—Population of the State and of standard metropolitan statistical areas, by type of residence: 1960	21

LIST OF MAPS

The State, showing counties, places of 25,000 or more, and standard metropolitan statistical areas	3
The State, showing census county divisions	4
Urbanized areas (separate map for each area)	22

TENNESSEE—COUNTIES, PLACES OF 25,000 OR MORE, AND STANDARD METROPOLITAN STATISTICAL AREAS

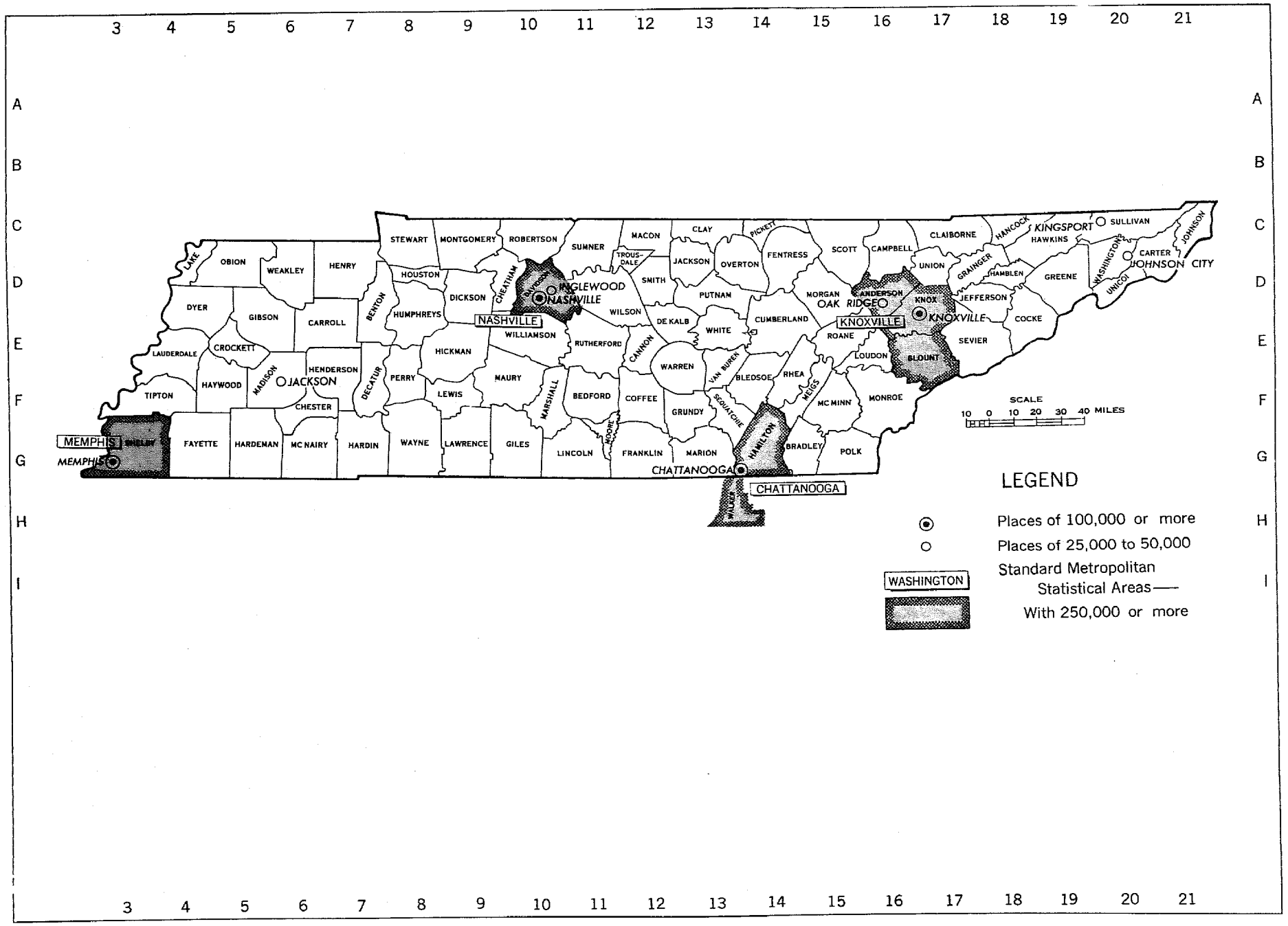

TENNESSEE—SECTION 1
CENSUS COUNTY DIVISIONS

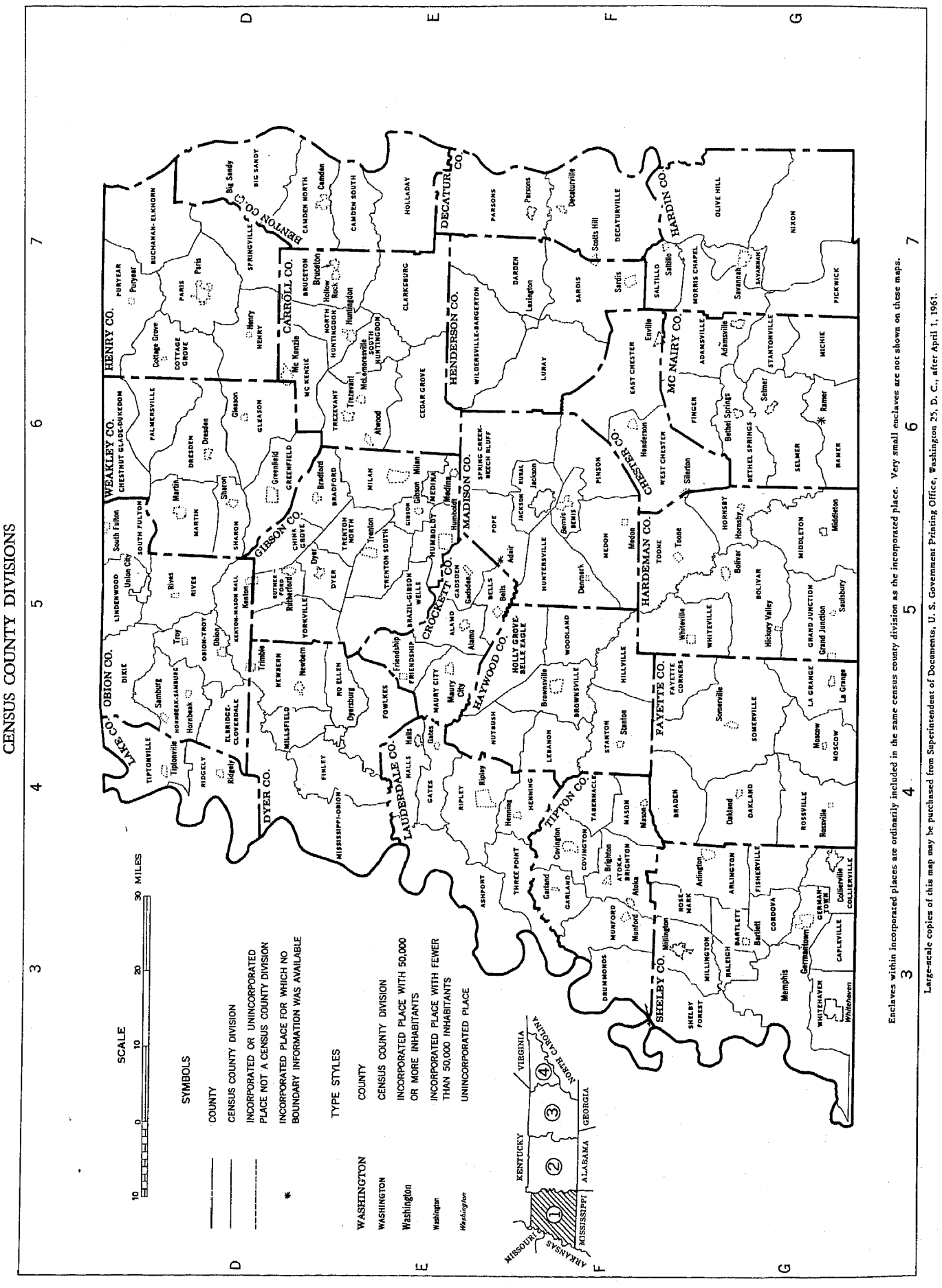

TENNESSEE—SECTION 2

CENSUS COUNTY DIVISIONS

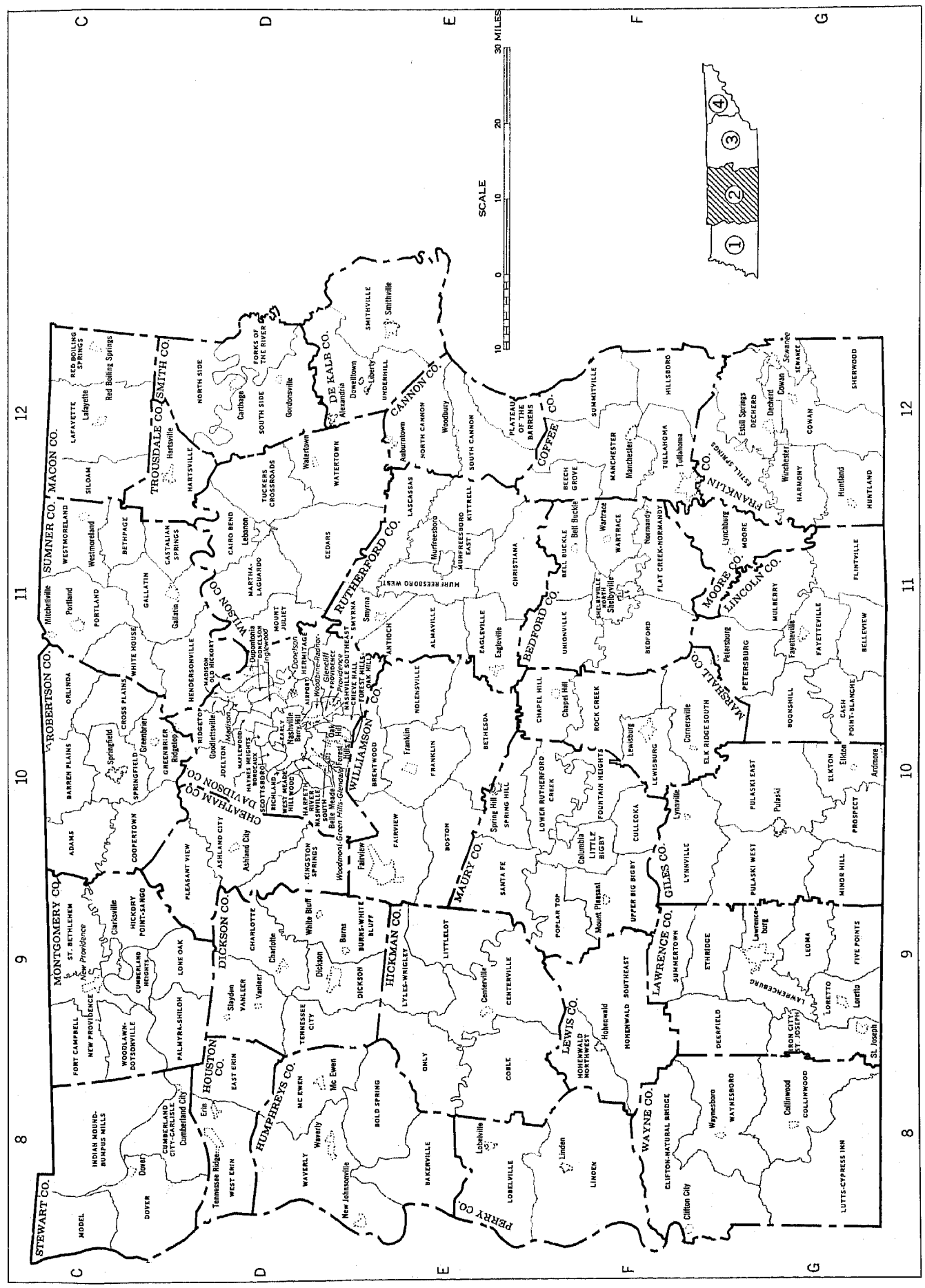

Large-scale copies of this map may be purchased from Superintendent of Documents, U. S. Government Printing Office, Washington 25, D. C., after April 1, 1961.

TENNESSEE—SECTION 3
CENSUS COUNTY DIVISIONS

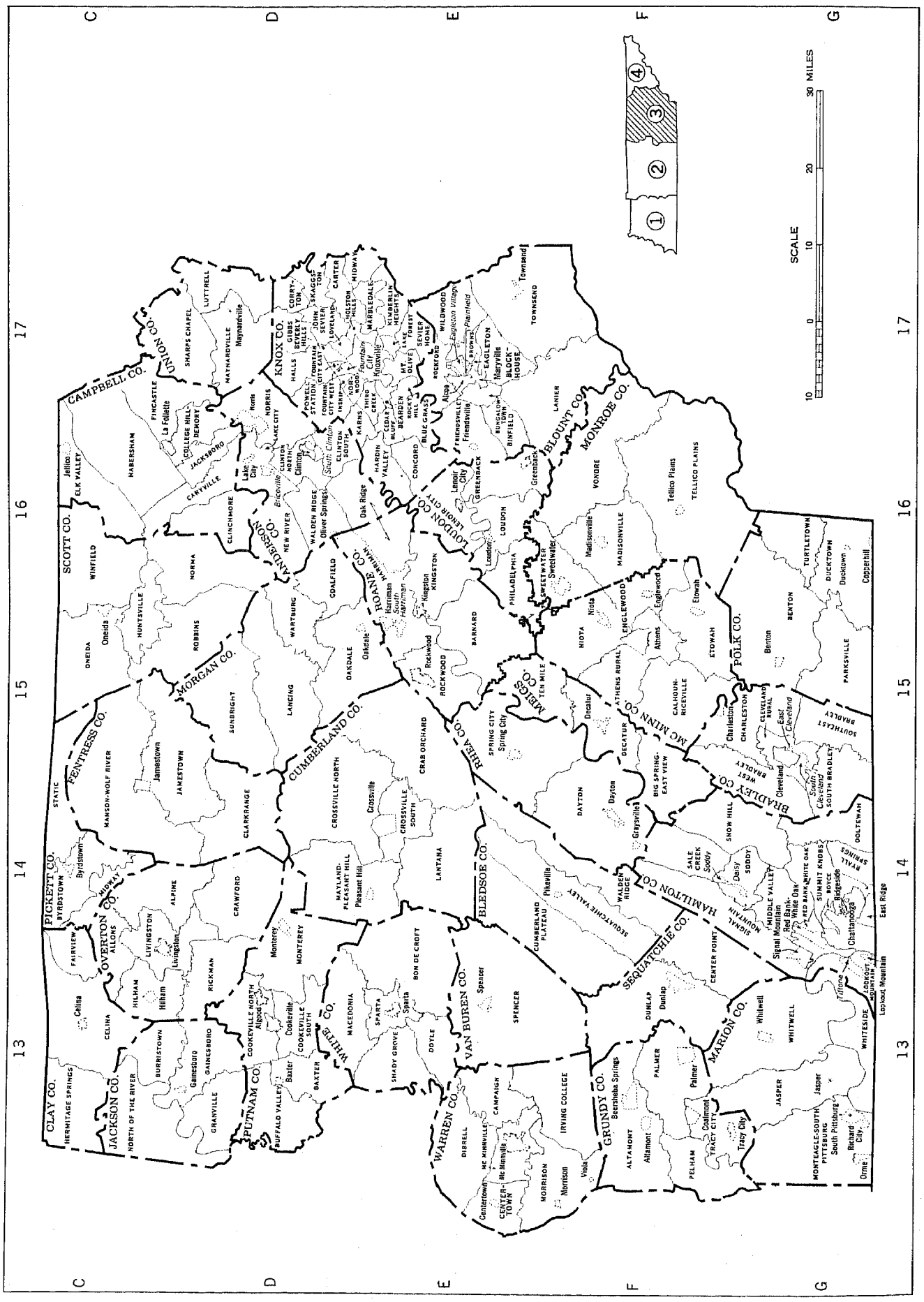

TENNESSEE—SECTION 4
CENSUS COUNTY DIVISIONS

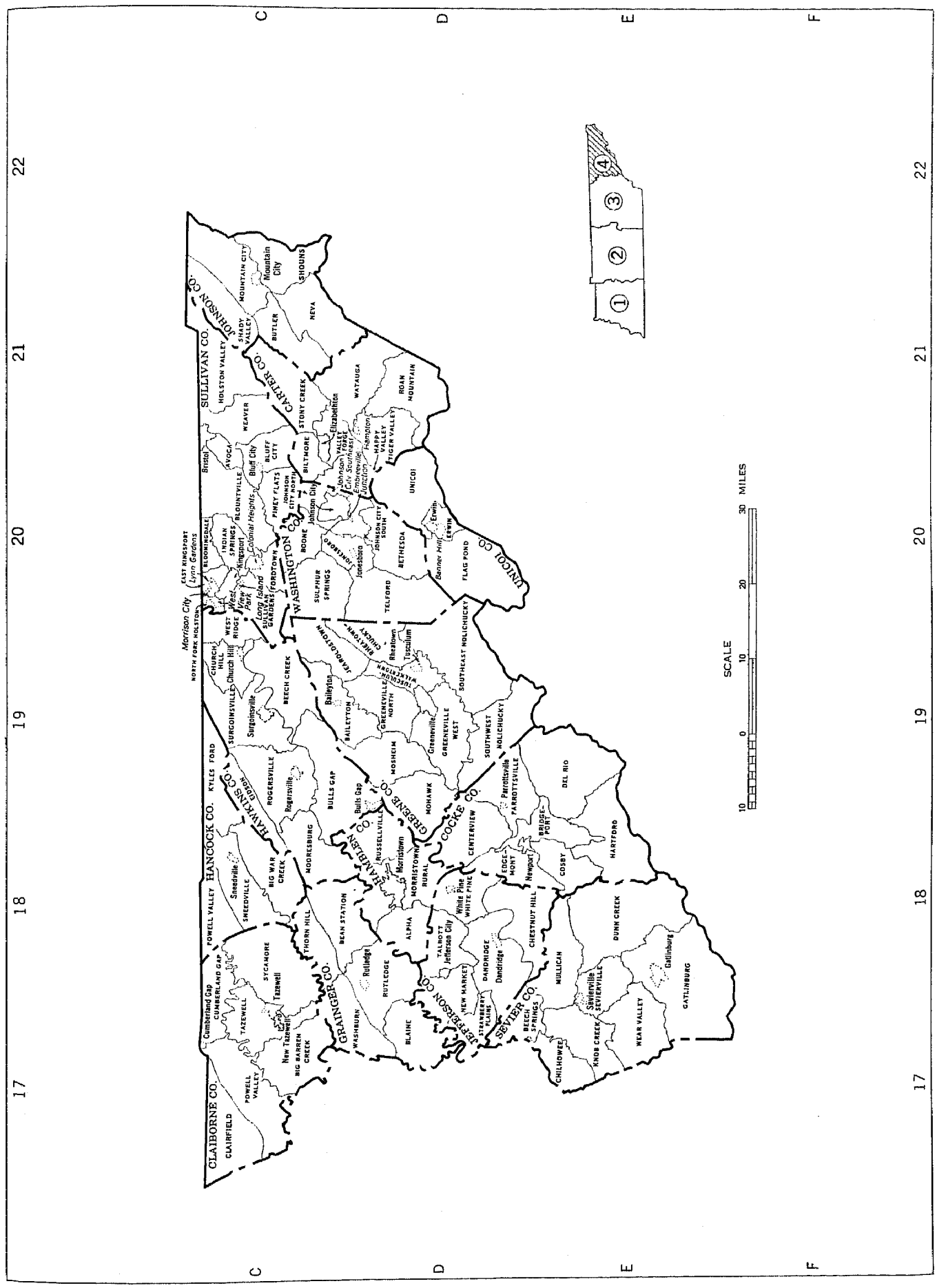
SCALE
10 0 10 20 30 MILES
CLAIBORNE CO.
HANCOCK CO.
HAWKINS CO.
SULLIVAN CO.
JOHNSON CO.
CARTER CO.
WASHINGTON CO.
UNICOI CO.
GRAINGER CO.
HAMBLEN CO.
GREENE CO.
COCKE CO.
JEFFERSON CO.
SEVIER CO.
Morrison City
Bristol
Bluff City
Mountain City
Morristown
Jefferson City
Sevierville
Gatlinburg
Greeneville
Newport
Rutledge
Tazewell
Cumberland Gap
Rogersville
Surgoinsville
Kingsport
Johnson City
Elizabethton
Erwin
Tusculum
Parrottsville
Dandridge
Mosheim
Bulls Gap
Bean Station
Jonesboro
Blountville
Sneedville
Church Hill
Colonial Heights
Embreeville
Hampton
Rheatown
Greeneville North
Greeneville West
Southwest Holichucky
Southeast Holichucky
Bethesda
Telford
Unicoi
Roan Mountain
Watauga
Butler
Neva
Shouns
Shady Valley
Holston Valley
Weaver
Bluff City
Piney Flats
Stony Creek
Boone
Sulphur Springs
Flag Pond
Del Rio
Hartford
Cosby
Dunn Creek
Wear Valley
Knob Creek
Mullican
Chestnut Hill
Edgemont
Bridgeport
Centerview
Mohawk
Morristown
Rural
White Pine
Talbott
Alpha
Blaine
Rutledge
Bean Station
Hoodsburg
Big War Creek
Sycamore
Powell Valley
Kyles Ford
Surgoinsville
Beech Creek
Baileyton
Bulls Gap
Russellville
Dandridge
New Market
Strawberry Plains
Beech Springs
Chilhowee
Sevierville
Gatlinburg
Clairfield
Cumberland Gap
Tazewell
New Tazewell
Big Barren Creek
Washburn
Rutledge
Morristown
Jefferson City
Sevierville
Gatlinburg
Newport
Greeneville

Table 1.—POPULATION OF THE STATE, URBAN AND RURAL: 1790 TO 1960

[For description of current and previous urban definitions, see text. Minus sign (-) denotes decrease]

Census date	The State			Urban territory				Rural territory			Percent of total	
	Population	Increase over preceding census		Number of urban places	Population	Increase over preceding census		Population	Increase over preceding census		Urban	Rural
		Number	Percent			Number	Percent		Number	Percent		
Current urban definition:												
1960 (Apr. 1)	3,567,089	275,371	8.4	94	[1]1,864,828	412,226	28.4	1,702,261	-136,855	-7.4	52.3	47.7
1950 (Apr. 1)	3,291,718	375,877	12.9	71	[2]1,452,602	...	...	1,839,116	...	...	44.1	55.9
Previous urban definition:												
1960 (Apr. 1)	3,567,089	275,371	8.4	85	1,631,698	367,539	29.1	1,935,391	-92,168	-4.5	45.7	54.3
1950 (Apr. 1)	3,291,718	375,877	12.9	64	1,264,159	236,953	23.1	2,027,559	138,924	7.4	38.4	61.6
1940 (Apr. 1)	2,915,841	299,285	11.4	57	1,027,206	130,668	14.6	1,888,635	168,635	9.8	35.2	64.8
1930 (Apr. 1)	2,616,556	278,671	11.9	48	896,538	285,312	46.7	1,720,018	-6,641	-0.4	34.3	65.7
1920 (Jan. 1)	2,337,885	153,096	7.0	47	611,226	170,181	38.6	1,726,659	-17,085	-1.0	26.1	73.9
1910 (Apr. 15)	2,184,789	164,173	8.1	29	441,045	114,406	35.0	1,743,744	49,767	2.9	20.2	79.8
1900 (June 1)	2,020,616	253,098	14.3	22	326,639	88,245	37.0	1,693,977	164,853	10.8	16.2	83.8
1890 (June 1)	1,767,518	225,159	14.6	14	238,394	122,410	105.5	1,529,124	102,749	7.2	13.5	86.5
1880 (June 1)	1,542,359	283,839	22.6	8	115,984	21,747	23.1	1,426,375	262,092	22.5	7.5	92.5
1870 (June 1)	1,258,520	148,719	13.4	8	94,237	47,696	102.5	1,164,283	101,023	9.5	7.5	92.5
1860 (June 1)	1,109,801	107,084	10.7	4	46,541	24,558	111.7	1,063,260	82,526	8.4	4.2	95.8
1850 (June 1)	1,002,717	173,507	20.9	3	21,983	15,054	217.3	980,734	158,453	19.3	2.2	97.8
1840 (June 1)	829,210	147,306	21.6	1	6,929	1,363	24.5	822,281	145,943	21.6	0.8	99.2
1830 (June 1)	681,904	259,081	61.3	1	5,566	5,566	...	676,338	253,515	60.0	0.8	99.2
1820 (Aug. 7)	422,823	161,096	61.6	...	...	...	...	422,823	161,096	61.6	...	100.0
1810 (Aug. 6)	261,727	156,125	147.8	...	...	...	...	261,727	156,125	147.8	...	100.0
1800 (Aug. 4)	105,602	69,911	195.9	...	...	...	...	105,602	69,911	195.9	...	100.0
1790 (Aug. 2)	[3]35,691	...	...	...	...	...	...	35,691	...	...	...	100.0

[1] Includes 174,873 persons in urban territory outside urban places.
[2] Includes 132,356 persons in urban territory outside urban places.
[3] Population of Territory South of the River Ohio, including area now constituting parts of Mississippi, Alabama, and Georgia.

Table 2.—POPULATION IN GROUPS OF PLACES ACCORDING TO SIZE: 1960 AND 1950

[Percent not shown where less than 0.1]

Type of area and size of place	1960				1950			
	Number of places	Population	Percent of total population	Percent of total	Number of places	Population	Percent of total population	Percent of total
The State	...	3,567,089	100.0	...	...	3,291,718	100.0	...
URBAN								
Total	([1])	1,864,828	52.3	100.0	([2])	1,452,602	44.1	100.1
Within urbanized areas	...	1,248,812	35.0	67.0	...	970,949	29.5	66.8
Central cities, total	4	910,234	25.5	48.8	4	826,117	25.1	56.9
Cities of 1,000,000 or more	...	...	...	...	...	...	...	...
Cities of 500,000 to 1,000,000	...	...	...	...	...	...	...	...
Cities of 250,000 to 500,000	1	497,524	13.9	26.7	1	396,000	12.0	27.3
Cities of 100,000 to 250,000	3	412,710	11.6	22.1	3	430,117	13.1	29.6
Cities of 50,000 to 100,000	...	...	...	...	...	...	...	...
Cities under 50,000	...	...	...	...	...	...	...	...
Urban fringes, total	...	338,578	9.5	18.2	...	144,832	4.4	10.0
Places of 2,500 or more	13	163,705	4.6	8.8	2	12,476	0.4	0.9
Places of 100,000 or more	...	...	...	...	...	...	...	...
Places of 50,000 to 100,000	...	...	...	...	...	...	...	...
Places of 25,000 to 50,000	1	26,527	0.7	1.4	...	...	...	...
Places of 10,000 to 25,000	8	123,030	3.4	6.6	...	...	...	...
Places of 5,000 to 10,000	...	...	...	...	1	9,645	0.3	0.7
Places of 2,500 to 5,000	4	14,148	0.4	0.8	1	2,831	0.1	0.2
Places under 2,500	4	5,712	0.2	0.3	3	3,260	0.1	0.2
Places of 2,000 to 2,500	...	...	...	...	...	...	...	...
Places of 1,500 to 2,000	3	5,264	0.1	0.3	1	1,675	0.1	0.1
Places of 1,000 to 1,500	...	...	...	...	1	1,248	...	0.1
Places under 1,000	1	448	...	...	1	337	...	...
Other urban territory	...	169,161	4.7	9.1	...	129,096	3.9	8.9
Outside urbanized areas	77	616,016	17.3	33.0	65	481,653	14.6	33.2
Places of 25,000 or more	4	117,224	3.3	6.3	3	88,300	2.7	6.1
Places of 10,000 to 25,000	14	204,506	5.7	11.0	9	123,814	3.8	8.5
Places of 5,000 to 10,000	24	163,030	4.6	8.7	23	159,660	4.9	11.0
Places of 2,500 to 5,000	35	131,256	3.7	7.0	30	109,879	3.3	7.6
RURAL								
Total	...	1,702,261	47.7	100.0	...	1,839,116	55.9	100.0
Places of 1,000 to 2,500	76	123,658	3.5	7.3	73	114,658	3.5	6.2
Places of 2,000 to 2,500	18	39,702	1.1	2.3	11	23,796	0.7	1.3
Places of 1,500 to 2,000	26	45,219	1.3	2.7	33	55,617	1.7	3.0
Places of 1,000 to 1,500	32	38,737	1.1	2.3	29	35,245	1.1	1.9
Other rural territory	...	1,578,603	44.3	92.7	...	1,724,458	52.4	93.8
URBANIZED AREAS								
Total	4	1,248,812	35.0	100.0	4	970,949	29.5	100.0
Areas of 1,000,000 or more	...	...	...	...	...	...	...	...
Areas of 500,000 to 1,000,000	1	544,505	15.3	43.6	...	...	...	...
Areas of 250,000 to 500,000	1	346,729	9.7	27.8	2	664,921	20.2	68.5
Areas of 100,000 to 250,000	2	357,578	10.0	28.6	2	306,028	9.3	31.5
Areas under 100,000	...	...	...	...	...	...	...	...

[1] There were 94 places of 2,500 or more.
[2] There were 71 places of 2,500 or more.

Table 3.—POPULATION IN GROUPS OF PLACES ACCORDING TO SIZE: 1900 TO 1960

Subject and size of place	1960		1950		1940	1930	1920	1910	1900
	Current urban definition	Previous urban definition	Current urban definition	Previous urban definition					
NUMBER OF PLACES									
Urban territory	98	85	74	64	57	48	47	29	22
Places of 2,500 or more	94	85	71	64	57	48	47	29	22
Places of 1,000,000 or more	...	...	...	...	...	...	...	...	...
Places of 500,000 to 1,000,000	...	...	...	...	...	...	...	...	...
Places of 250,000 to 500,000	1	1	1	1	1	1	...	...	...
Places of 100,000 to 250,000	3	3	3	3	3	3	2	2	1
Places of 50,000 to 100,000	...	...	...	...	...	...	2	...	1
Places of 25,000 to 50,000	5	5	3	2	1	1	...	2	2
Places of 10,000 to 25,000	22	21	9	9	7	3	3	2	1
Places of 5,000 to 10,000	24	22	24	23	15	14	7	5	3
Places of 2,500 to 5,000	39	33	31	26	30	26	33	18	14
Places under 2,500	4	...	3	...	...	...	...	...	...
Rural territory	208	197	187	174	164	185	187	160	82
Places of 1,000 to 2,500	76	64	73	59	48	49	42	50	31
Places under 1,000	132	133	114	115	116	136	145	110	51
Cumulative summary:									
Places of 1,000,000 or more	...	...	...	...	...	...	...	...	...
Places of 500,000 or more	...	...	...	...	...	...	...	...	...
Places of 250,000 or more	1	1	1	1	1	1	...	...	...
Places of 100,000 or more	4	4	4	4	4	4	2	2	1
Places of 50,000 or more	4	4	4	4	4	4	4	2	2
Places of 25,000 or more	9	9	7	6	5	5	4	4	4
Places of 10,000 or more	31	30	16	15	12	8	7	6	5
Places of 5,000 or more	55	52	40	38	27	22	14	11	8
Places of 2,500 or more	94	85	71	64	57	48	47	29	22
POPULATION									
Urban territory	1,864,828	1,631,698	1,452,602	1,264,159	1,027,206	896,538	611,226	441,045	326,639
Places of 2,500 or more	1,689,955	1,631,698	1,320,246	1,264,159	1,027,206	896,538	611,226	441,045	326,639
Places of 1,000,000 or more	...	...	...	...	...	...	...	...	...
Places of 500,000 to 1,000,000	...	...	...	...	...	...	...	...	...
Places of 250,000 to 500,000	497,524	497,524	396,000	396,000	292,942	253,143	...	...	...
Places of 100,000 to 250,000	412,710	412,710	430,117	430,117	407,145	379,466	280,693	241,469	102,320
Places of 50,000 to 100,000	...	...	...	...	...	...	135,713	...	80,865
Places of 25,000 to 50,000	143,751	143,751	88,300	58,071	25,332	25,080	...	80,950	62,791
Places of 10,000 to 25,000	327,536	302,142	123,814	123,814	96,535	46,091	39,349	22,927	14,511
Places of 5,000 to 10,000	163,030	152,701	169,305	160,678	99,415	99,184	43,536	33,479	20,754
Places of 2,500 to 5,000	145,404	122,870	112,710	95,479	105,837	93,574	111,935	62,220	45,398
Places under 2,500	5,712	...	3,260	...	...	...	...	...	...
Other urban territory	169,161	...	129,096	...	...	...	...	...	...
Rural territory	1,702,261	1,935,391	1,839,116	2,027,559	1,888,635	1,720,018	1,726,659	1,743,744	1,693,977
Places of 1,000 to 2,500	123,658	102,598	114,658	93,123	67,970	72,008	64,888	82,649	51,241
Places under 1,000	62,629	63,077	52,504	52,841	56,300	63,828	66,286	51,291	22,843
Other rural territory	1,515,974	1,769,716	1,671,954	1,881,595	1,764,365	1,584,182	1,595,485	1,609,804	1,619,893
Cumulative summary:									
Places of 1,000,000 or more	...	...	...	...	...	...	...	...	...
Places of 500,000 or more	...	...	...	...	...	...	...	...	...
Places of 250,000 or more	497,524	497,524	396,000	396,000	292,942	253,143	...	...	...
Places of 100,000 or more	910,234	910,234	826,117	826,117	700,087	632,609	280,693	241,469	102,320
Places of 50,000 or more	910,234	910,234	826,117	826,117	700,087	632,609	416,406	241,469	183,185
Places of 25,000 or more	1,053,985	1,053,985	914,417	884,188	725,419	657,689	416,406	322,419	245,976
Places of 10,000 or more	1,381,521	1,356,127	1,038,231	1,008,002	821,954	703,780	455,755	345,346	260,487
Places of 5,000 or more	1,544,551	1,508,828	1,207,536	1,168,680	921,369	802,964	499,291	378,825	281,241
Places of 2,500 or more	1,689,955	1,631,698	1,320,246	1,264,159	1,027,206	896,538	611,226	441,045	326,639
PERCENT OF TOTAL POPULATION									
Urban territory	52.3	45.7	44.1	38.4	35.2	34.3	26.1	20.2	16.2
Places of 2,500 or more	47.4	45.7	40.1	38.4	35.2	34.3	26.1	20.2	16.2
Places of 1,000,000 or more	...	...	...	...	...	...	...	...	...
Places of 500,000 to 1,000,000	...	...	...	...	...	...	...	...	...
Places of 250,000 to 500,000	13.9	13.9	12.0	12.0	10.0	9.7	...	...	...
Places of 100,000 to 250,000	11.6	11.6	13.1	13.1	14.0	14.5	12.0	11.1	5.1
Places of 50,000 to 100,000	...	...	...	...	...	...	5.8	...	4.0
Places of 25,000 to 50,000	4.0	4.0	2.7	1.8	0.9	1.0	...	3.7	3.1
Places of 10,000 to 25,000	9.2	8.5	3.8	3.8	3.3	1.8	1.7	1.0	0.7
Places of 5,000 to 10,000	4.6	4.3	5.1	4.9	3.4	3.8	1.9	1.5	1.0
Places of 2,500 to 5,000	4.1	3.4	3.4	2.9	3.6	3.6	4.8	2.8	2.2
Places under 2,500	0.2	...	0.1	...	...	...	...	...	...
Other urban territory	4.7	...	3.9	...	...	...	...	...	...
Rural territory	47.7	54.3	55.9	61.6	64.8	65.7	73.9	79.8	83.8
Places of 1,000 to 2,500	3.5	2.9	3.5	2.8	2.3	2.8	2.8	3.8	2.5
Places under 1,000	1.8	1.8	1.6	1.6	1.9	2.4	2.8	2.3	1.1
Other rural territory	42.5	49.6	50.8	57.2	60.5	60.5	68.2	73.7	80.2
Cumulative summary:									
Places of 1,000,000 or more	...	...	...	...	...	...	...	...	...
Places of 500,000 or more	...	...	...	...	...	...	...	...	...
Places of 250,000 or more	13.9	13.9	12.0	12.0	10.0	9.7	...	...	...
Places of 100,000 or more	25.5	25.5	25.1	25.1	24.0	24.2	12.0	11.1	5.1
Places of 50,000 or more	25.5	25.5	25.1	25.1	24.0	24.2	17.8	11.1	9.1
Places of 25,000 or more	29.5	29.5	27.8	26.9	24.9	25.1	17.8	14.8	12.2
Places of 10,000 or more	38.7	38.0	31.5	30.6	28.2	26.9	19.5	15.8	12.9
Places of 5,000 or more	43.3	42.3	36.7	35.5	31.6	30.7	21.4	17.3	13.9
Places of 2,500 or more	47.4	45.7	40.1	38.4	35.2	34.3	26.1	20.2	16.2

Table 4.—POPULATION IN INCORPORATED AND UNINCORPORATED PLACES ACCORDING TO SIZE: 1960

Size of place and urban-rural classification	All places		Incorporated places		Unincorporated places	
	Number	Population	Number	Population	Number	Population
Total	306	1,881,954	276	1,703,557	30	178,397
500,000 or more	...	...	...	...	...	...
250,000 to 500,000	1	497,524	1	497,524	...	...
100,000 to 250,000	3	412,710	3	412,710	...	...
50,000 to 100,000	...	...	...	...	...	...
25,000 to 50,000	5	143,751	4	117,224	1	26,527
20,000 to 25,000	3	66,449	2	43,288	1	23,161
10,000 to 20,000	19	261,087	14	191,565	5	69,522
5,000 to 10,000	24	163,030	22	152,701	2	10,329
2,500 to 5,000	39	145,404	33	122,870	6	22,534
2,000 to 2,500	18	39,702	12	26,064	6	13,638
1,500 to 2,000	29	50,483	26	45,538	3	4,945
1,000 to 1,500	32	38,737	26	30,996	6	7,741
500 to 1,000	58	41,675	58	41,675	...	...
200 to 500	55	18,647	55	18,647	...	...
Under 200	20	2,755	20	2,755	...	...
In urbanized areas	21	1,079,651	14	960,441	7	119,210
500,000 or more	...	...	...	...	...	...
250,000 to 500,000	1	497,524	1	497,524	...	...
100,000 to 250,000	3	412,710	3	412,710	...	...
50,000 to 100,000	...	...	...	...	...	...
25,000 to 50,000	1	26,527	...	...	1	26,527
20,000 to 25,000	1	23,161	...	...	1	23,161
10,000 to 20,000	7	99,869	2	30,347	5	69,522
In urbanized areas—Con.						
5,000 to 10,000	...	...	...	...	...	...
2,500 to 5,000	4	14,148	4	14,148	...	...
2,000 to 2,500	...	...	...	...	...	...
1,500 to 2,000	3	5,264	3	5,264	...	...
1,000 to 1,500	...	...	...	...	...	...
500 to 1,000	...	...	...	...	...	...
200 to 500	1	448	1	448	...	...
Under 200	...	...	...	...	...	...
Other urban territory	77	616,016	69	583,153	8	32,863
25,000 to 50,000	4	117,224	4	117,224	...	...
20,000 to 25,000	2	43,288	2	43,288	...	...
10,000 to 20,000	12	161,218	12	161,218	...	...
5,000 to 10,000	24	163,030	22	152,701	2	10,329
2,500 to 5,000	35	131,256	29	108,722	6	22,534
Rural territory	208	186,287	193	159,963	15	26,324
2,000 to 2,500	18	39,702	12	26,064	6	13,638
1,500 to 2,000	26	45,219	23	40,274	3	4,945
1,000 to 1,500	32	38,737	26	30,996	6	7,741
500 to 1,000	58	41,675	58	41,675	...	...
200 to 500	54	18,199	54	18,199	...	...
Under 200	20	2,755	20	2,755	...	...

Table 5.—POPULATION OF INCORPORATED PLACES OF 10,000 OR MORE FROM EARLIEST CENSUS TO 1960

[Minus sign (-) denotes decrease]

Incorporated place and census year	Population	Increase over preceding census	
		Number	Percent
ATHENS CITY:			
1960	12,103	3,485	40.4
1950	8,618	1,688	24.4
1940	6,930	1,545	28.7
1930	5,385	2,805	108.7
1920	2,580	316	14.0
1910	2,264	415	22.4
1900	1,849	-375	-16.9
1890	2,224	1,124	102.2
1880	1,100	...	...
BRISTOL CITY:[1]			
1960	17,582	811	4.8
1950	16,771	2,767	19.8
1940	14,004	1,999	16.7
1930	12,005	3,958	49.2
1920	8,047	899	12.6
1910	7,148	1,877	35.6
1900	5,271	1,947	58.6
1890	3,324	1,677	101.8
1880	1,647	...	...
CHATTANOOGA CITY:			
1960	130,009	-1,032	-0.8
1950	131,041	2,878	2.2
1940	128,163	8,365	7.0
1930	119,798	61,903	106.9
1920	57,895	13,291	29.8
1910	44,604	14,450	47.9
1900	30,154	1,054	3.6
1890	29,100	16,208	125.7
1880	12,892	6,799	111.6
1870	6,093	...	...
CLARKSVILLE CITY:			
1960	22,021	5,775	35.5
1950	16,246	4,415	37.3
1940	11,831	2,589	28.0
1930	9,242	1,132	14.0
1920	8,110	-438	-5.1
1910	8,548	-883	-9.4
1900	9,431	1,507	19.0
1890	7,924	4,044	104.2
1880	3,880	680	21.3
1870	3,200	...	...
CLEVELAND CITY:			
1960	16,196	3,591	28.5
1950	12,605	1,254	11.0
1940	11,351	2,215	24.2
1930	9,136	2,614	40.1
1920	6,522	973	17.5
CLEVELAND CITY--Con.			
1910	5,549	1,691	43.8
1900	3,858	995	34.8
1890	2,863	989	52.8
1880	1,874	216	13.0
1870	1,658	852	105.7
1860	806	...	...
COLUMBIA CITY:			
1960	17,624	6,713	61.5
1950	10,911	332	3.1
1940	10,579	2,697	34.2
1930	7,882	2,356	42.6
1920	5,526	-228	-4.0
1910	5,754	-298	-4.9
1900	6,052	682	12.7
1890	5,370	1,970	57.9
1880	3,400	850	33.3
1870	2,550	-1,519	-37.3
1860	[4]4,069	1,092	36.7
1850	2,977	...	...
DYERSBURG CITY:			
1960	12,499	1,614	14.8
1950	10,885	851	8.5
1940	10,034	1,301	14.9
1930	8,733	2,289	35.5
1920	6,444	2,295	55.3
1910	4,149	502	13.8
1900	3,647	1,638	81.5
1890	2,009	999	98.9
1880	1,010	327	47.9
1870	683	...	...
EAST RIDGE TOWN:			
1960	19,570	9,925	102.9
1950	9,645	6,706	228.2
1940	2,939	787	36.6
1930	2,152	...	...
ELIZABETHTON CITY:			
1960	10,896	142	1.3
1950	10,754	2,238	26.3
1940	8,516	423	5.2
1930	8,093	5,344	194.4
1920	2,749	271	10.9
1910	2,478	...	...
GREENEVILLE CITY:			
1960	11,759	3,038	34.8
1950	8,721	1,937	28.6
1940	6,784	1,240	22.4
1930	5,544	1,769	46.9
GREENEVILLE CITY--Con.			
1920	3,775	1,855	96.6
1910	1,920	103	5.7
1900	1,817	38	2.1
1890	1,779	713	66.9
1880	1,066	27	2.6
1870	1,039	...	...
1860	...	...	...
1850	660	...	...
JACKSON CITY:			
1960	Δ33,849	3,642	12.1
1950	30,207	5,875	24.1
1940	24,332	2,160	9.7
1930	22,172	3,312	17.6
1920	18,860	3,081	19.5
1910	15,779	1,268	8.7
1900	14,511	4,472	44.5
1890	10,039	4,662	86.7
1880	5,377	1,258	30.5
1870	4,119	1,712	71.1
1860	2,407	1,401	139.3
1850	[3]1,006	...	...
JOHNSON CITY:			
1960	Δ29,892	2,028	7.3
1950	27,864	2,532	10.0
1940	25,332	252	1.0
1930	25,080	12,638	101.6
1920	12,442	3,940	46.3
1910	8,502	3,857	83.0
1900	4,645	484	11.6
1890	4,161	3,476	507.4
1880	685	...	...
KINGSPORT CITY:			
1960	26,314	6,743	34.5
1950	19,571	5,167	35.9
1940	14,404	2,490	20.9
1930	11,914	6,222	109.3
1920	5,692	...	...
KNOXVILLE CITY:			
1960	111,827	-12,942	-10.4
1950	124,769	13,189	11.8
1940	111,580	5,778	5.5
1930	105,802	27,984	36.0
1920	77,818	41,472	114.1
1910	36,346	3,709	11.4
1900	32,637	10,102	44.8
1890	22,535	12,842	132.5
1880	9,693	1,011	11.6
1870	8,682	...	...
1860	(4)	...	...
1850	2,076	...	...

ΔThe revised population total for Jackson is 34,376 and for Johnson City, 31,187. The figures in the table resulted from omissions which were discovered too late for inclusion in the detailed distributions.

[1] Population of Bristol town, Va.: 17,144 in 1960; 15,954 in 1950; 9,768 in 1940; 8,840 in 1930; 6,729 in 1920; 6,247 in 1910; 4,579 in 1900; 2,902 in 1890.

[2] Estimated.

[3] Returns incomplete; slave population not reported.

[4] Not returned separately.

Table 5.—POPULATION OF INCORPORATED PLACES OF 10,000 OR MORE FROM EARLIEST CENSUS TO 1960—Con.

[Minus sign (-) denotes decrease]

Incorporated place and census year	Population	Increase over preceding census	
		Number	Percent
LEBANON CITY:			
1960	10,512	2,599	32.8
1950	7,913	1,963	33.0
1940	5,950	1,294	27.8
1930	4,656	572	14.0
1920	4,084	425	11.6
1910	3,659	1,703	87.1
1900	1,956	73	3.9
1890	1,883	-413	-18.0
1880	2,296	223	10.8
1870	2,073	...	...
1860	...	...	...
1850	1,554	...	...
MARYVILLE CITY:			
1960	10,348	2,606	33.7
1950	7,742	2,133	38.0
1940	5,609	651	13.1
1930	4,958	1,219	32.6
1920	3,739	1,358	57.0
1910	2,381	...	...
MEMPHIS CITY:			
1960	497,524	101,524	25.6
1950	396,000	103,058	35.2
1940	292,942	39,799	15.7
1930	253,143	90,792	55.9
1920	162,351	31,246	23.8
1910	131,105	28,785	28.1
1900	102,320	37,825	58.6
1890	64,495	30,903	92.0
1880	33,592	-6,634	-16.5
1870	40,226	17,603	77.8
1860	22,623	13,782	155.9
1850	8,841	...	...
MORRISTOWN CITY:			
1960	21,267	8,248	63.4
1950	13,019	4,969	61.7
1940	8,050	745	10.2
1930	7,305	1,430	24.3
1920	5,875	1,868	46.6
1910	4,007	1,034	34.8
1900	2,973	974	48.7
1890	1,999	649	48.1
1880	1,350	...	...
MURFREESBORO CITY:			
1960	18,991	5,939	45.5
1950	13,052	3,557	37.5
1940	9,495	1,502	18.8
1930	7,993	2,626	48.9
1920	5,367	688	14.7
1910	4,679	680	17.0
1900	3,999	260	7.0
1890	3,739	-61	-1.6
1880	3,800	298	8.5
1870	3,502	641	22.4
1860	2,861	944	49.2
1850	1,917	...	...
NASHVILLE CITY:			
1960	170,874	-3,433	-2.0
1950	174,307	6,905	4.1
1940	167,402	13,536	8.8
1930	153,866	35,524	30.0
1920	118,342	7,978	7.2
1910	110,364	29,499	36.5
1900	80,865	4,697	6.2
1890	76,168	32,818	75.7
1880	43,350	17,485	67.6
1870	25,865	8,877	52.3
NASHVILLE CITY--Con.			
1860	16,988	6,823	67.1
1850	10,165	3,236	46.7
1840	6,929	1,363	24.5
1830	5,566	...	...
OAK RIDGE CITY:			
1960	27,169	...	...
RED BANK-WHITE OAK CITY:			
1960	10,777	...	...
SHELBYVILLE CITY:			
1960	10,466	1,010	10.7
1950	9,456	2,919	44.7
1940	6,537	1,527	30.5
1930	5,010	2,098	72.0
1920	2,912	43	1.5
1910	2,869	633	28.3
1900	2,236	413	22.7
1890	1,823	-46	-2.5
1880	1,869	150	8.7
1870	1,719	943	121.5
1860	776	-932	-54.6
1850	1,708	...	...
TULLAHOMA CITY:			
1960	12,242	4,680	61.9
1950	7,562	3,013	66.2
1940	4,549	526	13.1
1930	4,023	544	15.6
1920	3,479	430	14.1
1910	3,049	365	13.6
1900	2,684	245	10.0
1890	2,439	1,356	125.2
1880	1,083	...	...

Table 6.—AREA AND POPULATION OF COUNTIES, URBAN AND RURAL: 1960 AND 1950

[Minus sign (-) denotes decrease. Percent not shown where less than 0.1]

County	Map reference	Land area in square miles, 1960	1960 population									1950 population			Percent increase, 1950 to 1960		
			Total		Urban				Rural								
			Number	Per square mile	Total	Percent of total population	Urbanized areas	Other urban territory	Total	Places of 1,000 to 2,500	Other rural territory	Total	Urban	Rural	Total	Urban	Rural
The State	...	41,762	3,567,089	85.4	1,864,828	52.3	1,248,812	616,016	1,702,261	123,658	1,578,603	3,291,718	1,452,602	1,839,116	8.4	28.4	-7.4
Anderson	D-16	338	60,032	177.6	32,067	53.4	...	32,067	27,965	6,212	21,753	59,407	33,910	25,497	1.1	-5.4	9.7
Bedford	E-11	482	23,150	48.0	10,466	45.2	...	10,466	12,684	...	12,684	23,627	9,456	14,171	-2.0	10.7	-10.5
Benton	D-7	430	10,662	24.8	2,774	26.0	...	2,774	7,888	...	7,888	11,495	...	11,495	-7.2	...	-31.4
Bledsoe	E-14	404	7,811	19.3	...	...	...	...	7,811	...	7,811	8,561	...	8,561	-8.8	...	-8.8
Blount[1]	E-16	579	57,525	99.4	21,811	37.9	...	21,811	35,714	2,127	33,587	54,691	17,600	37,091	5.2	23.9	-3.7
Bradley	F-14	338	38,324	113.4	16,196	42.3	...	16,196	22,128	2,964	19,164	32,338	12,605	19,733	18.5	28.5	12.1
Campbell	C-17	447	27,936	62.5	6,204	22.2	...	6,204	21,732	2,210	19,522	34,369	5,797	28,572	-18.7	7.0	-23.9
Cannon	E-12	271	8,537	31.5	...	...	...	...	8,537	1,562	6,975	9,174	...	9,174	-6.9	...	-6.9
Carroll	D-7	596	23,476	39.4	3,623	15.4	...	3,623	19,853	3,277	16,576	26,553	3,653	22,900	-11.6	-0.8	-13.3
Carter	C-21	355	41,578	117.1	10,896	26.2	...	10,896	30,682	1,048	29,634	42,432	10,754	31,678	-2.0	1.3	-3.1
Cheatham	D-10	301	9,428	31.3	...	...	...	...	9,428	1,400	8,028	9,167	...	9,167	2.8	...	2.8
Chester	F-6	285	9,569	33.6	2,691	28.1	...	2,691	6,878	...	6,878	11,149	2,532	8,617	-14.2	6.3	-20.2
Claiborne	C-17	446	19,067	42.8	...	...	...	...	19,067	1,264	17,803	24,788	...	24,788	-23.1	...	-23.1
Clay	C-13	235	7,289	31.0	...	...	...	...	7,289	1,228	6,061	8,701	...	8,701	-16.2	...	-16.2
Cocke	D-19	434	23,390	53.9	6,448	27.6	...	6,448	16,942	...	16,942	22,991	3,892	19,099	1.7	65.7	-11.3
Coffee	E-12	435	28,603	65.8	16,022	56.0	...	16,022	12,581	...	12,581	23,049	7,562	15,487	24.1	111.9	-18.8
Crockett	E-5	269	14,594	54.3	...	...	...	...	14,594	2,897	11,697	16,624	...	16,624	-12.2	...	-12.2
Cumberland	D-14	679	19,135	28.2	4,668	24.4	...	4,668	14,467	...	14,467	18,877	...	18,877	1.4	...	-23.4
Davidson	D-10	532	399,743	751.4	350,559	87.7	346,729	3,830	49,184	2,101	47,083	321,758	258,887	62,871	24.2	35.4	-21.8
Decatur	E-7	346	8,324	24.1	...	...	...	...	8,324	1,859	6,465	9,442	...	9,442	-11.8	...	-11.8
De Kalb	D-12	276	10,774	39.0	...	...	...	...	10,774	2,348	8,426	11,680	...	11,680	-7.8	...	-7.8
Dickson	D-9	485	18,839	38.8	5,028	26.7	...	5,028	13,811	...	13,811	18,805	3,348	15,457	0.2	50.2	-10.6
Dyer	D-4	527	29,537	56.0	12,499	42.3	...	12,499	17,038	1,695	15,343	33,473	10,885	22,588	-11.8	14.8	-24.6
Fayette	F-4	704	24,577	34.9	...	...	...	...	24,577	1,820	22,757	27,535	...	27,535	-10.7	...	-10.7
Fentress	C-15	498	13,288	26.7	...	...	...	...	13,288	1,727	11,561	14,917	...	14,917	-10.9	...	-10.9
Franklin	G-11	560	25,528	45.6	4,910	19.2	...	4,910	20,618	5,147	15,471	25,431	3,974	21,457	0.4	23.6	-3.9
Gibson	D-5	607	44,699	73.6	17,915	40.1	...	17,915	26,784	2,481	24,303	48,132	16,232	31,900	-7.1	10.4	-16.0
Giles	F-9	619	22,410	36.2	6,616	29.5	...	6,616	15,794	...	15,794	26,961	5,762	21,199	-16.9	14.8	-25.5
Grainger	C-17	310	12,506	40.3	...	...	...	...	12,506	...	12,506	13,086	...	13,086	-4.4	...	-4.4
Greene	D-19	617	42,163	68.3	11,759	27.9	...	11,759	30,404	1,433	28,971	41,048	8,721	32,327	2.7	34.8	-5.9
Grundy	F-13	358	11,512	32.2	...	...	...	...	11,512	2,646	8,866	12,558	...	12,558	-8.3	...	-8.3
Hamblen	D-18	174	33,092	190.2	21,267	64.3	...	21,267	11,825	...	11,825	23,976	13,019	10,957	38.0	63.4	7.9
Hamilton	F-14	576	237,905	413.0	188,364	79.2	184,844	3,520	49,541	3,714	45,827	208,255	157,862	50,393	14.2	19.3	-1.7
Hancock	C-18	230	7,757	33.7	...	...	...	...	7,757	...	7,757	9,116	...	9,116	-14.9	...	-14.9

[1] Part of Blount annexed to Knox since 1950.

Table 6.—AREA AND POPULATION OF COUNTIES, URBAN AND RURAL: 1960 AND 1950—Con.

[Minus sign (-) denotes decrease. Percent not shown where less than 0.1]

County	Map reference	Land area in square miles, 1960	1960 population									1950 population			Percent increase, 1950 to 1960		
			Total		Urban				Rural								
			Number	Per square mile	Total	Percent of total population	Urbanized areas	Other urban territory	Total	Places of 1,000 to 2,500	Other rural territory	Total	Urban	Rural	Total	Urban	Rural
Hardeman[1]	F-5	656	21,517	32.8	3,338	15.5	...	3,338	18,179	...	18,179	23,311	...	23,311	-7.7	...	-22.0
Hardin	F-7	587	17,397	29.6	4,315	24.8	...	4,315	13,082	...	13,082	16,908	...	16,908	2.9	...	-22.6
Hawkins	C-19	494	30,468	61.7	3,121	10.2	...	3,121	27,347	...	27,347	30,494	2,545	27,949	-0.1	22.6	-2.2
Haywood	E-4	519	23,393	45.1	5,424	23.2	...	5,424	17,969	...	17,969	26,212	4,711	21,501	-10.8	15.1	-16.4
Henderson	E-6	515	16,115	31.3	3,943	24.5	...	3,943	12,172	...	12,172	17,173	3,566	13,607	-6.2	10.6	-10.5
Henry	D-6	599	22,275	37.2	9,325	41.9	...	9,325	12,950	...	12,950	23,828	8,826	15,002	-6.5	5.7	-13.7
Hickman	E-9	613	11,862	19.4	...	...	...	...	11,862	1,678	10,184	13,353	...	13,353	-11.2	...	-11.2
Houston	D-8	207	4,794	23.2	...	...	...	...	4,794	1,097	3,697	5,318	...	5,318	-9.9	...	-9.9
Humphreys	D-8	555	11,511	20.7	2,891	25.1	...	2,891	8,620	...	8,620	11,030	...	11,030	4.4	...	-21.8
Jackson	C-13	327	9,233	28.2	...	...	...	...	9,233	1,021	8,212	12,348	...	12,348	-25.2	...	-25.2
Jefferson	D-17	318	21,493	67.6	4,550	21.2	...	4,550	16,943	1,035	15,908	19,667	3,633	16,034	9.3	25.2	5.7
Johnson	C-21	299	10,765	36.0	...	...	...	...	10,765	1,379	9,386	12,278	...	12,278	-12.3	...	-12.3
Knox[2]	D-17	511	250,523	490.3	172,734	68.9	172,734	...	77,789	...	77,789	223,007	148,166	74,841	12.3	16.6	3.9
Lake	D-4	164	9,572	58.4	...	...	...	...	9,572	3,532	6,040	11,655	...	11,655	-17.9	...	-17.9
Lauderdale	E-4	485	21,844	45.0	3,782	17.3	...	3,782	18,062	1,890	16,172	25,047	3,318	21,729	-12.8	14.0	-16.9
Lawrence	F-9	634	28,049	44.2	8,042	28.7	...	8,042	20,007	...	20,007	28,818	5,442	23,376	-2.7	47.8	-14.4
Lewis	F-9	285	6,269	22.0	...	...	...	...	6,269	2,194	4,075	6,078	...	6,078	3.1	...	3.1
Lincoln	F-11	580	23,829	41.1	6,804	28.6	...	6,804	17,025	...	17,025	25,624	5,447	20,177	-7.0	24.9	-15.6
Loudon	E-16	240	23,757	99.0	8,791	37.0	...	8,791	14,966	...	14,966	23,182	8,726	14,456	2.5	0.7	3.5
McMinn	F-15	435	33,662	77.4	15,326	45.5	...	15,326	18,336	1,574	16,762	32,024	11,879	20,145	5.1	29.0	-9.0
McNairy	F-6	569	18,085	31.8	...	...	...	...	18,085	2,943	15,142	20,390	...	20,390	-11.3	...	-11.3
Macon	C-12	304	12,197	40.1	...	...	...	...	12,197	1,590	10,607	13,599	...	13,599	-10.3	...	-10.3
Madison[1]	E-6	560	60,655	108.3	36,976	61.0	...	36,976	23,679	...	23,679	60,128	33,455	26,673	0.9	10.5	-11.2
Marion	F-13	507	21,036	41.5	4,130	19.6	...	4,130	16,906	3,307	13,599	20,520	2,573	17,947	2.5	60.5	-5.8
Marshall	F-10	377	16,859	44.7	6,338	37.6	...	6,338	10,521	...	10,521	17,768	5,164	12,604	-5.1	22.7	-16.5
Maury	E-9	614	41,699	67.9	20,545	49.3	...	20,545	21,154	...	21,154	40,368	13,842	26,526	3.3	48.4	20.3
Meigs	E-15	206	5,160	25.0	...	...	...	...	5,160	...	5,160	6,080	...	6,080	-15.1	...	-15.1
Monroe	E-16	662	23,316	35.2	4,145	17.8	...	4,145	19,171	1,812	17,359	24,513	4,199	20,314	-4.9	-1.3	-5.6
Montgomery	C-9	543	55,645	102.5	26,472	47.6	...	26,472	29,173	...	29,173	44,186	16,246	27,940	25.9	62.9	4.4
Moore	F-11	124	3,454	27.9	...	...	...	...	3,454	...	3,454	3,948	...	3,948	-12.5	...	-12.5
Morgan	C-15	539	14,304	26.5	...	...	...	...	14,304	...	14,304	15,727	...	15,727	-9.0	...	-9.0
Obion	D-5	550	26,957	49.0	11,349	42.1	...	11,349	15,608	1,620	13,988	29,056	7,665	21,391	-7.2	48.1	-27.0
Overton	C-14	439	14,661	33.4	2,817	19.2	...	2,817	11,844	...	11,844	17,566	...	17,566	-16.5	...	-32.6
Perry	E-8	419	5,273	12.6	...	...	...	...	5,273	1,086	4,187	6,462	...	6,462	-18.4	...	-18.4
Pickett	C-14	157	4,431	28.2	...	...	...	...	4,431	...	4,431	5,093	...	5,093	-13.0	...	-13.0
Polk	F-15	436	12,160	27.9	...	...	...	...	12,160	...	12,160	14,074	...	14,074	-13.6	...	-13.6
Putnam	D-13	406	29,236	72.0	7,805	26.7	...	7,805	21,431	2,069	19,362	29,869	6,924	22,945	-2.1	12.7	-6.6
Rhea	E-14	323	15,863	49.1	3,500	22.1	...	3,500	12,363	1,800	10,563	16,041	3,191	12,850	-1.1	9.7	-3.8
Roane	D-16	354	39,133	110.5	14,205	36.3	...	14,205	24,928	2,837	22,091	31,665	13,453	18,212	23.6	5.6	36.9
Robertson	C-10	476	27,335	57.4	9,221	33.7	...	9,221	18,114	1,238	16,876	27,024	6,506	20,518	1.2	41.7	-11.7
Rutherford	D-11	630	52,368	83.1	22,603	43.2	...	22,603	29,765	...	29,765	40,696	13,052	27,644	28.7	73.2	7.7
Scott	C-15	549	15,413	28.1	...	...	...	...	15,413	2,480	12,933	17,362	...	17,362	-11.2	...	-11.2
Sequatchie	F-13	273	5,915	21.7	...	...	...	...	5,915	1,026	4,889	5,685	...	5,685	4.0	...	4.0
Sevier	D-17	603	24,251	40.2	2,890	11.9	...	2,890	21,361	1,764	19,597	23,375	...	23,375	3.7	...	-8.6
Shelby	F-3	751	627,019	834.9	550,564	87.8	544,505	6,059	76,455	3,124	73,331	482,393	410,730	71,663	30.0	34.0	6.7
Smith	C-12	325	12,059	37.1	...	...	...	...	12,059	2,021	10,038	14,098	...	14,098	-14.5	...	-14.5
Stewart	C-8	484	7,851	16.2	...	...	...	...	7,851	...	7,851	9,175	...	9,175	-14.4	...	-14.4
Sullivan	C-21	425	114,139	268.6	53,879	47.2	...	53,879	60,260	6,663	53,597	95,063	49,815	45,248	20.1	8.2	33.2
Sumner	C-11	538	36,217	67.3	7,901	21.8	...	7,901	28,316	2,424	25,892	33,533	5,107	28,426	8.0	54.7	-0.4
Tipton	F-3	458	28,564	62.4	5,298	18.5	...	5,298	23,266	1,014	22,252	29,782	4,379	25,403	-4.1	21.0	-8.4
Trousdale	C-12	113	4,914	43.5	...	...	...	...	4,914	1,712	3,202	5,520	...	5,520	-11.0	...	-11.0
Unicoi	D-20	185	15,082	81.5	3,210	21.3	...	3,210	11,872	2,132	9,740	15,886	6,260	9,626	-5.1	-48.7	23.3
Union	C-17	212	8,498	40.1	...	...	...	...	8,498	...	8,498	8,670	...	8,670	-2.0	...	-2.0
Van Buren	E-13	255	3,671	14.4	...	...	...	...	3,671	...	3,671	3,985	...	3,985	-7.9	...	-7.9
Warren	E-13	442	23,102	52.3	9,013	39.0	...	9,013	14,089	...	14,089	22,271	7,577	14,694	3.7	19.0	-4.1
Washington	C-20	327	64,832	198.3	29,892	46.1	...	29,892	34,940	4,787	30,153	59,971	27,864	32,107	8.1	7.3	8.8
Wayne	F-8	741	11,908	16.1	...	...	...	...	11,908	1,343	10,565	13,864	...	13,864	-14.1	...	-14.1
Weakley	D-6	576	24,227	42.1	4,907	20.3	...	4,907	19,320	3,289	16,031	27,962	4,203	23,759	-13.4	16.7	-18.7
White	D-13	383	15,577	40.7	4,510	29.0	...	4,510	11,067	...	11,067	16,204	4,299	11,905	-3.9	4.9	-7.0
Williamson	D-10	593	25,267	42.6	6,977	27.6	...	6,977	18,290	1,017	17,273	24,307	5,475	18,832	3.9	27.4	-2.9
Wilson	D-11	568	27,668	48.7	10,512	38.0	...	10,512	17,156	...	17,156	26,318	7,913	18,405	5.1	32.8	-6.8

[1] Boundary between Hardeman and Madison Counties adjusted by act of legislature.
[2] Part of Blount annexed to Knox since 1950.

Table 7.—POPULATION OF COUNTIES, BY CENSUS COUNTY DIVISIONS: 1960

["U" denotes an unincorporated place. Total population of a place located in 2 or more census county divisions appears in table 8]

County and census county division	Population
ANDERSON COUNTY	60,032
Clinton div.	4,943
Clinton town[1]	4,943
Clinton North div.	4,113
Clinton South div.	5,242
South Clinton (U)	1,356
Lake City div.	7,015
Briceville (U)	1,217
Lake City town[1]	1,914
New River div.	1,229
Norris div.	5,699
Norris city	1,389
Oak Ridge div.	27,124
Oak Ridge city (pt.)[1]	27,124
Walden Ridge div.	4,667
Oliver Springs town (pt.)	336
BEDFORD COUNTY	23,150
Bedford div.	1,944
Bell Buckle div.	1,693
Bell Buckle town	318
Flat Creek-Normandy div.	2,396
Normandy town	119
Shelbyville div.	10,466
Shelbyville town[2]	10,466
Shelbyville North div.	2,892
Unionville div.	2,127
Wartrace div.	1,632
Wartrace town	545
BENTON COUNTY	10,662
Big Sandy div.	1,927
Big Sandy town	492
Camden North div.	5,505
Camden town[3]	2,774
Camden South div.	2,003
Holladay div.	1,227
BLEDSOE COUNTY	7,811
Cumberland Plateau div.	2,379
Sequatchie Valley div.	4,209
Pikeville town	951
Walden Ridge div.	1,223
BLOUNT COUNTY[4]	57,525
Alcoa div.	6,395
Alcoa city[4]	6,395
Binfield div.	2,404
Blockhouse div.	5,532
Browns div.	1,147
Bungalow town div.	4,765
Eagleton div.	8,395
Eagleton village (U)	5,068
Plainfield (U)	2,127
Friendsville div.	4,021
Friendsville city[4]	606
Lanier div.	4,354
Maryville div.	10,354
Maryville city[4]	10,348
Rockford div.	4,612
Townsend div.	2,431
Townsend city[4]	283
Wildwood div.	3,115
BRADLEY COUNTY	38,324
Charleston div.	4,211
Charleston town[5]	764
Cleveland div.	16,196
Cleveland city[5]	16,196
Cleveland Rural div.	9,450
East Cleveland (U)	1,452
South Cleveland (U)	1,512
South Bradley div.	2,258
Southeast Bradley div.	2,754
West Bradley div.	3,455
CAMPBELL COUNTY	27,936
Caryville div.	3,027
Clinchmore div.	735
College Hill-Demory div.	2,478
Elk Valley div.	4,979
Jellico city[6]	2,210
Fincastle div.	3,672
Habersham div.	4,280
Jacksboro div.	2,561
La Follette div.	6,204
La Follette city[6]	6,204
CANNON COUNTY	8,537
North Cannon div.	2,784
Auburntown town	256
Plateau of the Barrens div.	1,673
South Cannon div.	4,080
Woodbury town[7]	1,562
CARROLL COUNTY	23,476
Bruceton div.	5,059
Bruceton town[8]	1,158
Hollow Rock town[8]	568
Cedar Grove div.	2,247
Clarksburg div.	2,038
McKenzie div.	5,350
McKenzie city (pt.)	3,623
North Huntingdon div.	2,516
Huntingdon town[8]	2,119
South Huntingdon div.	1,807
Trezevant div.	4,459
Atwood town[8]	461
McLemoresville town[8]	285
Trezevant town	944
CARTER COUNTY	41,578
Biltmore div.	3,922
Elizabethton div.	10,896
Elizabethton city[9]	10,896
Happy Valley div.	6,456
Roan Mountain div.	3,468
Stony Creek div.	5,085
Tiger Valley div.	4,038
Hampton (U)	1,048
Valley Forge div.	5,706
Watauga div.	2,007
CHEATHAM COUNTY	9,428
Ashland City div.	4,668
Ashland City town[10]	1,400
Kingston Springs div.	2,160
Pleasant View div.	2,600
CHESTER COUNTY	9,569
East Chester div.	3,511
Enville town (pt.)[11]	247
West Chester div.	6,058
Henderson city	2,691
Silerton town (pt.)[11]	3
CLAIBORNE COUNTY	19,067
Big Barren Creek div.	1,859
Clairfield div.	1,928
Cumberland Gap div.	3,060
Cumberland Gap town	291
Powell Valley div.	4,243
Sycamore div.	2,964
Tazewell div.	5,013
New Tazewell town[12]	768
Tazewell town[12]	1,264
CLAY COUNTY[13]	7,289
Celina div.	4,019
Celina town[13]	1,228
Fairview div.	483
Hermitage Springs div.	2,787
COCKE COUNTY	23,390
Bridgeport div.	2,455
Centerview div.	2,609
Cosby div.	1,635
Del Rio div.	1,957
Edgemont div.	2,993
Hartford div.	2,827
Newport div.	6,448
Newport town[14]	6,448
Parrottsville div.	2,466
Parrottsville town	91
COFFEE COUNTY	28,603
Beech Grove div.	1,274
Hillsboro div.	1,894
Manchester div.	8,387
Manchester city[15]	3,930
Summitville div.	1,881
Tullahoma div.	15,167
Tullahoma city (pt.)[15]	12,092
CROCKETT COUNTY	14,594
Alamo div.	3,809
Alamo town[16]	1,665
Bells div.	3,389
Bells town	1,232
Friendship div.	2,166
Friendship town	399
Gadsden div.	2,020
Gadsden town	222
Maury City div.	3,210
Maury City town[16]	624
CUMBERLAND COUNTY	19,135
Crab Orchard div.	3,211
Crossville North div.	4,020
Crossville South div.	7,062
Crossville town[17]	4,668
Lantana div.	2,032
Mayland-Pleasant Hill div.	2,810
Pleasant Hill town	267
DAVIDSON COUNTY	399,743
Airport div.	12,980
Donelson (U) (pt.)	814
Antioch div.	8,286
Bordeaux div.	6,400
Crieve Hall div.	4,952
Donelson div.	18,430
Donelson (U) (pt.)	16,381
Early div.	4,617
Forest Hills-Oak Hill div.	7,841
Forest Hills city[18]	2,101
Oak Hill city[18]	4,490
Woodmont-Green Hills-Glendale (U) (pt.)	1,002
Goodlettsville div.	3,163
Goodlettsville city[18]	3,163
Harpeth River div.	3,487
Haynes Heights div.	7,131
Hermitage div.	3,265
Inglewood div.	26,527
Inglewood (U)	26,527
Joelton div.	5,218
Madison div.	16,385
Madison (U)	13,583
Maplewood div.	13,821
Nashville div.	170,920
Nashville city[18]	170,874
Nashville South div.	27,262
Belle Meade city[18]	3,082
Woodmont-Green Hills-Glendale (U) (pt.)	22,159
Nashville Southeast div.	21,481
Berry Hill city[18]	1,551
Woodbine-Radnor-Glencliff (U)	14,485
Old Hickory div.	8,074
Dupontonia city[18]	1,896
Providence div.	6,635
Providence (U)	3,830
Richland div.	6,073
Ridgetop div.	3,417
Ridgetop town (pt.)	28
Scottsboro div.	1,710
West Meade-Hillwood div.	11,668
DECATUR COUNTY	8,324
Decaturville div.	3,814
Decaturville town[19]	571
Scotts Hill town (pt.)[19]	155
Parsons div.	4,510
Parsons town	1,859
DE KALB COUNTY	10,774
Smithville div.	6,675
Smithville town[20]	2,348
Underhill div.	4,099
Alexandria town[20]	599
Dowelltown town	279
Liberty town	293
DICKSON COUNTY	18,839
Burns-White Bluff div.	4,169
Burns town[21]	386
White Bluff town	486
Charlotte div.	3,184
Charlotte town[21]	551
Dickson div.	7,561
Dickson town[21]	5,028
Tennessee city div.	1,521
Vanleer div.	2,404
Slayden town	101
Vanleer town	234
DYER COUNTY	29,537
Dyersburg div.	12,499
Dyersburg city[22]	12,499
Finley div.	3,630
Fowlkes div.	3,409
Millsfield div.	1,319
Mississippi-Obion div.	2,433
Newbern div.	4,595
Newbern town[22]	1,695
Trimble town (pt.)	566
Ro Ellen div.	1,652
FAYETTE COUNTY	24,577
Braden div.	2,916
Fayette Corners div.	1,729
La Grange div.	1,784
La Grange town[23]	217
Moscow div.	2,748
Moscow town	368
Oakland div.	3,687
Oakland town[23]	306
Rossville div.	3,777
Rossville town	183
Somerville div.	7,936
Somerville town	1,820
FENTRESS COUNTY	13,288
Clarkrange div.	3,005
Jamestown div.	6,108
Jamestown city[24]	1,727
Manson-Wolf River div.	4,175
FRANKLIN COUNTY	25,528
Cowan div.	3,702
Cowan town	1,979
Decherd div.	5,208
Decherd town[25]	1,704
Estill Springs div.	3,902
Estill Springs town	734
Tullahoma city (pt.)[25]	150
Harmony div.	2,124
Huntland div.	2,212
Huntland city[25]	500
Sewanee div.	2,550
Sewanee (U)	1,464
Sherwood div.	1,070
Winchester div.	4,760
Winchester town[25]	4,760
GIBSON COUNTY	44,699
Bradford div.	2,596
Bradford town[26]	763
Brazil-Gibson Wells div.	2,603
China Grove div.	1,339
Dyer div.	3,390
Dyer town[26]	1,909
Gibson div.	1,396
Gibson town	297
Humboldt div.	10,172
Humboldt city	8,482
Medina div.	1,853
Medina town	722
Milan div.	8,416
Milan town[26]	5,208
Rutherford div.	2,522
Kenton town (pt.)	572
Rutherford town	983
Trenton North div.	2,044
Trenton South div.	6,527
Trenton city[26]	4,225
Yorkville div.	1,841
GILES COUNTY	22,410
Elkton div.	2,056
Ardmore town	195
Elkton town	199
Lynnville div.	2,771
Lynnville town	362
Minor Hill div.	2,094
Prospect div.	1,623
Pulaski div.	6,616
Pulaski city[27]	6,616
Pulaski East div.	4,026
Pulaski West div.	3,224
GRAINGER COUNTY	12,506
Bean Station div.	2,861
Blaine div.	2,411
Rutledge div.	3,927
Rutledge town[28]	793
Thorn Hill div.	1,127
Washburn div.	2,180
GREENE COUNTY	42,163
Baileyton div.	1,878
Baileyton town	206
Greeneville div.	11,759
Greeneville town[29]	11,759
Greeneville North div.	3,181
Greeneville West div.	4,854
Jearoldstown div.	2,289
Mohawk div.	2,448
Moshein div.	3,183
Rheatown-Chucky div.	2,386
Rheatown town	91
Southeast Nolichucky div.	4,029
Southwest Nolichucky div.	2,125
Tusculum-Walkertown div.	4,031
Tusculum city[29]	1,433
GRUNDY COUNTY	11,512
Altamont div.	2,202
Altamont town[30]	552
Beersheba Springs town[30]	577
Palmer div.	3,839
Palmer town	1,069
Pelham div.	1,604
Tracy City div.	3,867
Coalmont town[30]	458
Tracy City town[30]	1,577

See footnotes at end of table, pp. 16 and 17.

Table 7.—POPULATION OF COUNTIES, BY CENSUS COUNTY DIVISIONS: 1960—Con.

["U" denotes an unincorporated place. Total population of a place located in 2 or more census county divisions appears in table 8]

County and census county division	Population
HAMBLEN COUNTY	33,092
Alpha div.	2,598
Morristown div.	21,267
Morristown city[31]	21,267
Morristown Rural div.	5,994
Russellville div.	3,233
HAMILTON COUNTY	237,905
Boyce div.	2,849
Chattanooga div.	130,506
Chattanooga city[32]	130,009
Ridgeside city[32]	448
East Ridge div.	19,570
East Ridge town	19,570
Lookout Mountain div.	6,722
Lookout Mountain town	1,817
Tiftona (U)	3,520
Middle Valley div.	10,974
Ooltewah div.	4,590
Red Bank-White Oak div.	21,214
Red Bank-White Oak city[32]	10,777
Ryall Springs div.	7,248
Sale Creek div.	2,934
Signal Mountain div.	7,163
Signal Mountain town[32]	3,413
Snow Hill div.	3,538
Soddy div.	8,377
Daisy (U)	1,508
Soddy (U)	2,206
Summit Knobs div.	12,220
HANCOCK COUNTY	7,757
Big War Creek div.	2,009
Kyles Ford div.	1,386
Powell Valley div.	1,276
Sneedville div.	3,086
Sneedville town[33]	799
HARDEMAN COUNTY[34]	21,517
Bolivar div.	9,138
Bolivar town	3,338
Hickory Valley town[34]	179
Grand Junction div.	2,665
Grand Junction town	446
Saulsbury town	141
Hornsby div.	1,140
Hornsby town	228
Middleton div.	3,301
Middleton town[34]	461
Toone div.	2,111
Silerton town (pt.)	81
Toone town	202
Whiteville div.	3,162
Whiteville town	757
HARDIN COUNTY	17,397
Morris Chapel div.	1,947
Nixon div.	2,886
Olive Hill div.	2,509
Pickwick div.	1,984
Saltillo div.	1,297
Saltillo town[35]	397
Savannah div.	6,774
Savannah town[35]	4,315
HAWKINS COUNTY	30,468
Beech Creek div.	2,953
Bulls Gap div.	4,154
Bulls Gap town[36]	682
Church Hill div.	3,676
Church Hill town[36]	Δ686
Eidson div.	1,100
Mooresburg div.	2,060
Rogersville div.	8,241
Rogersville town[36]	3,121
Surgoinsville div.	3,529
Surgoinsville town[36]	Δ914
West Ridge div.	4,755
HAYWOOD COUNTY	23,393
Brownsville div.	8,681
Brownsville town	5,424
Hillville div.	1,444
Holly Grove-Belle Eagle div.	2,844
Lebanon div.	2,209
Nutbush div.	2,540
Stanton div.	3,252
Stanton town	458
Woodland div.	2,423
HENDERSON COUNTY	16,115
Darden div.	2,103
Lexington div.	3,943
Lexington city[37]	3,943
Luray div.	3,615
HENDERSON COUNTY--Con.	
Sardis div.	3,094
Sardis town	274
Scotts Hill town (pt.)	143
Wildersville-Bargerton div.	3,360
HENRY COUNTY	22,275
Buchanan-Elkhorn div.	1,321
Cottage Grove div.	1,800
Cottage Grove town	130
Henry div.	1,483
Henry town	178
Paris div.	13,965
Paris city[38]	9,325
Puryear div.	2,351
Puryear town	408
Springville div.	1,355
HICKMAN COUNTY	11,862
Centerville div.	4,725
Centerville town[39]	1,678
Coble div.	1,631
Littlelot div.	1,892
Lyles-Wrigley div.	2,794
Only div.	820
HOUSTON COUNTY	4,794
East Erin div.	1,752
West Erin div.	3,042
Erin town[40]	1,097
Tennessee Ridge town[40]	324
HUMPHREYS COUNTY	11,511
Bakerville div.	649
Bold Spring div.	1,018
McEwen div.	2,753
McEwen town[41]	979
Waverly div.	7,091
New Johnsonville city[41]	559
Waverly town[41]	2,891
JACKSON COUNTY	9,233
Burristown div.	1,609
Gainesboro div.	3,456
Gainesboro town[42]	1,021
Granville div.	1,780
North of the River div.	2,388
JEFFERSON COUNTY	21,493
Chestnut Hill div.	2,145
Dandridge div.	3,956
Dandridge town	829
Jefferson City div.	4,550
Jefferson City town[43]	4,550
New Market div.	3,091
Strawberry Plains div.	2,144
Talbott div.	2,561
White Pine div.	3,046
White Pine town	1,035
JOHNSON COUNTY	10,765
Butler div.	1,706
Mountain City div.	3,747
Mountain City town	1,379
Neva div.	1,846
Shady Valley div.	1,216
Shouns div.	2,250
KNOX COUNTY[44]	250,523
Bearden div.	11,150
Beverly Hills div.	6,118
Blue Grass div.	3,680
Carter div.	4,786
Cedar Bluff div.	2,505
Concord div.	3,500
Corryton div.	1,550
Fountain City East div.	4,251
Fountain City (U) (pt.)	4,251
Fountain City West div.	6,114
Fountain City (U) (pt.)	6,114
Gibbs div.	2,917
Halls div.	6,290
Hardin Valley div.	4,501
Holston Hills div.	7,167
Inskip div.	3,989
John Sevier div.	4,781
Karns div.	2,958
Kimberlin Heights div.	4,702
Knoxville div.	111,827
Knoxville city	111,827
Lake Forest div.	7,469
Loveland div.	6,566
Marbledale div.	3,451
Midway div.	1,915
Mount Olive div.	5,248
KNOX COUNTY--Con.	
Norwood div.	8,728
Powell Station div.	6,841
Rocky Hill div.	3,651
Sevier Home div.	3,327
Skaggston div.	3,274
Third Creek div.	7,267
LAKE COUNTY	9,572
Ridgely div.	4,456
Ridgely town	1,464
Tiptonville div.	5,116
Tiptonville town	2,068
LAUDERDALE COUNTY	21,844
Ashport div.	1,726
Gates div.	2,191
Gates town[45]	291
Halls div.	3,746
Halls town[45]	1,890
Henning div.	2,918
Henning town	466
Ripley div.	8,704
Ripley town[45]	3,782
Three Point div.	2,559
LAWRENCE COUNTY	28,049
Deerfield div.	1,813
Ethridge div.	3,154
Five Points div.	1,833
Iron City-St. Joseph div.	2,662
St. Joseph city[46]	547
Lawrenceburg div.	11,603
Lawrenceburg city[46]	8,042
Leoma div.	2,216
Loretto div.	2,599
Loretto city[46]	929
Summertown div.	2,169
LEWIS COUNTY	6,269
Hohenwald Northwest div.	3,603
Hohenwald city[47]	2,194
Hohenwald Southeast div.	2,666
LINCOLN COUNTY	23,829
Belleview div.	2,957
Boonshill div.	1,665
Cash Point-Blanche div.	2,451
Fayetteville div.	9,592
Fayetteville town[48]	6,804
Flintville div.	3,544
Mulberry div.	1,532
Petersburg div.	2,088
Petersburg town (pt.)	296
LOUDON COUNTY	23,757
Greenback div.	2,630
Greenback city[49]	285
Lenoir City div.	12,568
Lenoir City[49]	4,979
Loudon div.	6,676
Loudon town	3,812
Philadelphia div.	1,883
McMINN COUNTY	33,662
Athens div.	12,103
Athens city[50]	12,103
Athens Rural div.	3,329
Calhoun-Riceville div.	3,411
Englewood div.	3,187
Englewood town	1,574
Etowah div.	7,699
Etowah town	3,223
Niota div.	3,933
Niota city	679
McNAIRY COUNTY	18,085
Adamsville div.	3,098
Adamsville town	1,046
Enville town (pt.)[51]	3
Bethel Springs div.	2,181
Bethel Springs town	533
Finger div.	1,550
Michie div.	2,274
Ramer div.	2,440
Ramer city[51]	358
Selmer div.	5,111
Selmer town[51]	1,897
Stantonville div.	1,431
MACON COUNTY	12,197
Lafayette div.	6,434
Lafayette city[52]	1,590
Red Boiling Springs div.	3,664
Red Boiling Springs city[52]	597
Siloam div.	2,099
MADISON COUNTY[53]	60,655
Bemis div.	5,491
Bemis (U)	3,127
Huntersville div.	4,554
Denmark town	58
Jackson div.	33,849
Jackson city[53]	Δ33,849
Jackson Rural div.	4,406
Medon div.	3,767
Medon town	97
Pinson div.	2,486
Pope div.	3,015
Adair town[53]	53
Spring Creek-Beech Bluff div.	3,087
MARION COUNTY	21,036
Jasper div.	4,594
Jasper town[54]	1,450
Monteagle-South Pittsburg div.	7,562
Orme town	171
Richard City town	224
South Pittsburg city[54]	4,130
Whiteside div.	1,658
Whitwell div.	7,222
Whitwell city[54]	1,857
MARSHALL COUNTY	16,859
Chapel Hill div.	2,087
Chapel Hill town	630
Elk Ridge South div.	3,325
Cornersville town	314
Petersburg town (pt.)	127
Lewisburg div.	8,950
Lewisburg town[55]	6,338
Rock Creek div.	2,497
MAURY COUNTY	41,699
Columbia div.	17,624
Columbia city[56]	17,624
Culleoka div.	1,476
Fountain Heights div.	1,823
Little Bigby div.	3,660
Lower Rutherford Creek div.	3,034
Poplar Top div.	2,233
Sante Fe div.	2,183
Spring Hill div.	2,573
Spring Hill town (pt.)[56]	689
Upper Big Bigby div.	7,093
Mount Pleasant town[56]	2,921
MEIGS COUNTY	5,160
Big Spring East View div.	1,437
Decatur div.	2,152
Decatur town[57]	681
Ten Mile div.	1,571
MONROE COUNTY	23,316
Madisonville div.	7,253
Madisonville town[58]	1,812
Sweetwater div.	7,387
Sweetwater city[58]	4,145
Tellico Plains div.	5,191
Tellico Plains town	794
Vonore div.	3,485
MONTGOMERY COUNTY	55,645
Clarksville div.	22,021
Clarksville city[59]	22,021
Cumberland Heights div.	2,733
Fort Campbell div.	7,724
Hickory Point-Sango div.	4,302
Lone Oak div.	2,276
New Providence div.	8,549
New Providence (U)	4,451
Palmyra-Shiloh div.	1,735
St. Bethlehem div.	4,003
Woodlawn-Dotsonville div.	2,302
MOORE COUNTY	3,454
Moore div.	3,454
Lynchburg town	396
MORGAN COUNTY	14,304
Coalfield div.	4,414
Lancing div.	2,650
Oakdale div.	2,689
Oakdale town	470
Sunbright div.	2,732
Wartburg div.	1,819
OBION COUNTY	26,957
Dixie div.	1,534
Elbridge-Cloverdale div.	1,337
Hornbeak-Samburg div.	2,392
Hornbeak town	307
Samburg town	451

ΔThe revised population total for Surgoinsville is 1,132 and for Jackson, 34,376. The figures in the table resulted from omissions which were discovered too late for inclusion in the detailed distributions.

ΔThe revised population total for Church Hill is 769. The figure in the table excludes population for an area misclassified as outside, rather than inside, the town limits. This error was discovered too late for correction in the detailed distributions.

See other footnotes at end of table, p. 17.

Table 7.—POPULATION OF COUNTIES, BY CENSUS COUNTY DIVISIONS: 1960—Con.

["U" denotes an unincorporated place. Total population of a place located in 2 or more census county divisions appears in table 8]

County and census county division	Population
OBION COUNTY--Con.	
Kenton-Mason Hall div.	1,663
Kenton town (pt.)	523
Trimble town (pt.)	15
Lindenwood div.	1,850
Obion-Troy div.	3,352
Obion town	1,097
Troy town	587
Rives div.	2,013
Rives town	291
South Fulton div.	3,979
South Fulton city[60]	2,512
Union City div.	8,837
Union City town[60]	8,837
OVERTON COUNTY[61]	14,661
Allons div.	1,539
Alpine div.	1,917
Crawford div.	1,882
Hilham div.	1,413
Hilham town	164
Livingston div.	5,683
Livingston town[61]	2,817
Rickman div.	2,227
PERRY COUNTY	5,273
Linden div.	3,569
Linden town[62]	1,086
Lobelville div.	1,704
Lobelville city[62]	449
PICKETT COUNTY	4,431
Byrdstown div.	2,621
Byrdstown town	613
Midway div.	699
Static div.	1,111
POLK COUNTY	12,160
Benton div.	4,646
Benton town[63]	638
Ducktown div.	4,059
Copperhill town	631
Ducktown city[63]	741
Parksville div.	1,877
Turtletown div.	1,578
PUTNAM COUNTY	29,236
Baxter div.	3,280
Baxter town	853
Buffalo Valley div.	3,127
Cookeville div.	7,805
Cookeville town[64]	7,805
Cookeville North div.	7,614
Algood town	886
Cookeville South div.	3,328
Monterey div.	4,082
Monterey town[64]	2,069
RHEA COUNTY	15,863
Dayton div.	10,568
Dayton city[65]	3,500
Graysville town[65]	838
Spring City div.	5,295
Spring City town[65]	1,800
ROANE COUNTY	39,133
Barnard div.	2,826
Harriman div.	19,220
Harriman city[66]	5,931
Oak Ridge city (pt.)[66]	45
Oliver Springs town (pt.)	827
South Harriman (U)	2,884
Kingston div.	8,005
Kingston town	2,010
Rockwood div.	9,082
Rockwood city[66]	5,345
ROBERTSON COUNTY	27,335
Adams div.	2,388
Barren Plains div.	2,100
Coopertown div.	2,043
Cross Plains div.	2,378
ROBERTSON COUNTY--Con.	
Greenbrier div.	4,311
Greenbrier town	1,238
Ridgetop town (pt.)[67]	344
Orlinda div.	2,146
Springfield div.	11,969
Springfield city[67]	9,221
RUTHERFORD COUNTY	52,368
Almaville div.	3,066
Christiana div.	2,948
Eagleville div.	2,353
Eagleville town	363
Kittrell div.	1,878
Lascassas div.	2,690
Murfreesboro div.	18,991
Murfreesboro city[68]	18,991
Murfreesboro East div.	6,230
Murfreesboro West div.	3,333
Smyrna div.	10,879
Smyrna town[68]	3,612
SCOTT COUNTY	15,413
Huntsville div.	3,254
Norma div.	2,259
Oneida div.	4,438
Oneida town[69]	2,480
Robbins div.	3,050
Winfield div.	2,412
SEQUATCHIE COUNTY	5,915
Center Point div.	1,561
Dunlap div.	4,354
Dunlap city[70]	1,026
SEVIER COUNTY	24,251
Beech Springs div.	2,007
Chilhowee div.	2,468
Dupn Creek div.	2,401
Gatlinburg div.	3,012
Gatlinburg city[71]	1,764
Knob Creek div.	3,014
Mullican div.	2,467
Sevierville div.	6,640
Sevierville town[71]	2,890
Wear Valley div.	2,242
SHELBY COUNTY	627,019
Arlington div.	5,811
Arlington town[72]	620
Bartlett div.	6,826
Bartlett town[72]	508
Capleville div.	7,761
Collierville div.	4,671
Collierville town[72]	2,020
Cordova div.	4,905
Fisherville div.	2,857
Germantown div.	4,387
Germantown town[72]	1,104
Memphis div.	497,524
Memphis city[72]	497,524
Millington div.	23,882
Millington town[72]	6,059
Raleigh div.	8,557
Rosemark div.	2,465
Shelby Forest div.	3,406
Whitehaven div.	53,967
Whitehaven (U)	13,894
SMITH COUNTY	12,059
Forks of the River div.	1,808
North Side div.	5,398
Carthage town	2,021
South Side div.	4,853
Gordonsville town	249
STEWART COUNTY	7,851
Cumberland City-Carlisle div.	1,537
Cumberland City town[73]	314
Dover div.	2,074
Dover town[73]	736
Indian Mound-Bumpus Mills div.	3,519
Model div.	721
SULLIVAN COUNTY	114,139
Avoca div.	5,009
Bloomingdale div.	4,816
Blountville div.	9,158
Bluff City div.	4,122
Bluff City town	948
Bristol div.	17,582
Bristol city[74]	17,582
East Kingsport div.	9,046
Lynn Gardens (U)	5,261
Morrison city (U) (pt.)	661
Fordtown div.	4,683
Colonial Heights (U)	2,312
Holston Valley div.	1,832
Indian Springs div.	6,559
Kingsport div.	26,314
Kingsport city[74]	26,314
North Fork Holston div.	7,469
Morrison city (U) (pt.)	1,765
West View Park (U)	4,722
Piney Flats div.	2,689
Sullivan Gardens div.	8,150
Long Island (U)	1,925
Weaver div.	6,710
SUMNER COUNTY	36,217
Bethpage div.	1,326
Castalian Springs div.	1,157
Gallatin div.	13,816
Gallatin city[75]	7,901
Hendersonville div.	6,017
Portland div.	7,114
Mitchellville town	184
Portland town[75]	2,424
Westmoreland div.	4,094
Westmoreland town[75]	865
White House div.	2,693
TIPTON COUNTY	28,564
Atoka-Brighton div.	4,680
Atoka town	357
Brighton town	652
Covington div.	9,344
Covington town[76]	5,298
Drummonds div.	2,068
Garland div.	2,204
Garland town	168
Mason div.	2,697
Mason town	407
Munford div.	4,961
Munford town	1,014
Tabernacle div.	2,610
TROUSDALE COUNTY	4,914
Hartsville div.	4,914
Hartsville city[77]	1,712
UNICOI COUNTY	15,082
Erwin div.	8,184
Banner Hill (U)	2,132
Erwin town	3,210
Flag Pond div.	2,915
Unicoi div.	3,983
UNION COUNTY	8,498
Luttrell div.	3,486
Maynardville div.	3,731
Maynardville city[78]	620
Sharps Chapel div.	1,281
VAN BUREN COUNTY	3,671
Spencer div.	3,671
Spencer town[79]	870
WARREN COUNTY	23,102
Campaign div.	1,843
Centertown div.	1,403
Centertown town[80]	169
Dibrell div.	3,140
Irving College div.	1,371
WARREN COUNTY--Con.	
McMinnville div.	12,313
McMinnville town[80]	9,013
Morrison div.	3,032
Morrison town	294
Viola town	206
WASHINGTON COUNTY	64,832
Bethesda div.	3,564
Boone div.	4,623
Johnson City div.	29,892
Johnson City[81]	Δ29,892
Johnson City North div.	6,266
Johnson City Southeast (U)	2,435
Johnson City South div.	6,422
Embreeville Junction (U)	1,204
Jonesboro div.	4,258
Jonesboro town	1,148
Sulphur Springs div.	4,580
Telford div.	5,227
WAYNE COUNTY	11,908
Clifton-Natural Bridge div.	2,644
Clifton City town	708
Collinwood div.	2,631
Collinwood city	596
Lutts-Cypress Inn div.	2,777
Waynesboro div.	3,856
Waynesboro city	1,343
WEAKLEY COUNTY	24,227
Chestnut Glade-Dukedom div.	1,500
Dresden div.	4,174
Dresden town[82]	1,510
Gleason div.	3,599
Gleason town[82]	900
McKenzie city (pt.)	157
Greenfield div.	3,719
Greenfield town[82]	1,779
Martin div.	7,498
Martin city[82]	4,750
Palmersville div.	1,498
Sharon div.	2,239
Sharon town[82]	966
WHITE COUNTY	15,577
Bon De Croft div.	2,093
Doyle div.	2,108
Macedonia div.	2,444
Shady Grove div.	2,168
Sparta div.	6,764
Sparta town	4,510
WILLIAMSON COUNTY	25,267
Bethesda div.	3,690
Spring Hill town (pt.)[83]	...
Boston div.	2,255
Brentwood div.	2,461
Fairview div.	3,503
Fairview city[83]	1,017
Franklin div.	10,971
Franklin town[83]	6,977
Nolensville div.	2,387
WILSON COUNTY	27,668
Cairo Bend div.	1,657
Cedars div.	3,201
Lebanon div.	10,512
Lebanon city[84]	10,512
Martha-Laguardo div.	3,059
Mount Juliet div.	2,548
Tuckers Crossroads div.	3,114
Watertown div.	3,577
Watertown city[84]	919

Δ The revised population for Johnson City is 31,187. The figure in the table resulted from an omission which was discovered too late for inclusion in the detailed distributions.

[1] ANDERSON.--Annexations to Clinton and Lake City towns. Oak Ridge city incorporated since 1950.
[2] BEDFORD.--Annexations to and detachments from Shelbyville town.
[3] BENTON.--Annexation to Camden town.
[4] BLOUNT.--Part of Blount County annexed to Knox County. Annexations to Alcoa, Maryville, and Townsend cities. Friendsville city incorporated since 1950.
[5] BRADLEY.--Charleston town incorporated since 1950. Annexations to and detachment from Cleveland city.
[6] CAMPBELL.--Annexations to Jellico and La Follette cities.
[7] CANNON.--Annexations to Woodbury town.
[8] CARROLL.--Atwood town incorporated since 1950. Annexations to Bruceton, Hollow Rock, and Huntingdon towns. Annexation to and detachment from McLemoresville town.
[9] CARTER.--Annexation to Elizabethton city.
[10] CHEATHAM.--Annexation to Ashland City town.
[11] CHESTER.--Enville town incorporated since 1950. Silerton town returned in Hardeman County only in 1950.
[12] CLAIBORNE.--Tazewell and New Tazewell towns incorporated since 1950.
[13] CLAY.--Annexation to and detachments from Celina town. Dale Hollow town disincorporated since 1950.
[14] COCKE.--Annexations to Newport town.
[15] COFFEE.--Annexations to Manchester and Tullahoma cities. Manchester and Tullahoma towns changed to cities since 1950.
[16] CROCKETT.--Annexation to Alamo and Maury City towns.
[17] CUMBERLAND.--Annexation to Crossville town.
[18] DAVIDSON.--Detachments from Belle Meade city. Annexations to Berry Hill and Nashville cities. Dupontonia, Forest Hills, Goodlettsville, and Oak Hill cities incorporated since 1950.

Table 7.—POPULATION OF COUNTIES, BY CENSUS COUNTY DIVISIONS: 1960—Con.

[19] DECATUR.--Annexations to Decaturville and Scotts Hill towns.
[20] DE KALB.--Annexations to Smithville and Alexandria towns.
[21] DICKSON.--Burns town incorporated since 1950. Annexations to Charlotte and Dickson towns.
[22] DYER.--Annexations to Dyersburg city and Newbern town.
[23] FAYETTE.--Annexations to La Grange and Oakland towns.
[24] FENTRESS.--Jamestown town changed to city since 1950.
[25] FRANKLIN.--Annexations to Decherd and Winchester towns and Tullahoma city. Huntland town changed to city since 1950. Tullahoma city returned in Coffee County only in 1950.
[26] GIBSON.--Annexations to Bradford, Dyer, and Milan towns and Trenton city.
[27] GILES.--Annexations to Pulaski city.
[28] GRAINGER.--Rutledge town incorporated since 1950.
[29] GREENE.--Annexations to Greeneville town. Tusculum city incorporated since 1950.
[30] GRUNDY.--Annexations to Altamont and Tracy City towns. Beersheba Springs and Coalmont towns incorporated since 1950.
[31] HAMBLEN.--Annexations to Morristown city.
[32] HAMILTON.--Annexations to Chattanooga and Ridgeside cities. Red Bank-White Oak city incorporated since 1950. Detachment from Signal Mountain town.
[33] HANCOCK.--Sneedville town incorporated since 1950.
[34] HARDEMAN.--County boundary between Hardeman County and Madison County adjusted by an act of Legislature. Hickory Valley town incorporated since 1950. Annexation to Middleton town.
[35] HARDIN.--Saltillo town incorporated since 1950. Annexation to Savannah town.
[36] HAWKINS.--Bulls Gap and Church Hill towns incorporated since 1950. Annexation to Rogersville town. Surgoinsville town reactivated since 1950.
[37] HENDERSON.--Lexington town changed to city since 1950.
[38] HENRY.--Annexations to Paris city.
[39] HICKMAN.--Annexation to Centerville town.
[40] HOUSTON.--Annexation to Erin town. Tennessee Ridge town incorporated since 1950.
[41] HUMPHREYS.--Annexations to McEwen and Waverly towns. New Johnsonville city incorporated since 1950.
[42] JACKSON.--Annexation to Gainesboro town.
[43] JEFFERSON.--Annexation to Jefferson City town.
[44] KNOX.--Part of Blount County annexed to Knox County.
[45] LAUDERDALE.--Annexations to Gates, Halls, and Ripley towns.
[46] LAWRENCE.--Annexations to Lawrenceburg and Loretto cities. St. Joseph city incorporated since 1950.
[47] LEWIS.--Annexations to Hohenwald city.
[48] LINCOLN.--Annexations to Fayetteville town.
[49] LOUDON.--Greenback city incorporated since 1950. Annexations to Lenoir city.
[50] McMINN.--Annexations to Athens city.
[51] McNAIRY.--Enville town and Ramer city incorporated since 1950. Annexation to Selmer town.
[52] MACON.--Annexation to Lafayette city. Red Boiling Springs city incorporated since 1950.
[53] MADISON.--County boundary between Madison and Hardeman County adjusted by an act of legislature. Adair town incorporated since 1950. Annexations to Jackson city.
[54] MARION.--Jasper town and Whitwell city incorporated since 1950. Annexation to South Pittsburg city.
[55] MARSHALL.--Annexations to Lewisburg town.
[56] MAURY.--Annexations to Columbia city and Mount Pleasant and Spring Hill towns.
[57] MEIGS.--Annexation to Decatur town.
[58] MONROE.--Annexation to Madisonville town. Annexation to and detachment from Sweetwater city.
[59] MONTGOMERY.--Annexations to Clarksville city.
[60] OBION.--Annexations to South Fulton city and Union City town.
[61] OVERTON.--Allons town disincorporated since 1950. Annexation to and detachment from Livingston town.
[62] PERRY.--Annexations to Linden town. Lobelville city incorporated since 1950.
[63] POLK.--Benton town and Ducktown city incorporated since 1950.
[64] PUTNAM.--Annexations to Cookeville and Monterey towns.
[65] RHEA.--Annexations to Dayton city and Graysville and Spring City towns.
[66] ROANE.--Annexations to Harriman and Rockwood cities. Oak Ridge city incorporated since 1950.
[67] ROBERTSON.--Annexations to Springfield city and Ridgetop town.
[68] RUTHERFORD.--Annexations to Murfreesboro city and Smyrna town.
[69] SCOTT.--Oneida town returned in 1950 as a city. Annexations to Oneida town.
[70] SEQUATCHIE.--Annexations to Dunlap city.
[71] SEVIER.--Annexations to Gatlinburg city and Sevierville town.
[72] SHELBY.--Annexations to Arlington, Bartlett, Collierville, Germantown, and Millington towns and Memphis city. Detachment from Collierville town.
[73] STEWART.--Cumberland City and Dover towns incorporated since 1950.
[74] SULLIVAN.--Annexations to Bristol and Kingsport cities.
[75] SUMNER.--Annexations to and detachment from Gallatin city. Annexation to Portland town. Westmoreland town incorporated since 1950.
[76] TIPTON.--Annexations to Covington town.
[77] TROUSDALE.--Annexation to Hartsville city.
[78] UNION.--Maynardville city incorporated since 1950.
[79] VAN BUREN.--Annexation to Spencer town.
[80] WARREN.--Centertown town incorporated since 1950. Annexations to McMinnville town.
[81] WASHINGTON.--Annexations to Johnson City.
[82] WEAKLEY.--Annexations to Dresden, Gleason, Greenfield, and Sharon towns and Martin city. Detachments from Dresden town and Martin city.
[83] WILLIAMSON.--Fairview city incorporated since 1950. Annexations to Franklin and Spring Hill towns.
[84] WILSON.--Annexations to Lebanon and Watertown cities.

Table 8.—POPULATION OF ALL INCORPORATED PLACES AND OF UNINCORPORATED PLACES OF 1,000 OR MORE: 1940 TO 1960

["U" denotes an unincorporated place. Asterisk (*) denotes an incorporated place under 2,500 located in an urbanized area]

Place	County	1960	1950	1940
Adair	Madison	53	...	...
Adamsville	McNairy	1,046	927	719
Alamo	Crockett	1,665	1,501	1,137
Alcoa	Blount	6,395	6,355	5,131
Alexandria	De Kalb	599	372	388
Algood	Putnam	886	729	609
Altamont	Grundy	552	296	238
Ardmore[1]	Giles	195	157	...
Arlington	Shelby	620	463	440
Ashland City	Cheatham	1,400	1,024	957
Athens	McMinn	12,103	8,618	6,930
Atoka	Tipton	357	334	255
Atwood	Carroll	461	...	...
Auburntown	Cannon	256	273	...
Baileyton	Greene	206	224	229
Banner Hill (U)	Unicoi	2,132	2,873	...
Bartlett	Shelby	508	489	400
Baxter	Putnam	853	861	576
Beersheba Springs	Grundy	577	...	...
Bell Buckle	Bedford	318	341	355
Belle Meade	Davidson	3,082	2,831	2,061
Bells	Crockett	1,232	1,225	1,054
Bemis (U)	Madison	3,127	3,248	...
Benton	Polk	638	...	...
Berry Hill*	Davidson	1,551	1,248	...
Bethel Springs	McNairy	533	623	560
Big Sandy	Benton	492	621	601
Bluff City	Sullivan	948	1,074	700
Bolivar	Hardeman	3,338	2,429	1,314
Bradford	Gibson	763	599	612
Briceville (U)	Anderson	1,217	...	...
Brighton	Tipton	652	306	299
Bristol[2]	Sullivan	17,582	16,771	14,004
Brownsville	Haywood	5,424	4,711	4,012
Bruceton	Carroll	1,158	1,204	1,003
Bulls Gap	Hawkins	682	...	...
Burns	Dickson	386	...	...
Byrdstown	Pickett	613	379	215
Camden	Benton	2,774	2,029	992
Carthage	Smith	2,021	1,604	1,512
Celina	Clay	1,228	1,136	864
Centertown	Warren	169	...	...
Centerville	Hickman	1,678	1,532	1,030
Chapel Hill	Marshall	630	603	391
Charleston	Bradley	764	...	...
Charlotte	Dickson	551	478	470
Chattanooga	Hamilton	130,009	131,041	128,163
Church Hill	Hawkins	Δ686	...	...
Clarksville	Montgomery	22,021	16,246	11,831
Cleveland	Bradley	16,196	12,605	11,351
Clifton City	Wayne	708	818	...
Clinton	Anderson	4,943	3,712	2,761
Coalmont	Grundy	458	...	...
Collierville	Shelby	2,020	1,153	1,042
Collinwood	Wayne	596	589	...
Colonial Heights (U)	Sullivan	2,312	...	...
Columbia	Maury	17,624	10,911	10,579
Cookeville	Putnam	7,805	6,924	4,364
Copperhill	Polk	631	924	1,005
Cornersville	Marshall	314	358	343
Cottage Grove	Henry	130	126	172
Covington	Tipton	5,298	4,379	3,513
Cowan	Franklin	1,979	1,835	1,461
Crossville	Cumberland	4,668	2,291	1,511
Cumberland City	Stewart	314	...	...
Cumberland Gap	Claiborne	291	403	409
Daisy (U)	Hamilton	1,508	1,336	...
Dandridge	Jefferson	829	690	488
Dayton	Rhea	3,500	3,191	1,870
Decatur	Meigs	681	235	205
Decaturville	Decatur	571	514	433
Decherd	Franklin	1,704	1,435	868
Denmark	Madison	58	69	81
Dickson	Dickson	5,028	3,348	3,504
Donelson (U)	Davidson	17,195	1,765	...
Dover	Stewart	736	...	...
Dowelltown	De Kalb	279	262	...
Dresden	Weakley	1,510	1,509	1,115
Ducktown	Polk	741	...	...
Dunlap	Sequatchie	1,026	873	721
Dupontonia*	Davidson	1,896	...	...
Dyer	Gibson	1,909	1,864	1,185
Dyersburg	Dyer	12,499	10,885	10,034
Eagleton Village (U)	Blount	5,068	...	...
Eagleville	Rutherford	363	378	...
East Cleveland (U)	Bradley	1,452	1,667	...
East Ridge	Hamilton	19,570	9,645	2,939
Elizabethton	Carter	10,896	10,754	8,516
Elkton	Giles	199	168	...
Embreeville Junction (U)	Washington	1,204	1,273	...

Δ The revised population total for Church Hill is 769. The figure in the table excludes population for an area misclassified as outside, rather than inside, the town limits. This error was discovered too late for correction in the detailed distributions.
[1] Population of Ardmore town, Ala.: 439 in 1960; 408 in 1950.
[2] Population of Bristol town, Va.: 17,144 in 1960; 15,954 in 1950; 9,768 in 1940.

Table 8.—POPULATION OF ALL INCORPORATED PLACES AND OF UNINCORPORATED PLACES OF 1,000 OR MORE: 1940 TO 1960—Con.

["U" denotes an unincorporated place. Asterisk (*) denotes an incorporated place under 2,500 located in an urbanized area]

Place	County	1960	1950	1940
Englewood	McMinn	1,574	1,545	1,342
Enville	Chester, McNairy	250	...	...
Erin	Houston	1,097	858	905
Erwin	Unicoi	3,210	3,387	3,350
Estill Springs	Franklin	734	496	...
Etowah	McMinn	3,223	3,261	3,362
Fairview	Williamson	1,017	...	...
Fayetteville	Lincoln	6,804	5,447	4,684
Forest Hills	Davidson	2,101	...	...
Fountain City (U)	Knox	10,365	...	...
Franklin	Williamson	6,977	5,475	4,120
Friendship	Crockett	399	452	451
Friendsville	Blount	606	...	...
Gadsden	Crockett	222	255	...
Gainesboro	Jackson	1,021	992	671
Gallatin	Sumner	7,901	5,107	4,829
Garland	Tipton	168	157	160
Gates	Lauderdale	291	234	383
Gatlinburg	Sevier	1,764	1,301	...
Germantown	Shelby	1,104	408	402
Gibson	Gibson	297	308	284
Gleason	Weakley	900	1,063	883
Goodlettsville	Davidson	3,163	...	...
Gordonsville	Smith	249	304	250
Grand Junction	Hardeman	446	477	560
Graysville	Rhea	838	820	846
Greenback	Loudon	285	...	...
Greenbrier	Robertson	1,238	890	795
Greeneville	Greene	11,759	8,721	6,784
Greenfield	Weakley	1,779	1,706	1,509
Halls	Lauderdale	1,890	1,808	1,511
Hampton (U)	Carter	1,048	1,164	...
Harriman	Roane	5,931	6,389	5,620
Hartsville	Trousdale	1,712	1,130	1,095
Henderson	Chester	2,691	2,532	1,771
Henning	Lauderdale	466	493	415
Henry	Henry	178	200	232
Hickory Valley	Hardeman	179	...	...
Hilham	Overton	164	177	254
Hohenwald	Lewis	2,194	1,703	1,086
Hollow Rock	Carroll	568	397	422
Hornbeak	Obion	307	309	382
Hornsby	Hardeman	228	280	207
Humboldt	Gibson	8,482	7,426	5,160
Huntingdon	Carroll	2,119	2,043	1,432
Huntland	Franklin	500	285	303
Inglewood (U)	Davidson	26,527	...	...
Jackson	Madison	Δ33,849	30,207	24,332
Jamestown	Fentress	1,727	2,115	1,230
Jasper	Marion	1,450	...	...
Jefferson City	Jefferson	4,550	3,633	2,576
Jellico	Campbell	2,210	1,556	1,581
Johnson City	Washington	Δ29,892	27,864	25,332
Johnson City Southeast (U)	Washington	2,435	...	...
Jonesboro	Washington	1,148	1,126	976
Kenton	Gibson, Obion	1,095	899	809
Kingsport	Sullivan	26,314	19,571	14,404
Kingston	Roane	2,010	1,627	880
Knoxville	Knox	111,827	124,769	111,580
Lafayette	Macon	1,590	1,195	...
LaFollette	Campbell	6,204	5,797	4,010
La Grange	Fayette	217	241	243
Lake City	Anderson	1,914	1,827	1,520
Lawrenceburg	Lawrence	8,042	5,442	3,807
Lebanon	Wilson	10,512	7,913	5,950
Lenoir City	Loudon	4,979	5,159	4,373
Lewisburg	Marshall	6,338	5,164	3,582
Lexington	Henderson	3,943	3,566	2,526
Liberty	De Kalb	293	314	...
Linden	Perry	1,086	854	641
Livingston	Overton	2,817	2,082	1,527
Lobelville	Perry	449	...	...
Long Island (U)	Sullivan	1,925	2,147	...
Lookout Mountain*	Hamilton	1,817	1,675	1,545
Loretto	Lawrence	929	706	...
Loudon	Loudon	3,812	3,567	3,017
Lynchburg	Moore	396	401	390
Lynn Gardens (U)	Sullivan	5,261	...	...
Lynnville	Giles	362	356	374
McEwen	Humphreys	979	710	617
McKenzie	Carroll, Weakley	3,780	3,774	2,019
McLemoresville	Carroll	285	242	...
McMinnville	Warren	9,013	7,577	4,649
Madison (U)	Davidson	13,583	...	...
Madisonville	Monroe	1,812	1,487	965
Manchester	Coffee	3,930	2,341	1,715
Martin	Weakley	4,750	4,082	3,587
Maryville	Blount	10,348	7,742	5,609
Mason	Tipton	407	414	448
Maury City	Crockett	624	553	412
Maynardville	Union	620	...	...
Medina	Gibson	722	690	414
Medon	Madison	97	115	97
Memphis	Shelby	497,524	396,000	292,942
Middleton	Hardeman	461	362	430
Milan	Gibson	5,208	4,938	3,035
Millington	Shelby	6,059	4,696	730
Mitchellville	Sumner	184	202	216
Monterey	Putnam	2,069	2,043	1,742
Morrison	Warren	294	301	278
Morrison City (U)	Sullivan	2,426	...	...
Morristown	Hamblen	21,267	13,019	8,050
Moscow	Fayette	368	394	309
Mountain City	Johnson	1,379	1,405	1,021
Mount Pleasant	Maury	2,921	2,931	3,089
Munford	Tipton	1,014	976	407
Murfreesboro	Rutherford	18,991	13,052	9,495
Nashville	Davidson	170,874	174,307	167,402
Newbern	Dyer	1,695	1,734	1,740
New Johnsonville	Humphreys	559	...	...
Newport	Cocke	6,448	3,892	3,575
New Providence (U)	Montgomery	4,451	1,825	...
New Tazewell	Claiborne	768	...	...
Niota	McMinn	679	956	623
Normandy	Bedford	119	159	163
Norris	Anderson	1,389	1,134	...
Oakdale	Morgan	470	718	900
Oak Hill	Davidson	4,490	...	...
Oakland	Fayette	306	236	251
Oak Ridge	Anderson, Roane	27,169	...	...
Obion	Obion	1,097	1,212	1,151
Oliver Springs	Anderson, Roane	1,163	1,089	855
Oneida	Scott	2,480	1,304	1,252
Orme	Marion	171	230	277
Palmer	Grundy	1,069	871	1,228
Paris	Henry	9,325	8,826	6,395
Parrottsville	Cocke	91	115	99
Parsons	Decatur	1,859	1,640	1,079
Petersburg	Lincoln, Marshall	423	497	581
Pikeville	Bledsoe	951	882	759
Plainfield (U)	Blount	2,127	...	...
Pleasant Hill	Cumberland	267	152	178
Portland	Sumner	2,424	1,660	1,212
Providence (U)	Davidson	3,830	...	...
Pulaski	Giles	6,616	5,762	5,314
Puryear	Henry	408	430	368
Ramer	McNairy	358	...	...
Red Bank-White Oak	Hamilton	10,777	...	...
Red Boiling Springs	Macon	597	...	...
Rheatown	Greene	91	107	97
Richard City	Marion	224	300	1,008
Ridgely	Lake	1,464	1,504	1,068
Ridgeside*	Hamilton	448	337	443
Ridgetop	Davidson, Robertson	372	354	351
Ripley	Lauderdale	3,782	3,318	2,784
Rives	Obion	291	413	481
Rockwood	Roane	5,345	4,272	3,981
Rogersville	Hawkins	3,121	2,545	2,018
Rossville	Fayette	183	175	190
Rutherford	Gibson	983	994	771
Rutledge	Grainger	793	...	...
St. Joseph	Lawrence	547	...	...
Saltillo	Hardin	397	...	...
Samburg	Obion	451	378	...
Sardis	Henderson	274	299	...
Saulsbury	Hardeman	141	143	202
Savannah	Hardin	4,315	1,698	1,504
Scotts Hill	Decatur, Henderson	298	299	...
Selmer	McNairy	1,897	1,759	957
Sevierville	Sevier	2,890	1,620	1,161
Sewanee (U)	Franklin	1,464	1,407	...
Sharon	Weakley	966	880	586
Shelbyville	Bedford	10,466	9,456	6,537
Signal Mountain	Hamilton	3,413	1,786	1,308
Silerton	Chester, Hardeman	84	121	291
Slayden	Dickson	101	90	164
Smithville	De Kalb	2,348	1,558	919
Smyrna	Rutherford	3,612	1,544	493
Sneedville	Hancock	799	...	...
Soddy (U)	Hamilton	2,206	2,157	...
Somerville	Fayette	1,820	1,760	1,570
South Cleveland (U)	Bradley	1,512	...	...
South Clinton (U)	Anderson	1,356	...	...
South Fulton	Obion	2,512	2,119	2,050
South Harriman (U)	Roane	2,884	2,761	...
South Pittsburg	Marion	4,130	2,573	2,285
Sparta	White	4,510	4,299	2,506
Spencer	Van Buren	870	721	508
Spring City	Rhea	1,800	1,725	1,569

ΔThe revised population total for Jackson is 34,376 and for Johnson City, 31,187. The figures in the table resulted from omissions which were discovered too late for inclusion in the detailed distributions.

Table 8.—POPULATION OF ALL INCORPORATED PLACES AND OF UNINCORPORATED PLACES OF 1,000 OR MORE: 1940 TO 1960—Con.

["U" denotes an unincorporated place. Asterisk (*) denotes an incorporated place under 2,500 located in an urbanized area]

Place	County	1960	1950	1940
Springfield	Robertson	9,221	6,506	6,668
Spring Hill	Maury / Williamson	689	541	543
Stanton	Haywood	458	503	500
Surgoinsville	Hawkins	Δ914	...	...
Sweetwater	Monroe	4,145	4,199	2,593
Tazewell	Claiborne	1,264	...	...
Tellico Plains	Monroe	794	833	899
Tennessee Ridge	Houston	324	...	...
Tiftona (U)	Hamilton	3,520	...	...
Tiptonville	Lake	2,068	1,953	1,503
Toone	Hardeman	202	231	305
Townsend	Blount	283	328	378
Tracy City	Grundy	1,577	1,414	...
Trenton	Gibson	4,225	3,868	3,400
Trezevant	Carroll	944	765	527
Trimble	Dyer / Obion	581	674	763
Troy	Obion	587	593	513
Tullahoma	Coffee / Franklin	12,242	7,562	4,549
Tusculum	Greene	1,433	...	...
Union City	Obion	8,837	7,665	7,256
Vanleer	Dickson	234	243	206
Viola	Warren	206	223	240
Wartrace	Bedford	545	545	552
Watertown	Wilson	919	933	908
Waverly	Humphreys	2,891	1,892	1,318
Waynesboro	Wayne	1,343	1,147	768
Westmoreland	Sumner	865	...	...
West View Park (U)	Sullivan	4,722	...	...
White Bluff	Dickson	486	506	522
Whitehaven (U)	Shelby	13,894	1,311	...
White Pine	Jefferson	1,035	780	497
Whiteville	Hardeman	757	794	796
Whitwell	Marion	1,857	...	...
Winchester	Franklin	4,760	3,974	2,760
Woodbine-Radnor-Glencliff (U)	Davidson	14,485	...	...
Woodbury	Cannon	1,562	1,000	663
Woodmont-Green Hills-Glendale (U)	Davidson	23,161	...	...

ΔThe revised population total for Surgoinsville is 1,132. The figure in the table resulted from an omission which was discovered too late for inclusion in the detailed distributions.

Table 9.—1960 POPULATION OF AREAS ANNEXED BETWEEN 1950 AND 1960 BY INCORPORATED PLACES HAVING 2,500 INHABITANTS OR MORE IN 1950

[Minus sign (-) denotes decrease]

Incorporated place	1960 population			1950 population, total	Increase, 1950 to 1960, in 1950 area
	Total	In 1950 area	In annexed area		
Alcoa	6,395	6,307	88	6,355	-48
Athens	12,103	9,524	2,579	8,618	906
Bristol	17,582	16,290	1,292	16,771	-481
Chattanooga	130,009	120,576	9,433	131,041	-10,465
Clarksville	22,021	17,854	4,167	16,246	1,608
Cleveland	16,196	12,491	3,705	12,605	-114
Clinton	4,943	3,978	965	3,712	266
Columbia	17,624	9,629	7,995	10,911	-1,282
Cookeville	7,805	7,267	538	6,924	343
Covington	5,298	4,728	570	4,379	349
Dayton	3,500	3,284	216	3,191	93
Dickson	5,028	3,260	1,768	3,348	-88
Dyersburg	12,499	10,672	1,827	10,885	-213
Elizabethton	10,896	10,629	267	10,754	-125
Fayetteville	6,804	5,895	909	5,447	448
Franklin	6,977	6,514	463	5,475	1,039
Gallatin	7,901	4,937	2,964	5,107	-170
Greeneville	11,759	9,410	2,349	8,721	689
Harriman	5,931	5,922	9	6,389	-467
Jackson	Δ33,849	27,527	6,322	30,207	-2,680
Jefferson City	4,550	4,398	152	3,633	765
Johnson City	Δ29,892	25,847	4,045	27,864	-2,017
Kingsport	26,314	20,494	5,820	19,571	923
La Follette	6,204	5,886	318	5,797	89
Lawrenceburg	8,042	6,402	1,640	5,442	960
Lebanon	10,512	8,610	1,902	7,913	697
Lenoir City	4,979	4,001	978	5,159	-1,158
Lewisburg	6,338	4,975	1,363	5,164	-189
McMinnville	9,013	8,001	1,012	7,577	424
Martin	4,750	4,105	645	4,082	23
Maryville	10,348	7,129	3,219	7,742	-613
Memphis	497,524	428,429	69,095	396,000	32,429
Milan	5,208	4,510	698	4,938	-428
Millington	6,059	6,059	...	4,696	1,363
Morristown	21,267	15,434	5,833	13,019	2,415
Mount Pleasant	2,921	2,695	226	2,931	-236
Murfreesboro	18,991	14,293	4,698	13,052	1,241
Nashville	170,874	163,597	7,277	174,307	-10,710
Newport	6,448	4,703	1,745	3,892	811
Paris	9,325	8,689	636	8,826	-137
Pulaski	6,616	6,032	584	5,762	270
Ripley	3,782	3,100	682	3,318	-218
Rockwood	5,345	4,543	802	4,272	271
Rogersville	3,121	2,651	470	2,545	106
Shelbyville	10,466	9,359	1,107	9,456	-97
South Pittsburg	4,130	2,760	1,370	2,573	187
Springfield	9,221	6,064	3,157	6,506	-442
Sweetwater	4,145	4,065	80	4,199	-134
Trenton	4,225	3,772	453	3,868	-96
Tullahoma	12,242	8,824	3,418	7,562	1,262
Union City	8,837	8,028	809	7,665	363
Winchester	4,760	4,307	453	3,974	333

ΔThe revised population total for Jackson is 34,376 and for Johnson City, 31,187. The figures in the table resulted from omissions which were discovered too late for inclusion in the detailed distributions. In Jackson, 312 of the difference occurred in the area that constituted the city in 1950 and 215 in the area annexed since 1950. In Johnson City, the omission occurred in the area that constituted the city in 1950.

Table 10.—POPULATION OF URBANIZED AREAS: 1960 AND 1950—Con.

Area	1960	1950
CHATTANOOGA (TENN.-GA.) URBANIZED AREA		
The area	205,143	167,764
Chattanooga city	130,009	131,041
Outside central city	75,134	36,723
The area includes the following census county divisions and parts of census county divisions:		
In Tennessee	184,844	157,862
Hamilton County (part)	184,844	[1]157,862
Boyce division (part)	2,736	...
Chattanooga division	130,506	...
Chattanooga city	130,009	131,041
Ridgeside city	448	337
East Ridge division	19,570	...
East Ridge town	19,570	9,645
Lookout Mountain division (part)	2,065	...
Lookout Mountain town	1,817	1,675
Middle Valley division (part)	2,042	...
Red Bank-White Oak division (part)	19,801	...
Red Bank-White Oak city	10,777	(2)
Ryall Springs division (part)	1,378	...
Signal Mountain division (part)	3,413	...
Signal Mountain town	3,413	(3)
Summit Knobs division (part)	3,333	...
In Georgia	20,299	[4]9,902
Catoosa County (part)	6,931	2,248
Fort Oglethorpe-Westside division (part)	2,687	...
Fort Oglethorpe town (part)	2,192	(3)
Lakeview division (part)	4,244	...
Walker County (part)	13,368	7,654
Beverly Hills division (part)	6,871	...
Fort Oglethorpe town (part)	59	(3)
Chattanooga Valley division (part)	1,272	...
Fairyland division (part)	560	...
Rossville division	4,665	...
Rossville city	4,665	3,892
KNOXVILLE (TENN.) URBANIZED AREA		
The area	172,734	148,166
Knoxville city	111,827	124,769
Outside central city	60,907	23,397
The area includes the following census county divisions and parts of census county divisions:		
Knox County (part)	172,734	[1]148,166
Bearden division (part)	10,690	...
Beverly Hills division (part)	5,016	...
Fountain City East division	4,251	...
Fountain City (U) (part)	4,251	(5)
Fountain City West division	6,114	...
Fountain City (U) (part)	6,114	(5)
Holston Hills division (part)	5,576	...
Inskip division (part)	3,704	...
Knoxville division	111,827	...
Knoxville city	111,827	124,769
Lake Forest division (part)	5,853	...
Loveland division (part)	5,599	...
Mount Olive division (part)	1,309	...
Norwood division (part)	7,480	...
Rocky Hill division (part)	1,804	...
Third Creek division (part)	3,511	...
MEMPHIS (TENN.) URBANIZED AREA		
The area	544,505	406,034
Memphis city	497,524	396,000
Outside central city	46,981	10,034
The area includes the following census county divisions and parts of census county divisions:		
Shelby County (part)	544,505	[1]406,034
Capleville division (part)	356	...
Germantown division (part)	583	...
Memphis division	497,524	...
Memphis city	497,524	396,000
Raleigh division (part)	2,583	...
Whitehaven division (part)	43,459	...
Whitehaven (U)	13,894	(5)
NASHVILLE (TENN.) URBANIZED AREA		
The area	346,729	258,887
Nashville city	170,874	174,307
Outside central city	175,855	84,580
The area includes the following census county divisions and parts of census county divisions:		
Davidson County (part)	346,729	[1]258,887
Airport division (part)	12,096	...
Donelson (U) (part)	814	(5)
Bordeaux division (part)	4,236	...
Crieve Hall division (part)	3,022	...
Donelson division (part)	16,381	...
Donelson (U) (part)	16,381	(5)
Early division	4,617	...
Forest Hills-Oak Hill division (part)	5,492	...
Oak Hill city	4,490	(2)
Woodmont-Green Hills-Glendale (U) (part)	1,002	(5)
Goodlettsville division	3,163	...
Goodlettsville city	3,163	(2)
Harpeth River division (part)	25	...
Haynes Heights division (part)	6,083	...
Inglewood division	26,527	...
Inglewood (U)	26,527	(5)
Madison division (part)	14,215	...
Madison (U)	13,583	(5)
Maplewood division (part)	9,173	...
Nashville division	170,920	...
Nashville city	170,874	174,307
Nashville South division	27,262	...
Belle Meade city	3,082	2,831
Woodmont-Green Hills-Glendale (U) (part)	22,159	(5)
Nashville Southeast division	21,481	...
Berry Hill city	1,551	1,248
Woodbine-Radnor-Glencliff (U)	14,485	(5)
Old Hickory division (part)	7,123	...
Dupontonia city	1,896	(2)
Richland division (part)	5,125	...
West Meade-Hillwood division (part)	9,788	...

[1] County returned in 1950 by civil districts; data by census county divisions not available.
[2] Incorporated since 1950.
[3] Not in area in 1950.
[4] Counties in Georgia returned in 1950 by militia districts; data by census county divisions not available.
[5] There were no unincorporated places delineated for urbanized areas for the 1950 Census.

Table 11.—POPULATION OF STANDARD METROPOLITAN STATISTICAL AREAS: 1960 AND 1950

[Data relate to areas as defined for 1960. Minus sign (-) denotes decrease]

Standard metropolitan statistical area, central city, and other component areas	1960	1950	Increase	
			Number	Percent
CHATTANOOGA, TENN.-GA.				
Total	283,169	246,453	36,716	14.9
Chattanooga city	130,009	131,041	-1,032	-0.8
Outside central city	153,160	115,412	37,748	32.7
Hamilton County, Tenn.	237,905	208,255	29,650	14.2
Walker County, Ga.	45,264	38,198	7,066	18.5
KNOXVILLE, TENN.				
Total	368,080	337,105	30,975	9.2
Knoxville city	111,827	124,769	-12,942	-10.4
Outside central city	256,253	212,336	43,917	20.7
Anderson County	60,032	59,407	625	1.1
Blount County	57,525	54,691	2,834	5.2
Knox County	250,523	223,007	27,516	12.3
MEMPHIS, TENN. (Shelby County)				
Total	627,019	482,393	144,626	30.0
Memphis city	497,524	396,000	101,524	25.6
Outside central city	129,495	86,393	43,102	49.9
NASHVILLE, TENN. (Davidson County)				
Total	399,743	321,758	77,985	24.2
Nashville city	170,874	174,307	-3,433	-2.0
Outside central city	228,869	147,451	81,418	55.2

Table 12.—POPULATION OF THE STATE AND OF STANDARD METROPOLITAN STATISTICAL AREAS, BY TYPE OF RESIDENCE: 1960

Metropolitan–nonmetropolitan residence	Total	Urban			Rural		
		Total	Central city or cities	Other urban territory	Total	Places of 1,000 to 2,500	Other rural territory
The State	3,567,089	1,864,828	910,234	954,594	1,702,261	123,658	1,578,603
In standard metropolitan statistical areas	1,632,747	1,316,099	910,234	405,865	316,648	17,278	299,370
Chattanooga, Tenn.-Ga	[1]237,905	188,364	130,009	58,355	49,541	3,714	45,827
Knoxville, Tenn	368,080	226,612	111,827	114,785	141,468	8,339	133,129
Memphis, Tenn	627,019	550,564	497,524	53,040	76,455	3,124	73,331
Nashville, Tenn	399,743	350,559	170,874	179,685	49,184	2,101	47,083
Not in standard metropolitan statistical areas	1,934,342	548,729	...	548,729	1,385,613	106,380	1,279,233

[1] Part in State only; for entire area see table 11.

URBANIZED AREAS—TENNESSEE

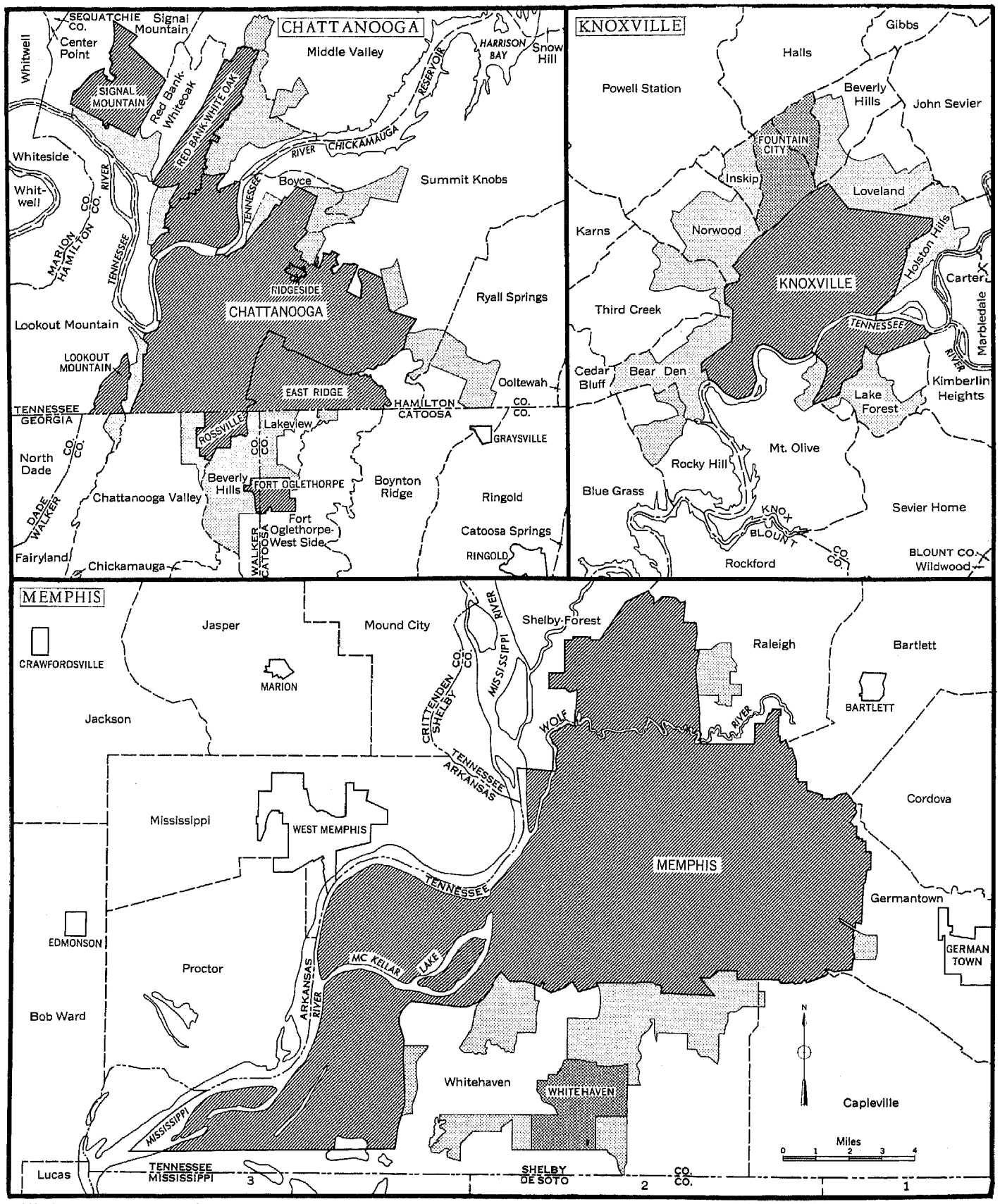

COMPONENTS OF URBANIZED AREA
- Incorporated Places
- Unincorporated Urban Places
- Other Unincorporated Area

BOUNDARY SYMBOLS
- State Line
- County Line
- Minor Civil or Census County Division Line

Maps showing boundaries in detail are available at cost on request to the Bureau of the Census.

NASHVILLE URBANIZED AREA

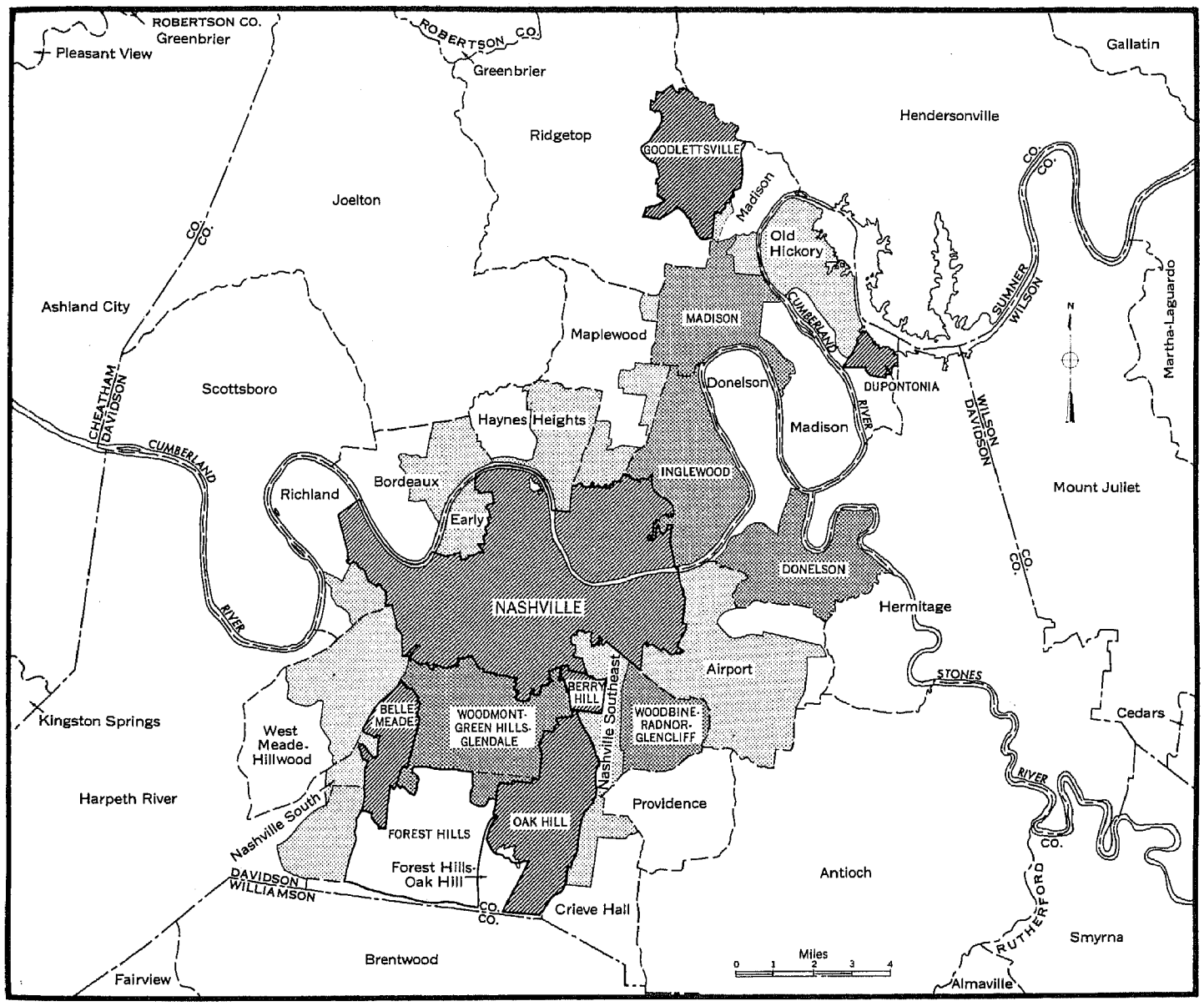

☆ U. S. GOVERNMENT PRINTING OFFICE: 1961 — 565789/66

NUMBER OF INHABITANTS

Texas

LIST OF TABLES

[Page numbers listed here omit the State prefix number which appears as part of the page number for each page. The prefix for this State is 45]

Table	Page
1.—Population of the State, urban and rural: 1850 to 1960	19
2.—Population in groups of places according to size: 1960 and 1950	19
3.—Population in groups of places according to size: 1900 to 1960	20
4.—Population in incorporated and unincorporated places according to size: 1960	21
5.—Population of incorporated places of 10,000 or more from earliest census to 1960	21
6.—Area and population of counties, urban and rural: 1960 and 1950	24
7.—Population of counties, by census county divisions: 1960	28
8.—Population of all incorporated places and of unincorporated places of 1,000 or more: 1940 to 1960	36
9.—1960 population of areas annexed between 1950 and 1960 by incorporated places having 2,500 inhabitants or more in 1950	41
10.—Population of urbanized areas: 1960 and 1950	42
11.—Population of standard metropolitan statistical areas: 1960 and 1950	44
12.—Population of the State and of standard metropolitan statistical areas, by type of residence: 1960	45

LIST OF MAPS

The State, showing counties, places of 25,000 or more, and standard metropolitan statistical areas	2
The State, showing census county divisions	3
Urbanized areas (separate map for each area)	46

TEXAS—COUNTIES, PLACES OF 25,000 OR MORE, AND STANDARD METROPOLITAN STATISTICAL AREAS

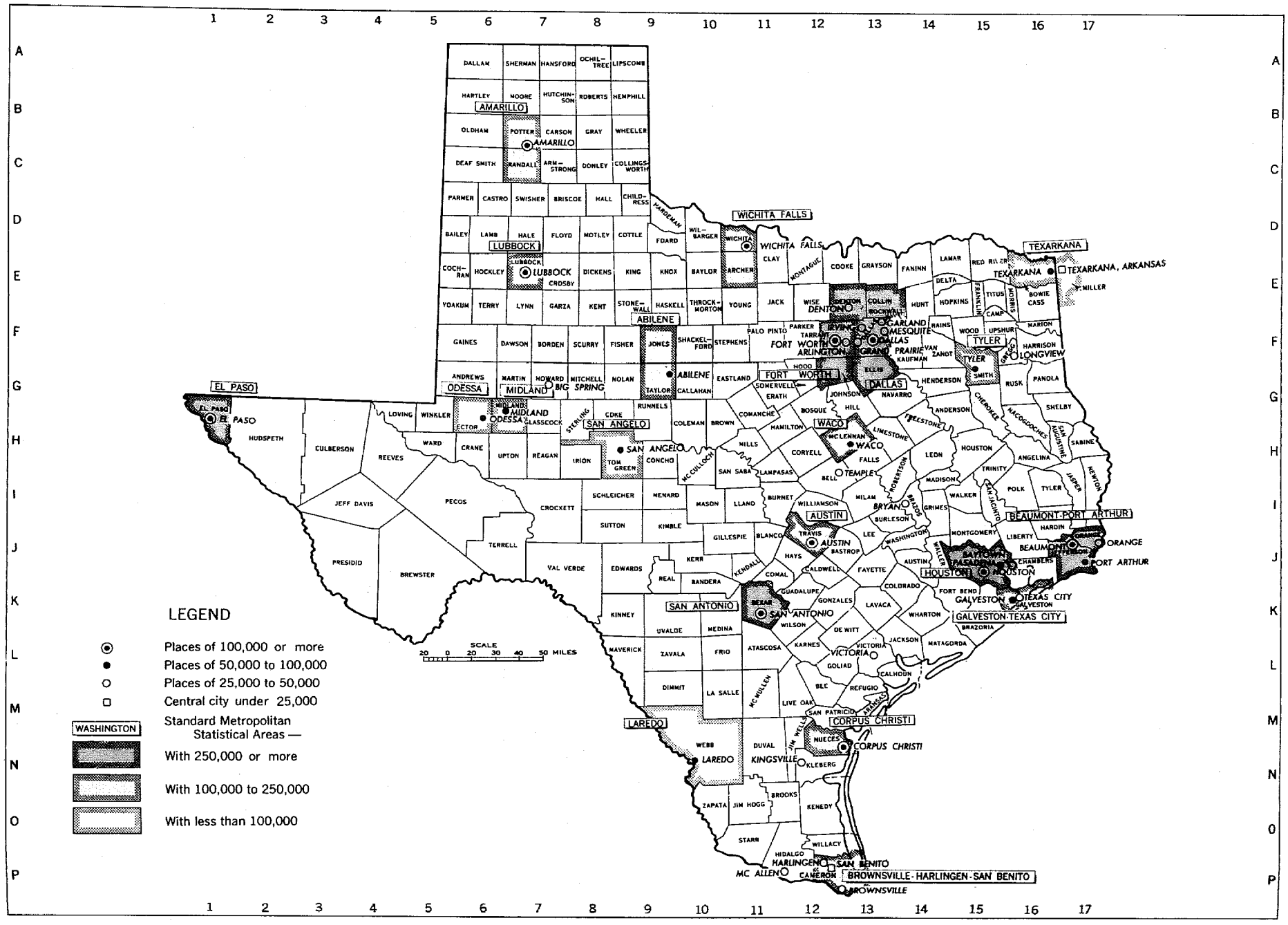

TEXAS—SECTION 1

CENSUS COUNTY DIVISIONS

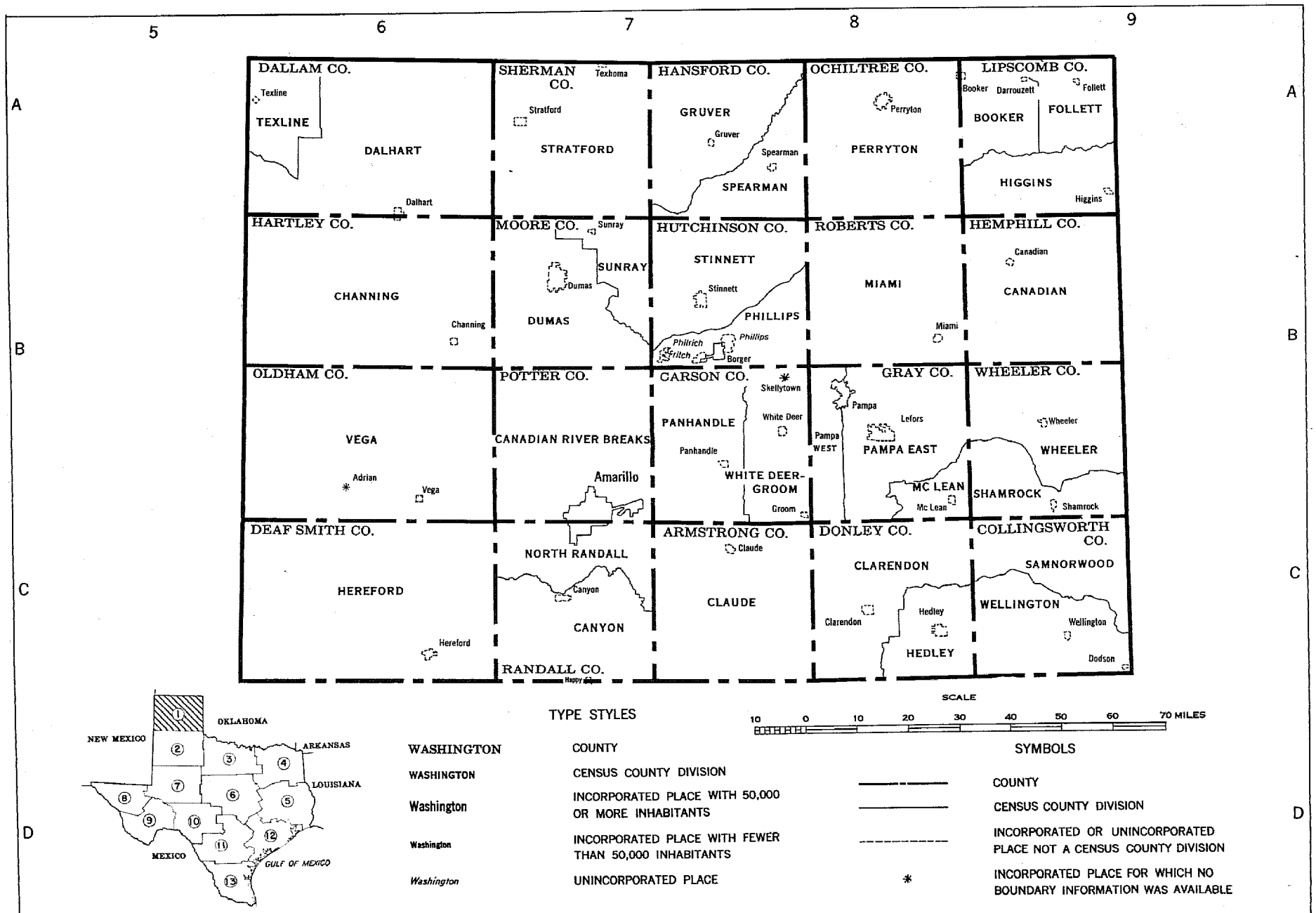

Enclaves within incorporated places are ordinarily included in the same census county division as the incorporated place. Very small enclaves are not shown on these maps.

Large-scale copies of this map may be purchased from Superintendent of Documents, U. S. Government Printing Office, Washington 25, D. C., after April 1, 1961.

TEXAS—SECTION 2

CENSUS COUNTY DIVISIONS

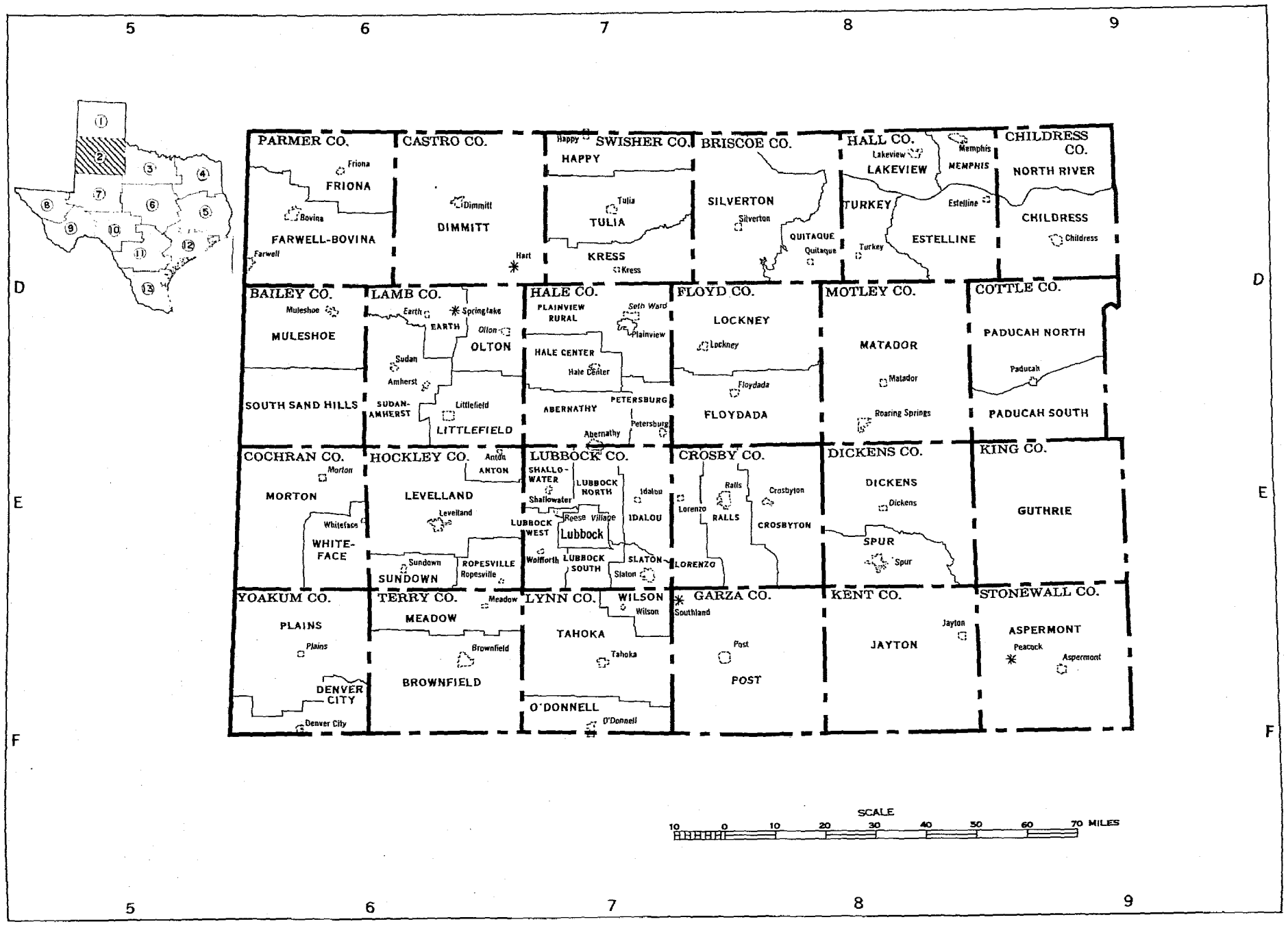

TEXAS—SECTION 3

CENSUS COUNTY DIVISIONS

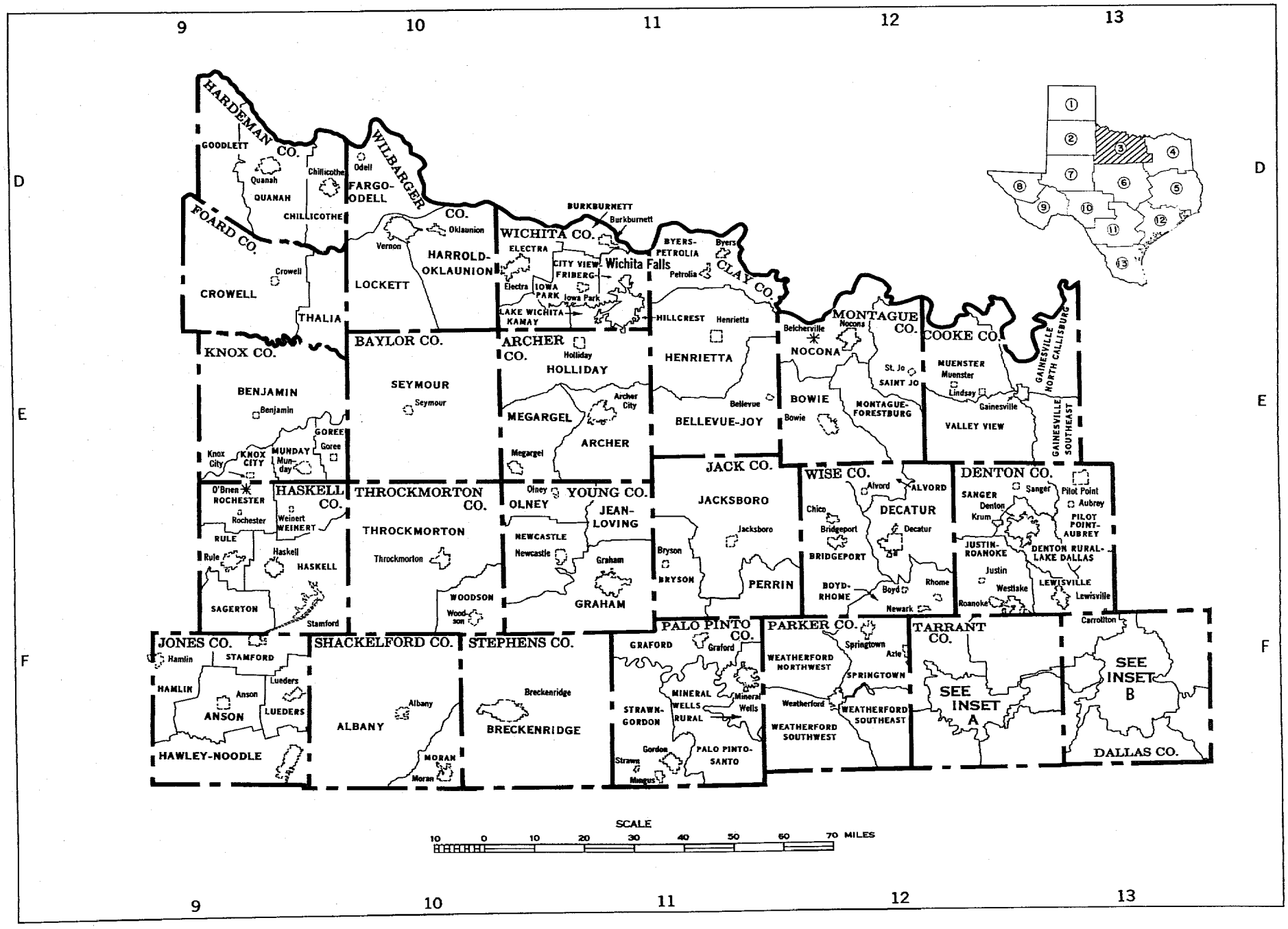

TEXAS—SECTION 4

CENSUS COUNTY DIVISIONS

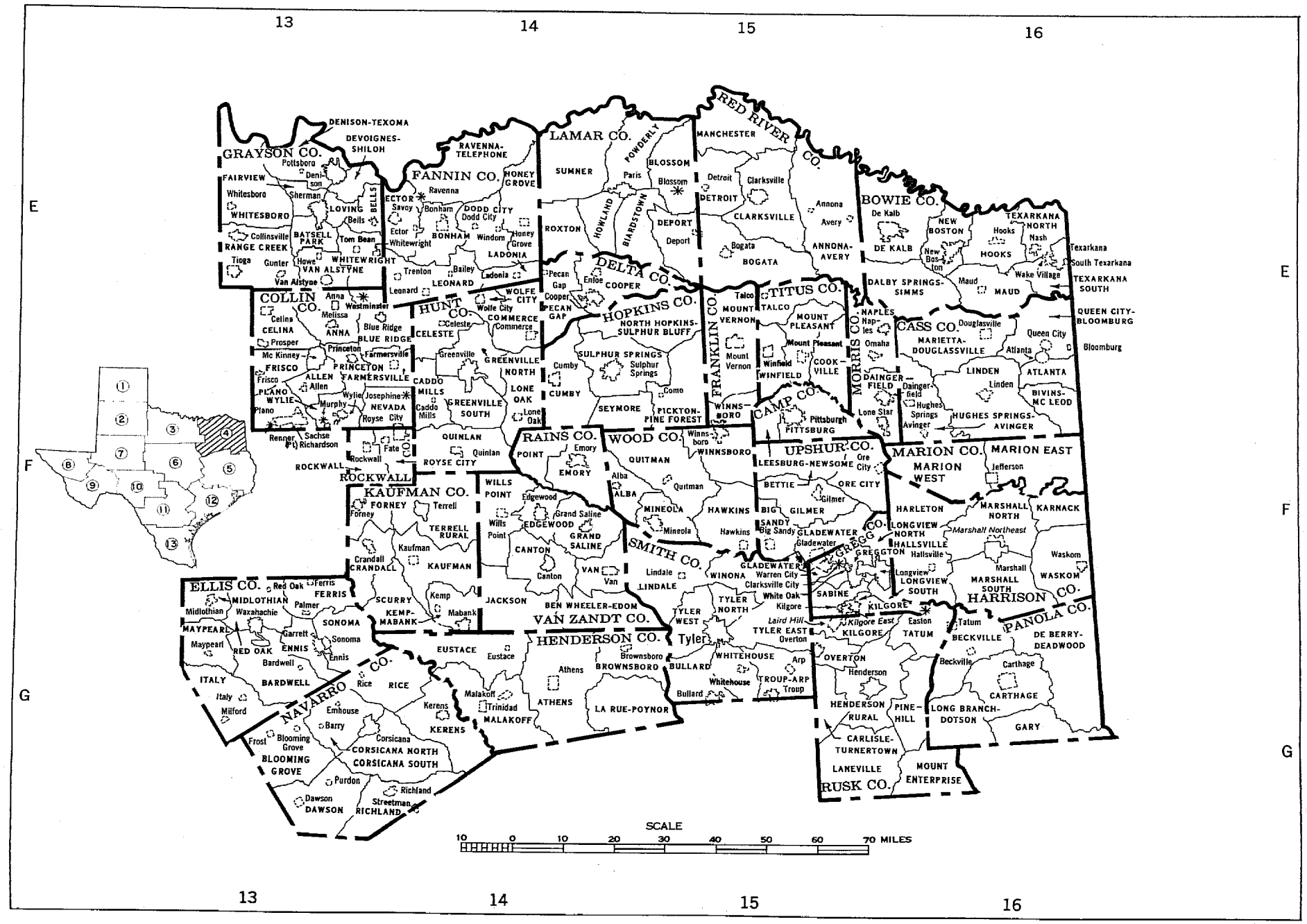

SCALE

10 0 10 20 30 40 50 60 70 MILES

TEXAS—SECTION 5

CENSUS COUNTY DIVISIONS

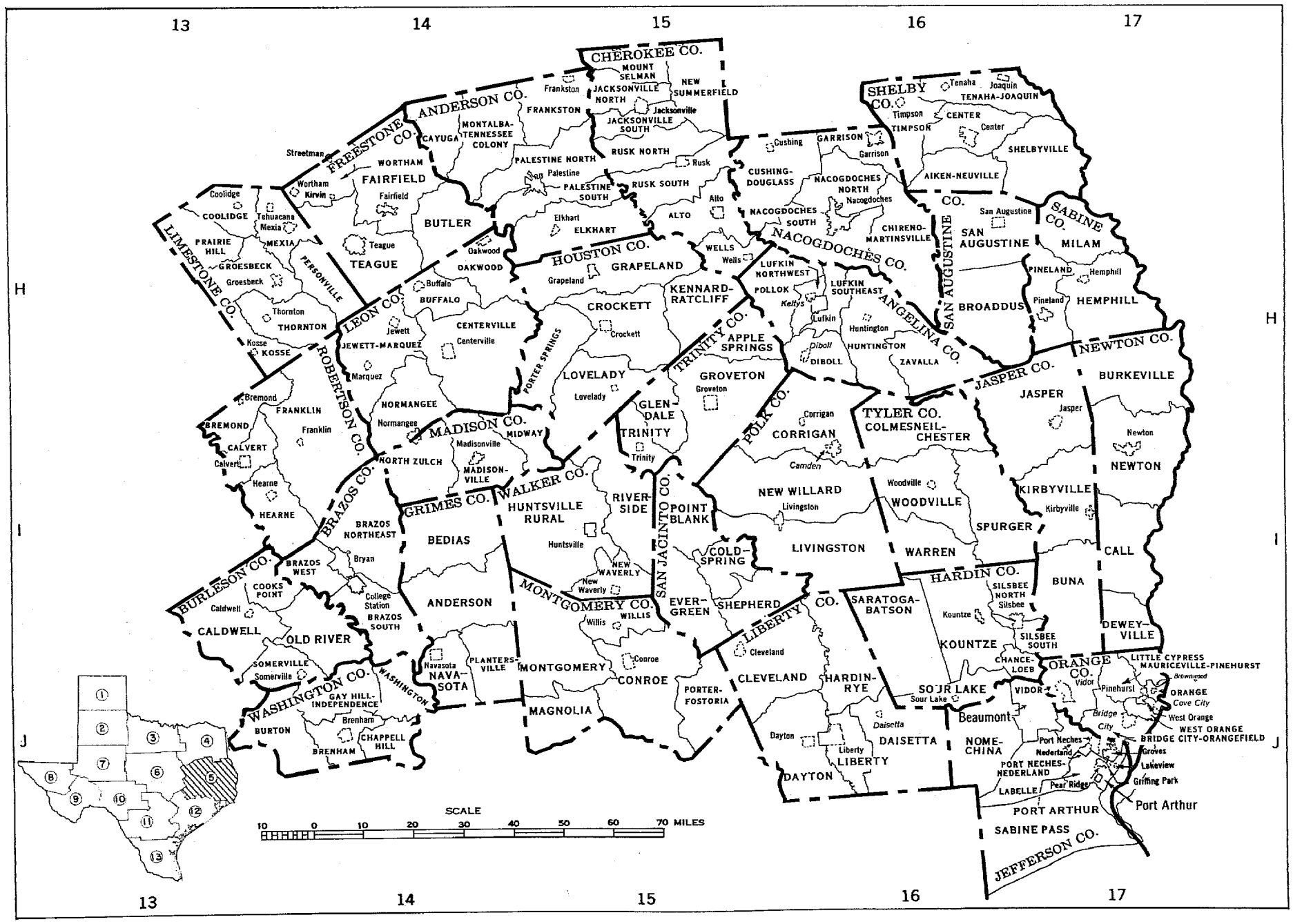

TEXAS—SECTION 6

CENSUS COUNTY DIVISIONS

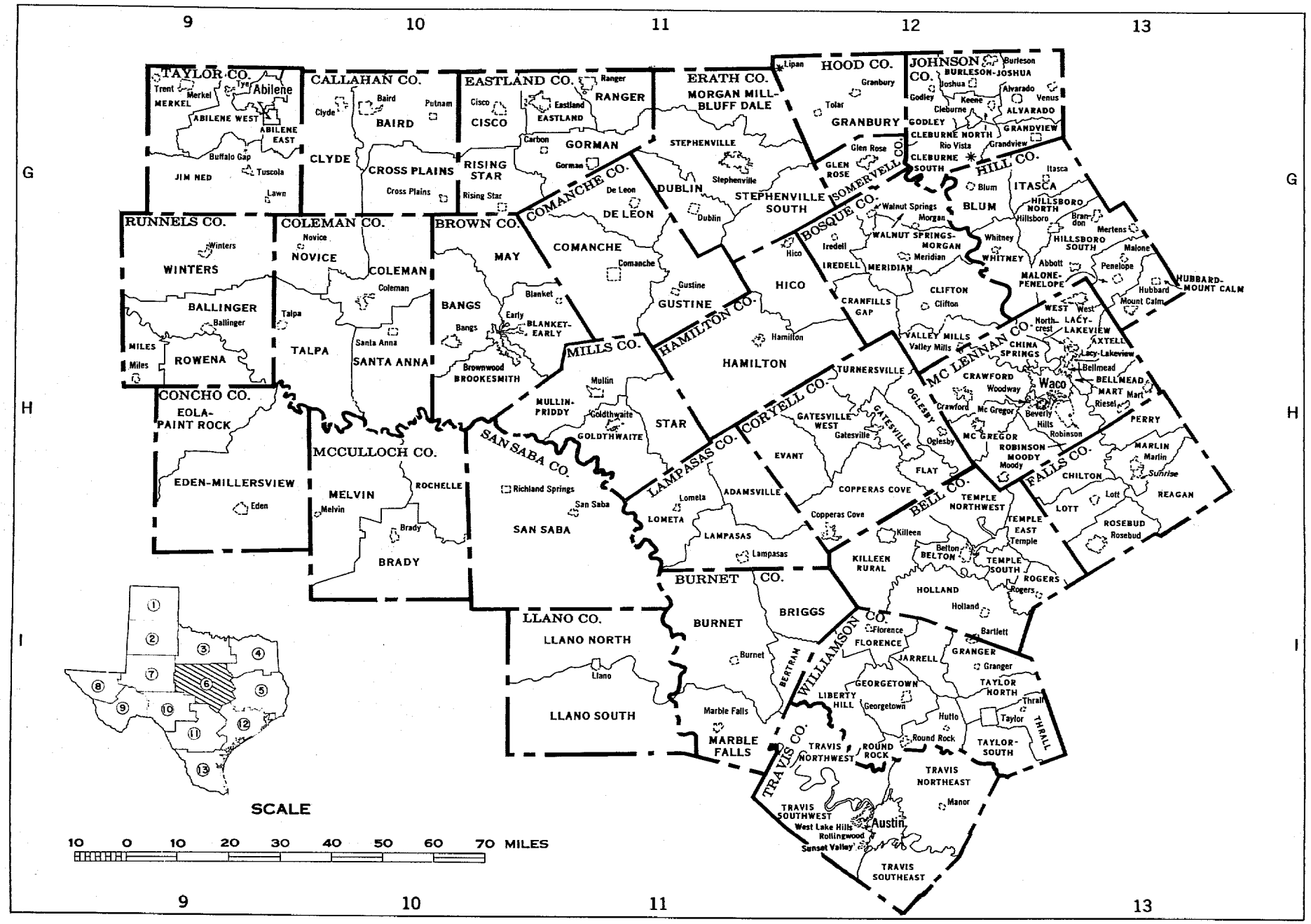

TEXAS—SECTION 7

CENSUS COUNTY DIVISIONS

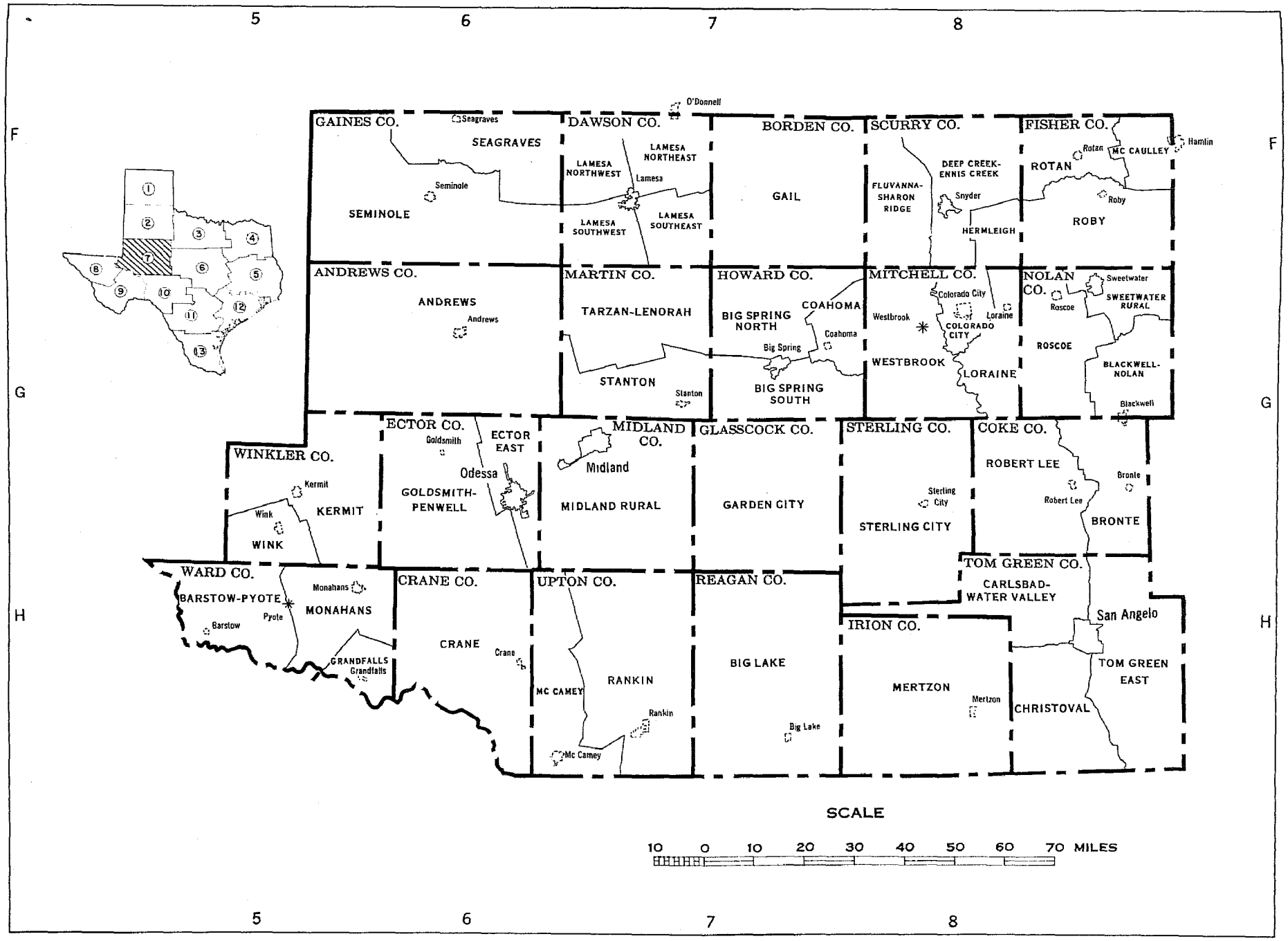

TEXAS—SECTION 8

CENSUS COUNTY DIVISIONS

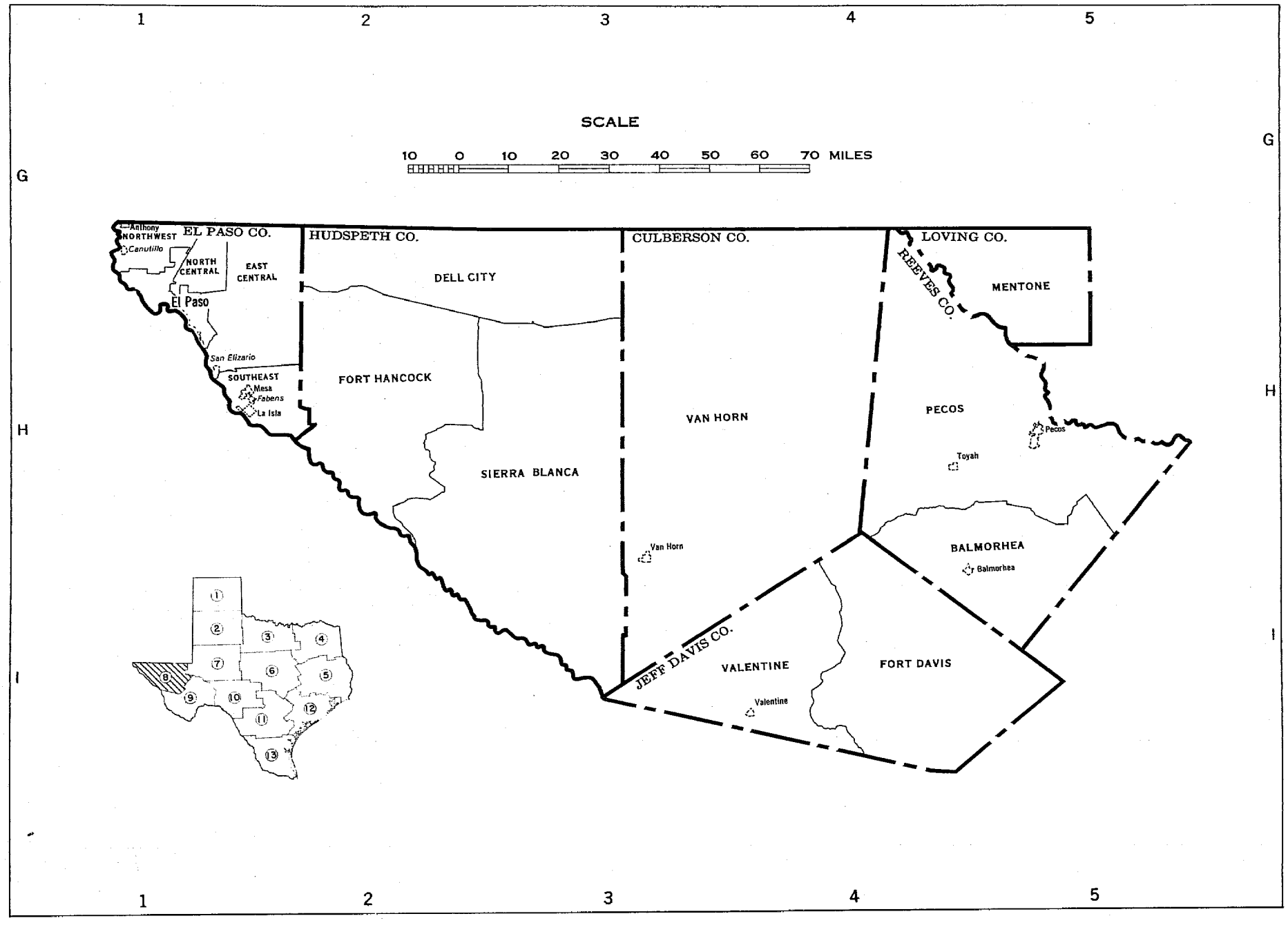

TEXAS—SECTION 9

CENSUS COUNTY DIVISIONS

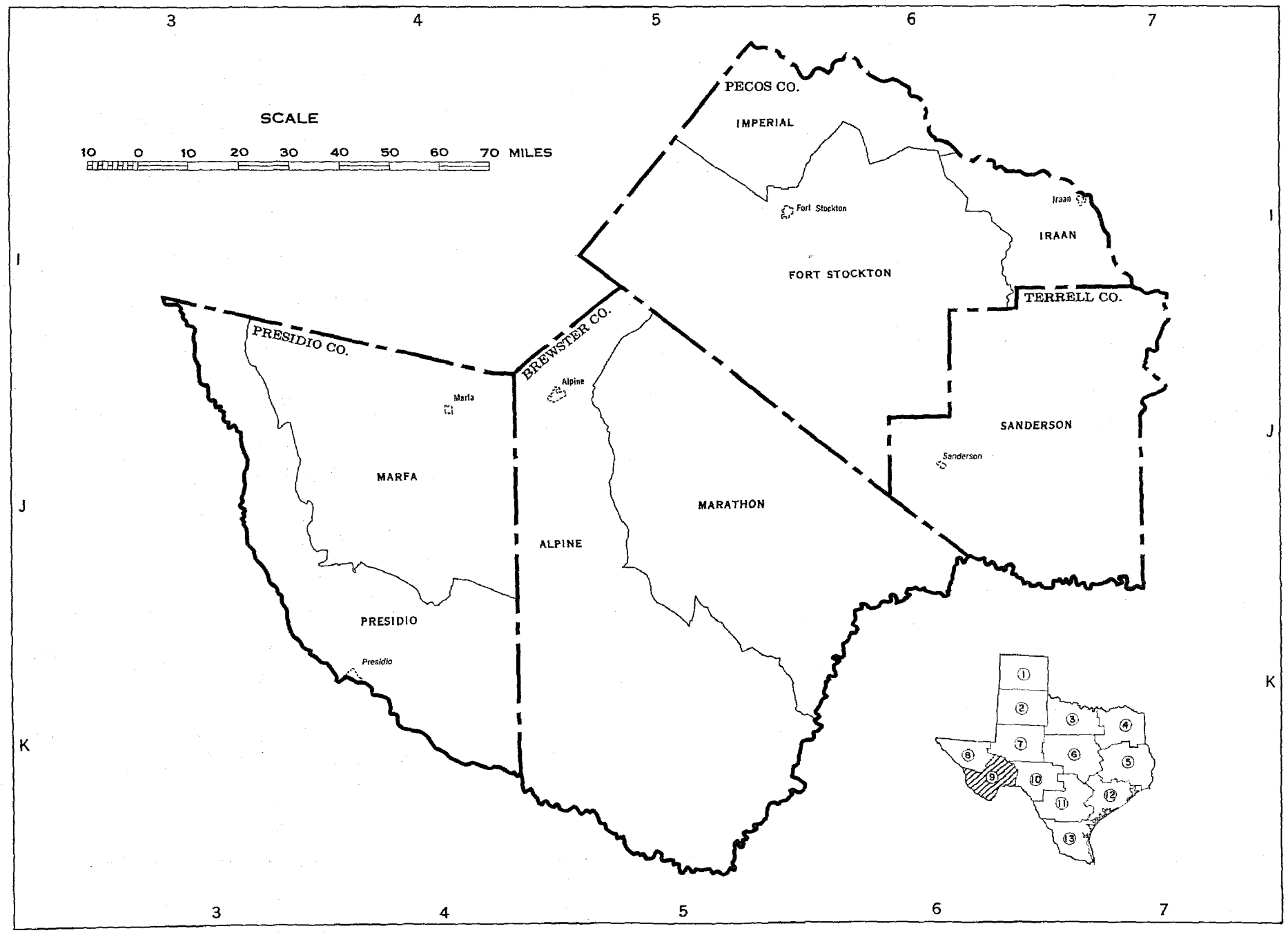

TEXAS—SECTION 10

CENSUS COUNTY DIVISIONS

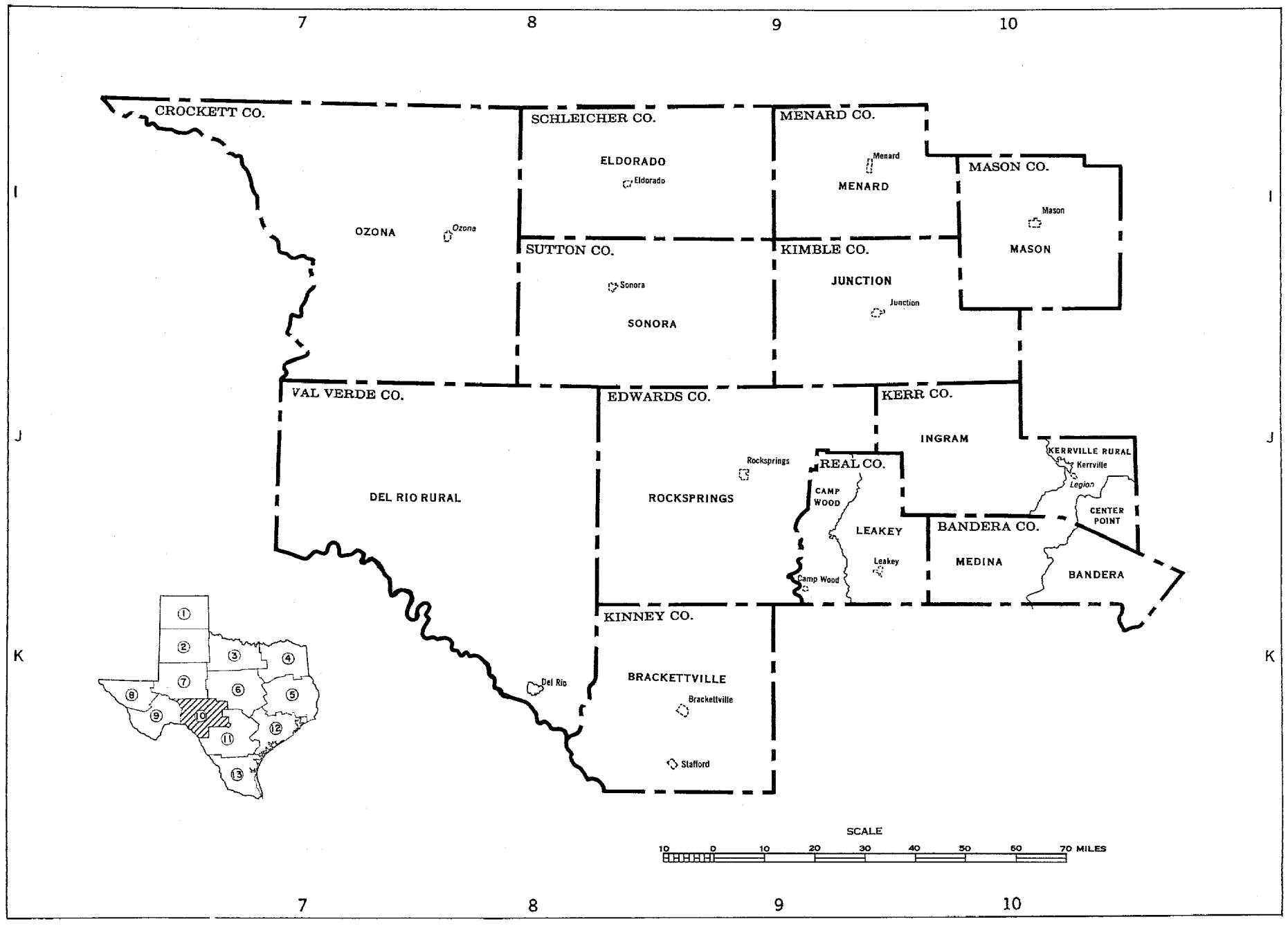

TEXAS—SECTION 11

CENSUS COUNTY DIVISIONS

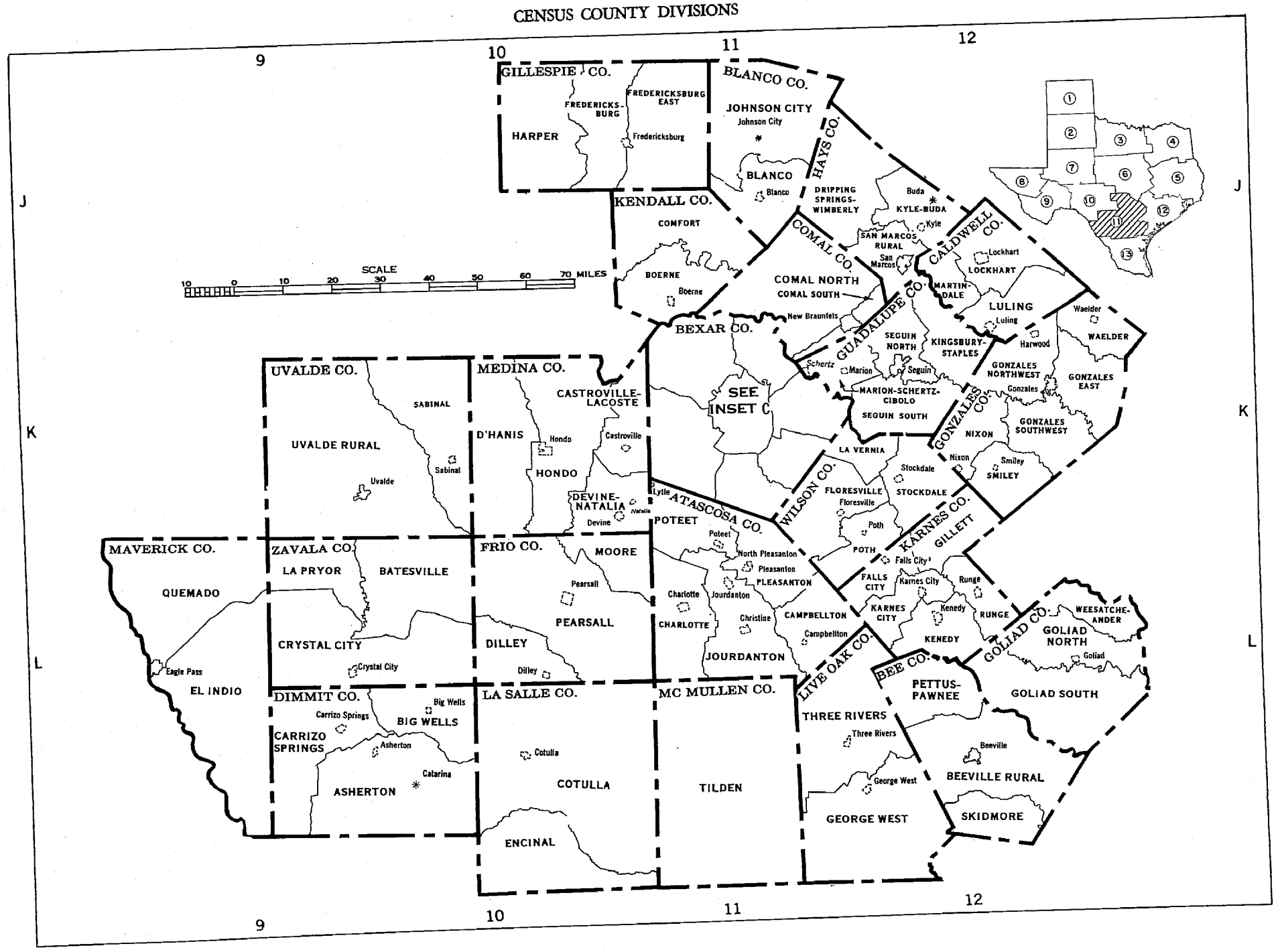

TEXAS—SECTION 12

CENSUS COUNTY DIVISIONS

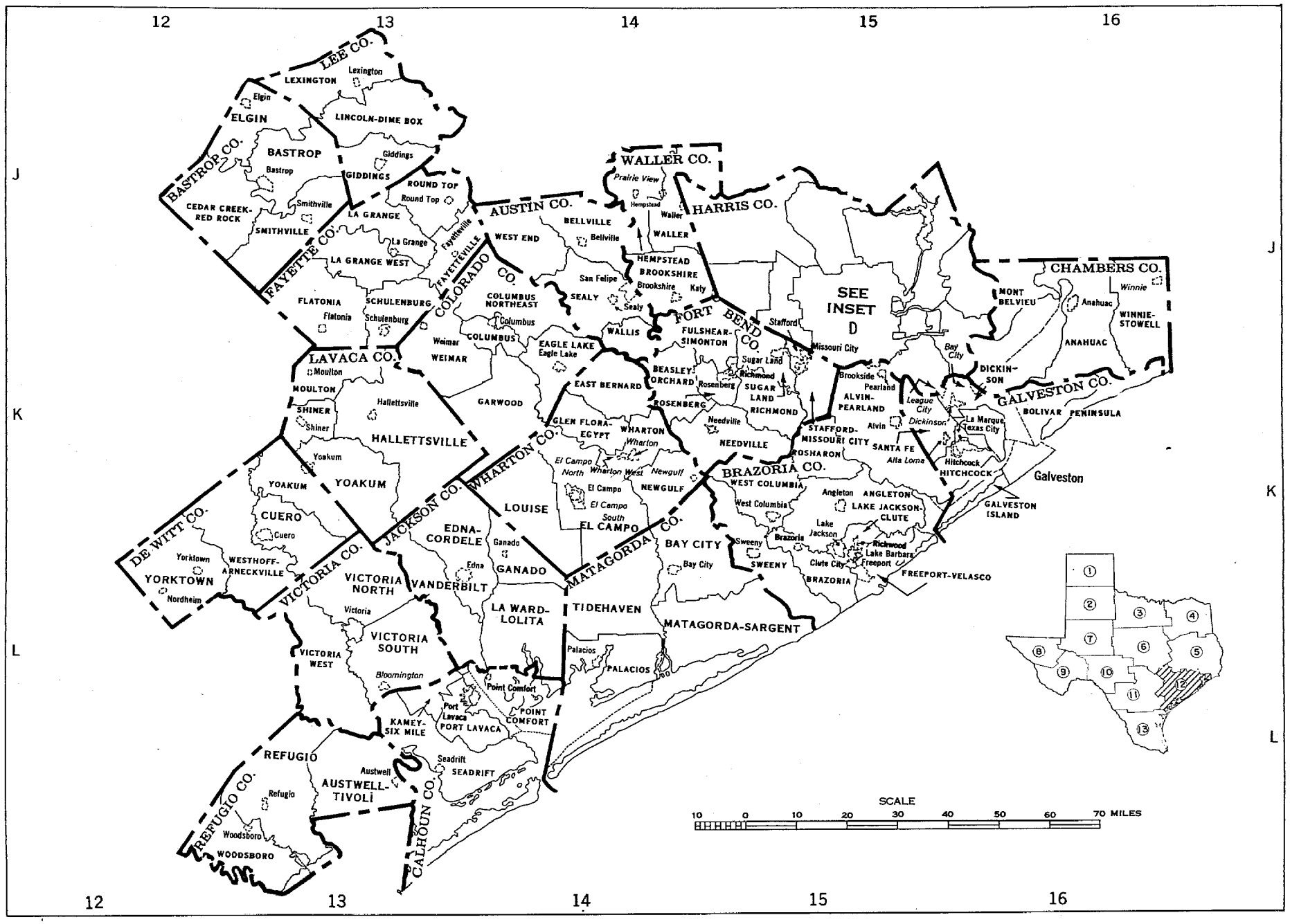

TEXAS—SECTION 13

CENSUS COUNTY DIVISIONS

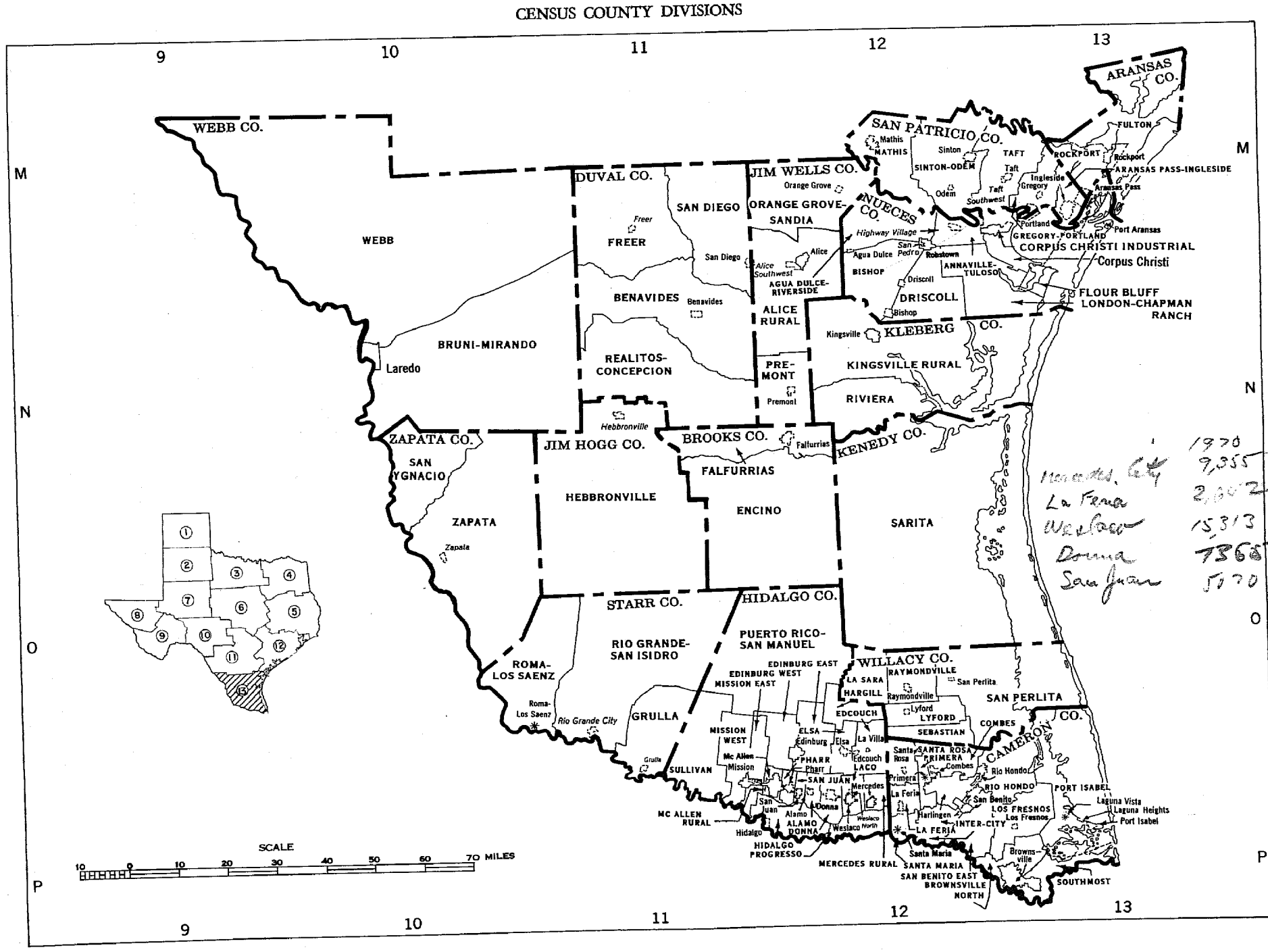

	1970	1960
Mercedes, City	9,355	12,703
La Feria	2,002	2,007
Weslaco	15,313	15,609
Donna	7368	7522
San Juan	5170	6371

TEXAS—INSETS FOR TARRANT AND DALLAS COUNTIES

INSET A

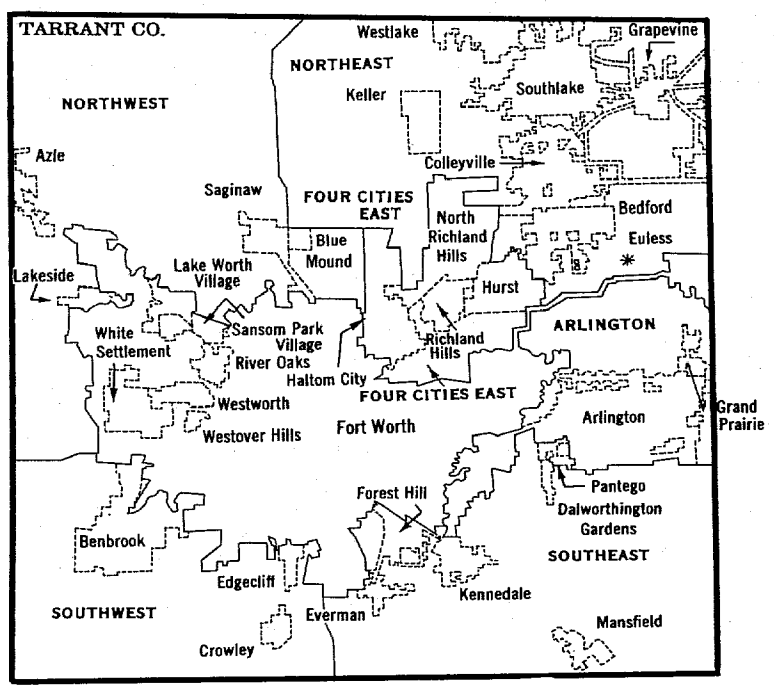

INSET B

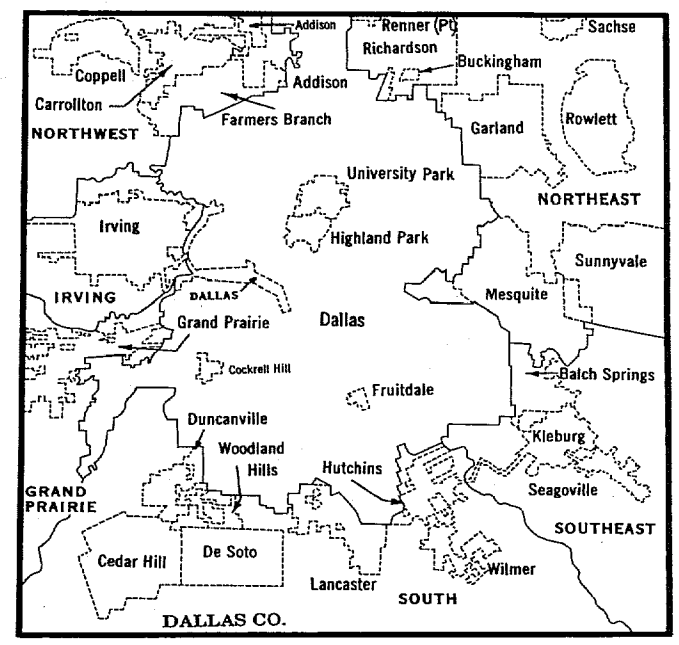

SCALE

5 0 5 10 MILES

TEXAS—INSET FOR BEXAR COUNTY

INSET C

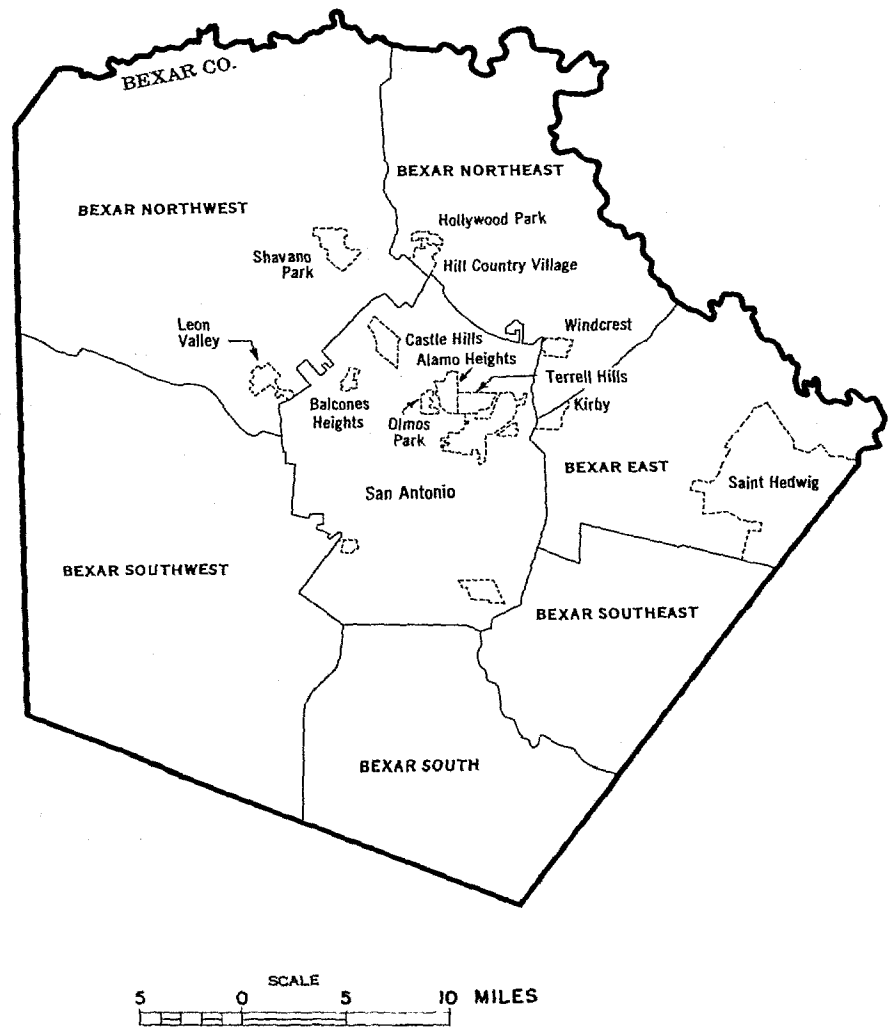

TEXAS—INSET FOR HARRIS COUNTY

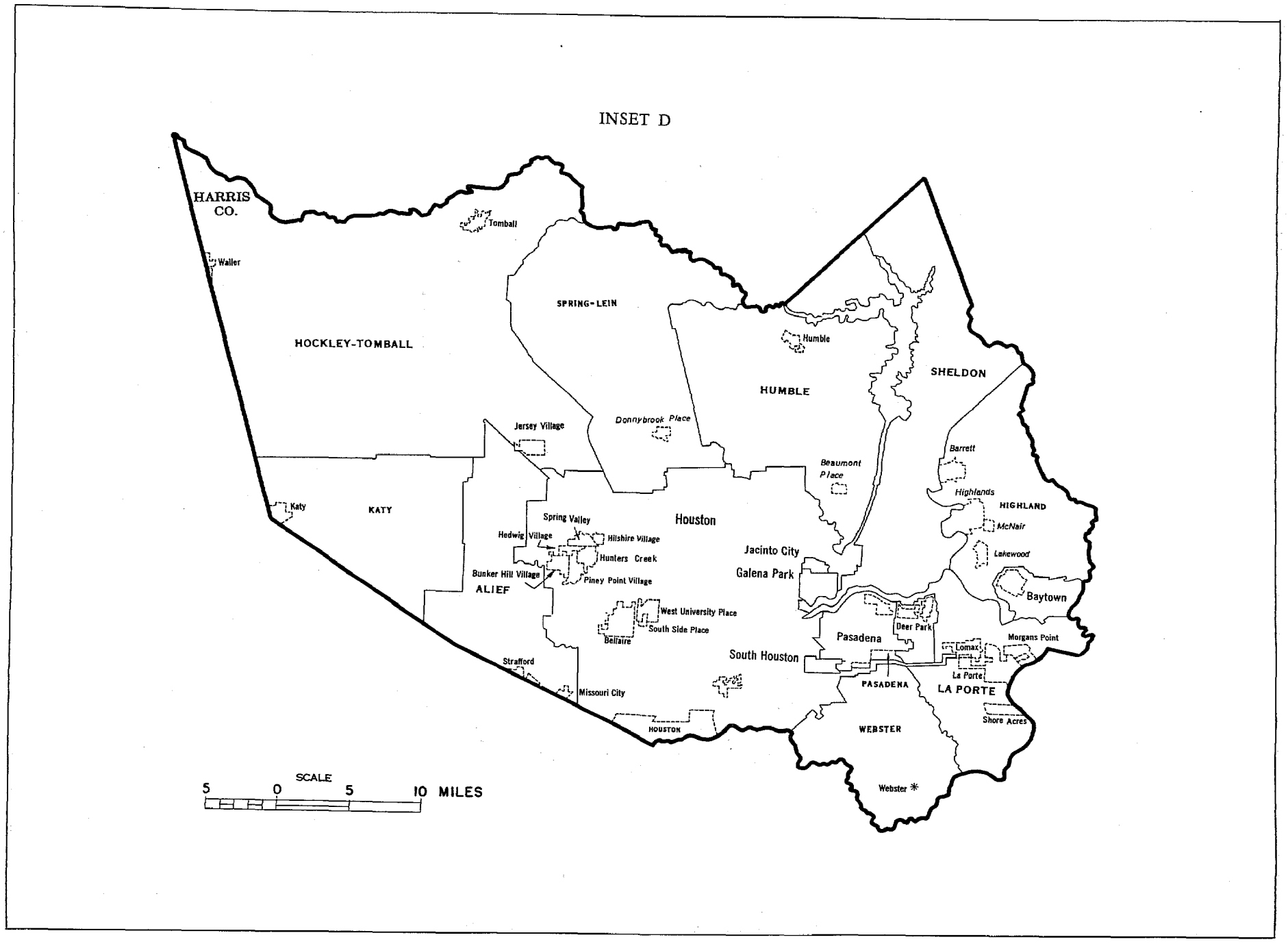

Table 1.—POPULATION OF THE STATE, URBAN AND RURAL: 1850 TO 1960

[For description of current and previous urban definitions, see text. Minus sign (-) denotes decrease]

Census date	The State			Urban territory				Rural territory			Percent of total	
	Population	Increase over preceding census		Number of urban places	Population	Increase over preceding census		Population	Increase over preceding census		Urban	Rural
		Number	Percent			Number	Percent		Number	Percent		
Current urban definition:												
1960 (Apr. 1)	9,579,677	1,868,483	24.2	320	[1]7,187,470	2,349,410	48.6	2,392,207	-480,927	-16.7	75.0	25.0
1950 (Apr. 1)	7,711,194	1,296,370	20.2	272	[2]4,838,060	...	...	2,873,134	...	...	62.7	37.3
Previous urban definition:												
1960 (Apr. 1)	9,579,677	1,868,483	24.2	306	6,963,114	2,350,448	51.0	2,616,563	-481,965	-15.6	72.7	27.3
1950 (Apr. 1)	7,711,194	1,296,370	20.2	258	4,612,666	1,701,277	58.4	3,098,528	-404,907	-11.6	59.8	40.2
1940 (Apr. 1)	6,414,824	590,109	10.1	196	2,911,389	522,041	21.8	3,503,435	68,068	2.0	45.4	54.6
1930 (Apr. 1)	[3]5,824,715	1,161,487	24.9	159	2,389,348	876,659	58.0	3,435,367	284,828	9.0	41.0	59.0
1920 (Jan. 1)	4,663,228	766,686	19.7	119	1,512,689	574,585	61.2	3,150,539	192,101	6.5	32.4	67.6
1910 (Apr. 15)	3,896,542	847,832	27.8	91	938,104	417,345	80.1	2,958,438	430,487	17.0	24.1	75.9
1900 (June 1)	3,048,710	813,183	36.4	56	520,759	171,248	49.0	2,527,951	641,935	34.0	17.1	82.9
1890 (June 1)	2,235,527	643,778	40.4	42	349,511	202,716	138.1	1,886,016	441,062	30.5	15.6	84.4
1880 (June 1)	1,591,749	773,170	94.5	21	146,795	92,274	169.2	1,444,954	680,896	89.1	9.2	90.8
1870 (June 1)	818,579	214,364	35.5	8	54,521	27,906	104.9	764,058	186,458	32.3	6.7	93.3
1860 (June 1)	604,215	391,623	184.2	5	26,615	18,950	247.2	577,600	372,673	181.9	4.4	95.6
1850 (June 1)	212,592	...	...	2	7,665	...	...	204,927	...	...	3.6	96.4

[1] Includes 167,745 persons in urban territory outside urban places.
[2] Includes 170,630 persons in urban territory outside urban places.
[3] Part of Oklahoma acquired by Texas upon settlement of a boundary dispute (U.S. Supreme Court decision of March 17, 1930).

Table 2.—POPULATION IN GROUPS OF PLACES ACCORDING TO SIZE: 1960 AND 1950

[Percent not shown where less than 0.1]

Type of area and size of place	1960				1950			
	Number of places	Population	Percent of total population	Percent of total	Number of places	Population	Percent of total population	Percent of total
The State	...	9,579,677	100.0	...	...	7,711,194	100.0	...
URBAN								
Total	([1])	7,187,470	75.0	100.0	([2])	4,838,060	62.7	100.0
Within urbanized areas	...	5,202,953	54.3	72.4	...	2,815,499	36.5	58.2
Central cities, total	24	4,435,995	46.3	61.7	12	2,466,140	32.0	51.0
Cities of 1,000,000 or more	...	...	...	...	...	...	...	...
Cities of 500,000 to 1,000,000	3	2,205,621	23.0	30.7	1	596,163	7.7	12.3
Cities of 250,000 to 500,000	2	632,955	6.6	8.8	3	1,121,682	14.5	23.2
Cities of 100,000 to 250,000	6	841,794	8.8	11.7	3	371,231	4.8	7.7
Cities of 50,000 to 100,000	9	635,713	6.6	8.8	5	377,064	4.9	7.8
Cities under 50,000	4	119,912	1.3	1.7	...	...	...	...
Urban fringes, total	...	766,958	8.0	10.7	...	349,359	4.5	7.2
Places of 2,500 or more	50	599,213	6.3	8.3	21	178,729	2.3	3.7
Places of 100,000 or more	...	...	...	...	...	...	...	...
Places of 50,000 to 100,000	1	58,737	0.6	0.8	...	...	...	...
Places of 25,000 to 50,000	5	187,173	2.0	2.6	...	...	...	...
Places of 10,000 to 25,000	13	197,336	2.1	2.7	7	110,831	1.4	2.3
Places of 5,000 to 10,000	12	88,465	0.9	1.2	6	40,347	0.5	0.8
Places of 2,500 to 5,000	19	67,502	0.7	0.9	8	27,551	0.4	0.6
Places under 2,500	30	40,532	0.4	0.6	13	18,296	0.2	0.4
Places of 2,000 to 2,500	6	13,801	0.1	0.2	4	8,683	0.1	0.2
Places of 1,500 to 2,000	5	8,672	0.1	0.1	3	4,647	0.1	0.1
Places of 1,000 to 1,500	12	14,230	0.1	0.2	1	1,436	...	...
Places under 1,000	7	3,829	...	0.1	5	3,530	...	0.1
Other urban territory	...	127,213	1.3	1.8	...	152,334	2.0	3.1
Outside urbanized areas	246	1,984,517	20.7	27.6	239	2,022,561	26.2	41.8
Places of 25,000 or more	11	348,961	3.6	4.9	9	419,358	5.5	8.6
Places of 10,000 to 25,000	48	726,709	7.6	10.1	43	695,603	9.0	14.4
Places of 5,000 to 10,000	69	484,789	5.1	6.7	74	517,882	6.7	10.7
Places of 2,500 to 5,000	118	424,058	4.4	5.9	113	389,718	5.1	8.1
RURAL								
Total	...	2,392,207	25.0	100.0	...	2,873,134	37.3	100.0
Places of 1,000 to 2,500	243	386,855	4.0	16.2	228	361,654	4.7	12.6
Places of 2,000 to 2,500	54	119,476	1.2	5.0	47	104,212	1.4	3.6
Places of 1,500 to 2,000	72	126,800	1.3	5.3	69	119,467	1.5	4.2
Places of 1,000 to 1,500	117	140,579	1.5	5.9	112	137,975	1.8	4.8
Other rural territory	...	2,005,352	20.9	83.8	...	2,511,480	32.6	87.4
URBANIZED AREAS								
Total	22	5,202,953	54.3	100.0	12	2,815,499	36.5	100.0
Areas of 1,000,000 or more	1	1,139,678	11.9	21.9	...	...	...	...
Areas of 500,000 to 1,000,000	3	2,076,996	21.7	39.9	2	1,239,432	16.1	44.0
Areas of 250,000 to 500,000	1	277,128	2.9	5.3	2	765,099	9.9	27.2
Areas of 100,000 to 250,000	9	1,204,087	12.6	23.1	3	395,845	5.1	14.1
Areas under 100,000	8	505,064	5.3	9.7	5	415,123	5.4	14.7

[1] There were 320 places of 2,500 or more.
[2] There were 272 places of 2,500 or more.

Table 3.—POPULATION IN GROUPS OF PLACES ACCORDING TO SIZE: 1900 TO 1960

Subject and size of place	1960		1950		1940	1930	1920	1910	1900
	Current urban definition	Previous urban definition	Current urban definition	Previous urban definition					
NUMBER OF PLACES									
Urban territory	350	306	285	258	196	159	119	91	56
Places of 2,500 or more	320	306	272	258	196	159	119	91	56
Places of 1,000,000 or more	...	...	...	...	...	...	...	...	...
Places of 500,000 to 1,000,000	3	3	1	1	...	...	...	...	...
Places of 250,000 to 500,000	2	2	3	3	3	2	...	...	...
Places of 100,000 to 250,000	6	6	3	3	1	3	4	...	...
Places of 50,000 to 100,000	10	10	9	9	7	5	1	4	1
Places of 25,000 to 50,000	19	19	5	5	7	6	5	4	4
Places of 10,000 to 25,000	62	62	50	50	26	20	20	13	7
Places of 5,000 to 10,000	81	79	80	78	58	47	29	19	15
Places of 2,500 to 5,000	137	125	121	109	94	76	60	51	29
Places under 2,500	30	...	13	...	...	...	...	...	...
Rural territory	542	534	481	461	451	421	335	229	141
Places of 1,000 to 2,500	243	228	228	203	196	190	168	123	69
Places under 1,000	299	306	253	258	255	231	167	106	72
Cumulative summary:									
Places of 1,000,000 or more	...	...	...	...	...	...	...	...	...
Places of 500,000 or more	3	3	1	1	...	...	...	...	...
Places of 250,000 or more	5	5	4	4	3	2	...	...	...
Places of 100,000 or more	11	11	7	7	4	5	4	...	...
Places of 50,000 or more	21	21	16	16	11	10	5	4	1
Places of 25,000 or more	40	40	21	21	18	16	10	8	5
Places of 10,000 or more	102	102	71	71	44	36	30	21	12
Places of 5,000 or more	183	181	151	149	102	83	59	40	27
Places of 2,500 or more	320	306	272	258	196	159	119	91	56
POPULATION									
Urban territory	7,187,470	6,963,114	4,838,060	4,612,666	2,911,389	2,389,348	1,512,689	938,104	520,759
Places of 2,500 or more	7,019,725	6,963,114	4,667,430	4,612,666	2,911,389	2,389,348	1,512,689	938,104	520,759
Places of 1,000,000 or more	...	...	...	...	...	...	...	...	...
Places of 500,000 to 1,000,000	2,205,621	2,205,621	596,163	596,163	...	...	...	...	...
Places of 250,000 to 500,000	632,955	632,955	1,121,682	1,121,682	933,102	552,827	...	...	...
Places of 100,000 to 250,000	841,794	841,794	371,231	371,231	177,662	497,410	565,113	...	...
Places of 50,000 to 100,000	694,450	694,450	620,856	620,856	469,632	267,540	77,560	340,830	53,321
Places of 25,000 to 50,000	639,624	639,624	175,566	175,566	243,072	189,091	198,132	132,545	151,748
Places of 10,000 to 25,000	940,467	940,467	806,434	806,434	357,593	292,594	273,490	157,127	99,585
Places of 5,000 to 10,000	573,254	559,785	558,229	542,743	400,834	314,208	190,279	134,680	110,602
Places of 2,500 to 5,000	491,560	448,418	417,269	377,991	329,494	275,678	208,115	172,922	105,503
Places under 2,500	40,532	...	18,296	...	...	...	...	...	...
Other urban territory	127,213	...	152,334	...	...	...	...	...	...
Rural territory	2,392,207	2,616,563	2,873,134	3,098,528	3,503,435	3,435,367	3,150,539	2,958,438	2,527,951
Places of 1,000 to 2,500	386,855	363,802	361,654	325,315	312,696	301,965	258,481	189,500	115,174
Places under 1,000	151,685	155,514	138,920	142,450	145,927	138,145	104,527	66,805	45,034
Other rural territory	1,853,667	2,097,247	2,372,560	2,630,763	3,044,812	2,995,257	2,787,531	2,702,133	2,367,743
Cumulative summary:									
Places of 1,000,000 or more	...	...	...	...	...	...	...	...	...
Places of 500,000 or more	2,205,621	2,205,621	596,163	596,163	...	...	...	...	...
Places of 250,000 or more	2,838,576	2,838,576	1,717,845	1,717,845	933,102	552,827	...	...	...
Places of 100,000 or more	3,680,370	3,680,370	2,089,076	2,089,076	1,110,764	1,050,237	565,113	...	...
Places of 50,000 or more	4,374,820	4,374,820	2,709,932	2,709,932	1,580,396	1,317,777	642,673	340,830	53,321
Places of 25,000 or more	5,014,444	5,014,444	2,885,498	2,885,498	1,823,468	1,506,868	840,805	473,375	205,069
Places of 10,000 or more	5,954,911	5,954,911	3,691,932	3,691,932	2,181,061	1,799,462	1,114,295	630,502	304,654
Places of 5,000 or more	6,528,165	6,514,696	4,250,161	4,234,675	2,581,895	2,113,670	1,304,574	765,182	415,256
Places of 2,500 or more	7,019,725	6,963,114	4,667,430	4,612,666	2,911,389	2,389,348	1,512,689	938,104	520,759
PERCENT OF TOTAL POPULATION									
Urban territory	75.0	72.7	62.7	59.8	45.4	41.0	32.4	24.1	17.1
Places of 2,500 or more	73.3	72.7	60.5	59.8	45.4	41.0	32.4	24.1	17.1
Places of 1,000,000 or more	...	...	...	...	...	...	...	...	...
Places of 500,000 to 1,000,000	23.0	23.0	7.7	7.7	...	...	...	...	...
Places of 250,000 to 500,000	6.6	6.6	14.5	14.5	14.5	9.5	...	...	...
Places of 100,000 to 250,000	8.8	8.8	4.8	4.8	2.8	8.5	12.1	...	...
Places of 50,000 to 100,000	7.2	7.2	8.1	8.1	7.3	4.6	1.7	8.7	1.7
Places of 25,000 to 50,000	6.7	6.7	2.3	2.3	3.8	3.2	4.2	3.4	5.0
Places of 10,000 to 25,000	9.8	9.8	10.5	10.5	5.6	5.0	5.9	4.0	3.3
Places of 5,000 to 10,000	6.0	5.8	7.2	7.0	6.2	5.4	4.1	3.5	3.6
Places of 2,500 to 5,000	5.1	4.7	5.4	4.9	5.1	4.7	4.5	4.4	3.5
Places under 2,500	0.4	...	0.2	...	...	...	...	...	...
Other urban territory	1.3	...	2.0	...	...	...	...	...	...
Rural territory	25.0	27.3	37.3	40.2	54.6	59.0	67.6	75.9	82.9
Places of 1,000 to 2,500	4.0	3.8	4.7	4.2	4.9	5.2	5.5	4.9	3.8
Places under 1,000	1.6	1.6	1.8	1.8	2.3	2.4	2.2	1.7	1.5
Other rural territory	19.3	21.9	30.8	34.1	47.5	51.4	59.8	69.3	77.7
Cumulative summary:									
Places of 1,000,000 or more	...	...	...	...	...	...	...	...	...
Places of 500,000 or more	23.0	23.0	7.7	7.7	...	...	...	...	...
Places of 250,000 or more	29.6	29.6	22.3	22.3	14.5	9.5	...	...	...
Places of 100,000 or more	38.4	38.4	27.1	27.1	17.3	18.0	12.1	...	...
Places of 50,000 or more	45.7	45.7	35.1	35.1	24.6	22.6	13.8	8.7	1.7
Places of 25,000 or more	52.3	52.3	37.4	37.4	28.4	25.9	18.0	12.1	6.7
Places of 10,000 or more	62.2	62.2	47.9	47.9	34.0	30.9	23.9	16.2	10.0
Places of 5,000 or more	68.1	68.0	55.1	54.9	40.2	36.3	28.0	19.6	13.6
Places of 2,500 or more	73.3	72.7	60.5	59.8	45.4	41.0	32.4	24.1	17.1

Table 4.—POPULATION IN INCORPORATED AND UNINCORPORATED PLACES ACCORDING TO SIZE: 1960

Size of place and urban-rural classification	All places		Incorporated places		Unincorporated places	
	Number	Population	Number	Population	Number	Population
Total	892	7,598,797	840	7,482,430	52	116,367
500,000 or more	3	2,205,621	3	2,205,621	...	...
250,000 to 500,000	2	632,955	2	632,955	...	...
100,000 to 250,000	6	841,794	6	841,794	...	...
50,000 to 100,000	10	694,450	10	694,450	...	...
25,000 to 50,000	19	639,624	19	639,624	...	...
20,000 to 25,000	11	249,051	11	249,051	...	...
10,000 to 20,000	51	691,416	51	691,416	...	...
5,000 to 10,000	81	573,254	79	559,785	2	13,469
2,500 to 5,000	137	491,560	125	448,418	12	43,142
2,000 to 2,500	60	133,277	54	120,019	6	13,258
1,500 to 2,000	77	135,472	63	110,593	14	24,879
1,000 to 1,500	129	154,809	111	133,190	18	21,619
500 to 1,000	147	106,206	147	106,206	...	...
200 to 500	128	45,015	128	45,015	...	...
Under 200	31	4,293	31	4,293	...	...
In urbanized areas	104	5,075,740	104	5,075,740	...	...
500,000 or more	3	2,205,621	3	2,205,621	...	...
250,000 to 500,000	2	632,955	2	632,955	...	...
100,000 to 250,000	6	841,794	6	841,794	...	...
50,000 to 100,000	10	694,450	10	694,450	...	...
25,000 to 50,000	8	290,663	8	290,663	...	...
20,000 to 25,000	2	46,335	2	46,335	...	...
10,000 to 20,000	12	167,423	12	167,423	...	...
In urbanized areas—Con.						
5,000 to 10,000	12	88,465	12	88,465	...	...
2,500 to 5,000	19	67,502	19	67,502	...	...
2,000 to 2,500	6	13,801	6	13,801	...	...
1,500 to 2,000	5	8,672	5	8,672	...	...
1,000 to 1,500	12	14,230	12	14,230	...	...
500 to 1,000	5	3,283	5	3,283	...	...
200 to 500	2	546	2	546	...	...
Under 200	...	...	...	...	...	...
Other urban territory	246	1,984,517	232	1,927,906	14	56,611
25,000 to 50,000	11	348,961	11	348,961	...	...
20,000 to 25,000	9	202,716	9	202,716	...	...
10,000 to 20,000	39	523,993	39	523,993	...	...
5,000 to 10,000	69	484,789	67	471,320	2	13,469
2,500 to 5,000	118	424,058	106	380,916	12	43,142
Rural territory	542	538,540	504	478,784	38	59,756
2,000 to 2,500	54	119,476	48	106,218	6	13,258
1,500 to 2,000	72	126,800	58	101,921	14	24,879
1,000 to 1,500	117	140,579	99	118,960	18	21,619
500 to 1,000	142	102,923	142	102,923	...	...
200 to 500	126	44,469	126	44,469	...	...
Under 200	31	4,293	31	4,293	...	...

Table 5.—POPULATION OF INCORPORATED PLACES OF 10,000 OR MORE FROM EARLIEST CENSUS TO 1960

[Minus sign (–) denotes decrease. Percent not shown where less than 0.1 or where base is less than 100]

Incorporated place and census year	Population	Increase over preceding census	
		Number	Percent
ABILENE CITY:			
1960	90,368	44,798	98.3
1950	45,570	18,958	71.2
1940	26,612	3,437	14.8
1930	23,175	12,901	125.6
1920	10,274	1,070	11.6
1910	9,204	5,793	169.8
1900	3,411	217	6.8
1890	3,194	...	...
ALICE CITY:			
1960	20,861	4,412	26.8
1950	16,449	8,657	111.1
1940	7,792	3,553	83.8
1930	4,239	2,359	125.5
1920	1,880	-256	-12.0
1910	2,136	...	...
AMARILLO CITY:			
1960	137,969	63,723	85.8
1950	74,246	22,560	43.6
1940	51,686	8,554	19.8
1930	43,132	27,638	178.4
1920	15,494	5,537	55.6
1910	9,957	8,515	590.5
1900	1,442	960	199.2
1890	482	...	...
ANDREWS CITY:			
1960	11,135	7,841	238.0
1950	3,294	2,683	439.1
1940	611	...	...
ARLINGTON CITY:			
1960	44,775	37,083	482.1
1950	7,692	3,452	81.4
1940	4,240	579	15.8
1930	3,661	630	20.8
1920	3,031	1,237	69.0
1910	1,794	715	66.3
1900	1,079	415	62.5
1890	664	...	...
AUSTIN CITY:			
1960	186,545	54,086	40.8
1950	132,459	44,529	50.6
1940	87,930	34,810	65.5
1930	53,120	18,244	52.3
1920	34,876	5,016	16.8
1910	29,860	7,602	34.2
1900	22,258	7,683	52.7
1890	14,575	3,562	32.3
1880	11,013	6,585	148.7
1870	4,428	934	26.7
1860	3,494	2,865	455.5
1850	629	...	...
BAY CITY:			
1960	11,656	2,229	23.6
1950	9,427	2,833	43.0
1940	6,594	2,524	62.0
1930	4,070	616	17.8
1920	3,454	298	9.4
1910	3,156	...	...
BAYTOWN CITY:			
1960	28,159	5,176	22.5
1950	22,983	...	...
BEAUMONT CITY:			
1960	119,175	25,161	26.8
1950	94,014	34,953	59.2
1940	59,061	1,329	2.3
1930	57,732	17,310	42.8
1920	40,422	19,782	95.8
1910	20,640	11,213	118.9
1900	9,427	6,131	186.0
1890	3,296	...	...
BEEVILLE CITY:			
1960	13,811	4,463	47.7
1950	9,348	2,559	37.7
1940	6,789	1,983	41.3
1930	4,806	1,743	56.9
1920	3,063	-206	-6.3
1910	3,269	...	...
BELLAIRE TOWN:			
1960	19,872	9,699	95.3
1950	10,173	9,049	805.1
1940	1,124	734	188.2
1930	390	...	...
BIG SPRING CITY:			
1960	31,230	13,944	80.7
1950	17,286	4,682	37.1
1940	12,604	-1,131	-8.2
1930	13,735	9,462	221.4
1920	4,273	171	4.2
1910	4,102	...	...
BORGER CITY:			
1960	20,911	2,852	15.8
1950	18,059	8,041	80.3
1940	10,018	3,486	53.4
1930	6,532	...	...
BROWNFIELD CITY:			
1960	10,286	4,125	67.0
1950	6,161	2,152	53.7
1940	4,009	2,102	110.2
1930	1,907	...	...
BROWNSVILLE CITY:			
1960	48,040	11,974	33.2
1950	36,066	13,983	63.3
1940	22,083	62	0.3
1930	22,021	10,230	86.8
1920	11,791	1,274	12.1
1910	10,517	4,212	66.8
1900	6,305	171	2.8
1890	6,134	1,196	24.2
1880	4,938	33	0.7
1870	4,905	2,171	79.4
1860	2,734	...	...
BROWNWOOD CITY:			
1960	16,974	-3,207	-15.9
1950	20,181	6,783	50.6
1940	13,398	609	4.8
1930	12,789	4,566	55.5
1920	8,223	1,256	18.0
1910	6,967	3,002	75.7
1900	3,965	1,789	82.2
1890	2,176	1,451	200.1
1880	725	...	...
BRYAN CITY:			
1960	27,542	9,440	52.1
1950	18,102	6,260	52.9
1940	11,842	4,028	51.5
1930	7,814	1,507	23.9
1920	6,307	2,175	52.6
1910	4,132	543	15.1
1900	3,589	610	20.5
1890	2,979	...	...
CLEBURNE CITY:			
1960	15,381	2,476	19.2
1950	12,905	2,347	22.2
1940	10,558	-981	-8.5
1930	11,539	-1,281	-10.0
1920	12,820	2,456	23.7
1910	10,364	2,871	38.3
1900	7,493	4,215	128.6
1890	3,278	1,423	76.7
1880	1,855	1,169	170.4
1870	686	...	...
COLLEGE STATION CITY:			
1960	11,396	3,471	43.8
1950	7,925	5,741	262.9
1940	2,184	...	...
CORPUS CHRISTI CITY:			
1960	167,690	59,403	54.9
1950	108,287	50,986	89.0
1940	57,301	29,560	106.6
1930	27,741	17,219	163.6
1920	10,522	2,300	28.0
1910	8,222	3,519	74.8

Table 5.—POPULATION OF INCORPORATED PLACES OF 10,000 OR MORE FROM EARLIEST CENSUS TO 1960—Con.

[Minus sign (–) denotes decrease. Percent not shown where less than 0.1 or where base is less than 100]

Incorporated place and census year	Population	Increase over preceding census	
		Number	Percent
CORPUS CHRISTI CITY--Con.			
1900	4,703	316	7.2
1890	4,387	1,130	34.7
1880	3,257	1,117	52.2
1870	2,140	1,965	1,122.9
1860	175	...	...
CORSICANA CITY:			
1960	20,344	1,133	5.9
1950	19,211	3,979	26.1
1940	15,232	30	0.2
1930	15,202	3,846	33.9
1920	11,356	1,607	16.5
1910	9,749	436	4.7
1900	9,313	3,028	48.2
1890	6,285	2,912	86.3
1880	3,373	3,293	...
1870	80	...	...
DALLAS CITY:			
1960	679,684	245,222	56.4
1950	434,462	139,728	47.4
1940	294,734	34,259	13.2
1930	260,475	101,499	63.8
1920	158,976	66,872	72.6
1910	92,104	49,466	116.0
1900	42,638	4,571	12.0
1890	38,067	27,709	267.5
1880	10,358	...	...
DEL RIO CITY:			
1960	18,612	4,401	31.0
1950	14,211	868	6.5
1940	13,343	1,650	14.1
1930	11,693	1,104	10.4
1920	10,589	...	...
1910	(1)	...	...
1900	(1)	...	...
1890	1,980	1,930	...
1880	50	...	...
DENISON CITY:			
1960	22,748	5,244	30.0
1950	17,504	1,923	12.3
1940	15,581	1,731	12.5
1930	13,850	-3,215	-18.8
1920	17,065	3,433	25.2
1910	13,632	1,825	15.5
1900	11,807	849	7.7
1890	10,958	6,983	175.7
1880	3,975	...	...
DENTON CITY:			
1960	26,844	5,472	25.6
1950	21,372	10,180	91.0
1940	11,192	1,605	16.7
1930	9,587	1,961	25.7
1920	7,626	2,894	61.2
1910	4,732	545	13.0
1900	4,187	1,629	63.7
1890	2,558	1,364	114.2
1880	1,194	833	230.7
1870	361	...	...
EAGLE PASS CITY:			
1960	12,094	4,818	66.2
1950	7,276	817	12.6
1940	6,459	1,400	27.7
1930	5,059	-706	-12.2
1920	5,765	2,229	63.0
1910	3,536	...	...
EDINBURG CITY:			
1960	18,706	6,323	51.1
1950	12,383	3,665	42.0
1940	8,718	3,897	80.8
1930	4,821	3,415	242.9
1920	1,406	...	...
EL PASO CITY:			
1960	276,687	146,202	112.0
1950	130,485	33,675	34.8
1940	96,810	-5,611	-5.5
1930	102,421	24,861	32.1
1920	77,560	38,281	97.5
1910	39,279	23,373	146.9
1900	15,906	5,568	53.9
1890	10,338	9,602	1,304.6
1880	736	...	...
FARMERS BRANCH CITY:			
1960	13,441	12,526	1,369.0
1950	915	...	...
FORT WORTH CITY:			
1960	356,268	77,490	27.8
1950	278,778	101,116	56.9
1940	177,662	14,215	8.7
1930	163,447	56,965	53.5
1920	106,482	33,170	45.2
1910	73,312	46,624	174.7
FORT WORTH CITY--Con.			
1900	26,688	3,612	15.7
1890	23,076	16,413	246.3
1880	6,663	...	...
FREEPORT CITY:			
1960	11,619	5,607	93.3
1950	6,012	3,433	133.1
1940	2,579	-583	-18.4
1930	3,162	1,364	75.9
1920	1,798	...	...
GAINESVILLE CITY:			
1960	13,083	1,837	16.3
1950	11,246	1,595	16.5
1940	9,651	736	8.3
1930	8,915	267	3.1
1920	8,648	1,024	13.4
1910	7,624	-250	-3.2
1900	7,874	1,280	19.4
1890	6,594	3,927	147.2
1880	2,667	...	...
GALENA PARK CITY:			
1960	10,852	3,666	51.0
1950	7,186	5,624	360.1
1940	1,562	...	...
GALVESTON CITY:			
1960	67,175	607	0.9
1950	66,568	5,706	9.4
1940	60,862	7,924	15.0
1930	52,938	8,683	19.6
1920	44,255	7,274	19.7
1910	36,981	-808	-2.1
1900	37,789	8,705	29.9
1890	29,084	6,836	30.7
1880	22,248	8,430	61.0
1870	13,818	6,511	89.1
1860	7,307	3,130	74.9
1850	4,177	...	...
GARLAND TOWN:			
1960	38,501	27,930	264.2
1950	10,571	8,338	373.4
1940	2,233	649	41.0
1930	1,584	163	11.5
1920	1,421	617	76.7
1910	804	-15	-1.8
1900	819	341	71.3
1890	478	...	...
GRAND PRAIRIE CITY:			
1960	30,386	15,792	108.2
1950	14,594	12,999	815.0
1940	1,595	66	4.3
1930	1,529	266	21.1
1920	1,263	269	27.1
1910	994	...	...
GREENVILLE CITY:			
1960	19,087	4,360	29.6
1950	14,727	732	5.2
1940	13,995	1,588	12.8
1930	12,407	23	0.2
1920	12,384	3,534	39.9
1910	8,850	1,990	29.0
1900	6,860	2,530	58.4
1890	4,330	...	...
GROVES CITY:			
1960	17,304	...	...
HALTOM CITY:			
1960	23,133	17,373	301.6
1950	5,760	...	...
HARLINGEN CITY:			
1960	41,207	17,978	77.4
1950	23,229	9,923	74.6
1940	13,306	1,182	9.7
1930	12,124	10,340	579.6
1920	1,784	...	...
HIGHLAND PARK TOWN:			
1960	10,411	-994	-8.7
1950	11,405	1,117	10.9
1940	10,288	1,866	22.2
1930	8,422	6,101	262.9
1920	2,321	...	...
HOUSTON CITY:			
1960	938,219	342,056	57.4
1950	596,163	211,649	55.0
1940	384,514	92,162	31.5
1930	292,352	154,076	111.4
1920	138,276	59,476	75.5
1910	78,800	34,167	76.6
1900	44,633	17,076	62.0
1890	27,557	11,044	66.9
1880	16,513	7,131	76.0
HOUSTON CITY--Con.			
1870	9,382	4,537	93.6
1860	4,845	2,449	102.2
1850	2,396	...	...
HUNTSVILLE CITY:			
1960	11,999	2,179	22.2
1950	9,820	4,712	92.2
1940	5,108	80	1.6
1930	5,028	339	7.2
1920	4,689	2,617	126.3
1910	2,072	-413	-16.6
1900	2,485	976	64.7
1890	1,509	-1,027	-40.5
1880	2,536	937	58.6
1870	1,599	660	70.3
1860	939	...	...
HURST CITY:			
1960	10,165	...	...
IRVING CITY:			
1960	45,985	43,364	1,654.5
1950	2,621	1,532	140.7
1940	1,089	358	49.0
1930	731	374	104.8
1920	357	...	...
KERMIT CITY:			
1960	10,465	3,553	51.4
1950	6,912	4,328	167.5
1940	2,584	...	...
KILGORE CITY:			
1960	10,092	454	4.7
1950	9,638	2,930	43.7
1940	6,708	...	...
KILLEEN CITY:			
1960	23,377	16,332	231.8
1950	7,045	5,782	457.8
1940	1,263	3	0.2
1930	1,260	-38	-2.9
1920	1,298	33	2.6
1910	1,265	485	62.2
1900	780	495	173.7
1890	285	...	...
KINGSVILLE CITY:			
1960	25,297	8,399	49.7
1950	16,898	9,116	117.1
1940	7,782	967	14.2
1930	6,815	2,045	42.9
1920	4,770	...	...
LA MARQUE CITY:			
1960	13,969	...	...
LAMESA CITY:			
1960	12,438	1,734	16.2
1950	10,704	4,666	77.3
1940	6,038	2,510	71.1
1930	3,528	2,340	197.0
1920	1,188	...	...
LAREDO CITY:			
1960	60,678	8,768	16.9
1950	51,910	12,636	32.2
1940	39,274	6,656	20.4
1930	32,618	9,908	43.6
1920	22,710	7,855	52.9
1910	14,855	1,426	10.6
1900	13,429	2,110	18.6
1890	11,319	7,798	221.5
1880	3,521	1,475	72.1
1870	2,046	790	62.9
1860	1,256	...	...
LEVELLAND CITY:			
1960	10,153	1,889	22.9
1950	8,264	5,173	167.4
1940	3,091	1,430	86.1
1930	1,661	...	...
LONGVIEW CITY:			
1960	40,050	15,548	63.5
1950	24,502	10,744	78.1
1940	13,758	8,722	173.2
1930	5,036	-677	-11.9
1920	5,713	558	10.8
1910	5,155	1,564	43.6
1900	3,591	1,557	76.5
1890	2,034	509	33.4
1880	1,525	...	...
LUBBOCK CITY:			
1960	128,691	56,944	79.4
1950	71,747	39,894	125.2
1940	31,853	11,333	55.2
1930	20,520	16,469	406.5
1920	4,051	2,113	109.0
1910	1,938	...	...

[1] Not returned separately.

Table 5.—POPULATION OF INCORPORATED PLACES OF 10,000 OR MORE FROM EARLIEST CENSUS TO 1960—Con.

[Minus sign (–) denotes decrease. Percent not shown where less than 0.1 or where base is less than 100]

Incorporated place and census year	Population	Increase over preceding census	
		Number	Percent
LUFKIN CITY:			
1960	17,641	2,506	16.6
1950	15,135	5,568	58.2
1940	9,567	2,256	30.9
1930	7,311	2,433	49.9
1920	4,878	2,129	77.4
1910	2,749	1,222	80.0
1900	1,527	998	188.7
1890	529	...	...
McALLEN CITY:			
1960	32,728	12,661	63.1
1950	20,067	8,190	69.0
1940	11,877	2,803	30.9
1930	9,074	3,743	70.2
1920	5,331	...	...
McKINNEY CITY:			
1960	13,763	3,203	30.3
1950	10,560	2,005	23.4
1940	8,555	1,248	17.1
1930	7,307	630	9.4
1920	6,677	1,963	41.6
1910	4,714	372	8.6
1900	4,342	1,853	74.4
1890	2,489	1,010	68.3
1880	1,479	976	194.0
1870	503	...	...
1860	(1)	...	...
1850	315	...	...
MARSHALL CITY:			
1960	23,846	1,519	6.8
1950	22,327	3,917	21.3
1940	18,410	2,207	13.6
1930	16,203	1,932	13.5
1920	14,271	2,819	24.6
1910	11,452	3,597	45.8
1900	7,855	648	9.0
1890	7,207	1,583	28.1
1880	5,624	3,704	192.9
1870	1,920	...	...
MERCEDES CITY:			
1960	10,943	862	8.6
1950	10,081	2,457	32.2
1940	7,624	1,016	15.4
1930	6,608	3,194	93.6
1920	3,414	2,205	182.4
1910	1,209	...	...
MESQUITE CITY:			
1960	27,526	25,830	1,523.0
1950	1,696	651	62.3
1940	1,045	316	43.3
1930	729	55	8.2
1920	674	-13	-1.9
1910	687	281	69.2
1900	406	271	200.7
1890	135	...	...
MIDLAND CITY:			
1960	62,625	40,912	188.4
1950	21,713	12,361	132.2
1940	9,352	3,868	70.5
1930	5,484	3,689	205.5
1920	1,795	-397	-18.1
1910	2,192	...	...
MINERAL WELLS CITY:			
1960	11,053	3,252	41.7
1950	7,801	1,498	23.8
1940	6,303	317	5.3
1930	5,986	-1,904	-24.1
1920	7,890	3,940	99.7
1910	3,950	1,902	92.9
1900	2,048	1,471	254.9
1890	577	...	...
MISSION CITY:			
1960	14,081	3,316	30.8
1950	10,765	4,783	80.0
1940	5,982	862	16.8
1930	5,120	1,273	33.1
1920	3,847	...	...
NACOGDOCHES CITY:			
1960	12,674	347	2.8
1950	12,327	4,789	63.5
1940	7,538	1,851	32.5
1930	5,687	2,141	60.4
1920	3,546	177	5.3
1910	3,369	1,542	84.4
1900	1,827	689	60.5
1890	1,138	805	241.7
1880	333	-167	-33.4
1870	500	15	3.1
1860	485	117	31.8
1850	368	...	...
NEDERLAND CITY:			
1960	12,036	8,231	216.3
1950	3,805	...	...
NEW BRAUNFELS CITY:			
1960	15,631	3,421	28.0
1950	12,210	5,234	75.0
1940	6,976	734	11.8
1930	6,242	2,652	73.9
1920	3,590	425	13.4
1910	3,165	1,068	50.9
1900	2,097	489	30.4
1890	1,608	-330	-17.0
1880	1,938	-323	-14.3
1870	2,261	521	29.9
1860	1,740	442	34.1
1850	1,298	...	...
ODESSA CITY:			
1960	80,338	50,843	172.4
1950	29,495	19,922	208.1
1940	9,573	7,166	297.7
1930	2,407	...	...
ORANGE CITY:			
1960	25,605	4,431	20.9
1950	21,174	13,702	183.4
1940	7,472	-441	-5.6
1930	7,913	-1,299	-14.1
1920	9,212	3,685	66.7
1910	5,527	1,692	44.1
1900	3,835	662	20.9
1890	3,173	...	...
1880	(1)	...	...
1870	(1)	...	...
1860	936	...	...
PALESTINE CITY:			
1960	13,974	1,471	11.8
1950	12,503	359	3.0
1940	12,144	699	6.1
1930	11,445	406	3.7
1920	11,039	557	5.3
1910	10,482	2,185	26.3
1900	8,297	2,459	42.1
1890	5,838	2,841	94.8
1880	2,997	...	...
PAMPA CITY:			
1960	24,664	8,081	48.7
1950	16,583	3,688	28.6
1940	12,895	2,425	23.2
1930	10,470	9,483	960.8
1920	987	...	...
PARIS CITY:			
1960	20,977	-666	-3.1
1950	21,643	2,965	15.9
1940	18,678	3,029	19.4
1930	15,649	609	4.0
1920	15,040	3,771	33.5
1910	11,269	1,911	20.4
1900	9,358	1,104	13.4
1890	8,254	4,274	107.4
1880	3,980	...	...
PASADENA CITY:			
1960	58,737	36,254	161.3
1950	22,483	19,047	554.3
1940	3,436	1,789	108.6
1930	1,647	...	...
PECOS CITY:			
1960	12,728	4,674	58.0
1950	8,054	3,199	65.9
1940	4,855	1,551	46.9
1930	3,304	1,859	128.7
1920	1,445	-411	-22.1
1910	1,856	1,217	190.5
1900	639	246	62.6
1890	393	...	...
PHARR CITY:			
1960	14,106	5,416	62.3
1950	8,690	3,906	81.6
1940	4,784	1,559	48.3
1930	3,225	1,660	106.1
1920	1,565	...	...
PLAINVIEW CITY:			
1960	18,735	4,691	33.4
1950	14,044	5,781	70.0
1940	8,263	-571	-6.5
1930	8,834	4,845	121.5
1920	3,989	1,160	41.0
1910	2,829	...	...
PORT ARTHUR CITY:			
1960	66,676	9,146	15.9
1950	57,530	11,390	24.7
1940	46,140	-4,762	-9.4
1930	50,902	28,651	128.8
1920	22,251	14,588	190.4
1910	7,663	6,763	751.4
1900	900	...	...
RICHARDSON CITY:			
1960	16,810	15,521	1,204.1
1950	1,289	569	79.0
1940	720	91	14.5
1930	629	...	...
ROBSTOWN CITY:			
1960	10,266	2,988	41.1
1950	7,278	498	7.3
1940	6,780	2,597	62.1
1930	4,183	3,235	341.2
1920	948	...	...
SAN ANGELO CITY:			
1960	58,815	6,722	12.9
1950	52,093	26,291	101.9
1940	25,802	494	2.0
1930	25,308	15,258	151.8
1920	10,050	-271	-2.6
1910	10,321	...	...
SAN ANTONIO CITY:			
1960	587,718	179,276	43.9
1950	408,442	154,588	60.9
1940	253,854	22,312	9.6
1930	231,542	70,163	43.5
1920	161,379	64,765	67.0
1910	96,614	43,293	81.2
1900	53,321	15,648	41.5
1890	37,673	17,123	83.3
1880	20,550	8,294	67.7
1870	12,256	4,021	48.8
1860	8,235	4,747	136.1
1850	3,488	...	...
SAN BENITO CITY:			
1960	16,422	3,151	23.7
1950	13,271	3,770	39.7
1940	9,501	-1,252	-11.6
1930	10,753	5,683	112.1
1920	5,070	...	...
SAN MARCOS CITY:			
1960	12,713	2,733	27.4
1950	9,980	3,974	66.2
1940	6,006	872	17.0
1930	5,134	607	13.4
1920	4,527	456	11.2
1910	4,071	1,779	77.6
1900	2,292	-43	-1.8
1890	2,335	1,103	89.5
1880	1,232	490	66.0
1870	742	...	...
SEGUIN CITY:			
1960	14,299	4,566	46.9
1950	9,733	2,727	38.9
1940	7,006	1,781	34.1
1930	5,225	1,594	43.9
1920	3,631	515	16.5
1910	3,116	695	28.7
1900	2,421	705	41.1
1890	1,716	353	25.9
1880	1,363	375	38.0
1870	988	132	15.4
1860	856	...	...
SHERMAN CITY:			
1960	24,988	4,838	24.0
1950	20,150	2,994	17.5
1940	17,156	1,443	9.2
1930	15,713	682	4.5
1920	15,031	2,619	21.1
1910	12,412	2,169	21.2
1900	10,243	2,908	39.6
1890	7,335	1,242	20.4
1880	6,093	4,654	323.4
1870	1,439	...	...
SNYDER TOWN:			
1960	13,850	1,840	15.3
1950	12,010	8,195	214.8
1940	3,815	807	26.8
1930	3,008	829	38.0
1920	2,179	-335	-13.3
1910	2,514	...	...
SWEETWATER CITY:			
1960	13,914	295	2.2
1950	13,619	3,252	31.4
1940	10,367	-481	-4.4
1930	10,848	6,541	151.9
1920	4,307	131	3.1
1910	4,176	3,506	523.3
1900	670	56	9.1
1890	614	...	...
TEMPLE CITY:			
1960	30,419	4,952	19.4
1950	25,467	10,123	66.0
1940	15,344	-1	...
1930	15,345	4,312	39.1
1920	11,033	40	0.4

[1] Not returned separately.

Table 5.—POPULATION OF INCORPORATED PLACES OF 10,000 OR MORE FROM EARLIEST CENSUS TO 1960—Con.

[Minus sign (–) denotes decrease. Percent not shown where less than 0.1 or where base is less than 100]

Incorporated place and census year	Population	Increase over preceding census	
		Number	Percent
TEMPLE CITY--Con.			
1910	10,993	3,928	55.6
1900	7,065	3,018	74.6
1890	4,047	...	...
TERRELL CITY:			
1960	13,803	2,259	19.6
1950	11,544	1,063	10.1
1940	10,481	1,686	19.2
1930	8,795	446	5.3
1920	8,349	1,299	18.4
1910	7,050	720	11.4
1900	6,330	3,342	111.8
1890	2,988	985	49.2
1880	2,003	...	...
TEXARKANA CITY:[1]			
1960	30,218	5,465	22.1
1950	24,753	7,734	45.4
1940	17,019	417	2.5
1930	16,602	5,122	44.6
1920	11,480	1,690	17.3
1910	9,790	4,534	86.3
1900	5,256	2,404	84.3
1890	2,852	1,019	55.6
1880	1,833	...	...
TEXAS CITY:			
1960	32,065	15,445	92.9
1950	16,620	10,872	189.1
1940	5,748	2,214	62.6
1930	3,534	1,025	40.9
1920	2,509	...	...
TYLER CITY:			
1960	51,230	12,262	31.5
1950	38,968	10,689	37.8
1940	28,279	11,166	65.2
1930	17,113	5,028	41.6
1920	12,085	1,685	16.2
1910	10,400	2,331	28.9
1900	8,069	1,161	16.8
1890	6,908	4,485	185.1
1880	2,423	...	...
UNIVERSITY PARK CITY:			
1960	23,202	-1,073	-4.4
1950	24,275	9,817	67.9
1940	14,458	10,258	244.2
1930	4,200	...	...
UVALDE CITY:			
1960	10,293	1,619	18.7
1950	8,674	1,995	29.9
1940	6,679	1,393	26.4
1930	5,286	1,401	36.1
1920	3,885	-113	-2.8
1910	3,998	2,109	111.6
1900	1,889	624	49.3
1890	1,265	...	...
VERNON CITY:			
1960	12,141	-510	-4.0
1950	12,651	3,374	36.4
1940	9,277	140	1.5
1930	9,137	3,995	77.7
1920	5,142	1,947	60.9
1910	3,195	1,202	60.3
1900	1,993	-864	-30.2
1890	2,857	...	...
VICTORIA CITY:			
1960	33,047	16,921	104.9
1950	16,126	4,560	39.4
1940	11,566	4,145	55.9
1930	7,421	1,464	24.6
1920	5,957	2,284	62.2
1910	3,673	-337	-8.4
1900	4,010	964	31.6
1890	3,046	...	...
1880	(2)	...	...
1870	2,534	548	27.6
1860	1,986	1,180	146.4
1850	806	...	...
WACO CITY:			
1960	97,808	13,102	15.5
1950	84,706	28,724	51.3
1940	55,982	3,134	5.9
1930	52,848	14,348	37.3
WACO CITY--Con.			
1920	38,500	12,075	45.7
1910	26,425	5,739	27.7
1900	20,686	6,241	43.2
1890	14,445	7,150	98.0
1880	7,295	4,287	142.5
1870	3,008	...	...
WAXAHACHIE CITY:			
1960	12,749	1,545	13.8
1950	11,204	2,549	29.5
1940	8,655	613	7.6
1930	8,042	84	1.1
1920	7,958	1,753	28.3
1910	6,205	1,990	47.2
1900	4,215	1,139	37.0
1890	3,076	1,722	127.2
1880	1,354	...	...
WESLACO CITY:			
1960	15,649	8,135	108.3
1950	7,514	631	9.2
1940	6,883	2,004	41.1
1930	4,879	...	...
WEST UNIVERSITY PLACE TOWN:			
1960	14,628	-2,446	-14.3
1950	17,074	7,853	85.2
1940	9,221	7,899	597.5
1930	1,322	...	...
WHITE SETTLEMENT TOWN:			
1960	11,513	686	6.3
1950	10,827	...	...
WICHITA FALLS CITY:			
1960	101,724	33,682	49.5
1950	68,042	22,930	50.8
1940	45,112	1,422	3.3
1930	43,690	3,611	9.0
1920	40,079	31,879	388.8
1910	8,200	5,720	230.6
1900	2,480	493	24.8
1890	1,987	...	...

[1] Population of Texarkana city, Miller County, Ark.; 18,788 in 1960; 15,875 in 1950; 11,821 in 1940; 10,764 in 1930; 8,257 in 1920; 5,655 in 1910; 4,914 in 1900; 3,528 in 1890; and 1,390 in 1880.

[2] Not returned separately.

Table 6.—AREA AND POPULATION OF COUNTIES, URBAN AND RURAL: 1960 AND 1950

[Minus sign (–) denotes decrease. Percent not shown where less than 0.1]

County	Map reference	Land area in square miles, 1960	1960 population									1950 population			Percent increase, 1950 to 1960		
			Total		Urban				Rural								
			Number	Per square mile	Total	Percent of total population	Urbanized areas	Other urban territory	Total	Places of 1,000 to 2,500	Other rural territory	Total	Urban	Rural	Total	Urban	Rural
The State	...	262,840	9,579,677	36.4	7,187,470	75.0	5,202,953	1,984,517	2,392,207	386,855	2,005,352	7,711,194	4,838,060	2,873,134	24.2	48.6	-16.7
Anderson	G-14	1,067	28,162	26.4	13,974	49.6	...	13,974	14,188	...	14,188	31,875	12,503	19,372	-11.6	11.8	-26.8
Andrews	G-6	1,504	13,450	8.9	11,135	82.8	...	11,135	2,315	...	2,315	5,002	3,294	1,708	168.9	238.0	35.5
Angelina	H-15	799	39,814	49.8	20,147	50.6	...	20,147	19,667	2,065	17,602	36,032	15,135	20,897	10.5	33.1	-5.9
Aransas	M-13	276	7,006	25.4	3,924	56.0	...	3,924	3,082	...	3,082	4,252	610	3,642	64.8	543.3	-15.4
Archer	E-10	907	6,110	6.7	...	...	...	...	6,110	3,113	2,997	6,816	...	6,816	-10.4	...	-10.4
Armstrong	C-7	909	1,966	2.2	...	...	...	...	1,966	...	1,966	2,215	...	2,215	-11.2	...	-11.2
Atascosa	K-11	1,206	18,828	15.6	6,278	33.3	...	6,278	12,550	3,987	8,563	20,048	2,913	17,135	-6.1	115.5	-26.8
Austin	J-14	662	13,777	20.8	...	...	...	...	13,777	4,546	9,231	14,663	...	14,663	-6.0	...	-6.0
Bailey	D-6	832	9,090	10.9	3,871	42.6	...	3,871	5,219	...	5,219	7,592	...	7,592	19.7	...	-31.3
Bandera	J-10	765	3,892	5.1	...	...	...	...	3,892	...	3,892	4,410	...	4,410	-11.7	...	-11.7
Bastrop	J-12	885	16,925	19.1	9,445	55.8	...	9,445	7,480	...	7,480	19,622	9,723	9,899	-13.7	-2.9	-24.4
Baylor	E-10	857	5,893	6.9	3,789	64.3	...	3,789	2,104	...	2,104	6,875	3,779	3,096	-14.3	0.3	-32.0
Bee	L-12	842	23,755	28.2	13,811	58.1	...	13,811	9,944	...	9,944	18,174	9,348	8,826	30.7	47.7	12.7
Bell	H-12	1,044	94,097	90.1	61,959	65.8	...	61,959	32,138	481	31,657	73,824	38,758	35,066	27.5	59.9	-8.3
Bexar	K-11	1,247	687,151	551.0	641,965	93.4	641,965	...	45,186	...	45,186	500,460	449,521	50,939	37.3	42.8	-11.3
Blanco	I-12	719	3,657	5.1	...	...	...	...	3,657	...	3,657	3,780	...	3,780	-3.3	...	-3.3
Borden	F-7	908	1,076	1.2	...	...	...	...	1,076	...	1,076	1,106	...	1,106	-2.7	...	-2.7
Bosque	G-12	1,003	10,809	10.8	...	...	...	...	10,809	3,376	7,433	11,836	...	11,836	-8.7	...	-8.7
Bowie	E-16	903	59,971	66.4	35,822	59.7	33,049	2,773	24,149	4,090	20,059	61,966	30,004	31,962	-3.2	19.4	-24.4
Brazoria	K-15	1,422	76,204	53.6	44,760	58.7	...	44,760	31,444	2,788	28,656	46,549	16,009	30,540	63.7	179.6	3.0
Brazos	I-14	583	44,895	77.0	38,938	86.7	...	38,938	5,957	...	5,957	38,390	26,027	12,363	16.9	49.6	-51.8
Brewster	I-4	6,208	6,434	1.0	4,740	73.7	...	4,740	1,694	...	1,694	7,309	5,261	2,048	-12.0	-9.9	-17.3
Briscoe	C-7	887	3,577	4.0	...	...	...	...	3,577	1,098	2,479	3,528	...	3,528	1.4	...	1.4
Brooks	N-11	904	8,609	9.5	6,515	75.7	...	6,515	2,094	...	2,094	9,195	6,712	2,483	-6.4	-2.9	-15.7
Brown	G-10	949	24,728	26.1	16,974	68.6	...	16,974	7,754	...	7,754	28,607	20,181	8,426	-13.6	-15.9	-8.0
Burleson	I-13	679	11,177	16.5	...	...	...	...	11,177	3,381	7,796	13,000	...	13,000	-14.0	...	-14.0

Table 6.—AREA AND POPULATION OF COUNTIES, URBAN AND RURAL: 1960 AND 1950—Con.

[Minus sign (-) denotes decrease. Percent not shown where less than 0.1]

County	Map reference	Land area in square miles, 1960	1960 population									1950 population			Percent increase, 1950 to 1960		
			Total		Urban				Rural								
			Number	Per square mile	Total	Percent of total population	Urbanized areas	Other urban territory	Total	Places of 1,000 to 2,500	Other rural territory	Total	Urban	Rural	Total	Urban	Rural
Burnet	H-12	999	9,265	9.3	...	...	...	...	9,265	4,375	4,890	10,356	...	10,356	-10.5	...	-10.5
Caldwell	J-12	544	17,222	31.7	10,496	60.9	...	10,496	6,726	...	6,726	19,350	9,870	9,480	-11.0	6.3	-29.1
Calhoun	L-13	536	16,592	31.0	8,864	53.4	...	8,864	7,728	2,535	5,193	9,222	5,599	3,623	79.9	58.3	113.3
Callahan	G-10	857	7,929	9.3	...	...	...	...	7,929	3,917	4,012	9,087	...	9,087	-12.7	...	-12.7
Cameron	O-12	883	151,098	171.1	116,320	77.0	61,658	54,662	34,778	2,861	31,917	125,170	75,518	49,652	20.7	54.0	-30.0
Camp	E-15	190	7,849	41.3	3,796	48.4	...	3,796	4,053	...	4,053	8,740	3,142	5,598	-10.2	20.8	-27.6
Carson	B-7	899	7,781	8.7	...	...	...	...	7,781	3,015	4,766	6,852	...	6,852	13.6	...	13.6
Cass	E-16	950	23,496	24.7	4,076	17.3	...	4,076	19,420	4,726	14,694	26,732	3,782	22,950	-12.1	7.8	-15.4
Castro	C-6	876	8,923	10.2	2,935	32.9	...	2,935	5,988	...	5,988	5,417	...	5,417	64.7	...	10.5
Chambers	J-16	617	10,379	16.8	...	...	...	...	10,379	3,099	7,280	7,871	...	7,871	31.9	...	31.9
Cherokee	G-15	1,048	33,120	31.6	14,490	43.8	...	14,490	18,630	47	18,583	38,694	15,205	23,489	-14.4	-4.7	-20.7
Childress	C-9	701	8,421	12.0	6,399	76.0	...	6,399	2,022	...	2,022	12,123	7,619	4,504	-30.5	-16.0	-55.1
Clay	D-12	1,101	8,351	7.6	3,062	36.7	...	3,062	5,289	...	5,289	9,896	2,813	7,083	-15.6	8.9	-25.3
Cochran	E-6	782	6,417	8.2	2,731	42.6	...	2,731	3,686	...	3,686	5,928	...	5,928	8.2	...	-37.8
Coke	G-8	911	3,589	3.9	...	...	...	...	3,589	...	3,589	4,045	...	4,045	-11.3	...	-11.3
Coleman	G-10	1,282	12,458	9.7	6,371	51.1	...	6,371	6,087	1,320	4,767	15,503	6,530	8,973	-19.6	-2.4	-32.2
Collin	E-13	868	41,247	47.5	17,519	42.5	3,756	13,763	23,728	6,334	17,394	41,692	10,560	31,132	-1.1	65.9	-23.8
Collingsworth	C-9	899	6,276	7.0	3,137	50.0	...	3,137	3,139	...	3,139	9,139	3,676	5,463	-31.3	-14.7	-42.5
Colorado	J-13	950	18,463	19.4	7,221	39.1	...	7,221	11,242	2,006	9,236	17,576	5,665	11,911	5.0	27.5	-5.6
Comal	J-12	567	19,844	35.0	15,631	78.8	...	15,631	4,213	...	4,213	16,357	12,210	4,147	21.3	28.0	1.6
Comanche	G-10	971	11,865	12.2	3,415	28.8	...	3,415	8,450	2,022	6,428	15,516	3,840	11,676	-23.5	-11.1	-27.6
Concho	H-9	1,004	3,672	3.7	...	...	...	...	3,672	1,486	2,186	5,078	...	5,078	-27.7	...	-27.7
Cooke	D-12	902	22,560	25.0	13,083	58.0	...	13,083	9,477	1,190	8,287	22,146	11,246	10,900	1.9	16.3	-13.1
Coryell	H-12	1,043	23,961	23.0	9,193	38.4	...	9,193	14,768	...	14,768	16,284	3,856	12,428	47.1	138.4	18.8
Cottle	D-9	901	4,207	4.7	...	...	...	...	4,207	2,392	1,815	6,099	2,952	3,147	-31.0	...	33.7
Crane	H-6	796	4,699	5.9	3,796	80.8	...	3,796	903	...	903	3,965	...	3,965	18.5	...	-77.2
Crockett	I-7	2,794	4,209	1.5	3,361	79.9	...	3,361	848	...	848	3,981	2,885	1,096	5.7	16.5	-22.6
Crosby	E-7	911	10,347	11.4	...	...	...	...	10,347	5,505	4,842	9,582	...	9,582	8.0	...	8.0
Culberson	G-3	3,848	2,794	0.7	...	...	...	...	2,794	1,953	841	1,825	...	1,825	53.1	...	53.1
Dallam	A-6	1,494	6,302	4.2	4,494	71.3	...	4,494	1,808	...	1,808	7,640	5,485	2,155	-17.5	-18.1	-16.1
Dallas	F-13	892	951,527	1,066.7	927,609	97.5	927,609	...	23,918	2,984	20,934	614,799	552,127	62,672	54.8	68.0	-61.8
Dawson	F-7	899	19,185	21.3	12,438	64.8	...	12,438	6,747	115	6,632	19,113	10,704	8,409	0.4	16.2	-19.8
Deaf Smith	C-6	1,507	13,187	8.8	7,652	58.0	...	7,652	5,535	...	5,535	9,111	5,207	3,904	44.7	47.0	41.8
Delta	E-14	276	5,860	21.2	...	...	...	...	5,860	2,213	3,647	8,964	...	8,964	-34.6	...	-34.6
Denton	E-12	942	47,432	50.4	30,800	64.9	...	30,800	16,632	2,444	14,188	41,365	21,372	19,993	14.7	44.1	-16.8
De Witt	K-12	910	20,683	22.7	12,307	59.5	...	12,307	8,376	...	8,376	22,973	12,181	10,792	-10.0	1.0	-22.4
Dickens	E-8	930	4,963	5.3	...	...	...	...	4,963	2,170	2,793	7,177	...	7,177	-30.8	...	-30.8
Dimmit	L-9	1,340	10,095	7.5	5,699	56.5	...	5,699	4,396	1,890	2,506	10,654	4,316	6,338	-5.2	32.0	-30.6
Donley	C-8	909	4,449	4.9	...	...	...	...	4,449	2,172	2,277	6,216	2,577	3,639	-28.4	...	22.3
Duval	M-11	1,814	13,398	7.4	6,470	48.3	...	6,470	6,928	2,459	4,469	15,643	6,897	8,746	-14.4	-6.2	-20.8
Eastland	G-10	952	19,526	20.5	11,104	56.9	...	11,104	8,422	1,142	7,280	23,942	12,845	11,097	-18.4	-13.6	-24.1
Ector	G-6	907	90,995	100.3	84,285	92.6	84,285	...	6,710	...	6,710	42,102	29,495	12,607	116.1	185.8	-46.8
Edwards	J-8	2,075	2,317	1.1	...	...	...	...	2,317	1,182	1,135	2,908	...	2,908	-20.3	...	-20.3
Ellis	F-13	951	43,395	45.6	22,096	50.9	...	22,096	21,299	4,511	16,788	45,645	19,019	26,626	-4.9	16.2	-20.0
El Paso	G-1	1,054	314,070	298.0	280,262	89.2	277,128	3,134	33,808	3,523	30,285	194,968	144,789	50,179	61.1	93.6	-32.6
Erath	F-12	1,085	16,236	15.0	7,359	45.3	...	7,359	8,877	2,443	6,434	18,434	9,916	8,518	-11.9	-25.8	4.2
Falls	H-13	761	21,263	27.9	6,918	32.5	...	6,918	14,345	3,352	10,993	26,724	7,099	19,625	-20.4	-2.5	-26.9
Fannin	D-14	906	23,880	26.4	7,357	30.8	...	7,357	16,523	3,188	13,335	31,253	7,049	24,204	-23.6	4.4	-31.7
Fayette	J-13	936	20,384	21.8	3,623	17.8	...	3,623	16,761	3,216	13,545	24,176	2,738	21,438	-15.7	32.3	-21.8
Fisher	F-8	906	7,865	8.7	2,792	35.5	...	2,792	5,073	...	5,073	11,023	3,163	7,860	-28.6	-11.7	-35.5
Floyd	D-7	993	12,369	12.5	3,769	30.5	...	3,769	8,600	2,141	6,459	10,535	3,210	7,325	17.4	17.4	17.4
Foard	D-9	676	3,125	4.6	...	...	...	...	3,125	1,703	1,422	4,216	...	4,216	-25.9	...	-25.9
Fort Bend	J-14	862	40,527	47.0	16,168	39.9	...	16,168	24,359	1,860	22,499	31,056	6,210	24,846	30.5	160.4	-2.0
Franklin	E-15	293	5,101	17.4	702	13.8	...	702	4,399	1,338	3,061	6,257	378	5,879	-18.5	85.7	-25.2
Freestone	G-14	861	12,525	14.5	2,728	21.8	...	2,728	9,797	2,868	6,929	15,696	2,925	12,771	-20.2	-6.7	-23.3
Frio	L-10	1,116	10,112	9.1	4,957	49.0	...	4,957	5,155	2,118	3,037	10,357	4,481	5,876	-2.4	10.6	-12.3
Gaines	F-6	1,479	12,267	8.3	5,737	46.8	...	5,737	6,530	2,307	4,223	8,909	3,479	5,430	37.7	64.9	20.3
Galveston	K-16	429	140,364	327.2	125,819	89.6	118,482	7,337	14,545	2,727	11,818	113,066	98,210	14,856	24.1	28.1	-2.1
Garza	E-7	914	6,611	7.2	4,663	70.5	...	4,663	1,948	...	1,948	6,281	3,141	3,140	5.3	48.5	-38.0
Gillespie	J-10	1,055	10,048	9.5	4,629	46.1	...	4,629	5,419	...	5,419	10,520	3,854	6,666	-4.5	20.1	-18.7
Glasscock	G-7	864	1,118	1.3	...	...	...	...	1,118	...	1,118	1,089	...	1,089	2.7	...	2.7
Goliad	L-12	871	5,429	6.2	...	...	...	...	5,429	1,782	3,647	6,219	...	6,219	-12.7	...	-12.7
Gonzales	K-12	1,058	17,845	16.9	5,829	32.7	...	5,829	12,016	3,021	8,995	21,164	5,659	15,505	-15.7	3.0	-22.5
Gray	B-8	937	31,535	33.7	24,664	78.2	...	24,664	6,871	1,330	5,541	24,728	16,583	8,145	27.5	48.7	-15.6
Grayson	D-13	927	73,043	78.8	47,736	65.4	...	47,736	25,307	5,408	19,899	70,467	37,654	32,813	3.7	26.8	-22.9
Gregg	F-15	284	69,436	244.5	52,976	76.3	...	52,976	16,460	2,486	13,974	61,258	37,983	23,275	13.4	39.5	-29.3
Grimes	I-14	801	12,709	15.9	4,937	38.8	...	4,937	7,772	...	7,772	15,135	5,188	9,947	-16.0	-4.8	-21.9
Guadalupe	K-12	715	29,017	40.6	14,299	49.3	...	14,299	14,718	2,281	12,437	25,392	9,733	15,659	14.3	46.9	-6.0
Hale	D-7	979	36,798	37.6	18,735	50.9	...	18,735	18,063	6,751	11,312	28,211	14,044	14,167	30.4	33.4	27.5
Hall	C-8	896	7,322	8.2	3,332	45.5	...	3,332	3,990	...	3,990	10,930	3,810	7,120	-33.0	-12.5	-44.0
Hamilton	H-12	844	8,488	10.1	3,106	36.6	...	3,106	5,382	1,020	4,362	10,660	3,077	7,583	-20.4	0.9	-29.0
Hansford	A-7	907	6,208	6.8	3,555	57.3	...	3,555	2,653	1,030	1,623	4,202	...	4,202	47.7	...	-36.9
Hardeman	D-9	685	8,275	12.1	4,564	55.2	...	4,564	3,711	1,161	2,550	10,212	4,589	5,623	-19.0	-0.5	-34.0
Hardin	I-16	895	24,629	27.5	6,277	25.5	...	6,277	18,352	3,370	14,982	19,535	3,179	16,356	26.1	97.5	12.2
Harris	J-14	1,711	1,243,158	726.6	1,174,710	94.5	1,139,678	35,032	68,448	11,724	56,724	806,701	726,214	80,487	54.1	61.8	-15.0
Harrison	F-16	892	45,594	51.1	23,846	52.3	...	23,846	21,748	2,528	19,220	47,745	22,327	25,418	-4.5	6.8	-14.4
Hartley	A-6	1,489	2,171	1.5	666	30.7	...	666	1,505	...	1,505	1,913	433	1,480	13.5	53.8	1.7
Haskell	E-9	881	11,174	12.7	4,016	35.9	...	4,016	7,158	1,347	5,811	13,736	3,836	9,900	-18.7	4.7	-27.7
Hays	J-12	670	19,934	29.8	12,713	63.8	...	12,713	7,221	1,023	6,198	17,840	9,980	7,860	11.7	27.4	-8.1

Table 6.—AREA AND POPULATION OF COUNTIES, URBAN AND RURAL: 1960 AND 1950—Con.

[Minus sign (-) denotes decrease. Percent not shown where less than 0.1]

County	Map reference	Land area in square miles, 1960	1960 population									1950 population			Percent increase, 1950 to 1960		
			Total		Urban				Rural								
			Number	Per square mile	Total	Percent of total population	Urbanized areas	Other urban territory	Total	Places of 1,000 to 2,500	Other rural territory	Total	Urban	Rural	Total	Urban	Rural
Hemphill	A-9	909	3,185	3.5	...	...	...	...	3,185	2,239	946	4,123	2,700	1,423	-22.8	...	123.8
Henderson	G-14	936	21,786	23.3	7,086	32.5	...	7,086	14,700	1,657	13,043	23,405	5,194	18,211	-6.9	36.4	-19.3
Hidalgo	O-12	1,541	180,904	117.4	128,888	71.2	...	128,888	52,016	3,388	48,628	160,446	91,973	68,473	12.8	40.1	-24.0
Hill	G-12	1,020	23,650	23.2	7,402	31.3	...	7,402	16,248	4,061	12,187	31,282	8,363	22,919	-24.4	-11.5	-29.1
Hockley	E-6	903	22,340	24.7	10,153	45.4	...	10,153	12,187	2,254	9,933	20,407	8,264	12,143	9.5	22.9	0.4
Hood	F-12	426	5,443	12.8	...	...	...	...	5,443	2,227	3,216	5,287	...	5,287	3.0	...	3.0
Hopkins	E-14	793	18,594	23.4	9,160	49.3	...	9,160	9,434	...	9,434	23,490	8,991	14,499	-20.8	1.9	-34.9
Houston	H-15	1,232	19,376	15.7	5,356	27.6	...	5,356	14,020	1,113	12,907	22,825	5,932	16,893	-15.1	-9.7	-17.0
Howard	G-7	912	40,139	44.0	31,230	77.8	...	31,230	8,909	1,239	7,670	26,722	17,286	9,436	50.2	80.7	-5.6
Hudspeth	G-2	4,533	3,343	0.7	...	...	...	...	3,343	...	3,343	4,298	...	4,298	-22.2	...	-22.2
Hunt	E-14	851	39,399	46.3	24,876	63.1	...	24,876	14,523	1,317	13,206	42,731	20,616	22,115	-7.8	20.7	-34.3
Hutchinson	A-7	884	34,419	38.9	27,211	79.1	...	27,211	7,208	3,913	3,295	31,580	22,164	9,416	9.0	22.8	-23.4
Irion	H-8	1,073	1,183	1.1	...	...	...	...	1,183	...	1,183	1,590	...	1,590	-25.6	...	-25.6
Jack	E-12	944	7,418	7.9	3,816	51.4	...	3,816	3,602	...	3,602	7,755	2,951	4,804	-4.3	29.3	-25.0
Jackson	K-13	854	14,040	16.4	5,038	35.9	...	5,038	9,002	1,626	7,376	12,916	3,855	9,061	8.7	30.7	-0.7
Jasper	H-16	938	22,100	23.6	4,889	22.1	...	4,889	17,211	1,660	15,551	20,049	4,403	15,646	10.2	11.0	10.0
Jeff Davis	I-3	2,258	1,582	0.7	...	...	...	...	1,582	...	1,582	2,090	...	2,090	-24.3	...	-24.3
Jefferson	J-16	945	245,659	260.0	235,543	95.9	235,543	...	10,116	...	10,116	195,083	176,319	18,764	25.9	33.6	-46.1
Jim Hogg	N-11	1,143	5,022	4.4	3,987	79.4	...	3,987	1,035	...	1,035	5,389	4,302	1,087	-6.8	-7.3	-4.8
Jim Wells	M-12	846	34,548	40.8	24,515	71.0	...	24,515	10,033	2,922	7,111	27,991	19,584	8,407	23.4	25.2	19.3
Johnson	F-12	740	34,720	46.9	15,381	44.3	...	15,381	19,339	5,784	13,555	31,390	12,905	18,485	10.6	19.2	4.6
Jones	F-9	950	19,299	20.3	12,157	63.0	221	11,936	7,142	...	7,142	22,147	12,096	10,051	-12.9	0.5	-28.9
Karnes	L-12	757	14,995	19.8	6,994	46.6	...	6,994	8,001	1,036	6,965	17,139	6,822	10,317	-12.5	2.5	-22.4
Kaufman	F-14	814	29,931	36.8	16,890	56.4	...	16,890	13,041	1,544	11,497	31,170	14,258	16,912	-4.0	18.5	-22.9
Kendall	J-11	670	5,889	8.8	...	...	...	...	5,889	2,169	3,720	5,423	...	5,423	8.6	...	8.6
Kenedy	N-12	1,407	884	0.6	...	...	...	...	884	...	884	632	...	632	39.9	...	39.9
Kent	E-8	901	1,727	1.9	...	...	...	...	1,727	...	1,727	2,249	...	2,249	-23.2	...	-23.2
Kerr	J-9	1,101	16,800	15.3	8,901	53.0	...	8,901	7,899	1,691	6,208	14,022	7,691	6,331	19.8	15.7	24.8
Kimble	I-9	1,274	3,943	3.1	...	...	...	...	3,943	2,441	1,502	4,619	...	4,619	-14.6	...	-14.6
King	E-9	944	640	0.7	...	...	...	...	640	...	640	870	...	870	-26.4	...	-26.4
Kinney	K-8	1,391	2,452	1.8	...	...	...	...	2,452	1,662	790	2,668	...	2,668	-8.1	...	-8.1
Kleberg	N-12	850	30,052	35.4	25,297	84.2	...	25,297	4,755	...	4,755	21,991	16,898	5,093	36.7	49.7	-6.6
Knox	E-9	853	7,857	9.2	...	...	...	...	7,857	3,783	4,074	10,082	...	10,082	-22.1	...	-22.1
Lamar	D-14	906	34,234	37.8	20,977	61.3	...	20,977	13,257	...	13,257	43,033	21,643	21,390	-20.4	-3.1	-38.0
Lamb	D-6	1,022	21,896	21.4	7,236	33.0	...	7,236	14,660	4,256	10,404	20,015	6,540	13,475	9.4	10.6	8.8
Lampasas	H-12	726	9,418	13.0	5,061	53.7	...	5,061	4,357	...	4,357	9,929	4,869	5,060	-5.1	3.9	-13.9
La Salle	L-10	1,501	5,972	4.0	3,960	66.3	...	3,960	2,012	...	2,012	7,485	4,418	3,067	-20.2	-10.4	-34.4
Lavaca	K-13	975	20,174	20.7	6,127	30.4	...	6,127	14,047	1,945	12,102	22,159	3,144	19,015	-9.0	94.9	-26.1
Lee	J-13	644	8,949	13.9	2,821	31.5	...	2,821	6,128	...	6,128	10,144	2,532	7,612	-11.8	11.4	-19.5
Leon	H-14	1,099	9,951	9.1	...	...	...	...	9,951	1,108	8,843	12,024	...	12,024	-17.2	...	-17.2
Liberty	I-15	1,173	31,595	26.9	15,332	48.5	...	15,332	16,263	1,500	14,763	26,729	9,346	17,383	18.2	64.0	-6.4
Limestone	H-13	932	20,413	21.9	6,121	30.0	...	6,121	14,292	2,498	11,794	25,251	6,627	18,624	-19.2	-7.6	-23.3
Lipscomb	A-9	934	3,406	3.6	...	...	...	...	3,406	...	3,406	3,658	...	3,658	-6.9	...	-6.9
Live Oak	L-11	1,051	7,846	7.5	...	...	...	...	7,846	3,810	4,036	9,054	...	9,054	-13.3	...	-13.3
Llano	I-11	942	5,240	5.6	2,656	50.7	...	2,656	2,584	...	2,584	5,377	2,954	2,423	-2.5	-10.1	6.6
Loving	G-4	647	226	0.3	...	...	...	...	226	...	226	227	...	227	-0.4	...	-0.4
Lubbock	E-7	892	156,271	175.2	135,857	86.9	129,289	6,568	20,414	4,372	16,042	101,048	76,783	24,265	54.7	76.9	-15.9
Lynn	E-7	915	10,914	11.9	3,012	27.6	...	3,012	7,902	1,241	6,661	11,030	2,848	8,182	-1.1	5.8	-3.4
McCulloch	H-10	1,066	8,815	8.3	5,338	60.6	...	5,338	3,477	...	3,477	11,701	5,944	5,757	-24.7	-10.2	-39.6
McLennan	H-12	1,034	150,091	145.2	120,805	80.5	116,163	4,642	29,286	5,643	23,643	130,194	95,503	34,691	15.3	26.5	-15.6
McMullen	L-11	1,157	1,116	1.0	...	...	...	...	1,116	...	1,116	1,187	...	1,187	-6.0	...	-6.0
Madison	H-14	478	6,749	14.1	...	...	...	...	6,749	2,324	4,425	7,996	...	7,996	-15.6	...	-15.6
Marion	F-16	375	8,049	21.5	3,082	38.3	...	3,082	4,967	...	4,967	10,172	3,164	7,008	-20.9	-2.6	-29.1
Martin	G-7	911	5,068	5.6	...	...	...	...	5,068	2,228	2,840	5,541	...	5,541	-8.5	...	-8.5
Mason	I-10	935	3,780	4.0	...	...	...	...	3,780	1,910	1,870	4,945	...	4,945	-23.6	...	-23.6
Matagorda	K-14	1,140	25,744	22.6	15,332	59.6	...	15,332	10,412	...	10,412	21,559	12,226	9,333	19.4	25.4	11.6
Maverick	L-8	1,279	14,308	11.3	12,094	83.4	...	12,094	2,414	...	2,414	12,292	7,276	5,016	18.0	66.2	-51.9
Medina	K-10	1,353	18,904	14.0	7,514	39.7	...	7,514	11,390	2,662	8,728	17,013	4,188	12,825	11.1	79.4	-11.2
Menard	I-9	914	2,964	3.2	...	...	...	...	2,964	1,914	1,050	4,175	2,685	1,490	-29.0	...	98.9
Midland	G-6	938	67,717	72.2	63,274	93.4	63,274	...	4,443	...	4,443	25,785	21,713	4,072	162.6	191.4	9.1
Milam	I-13	1,027	22,263	21.7	10,121	45.5	...	10,121	12,142	...	12,142	23,585	5,052	18,533	-5.6	100.3	-34.5
Mills	H-11	734	4,467	6.1	...	...	...	...	4,467	1,383	3,084	5,999	...	5,999	-25.5	...	-25.5
Mitchell	G-8	922	11,255	12.2	6,457	57.4	...	6,457	4,798	...	4,798	14,357	6,774	7,583	-21.6	-4.7	-36.7
Montague	D-12	934	14,893	15.9	7,693	51.7	...	7,693	7,200	...	7,200	17,070	7,566	9,504	-12.8	1.7	-24.2
Montgomery	I-15	1,090	26,839	24.6	9,192	34.2	...	9,192	17,647	...	17,647	24,504	7,298	17,206	9.5	26.0	2.6
Moore	A-7	912	14,773	16.2	8,477	57.4	...	8,477	6,296	1,967	4,329	13,349	6,127	7,222	10.7	38.4	-12.8
Morris	E-16	260	12,576	48.4	3,133	24.9	...	3,133	9,443	3,205	6,238	9,433	...	9,433	33.3	...	0.1
Motley	D-8	1,011	2,870	2.8	...	...	...	...	2,870	1,217	1,653	3,963	...	3,963	-27.6	...	-27.6
Nacogdoches	G-15	933	28,046	30.1	12,674	45.2	...	12,674	15,372	...	15,372	30,326	12,327	17,999	-7.5	2.8	-14.6
Navarro	G-13	1,084	34,423	31.8	20,344	59.1	...	20,344	14,079	1,123	12,956	39,916	19,211	20,705	-13.8	5.9	-32.0
Newton	H-17	941	10,372	11.0	...	...	...	...	10,372	1,233	9,139	10,832	...	10,832	-4.2	...	-4.2
Nolan	G-8	921	18,963	20.6	13,914	73.4	...	13,914	5,049	1,490	3,559	19,808	13,619	6,189	-4.3	2.2	-18.4
Nueces	M-12	838	221,573	264.4	196,462	88.7	174,840	21,622	25,111	1,927	23,184	165,471	141,092	24,379	33.9	39.2	3.0
Ochiltree	A-8	905	9,380	10.4	7,903	84.3	...	7,903	1,477	...	1,477	6,024	4,417	1,607	55.7	78.9	-8.1
Oldham	B-6	1,466	1,928	1.3	...	...	...	...	1,928	...	1,928	1,672	...	1,672	15.3	...	15.3
Orange	J-17	356	60,357	169.5	40,068	66.4	...	40,068	20,289	4,738	15,551	40,567	23,713	16,854	48.8	69.0	20.4
Palo Pinto	F-12	959	20,516	21.4	11,053	53.9	...	11,053	9,463	...	9,463	17,154	7,801	9,353	19.6	41.7	1.2
Panola	G-16	880	16,870	19.2	5,262	31.2	...	5,262	11,608	...	11,608	19,250	4,750	14,500	-12.4	10.8	-19.9
Parker	F-12	902	22,880	25.4	9,864	43.1	...	9,864	13,016	...	13,016	21,528	8,093	13,435	6.3	21.9	-3.1

Table 6.—AREA AND POPULATION OF COUNTIES, URBAN AND RURAL: 1960 AND 1950—Con.

[Minus sign (-) denotes decrease. Percent not shown where less than 0.1]

County	Map reference	Land area in square miles, 1960	1960 population									1950 population			Percent increase, 1950 to 1960		
			Total		Urban				Rural								
			Number	Per square mile	Total	Percent of total population	Urbanized areas	Other urban territory	Total	Places of 1,000 to 2,500	Other rural territory	Total	Urban	Rural	Total	Urban	Rural
Parmer	C-6	859	9,583	11.2	...	...	...	...	9,583	4,086	5,497	5,787	...	5,787	65.6	...	65.6
Pecos	H-5	4,736	11,957	2.5	6,373	53.3	...	6,373	5,584	1,255	4,329	9,939	4,444	5,495	20.3	43.4	1.6
Polk	I-15	1,094	13,861	12.7	3,398	24.5	...	3,398	10,463	1,131	9,332	16,194	2,865	13,329	-14.4	18.6	-21.5
Potter	B-7	901	115,580	128.3	112,866	97.7	112,866	...	2,714	...	2,714	73,366	67,950	5,416	57.5	66.1	-49.9
Presidio	I-3	3,877	5,460	1.4	2,799	51.3	...	2,799	2,661	1,062	1,599	7,354	3,603	3,751	25.8	-22.3	-29.1
Rains	F-14	235	2,993	12.7	...	...	...	...	2,993	...	2,993	4,266	...	4,266	-29.8	...	-29.8
Randall	G-7	911	33,913	37.2	30,967	91.3	25,103	5,864	2,946	...	2,946	13,774	10,857	2,917	146.2	185.2	1.0
Reagan	H-7	1,133	3,782	3.3	2,668	70.5	...	2,668	1,114	...	1,114	3,127	...	3,127	20.9	...	-64.4
Real	J-9	625	2,079	3.3	...	...	...	...	2,079	...	2,079	2,479	...	2,479	-16.1	...	-16.1
Red River	D-15	1,032	15,682	15.2	3,851	24.6	...	3,851	11,831	1,112	10,719	21,851	4,353	17,498	-28.2	-11.5	-32.4
Reeves	G-4	2,600	17,644	6.8	12,728	72.1	...	12,728	4,916	...	4,916	11,745	8,054	3,691	50.2	58.0	33.2
Refugio	M-12	771	10,975	14.2	4,944	45.0	...	4,944	6,031	2,081	3,950	10,113	4,666	5,447	8.5	6.0	10.7
Roberts	A-8	892	1,075	1.2	...	...	...	...	1,075	...	1,075	1,031	...	1,031	4.3	...	4.3
Robertson	H-14	873	16,157	18.5	5,072	31.4	...	5,072	11,085	3,138	7,947	19,908	7,420	12,488	-18.8	-31.6	-11.2
Rockwall	F-13	147	5,878	40.0	...	...	...	...	5,878	3,319	2,559	6,156	...	6,156	-4.5	...	-4.5
Runnels	G-9	1,059	15,016	14.2	8,309	55.3	...	8,309	6,707	...	6,707	16,771	7,978	8,793	-10.5	4.1	-23.7
Rusk	G-15	937	36,421	38.9	11,778	32.3	...	11,778	24,643	1,939	22,704	42,348	7,876	34,472	-14.0	49.5	-28.5
Sabine	H-17	554	7,302	13.2	...	...	...	...	7,302	1,236	6,066	8,568	...	8,568	-14.8	...	-14.8
San Augustine	H-16	551	7,722	14.0	2,584	33.5	...	2,584	5,138	...	5,138	8,837	2,510	6,327	-12.6	2.9	-18.8
San Jacinto	I-15	619	6,153	9.9	...	...	...	...	6,153	...	6,153	7,172	...	7,172	-14.2	...	-14.2
San Patricio	M-12	680	45,021	66.2	27,129	60.3	2,540	24,589	17,892	5,985	11,907	35,842	16,068	19,774	25.6	68.8	-9.5
San Saba	H-10	1,122	6,381	5.7	2,728	42.8	...	2,728	3,653	...	3,653	8,666	3,400	5,266	-26.4	-19.8	-30.6
Schleicher	I-8	1,331	2,791	2.1	...	...	...	...	2,791	1,815	976	2,852	...	2,852	-2.1	...	-2.1
Scurry	F-8	904	20,369	22.5	13,850	68.0	...	13,850	6,519	...	6,519	22,779	12,010	10,769	-10.6	15.3	-39.5
Shackelford	F-10	887	3,990	4.5	...	...	...	...	3,990	2,174	1,816	5,001	...	5,001	-20.2	...	-20.2
Shelby	G-16	819	20,479	25.0	4,510	22.0	...	4,510	15,969	2,217	13,752	23,479	4,323	19,156	-12.8	4.3	-16.6
Sherman	A-7	914	2,605	2.9	...	...	...	...	2,605	1,380	1,225	2,443	...	2,443	6.6	...	6.6
Smith	E-15	922	86,350	93.7	51,739	59.9	51,739	...	34,611	2,916	31,695	74,701	38,968	35,733	15.6	32.8	-3.1
Somervell	G-12	197	2,577	13.1	...	...	...	...	2,577	1,422	1,155	2,542	...	2,542	1.4	...	1.4
Starr	O-11	1,207	17,137	14.2	5,835	34.0	...	5,835	11,302	2,932	8,370	13,948	3,992	9,956	22.9	46.2	13.5
Stephens	F-10	925	8,885	9.6	6,273	70.6	...	6,273	2,612	...	2,612	10,597	6,610	3,987	-16.2	-5.1	-34.5
Sterling	G-8	914	1,177	1.3	...	...	...	...	1,177	...	1,177	1,282	...	1,282	-8.2	...	-8.2
Stonewall	E-9	927	3,017	3.3	...	...	...	...	3,017	1,286	1,731	3,679	...	3,679	-18.0	...	-18.0
Sutton	I-8	1,493	3,738	2.5	2,619	70.1	...	2,619	1,119	...	1,119	3,746	2,633	1,113	-0.2	-0.5	0.5
Swisher	C-7	888	10,607	11.9	4,410	41.6	...	4,410	6,197	...	6,197	8,249	3,222	5,027	28.6	36.9	23.3
Tarrant	F-12	860	538,495	626.2	509,351	94.6	503,666	5,685	29,144	5,951	23,193	361,253	323,270	37,983	49.1	57.6	-23.3
Taylor	G-9	913	101,078	110.7	91,345	90.4	91,345	...	9,733	2,312	7,421	63,370	45,570	17,800	59.5	100.4	-45.3
Terrell	I-7	2,388	2,600	1.1	...	...	...	...	2,600	2,189	411	3,189	...	3,189	-18.5	...	-18.5
Terry	E-6	898	16,286	18.1	10,286	63.2	...	10,286	6,000	...	6,000	13,107	6,161	6,946	24.3	67.0	-13.6
Throckmorton	E-10	913	2,767	3.0	...	...	...	...	2,767	1,299	1,468	3,618	...	3,618	-23.5	...	-23.5
Titus	E-15	418	16,785	40.2	8,027	47.8	...	8,027	8,758	1,024	7,734	17,302	6,342	10,960	-3.0	26.6	-29.1
Tom Green	H-8	1,534	64,630	42.1	58,815	91.0	58,815	...	5,815	...	5,815	58,929	52,093	6,836	9.7	12.9	-14.9
Travis	J-12	1,015	212,136	209.0	187,157	88.2	187,157	...	24,979	...	24,979	160,980	135,971	25,009	31.8	37.6	-0.1
Trinity	H-15	704	7,539	10.7	...	...	...	...	7,539	2,935	4,604	10,040	...	10,040	-24.9	...	-24.9
Tyler	H-16	918	10,666	11.6	...	...	...	...	10,666	1,920	8,746	11,292	...	11,292	-5.5	...	-5.5
Upshur	F-15	586	19,793	33.8	5,108	25.8	...	5,108	14,685	...	14,685	20,822	4,515	16,307	-4.9	13.1	-9.9
Upton	H-6	1,312	6,239	4.8	3,375	54.1	...	3,375	2,864	1,214	1,650	5,307	3,121	2,186	17.6	8.1	31.0
Uvalde	K-9	1,588	16,814	10.6	10,293	61.2	...	10,293	6,521	1,747	4,774	16,015	8,674	7,341	5.0	18.7	-11.2
Val Verde	J-7	3,242	24,461	7.5	18,612	76.1	...	18,612	5,849	...	5,849	16,635	14,211	2,424	47.0	31.0	141.3
Van Zandt	F-14	855	19,091	22.3	...	...	...	...	19,091	6,504	12,587	22,593	...	22,593	-15.5	...	-15.5
Victoria	L-13	893	46,475	52.0	33,047	71.1	...	33,047	13,428	1,756	11,672	31,241	16,126	15,115	48.8	104.9	-11.2
Walker	I-14	786	21,475	27.3	11,999	55.9	...	11,999	9,476	...	9,476	20,163	9,820	10,343	6.5	22.2	-8.4
Waller	J-14	507	12,071	23.8	...	...	...	...	12,071	5,366	6,705	11,961	...	11,961	0.9	...	0.9
Ward	H-5	827	14,917	18.0	8,567	57.4	...	8,567	6,350	1,012	5,338	13,346	6,311	7,035	11.8	35.7	-9.7
Washington	J-14	611	19,145	31.3	7,740	40.4	...	7,740	11,405	...	11,405	20,542	6,941	13,601	-6.8	11.5	-16.1
Webb	M-9	3,293	64,791	19.7	60,678	93.7	60,678	...	4,113	...	4,113	56,141	51,910	4,231	15.4	16.9	-2.8
Wharton	K-14	1,079	38,152	35.4	13,434	35.2	...	13,434	24,718	5,998	18,720	36,077	10,687	25,390	5.8	25.7	-2.6
Wheeler	B-9	916	7,947	8.7	3,113	39.2	...	3,113	4,834	1,174	3,660	10,317	3,322	6,995	-23.0	-6.3	-30.9
Wichita	D-11	612	123,528	201.8	117,779	95.3	102,104	15,675	5,749	...	5,749	98,493	80,393	18,100	25.4	46.5	-68.2
Wilbarger	D-10	954	17,748	18.6	12,141	68.4	...	12,141	5,607	...	5,607	20,552	12,651	7,901	-13.6	-4.0	-29.0
Willacy	O-12	595	20,084	33.8	9,385	46.7	...	9,385	10,699	1,554	9,145	20,920	9,136	11,784	-4.0	2.7	-9.2
Williamson	I-12	1,126	35,044	31.1	14,652	41.8	...	14,652	20,392	4,276	16,116	38,853	14,022	24,831	-9.8	4.5	-17.9
Wilson	K-12	802	13,267	16.5	...	...	...	...	13,267	4,356	8,911	14,672	...	14,672	-9.6	...	-9.6
Winkler	G-5	887	13,652	15.4	10,465	76.7	...	10,465	3,187	1,863	1,324	10,064	6,912	3,152	35.7	51.4	1.1
Wise	E-12	909	17,012	18.7	6,781	39.9	...	6,781	10,231	...	10,231	16,141	2,922	13,219	5.4	132.1	-22.6
Wood	F-14	723	17,653	24.4	5,783	32.8	...	5,783	11,870	1,237	10,633	21,308	5,760	15,548	-17.2	0.4	-23.7
Yoakum	E-6	830	8,032	9.7	4,302	53.6	...	4,302	3,730	1,195	2,535	4,339	...	4,339	85.1	...	-14.0
Young	E-11	884	17,254	19.5	12,377	71.7	...	12,377	4,877	...	4,877	16,810	10,507	6,303	2.6	17.8	-22.6
Zapata	N-10	1,000	4,393	4.4	...	...	...	...	4,393	2,031	2,362	4,405	...	4,405	-0.3	...	-0.3
Zavala	L-9	1,292	12,696	9.8	9,101	71.7	...	9,101	3,595	...	3,595	11,201	7,198	4,003	13.3	26.4	-10.2

Table 7.—POPULATION OF COUNTIES, BY CENSUS COUNTY DIVISIONS: 1960

["U" denotes an unincorporated place. Total population of a place located in 2 or more census county divisions appears in table 8]

County and census county division	Population
ANDERSON COUNTY	28,162
Cayuga div.	918
Elkhart div.	3,347
Elkhart town	780
Frankston div.	2,202
Frankston town	953
Montalba-Tennessee Colony div.	1,849
Palestine div.	13,974
Palestine city[1]	13,974
Palestine North div.	3,243
Palestine South div.	2,629
ANDREWS COUNTY	13,450
Andrews div.	13,450
Andrews city[2]	11,135
ANGELINA COUNTY	39,814
Diboll div.	4,374
Diboll (U)	2,506
Huntington div.	3,497
Huntington city	1,009
Lufkin div.	17,641
Lufkin city[3]	17,641
Lufkin Northwest div.	4,529
Keltys (U)	1,056
Lufkin Southeast div.	5,244
Pollok div.	3,110
Zavalla div.	1,419
ARANSAS COUNTY	7,006
Fulton div.	1,447
Rockport div.	5,559
Aransas Pass city (pt.)[4]	935
Rockport city[4]	2,989
ARCHER COUNTY	6,110
Archer div.	3,234
Archer City[5]	1,974
Holliday div.	2,093
Holliday city	1,139
Wichita Falls city (pt.)[5]	...
Megargel div.	783
Megargel town	417
ARMSTRONG COUNTY	1,966
Claude div.	1,966
Claude city	895
ATASCOSA COUNTY	18,828
Campbellton div.	918
Campbellton city	271
Charlotte div.	2,503
Charlotte city	1,465
Jourdanton div.	2,633
Christine city	276
Jourdanton city[6]	1,504
Pleasanton div.	6,736
North Pleasanton city	1,018
Pleasanton city[6]	3,467
Poteet div.	6,038
Lytle town[6]	798
Poteet city	2,811
AUSTIN COUNTY	13,777
Bellville div.	5,015
Bellville city	2,218
Sealy div.	4,487
San Felipe town	367
Sealy city	2,328
Wallis div.	1,759
West End div.	2,516
BAILEY COUNTY	9,090
Muleshoe div.	7,063
Muleshoe town[7]	3,871
South Sand Hills div.	2,027
BANDERA COUNTY	3,892
Bandera div.	2,815
Medina div.	1,077
BASTROP COUNTY	16,925
Bastrop div.	4,042
Bastrop city	3,001
Cedar Creek-Red Rock div.	2,343
Elgin div.	5,891
Elgin city[8]	3,511
Smithville div.	4,649
Smithville city	2,933
BAYLOR COUNTY	5,893
Seymour div.	5,893
Seymour city[9]	3,789
BEE COUNTY	23,755
Beeville div.	13,811
Beeville city[10]	13,811
Beeville Rural div.	5,065
Pettus-Pawnee div.	3,036
Skidmore div.	1,843
BELL COUNTY	94,097
Belton div.	10,219
Belton city[11]	8,163
Holland div.	4,097
Bartlett city (pt.)[11]	481
Holland town	653
Killeen div.	23,377
Killeen city[11]	23,377
Killeen Rural div.	16,975
Rogers div.	1,742
Rogers town	936
Temple div.	30,419
Temple city[11]	30,419
Temple East div.	3,208
Temple Northwest div.	2,247
Temple South div.	1,813
BEXAR COUNTY	687,151
Bexar East div.	10,104
Kirby city[12]	680
St. Hedwig town[A]	589
Bexar Northeast div.	9,260
Hill Country Village town[12]	418
Hollywood Park city[12]	783
Windcrest town[12]	441
Bexar Northwest div.	6,561
Leon Valley city[12]	536
Shavano Park city[12]	343
Bexar South div.	4,157
Bexar Southeast div.	3,988
Bexar Southwest div.	34,137
San Antonio div.	618,944
Alamo Heights city	7,552
Balcones Heights city[12]	950
Castle Hills city[12]	2,622
Olmos Park city	2,457
San Antonio city[12]	587,718
Terrell Hills city	5,572
BLANCO COUNTY	3,657
Blanco div.	1,690
Blanco town	789
Johnson City div.	1,967
Johnson City	611
BORDEN COUNTY	1,076
Gail div.	1,076
BOSQUE COUNTY	10,809
Clifton div.	3,827
Clifton city[13]	2,335
Cranfills Gap div.	801
Iredell div.	862
Iredell city	366
Meridian div.	1,777
Meridian city	993
Valley Mills div.	1,670
Valley Mills town (pt.)[13]	1,041
Walnut Springs-Morgan div.	1,872
Morgan village	381
Walnut Springs city	490
BOWIE COUNTY[14]	59,971
Dalby Springs-Simms div.	1,677
De Kalb div.	5,934
De Kalb town	2,042
Hooks div.	4,362
Hooks town	2,048
Maud div.	2,938
Maud city[14]	951
New Boston div.	5,167
New Boston town	2,773
Texarkana div.	30,218
Texarkana city[14]	30,218
Texarkana North div.	4,121
Nash city[14]	1,124
Texarkana South div.	5,554
South Texarkana town[A]	343
Wake Village city[14]	1,140
BRAZORIA COUNTY	76,204
Alvin-Pearland div.	14,592
Alvin city[15]	5,643
Brookside village[15]	560
Pearland village[15]	1,497
Angleton div.	11,528
Angleton city[15]	7,312
Brazoria div.	5,875
Brazoria town[15]	1,291
Freeport-Velasco div.	12,565
Freeport city[15]	11,619
Lake Jackson-Clute div.	16,227
Clute City town[15]	4,501
Lake Barbara village[15]	477
Lake Jackson city[15]	9,651
Richwood village[15]	649
Rosharon div.	3,831
Sweeny div.	6,405
Sweeny town[15]	3,087
West Columbia div.	5,181
West Columbia city[15]	2,947
BRAZOS COUNTY	44,895
Brazos Northeast div.	1,983
Brazos South div.	1,992
Brazos West div.	1,982
Bryan div.	27,542
Bryan city[16]	27,542
College Station div.	11,396
College Station city[16]	11,396
BREWSTER COUNTY	6,434
Alpine div.	5,414
Alpine town[17]	4,740
Marathon div.	1,020
BRISCOE COUNTY	3,577
Quitaque div.	1,147
Quitaque city	586
Silverton div.	2,430
Silverton city	1,098
BROOKS COUNTY	8,609
Encino div.	992
Falfurrias div.	7,617
Falfurrias city[18]	6,515
BROWN COUNTY	24,728
Bangs div.	2,369
Bangs town[19]	967
Blanket-Early div.	3,116
Blanket town	320
Early town[19]	819
Brookesmith div.	1,070
Brownwood div.	16,974
Brownwood city[19]	16,974
May div.	1,199
BURLESON COUNTY	11,177
Caldwell div.	5,086
Caldwell city	2,204
Cooks Point div.	1,255
Old River div.	2,558
Somerville div.	2,278
Somerville city	1,177
BURNET COUNTY	9,265
Bertram div.	1,205
Briggs div.	902
Burnet div.	4,135
Burnet town	2,214
Marble Falls div.	3,023
Marble Falls town	2,161
CALDWELL COUNTY	17,222
Lockhart div.	8,762
Lockhart city[20]	6,084
Luling div.	5,903
Luling city[20]	4,412
Martindale div.	2,557
CALHOUN COUNTY	16,592
Kamey-Six Mile div.	655
Point Comfort div.	1,886
Point Comfort town[21]	1,453
Port Lavaca div.	10,715
Port Lavaca city[21]	8,864
Seadrift div.	3,336
Seadrift city	1,082
CALLAHAN COUNTY	7,929
Baird div.	2,405
Baird city[22]	1,633
Putnam town	203
Clyde div.	3,376
Clyde town[22]	1,116
Cross Plains div.	2,148
Cross Plains town[22]	1,168
CAMERON COUNTY	151,098
Brownsville div.	48,040
Brownsville city[23]	48,040
Brownsville North div.	2,565
Combes div.	2,775
Combes town[23]	605
Harlingen div.	42,116
Harlingen city[23]	41,207
Inter-City div.	3,205
La Feria div.	5,430
La Feria city[23]	3,047
Los Fresnos div.	4,904
Los Fresnos town[23]	1,289
Port Isabel div.	4,582
Laguna Heights town[23]	550
Laguna Vista town[23]	141
Port Isabel city[23]	3,575
Primera div.	4,262
Primera town[23]	1,066
Rio Hondo div.	4,927
Rio Hondo town[23]	1,344
San Benito div.	16,422
San Benito city[23]	16,422
San Benito East div.	3,819
Santa Maria div.	1,090
Santa Maria town[23]	281
Santa Rosa div.	3,861
Santa Rosa town[23]	1,572
Southmost div.	3,100
CAMP COUNTY	7,849
Leesburg-Newsome div.	796
Pittsburg div.	7,053
Pittsburg city[24]	3,796
CARSON COUNTY	7,781
Panhandle div.	3,772
Panhandle town[25]	1,958
White Deer-Groom div.	4,009
Groom town	679
Skellytown town[25]	967
White Deer town	1,057
CASS COUNTY	23,496
Atlanta div.	5,285
Atlanta city[26]	4,076
Bivins-McLeod div.	1,270
Hughes Springs-Avinger div.	4,497
Avinger town	730
Hughes Springs town	1,813
Linden div.	5,362
Linden town[26]	1,832
Marietta-Douglassville div.	3,095
Douglassville town[26]	172
Queen City-Bloomburg div.	3,987
Bloomburg town	383
Queen City town[26]	1,081
CASTRO COUNTY	8,923
Dimmitt div.	8,923
Dimmitt town[27]	2,935
Hart city[27]	577
CHAMBERS COUNTY	10,379
Anahuac div.	4,587
Anahuac city	1,985
Mont Belvieu div.	2,497
Winnie-Stowell div.	3,295
Winnie (U)	1,114
CHEROKEE COUNTY	33,120
Alto div.	3,069
Alto town	869
Jacksonville North div.	12,391
Jacksonville city[28]	9,590
Jacksonville South div.	2,074
Mount Selman div.	1,605
Bullard town (pt.)[28]	16
New Summerfield div.	2,845
Troup city (pt.)	47
Rusk North div.	2,917
Rusk South div.	6,727
Rusk town[28]	4,900
Wells div.	1,492
Wells town	544

[A]St. Hedwig town, Bexar County, was incorrectly reported as an incorporated place. South Texarkana town, Bowie County, was disincorporated prior to the 1960 Census. This information was discovered too late for correction in the detailed distributions.

See other footnotes at end of table, p. 34.

Table 7.—POPULATION OF COUNTIES, BY CENSUS COUNTY DIVISIONS: 1960—Con.

["U" denotes an unincorporated place. Total population of a place located in 2 or more census county divisions appears in table 8]

County and census county division	Population
CHILDRESS COUNTY	8,421
Childress div.	7,982
Childress city[29]	6,399
North River div.	439
CLAY COUNTY	8,351
Bellevue-Joy div.	1,604
Bellevue town	309
Byers-Petrolia div.	2,442
Byers city	497
Petrolia town	631
Henrietta div.	4,305
Henrietta town	3,062
COCHRAN COUNTY	6,417
Morton div.	5,409
Morton town	2,731
Whiteface div.	1,008
Whiteface town	535
COKE COUNTY	3,589
Bronte div.	1,565
Blackwell town (pt.)[30]	12
Bronte town	999
Robert Lee div.	2,024
Robert Lee city	990
COLEMAN COUNTY	12,458
Coleman div.	7,848
Coleman city[31]	6,371
Novice div.	826
Novice city	227
Santa Anna div.	2,402
Santa Anna town	1,320
Talpa div.	1,382
Talpa town	195
COLLIN COUNTY[Δ]	41,247
Allen div.	1,845
Allen city[32]	659
Anna div.	3,101
Anna town	639
Melissa town[32]	405
Blue Ridge div.	1,993
Blue Ridge town	330
Westminster town	194
Celina div.	3,018
Celina town[32]	1,204
Prosper town	344
Farmersville div.	3,003
Farmersville city	2,021
Frisco div.	2,243
Frisco town[32]	1,184
McKinney div.	13,763
McKinney city[32]	13,763
Nevada div.	2,051
Josephine town[32]	296
Royse City town (pt.)	121
Plano div.	4,929
Plano city[32]	3,695
Renner town (pt.)[32]	212
Richardson city (pt.)[32]	61
Princeton div.	2,079
Princeton town[32]	594
Wylie div.	3,222
Murphy town[32]	135
Sachse city (pt.)[32]	...
Wylie city[32]	1,804
COLLINGSWORTH COUNTY	6,276
Sammorwood div.	978
Wellington div.	5,298
Dodson town	308
Wellington city[33]	3,137
COLORADO COUNTY	18,463
Columbus div.	4,589
Columbus town	3,656
Columbus North East div.	2,327
Eagle Lake div.	4,836
Eagle Lake city[34]	3,565
Garwood div.	2,632
Weimar div.	4,079
Weimar city[34]	2,006
COMAL COUNTY	19,844
Comal North div.	2,137
Comal South div.	2,076
New Braunfels div.	15,631
New Braunfels city[35]	15,631
COMANCHE COUNTY	11,865
Comanche div.	6,110
Comanche city	3,415
De Leon div.	4,024
De Leon city	2,022
Gustine div.	1,731
Gustine town	380
CONCHO COUNTY	3,672
Eden-Millersview div.	2,511
Eden village	1,486
Eola-Paint Rock div.	1,161
COOKE COUNTY	22,560
Gainesville div.	13,083
Gainesville city[36]	13,083
Gainesville North Callisburg div.	2,572
Gainesville Southeast div.	1,291
Muenster div.	3,099
Lindsay town[36]	236
Muenster city	1,190
Valley View div.	2,515
CORYELL COUNTY	23,961
Copperas Cove div.	10,753
Copperas Cove town[37]	4,567
Evant div.	1,073
Flat div.	810
Gatesville div.	7,341
Gatesville city[37]	4,626
Gatesville West div.	1,744
Oglesby div.	1,332
Oglesby city[37]	414
Turnersville div.	908
COTTLE COUNTY	4,207
Paducah North div.	3,245
Paducah town	2,392
Paducah South div.	962
CRANE COUNTY	4,699
Crane div.	4,699
Crane city[38]	3,796
CROCKETT COUNTY	4,209
Ozona div.	4,209
Ozona (U)	3,361
CROSBY COUNTY	10,347
Crosbyton div.	3,414
Crosbyton city	2,088
Lorenzo div.	2,686
Lorenzo town	1,188
Ralls div.	4,247
Ralls town	2,229
CULBERSON COUNTY	2,794
Van Horn div.	2,794
Van Horn town[39]	1,953
DALLAM COUNTY	6,302
Dalhart div.	5,570
Dalhart city (pt.)	4,494
Texline div.	732
Texline town	430
DALLAS COUNTY[40]	951,527
Dallas div.	717,989
Cockrell Hill city[40]	3,104
Dallas city[40]	679,684
Fruitdale town	1,418
Highland Park town[40]	10,411
University Park city[40]	23,202
Grand Prairie div.	32,647
Grand Prairie city (pt.)[40]	29,402
Irving div.	48,825
Irving city[40]	45,985
Northeast div.	88,766
Buckingham town[40]	239
Garland city[40]	38,501
Mesquite city[40]	27,526
Renner town (pt.)[40]	...
Richardson city (pt.)[40]	16,749
Rowlett city[40]	1,015
Sachse city (pt.)[40]	359
Sunnyvale town[40]	969
Northwest div.	20,212
Addison town[40]	308
Carrollton city (pt.)[40]	4,242
Coppell town[40]	666
Farmers Branch city[40]	13,441
DALLAS COUNTY--Con.	
South div.	23,529
Cedar Hill town[40]	1,848
De Soto city	1,969
Duncanville town[40]	3,774
Hutchins city[40]	1,100
Lancaster city[40]	7,501
Wilmer city[40]	1,785
Woodland Hills city[40]	339
Southeast div.	19,559
Balch Springs town[40]	6,821
Kleberg city[40]	3,572
Seagoville town[40]	3,745
DAWSON COUNTY	19,185
Lamesa div.	12,438
Lamesa city[41]	12,438
Lamesa Northeast div.	1,372
O'Donnell city (pt.)	115
Lamesa Northwest div.	1,687
Lamesa Southeast div.	2,313
Lamesa Southwest div.	1,375
DEAF SMITH COUNTY	13,187
Hereford div.	13,187
Hereford city[42]	7,652
DELTA COUNTY	5,860
Cooper div.	4,092
Cooper city[43]	2,213
Enloe town	150
Pecan Gap div.	1,768
Pecan Gap city	278
DENTON COUNTY	47,432
Denton div.	26,844
Denton city[44]	26,844
Denton Rural-Lake Dallas div.	3,651
Justin-Roanoke div.	3,391
Justin town	622
Roanoke city	585
Westlake town (pt.)[44]	45
Lewisville div.	6,392
Carrollton city (pt.)[44]	...
Lewisville city[44]	3,956
Pilot Point-Aubrey div.	4,000
Aubrey town	534
Pilot Point town	1,254
Sanger div.	3,154
Krum city[44]	317
Sanger town	1,190
DE WITT COUNTY	20,683
Cuero div.	8,511
Cuero city	7,338
Westhoff-Arneckville div.	2,398
Yoakum div.	4,382
Yoakum city (pt.)[45]	2,442
Yorktown div.	5,392
Nordheim city	407
Yorktown town	2,527
DICKENS COUNTY	4,963
Dickens div.	1,823
Dickens city	302
Spur div.	3,140
Spur city[46]	2,170
DIMMIT COUNTY	10,095
Asherton div.	2,282
Asherton city[47]	1,890
Catarina city	160
Big Wells div.	1,066
Big Wells city	801
Carrizo Springs div.	6,747
Carrizo Springs city[47]	5,699
DONLEY COUNTY	4,449
Clarendon div.	3,140
Clarendon city	2,172
Hedley div.	1,309
Hedley town	494
DUVAL COUNTY	13,398
Benavides div.	3,679
Benavides city	2,459
Freer div.	3,826
Freer (U)	2,724
Realitos-Concepcion div.	1,689
San Diego div.	4,204
San Diego city (pt.)[48]	3,746
EASTLAND COUNTY	19,526
Cisco div.	5,671
Cisco city	4,499
Eastland div.	4,885
Eastland city[49]	3,292
Gorman div.	2,626
Carbon town	309
Gorman city	1,142
Ranger div.	4,001
Ranger city[49]	3,313
Rising Star div.	2,343
Rising Star town	997
ECTOR COUNTY	90,995
Ector East div.	7,191
Goldsmith-Penwell div.	3,466
Goldsmith city[50]	670
Odessa div.	80,338
Odessa city[50]	80,338
EDWARDS COUNTY	2,317
Rocksprings div.	2,317
Rocksprings town	1,182
ELLIS COUNTY	43,395
Bardwell div.	3,208
Bardwell city	220
Ennis div.	10,616
Ennis city[51]	9,347
Garrett town[51]	167
Ferris div.	4,669
Ferris town[51]	1,807
Palmer town[51]	613
Italy div.	3,114
Italy town[51]	1,183
Milford town	590
Maypearl div.	1,176
Maypearl town	359
Midlothian div.	2,687
Midlothian city[51]	1,521
Red Oak div.	2,929
Red Oak town[51]	415
Sonoma div.	2,247
Sonoma town[51]	503
Waxahachie div.	12,749
Waxahachie city[51]	12,749
EL PASO COUNTY	314,070
East Central div.	4,875
San Elizario (U)	1,064
El Paso div.	276,689
El Paso city[52]	276,687
North Central div.	21,571
Northwest div.	5,104
Anthony town[52]	1,082
Canutillo (U)	1,377
Southeast div.	5,831
Fabens (U)	3,134
La Isla village[52]	35
Mesa village[52]	124
ERATH COUNTY	16,236
Dublin div.	3,685
Dublin city	2,443
Morgan Mill-Bluff Dale div.	1,278
Stephenville div.	10,099
Stephenville city[53]	7,359
Stephenville South div.	1,174
FALLS COUNTY	21,263
Chilton div.	2,512
Lott div.	2,265
Lott city	924
Marlin div.	10,114
Marlin city[54]	6,918
Sunrise (U)	1,708
Perry div.	1,152
Reagan div.	1,568
Rosebud div.	3,652
Rosebud city[54]	1,644
FANNIN COUNTY	23,880
Bonham div.	9,060
Bonham city[55]	7,357
Dodd City div.	1,687
Dodd City town	239
Windom town	218
Ector div.	1,819
Ector town	519
Savoy town[55]	493
Honey Grove div.	3,436
Honey Grove city	2,071
Ladonia div.	1,371
Ladonia town	890

[Δ]Notice of incorporation of Fairview town (population 156), Allen division, and Lucas town (population 203), Allen division (128) and Wylie division (75), Collin County, was received too late for correction in the detailed distributions.

See other footnotes at end of table, p. 34.

Table 7.—POPULATION OF COUNTIES, BY CENSUS COUNTY DIVISIONS: 1960—Con.

["U" denotes an unincorporated place. Total population of a place located in 2 or more census county divisions appears in table 8]

County and census county division	Population
FANNIN COUNTY--Con.	
Leonard div.	3,974
Bailey town	176
Leonard city	1,117
Trenton town	712
Ravenna-Telephone div.	2,533
Ravenna town	145
FAYETTE COUNTY[56]	20,384
Fayetteville div.	2,209
Fayetteville town	394
Flatonia div.	3,487
Flatonia town	1,009
La Grange div.	6,201
La Grange city[56]	3,623
La Grange West div.	1,616
Round Top div.	2,060
Round Top town	124
Schulenburg div.	4,811
Schulenburg city[56]	2,207
FISHER COUNTY	7,865
McCaulley div.	689
Hamlin city (pt.)	4
Roby div.	3,161
Roby city	913
Rotan div.	4,015
Rotan city	2,788
FLOYD COUNTY	12,369
Floydada div.	6,749
Floydada town[57]	3,769
Lockney div.	5,620
Lockney town[57]	2,141
FOARD COUNTY	3,125
Crowell div.	2,407
Crowell city	1,703
Thalia div.	718
FORT BEND COUNTY	40,527
Beasley-Orchard div.	3,421
Fulshear-Simonton div.	2,844
Katy city (pt.)[58]	375
Needville div.	4,288
Needville town	861
Richmond div.	4,992
Richmond town[58]	3,668
Rosenberg div.	12,498
Rosenberg city[58]	9,698
Stafford-Missouri City div.	4,879
Missouri City (pt.)[58]	593
Stafford town (pt.)[58]	1,485
Sugar Land div.	7,605
Sugar Land city[58]	2,802
FRANKLIN COUNTY	5,101
Mount Vernon div.	3,608
Mount Vernon town	1,338
Winnsboro div.	1,493
Winnsboro city (pt.)[59]	702
FREESTONE COUNTY	12,525
Butler div.	1,678
Fairfield div.	3,260
Fairfield town	1,781
Teague div.	5,457
Teague city[60]	2,728
Wortham div.	2,130
Kirvin town	81
Streetman town (pt.)	289
Wortham town	1,087
FRIO COUNTY	10,112
Dilley div.	2,682
Dilley town	2,118
Moore div.	1,095
Pearsall div.	6,335
Pearsall city	4,957
GAINES COUNTY	12,267
Seagraves div.	4,101
Seagraves city[61]	2,307
Seminole div.	8,166
Seminole city[61]	5,737
GALVESTON COUNTY	140,364
Bolivar Peninsula div.	1,694
Dickinson div.	14,045
Bacliff (U)	1,707
Dickinson (U)	4,715
League City (U)	2,622
Galveston div.	67,175
Galveston city[62]	67,175
GALVESTON COUNTY--Con.	
Galveston Island div.	320
Hitchcock div.	5,508
Hitchcock city[62]	5,216
La Marque div.	13,969
La Marque city[62]	13,969
Santa Fe div.	5,588
Alta Loma (U)	1,020
Texas City div.	32,065
Texas City[62]	32,065
GARZA COUNTY	6,611
Post div.	6,611
Post city[63]	4,663
Southland town	153
GILLESPIE COUNTY	10,048
Fredericksburg div.	6,510
Fredericksburg town[64]	4,629
Fredericksburg East div.	2,373
Harper div.	1,165
GLASSCOCK COUNTY	1,118
Garden City div.	1,118
GOLIAD COUNTY	5,429
Goliad North div.	3,477
Goliad city[65]	1,782
Goliad South div.	1,055
Weesatche-Ander div.	897
GONZALES COUNTY	17,845
Gonzales East div.	8,171
Gonzales city[66]	5,829
Gonzales Northwest div.	1,793
Harwood town	132
Gonzales Southwest div.	1,355
Nixon div.	3,270
Nixon city[66]	1,751
Smiley div.	1,206
Smiley city[66]	455
Waelder div.	2,050
Waelder city	1,270
GRAY COUNTY	31,535
McLean div.	1,927
McLean town	1,330
Pampa div.	24,664
Pampa city[67]	24,664
Pampa East div.	3,690
Lefors town[67]	864
Pampa West div.	1,254
GRAYSON COUNTY	73,043
Batsell Park div.	901
Bells div.	1,644
Bells town[68]	707
Denison div.	22,748
Denison city[68]	22,748
Denison-Texhoma div.	2,678
Pottsboro town[68]	640
Devoignes-Shilo div.	1,812
Fairview div.	2,891
Loving div.	1,045
Range Creek div.	3,277
Collinsville town	560
Gunter town	593
Tioga town	403
Sherman div.	24,988
Sherman city[68]	24,988
Van Alstyne div.	3,204
Howe town	680
Van Alstyne town	1,608
Whitesboro div.	4,668
Whitesboro town[68]	2,485
Whitewright div.	3,187
Tom Bean town	403
Whitewright town	1,315
GREGG COUNTY	69,436
Gladewater div.	6,301
Clarksville City town[69]	359
Gladewater city (pt.)[69]	4,946
Warren City town (pt.)[69]	167
Greggton div.	4,306
White Oak town[69]	1,250
Kilgore div.	11,371
Kilgore city (pt.)[69]	7,980
Kilgore East (U)	1,236
Longview div.	40,050
Longview city[69]	40,050
Longview North div.	2,009
Longview South div.	2,462
Easton village (pt.)	203
Sabine div.	2,937
GRIMES COUNTY	12,709
Anderson div.	2,725
Bedias div.	1,652
Navasota div.	7,054
Navasota city[70]	4,937
Plantersville div.	1,278
GUADALUPE COUNTY	29,017
Kingsbury-Staples div.	1,883
Marion-Schertz-Cibolo div.	6,672
Marion town	557
Schertz (U)	2,281
Seguin div.	14,299
Seguin city[71]	14,299
Seguin North div.	3,671
Seguin South div.	2,492
HALE COUNTY	36,798
Abernathy div.	4,371
Abernathy city (pt.)[72]	1,827
Hale Center div.	4,274
Hale Center city[72]	2,196
Petersburg div.	2,767
Petersburg town[72]	1,400
Plainview div.	18,735
Plainview city[72]	18,735
Plainview Rural div.	6,651
Seth Ward (U)	1,328
HALL COUNTY	7,322
Estelline div.	857
Estelline town	346
Lakeview div.	1,298
Lakeview town[73]	219
Memphis div.	3,992
Memphis city	3,332
Turkey div.	1,175
Turkey city	813
HAMILTON COUNTY	8,488
Hamilton div.	6,358
Hamilton city[74]	3,106
Hico div.	2,130
Hico city[74]	1,020
HANSFORD COUNTY	6,208
Gruver div.	2,152
Gruver city	1,030
Spearman div.	4,056
Spearman town[75]	3,555
HARDEMAN COUNTY	8,275
Chillicothe div.	1,988
Chillicothe city[76]	1,161
Goodlett div.	672
Quanah div.	5,615
Quanah city[76]	4,564
HARDIN COUNTY	24,629
Chance-Loeb div.	2,549
Kountze div.	4,680
Kountze city	1,768
Saratoga-Batson div.	2,489
Silsbee North div.	4,002
Silsbee South div.	8,230
Silsbee city[77]	6,277
Sour Lake div.	2,679
Sour Lake city	1,602
HARRIS COUNTY	1,243,158
Alief div.	4,769
Missouri City (pt.)	11
Stafford town (pt.)[78]	...
Baytown div.	28,159
Baytown city[78]	28,159
Deer Park div.	4,865
Deer Park city[78]	4,865
Galena Park div.	10,852
Galena Park city	10,852
Highlands div.	20,387
Barrett (U)	2,364
Beaumont Place (U)	1,176
Highlands (U)	4,336
Lakewood (U)	1,882
McNair (U)	1,880
Hockley-Tomball div.	8,492
Jersey Village city[78]	493
Tomball town[78]	1,713
Waller town (pt.)[78]	38
Houston div.	986,238
Bellaire city[78]	19,872
Bunker Hill Village city[78]	2,216
Hedwig Village city[78]	1,182
Hilshire Village city[78]	543
Houston city[78]	938,219
Hunters Creek Village city[78]	2,478
Piney Point Village city[78]	1,790
South Side Place city	1,282
Spring Valley city[78]	3,004
West University Place city[78]	14,628
HARRIS COUNTY--Con.	
Humble div.	30,036
Beaumont Place (U)	1,176
Humble city[78]	1,711
Jacinto City div.	9,547
Jacinto City	9,547
Katy div.	2,113
Katy city (pt.)	998
La Porte div.	9,989
La Porte city[78]	4,512
Lomax village[78]	439
Morgans Point town	560
Shoreacres town	518
Pasadena div.	61,464
Pasadena city[78]	58,737
Sheldon div.	15,313
Donnybrook Place (U)	2,537
South Houston div.	7,523
South Houston town[78]	7,523
Spring-Klein div.	41,024
Donnybrook Place (U)	2,537
Webster div.	2,387
Webster village[78]	329
HARRISON COUNTY	45,594
Hallsville div.	4,028
Hallsville city[79]	684
Harleton div.	1,462
Karnack div.	1,877
Marshall div.	23,846
Marshall city[79]	23,846
Marshall North div.	5,667
Marshall Northeast (U)	1,192
Marshall South div.	4,530
Waskom div.	4,184
Waskom city	1,336
HARTLEY COUNTY	2,171
Channing div.	2,171
Channing town[80]	351
Dalhart city (pt.)	666
HASKELL COUNTY	11,174
Haskell div.	5,264
Haskell city[81]	4,016
Stamford city (pt.)[81]	...
Rochester div.	2,198
O'Brien city[81]	287
Rochester town	625
Rule div.	2,161
Rule town[81]	1,347
Sagerton div.	772
Weinert div.	779
Weinert city	251
HAYS COUNTY	19,934
Dripping Springs-Wimberly div.	1,782
Kyle-Buda div.	3,320
Buda town	451
Kyle town	1,023
San Marcos div.	12,713
San Marcos city[82]	12,713
San Marcos Rural div.	2,119
HEMPHILL COUNTY	3,185
Canadian div.	3,185
Canadian town	2,239
HENDERSON COUNTY	21,786
Athens div.	11,285
Athens city[83]	7,086
Brownsboro div.	2,885
Brownsboro city	507
Eustace div.	1,877
Eustace town[83]	351
La Rue-Poynor div.	1,874
Malakoff div.	3,865
Malakoff city[83]	1,657
Trinidad town[83]	786
HIDALGO COUNTY	180,904
Alamo div.	5,861
Alamo city[84]	4,121
Donna div.	10,595
Donna city[84]	7,522
Edcouch div.	6,275
Edcouch town	2,814
La Villa city[84]	1,261
Edinburg div.	18,706
Edinburg city[84]	18,706
Edinburg East div.	4,624
Edinburg West div.	3,632
Elsa div.	7,507
Elsa town[84]	3,847
Hargill div.	1,506

See footnotes at end of table, p. 35.

Table 7.—POPULATION OF COUNTIES, BY CENSUS COUNTY DIVISIONS: 1960—Con.

["U" denotes an unincorporated place. Total population of a place located in 2 or more census county divisions appears in table 8]

County and census county division	Population
HIDALGO COUNTY--Con.	
Hidalgo div.	3,848
Hidalgo town[84]	1,078
McAllen div.	32,781
McAllen city[84]	32,728
McAllen Rural div.	1,430
Mercedes div.	10,943
Mercedes city[84]	10,943
Mercedes Rural div.	1,997
Mission div.	14,134
Mission city[84]	14,081
Mission East div.	3,496
Mission West div.	3,515
Pharr div.	15,974
Pharr city[84]	14,106
Progresso div.	2,290
Puerto Rico-San Manuel div.	1,467
San Juan div.	6,816
San Juan city[84]	4,371
Sullivan div.	4,208
Weslaco div.	19,299
Weslaco city[84]	15,649
Weslaco North (U)	1,049
HILL COUNTY	23,650
Blum div.	1,171
Blum town	315
Hillsboro North div.	8,678
Hillsboro city[85]	7,402
Hillsboro South div.	3,395
Abbott town[85]	289
Brandon town	121
Mertens town	104
Hubbard-Mount Calm div.	2,921
Hubbard city	1,628
Mount Calm city[85]	379
Itasca div.	3,236
Itasca city	1,383
Malone-Penelope div.	1,577
Malone town	240
Penelope town	226
Whitney div.	2,672
Whitney town[85]	1,050
HOCKLEY COUNTY	22,340
Anton div.	2,028
Anton city	1,068
Levelland div.	16,084
Levelland city[86]	10,153
Ropesville div.	2,230
Ropesville city	423
Sundown div.	1,998
Sundown city[86]	1,186
HOOD COUNTY	5,443
Granbury div.	5,443
Granbury city[87]	2,227
Lipan village[87]	309
Tolar town	283
HOPKINS COUNTY	18,594
Cumby div.	2,040
Cumby city	447
North Hopkins-Sulphur Bluff div.	1,576
Pickton-Pine Forest div.	2,542
Como town	300
Seymore div.	1,257
Sulphur Springs div.	11,179
Sulphur Springs city[88]	9,160
HOUSTON COUNTY	19,376
Crockett div.	8,549
Crockett city	5,356
Grapeland div.	3,707
Grapeland town	1,113
Kennard-Ratcliff div.	1,321
Lovelady div.	3,801
Lovelady city	466
Porter Springs div.	1,998
HOWARD COUNTY	40,139
Big Spring div.	31,230
Big Spring city[89]	31,230
Big Spring North div.	4,199
Big Spring South div.	2,348
Coahoma div.	2,362
Coahoma town	1,239
HUDSPETH COUNTY	3,343
Dell City div.	1,355
Fort Hancock div.	1,188
Sierra Blanca div.	800

County and census county division	Population
HUNT COUNTY[90]	39,399
Caddo Mills div.	1,907
Caddo Mills city	732
Celeste div.	1,810
Celeste town	588
Commerce div.	7,152
Commerce city[90]	5,789
Greenville div.	19,087
Greenville city[90]	19,087
Greenville North div.	1,689
Greenville South div.	1,890
Lone Oak div.	1,960
Lone Oak town	495
Quinlan div.	1,951
Quinlan city[90]	621
Wolfe City div.	1,953
Wolfe city	1,317
HUTCHINSON COUNTY	34,419
Borger div.	20,911
Borger city[91]	20,911
Phillips div.	9,514
Fritch (U)[Δ]	1,846
Phillips (U)	3,605
Philrich (U)	2,067
Stinnett div.	3,994
Stinnett town[91]	2,695
IRION COUNTY	1,183
Mertzon div.	1,183
Mertzon town	584
JACK COUNTY	7,418
Bryson div.	1,086
Bryson city	545
Jacksboro div.	5,462
Jacksboro city[92]	3,816
Perrin div.	870
JACKSON COUNTY	14,040
Edna-Cordele div.	7,216
Edna city[93]	5,038
Ganado div.	3,198
Ganado town[93]	1,626
La Ward-Lolita div.	1,993
Vanderbilt div.	1,633
JASPER COUNTY	22,100
Buna div.	5,774
Jasper div.	10,833
Jasper city[94]	4,889
Kirbyville div.	5,493
Kirbyville city[94]	1,660
JEFF DAVIS COUNTY	1,582
Fort Davis div.	1,080
Valentine div.	502
Valentine town	420
JEFFERSON COUNTY	245,659
Beaumont div.	119,175
Beaumont city[95]	119,175
Groves div.	17,304
Groves city[95]	17,304
Labelle div.	2,444
Nome-China div.	4,572
Port Arthur div.	76,262
Griffing Park town	2,267
Lakeview town	3,849
Pear Ridge town[95]	3,470
Port Arthur city[95]	66,676
Port Neches-Nederland div.	24,582
Nederland city[95]	12,036
Port Neches city[95]	8,696
Sabine Pass div.	1,320
JIM HOGG COUNTY	5,022
Hebbronville div.	5,022
Hebbronville (U)	3,987
JIM WELLS COUNTY	34,548
Alice div.	20,861
Alice city[96]	20,861
Alice Rural div.	5,919
Alice Southwest (U)	1,813
San Diego city (pt.)	605
Orange Grove-Sandia div.	3,220
Orange Grove city	1,109
Premont div.	4,548
Premont city[96]	3,049

County and census county division	Population
JOHNSON COUNTY	34,720
Alvarado div.	5,143
Alvarado city	1,907
Venus town	324
Burleson-Joshua div.	4,977
Burleson city[97]	2,345
Joshua city[97]	764
Cleburne div.	15,381
Cleburne city[97]	15,381
Cleburne North div.	3,460
Keene city[97]	1,532
Cleburne South Div.	2,187
Rio Vista village[97]	284
Godley div.	1,317
Godley town	401
Grandview div.	2,255
Grandview city	961
JONES COUNTY	19,299
Anson div.	4,453
Anson city	2,890
Hamlin div.	4,719
Hamlin city (pt.)[98]	3,787
Hawley-Noodle div.	2,374
Abilene city (pt.)[98]	221
Lueders div.	1,263
Lueders city	654
Stamford div.	6,490
Stamford city (pt.)[98]	5,259
KARNES COUNTY	14,995
Falls City div.	1,524
Falls City[99]	462
Gillett div.	1,271
Karnes City div.	4,006
Karnes City town[99]	2,693
Kenedy div.	5,963
Kenedy city[99]	4,301
Runge div.	2,231
Runge town	1,036
KAUFMAN COUNTY	29,931
Crandall div.	1,678
Crandall town	640
Forney div.	2,505
Forney town[100]	1,544
Kaufman div.	5,005
Kaufman city[100]	3,087
Kemp-Mabank div.	2,532
Kemp town	816
Mabank town	944
Scurry div.	1,982
Terrell div.	13,803
Terrell city[100]	13,803
Terrell Rural div.	2,426
KENDALL COUNTY	5,889
Boerne div.	3,843
Boerne city[101]	2,169
Comfort div.	2,046
KENEDY COUNTY	884
Sarita div.	884
KENT COUNTY	1,727
Jayton div.	1,727
Jayton town	649
KERR COUNTY	16,800
Center Point div.	1,188
Ingram div.	3,738
Kerrville div.	8,901
Kerrville city[102]	8,901
Kerrville Rural div.	2,973
Legion (U)	1,691
KIMBLE COUNTY	3,943
Junction div.	3,943
Junction city[103]	2,441
KING COUNTY	640
Guthrie div.	640
KINNEY COUNTY	2,452
Brackettville div.	2,452
Brackettville city	1,662
Spofford city	138

County and census county division	Population
KLEBERG COUNTY	30,052
Kingsville div.	25,297
Kingsville city[104]	25,297
Kingsville Rural div.	3,380
Riviera div.	1,375
KNOX COUNTY	7,857
Benjamin div.	1,338
Benjamin city[105]	338
Goree div.	1,010
Goree city[105]	543
Knox City div.	2,449
Knox City	1,805
Munday div.	3,060
Munday city[105]	1,978
LAMAR COUNTY	34,234
Blardstown div.	1,632
Blossom div.	1,984
Blossom town	545
Deport div.	1,790
Deport town (pt.)	615
Howland div.	1,189
Paris div.	20,977
Paris city[106]	20,977
Powderly div.	2,698
Roxton div.	1,855
Sumner div.	2,109
LAMB COUNTY	21,896
Earth div.	3,097
Earth city[107]	1,104
Springlake town[107]	245
Littlefield div.	10,844
Littlefield city[107]	7,236
Olton div.	3,944
Olton city[107]	1,917
Sudan-Amherst div.	4,011
Amherst city	883
Sundan city[107]	1,235
LAMPASAS COUNTY	9,418
Adamsville div.	892
Lampasas div.	6,991
Lampasas city	5,061
Lometa div.	1,535
Lometa town	817
LA SALLE COUNTY	5,972
Cotulla div.	5,096
Cotulla city	3,960
Encinal div.	876
LAVACA COUNTY	20,174
Hallettsville div.	7,222
Hallettsville city[108]	2,808
Moulton div.	3,323
Moulton town	646
Shiner div.	3,921
Shiner town	1,945
Yoakum div.	5,708
Yoakum city (pt.)[108]	3,319
LEE COUNTY	8,949
Giddings div.	4,654
Giddings city	2,821
Lexington div.	1,817
Lexington town	711
Lincoln-Dime Box div.	2,478
LEON COUNTY	9,951
Buffalo div.	1,892
Buffalo city	1,108
Centerville div.	3,067
Centerville city	836
Jewett-Marquez div.	1,893
Jewett town	445
Marquez city	194
Normangee div.	1,524
Normangee town (pt.)	636
Oakwood div.	1,575
Oakwood town	716
LIBERTY COUNTY	31,595
Cleveland div.	9,894
Cleveland city[109]	5,838
Daisetta div.	4,553
Daisetta (U)	1,500
Dayton div.	5,269
Dayton town[109]	3,367
Hardin-Rye div.	2,518
Liberty div.	9,361
Liberty city[109]	6,127

[Δ]Notice of incorporation of Fritch town (population 1,609), Phillips division, Hutchinson County, was received too late for correction in the detailed distributions.

See other footnotes at end of table, p. 35.

Table 7.—POPULATION OF COUNTIES, BY CENSUS COUNTY DIVISIONS: 1960—Con.

["U" denotes an unincorporated place. Total population of a place located in 2 or more census county divisions appears in table 8]

County and census county division	Population
LIMESTONE COUNTY	20,413
Coolidge div.	1,655
Coolidge town	913
Groesbeck div.	3,780
Groesbeck city[110]	2,498
Kosse div.	870
Kosse town	354
Mexia div.	10,846
Mexia city[110]	6,121
Tehuacana town	316
Personville div.	994
Prairie Hill div.	1,133
Thornton div.	1,135
Thornton town	504
LIPSCOMB COUNTY	3,406
Booker div.	1,535
Booker town (pt.)	817
Darrouzett city	375
Follett div.	781
Follett town	466
Higgins div.	1,090
Higgins city	711
LIVE OAK COUNTY	7,846
George West div.	3,796
George West city	1,878
Three Rivers div.	4,050
Three Rivers city[111]	1,932
LLANO COUNTY	5,240
Llano North div.	1,796
Llano South div.	3,444
Llano city[112]	2,656
LOVING COUNTY	226
Mentone div.	226
LUBBOCK COUNTY	156,271
Idalou div.	4,724
Idalou town	1,274
Lubbock div.	128,691
Lubbock city[113]	128,691
Lubbock North div.	4,182
Abernathy city (pt.)[113]	664
Lubbock South div.	1,843
Lubbock West div.	5,955
Reese village (U)	1,433
Wolfforth town[113]	597
Shallowater div.	2,964
Shallowater town[113]	1,001
Slaton div.	7,912
Slaton city[113]	6,568
LYNN COUNTY	10,914
O'Donnell div.	2,521
O'Donnell city (pt.)[114]	1,241
Tahoka div.	6,650
Tahoka city[114]	3,012
Wilson div.	1,743
Wilson town[114]	403
McCULLOCH COUNTY	8,815
Brady div.	6,656
Brady city[115]	5,338
Melvin div.	1,418
Melvin town	401
Rochelle div.	741
McLENNAN COUNTY	150,091
Axtell div.	1,361
Bellmead div.	10,604
Bellmead city[116]	5,127
China Springs div.	1,930
Crawford div.	2,590
Crawford town	480
Valley Mills town (pt.)[116]	20
Lacy-Lakeview div.	9,764
Lacy-Lakeview city[116]	2,272
Northcrest town[116]	625
McGregor div.	5,450
McGregor city[116]	4,642
Mart div.	4,479
Mart city	2,197
Riesel town	503
Moody div.	3,370
Moody town[116]	1,074
Robinson div.	6,069
Robinson city[116]	2,111
Woodway village[116]	1,244
McLENNAN COUNTY--Con.	
Waco div.	99,575
Beverly Hills village	1,728
Waco city[116]	97,808
West div.	4,899
West city[116]	2,352
McMULLEN COUNTY	1,116
Tilden div.	1,116
MADISON COUNTY	6,749
Madisonville div.	3,642
Madisonville city[117]	2,324
Midway div.	1,756
North Zulch div.	1,351
Normangee town (pt.)	82
MARION COUNTY	8,049
Marion East div.	5,576
Jefferson city	3,082
Marion West div.	2,473
MARTIN COUNTY	5,068
Stanton div.	3,380
Stanton city[118]	2,228
Tarzan-Lenorah div.	1,688
MASON COUNTY	3,780
Mason div.	3,780
Mason city	1,910
MATAGORDA COUNTY	25,744
Bay City div.	16,045
Bay City[119]	11,656
Matagorda-Sargent div.	2,011
Palacios div.	4,704
Palacios town[119]	3,676
Tidehaven div.	2,984
MAVERICK COUNTY	14,508
Eagle Pass div.	12,094
Eagle Pass city[120]	12,094
El Indio div.	655
Quemado div.	1,759
MEDINA COUNTY	18,904
Castroville-Lacoste div.	3,386
Castroville city[121]	1,508
Devine-Natalia div.	7,287
Devine city[121]	2,522
Natalia (U)	1,154
D'Hanis div.	1,312
Hondo div.	6,919
Hondo city[121]	4,992
MENARD COUNTY	2,964
Menard div.	2,964
Menard town	1,914
MIDLAND COUNTY	67,717
Midland div.	62,625
Midland city[122]	62,625
Midland Rural div.	5,092
MILAM COUNTY	22,263
Buckholts div.	1,388
Burlington div.	2,435
Cameron div.	6,844
Cameron city[123]	5,640
Davilla div.	1,250
Gause-Milano div.	2,023
Rockdale div.	6,009
Rockdale city[123]	4,481
Thorndale div.	2,314
Thorndale town[123]	995
MILLS COUNTY	4,467
Goldthwaite div.	2,246
Goldthwaite city[124]	1,383
Mullin-Priddy div.	1,495
Mullin town	219
Star div.	726
MITCHELL COUNTY	11,255
Colorado City div.	8,193
Colorado City[125]	6,457
Loraine div.	2,013
Loraine town	837
Westbrook div.	1,049
Westbrook city[125]	214
MONTAGUE COUNTY	14,893
Bowie div.	7,024
Bowie city[126]	4,566
Montague-Forestburg div.	1,268
Nocona div.	4,889
Belcherville town	35
Nocona city[126]	3,127
St. Jo div.	1,712
St. Jo City	977
MONTGOMERY COUNTY	26,839
Conroe div.	15,164
Conroe city[127]	9,192
Magnolia div.	2,093
Montgomery div.	2,626
Porter-Fostoria div.	4,034
Willis div.	2,922
Willis city	975
MOORE COUNTY	14,773
Dumas div.	11,913
Dumas city[128]	8,477
Sunray div.	2,860
Sunray town	1,967
MORRIS COUNTY	12,576
Daingerfield div.	8,179
Daingerfield town[129]	3,133
Lone Star town[129]	1,513
Naples div.	4,397
Naples town[129]	1,692
Omaha city[129]	854
MOTLEY COUNTY	2,870
Matador div.	2,870
Matador town[130]	1,217
Roaring Springs town	398
NACOGDOCHES COUNTY	28,046
Chireno-Martinsville div.	2,349
Cushing-Douglass div.	3,073
Cushing town	388
Garrison div.	1,941
Garrison town	951
Nacogdoches div.	12,674
Nacogdoches city[131]	12,674
Nacogdoches North div.	4,065
Nacogdoches South div.	3,944
NAVARRO COUNTY	34,423
Blooming Grove div.	2,669
Blooming Grove town	725
Frost town	508
Corsicana div.	20,344
Corsicana city[132]	20,344
Corsicana North div.	1,285
Barry city[132]	178
Emhouse town	170
Corsicana South div.	2,382
Dawson div.	2,213
Dawson town	911
Purdon town	151
Kerens div.	3,255
Kerens town[132]	1,123
Rice div.	1,306
Rice city	295
Richland div.	969
Richland town[132]	287
Streetman town (pt.)	11
NEWTON COUNTY	10,372
Burkeville div.	1,924
Call div.	2,116
Deweyville div.	1,485
Newton div.	4,847
Newton city[133]	1,233
NOLAN COUNTY	18,963
Blackwell-Nolan div.	970
Blackwell town (pt.)[134]	302
Roscoe div.	2,944
Roscoe city	1,490
Sweetwater div.	13,914
Sweetwater city[134]	13,914
Sweetwater Rural div.	1,135
NUECES COUNTY	221,573
Agua Dulce-Riverside div.	3,014
Agua Dulce city	867
Annaville-Tuloso div.	8,103
Highway village (U)	1,927
NUECES COUNTY--Con.	
Bishop div.	6,854
Bishop town[135]	3,722
Corpus Christi div.	167,690
Corpus Christi city[135]	167,690
Corpus Christi Industrial div.	275
Driscoll div.	2,790
Driscoll city[135]	669
Flour Bluff div.	9,332
London-Chapman Ranch div.	4,760
Port Aransas div.	855
Aransas Pass city (pt.)[135]	...
Port Aransas town[135]	824
Portland city (pt.)[135]	...
Robstown div.	17,900
Robstown city[135]	10,266
San Pedro (U)	7,634
OCHILTREE COUNTY	9,380
Perryton div.	9,380
Booker town (pt.)	...
Perryton city[136]	7,903
OLDHAM COUNTY	1,928
Vega div.	1,928
Adrian city[137]	258
Vega town	658
ORANGE COUNTY[Δ]	60,357
Bridge City-Orangefield div.	6,292
Bridge City (U)	4,677
Little Cypress div.	2,056
Mauriceville-Pinehurst div.	4,058
Pinehurst city[138]	1,703
Orange div.	26,891
Brownwood (U)	1,286
Orange city[138]	25,605
Vidor div.	13,404
Vidor (U)	4,938
West Orange div.	7,656
Cove city (U)	1,749
West Orange city[138]	4,848
PALO PINTO COUNTY	20,516
Graford div.	1,280
Graford town	448
Mineral Wells div.	11,053
Mineral Wells city[139]	11,053
Mineral Wells Rural div.	4,687
Palo Pinto-Santo div.	1,483
Strawn-Gordon div.	2,013
Gordon town	349
Mingus city	253
Strawn city	817
PANOLA COUNTY	16,870
Beckville div.	2,516
Beckville town	632
Tatum city (pt.)[140]	87
Carthage div.	8,086
Carthage city[140]	5,262
De Berry-Deadwood div.	3,648
Gary div.	1,228
Long Branch-Dotson div.	1,392
PARKER COUNTY	22,880
Springtown div.	4,721
Azle city (pt.)[141]	105
Springtown town[141]	859
Weatherford div.	9,759
Weatherford city[141]	9,759
Weatherford Northwest div.	3,240
Weatherford Southeast div.	1,678
Weatherford Southwest div.	3,482
PARMER COUNTY	9,583
Farwell-Bovina div.	5,647
Bovina city[142]	1,029
Farwell city[142]	1,009
Friona div.	3,936
Friona city[142]	2,048
PECOS COUNTY	11,957
Fort Stockton div.	8,490
Fort Stockton city[143]	6,373
Imperial div.	1,428
Iraan div.	2,039
Iraan town[143]	1,255

[Δ]Notice of incorporation of Pine Forest town (population 344), Vidor division, Orange County, was received too late for correction in the detailed distributions.

See other footnotes at end of table, p. 35.

Table 7.—POPULATION OF COUNTIES, BY CENSUS COUNTY DIVISIONS: 1960—Con.

["U" denotes an unincorporated place. Total population of a place located in 2 or more census county divisions appears in table 8]

County and census county division	Population
POLK COUNTY	13,861
Corrigan div.	3,714
Camden (U)	1,131
Corrigan town	986
Livingston div.	7,238
Livingston town[144]	3,398
New Willard div.	2,909
POTTER COUNTY	115,580
Amarillo div.	112,866
Amarillo city (pt.)[145]	112,866
Canadian River Breaks div.	2,714
PRESIDIO COUNTY	5,460
Marfa div.	3,444
Marfa city[146]	2,799
Presidio div.	2,016
Presidio (U)	1,062
RAINS COUNTY	2,993
Emory div.	2,072
Emory town	559
Point div.	921
RANDALL COUNTY	33,913
Amarillo div.	25,103
Amarillo city (pt.)[147]	25,103
Canyon div.	7,501
Canyon city[147]	5,864
Happy town (pt.)	3
North Randall div.	1,309
REAGAN COUNTY	3,782
Big Lake div.	3,782
Big Lake town[148]	2,668
REAL COUNTY	2,079
Camp Wood div.	993
Camp Wood city	879
Leakey div.	1,086
Leakey city[149]	587
RED RIVER COUNTY	15,682
Annona-Avery div.	3,312
Annona town	369
Avery town[150]	343
Bogata div.	2,979
Bogata town[150]	1,112
Deport town (pt.)	24
Clarksville div.	6,717
Clarksville city[150]	3,851
Detroit div.	1,537
Detroit town	576
Manchester div.	1,137
REEVES COUNTY	17,644
Balmorhea div.	2,414
Balmorhea city[151]	604
Pecos div.	15,230
Pecos city[151]	12,728
Toyah town	294
REFUGIO COUNTY	10,975
Austwell-Tivoli div.	1,519
Austwell city	287
Refugio div.	6,053
Refugio town[152]	4,944
Woodsboro div.	3,403
Woodsboro city	2,081
ROBERTS COUNTY	1,075
Miami div.	1,075
Miami city	656
ROBERTSON COUNTY	16,157
Bremond div.	2,550
Bremond city	803
Calvert div.	2,796
Calvert city	2,073
Franklin div.	3,181
Franklin town	1,065
Hearne div.	7,630
Hearne city	5,072
ROCKWALL COUNTY	5,878
Rockwall div.	3,354
Rockwall city[153]	2,166
Royse City div.	2,524
Fate city	191
Royse City town (pt.)[153]	1,153
RUNNELS COUNTY	15,016
Ballinger div.	6,152
Ballinger city[154]	5,043
Miles div.	1,086
Miles city	626
Rowena div.	1,696
Winters div.	6,082
Winters city[154]	3,266
RUSK COUNTY[155]	36,421
Carlisle-Turnertown div.	2,612
Henderson div.	9,666
Henderson city[155]	9,666
Henderson Rural div.	4,319
Kilgore div.	5,605
Kilgore city (pt.)[155]	2,112
Laneville div.	3,082
Mount Enterprise div.	2,610
Overton div.	4,408
Overton city (pt.)[155]	1,939
Pinehill div.	1,691
Tatum div.	2,428
Easton village (pt.)	17
Tatum city (pt.)[155]	455
SABINE COUNTY	7,302
Hemphill div.	2,499
Hemphill city[156]	913
Milam div.	1,523
Pineland div.	3,280
Pineland town	1,236
SAN AUGUSTINE COUNTY	7,722
Broaddus div.	1,087
San Augustine div.	6,635
San Augustine town	2,584
SAN JACINTO COUNTY	6,153
Coldspring div.	1,143
Evergreen div.	1,491
Point Blank div.	1,444
Shepherd div.	2,075
SAN PATRICIO COUNTY	45,021
Aransas Pass-Ingleside div.	10,148
Aransas Pass city (pt.)[157]	6,021
Ingleside city[157]	3,022
Gregory-Portland div.	5,759
Gregory city[157]	1,970
Portland city (pt.)[157]	2,538
Mathis div.	8,340
Mathis city[157]	6,075
Sinton-Odem div.	13,492
Odem city	2,088
Sinton town[157]	6,008
Taft div.	7,282
Taft city[157]	3,463
Taft Southwest (U)	1,927
SAN SABA COUNTY	6,381
San Saba div.	6,381
Richland Springs town	331
San Saba town[158]	2,728
SCHLEICHER COUNTY	2,791
Eldorado div.	2,791
Eldorado town	1,815
SCURRY COUNTY[159]	20,369
Deep Creek-Ennis Creek div.	3,027
Fluvanna-Sharon Ridge div.	2,201
Hermleigh div.	1,291
Snyder div.	13,850
Snyder city[159]	13,850
SHACKELFORD COUNTY	3,990
Albany div.	3,269
Albany city[160]	2,174
Moran div.	721
Moran city	392
SHELBY COUNTY	20,479
Aiken-Neuville div.	1,919
Center div.	8,110
Center city[161]	4,510
Shelbyville div.	2,634
Tenaha-Joaquin div.	4,415
Joaquin town	528
Tenaha town	1,097
Timpson div.	3,401
Timpson city[161]	1,120
SHERMAN COUNTY	2,605
Stratford div.	2,605
Stratford town	1,380
Texhoma town	350
SMITH COUNTY[Δ]	86,350
Bullard div.	3,329
Bullard town (pt.)[162]	348
Lindale div.	4,911
Lindale town	1,285
Troup-Arp div.	5,090
Arp city	812
Overton city (pt.)[162]	11
Troup city (pt.)[162]	1,620
Tyler div.	51,230
Tyler city[162]	51,230
Tyler East div.	4,913
Tyler North div.	3,963
Tyler West div.	6,829
Whitehouse div.	3,335
Whitehouse city[162]	842
Winona div.	2,750
SOMERVELL COUNTY	2,577
Glen Rose div.	2,577
Glen Rose city	1,422
STARR COUNTY	17,137
Grulla div.	3,027
Grulla (U)	1,436
Rio Grande-San Isidro div.	10,290
Rio Grande City (U)	5,835
Roma-Los Saenz div.	3,820
Roma-Los Saenz city	1,496
STEPHENS COUNTY	8,885
Breckenridge div.	8,885
Breckenridge city[163]	6,273
STERLING COUNTY	1,177
Sterling City div.	1,177
Sterling city[164]	854
STONEWALL COUNTY	3,017
Aspermont div.	3,017
Aspermont town[165]	1,286
Peacock town	...
SUTTON COUNTY	3,738
Sonora div.	3,738
Sonora city[166]	2,619
SWISHER COUNTY	10,607
Happy div.	1,349
Happy town (pt.)	621
Kress div.	2,836
Kress city[167]	438
Tulia div.	6,422
Tulia city[167]	4,410
TARRANT COUNTY[168]	538,495
Arlington div.	47,055
Arlington city[168]	44,775
Grand Prairie city (pt.)[168]	984
Fort Worth div.	388,819
Fort Worth city[168]	356,268
Lake Worth Village city[168]	3,833
River Oaks city[168]	8,444
Sansom Park Village city	4,175
Westover Hills town	307
Westworth village[168]	3,321
White Settlement town[168]	11,513
Four Cities East div.	50,133
Haltom City village[168]	23,133
Hurst city[168]	10,165
North Richland Hills town[168]	8,662
Richland Hills town[168]	7,804
Northeast div.	18,394
Bedford city[168]	2,706
Colleyville village[168]	1,491
Euless village[168]	2,062
Grapevine city[168]	2,821
Keller city[168]	827
Southlake town[168]	1,023
Westlake town (pt.)[168]	67
Northwest div.	10,965
Azle city (pt.)[168]	2,864
Blue Mound village[168]	1,253
Lakeside town[168]	651
Saginaw town[168]	1,001
TARRANT COUNTY--Con.	
Southeast div.	17,686
Dalworthington Gardens town[168]	430
Everman village[168]	1,076
Forest Hill village[168]	3,221
Kennedale town[168]	1,521
Mansfield city[168]	1,375
Pantego village[168]	238
Southwest div.	5,443
Benbrook village	3,254
Crowley city[168]	583
Edgecliff village[168]	339
TAYLOR COUNTY	101,078
Abilene div.	90,474
Abilene city (pt.)[169]	90,147
Abilene East div.	966
Abilene West div.	3,264
Tye city[169]	521
Jim Ned div.	2,742
Buffalo Gap town[169]	316
Lawn town	310
Tuscola town	414
Merkel div.	3,632
Merkel city[169]	2,312
Trent town	298
TERRELL COUNTY	2,600
Sanderson div.	2,600
Sanderson (U)	2,189
TERRY COUNTY	16,286
Brownfield div.	14,296
Brownfield city[170]	10,286
Meadow div.	1,990
Meadow town	484
THROCKMORTON COUNTY	2,767
Throckmorton div.	2,106
Throckmorton town[171]	1,299
Woodson div.	661
Woodson city[171]	337
TITUS COUNTY	16,785
Cookville div.	1,940
Mount Pleasant div.	11,386
Mount Pleasant city[172]	8,027
Talco div.	2,092
Talco city	1,024
Winfield div.	1,367
Winfield town	251
TOM GREEN COUNTY	64,630
Carlsbad-Water Valley div.	1,772
Christoval div.	1,185
San Angelo div.	58,815
San Angelo city[173]	58,815
Tom Green East div.	2,858
TRAVIS COUNTY	212,136
Austin div.	186,573
Austin city[174]	186,545
Travis Northeast div.	9,508
Manor city[174]	766
Travis Northwest div.	1,830
Travis Southeast div.	9,850
Travis Southwest div.	4,375
Rollingwood city[174]	390
Sunset Valley city[174]	179
West Lake Hills city[174]	714
TRINITY COUNTY	7,539
Apple Springs div.	1,225
Glendale div.	437
Groveton div.	2,824
Groveton city[175]	1,148
Trinity div.	3,053
Trinity city	1,787
TYLER COUNTY	10,666
Colmesneil-Chester div.	1,770
Spurger div.	2,297
Warren div.	1,463
Woodville div.	5,136
Woodville town[176]	1,920
UPSHUR COUNTY	19,793
Bettie div.	2,638
Big Sandy div.	1,912
Big Sandy town[177]	848
Gilmer div.	7,872
Gilmer city[177]	4,312

[Δ]Notice of incorporation of Winona town (population 303), Lindale division, Smith County, was received too late for correction in the detailed distributions.

See other footnotes at end of table, p. 35.

Table 7.—POPULATION OF COUNTIES, BY CENSUS COUNTY DIVISIONS: 1960—Con.

["U" denotes an unincorporated place. Total population of a place located in 2 or more census county divisions appears in table 8]

County and census county division	Population
UPSHUR COUNTY--Con.	
Gladewater div.	3,575
Gladewater city (pt.)[177]	796
Warren City town (pt.)[177]	...
Ore City div.	3,796
Ore city[177]	819
UPTON COUNTY	6,239
McCamey div.	4,068
McCamey city[178]	3,375
Rankin div.	2,171
Rankin city[178]	1,214
UVALDE COUNTY	16,814
Sabinal div.	2,665
Sabinal city	1,747
Uvalde div.	10,293
Uvalde city[179]	10,293
Uvalde Rural div.	3,856
VAL VERDE COUNTY	24,461
Del Rio div.	18,612
Del Rio city[180]	18,612
Del Rio Rural div.	5,849
VAN ZANDT COUNTY	19,091
Ben Wheeler-Edom div.	2,201
Canton div.	3,578
Canton town	1,114
Edgewood div.	1,820
Edgewood town[181]	887
Grand Saline div.	4,540
Grand Saline city[181]	2,006
Jackson div.	1,329
Van div.	2,297
Van city[181]	1,103
Wills Point div.	3,326
Wills Point city[181]	2,281
VICTORIA COUNTY	46,475
Victoria div.	33,047
Victoria city[182]	33,047
Victoria North div.	2,216
Victoria South div.	7,380
Bloomington (U)	1,756
Victoria West div.	3,832
WALKER COUNTY	21,475
Huntsville div.	11,999
Huntsville city	11,999
Huntsville Rural div.	5,964
New Waverly div.	1,459
New Waverly town[183]	426
Riverside div.	2,053
WALLER COUNTY	12,071
Brookshire div.	3,262
Brookshire town[184]	1,339
Katy city (pt.)[184]	196
Hempstead div.	5,857
Hempstead town[184]	1,505
Prairie View (U) (pt.)	1,647
Waller div.	2,952
Prairie View (U) (pt.)	679
Waller town (pt.)	862
WARD COUNTY	14,917
Barstow-Pyote div.	1,539
Barstow town	707
Pyote town[185]	420
Grandfalls div.	1,682
Grandfalls town	1,012
Monahans div.	11,696
Monahans city[185]	8,567
WASHINGTON COUNTY	19,145
Brenham div.	10,397
Brenham city[186]	7,740
Burton div.	2,541
Chappell Hill div.	1,603
Gay Hill-Independence div.	2,401
Washington div.	2,203
WEBB COUNTY	64,791
Bruni-Mirando div.	2,213
Laredo div.	60,678
Laredo city	60,678
Webb div.	1,900
WHARTON COUNTY	38,152
East Bernard div.	2,505
El Campo div.	14,437
El Campo city[187]	7,700
El Campo North (U)	1,086
El Campo South (U)	1,884
Glen Flora-Egypt div.	2,632
Louise div.	2,783
Newgulf div.	4,657
Newgulf (U)	1,419
Wharton div.	11,138
Wharton city[187]	5,734
Wharton West (U)	1,609
WHEELER COUNTY	7,947
Shamrock div.	4,592
Shamrock city	3,113
Wheeler div.	3,355
Wheeler town[188]	1,174
WICHITA COUNTY	123,528
Burkburnett div.	8,047
Burkburnett city[187]	7,621
City View-Friberg div.	1,694
WICHITA COUNTY--Con.	
Electra div.	5,647
Electra city[189]	4,759
Hillcrest div.	919
Iowa Park div.	4,251
Iowa Park town	3,295
Kamay div.	1,011
Lake Wichita div.	235
Wichita Falls div.	101,724
Wichita Falls city (pt.)[189]	101,724
WILBARGER COUNTY	17,748
Fargo-Odell div.	1,677
Odell town	131
Harrold-Oklaunion div.	1,731
Oklaunion town	138
Lockett div.	2,199
Vernon div.	12,141
Vernon city[190]	12,141
WILLACY COUNTY	20,084
La Sara div.	1,204
Lyford div.	3,166
Lyford town	1,554
Raymondville div.	12,025
Raymondville city[191]	9,385
San Perlita div.	1,426
San Perlita city[191]	348
Sebastian div.	2,263
WILLIAMSON COUNTY	35,044
Florence div.	1,391
Florence town	610
Georgetown div.	6,375
Georgetown city[192]	5,218
Granger div.	4,400
Bartlett city (pt.)[192]	1,059
Granger city	1,339
Jarrell div.	1,917
Liberty Hill div.	2,357
Round Rock div.	4,510
Hutto town	442
Round Rock town[192]	1,878
Taylor div.	9,434
Taylor city	9,434
Taylor North div.	1,308
Taylor South div.	1,593
Thrall div.	1,759
Thrall town	631
WILSON COUNTY	13,267
Floresville div.	6,555
Floresville city	2,126
La Vernia div.	1,431
Poth div.	2,516
Poth town	1,119
Stockdale div.	2,765
Stockdale city[193]	1,111
WINKLER COUNTY	13,652
Kermit div.	11,612
Kermit city[194]	10,465
Wink div.	2,040
Wink city[194]	1,863
WISE COUNTY	17,012
Alvord div.	1,122
Alvord town	694
Boyd-Rhome div.	3,361
Boyd town[195]	581
Newark city[195]	392
Rhome town[195]	412
Bridgeport div.	6,742
Bridgeport city[195]	3,218
Chico city[195]	654
Decatur div.	5,787
Decatur city[195]	3,563
WOOD COUNTY	17,653
Alba div.	1,342
Alba town	472
Hawkins div.	2,734
Hawkins city[196]	868
Mineola div.	5,347
Mineola city[196]	3,810
Quitman div.	4,039
Quitman city	1,237
Winnsboro div.	4,191
Winnsboro city (pt.)[196]	1,973
YOAKUM COUNTY	8,032
Denver City div.	5,494
Denver City town[197]	4,302
Plains div.	2,538
Plains town[197]	1,195
YOUNG COUNTY	17,254
Graham div.	10,796
Graham city[198]	8,505
Jean-Loving div.	827
Newcastle div.	1,029
Newcastle city	617
Olney div.	4,602
Olney city[198]	3,872
ZAPATA COUNTY	4,393
San Ygnacio div.	1,177
Zapata div.	3,216
Zapata (U)	2,031
ZAVALA COUNTY	12,696
Batesville div.	1,424
Crystal City div.	10,061
Crystal City[199]	9,101
La Pryor div.	1,211

[1] ANDERSON.--Annexations to Palestine city.
[2] ANDREWS.--Annexations to Andrews city.
[3] ANGELINA.--Annexations to Lufkin city.
[4] ARANSAS.--Annexations to Rockport and Aransas Pass cities.
[5] ARCHER.--Annexation to Archer City and Wichita Falls cities.
[6] ATASCOSA.--Annexations to Pleasanton and Jourdanton cities. Lytle town incorporated since 1950.
[7] BAILEY.--Annexations to Muleshoe town.
[8] BASTROP.--Annexations to Elgin city.
[9] BAYLOR.--Annexation to Seymour city.
[10] BEE.--Annexations to Beeville city.
[11] BELL.--Annexations to Killeen, Belton, Bartlett, and Temple cities.
[12] BEXAR.--Shavano Park, Castle Hills, Leon Valley, Kirby, and Hollywood Park cities, Hill Country Village, and Windcrest towns incorporated since 1950. Detachment from Balcones Heights city. Annexations to San Antonio city.
[13] BOSQUE.--Annexations to Clifton city and Valley Mills town.
[14] BOWIE.--Annexations to Texarkana, Wake Village, and Maud cities. Nash city incorporated since 1950. North Texarkana city disincorporated since 1950. Wake Village city returned as Wake city in 1950. Redwater village returned separately in 1950 but was never incorporated.
[15] BRAZORIA.--Annexations to Alvin, Angleton, Freeport, and West Columbia cities and Brazoria and Sweeny towns. Freeport town and Velasco city consolidated and designated as Freeport city. Annexations to and detachments from Lake Jackson city. Lake Barbara, Pearland, Brookside, and Richwood villages and Clute City town incorporated since 1950.
[16] BRAZOS.--Annexations to Bryan and College Station cities.
[17] BREWSTER.--Annexation to Alpine town.
[18] BROOKS.--Annexation to Falfurrias city.
[19] BROWN.--Annexations to Bangs town and Brownwood city. Early town incorporated since 1950. Detachment from Brownwood city since 1950.
[20] CALDWELL.--Annexations to Lockhart and Luling cities.
[21] CALHOUN.--Point Comfort town incorporated since 1950. Annexations to Port Lavaca city.
[22] CALLAHAN.--Annexations to Baird city, Clyde and Cross Plains towns.
[23] CAMERON.--Annexations to Brownsville, La Feria, San Benito, and Port Isabel cities, Los Fresnos, Rio Hondo, and Santa Rosa towns. Laguna Vista, Combes, Primera, and Laguna Heights towns incorporated since 1950. Annexations to and detachment from Harlingen city. Santa Maria town not returned separately in 1950.
[24] CAMP.--Annexations to Pittsburg city.
[25] CARSON.--Skellytown town incorporated since 1950. Annexation to Panhandle town.
[26] CASS.--Annexations to Queen City and Linden towns and Atlanta city. Douglassville town incorporated since 1950.
[27] CASTRO.--Annexations to Dimmitt town. Hart city incorporated since 1950.
[28] CHEROKEE.--Annexations to Bullard and Rusk towns and Jacksonville city.
[29] CHILDRESS.--Annexations to Childress city.
[30] COKE.--Blackwell town incorporated since 1950.
[31] COLEMAN.--Annexations to and detachments from Coleman city.
[32] COLLIN.--Melissa, Josephine, Murphy, and Renner towns and Allen and Sachse cities incorporated since 1950. Annexations to Celina, Frisco, Princeton towns and McKinney, Wylie, Plano, and Richardson cities. Wylie town changed to city since 1950.
[33] COLLINGSWORTH.--Annexations to Wellington city.
[34] COLORADO.--Annexations to and detachment from Eagle Lake city. Annexations to Columbus town and Weimer city.
[35] COMAL.--Annexations to and detachments from New Braunfels city.
[36] COOKE.--Annexations to Gainesville city. Lindsay town incorporated since 1950.
[37] CORYELL.--Annexations to Copperas Cove town and Gateville city. Oglesby city incorporated since 1950.
[38] CRANE.--Annexations to Crane city.
[39] CULBERSON.--Annexations to Van Horn town.
[40] DALLAS.--Sachse, Rowlett, Kleburg, and Woodland Hills cities and Buckingham, Renner, Addison, Coppel, Sunnyvale, and Balch Springs towns incorporated since 1950. Annexations to Garland, Richardson, University Park, Cockrell Hill, Grand Prairie, Lancaster, Hutchins, Wilmer, Irving, and Mesquite cities and Duncanville, Cedar Hill, and Seagoville towns. Garland, Farmers Branch, Carrollton, Irving, and Mesquite towns changed to cities since 1950. Detachments from Farmers Branch city and Highland Park town. Lake June town disincorporated since 1950. Richardson and Hutchins cities returned in 1950 as towns. Annexations to and detachments from Dallas city.
[41] DAWSON.--Annexations to Lamesa city.
[42] DEAF SMITH.--Annexations to Hereford city.
[43] DELTA.--Annexations to Cooper city.
[44] DENTON.--Krum city and Westlake town incorporated since 1950. Annexations to Denton, Lewisville, and Carrollton cities.
[45] DE WITT.--Annexations to Yoakum city.
[46] DICKENS.--Annexations to Spur city.
[47] DIMMIT.--Annexation to Carrizo Springs city. Asherton city returned in 1950 as a town.
[48] DUVAL.--Annexations to San Diego city.
[49] EASTLAND.--Annexations to Ranger and Eastland cities.
[50] ECTOR.--Annexations to Odessa city. Goldsmith city incorporated since 1950.
[51] ELLIS.--Annexations to Ferris, Palmer, Italy, and Sonoma towns and Ennis, Waxahachie, and Midlothian cities. Garrett and Red Oak towns incorporated since 1950.
[52] EL PASO.--La Isla and Mesa villages and Anthony town incorporated since 1950. Annexations to El Paso city.
[53] ERATH.--Annexations to Stephenville city.
[54] FALLS.--Annexations to Marlin and Rosebud cities.
[55] FANNIN.--Annexations to Bonham city and Savoy town.

Table 7.—POPULATION OF COUNTIES, BY CENSUS COUNTY DIVISIONS: 1960—Con.

56 FAYETTE.--Ellinger town disincorporated prior to 1950; information received too late to exclude from tabulation. Annexations to La Grange and Schulenburg cities. Schulenburg city returned in 1950 as a town.
57 FLOYD.--Annexations to Lockney and Floydada towns.
58 FORT BEND.--Stafford town and Missouri City and Sugar Land cities incorporated since 1950. Annexations to Richmond town and Rosenberg and Katy cities.
59 FRANKLIN.--Annexations to Winnsboro city.
60 FREESTONE.--Annexations to Teague city.
61 GAINES.--Annexations to Seagraves and Seminole cities.
62 GALVESTON.--Annexations to Texas City and Galveston cities. La Marque and Hitchcock cities incorporated since 1950.
63 GARZA.--Annexations to Post city.
64 GILLESPIE.--Annexation to Fredericksburg town.
65 GOLIAD.--Annexation to Goliad city.
66 GONZALES.--Annexations to Nixon and Gonzales cities. Smiley city returned in 1950 as a town.
67 GRAY.--Annexations to Pampa city and Lefors town.
68 GRAYSON.--Annexations to Denison and Sherman cities and Pottsboro, Whitesboro, and Bells towns. Detachments from Sherman city and Whitesboro town.
69 GREGG.--Annexations to Longview, Gladewater, and Kilgore cities. Clarksville City, White Oak and Warren City towns incorporated since 1950.
70 GRIMES.--Annexation to Navasota city.
71 GUADALUPE.--Annexations to Seguin city.
72 HALE.--Annexations to Plainview, Hale Center, and Abernathy cities and Petersburg town.
73 HALL.--Annexations to Lakeview town.
74 HAMILTON.--Annexations to Hamilton and Hico cities and detachments from Hico city.
75 HANSFORD.--Annexations to Spearman town.
76 HARDEMAN.--Annexations to Chillicothe and Quanah cities.
77 HARDIN.--Annexations to Silsbee city.
78 HARRIS.--West University Place and Bellaire cities returned in 1950 as towns. Incorporations since 1950: Webster and Lomax villages; Missouri City, Hilshire Village, Piney Point Village, Jersey Village, Hedwig Village, Hunters Creek Village, Spring Valley, and Bunker Hill Village cities; and Stafford town. Annexations since 1950: South Houston and Tomball towns; La Porte, Pasadena, Houston, Deer Park, Baytown, and Humble cities. Detachments since 1950: Pasadena, Deer Park, and La Porte cities. Waller town returned in Waller County only in 1950.
79 HARRISON.--Annexations to Hallsville and Marshall cities.
80 HARTLEY.--Channing town incorporated since 1950.
81 HASKELL.--O'Brien city incorporated since 1950. Annexations to Rule town and Haskell and Stamford cities.
82 HAYS.--Annexations to San Marcos city.
83 HENDERSON.--Annexations to Athens and Malakoff cities. Eustace town not returned separately in 1950. Trinidad town incorporated since 1950.
84 HIDALGO.--Annexations to Mission, Edinburg, Mercedes, Weslaco, San Juan, Pharr, McAllen, Alamo, and Donna cities and Elsa town. La Villa city and Hidalgo town incorporated since 1950.
85 HILL.--Annexations to Whitney town and Hillsboro city. Abbott town returned in 1950 as a city. Mount Calm city returned in 1950 as a town.
86 HOCKLEY.--Annexations to Levelland and Sundown cities. Levelland city returned in 1950 as a town.
87 HOOD.--Annexation to Granbury city. Lipan village incorporated since 1950.
88 HOPKINS.--Annexations to Sulphur Springs city.
89 HOWARD.--Annexations to Big Spring city.
90 HUNT.--Annexations to Commerce, Greenville, and Quinlan cities. Mineral Heights city disincorporated since 1950.
91 HUTCHINSON.--Annexations to Stinnett town and Borger city and detachment from Stinnett town.
92 JACK.--Annexations to Jacksboro city.
93 JACKSON.--Annexation to Edna city and Ganado town. Edna city returned in 1950 as a town.
94 JASPER.--Annexations to Jasper and Kirbyville cities.
95 JEFFERSON.--Groves city incorporated since 1950. Annexations to Pear Ridge town, and Nederland, Beaumont, Port Arthur, and Port Neches cities and detachment from Port Neches city.
96 JIM WELLS.--Annexations to Alice and Premont cities. Premont city returned in 1950 as a town.
97 JOHNSON.--Burleson city returned in 1950 as a town. Annexations to Burleson and Cleburne cities. Joshua and Keene cities and Rio Vista village incorporated since 1950.
98 JONES.--Annexations to Abilene, Stamford, and Hamlin cities.
99 KARNES.--Annexations to Karnes City town and Falls City and Kenedy cities.
100 KAUFMAN.--Annexations to Forney town and Kaufman and Terrell cities.
101 KENDALL.--Annexation to Boerne city.
102 KERR.--Annexations to Kerrville city.
103 KIMBLE.--Annexations to Junction city.
104 KLEBERG.--Annexations to Kingsville city.
105 KNOX.--Benjamin, Goree, and Munday cities returned in 1950 as towns. Annexation to and detachment from Munday city.
106 LAMAR.--Annexations to Paris city.
107 LAMB.--Annexations to Olton, Earth, Sudan, and Littlefield cities. Springlake town incorporated since 1950.
108 LAVACA.--Annexations to Hallettsville and Yoakum cities.
109 LIBERTY.--Annexations to Cleveland and Liberty cities and Dayton town.
110 LIMESTONE.--Annexations to Mexia and Groesbeck cities.
111 LIVE OAK.--Annexations to Three Rivers city.
112 LLANO.--Llano city returned in 1950 as a town. Annexations to Llano city.
113 LUBBOCK.--Annexations to Abernathy, Lubbock, and Slaton cities. Shallowater and Wolfforth towns incorporated since 1950.
114 LYNN.--Wilson town not returned separately in 1950. Annexations to Tahoka and O'Donnell cities. Detachment from Tahoka city.
115 McCULLOCH.--Annexations to Brady city.
116 McLENNAN.--Bellmead, Lacy-Lakeview, and Robinson cities and Woodway village and Northcrest town incorporated since 1950. Annexations to McGregor, Waco, and West cities, Moody and Valley Mills towns. McGregor city returned in 1950 as a town.
117 MADISON.--Annexation to Madisonville city.
118 MARTIN.--Annexation to Stanton city.
119 MATAGORDA.--Annexations to Bay City and Palacios town.
120 MAVERICK.--Annexation to Eagle Pass city.
121 MEDINA.--Annexations to Castroville, Devine and Hondo cities.
122 MIDLAND.--Annexations to Midland city.
123 MILAM.--Annexations to Cameron and Rockdale cities and Thorndale town.
124 MILLS.--Annexations to Goldthwaite city.
125 MITCHELL.--Annexations to Colorado City. Westbrook city not returned separately in 1950.
126 MONTAGUE.--Annexations to Nocona and Bowie cities.
127 MONTGOMERY.--Annexations to Conroe city.
128 MOORE.--Annexations to Dumas city.
129 MORRIS.--Annexations to Omaha city, Naples, and Daingerfield towns. Omaha city returned in 1950 as a town. Lone Star town incorporated since 1950.
130 MOTLEY.--Annexations to Matador town.
131 NACOGDOCHES.--Annexations to Nacogdoches city.
132 NAVARRO.--Annexations to Corsicana city and Kerens town. Detachment from Richland town. Barry city not returned separately in 1950.
133 NEWTON.--Annexations to Newton city.
134 NOLAN.--Annexations to and detachment from Sweetwater city. Blackwell town incorporated since 1950.
135 NUECES.--Annexations to Corpus Christi and Robstown cities, and Bishop and Port Aransas towns and detachment from Port Aransas town. Driscoll city incorporated since 1950. Portland city returned in San Patricio County only in 1950. Aransas Pass city returned in Aransas and San Patricio Counties only in 1950.
136 OCHILTREE.--Annexation to Perryton city.
137 OLDHAM.--Adrian city incorporated since 1950.
138 ORANGE.--Pinehurst and West Orange cities incorporated since 1950. Annexations to Orange city.
139 PALO PINTO.--Annexations to Mineral Wells city.
140 PANOLA.--Annexations to Carthage city. Tatum city returned in 1950 as a town.
141 PARKER.--Springtown town and Azle city incorporated since 1950. Annexations to Weatherford city.
142 PARMER.--Annexations to Friona and Bovina cities. Farwell city incorporated since 1950.
143 PECOS.--Iraan town incorporated since 1950. Annexations to Fort Stockton city.
144 POLK.--Annexation to Livingston town.
145 POTTER.--Annexations to Amarillo city.
146 PRESIDIO.--Detachment from Marfa city.
147 RANDALL.--Annexation to Amarillo and Canyon cities.
148 REAGAN.--Annexations to and detachments from Big Lake town.
149 REAL.--Leakey city incorporated since 1950.
150 RED RIVER.--Annexations to Clarksville city and Avery and Bogata towns.
151 REEVES.--Annexations to Pecos city. Balmorhea city incorporated since 1950.
152 REFUGIO.--Annexations to Refugio town.
153 ROCKWALL.--Annexation to Royse City town and Rockwall city.
154 RUNNELS.--Annexations to Winters and Ballinger cities.
155 RUSK.--Tatum and Overton cities returned as towns in 1950. Annexation to Kilgore, Overton, and Henderson cities. Mount Enterprise town disincorporated since 1950.
156 SABINE.--Annexation to Hemphill city.
157 SAN PATRICIO.--Annexations to Portland, Aransas Pass, Taft, and Mathis cities and Sinton town. Gregory and Ingleside cities incorporated since 1950.
158 SAN SABA.--Annexations to and detachments from San Saba town.
159 SCURRY.--Annexations to Snyder city. Hermleigh town disincorporated since 1950. Snyder city returned in 1950 as a town.
160 SHACKELFORD.--Annexation to Albany city.
161 SHELBY.--Annexations to Timpson and Center cities.
162 SMITH.--Annexations to Tyler, Overton, and Troup cities and Bullard town. Whitehouse city incorporated since 1950.
163 STEPHENS.--Annexations to Breckenridge city.
164 STERLING.--Sterling city incorporated since 1950.
165 STONEWALL.--Annexations to Aspermont town.
166 SUTTON.--Annexations to Sonora city.
167 SWISHER.--Annexation to Tulia city. Kress city incorporated since 1950.
168 TARRANT.--Annexations to Fort Worth, Grapevine, Lake Worth Village, River Oaks, Grand Prairie, Arlington, and Mansfield cities and Saginaw, White Settlement, Kennedale, and Dalworthington Gardens towns and Haltom City, Westworth, Everman, Forest Hill, and Pantego villages. Southlake, Westlake, North Richland Hills, Richland Hills, and Lakeside towns, and Keller, Bedford, Hurst, Azle, and Crowley cities and Colleyville, Euless, Blue Mound, and Edgecliff villages incorporated since 1950. Detachments from River Oaks city and Pantego village. Oak Knoll village disincorporated since 1950.
169 TAYLOR.--Tye city and Buffalo Gap town incorporated since 1950. Annexations to and detachment from Merkel city. Annexations to Abilene city.
170 TERRY.--Annexations to Brownfield city. Brownfield city returned as a town in 1950.
171 THROCKMORTON.--Annexation to Throckmorton town. Woodson city incorporated since 1950.
172 TITUS.--Annexations to Mount Pleasant city.
173 TOM GREEN.--Annexations to San Angelo city.
174 TRAVIS.--Sunset Valley, Rollingwood, and West Lake Hills cities incorporated since 1950. Annexation to Manor and Austin cities.
175 TRINITY.--Annexations to Groveton city.
176 TYLER.--Annexation to Woodville town.
177 UPSHUR.--Ore city and Warren City town incorporated since 1950. Annexations to Gilmer and Gladewater cities and Big Sandy town.
178 UPTON.--Annexations to Rankin and McCamey cities.
179 UVALDE.--Annexations to Uvalde city.
180 VAL VERDE.--Annexations to Del Rio city.
181 VAN ZANDT.--Annexation to and detachment from Grand Saline city. Annexations to Edgewood town, Wills Point and Van cities.
182 VICTORIA.--Annexations to Victoria city.
183 WALKER.--New Waverly town incorporated since 1950.
184 WALLER.--Annexations to Brookshire and Hempstead towns and Katy city.
185 WARD.--Annexations to Monahans city. Pyote town incorporated since 1950.
186 WASHINGTON.--Annexation to Brenham city.
187 WHARTON.--Annexations to Wharton city and El Campo city.
188 WHEELER.--Annexation to Wheeler town.
189 WICHITA.--Annexations to Burkburnett, Electra, and Wichita Falls cities and detachments from Wichita Falls city.
190 WILBARGER.--Annexations to Vernon city.
191 WILLACY.--San Perlita city not returned separately in 1950. Annexations to Raymondville city.
192 WILLIAMSON.--Annexations to Bartlett and Georgetown cities and Round Rock town.
193 WILSON.--Annexations to Stockdale city.
194 WINKLER.--Annexations to Kermit and Wink cities.
195 WISE.--Annexations to Decatur and Bridgeport cities and Boyd and Rhome towns. Chico and Newark cities incorporated since 1950.
196 WOOD.--Annexations to Winnsboro, Mineola, and Hawkins cities.
197 YOAKUM.--Annexation to Denver City town. Plains town incorporated since 1950.
198 YOUNG.--Annexations to Graham and Olney cities.
199 ZAVALA.--Annexations to and detachment from Crystal City.

Table 8.—POPULATION OF ALL INCORPORATED PLACES AND OF UNINCORPORATED PLACES OF 1,000 OR MORE: 1940 TO 1960

["U" denotes an unincorporated place. Asterisk (*) denotes an incorporated place under 2,500 located in an urbanized area]

Place	County	1960	1950	1940
Abbott	Hill	289	345	264
Abernathy	Hale, Lubbock	2,491	1,692	847
Abilene	Jones, Taylor	90,368	45,570	26,612
Addison	Dallas	308	...	...
Adrian	Oldham	258	...	...
Agua Dulce	Nueces	867	660	...
Alamo	Hidalgo	4,121	3,017	1,944
Alamo Heights	Bexar	7,552	8,000	5,700
Alba	Wood	472	547	675
Albany	Shackelford	2,174	2,241	2,230
Alice	Jim Wells	20,861	16,449	7,792
Alice Southwest (U)	Jim Wells	1,813	...	...
Allen	Collin	659	...	...
Alpine	Brewster	4,740	5,261	3,866
Alta Luma (U)	Galveston	1,020	...	...
Alto	Cherokee	869	1,021	1,141
Alvarado	Johnson	1,907	1,656	1,324
Alvin	Brazoria	5,643	3,701	3,087
Alvord	Wise	694	735	821
Amarillo	Potter, Randall	137,969	74,246	51,686
Amherst	Lamb	883	922	749
Anahuac	Chambers	1,985	1,284	...
Andrews	Andrews	11,135	3,294	611
Angleton	Brazoria	7,312	3,399	1,763
Anna	Collin	639	525	509
Annona	Red River	369	392	446
Anson	Jones	2,890	2,708	2,338
Anthony	El Paso	1,082	...	...
Anton	Hockley	1,068	934	548
Aransas Pass	Aransas, Nueces, San Patricio	6,956	5,396	4,095
Archer City	Archer	1,974	1,901	1,675
Arlington	Tarrant	44,775	7,692	4,240
Arp	Smith	812	909	1,139
Asherton	Dimmit	1,890	2,425	1,538
Aspermont	Stonewall	1,286	1,062	1,041
Athens	Henderson	7,086	5,194	4,765
Atlanta	Cass	4,076	3,782	2,453
Aubrey	Denton	534	491	472
Austin	Travis	186,545	132,459	87,930
Austwell	Refugio	287	228	301
Avery	Red River	343	442	477
Avinger	Cass	730	546	624
Azle	Parker, Tarrant	2,969	...	...
Bacliff (U)	Galveston	1,707	...	...
Bailey	Fannin	176	198	223
Baird	Callahan	1,633	1,821	1,810
Balch Springs	Dallas	6,821	...	...
Balcones Heights*	Bexar	950	376	...
Ballinger	Runnels	5,043	5,302	4,472
Balmorhea	Reeves	604	...	...
Bangs	Brown	967	935	756
Bardwell	Ellis	220	229	266
Barrett (U)	Harris	2,364	...	...
Barry	Navarro	178	...	...
Barstow	Ward	707	683	558
Bartlett	Bell, Williamson	1,540	1,727	1,668
Bastrop	Bastrop	3,001	3,176	1,976
Bay City	Matagorda	11,656	9,427	6,594
Baytown	Harris	28,159	22,983	...
Beaumont	Jefferson	119,175	94,014	59,061
Beaumont Place (U)	Harris	1,176	...	...
Beckville	Panola	632	550	453
Bedford	Tarrant	2,706	...	...
Beeville	Bee	13,811	9,348	6,789
Belcherville	Montague	35	31	94
Bellaire	Harris	19,872	10,173	1,124
Bellevue	Clay	309	418	503
Bellmead	McLennan	5,127	...	...
Bells	Grayson	707	614	454
Bellville	Austin	2,218	2,112	1,347
Belton	Bell	8,163	6,246	3,572
Benavides	Duval	2,459	3,016	3,081
Benbrook	Tarrant	3,254	617	...
Benjamin	Knox	338	530	599
Beverly Hills*	McLennan	1,728	701	237
Big Lake	Reagan	2,668	2,152	763
Big Sandy	Upshur	848	689	609
Big Spring	Howard	31,230	17,286	12,604
Big Wells	Dimmit	801	1,077	866
Bishop	Nueces	3,722	2,731	1,329
Blackwell	Coke, Nolan	314	...	...
Blanco	Blanco	789	718	453
Blanket	Brown	320	361	327
Bloomburg	Cass	383	477	471
Blooming Grove	Navarro	725	736	821
Bloomington (U)	Victoria	1,756	...	...
Blossom	Lamar	545	780	858
Blue Mound*	Tarrant	1,253	...	...
Blue Ridge	Collin	330	306	424
Blum	Hill	315	368	441
Boerne	Kendall	2,169	1,802	1,271
Bogata	Red River	1,112	936	800
Bonham	Fannin	7,357	7,049	6,349
Booker	Lipscomb, Ochiltree	817	619	386
Borger	Hutchinson	20,911	18,059	10,018
Bovina	Parmer	1,029	612	...
Bowie	Montague	4,566	4,544	3,470
Boyd	Wise	581	550	496
Brackettville	Kinney	1,662	1,858	2,653
Brady	McCulloch	5,338	5,944	5,002
Brandon	Hill	121	180	236
Brazoria	Brazoria	1,291	776	...
Breckenridge	Stephens	6,273	6,610	5,826
Bremond	Robertson	803	1,141	1,106
Brenham	Washington	7,740	6,941	6,435
Bridge City (U)	Orange	4,677	...	...
Bridgeport	Wise	3,218	2,049	1,735
Bronte	Coke	999	1,020	754
Brookshire	Waller	1,339	1,015	...
Brookside	Brazoria	560	...	...
Brownfield	Terry	10,286	6,161	4,009
Brownsboro	Henderson	507	518	640
Brownsville	Cameron	48,040	36,066	22,083
Brownwood (U)	Orange	1,286	...	...
Brownwood	Brown	16,974	20,181	13,398
Bryan	Brazos	27,542	18,102	11,842
Bryson	Jack	545	588	806
Buckingham*	Dallas	239	...	...
Buda	Hays	451	483	...
Buffalo	Leon	1,108	970	737
Buffalo Gap	Taylor	316	...	...
Bullard	Cherokee, Smith	364	317	...
Bunker Hill Village*	Harris	2,216	...	...
Burkburnett	Wichita	7,621	4,555	2,814
Burleson	Johnson	2,345	791	573
Burnet	Burnet	2,214	2,394	1,945
Byers	Clay	497	542	427
Caddo Mills	Hunt	732	509	390
Caldwell	Burleson	2,204	2,109	2,165
Calvert	Robertson	2,073	2,548	2,366
Camden (U)	Polk	1,131	1,001	...
Cameron	Milam	5,640	5,052	5,040
Campbellton	Atascosa	271	368	...
Camp Wood	Real	879	785	778
Canadian	Hemphill	2,239	2,700	2,151
Canton	Van Zandt	1,114	881	715
Canutillo (U)	El Paso	1,377	1,326	...
Canyon	Randall	5,864	4,364	2,622
Carbon	Eastland	309	444	459
Carrizo Springs	Dimmit	5,699	4,316	2,494
Carrollton	Dallas, Denton	4,242	1,610	921
Carthage	Panola	5,262	4,750	2,178
Castle Hills	Bexar	2,622	...	...
Castroville	Medina	1,508	985	...
Catarina	Dimmit	160	380	403
Cedar Hill*	Dallas	1,848	732	476
Celeste	Hunt	588	729	730
Celina	Collin	1,204	1,051	994
Center	Shelby	4,510	4,323	3,010
Centerville	Leon	836	961	900
Channing	Hartley	351	...	...
Charlotte	Atascosa	1,465	1,272	...
Chico	Wise	654	...	...
Childress	Childress	6,399	7,619	6,464
Chillicothe	Hardeman	1,161	1,415	1,423
Christine	Atascosa	276	289	286
Cisco	Eastland	4,499	5,230	4,868
Clarendon	Donley	2,172	2,577	2,431
Clarksville	Red River	3,851	4,353	4,095
Clarksville City	Gregg	359	...	...
Claude	Armstrong	895	820	761
Cleburne	Johnson	15,381	12,905	10,558
Cleveland	Liberty	5,838	5,183	1,783
Clifton	Bosque	2,335	1,837	1,732
Clute City	Brazoria	4,501	...	...
Clyde	Callahan	1,116	908	800
Coahoma	Howard	1,239	802	574
Cockrell Hill	Dallas	3,104	2,207	1,246
Coleman	Coleman	6,371	6,530	6,054
College Station	Brazos	11,396	7,925	2,184
Colleyville	Tarrant	1,491	...	...
Collinsville	Grayson	560	561	653
Colorado City	Mitchell	6,457	6,774	5,213
Columbus	Colorado	3,656	2,878	2,422
Comanche	Comanche	3,415	3,840	3,209
Combes*	Cameron	605	...	...
Commerce	Hunt	5,789	5,889	4,699

Table 8.—POPULATION OF ALL INCORPORATED PLACES AND OF UNINCORPORATED PLACES OF 1,000 OR MORE: 1940 TO 1960—Con.

["U" denotes an unincorporated place. Asterisk (*) denotes an incorporated place under 2,500 located in an urbanized area]

Place	County	1960	1950	1940
Como	Hopkins	300	356	412
Conroe	Montgomery	9,192	7,298	4,624
Coolidge	Limestone	913	1,062	1,102
Cooper	Delta	2,213	2,350	2,537
Coppell	Dallas	666	...	...
Copperas Cove	Coryell	4,567	1,052	356
Corpus Christi	Nueces	167,690	108,287	57,301
Corrigan	Polk	986	1,417	1,402
Corsicana	Navarro	20,344	19,211	15,232
Cotulla	La Salle	3,960	4,418	3,633
Cove City (U)	Orange	1,749	...	...
Crandall	Kaufman	640	727	...
Crane	Crane	3,796	2,154	1,420
Crawford	McLennan	480	423	471
Crockett	Houston	5,356	5,932	4,536
Crosbyton	Crosby	2,088	1,879	1,615
Cross Plains	Callahan	1,168	1,305	1,229
Crowell	Foard	1,703	1,912	1,817
Crowley	Tarrant	583	...	...
Crystal City	Zavala	9,101	7,198	6,529
Cuero	De Witt	7,338	7,498	5,474
Cumby	Hopkins	447	504	642
Cushing	Nacogdoches	388	479	473
Daingerfield	Morris	3,133	1,668	1,032
Daisetta (U)	Liberty	1,500	1,764	...
Dalhart	Dallam; Hartley	5,160	5,918	4,682
Dallas	Dallas	679,684	434,462	294,734
Dalworthington Gardens	Tarrant	430	267	...
Darrouzett	Lipscomb	375	328	...
Dawson	Navarro	911	1,107	1,155
Dayton	Liberty	3,367	1,820	1,279
Decatur	Wise	3,563	2,922	2,578
Deer Park	Harris	4,865	736	...
De Kalb	Bowie	2,042	1,928	1,287
De Leon	Comanche	2,022	2,241	1,971
Del Rio	Val Verde	18,612	14,211	13,343
Denison	Grayson	22,748	17,504	15,581
Denton	Denton	26,844	21,372	11,192
Denver City	Yoakum	4,302	1,855	...
Deport	Lamar; Red River	639	734	822
De Soto	Dallas	1,969	298	...
Detroit	Red River	576	679	1,064
Devine	Medina	2,522	1,672	1,398
Diboll (U)	Angelina	2,506	2,391	...
Dickens	Dickens	302	420	463
Dickinson (U)	Galveston	4,715	2,704	...
Dilley	Frio	2,118	1,809	1,244
Dimmitt	Castro	2,935	1,461	943
Dodd City	Fannin	239	329	308
Dodson	Collingsworth	308	336	357
Donna	Hidalgo	7,522	7,171	4,712
Donnybrook Place (U)	Harris	2,537	...	...
Douglassville	Cass	172	...	...
Driscoll	Nueces	669	...	...
Dublin	Erath	2,443	2,761	2,546
Dumas	Moore	8,477	6,127	2,117
Duncanville	Dallas	3,774	841	...
Eagle Lake	Colorado	3,565	2,787	2,124
Eagle Pass	Maverick	12,094	7,276	6,439
Early	Brown	819	...	...
Earth	Lamb	1,104	539	...
Eastland	Eastland	3,292	3,626	3,849
Easton	Gregg; Rusk	220	203	...
Ector	Fannin	519	430	457
Edcouch	Hidalgo	2,814	2,925	1,758
Eden	Concho	1,486	1,993	1,603
Edgecliff	Tarrant	339	...	...
Edgewood	Van Zandt	887	834	738
Edinburg	Hidalgo	18,706	12,383	8,718
Edna	Jackson	5,038	3,855	2,724
El Campo	Wharton	7,700	6,237	3,906
El Campo North (U)	Wharton	1,086	...	...
El Campo South (U)	Wharton	1,884	...	...
Eldorado	Schleicher	1,815	1,663	1,530
Electra	Wichita	4,759	4,970	5,588
Elgin	Bastrop	3,511	3,168	2,008
Elkhart	Anderson	780	776	751
El Paso	El Paso	276,687	130,485	96,810
Elsa	Hidalgo	3,847	3,179	1,006
Emhouse	Navarro	170	198	281
Emory	Rains	559	648	...
Enloe	Delta	150	186	275
Ennis	Ellis	9,347	7,815	7,087
Estelline	Hall	346	464	603
Euless	Tarrant	2,062	...	...
Eustace	Henderson	351	...	...
Everman*	Tarrant	1,076	451	...
Fabens (U)	El Paso	3,134	3,089	...
Fairfield	Freestone	1,781	1,742	1,047
Falfurrias	Brooks	6,515	6,712	...
Falls City	Karnes	462	422	...
Farmers Branch	Dallas	13,441	915	...
Farmersville	Collin	2,021	1,955	2,206
Farwell	Parmer	1,009	...	...
Fate	Rockwall	191	141	127
Fayetteville	Fayette	394	462	445
Ferris	Ellis	1,807	1,735	1,436
Flatonia	Fayette	1,009	1,098	1,024
Florence	Williamson	610	561	476
Floresville	Wilson	2,126	1,949	1,708
Floydada	Floyd	3,769	3,210	2,726
Follett	Lipscomb	466	540	431
Forest Hill	Tarrant	3,221	1,519	...
Forney	Kaufman	1,544	1,425	1,295
Fort Stockton	Pecos	6,373	4,444	3,294
Fort Worth	Tarrant	356,268	278,778	177,662
Franklin	Robertson	1,065	1,209	1,087
Frankston	Anderson	953	1,050	1,216
Fredericksburg	Gillespie	4,629	3,854	3,544
Freeport	Brazoria	11,619	6,012	2,579
Freer (U)	Duval	2,724	2,280	2,346
Friona	Parmer	2,048	1,202	803
Frisco	Collin	1,184	736	670
Fritch (U)[Δ]	Hutchinson	1,846	...	...
Frost	Navarro	508	585	671
Fruitdale*	Dallas	1,418	876	515
Gainesville	Cooke	13,083	11,246	9,651
Galena Park	Harris	10,852	7,186	1,562
Galveston	Galveston	67,175	66,568	60,862
Ganado	Jackson	1,626	1,258	717
Garland	Dallas	38,501	10,571	2,233
Garrett	Ellis	167	...	...
Garrison	Nacogdoches	951	699	770
Gatesville	Coryell	4,626	3,856	3,177
Georgetown	Williamson	5,218	4,951	3,682
George West	Live Oak	1,878	1,533	...
Giddings	Lee	2,821	2,532	2,166
Gilmer	Upshur	4,312	4,096	3,138
Gladewater	Gregg; Upshur	5,742	5,305	4,454
Glen Rose	Somervell	1,422	1,254	1,050
Godley	Johnson	401	424	317
Goldsmith	Ector	670	...	...
Goldthwaite	Mills	1,383	1,566	1,414
Goliad	Goliad	1,782	1,584	1,446
Gonzales	Gonzales	5,829	5,659	4,722
Gordon	Palo Pinto	349	404	532
Goree	Knox	543	640	425
Gorman	Eastland	1,142	1,317	1,157
Graford	Palo Pinto	448	655	804
Graham	Young	8,505	6,742	5,175
Granbury	Hood	2,227	1,683	1,166
Grandfalls	Ward	1,012	995	653
Grand Prairie	Dallas; Tarrant	30,386	14,594	1,595
Grand Saline	Van Zandt	2,006	1,810	1,641
Grandview	Johnson	961	886	823
Granger	Williamson	1,339	1,637	1,723
Grapeland	Houston	1,113	1,358	1,327
Grapevine	Tarrant	2,821	1,824	1,043
Greenville	Hunt	19,087	14,727	13,995
Gregory	San Patricio	1,970	...	...
Griffing Park*	Jefferson	2,267	2,096	1,344
Groesbeck	Limestone	2,498	2,182	2,272
Groom	Carson	679	678	475
Groves	Jefferson	17,304	...	...
Groveton	Trinity	1,148	805	940
Grulla (U)	Starr	1,436	1,013	...
Gruver	Hansford	1,030	813	350
Gunter	Grayson	593	463	481
Gustine	Comanche	380	421	409
Hale Center	Hale	2,196	1,626	836
Hallettsville	Lavaca	2,808	2,000	1,581
Hallsville	Harrison	684	617	...
Haltom City	Tarrant	23,133	5,760	...
Hamilton	Hamilton	3,106	3,077	2,716
Hamlin	Fisher; Jones	3,791	3,569	2,406
Happy	Randall; Swisher	624	690	576
Harlingen	Cameron	41,207	23,229	13,306
Hart	Castro	577	...	...
Harwood	Gonzales	132	157	222
Haskell	Haskell	4,016	3,836	3,051
Hawkins	Wood	868	493	...
Hearne	Robertson	5,072	4,872	3,511
Hebbronville (U)	Jim Hogg	3,987	4,302	...
Hedley	Donley	494	588	637
Hedwig Village*	Harris	1,182	...	...
Hemphill	Sabine	913	972	739
Hempstead	Waller	1,505	1,395	1,674
Henderson	Rusk	9,666	6,833	6,437
Henrietta	Clay	3,062	2,813	2,391
Hereford	Deaf Smith	7,652	5,207	2,584
Hico	Hamilton	1,020	1,212	1,242

[Δ]Fritch town incorporated prior to the 1960 Census. This information was received too late for correction in the detailed distributions.

Table 8.—POPULATION OF ALL INCORPORATED PLACES AND OF UNINCORPORATED PLACES OF 1,000 OR MORE: 1940 TO 1960—Con.

["U" denotes an unincorporated place. Asterisk (*) denotes an incorporated place under 2,500 located in an urbanized area]

Place	County	1960	1950	1940
Hidalgo	Hidalgo	1,078	...	...
Higgins	Lipscomb	711	675	741
Highland Park	Dallas	10,411	11,405	10,288
Highlands (U)	Harris	4,336	2,723	...
Highway Village (U)	Nueces	1,927	...	...
Hill Country Village	Bexar	418	...	...
Hillsboro	Hill	7,402	8,363	7,799
Hilshire Village*	Harris	543	...	...
Hitchcock	Galveston	5,216	...	...
Holland	Bell	653	674	741
Holliday	Archer	1,139	1,007	798
Hollywood Park	Bexar	783	...	...
Hondo	Medina	4,992	4,188	...
Honey Grove	Fannin	2,071	2,340	2,456
Hooks	Bowie	2,048	2,319	...
Houston	Harris	938,219	596,163	384,514
Howe	Grayson	680	572	546
Hubbard	Hill	1,628	1,768	1,871
Hughes Springs	Cass	1,813	1,445	767
Humble	Harris	1,711	1,388	1,371
Hunters Creek Village*	Harris	2,478	...	...
Huntington	Angelina	1,009	1,039	969
Huntsville	Walker	11,999	9,820	5,108
Hurst	Tarrant	10,165	...	...
Hutchins*	Dallas	1,100	743	...
Hutto	Williamson	442	529	597
Idalou	Lubbock	1,274	1,014	503
Ingleside	San Patricio	3,022	...	...
Iowa Park	Wichita	3,295	2,110	1,980
Iraan	Pecos	1,255	...	...
Iredell	Bosque	366	394	483
Irving	Dallas	45,985	2,621	1,089
Italy	Ellis	1,183	1,185	1,224
Itasca	Hill	1,383	1,718	1,759
Jacinto City	Harris	9,547	6,856	...
Jacksboro	Jack	3,816	2,951	2,368
Jacksonville	Cherokee	9,590	8,607	7,213
Jasper	Jasper	4,889	4,403	3,497
Jayton	Kent	649	635	770
Jefferson	Marion	3,082	3,164	2,797
Jersey Village	Harris	493	...	...
Jewett	Leon	445	598	515
Joaquin	Shelby	528	579	487
Johnson City	Blanco	611	648	...
Josephine	Collin	296	...	...
Joshua	Johnson	764	...	...
Jourdanton	Atascosa	1,504	1,481	950
Junction	Kimble	2,441	2,471	2,086
Justin	Denton	622	496	...
Karnes City	Karnes	2,693	2,588	1,571
Katy	Fort Bend; Harris; Waller	1,569	849	...
Kaufman	Kaufman	3,087	2,714	2,654
Keene	Johnson	1,532	...	...
Keller	Tarrant	827	...	...
Keltys (U)	Angelina	1,056	1,091	...
Kemp	Kaufman	816	881	1,000
Kenedy	Karnes	4,301	4,234	2,891
Kennedale*	Tarrant	1,521	1,046	...
Kerens	Navarro	1,123	1,198	1,287
Kermit	Winkler	10,465	6,912	2,584
Kerrville	Kerr	8,901	7,691	5,572
Kilgore	Gregg; Rusk	10,092	9,638	6,708
Kilgore East (U)	Gregg	1,236	...	...
Killeen	Bell	23,377	7,045	1,263
Kingsville	Kleberg	25,297	16,898	7,782
Kirby	Bexar	680	...	...
Kirbyville	Jasper	1,660	1,150	1,088
Kirvin	Freestone	81	152	231
Kleburg	Dallas	3,572	...	...
Knox City	Knox	1,805	1,489	1,127
Kosse	Limestone	354	566	881
Kountze	Hardin	1,768	1,651	...
Kress	Swisher	438	...	...
Krum	Denton	317	...	...
Kyle	Hays	1,023	888	874
Lacy-Lakeview*	McLennan	2,272	...	...
Ladonia	Fannin	890	1,104	1,279
La Feria	Cameron	3,047	2,952	1,644
La Grange	Fayette	3,623	2,738	2,531
Laguna Heights	Cameron	550	...	...
Laguna Vista	Cameron	141	...	...
La Isla	El Paso	35	...	...
Lake Barbara	Brazoria	477	...	...
Lake Jackson	Brazoria	9,651	2,897	...
Lakeside	Tarrant	651	...	...
Lakeview	Hall	219	287	330
Lakeview	Jefferson	3,849	3,091	852
Lakewood (U)	Harris	1,882	...	...
Lake Worth Village	Tarrant	3,833	2,351	...
La Marque	Galveston	13,969	...	...
Lamesa	Dawson	12,438	10,704	6,038
Lampasas	Lampasas	5,061	4,869	3,426
Lancaster	Dallas	7,501	2,632	1,151
La Porte	Harris	4,512	4,429	3,072
Laredo	Webb	60,678	51,910	39,274
La Villa	Hidalgo	1,261	...	...
Lawn	Taylor	310	311	306
League City (U)	Galveston	2,622	1,341	...
Leakey	Real	587	...	...
Lefors	Gray	864	577	809
Legion (U)	Kerr	1,691	...	...
Leonard	Fannin	1,117	1,211	1,331
Leon Valley	Bexar	536	...	...
Levelland	Hockley	10,153	8,264	3,091
Lewisville	Denton	3,956	1,516	873
Lexington	Lee	711	603	531
Liberty	Liberty	6,127	4,163	3,087
Lindale	Smith	1,285	1,105	820
Linden	Cass	1,832	1,744	1,168
Lindsay	Cooke	236	...	...
Lipan	Hood	309	...	...
Littlefield	Lamb	7,236	6,540	3,817
Livingston	Polk	3,398	2,865	1,851
Llano	Llano	2,656	2,954	2,658
Lockhart	Caldwell	6,084	5,573	5,018
Lockney	Floyd	2,141	1,692	1,231
Lomax	Harris	439	...	...
Lometa	Lampasas	817	951	915
Lone Oak	Hunt	495	571	735
Lone Star	Morris	1,513	...	...
Longview	Gregg	40,050	24,502	13,758
Loraine	Mitchell	837	1,045	700
Lorenzo	Crosby	1,188	939	616
Los Fresnos	Cameron	1,289	1,113	...
Lott	Falls	924	956	1,021
Lovelady	Houston	466	541	542
Lubbock	Lubbock	128,691	71,747	31,853
Lueders	Jones	654	708	...
Lufkin	Angelina	17,641	15,135	9,567
Luling	Caldwell	4,412	4,297	4,437
Lyford	Willacy	1,554	1,473	891
Lytle	Atascosa	798	...	...
McAllen	Hidalgo	32,728	20,067	11,877
McCamey	Upton	3,375	3,121	2,595
McGregor	McLennan	4,642	2,669	2,062
McKinney	Collin	13,763	10,560	8,555
McLean	Gray	1,330	1,439	1,489
McNair (U)	Harris	1,880	1,313	...
Mabank	Kaufman	944	896	988
Madisonville	Madison	2,324	2,393	2,095
Malakoff	Henderson	1,657	1,286	...
Malone	Hill	240	352	429
Manor	Travis	766	820	688
Mansfield	Tarrant	1,375	964	774
Marble Falls	Burnet	2,161	2,044	1,021
Marfa	Presidio	2,799	3,603	3,805
Marion	Guadalupe	557	439	373
Marlin	Falls	6,918	7,099	6,542
Marquez	Leon	194	287	381
Marshall	Harrison	23,846	22,327	18,410
Marshall Northeast (U)	Harrison	1,192	...	...
Mart	McLennan	2,197	2,269	2,856
Mason	Mason	1,910	2,456	...
Matador	Motley	1,217	1,335	1,376
Mathis	San Patricio	6,075	4,050	1,950
Maud	Bowie	951	713	...
Maypearl	Ellis	359	373	377
Meadow	Terry	484	490	408
Megargel	Archer	417	347	531
Melissa	Collin	405	...	...
Melvin	McCulloch	401	696	...
Memphis	Hall	3,332	3,810	3,869
Menard	Menard	1,914	2,685	2,375
Mercedes	Hidalgo	10,943	10,081	7,624
Meridian	Bosque	993	1,146	1,016
Merkel	Taylor	2,312	2,338	2,005
Mertens	Hill	104	210	251
Mertzon	Irion	584	768	869
Mesa	El Paso	124	...	...
Mesquite	Dallas	27,526	1,696	1,045
Mexia	Limestone	6,121	6,627	6,410
Miami	Roberts	656	646	713
Midland	Midland	62,625	21,713	9,352
Midlothian	Ellis	1,521	1,177	1,027
Miles	Runnels	626	739	814
Milford	Ellis	590	690	767
Mineola	Wood	3,810	3,626	3,223
Mineral Wells	Palo Pinto	11,053	7,801	6,303
Mingus	Palo Pinto	253	310	570
Mission	Hidalgo	14,081	10,765	5,982
Missouri City	Fort Bend; Harris	604	...	...
Monahans	Ward	8,567	6,311	3,944
Moody	McLennan	1,074	1,084	931
Moran	Shackelford	392	610	710

Table 8.—POPULATION OF ALL INCORPORATED PLACES AND OF UNINCORPORATED PLACES OF 1,000 OR MORE: 1940 TO 1960—Con.

["U" denotes an unincorporated place. Asterisk (*) denotes an incorporated place under 2,500 located in an urbanized area]

Place	County	1960	1950	1940
Morgan	Bosque	381	424	503
Morgans Point*	Harris	560	656	...
Morton	Cochran	2,731	2,274	1,137
Moulton	Lavaca	646	692	643
Mount Calm	Hill	379	456	525
Mount Pleasant	Titus	8,027	6,342	4,528
Mount Vernon	Franklin	1,338	1,433	1,443
Muenster	Cooke	1,190	896	599
Muleshoe	Bailey	3,871	2,477	1,327
Mullin	Mills	219	326	404
Munday	Knox	1,978	2,280	1,545
Murphy	Collin	135	...	...
Nacogdoches	Nacogdoches	12,674	12,327	7,538
Naples	Morris	1,692	1,346	821
Nash*	Bowie	1,124	...	...
Natalia (U)	Medina	1,154	...	...
Navasota	Grimes	4,937	5,188	6,138
Nederland	Jefferson	12,036	3,805	...
Needville	Fort Bend	861	609	...
Newark	Wise	392	...	...
New Boston	Bowie	2,773	2,688	1,111
New Braunfels	Comal	15,631	12,210	6,976
Newcastle	Young	617	743	1,044
Newgulf (U)	Wharton	1,419	1,803	...
Newton	Newton	1,233	929	886
New Waverly	Walker	426	...	...
Nixon	Gonzales	1,751	1,875	1,835
Nocona	Montague	3,127	3,022	2,605
Nordheim	De Witt	407	477	411
Normangee	Leon; Madison	718	657	535
Northcrest*	McLennan	625	...	...
North Pleasanton	Atascosa	1,018	832	673
North Richland Hills	Tarrant	8,662	...	...
Novice	Coleman	227	252	...
Oakwood	Leon	716	759	1,086
O'Brien	Haskell	287	...	...
Odell	Wilbarger	131	238	301
Odem	San Patricio	2,088	1,680	1,147
Odessa	Ector	80,338	29,495	9,573
O'Donnell	Dawson; Lynn	1,356	1,473	1,187
Oglesby	Coryell	414	...	...
Oklaunion	Wilbarger	138	129	223
Olmos Park*	Bexar	2,457	2,841	1,822
Olney	Young	3,872	3,765	3,497
Olton	Lamb	1,917	1,201	782
Omaha	Morris	854	735	623
Orange	Orange	25,605	21,174	7,472
Orange Grove	Jim Wells	1,109	935	906
Ore	Upshur	819	...	...
Overton	Rusk; Smith	1,950	2,001	2,313
Ozona (U)	Crockett	3,361	2,885	...
Paducah	Cottle	2,392	2,952	2,677
Palacios	Matagorda	3,676	2,799	2,288
Palestine	Anderson	13,974	12,503	12,144
Palmer	Ellis	613	647	697
Pampa	Gray	24,664	16,583	12,895
Panhandle	Carson	1,958	1,406	978
Pantego	Tarrant	238	646	...
Paris	Lamar	20,977	21,643	18,678
Pasadena	Harris	58,737	22,483	3,436
Peacock	Stonewall	...	165	216
Pearland	Brazoria	1,497	...	...
Pear Ridge	Jefferson	3,470	2,029	1,198
Pearsall	Frio	4,957	4,481	3,164
Pecan Gap	Delta	278	319	409
Pecos	Reeves	12,728	8,054	4,855
Penelope	Hill	226	243	240
Perryton	Ochiltree	7,903	4,417	2,325
Petersburg	Hale	1,400	777	496
Petrolia	Clay	631	606	597
Pharr	Hidalgo	14,106	8,690	4,784
Phillips (U)	Hutchinson	3,605	4,105	...
Philrich (U)	Hutchinson	2,067	...	...
Pilot Point	Denton	1,254	1,176	1,122
Pinehurst	Orange	1,703	...	...
Pineland	Sabine	1,236	1,454	...
Piney Point Village*	Harris	1,790	...	...
Pittsburg	Camp	3,796	3,142	2,916
Plains	Yoakum	1,195	...	...
Plainview	Hale	18,735	14,044	8,263
Plano	Collin	3,695	2,126	1,582
Pleasanton	Atascosa	3,467	2,913	2,074
Point Comfort	Calhoun	1,453	...	...
Port Aransas	Nueces	824	551	495
Port Arthur	Jefferson	66,676	57,530	46,140
Port Isabel	Cameron	3,575	2,372	1,440
Portland	Nueces; San Patricio	2,538	1,292	...
Port Lavaca	Calhoun	8,864	5,599	2,069
Port Neches	Jefferson	8,696	5,448	2,487
Post	Garza	4,663	3,141	2,046
Poteet	Atascosa	2,811	2,487	2,315
Poth	Wilson	1,119	1,089	509
Pottsboro	Grayson	640	383	342
Prairie View (U)	Waller	2,326	...	...
Premont	Jim Wells	3,049	2,619	1,080
Presidio (U)	Presidio	1,062	...	...
Primera*	Cameron	1,066	...	...
Princeton	Collin	594	540	564
Prosper	Collin	344	243	271
Purdon	Navarro	151	203	262
Putnam	Callahan	203	239	487
Pyote	Ward	420	...	...
Quanah	Hardeman	4,564	4,589	3,767
Queen City	Cass	1,081	511	...
Quinlan	Hunt	621	599	677
Quitaque	Briscoe	586	647	763
Quitman	Wood	1,237	927	...
Ralls	Crosby	2,229	1,779	1,512
Ranger	Eastland	3,313	3,989	4,553
Rankin	Upton	1,214	1,139	672
Ravenna	Fannin	145	185	248
Raymondville	Willacy	9,385	9,136	4,050
Red Oak	Ellis	415	...	...
Reese Village (U)	Lubbock	1,433	...	...
Refugio	Refugio	4,944	4,666	4,077
Renner	Collin; Dallas	212	...	...
Rhome	Wise	412	461	340
Rice	Navarro	295	396	489
Richardson	Collin; Dallas	16,810	1,289	720
Richland	Navarro	287	308	369
Richland Hills	Tarrant	7,804	...	...
Richland Springs	San Saba	331	584	541
Richmond	Fort Bend	3,668	2,030	2,026
Richwood	Brazoria	649	...	...
Riesel	McLennan	503	409	433
Rio Grande City (U)	Starr	5,835	3,992	...
Rio Hondo*	Cameron	1,344	1,125	804
Rio Vista	Johnson	284	...	...
Rising Star	Eastland	997	1,289	1,198
River Oaks	Tarrant	8,444	7,097	...
Roanoke	Denton	585	511	485
Roaring Springs	Motley	398	435	514
Robert Lee	Coke	990	1,069	662
Robinson*	McLennan	2,111	...	...
Robstown	Nueces	10,266	7,278	6,780
Roby	Fisher	913	1,051	904
Rochester	Haskell	625	773	611
Rockdale	Milam	4,481	2,321	2,136
Rockport	Aransas	2,989	2,266	1,729
Rocksprings	Edwards	1,182	1,436	1,339
Rockwall	Rockwall	2,166	1,501	1,318
Rogers	Bell	936	948	911
Rollingwood	Travis	390	...	...
Roma-Los Saenz	Starr	1,496	1,576	1,414
Ropesville	Hockley	423	391	...
Roscoe	Nolan	1,490	1,584	1,166
Rosebud	Falls	1,644	1,730	1,842
Rosenberg	Fort Bend	9,698	6,210	3,457
Rotan	Fisher	2,788	3,163	2,029
Round Rock	Williamson	1,878	1,438	1,240
Round Top	Fayette	124	126	120
Rowlett	Dallas	1,015	...	...
Royse City	Collin; Rockwall	1,274	1,266	1,190
Rule	Haskell	1,347	1,251	1,195
Runge	Karnes	1,036	1,055	1,001
Rusk	Cherokee	4,900	6,598	5,699
Sabinal	Uvalde	1,747	1,974	1,768
Sachse	Collin; Dallas	359	...	...
Saginaw*	Tarrant	1,001	561	...
St. Hedwig[Δ]	Bexar	589	...	...
St. Jo	Montague	977	1,147	1,010
San Angelo	Tom Green	58,815	52,093	25,802
San Antonio	Bexar	587,718	408,442	253,854
San Augustine	San Augustine	2,584	2,510	1,516
San Benito	Cameron	16,422	13,271	9,501
Sanderson (U)	Terrell	2,189	2,047	...
San Diego	Duval; Jim Wells	4,351	4,397	2,674
San Elizario (U)	El Paso	1,064	...	...
San Felipe	Austin	367	296	305
Sanger	Denton	1,190	1,170	1,000
San Juan	Hidalgo	4,371	3,413	2,264
San Marcos	Hays	12,713	9,980	6,006
San Pedro (U)	Nueces	7,634	8,127	...
San Perlita	Willacy	348	...	...
San Saba	San Saba	2,728	3,400	2,927
Sansom Park Village	Tarrant	4,175	1,611	...
Santa Anna	Coleman	1,320	1,605	1,661
Santa Maria	Cameron	281	...	...
Santa Rosa	Cameron	1,572	400	224

[Δ]St. Hedwig was incorrectly reported as an incorporated place. This error was discovered too late for correction in the detailed distributions.

Table 8.—POPULATION OF ALL INCORPORATED PLACES AND OF UNINCORPORATED PLACES OF 1,000 OR MORE: 1940 TO 1960—Con.

["U" denotes an unincorporated place. Asterisk (*) denotes an incorporated place under 2,500 located in an urbanized area]

Place	County	1960	1950	1940
Savoy	Fannin	493	314	298
Schertz (U)	Guadalupe	2,281	...	...
Schulenburg	Fayette	2,207	2,005	1,970
Seadrift	Calhoun	1,082	567	437
Seagoville	Dallas	3,745	1,927	760
Seagraves	Gaines	2,307	2,101	3,225
Sealy	Austin	2,328	1,942	...
Seguin	Guadalupe	14,299	9,733	7,006
Seminole	Gaines	5,737	3,479	1,761
Seth Ward (U)	Hale	1,328	1,035	...
Seymour	Baylor	3,789	3,779	3,328
Shallowater	Lubbock	1,001	...	...
Shamrock	Wheeler	3,113	3,322	3,123
Shavano Park	Bexar	343	...	...
Sherman	Grayson	24,988	20,150	17,156
Shiner	Lavaca	1,945	1,778	1,520
Shoreacres	Harris	518	183	...
Silsbee	Hardin	6,277	3,179	2,525
Silverton	Briscoe	1,098	857	684
Sinton	San Patricio	6,008	4,254	3,770
Skellytown	Carson	967	...	...
Slaton	Lubbock	6,568	5,036	3,587
Smiley	Gonzales	455	503	...
Smithville	Bastrop	2,933	3,379	3,100
Snyder	Scurry	13,850	12,010	3,815
Somerville	Burleson	1,177	1,425	1,621
Sonoma	Ellis	503	210	...
Sonora	Sutton	2,619	2,633	2,528
Sour Lake	Hardin	1,602	1,630	1,504
South Houston	Harris	7,523	4,126	982
Southlake	Tarrant	1,023	...	...
Southland	Garza	153	210	280
South Side Place*	Harris	1,282	1,436	1,263
South Texarkana[Δ]	Bowie	343	317	...
Spearman	Hansford	3,555	1,852	1,105
Spofford	Kinney	138	246	...
Springlake	Lamb	245	...	...
Springtown	Parker	859	...	...
Spring Valley	Harris	3,004	...	...
Spur	Dickens	2,170	2,183	2,136
Stafford	Fort Bend; Harris	1,485	...	...
Stamford	Haskell; Jones	5,259	5,819	4,810
Stanton	Martin	2,228	1,603	1,245
Stephenville	Erath	7,359	7,155	4,768
Sterling	Sterling	854	...	...
Stinnett	Hutchinson	2,695	1,170	635
Stockdale	Wilson	1,111	1,105	926
Stratford	Sherman	1,380	1,385	877
Strawn	Palo Pinto	817	922	1,107
Streetman	Freestone; Navarro	300	419	392
Sudan	Lamb	1,235	1,348	974
Sugar Land	Fort Bend	2,802	...	...
Sulphur Springs	Hopkins	9,160	8,991	6,742
Sundown	Hockley	1,186	1,492	...
Sunnyvale	Dallas	969	...	...
Sunray	Moore	1,967	1,530	...
Sunrise (U)	Falls	1,708	1,616	...
Sunset Valley	Travis	179	...	...
Sweeny	Brazoria	3,087	1,393	...
Sweetwater	Nolan	13,914	13,619	10,367
Taft	San Patricio	3,463	2,978	2,686
Taft Southwest (U)	San Patricio	1,927	...	...
Tahoka	Lynn	3,012	2,848	2,129
Talco	Titus	1,024	917	912
Talpa	Coleman	195	234	254
Tatum	Panola; Rusk	542	599	427
Taylor	Williamson	9,434	9,071	7,875
Teague	Freestone	2,728	2,925	3,157
Tehuacana	Limestone	316	389	408
Temple	Bell	30,419	25,467	15,344
Tenaha	Shelby	1,097	715	608
Terrell	Kaufman	13,803	11,544	10,481
Terrell Hills	Bexar	5,572	2,708	1,236
Texarkana[1]	Bowie	30,218	24,753	17,019
Texas City	Galveston	32,065	16,620	5,748
Texhoma[2]	Sherman	350	299	191
Texline	Dallam	430	437	385
Thorndale	Milam	995	855	898
Thornton	Limestone	504	623	745
Thrall	Williamson	631	585	436
Three Rivers	Live Oak	1,932	2,026	1,337
Throckmorton	Throckmorton	1,299	1,320	1,133
Timpson	Shelby	1,120	1,455	1,494
Tioga	Grayson	403	529	638
Tolar	Hood	283	338	320
Tomball	Harris	1,713	1,065	668
Tom Bean	Grayson	403	286	274
Toyah	Reeves	294	409	464
Trent	Taylor	298	296	366
Trenton	Fannin	712	603	634
Trinidad	Henderson	786	...	...
Trinity	Trinity	1,787	2,054	2,217
Troup	Cherokee; Smith	1,667	1,539	1,526
Tulia	Swisher	4,410	3,222	2,055
Turkey	Hall	813	1,005	930
Tuscola	Taylor	414	497	...
Tye	Taylor	521	...	...
Tyler	Smith	51,230	38,968	28,279
University Park	Dallas	23,202	24,275	14,458
Uvalde	Uvalde	10,293	8,679	6,679
Valentine	Jeff Davis	420	510	499
Valley Mills	Bosque; McLennan	1,061	1,037	803
Van	Van Zandt	1,103	610	...
Van Alstyne	Grayson	1,608	1,649	1,650
Van Horn	Culberson	1,953	1,161	...
Vega	Oldham	658	620	515
Venus	Johnson	324	357	321
Vernon	Wilbarger	12,141	12,651	9,277
Victoria	Victoria	33,047	16,126	11,566
Vidor (U)	Orange	4,938	2,136	...
Waco	McLennan	97,808	84,706	55,982
Waelder	Gonzales	1,270	1,275	1,018
Wake Village*	Bowie	1,140	1,066	...
Waller	Harris; Waller	900	715	...
Walnut Springs	Bosque	490	626	723
Warren City	Gregg; Upshur	167	...	...
Waskom	Harrison	1,336	719	564
Waxahachie	Ellis	12,749	11,204	8,655
Weatherford	Parker	9,759	8,093	5,924
Webster	Harris	329	...	...
Weimar	Colorado	2,006	1,663	1,353
Weinert	Haskell	251	288	...
Wellington	Collingsworth	3,137	3,676	3,308
Wells	Cherokee	544	718	696
Weslaco	Hidalgo	15,649	7,514	6,883
Weslaco North (U)	Hidalgo	1,049	...	...
West	McLennan	2,352	2,130	1,979
Westbrook	Mitchell	214	...	...
West Columbia	Brazoria	2,947	2,100	1,573
Westlake	Denton; Tarrant	112	...	...
West Lake Hills	Travis	714	...	...
Westminster	Collin	194	192	290
West Orange	Orange	4,848	...	...
Westover Hills*	Tarrant	307	266	197
West University Place	Harris	14,628	17,074	9,221
Westworth	Tarrant	3,321	529	...
Wharton	Wharton	5,734	4,450	4,386
Wharton West (U)	Wharton	1,609	...	...
Wheeler	Wheeler	1,174	904	848
White Deer	Carson	1,057	629	733
Whiteface	Cochran	535	579	...
Whitehouse	Smith	842	...	...
White Oak	Gregg	1,250	...	...
Whitesboro	Grayson	2,485	1,854	1,560
White Settlement	Tarrant	11,513	10,827	...
Whitewright	Grayson	1,315	1,372	1,537
Whitney	Hill	1,050	1,383	824
Wichita Falls	Archer; Wichita	101,724	68,042	45,112
Willis	Montgomery	975	1,164	904
Wills Point	Van Zandt	2,281	2,030	1,976
Wilmer*	Dallas	1,785	465	...
Wilson	Lynn	403	...	...
Windcrest	Bexar	441	...	...
Windom	Fannin	218	297	290
Winfield	Titus	251	319	...
Wink	Winkler	1,863	1,521	1,945
Winnie (U)	Chambers	1,114	...	...
Winnsboro	Franklin; Wood	2,675	2,512	2,092
Winters	Runnels	3,266	2,676	2,335
Wolfe City	Hunt	1,317	1,345	1,339
Wolfforth	Lubbock	597	...	...
Woodland Hills	Dallas	339	...	...
Woodsboro	Refugio	2,081	1,836	1,426
Woodson	Throckmorton	337	...	...
Woodville	Tyler	1,920	1,863	1,521
Woodway*	McLennan	1,244	...	...
Wortham	Freestone	1,087	1,170	1,267
Wylie	Collin	1,804	1,295	914
Yoakum	De Witt; Lavaca	5,761	5,231	4,733
Yorktown	De Witt	2,527	2,596	2,081
Zapata (U)	Zapata	2,031	1,409	...

[1] Population of Texarkana city, Miller County, Ark.: 19,788 in 1960; 15,875 in 1950; 11,821 in 1940.
[2] Population of Texhoma town, Texas County, Okla.: 911 in 1960; 1,464 in 1950; 577 in 1940.
[Δ] South Texarkana was disincorporated prior to the 1960 Census. This information was received too late for exclusion from the detailed distributions.

Table 9.—1960 POPULATION OF AREAS ANNEXED BETWEEN 1950 AND 1960 BY INCORPORATED PLACES HAVING 2,500 INHABITANTS OR MORE IN 1950

[Minus sign (-) denotes decrease]

Incorporated place	1960 population			1950 population, total	Increase, 1950 to 1960, in 1950 area
	Total	In 1950 area	In annexed area		
Abilene	90,368	46,438	43,930	45,570	868
Alamo	4,121	3,486	635	3,017	469
Alice	20,861	19,278	1,583	16,449	2,829
Alpine	4,740	4,696	44	5,261	-565
Alvin	5,643	4,990	653	3,701	1,289
Amarillo	137,969	92,586	45,383	74,246	18,340
Andrews	11,135	9,210	1,925	3,294	5,916
Angleton	7,312	6,380	932	3,399	2,981
Aransas Pass	6,956	5,000	1,956	5,396	-396
Arlington	44,775	9,374	35,401	7,692	1,682
Athens	7,086	5,967	1,119	5,194	773
Atlanta	4,076	3,980	96	3,782	198
Austin	186,545	149,192	37,353	132,459	16,733
Ballinger	5,043	5,024	19	5,302	-278
Bay City	11,656	11,384	272	9,427	1,957
Baytown	28,159	25,182	2,977	22,983	2,199
Beaumont	119,175	110,741	8,434	94,014	16,727
Beeville	13,811	10,380	3,431	9,348	1,032
Belton	8,163	7,138	1,025	6,246	892
Big Spring	31,230	19,436	11,794	17,286	2,150
Bishop	3,722	3,651	71	2,731	920
Bonham	7,357	6,981	376	7,049	-68
Borger	20,911	18,380	2,531	18,059	321
Bowie	4,566	4,463	103	4,544	-81
Brady	5,338	5,314	24	5,944	-630
Breckenridge	6,273	5,259	1,014	6,610	-1,351
Brenham	7,740	7,685	55	6,941	744
Brownfield	10,286	7,197	3,089	6,161	1,036
Brownsville	48,040	44,773	3,267	36,066	8,707
Brownwood	16,974	16,395	579	20,181	-3,786
Bryan	27,542	21,465	6,077	18,102	3,363
Burkburnett	7,621	7,059	562	4,555	2,504
Cameron	5,640	5,079	561	5,052	27
Canyon	5,864	5,773	91	4,364	1,409
Carrizo Springs	5,699	5,656	43	4,316	1,340
Carthage	5,262	5,203	59	4,750	453
Center	4,510	4,061	449	4,323	-262
Childress	6,399	6,347	52	7,619	-1,272
Clarksville	3,851	3,765	86	4,353	-588
Cleburne	15,381	12,289	3,092	12,905	-616
Cleveland	5,838	5,495	343	5,183	312
Coleman	6,371	6,064	307	6,530	-466
College Station	11,396	9,238	2,158	7,925	1,313
Colorado City	6,457	6,151	306	6,774	-623
Columbus	3,656	3,177	479	2,878	299
Commerce	5,789	5,789	...	5,889	-100
Conroe	9,192	8,056	1,136	7,298	758
Corpus Christi	167,690	124,052	43,638	108,287	15,765
Corsicana	20,344	19,673	671	19,211	462
Crystal City	9,101	8,051	1,050	7,198	853
Dallas	679,684	486,977	192,707	434,462	52,515
Decatur	3,563	3,499	64	2,922	577
Del Rio	18,612	17,833	779	14,211	3,622
Denison	22,748	15,680	7,068	17,504	-1,824
Denton	26,844	21,816	5,028	21,372	444
Donna	7,522	7,280	242	7,171	109
Dumas	8,477	7,065	1,412	6,127	938
Eagle Lake	3,565	2,957	608	2,787	170
Eagle Pass	12,094	8,957	3,137	7,276	1,681
Eastland	3,292	3,292	...	3,626	-334
Edinburg	18,706	13,649	5,057	12,383	1,266
Edna	5,038	4,736	302	3,855	881
El Campo	7,700	6,006	1,694	6,237	-231
Electra	4,759	4,375	384	4,970	-595
Elgin	3,511	3,379	132	3,168	211
El Paso	276,687	152,532	124,155	130,485	22,047
Elsa	3,847	3,088	759	3,179	-91
Ennis	9,347	7,790	1,557	7,815	-25
Falfurrias	6,515	6,428	87	6,712	-284
Floydada	3,769	3,642	127	3,210	432
Fort Stockton	6,373	5,626	747	4,444	1,182
Fort Worth	356,268	299,469	56,799	278,778	20,691
Fredericksburg	4,629	3,768	861	3,854	-86
Freeport	11,619	7,750	3,869	6,012	1,738
Gainesville	13,083	12,780	303	11,246	1,534
Galveston	67,175	60,136	7,039	66,568	-6,432
Garland	38,501	14,638	23,863	10,571	4,067
Gatesville	4,626	3,515	1,111	3,856	-341
Georgetown	5,218	4,998	220	4,951	47
Gilmer	4,312	4,134	178	4,096	38
Gladewater	5,742	4,446	1,296	5,305	-859
Gonzales	5,829	5,569	260	5,659	-90
Graham	8,505	8,166	339	6,742	1,424
Grand Prairie	30,386	14,165	16,221	14,594	-429
Greenville	19,087	15,091	3,996	14,727	364
Haltom City	23,133	8,612	14,521	5,760	2,852
Hamilton	3,106	3,087	19	3,077	10
Hamlin	3,791	3,737	54	3,569	168
Harlingen	41,207	32,305	8,902	23,229	9,076
Haskell	4,016	3,966	50	3,836	130
Henderson	9,666	7,314	2,352	6,833	481
Hereford	7,652	6,354	1,298	5,207	1,147
Hillsboro	7,402	7,360	42	8,363	-1,003
Hondo	4,992	4,758	234	4,188	570
Houston	938,219	687,026	251,193	596,163	90,863
Irving	45,985	3,586	42,399	2,621	965
Jacksboro	3,816	3,224	592	2,951	273
Jacksonville	9,590	8,428	1,162	8,607	-179
Jasper	4,889	4,814	75	4,403	411
Karnes City	2,693	2,547	146	2,588	-41
Kaufman	3,087	3,006	81	2,714	292
Kenedy	4,301	3,849	452	4,234	-385
Kermit	10,465	9,825	640	6,912	2,913
Kerrville	8,901	7,594	1,307	7,691	-97
Kilgore	10,092	9,220	872	9,638	-418
Killeen	23,377	16,002	7,375	7,045	8,957
Kingsville	25,297	19,760	5,537	16,898	2,862
La Feria	3,047	2,819	228	2,952	-133
La Grange	3,623	3,444	179	2,738	706
Lake Jackson	9,651	5,030	4,621	2,897	2,133
Lamesa	12,438	10,762	1,676	10,704	58
Lancaster	7,501	4,143	3,358	2,632	1,511
La Porte	4,512	4,512	...	4,429	83
Levelland	10,153	8,601	1,552	8,264	337
Liberty	6,127	4,825	1,302	4,163	662
Littlefield	7,236	7,110	126	6,540	570
Livingston	3,398	3,183	215	2,865	318
Llano	2,656	2,634	22	2,954	-320
Lockhart	6,084	5,755	329	5,573	182
Longview	40,050	27,814	12,236	24,502	3,312
Lubbock	128,691	94,302	34,389	71,747	22,555
Lufkin	17,641	17,587	54	15,135	2,452
Luling	4,412	4,379	33	4,297	82
McAllen	32,728	22,640	10,088	20,067	2,573
McCamey	3,375	3,069	306	3,121	-52
McGregor	4,642	3,297	1,345	2,669	628
McKinney	13,763	11,632	2,131	10,560	1,072
Marlin	6,918	6,637	281	7,099	-462
Marshall	23,846	21,398	2,448	22,327	-929
Mathis	6,075	4,077	1,998	4,050	27
Mercedes	10,943	10,491	452	10,081	410
Mexia	6,121	6,058	63	6,627	-569
Midland	62,625	30,644	31,981	21,713	8,931
Mineola	3,810	2,943	867	3,626	-683
Mineral Wells	11,053	9,847	1,206	7,801	2,046
Mission	14,081	11,482	2,599	10,765	717
Monahans	8,567	6,706	1,861	6,311	395
Mount Pleasant	8,027	7,052	975	6,342	710
Nacogdoches	12,674	12,455	219	12,327	128
Navasota	4,937	4,905	32	5,188	-283
Nederland	12,036	5,134	6,902	3,805	1,329
New Braunfels	15,631	15,409	222	12,210	3,199
Nocona	3,127	2,655	472	3,022	-367
Odessa	80,338	29,167	51,171	29,495	-328
Olney	3,872	3,410	462	3,765	-355
Orange	25,605	19,834	5,771	21,174	-1,340
Palacios	3,676	3,256	420	2,799	457
Palestine	13,974	10,575	3,399	12,503	-1,928
Pampa	24,664	18,408	6,256	16,583	1,825
Paris	20,977	19,179	1,798	21,643	-2,464
Pasadena	58,737	58,658	79	22,483	36,175
Pecos	12,728	12,030	698	8,054	3,976
Perryton	7,903	6,759	1,144	4,417	2,342
Pharr	14,106	8,312	5,794	8,690	-378
Pittsburg	3,796	3,458	338	3,142	316
Plainview	18,735	16,861	1,874	14,044	2,817
Pleasanton	3,467	3,085	382	2,913	172
Port Arthur	66,676	57,132	9,544	57,530	-398
Port Lavaca	8,864	5,072	3,792	5,599	-527
Port Neches	8,696	6,507	2,189	5,448	1,059
Post	4,663	3,730	933	3,141	589
Premont	3,049	2,974	75	2,619	355
Quanah	4,564	4,564	...	4,589	-25
Ranger	3,313	3,300	13	3,989	-689
Raymondville	9,385	9,336	49	9,136	200
Refugio	4,944	4,199	745	4,666	-467
River Oaks	8,444	8,444	...	7,097	1,347
Robstown	10,266	7,276	2,990	7,278	-2
Rosenberg	9,698	8,076	1,622	6,210	1,866
Rusk	4,900	4,894	6	6,598	-1,704
San Angelo	58,815	58,760	55	52,093	6,667
San Antonio	587,718	448,226	139,492	408,442	39,784
San Benito	16,422	13,923	2,499	13,271	652
San Diego	4,351	4,290	61	4,397	-107
San Juan	4,371	3,867	504	3,413	454
San Marcos	12,713	9,763	2,950	9,980	-217
San Saba	2,728	2,621	107	3,400	-779
Seguin	14,299	11,289	3,010	9,733	1,556
Seminole	5,737	4,340	1,397	3,479	861
Seymour	3,789	3,600	189	3,779	-179
Sherman	24,988	20,462	4,526	20,150	312
Silsbee	6,277	5,013	1,264	3,179	1,834
Sinton	6,008	3,756	2,252	4,254	-498
Slaton	6,568	6,042	526	5,036	1,006
Snyder	13,850	8,768	5,082	12,010	-3,242
Sonora	2,619	2,525	94	2,633	-108
South Houston	7,523	7,315	208	4,126	3,189
Stamford	5,259	4,859	400	5,819	-960
Stephenville	7,359	6,886	473	7,155	-269
Sulphur Springs	9,160	9,130	30	8,991	139
Sweetwater	13,914	13,575	339	13,619	-44
Taft	3,463	2,929	534	2,978	-49
Tahoka	3,012	2,970	42	2,848	122
Teague	2,728	2,697	31	2,925	-228
Temple	30,419	28,198	2,221	25,467	2,731
Terrell	13,803	13,586	217	11,544	2,042

Table 9.—1960 POPULATION OF AREAS ANNEXED BETWEEN 1950 AND 1960 BY INCORPORATED PLACES HAVING 2,500 INHABITANTS OR MORE IN 1950—Con.

[Minus sign (-) denotes decrease]

Incorporated place	1960 population			1950 population, total	Increase, 1950 to 1960, in 1950 area
	Total	In 1950 area	In annexed area		
Texarkana	30,218	21,435	8,783	24,753	-3,318
Texas City	32,065	21,973	10,092	16,620	5,353
Tulia	4,410	4,295	115	3,222	1,073
Tyler	51,230	40,337	10,893	38,968	1,369
University Park	23,202	23,200	2	24,275	-1,075
Uvalde	10,293	8,145	2,148	8,674	-529
Vernon	12,141	11,812	329	12,651	-839
Victoria	33,047	14,046	19,001	16,126	-2,080
Waco	97,808	82,676	15,132	84,706	-2,030
Waxahachie	12,749	11,706	1,043	11,204	502
Weatherford	9,759	7,464	2,295	8,093	-629
Wellington	3,137	3,042	95	3,676	-634
Weslaco	15,649	7,928	7,721	7,514	414
Wharton	5,734	4,656	1,078	4,450	206
White Settlement	11,513	10,880	633	10,827	53
Wichita Falls	101,724	55,602	46,122	68,042	-12,440
Winnsboro	2,675	2,424	251	2,512	-88
Winters	3,266	3,035	231	2,676	359
Yoakum	5,761	4,815	946	5,231	-416

Table 10.—POPULATION OF URBANIZED AREAS: 1960 AND 1950

Area	1960	1950
ABILENE (TEXAS) URBANIZED AREA		
The area	91,566	(1)
Abilene city (pt.)	90,368	...
Outside central city	1,198	...
The area includes the following census county divisions and parts of census county divisions:		
Jones County (pt.)	221	...
Hawley-Noodle div. (pt.)	221	...
Abilene city (pt.)	221	...
Taylor County (pt.)	91,345	...
Abilene div. (pt.)	90,183	...
Abilene city (pt.)	90,147	...
Abilene West div. (pt.)	1,162	...
AMARILLO (TEXAS) URBANIZED AREA		
The area	137,969	74,443
Amarillo city (pt.)	137,969	74,246
Outside central city	...	197
The area includes the following census county divisions and parts of census county divisions:		
Potter County (pt.)	112,866	2 67,950
Amarillo div.	112,866	...
Amarillo city (pt.)	112,866	67,755
Randall County (pt.)	25,103	2 6,493
Amarillo div.	25,103	...
Amarillo city (pt.)	25,103	6,491
AUSTIN (TEXAS) URBANIZED AREA		
The area	187,157	135,971
Austin city	186,545	132,459
Outside central city	612	3,512
The area includes the following census county divisions and parts of census county divisions:		
Travis County (pt.)	187,157	2 135,971
Austin div.	186,573	...
Austin city	186,545	132,459
Travis Northeast div. (pt.)	72	...
Travis Southeast div. (pt.)	512	...
Travis Southwest div. (pt.)	(3)	...
BEAUMONT (TEXAS) URBANIZED AREA		
The area	119,178	94,169
Beaumont city	119,175	94,014
Outside central city	3	155
The area includes the following census county divisions and parts of census county divisions:		
Jefferson County (pt.)	119,178	2 94,169
Beaumont div.	119,175	...
Beaumont city	119,175	94,014
Labelle div. (pt.)	(3)	...
Port Neches-Nederland div. (pt.)	3	...
CORPUS CHRISTI (TEXAS) URBANIZED AREA		
The area	177,380	122,956
Corpus Christi city	167,690	108,287
Outside central city	9,690	14,669
The area includes the following census county divisions and parts of census county divisions:		
Nueces County (pt.)	174,840	2 122,956
Corpus Christi div.	167,690	...
Corpus Christi city	167,690	108,287
Corpus Christi Industrial div.	275	...
Flour Bluff div. (pt.)	6,875	...
Port Aransas div. (pt.)	(3)	...
Portland city (pt.)	...	...
San Patricio County (pt.)	2,540	(4)
Gregory-Portland div. (pt.)	2,540	...
Portland city (pt.)	2,538	...
DALLAS (TEXAS) URBANIZED AREA		
The area	932,349	538,924
Dallas city	679,684	434,462
Outside central city	252,665	104,462
The area includes the following census county divisions and parts of census county divisions:		
Collin County (pt.)	3,756	(4)
Plano div. (pt.)	3,756	...
Plano city	3,695	...
Richardson city (pt.)	61	...
Dallas County (pt.)	927,609	2 538,924
Dallas div.	717,989	...
Cockrell Hill city	3,104	2,207
Dallas city	679,684	434,462
Fruitdale town	1,418	876
Highland Park town	10,411	11,405
University Park city	23,202	24,275
Grand Prairie div. (pt.)	31,713	...
Grand Prairie city (pt.)	29,402	14,594
Irving div. (pt.)	46,122	...
Irving city	45,985	2,621
Northeast div. (pt.)	83,251	...
Buckingham town	239	(5)
Garland city	38,501	(4)
Mesquite city	27,526	(4)
Richardson city (pt.)	16,749	(4)
Northwest div. (pt.)	17,699	...
Carrollton city (pt.)	4,242	(4)
Farmers Branch city	13,441	(4)
South div. (pt.)	16,100	...
Cedar Hill town	1,848	(4)
Duncanville town	3,774	(4)
Hutchins city	1,100	(4)
Lancaster city	7,501	(4)
Wilmer city	1,785	(4)
Southeast div. (pt.)	14,735	...
Balch Springs town	6,821	(5)
Kleburg city	3,572	(5)
Seagoville town	3,745	(4)
Denton County (pt.)	(3)	(4)
Lewisville div. (pt.)	...	...
Carrollton city (pt.)	...	...
Tarrant County (pt.)	984	(4)
Arlington div. (pt.)	984	...
Grand Prairie city (pt.)	984	...
EL PASO (TEXAS) URBANIZED AREA		
The area	277,128	136,918
El Paso city	276,687	130,485
Outside central city	441	6,433
The area includes the following census county divisions and parts of census county divisions:		
El Paso County (pt.)	277,128	2 136,918
East Central div. (pt.)	441	...
El Paso div. (pt.)	276,687	...
El Paso city	276,687	130,485
FORT WORTH (TEXAS) URBANIZED AREA		
The area	502,682	315,578
Fort Worth city	356,268	278,778
Outside central city	146,414	36,800
The area includes the following census county divisions and parts of census county divisions:		
Tarrant County (pt.)	502,682	2 315,578
Arlington div. (pt.)	44,980	...
Arlington city	44,775	(4)
Fort Worth div.	388,819	...
Fort Worth city	356,268	278,778
Lake Worth Village city	3,833	2,351
River Oaks city	8,444	7,097
Sansom Park Village city	4,175	1,611
Westover Hills town	307	(4)
Westworth village	3,321	(5)
White Settlement town	11,513	10,827
Four Cities East div.	50,133	...
Haltom City village	23,133	5,760
Hurst city	10,165	(5)
North Richland Hills town	8,662	(5)
Richland Hills town	7,804	(5)
Northeast div. (pt.)	5,071	...
Bedford city	2,706	(5)
Northwest div. (pt.)	2,870	...
Blue Mound village	1,253	(5)
Saginaw town	1,001	561
Southeast div. (pt.)	7,506	...
Everman village	1,076	(4)
Forest Hill village	3,221	1,519
Kennedale town	1,521	(4)
Southwest div. (pt.)	3,303	...
Benbrook village	3,254	(4)
GALVESTON-TEXAS CITY (TEXAS) URBANIZED AREA		
The area	118,482	71,527
In central cities	99,240	66,568
Galveston	67,175	66,568
Texas City	32,065	(4)
Outside central cities	19,242	4,959
The area includes the following census county divisions and parts of census county divisions:		
Galveston County (pt.)	118,482	2 71,527
Galveston div.	67,175	...
Galveston city	67,175	66,568
Hitchcock div. (pt.)	5,273	...
Hitchcock city	5,216	(5)
La Marque div.	13,969	...
La Marque city	13,969	(5)
Texas City div.	32,065	...
Texas City	32,065	(4)

1 There was no urbanized area delineated for Abilene for the 1950 Census.
2 County returned in 1950 by justices' precincts. Data by census county divisions not available.
3 That part in the urbanized area had no population in 1960.
4 Not in area in 1950.
5 Incorporated since 1950.

Table 10.—POPULATION OF URBANIZED AREAS: 1960 AND 1950—Con.

Area	1960	1950
HARLINGEN-SAN BENITO (TEXAS) URBANIZED AREA		
The area	61,658	(1)
In central cities	57,629	...
Harlingen	41,207	...
San Benito	16,422	...
Outside central cities	4,029	...
The area includes the following census county divisions and parts of census county divisions:		
Cameron County (pt.)	61,658	...
Combes div. (pt.)	605	...
Combes town	605	...
Harlingen div	42,116	...
Harlingen city	41,207	...
Primera div. (pt.)	1,171	...
Primera town	1,066	...
Rio Hondo div. (pt.)	1,344	...
Rio Hondo town	1,344	...
San Benito div	16,422	...
San Benito city	16,422	...
HOUSTON (TEXAS) URBANIZED AREA		
The area	1,139,678	700,508
Houston city	938,219	596,163
Outside central city	201,459	104,345
The area includes the following census county divisions and parts of census county divisions:		
Harris County (pt.)	1,139,678	[2]700,508
Alief div. (pt.)	813	...
Deer Park div	4,865	...
Deer Park city	4,865	(3)
Galena Park div	10,852	...
Galena Park city	10,852	7,186
Houston div. (pt.)	985,424	...
Bellaire city	19,872	10,173
Bunker Hill Village city	2,216	(4)
Hedwig Village city	1,182	(4)
Hilshire Village city	543	(4)
Houston city	938,219	596,163
Hunters Creek Village city	2,478	(4)
Piney Point Village city	1,790	(4)
South Side Place city	1,282	1,436
Spring Valley city	3,004	(4)
West University Place city	14,628	17,074
Humble div. (pt.)	13,623	...
Jacinto City div	9,547	...
Jacinto City	9,547	6,856
La Porte div. (pt.)	6,101	...
La Porte city	4,512	4,429
Morgans Point town	560	656
Pasadena div	61,464	...
Pasadena city	58,737	22,483
Sheldon div. (pt.)	13,227	...
South Houston div	7,523	...
South Houston town	7,523	4,126
Spring-Klein div. (pt.)	26,239	...
LAREDO (TEXAS) URBANIZED AREA		
The area	60,678	(1)
Laredo city	60,678	...
The area includes the following census county divisions and parts of census county divisions:		
Webb County (pt.)	60,678	...
Laredo div	60,678	...
Laredo city	60,678	...
LUBBOCK (TEXAS) URBANIZED AREA		
The area	129,289	(1)
Lubbock city	128,691	...
Outside central city	598	...
The area includes the following census county divisions and parts of census county divisions:		
Lubbock County (pt.)	129,289	...
Lubbock div	128,691	...
Lubbock city	128,691	...
Lubbock West div (pt.)	598	...
MIDLAND (TEXAS) URBANIZED AREA		
The area	63,274	(1)
Midland city	62,625	...
Outside central city	649	...
The area includes the following census county divisions and parts of census county divisions:		
Midland County (pt.)	63,274	...
Midland div	62,625	...
Midland city	62,625	...
Midland Rural div. (pt.)	649	...
ODESSA (TEXAS) URBANIZED AREA		
The area	84,285	(1)
Odessa city	80,338	...
Outside central city	3,947	...
The area includes the following census county divisions and parts of census county divisions:		
Ector County (pt.)	84,285	...
Ector East div. (pt.)	3,947	...
Odessa div	80,338	...
Odessa city	80,338	...
PORT ARTHUR (TEXAS) URBANIZED AREA		
The area	116,365	82,150
Port Arthur city	66,676	57,530
Outside central city	49,689	24,620
The area includes the following census county divisions and parts of census county divisions:		
Jefferson County (pt.)	116,365	[2]82,150
Groves div	17,304	...
Groves city	17,304	(4)
Port Arthur div	76,262	...
Griffing Park town	2,267	2,096
Lakeview town	3,849	3,091
Pear Ridge town	3,470	2,029
Port Arthur city	66,676	57,530
Port Neches-Nederland div. (pt.)	22,612	...
Nederland city	12,036	3,805
Port Neches city	8,696	5,448
Sabine Pass div. (pt.)	187	...
SAN ANGELO (TEXAS) URBANIZED AREA		
The area	58,815	(1)
San Angelo city	58,815	...
The area includes the following census county divisions and parts of census county divisions:		
Tom Green County (pt.)	58,815	...
San Angelo div	58,815	...
San Angelo city	58,815	...
SAN ANTONIO (TEXAS) URBANIZED AREA		
The area	641,965	449,521
San Antonio city	587,718	408,442
Outside central city	54,247	41,079
The area includes the following census county divisions and parts of census county divisions:		
Bexar County (pt.)	641,965	[2]449,521
Bexar Northeast div. (pt.)	1,029	...
Bexar South div. (pt.)	718	...
Bexar Southwest div. (pt.)	21,274	...
San Antonio div	618,944	...
Alamo Heights city	7,552	8,000
Balcones Heights city	950	(3)
Castle Hills city	2,622	(4)
Olmos Park city	2,457	2,841
San Antonio city	587,718	408,442
Terrell Hills city	5,572	2,708
TEXARKANA (TEXAS-ARK.) URBANIZED AREA		
The area	53,420	(1)
In central cities	50,006	...
Texarkana, Ark	19,788	...
Texarkana, Texas	30,218	...
Outside central cities	3,414	...
The area includes the following minor civil divisions and census county divisions and parts of minor civil divisions and census county divisions:		
In Arkansas	20,371	...
Miller County (pt.)	20,371	...
Garland twp. (pt.)	20,371	...
Texarkana city	19,788	...
In Texas	33,049	...
Bowie County (pt.)	33,049	...
Texarkana div	30,218	...
Texarkana city	30,218	...
Texarkana North div. (pt.)	1,528	...
Nash city	1,124	...
Texarkana South div. (pt.)	1,303	...
Wake Village city	1,140	...
TYLER (TEXAS) URBANIZED AREA		
The area	51,739	(1)
Tyler city	51,230	...
Outside central city	509	...
The area includes the following census county divisions and parts of census county divisions:		
Smith County (pt.)	51,739	...
Tyler div	51,230	...
Tyler city	51,230	...
Tyler West div. (pt.)	509	...
WACO (TEXAS) URBANIZED AREA		
The area	116,163	92,834
Waco city	97,808	84,706
Outside central city	18,355	8,128
The area includes the following census county divisions and parts of census county divisions:		
McLennan County (pt.)	116,163	[2]92,834
Bellmead div. (pt.)	6,155	...
Bellmead city	5,127	(4)
Lacy-Lakeview div. (pt.)	7,016	...
Lacy-Lakeview city	2,272	(4)
Northcrest town	625	(4)
Robinson div. (pt.)	3,417	...
Robinson city	2,111	(4)
Woodway village	1,244	(4)
Waco div	99,575	...
Beverly Hills village	1,728	701
Waco city	97,808	84,706
WICHITA FALLS (TEXAS) URBANIZED AREA		
The area	102,104	(1)
Wichita Falls city	101,724	...
Outside central city	380	...
The area includes the following census county divisions and parts of census county divisions:		
Archer County (pt.)	(5)	...
Holliday div. (pt.)	...	...
Wichita Falls city (pt.)	...	...
Wichita County (pt.)	102,104	...
Hillcrest div. (pt.)	380	...
Wichita Falls div	101,724	...
Wichita Falls city (pt.)	101,724	...

[1] There were no urbanized areas delineated for Harlingen-San Benito, Laredo, Lubbock, Midland, Odessa, San Angelo, Texarkana, Tyler, or Wichita Falls for the 1950 Census.
[2] County returned in 1950 by justices' precincts. Data by census county divisions not available.
[3] Not in area in 1950.
[4] Incorporated since 1950.
[5] That part in the urbanized area had no population in 1960.

Table 11.—POPULATION OF STANDARD METROPOLITAN STATISTICAL AREAS: 1960 AND 1950

[Data relate to areas as defined for 1960. Minus sign (-) denotes decrease]

Standard metropolitan statistical area, central city, and other component areas	1960	1950	Increase	
			Number	Percent
ABILENE, TEXAS				
Total	120,377	85,517	34,860	40.8
Abilene city	90,368	45,570	44,798	98.3
Outside central city	30,009	39,947	-9,938	-24.9
Jones County	19,299	22,147	-2,848	-12.9
Taylor County	101,078	63,370	37,708	59.5
AMARILLO, TEXAS				
Total	149,493	87,140	62,353	71.6
Amarillo city	137,969	74,246	63,723	85.8
Outside central city	11,524	12,894	-1,370	-10.6
Potter County	115,580	73,366	42,214	57.5
Randall County	33,913	13,774	20,139	146.2
AUSTIN, TEXAS (Travis County)				
Total	212,136	160,980	51,156	31.8
Austin city	186,545	132,459	54,086	40.8
Outside central city	25,591	28,521	-2,930	-10.3
BEAUMONT-PORT ARTHUR, TEXAS				
Total	306,016	235,650	70,366	29.9
In central cities	185,851	151,544	34,307	22.6
Beaumont	119,175	94,014	25,161	26.8
Port Arthur	66,676	57,530	9,146	15.9
Outside central cities	120,165	84,106	36,059	42.9
Jefferson County	245,659	195,083	50,576	25.9
Orange County	60,357	40,567	19,790	48.8
BROWNSVILLE-HARLINGEN SAN BENITO, TEXAS (Cameron County)				
Total	151,098	125,170	25,928	20.7
In central cities	105,669	72,566	33,103	45.6
Brownsville	48,040	36,066	11,974	33.2
Harlingen	41,207	23,229	17,978	77.4
San Benito	16,422	13,271	3,151	23.7
Outside central cities	45,429	52,604	-7,175	-13.6
CORPUS CHRISTI, TEXAS (Nueces County)				
Total	221,573	165,471	56,102	33.9
Corpus Christi city	167,690	108,287	59,403	54.9
Outside central city	53,883	57,184	-3,301	-5.8
DALLAS, TEXAS				
Total	1,083,601	743,501	340,100	45.7
Dallas city	679,684	434,462	245,222	56.4
Outside central city	403,917	309,039	94,878	30.7
Collin County	41,247	41,692	-445	-1.1
Dallas County	951,527	614,799	336,728	54.8
Denton County	47,432	41,365	6,067	14.7
Ellis County	43,395	45,645	-2,250	-4.9
EL PASO, TEXAS (El Paso County)				
Total	314,070	194,968	119,102	61.1
El Paso city	276,687	130,485	146,202	112.0
Outside central city	37,383	64,483	-27,100	-42.0
FORT WORTH, TEXAS				
Total	573,215	392,643	180,572	46.0
Fort Worth city	356,268	278,778	77,490	27.8
Outside central city	216,947	113,865	103,082	90.5
Johnson County	34,720	31,390	3,330	10.6
Tarrant County	538,495	361,253	177,242	49.1
GALVESTON-TEXAS CITY, TEXAS (Galveston County)				
Total	140,364	113,066	27,298	24.1
In central cities	99,240	83,188	16,052	19.3
Galveston	67,175	66,568	607	0.9
Texas City	32,065	16,620	15,445	92.9
Outside central cities	41,124	29,878	11,246	37.6
HOUSTON, TEXAS (Harris County)				
Total	1,243,158	806,701	436,457	54.1
Houston city	938,219	596,163	342,056	57.4
Outside central city	304,939	210,538	94,401	44.8
LAREDO, TEXAS (Webb County)				
Total	64,791	56,141	8,650	15.4
Laredo city	60,678	51,910	8,768	16.9
Outside central city	4,113	4,231	-118	-2.8
LUBBOCK, TEXAS (Lubbock County)				
Total	156,271	101,048	55,223	54.7
Lubbock city	128,691	71,747	56,944	79.4
Outside central city	27,580	29,301	-1,721	-5.9
MIDLAND, TEXAS (Midland County)				
Total	67,717	25,785	41,932	162.6
Midland city	62,625	21,713	40,912	188.4
Outside central city	5,092	4,072	1,020	25.0
ODESSA, TEXAS (Ector County)				
Total	90,995	42,102	48,893	116.1
Odessa city	80,338	29,495	50,843	172,4
Outside central city	10,657	12,607	-1,950	-15.5
SAN ANGELO, TEXAS (Tom Greene County)				
Total	64,630	58,929	5,701	9.7
San Angelo city	58,815	52,093	6,722	12.9
Outside central city	5,815	6,836	-1,021	-14.9
SAN ANTONIO, TEXAS (Bexar County)				
Total	687,151	500,460	186,691	37.3
San Antonio city	587,718	408,442	179,276	43.9
Outside central city	99,433	92,018	7,415	8.1
TEXARKANA, TEXAS-ARK.				
Total	91,657	94,580	-2,923	-3.1
In central cities	50,006	40,628	9,378	23.1
Texarkana, Texas	30,218	24,753	5,465	22.1
Texarkana, Ark	19,788	15,875	3,913	24.6
Outside central cities	41,651	53,952	-12,301	-22.8
Bowie County, Texas	59,971	61,966	-1,995	-3.2
Miller County, Ark	31,686	32,614	-928	-2.8
TYLER, TEXAS (Smith County)				
Total	86,350	74,701	11,649	15.6
Tyler city	51,230	38,968	12,262	31.5
Outside central city	35,120	35,733	-613	-1.7
WACO, TEXAS (McLennan County)				
Total	150,091	130,194	19,897	15.3
Waco city	97,808	84,706	13,102	15.5
Outside central city	52,283	45,488	6,795	14.9
WICHITA FALLS, TEXAS				
Total	129,638	105,309	24,329	23.1
Wichita Falls city	101,724	68,042	33,682	49.5
Outside central city	27,914	37,267	-9,353	-25.1
Archer County	6,110	6,816	-706	-10.4
Wichita County	123,528	98,493	25,035	25.4

Table 12.—POPULATION OF THE STATE AND OF STANDARD METROPOLITAN STATISTICAL AREAS, BY TYPE OF RESIDENCE: 1960

Metropolitan-nonmetropolitan residence	Total	Urban			Rural		
		Total	Central city or cities	Other urban territory	Total	Places of 1,000 to 2,500	Other rural territory
The State	9,579,677	7,187,470	4,484,035	2,703,435	2,392,207	386,855	2,005,352
In standard metropolitan statistical areas	6,072,706	5,497,451	4,484,035	1,013,416	575,255	77,954	497,301
Abilene, Texas	120,377	103,502	90,368	13,134	16,875	2,312	14,563
Amarillo, Texas	149,493	143,833	137,969	5,864	5,660	...	5,660
Austin, Texas	212,136	187,157	186,545	612	24,979	...	24,979
Beaumont-Port Arthur, Texas	306,016	275,611	185,851	89,760	30,405	4,738	25,667
Brownsville-Harlingen-San Benito, Texas	151,098	116,320	105,669	10,651	34,778	2,861	31,917
Corpus Christi, Texas	221,573	196,462	167,690	28,772	25,111	1,927	23,184
Dallas, Texas	1,083,601	998,024	679,684	318,340	85,577	16,273	69,304
El Paso, Texas	314,070	280,262	276,687	3,575	33,808	3,523	30,285
Fort Worth, Texas	573,215	524,732	356,268	168,464	48,483	11,735	36,748
Galveston-Texas City, Texas	140,364	125,819	99,240	26,579	14,545	2,727	11,818
Houston, Texas	1,243,158	1,174,710	938,219	236,491	68,448	11,724	56,724
Laredo, Texas	64,791	60,678	60,678	...	4,113	...	4,113
Lubbock, Texas	156,271	135,857	128,691	7,166	20,414	4,372	16,042
Midland, Texas	67,717	63,274	62,625	649	4,443	...	4,443
Odessa, Texas	90,995	84,285	80,338	3,947	6,710	...	6,710
San Angelo, Texas	64,630	58,815	58,815	...	5,815	...	5,815
San Antonio, Texas	687,151	641,965	587,718	54,247	45,186	...	45,186
Texarkana, Texas-Ark	[1]59,971	35,822	30,218	5,604	24,149	4,090	20,059
Tyler, Texas	86,350	51,739	51,230	509	34,611	2,916	31,695
Waco, Texas	150,091	120,805	97,808	22,997	29,286	5,643	23,643
Wichita Falls, Texas	129,638	117,779	101,724	16,055	11,859	3,113	8,746
Not in standard metropolitan statistical areas	3,506,971	1,690,019	...	1,690,019	1,816,952	308,901	1,508,051

[1] Part in State only; for entire area, see table 11.

URBANIZED AREAS—TEXAS

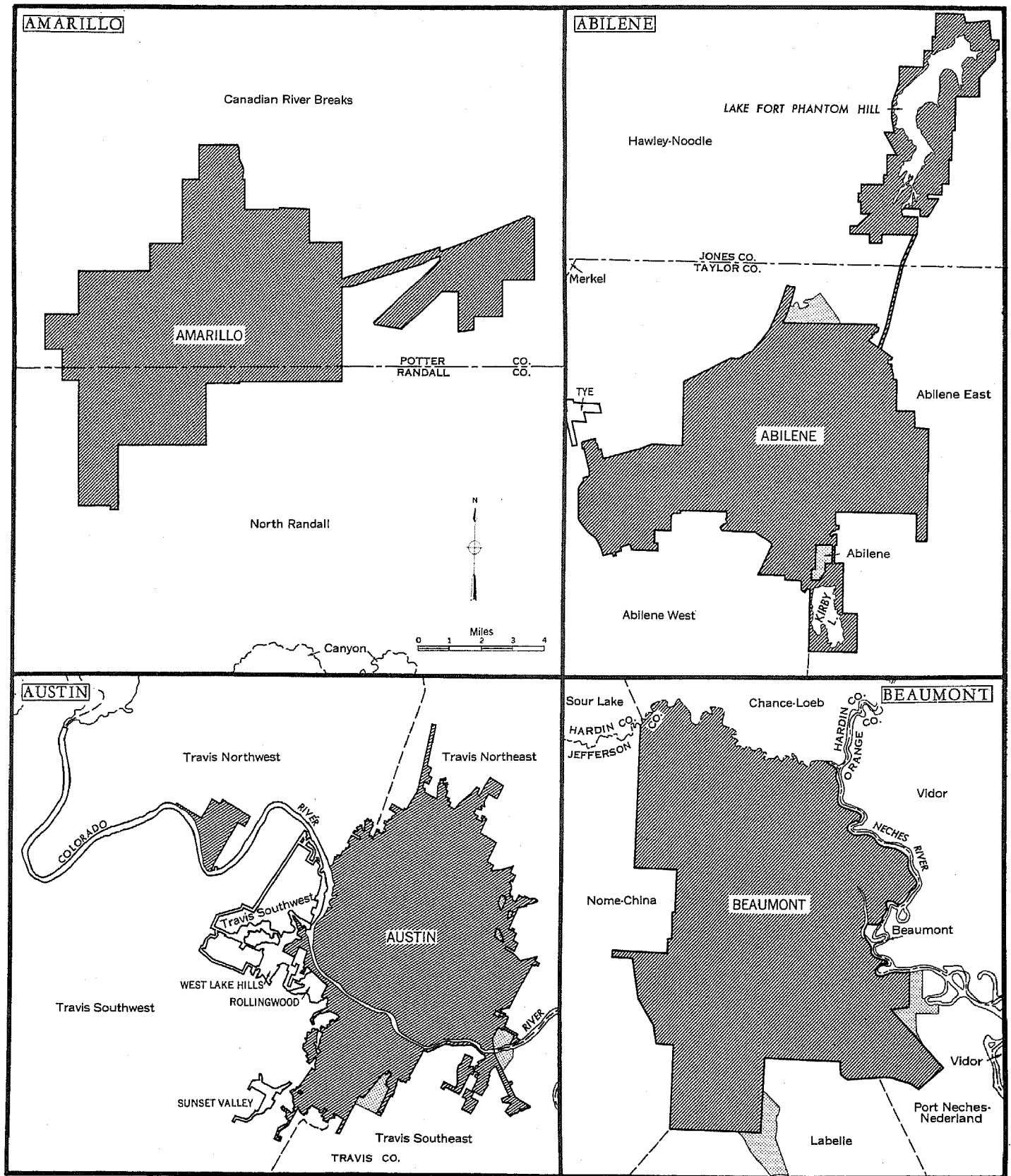

COMPONENTS OF URBANIZED AREA
- Incorporated Places
- Unincorporated Area

BOUNDARY SYMBOLS
- International Line
- State Line
- County Line or Parish Line
- Minor Civil or Census County Division Line

Maps showing boundaries in detail are available at cost on request to the Bureau of the Census.

DALLAS URBANIZED AREA

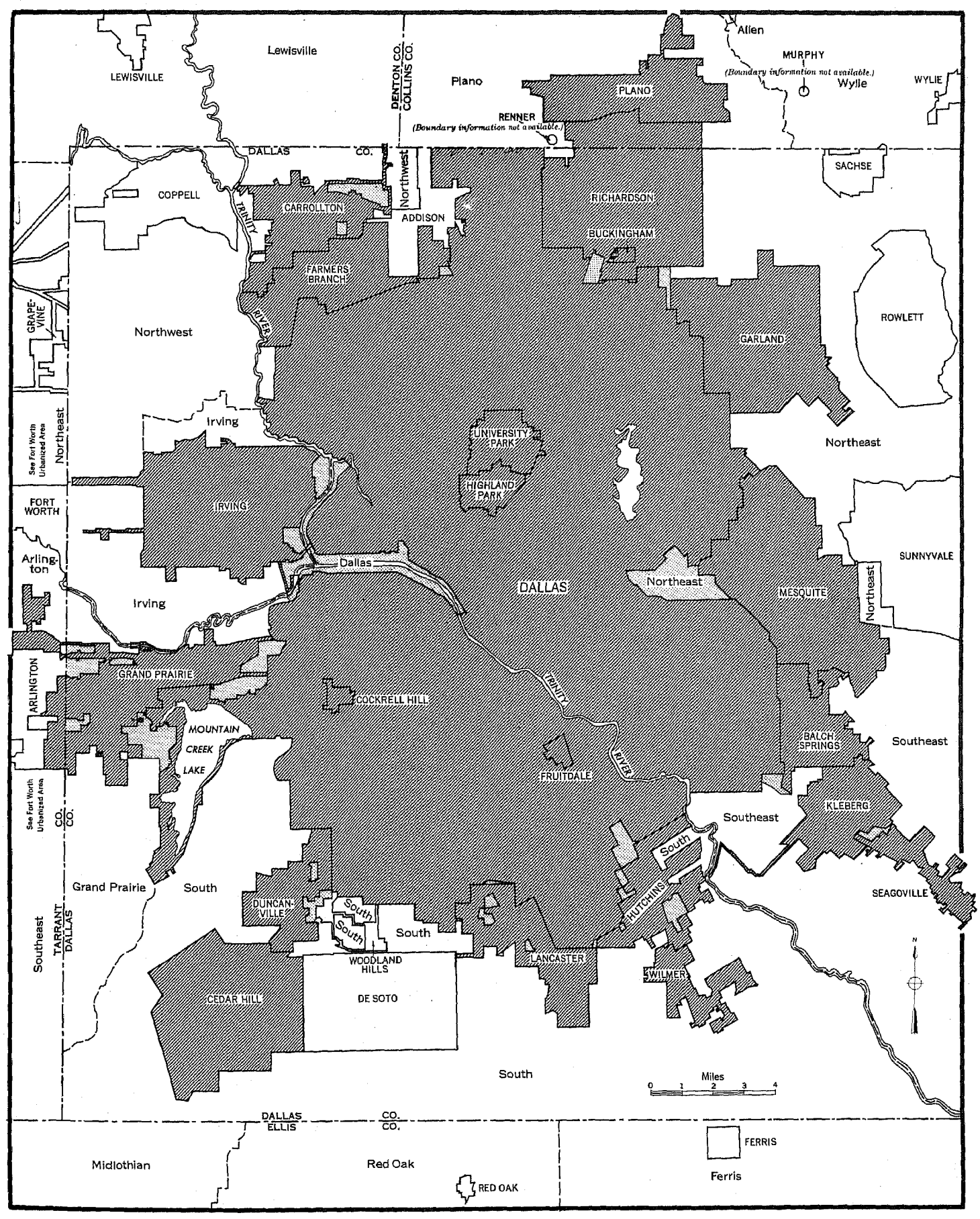

URBANIZED AREAS—TEXAS

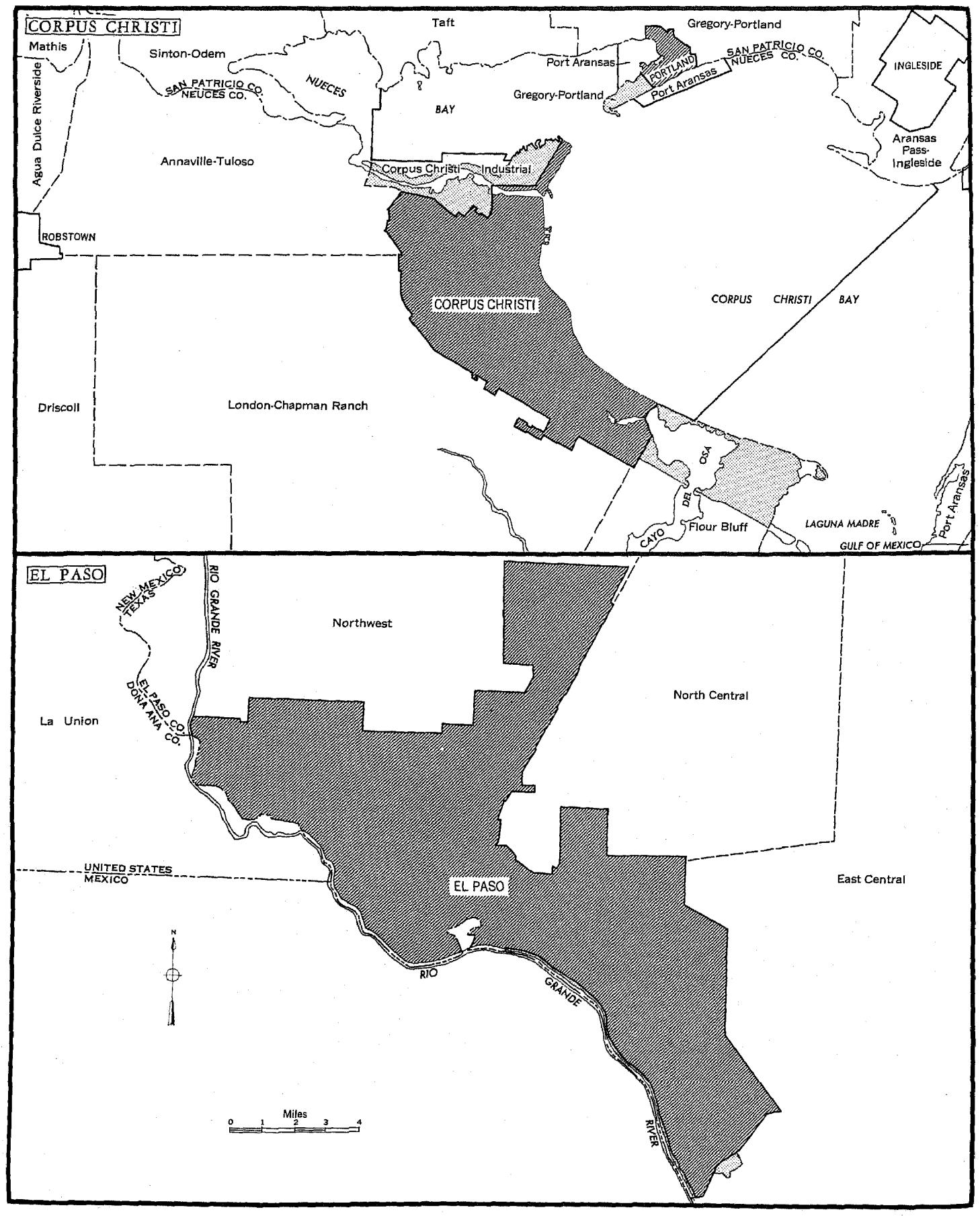

URBANIZED AREAS—TEXAS

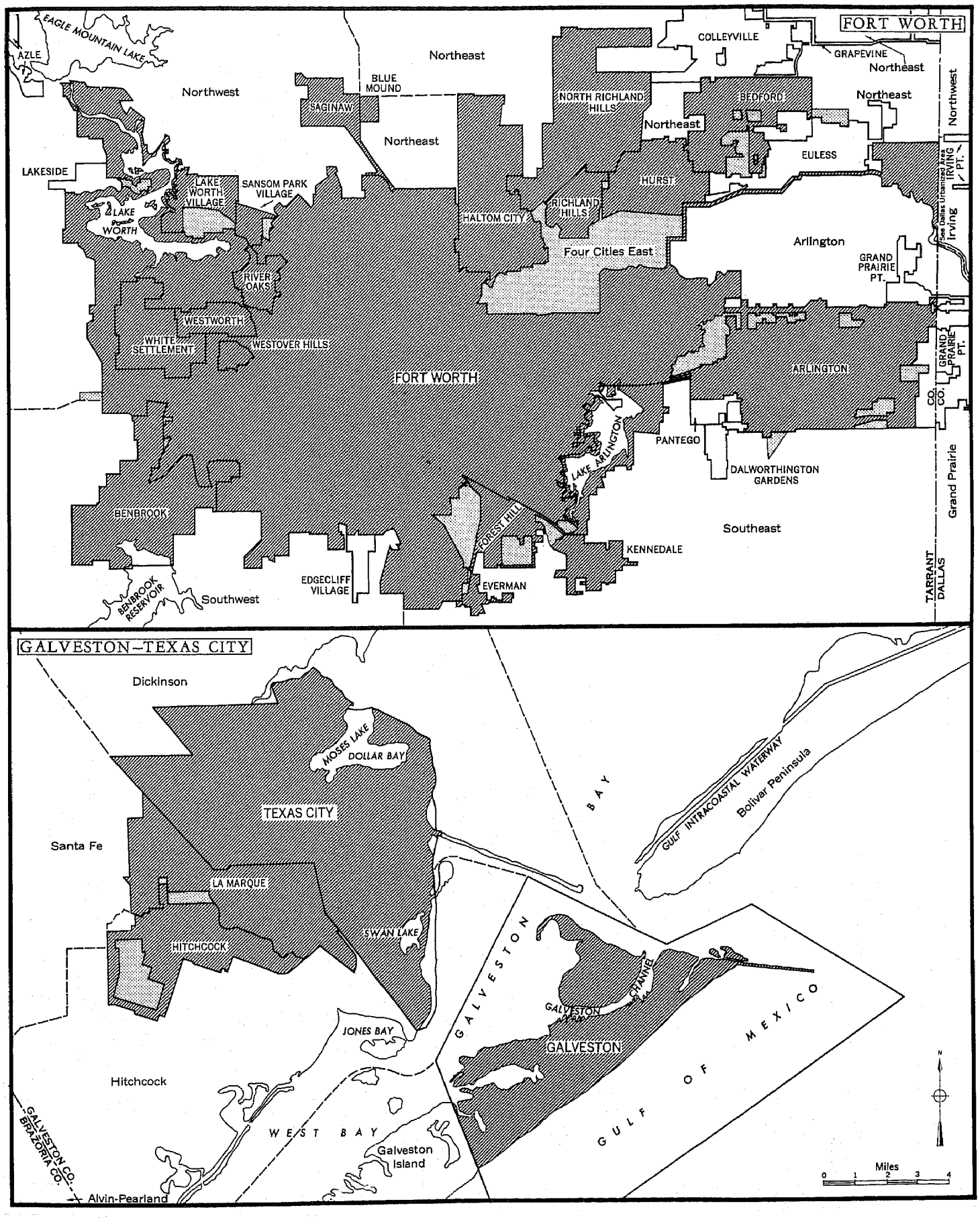

HOUSTON URBANIZED AREA

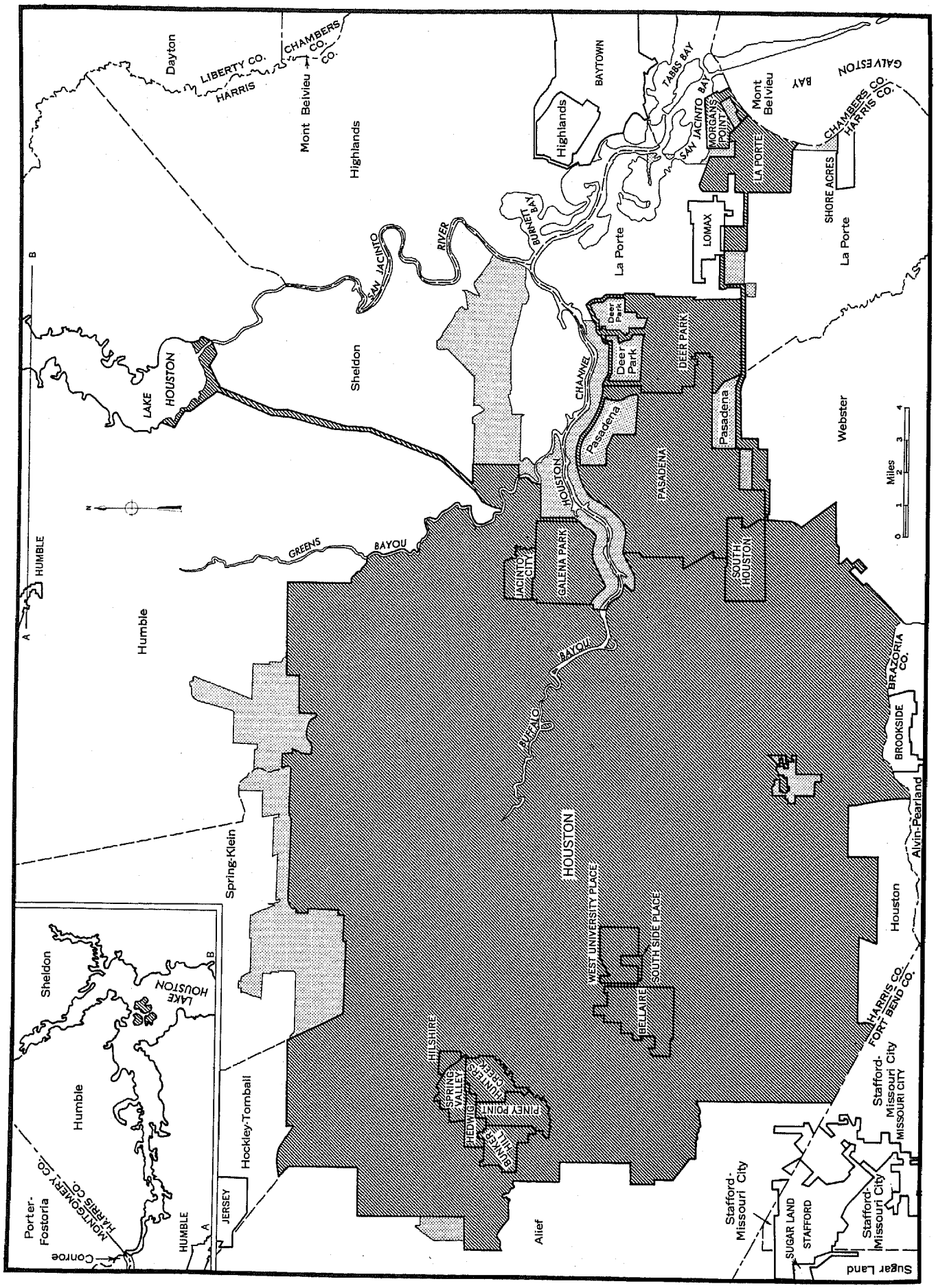

URBANIZED AREAS—TEXAS

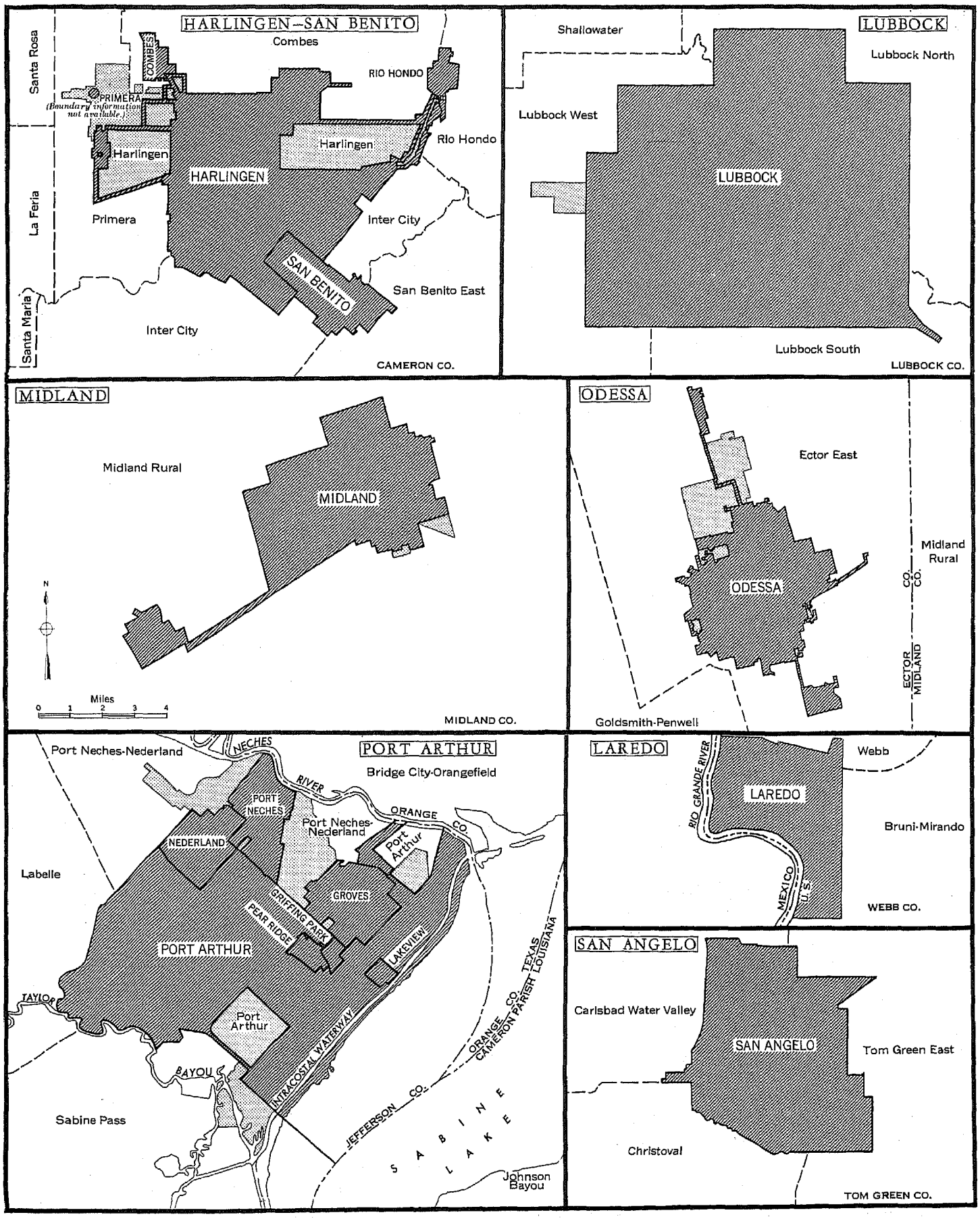

URBANIZED AREAS—TEXAS

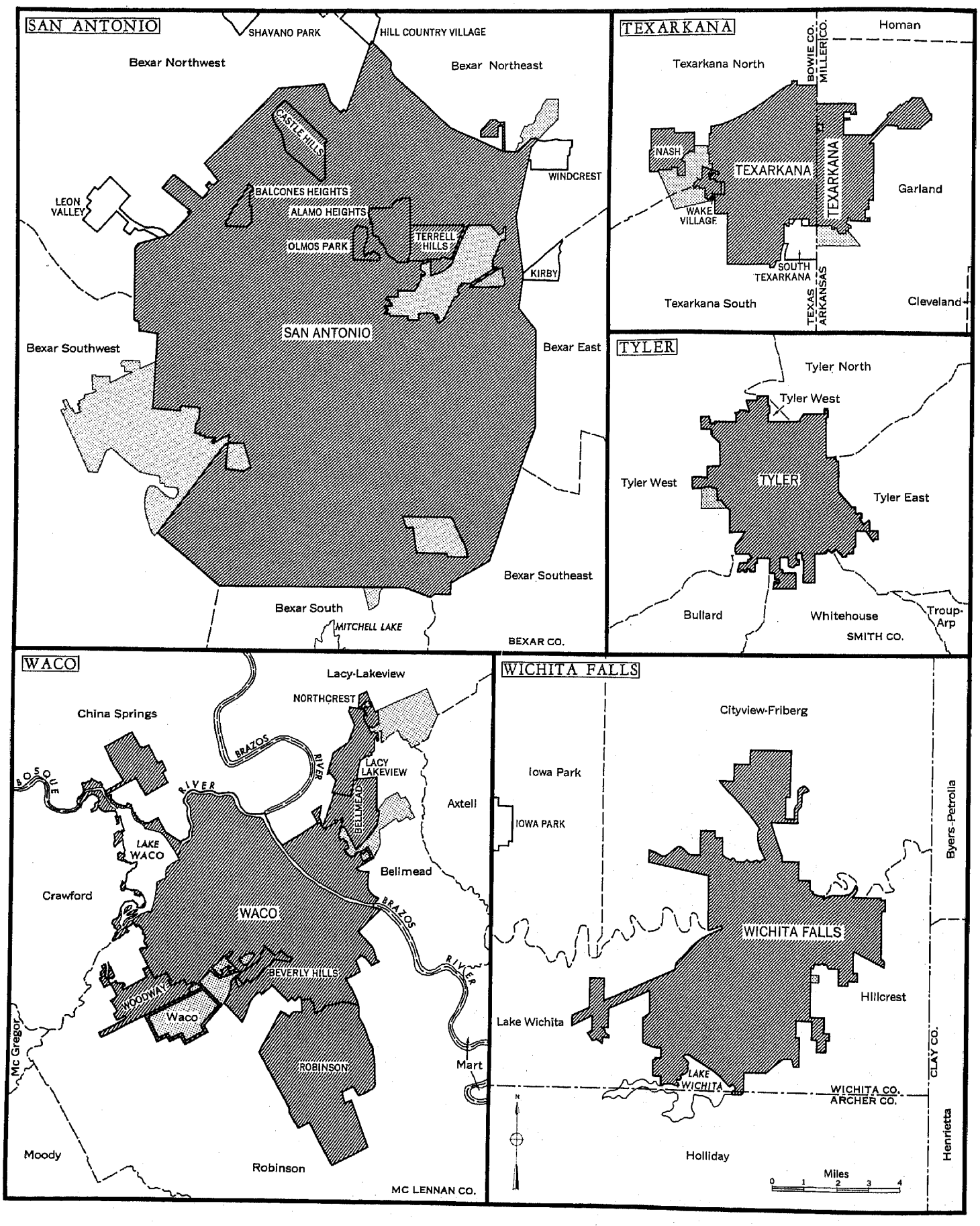

☆ U. S. GOVERNMENT PRINTING OFFICE: 1961 — 565789/51

NUMBER OF INHABITANTS

Utah

LIST OF TABLES

[Page numbers listed here omit the State prefix number which appears as part of the page number for each page. The prefix for this State is 46]

Table	Page
1.—Population of the State, urban and rural: 1850 to 1960	8
2.—Population in groups of places according to size: 1960 and 1950	8
3.—Population in groups of places according to size: 1900 to 1960	9
4.—Population in incorporated and unincorporated places according to size: 1960	10
5.—Population of incorporated places of 10,000 or more from earliest census to 1960	10
6.—Area and population of counties, urban and rural: 1960 and 1950	11
7.—Population of counties, by census county divisions: 1960	11
8.—Population of all incorporated places and of unincorporated places of 1,000 or more: 1940 to 1960	12
9.—1960 population of areas annexed between 1950 and 1960 by incorporated places having 2,500 inhabitants or more in 1950	14
10.—Population of urbanized areas: 1960 and 1950	14
11.—Population of standard metropolitan statistical areas: 1960 and 1950	15
12.—Population of the State and of standard metropolitan statistical areas, by type of residence: 1960	15

LIST OF MAPS

The State, showing counties, places of 25,000 or more, and standard metropolitan statistical areas	2
The State, showing census county divisions	3
Urbanized areas (separate map for each area)	16

UTAH—COUNTIES, PLACES OF 25,000 OR MORE, AND STANDARD METROPOLITAN STATISTICAL AREAS

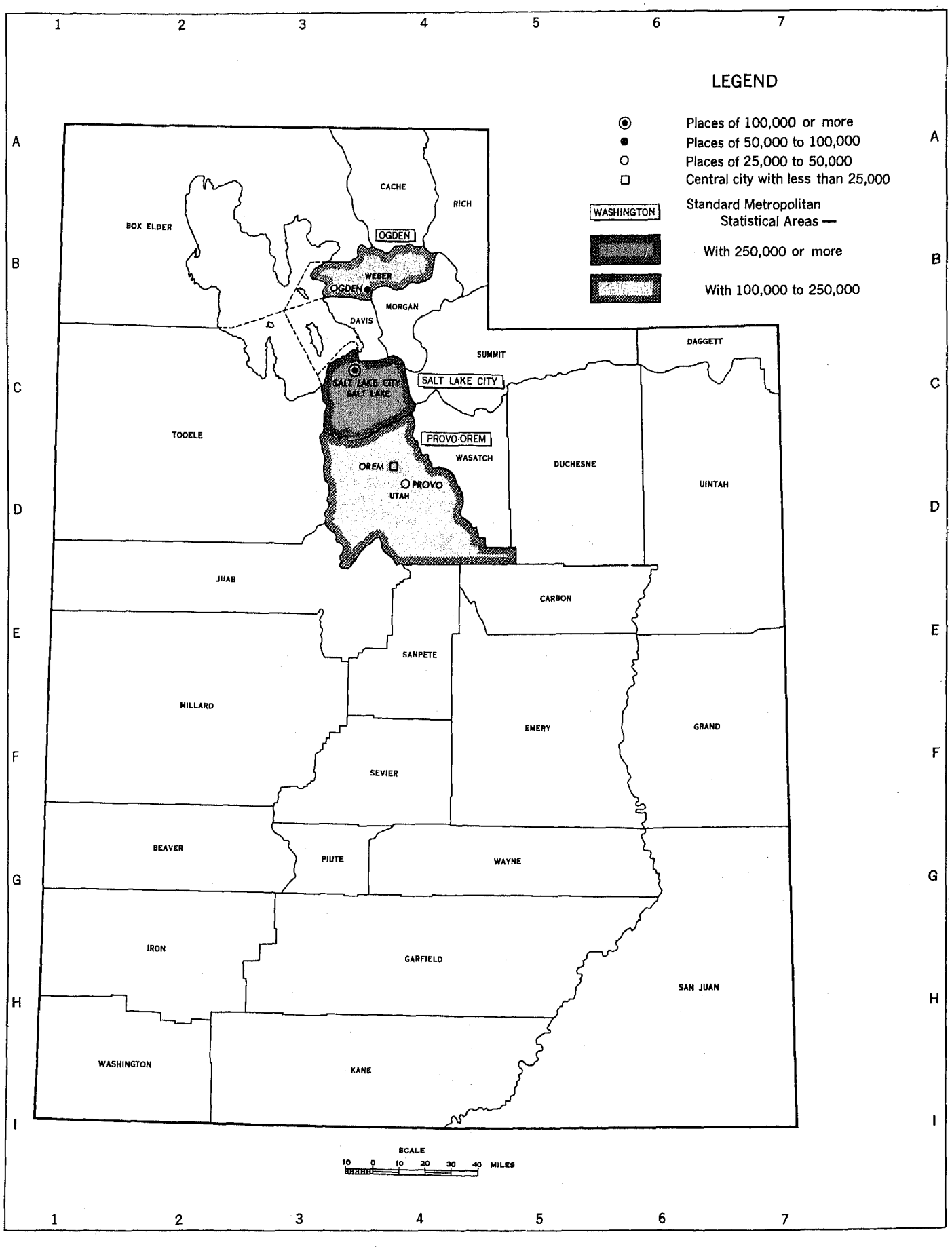

UTAH—SECTION 1

CENSUS COUNTY DIVISIONS

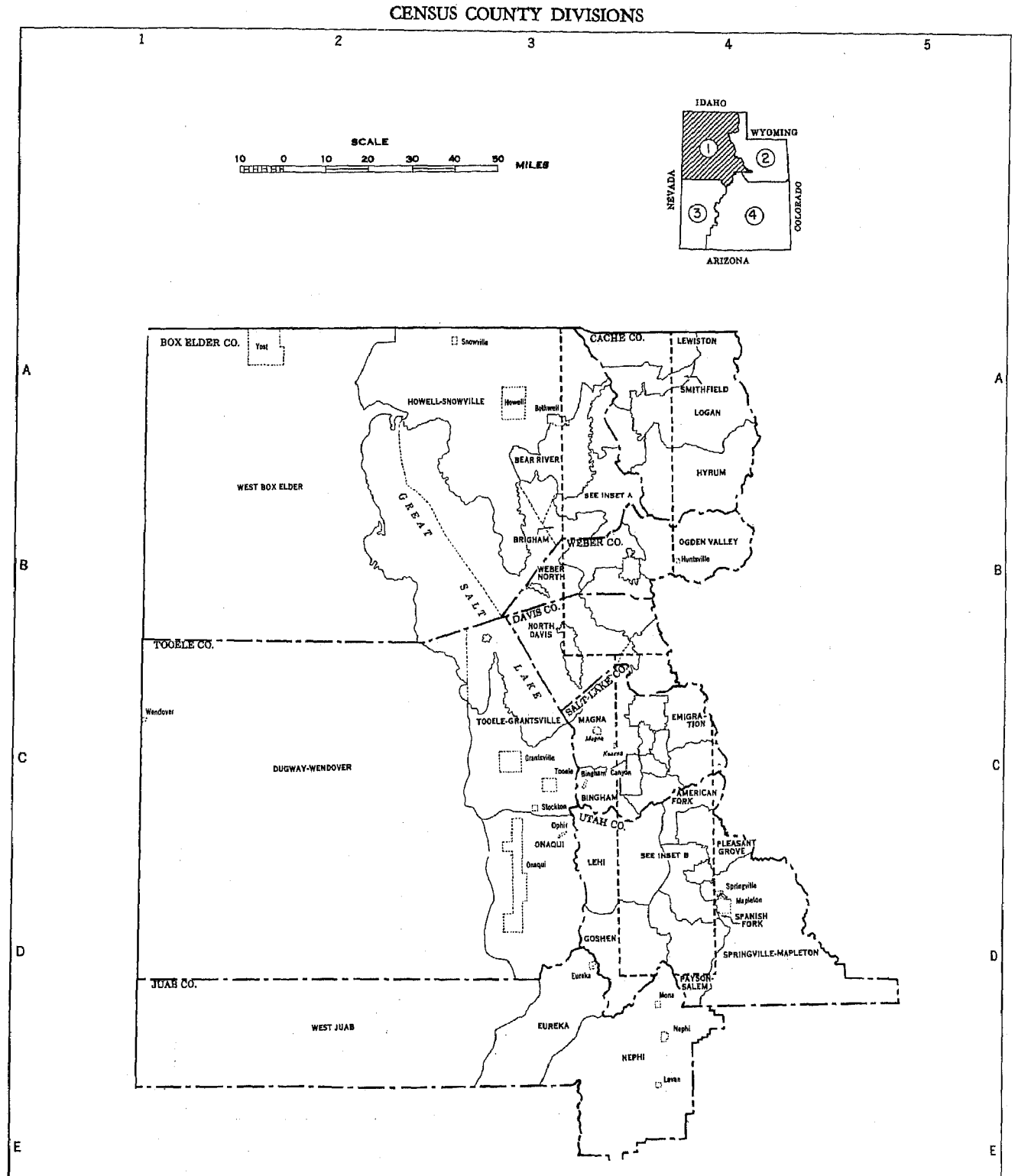

TYPE STYLES		SYMBOLS	
WASHINGTON	COUNTY		COUNTY
WASHINGTON	CENSUS COUNTY DIVISION		CENSUS COUNTY DIVISION
Washington	INCORPORATED PLACE WITH 50,000 OR MORE INHABITANTS		INCORPORATED OR UNINCORPORATED PLACE NOT A CENSUS COUNTY DIVISION
Washington	INCORPORATED PLACE WITH FEWER THAN 50,000 INHABITANTS		INCORPORATED PLACE FOR WHICH NO BOUNDARY INFORMATION WAS AVAILABLE
Washington	UNINCORPORATED PLACE		

Enclaves within incorporated places are ordinarily included in the same census county division as the incorporated place. Very small enclaves are not shown on these maps.

Large-scale copies of this map may be purchased from Superintendent of Documents, U. S. Government Printing Office, Washington 25, D. C., after April 1, 1961.

UTAH—SECTION 2

CENSUS COUNTY DIVISIONS

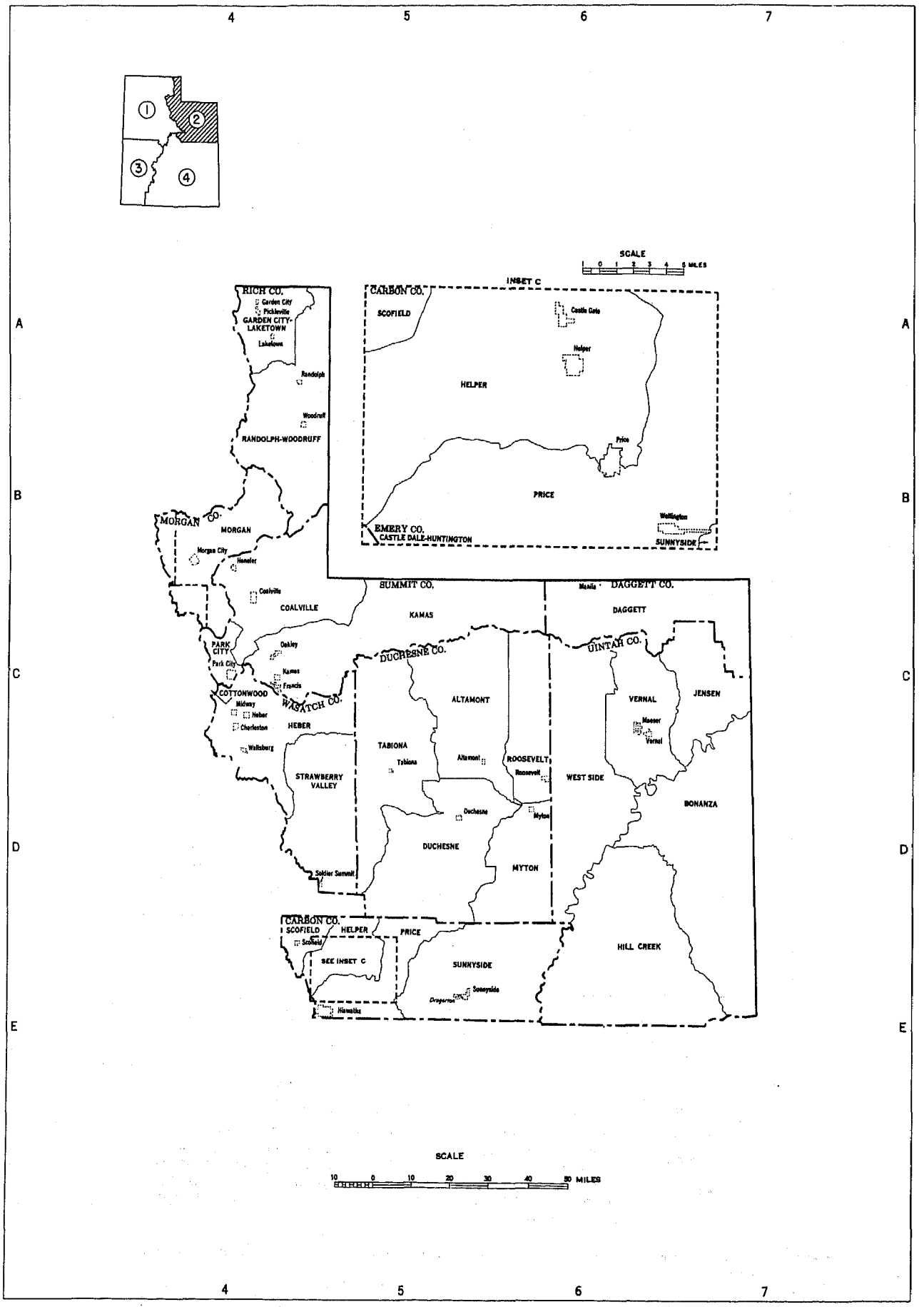

UTAH—SECTION 3

CENSUS COUNTY DIVISIONS

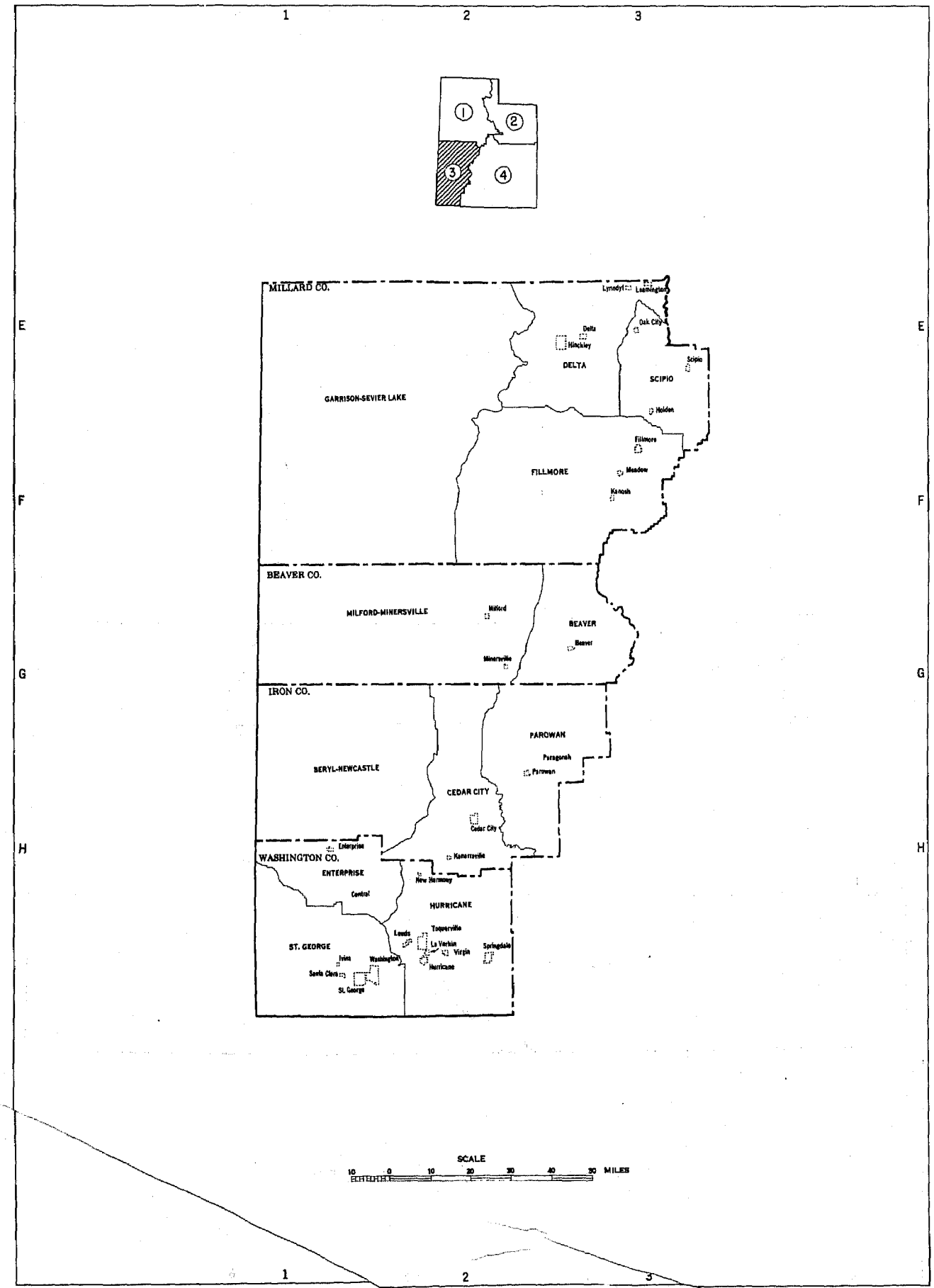

UTAH—SECTION 4

CENSUS COUNTY DIVISIONS

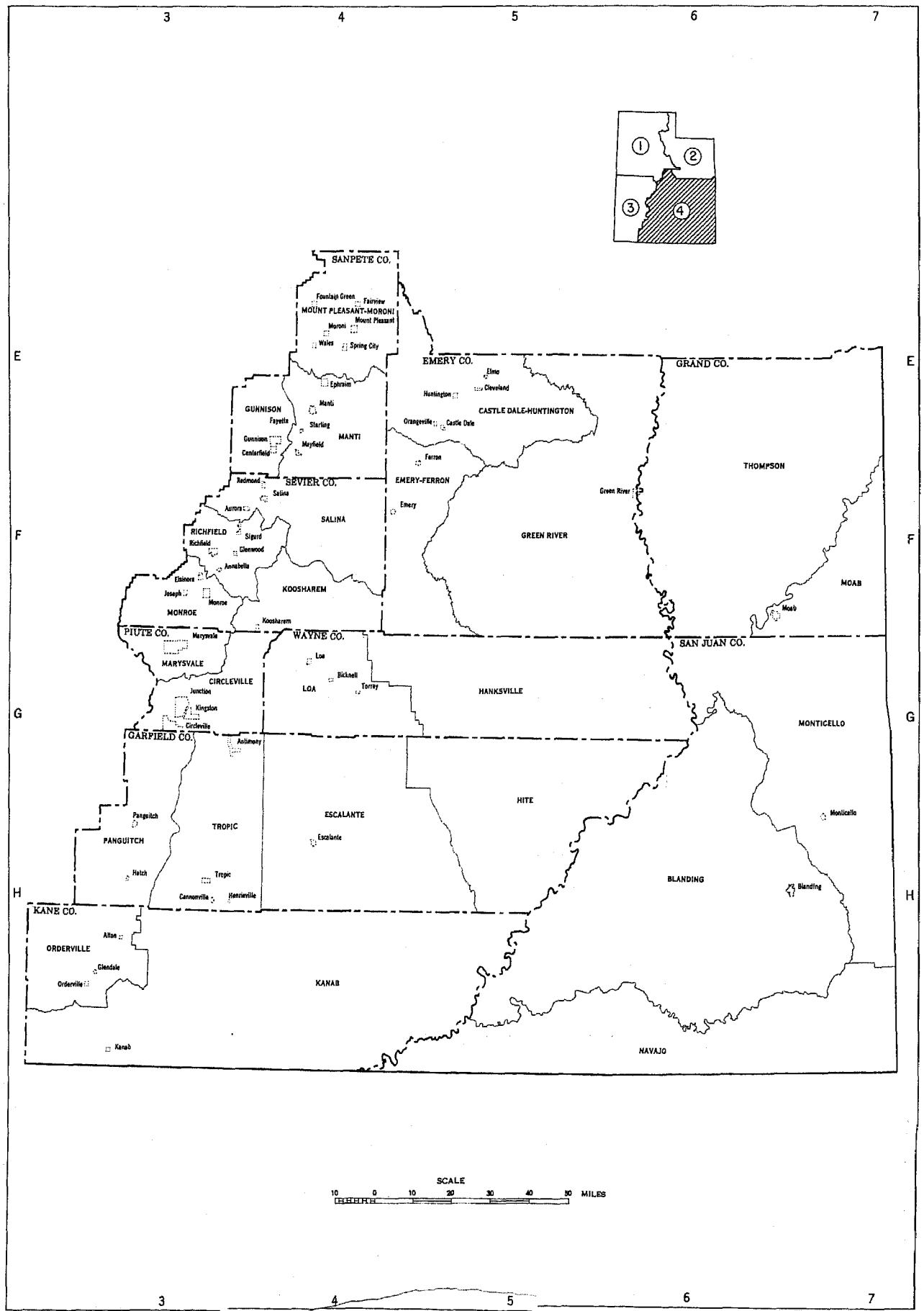

INSETS OF OGDEN AND SALT LAKE CITY AREAS

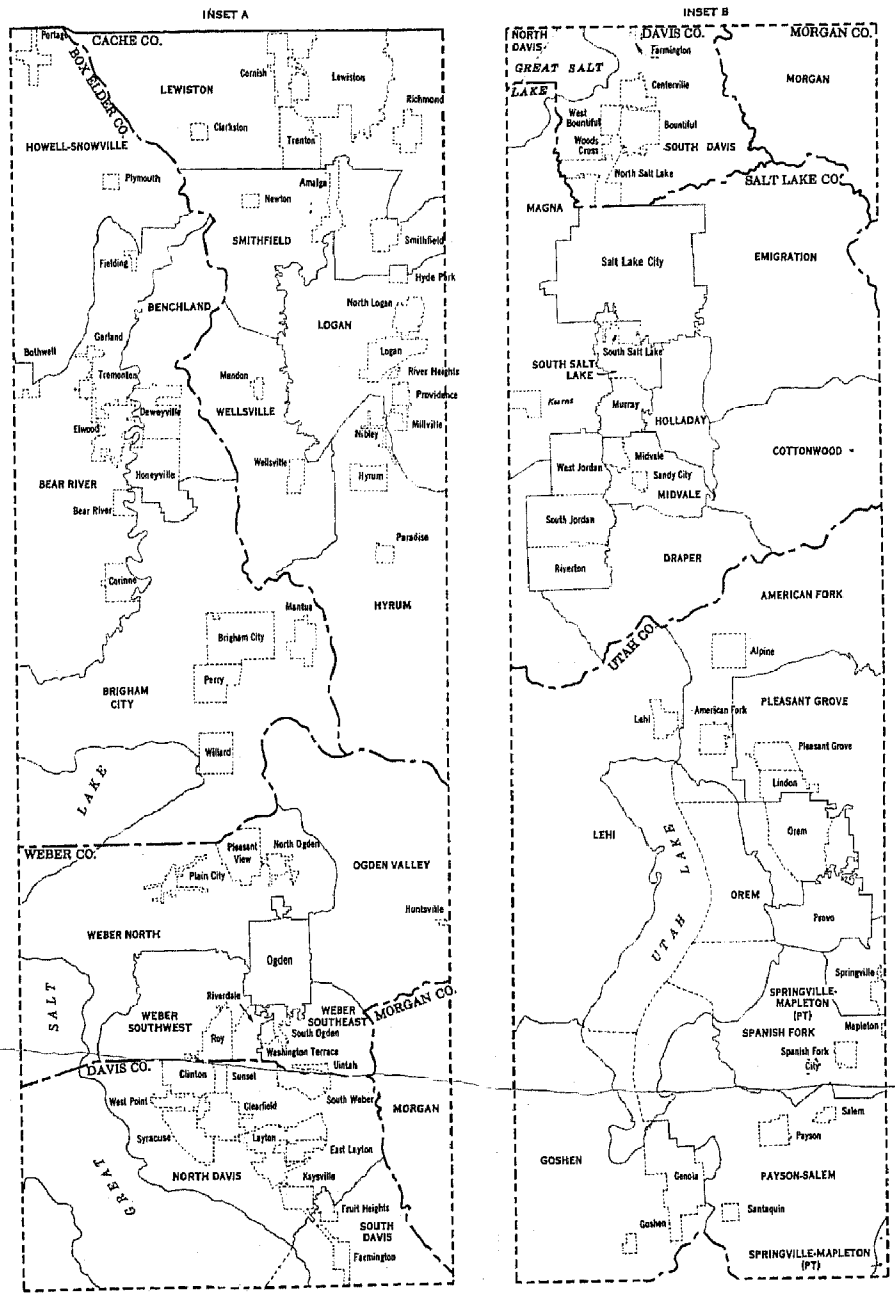

Table 1.—POPULATION OF THE STATE, URBAN AND RURAL: 1850 TO 1960

[For description of current and previous urban definitions, see text. Minus sign (-) denotes decrease]

Census date	The State			Urban territory				Rural territory			Percent of total	
	Population	Increase over preceding census		Number of urban places	Population	Increase over preceding census		Population	Increase over preceding census		Urban	Rural
		Number	Percent			Number	Percent		Number	Percent		
Current urban definition:												
1960 (Apr. 1)	890,627	201,765	29.3	39	[1]667,158	217,303	48.3	223,469	-15,538	-6.5	74.9	25.1
1950 (Apr. 1)	688,862	138,552	25.2	33	[2]449,855	...	...	239,007	...	...	65.3	34.7
Previous urban definition:												
1960 (Apr. 1)	890,627	201,765	29.3	37	592,027	159,034	36.7	298,600	42,731	16.7	66.5	33.5
1950 (Apr. 1)	688,862	138,552	25.2	31	[3]432,993	127,500	41.7	[3]255,869	11,052	4.5	62.9	37.1
1940 (Apr. 1)	550,310	42,463	8.4	25	305,493	39,229	14.7	244,817	3,234	1.3	55.5	44.5
1930 (Apr. 1)	507,847	58,451	13.0	21	266,264	50,680	23.5	241,583	7,771	3.3	52.4	47.6
1920 (Jan. 1)	449,396	76,045	20.4	17	215,584	42,650	24.7	233,812	33,395	16.7	48.0	52.0
1910 (Apr. 15)	373,351	96,602	34.9	16	172,934	67,507	64.0	200,417	29,095	17.0	46.3	53.7
1900 (June 1)	276,749	65,970	31.3	12	105,427	30,272	40.3	171,322	35,698	26.3	38.1	61.9
1890 (June 1)	210,779	66,816	46.4	6	75,155	41,490	123.2	135,624	25,326	23.0	35.7	64.3
1880 (June 1)	143,963	57,177	65.9	4	33,665	17,684	110.7	110,298	39,493	55.8	23.4	76.6
1870 (June 1)	86,786	46,513	115.5	2	15,981	7,745	94.0	70,805	38,768	121.0	18.4	81.6
1860 (June 1)	[4]40,273	28,893	253.9	1	8,236	8,236	...	32,037	20,657	181.5	20.5	79.5
1850 (June 1)	[5]11,380	...	...	...	...	...	...	11,380	...	...	...	100.0

[1] Includes 105,612 persons in urban territory outside of urban places.
[2] Includes 24,541 persons in urban territory outside of urban places.
[3] Revised since publication of 1950 report.
[4] Includes population of those parts of the Territory of Utah transferred to Nevada in 1864 and 1866 and to Wyoming Territory in 1868.
[5] Includes population of those parts of the Territory of Utah now included in the States of Colorado, Nevada, and Wyoming.

Table 2.—POPULATION IN GROUPS OF PLACES ACCORDING TO SIZE: 1960 AND 1950

[Percent not shown where less than 0.1]

Type of area and size of place	1960				1950			
	Number of places	Population	Percent of total population	Percent of total	Number of places	Population	Percent of total population	Percent of total
The State	...	890,627	100.0	...	...	688,862	100.0	...
URBAN								
Total	([1])	667,158	74.9	100.0	([2])	449,855	65.3	100.0
Within urbanized areas	...	531,383	59.7	79.6	...	227,368	33.0	50.5
Central cities, total	4	314,092	35.3	47.1	1	182,121	26.4	40.5
Cities of 1,000,000 or more	...	...	...	...	...	...	...	...
Cities of 500,000 to 1,000,000	...	...	...	...	...	...	...	...
Cities of 250,000 to 500,000	...	...	...	...	...	...	...	...
Cities of 100,000 to 250,000	1	189,454	21.3	28.4	1	182,121	26.4	40.5
Cities of 50,000 to 100,000	1	70,197	7.9	10.5	...	...	...	...
Cities under 50,000	2	54,441	6.1	8.2	...	...	...	...
Urban fringes, total	...	217,291	24.4	32.6	...	45,247	6.6	10.1
Places of 2,500 or more	15	111,679	12.5	16.7	3	20,706	3.0	4.6
Places of 100,000 or more	...	...	...	...	...	...	...	...
Places of 50,000 to 100,000	...	...	...	...	...	...	...	...
Places of 25,000 to 50,000	...	...	...	...	...	...	...	...
Places of 10,000 to 25,000	2	33,845	3.8	5.1	...	...	...	...
Places of 5,000 to 10,000	7	56,267	6.3	8.4	2	16,710	2.4	3.7
Places of 2,500 to 5,000	6	21,567	2.4	3.2	1	3,996	0.6	0.9
Places under 2,500	3	5,166	0.6	0.8	1	2,095	0.3	0.5
Places of 2,000 to 2,500	1	2,361	0.3	0.4	1	2,095	0.3	0.5
Places of 1,500 to 2,000	1	1,655	0.2	0.2	...	...	...	...
Places of 1,000 to 1,500	1	1,150	0.1	0.2	...	...	...	...
Places under 1,000	...	...	...	...	...	...	...	...
Other urban territory	...	100,446	11.3	15.1	...	22,446	3.3	5.0
Outside urbanized areas	20	135,775	15.2	20.4	29	222,487	32.3	49.5
Places of 25,000 or more	...	...	...	...	2	86,049	12.5	19.1
Places of 10,000 to 25,000	3	47,631	5.3	7.1	1	16,832	2.4	3.7
Places of 5,000 to 10,000	8	56,608	6.3	8.4	10	63,202	9.2	14.0
Places of 2,500 to 5,000	9	32,336	3.6	4.8	16	56,404	8.2	12.5
RURAL								
Total	...	223,469	25.1	100.0	...	239,007	34.7	100.0
Places of 1,000 to 2,500	40	60,726	6.8	27.2	46	69,682	10.1	29.1
Places of 2,000 to 2,500	3	6,740	0.8	3.0	6	12,904	1.9	5.4
Places of 1,500 to 2,000	18	30,855	3.5	13.8	17	29,209	4.2	12.2
Places of 1,000 to 1,500	19	23,131	2.6	10.4	23	27,569	4.0	11.5
Other rural territory	...	162,743	18.3	72.8	...	169,325	24.6	70.8
URBANIZED AREAS								
Total	3	531,383	59.7	100.0	1	227,368	33.0	100.0
Areas of 1,000,000 or more	...	...	...	...	...	...	...	...
Areas of 500,000 to 1,000,000	...	...	...	...	...	...	...	...
Areas of 250,000 to 500,000	1	348,661	39.1	65.6	...	...	...	...
Areas of 100,000 to 250,000	1	121,927	13.7	22.9	1	227,368	33.0	100.0
Areas under 100,000	1	60,795	6.8	11.4	...	...	...	...

[1] There were 39 urban places in 1960.
[2] There were 33 urban places in 1950.

Table 3.—POPULATION IN GROUPS OF PLACES ACCORDING TO SIZE: 1900 TO 1960

Subject and size of place	1960		1950		1940	1930	1920	1910	1900
	Current urban definition	Previous urban definition	Current urban definition	Previous urban definition[1]					
NUMBER OF PLACES									
Urban territory	42	37	34	31	25	21	17	16	12
Places of 2,500 or more	39	37	33	31	25	21	17	16	12
Places of 1,000,000 or more	...	...	...	...	...	...	...	...	...
Places of 500,000 to 1,000,000	...	...	...	...	...	...	...	...	...
Places of 250,000 to 500,000	...	...	...	...	...	...	...	...	...
Places of 100,000 to 250,000	1	1	1	1	1	1	1	...	...
Places of 50,000 to 100,000	1	2	1	1	...	...	...	1	1
Places of 25,000 to 50,000	1	1	1	1	1	1	1	1	...
Places of 10,000 to 25,000	6	5	1	2	2	1	1	...	1
Places of 5,000 to 10,000	15	14	12	11	5	4	2	2	2
Places of 2,500 to 5,000	15	14	17	15	16	14	12	12	8
Places under 2,500	3	...	1	...	...	...	...	...	...
Rural territory	173	176	181	179	167	122	119	87	57
Places of 1,000 to 2,500	40	43	46	44	38	34	41	32	25
Places under 1,000	133	133	135	135	129	88	78	55	32
Cumulative summary:									
Places of 1,000,000 or more	...	...	...	...	...	...	...	...	...
Places of 500,000 or more	...	...	...	...	...	...	...	...	...
Places of 250,000 or more	...	...	...	...	...	...	...	...	...
Places of 100,000 or more	1	1	1	1	1	1	1	...	...
Places of 50,000 or more	2	3	2	2	1	1	1	1	1
Places of 25,000 or more	3	4	3	3	2	2	2	2	1
Places of 10,000 or more	9	9	4	5	4	3	3	2	2
Places of 5,000 or more	24	23	16	16	9	7	5	4	4
Places of 2,500 or more	39	37	33	31	25	21	17	16	12
POPULATION									
Urban territory	667,158	592,027	449,855	432,993	305,493	266,264	215,584	172,934	105,427
Places of 2,500 or more	561,546	592,027	425,314	432,993	305,493	266,264	215,584	172,934	105,427
Places of 1,000,000 or more	...	...	...	...	...	...	...	...	...
Places of 500,000 to 1,000,000	...	...	...	...	...	...	...	...	...
Places of 250,000 to 500,000	...	...	...	...	...	...	...	...	...
Places of 100,000 to 250,000	189,454	189,454	182,121	182,121	149,934	140,267	118,110	...	...
Places of 50,000 to 100,000	70,197	127,251	57,112	57,112	...	...	...	92,777	53,531
Places of 25,000 to 50,000	36,047	36,047	28,937	28,937	43,688	40,272	32,804	25,580	...
Places of 10,000 to 25,000	99,870	82,698	16,832	37,307	29,939	14,766	10,303	...	16,313
Places of 5,000 to 10,000	112,075	105,633	79,912	74,071	27,297	25,379	14,721	16,447	11,636
Places of 2,500 to 5,000	53,903	50,944	60,400	53,445	54,635	45,580	39,646	38,130	23,947
Places under 2,500	5,166	...	2,095	...	...	...	...	...	...
Other urban territory	100,446	...	22,446	...	...	...	...	...	...
Rural territory	223,469	298,600	239,007	255,869	244,817	241,583	233,812	200,417	171,322
Places of 1,000 to 2,500	60,726	65,892	69,682	66,226	58,050	53,058	65,466	48,657	39,420
Places under 1,000	51,415	51,415	54,756	54,756	58,345	44,909	42,971	31,987	20,373
Other rural territory	111,328	181,293	114,569	134,887	128,422	143,616	125,375	119,773	111,529
Cumulative summary:									
Places of 1,000,000 or more	...	...	...	...	...	...	...	...	...
Places of 500,000 or more	...	...	...	...	...	...	...	...	...
Places of 250,000 or more	...	...	...	...	...	...	...	...	...
Places of 100,000 or more	189,454	189,454	182,121	182,121	149,934	140,267	118,110	...	...
Places of 50,000 or more	259,651	316,705	239,233	239,233	149,934	140,267	118,110	92,777	53,531
Places of 25,000 or more	295,698	352,752	268,170	268,170	193,622	180,539	150,914	118,357	53,531
Places of 10,000 or more	395,568	435,450	285,002	305,477	223,561	195,305	161,217	118,357	69,844
Places of 5,000 or more	507,643	541,083	364,914	379,548	250,858	220,684	175,938	134,804	81,480
Places of 2,500 or more	561,546	592,027	425,314	432,993	305,493	266,264	215,584	172,934	105,427
PERCENT OF TOTAL POPULATION									
Urban territory	74.9	66.5	65.3	62.9	55.5	52.4	48.0	46.3	38.1
Places of 2,500 or more	63.1	66.5	61.7	62.9	55.5	52.4	48.0	46.3	38.1
Places of 1,000,000 or more	...	...	...	...	...	...	...	...	...
Places of 500,000 to 1,000,000	...	...	...	...	...	...	...	...	...
Places of 250,000 to 500,000	...	...	...	...	...	...	...	...	...
Places of 100,000 to 250,000	21.3	21.3	26.4	26.4	27.2	27.6	26.3	...	...
Places of 50,000 to 100,000	7.9	14.3	8.3	8.3	...	...	...	24.8	19.3
Places of 25,000 to 50,000	4.0	4.0	4.2	4.2	7.9	7.9	7.3	6.9	...
Places of 10,000 to 25,000	11.2	9.3	2.4	5.4	5.4	2.9	2.3	...	5.9
Places of 5,000 to 10,000	12.6	11.9	11.6	10.8	5.0	5.0	3.3	4.4	4.2
Places of 2,500 to 5,000	6.1	5.7	8.8	7.8	9.9	9.0	8.8	10.2	8.7
Places under 2,500	0.6	...	0.3	...	...	...	...	...	...
Other urban territory	11.3	...	3.3	...	...	...	...	...	...
Rural territory	25.1	33.5	34.7	37.1	44.5	47.6	52.0	53.7	61.9
Places of 1,000 to 2,500	6.8	7.4	10.1	9.6	10.5	10.4	14.6	13.0	14.2
Places under 1,000	5.8	5.8	7.9	7.9	10.6	8.8	9.6	8.6	7.4
Other rural territory	12.5	20.4	16.6	19.6	23.3	28.3	27.9	32.1	40.3
Cumulative summary:									
Places of 1,000,000 or more	...	...	...	...	...	...	...	...	...
Places of 500,000 or more	...	...	...	...	...	...	...	...	...
Places of 250,000 or more	...	...	...	...	...	...	...	...	...
Places of 100,000 or more	21.3	21.3	26.4	26.4	27.2	27.6	26.3	...	...
Places of 50,000 or more	29.2	35.6	34.7	34.7	27.2	27.6	26.3	24.8	19.3
Places of 25,000 or more	33.2	39.6	38.9	38.9	35.2	35.5	33.6	31.7	19.3
Places of 10,000 or more	44.4	48.9	41.4	44.3	40.6	38.5	35.9	31.7	25.2
Places of 5,000 or more	57.0	60.8	53.0	55.1	45.6	43.5	39.1	36.1	29.4
Places of 2,500 or more	63.1	66.5	61.7	62.9	55.5	52.4	48.0	46.3	38.1

[1] Data revised since publication of 1950 report.

Table 4.—POPULATION IN INCORPORATED AND UNINCORPORATED PLACES ACCORDING TO SIZE: 1960

Size of place and urban-rural classification	All places		Incorporated places		Unincorporated places	
	Number	Population	Number	Population	Number	Population
Total	215	678,853	212	652,280	3	26,573
500,000 or more	...	...	...	...	...	...
250,000 to 500,000	...	...	...	...	...	...
100,000 to 250,000	1	189,454	1	189,454	...	...
50,000 to 100,000	1	70,197	1	70,197	...	...
25,000 to 50,000	1	36,047	1	36,047	...	...
20,000 to 25,000	...	...	...	...	...	...
10,000 to 20,000	6	99,870	5	82,698	1	17,172
5,000 to 10,000	15	112,075	14	105,633	1	6,442
2,500 to 5,000	15	53,903	14	50,944	1	2,959
2,000 to 2,500	4	9,101	4	9,101	...	...
1,500 to 2,000	19	32,510	19	32,510	...	...
1,000 to 1,500	20	24,281	20	24,281	...	...
500 to 1,000	33	24,214	33	24,214	...	...
200 to 500	62	21,877	62	21,877	...	...
Under 200	38	5,324	38	5,324	...	...
In urbanized areas	22	430,937	22	430,937	...	...
500,000 or more	...	...	...	...	...	...
250,000 to 500,000	...	...	...	...	...	...
100,000 to 250,000	1	189,454	1	189,454	...	...
50,000 to 100,000	1	70,197	1	70,197	...	...
25,000 to 50,000	1	36,047	1	36,047	...	...
20,000 to 25,000	...	...	...	...	...	...
10,000 to 20,000	3	52,239	3	52,239	...	...
In urbanized areas—Con.						
5,000 to 10,000	7	56,267	7	56,267	...	...
2,500 to 5,000	6	21,567	6	21,567	...	...
2,000 to 2,500	1	2,361	1	2,361	...	...
1,500 to 2,000	1	1,655	1	1,655	...	...
1,000 to 1,500	1	1,150	1	1,150	...	...
500 to 1,000	...	...	...	...	...	...
200 to 500	...	...	...	...	...	...
Under 200	...	...	...	...	...	...
Other urban territory	20	135,775	17	109,202	3	26,573
25,000 to 50,000	...	...	...	...	...	...
20,000 to 25,000	...	...	...	...	...	...
10,000 to 20,000	3	47,631	2	30,459	1	17,172
5,000 to 10,000	8	55,808	7	49,366	1	6,442
2,500 to 5,000	9	32,336	8	29,377	1	2,959
Rural territory	173	112,141	173	112,141	...	...
2,000 to 2,500	3	6,740	3	6,740	...	...
1,500 to 2,000	18	30,855	18	30,855	...	...
1,000 to 1,500	19	23,131	19	23,131	...	...
500 to 1,000	33	24,214	33	24,214	...	...
200 to 500	62	21,877	62	21,877	...	...
Under 200	38	5,324	38	5,324	...	...

Table 5.—POPULATION OF INCORPORATED PLACES OF 10,000 OR MORE FROM EARLIEST CENSUS TO 1960

[Minus sign (-) denotes decrease]

Incorporated place and census year	Population	Increase over preceding census	
		Number	Percent
BOUNTIFUL:			
1960	17,039	11,035	183.8
1950	6,004	2,647	78.9
1940	3,357	786	30.6
1930	2,571	508	24.6
1920	2,063	386	23.0
1910	1,677	235	16.3
1900	1,442	...	...
BRIGHAM CITY:			
1960	11,728	4,938	72.7
1950	6,790	1,149	20.4
1940	5,641	548	10.8
1930	5,093	-189	-3.6
1920	5,282	1,597	43.3
1910	3,685	826	28.9
1900	2,859	720	33.7
1890	2,139	262	14.0
1880	1,877	562	42.7
1870	1,315	340	34.9
1860	975	...	...
LOGAN:			
1960	18,731	1,899	11.3
1950	16,832	4,964	41.8
1940	11,868	1,889	18.9
1930	9,979	540	5.7
1920	9,439	1,917	25.5
1910	7,522	2,071	38.0
1900	5,451	886	19.4
1890	4,565	1,169	34.4
1880	3,396	1,639	93.3
1870	1,757	...	...
MURRAY:			
1960	16,806	7,800	86.6
1950	9,006	3,266	56.9
1940	5,740	568	11.0
1930	5,172	588	12.8
1920	4,584	527	13.0
1910	4,057	...	...
OGDEN:			
1960	70,197	13,085	22.9
1950	57,112	13,424	30.7
1940	43,688	3,416	8.5
1930	40,272	7,468	22.8
1920	32,804	7,224	28.2
1910	25,580	9,267	56.8
1900	16,313	1,424	9.6
1890	14,889	8,820	145.3
1880	6,069	2,942	94.1
1870	3,127	1,663	113.6
1860	1,464	...	...
OREM:			
1960	18,394	10,043	120.3
1950	8,351	5,437	186.6
1940	2,914	999	52.2
1930	1,915	...	...
PROVO:			
1960	36,047	7,110	24.6
1950	28,937	10,866	60.1
1940	18,071	3,305	22.4
1930	14,766	4,463	43.3
1920	10,303	1,378	15.4
1910	8,925	2,740	44.3
1900	6,185	1,026	19.9
1890	5,159	1,727	50.3
1880	3,432	1,048	44.0
1870	2,384	354	17.4
1860	2,030	...	...
SALT LAKE CITY:			
1960	189,454	7,333	4.0
1950	182,121	32,187	21.5
1940	149,934	9,667	6.9
1930	140,267	22,157	18.8
1920	118,110	25,333	27.3
1910	92,777	39,246	73.3
1900	53,531	8,688	19.4
1890	44,843	24,075	115.9
1880	20,768	7,914	61.6
1870	12,854	4,618	56.1
1860	8,236	...	...

Table 6.—AREA AND POPULATION OF COUNTIES, URBAN AND RURAL: 1960 AND 1950

[Minus sign (-) denotes decrease. Percent not shown where less than 0.1]

County	Map reference	Land area in square miles, 1960	1960 population									1950 population			Percent increase, 1950 to 1960		
			Total		Urban				Rural								
			Number	Per square mile	Total	Percent of total population	Urbanized areas	Other urban territory	Total	Places of 1,000 to 2,500	Other rural territory	Total	Urban	Rural	Total	Urban	Rural
The State	...	82,339	890,627	10.8	667,158	74.9	531,383	135,775	223,469	60,726	162,743	688,862	449,855	239,007	29.3	48.3	-6.5
Beaver	F-1	2,587	4,331	1.7	...	...	...	...	4,331	3,019	1,312	4,856	...	4,856	-10.8	...	-10.8
Box Elder	A-1	5,594	25,061	4.5	11,728	46.8	...	11,728	13,333	3,234	10,099	19,734	6,790	12,944	27.0	72.7	3.0
Cache	A-4	1,175	35,788	30.5	21,243	59.4	...	21,243	14,545	5,359	9,186	33,536	16,832	16,704	6.7	26.2	-12.9
Carbon	D-5	1,470	21,135	14.4	9,761	46.2	...	9,761	11,374	5,265	6,109	24,901	12,313	12,588	-15.1	-20.7	-9.6
Daggett	B-6	708	1,164	1.6	...	...	...	...	1,164	...	1,164	364	...	364	219.8	...	219.8
Davis	B-3	268	64,760	241.6	51,801	80.0	51,801	...	12,959	5,135	7,824	30,867	14,183	16,684	109.8	265.2	-22.3
Duchesne	C-5	3,260	7,179	2.2	...	...	...	...	7,179	1,812	5,367	8,134	...	8,134	-11.7	...	-11.7
Emery	E-5	4,442	5,546	1.2	...	...	...	...	5,546	1,026	4,520	6,304	...	6,304	-12.0	...	-12.0
Garfield	G-3	5,217	3,577	0.7	...	...	...	...	3,577	1,435	2,142	4,151	...	4,151	-13.8	...	-13.8
Grand	E-6	3,692	6,345	1.7	4,682	73.8	...	4,682	1,663	49	1,614	1,903	...	1,903	233.4	...	-12.6
Iron	G-1	3,300	10,795	3.3	7,543	69.9	...	7,543	3,252	1,486	1,766	9,642	6,106	3,536	12.0	23.5	-8.0
Juab	D-1	3,412	4,597	1.3	2,566	55.8	...	2,566	2,031	...	2,031	5,981	2,990	2,991	-23.1	-14.2	-32.1
Kane	H-2	4,105	2,667	0.6	...	...	...	...	2,667	1,645	1,022	2,299	...	2,299	16.0	...	16.0
Millard	E-1	6,648	7,866	1.2	...	...	...	...	7,866	3,178	4,688	9,387	...	9,387	-16.2	...	-16.2
Morgan	B-4	610	2,837	4.7	...	...	...	...	2,837	1,299	1,538	2,519	...	2,519	12.6	...	12.6
Piute	G-3	753	1,436	1.9	...	...	...	...	1,436	...	1,436	1,911	...	1,911	-24.9	...	-24.9
Rich	A-4	1,022	1,685	1.6	...	...	...	...	1,685	...	1,685	1,673	...	1,673	0.7	...	0.7
Salt Lake	C-3	764	383,035	501.4	346,295	90.4	322,681	23,614	36,740	4,863	31,877	274,895	233,439	41,456	39.3	48.3	-11.4
San Juan	G-6	7,884	9,040	1.1	...	...	...	...	9,040	3,650	5,390	5,315	...	5,315	70.1	...	70.1
Sanpete	E-4	1,597	11,053	6.9	...	...	...	...	11,053	6,171	4,882	13,891	...	13,891	-20.4	...	-20.4
Sevier	F-4	1,932	10,565	5.5	4,412	41.8	...	4,412	6,153	1,618	4,535	12,072	4,212	7,860	-12.5	4.8	-21.7
Summit	B-5	1,857	5,673	3.1	...	...	...	...	5,673	1,366	4,307	6,745	...	6,745	-15.9	...	-15.9
Tooele	B-1	6,911	17,868	2.6	9,133	51.1	...	9,133	8,735	2,166	6,569	14,636	7,269	7,367	22.1	25.6	18.6
Uintah	C-6	4,476	11,582	2.6	3,655	31.6	...	3,655	7,927	...	7,927	10,300	2,845	7,455	12.5	28.5	6.3
Utah	C-3	1,998	106,991	53.5	90,167	84.3	60,795	29,372	16,824	2,699	14,125	81,912	64,939	16,973	30.6	38.9	-0.9
Wasatch	C-4	1,194	5,308	4.4	2,936	55.3	...	2,936	2,372	...	2,372	5,574	2,936	2,638	-4.8	...	-10.1
Washington	H-1	2,425	10,271	4.2	5,130	49.9	...	5,130	5,141	1,251	3,890	9,836	4,562	5,274	4.4	12.5	-2.5
Wayne	G-4	2,489	1,728	0.7	...	...	...	...	1,728	...	1,728	2,205	...	2,205	-21.6	...	-21.6
Weber	B-3	549	110,744	201.7	96,106	86.8	96,106	...	14,638	3,000	11,638	83,319	70,439	12,880	32.9	36.4	13.7

Table 7.—POPULATION OF COUNTIES, BY CENSUS COUNTY DIVISIONS: 1960

["U" denotes an unincorporated place. Total population of a place located in 2 or more census county divisions appears in table 8]

County and census county division	Population
BEAVER COUNTY	4,331
Beaver division	2,012
Beaver city	1,548
Milford-Minersville division	2,319
Milford city	1,471
Minersville town	580
BOX ELDER COUNTY	25,061
Bear River division	7,936
Bear River city	447
Bothwell town	302
Corinne city	510
Elwood town	345
Fielding town	270
Garland city	1,119
Tremonton city[1]	2,115
Benchland division	1,208
Deweyville town	265
Honeyville town	646
Brigham City division	14,323
Brigham City	11,728
Mantua town	275
Perry town	587
Willard city	814
Howell-Snowville division	1,095
Howell town	188
Plymouth town	231
Portage town	189
Snowville town	159
West Box Elder division	499
Yost town	87
CACHE COUNTY	35,788
Hyrum division	2,804
Hyrum city	1,728
Nibley town	333
Paradise town	368
Lewiston division	3,852
Clarkston town	490
Cornish town	157
Lewiston city	1,336
Richmond city	977
Trenton town	448
Logan division	23,191
Logan city[2]	18,731
Millville town	364
North Logan town[2]	741
Providence city	1,189
River Heights town[2]	880
CACHE COUNTY--Con.	
Smithfield division	4,263
Amalga town	198
Hyde Park town	696
Newton town	480
Smithfield city	2,512
Wellsville division	1,678
Mendon city	345
Wellsville city	1,106
CARBON COUNTY	21,135
Helper division	5,645
Castle Gate town	321
Helper city[3]	2,459
Price division	10,091
Hiawatha town (pt.)	439
Price city[3]	6,802
Wellington city[3]	1,066
Scofield division	281
Scofield town	158
Sunnyside division	5,118
Dragerton (U)	2,959
Sunnyside city[3]	1,740
DAGGETT COUNTY	1,164
Daggett division	1,164
Manila town	329
DAVIS COUNTY	64,760
North Davis division	33,836
Clearfield city[4]	8,833
Clinton town[4]	1,025
East Layton town[4]	444
Fruit Heights town	175
Kaysville city[4]	3,608
Layton city[4]	9,027
South Weber town	382
Sunset city[4]	4,235
Syracuse city[4]	1,061
West Point town	599
South Davis division	30,924
Bountiful city[4]	17,039
Centerville city[4]	2,361
Farmington city	1,951
North Salt Lake town[4]	1,655
West Bountiful town[4]	945
Woods Cross town[4]	1,098
DUCHESNE COUNTY	7,179
Altamont division	1,236
Altamont town[5]	102
Duchesne division	1,413
Duchesne city	770
Myton division	704
Myton city	329
Roosevelt division	3,276
Roosevelt city[5]	1,812
Tabiona division	550
Tabiona town	167
EMERY COUNTY	5,546
Castle Dale-Huntington division	3,198
Castle Dale city	617
Cleveland town	261
Elmo town	175
Hiawatha town (pt.)	...
Huntington city	787
Orangeville city	571
Emery-Ferron division	1,114
Emery town	326
Ferron town	386
Green River division	1,234
Green River city (pt.)	1,026
GARFIELD COUNTY	3,577
Escalante division	827
Escalante town[6]	702
Hite division	43
Panguitch division	1,741
Hatch town	198
Panguitch city	1,435
Tropic division	966
Antimony town	161
Cannonville town	153
Henrieville town[6]	152
Tropic town	382
GRAND COUNTY	6,345
Moab division	5,995
Moab city[7]	4,682
Thompson division	350
Green River city (pt.)[7]	49
IRON COUNTY	10,795
Beryl-Newcastle division	549
Cedar City division	8,280
Cedar City town	7,543
Kanarraville town	236
IRON COUNTY--Con.	
Parowan division	1,966
Paragonah town	300
Parowan city	1,486
JUAB COUNTY	4,597
Eureka division	879
Eureka city	771
Nephi division	3,587
Levan town	421
Mona town	347
Nephi city	2,566
West Juab division	131
KANE COUNTY	2,667
Kanab division	1,758
Kanab city	1,645
Orderville division	909
Alton town	116
Glendale town	223
Orderville town	398
MILLARD COUNTY	7,866
Delta division	3,987
Delta city	1,576
Hinckley town	397
Leamington town	190
Lynndyl town	145
Fillmore division	2,628
Fillmore city	1,602
Kanosh town	499
Meadow town	244
Garrison-Sevier Lake division	191
Scipio division	1,060
Holden town	388
Oak City town	312
Scipio town	328
MORGAN COUNTY	2,837
Morgan division	2,837
Morgan City	1,299
PIUTE COUNTY	1,436
Circleville division	984
Circleville town	478
Junction town	219
Kingston town	143
Marysvale division	452
Marysvale town	354

See footnotes at end of table, p. 12.

Table 7.—POPULATION OF COUNTIES, BY CENSUS COUNTY DIVISIONS: 1960—Con.

["U" denotes an unincorporated place. Total population of a place located in 2 or more census county divisions appears in table 8]

County and census county division	Population
RICH COUNTY	1,685
Garden City-Laketown division	630
Garden City town	168
Laketown town	211
Pickleville town	94
Randolph-Woodruff division	1,055
Randolph town	537
Woodruff town	169
SALT LAKE COUNTY	383,035
Bingham division	3,675
Bingham Canyon town[8]	1,516
Cottonwood division	370
Draper division	5,308
Emigration division	4,542
Holladay division	57,054
Jordan division	6,356
Riverton town[8]	1,993
South Jordan town[8]	1,354
West Jordan town[8]	3,009
Magna division	47,385
Kearns (U)	17,172
Magna (U)	6,442
Midvale division	20,374
Midvale city[8]	5,802
Sandy City[8]	3,322
Salt Lake City division	189,454
Salt Lake City[8]	189,454
South Salt Lake division	48,517
Murray city[8]	16,806
South Salt Lake city[8]	9,520
SAN JUAN COUNTY	9,040
Blanding division	3,244
Blanding city[9]	1,805
Monticello division	3,208
Monticello city[9]	1,845
Navajo division	2,588
SANPETE COUNTY	11,053
Gunnison division	2,075
Centerfield town	475
Fayette town	161
Gunnison city	1,059
SANPETE COUNTY--Con.	
Manti division	4,108
Ephraim city	1,801
Manti city	1,739
Mayfield town	329
Sterling town	137
Mount Pleasant-Moroni division	4,870
Fairview city	655
Fountain Green city	544
Moroni city	879
Mount Pleasant city	1,572
Spring City	463
Wales town	130
SEVIER COUNTY	10,565
Koosharem division	194
Koosharem town	148
Monroe division	1,992
Elsinore town	483
Joseph town	117
Monroe city	955
Richfield division	5,769
Annabella town[10]	177
Glenwood town	277
Richfield city[10]	4,412
Sigurd town	339
Salina division	2,610
Aurora town	465
Redmond town	413
Salina city	1,618
SUMMIT COUNTY	5,673
Coalville division	2,235
Coalville city	907
Henefer town	408
Kamas division	1,917
Francis town	252
Kamas town	749
Oakley town	247
Park City division	1,521
Park City	1,366
TOOELE COUNTY	17,868
Dugway-Wendover division	3,658
Wendover town[11]	609
Onaqui division	646
Onaqui town	511
Ophir town	36
TOOELE COUNTY--Con.	
Tooele-Grantsville division	13,564
Grantsville city	2,166
Stockton town	362
Tooele city	9,133
UINTAH COUNTY	11,582
Bonanza division	368
Hill Creek division	44
Jensen division	404
Vernal division	7,993
Maeser town	929
Vernal city[12]	3,655
West Side division	2,773
UTAH COUNTY	106,991
American Fork division	9,296
Alpine city	775
American Fork city[13]	6,373
Goshen division	991
Genola town	380
Goshen town	426
Lehi division	5,446
Lehi city[13]	4,377
Orem division	21,494
Orem city	18,394
Payson-Salem division	7,928
Payson city[13]	4,237
Salem city[13]	920
Santaquin city	1,183
Pleasant Grove division	7,359
Lindon town	1,150
Pleasant Grove city[13]	4,772
Provo division	36,047
Provo city[13]	36,047
Spanish Fork division	8,487
Spanish Fork City[13]	6,472
Springville-Mapleton division	9,943
Mapleton city	1,516
Springville city[13]	7,913
WASATCH COUNTY	5,308
Heber division	5,269
Charleston town	223
Heber city	2,936
Midway town	713
Wallsburg town	180
Strawberry Valley division	39
Soldier Summit town	33
WASHINGTON COUNTY	10,271
Enterprise division	909
Central town	21
Enterprise town	859
Hurricane division	3,043
Hurricane city	1,251
La Verkin town	365
Leeds town[14]	109
New Harmony town	105
Springdale town[14]	248
Toquerville town	197
Virgin town	124
St. George division	6,319
Ivins town	77
St. George city	5,130
Santa Clara town	291
Washington city	445
WAYNE COUNTY	1,728
Hanksville division	169
Loa division	1,559
Bicknell town	366
Loa town	359
Torrey town	128
WEBER COUNTY	110,744
Ogden division	70,197
Ogden city[15]	70,197
Ogden Valley division	1,536
Huntsville town	552
Weber North division	8,992
North Ogden city[15]	2,621
Plain City town	1,152
Pleasant View town[15]	927
Weber Southeast division	15,084
South Ogden city[15]	7,405
Uintah town[15]	344
Washington Terrace city[15]	6,441
Weber Southwest division	14,935
Riverdale city[15]	1,848
Roy city[15]	9,239

[1] BOX ELDER.--Annexation to Tremonton city.
[2] CACHE.--Annexations to Logan city and North Logan and River Heights towns.
[3] CARBON.--Annexations to Sunnyside, Price, Wellington, and Helper cities. Sunnyside and Wellington towns changed to cities since 1950.
[4] DAVIS.--Annexations to North Salt Lake, West Bountiful, Woods Cross, East Layton, and Clinton towns and Bountiful, Centerville, Kaysville, Layton, and Clearfield cities. Detachments from North Salt Lake, and West Bountiful towns and Bountiful city. Centerville, Sunset, and Syracuse towns changed to cities since 1950. Layton and Laytona towns consolidated and designated as Layton city since 1950. Clearfield city returned in 1950 as a town.
[5] DUCHESNE.--Annexations to Roosevelt city. Altamont town incorporated since 1950.
[6] GARFIELD.--Annexations to Escalante and Henrieville towns.
[7] GRAND.--Annexations to Moab and Green River cities.
[8] SALT LAKE.--Annexations to Sandy City, Midvale, Murray, and South Salt Lake cities and Bingham Canyon, West Jordan, and Riverton towns. South Salt Lake town changed to city since 1950. Detachments from South Jordan town. Annexations to and detachments from Salt Lake City.
[9] SAN JUAN.--Annexations to Monticello and Blanding cities. Monticello and Blanding towns changed to cities since 1950.
[10] SEVIER.--Annexation to Richfield city. Detachment from Annabella town.
[11] TOOELE.--Wendover town incorporated since 1950.
[12] UINTAH.--Annexations to Vernal city.
[13] UTAH.--Annexations to American Fork, Pleasant Grove, Springville, Provo, Payson, Salem, and Lehi cities. Detachment from Spanish Fork City.
[14] WASHINGTON.--Leeds and Springdale towns incorporated since 1950.
[15] WEBER.--North Ogden, Riverdale, and Roy towns changed to cities since 1950. Washington Terrace city incorporated since 1950. Annexations to Pleasant View and Uintah towns and Ogden, North Ogden, South Ogden, and Roy cities. Annexation to and detachment from Riverdale city.

Table 8.—POPULATION OF ALL INCORPORATED PLACES AND OF UNINCORPORATED PLACES OF 1,000 OR MORE: 1940 TO 1960

["U" denotes an unincorporated place. Asterisk (*) denotes an incorporated place under 2,500 located in an urbanized area]

Place	County	1960	1950	1940
Alpine	Utah	775	571	444
Altamont	Duchesne	102	...	...
Alton	Kane	116	154	...
Amalga	Cache	198	225	246
American Fork	Utah	6,373	5,126	3,333
Annabella	Sevier	177	263	321
Antimony	Garfield	161	187	245
Aurora	Sevier	465	614	607
Bear River	Box Elder	447	438	429
Beaver	Beaver	1,548	1,685	1,808
Bicknell	Wayne	366	373	362
Bingham Canyon	Salt Lake	1,516	2,569	2,834
Blanding	San Juan	1,805	1,177	1,111
Bothwell	Box Elder	302	317	282
Bountiful	Davis	17,039	6,004	3,357
Brigham City	Box Elder	11,728	6,790	5,641
Cannonville	Garfield	153	205	250
Castle Dale	Emery	617	715	841
Castle Gate	Carbon	321	701	851
Cedar City	Iron	7,543	6,106	4,695
Centerfield	Sanpete	475	601	598
Centerville*	Davis	2,361	1,262	691
Central	Washington	21	49	70
Charleston	Wasatch	223	201	323
Circleville	Piute	478	603	683
Clarkston	Cache	490	526	579
Clearfield	Davis	8,833	4,723	1,053
Cleveland	Emery	261	343	447
Clinton	Davis	1,025	670	581
Coalville	Summit	907	850	949
Corinne	Box Elder	510	427	411
Cornish	Cache	157	181	221
Delta	Millard	1,576	1,703	1,304
Deweyville	Box Elder	265	233	256
Dragerton (U)	Carbon	2,959	3,453	...
Duchesne	Duchesne	770	804	907
East Layton	Davis	444	217	124
Elmo	Emery	175	170	198
Elsinore	Sevier	483	657	674
Elwood	Box Elder	345	393	535

Table 8.—POPULATION OF ALL INCORPORATED PLACES AND OF UNINCORPORATED PLACES OF 1,000 OR MORE: 1940 TO 1960—Con.

["U" denotes an unincorporated place. Asterisk (*) denotes an incorporated place under 2,500 located in an urbanized area]

Place	County	1960	1950	1940
Emery	Emery	326	488	618
Enterprise	Washington	859	790	619
Ephraim	Sanpete	1,801	1,987	2,094
Escalante	Garfield	702	773	1,106
Eureka	Juab	771	1,318	2,292
Fairview	Sanpete	655	974	1,314
Farmington	Davis	1,951	1,468	1,211
Fayette	Sanpete	161	200	...
Ferron	Emery	386	478	515
Fielding	Box Elder	270	249	329
Fillmore	Millard	1,602	1,890	1,785
Fountain Green	Sanpete	544	767	988
Francis	Summit	252	276	...
Fruit Heights	Davis	175	124	...
Garden City	Rich	168	164	261
Garland	Box Elder	1,119	1,008	926
Genola	Utah	380	314	325
Glendale	Kane	223	226	...
Glenwood	Sevier	277	338	385
Goshen	Utah	426	525	616
Grantsville	Tooele	2,166	1,537	1,242
Green River	Emery, Grand	1,075	583	470
Gunnison	Sanpete	1,059	1,144	1,115
Hatch	Garfield	198	244	294
Heber	Wasatch	2,936	2,936	2,748
Helper	Carbon	2,459	2,850	2,843
Henefer	Summit	408	346	335
Henrieville	Garfield	152	114	241
Hiawatha	Carbon, Emery	439	1,421	858
Hinckley	Millard	397	589	637
Holden	Millard	388	476	500
Honeyville	Box Elder	646	599	596
Howell	Box Elder	188	176	...
Huntington	Emery	787	1,029	997
Huntsville	Weber	552	494	496
Hurricane	Washington	1,251	1,271	1,524
Hyde Park	Cache	696	644	696
Hyrum	Cache	1,728	1,704	1,874
Ivins	Washington	77	95	83
Joseph	Sevier	117	208	297
Junction	Piute	219	285	393
Kamas	Summit	749	721	683
Kanab	Kane	1,645	1,287	1,365
Kanarraville	Iron	236	263	309
Kanosh	Millard	499	476	526
Kaysville	Davis	3,608	1,898	1,211
Kearns (U)	Salt Lake	17,172	...	...
Kingston	Piute	143	138	63
Koosharem	Sevier	148	300	375
Laketown	Rich	211	217	...
La Verkin	Washington	365	387	349
Layton	Davis	9,027	3,456	646
Leamington	Millard	190	214	279
Leeds	Washington	109	...	...
Lehi	Utah	4,377	3,627	2,733
Levan	Juab	421	521	621
Lewiston	Cache	1,336	1,533	1,804
Lindon*	Utah	1,150	801	587
Loa	Wayne	359	437	396
Logan	Cache	18,731	16,832	11,868
Lyndyl	Millard	145	241	...
Maeser	Uintah	929	643	428
Magna (U)	Salt Lake	6,442	3,502	...
Manila	Daggett	329	147	...
Manti	Sanpete	1,739	2,051	2,268
Mantua	Box Elder	275	271	319
Mapleton	Utah	1,516	1,175	907
Marysvale	Piute	354	520	626
Mayfield	Sanpete	329	390	473
Meadow	Millard	244	378	422
Mendon	Cache	345	369	454
Midvale	Salt Lake	5,802	3,996	2,875
Midway	Wasatch	713	711	801
Milford	Beaver	1,471	1,673	1,393
Millville	Cache	364	401	439
Minersville	Beaver	580	593	570
Moab	Grand	4,682	1,274	1,084
Mona	Juab	347	328	357
Monroe	Sevier	955	1,214	1,292
Monticello	San Juan	1,845	1,172	667
Morgan City	Morgan	1,299	1,064	1,078
Moroni	Sanpete	879	1,076	1,158
Mount Pleasant	Sanpete	1,572	2,030	2,382
Murray	Salt Lake	16,806	9,006	5,740
Myton	Duchesne	329	435	437
Nephi	Juab	2,566	2,990	2,835
New Harmony	Washington	105	126	170
Newton	Cache	480	497	549
Nibley	Cache	333	304	271
North Logan	Cache	741	535	423
North Ogden	Weber	2,621	1,105	687
North Salt Lake*	Davis	1,655	255	...
Oak City	Millard	312	334	391
Oakley	Summit	247	264	305
Ogden	Weber	70,197	57,112	43,688
Onaqui	Tooele	511	333	374
Ophir	Tooele	36	199	300
Orangeville	Emery	571	589	652
Orderville	Kane	398	371	...
Orem	Utah	18,394	8,351	2,914
Panguitch	Garfield	1,435	1,501	1,979
Paradise	Cache	368	401	500
Paragonah	Iron	300	404	365
Park City	Summit	1,366	2,254	3,739
Parowan	Iron	1,486	1,455	1,525
Payson	Utah	4,237	3,998	3,591
Perry	Box Elder	587	449	383
Pickleville	Rich	94	96	87
Plain City	Weber	1,152	829	...
Pleasant Grove	Utah	4,772	3,195	1,941
Pleasant View	Weber	927	420	...
Plymouth	Box Elder	231	228	292
Portage	Box Elder	189	254	342
Price	Carbon	6,802	6,010	5,214
Providence	Cache	1,189	1,055	1,110
Provo	Utah	36,047	28,937	18,071
Randolph	Rich	537	562	656
Redmond	Sevier	413	600	641
Richfield	Sevier	4,412	4,212	3,584
Richmond	Cache	977	1,091	1,131
Riverdale	Weber	1,848	871	...
River Heights	Cache	880	468	288
Riverton	Salt Lake	1,993	1,666	...
Roosevelt	Duchesne	1,812	1,628	1,264
Roy	Weber	9,239	3,723	998
St. George	Washington	5,130	4,562	3,591
Salem	Utah	920	781	659
Salina	Sevier	1,618	1,789	1,616
Salt Lake City	Salt Lake	189,454	182,121	149,934
Sandy City	Salt Lake	3,322	2,095	1,487
Santa Clara	Washington	291	319	283
Santaquin	Utah	1,183	1,214	1,297
Scipio	Millard	328	491	595
Scofield	Carbon	158	236	259
Sigurd	Sevier	339	431	364
Smithfield	Cache	2,512	2,383	2,461
Snowville	Box Elder	159	199	195
Soldier Summit	Wasatch	33	93	97
South Jordan	Salt Lake	1,354	1,048	869
South Ogden	Weber	7,405	3,763	1,407
South Salt Lake	Salt Lake	9,520	7,704	5,701
South Weber	Davis	382	244	259
Spanish Fork City	Utah	6,472	5,230	4,167
Spring City	Sanpete	463	703	839
Springdale	Washington	248	...	...
Springville	Utah	7,913	6,475	4,796
Sterling	Sanpete	137	188	223
Stockton	Tooele	362	414	332
Sunnyside	Carbon	1,740	1,881	424
Sunset	Davis	4,235	993	276
Syracuse	Davis	1,061	837	732
Tabiona	Duchesne	167	160	211
Tooele	Tooele	9,133	7,269	5,001
Toquerville	Washington	197	219	263
Torrey	Wayne	128	241	231
Tremonton	Box Elder	2,115	1,662	1,443
Trenton	Cache	448	451	553
Tropic	Garfield	382	483	514
Uintah	Weber	344	317	264
Vernal	Uintah	3,655	2,845	2,119
Virgin	Washington	124	147	143
Wales	Sanpete	130	179	223
Wallsburg	Wasatch	180	207	233
Washington	Washington	445	435	507
Washington Terrace	Weber	6,441	...	...
Wellington	Carbon	1,066	845	674
Wellsville	Cache	1,106	1,241	1,402
Wendover	Tooele	609	...	...
West Bountiful	Davis	945	682	...
West Jordan	Salt Lake	3,009	2,107	...
West Point	Davis	599	433	236
Willard	Box Elder	814	548	541
Woodruff	Rich	169	175	241
Woods Cross	Davis	1,098	273	211
Yost	Box Elder	87	107	172

Table 9.—1960 POPULATION OF AREAS ANNEXED BETWEEN 1950 AND 1960 BY INCORPORATED PLACES HAVING 2,500 INHABITANTS OR MORE IN 1950

[Minus sign (-) denotes decrease]

Incorporated place	1960 population			1950 population, total	Increase, 1950 to 1960, in 1950 area	Incorporated place	1960 population			1950 population, total	Increase, 1950 to 1960, in 1950 area
	Total	In 1950 area	In annexed area				Total	In 1950 area	In annexed area		
American Fork	6,373	6,336	37	5,126	1,210	Payson	4,237	4,212	25	3,998	214
Bingham Canyon	1,516	1,487	29	2,569	-1,082	Pleasant Grove	4,772	4,743	29	3,195	1,548
Bountiful	17,039	15,044	1,995	6,004	9,040	Price	6,802	5,975	827	6,010	-35
Clearfield	8,833	8,346	487	4,723	3,623	Provo	36,047	33,305	2,742	28,937	4,368
Helper	2,459	2,262	197	2,850	-588	Richfield	4,412	4,402	10	4,212	190
Layton	9,027	6,358	2,669	3,456	2,902	Roy	9,239	9,194	45	3,723	5,471
Lehi	4,377	4,335	42	3,627	708	Salt Lake City	189,454	185,989	3,465	182,121	3,868
Logan	18,731	18,655	76	16.832	1,823	South Ogden	7,405	5,904	1,501	3,763	2,141
Midvale	5,802	5,122	680	3,996	1,126	South Salt Lake	9,520	9,439	81	7,704	1,735
Murray	16,806	16,183	623	9,006	7,177	Springville	7,913	7,737	176	6,475	1,262
Ogden	70,197	68,215	1,982	57,112	11,103	Vernal	3,655	3,428	227	2,845	583

Table 10.—POPULATION OF URBANIZED AREAS: 1960 AND 1950

Area	1960	1950
OGDEN (UTAH) URBANIZED AREA		
The area	121,927	(1)
Ogden city	70,197	...
Outside central city	51,730	...
The area includes the following census county divisions and parts of census county divisions:		
Davis County (part)	25,821	...
North Davis division (part)	25,821	...
Clearfield city	8,833	...
Kaysville city	3,608	...
Layton city	9,027	...
Sunset city	4,235	...
Weber County (part)	96,106	...
Ogden division	70,197	...
Ogden city	70,197	...
Weber North division (part)	2,814	...
North Ogden city	2,621	...
Weber Southeast division (part)	13,846	...
South Ogden city	7,405	...
Washington Terrace city	6,441	...
Weber Southwest division (part)	9,249	...
Roy city	9,239	...
PROVO-OREM (UTAH) URBANIZED AREA		
The area	60,795	(1)
In central cities	54,441	...
Orem city	18,394	...
Provo city	36,047	...
Outside central cities	6,354	...
The area includes the following census county divisions and parts of census county divisions:		
Utah County (part)	60,795	...
Orem division (part)	18,826	...
Orem city	18,394	...
Pleasant Grove division (part)	5,922	...
Lindon town	1,150	...
Pleasant Grove city	4,772	...
Provo division	36,047	...
Provo city	36,047	...
SALT LAKE CITY (UTAH) URBANIZED AREA		
The area	348,661	227,368
Salt Lake City	189,454	182,121
Outside central city	159,207	45,247
The area includes the following census county divisions and parts of census county divisions:		
Davis County (part)	25,980	(2)
South Davis division (part)	25,980	...
Bountiful city	17,039	...
Centerville city	2,361	...
North Salt Lake town	1,655	...
Salt Lake County (part)	322,681	[3]227,368
Holladay division (part)	54,796	...
Jordan division (part)	3,009	...
West Jordan town	3,009	(2)
Magna division (part)	10,941	...
Midvale division (part)	16,726	...
Midvale city	5,802	3,996
Sandy City	3,322	2,095
Salt Lake City division	189,454	...
Salt Lake City	189,454	182,121
South Salt Lake division (part)	47,755	...
Murray city	16,806	9,006
South Salt Lake city	9,520	7,704

[1] There were no urbanized areas delineated for Ogden and Provo-Orem for the 1950 Census.
[2] Not in the area in 1950.
[3] County returned in 1950 by election precincts; data by census county divisions not available.

Table 11.—POPULATION OF STANDARD METROPOLITAN STATISTICAL AREAS: 1960 AND 1950

[Data relate to areas as defined for 1960. Minus sign (-) denotes decrease]

Standard metropolitan statistical area, central city, and other component areas	1960	1950	Increase		Standard metropolitan statistical area, central city, and other component areas	1960	1950	Increase	
			Number	Percent				Number	Percent
OGDEN, UTAH (Weber County)					SALT LAKE CITY, UTAH (Salt Lake County)				
Total	110,744	83,319	27,425	32.9	Total	383,035	274,895	108,140	39.3
Ogden city	70,197	57,112	13,085	22.9	Salt Lake City	189,454	182,121	7,333	4.0
Outside central city	40,547	26,207	14,340	54.7	Outside central city	193,581	92,774	100,807	108.7
PROVO-OREM, UTAH (Utah County)									
Total	106,991	81,912	25,079	30.6					
In central cities	54,441	37,288	17,153	46.0					
Provo city	36,047	28,937	7,110	24.6					
Orem city	18,394	8,351	10,043	120.3					
Outside central cities	52,550	44,624	7,926	17.8					

Table 12.—POPULATION OF THE STATE AND OF STANDARD METROPOLITAN STATISTICAL AREAS, BY TYPE OF RESIDENCE: 1960

Metropolitan-nonmetropolitan residence	Total	Urban			Rural		
		Total	Central city or cities	Other urban territory	Total	Places of 1,000 to 2,500	Other rural territory
The State	890,627	667,158	314,092	353,066	223,469	60,726	162,743
In standard metropolitan statistical areas	600,770	532,568	314,092	218,476	68,202	10,562	57,640
Ogden	110,744	96,106	70,197	25,909	14,638	3,000	11,638
Provo-Orem	106,991	90,167	54,441	35,726	16,824	2,699	14,125
Salt Lake City	383,035	346,295	189,454	156,841	36,740	4,863	31,877
Not in standard metropolitan statistical areas	289,857	134,590	...	134,590	155,267	50,164	105,103

URBANIZED AREAS—UTAH

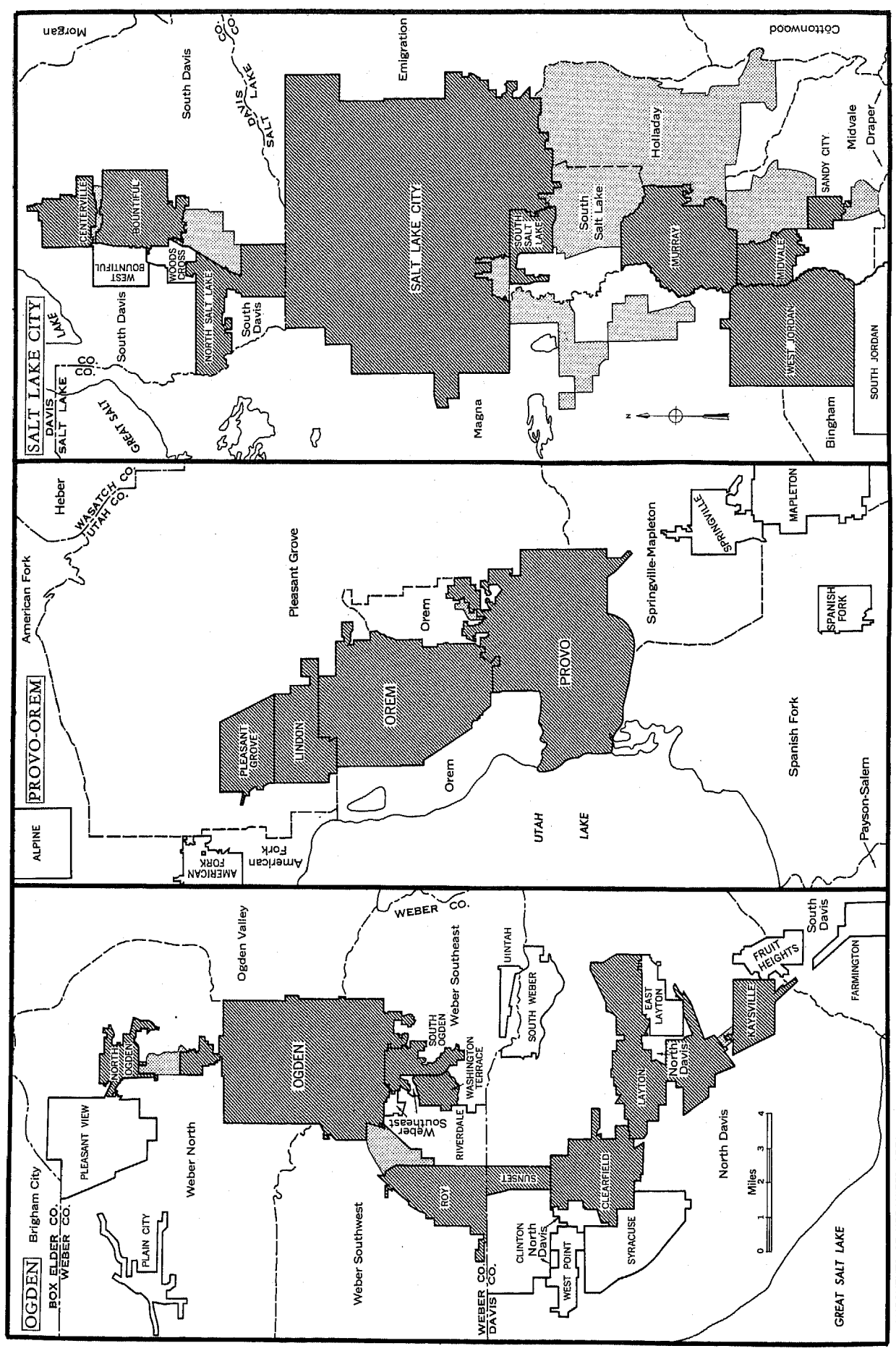

Maps showing boundaries in detail are available at cost on request to the Bureau of the Census.

☆U. S. GOVERNMENT PRINTING OFFICE: 1960—565785/8

NUMBER OF INHABITANTS

Vermont

LIST OF TABLES

[Page numbers listed here omit the State prefix number which appears as part of the page number for each page. The prefix for this State is 47]

Table	Page
1.—Population of the State, urban and rural: 1790 to 1960	4
2.—Population in groups of places according to size: 1960 and 1950	4
3.—Population in groups of places according to size: 1900 to 1960	5
4.—Population in incorporated and unincorporated places according to size: 1960	6
5.—Population of incorporated places of 10,000 or more from earliest census to 1960	6
6.—Area and population of counties, urban and rural: 1960 and 1950	6
7.—Population of counties, by minor civil divisions: 1940 to 1960	7
8.—Population of all incorporated places and of unincorporated places of 1,000 or more: 1940 to 1960	8
9.—1960 population of areas annexed between 1950 and 1960 by incorporated places having 2,500 inhabitants or more in 1950	-
10.—Population of urbanized areas: 1960 and 1950	-
11.—Population of standard metropolitan statistical areas: 1960 and 1950	-
12.—Population of the State and of standard metropolitan statistical areas, by type of residence: 1960	-

LIST OF MAPS

The State, showing counties and places of 25,000 or more	2
The State, showing minor civil divisions	3

VERMONT—COUNTIES AND PLACES OF 25,000 OR MORE

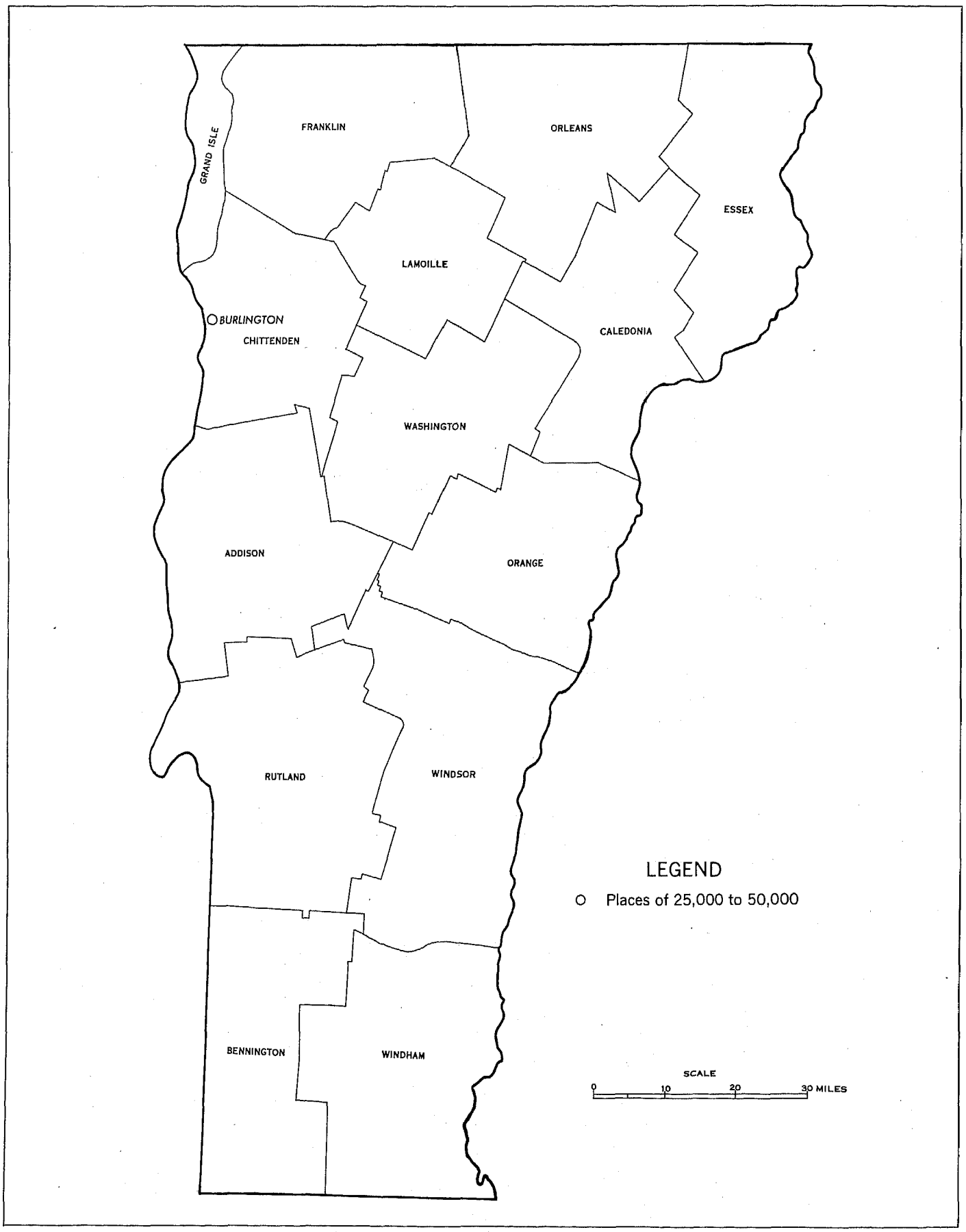

VERMONT—MINOR CIVIL DIVISIONS–CITIES, TOWNS, ETC.

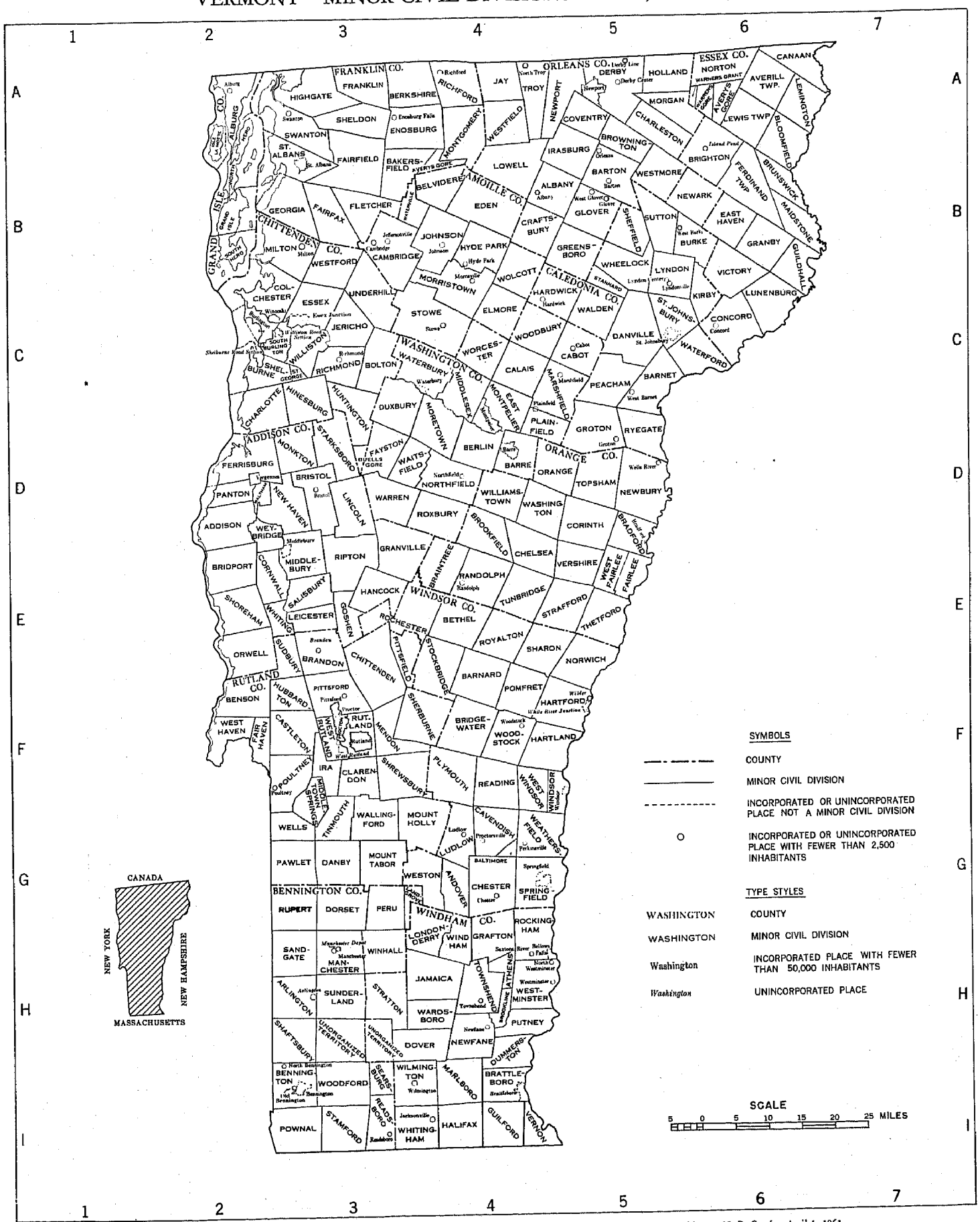

Large-scale copies of this map may be purchased from Superintendent of Documents, U. S. Government Printing Office, Washington 25, D. C., after April 1, 1961.

Table 1.—POPULATION OF THE STATE, URBAN AND RURAL: 1790 TO 1960

[For description of current and previous urban definitions, see text. Minus sign (-) denotes decrease]

Census date	The State			Urban territory				Rural territory			Percent of total	
	Population	Increase over preceding census		Number of urban places[1]	Population	Increase over preceding census		Population	Increase over preceding census		Urban	Rural
		Number	Percent			Number	Percent		Number	Percent		
Current urban definition:												
1960 (Apr. 1)	389,881	12,134	3.2	18	149,921	12,309	8.2	239,960	-175	-0.1	38.5	61.5
1950 (Apr. 1)	377,747	18,516	5.2	16	137,612	...	...	240,135	...	...	36.4	63.6
Previous urban definition:												
1960 (Apr. 1)	389,881	12,134	3.2	16	144,116	6,504	4.7	245,765	5,630	2.3	37.0	63.0
1950 (Apr. 1)	377,747	18,516	5.2	16	137,612	14,373	11.7	240,135	4,143	1.8	36.4	63.6
1940 (Apr. 1)	359,231	-380	-0.1	14	123,239	4,473	3.8	235,992	-4,853	-2.0	34.3	65.7
1930 (Apr. 1)	359,611	7,183	2.0	14	118,766	8,790	8.0	240,845	-1,607	-0.7	33.0	67.0
1920 (Jan. 1)	352,428	-3,528	-1.0	14	109,976	11,059	11.2	242,452	-14,587	-5.7	31.2	68.8
1910 (Apr. 15)	355,956	12,315	3.6	14	98,917	23,086	30.4	257,039	-10,771	-4.0	27.8	72.2
1900 (June 1)	343,641	11,219	3.4	10	75,831	25,193	49.8	267,810	-13,974	-5.0	22.1	77.9
1890 (June 1)	332,422	136	...	9	50,638	17,271	51.8	281,784	-17,135	-5.7	15.2	84.8
1880 (June 1)	332,286	1,735	0.5	6	33,367	10,407	45.3	298,919	-8,672	-2.8	10.0	90.0
1870 (June 1)	330,551	15,453	4.9	3	22,960	16,747	269.5	307,591	-1,294	-0.4	6.9	93.1
1860 (June 1)	315,098	978	0.3	1	6,213	103	1.7	308,885	875	0.3	2.0	98.0
1850 (June 1)	314,120	22,172	7.6	1	6,110	6,110	...	308,010	16,062	5.5	1.9	98.1
1840 (June 1)	291,948	11,296	4.0	...	...	...	...	291,948	11,296	4.0	...	100.0
1830 (June 1)	280,652	44,671	18.9	...	...	...	...	280,652	44,671	18.9	...	100.0
1820 (Aug. 7)	235,981	18,086	8.3	...	...	...	...	235,981	18,086	8.3	...	100.0
1810 (Aug. 6)	217,895	63,430	41.1	...	...	...	...	217,895	63,430	41.1	...	100.0
1800 (Aug. 4)	154,465	69,040	80.8	...	...	...	...	154,465	69,040	80.8	...	100.0
1790 (Aug. 2)	85,425	...	...	...	...	...	...	85,425	...	...	...	100.0

Table 2.—POPULATION IN GROUPS OF PLACES ACCORDING TO SIZE: 1960 AND 1950

[Percent not shown where less than 0.1]

Type of area and size of place	1960				1950			
	Number of places	Population	Percent of total population	Percent of total	Number of places	Population	Percent of total population	Percent of total
The State	...	389,881	100.0	...	...	377,747	100.0	...
URBAN								
Total	18	149,921	38.5	100.0	16	137,612	36.4	100.0
Within urbanized areas	...	...	...	...	...	...	...	...
Central cities, total	...	...	...	...	...	...	...	...
Cities of 1,000,000 or more	...	...	...	...	...	...	...	...
Cities of 500,000 to 1,000,000	...	...	...	...	...	...	...	...
Cities of 250,000 to 500,000	...	...	...	...	...	...	...	...
Cities of 100,000 to 250,000	...	...	...	...	...	...	...	...
Cities of 50,000 to 100,000	...	...	...	...	...	...	...	...
Cities under 50,000	...	...	...	...	...	...	...	...
Urban fringes, total	...	...	...	...	...	...	...	...
Places of 2,500 or more	...	...	...	...	...	...	...	...
Places of 100,000 or more	...	...	...	...	...	...	...	...
Places of 50,000 to 100,000	...	...	...	...	...	...	...	...
Places of 25,000 to 50,000	...	...	...	...	...	...	...	...
Places of 10,000 to 25,000	...	...	...	...	...	...	...	...
Places of 5,000 to 10,000	...	...	...	...	...	...	...	...
Places of 2,500 to 5,000	...	...	...	...	...	...	...	...
Places under 2,500	...	...	...	...	...	...	...	...
Places of 2,000 to 2,500	...	...	...	...	...	...	...	...
Places of 1,500 to 2,000	...	...	...	...	...	...	...	...
Places of 1,000 to 1,500	...	...	...	...	...	...	...	...
Places under 1,000	...	...	...	...	...	...	...	...
Other urban territory	...	...	...	...	...	...	...	...
Outside urbanized areas	18	149,921	38.5	100.0	16	137,612	36.4	100.0
Places of 25,000 or more	1	35,531	9.1	23.7	1	33,155	8.8	24.1
Places of 10,000 to 25,000	2	28,712	7.4	19.2	2	28,581	7.6	20.8
Places of 5,000 to 10,000	9	66,114	17.0	44.1	7	54,080	14.3	39.3
Places of 2,500 to 5,000	6	19,564	5.0	13.0	6	21,796	5.8	15.8
RURAL								
Total	...	239,960	61.5	100.0	...	240,135	63.6	100.0
Places of 1,000 to 2,500	24	39,591	10.2	16.5	27	44,319	11.7	18.5
Places of 2,000 to 2,500	5	10,755	2.8	4.5	6	13,355	3.5	5.6
Places of 1,500 to 2,000	8	14,217	3.6	5.9	10	17,225	4.6	7.2
Places of 1,000 to 1,500	11	14,619	3.7	6.1	11	13,739	3.6	5.7
Other rural territory	...	200,369	51.4	83.5	...	195,816	51.8	81.5
URBANIZED AREAS								
Total	...	...	...	...	...	...	...	...
Areas of 1,000,000 or more	...	...	...	...	...	...	...	...
Areas of 500,000 to 1,000,000	...	...	...	...	...	...	...	...
Areas of 250,000 to 500,000	...	...	...	...	...	...	...	...
Areas of 100,000 to 250,000	...	...	...	...	...	...	...	...
Areas under 100,000	...	...	...	...	...	...	...	...

Table 3.—POPULATION IN GROUPS OF PLACES ACCORDING TO SIZE: 1900 TO 1960

Subject and size of place	1960		1950		1940	1930	1920	1910	1900
	Current urban definition	Previous urban definition	Current urban definition	Previous urban definition					
NUMBER OF PLACES									
Urban territory	18	16	16	16	14	14	14	14	10
Places of 2,500 or more	18	16	16	16	14	14	14	14	10
Places of 1,000,000 or more	...	...	...	...	...	...	...	...	...
Places of 500,000 to 1,000,000	...	...	...	...	...	...	...	...	...
Places of 250,000 to 500,000	...	...	...	...	...	...	...	...	...
Places of 100,000 to 250,000	...	...	...	...	...	...	...	...	...
Places of 50,000 to 100,000	...	...	...	...	...	...	...	...	...
Places of 25,000 to 50,000	1	1	1	1	1	...	...	...	...
Places of 10,000 to 25,000	2	2	2	2	2	3	3	3	2
Places of 5,000 to 10,000	9	9	7	7	7	7	6	5	6
Places of 2,500 to 5,000	6	4	6	6	4	4	5	6	2
Places under 2,500	...	...	...	...	...	...	...	...	...
Rural territory	62	55	64	56	61	61	59	46	38
Places of 1,000 to 2,500	24	17	27	19	20	20	20	20	19
Places under 1,000	38	38	37	37	41	41	39	26	19
Cumulative summary:									
Places of 1,000,000 or more	...	...	...	...	...	...	...	...	...
Places of 500,000 or more	...	...	...	...	...	...	...	...	...
Places of 250,000 or more	...	...	...	...	...	...	...	...	...
Places of 100,000 or more	...	...	...	...	...	...	...	...	...
Places of 50,000 or more	...	...	...	...	...	...	...	...	...
Places of 25,000 or more	1	1	1	1	1	...	...	...	...
Places of 10,000 or more	3	3	3	3	3	3	3	3	2
Places of 5,000 or more	12	10	10	10	10	10	9	8	8
Places of 2,500 or more	18	16	16	16	14	14	14	14	10
POPULATION									
Urban territory	149,921	144,116	137,612	137,612	123,239	118,766	109,976	98,917	75,831
Places of 2,500 or more	149,921	144,116	137,612	137,612	123,239	118,766	109,976	98,917	75,831
Places of 1,000,000 or more	...	...	...	...	...	...	...	...	...
Places of 500,000 to 1,000,000	...	...	...	...	...	...	...	...	...
Places of 250,000 to 500,000	...	...	...	...	...	...	...	...	...
Places of 100,000 to 250,000	...	...	...	...	...	...	...	...	...
Places of 50,000 to 100,000	...	...	...	...	...	...	...	...	...
Places of 25,000 to 50,000	35,531	35,531	33,155	33,155	27,686	...	...	...	...
Places of 10,000 to 25,000	28,712	28,712	28,581	28,581	27,991	53,411	47,741	44,748	30,139
Places of 5,000 to 10,000	66,114	66,114	54,080	54,080	51,948	50,278	41,714	33,658	37,572
Places of 2,500 to 5,000	19,564	13,759	21,796	21,796	15,614	15,077	20,521	20,511	8,120
Places under 2,500	...	...	...	...	...	...	...	...	...
Other urban territory	...	...	...	...	...	...	...	...	...
Rural territory	239,960	245,765	240,135	240,135	235,992	240,845	242,452	257,039	267,810
Places of 1,000 to 2,500	39,591	28,749	44,319	31,678	32,836	32,433	31,404	30,259	29,828
Places under 1,000	17,049	17,049	16,147	16,147	17,310	16,943	16,218	12,115	10,102
Other rural territory	183,320	199,967	179,669	192,310	185,846	191,469	194,830	214,665	227,880
Cumulative summary:									
Places of 1,000,000 or more	...	...	...	...	...	...	...	...	...
Places of 500,000 or more	...	...	...	...	...	...	...	...	...
Places of 250,000 or more	...	...	...	...	...	...	...	...	...
Places of 100,000 or more	...	...	...	...	...	...	...	...	...
Places of 50,000 or more	...	...	...	...	...	...	...	...	...
Places of 25,000 or more	35,531	35,531	33,155	33,155	27,686	...	...	...	...
Places of 10,000 or more	64,243	64,243	61,736	61,736	55,677	53,411	47,741	44,748	30,139
Places of 5,000 or more	130,357	130,357	115,816	115,816	107,625	103,689	89,455	78,406	67,711
Places of 2,500 or more	149,921	144,116	137,612	137,612	123,239	118,766	109,976	98,917	75,831
PERCENT OF TOTAL POPULATION									
Urban territory	38.5	37.0	36.4	36.4	34.3	33.0	31.2	27.8	22.1
Places of 2,500 or more	38.5	37.0	36.4	36.4	34.3	33.0	31.2	27.8	22.1
Places of 1,000,000 or more	...	...	...	...	...	...	...	...	...
Places of 500,000 to 1,000,000	...	...	...	...	...	...	...	...	...
Places of 250,000 to 500,000	...	...	...	...	...	...	...	...	...
Places of 100,000 to 250,000	...	...	...	...	...	...	...	...	...
Places of 50,000 to 100,000	...	...	...	...	...	...	...	...	...
Places of 25,000 to 50,000	9.1	9.1	8.8	8.8	7.7	...	...	...	...
Places of 10,000 to 25,000	7.4	7.4	7.6	7.6	7.8	14.9	13.5	12.6	8.8
Places of 5,000 to 10,000	17.0	17.0	14.3	14.3	14.5	14.0	11.8	9.5	10.9
Places of 2,500 to 5,000	5.0	3.5	5.8	5.8	4.3	4.2	5.8	5.8	2.4
Places under 2,500	...	...	...	...	...	...	...	...	...
Other urban territory	...	...	...	...	...	...	...	...	...
Rural territory	61.5	63.0	63.6	63.6	65.7	67.0	68.8	72.2	77.9
Places of 1,000 to 2,500	10.2	7.4	11.7	8.4	9.1	9.0	8.9	8.5	8.7
Places under 1,000	4.4	4.4	4.3	4.3	4.8	4.7	4.6	3.4	2.9
Other rural territory	47.0	51.3	47.6	50.9	51.7	53.2	55.3	60.3	66.3
Cumulative summary:									
Places of 1,000,000 or more	...	...	...	...	...	...	...	...	...
Places of 500,000 or more	...	...	...	...	...	...	...	...	...
Places of 250,000 or more	...	...	...	...	...	...	...	...	...
Places of 100,000 or more	...	...	...	...	...	...	...	...	...
Places of 50,000 or more	...	...	...	...	...	...	...	...	...
Places of 25,000 or more	9.1	9.1	8.8	8.8	7.7	...	...	...	...
Places of 10,000 or more	16.5	16.5	16.3	16.3	15.5	14.9	13.5	12.6	8.8
Places of 5,000 or more	33.4	33.4	30.7	30.7	30.0	28.8	25.4	22.0	19.7
Places of 2,500 or more	38.5	37.0	36.4	36.4	34.3	33.0	31.2	27.8	22.1

Table 4.—POPULATION IN INCORPORATED AND UNINCORPORATED PLACES ACCORDING TO SIZE: 1960

Size of place and urban-rural classification	All places		Incorporated places		Unincorporated places	
	Number	Population	Number	Population	Number	Population
Total	80	206,561	69	173,999	11	32,562
500,000 or more	...	...	...	...	...	...
250,000 to 500,000	...	...	...	...	...	...
100,000 to 250,000	...	...	...	...	...	...
50,000 to 100,000	...	...	...	...	...	...
25,000 to 50,000	1	35,531	1	35,531	...	...
20,000 to 25,000	...	...	...	...	...	...
10,000 to 20,000	2	28,712	2	28,712	...	...
5,000 to 10,000	9	66,114	7	50,199	2	15,915
2,500 to 5,000	6	19,564	4	13,759	2	5,805
2,000 to 2,500	5	10,755	4	8,718	1	2,037
1,500 to 2,000	8	14,217	6	10,551	2	3,666
1,000 to 1,500	11	14,619	7	9,480	4	5,139
500 to 1,000	13	9,621	13	9,621	...	...
200 to 500	19	6,599	19	6,599	...	...
Under 200	6	829	6	829	...	...
In urbanized areas	...	...	...	...	...	...
500,000 or more	...	...	...	...	...	...
250,000 to 500,000	...	...	...	...	...	...
100,000 to 250,000	...	...	...	...	...	...
50,000 to 100,000	...	...	...	...	...	...
25,000 to 50,000	...	...	...	...	...	...
20,000 to 25,000	...	...	...	...	...	...
10,000 to 20,000	...	...	...	...	...	...
In urbanized areas—Con.						
5,000 to 10,000	...	...	...	...	...	...
2,500 to 5,000	...	...	...	...	...	...
2,000 to 2,500	...	...	...	...	...	...
1,500 to 2,000	...	...	...	...	...	...
1,000 to 1,500	...	...	...	...	...	...
500 to 1,000	...	...	...	...	...	...
200 to 500	...	...	...	...	...	...
Under 200	...	...	...	...	...	...
Other urban territory	18	149,921	14	128,201	4	21,720
25,000 to 50,000	1	35,531	1	35,531	...	...
20,000 to 25,000	...	...	...	...	...	...
10,000 to 20,000	2	28,712	2	28,712	...	...
5,000 to 10,000	9	66,114	7	50,199	2	15,915
2,500 to 5,000	6	19,564	4	13,759	2	5,805
Rural territory	62	56,640	55	45,798	7	10,842
2,000 to 2,500	5	10,755	4	8,718	1	2,037
1,500 to 2,000	8	14,217	6	10,551	2	3,666
1,000 to 1,500	11	14,619	7	9,480	4	5,139
500 to 1,000	13	9,621	13	9,621	...	...
200 to 500	19	6,599	19	6,599	...	...
Under 200	6	829	6	829	...	...

Table 5.—POPULATION OF INCORPORATED PLACES OF 10,000 OR MORE FROM EARLIEST CENSUS TO 1960

[Minus sign (-) denotes decrease]

Incorporated place and census year	Population	Increase over preceding census		Incorporated place and census year	Population	Increase over preceding census		Incorporated place and census year	Population	Increase over preceding census	
		Number	Percent			Number	Percent			Number	Percent
BARRE:				BURLINGTON:				RUTLAND:			
1960	10,387	-535	-4.9	1960	35,531	2,376	7.2	1960	18,325	666	3.8
1950	10,922	13	0.1	1950	33,155	5,469	19.8	1950	17,659	577	3.4
1940	10,909	-398	-3.5	1940	27,686	2,897	11.7	1940	17,082	-233	-1.3
1930	11,307	1,299	13.0	1930	24,789	2,010	8.8	1930	17,315	2,361	15.8
1920	10,008	-726	-6.8	1920	22,779	2,311	11.3	1920	14,954	1,408	10.4
1910	10,734	2,286	27.1	1910	20,468	1,828	9.8	1910	13,546	2,047	17.8
1900	8,448	4,302	103.8	1900	18,640	4,050	27.8	1900	11,499	3,260	39.6
1890	4,146	...	...	1890	14,590	3,225	28.4	1890	8,239	737	9.8
				1880	11,365	-3,022	-21.0	1880	7,502	1,430	23.6
				1870	14,387	8,174	131.6	1870	[1]6,072	...	...
				1860	[1]6,213	103	1.7				
				1850	6,110	...	...				

[1] Estimated.

Table 6.—AREA AND POPULATION OF COUNTIES, URBAN AND RURAL: 1960 AND 1950

[Minus sign (-) denotes decrease. Percent not shown where less than 0.1]

County	Map reference	Land area in square miles, 1960	1960 population									1950 population			Percent increase, 1950 to 1960		
			Total		Urban				Rural								
			Number	Per square mile	Total	Percent of total population	Urbanized areas	Other urban territory	Total	Places of 1,000 to 2,500	Other rural territory	Total	Urban	Rural	Total	Urban	Rural
The State	...	9,276	389,881	42.0	149,921	38.5	...	149,921	239,960	39,591	200,369	377,747	137,612	240,135	3.2	8.9	-0.1
Addison	D-2	785	20,076	25.6	3,688	18.4	...	3,688	16,388	3,342	13,046	19,442	3,614	15,828	3.3	2.0	3.5
Bennington	G-3	672	25,088	37.3	8,023	32.0	...	8,023	17,065	3,935	13,130	24,115	8,002	16,113	4.0	0.3	5.9
Caledonia	C-5	613	22,786	37.2	6,809	29.9	...	6,809	15,977	2,998	12,979	24,049	7,370	16,679	-5.3	-7.6	-4.2
Chittenden	B-3	532	74,425	139.9	51,550	69.3	...	51,550	22,875	2,037	20,838	62,570	42,630	19,940	18.9	20.9	14.7
Essex	A-6	663	6,083	9.2	...	...	...	...	6,083	1,319	4,764	6,257	...	6,257	-2.8	...	-2.8
Franklin	A-3	659	29,474	44.7	8,806	29.9	...	8,806	20,668	5,374	15,294	29,894	8,552	21,342	-1.4	3.0	-3.2
Grand Isle	A-2	77	2,927	38.0	...	...	...	...	2,927	...	2,927	3,406	...	3,406	-14.1	...	-14.1
Lamoille	B-4	475	11,027	23.2	...	...	...	...	11,027	2,047	8,980	11,388	...	11,388	-3.2	...	-3.2
Orange	D-5	690	16,014	23.2	...	...	...	...	16,014	2,122	13,892	17,027	...	17,027	-5.9	...	-5.9
Orleans	A-5	715	20,143	28.2	5,019	24.9	...	5,019	15,124	2,409	12,715	21,190	5,217	15,973	-4.9	-3.8	-5.3
Rutland	F-2	929	46,719	50.3	18,325	39.2	...	18,325	28,394	7,454	20,940	45,905	17,659	28,246	1.8	3.8	0.5
Washington	C-4	708	42,860	60.5	22,153	51.7	...	22,153	20,707	2,159	18,548	42,870	22,674	20,196	...	-2.3	2.5
Windham	G-4	793	29,776	37.5	13,146	44.1	...	13,146	16,630	1,322	15,308	28,749	13,487	15,262	3.6	-2.5	9.0
Windsor	E-4	965	42,483	44.0	12,402	29.2	...	12,402	30,081	3,073	27,008	40,885	8,407	32,478	3.9	47.5	-7.4

Table 7.—POPULATION OF COUNTIES, BY MINOR CIVIL DIVISIONS: 1940 TO 1960

["U" denotes an unincorporated place. For changes in boundaries, etc., between 1940 and 1950, see table 6 for this State in *U.S. Census of Population: 1950*, Vol. I or II. Total population of a place located in 2 or more minor civil divisions appears in table 8]

County and minor civil division	1960	1950	1940
Addison County	20,076	19,442	17,944
Addison town	645	628	576
Bridport town	653	663	665
Bristol town	2,159	1,988	1,939
Bristol village	1,421	1,308	1,236
Cornwall town	756	728	670
Ferrisburg town	1,426	1,387	1,347
Goshen town	76	94	83
Granville town	215	213	247
Hancock town	323	391	371
Leicester town	551	511	518
Lincoln town	481	577	745
Middlebury town	5,305	4,778	3,175
Middlebury village	3,688	3,614	2,123
Monkton town	551	520	575
New Haven town	922	932	881
Orwell town	826	902	876
Panton town	352	332	312
Ripton town	131	207	231
Salisbury town	575	573	581
Shoreham town	786	829	865
Starksboro town	502	576	744
Vergennes city	1,921	1,736	1,662
Waltham town	186	193	184
Weybridge town	430	402	385
Whiting town	304	282	312
Bennington County	25,088	24,115	22,286
Arlington town	1,605	1,463	1,418
Arlington (U)	1,111	...	...
Bennington town	13,002	12,411	11,257
Bennington village	8,023	8,002	7,628
North Bennington village	1,437	1,327	992
Old Bennington village	205	198	169
Dorset town	1,150	1,150	1,128
Landgrove town	49	80	64
Manchester town	2,470	2,425	2,139
Manchester village	403	454	325
Manchester Depot (U)	1,387	...	...
Peru town	194	197	142
Pownal town	1,509	1,453	1,402
Readsboro town	783	847	913
Readsboro village	577	654	667
Rupert town	603	713	678
Sandgate town	93	158	187
Searsburg town	73	84	135
Shaftsbury town	1,939	1,673	1,577
Stamford town	600	514	418
Sunderland town	566	493	442
Winhall town	245	255	212
Woodford town	207	198	170
Remainder of county[1]	...	1	4
Caledonia County	22,786	24,049	24,320
Barnet town	1,445	1,425	1,596
West Barnet village	113	88	131
Burke town	922	1,042	998
West Burke village	369	414	316
Danville town	1,368	1,312	1,472
Groton town	631	712	764
Groton village	387	435	419
Hardwick town	2,349	2,629	2,605
Hardwick village	1,521	1,696	1,607
Kirby town	235	257	252
Lyndon town	3,425	3,360	3,144
Lyndon Center village	1,477	321	283
Lyndonville village	274	1,506	1,444
Newark town	151	192	242
Peacham town	433	501	543
Ryegate town	894	996	1,105
St. Johnsbury town	8,869	9,292	9,095
St. Johnsbury village	6,809	7,370	7,437
Sheffield town	342	451	465
Stannard town	113	116	140
Sutton town	476	528	561
Walden town	427	481	547
Waterford town	460	468	498
Wheelock town	246	287	293
Chittenden County	74,425	62,570	52,098
Bolton town	237	301	287
Buells gore	...	3	4
Burlington city[2]	35,531	33,155	27,686
Charlotte town	1,271	1,215	1,082
Colchester town	4,718	3,897	3,031
Essex town	7,090	3,931	3,059
Essex Junction village	5,340	2,741	1,901
Hinesburg town	1,180	1,120	1,000
Huntington town	518	601	549
Jericho town	1,425	1,135	1,077
Milton town	2,022	1,874	1,750
Milton village	817	739	729
Richmond town	1,303	1,278	1,225
Richmond village	765	731	692
Chittenden County--Con.			
St. George town	108	117	87
Shelburne town	1,805	1,365	1,010
South Burlington town[2]	6,903	3,279	1,736
Shelburne Road Section (U)	2,037	...	...
Williston Road Section (U)	3,259	...	...
Underhill town	730	698	760
Westford town	680	685	698
Williston town	1,484	1,182	1,021
Winooski city	7,420	6,734	6,036
Essex County	6,083	6,257	6,490
Averill twp	16	20	12
Averys gore	...	1	...
Bloomfield town	212	291	326
Brighton town	1,545	1,671	1,754
Island Pond (U)	1,319	1,252	...
Brunswick town	62	73	86
Canaan town	1,094	969	872
Concord town	956	979	923
Concord village	389	348	313
East Haven town	164	85	92
Ferdinand twp	16	10	17
Granby town	56	74	76
Guildhall town	248	270	313
Lemington town	112	105	131
Lunenburg town	1,237	1,299	1,374
Maidstone town	78	81	96
Norton town	241	279	314
Victory town	46	49	104
Warrens gore	...	1	...
Franklin County	29,474	29,894	29,601
Averys gore	...	9	...
Bakersfield town	664	779	827
Berkshire town	965	1,063	1,156
Enosburg town	1,966	2,101	2,082
Enosburg Falls village	1,321	1,289	1,168
Fairfax town	1,244	1,129	1,229
Fairfield town	1,225	1,428	1,444
Fletcher town	399	485	549
Franklin town	796	878	1,021
Georgia town	1,079	1,055	1,008
Highgate town	1,608	1,681	1,647
Montgomery town	876	1,091	1,208
Richford town	2,316	2,643	2,646
Richford village	1,663	1,916	1,889
St. Albans city	8,806	8,552	8,037
St. Albans town	2,303	1,908	1,733
Sheldon town	1,281	1,352	1,471
Swanton town	3,946	3,740	3,543
Swanton village[3]	2,390	2,275	1,461
Grand Isle County	2,927	3,406	3,802
Alburg town	1,123	1,402	1,623
Alburg village	426	563	638
Grand Isle town	624	735	791
Isle La Motte town	238	295	335
North Hero town	328	407	442
South Hero town	614	567	611
Lamoille County	11,027	11,388	11,028
Belvidere town	155	207	220
Cambridge town	1,295	1,435	1,383
Cambridge village	217	244	217
Jeffersonville village	346	387	287
Eden town	430	496	498
Elmore town	237	312	300
Hyde Park town	1,219	1,291	1,178
Hyde Park village	474	440	330
Johnson town	1,478	1,527	1,420
Johnson village	941	900	753
Morristown town	3,347	3,225	3,130
Morrisville village	2,047	1,995	1,967
Stowe town	1,901	1,720	1,741
Stowe village	534	556	540
Waterville town	332	409	386
Wolcott town	633	766	772
Orange County	16,014	17,027	17,048
Bradford town	1,619	1,551	1,507
Bradford village	760	725	693
Braintree town	536	626	648
Brookfield town	597	762	808
Chelsea town	957	1,025	1,013
Corinth town	775	786	822
Fairlee town	569	571	535
Newbury town	1,452	1,667	1,723
Wells River village	472	570	527
Orange town	430	410	482
Randolph town	3,414	3,499	3,278
Randolph village	2,122	2,223	1,988
Orange County--Con.			
Strafford town	548	680	598
Thetford town	1,049	1,046	1,043
Topsham town	638	733	707
Tunbridge town	743	774	882
Vershire town	236	284	367
Washington town	565	650	730
West Fairlee town	333	363	428
Williamstown town	1,553	1,600	1,477
Orleans County	20,143	21,190	21,718
Albany town	560	704	748
Albany village	169	196	200
Barton town	3,066	3,298	3,371
Barton village	1,169	1,267	1,262
Orleans village	1,240	1,261	1,332
Brownington town	599	673	689
Charleston town	668	764	834
Coventry town	458	497	549
Craftsbury town	674	709	875
Derby town	2,506	2,245	2,118
Derby Center village	433	383	346
Derby Line village	849	767	661
Glover town	683	727	788
Glover village	230	228	216
West Glover village	64	58	68
Greensboro town	600	737	768
Holland town	376	406	533
Irasburg town	711	711	852
Jay town	197	243	230
Lowell town	617	643	615
Morgan town	260	296	335
Newport city	5,019	5,217	4,902
Newport town	1,010	966	1,064
Troy town	1,613	1,786	1,869
North Troy village	961	1,057	1,077
Westfield town	347	358	354
Westmore town	179	210	224
Rutland County	46,719	45,905	45,638
Benson town	549	573	572
Brandon town	3,329	3,304	2,979
Brandon (U)	1,675	1,673	...
Castleton town	1,902	1,748	1,601
Chittenden town	460	424	379
Clarendon town	1,091	1,102	868
Danby town	891	990	1,112
Fair Haven town[4]	2,378	2,286	2,245
Hubbardton town	238	332	346
Ira town	220	232	248
Mendon town	461	334	313
Middletown Springs town	381	496	493
Mount Holly town	517	567	656
Mount Tabor town	165	186	213
Pawlet town	1,112	1,156	1,192
Pittsfield town	254	225	259
Pittsford town	2,225	2,076	2,093
Pittsford village	671	622	576
Poultney town	3,009	2,936	2,781
Poultney village	1,810	1,685	1,333
Proctor town	2,102	1,917	2,292
Proctor village	1,978	1,813	2,184
Rutland city	18,325	17,659	17,082
Rutland town	1,542	1,416	1,350
Sherburne town	266	283	266
Shrewsbury town	445	464	537
Sudbury town	249	263	321
Tinmouth town	228	248	346
Wallingford town	1,439	1,482	1,450
Wells town	419	487	420
West Haven town	220	232	302
West Rutland town	2,302	2,487	2,922
West Rutland (U)	1,991	2,172	...
Washington County	42,860	42,870	41,546
Barre city	10,387	10,922	10,909
Barre town	4,580	4,145	4,052
Berlin town	1,306	1,158	1,111
Cabot town	763	826	974
Cabot village	244	219	265
Calais town	684	778	818
Duxbury town	546	489	554
East Montpelier town	1,200	1,128	1,025
Fayston town	158	172	284
Marshfield town	891	830	901
Marshfield village	313	274	292
Plainfield village (pt.)	48	40	44
Middlesex town	770	887	817
Montpelier city	8,782	8,599	8,006
Moretown town	788	883	975
Northfield town	4,511	4,314	3,601
Northfield village	2,159	2,262	2,129
Plainfield town	966	945	832
Plainfield village (pt.)	459	564	477

See footnotes at end of table, p. 8.

Table 7.—POPULATION OF COUNTIES, BY MINOR CIVIL DIVISIONS: 1940 TO 1960—Con.

["U" denotes an unincorporated place. For changes in boundaries, etc., between 1940 and 1950, see table 6 for this State in *U.S. Census of Population: 1950*, Vol. I or II. Total population of a place located in 2 or more minor civil divisions appears in table 8]

County and minor civil division	1960	1950	1940
Washington County--Con.			
Roxbury town	364	465	554
Waitsfield town	658	661	706
Warren town	469	498	450
Waterbury town	4,303	4,276	4,118
Waterbury village	2,984	3,153	3,074
Woodbury town	317	449	463
Worcester town	417	445	396
Windham County	29,776	28,749	27,850
Athens town	142	139	136
Brattleboro town	11,734	11,522	10,983
Brattleboro (U)	9,315	9,606	9,622
Brookline town	127	132	104
Dover town	370	252	244
Dummerston town	872	790	615
Grafton town	426	422	393
Guilford town	823	796	686
Halifax town	268	343	353
Jamaica town	496	597	567
Londonderry town	898	953	859
Marlboro town	347	311	225
Newfane town	714	708	672
Newfane village	146	156	160
Putney town	1,177	1,019	904
Windham County--Con.			
Rockingham town	5,704	5,499	5,737
Bellows Falls village	3,831	3,881	4,236
Saxtons River village	725	715	740
Stratton town	24	54	117
Townshend town	643	584	694
Townshend village	170	178	210
Vernon town	865	712	559
Wardsboro town	322	377	401
Westminster town	1,602	1,400	1,403
North Westminster village	368	404	400
Westminster village	333	298	270
Whitingham town	838	816	789
Jacksonville village	240	220	240
Wilmington town	1,245	1,169	1,221
Wilmington village	591	571	597
Windham town	135	146	183
Remainder of county[5]	4	8	5
Windsor County	42,483	40,885	37,862
Andover town	215	185	213
Baltimore town	90	89	85
Barnard town	435	439	486
Bethel town	1,356	1,534	1,477
Bridgewater town	776	903	895
Cavendish town	1,223	1,374	1,398
Proctorsville village	476	549	643
Windsor County--Con.			
Chester town	2,318	1,981	1,740
Chester village	923	796	749
Hartford town	6,355	5,827	4,978
White River Junction (U)	2,546	2,365	...
Wilder (U)	1,322	1,097	...
Hartland town	1,592	1,559	1,306
Ludlow town	2,386	2,428	2,458
Ludlow village	1,658	1,678	1,780
Norwich town	1,790	1,532	1,418
Plymouth town	308	348	432
Pomfret town	600	586	686
Reading town	472	470	437
Rochester town	879	937	1,129
Royalton town	1,388	1,331	1,291
Sharon town	485	470	530
Springfield town[6]	9,934	9,190	7,720
Springfield (U)	6,600	4,940	5,182
Stockbridge town	392	427	490
Weathersfield town	1,254	1,288	1,075
Perkinsville village	167	142	144
Weston town	442	468	457
West Windsor town	539	504	494
Windsor town	4,468	4,402	4,155
Windsor village	3,256	3,467	3,402
Woodstock town	2,786	2,613	2,512
Woodstock village	1,415	1,326	1,325

[1] BENNINGTON.—Glastenbury town disorganized prior to 1950; area shown as "Remainder of county."
[2] CHITTENDEN.—Part of Burlington city detached and area annexed to South Burlington town.
[3] FRANKLIN.—Part of Swanton town annexed to Swanton village and part of Swanton village detached and area reverted to Swanton town.
[4] RUTLAND.—Fair Haven village disincorporated and area reverted to Fair Haven town.
[5] WINDHAM.—Somerset town disorganized; area shown as "Remainder of county."
[6] WINDSOR.—Springfield village disincorporated since 1950 and area reverted to Springfield town.

Table 8.—POPULATION OF ALL INCORPORATED PLACES AND OF UNINCORPORATED PLACES OF 1,000 OR MORE: 1940 TO 1960

["U" denotes an unincorporated place. Asterisk (*) denotes an incorporated place under 2,500 located in an urbanized area]

Place	County	1960	1950	1940
Albany	Orleans	169	196	200
Alburg	Grand Isle	426	563	638
Arlington (U)	Bennington	1,111	1,085	...
Barre	Washington	10,387	10,922	10,909
Barton	Orleans	1,169	1,267	1,262
Bellows Falls	Windham	3,831	3,881	4,236
Bennington	Bennington	8,023	8,002	7,628
Bradford	Orange	760	725	693
Brandon (U)	Rutland	1,675	1,673	...
Brattleboro (U)	Windham	9,315	9,606	9,622
Bristol	Addison	1,421	1,308	1,236
Burlington	Chittenden	35,531	33,155	27,686
Cabot	Washington	244	219	265
Cambridge	Lamoille	217	244	217
Chester	Windsor	923	796	749
Concord	Essex	389	348	313
Derby Center	Orleans	433	383	346
Derby Line	Orleans	849	767	661
Enosburg Falls	Franklin	1,321	1,289	1,168
Essex Junction	Chittenden	5,340	2,741	1,901
Glover	Orleans	230	228	216
Groton	Caledonia	387	435	419
Hardwick	Caledonia	1,521	1,696	1,607
Hyde Park	Lamoille	474	440	330
Island Pond (U)	Essex	1,319	1,252	...
Jacksonville	Windham	240	220	240
Jeffersonville	Lamoille	346	387	287
Johnson	Lamoille	941	900	753
Ludlow	Windsor	1,658	1,678	1,780
Lyndon Center	Caledonia	274	321	283
Lyndonville	Caledonia	1,477	1,506	1,444
Manchester	Bennington	403	454	325
Manchester Depot (U)	Bennington	1,387	1,470	...
Marshfield	Washington	313	274	292
Middlebury	Addison	3,688	3,614	2,123
Milton	Chittenden	817	739	729
Montpelier	Washington	8,782	8,599	8,006
Morrisville	Lamoille	2,047	1,995	1,967
Newfane	Windham	146	156	160
Newport	Orleans	5,019	5,217	4,902
North Bennington	Bennington	1,437	1,327	992
Northfield	Washington	2,159	2,262	2,129
North Troy	Orleans	961	1,057	1,077
North Westminster	Windham	368	404	400
Old Bennington	Bennington	205	198	169
Orleans	Orleans	1,240	1,261	1,332
Perkinsville	Windsor	167	142	144
Pittsford	Rutland	671	622	576
Plainfield	Washington	507	604	521
Poultney	Rutland	1,810	1,685	1,333
Proctor	Rutland	1,978	1,813	2,184
Proctorsville	Windsor	476	549	643
Randolph	Orange	2,122	2,223	1,988
Readsboro	Bennington	577	654	667
Richford	Franklin	1,663	1,916	1,889
Richmond	Chittenden	765	731	692
Rutland	Rutland	18,325	17,659	17,082
St. Albans	Franklin	8,806	8,552	8,037
St. Johnsbury	Caledonia	6,809	7,370	7,437
Saxtons River	Windham	725	715	740
Shelburne Road Section (U)	Chittenden	2,037	...	...
Springfield (U)	Windsor	6,600	4,940	5,182
Stowe	Lamoille	534	556	540
Swanton	Franklin	2,390	2,275	1,461
Townshend	Windham	170	178	210
Vergennes	Addison	1,921	1,736	1,662
Waterbury	Washington	2,984	3,153	3,074
Wells River	Orange	472	570	527
West Barnet	Caledonia	113	88	131
West Burke	Caledonia	369	414	316
West Glover	Orleans	64	58	68
Westminster	Windham	333	298	270
West Rutland (U)	Rutland	1,991	2,172	...
White River Junction (U)	Windsor	2,546	2,365	...
Wilder (U)	Windsor	1,322	1,097	...
Williston Road Section (U)	Chittenden	3,259	...	...
Wilmington	Windham	591	571	597
Windsor	Windsor	3,256	3,467	3,402
Winooski	Chittenden	7,420	6,734	6,036
Woodstock	Windsor	1,415	1,326	1,325

[Table 9 of the standard series is omitted as there were no annexations between 1950 and 1960. Tables 10, 11, and 12 of the standard series are omitted as there are no urbanized areas or standard metropolitan statistical areas in the State]

USCOMM--DC--

U.S. GOVERNMENT PRINTING OFFICE: 1960 O - 566603

NUMBER OF INHABITANTS

Virginia

LIST OF TABLES

[Page numbers listed here omit the State prefix number which appears as part of the page number for each page. The prefix for this State is 48]

Table	Page
1.—Population of the State, urban and rural: 1790 to 1960	8
2.—Population in groups of places according to size: 1960 and 1950	8
3.—Population in groups of places according to size: 1900 to 1960	9
4.—Population in incorporated and unincorporated places according to size: 1960	10
5.—Population of incorporated places of 10,000 or more from earliest census to 1960	10
6.—Area and population of counties and independent cities, urban and rural: 1960 and 1950	12
7.—Population of counties, by minor civil divisions: 1940 to 1960	14
8.—Population of all incorporated places and of unincorporated places of 1,000 or more: 1940 to 1960	18
9.—1960 population of areas annexed between 1950 and 1960 by incorporated places having 2,500 inhabitants or more in 1950	19
10.—Population of urbanized areas: 1960 and 1950	20
11.—Population of standard metropolitan statistical areas: 1960 and 1950	21
12.—Population of the State and of standard metropolitan statistical areas, by type of residence: 1960	21

LIST OF MAPS

The State, showing counties and independent cities, places of 25,000 or more, and standard metropolitan statistical areas	3
The State, showing minor civil divisions	4
Urbanized areas (separate map for each area)	22

VIRGINIA— COUNTIES, INDEPENDENT CITIES, PLACES OF 25,000 OR MORE, AND STANDARD METROPOLITAN STATISTICAL AREAS

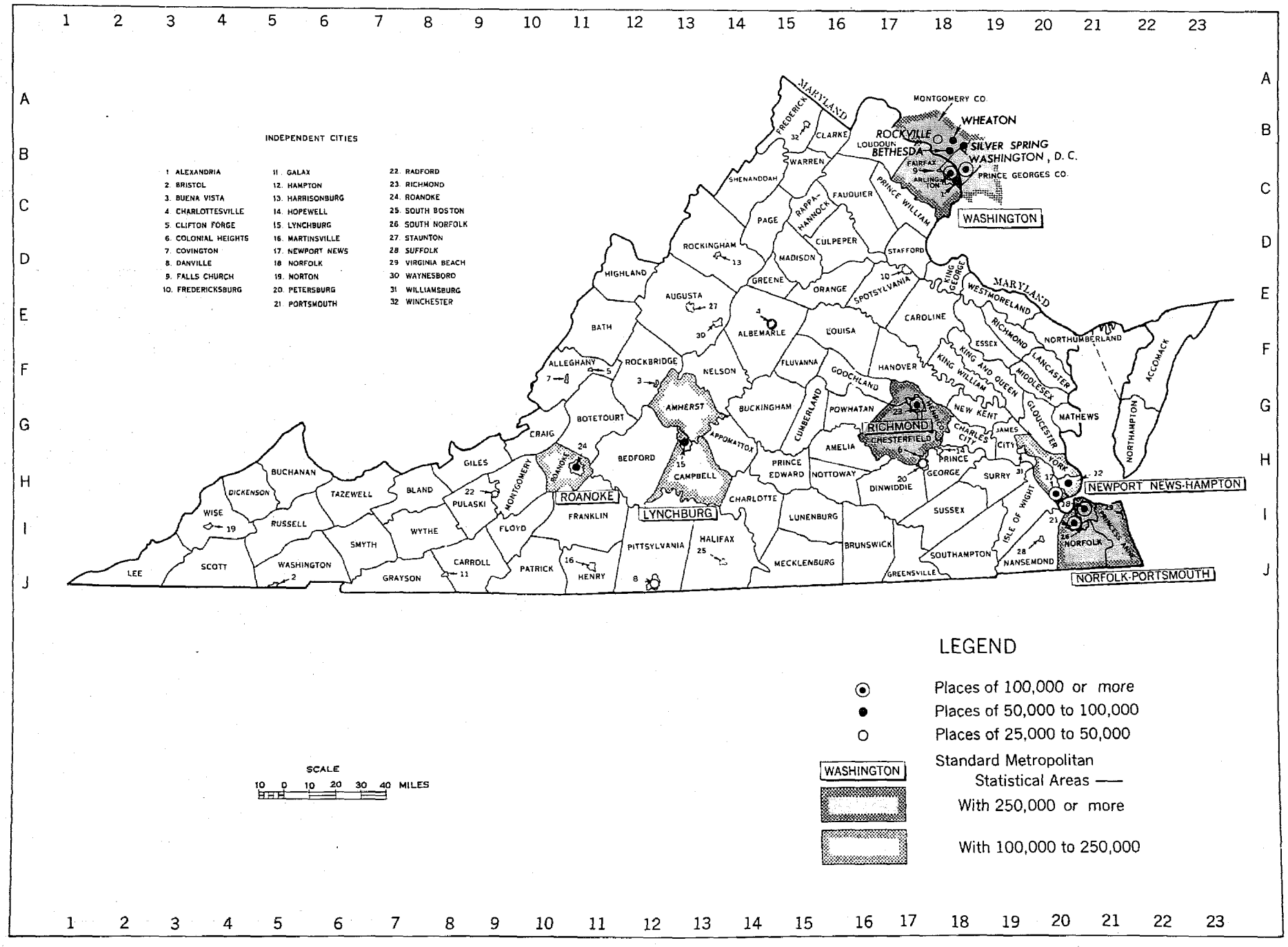

VIRGINIA—SECTION 1

MINOR CIVIL DIVISIONS—MAGISTERIAL DISTRICTS

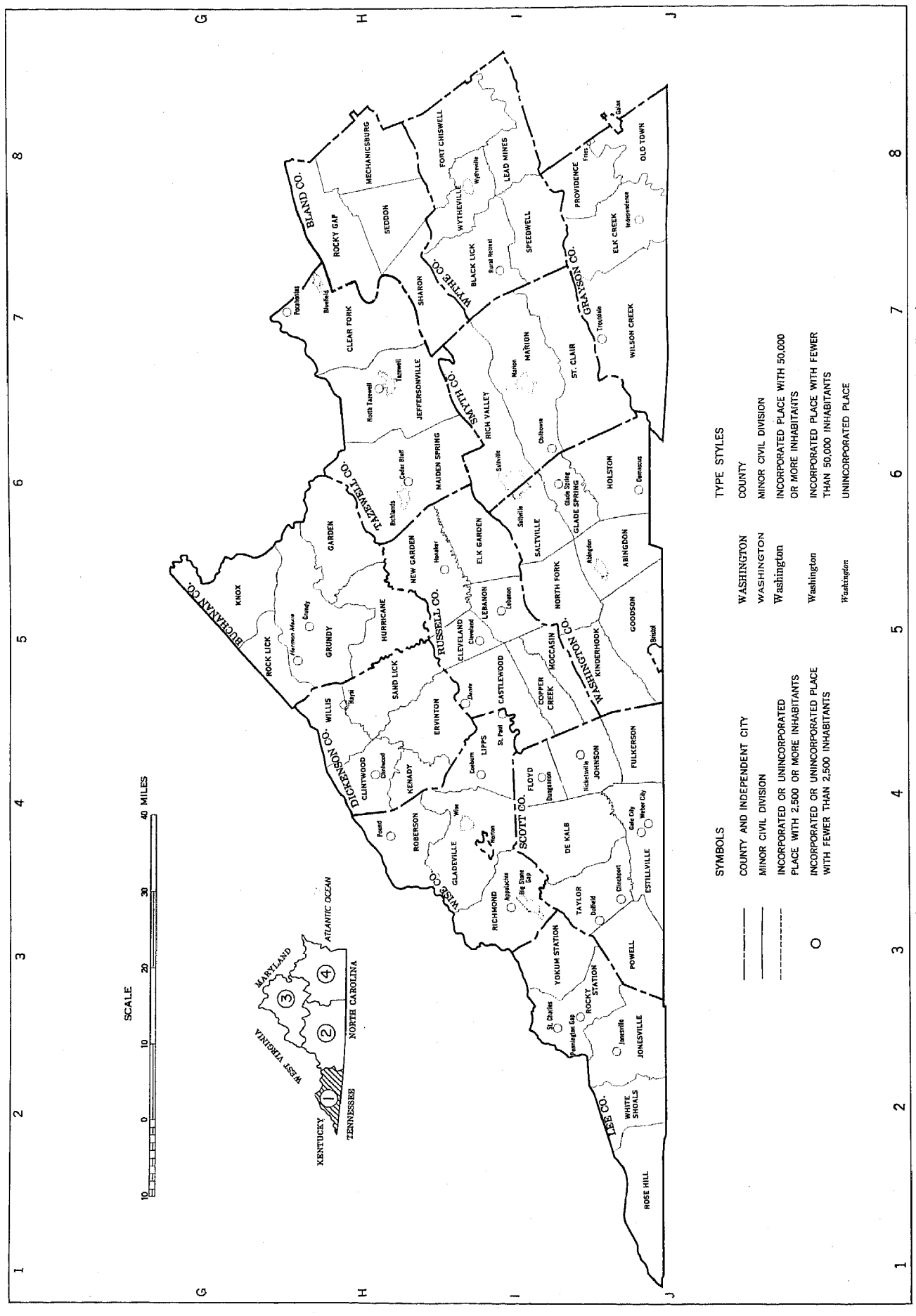

Large-scale copies of this map may be purchased from Superintendent of Documents, U. S. Government Printing Office, Washington 25, D. C., after April 1, 1961.

VIRGINIA—SECTION 2

MINOR CIVIL DIVISIONS—MAGISTERIAL DISTRICTS

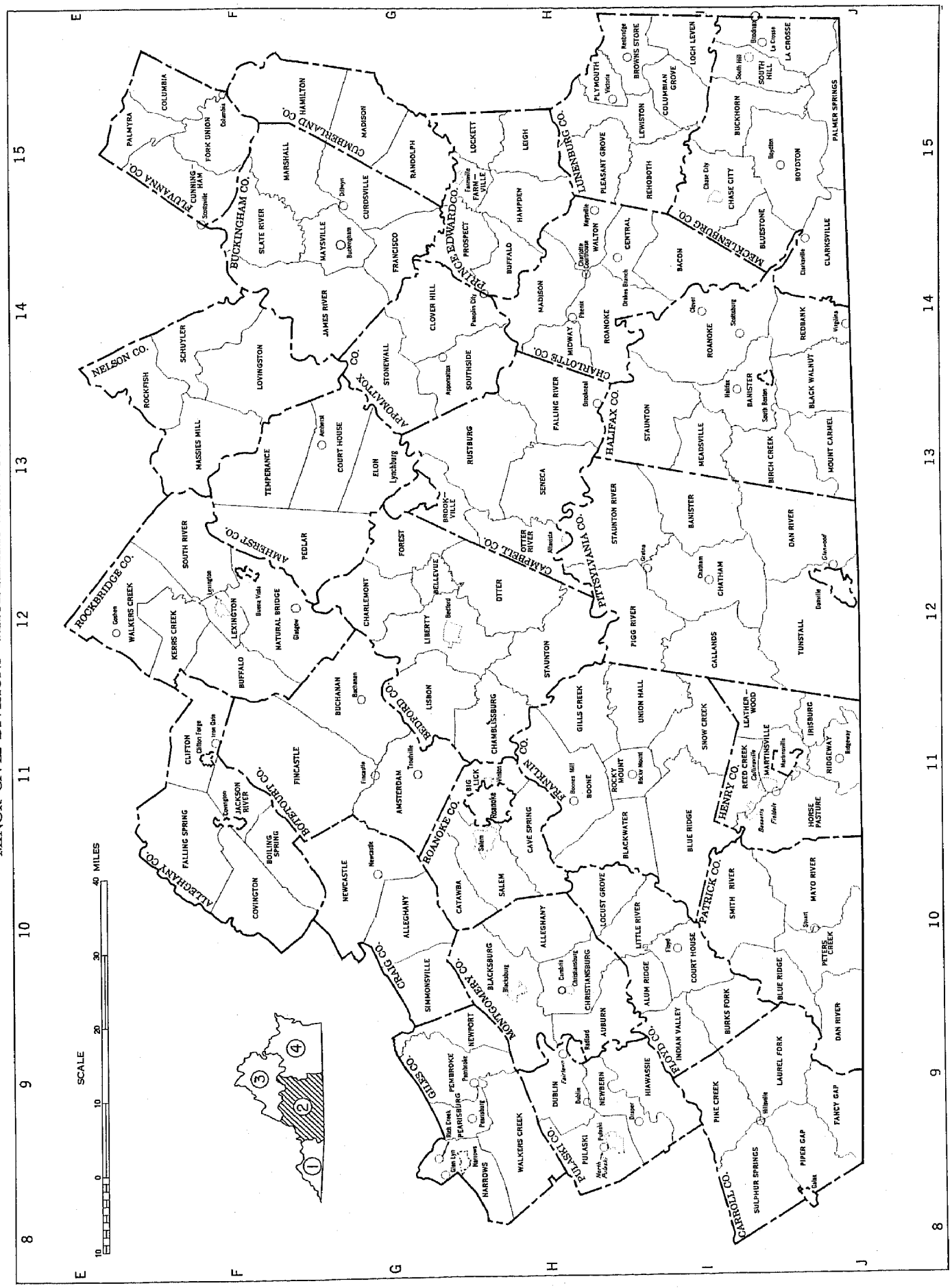
SCALE
40 MILES
ROCKBRIDGE CO.
BUCKINGHAM CO.
CUMBERLAND CO.
LUNENBURG CO.
MECKLENBURG CO.
PRINCE EDWARD CO.
NELSON CO.
AMHERST CO.
APPOMATTOX CO.
CHARLOTTE CO.
HALIFAX CO.
PITTSYLVANIA CO.
CAMPBELL CO.
BEDFORD CO.
FRANKLIN CO.
ROANOKE CO.
BOTETOURT CO.
ALLEGHANY CO.
GRAYSON CO.
MONTGOMERY CO.
GILES CO.
PULASKI CO.
FLOYD CO.
PATRICK CO.
HENRY CO.
CARROLL CO.
WALKERS CREEK
KERRS CREEK
SOUTH RIVER
LEXINGTON
BUFFALO
NATURAL BRIDGE
PEDLAR
CLIFTON
FINCASTLE
FALLING SPRING
JACKSON RIVER
BOILING SPRING
COVINGTON
NEWCASTLE
ROCKFISH
MASSIES MILL
TEMPERANCE
SCHUYLER
LOVINGSTON
JAMES RIVER
COURT HOUSE
ELON
STONEWALL
CLOVER HILL
SOUTHSIDE
RUSTBURG
FALLING RIVER
SENECA
OTTER
CHARLEMONT
FOREST
LIBERTY
BUCHANAN
LISBON
AMSTERDAM
ALLEGHANY
CATAWBA
SALEM
CAVE SPRING
CHAMBLISSBURG
BIG LICK
SIMMONSVILLE
BLACKSBURG
ALLEGHANY
CHRISTIANSBURG
AUBURN
NEWPORT
PEMBROKE
PEARISBURG
WALKERS CREEK
DUBLIN
NEWBERN
PULASKI
HIWASSIE
INDIAN VALLEY
ALUM RIDGE
LITTLE RIVER
LOCUST GROVE
BLACKWATER
BOONE
ROCKY MOUNT
GILLS CREEK
UNION HALL
STAUNTON
STAUNTON RIVER
PIGG RIVER
BLUE RIDGE
CALLANDS
CHATHAM
BANISTER
MEADSVILLE
STAUNTON
BACON
CENTRAL
WALTON
MIDWAY
ROANOKE
PLEASANT GROVE
REHOBOTH
LEWISTON
PLYMOUTH
BROWNS STORE
COLUMBIAN GROVE
LOCH LEVEN
CHASE CITY
BLUESTONE
BUCKHORN
SOUTH HILL
LA CROSSE
BOYDTON
PALMER SPRINGS
CLARKSVILLE
REDBANK
BLACK WALNUT
MOUNT CARMEL
BIRCH CREEK
DAN RIVER
TUNSTALL
SNOW CREEK
LEATHERWOOD
MARTINSVILLE
IRISBURG
RIDGEWAY
HORSE PASTURE
MAYO RIVER
PETERS CREEK
DAN RIVER
FANCY GAP
PIPER GAP
SULPHUR SPRINGS
LAUREL FORK
PINE CREEK
BURKS FORK
SMITH RIVER
COURT HOUSE
BLUE RIDGE
PALMYRA
COLUMBIA
FORK UNION
CUNNINGHAM
MARSHALL
HAMILTON
MADISON
RANDOLPH
CURDSVILLE
MAYSVILLE
SLATE RIVER
FRANCISCO
PROSPECT
LOCKETT
LEIGH
HAMPDEN
BUFFALO
MADISON
FARMVILLE
Cumberland
Buckingham
Farmville
Prospect
Pamplin City
Appomattox
Lynchburg
Brookneal
Chase City
Boydton
Clarksville
Danville
Gretna
Chatham
Glasgow
Bedford
Buchanan
Fincastle
Troutville
Roanoke
Salem
Newcastle
Christiansburg
Radford
Dublin
Pulaski
Draper
Hillsville
Galax
Stuart
Floyd
Rocky Mount
Boones Mill
Rich Creek
Glen Lyn
Narrows
Pembroke
Pearisburg
Blacksburg
Cambria
Christiansburg
Lexington
Buena Vista
Goshen
Scottsville
Columbia
Clifton Forge
Iron Gate
Covington
Amherst
Appomattox
Farmville

VIRGINIA—SECTION 3
MINOR CIVIL DIVISIONS—MAGISTERIAL DISTRICTS

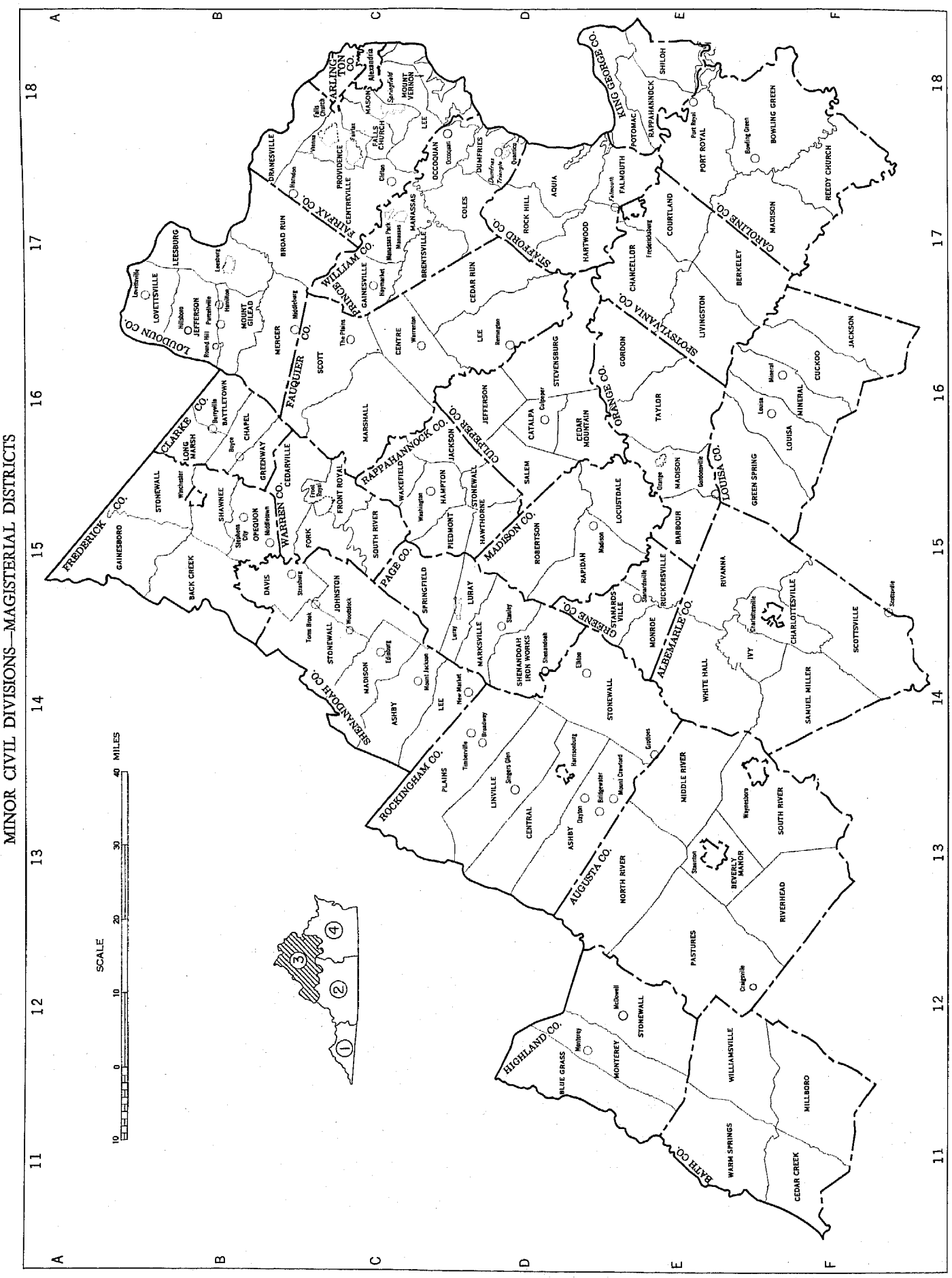

VIRGINIA—SECTION 4

MINOR CIVIL DIVISIONS—MAGISTERIAL DISTRICTS

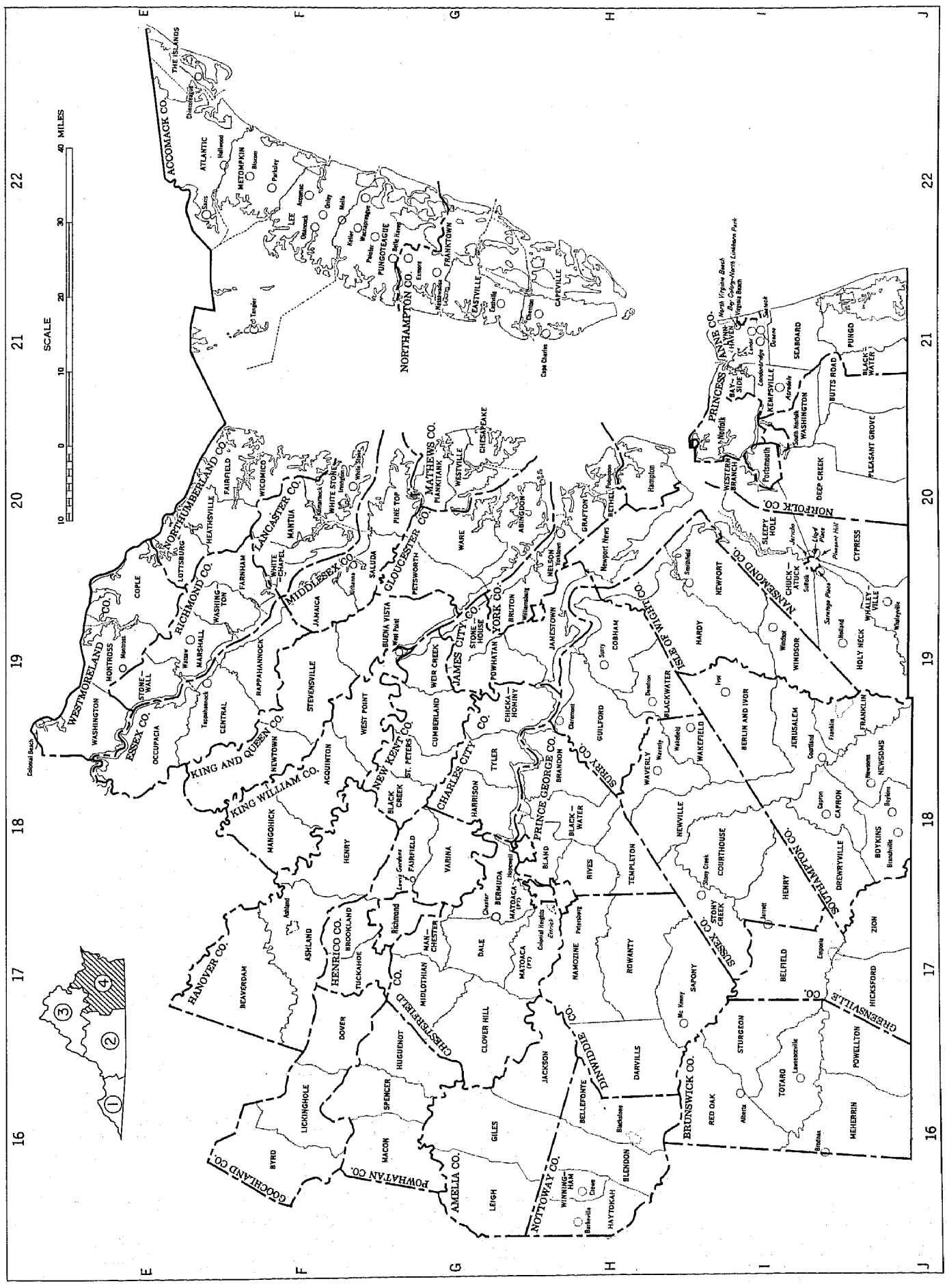

Table 1.—POPULATION OF THE STATE, URBAN AND RURAL: 1790 TO 1960

[For description of current and previous urban definitions, see text. Minus sign (-) denotes decrease]

Census date	The State			Urban territory				Rural territory			Percent of total	
	Population	Increase over preceding census		Number of urban places	Population	Increase over preceding census		Population	Increase over preceding census		Urban	Rural
		Number	Percent			Number	Percent		Number	Percent		
Current urban definition:												
1960 (Apr. 1)	3,966,949	648,269	19.5	76	[1]2,204,913	644,798	41.3	1,762,036	3,471	0.2	55.6	44.4
1950 (Apr. 1)	3,318,680	640,907	23.9	78	[2]1,560,115	...	...	1,758,565	...	...	47.0	53.0
Previous urban definition:												
1960 (Apr. 1)	3,966,949	648,269	19.5	71	1,932,468	557,432	40.5	2,034,481	90,837	4.7	48.7	51.3
1950 (Apr. 1)	3,318,680	640,907	23.9	[3]64	[3]1,375,036	430,361	45.6	[3]1,943,644	210,546	12.1	[3]41.4	[3]58.6
1940 (Apr. 1)	2,677,773	255,922	10.6	53	944,675	159,138	20.3	1,733,098	96,784	5.9	35.3	64.7
1930 (Apr. 1)	2,421,851	112,664	4.9	45	785,537	111,553	16.6	1,636,314	1,111	0.1	32.4	67.6
1920 (Jan. 1)	2,309,187	247,575	12.0	39	673,984	197,455	41.4	1,635,203	50,120	3.2	29.2	70.8
1910 (Apr. 15)	2,061,612	207,428	11.2	32	476,529	136,462	40.1	1,585,083	70,966	4.7	23.1	76.9
1900 (June 1)	1,854,184	198,204	12.0	27	340,067	57,346	20.3	1,514,117	140,858	10.3	18.3	81.7
1890 (June 1)	1,655,980	143,415	9.5	25	282,721	93,642	49.5	1,373,259	49,773	3.8	17.1	82.9
1880 (June 1)	1,512,565	287,402	23.5	15	189,079	43,461	29.8	1,323,486	243,941	22.6	12.5	87.5
1870 (June 1)	[4]1,225,163	5,533	0.5	13	145,618	29,739	25.7	1,079,545	-24,206	-2.2	11.9	88.1
1860 (June 1)	[4]1,219,630	100,282	9.0	10	115,879	26,624	29.8	1,103,751	73,658	7.2	9.5	90.5
1850 (June 1)	[4]1,119,348	94,121	9.2	8	89,255	18,287	25.8	1,030,093	75,834	7.9	8.0	92.0
1840 (June 1)	[4]1,025,227	-18,827	-1.8	8	70,968	20,593	40.9	954,259	-39,420	-4.0	6.9	93.1
1830 (June 1)	[4]1,044,054	105,793	11.3	6	50,375	14,922	42.1	993,679	90,871	10.1	4.8	95.2
1820 (Aug. 7)	[4]938,261	60,578	6.9	4	35,453	3,630	11.4	902,808	56,948	6.7	3.8	96.2
1810 (Aug. 6)	[4]877,683	70,126	8.7	4	31,823	10,688	50.4	845,860	59,458	7.6	3.6	96.4
1800 (Aug. 4)	[4]807,557	115,820	16.7	4	21,155	8,859	72.0	786,402	106,961	15.7	2.6	97.4
1790 (Aug. 2)	[4]691,737	...	...	4	12,296	...	...	679,441	...	...	1.8	98.2

[1] Includes 371,630 persons in urban territory outside urban places.
[2] Includes 271,720 persons in urban territory outside urban places.
[3] Revised since publication of 1950 reports.
[4] Population of present area of Virginia; population of Virginia as then constituted: 1870, 1,225,163; 1860, 1,596,318; 1850, 1,421,661; 1840, 1,239,797; 1830, 1,211,405; 1820, 1,065,366; 1810, 974,600; 1800, 880,200; 1790, 821,287.

Table 2.—POPULATION IN GROUPS OF PLACES ACCORDING TO SIZE: 1960 AND 1950

[Percent not shown where less than 0.1]

Type of area and size of place	1960				1950			
	Number of places	Population	Percent of total population	Percent of total	Number of places	Population	Percent of total population	Percent of total
The State	...	3,966,949	100.0	...	...	3,318,680	100.0	...
URBAN								
Total	([1])	2,204,913	55.6	100.0	([2])	1,560,115	47.0	100.0
Within urbanized areas	...	1,699,695	42.8	77.1	...	981,520	29.6	62.9
Central cities, total	7	995,423	25.1	45.1	4	615,783	18.6	39.5
Cities of 1,000,000 or more	...	...	...	...	...	...	...	...
Cities of 500,000 to 1,000,000	...	...	...	...	...	...	...	...
Cities of 250,000 to 500,000	1	305,872	7.7	13.9	...	...	...	...
Cities of 100,000 to 250,000	3	448,393	11.3	20.3	2	443,823	13.4	28.4
Cities of 50,000 to 100,000	3	241,158	6.1	10.9	2	171,960	5.2	11.0
Cities under 50,000	...	...	...	...	...	...	...	...
Urban fringes, total	...	704,272	17.8	31.9	...	365,737	11.0	23.4
Places of 2,500 or more	9	332,642	8.4	15.1	6	94,017	2.8	6.0
Places of 100,000 or more	1	163,401	4.1	7.4	...	...	...	...
Places of 50,000 to 100,000	1	91,023	2.3	4.1	1	61,787	1.9	4.0
Places of 25,000 to 50,000	...	...	...	...	...	...	...	...
Places of 10,000 to 25,000	5	70,508	1.8	3.2	1	10,434	0.3	0.7
Places of 5,000 to 10,000	...	...	...	...	2	14,358	0.4	0.9
Places of 2,500 to 5,000	2	7,710	0.2	0.3	2	7,438	0.2	0.5
Places under 2,500	...	...	...	...	...	...	...	...
Places of 2,000 to 2,500	...	...	...	...	...	...	...	...
Places of 1,500 to 2,000	...	...	...	...	...	...	...	...
Places of 1,000 to 1,500	...	...	...	...	...	...	...	...
Places under 1,000	...	...	...	...	...	...	...	...
Other urban territory	...	371,630	9.4	16.9	...	271,720	8.2	17.4
Outside urbanized areas	60	505,218	12.7	22.9	68	578,595	17.4	37.1
Places of 25,000 or more	3	112,754	2.8	5.1	5	186,174	5.6	11.9
Places of 10,000 to 25,000	12	180,153	4.5	8.2	11	154,031	4.6	9.9
Places of 5,000 to 10,000	17	117,314	3.0	5.3	20	126,235	3.8	8.1
Places of 2,500 to 5,000	28	94,997	2.4	4.3	32	112,155	3.4	7.2
RURAL								
Total	...	1,762,036	44.4	100.0	...	1,758,565	53.0	100.0
Places of 1,000 to 2,500	69	108,925	2.7	6.2	79	123,034	3.8	7.1
Places of 2,000 to 2,500	15	33,846	0.9	1.9	15	32,740	1.0	1.9
Places of 1,500 to 2,000	17	29,344	0.7	1.7	22	38,281	1.2	2.2
Places of 1,000 to 1,500	37	45,735	1.2	2.6	42	52,013	1.6	3.0
Other rural territory	...	1,653,111	41.7	93.8	...	1,635,531	49.3	93.0
URBANIZED AREAS								
Total	6	1,699,695	42.8	100.0	4	981,520	29.6	100.0
Areas of 1,000,000 or more	1	465,487	11.7	27.4	1	231,732	7.0	23.6
Areas of 500,000 to 1,000,000	1	507,825	12.8	29.9	...	...	...	...
Areas of 250,000 to 500,000	1	333,438	8.4	19.6	2	643,106	19.4	65.5
Areas of 100,000 to 250,000	2	333,626	8.4	19.6	1	106,682	3.2	10.9
Areas under 100,000	1	59,319	1.5	3.5	...	...	...	...

[1] There were 76 places of 2,500 or more.
[2] There were 78 places of 2,500 or more.

Table 3.—POPULATION IN GROUPS OF PLACES ACCORDING TO SIZE: 1900 TO 1960

Subject and size of place	1960		1950		1940	1930	1920	1910	1900
	Current urban definition	Previous urban definition	Current urban definition	Previous urban definition[1]					
NUMBER OF PLACES									
Urban territory	76	71	78	64	53	45	39	32	27
Places of 2,500 or more	76	71	78	64	53	45	39	32	27
Places of 1,000,000 or more	...	...	...	...	...	...	...	...	...
Places of 500,000 to 1,000,000	...	...	...	...	...	...	...	...	...
Places of 250,000 to 500,000	1	1	...	...	...	...	...	...	...
Places of 100,000 to 250,000	4	4	2	3	2	2	2	1	...
Places of 50,000 to 100,000	4	5	3	3	3	1	2	1	1
Places of 25,000 to 50,000	3	5	5	6	5	4	3	3	1
Places of 10,000 to 25,000	17	16	12	10	6	9	5	6	7
Places of 5,000 to 10,000	17	17	22	19	13	10	9	6	6
Places of 2,500 to 5,000	30	23	34	23	24	19	18	15	12
Places under 2,500	...	...	...	...	...	...	...	...	...
Rural territory	187	169	191	161	165	170	164	159	128
Places of 1,000 to 2,500	69	51	79	49	42	42	47	40	30
Places under 1,000	118	118	112	112	123	128	117	119	98
Cumulative summary:									
Places of 1,000,000 or more	...	...	...	...	...	...	...	...	...
Places of 500,000 or more	...	...	...	...	...	...	...	...	...
Places of 250,000 or more	1	1	...	...	...	...	...	...	...
Places of 100,000 or more	5	5	2	3	2	2	2	1	...
Places of 50,000 or more	9	10	5	6	5	3	4	2	1
Places of 25,000 or more	12	15	10	12	10	7	7	5	2
Places of 10,000 or more	29	31	22	22	16	16	12	11	9
Places of 5,000 or more	46	48	44	41	29	26	21	17	15
Places of 2,500 or more	76	71	78	64	53	45	39	32	27
POPULATION									
Urban territory	2,204,913	1,932,468	1,560,115	1,375,036	944,675	785,537	673,984	476,529	340,067
Places of 2,500 or more	1,833,283	1,932,468	1,288,395	1,375,036	944,675	785,537	673,984	476,529	340,067
Places of 1,000,000 or more	...	...	...	...	...	...	...	...	...
Places of 500,000 to 1,000,000	...	...	...	...	...	...	...	...	...
Places of 250,000 to 500,000	305,872	305,872	...	...	...	...	...	...	...
Places of 100,000 to 250,000	611,794	611,794	443,823	579,272	337,374	312,639	287,444	127,628	...
Places of 50,000 to 100,000	332,181	394,707	233,747	233,747	177,072	69,206	105,229	67,452	85,050
Places of 25,000 to 50,000	112,754	181,219	186,174	225,266	178,511	149,346	96,678	97,558	46,624
Places of 10,000 to 25,000	250,661	239,878	164,465	135,290	76,321	118,830	67,639	95,532	130,306
Places of 5,000 to 10,000	117,314	117,314	140,593	122,351	93,233	68,993	58,694	36,764	38,261
Places of 2,500 to 5,000	102,707	81,684	119,593	79,110	82,164	66,523	58,300	51,595	39,826
Places under 2,500	...	...	...	...	...	...	...	...	...
Other urban territory	371,630	...	271,720	...	...	...	...	...	...
Rural territory	1,762,036	2,034,481	1,758,565	1,943,644	1,733,098	1,636,314	1,635,203	1,585,083	1,514,117
Places of 1,000 to 2,500	108,925	81,803	123,034	76,584	67,031	69,099	70,438	62,559	45,449
Places under 1,000	56,697	56,697	52,926	52,926	57,976	57,653	50,345	50,457	39,254
Other rural territory	1,596,414	1,895,981	1,582,605	1,814,134	1,608,091	1,509,562	1,514,420	1,472,067	1,429,414
Cumulative summary:									
Places of 1,000,000 or more	...	...	...	...	...	...	...	...	...
Places of 500,000 or more	...	...	...	...	...	...	...	...	...
Places of 250,000 or more	305,872	305,872	...	...	...	...	...	...	...
Places of 100,000 or more	917,666	917,666	443,823	579,272	337,374	312,639	287,444	127,628	...
Places of 50,000 or more	1,249,847	1,312,373	677,570	813,019	514,446	381,845	392,673	195,080	85,050
Places of 25,000 or more	1,362,601	1,493,592	863,744	1,038,285	692,957	531,191	489,351	292,638	131,674
Places of 10,000 or more	1,613,262	1,733,470	1,028,209	1,173,575	769,278	650,021	556,990	388,170	261,980
Places of 5,000 or more	1,730,576	1,850,784	1,168,802	1,295,926	862,511	719,014	615,684	424,934	300,241
Places of 2,500 or more	1,833,283	1,932,468	1,288,395	1,375,036	944,675	785,537	673,984	476,529	340,067
PERCENT OF TOTAL POPULATION									
Urban territory	55.6	48.7	47.0	41.4	35.3	32.4	29.2	23.1	18.3
Places of 2,500 or more	46.2	48.7	38.8	41.4	35.3	32.4	29.2	23.1	18.3
Places of 1,000,000 or more	...	...	...	...	...	...	...	...	...
Places of 500,000 to 1,000,000	...	...	...	...	...	...	...	...	...
Places of 250,000 to 500,000	7.7	7.7	...	...	...	...	...	...	...
Places of 100,000 to 250,000	15.4	15.4	13.4	17.5	12.6	12.9	12.4	6.2	...
Places of 50,000 to 100,000	8.4	9.9	7.0	7.0	6.6	2.9	4.6	3.3	4.6
Places of 25,000 to 50,000	2.8	4.6	5.6	6.8	6.7	6.2	4.2	4.7	2.5
Places of 10,000 to 25,000	6.3	6.0	5.0	4.1	2.9	4.9	2.9	4.6	7.0
Places of 5,000 to 10,000	3.0	3.0	4.2	3.7	3.5	2.8	2.5	1.8	2.1
Places of 2,500 to 5,000	2.6	2.1	3.6	2.4	3.1	2.7	2.5	2.5	2.1
Places under 2,500	...	...	...	...	...	...	...	...	...
Other urban territory	9.4	...	8.2	...	...	...	...	...	...
Rural territory	44.4	51.3	53.0	58.6	64.7	67.6	70.8	76.9	81.7
Places of 1,000 to 2,500	2.7	2.1	3.7	2.3	2.5	2.9	3.1	3.0	2.5
Places under 1,000	1.4	1.4	1.6	1.6	2.2	2.4	2.2	2.4	2.1
Other rural territory	40.2	47.8	47.7	54.7	60.1	62.3	65.6	71.4	77.1
Cumulative summary:									
Places of 1,000,000 or more	...	...	...	...	...	...	...	...	...
Places of 500,000 or more	...	...	...	...	...	...	...	...	...
Places of 250,000 or more	7.7	7.7	...	...	...	...	...	...	...
Places of 100,000 or more	23.1	23.1	13.4	17.5	12.6	12.9	12.4	6.2	...
Places of 50,000 or more	31.5	33.1	20.4	24.5	19.2	15.8	17.0	9.5	4.6
Places of 25,000 or more	34.3	37.7	26.0	31.3	25.9	21.9	21.2	14.2	7.1
Places of 10,000 or more	40.7	43.7	31.0	35.4	28.7	26.8	24.1	18.8	14.1
Places of 5,000 or more	43.6	46.7	35.2	39.0	32.2	29.8	26.7	20.6	16.2
Places of 2,500 or more	46.2	48.7	38.8	41.4	35.3	32.4	29.2	23.1	18.3

[1] Revised since publication of 1950 reports.

Table 4.—POPULATION IN INCORPORATED AND UNINCORPORATED PLACES ACCORDING TO SIZE: 1960

Size of place and urban-rural classification	All places		Incorporated places		Unincorporated places	
	Number	Population	Number	Population	Number	Population
Total	263	1,998,905	236	1,776,576	27	[1]222,329
500,000 or more	...	...	...	...	...	...
250,000 to 500,000	1	305,872	1	305,872	...	...
100,000 to 250,000	4	611,794	3	448,393	1	163,401
50,000 to 100,000	4	332,181	4	332,181	...	...
25,000 to 50,000	3	112,754	3	112,754	...	...
20,000 to 25,000	2	44,267	2	44,267	...	...
10,000 to 20,000	15	206,394	14	195,611	1	10,783
5,000 to 10,000	17	117,314	17	117,314	...	...
2,500 to 5,000	30	102,707	23	81,684	7	21,023
2,000 to 2,500	15	33,846	12	26,816	3	7,030
1,500 to 2,000	17	29,344	15	25,967	2	3,377
1,000 to 1,500	37	45,735	24	29,020	13	16,715
500 to 1,000	49	35,071	49	35,071	...	...
200 to 500	60	20,517	60	20,517	...	...
Under 200	9	1,109	9	1,109	...	...
In urbanized areas	16	1,328,065	14	1,153,881	2	[1]174,184
500,000 or more	...	...	...	...	...	...
250,000 to 500,000	1	305,872	1	305,872	...	...
100,000 to 250,000	4	611,794	3	448,393	1	163,401
50,000 to 100,000	4	332,181	4	332,181	...	...
25,000 to 50,000	...	...	...	...	...	...
20,000 to 25,000	1	22,035	1	22,035	...	...
10,000 to 20,000	4	48,473	3	37,690	1	10,783
In urbanized areas—Con.						
5,000 to 10,000	...	...	...	...	...	...
2,500 to 5,000	2	7,710	2	7,710	...	...
2,000 to 2,500	...	...	...	...	...	...
1,500 to 2,000	...	...	...	...	...	...
1,000 to 1,500	...	...	...	...	...	...
500 to 1,000	...	...	...	...	...	...
200 to 500	...	...	...	...	...	...
Under 200	...	...	...	...	...	...
Other urban territory	60	505,218	53	484,195	7	21,023
25,000 to 50,000	3	112,754	3	112,754	...	...
20,000 to 25,000	1	22,232	1	22,232	...	...
10,000 to 20,000	11	157,921	11	157,921	...	...
5,000 to 10,000	17	117,314	17	117,314	...	...
2,500 to 5,000	28	94,997	21	73,974	7	21,023
Rural territory	187	165,622	169	138,500	18	27,122
2,000 to 2,500	15	33,846	12	26,816	3	7,030
1,500 to 2,000	17	29,344	15	25,967	2	3,377
1,000 to 1,500	37	45,735	24	29,020	13	16,715
500 to 1,000	49	35,071	49	35,071	...	...
200 to 500	60	20,517	60	20,517	...	...
Under 200	9	1,109	9	1,109	...	...

[1] Includes one urban county (Arlington County) with population of 163,401.

Table 5.—POPULATION OF INCORPORATED PLACES OF 10,000 OR MORE FROM EARLIEST CENSUS TO 1960

[Minus sign (-) denotes decrease]

Incorporated place and census year	Population	Increase over preceding census	
		Number	Percent
ALEXANDRIA CITY: [1]			
1960	91,023	29,236	47.3
1950	61,787	28,264	84.3
1940	33,523	9,374	38.8
1930	24,149	6,089	33.7
1920	18,060	2,731	17.8
1910	15,329	801	5.5
1900	14,528	189	1.3
1890	14,339	680	5.0
1880	13,659	89	0.7
1870	13,570	918	7.3
1860	12,652	3,918	44.9
1850	8,734	275	3.3
1840	8,459	218	2.6
1830	8,241	23	0.3
1820	8,218	991	13.7
1810	7,227	2,256	45.4
1800	4,971	2,223	80.9
1790	2,748	...	...
BRISTOL CITY: [2]			
1960	17,144	1,190	7.5
1950	15,954	6,186	63.3
1940	9,768	928	10.5
1930	8,840	2,111	31.4
1920	6,729	482	7.7
1910	6,247	1,668	36.4
1900	4,579	1,677	57.8
1890	2,902	1,340	85.8
1880	1,562	...	...
CHARLOTTESVILLE CITY:			
1960	29,427	3,458	13.3
1950	25,969	6,569	33.9
1940	19,400	4,155	27.3
1930	15,245	4,557	42.6
1920	10,688	3,923	58.0
1910	6,765	316	4.9
1900	6,449	858	15.3
1890	5,591	2,915	108.9
1880	2,676	-162	-5.7
1870	2,838	...	...
COVINGTON CITY:			
1960	11,062	5,202	88.8
1950	5,860	-440	-7.0
1940	6,300	-238	-3.6
1930	6,538	915	16.3
1920	5,623	1,389	32.8
1910	4,234	1,284	43.5
1900	2,950	2,246	319.0
1890	704	268	61.5
1880	436	...	...
DANVILLE CITY:			
1960	46,577	11,511	32.8
1950	35,066	2,317	7.1
1940	32,749	10,502	47.2
1930	22,247	708	3.3
DANVILLE CITY--Con.			
1920	21,539	2,519	13.2
1910	19,020	2,500	15.1
1900	16,520	6,215	60.3
1890	10,305	2,779	36.9
1880	7,526	4,063	117.3
1870	3,463	...	...
1860	(3)	...	...
1850	1,514	...	...
FAIRFAX TOWN:			
1960	13,585	11,639	598.1
1950	1,946	967	98.8
1940	979	339	53.0
1930	640	124	24.0
1920	516	103	24.9
1910	413	40	10.7
1900	373	...	...
FALLS CHURCH CITY:			
1960	10,192	2,657	35.3
1950	7,535	4,959	192.5
1940	2,576	557	27.6
1930	2,019	360	21.7
1920	1,659	531	47.1
1910	1,128	121	12.0
1900	1,007	215	27.1
1890	792	132	20.0
1880	660	...	...
FREDERICKSBURG CITY:			
1960	13,639	1,481	12.2
1950	12,158	2,092	20.8
1940	10,066	3,247	47.6
1930	6,819	937	15.9
1920	5,882	8	0.1
1910	5,874	806	15.9
1900	5,068	540	11.9
1890	4,528	-482	-9.6
1880	5,010	964	23.8
1870	4,046	-976	-19.4
1860	5,022	961	23.7
1850	4,061	87	2.2
1840	3,974	666	20.1
1830	3,308	...	...
HAMPTON CITY:			
1960	89,258	83,292	1,396.1
1950	5,966	68	1.2
1940	5,898	-484	-7.6
1930	6,382	244	4.0
1920	6,138	633	11.5
1910	5,505	2,741	99.2
1900	2,764	251	10.0
1890	2,513	...	...
HARRISONBURG CITY:			
1960	11,916	1,106	10.2
1950	10,810	2,042	23.3
1940	8,768	1,536	21.2
1930	7,232	1,357	23.1
1920	5,875	996	20.4
1910	4,879	1,358	38.6
1900	3,521	729	26.1
1890	2,792	-39	-1.4
1880	2,831	795	39.0
1870	2,036	1,013	99.0
1860	1,023	...	...
HOPEWELL CITY:			
1960	17,895	7,676	75.1
1950	10,219	1,540	17.7
1940	8,679	-2,648	-23.4
1930	11,327	9,930	710.8
1920	1,397	...	...
LYNCHBURG CITY:			
1960	54,790	7,063	14.8
1950	47,727	3,186	7.2
1940	44,541	3,880	9.5
1930	40,661	10,591	35.2
1920	30,070	576	2.0
1910	29,494	10,603	56.1
1900	18,891	-818	-4.2
1890	19,709	3,750	23.5
1880	15,959	9,134	133.8
1870	6,825	-28	-0.4
1860	6,853	-1,218	-15.1
1850	8,071	1,676	26.2
1840	6,395	1,765	38.1
1830	4,630	...	...
MARTINSVILLE CITY:			
1960	18,798	1,547	9.0
1950	17,251	7,171	71.1
1940	10,080	2,375	30.8
1930	7,705	3,630	89.1
1920	4,075	707	21.0
1910	3,368	984	41.3
1900	2,384	...	...
1890	(3)	...	...
1880	289	...	...
NEWPORT NEWS CITY:			
1960	113,662	71,304	168.3
1950	42,358	5,291	14.3
1940	37,067	2,650	7.7
1930	34,417	-1,179	-3.3
1920	35,596	15,391	76.2
1910	20,205	570	2.9
1900	19,635	15,186	341.3
1890	4,449	...	...

[1] Part of District of Columbia from 1791 to 1846.
[2] For population of Bristol, Tenn., see footnote, table 8.
[3] Not returned separately.

Table 5.—POPULATION OF INCORPORATED PLACES OF 10,000 OR MORE FROM EARLIEST CENSUS TO 1960—Con.

[Minus sign (-) denotes decrease]

Incorporated place and census year	Population	Increase over preceding census	
		Number	Percent
NORFOLK CITY:			
1960	Δ305,872	92,359	43.3
1950	213,513	69,181	47.9
1940	144,332	14,622	11.3
1930	129,710	13,933	12.0
1920	115,777	48,325	71.6
1910	67,452	20,828	44.7
1900	46,624	11,753	33.7
1890	34,871	12,905	58.7
1880	21,966	2,737	14.2
1870	19,229	4,609	31.5
1860	14,620	294	2.1
1850	14,326	3,406	31.2
1840	10,920	1,106	11.3
1830	9,814	1,336	15.8
1820	8,478	-715	-7.8
1810	9,193	2,267	32.7
1800	6,926	3,967	134.1
1790	2,959	...	...
PETERSBURG CITY:			
1960	36,750	1,696	4.8
1950	35,054	4,423	14.4
1940	30,631	2,067	7.2
1930	28,564	-2,448	-7.9
1920	31,012	6,885	28.5
1910	24,127	2,317	10.6
1900	21,810	-870	-3.8
1890	22,680	1,024	4.7
1880	21,656	2,706	14.3
1870	18,950	684	3.7
1860	18,266	4,256	30.4
1850	14,010	2,874	25.8
1840	11,136	2,814	33.8
1830	8,322	1,632	24.4
1820	6,690	1,022	18.0
1810	5,668	2,147	61.0
1800	3,521	693	24.5
1790	2,828	...	...
PORTSMOUTH CITY:			
1960	114,773	34,734	43.4
1950	80,039	29,294	57.7
1940	50,745	5,041	11.0
1930	45,704	-8,683	-16.0
1920	54,387	21,197	63.9
1910	33,190	15,763	90.5
1900	17,427	4,159	31.3
1890	13,268	1,878	16.5
1880	11,390	800	7.6
1870	10,590	1,094	11.5
1860	9,496	870	10.1
1850	[1]8,626	2,149	33.2
1840	6,477	...	...
PULASKI TOWN:			
1960	10,469	1,267	13.8
1950	9,202	410	4.7
1940	8,792	1,624	22.7
1930	7,168	1,886	35.7
1920	5,282	475	9.9
1910	4,807	1,994	70.9
1900	2,813	701	33.2
1890	2,112	...	...
RICHMOND CITY:			
1960	219,958	-10,352	-4.5
1950	230,310	37,268	19.3
1940	193,042	10,113	5.5
1930	182,929	11,262	6.6
1920	171,667	44,039	34.5
1910	127,628	42,578	50.1
1900	85,050	3,662	4.5
1890	81,388	17,788	28.0
1880	63,600	12,562	24.6
1870	51,038	13,128	34.6
1860	37,910	10,340	37.5
1850	27,570	7,417	36.8
1840	20,153	4,093	25.5
1830	16,060	3,993	33.1
1820	12,067	2,332	24.0
1810	9,735	3,998	69.7
1800	5,737	1,976	52.5
1790	3,761	...	...
ROANOKE CITY:			
1960	97,110	5,189	5.6
1950	91,921	22,634	32.7
1940	69,287	81	0.1
1930	69,206	18,364	36.1
1920	50,842	15,968	45.8
1910	34,874	13,379	62.2
1900	21,495	5,336	33.0
1890	16,159	15,490	2,315.4
1880	669	...	...
SALEM TOWN:			
1960	16,058	9,235	135.4
1950	6,823	1,086	18.9
1940	5,737	904	18.7
1930	4,833	674	16.2
1920	4,159	310	8.1
1910	3,849	437	12.8
1900	3,412	133	4.1
1890	3,279	1,520	86.4
1880	1,759	404	29.8
1870	1,355	743	121.4
1860	612	...	...
SOUTH NORFOLK CITY:			
1960	22,035	11,601	111.2
1950	10,434	2,396	29.8
1940	8,038	181	2.3
1930	7,857	133	1.7
1920	7,724	...	...
STAUNTON CITY:			
1960	22,232	2,305	11.6
1950	19,927	6,590	49.4
1940	13,337	1,347	11.2
1930	11,990	1,367	12.9
1920	10,623	19	0.2
1910	10,604	3,315	45.5
1900	7,289	314	4.5
1890	6,975	311	4.7
1880	6,664	1,544	30.2
1870	5,120	1,245	32.1
1860	3,875	...	...
SUFFOLK CITY:			
1960	12,609	270	2.2
1950	12,339	996	8.8
1940	11,343	1,072	10.4
1930	10,271	1,148	12.6
1920	9,123	2,115	30.2
1910	7,008	3,181	83.1
1900	3,827	473	14.1
1890	3,354	1,391	70.9
1880	1,963	1,033	111.1
1870	930	-465	-33.3
1860	1,395	...	...
VIENNA TOWN:			
1960	11,440	9,411	463.8
1950	2,029	792	64.0
1940	1,237	334	37.0
1930	903	130	16.8
1920	773	195	33.7
1910	578	261	82.3
1900	317	...	...
WAYNESBORO CITY:			
1960	15,694	3,337	27.0
1950	12,357	4,984	67.6
1940	7,373	1,147	18.4
1930	6,226	4,632	290.6
1920	1,594	205	14.8
1910	1,389	533	62.3
1900	856	210	32.5
1890	646	162	33.5
1880	484	-52	-9.7
1870	536	79	17.3
1860	457	...	...
WINCHESTER CITY:			
1960	15,110	1,269	9.2
1950	13,841	1,746	14.4
1940	12,095	1,240	11.4
1930	10,855	3,972	57.7
1920	6,883	1,019	17.4
1910	5,864	703	13.6
1900	5,161	-35	-0.7
1890	5,196	238	4.8
1880	4,958	481	10.7
1870	4,477	85	1.9
1860	4,392	535	13.9
1850	3,857	403	11.7
1840	3,454	...	...

[1] Corrected since publication of Vol. I, 1930.

Δ The revised population total for Norfolk is 304,869. The figure in the table includes population for an area misclassified as inside, rather than outside, the city limits. This error was discovered too late for correction in the detailed distributions.

Table 6.—AREA AND POPULATION OF COUNTIES AND INDEPENDENT CITIES, URBAN AND RURAL: 1960 AND 1950

[Minus sign (-) denotes decrease. Percent not shown where less than 0.1]

County	Map reference	Land area in square miles, 1960	1960 population									1950 population			Percent increase, 1950 to 1960		
			Total		Urban				Rural								
			Number	Per square mile	Total	Percent of total population	Urbanized areas	Other urban territory	Total	Places of 1,000 to 2,500	Other rural territory	Total	Urban	Rural	Total	Urban	Rural
The State	...	39,838	3,966,949	99.6	2,204,913	55.6	1,699,695	505,218	1,762,036	108,925	1,653,111	[1]3,318,680	[1]1,560,115	[1]1,758,565	19.5	41.3	0.2
COUNTIES																	
Accomack	E-22	470	30,635	65.2	...	...	...	...	30,635	3,890	26,745	33,832	2,724	31,108	-9.4	...	-1.5
Albemarle	E-14	739	30,969	41.9	...	...	...	...	30,969	...	30,969	26,662	...	26,662	16.2	...	16.2
Allegheny[2]	F-10	446	12,128	27.2	...	...	...	...	12,128	...	12,128	23,139	5,860	17,279	-47.6	...	-29.8
Amelia	G-16	366	7,815	21.4	...	...	...	...	7,815	...	7,815	7,908	...	7,908	-1.2	...	-1.2
Amherst	F-12	467	22,953	49.1	2,146	9.3	2,146	...	20,807	1,200	19,607	20,332	2,830	17,502	12.9	-24.2	18.9
Appomattox	G-13	343	9,148	26.7	...	...	...	...	9,148	1,184	7,964	8,764	...	8,764	4.4	...	4.4
Arlington	G-18	24	163,401	6,808.4	163,401	100.0	163,401	...	...	...	...	135,449	135,449	...	20.6	20.6	...
Augusta[3]	D-13	986	37,363	37.9	...	...	...	...	37,363	...	37,363	34,154	...	34,154	9.4	...	9.4
Bath	E-11	540	5,335	9.9	...	...	...	...	5,335	...	5,335	6,296	...	6,296	-15.3	...	-15.3
Bedford[4]	G-11	770	31,028	40.3	5,921	19.1	...	5,921	25,107	...	25,107	29,627	4,061	25,566	4.7	45.8	-1.8
Bland	H-8	369	5,982	16.2	...	...	...	...	5,982	...	5,982	6,436	...	6,436	-7.1	...	-7.1
Botetourt	F-11	548	16,715	30.5	...	...	...	...	16,715	1,349	15,366	15,766	...	15,766	6.0	...	6.0
Brunswick	H-16	579	17,779	30.7	...	...	...	...	17,779	1,941	15,838	20,136	...	20,136	-11.7	...	-11.7
Buchanan	G-5	508	36,724	72.3	...	...	...	...	36,724	3,358	33,366	35,748	...	35,748	2.7	...	2.7
Buckingham	F-14	576	10,877	18.9	...	...	...	...	10,877	...	10,877	12,288	...	12,288	-11.5	...	-11.5
Campbell[5]	H-12	524	32,958	62.9	5,682	17.2	2,383	3,299	27,276	1,070	26,206	28,877	3,332	25,545	14.1	70.5	6.8
Caroline	E-17	544	12,725	23.4	...	...	...	...	12,725	...	12,725	12,471	...	12,471	2.0	...	2.0
Carroll[6]	I-8	494	23,178	46.9	...	...	...	...	23,178	...	23,178	26,695	2,603	24,092	-13.2	...	-3.8
Charles City	G-18	184	5,492	29.8	...	...	...	...	5,492	...	5,492	4,676	...	4,676	17.5	...	17.5
Charlotte	H-14	467	13,368	28.6	...	...	...	...	13,368	...	13,368	14,057	...	14,057	-4.9	...	-4.9
Chesterfield[7]	G-17	460	71,197	154.8	33,140	46.5	30,142	2,998	38,057	1,290	36,767	40,400	8,590	31,810	76.2	285.8	19.6
Clarke	B-16	174	7,942	45.6	...	...	...	...	7,942	1,645	6,297	7,074	...	7,074	12.3	...	12.3
Craig	G-10	336	3,356	10.0	...	...	...	...	3,356	...	3,356	3,452	...	3,452	-2.8	...	-2.8
Culpepper	D-16	389	15,088	38.8	...	...	...	...	15,088	2,412	12,676	13,242	2,527	10,715	13.9	...	40.8
Cumberland	G-15	288	6,360	22.1	...	...	...	...	6,360	...	6,360	7,252	...	7,252	-12.3	...	-12.3
Dickenson	H-4	335	20,211	60.3	...	...	...	...	20,211	1,400	18,811	23,393	...	23,393	-13.6	...	-13.6
Dinwiddie	H-16	507	22,183	43.8	...	...	...	...	22,183	...	22,183	18,839	...	18,839	17.8	...	17.8
Essex	E-18	250	6,690	26.8	...	...	...	...	6,690	1,086	5,604	6,530	...	6,530	2.5	...	2.5
Fairfax[8]	B-18	405	275,002	679.0	214,456	78.0	200,871	13,585	60,546	1,960	58,586	98,557	26,961	71,596	179.0	695.4	-15.4
Fauquier	B-16	660	24,066	36.5	3,522	14.6	...	3,522	20,544	...	20,544	21,248	...	21,248	13.3	...	-3.3
Floyd	I-9	383	10,462	27.3	...	...	...	...	10,462	...	10,462	11,351	...	11,351	-7.8	...	-7.8
Fluvanna	E-15	282	7,227	25.6	...	...	...	...	7,227	...	7,227	7,121	...	7,121	1.5	...	1.5
Franklin	H-11	718	25,925	36.1	...	...	...	...	25,925	1,412	24,513	24,560	...	24,560	5.6	...	5.6
Frederick	A-15	433	21,941	50.7	...	...	...	...	21,941	...	21,941	17,537	...	17,537	25.1	...	25.1
Giles	G-9	356	17,219	48.4	2,508	14.6	...	2,508	14,711	3,306	11,405	18,956	2,520	16,436	-9.2	-0.5	-10.5
Gloucester	G-19	225	11,919	53.0	...	...	...	...	11,919	...	11,919	10,343	...	10,343	15.2	...	15.2
Goochland	F-16	289	9,206	31.9	...	...	...	...	9,206	...	9,206	8,934	...	8,934	3.0	...	3.0
Grayson[6]	I-7	450	17,390	38.6	...	...	...	...	17,390	1,039	16,351	21,379	2,645	18,734	-18.7	...	-7.2
Greene	D-14	153	4,715	30.8	...	...	...	...	4,715	...	4,715	4,745	...	4,745	-0.6	...	-0.6
Greensville	J-16	301	16,155	53.7	5,535	34.3	...	5,535	10,620	...	10,620	16,319	5,664	10,655	-1.0	-2.3	-0.3
Halifax[9]	H-13	800	33,637	42.0	...	...	...	...	33,637	...	33,637	41,442	6,057	35,385	-18.8	...	-4.9
Hanover	E-17	466	27,550	59.1	2,773	10.1	...	2,773	24,777	...	24,777	21,985	2,610	19,375	25.3	6.2	27.9
Henrico	F-17	232	117,339	505.8	83,338	71.0	83,338	...	34,001	1,380	32,621	57,340	29,198	28,142	104.6	185.4	20.8
Henry[10]	I-11	384	40,335	105.0	6,734	16.7	...	6,734	33,601	1,499	32,102	31,219	3,421	27,798	29.2	96.8	20.9
Highland	D-12	416	3,221	7.7	...	...	...	...	3,221	...	3,221	4,069	...	4,069	-20.8	...	-20.8
Isle of Wight	H-19	319	17,164	53.8	...	...	...	...	17,164	...	17,164	14,906	...	14,906	15.1	...	15.1
James City[11]	G-19	148	11,539	78.0	...	...	...	...	11,539	...	11,539	6,317	...	6,317	82.7	...	82.7
King and Queen	F-18	318	5,889	18.5	...	...	...	...	5,889	...	5,889	6,299	...	6,299	-6.5	...	-6.5
King George	D-18	178	7,243	40.7	...	...	...	...	7,243	...	7,243	6,710	...	6,710	7.9	...	7.9
King William	F-18	278	7,563	27.2	...	...	...	...	7,563	1,678	5,885	7,589	...	7,589	-0.3	...	-0.3
Lancaster	F-20	142	9,174	64.6	...	...	...	...	9,174	...	9,174	8,640	...	8,640	6.2	...	6.2
Lee	I-2	434	25,824	59.5	...	...	...	...	25,824	1,799	24,025	36,106	...	36,106	-28.5	...	-28.5
Loudoun[8]	A-17	517	24,549	47.5	2,869	11.7	...	2,869	21,680	1,419	20,261	21,147	...	21,147	16.1	...	2.5
Louisa	E-15	514	12,959	25.2	...	...	...	...	12,959	...	12,959	12,826	...	12,826	1.0	...	1.0
Lunenburg	H-15	443	12,523	28.3	...	...	...	...	12,523	2,925	9,598	14,116	...	14,116	-11.3	...	-11.3
Madison	D-15	327	8,187	25.0	...	...	...	...	8,187	...	8,187	8,273	...	8,273	-1.0	...	-1.0
Mathews	G-20	87	7,121	81.9	...	...	...	...	7,121	...	7,121	7,148	...	7,148	-0.4	...	-0.4
Mecklenburg	I-14	626	31,428	50.2	5,776	18.4	...	5,776	25,652	1,530	24,122	33,497	2,519	30,978	-6.2	129.3	-17.2
Middlesex	F-19	132	6,319	47.9	...	...	...	...	6,319	...	6,319	6,715	...	6,715	-5.9	...	-5.9
Montgomery	H-9	395	32,923	83.3	10,723	32.6	...	10,723	22,200	...	22,200	29,780	6,325	23,455	10.6	69.5	-5.4
Nansemond	I-19	402	31,366	78.0	2,636	8.4	...	2,636	28,730	6,060	22,670	25,238	4,687	20,551	24.3	-43.8	39.8
Nelson	E-13	468	12,752	27.2	...	...	...	...	12,752	...	12,752	14,042	...	14,042	-9.2	...	-9.2
New Kent[11]	G-18	212	4,504	21.2	...	...	...	...	4,504	...	4,504	3,995	...	3,995	12.7	...	12.7
Norfolk[12]	I-20	337	51,612	153.2	28,135	54.5	28,135	...	23,477	...	23,477	99,937	76,622	23,315	-48.4	-63.3	0.7
Northampton	G-21	226	16,966	75.1	...	...	...	...	16,966	3,607	13,359	17,300	...	17,300	-1.9	...	-1.9
Northumberland	E-20	200	10,185	50.9	...	...	...	...	10,185	...	10,185	10,012	...	10,012	1.7	...	1.7
Nottoway	H-16	308	15,141	49.2	3,659	24.2	...	3,659	11,482	2,012	9,470	15,479	3,536	11,943	-2.2	3.5	-3.9
Orange	E-15	354	12,900	36.4	2,955	22.9	...	2,955	9,945	1,109	8,836	12,755	2,571	10,184	1.1	14.9	-2.3
Page	C-15	316	15,572	49.3	3,014	19.4	...	3,014	12,558	2,878	9,680	15,152	2,731	12,421	2.8	10.4	1.1
Patrick	I-10	469	15,282	32.6	...	...	...	...	15,282	...	15,282	15,642	...	15,642	-2.3	...	-2.3
Pittsylvania[13]	H-12	1,012	58,296	57.6	...	...	...	...	58,296	3,679	54,617	66,096	4,872	61,224	-11.8	...	-4.8
Powhatan	G-16	268	6,747	25.2	...	...	...	...	6,747	...	6,747	5,556	...	5,556	21.4	...	21.4
Prince Edward	G-14	357	14,121	39.6	4,293	30.4	...	4,293	9,828	...	9,828	15,398	4,375	11,023	-8.3	-1.9	-10.8
Prince George[14]	H-18	281	20,270	72.1	...	...	...	...	20,270	...	20,270	19,679	4,124	15,555	3.0	...	30.3
Prince William	C-17	345	50,164	145.4	11,845	23.6	...	11,845	38,319	2,383	35,936	22,612	...	22,612	121.8	...	69.5
Princess Anne[15]	I-21	253	Δ76,124	300.9	42,717	56.1	37,010	5,707	33,407	7,202	26,205	42,277	9,893	32,384	80.1	331.8	3.2
Pulaski	H-6	327	27,258	83.4	10,469	38.4	...	10,469	16,789	3,908	12,881	27,758	9,202	18,556	-1.8	13.8	-9.5
Rappahannock	C-16	267	5,368	20.1	...	...	...	...	5,368	...	5,368	6,112	...	6,112	-12.2	...	-12.2

Δ The revised population total for Princess Anne County is 77,127. The figure in the table excludes population for an area misclassified as outside, rather than inside, the county. This error was discovered too late for correction in the detailed distributions.

See other footnotes at end of table, p. 13.

Table 6.—AREA AND POPULATION OF COUNTIES AND INDEPENDENT CITIES, URBAN AND RURAL: 1960 AND 1950—Con.

[Minus sign (-) denotes decrease. Percent not shown where less than 0.1]

County	Map reference	Land area in square miles, 1960	1960 population									1950 population			Percent increase, 1950 to 1960		
			Total		Urban				Rural								
			Number	Per square mile	Total	Percent of total population	Urbanized areas	Other urban territory	Total	Places of 1,000 to 2,500	Other rural territory	Total	Urban	Rural	Total	Urban	Rural
COUNTIES--Con.																	
Richmond	E-19	192	6,375	33.2	...	...	...	...	6,375	...	6,375	6,189	...	6,189	3.0	...	3.0
Roanoke	G-10	277	61,693	222.7	27,642	44.8	27,642	...	34,051	...	34,051	41,486	14,761	26,725	48.7	87.3	27.4
Rockbridge	E-12	604	24,039	39.8	7,537	31.4	...	7,537	16,502	1,091	15,411	23,359	5,976	17,383	2.9	26.1	-5.1
Rockingham[16]	C-13	868	40,485	46.6	...	...	...	...	40,485	3,321	37,164	35,079	...	35,079	15.4	...	15.4
Russell	H-5	483	26,290	54.4	...	...	...	...	26,290	3,521	22,769	26,818	...	26,818	-2.0	...	-2.0
Scott	I-4	539	25,813	47.9	...	...	...	...	25,813	3,416	22,397	27,640	...	27,640	-6.6	...	-6.6
Shenandoah	C-14	507	21,825	43.0	...	...	...	...	21,825	4,511	17,314	21,169	...	21,169	3.1	...	3.1
Smyth	I-6	435	31,066	71.4	10,822	34.8	...	10,822	20,244	1,169	19,075	30,187	9,302	20,885	2.9	16.3	-3.1
Southampton	I-18	607	27,195	44.8	7,264	26.7	...	7,264	19,931	...	19,931	26,522	4,670	21,852	2.5	55.5	-8.8
Spotsylvania[17]	E-16	409	13,819	33.8	...	...	...	...	13,819	...	13,819	11,920	...	11,920	15.9	...	15.9
Stafford	D-17	271	16,876	62.3	...	...	...	...	16,876	1,478	15,398	11,902	...	11,902	41.8	...	41.8
Surry	H-18	280	6,220	22.2	...	...	...	...	6,220	...	6,220	6,220	...	6,220	...	...	...
Sussex	I-17	496	12,411	25.0	...	...	...	...	12,411	2,616	9,795	12,785	...	12,785	-2.9	...	-2.9
Tazewell	H-6	522	44,791	85.8	12,198	27.2	...	12,198	32,593	1,313	31,280	47,512	8,860	38,652	-5.7	37.7	-15.7
Warren	B-15	219	14,655	66.9	7,949	54.2	...	7,949	6,706	...	6,706	14,801	8,115	6,686	-1.0	-2.0	0.3
Washington	I-5	579	38,076	65.8	5,165	13.6	...	5,165	32,911	2,892	30,019	37,536	5,067	32,469	1.4	1.9	1.4
Westmoreland	E-19	236	11,042	46.8	...	...	...	...	11,042	1,769	9,273	10,148	...	10,148	8.8	...	8.8
Wise[18]	H-3	411	43,579	106.0	7,302	16.8	...	7,302	36,277	7,218	29,059	56,336	12,403	43,933	-22.6	-41.1	-17.4
Wythe	I-7	460	21,975	47.8	5,634	25.6	...	5,634	16,341	...	16,341	23,327	5,513	17,814	-5.8	2.2	-8.3
York	G-19	123	21,583	175.5	5,954	27.6	5,954	...	15,629	...	15,629	11,750	...	11,750	83.7	...	33.0
INDEPENDENT CITIES																	
Alexandria[8]	G-18	15	91,023	6,068.2	91,023	100.0	91,023	...	...	...	...	61,787	61,787	...	47.3	47.3	...
Bristol	J-5	4	17,144	4,286.0	17,144	100.0	...	17,144	...	...	...	15,954	15,954	...	7.5	7.5	...
Buena Vista	E-12	3	6,300	2,100.0	6,300	100.0	...	6,300	...	...	...	5,214	5,214	...	20.8	20.8	...
Charlottesville	E-15	6	29,427	4,904.5	29,427	100.0	...	29,427	...	...	...	25,969	25,969	...	13.3	13.3	...
Clifton Forge	F-11	2	5,268	2,634.0	5,268	100.0	...	5,268	...	...	...	5,795	5,795	...	-9.1	-9.1	...
Colonial Heights[7]	H-17	8	9,587	1,198.4	9,587	100.0	...	9,587	...	...	...	6,077	6,077	...	57.8	57.8	...
Covington[2]	F-11	4	11,062	2,765.5	11,062	100.0	...	11,062	...	...	...	5,860	5,860	...	88.8	88.8	...
Danville[13]	J-12	14	46,577	3,326.9	46,577	100.0	...	46,577	...	...	...	35,066	35,066	...	32.8	32.8	...
Falls Church	C-18	2	10,192	5,096.0	10,192	100.0	10,192	...	...	...	...	7,535	7,535	...	35.3	35.3	...
Fredericksburg[17]	E-17	6	13,639	2,273.2	13,639	100.0	...	13,639	...	...	...	12,158	12,158	...	12.2	12.2	...
Galax[6]	J-8	3	5,254	1,751.3	5,254	100.0	...	5,254	...	...	...	5,248	5,248	...	0.1	0.1	...
Hampton[1]	H-20	57	89,258	1,565.9	89,258	100.0	89,258	...	...	...	...	5,966	5,966	...	1,396.1	1,396.1	...
Harrisonburg[16]	D-13	3	11,916	3,972.0	11,916	100.0	...	11,916	...	...	...	10,810	10,810	...	10.2	10.2	...
Hopewell[14]	H-18	7	17,895	2,556.4	17,895	100.0	...	17,895	...	...	...	10,219	10,219	...	75.1	75.1	...
Lynchburg[4 5]	G-13	23	54,790	2,382.2	54,790	100.0	54,790	...	...	...	...	47,727	47,727	...	14.8	14.8	...
Martinsville[10]	J-11	10	18,798	1,879.8	18,798	100.0	...	18,798	...	...	...	17,251	17,251	...	9.0	9.0	...
Newport News[1]	I-20	75	113,662	1,515.5	113,662	100.0	113,662	...	...	...	...	42,358	42,358	...	168.3	168.3	...
Norfolk[12 15]	I-20	50	Δ305,872	6,117.4	305,872	100.0	305,872	...	...	...	...	213,513	213,513	...	43.3	43.3	...
Norton[18]	I-4	3	Δ4,996	1,665.3	4,996	100.0	...	4,996	...	...	...	4,315	4,315	...	15.8	15.8	...
Petersburg[14]	H-17	8	36,750	4,593.8	36,750	100.0	...	36,750	...	...	...	35,054	35,054	...	4.8	4.8	...
Portsmouth[12]	I-20	18	114,773	6,376.3	114,773	100.0	114,773	...	...	...	...	80,039	80,039	...	43.4	43.4	...
Radford	H-9	5	9,371	1,874.2	9,371	100.0	...	9,371	...	...	...	9,026	9,026	...	3.8	3.8	...
Richmond	G-17	37	219,958	5,944.8	219,958	100.0	219,958	...	...	...	...	230,310	230,310	...	-4.5	-4.5	...
Roanoke	H-11	26	97,110	3,735.0	97,110	100.0	97,110	...	...	...	...	91,921	91,921	...	5.6	5.6	...
South Boston[9]	J-14	2	5,974	2,987.0	5,974	100.0	...	5,974	...	...	...	6,057	6,057	...	-1.4	-1.4	...
South Norfolk[12]	I-21	7	22,035	3,147.9	22,035	100.0	22,035	...	...	...	...	10,434	10,434	...	111.2	111.2	...
Staunton[3]	E-13	9	22,232	2,470.2	22,232	100.0	...	22,232	...	...	...	19,927	19,927	...	11.6	11.6	...
Suffolk	I-20	2	12,609	6,304.5	12,609	100.0	...	12,609	...	...	...	12,339	12,339	...	2.2	2.2	...
Virginia Beach[15]	I-21	2	8,091	4,045.5	8,091	100.0	...	8,091	...	...	...	5,390	5,390	...	50.1	50.1	...
Waynesboro[3]	E-13	7	15,694	2,242.0	15,694	100.0	...	15,694	...	...	...	12,357	12,357	...	27.0	27.0	...
Williamsburg	H-19	3	6,832	2,277.3	6,832	100.0	...	6,832	...	...	...	6,735	6,735	...	1.4	1.4	...
Winchester	B-15	3	15,110	5,036.7	15,110	100.0	...	15,110	...	...	...	13,841	13,841	...	9.2	9.2	...

[1] State totals include population of Elizabeth City County (total, 55,028; urban, 36,908; and rural, 18,120) which was consolidated with Hampton city in 1952; and of Warwick County (total, 39,875; urban, 24,649; and rural, 15,226) which was incorporated as a city in 1952 and was consolidated with Newport News city in 1958.

[2] Covington town in Allegheny County became a city and made independent of the county in 1952. Figures for 1950 for Covington town are included in Allegheny County. Part of Allegheny County annexed to Covington city since 1952.

[3] Parts of Augusta County annexed to Waynesboro and Staunton cities since 1950.

[4] Part of Bedford County annexed to Lynchburg city since 1950.

[5] Part of Campbell County annexed to Lynchburg city since 1950.

[6] Galax town in Carroll and Grayson Counties became a city and made independent of the counties in 1953. Figures for 1950 for Galax town are included in Carroll and Grayson Counties. Part of Carroll County annexed to Galax city since 1953.

[7] Part of Chesterfield County annexed to Colonial Heights city since 1950.

[8] County boundary between Fairfax and Loudoun Counties re-established since 1950. Part of Fairfax County annexed to Alexandria city since 1950.

[9] South Boston town in Halifax County became a city made independent of the county in 1960. Figures for South Boston town are included in Halifax County.

[10] Part of Henry County annexed to Martinsville city since 1950.

[11] Boundary changed between James City and New Kent Counties since 1950.

[12] Parts of Norfolk County annexed to Norfolk, Portsmouth, and South Norfolk cities since 1950. Part of Portsmouth city detached and area reverted to Norfolk County since 1950.

[13] Part of Pittsylvania County annexed to Danville city since 1950.

[14] Parts of Prince George County annexed to Petersburg and Hopewell cities since 1950.

[15] Virginia Beach town in Princess Anne County became a city and made independent of the county in 1952. Figures for 1950 for Virginia Beach town are included in Princess Anne County. Part of Princess Anne County annexed to Norfolk city since 1950.

[16] Part of Rockingham County annexed to Harrisonburg city since 1950.

[17] Part of Spotsylvania County annexed to Fredericksburg city since 1950.

[18] Norton town in Wise County became a city and made independent of the county in 1954. Figures for 1950 for Norton town are included in Wise County. Part of Wise County annexed to Norton city since 1954.

Δ The revised population total for Norfolk is 304,869. The figure in the table includes population for an area misclassified as inside, rather than outside, the city limits. This error was discovered too late for correction in the detailed distributions.

Δ The revised population total for Norton is 5,013. The figure in the table excludes population for an area misclassified as outside, rather than inside, the city limits. This error was discovered too late for correction in the detailed distributions.

Table 7.—POPULATION OF COUNTIES, BY MINOR CIVIL DIVISIONS: 1940 TO 1960

["U" denotes an unincorporated place. For changes in boundaries, etc., between 1940 and 1950, see table 6 for this State in *U. S. Census of Population: 1950*, Vol. I or II. Total population of a place located in 2 or more minor civil divisions appears in table 8. Minor civil division figures for 1950 and 1940 do not necessarily add to county totals. "Districts" shown here are magisterial districts]

County and minor civil division	1960	1950	1940
ACCOMACK COUNTY	30,635	33,832	33,030
Atlantic dist	6,095	7,695	6,632
Hallwood town (pt.)[1]	205	...	...
Saxis town[1]	577	...	...
Lee dist	9,020	9,562	9,545
Accomac town	414	500	...
Melfa town (pt.)[1]	244	...	...
Onancock town[1]	1,759	1,353	1,283
Onley town[1]	415	...	...
Tangier town	876	915	1,020
Metompkin dist	5,796	5,592	5,836
Bloxom town[1]	349	...	...
Hallwood town (pt.)[1]	64	...	...
Parksley town	850	883	701
Pungoteague dist	6,254	6,917	7,668
Belle Haven town	371	453	277
Keller town[1]	263	...	...
Melfa town (pt.)[1]	165	...	...
Painter town[1]	349	...	...
Wachapreague town	507	551	548
The Islands dist	3,470	4,066	3,349
Chincoteague town	2,131	2,724	2,142
ALBEMARLE COUNTY	30,969	26,662	24,652
Charlottesville dist	11,531	6,968	3,853
Ivy dist	2,021	1,795	1,781
Rivanna dist	4,343	4,246	4,727
Samuel Miller dist	4,834	4,940	5,301
Scottsville dist	4,651	4,875	5,196
Scottsville town (pt.)	292	342	318
White Hall dist	3,589	3,838	3,794
ALLEGHANY COUNTY[2]	12,128	23,139	22,688
Boiling Spring dist	1,463	...	...
Clifton dist	3,208	...	...
Iron Gate town	716	725	719
Covington dist.[2]	1,360	...	...
Falling Spring dist.[2]	2,891	...	...
Jackson River dist.[2]	3,206	...	...
AMELIA COUNTY	7,815	7,908	8,495
Giles dist	3,817	3,723	3,709
Jackson dist	1,928	2,034	2,262
Leigh dist	2,070	2,151	2,524
AMHERST COUNTY	22,953	20,332	20,273
Court House dist	4,592	4,280	4,228
Amherst town	1,200	1,038	930
Elon dist	13,833	10,798	9,186
Pedlar dist	1,676	1,928	3,318
Temperance dist	2,852	3,326	3,541
APPOMATTOX COUNTY	9,148	8,764	9,020
Clover Hill dist	2,540	2,440	2,622
Pamplin City town (pt.)	273	312	250
Southside dist	3,794	3,624	3,394
Appomattox town	1,184	1,094	992
Stonewall dist	2,814	2,700	3,004
ARLINGTON COUNTY	163,401	135,449	57,040
AUGUSTA COUNTY[3]	37,363	34,154	42,772
Beverly Manor dist.[3]	6,255	4,730	6,337
Middle River dist	7,335	6,853	6,135
Grottoes town (pt.)	...	...	...
North River dist	3,225	3,469	3,668
Pastures dist	5,102	5,293	5,514
Craigsville town[3]	978	...	...
Riverhead dist	3,986	4,364	4,423
South River dist.[3]	11,460	9,445	16,695
BATH COUNTY	5,335	6,296	7,191
Cedar Creek dist	2,461	2,958	2,963
Millboro dist	1,040	1,213	1,551
Warm Springs dist	1,023	1,229	1,543
Williamsville dist	811	896	1,134
BEDFORD COUNTY[4]	31,028	29,627	29,687
Bellevue dist	1,001	959	1,070
Chamblissburg dist	4,261	3,865	3,663
Charlemont dist	2,453	2,570	2,478
Forest dist.[4]	3,406	3,127	3,742
Liberty dist	10,075	8,649	8,380
Redford town[4]	5,921	4,061	3,973
Lisbon dist	3,688	4,074	3,643
Otter dist	3,060	3,232	3,261
Staunton dist	3,084	3,151	3,450
BLAND COUNTY	5,982	6,436	6,731
Mechanicsburg dist	1,894	2,027	1,938
Rocky Gap dist	1,815	1,765	1,852
Seddon dist	1,442	1,675	1,843
Sharon dist	831	969	1,098
BOTETOURT COUNTY	16,715	15,766	16,447
Amsterdam dist	8,008	6,704	6,834
Fincastle town (pt.)	208	202	192
Troutville town[5]	524	...	...
Buchanan dist	4,919	5,002	5,061
Buchanan town	1,349	1,300	868
Fincastle dist	3,788	4,060	4,552
Fincastle town (pt.)	195	203	250
BRUNSWICK COUNTY	17,779	20,136	19,575
Meherrin dist	3,352	3,977	4,235
Brodnax town (pt.)	442	409	467
Powellton dist	1,950	2,351	2,429
Red Oak dist	3,783	4,440	4,405
Alberta town	430	430	416
Sturgeon dist	3,047	3,368	3,082
Totaro dist	5,647	6,000	5,424
Lawrenceville town	1,941	2,239	1,703
BUCHANAN COUNTY	36,724	35,748	31,477
Garden dist	5,836	6,277	5,619
Grundy dist	15,905	15,157	12,545
Grundy town	2,287	1,947	1,476
Harmon Maxie (U)	1,071	...	...
Hurricane dist	6,379	6,245	5,966
Knox dist	5,713	5,075	4,594
Rock Lick dist	2,891	2,994	2,753
BUCKINGHAM COUNTY	10,877	12,288	13,398
Curdsville dist	2,467	2,783	2,668
Dillwyn town	515	556	436
Francisco dist	809	865	1,238
James River dist	1,441	1,704	2,022
Marshall dist	3,125	3,450	3,845
Maysville dist	1,651	1,894	1,780
Buckingham town	218	264	190
Slate River dist	1,384	1,592	1,845
CAMPBELL COUNTY[6]	32,958	28,877	26,048
Brookville dist[6]	10,656	8,525	6,274
Falling River dist	5,102	4,800	4,603
Brookneal town	1,070	883	736
Otter River dist	7,207	6,688	6,124
Altavista town	3,299	3,332	2,919
Rustburg dist	6,402	5,454	5,515
Seneca dist	3,591	3,410	3,532
CAROLINE COUNTY	12,725	12,471	13,945
Bowling Green dist	4,364	4,404	5,514
Bowling Green town	528	616	541
Madison dist	3,802	3,689	3,261
Port Royal dist	1,812	1,743	2,409
Port Royal town	128	139	123
Reedy Church dist	2,747	2,635	2,761
CARROLL COUNTY[7]	23,178	26,695	25,904
Fancy Gap dist	3,687	3,779	3,778
Laurel Fork dist	4,402	4,760	5,197
Hillsville town (pt.)	189	120	120
Pine Creek dist	3,053	3,305	3,321
Hillsville town (pt.)	217	137	85
Piper Gap dist.[7]	5,304	7,613	6,429
Hillsville town (pt.)	139	261	184
Sulphur Springs dist.[7]	6,732	7,238	7,179
Hillsville town (pt.)	360	246	267
CHARLES CITY COUNTY	5,492	4,676	4,275
Chickahominy dist	778	729	778
Harrison dist	2,572	2,142	2,143
Tyler dist	2,142	1,805	1,354
CHARLOTTE COUNTY	13,368	14,057	15,861
Bacon dist	3,117	3,484	3,758
Central dist	1,681	1,355	1,373
Drakes Branch town	759	410	438
Madison dist	2,549	2,825	3,557
Charlotte Courthouse town (pt.)	206	168	141
Midway dist	1,111	1,109	1,332
Roanoke dist	2,387	2,658	3,399
Charlotte Courthouse town (pt.)	142	89	103
Phenix town	259	290	340
Walton dist	2,523	2,626	2,442
Charlotte Courthouse town (pt.)	207	140	155
Keysville town	733	690	607
CHESTERFIELD COUNTY[8]	71,197	40,400	31,183
Bermuda dist.[8]	12,539	8,567	5,022
Chester (U)	1,290	1,168	...
Clover Hill dist	1,907	1,925	1,786
Dale dist	6,015	3,447	2,284
CHESTERFIELD COUNTY--Con.			
Manchester dist	31,892	15,016	10,672
Matoaca dist.[8]	8,085	7,074	8,708
Ettrick (U)	2,998	3,030	...
Midlothian dist	10,759	4,371	2,711
CLARKE COUNTY	7,942	7,074	7,159
Battletown dist	3,195	2,494	2,429
Berryville town (pt.)	1,361	1,237	1,092
Chapel dist	1,520	1,649	1,821
Boyce town (pt.)	202	184	157
Greenway dist	1,508	1,614	1,497
Boyce town (pt.)	182	188	185
Long Marsh dist	1,719	1,317	1,412
Berryville town (pt.)	284	164	170
CRAIG COUNTY	3,356	3,452	3,769
Alleghany dist	712	770	895
Newcastle dist	1,961	1,969	2,069
Newcastle town	200	239	253
Simmonsville dist	683	713	805
CULPEPER COUNTY	15,088	13,242	13,365
Catalpa dist	7,229	5,682	5,265
Culpeper town	2,412	2,527	2,316
Cedar Mountain dist	1,992	1,856	1,964
Jefferson dist	1,791	1,759	1,878
Salem dist	1,802	1,653	1,840
Stevensburg dist	2,274	2,292	2,418
CUMBERLAND COUNTY	6,360	7,252	7,505
Hamilton dist	1,765	2,262	2,544
Madison dist	2,263	2,568	2,615
Randolph dist	2,332	2,422	2,346
DICKENSON COUNTY	20,211	23,393	21,266
Clintwood dist	5,920	6,321	5,238
Clintwood town	1,400	1,366	1,106
Ervinton dist	4,466	5,097	4,549
Kenady dist	1,878	2,155	2,019
Sand Lick dist	4,014	4,885	5,277
Haysi town (pt.)	...	...	...
Willis dist	3,933	4,935	4,183
Haysi town (pt.)	485	476	623
DINWIDDIE COUNTY	22,183	18,839	18,166
Darvills dist	2,097	2,270	2,965
Namozine dist	12,644	9,423	8,024
Rowanty dist	4,582	4,203	4,107
Sapony dist	2,860	2,943	3,070
McKenney town	519	476	453
ESSEX COUNTY	6,690	6,530	7,006
Central dist	3,238	2,896	2,865
Tappahannock town	1,086	1,011	783
Occupacia dist	1,785	1,801	2,095
Rappahannock dist	1,667	1,833	2,046
FAIRFAX COUNTY[9]	275,002	98,557	40,929
Centreville dist	12,155	4,673	2,961
Clifton town	230	262	194
Herndon town	1,960	1,461	1,046
Dranesville dist	32,205	6,012	4,530
Falls Church dist.[9]	40,420	26,617	7,614
Lee dist	40,512	6,367	5,419
Mason dist	Δ62,526	...	...
Springfield (U)	10,783	...	...
Mount Vernon dist.[9]	44,028	34,163	9,882
Providence dist	43,156	20,725	10,523
Fairfax town[9]	13,585	1,946	979
Vienna town[9]	11,440	2,029	1,237
FAUQUIER COUNTY	24,066	21,248	21,039
Cedar Run dist	3,698	3,148	2,335
Centre dist	7,995	6,598	6,035
Warrenton town[10]	3,522	1,797	1,651
Lee dist	4,185	3,956	4,001
Remington town	288	309	226
Marshall dist	3,205	3,043	3,820
Scott dist	4,983	4,503	4,848
The Plains town	484	405	372
FLOYD COUNTY	10,462	11,351	11,967
Alum Ridge dist	926	735	938
Burks Fork dist	1,759	1,948	2,125
Court House dist	2,693	2,769	2,611
Floyd town	487	493	479
Indian Valley dist	1,785	2,154	1,934
Little River dist	1,446	1,689	2,233
Locust Grove dist	1,853	2,056	2,126

ΔIncludes 12,520 persons erroneously assigned to the district; information received too late for correction in the detailed distributions.
See other footnotes at end of table, p. 17.

Table 7.—POPULATION OF COUNTIES, BY MINOR CIVIL DIVISIONS: 1940 TO 1960—Con.

["U" denotes an unincorporated place. For changes in boundaries, etc., between 1940 and 1950, see table 6 for this State in *U. S. Census of Population: 1950*, Vol. I or II. Total population of a place located in 2 or more minor civil divisions appears in table 8. Minor civil division figures for 1950 and 1940 do not necessarily add to county totals. "Districts" shown here are magisterial districts]

County and minor civil division	1960	1950	1940
FLUVANNA COUNTY	7,227	7,121	7,088
Columbia dist.	1,232	1,375	1,604
Columbia town	86	119	144
Cunningham dist.	1,837	1,845	1,719
Scottsville town (pt.)	61	54	50
Fork Union dist.	2,599	2,629	2,420
Palmyra dist.	1,559	1,272	1,345
FRANKLIN COUNTY[11]	25,925	24,560	25,864
Blackwater dist.[11]	2,130	1,519	2,313
Blue Ridge dist.[11]	4,878	...	...
Boone dist.[11]	4,376	...	...
Boones Mill town[11]	371	335	377
Gills Creek dist.	1,965	1,834	2,874
Rocky Mount dist.	7,100	6,196	5,777
Rocky Mount town	1,412	1,432	1,366
Snow Creek dist.	2,224	2,200	2,449
Union Hall dist.	3,252	3,264	3,525
FREDERICK COUNTY	21,941	17,537	14,008
Back Creek dist.	1,812	1,923	1,722
Gainesboro dist.	2,411	2,312	2,015
Opequon dist.	4,772	4,256	3,728
Middletown town	378	386	361
Stephens City town	876	676	600
Shawnee dist.	6,560	4,178	2,835
Stonewall dist.	6,386	4,868	3,708
GILES COUNTY	17,219	18,956	14,635
Narrows dist.	6,272	6,970	...
Glen Lyn town	222	240	259
Narrows town[12]	2,508	2,520	1,489
Rich Creek town	748	740	...
Newport dist.	958	1,126	1,007
Pearisburg dist.	4,706	4,504	7,965
Pearisburg town[12]	2,268	2,005	987
Pembroke dist.	3,234	3,730	3,481
Pembroke town	1,038	1,010	...
Walkers Creek dist.	2,049	2,626	2,182
GLOUCESTER COUNTY	11,919	10,343	9,548
Abingdon dist.	6,907	5,672	5,075
Petsworth dist.	1,527	1,534	1,554
Ware dist.	3,485	3,137	2,919
GOOCHLAND COUNTY	9,206	8,934	8,454
Byrd dist.	2,158	2,199	2,439
Dover dist.	3,423	2,960	2,774
Lickinghole dist.	3,625	3,775	3,241
GRAYSON COUNTY[13]	17,390	21,379	21,916
Elk Creek dist.	3,766	4,435	4,000
Independence town	679	486	429
Old Town dist.[13]	4,971	6,994	6,434
Providence dist.	4,143	4,431	4,441
Fries town	1,039	1,442	1,555
Wilson Creek dist.	4,510	5,519	7,041
Troutdale town	273	250	334
GREENE COUNTY	4,715	4,745	5,218
Monroe dist.	1,312	1,605	1,790
Ruckersville dist.	1,731	1,566	1,666
Stanardsville dist.	1,672	1,574	1,762
Stanardsville town	283	182	212
GREENSVILLE COUNTY	16,155	16,319	14,866
Belfield dist.	8,028	8,059	6,929
Emporia town (pt.)	3,150	3,445	1,441
Jarratt town (pt.)	467	400	231
Hicksford dist.	5,735	5,427	5,083
Emporia town (pt.)	1,734	1,648	1,070
Zion dist.	2,392	2,833	2,854
Emporia town (pt.)	651	571	224
HALIFAX COUNTY[14]	33,637	41,442	41,271
Banister dist.[14]	6,828	12,322	10,290
Halifax town	792	791	536
Birch Creek dist.	3,189	3,696	4,134
Black Walnut dist.	4,403	4,656	4,500
Meadsville dist.	2,397	2,342	2,738
Mount Carmel dist.	2,017	2,475	2,747
Redbank dist.	2,343	2,542	2,615
Virgilina town	286	323	358
Roanoke dist.	6,622	6,993	7,610
Clover town	261	274	252
Scottsburg town	188	222	239
Staunton dist.	5,838	6,416	6,637
HANOVER COUNTY	27,550	21,985	18,500
Ashland dist.	11,111	9,353	7,033
Ashland town	2,773	2,610	1,718
Beaverdam dist.	5,596	5,385	5,309
Henry dist.	10,843	7,247	6,158
HENRICO COUNTY	117,339	57,340	41,960
Brookland dist.	38,845	20,623	13,657
Fairfield dist.	31,445	18,805	11,649
Lewis Gardens (U)	1,380	...	...
Tuckahoe dist.	38,326	11,095	11,123
Varina dist.	8,723	6,817	5,531
HENRY COUNTY[15]	40,335	31,219	26,481
Horse Pasture dist.	14,186	11,819	9,574
Bassetts (U) (pt.)	1,041	866	...
Fieldale (U) (pt.)	1,396	1,160	...
Irisburg dist.	2,337	2,142	1,615
Leatherwood dist.	3,010	2,716	2,646
Martinsville dist.[15]	7,641	4,072	3,837
Collinsville (U) (pt.)	3,221	...	...
Fieldale (U) (pt.)	103	135	...
Reed Creek dist.	8,018	6,731	5,973
Bassetts (U) (pt.)	2,107	2,555	...
Collinsville (U) (pt.)	365	...	...
Ridgeway dist.	5,143	3,739	2,836
Ridgeway town	524	440	422
HIGHLAND COUNTY	3,221	4,069	4,875
Blue Grass dist.	892	1,140	1,422
Monterey dist.	1,445	1,665	1,942
Monterey town	270	262	309
Stonewall dist.	884	1,264	1,511
McDowell town	127	107	110
ISLE OF WIGHT COUNTY	17,164	14,906	13,381
Hardy dist.	5,093	4,404	4,239
Newport dist.	6,889	5,742	5,001
Smithfield town	917	1,180	1,178
Windsor dist.	5,182	4,760	4,141
Windsor town	579	451	411
JAMES CITY COUNTY[16]	11,539	6,317	4,907
Jamestown dist.	8,330	3,595	2,424
Powhatan dist.[16]	2,198	1,804	1,650
Stonehouse dist.[16]	1,011	918	833
KING AND QUEEN COUNTY	5,889	6,299	6,954
Buena Vista dist.	2,272	2,289	2,195
Newtown dist.	2,366	2,478	2,803
Stevensville dist.	1,251	1,532	1,956
KING GEORGE COUNTY	7,243	6,710	5,431
Potomac dist.	3,759	3,600	2,380
Rappahannock dist.	2,109	1,807	1,735
Shiloh dist.	1,375	1,303	1,316
KING WILLIAM COUNTY	7,563	7,589	7,855
Acquinton dist.	2,075	1,959	2,364
Mangohick dist.	1,499	1,426	1,331
West Point dist.	3,989	4,204	4,160
West Point town	1,678	1,919	1,947
LANCASTER COUNTY	9,174	8,640	8,786
Mantua dist.	1,723	1,659	1,802
White Chapel dist.	2,110	2,066	2,167
White Stone dist.	5,341	4,915	4,817
Irvington town[17]	570	...	...
Kilmarnock town (pt.)	845	628	597
White Stone town[17]	395	...	...
LEE COUNTY	25,824	36,106	39,296
Jonesville dist.	5,197	6,336	6,664
Jonesville town	711	597	588
Rocky Station dist.	10,292	15,624	16,861
Pennington Gap town	1,799	2,090	1,990
St. Charles town	368	550	482
Rose Hill dist.	4,355	5,845	6,477
White Shoals dist.	1,995	3,287	3,694
Yokum Station dist.	3,985	5,014	5,600
LOUDOUN COUNTY[18]	24,549	21,147	20,291
Broad Run dist.	4,964	3,773	3,193
Jefferson dist.	3,534	3,166	2,910
Hamilton town (pt.)	188	179	105
Hillsboro town	124	129	115
Round Hill town	430	403	337
Leesburg dist.	5,335	4,134	4,478
Leesburg town[18]	2,869	1,703	1,698
Lovettsville dist.	2,287	2,050	2,267
Lovettsville town	217	341	248
Mercer dist.	3,950	3,980	3,739
Middleburg town	761	663	629
Mount Gilead dist.	4,479	4,044	3,704
Hamilton town (pt.)	215	172	304
Purcellville town	1,419	945	787
LOUISA COUNTY	12,959	12,826	13,665
Cuckoo dist.	2,283	2,285	2,509
Green Spring dist.	2,258	2,251	2,584
Jackson dist.	2,429	2,563	2,591
Louisa dist.	3,505	3,258	3,267
Louisa town	576	344	365
Mineral dist.	2,484	2,469	2,714
Mineral town	366	414	427
LUNENBURG COUNTY	12,523	14,116	13,844
Browns Store dist.	3,371	3,622	3,040
Kenbridge town	1,188	1,176	847
Columbian Grove dist.	1,089	1,463	1,475
Lewiston dist.	944	1,103	1,310
Loch Leven dist.	1,412	1,746	1,811
Pleasant Grove dist.	1,499	1,706	1,567
Plymouth dist.	3,104	3,066	2,937
Victoria town	1,737	1,607	1,555
Rehoboth dist.	1,104	1,410	1,704
MADISON COUNTY[19]	8,187	8,273	8,465
Locustdale dist.	2,896	2,853	2,671
Rapidan dist.	2,315	2,262	2,466
Madison town	Δ510	308	281
Robertson dist.	2,976	3,158	3,328
MATHEWS COUNTY	7,121	7,148	7,149
Chesapeake dist.	2,264	2,275	2,283
Piankitank dist.	2,501	2,404	2,431
Westville dist.	2,356	2,469	2,435
MECKLENBURG COUNTY	31,428	33,497	31,933
Bluestone dist.	2,018	2,254	2,233
Boydton dist.	3,520	4,287	4,052
Boydton town	449	501	424
Buckhorn dist.	2,777	3,297	3,236
Chase City dist.	6,471	6,397	6,157
Chase City town[20]	3,207	2,519	1,896
Clarksville dist.	4,900	5,268	4,727
Clarksville town[20]	1,530	1,035	826
La Crosse dist.	4,204	4,442	4,371
Brodnax town (pt.)	119	90	69
La Crosse town	726	675	524
Palmer Springs dist.	1,448	2,055	2,226
South Hill dist.	6,090	5,497	4,931
South Hill town	2,569	2,153	1,739
MIDDLESEX COUNTY	6,319	6,715	6,673
Jamaica dist.	1,076	1,319	1,383
Pine Top dist.	2,499	2,697	2,542
Saluda dist.	2,744	2,699	2,748
Urbanna town	512	505	482
MONTGOMERY COUNTY	32,923	29,780	21,206
Alleghany dist.	3,555	3,851	3,157
Auburn dist.	3,605	3,753	3,301
Blacksburg dist.	15,536	13,459	8,329
Blacksburg town[21]	7,070	3,358	2,133
Christiansburg dist.	10,227	8,717	6,419
Cambria town	722	853	810
Christiansburg town	3,653	2,967	2,299
NANSEMOND COUNTY	31,366	25,238	22,771
Chuckatuck dist.	7,069	5,750	5,173
Cypress dist.	7,414	5,413	4,723
Jericho (U) (pt.)	1,960	...	...
Lloyd Place (U)	2,282	...	...
Pleasant Hill (U) (pt.)	970	...	...
Holy Neck dist.	8,055	6,902	6,079
Holland town	338	289	378
Saratoga Place (U)	1,478	1,314	...
Sleepy Hole dist.	4,508	3,649	3,779
Jericho (U) (pt.)	340	...	...
Whaleyville dist.	4,320	3,524	3,017
Pleasant Hill (U) (pt.)	1,666	...	...
Whaleyville town[22]	402	...	...
NELSON COUNTY	12,752	14,042	16,241
Lovingston dist.	4,834	5,247	6,235
Massies Mill dist.	3,180	3,719	4,436
Rockfish dist.	2,566	2,547	2,767
Schuyler dist.	2,172	2,529	2,803
NEW KENT COUNTY[23]	4,504	3,995	4,092
Black Creek dist.	1,065	1,127	917
Cumberland dist.	1,304	1,153	1,390
St. Peters dist.	930	812	953
Weir Creek dist.[23]	1,205	903	832

Δ The revised population total for Madison town is 301. The figure in the table includes population for an area misclassified as inside, rather than outside, the city limits. This error was discovered too late for correction in the detailed distributions.

See other footnotes at end of table, p. 17.

Table 7.—POPULATION OF COUNTIES, BY MINOR CIVIL DIVISIONS: 1940 TO 1960—Con.

["U" denotes an unincorporated place. For changes in boundaries, etc., between 1940 and 1950, see table 6 for this State in *U. S. Census of Population: 1950*, Vol. I or II. Total population of a place located in 2 or more minor civil divisions appears in table 8. Minor civil division figures for 1950 and 1940 do not necessarily add to county totals. "Districts" shown here are magisterial districts]

County and minor civil division	1960	1950	1940
NORFOLK COUNTY[24]	51,612	99,937	35,828
Butts Road dist.	3,346	2,481	2,165
Deep Creek dist.[24]	11,719	23,068	8,336
Pleasant Grove dist.	7,073	4,579	3,697
Washington dist.[24]	18,952	17,280	6,948
Western Branch dist.[24]	10,522	13,437	7,189
NORTHAMPTON COUNTY	16,966	17,300	17,597
Capeville dist.	7,123	7,294	7,418
Cape Charles town[25]	2,041	2,427	2,299
Cheriton town[25]	761	...	...
Eastville dist.	3,851	4,209	4,423
Eastville town	261	311	316
Franktown dist.	5,992	5,797	5,756
Exmore town	1,566	1,362	...
Nassawadox town[25]	650	...	...
NORTHUMBERLAND COUNTY	10,185	10,012	10,463
Fairfield dist.	3,551	3,605	3,881
Heathsville dist.	995	1,774	1,958
Lottsburg dist.	2,798	2,741	2,722
Wicomico dist.	2,841	1,892	1,902
Kilmarnock town (pt.)	82	61	17
NOTTOWAY COUNTY	15,141	15,479	15,556
Bellefonte dist.	5,860	5,824	5,780
Blackstone town	3,659	3,536	2,699
Blendon dist.	1,671	1,971	2,821
Haytokah dist.	3,201	3,323	3,276
Burkeville town	705	695	658
Winningham dist.	4,409	4,361	3,679
Crewe town	2,012	2,030	2,048
ORANGE COUNTY	12,900	12,755	12,649
Barbour dist.	1,942	1,967	2,055
Gordonsville town (pt.)[26]	69	...	...
Gordon dist.	1,398	1,440	1,574
Madison dist.	6,566	6,402	5,914
Gordonsville town (pt.)[26]	1,040	1,118	508
Orange town	2,955	2,571	1,980
Taylor dist.	2,994	2,946	3,106
PAGE COUNTY	15,572	15,152	14,863
Luray dist.	4,541	4,431	4,428
Luray town (pt.)[27]	2,829	2,635	1,511
Marksville dist.	3,763	3,124	3,512
Stanley town[27]	1,039	399	317
Shenandoah Iron Works dist.	4,981	5,389	5,073
Shenandoah town	1,839	1,903	1,829
Springfield dist.	2,287	2,208	1,850
Luray town (pt.)[27]	185	96	...
PATRICK COUNTY	15,282	15,642	16,613
Blue Ridge dist.	1,571	1,710	1,851
Dan River dist.	3,176	3,244	3,483
Mayo River dist.	5,262	5,029	5,060
Stuart town (pt.)	464	401	475
Peters Creek dist.	2,815	3,072	3,255
Stuart town (pt.)	510	448	245
Smith River dist.	2,458	2,587	2,964
PITTSYLVANIA COUNTY[28]	58,296	66,096	61,697
Banister dist.	3,133	3,696	4,033
Callands dist.	4,283	4,418	4,753
Chatham dist.	11,554	11,249	10,396
Chatham town[28]	1,822	1,456	1,230
Gretna town (pt.)	806	680	528
Dan River dist.	11,345	11,323	10,394
Glenwood (U)	1,857	1,913	...
Pigg River dist.[28]	3,448	3,882	4,027
Gretna town (pt.)	94	123	91
Staunton River dist.[28]	7,176	6,781	6,419
Tunstall dist.[28]	17,357	24,747	21,675
POWHATAN COUNTY	6,747	5,556	5,671
Huguenot dist.	2,067	1,710	1,619
Macon dist.	1,810	1,938	1,766
Spencer dist.	2,870	1,908	2,286
PRINCE EDWARD COUNTY	14,121	15,398	14,922
Buffalo dist.	868	1,169	1,435
Pamplin City town (pt.)	17	28	23
Farmville dist.	6,146	6,116	4,965
Farmville town[29]	4,293	4,375	3,475
Hampden dist.	2,243	2,430	2,113
Leigh dist.	958	1,347	1,644
Lockett dist.	1,746	1,870	2,028
Prospect dist.	2,160	2,466	2,737
Pamplin City town (pt.)	22	30	...
PRINCE GEORGE COUNTY[30]	20,270	19,679	12,226
Blackwater dist.	1,709	1,509	1,426
Bland dist.[30]	9,470	12,336	5,575
Brandon dist.	716	764	889
Rives dist.[30]	6,865	3,431	2,765
Templeton dist.	1,510	1,639	1,571
PRINCE WILLIAM COUNTY	50,164	22,612	17,738
Brentsville dist.	2,499	2,031	1,882
Coles dist.	1,667	929	856
Dumfries dist.	17,452	9,388	7,813
Dumfries (U)	1,368	...	...
Quantico town	1,015	1,240	1,139
Triangle (U)	2,948	...	...
Gainesville dist.	2,941	2,331	2,040
Haymarket town	257	213	156
Manassas dist.	15,946	5,559	3,827
Manassas town[31]	3,555	1,804	1,302
Manassas Park town[31]	5,342	...	...
Occoquan dist.	9,659	2,374	1,320
Occoquan town	301	317	213
PRINCESS ANNE COUNTY[32]	Δ76,124	42,277	19,984
Bayside dist.[32]	Δ28,045	...	...
Blackwater dist.	733	631	530
Kempsville dist.[32]	13,900	20,914	7,609
Acredale (U)	1,022	...	...
Lynnhaven dist.[32]	23,731	15,601	7,070
Bay Colony-North Linkhorn Park (U)	1,151	...	...
Lenox (U)	1,520	...	...
Londonbridge (U)	1,061	...	...
North Virginia Beach (U)	2,587	1,593	...
Oceana (U)	2,448	...	...
Seatack (U)	3,120	...	...
Pungo dist.	2,504	2,187	2,146
Seaboard dist.	7,211	2,944	2,629
PULASKI COUNTY	27,258	27,758	22,767
Dublin dist.	6,500	6,165	3,909
Dublin town (pt.)	1,295	1,239	576
Fairlawn (U)	1,325	...	...
Hiawassie dist.	2,145	2,405	2,622
Newbern dist.	3,235	3,296	3,044
Draper town	233	258	241
Dublin town (pt.)	132	74	...
Pulaski dist.	15,378	15,892	13,192
North Pulaski (U)	1,156	1,557	...
Pulaski town[33]	10,469	9,202	8,792
RAPPAHANNOCK COUNTY	5,368	6,112	7,208
Hampton dist.	1,330	1,489	1,764
Washington town	255	249	245
Hawthorne dist.	405	470	617
Jackson dist.	1,028	1,118	1,291
Piedmont dist.	797	961	1,091
Stonewall dist.	653	696	875
Wakefield dist.	1,155	1,378	1,570
RICHMOND COUNTY	6,375	6,189	6,634
Farnham dist.	1,172	1,262	1,359
Marshall dist.	2,203	1,994	2,176
Warsaw town	549	435	...
Stonewall dist.	723	795	936
Washington dist.	2,277	2,138	2,163
ROANOKE COUNTY	61,693	41,486	42,897
Big Lick dist.	13,901	9,681	17,341
Vinton town	3,432	3,629	3,455
Catawba dist.	2,390	1,888	1,591
Cave Spring dist.	13,729	7,514	6,982
Salem dist.	31,673	22,403	16,983
Salem town[34]	16,058	6,823	5,737
ROCKBRIDGE COUNTY	24,039	23,359	22,384
Buffalo dist.	1,508	1,651	2,021
Kerrs Creek dist.	1,545	1,477	1,910
Lexington dist.	9,288	8,557	6,060
Lexington town[35]	7,537	5,976	3,914
Natural Bridge dist.	5,799	5,254	5,061
Glasgow town[35]	1,091	810	938
South River dist.	3,772	3,797	4,232
Walkers Creek dist.	2,127	2,623	3,100
Goshen town	99	124	187
ROCKINGHAM COUNTY[36]	40,485	35,079	31,289
Ashby dist.	9,530	8,963	7,937
Bridgewater town	1,815	1,537	993
Dayton town	930	788	632
Mount Crawford town	247	303	290
Central dist.[36]	7,563	5,412	4,689
Linville dist.	5,482	3,994	3,686
Singers Glen town	102	126	120
ROCKINGHAM COUNTY—Con.			
Plains dist.	8,312	7,385	6,700
Broadway town[36]	646	561	506
Timberville town	412	271	253
Stonewall dist.	9,598	9,325	8,277
Elkton town	1,506	1,361	1,050
Grottoes town (pt.)	969	908	759
RUSSELL COUNTY	26,290	26,818	26,627
Castlewood dist.	6,837	7,401	7,428
Dante (U)	1,436	2,405	...
Cleveland dist.	1,841	1,857	2,125
Cleveland town	415	388	...
Copper Creek dist.	2,000	2,087	2,200
Elk Garden dist.	2,007	1,854	2,016
Lebanon dist.	4,180	3,715	3,439
Lebanon town	2,085	672	622
Moccasin dist.	1,171	1,421	1,167
New Garden dist.	8,254	8,483	8,252
Honaker town	851	847	851
SCOTT COUNTY	25,813	27,640	26,989
De Kalb dist.	3,003	3,573	3,803
Estillville dist.	9,247	8,731	6,836
Gate City town	2,142	2,126	1,565
Weber City town[37]	1,274	...	...
Floyd dist.	1,811	2,114	1,978
Dungannon town	444	431	333
Fulkerson dist.	2,271	2,930	2,984
Johnson dist.	3,091	3,596	3,871
Nickelsville town	291	268	256
Powell dist.	2,664	2,831	3,950
Taylor dist.	3,726	3,865	3,567
Clinchport town	302	359	346
Duffield town	97	176	83
SHENANDOAH COUNTY	21,825	21,169	20,898
Ashby dist.	3,829	4,047	3,865
Mount Jackson town	722	732	562
Davis dist.	5,314	4,927	4,772
Strasburg town	2,428	2,022	1,968
Johnston dist.	2,429	2,373	2,397
Toms Brook town (pt.)	137	137	137
Woodstock town (pt.)	649	620	564
Lee dist.	3,005	2,791	2,922
New Market town	783	701	629
Madison dist.	3,206	3,163	3,246
Edinburg town	517	533	565
Stonewall dist.	4,042	3,868	3,696
Toms Brook town (pt.)	107	119	82
Woodstock town (pt.)	1,434	1,196	982
SMYTH COUNTY	31,066	30,187	28,861
Marion dist.	17,970	16,309	14,445
Chilhowie town	1,169	1,022	889
Marion town[38]	8,385	6,982	5,177
Rich Valley dist.	8,266	8,714	9,280
Saltville town (pt.)	2,437	2,320	2,145
St. Clair dist.	4,830	5,164	5,136
SOUTHAMPTON COUNTY	27,195	26,522	26,442
Berlin and Ivor dist.	3,159	3,375	3,458
Ivor town	398	377	339
Boykins dist.	3,012	3,625	3,694
Boykins town	710	811	699
Branchville town	158	169	153
Capron dist.	2,185	2,285	2,479
Capron town	327	281	291
Drewryville dist.	2,336	2,277	2,913
Franklin dist.	9,979	8,072	6,542
Franklin town[39]	7,264	4,670	3,466
Jerusalem dist.	3,753	3,553	3,722
Courtland town[39]	855	443	459
Newsoms dist.	2,771	3,335	3,634
Newsoms town	423	392	...
SPOTSYLVANIA COUNTY[40]	13,819	11,920	9,905
Berkeley dist.	2,356	2,122	2,034
Chancellor dist.	3,175	2,547	2,072
Courtland dist.[40]	5,780	4,834	3,092
Livingston dist.	2,508	2,417	2,707
STAFFORD COUNTY	16,876	11,902	9,548
Aquia dist.	5,119	3,943	3,223
Falmouth dist.[41]	7,093	4,033	3,127
Falmouth (U) (pt.)	968	478	...
Hartwood dist.[41]	3,205	2,896	2,107
Falmouth (U) (pt.)	510	698	...
Rock Hill dist.	1,459	1,030	1,091
SURRY COUNTY	6,220	6,220	6,193
Blackwater dist.	1,802	1,914	1,949
Dendron town	403	476	465
Cobham dist.	2,567	2,327	2,198
Surry town	288	248	254
Guilford dist.	1,851	1,979	2,046
Claremont town	377	374	380

Δ The revised population total for Bayside district is 29,048. The figure in the table excludes population for an area misclassified as outside, rather than inside, the district and Princess Anne County. This error was discovered too late for correction in the detailed distributions.

See other footnotes at end of table, p. 17.

Table 7.—POPULATION OF COUNTIES, BY MINOR CIVIL DIVISIONS: 1940 TO 1960—Con.

["U" denotes an unincorporated place. For changes in boundaries, etc., between 1940 and 1950, see table 6 for this State in *U. S. Census of Population: 1950*, Vol. I or II. Total population of a place located in 2 or more minor civil divisions appears in table 8. Minor civil division figures for 1950 and 1940 do not necessarily add to county totals. "Districts" shown here are magisterial districts]

County and minor civil division	1960	1950	1940
SUSSEX COUNTY	12,411	12,785	12,485
Courthouse dist.	1,636	1,747	1,820
Henry dist.	2,156	2,378	2,430
Jarratt town (pt.)	141	174	227
Newville dist.	982	1,178	1,446
Stony Creek dist.	2,455	2,604	2,588
Stony Creek town	437	482	493
Wakefield dist.	2,184	2,005	1,741
Wakefield town	1,015	949	687
Waverly dist.	2,998	2,873	2,460
Waverly town	1,601	1,502	1,288
TAZEWELL COUNTY	44,791	47,512	41,607
Clear Fork dist.	15,235	17,766	15,782
Bluefield town[42]	4,235	4,212	3,921
Pocahontas town	1,313	2,410	2,623
Jeffersonville dist.	12,049	13,194	11,614
North Tazewell town	713	816	688
Tazewell town[42]	3,000	1,347	1,374
Maiden Spring dist.	17,507	16,552	14,211
Cedar Bluff town	995	1,083	823
Richlands town	4,963	4,648	2,203
WARREN COUNTY	14,655	14,801	11,352
Cedarville dist.	1,691	1,873	1,753
Fork dist.	2,176	1,904	1,544
Front Royal dist.	9,437	9,501	6,670
Front Royal town	7,949	8,115	3,831
South River dist.	1,351	1,523	1,385
WASHINGTON COUNTY	38,076	37,536	38,197
Abingdon dist.	9,311	9,236	7,899
Abingdon town[43]	4,758	4,709	3,158
Glade Spring dist.	5,413	5,460	4,359
Glade Spring town[43]	1,407	827	686
Goodson dist.	9,130	6,598	9,192
Holston dist.	5,010	6,186	5,529
Damascus town	1,485	1,726	1,441
Kinderhook dist.	2,819	2,784	3,270
North Fork dist.	2,449	2,703	2,974
Saltville dist.	3,944	4,569	4,974
Saltville town (pt.)	407	358	505
WESTMORELAND COUNTY	11,042	10,148	9,512
Cople dist.	4,626	4,350	4,006
Montross dist.	2,458	2,236	2,134
Montross town	394	331	...
Washington dist.	3,958	3,562	3,372
Colonial Beach town	1,769	1,464	1,105
WISE COUNTY[44]	43,579	56,336	52,458
Gladeville dist.[44]	12,070	18,732	16,928
Wise town[44]	2,614	1,574	1,226
Lipps dist.	10,388	10,653	9,921
Coeburn town[44]	2,471	760	764
St. Paul town	1,156	1,014	746
WISE COUNTY—Con.			
Richmond dist.	15,186	20,730	20,236
Appalachia town	2,456	2,915	3,010
Big Stone Gap town	4,688	5,173	4,331
Roberson dist.	5,935	6,221	5,373
Pound town	1,135	1,193	...
WYTHE COUNTY	21,975	23,327	22,721
Black Lick dist.	3,474	4,060	3,940
Rural Retreat town	413	478	440
Fort Chiswell dist.	3,329	3,577	3,473
Lead Mines dist.	4,399	4,976	5,275
Speedwell dist.	2,342	2,817	2,966
Wytheville dist.	8,431	7,897	7,067
Wytheville town	5,634	5,513	4,653
YORK COUNTY	21,583	11,750	8,857
Bethel dist.[45]	3,079	...	...
Bruton dist.	5,371	1,965	1,993
Grafton dist.	5,578	2,772	2,130
Nelson dist.	3,277	2,716	1,175
Yorktown town	311	384	521
Poquoson dist.[45]	4,278	4,297	3,559
Poquoson town[45]	4,278	...	...

[1] ACCOMACK.--Hallwood town incorporated from parts of Atlantic and Metompkin districts. Saxis town incorporated from part of Atlantic district. Melfa town incorporated from parts of Lee and Pungoteague districts. Part of Lee district annexed to Onancock town. Onley town incorporated from part of Lee district. Bloxom town incorporated from part of Metompkin district. Keller and Painter towns incorporated from parts of Pungoteague district.

[2] ALLEGHANY.--Entire county redistricted since 1950. Parts of Covington, Falling Spring, and Jackson River districts annexed to Covington. Covington town in Covington, Falling Spring, and Jackson River districts incorporated as an independent city since 1950.

[3] AUGUSTA.--Part of Beverly Manor district annexed to the independent city of Staunton. Craigsville town incorporated from part of Pastures district. Part of South River district annexed to the independent city of Waynesboro.

[4] BEDFORD.--Parts of Forest district annexed to the independent city of Lynchburg. Part of Liberty district annexed to Bedford town.

[5] BOTETOURT.--Troutville town incorporated from part of Amsterdam district.

[6] CAMPBELL.--Part of Brookville district annexed to the independent city of Lynchburg.

[7] CARROLL.--Galax town in Piper Gap and Sulphur Springs districts, Carroll County, and Old Town district, Grayson County, incorporated as an independent city since 1950. Part of Sulphur Springs district annexed to the independent city of Galax.

[8] CHESTERFIELD.--Parts of Bermuda and Matoaca districts annexed to the independent city of Colonial Heights.

[9] FAIRFAX.--County boundary between Fairfax and Loudoun Counties re-established since 1950. County partially redistricted since 1950. Parts of Falls Church and Mount Vernon districts annexed to the independent city of Alexandria. Parts of Providence district annexed to Vienna and Fairfax towns.

[10] FAUQUIER.--Part of Centre district annexed to Warrenton town.

[11] FRANKLIN.--Blue Ridge district organized from Brown Hill and Long Branch districts. Boone district organized from Little Creek and Bonbrook districts. Maggodee district annexed to Blackwater district. Boones Mill town changed from Boone Mill since 1950.

[12] GILES.--Part of Narrows district annexed to Narrows town and part of Narrows town detached and area reverted to Narrows district. Part of Pearisburg district annexed to Pearisburg town.

[13] GRAYSON.--Galax town in Old Town district, Grayson County, and Piper Gap and Sulphur Springs districts, Carroll County, incorporated as an independent city since 1950.

[14] HALIFAX.--South Boston town in Banister district incorporated as an independent city since 1950.

[15] HENRY.--Part of Martinsville district annexed to the independent city of Martinsville.

[16] JAMES CITY.--Parts of Powhatan and Stonehouse districts annexed to New Kent County.

[17] LANCASTER.--Irvington town and White Stone town incorporated from part of White Stone district.

[18] LOUDOUN.--County boundary between Fairfax and Loudoun Counties re-established since 1950. Part of Leesburg district annexed to Leesburg town.

[19] MADISON.--County partially redistricted since 1950.

[20] MECKLENBURG.--Part of Chase City district annexed to Chase City town. Part of Clarksville district annexed to Clarksville town.

[21] MONTGOMERY.--Part of Blacksburg district annexed to Blacksburg town and part of Blacksburg town detached and area reverted to Blacksburg district.

[22] NANSEMOND.--Whaleyville town incorporated from part of Whaleyville district.

[23] NEW KENT.--Part of James City County annexed to Weir Creek district.

[24] NORFOLK.--Tanners Creek district annexed to the independent city of Norfolk. Part of Deep Creek district annexed to the independent city of Portsmouth and part of Portsmouth city detached and area annexed to Deep Creek district. Part of Washington district including Portlock town annexed to the independent city of South Norfolk. Part of Western Branch district annexed to the independent cities of South Norfolk and Portsmouth.

[25] NORTHAMPTON.--Cheriton town incorporated from part of Capeville district. Part of Capeville district annexed to Cape Charles town. Nassawadox town incorporated from part of Franktown district.

[26] ORANGE.--Gordonsville town returned in Madison district only in 1950.

[27] PAGE.--Parts of Luray and Springfield districts annexed to Luray town. Part of Marksville district annexed to Stanley town.

[28] PITTSYLVANIA.--Part of Chatham district annexed to Chatham town. Part of Pigg River district annexed to Staunton River district. Part of Tunstall district annexed to the independent city of Danville.

[29] PRINCE EDWARD.--Part of Farmville district annexed to Farmville town.

[30] PRINCE GEORGE.--Parts of Bland district annexed to the independent cities of Petersburg and Hopewell. Part of Rives district annexed to the independent city of Petersburg.

[31] PRINCE WILLIAM.--Part of Manassas district annexed to Manassas town. Manassas Park town incorporated from part of Manassas district.

[32] PRINCESS ANNE.--Bayside district organized from part of Kempsville district. Part of Kempsville district annexed to the independent city of Norfolk. Virginia Beach town in Lynnhaven district incorporated as an independent city since 1950.

[33] PULASKI.--Part of Pulaski district annexed to Pulaski town.

[34] ROANOKE.--Parts of Salem district annexed to Salem town.

[35] ROCKBRIDGE.--Part of Lexington district annexed to Lexington town. Part of Natural Bridge district annexed to Glasgow town.

[36] ROCKINGHAM.--Part of Central district annexed to the independent city of Harrisonburg. Part of Plains district annexed to Broadway town.

[37] SCOTT.--Weber City town incorporated from part of Estillville district.

[38] SMYTH.--Part of Marion district annexed to Marion town.

[39] SOUTHAMPTON.--Parts of Franklin district annexed to Franklin town. Parts of Jerusalem district annexed to Courtland town.

[40] SPOTSYLVANIA.--Part of Courtland district annexed to the independent city of Fredericksburg.

[41] STAFFORD.--Part of Hartwood district annexed to Falmouth district.

[42] TAZEWELL.--Part of Clear Fork district annexed to Bluefield town. Part of Jeffersonville district annexed to Tazewell town.

[43] WASHINGTON.--Part of Abingdon town detached and area reverted to Abingdon district. Part of Glade Spring district annexed to Glade Spring town. Meadow View town returned separately in 1950.

[44] WISE.--Norton town in Gladeville district incorporated as an independent city since 1950. Parts of Gladeville district annexed to Wise town and to the independent city of Norton. Town of Bond Town and part of Lipps district annexed to Coeburn town.

[45] YORK.--Bethel district organized from part of Poquoson district. Poquoson town incorporated from part of Poquoson district and made coextensive with the district.

Table 8.—POPULATION OF ALL INCORPORATED PLACES AND OF UNINCORPORATED PLACES OF 1,000 OR MORE: 1940 TO 1960

["U" denotes an unincorporated place. Asterisk (*) denotes an incorporated place under 2,500 located in an urbanized area]

Place	County	1960	1950	1940
Abingdon	Washington	4,758	4,709	3,158
Accomac	Accomack	414	500	...
Acredale (U)	Princess Anne	1,022	...	...
Alberta	Brunswick	430	430	416
Alexandria		91,023	61,787	33,523
Altavista	Campbell	3,299	3,332	2,919
Amherst	Amherst	1,200	1,038	930
Appalachia	Wise	2,456	2,915	3,010
Appomattox	Appomattox	1,184	1,094	992
Arlington County[1]	Arlington	163,401	57,040	26,615
Ashland	Hanover	2,773	2,610	1,718
Bassetts (U)	Henry	3,148	3,421	...
Bay Colony-North Linkhorn Park (U).	Princess Anne	1,151	...	...
Bedford	Bedford	5,921	4,061	3,973
Belle Haven	Accomack	371	453	277
Berryville	Clarke	1,645	1,401	1,262
Big Stone Gap	Wise	4,688	5,173	4,331
Blacksburg	Montgomery	7,070	3,358	2,133
Blackstone	Nottoway	3,659	3,536	2,699
Bloxom	Accomack	349	...	...
Bluefield[2]	Tazewell	4,235	4,212	3,921
Boones Mill	Franklin	371	335	377
Bowling Green	Caroline	528	616	541
Boyce	Clarke	384	372	342
Boydton	Mecklenburg	449	501	424
Boykins	Southampton	710	811	699
Branchville	Southampton	158	169	153
Bridgewater	Rockingham	1,815	1,537	993
Bristol[3]		17,144	15,954	9,768
Broadway	Rockingham	646	561	506
Brodnax	Brunswick; Mecklenburg	561	499	536
Brookneal	Campbell	1,070	883	736
Buchanan	Botetourt	1,349	1,300	868
Buckingham	Buckingham	218	264	190
Buena Vista	Buena Vista	6,300	5,214	4,335
Burkeville	Nottoway	705	695	658
Cambria	Montgomery	722	853	810
Cape Charles	Northampton	2,041	2,427	2,299
Capron	Southampton	327	281	291
Cedar Bluff	Tazewell	995	1,083	823
Charlotte Courthouse	Charlotte	555	397	399
Charlottesville		29,427	25,969	19,400
Chase City	Mecklenburg	3,207	2,519	1,896
Chatham	Pittsylvania	1,822	1,456	1,230
Cheriton	Northampton	761	...	...
Chester (U)	Chesterfield	1,290	1,168	...
Chilhowie	Smyth	1,169	1,022	889
Chincoteague	Accomack	2,131	2,724	2,142
Christiansburg	Montgomery	3,653	2,967	2,299
Claremont	Surry	377	374	380
Clarksville	Mecklenburg	1,530	1,035	826
Cleveland	Russell	415	388	...
Clifton	Fairfax	230	262	194
Clifton Forge		5,268	5,795	6,461
Clinchport	Scott	302	359	346
Clintwood	Dickenson	1,400	1,366	1,106
Clover	Halifax	261	274	252
Coeburn	Wise	2,471	760	764
Collinsville (U)	Henry	3,586	...	...
Colonial Beach	Westmoreland	1,769	1,464	1,105
Colonial Heights		9,587	6,077	3,194
Columbia	Fluvanna	86	119	144
Courtland	Southampton	855	443	459
Covington		11,062	5,860	6,300
Craigsville	Augusta	978	...	...
Crewe	Nottoway	2,012	2,030	2,048
Culpeper	Culpeper	2,412	2,527	2,316
Damascus	Washington	1,485	1,726	1,441
Dante (U)	Russell	1,436	2,405	...
Danville		46,577	35,066	32,749
Dayton	Rockingham	930	788	632
Dendron	Surry	403	476	465
Dillwyn	Buckingham	515	556	436
Drakes Branch	Charlotte	759	410	438
Draper	Pulaski	233	258	241
Dublin	Pulaski	1,427	1,313	576
Duffield	Scott	97	176	83
Dumfries (U)	Prince William	1,368	...	...
Dungannon	Scott	444	431	333
Eastville	Northampton	261	311	316
Edinburg	Shenandoah	517	533	565
Elkton	Rockingham	1,506	1,361	1,050
Emporia	Greensville	5,535	5,664	2,735
Ettrick (U)	Chesterfield	2,998	3,030	...
Exmore	Northampton	1,566	1,362	...
Fairfax	Fairfax	13,585	1,946	979
Fairlawn (U)	Pulaski	1,325	...	...
Falls Church		10,192	7,535	2,576
Falmouth (U)	Stafford	1,478	1,176	...
Farmville	Prince Edward	4,293	4,375	3,475
Fieldale (U)	Henry	1,499	1,295	...
Fincastle	Botetourt	403	405	442
Floyd	Floyd	487	493	479
Franklin	Southampton	7,264	4,670	3,466
Fredericksburg		13,639	12,158	10,086
Fries	Grayson	1,039	1,442	1,555
Front Royal	Warren	7,949	8,115	3,831
Galax		5,254	5,248	3,195
Gate City	Scott	2,142	2,126	1,565
Glade Spring	Washington	1,407	827	686
Glasgow	Rockbridge	1,091	810	938
Glen Lyn	Giles	222	240	259
Glenwood (U)	Pittsylvania	1,857	1,913	...
Gordonsville	Orange	1,109	1,118	508
Goshen	Rockbridge	99	124	187
Gretna	Pittsylvania	900	803	619
Grottoes	Augusta; Rockingham	969	908	759
Grundy	Buchanan	2,287	1,947	1,476
Halifax	Halifax	792	791	536
Hallwood	Accomack	269	...	...
Hamilton	Loudoun	403	351	409
Hampton		89,258	5,966	5,898
Harmon Maxie (U)	Buchanan	1,071	...	...
Harrisonburg		11,916	10,810	8,768
Haymarket	Prince William	257	213	156
Haysi	Dickenson	485	476	623
Herndon	Fairfax	1,960	1,461	1,046
Hillsboro	Loudoun	124	129	115
Hillsville	Carroll	905	764	656
Holland	Nansemond	338	289	378
Honaker	Russell	851	847	851
Hopewell		17,895	10,219	8,679
Independence	Grayson	679	486	429
Iron Gate	Alleghany	716	725	719
Irvington	Lancaster	570	...	...
Ivor	Southampton	398	377	339
Jarratt	Greensville; Sussex	608	574	458
Jericho (U)	Nansemond	2,300	...	...
Jonesville	Lee	711	597	588
Keller	Accomack	263	...	...
Kenbridge	Lunenburg	1,188	1,176	847
Keysville	Charlotte	733	690	607
Kilmarnock	Lancaster; Northumberland	927	689	614
La Crosse	Mecklenburg	726	675	524
Lawrenceville	Brunswick	1,941	2,239	1,703
Lebanon	Russell	2,085	672	622
Leesburg	Loudoun	2,869	1,703	1,698
Lenox (U)	Princess Anne	1,520	...	...
Lewis Gardens (U)	Henrico	1,380	...	...
Lexington	Rockbridge	7,537	5,976	3,914
Lloyd Place (U)	Nansemond	2,282	...	...
Londonbridge (U)	Princess Anne	1,061	...	...
Louisa	Louisa	576	344	365
Lovettsville	Loudoun	217	341	248
Luray	Page	3,014	2,731	1,511
Lynchburg		54,790	47,727	44,541
McDowell	Highland	127	107	110
McKenney	Dinwiddie	519	476	453
Madison	Madison	Δ510	308	281
Manassas	Prince William	3,555	1,804	1,302
Manassas Park	Prince William	5,342	...	...
Marion	Smyth	8,385	6,982	5,177
Martinsville		18,798	17,251	10,080
Melfa	Accomack	409	...	...
Middleburg	Loudoun	761	663	629
Middletown	Frederick	378	386	361
Mineral	Louisa	366	414	427
Monterey	Highland	270	262	309
Montross	Westmoreland	394	331	...
Mount Crawford	Rockingham	247	303	290
Mount Jackson	Shenandoah	722	732	562
Narrows	Giles	2,508	2,520	1,489
Nassawadox	Northampton	650	...	...
Newcastle	Craig	200	239	253
New Market	Shenandoah	783	701	629
Newport News		113,662	42,358	37,067
Newsoms	Southampton	423	392	...
Nickelsville	Scott	291	268	256
Norfolk		Δ305,872	213,513	144,332
North Pulaski (U)	Pulaski	1,156	1,557	...
North Tazewell	Tazewell	713	816	688

[1] Urban under special rule.
[2] Population of Bluefield city, Mercer County, W. Va.: 19,256 in 1960, 21,506 in 1950, and 20,641 in 1940.
[3] Population of Bristol city, Sullivan County, Tenn.: 17,582 in 1960, 16,711 in 1950, and 14,004 in 1940.
Δ The revised population total for Madison is 301. The figure in the table includes population for an area misclassified as inside, rather than outside, the city limits. This error was discovered too late for correction in the detailed distributions.
Δ The revised population total for Norfolk is 304,869. The figure in the table includes population for an area misclassified as inside, rather than outside, the city limits. This error was discovered too late for correction in the detailed distributions.

Table 8.—POPULATION OF ALL INCORPORATED PLACES AND OF UNINCORPORATED PLACES OF 1,000 OR MORE: 1940 TO 1960—Con.

["U" denotes an unincorporated place. Asterisk (*) denotes an incorporated place under 2,500 located in an urbanized area]

Place	County	1960	1950	1940
North Virginia Beach (U)	Princess Anne	2,587	1,593	...
Norton	...	Δ4,996	4,315	4,006
Occoquan	Prince William	301	317	213
Oceana (U)	Princess Anne	2,448	...	...
Onancock	Accomack	1,759	1,353	1,283
Onley	Accomack	415	...	...
Orange	Orange	2,955	2,571	1,980
Painter	Accomack	349	...	...
Pamplin City	Appomattox / Prince Edward	312	370	273
Parksley	Accomack	850	883	701
Pearisburg	Giles	2,268	2,005	987
Pembroke	Giles	1,038	1,010	...
Pennington Gap	Lee	1,799	2,090	1,990
Petersburg	...	36,750	35,054	30,631
Phenix	Charlotte	259	290	340
Pleasant Hill (U)	Nansemond	2,636	...	...
Pocahontas	Tazewell	1,313	2,410	2,623
Poquoson	York	4,278	...	...
Port Royal	Caroline	128	139	123
Portsmouth	...	114,773	80,039	50,745
Pound	Wise	1,135	1,193	...
Pulaski	Pulaski	10,469	9,202	8,792
Purcellville	Loudoun	1,419	945	787
Quantico	Prince William	1,015	1,240	1,139
Radford	...	9,371	9,026	6,990
Remington	Fauquier	288	309	226
Rich Creek	Giles	748	740	...
Richlands	Tazewell	4,963	4,648	2,203
Richmond	...	219,958	230,310	193,042
Ridgeway	Henry	524	440	422
Roanoke	...	97,110	91,921	69,287
Rocky Mount	Franklin	1,412	1,432	1,366
Round Hill	Loudoun	430	403	337
Rural Retreat	Wythe	413	478	440
St. Charles	Lee	368	550	482
St. Paul	Wise	1,156	1,014	746
Salem	Roanoke	16,058	6,823	5,737
Saltville	Smyth / Washington	2,844	2,678	2,650
Saratoga Place (U)	Nansemond	1,478	1,314	...
Saxis	Accomack	577	...	...
Scottsburg	Halifax	188	222	239
Scottsville	Albermarle / Fluvanna	353	396	368
Seatack (U)	Princess Anne	3,120	...	...
Shenandoah	Page	1,839	1,903	1,829
Singers Glen	Rockingham	102	126	120
Smithfield	Isle of Wight	917	1,180	1,178
South Boston	...	5,974	6,057	5,252
South Hill	Mecklenburg	2,569	2,153	1,739
South Norfolk	...	22,035	10,434	8,038
Springfield (U)	Fairfax	10,783	...	...
Stanardsville	Greene	283	182	212
Stanley	Page	1,039	399	317
Staunton	...	22,232	19,927	13,337
Stephens City	Frederick	876	676	600
Stony Creek	Sussex	437	482	493
Strasburg	Shenandoah	2,428	2,022	1,968
Stuart	Patrick	974	849	720
Suffolk	...	12,609	12,339	11,343
Surry	Surry	288	248	254
Tangier	Accomack	876	915	1,020
Tappahannock	Essex	1,086	1,011	783
Tazewell	Tazewell	3,000	1,347	1,374
The Plains	Fauquier	484	405	372
Timberville	Rockingham	412	271	253
Toms Brook	Shenandoah	244	256	219
Triangle (U)	Prince William	2,948	...	...
Troutdale	Grayson	273	250	334
Troutville	Botetourt	524	...	...
Urbanna	Middlesex	512	505	482
Victoria	Lunenburg	1,737	1,607	1,555
Vienna	Fairfax	11,440	2,029	1,237
Vinton	Roanoke	3,432	3,629	3,455
Virgilina	Halifax	286	323	358
Virginia Beach	...	8,091	5,390	2,600
Wachapreague	Accomack	507	551	548
Wakefield	Sussex	1,015	949	687
Warrenton	Fauquier	3,522	1,797	1,651
Warsaw	Richmond	549	435	...
Washington	Rappahannock	255	249	245
Waverly	Sussex	1,601	1,502	1,288
Waynesboro	...	15,694	12,357	7,373
Weber City	Scott	1,274	...	...
West Point	King William	1,678	1,919	1,947
Whaleyville	Nansemond	402	...	...
White Stone	Lancaster	395	...	...
Williamsburg	...	6,832	6,735	3,942
Winchester	...	15,110	13,841	12,095
Windsor	Isle of Wight	579	451	411
Wise	Wise	2,614	1,574	1,226
Woodstock	Shenandoah	2,083	1,816	1,546
Wytheville	Wythe	5,634	5,513	4,653
Yorktown	York	311	384	521

ΔThe revised population total for Norton is 5,013. The figure in the table excludes population for an area misclassified as outside, rather than inside, the city limits. This error was discovered too late for correction in the detailed distributions.

Table 9.—1960 POPULATION OF AREAS ANNEXED BETWEEN 1950 AND 1960 BY INCORPORATED PLACES HAVING 2,500 INHABITANTS OR MORE IN 1950

[Minus sign (-) denotes decrease]

Incorporated place	1960 population			1950 population, total	Increase, 1950 to 1960, in 1950 area
	Total	In 1950 area	In annexed area		
Alexandria	91,023	70,864	20,159	61,787	9,077
Bedford	5,921	4,538	1,383	4,061	477
Blacksburg	7,070	3,199	3,871	3,358	-159
Bluefield	4,235	3,835	400	4,212	-377
Chase city	3,207	2,537	670	2,519	18
Colonial Heights	9,587	9,074	513	6,077	2,997
Covington	11,062	4,846	6,216	5,860	-1,014
Danville	46,577	33,095	13,482	35,066	-1,971
Farmville	4,293	4,046	247	4,375	-329
Franklin	7,264	4,930	2,334	4,670	260
Fredericksburg	13,639	11,425	2,214	12,158	-733
Galax	5,254	5,242	12	5,248	-6
Hampton	89,258	7,294	81,964	5,966	1,328
Harrisonburg	11,916	11,540	376	10,810	730
Hopewell	17,895	9,257	8,638	10,219	-962
Lexington	7,537	5,924	1,613	5,976	-52
Luray	3,014	2,800	214	2,731	69
Lynchburg	54,790	47,436	7,354	47,727	-291
Marion	8,385	7,578	807	6,982	596
Martinsville	18,798	18,560	238	17,251	1,309
Narrows	2,508	2,205	303	2,520	-315
Newport News	113,662	42,233	71,429	42,358	-125
Norfolk	Δ305,872	217,551	88,321	213,513	4,038
Norton	Δ4,996	4,048	948	4,315	-267
Petersburg	36,750	35,469	1,281	35,054	415
Portsmouth	114,773	78,054	36,719	80,039	-1,985
Pulaski	10,469	8,042	2,427	9,202	-1,160
Salem	16,058	7,600	8,458	6,823	777
South Norfolk	22,035	9,655	12,380	10,434	-779
Staunton	22,232	22,039	193	19,927	2,112
Waynesboro	15,694	15,367	327	12,357	3,010

ΔThe revised population total for Norfolk is 304,869. The figure in the table includes population for an area misclassified as inside, rather than outside, the city limits. This error was discovered too late for correction in the detailed distributions. The error occurred in the area that constituted the city in 1950.

ΔThe revised population total for Norton is 5,013. The figure in the table excludes population for an area misclassified as outside, rather than inside, the city limits. This error was discovered too late for correction in the detailed distributions. The error occurred in the area that constituted the city in 1950.

Table 10.—POPULATION OF URBANIZED AREAS: 1960 AND 1950

Area	1960	1950
LYNCHBURG (VA.) URBANIZED AREA		
The area	59,319	(1)
Lynchburg city	54,790	...
Outside central city	4,529	...
The area includes the following minor civil divisions and parts of minor civil divisions:		
Lynchburg city	54,790	...
Amherst County (part)	2,146	...
Elon district (part)	2,146	...
Campbell County (part)	2,383	...
Brookville district (part)	2,383	...
NEWPORT NEWS-HAMPTON (VA.) URBANIZED AREA		
The area	208,874	(1)
In central cities	202,920	...
Newport News	113,662	...
Hampton	89,258	...
Outside central cities	5,954	...
The area includes the following minor civil divisions and parts of minor civil divisions:		
Newport News city	113,662	...
Hampton city	89,258	...
York County	5,954	...
Bethel district (part)	1,047	...
Nelson district (part)	629	...
Poquoson district	4,278	...
Poquoson town	4,278	...
NORFOLK-PORTSMOUTH (VA.) URBANIZED AREA		
The area	507,825	385,111
In central cities	420,645	293,552
Norfolk	Δ305,872	213,513
Portsmouth	114,773	80,039
Outside central cities	87,180	91,559
The area includes the following minor civil divisions and parts of minor civil divisions:		
Norfolk city	305,872	213,513
Portsmouth city	114,773	80,039
South Norfolk city	22,035	10,434
Norfolk County (part)	28,135	[2]76,622
Deep Creek district (part)	7,377	16,797
Washington district (part)	15,034	12,471
Western Branch district (part)	5,724	8,809
Princess Anne County (part)	37,010	4,503
Bayside district (part)	26,433	(3)
Kempsville district (part)	7,791	(3)
Lynnhaven district (part)	2,786	(4)
RICHMOND (VA.) URBANIZED AREA		
The area	333,438	257,995
Richmond city	219,958	230,310
Outside central city	113,480	27,685
The area includes the following minor civil divisions and parts of minor civil divisions:		
Richmond city	219,958	230,310
Chesterfield County (part)	30,142	5,560
Bermuda district (part)	2,328	(4)
Manchester district (part)	24,839	5,560
Midlothian district (part)	2,975	(4)
Henrico County (part)	83,338	22,125
Brookland district (part)	28,086	10,534
Fairfield district (part)	20,766	4,741
Tuckahoe district (part)	33,512	6,158
Varina district (part)	974	692
ROANOKE (VA.) URBANIZED AREA		
The area	124,752	106,682
Roanoke city	97,110	91,921
Outside central city	27,642	14,761
The area includes the following minor civil divisions and parts of minor civil divisions:		
Roanoke city	97,110	91,921
Roanoke County (part)	27,642	14,761
Big Lick district (part)	4,669	3,988
Vinton town	3,432	3,629
Cave Spring district (part)	3,012	(4)
Salem district (part)	19,961	10,773
Salem town	16,058	6,823
WASHINGTON (D.C.-MD.-VA.) URBANIZED AREA[5]		
That part of the area in Virginia	465,487	231,732
The area includes the following minor civil divisions and parts of minor civil divisions:		
Alexandria city	91,023	61,787
Falls Church city	10,192	7,535
Arlington County	163,401	135,449
Fairfax County (part)	200,871	26,961
Dranesville district (part)	25,827	(4)
Falls Church district (part)	34,499	14,511
Lee district (part)	31,802	(4)
Mason district (part)	49,081	(6)
Springfield (U)	10,783	...
Mount Vernon district (part)	40,076	11,469
Providence district (part)	19,586	981
Vienna town	11,440	(4)

[1] There were no urbanized areas delineated for Lynchburg or Newport News-Hampton for the 1950 Census.
[2] Includes population (38,545) of part of Tanners Creek district; district annexed to Norfolk city since 1950.
[3] Bayside district organized from Kempsville district since 1950.
[4] Not in area in 1950.
[5] For the map and population of the entire Washington (D.C.-Md.-Va.) Urbanized Area, see the corresponding report for the District of Columbia.
[6] Mason district organized since the 1950 Census.
Δ The revised population total for Norfolk city is 304,869. The figure in the table includes population for an area misclassified as inside, rather than outside, the city limits. This error was discovered too late for correction in the detailed distributions.

Table 11.—POPULATION OF STANDARD METROPOLITAN STATISTICAL AREAS: 1960 AND 1950

[Data relate to areas as defined for 1960. Minus sign (-) denotes decrease]

Standard metropolitan statistical area, central city, and other component areas	1960	1950	Increase	
			Number	Percent
LYNCHBURG, VA.				
Total	110,701	96,936	13,765	14.2
Lynchburg city	54,790	47,727	7,063	14.8
Outside central city	55,911	49,209	6,702	13.6
Lynchburg city	54,790	47,727	7,063	14.8
Amherst County	22,953	20,332	2,621	12.9
Campbell County	32,958	28,877	4,081	14.1
NEWPORT NEWS-HAMPTON, VA.				
Total	224,503	[1]154,977	69,526	44.9
In central cities	202,920	48,324	154,596	319.9
Newport News	113,662	42,358	71,304	168.3
Hampton	89,258	5,966	83,292	1,396.1
Outside central cities	21,583	[1]106,653	-85,070	-79.8
Newport News city	113,662	42,358	71,304	168.3
Hampton city	89,258	5,966	83,292	1,396.1
York County	21,583	11,750	9,833	83.7
NORFOLK-PORTSMOUTH, VA.				
Total	578,507	446,200	132,307	30.0
In central cities	420,645	293,552	127,093	43.3
Norfolk	Δ305,872	213,513	92,359	43.3
Portsmouth	114,773	80,039	34,734	43.4
Outside central cities	157,862	152,648	5,214	3.4
Norfolk city	305,872	213,513	92,359	43.3
South Norfolk city	22,035	10,434	11,601	111.2
Portsmouth city	114,773	80,039	34,734	43.4
Virginia Beach city	8,091	5,390	2,701	50.1
Norfolk County	51,612	99,937	-48,325	-48.4
Princess Anne County	76,124	[2]42,277	33,847	80.1
RICHMOND, VA.				
Total	408,494	328,050	80,444	24.5
Richmond city	219,958	230,310	-10,352	-4.5
Outside central city	188,536	97,740	90,796	92.9
Richmond city	219,958	230,310	-10,352	-4.5
Chesterfield County	71,197	40,400	30,797	76.2
Henrico County	117,339	57,340	59,999	104.6
ROANOKE, VA.				
Total	158,803	133,407	25,396	19.0
Roanoke city	97,110	91,921	5,189	5.6
Outside central city	61,693	41,486	20,207	48.7
Roanoke city	97,110	91,921	5,189	5.6
Roanoke County	61,693	41,486	20,207	48.7
WASHINGTON, D.C.-MD.-VA.				
That part of the area in Virginia	539,618	303,328	236,290	77.9
Alexandria city	91,023	61,787	29,236	47.3
Falls Church city	10,192	7,535	2,657	35.3
Arlington County	163,401	135,449	27,952	20.6
Fairfax County	275,002	98,557	176,445	179.0

[1] Includes population of Warwick County (39,875) and Elizabeth City County (55,028) which were consolidated with Newport News city and Hampton city, respectively, since 1950.
[2] Includes population of Virginia Beach city which became an independent city, January 1, 1952.
Δ The revised population total for Norfolk is 304,869. The figure in the table includes population for an area misclassified as inside, rather than outside, the city limits. This error was discovered too late for correction in the detailed distributions.

Table 12.—POPULATION OF THE STATE AND OF STANDARD METROPOLITAN STATISTICAL AREAS, BY TYPE OF RESIDENCE: 1960

Metropolitan-nonmetropolitan residence	Total	Urban			Rural		
		Total	Central city or cities	Other urban territory	Total	Places of 1,000 to 2,500	Other rural territory
The State	3,966,949	2,204,913	995,423	1,209,490	1,762,036	108,925	1,653,111
In standard metropolitan statistical areas	2,020,626	1,733,375	995,423	737,952	287,251	14,102	273,149
Lynchburg, Va.	110,701	62,618	54,790	7,828	48,083	2,270	45,813
Newport News-Hampton, Va.	224,503	208,874	202,920	5,954	15,629	...	15,629
Norfolk-Portsmouth, Va.	578,507	521,623	Δ420,645	100,978	56,884	7,202	49,682
Richmond, Va.	408,494	336,436	219,958	116,478	72,058	2,670	69,388
Roanoke, Va.	158,803	124,752	97,110	27,642	34,051	...	34,051
Washington, D.C.-Md.-Va.	[1]539,618	479,072	...	479,072	60,546	1,960	58,586
Not in standard metropolitan statistical areas	1,946,323	471,538	...	471,538	1,474,785	94,823	1,379,962

[1] Part in State only; for entire area, see table 11 of the corresponding report for the District of Columbia or table 31 of the U.S. Summary.
Δ Includes population of Norfolk as 305,872; the revised population total is 304,869. The figure used in the table includes population of an area misclassified as inside, rather than outside, the city limits. This error was discovered too late for correction in the detailed distributions.

URBANIZED AREAS—VIRGINIA

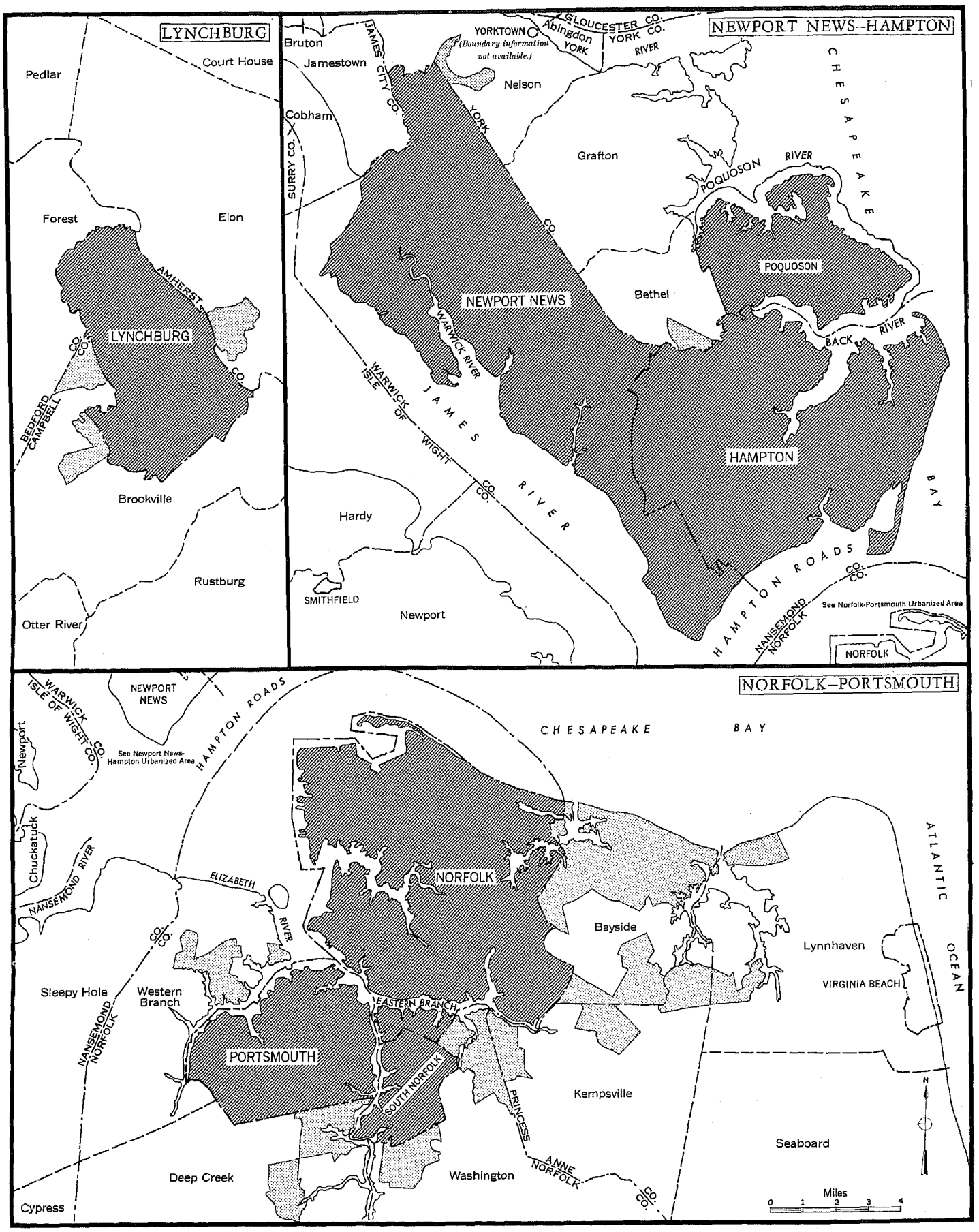

URBANIZED AREAS—VIRGINIA

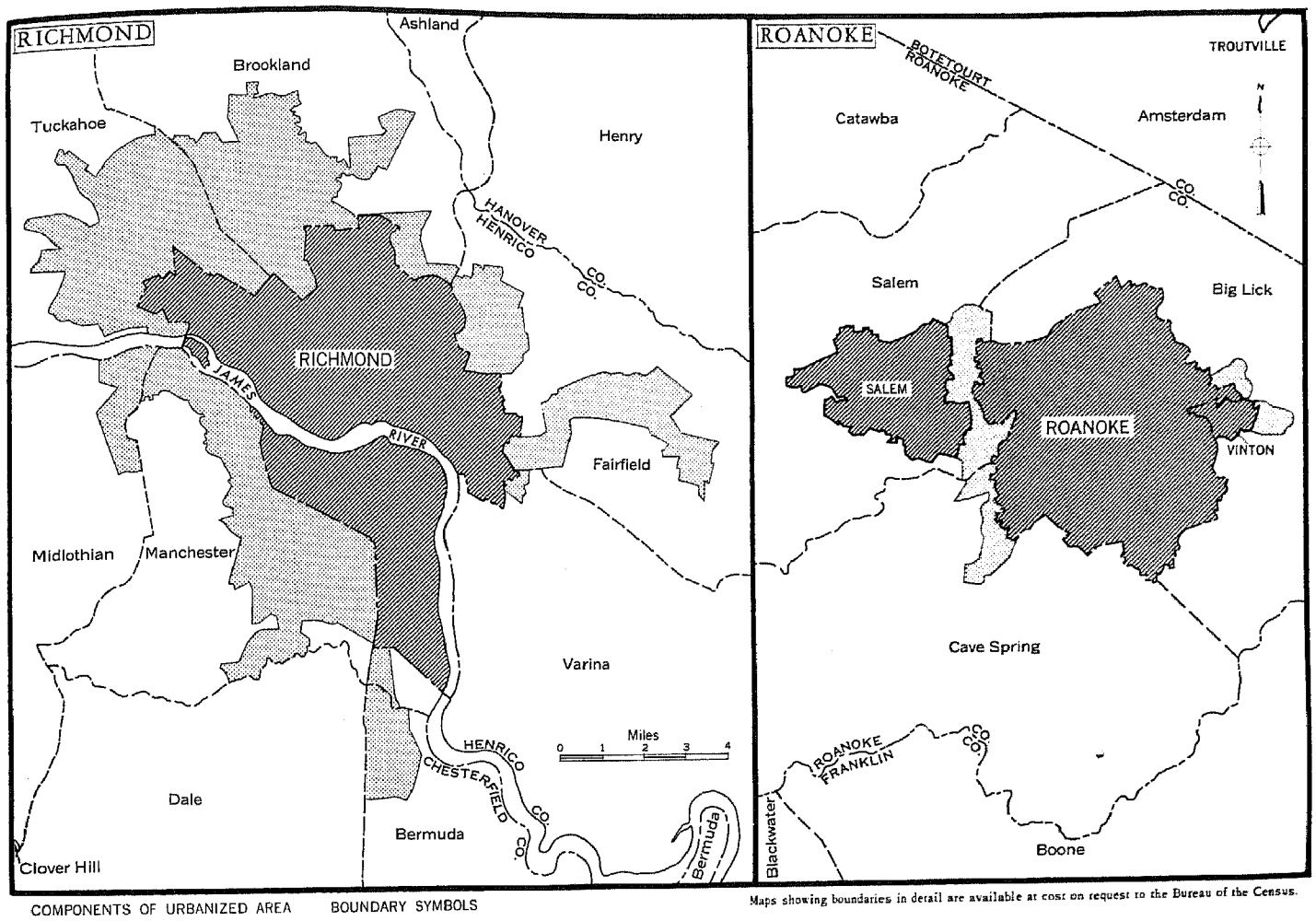

Maps showing boundaries in detail are available at cost on request to the Bureau of the Census.

COMPONENTS OF URBANIZED AREA
- Incorporated Places
- Unincorporated Area

BOUNDARY SYMBOLS
- State Line
- County Line
- Minor Civil Division Line

☆ U. S. GOVERNMENT PRINTING OFFICE: 1961 — 565789/54