NUMBER OF INHABITANTS

Washington

LIST OF TABLES

[Page numbers listed here omit the State prefix number which appears as part of the page number for each page. The prefix for this State is 49]

Table	Page
1.—Population of the State, urban and rural: 1850 to 1960	8
2.—Population in groups of places according to size: 1960 and 1950	8
3.—Population in groups of places according to size: 1900 to 1960	9
4.—Population in incorporated and unincorporated places according to size: 1960	10
5.—Population of incorporated places of 10,000 or more from earliest census to 1960	10
6.—Area and population of counties, urban and rural: 1960 and 1950	11
7.—Population of counties, by census county divisions: 1940 to 1960	12
8.—Population of all incorporated places and of unincorporated places of 1,000 or more: 1940 to 1960	16
9.—1960 population of areas annexed between 1950 and 1960 by incorporated places having 2,500 inhabitants or more in 1950	17
10.—Population of urbanized areas: 1960 and 1950	18
11.—Population of standard metropolitan statistical areas: 1960 and 1950	18
12.—Population of the State and of standard metropolitan statistical areas, by type of residence: 1960	19

LIST OF MAPS

The State, showing counties, places of 25,000 or more, and standard metropolitan statistical areas	3
The State, showing census county divisions	4
Urbanized areas (separate map for each area)	20

WASHINGTON—COUNTIES, PLACES OF 25,000 OR MORE, AND STANDARD METROPOLITAN STATISTICAL AREAS

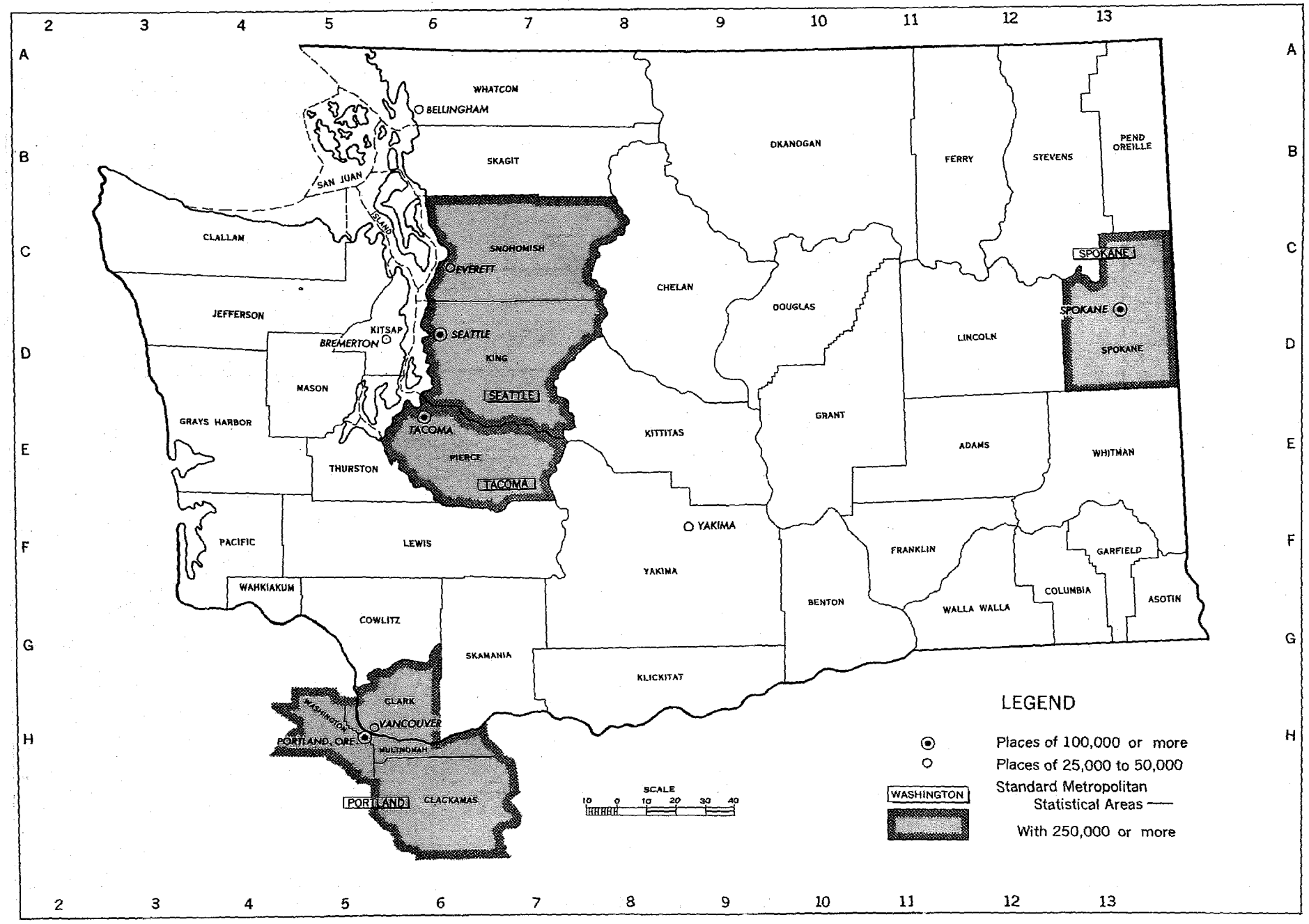

49-8

WASHINGTON—SECTIONS 1 AND 2

CENSUS COUNTY DIVISIONS

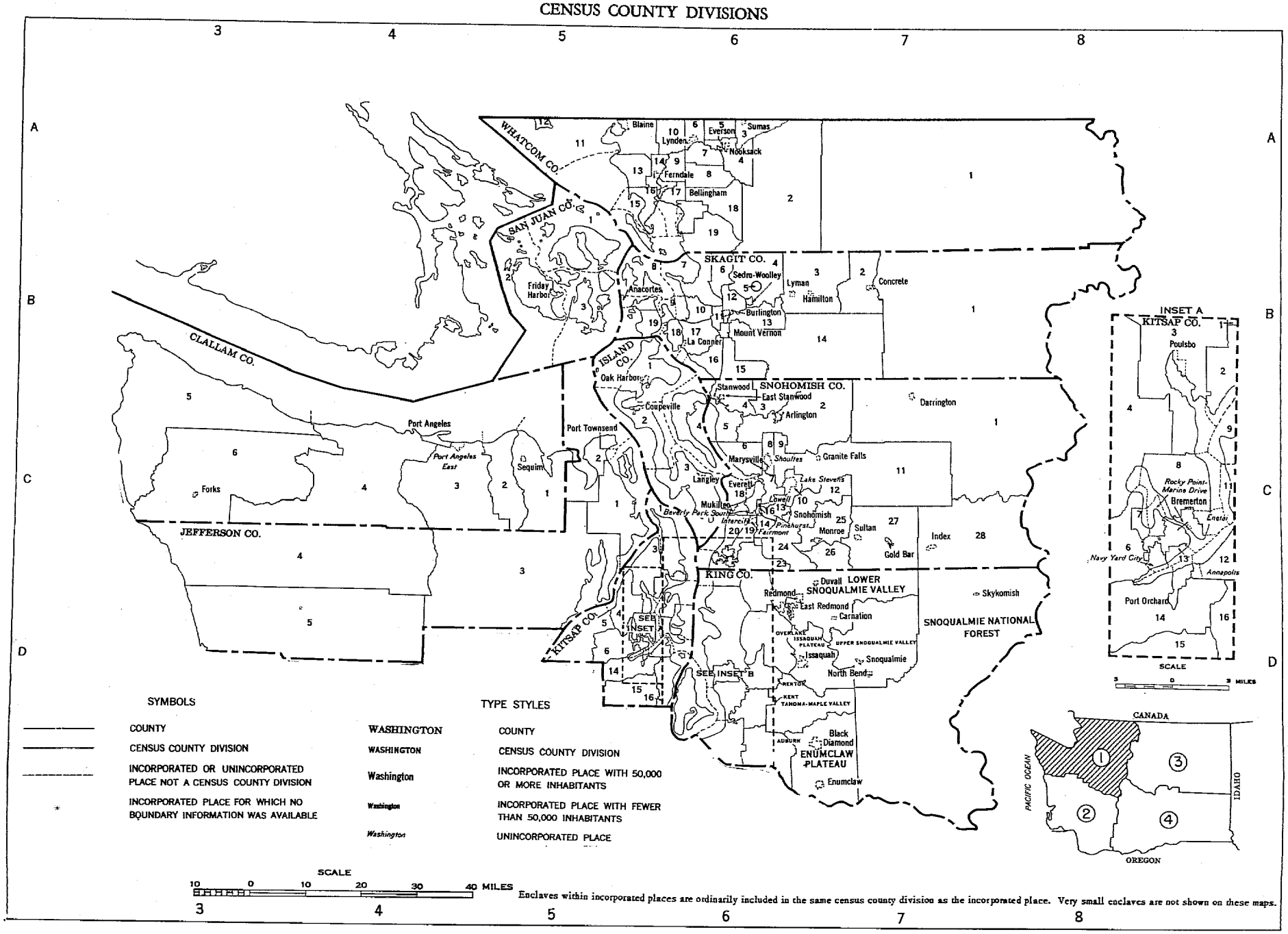

Enclaves within incorporated places are ordinarily included in the same census county division as the incorporated place. Very small enclaves are not shown on these maps.

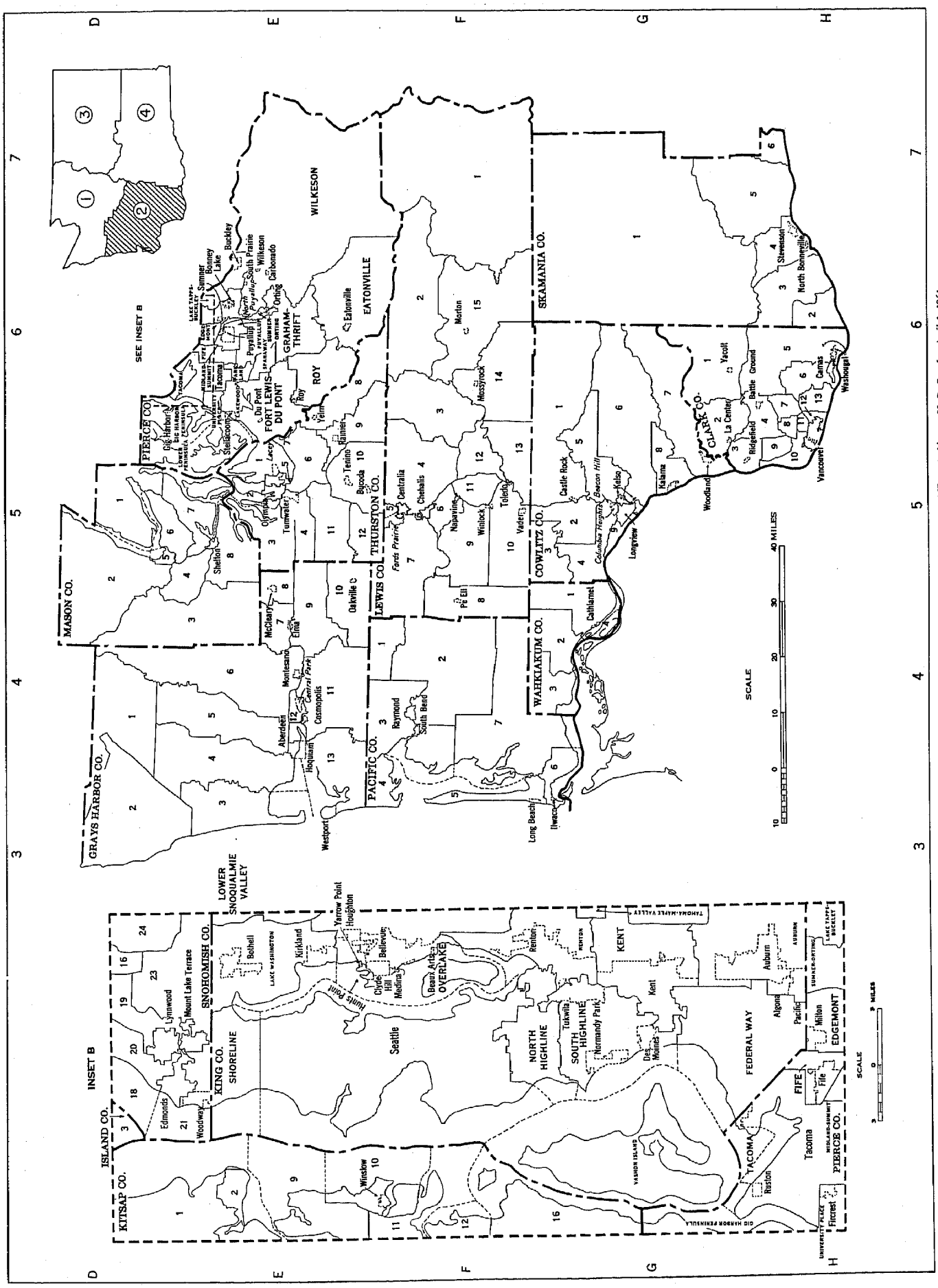

Large-scale copies of this map may be purchased from Superintendent of Documents, U. S. Government Printing Office, Washington 25, D. C., after April 1, 1961.

WASHINGTON—SECTIONS 3 AND 4

CENSUS COUNTY DIVISIONS

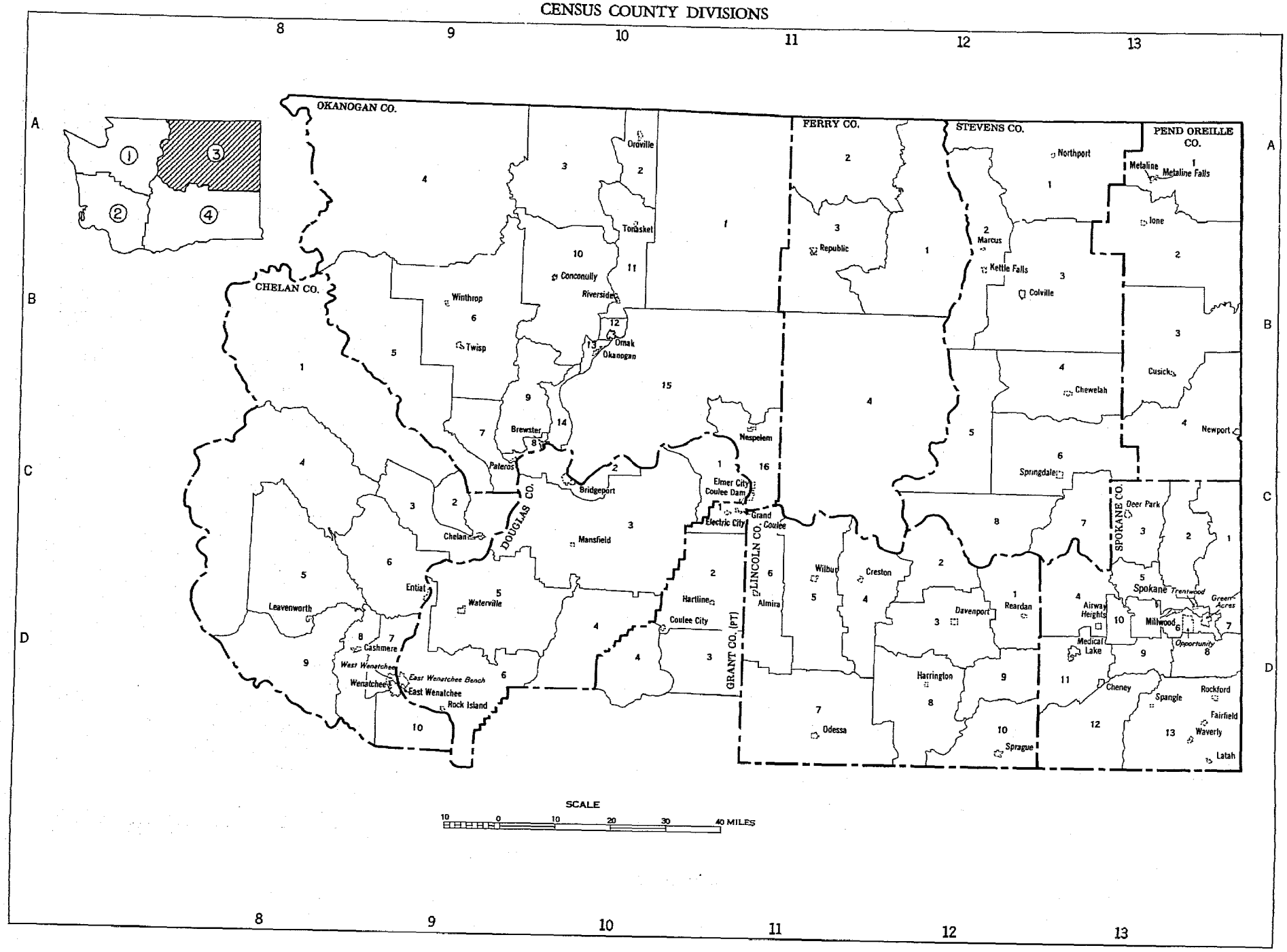

Washington

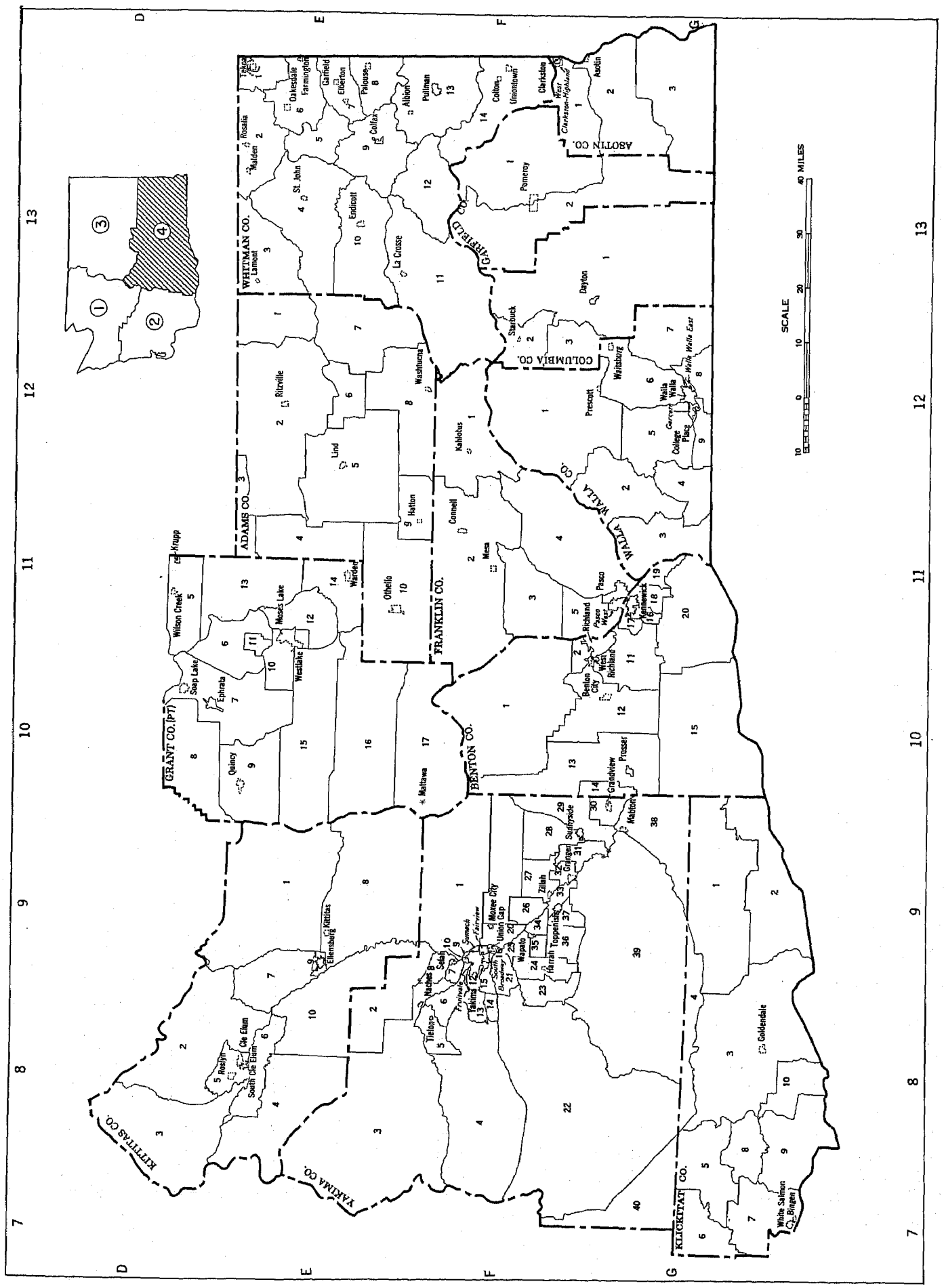
WHITMAN CO.
ADAMS CO.
FRANKLIN CO.
BENTON CO.
GRANT CO. (PT)
KITTITAS CO.
YAKIMA CO.
KLICKITAT CO.
ASOTIN CO.
GARFIELD CO.
COLUMBIA CO.
WALLA WALLA CO.
SCALE
40 MILES

Table 1.—POPULATION OF THE STATE, URBAN AND RURAL: 1850 TO 1960

[For description of current and previous urban definitions, see text. Minus sign (-) denotes decrease]

Census date	The State			Urban territory				Rural territory			Percent of total	
	Population	Increase over preceding census		Number of urban places	Population	Increase over preceding census		Population	Increase over preceding census		Urban	Rural
		Number	Percent			Number	Percent		Number	Percent		
Current urban definition:												
1960 (Apr. 1)	2,853,214	474,251	19.9	84	[1]1,943,249	440,083	29.3	909,965	34,168	3.9	68.1	31.9
1950 (Apr. 1)	2,378,963	642,772	37.0	66	[2]1,503,166	...	...	875,797	...	...	63.2	36.8
Previous urban definition:												
1960 (Apr. 1)	2,853,214	474,251	19.9	74	1,666,500	392,348	30.8	1,186,714	81,903	7.4	58.4	41.6
1950 (Apr. 1)	2,378,963	642,772	37.0	55	1,274,152	352,183	38.2	1,104,811	290,589	35.7	53.6	46.4
1940 (Apr. 1)	1,736,191	172,795	11.1	40	921,969	37,430	4.2	814,222	135,365	19.9	53.1	46.9
1930 (Apr. 1)	1,563,396	206,775	15.2	38	884,539	141,738	19.1	678,857	65,037	10.6	56.6	43.4
1920 (Jan. 1)	1,356,621	214,631	18.8	33	742,801	137,271	22.7	613,820	77,360	14.4	54.8	45.2
1910 (Apr. 15)	1,141,990	623,887	120.4	27	605,530	394,053	186.3	536,460	229,834	75.0	53.0	47.0
1900 (June 1)	518,103	160,871	45.0	15	211,477	84,299	66.3	306,626	76,572	33.3	40.8	59.2
1890 (June 1)	357,232	282,116	375.6	10	127,178	120,057	1,686.0	230,054	162,059	238.3	35.6	64.4
1880 (June 1)	75,116	51,161	213.6	2	7,121	7,121	...	67,995	44,040	183.8	9.5	90.5
1870 (June 1)	23,955	12,361	106.6	...	...	...	...	23,955	12,361	106.6	...	100.0
1860 (June 1)	[3]11,594	10,393	865.4	...	...	...	...	11,594	10,393	865.4	...	100.0
1850 (June 1)	[4]1,201	...	...	...	...	...	...	1,201	...	...	...	100.0

[1] Includes 343,892 persons in urbanized territory outside urban places.
[2] Includes 172,131 persons in urbanized territory outside urban places.
[3] Population of Washington Territory; then included present States of Washington and Idaho and parts of present States of Montana and Wyoming.
[4] Population of those parts of Oregon Territory taken to form part of Washington Territory in 1853 and 1859.

Table 2.—POPULATION IN GROUPS OF PLACES ACCORDING TO SIZE: 1960 AND 1950

[Percent not shown where less than 0.1]

Type of area and size of place	1960				1950			
	Number of places	Population	Percent of total population	Percent of total	Number of places	Population	Percent of total population	Percent of total
The State	...	2,853,214	100.0	...	...	2,378,963	100.0	...
URBAN								
Total	([1])	1,943,249	68.1	100.0	([2])	1,503,166	63.2	100.0
Within urbanized areas	...	1,352,933	47.4	69.6	...	1,007,532	42.4	67.0
Central cities, total	3	886,674	31.1	45.6	3	772,985	32.5	51.4
Cities of 1,000,000 or more	...	...	...	...	...	...	...	...
Cities of 500,000 to 1,000,000	1	557,087	19.5	28.7	...	...	...	...
Cities of 250,000 to 500,000	...	...	...	...	1	467,591	19.7	31.1
Cities of 100,000 to 250,000	2	329,587	11.6	17.0	2	305,394	12.8	20.3
Cities of 50,000 to 100,000	...	...	...	...	...	...	...	...
Cities under 50,000	...	...	...	...	...	...	...	...
Urban fringes, total	...	466,259	16.4	24.0	...	234,547	9.9	15.6
Places of 2,500 or more	11	122,367	4.3	6.3	3	62,416	2.6	4.2
Places of 100,000 or more	...	...	...	...	...	...	...	...
Places of 50,000 to 100,000	...	...	...	...	...	...	...	...
Places of 25,000 to 50,000	1	32,464	1.1	1.7	1	41,664	1.8	2.8
Places of 10,000 to 25,000	3	43,727	1.5	2.3	1	16,039	0.7	1.1
Places of 5,000 to 10,000	5	39,387	1.4	2.0	...	...	...	...
Places of 2,500 to 5,000	2	6,789	0.2	0.3	1	4,713	0.2	0.3
Places under 2,500	12	17,338	0.6	0.9	6	6,361	0.3	0.4
Places of 2,000 to 2,500	3	6,948	0.2	0.4	...	...	...	...
Places of 1,500 to 2,000	4	7,438	0.3	0.4	...	...	...	...
Places of 1,000 to 1,500	...	...	...	...	4	4,723	0.2	0.3
Places under 1,000	5	2,952	0.1	0.2	2	1,638	0.1	0.1
Other urban territory	...	326,554	11.4	16.8	...	165,770	7.0	11.0
Outside urbanized areas	70	590,316	20.7	30.4	60	495,634	20.8	33.0
Places of 25,000 or more	4	147,198	5.2	7.6	4	134,125	5.6	8.9
Places of 10,000 to 25,000	14	225,606	7.9	11.6	12	179,516	7.5	11.9
Places of 5,000 to 10,000	14	94,777	3.3	4.9	12	79,885	3.4	5.3
Places of 2,500 to 5,000	38	122,735	4.3	6.3	32	102,108	4.3	6.8
RURAL								
Total	...	909,965	31.9	100.0	...	875,797	36.8	100.0
Places of 1,000 to 2,500	73	109,882	3.9	12.1	63	97,857	4.2	11.2
Places of 2,000 to 2,500	10	22,033	0.8	2.4	13	28,693	1.2	3.3
Places of 1,500 to 2,000	21	35,070	1.2	3.9	19	32,208	1.4	3.7
Places of 1,000 to 1,500	42	52,779	1.8	5.8	31	36,956	1.6	4.2
Other rural territory	...	800,083	28.0	87.9	...	777,940	32.7	88.8
URBANIZED AREAS								
Total	4	1,352,933	47.4	100.0	4	1,007,532	42.4	100.0
Areas of 1,000,000 or more	...	...	...	...	...	...	...	...
Areas of 500,000 to 1,000,000	2	911,065	31.9	67.3	2	663,861	27.9	65.9
Areas of 250,000 to 500,000	...	...	...	...	...	...	...	...
Areas of 100,000 to 250,000	2	441,868	15.5	32.7	2	343,671	14.4	34.1
Areas under 100,000	...	...	...	...	...	...	...	...

[1] There were 84 places of 2,500 or more.
[2] There were 66 places of 2,500 or more.

Table 3.—POPULATION IN GROUPS OF PLACES ACCORDING TO SIZE: 1900 TO 1960

Subject and size of place	1960		1950		1940	1930	1920	1910	1900
	Current urban definition	Previous urban definition	Current urban definition	Previous urban definition					
NUMBER OF PLACES									
Urban territory	96	74	72	55	40	38	33	27	15
Places of 2,500 or more	84	74	66	55	40	38	33	27	15
Places of 1,000,000 or more	...	...	...	...	...	...	...	...	...
Places of 500,000 to 1,000,000	1	1	...	...	...	...	...	...	...
Places of 250,000 to 500,000	...	...	1	1	1	1	1	...	...
Places of 100,000 to 250,000	2	2	2	2	2	2	1	2	...
Places of 50,000 to 100,000	...	1	...	...	...	...	1	1	1
Places of 25,000 to 50,000	5	6	5	5	3	2	2	...	2
Places of 10,000 to 25,000	17	17	13	12	8	10	5	5	1
Places of 5,000 to 10,000	19	18	12	11	6	4	7	4	2
Places of 2,500 to 5,000	40	29	33	24	20	19	16	15	9
Places under 2,500	12	...	6	...	...	...	...	...	...
Rural territory	196	191	189	183	182	183	177	150	74
Places of 1,000 to 2,500	73	63	63	55	45	42	47	42	18
Places under 1,000	123	128	126	128	137	141	130	108	56
Cumulative summary:									
Places of 1,000,000 or more	...	...	...	...	...	...	...	...	...
Places of 500,000 or more	1	1	...	...	...	...	...	...	...
Places of 250,000 or more	1	1	1	1	1	1	1	...	...
Places of 100,000 or more	3	3	3	3	3	3	2	2	...
Places of 50,000 or more	3	4	3	3	3	3	3	3	1
Places of 25,000 or more	8	10	8	8	6	5	5	3	3
Places of 10,000 or more	25	27	21	20	14	15	10	8	4
Places of 5,000 or more	44	45	33	31	20	19	17	12	6
Places of 2,500 or more	84	74	66	55	40	38	33	27	15
POPULATION									
Urban territory	1,943,249	1,666,500	1,503,166	1,274,152	921,969	884,539	742,801	605,530	211,477
Places of 2,500 or more	1,599,357	1,666,500	1,331,035	1,274,152	921,969	884,539	742,801	605,530	211,477
Places of 1,000,000 or more	...	...	...	...	...	...	...	...	...
Places of 500,000 to 1,000,000	557,087	557,087	...	...	...	...	...	...	...
Places of 250,000 to 500,000	...	...	467,591	467,591	368,302	365,583	315,312	...	...
Places of 100,000 to 250,000	329,587	329,587	305,394	305,394	231,409	222,331	104,437	341,596	...
Places of 50,000 to 100,000	...	51,731	...	...	...	...	96,965	83,743	80,671
Places of 25,000 to 50,000	179,662	229,507	175,789	175,789	86,759	61,390	53,229	...	74,562
Places of 10,000 to 25,000	269,333	275,318	195,555	173,746	118,971	142,702	72,074	96,218	10,049
Places of 5,000 to 10,000	134,164	127,534	79,885	71,532	43,280	27,976	47,544	31,778	14,672
Places of 2,500 to 5,000	129,524	95,736	106,821	80,100	73,248	64,557	53,240	52,195	31,523
Places under 2,500	17,338	...	6,361	...	...	...	...	...	...
Other urban territory	326,554	...	165,770	...	...	...	...	...	...
Rural territory	909,965	1,186,714	875,797	1,104,811	814,222	678,857	613,820	536,460	306,626
Places of 1,000 to 2,500	109,882	97,634	97,857	83,980	70,674	63,013	70,289	65,194	28,524
Places under 1,000	58,926	61,878	63,213	64,851	66,931	64,312	63,555	55,338	29,498
Other rural territory	741,157	1,027,202	714,727	955,980	676,617	551,532	479,976	415,928	248,604
Cumulative summary:									
Places of 1,000,000 or more	...	...	...	...	...	...	...	...	...
Places of 500,000 or more	557,087	557,087	...	...	...	...	...	...	...
Places of 250,000 or more	557,087	557,087	467,591	467,591	368,302	365,583	315,312	...	...
Places of 100,000 or more	886,674	886,674	772,985	772,985	599,711	587,914	419,749	341,596	...
Places of 50,000 or more	886,674	938,405	772,985	772,985	599,711	587,914	516,714	425,339	80,671
Places of 25,000 or more	1,066,336	1,167,912	948,774	948,774	686,470	649,304	569,943	425,339	155,233
Places of 10,000 or more	1,335,669	1,443,230	1,144,329	1,122,520	805,441	792,006	642,017	521,557	165,282
Places of 5,000 or more	1,469,833	1,570,764	1,224,214	1,194,052	848,721	819,982	689,561	553,335	179,954
Places of 2,500 or more	1,599,357	1,666,500	1,331,035	1,274,152	921,969	884,539	742,801	605,530	211,477
PERCENT OF TOTAL POPULATION									
Urban territory	68.1	58.4	63.2	53.6	53.1	56.6	54.8	53.0	40.8
Places of 2,500 or more	56.0	58.4	56.0	53.6	53.1	56.6	54.8	53.0	40.8
Places of 1,000,000 or more	...	...	...	...	...	...	...	...	...
Places of 500,000 to 1,000,000	19.5	19.5	...	...	...	...	...	...	...
Places of 250,000 to 500,000	...	...	19.7	19.7	21.2	23.4	23.2	...	...
Places of 100,000 to 250,000	11.6	11.6	12.8	12.8	13.3	14.2	7.7	29.9	...
Places of 50,000 to 100,000	...	1.8	...	...	...	...	7.1	7.3	15.6
Places of 25,000 to 50,000	6.3	8.0	7.4	7.4	5.0	3.9	3.9	...	14.4
Places of 10,000 to 25,000	9.4	9.6	8.2	7.3	6.9	9.1	5.3	8.4	1.9
Places of 5,000 to 10,000	4.7	4.5	3.4	3.0	2.5	1.8	3.5	2.8	2.8
Places of 2,500 to 5,000	4.5	3.4	4.5	3.4	4.2	4.1	3.9	4.6	6.1
Places under 2,500	0.6	...	0.3	...	...	...	...	...	...
Other urban territory	11.4	...	7.0	...	...	...	...	...	...
Rural territory	31.9	41.6	36.8	46.4	46.9	43.4	45.2	47.0	59.2
Places of 1,000 to 2,500	3.9	3.4	4.1	3.5	4.1	4.0	5.2	5.7	5.5
Places under 1,000	2.1	2.2	2.7	2.7	3.9	4.1	4.7	4.8	5.7
Other rural territory	26.0	36.0	30.0	40.2	39.0	35.3	35.4	36.4	48.0
Cumulative summary:									
Places of 1,000,000 or more	...	...	...	...	...	...	...	...	...
Places of 500,000 or more	19.5	19.5	...	...	...	...	...	...	...
Places of 250,000 or more	19.5	19.5	19.7	19.7	21.2	23.4	23.2	...	...
Places of 100,000 or more	31.1	31.1	32.5	32.5	34.5	37.6	30.9	29.9	...
Places of 50,000 or more	31.1	32.9	32.5	32.5	34.5	37.6	38.1	37.2	15.6
Places of 25,000 or more	37.4	40.9	39.9	39.9	39.5	41.5	42.0	37.2	30.0
Places of 10,000 or more	46.8	50.6	48.1	47.2	46.4	50.7	47.3	45.7	31.9
Places of 5,000 or more	51.5	55.1	51.5	50.2	48.9	52.4	50.8	48.5	34.7
Places of 2,500 or more	56.0	58.4	56.0	53.6	53.1	56.6	54.8	53.0	40.8

Table 4.—POPULATION IN INCORPORATED AND UNINCORPORATED PLACES ACCORDING TO SIZE: 1960

Size of place and urban-rural classification	All places		Incorporated places		Unincorporated places	
	Number	Population	Number	Population	Number	Population
Total	292	1,785,503	262	1,705,986	30	79,517
500,000 or more	1	557,087	1	557,087	...	...
250,000 to 500,000	...	...	...	...	...	...
100,000 to 250,000	2	329,587	2	329,587	...	...
50,000 to 100,000	...	...	...	...	...	...
25,000 to 50,000	5	179,662	5	179,662	...	...
20,000 to 25,000	3	71,433	3	71,433	...	...
10,000 to 20,000	14	197,900	13	185,435	1	12,465
5,000 to 10,000	19	134,164	18	127,534	1	6,630
2,500 to 5,000	40	129,524	29	95,736	11	33,788
2,000 to 2,500	13	28,981	10	22,353	3	6,628
1,500 to 2,000	25	42,508	20	34,200	5	8,308
1,000 to 1,500	42	52,779	33	41,081	9	11,698
500 to 1,000	49	36,811	49	36,811	...	...
200 to 500	67	23,568	67	23,568	...	...
Under 200	12	1,499	12	1,499	...	...
In urbanized areas	26	1,026,379	25	1,013,914	1	12,465
500,000 or more	1	557,087	1	557,087	...	...
250,000 to 500,000	...	...	...	...	...	...
100,000 to 250,000	2	329,587	2	329,587	...	...
50,000 to 100,000	...	...	...	...	...	...
25,000 to 50,000	1	32,464	1	32,464	...	...
20,000 to 25,000	...	...	...	...	...	...
10,000 to 20,000	3	43,727	2	31,262	1	12,465
In urbanized areas—Con.						
5,000 to 10,000	5	39,387	5	39,387	...	...
2,500 to 5,000	2	6,789	2	6,789	...	...
2,000 to 2,500	3	6,948	3	6,948	...	...
1,500 to 2,000	4	7,438	4	7,438	...	...
1,000 to 1,500	...	...	...	...	...	...
500 to 1,000	3	2,173	3	2,173	...	...
200 to 500	2	779	2	779	...	...
Under 200	...	...	...	...	...	...
Other urban territory	70	590,316	58	549,898	12	40,418
25,000 to 50,000	4	147,198	4	147,198	...	...
20,000 to 25,000	3	71,433	3	71,433	...	...
10,000 to 20,000	11	154,173	11	154,173	...	...
5,000 to 10,000	14	94,777	13	88,147	1	6,630
2,500 to 5,000	38	122,735	27	88,947	11	33,788
Rural territory	196	168,808	179	142,174	17	26,634
2,000 to 2,500	10	22,033	7	15,405	3	6,628
1,500 to 2,000	21	35,070	16	26,762	5	8,308
1,000 to 1,500	42	52,779	33	41,081	9	11,698
500 to 1,000	46	34,638	46	34,638	...	...
200 to 500	65	22,789	65	22,789	...	...
Under 200	12	1,499	12	1,499	...	...

Table 5.—POPULATION OF INCORPORATED PLACES OF 10,000 OR MORE FROM EARLIEST CENSUS TO 1960

[Minus sign (-) denotes decrease]

Incorporated place and census year	Population	Increase over preceding census	
		Number	Percent
ABERDEEN:			
1960	18,741	-912	-4.6
1950	19,653	807	4.3
1940	18,846	-2,877	-13.2
1930	21,723	6,386	41.6
1920	15,337	1,677	12.3
1910	13,660	9,913	264.6
1900	3,747	2,109	128.8
1890	1,638	...	...
AUBURN:			
1960	11,933	5,436	83.7
1950	6,497	2,286	54.3
1940	4,211	305	7.8
1930	3,906	743	23.5
1920	3,163	2,206	230.5
1910	957	468	95.7
1900	489	-251	-33.9
1890	740	...	...
BELLEVUE:			
1960	12,809	...	...
BELLINGHAM: [1]			
1960	34,688	576	1.7
1950	34,112	4,798	16.4
1940	29,314	-1,509	-4.9
1930	30,823	5,238	20.5
1920	25,585	1,287	5.3
1910	24,298	...	...
BREMERTON: [2]			
1960	28,922	1,244	4.5
1950	27,678	12,544	82.9
1940	15,134	4,964	48.8
1930	10,170	1,252	14.0
1920	8,918	5,925	198.0
1910	2,993	...	...
EVERETT:			
1960	40,304	6,455	19.1
1950	33,849	3,625	12.0
1940	30,224	-343	-1.1
1930	30,567	2,923	10.6
1920	27,644	2,830	11.4
1910	24,814	16,976	216.6
1900	7,838	...	...
HOQUIAM:			
1960	10,762	-361	-3.2
1950	11,123	288	2.7
1940	10,835	-1,931	-15.1
1930	12,766	2,708	26.9
1920	10,058	1,887	23.1
HOQUIAM--Con.			
1910	8,171	5,563	213.3
1900	2,608	1,306	100.3
1890	1,302	...	...
KENNEWICK:			
1960	14,244	4,138	40.9
1950	10,106	8,188	426.9
1940	1,918	399	26.3
1930	1,519	-165	-9.8
1920	1,684	465	38.1
1910	1,219	...	...
LONGVIEW:			
1960	23,349	3,010	14.8
1950	20,339	7,954	64.2
1940	12,385	1,733	16.3
1930	10,652	...	...
MOSES LAKE:			
1960	11,299	8,620	321.8
1950	2,679	2,353	721.8
1940	326	...	...
OLYMPIA:			
1960	18,273	2,454	15.5
1950	15,819	2,565	19.4
1940	13,254	1,521	13.0
1930	11,733	3,938	50.5
1920	7,795	799	11.4
1910	6,996	3,133	81.1
1900	3,863	-835	-17.8
1890	4,698	3,466	281.3
1880	1,232	29	2.4
1870	1,203	...	...
PASCO:			
1960	14,522	4,294	42.0
1950	10,228	6,315	161.4
1940	3,913	417	11.9
1930	3,496	134	4.0
1920	3,362	1,279	61.4
1910	2,083	1,829	720.1
1900	254	...	...
PORT ANGELES:			
1960	12,653	1,420	12.6
1950	11,233	1,824	19.4
1940	9,409	-779	-7.6
1930	10,188	4,837	90.4
1920	5,351	3,065	134.1
1910	2,286	-35	-1.5
1900	2,321	...	...
PULLMAN:			
1960	12,957	935	7.8
1950	12,022	7,605	172.2
1940	4,417	1,095	33.0
1930	3,322	882	36.1
1920	2,440	-162	-6.2
1910	2,602	1,294	98.9
1900	1,308	440	50.7
1890	868	...	...
PUYALLUP:			
1960	12,063	2,053	20.5
1950	10,010	2,121	26.9
1940	7,889	795	11.2
1930	7,094	771	12.2
1920	6,323	1,779	39.2
1910	4,544	2,660	141.2
1900	1,884	152	8.8
1890	1,732	1,435	483.2
1880	297	-15	-4.8
1870	312	...	...
RENTON:			
1960	18,453	2,414	15.1
1950	16,039	11,551	257.4
1940	4,488	426	10.5
1930	4,062	761	23.1
1920	3,301	561	20.5
1910	2,740	...	...
RICHLAND:			
1960	23,548	...	...
SEATTLE:			
1960	557,087	89,496	19.1
1950	467,591	99,289	27.0
1940	368,302	2,719	0.7
1930	365,583	50,271	15.9
1920	315,312	78,118	32.9
1910	237,194	156,523	194.0
1900	80,671	37,834	88.3
1890	42,837	39,304	1,112.5
1880	3,533	2,426	219.2
1870	1,107	...	...
SPOKANE:			
1960	181,608	19,887	12.3
1950	161,721	39,720	32.6
1940	122,001	6,487	5.6
1930	115,514	11,077	10.6
1920	104,437	35	...
1910	104,402	67,554	183.3
1900	36,848	16,926	85.0
1890	19,922	...	...

[1] Figures given for 1900 and 1890 in Vol. I, 1930, represent the combined population (11,062 in 1900; 8,135 in 1890) of Fairhaven and New Whatcom cities, consolidated and incorporated as Bellingham city in 1903.

[2] Bremerton and Charleston cities consolidated as Bremerton in 1928. Combined population for 1920, 12,256; for 1910, 4,055.

Table 5.—POPULATION OF INCORPORATED PLACES OF 10,000 OR MORE FROM EARLIEST CENSUS TO 1960—Con.

[Minus sign (-) denotes decrease]

Incorporated place and census year	Population	Increase over preceding census		Incorporated place and census year	Population	Increase over preceding census		Incorporated place and census year	Population	Increase over preceding census	
		Number	Percent			Number	Percent			Number	Percent
TACOMA:				VANCOUVER--Con.				WENATCHEE:			
1960	147,979	4,306	3.0	1900	3,126	-419	-11.8	1960	16,726	3,654	28.0
1950	143,673	34,265	31.3	1890	3,545	1,823	105.9	1950	13,072	1,452	12.5
1940	109,408	2,591	2.4	1880	1,722	...	...	1940	11,620	-7	-0.1
1930	106,817	9,852	10.2					1930	11,627	5,303	83.9
1920	96,965	13,222	15.8					1920	6,324	2,274	56.1
1910	83,743	46,029	122.0	WALLA WALLA:				1910	4,050	3,599	798.0
1900	37,714	1,708	4.7	1960	24,536	434	1.8	1900	451	...	...
1890	36,006	...	...	1950	24,102	5,993	33.1				
				1940	18,109	2,133	13.4	YAKIMA:			
VANCOUVER:				1930	15,976	473	3.1	1960	43,284	4,798	12.5
1960	32,464	-9,200	-22.1	1920	15,503	-3,861	-19.9	1950	38,486	11,265	41.4
1950	41,664	22,876	121.8	1910	19,364	9,315	92.7	1940	27,221	5,120	23.2
1940	18,788	3,022	19.2	1900	10,049	5,340	113.4	1930	22,101	3,562	19.2
1930	15,766	3,129	24.8	1890	4,709	1,121	31.2	1920	18,539	4,457	31.7
1920	12,637	3,337	35.9	1880	3,588	2,194	157.4	1910	14,082	10,928	346.5
1910	9,300	6,174	197.5	1870	1,394	...	...	1900	3,154	1,619	105.5
								1890	1,535	...	...

Table 6.—AREA AND POPULATION OF COUNTIES, URBAN AND RURAL: 1960 AND 1950

[Minus sign (-) denotes decrease. Percent not shown where less than 0.1]

County	Map reference	Land area in square miles, 1960	1960 population									1950 population			Percent increase, 1950 to 1960		
			Total		Urban				Rural			Total	Urban	Rural	Total	Urban	Rural
			Number	Per square mile	Total	Percent of total population	Urbanized areas	Other urban territory	Total	Places of 1,000 to 2,500	Other rural territory						
The State	...	66,709	2,853,214	42.8	1,943,249	68.1	1,352,933	590,316	909,965	109,882	800,083	2,378,963	1,503,166	875,797	19.9	29.3	3.9
Adams	E-11	1,895	9,929	5.2	2,669	26.9	...	2,669	7,260	2,173	5,087	6,584	...	6,544	50.8	...	10.3
Asotin	G-13	627	12,909	20.6	9,060	70.2	...	9,060	3,849	...	3,849	10,878	5,617	5,261	18.7	61.3	-26.8
Benton	F-10	1,712	62,070	36.3	40,555	65.3	...	40,555	21,515	2,597	18,958	51,370	37,618	13,752	20.8	7.8	56.4
Chelan	B-8	2,931	40,744	13.9	19,244	47.2	...	19,244	21,500	5,773	15,727	39,301	15,762	23,539	3.7	22.1	-8.7
Clallam	B-3	1,753	30,022	17.1	12,653	42.1	...	12,653	17,369	3,603	13,766	26,396	11,233	15,163	13.7	12.6	14.5
Clark	G-5	630	93,809	148.9	55,294	58.9	46,956	8,338	38,515	...	38,515	85,307	47,077	38,230	10.0	17.5	0.7
Columbia	F-12	860	4,569	5.3	2,913	63.8	...	2,913	1,656	...	1,656	4,860	2,979	1,881	-6.0	-2.2	-12.0
Cowlitz	F-5	1,143	57,801	50.6	31,728	54.9	...	31,728	26,073	7,094	18,979	53,369	27,684	25,685	8.3	14.6	1.5
Douglas	C-10	1,840	14,890	8.1	...	...	...	...	14,890	3,624	11,266	10,817	...	10,817	37.7	...	37.7
Ferry	A-11	2,197	3,889	1.8	...	...	...	...	3,889	1,064	2,825	4,096	...	4,096	-5.1	...	-5.1
Franklin	F-11	1,260	23,342	18.5	17,416	74.6	...	17,416	5,926	...	5,926	13,563	10,228	3,335	72.1	70.3	77.7
Garfield	F-13	714	2,976	4.2	...	...	...	...	2,976	1,677	1,299	3,204	...	3,204	-7.1	...	-7.1
Grant	D-10	2,690	46,477	17.3	21,116	45.4	...	21,116	25,361	2,649	22,712	24,346	10,009	14,337	90.9	111.0	76.9
Grays Harbor	D-3	1,903	54,465	28.6	29,503	54.2	...	29,503	24,962	8,346	16,616	53,644	30,776	22,868	1.5	-4.1	9.2
Island	B-5	206	19,638	95.3	3,942	20.1	...	3,942	15,696	...	15,696	11,079	...	11,079	77.3	...	41.7
Jefferson	C-3	1,812	9,639	5.3	5,074	52.6	...	5,074	4,565	...	4,565	11,618	6,888	4,730	-17.0	-26.3	-3.5
King	D-6	2,134	935,014	438.2	837,319	89.6	822,117	15,202	97,695	8,426	89,269	732,992	636,623	96,369	27.6	31.5	1.4
Kitsap	D-5	402	84,176	209.4	40,313	47.9	...	40,313	43,863	2,977	40,886	75,724	30,708	45,016	11.2	31.3	-2.6
Kittitas	D-7	2,315	20,467	8.8	8,625	42.1	...	8,625	11,842	3,099	8,743	22,235	8,430	13,805	-8.0	2.3	-14.2
Klickitat	G-7	1,905	13,455	7.1	2,536	18.8	...	2,536	10,919	1,590	9,329	12,049	...	12,049	11.7	...	-9.4
Lewis	E-4	2,447	41,858	17.1	13,785	32.9	...	13,785	28,073	2,587	25,486	43,755	14,296	29,459	-4.3	-3.6	-4.7
Lincoln	G-11	2,300	10,919	4.7	...	...	...	...	10,919	3,863	7,056	10,970	...	10,970	-0.5	...	-0.5
Mason	D-4	967	16,251	16.8	5,651	34.8	...	5,651	10,600	...	10,600	15,022	5,045	9,977	8.2	12.0	6.2
Okanogan	A-8	5,293	25,520	4.8	4,068	15.9	...	4,068	21,452	4,498	16,954	29,131	6,397	22,734	-12.4	-36.4	-5.6
Pacific	E-3	925	14,674	15.9	3,301	22.5	...	3,301	11,373	1,671	9,702	16,558	4,110	12,448	-11.4	-19.7	-8.6
Pend Oreille	A-13	1,406	6,914	4.9	...	...	...	...	6,914	1,513	5,401	7,413	...	7,413	-6.7	...	-6.7
Pierce	D-5	1,676	321,590	191.9	233,687	72.7	214,930	18,757	87,903	7,864	80,039	275,876	183,198	92,678	16.6	27.6	-5.2
San Juan	A-5	172	2,872	16.7	...	...	...	...	2,872	...	2,872	3,245	...	3,245	-11.5	...	-11.5
Skagit	B-6	1,735	51,350	29.6	23,008	44.8	...	23,008	28,342	...	28,342	43,273	15,448	27,825	18.7	48.9	1.9
Skamania	F-6	1,676	5,207	3.1	...	...	...	...	5,207	...	5,207	4,788	...	4,788	8.8	...	8.8
Snohomish	B-6	2,100	172,199	82.0	96,455	56.0	41,992	54,463	75,744	13,602	62,142	111,580	47,882	63,698	54.3	101.4	18.9
Spokane	C-13	1,763	278,333	157.9	234,876	84.4	226,938	7,938	43,457	4,794	38,663	221,561	183,289	38,272	25.6	28.1	13.5
Stevens	A-12	2,486	17,884	7.2	3,806	21.3	...	3,806	14,078	1,525	12,553	18,580	3,033	15,547	-3.7	25.5	-9.4
Thurston	E-5	717	55,049	76.8	28,788	52.3	...	28,788	26,261	...	26,261	44,884	18,544	26,340	22.6	55.2	-0.3
Wahkiakum	F-4	269	3,426	12.7	...	...	...	...	3,426	...	3,426	3,835	...	3,835	-10.7	...	-10.7
Walla Walla	G-11	1,272	42,195	33.2	28,567	67.7	...	28,567	13,628	4,208	9,420	40,135	27,276	12,859	5.1	4.7	6.0
Whatcom	A-5	2,134	70,317	33.0	37,230	52.9	...	37,230	33,087	3,177	29,910	66,733	34,112	32,621	5.4	9.1	1.4
Whitman	E-13	2,167	31,263	14.4	15,817	50.6	...	15,817	15,446	...	15,446	32,469	15,079	17,390	-3.7	4.9	-11.2
Yakima	E-7	4,273	145,112	34.0	74,250	51.2	...	74,250	70,862	5,928	64,934	135,723	63,825	71,898	6.9	16.3	-1.4

Table 7.—POPULATION OF COUNTIES, BY CENSUS COUNTY DIVISIONS: 1940 TO 1960

["U" denotes an unincorporated place. For changes in boundaries, etc., between 1940 and 1950, see table 6 for this State in *U. S. Census of Population: 1950*, Vol. I or II. Total population of a place located in 2 or more census county divisions appears in table 8. Census county division figures for 1950 do not necessarily add to county totals]

County and census county division	1960	1950	1940
ADAMS COUNTY	9,929	6,584	6,209
Division 1	30	42	...
Division 2	3,075	3,154	...
Ritzville city[1]	2,173	2,145	1,748
Division 3	145	143	...
Division 4	226	167	...
Division 5	1,118	1,214	...
Lind town	697	796	679
Division 6	75	104	...
Division 7	269	286	...
Division 8	636	657	...
Washtucna town	331	316	285
Division 9	157	124	...
Hatton town	65	42	43
Division 10	4,198	693	...
Othello city[1]	2,669	526	332
ASOTIN COUNTY	12,909	10,878	8,365
Division 1[2]	5,215	3,652	...
West Clarkston-Highland (U)	2,851	1,920	...
Division 2	1,173	1,160	...
Asotin town	745	740	686
Division 3	312	449	...
Clarkston div.[2]	6,209	...	...
Clarkston city[2]	6,209	5,617	3,116
BENTON COUNTY[3]	62,070	51,370	12,053
Division 1[3]	82	94	...
Division 2[3]	681	3,095	...
Division 11[3]	1,228	1,479	...
Division 12[3]	4,473	2,565	...
Benton City town[3]	1,210	863	...
West Richland town[3]	1,347	...	...
Division 13[3]	3,030	2,575	...
Division 14[3]	1,365	921	...
Division 15	243	384	...
Division 16[3]	2,025	852	...
Division 17[3]	4,236	2,259	...
Division 18[3]	3,101	1,265	...
Division 19[3]	947	851	...
Division 20[3]	90	330	...
Kennewick div.	14,258	...	...
Kennewick city[3]	14,244	10,106	1,918
Prosser div.[3]	2,763	...	...
Prosser city[3]	2,763	2,636	1,719
Richland div.[3]	23,548	...	...
Richland city[3]	23,548	21,809	...
CHELAN COUNTY	40,744	39,301	34,412
Division 1	62	801	...
Division 2	1,637	1,871	...
Division 3	3,591	3,830	...
Chelan town[4]	2,402	2,157	1,738
Division 4[4]	10	22	...
Division 5[4]	2,649	2,789	...
Leavenworth city[4]	1,480	1,503	1,608
Division 6[4]	1,381	1,624	...
Entiat town[4]	357	420	...
Division 7[4]	5,547	5,649	...
West Wenatchee (U)	2,518	2,690	...
Division 8	3,906	3,988	...
Cashmere town[4]	1,891	1,768	1,465
Division 9	2,194	2,366	...
Division 10[4]	3,041	3,289	...
Wenatchee div.[4]	16,726	...	...
Wenatchee city[4]	16,726	13,072	11,620
CLALLAM COUNTY	30,022	26,396	21,848
Division 1	2,919	2,709	...
Sequim town	1,164	1,044	676
Division 2	1,438	1,493	...
Division 3[5]	5,298	4,323	...
Port Angeles East (U)	1,283	...	...
Division 4[5]	2,155	2,082	...
Division 5[5]	2,343	1,638	...
Division 6[5]	3,216	2,918	...
Forks town[5]	1,156	1,120	...
Port Angeles div.[5]	12,653	...	...
Port Angeles city[5]	12,653	11,233	9,409
CLARK COUNTY	93,809	85,307	49,852
Division 1	1,925	2,039	...
Yacolt town[6]	375	411	297
Division 2	2,625	2,666	...
La Center town[6]	244	204	193
Division 3	2,257	2,129	...
Ridgefield town	823	762	643
Division 4	5,351	4,372	...
Battleground town[6]	888	...	...
Division 5[6]	7,171	6,255	...
Washougal town[6]	2,672	1,577	1,267
CLARK COUNTY--Con.			
Division 6[6]	3,579	3,185	...
Division 7	2,862	2,325	...
Division 8	3,597	2,452	...
Division 9	3,234	2,383	...
Division 10[6]	8,725	4,137	...
Division 11	4,999	2,856	...
Division 12[6]	5,318	1,866	...
Division 13	3,397	2,253	...
Camas div.[6]	5,666	...	...
Camas city[6]	5,666	4,725	4,433
Vancouver div.[6]	33,103	...	...
Vancouver city[6]	32,464	41,664	18,788
COLUMBIA COUNTY	4,569	4,860	5,549
Division 1	1,213	1,372	...
Division 2	222	265	...
Starbuck city	161	194	251
Division 3	221	244	...
Dayton div.	2,913	...	...
Dayton city	2,913	2,979	3,026
COWLITZ COUNTY[7]	57,801	53,369	40,155
Division 1	4,001	4,079	...
Castle Rock town[7]	1,424	1,255	1,182
Division 2	1,711	1,632	...
Division 3	350	897	...
Division 4[7]	7,467	5,416	...
Beacon Hill (U)	1,019	...	...
Columbia Heights (U)	2,227	...	...
Division 5[7]	2,840	3,400	...
Division 6[7]	3,286	4,034	...
Division 7	2,881	2,987	...
Woodland town[7]	1,336	1,292	980
Division 8	2,204	2,130	...
Kalama town[7]	1,088	1,121	1,028
Division 9	1,333	1,110	...
Kelso div.[7]	8,379	...	...
Kelso city[7]	8,379	7,345	6,749
Longview div.[7]	23,349	...	...
Longview city[7]	23,349	20,339	12,385
DOUGLAS COUNTY	14,890	10,817	8,651
Division 1	385	627	...
Coulee Dam town (pt.)[8]	284	...	...
Division 2	1,677	1,426	...
Bridgeport town	876	802	320
Division 3	981	1,150	...
Mansfield town	335	414	349
Division 4	158	251	...
Division 5	1,698	1,801	...
Waterville town	1,013	1,013	939
Division 6	9,991	5,562	...
East Wenatchee town[8]	383	389	268
East Wenatchee Bench (U)	2,327	...	...
Rock Island town[8]	260	152	130
FERRY COUNTY	3,889	4,096	4,701
Division 1[9]	500	576	...
Division 2[9]	744	648	...
Division 3[9]	1,629	1,480	...
Republic town	1,064	895	922
Division 4	1,016	1,392	...
FRANKLIN COUNTY[10]	23,342	13,563	6,307
Division 1	392	431	...
Kahlotus town	131	151	163
Division 2	2,396	781	...
Connell town	906	465	365
Mesa town[10]	263	...	...
Division 3	1,518	151	...
Division 4[10]	295	295	...
Division 5[10]	4,219	1,677	...
Pasco West (U)	2,894	...	...
Pasco div.[10]	14,522	...	...
Pasco city[10]	14,522	10,228	3,913
GARFIELD COUNTY	2,976	3,204	3,383
Division 1	1,271	1,413	...
Pomeroy city (pt.)	510	554	...
Division 2	1,705	1,791	...
Pomeroy city (pt.)	1,167	1,221	...
GRANT COUNTY	46,477	24,346	14,668
Division 1	1,652	5,371	...
Coulee Dam town (pt.)[11]	...	...	...
Electric City town[11]	404	1,484	...
Grand Coulee city	1,058	2,741	3,659
Division 2	1,177	1,720	...
Coulee City town[11]	654	977	744
Hartline town	206	205	168
GRANT COUNTY--Con.			
Division 3	190	132	...
Division 4	105	73	...
Division 5	575	643	...
Krupp town	99	98	94
Wilson Creek town	252	337	210
Division 6	630	32	...
Division 7[11]	3,593	2,894	...
Soap Lake city[11]	1,591	2,091	622
Division 8	104	129	...
Division 9	4,992	1,278	...
Quincy town[11]	3,269	804	318
Division 10[11]	15,858	4,883	...
Moses Lake city[11]	11,299	2,679	326
Westlake town[11]	298	...	...
Division 11	5,063	1,252	...
Division 12[11]	1,525	404	...
Division 13	305	257	...
Division 14	1,797	391	...
Warden town[11]	949	322	78
Division 15[11]	650	135	...
Division 16	1,139	152	...
Division 17	574	11	...
Mattawa town[11]	394	...	...
Ephrata div.[11]	6,548	...	...
Ephrata city[11]	6,548	4,589	951
GRAYS HARBOR COUNTY	54,465	53,644	53,166
Division 1	659	508	...
Division 2	594	439	...
Division 3[12]	2,436	2,328	...
Division 4[12]	1,426	1,244	...
Division 5[12]	1,991	1,823	...
Division 6[12]	4,439	4,123	...
Montesano city[12]	2,486	2,328	2,242
Division 7[12]	2,732	2,304	...
Elma town (pt.)[12]	1,419	1,088	...
Division 8[12]	1,713	1,859	...
McCleary town	1,115	1,175	...
Division 9[12]	1,773	1,819	...
Elma town (pt.)[12]	392	455	...
Division 10[12]	1,076	1,152	...
Oakville town[12]	377	372	418
Division 11	2,088	1,970	...
Cosmopolis town (pt.)	1,312	1,164	...
Division 12	2,050	1,470	...
Central Park (U)	1,622	...	...
Cosmopolis town (pt.)[12]	...	...	...
Division 13	1,985	1,829	...
Westport town	976	731	443
Aberdeen div.	18,741	...	...
Aberdeen city	18,741	19,653	18,846
Hoquiam div.[12]	10,762	...	...
Hoquiam city[12]	10,762	11,123	10,835
ISLAND COUNTY	19,638	11,079	6,098
Division 1	13,072	5,658	...
Oak Harbor town[13]	3,942	1,193	376
Division 2	2,173	1,486	...
Coupeville town[13]	740	379	325
Division 3	3,000	2,775	...
Langley town	448	427	338
Division 4	1,393	1,160	...
JEFFERSON COUNTY	9,639	11,618	8,918
Division 1	1,903	2,113	...
Division 2	677	788	...
Division 3	1,327	1,309	...
Division 4	272	156	...
Division 5	386	364	...
Port Townsend div.	5,074	...	...
Port Townsend city	5,074	6,888	4,683
KING COUNTY	935,014	732,992	504,980
Auburn div.[14]	19,332	...	...
Algona city[14]	1,311	...	...
Auburn city[14]	11,933	6,497	4,211
Pacific town[14]	1,577	...	...
Enumclaw Plateau div.	11,006	...	...
Black Diamond town[14]	1,026	...	...
Enumclaw town[14]	3,269	2,789	2,627
Federal Way div.	14,223	...	...
Issaquah Plateau div.	6,073	...	...
Issaquah city[14]	1,870	955	812
Kent div.[14]	16,808	...	...
Kent city[14]	9,017	3,278	2,586
Lake Washington div.	24,448	...	...
Bothell town[14]	2,237	1,019	794
Kirkland city[14]	6,025	4,713	2,084
Lower Snoqualmie Valley div.	9,040	...	...
Carnation town[14]	490	...	...
Duvall town	345	236	234
East Redmond town[14]	203	...	...
Redmond town[14]	1,426	573	530

See footnotes at end of table, p. 15.

Table 7.—POPULATION OF COUNTIES, BY CENSUS COUNTY DIVISIONS: 1940 TO 1960—Con.

["U" denotes an unincorporated place. For changes in boundaries, etc., between 1940 and 1950, see table 6 for this State in *U. S. Census of Population: 1950*, Vol. I or II. Total population of a place located in 2 or more census county divisions appears in table 8. Census county division figures for 1950 do not necessarily add to county totals]

County and census county division	1960	1950	1940
KING COUNTY--Con.			
North Highline div.[14]	51,731	...	...
Overlake div.	58,999	...	...
Beaux Arts village[14]	351	...	...
Bellevue city[14]	12,809	...	...
Clyde Hill town[14]	1,871	...	...
Houghton town[14]	2,426	1,005	...
Hunts Point town[14]	428	...	...
Medina city[14]	2,285	...	...
Yarrow Point city[14]	766	...	...
Renton div.[14]	41,830	...	...
Renton city[14]	18,453	16,039	4,488
Seattle div.[14]	557,087	...	...
Seattle city[14]	557,087	467,591	368,302
Shoreline div.[14]	49,845	...	...
Snoqualmie National Forest div.	1,161	...	...
Skykomish town	366	497	479
South Highline div.	51,930	...	...
Des Moines city[14]	1,987	...	...
Normandy Park city[14]	3,224	...	...
Tukwila town[14]	1,804	800	521
Tahoma-Maple Valley div.	9,729	...	...
Upper Snoqualmie Valley div.	6,590	...	...
North Bend town[14]	945	787	646
Snoqualmie town[14]	1,216	806	775
Vashon Island div.	5,182	...	...
KITSAP COUNTY	84,176	75,724	44,387
Division 1	1,811	1,417	...
Division 2	1,421	1,119	...
Division 3	6,401	5,486	...
Poulsbo town[15]	1,505	1,014	639
Division 4	3,614	2,569	...
Division 5	788	753	...
Division 6[15]	7,373	6,324	...
Navy Yard city (U)	3,341	3,030	...
Division 7	3,385	2,514	...
Rocky Point-Marine Drive (U)	2,733	...	...
Division 8[15]	7,171	5,552	...
Enetai (U)	2,539	...	...
Division 9	1,948	1,408	...
Division 10	3,170	2,397	...
Winslow town	919	637	...
Division 11	1,286	1,098	...
Division 12[15]	4,812	4,192	...
Annapolis (U)	1,472	...	...
Division 13	529	3,189	...
Division 14[15]	4,488	4,113	...
Division 15	1,418	1,222	...
Division 16	2,822	2,373	...
Bremerton div.[15]	28,961	...	...
Bremerton city[15]	28,922	27,678	15,134
Port Orchard div.[15]	2,778	...	...
Port Orchard town[15]	2,778	2,320	1,566
KITTITAS COUNTY	20,467	22,235	20,230
Division 1	750	823	...
Division 2	282	385	...
Division 3	68	126	...
Division 4	28	31	...
Division 5	3,896	5,207	...
Cle Elum city[16]	1,816	2,206	2,230
Roslyn city[16]	1,283	1,537	1,743
South Cle Elum town (pt.)	362	408	...
Division 6	537	746	...
South Cle Elum town (pt.)	21	34	...
Division 7	604	728	...
Division 8	2,908	2,502	...
Kittitas town	536	586	501
Division 9[16]	1,566	1,854	...
Division 10	1,203	1,403	...
Ellensburg div.[16]	8,625	...	...
Ellensburg city[16]	8,625	8,430	5,944
KLICKITAT COUNTY[17]	13,455	12,049	11,357
Division 1	354	335	...
Division 2	322	205	...
Division 3	4,064	3,448	...
Goldendale city[17]	2,536	1,907	1,584
Division 4	92	13	...
Division 5	664	637	...
Division 6	599	564	...
Division 7	4,179	3,927	...
Bingen town[17]	636	736	600
White Salmon town[17]	1,590	1,353	985
Division 8	917	929	...
Division 9	1,186	927	...
Division 10	1,078	1,064	...
LEWIS COUNTY	41,858	43,755	41,393
Division 1[18]	2,073	1,755	...
Division 2[18]	454	654	...
Division 3[18]	1,323	1,613	...
LEWIS COUNTY--Con.			
Division 4[18]	3,345	3,644	...
Division 5[18]	2,529	1,974	...
Fords Prairie (U)	1,404	...	...
Division 6	2,340	2,043	...
Napavine town (pt.)[18]	197	151	...
Division 7	1,940	2,077	...
Division 8	1,462	1,789	...
Pe Ell town	593	787	825
Division 9	1,799	2,085	...
Winlock town (pt.)	326	372	...
Division 10	2,368	2,704	...
Toledo town (pt.)[18]	358	451	...
Vader town	380	426	479
Winlock town (pt.)	389	402	...
Division 11	1,510	1,555	...
Napavine town (pt.)	117	91	...
Winlock town (pt.)	93	104	...
Division 12	1,517	1,624	...
Toledo town (pt.)	141	151	...
Division 13	758	884	...
Division 14	1,782	2,110	...
Mossyrock town[18]	344	356	...
Division 15	2,873	2,948	...
Morton town[18]	1,183	1,140	778
Centralia div.[18]	8,586	...	...
Centralia city[18]	8,586	8,657	7,414
Chehalis div.[18]	5,199	...	...
Chehalis city[18]	5,199	5,639	4,857
LINCOLN COUNTY	10,919	10,970	11,361
Division 1	1,020	933	...
Reardan town	474	410	422
Division 2	313	353	...
Division 3[19]	2,052	2,002	...
Davenport city	1,494	1,417	1,337
Division 4[19]	737	738	...
Creston town[19]	317	268	281
Division 5[19]	1,726	1,636	...
Wilbur town	1,138	1,043	1,011
Division 6	702	755	...
Almira town	414	395	466
Division 7	1,890	1,980	...
Odessa town[19]	1,231	1,127	816
Division 8	1,089	1,150	...
Harrington town	575	620	545
Division 9	474	491	...
Division 10	916	932	...
Sprague city	597	598	641
MASON COUNTY	16,251	15,022	11,603
Division 1	2,443	2,044	...
Division 2	922	823	...
Division 3	535	635	...
Division 4	567	702	...
Division 5	329	509	...
Division 6	600	468	...
Division 7[20]	1,894	1,941	...
Division 8	3,310	2,855	...
Shelton div.[20]	5,651	...	...
Shelton city[20]	5,651	5,045	3,707
OKANOGAN COUNTY	25,520	29,131	24,546
Division 1	890	1,130	...
Division 2[21]	3,369	4,077	...
Oroville town	1,437	1,500	1,206
Division 3[21]	394	481	...
Division 4	55	59	...
Division 5	178	114	...
Division 6	2,377	2,886	...
Twisp town[21]	750	776	477
Winthrop town	359	396	365
Division 7	486	612	...
Division 8	1,932	2,104	...
Brewster town[21]	940	851	447
Pateros town[21]	673	866	484
Division 9	144	213	...
Division 10	807	970	...
Conconully town	108	141	187
Riverside town (pt.)	114	108	...
Division 11[21]	2,590	2,010	...
Riverside town (pt.)	87	41	...
Tonasket town	958	957	643
Division 12[21]	1,524	1,388	...
Division 13	2,883	2,838	...
Okanogan city[21]	2,001	2,013	1,735
Division 14	860	928	...
Division 15[21]	530	657	...
Division 16[21]	2,433	4,873	...
Coulee Dam town (pt.)[21]	1,060	...	...
Elmer City town	265	513	...
Nespelem town	358	425	300
Omak div.[21]	4,068	...	...
Omak city[21]	4,068	3,791	2,918
PACIFIC COUNTY	14,674	16,558	15,928
Division 1	129	147	...
Division 2	2,290	2,450	...
Division 3	3,371	3,822	...
South Bend city	1,671	1,857	1,771
Division 4	742	860	...
Division 5	2,618	2,939	...
Long Beach town	665	783	620
Division 6	1,023	1,172	...
Ilwaco town	518	628	656
Division 7	1,200	1,058	...
Raymond div.	3,301	...	...
Raymond city	3,301	4,110	4,045
PEND OREILLE COUNTY	6,914	7,413	7,156
Division 1	1,236	1,474	...
Metaline town	299	563	...
Metaline Falls town	469	547	453
Division 2	1,189	1,314	...
Ione town	648	714	681
Division 3	1,150	1,361	...
Cusick town	299	360	404
Division 4	3,339	3,264	...
Newport town[23]	1,513	1,385	1,174
PIERCE COUNTY[24]	321,590	275,876	182,081
Eatonville div.	2,291	...	...
Eatonville town[24]	896	1,048	996
Edgemont div.	6,372	...	...
Milton town[24]	2,218	1,374	671
Fife div.	3,300	...	...
Fife town[24]	1,463	...	...
Fort Lewis-Dupont div.	29,452	...	...
Dupont town[24]	354	...	...
Gig Harbor Peninsula div.	5,626	...	...
Gig Harbor town[24]	1,094	803	...
Graham-Thrift div.	9,374	...	...
Lake Tapps-Buckley div.[24]	4,641	...	...
Buckley town	3,538	2,705	1,170
Lakewood div.	36,000	...	...
Steilacoom town	1,569	1,233	832
Lower Peninsula div.	3,231	...	...
Midland-Summit div.	5,010	...	...
Parkland div.	18,450	...	...
Puyallup div.	17,910	...	...
Puyallup city[24]	12,063	10,010	7,889
Roy div.	2,050	...	...
Roy town	264	263	261
Spanaway div.	4,580	...	...
Summer-Orting div.	9,216	...	...
Bonney Lake town[24]	645	275	...
Orting town[24]	1,520	1,299	1,211
Sumner city[24]	3,156	2,816	2,140
Tacoma div.	150,476	...	...
Ruston town	694	838	739
Tacoma city[24]	147,979	143,673	109,408
University Place div.	11,733	...	...
Fircrest town[24]	3,565	1,459	486
Wilkeson div.	1,878	...	...
Carbonado town	424	412	...
South Prairie town	214	207	226
Wilkeson town	412	386	369
SAN JUAN COUNTY	2,872	3,245	3,157
Division 1	960	1,027	...
Division 2	1,351	1,614	...
Friday Harbor town	706	783	...
Division 3	561	604	...
SKAGIT COUNTY	51,350	43,273	37,650
Division 1	1,490	1,584	...
Concrete town (pt.)	62	71	...
Division 2	1,441	1,369	...
Concrete town (pt.)[25]	778	689	...
Division 3	1,643	1,580	...
Hamilton town	271	294	229
Lyman town	400	378	376
Division 4[25]	2,632	2,294	...
Division 5	1,943	2,478	...
Division 6	789	782	...
Division 7	1,845	1,765	...
Division 8	265	227	...
Division 9	777	725	...
Division 10	738	520	...
Division 11[25]	1,732	1,637	...
Burlington city (pt.)[25]	163	85	...
Division 12	5,329	4,015	...
Burlington city (pt.)[25]	2,805	2,265	...
Division 13[25]	1,204	1,189	...
Division 14[25]	1,878	1,632	...
Division 15[25]	1,639	1,441	...
Division 16[25]	1,164	959	...

See footnotes at end of table, p. 15.

Table 7.—POPULATION OF COUNTIES, BY CENSUS COUNTY DIVISIONS: 1940 TO 1960—Con.

["U" denotes an unincorporated place. For changes in boundaries, etc., between 1940 and 1950, see table 6 for this State in *U. S. Census of Population: 1950*, Vol. I or II. Total population of a place located in 2 or more census county divisions appears in table 8. Census county division figures for 1950 do not necessarily add to county totals]

County and census county division	1960	1950	1940
SKAGIT COUNTY--Con.			
Division 17[23]	3,081	2,517	...
La Conner town	638	594	624
Division 18	532	437	...
Division 19	1,188	674	...
Anacortes div.	8,414	...	...
Anacortes city[25]	8,414	6,919	5,875
Mount Vernon div.[25]	7,921	...	...
Mount Vernon city[25]	7,921	5,230	4,278
Sedro-Woolley div.[25]	3,705	...	...
Sedro-Woolley city[25]	3,705	3,299	2,954
SKAMANIA COUNTY	5,207	4,788	4,633
Division 1	95	87	...
Division 2	614	572	...
Division 3	349	296	...
Division 4	2,226	2,171	...
North Bonneville town[26]	494	564	...
Stevenson town[26]	927	584	...
Division 5	1,473	1,199	...
Division 6	450	463	...
SNOHOMISH COUNTY[27]	172,199	111,580	88,754
Division 1	2,324	1,732	...
Darrington town[27]	1,272	921	...
Division 2	6,054	5,509	...
Arlington town[27]	2,025	1,635	1,460
Division 3	1,104	1,032	...
Division 4	3,309	3,416	...
East Stanwood town[27]	477	378	359
Stanwood town	646	710	600
Division 5	1,082	968	...
Division 6	1,687	1,249	...
Division 7	1,327	1,139	...
Division 8[27]	5,136	5,384	...
Shoultes (U)	3,159	...	...
Division 9	1,742	1,445	...
Division 10	3,867	3,301	...
Lake Stevens (U)	1,538	...	...
Division 11	2,077	2,019	...
Granite Falls town	599	635	683
Division 12	1,791	1,534	...
Division 13[27]	3,172	2,476	...
Division 14	2,531	1,608	...
Division 15[27]	1,086	799	...
Lovell (U)	1,086	...	...
Division 16	4,122	3,147	...
Pinehurst (U)	3,989	...	...
Division 18[27]	4,521	1,930	...
Beverly Park South (U)	1,950	...	...
Mukilteo town	1,128	826	...
Division 19	10,515	2,979	...
Fairmont (U)	1,227	...	...
Intercity (U) (pt.)	556	...	...
Division 20	11,550	2,530	...
Intercity (U) (pt.)	919	...	...
Division 21[27]	10,459	6,409	...
Woodway town[27]	713	...	...
Division 23[27]	9,184	4,082	...
Division 24	3,209	2,571	...
Division 25	5,509	4,626	...
Monroe town[27]	1,901	1,556	1,590
Division 26	341	293	...
Division 27	2,630	2,576	...
Gold Bar town	315	305	307
Sultan town	821	814	961
Division 28	210	303	...
Index town	158	211	217
Edmonds div.[27]	8,016	...	...
Edmonds city[27]	8,016	2,057	1,288
Everett div.[27]	40,304	...	...
Everett city[27]	40,304	33,849	30,224
Lynnwood div.[27]	7,207	...	...
Lynnwood city[27]	7,207	...	...
Marysville div.[27]	3,117	...	...
Marysville town[27]	3,117	2,259	1,748
Mountlake Terrace div.[27]	9,122	...	...
Mountlake Terrace city[27]	9,122	...	...
Snohomish div.[27]	3,894	...	...
Snohomish city[27]	3,894	3,094	2,794
SPOKANE COUNTY[28]	278,333	221,561	164,652
Division 1	1,108	...	...
Division 2	2,526	...	...
Division 3	3,830	...	...
Deer Park town	1,333	...	...
Division 4	2,807	...	...
Airway Heights town[28]	708	...	...
Division 5[28]	17,818	...	...
Trentwood (U)	1,387	...	...
Division 6[28]	40,733	...	...
Green Acres (U)	2,074	1,287	...
Millwood town	1,776	1,240	717
Opportunity (U)	12,465	...	...
SPOKANE COUNTY--Con.			
Division 7	1,640	...	...
Division 8	1,185	...	...
Division 9[28]	3,260	...	...
Division 10	3,005	...	...
Division 11[28]	7,175	...	...
Division 12	693	...	...
Division 13	3,007	...	...
Fairfield town	367	369	364
Latah town	190	244	270
Rockford town	369	360	377
Spangle town	208	242	203
Waverly town	108	120	131
Cheney div.	3,173	...	...
Cheney city	3,173	2,797	1,551
Medical Lake div.[28]	4,765	...	...
Medical Lake town[28]	4,765	4,488	2,114
Spokane div.[28]	181,608	...	...
Spokane city[28]	181,608	161,721	122,001
STEVENS COUNTY	17,884	18,580	19,275
Division 1	1,150	1,244	...
Northport city[29]	482	487	427
Division 2	2,400	2,722	...
Kettle Falls town[29]	905	714	560
Marcus city	126	149	393
Division 3[29]	2,607	2,493	...
Division 4	3,195	3,720	...
Chewelah city[29]	1,525	1,683	1,565
Division 5	859	1,267	...
Division 6	1,701	1,954	...
Springdale town	254	268	227
Division 7	1,415	1,404	...
Division 8	751	743	...
Colville div.[29]	3,806	...	...
Colville city[29]	3,806	3,033	2,418
THURSTON COUNTY	55,049	44,884	37,285
Division 1	7,061	4,149	...
Lacey (U) (pt.)	1,258	...	...
Division 2[30]	4,321	3,627	...
Division 3[30]	2,342	1,938	...
Division 4[30]	5,935	3,442	...
Tumwater town[30]	3,885	...	...
Division 5[30]	5,698	4,177	...
Lacey (U) (pt.)	5,372	...	...
Division 6[30]	2,355	2,638	...
Division 7	24	38	...
Division 8[30]	2,250	2,205	...
Yelm town[30]	479	470	378
Division 9[30]	913	1,006	...
Rainier town	245	331	...
Division 10	2,322	2,526	...
Bucoda town[30]	390	473	541
Tenino town[30]	836	969	952
Division 11	1,339	1,216	...
Division 12	2,216	2,103	...
Olympia div.[30]	18,273	...	...
Olympia city[30]	18,273	15,819	13,254
WAHKIAKUM COUNTY	3,426	3,835	4,286
Division 1	1,239	1,372	...
Cathlamet town[31]	615	501	621
Division 2	501	568	...
Division 3	1,016	1,135	...
Division 4	670	760	...
WALLA WALLA COUNTY	42,195	40,135	30,547
Division 1	932	906	...
Prescott town	269	244	324
Division 2	153	176	...
Division 3	1,087	885	...
Division 4	779	804	...
Division 5[32]	507	521	...
Division 6[32]	1,875	1,916	...
Waitsburg city	1,010	1,015	936
Division 7	548	668	...
Division 8[32]	4,489	3,605	...
Walla Walla East (U)	1,557	...	...
Division 9[32]	3,258	3,378	...
Garrett (U)	1,641	...	...
College Place div.[32]	4,031	...	...
College Place city[32]	4,031	3,174	1,272
Walla Walla div.[32]	24,536	...	...
Walla Walla city[32]	24,536	24,102	18,109
WHATCOM COUNTY	70,317	66,733	60,355
Division 1	1,186	669	...
Division 2	1,990	2,233	...
Division 3	1,537	1,641	...
Sumas city	629	658	650
WHATCOM COUNTY--Con.			
Division 4	2,293	2,216	...
Everson town[33]	431	345	292
Nooksack town	318	323	302
Division 5	1,036	1,044	...
Division 6	3,984	3,569	...
Lynden city[33]	2,542	2,161	1,696
Division 7	1,542	1,588	...
Division 8	1,781	1,893	...
Division 9	1,701	1,511	...
Division 10	1,584	1,554	...
Division 11	4,179	3,978	...
Blaine city	1,735	1,693	1,524
Division 12	232	267	...
Division 13	1,692	1,656	...
Division 14	2,346	1,851	...
Ferndale town[33]	1,442	979	717
Division 15	721	660	...
Division 16	639	516	...
Division 17[33]	3,018	2,175	...
Division 18	2,168	2,000	...
Division 19	2,000	1,600	...
Bellingham div.[33]	34,688	...	...
Bellingham city[33]	34,688	34,112	29,314
WHITMAN COUNTY	31,263	32,469	27,221
Division 1[34]	1,153	1,499	...
Tekoa city[34]	911	1,189	1,383
Division 2[34]	1,430	1,687	...
Malden town	292	332	325
Rosalia town	585	660	596
Division 3	460	440	...
Lamont town	111	101	135
Division 4	1,473	1,527	...
St. John town	545	542	526
Division 5	567	766	...
Division 6[34]	1,100	1,318	...
Farmington town	176	239	341
Oakesdale town	474	576	590
Division 7[34]	1,008	1,242	...
Elberton town	66	145	151
Garfield town	607	674	674
Division 8	1,469	1,606	...
Palouse city	926	1,036	1,028
Division 9	1,030	1,195	...
Division 10	852	1,006	...
Endicott town	369	397	495
Division 11[34]	1,314	1,398	...
La Crosse town[34]	463	457	475
Division 12[34]	459	573	...
Division 13[34]	1,849	1,857	...
Albion town	291	256	206
Division 14	1,282	1,276	...
Colton town	253	207	262
Uniontown town	242	254	332
Colfax div.	2,860	...	...
Colfax city	2,860	3,057	2,853
Pullman div.[34]	12,957	...	...
Pullman city[34]	12,957	12,022	4,417
YAKIMA COUNTY	145,112	135,723	99,019
Division 1	3,498	2,967	...
Division 2	380	347	...
Division 3[35]	2,983	3,156	...
Naches town[35]	680	633	536
Division 4[35]	199	323	...
Division 5[35]	1,641	1,880	...
Tieton town[35]	479	620	...
Division 6[35]	2,803	3,127	...
Division 7[35]	1,509	1,551	...
Division 8[35]	2,555	2,536	...
Division 9[35]	441	794	...
Division 10[35]	719	1,540	...
Fruitvale (U) (pt.)	535	1,188	...
Division 11[35]	2,810	2,466	...
Fruitvale (U) (pt.)	2,810	2,466	...
Division 12[35]	5,837	4,054	...
Division 13	1,699	1,703	...
Division 14	867	933	...
Division 15[35]	2,136	1,860	...
Division 16	2,617	2,543	...
Union Gap town[35]	2,100	1,766	976
Division 17[35]	3,661	3,479	...
South Broadway (U)	3,661	3,229	...
Division 18[35]	2,758	3,309	...
Fairview (U)	2,758	3,309	...
Division 19[35]	1,345	2,117	...
Sumach (U)	1,345	2,117	...
Division 20	2,599	2,919	...
Moxee City town[35]	499	543	335
Division 21	101	197	...
Division 22	1,334	1,152	...
Division 23[35]	1,214	1,330	...

See footnotes at end of table, p. 15.

Table 7.—POPULATION OF COUNTIES, BY CENSUS COUNTY DIVISIONS: 1940 TO 1960—Con.

["U" denotes an unincorporated place. For changes in boundaries, etc., between 1940 and 1950, see table 6 for this State in *U. S. Census of Population: 1950*, Vol. I or II. Total population of a place located in 2 or more census county divisions appears in table 8. Census county division figures for 1950 do not necessarily add to county totals]

County and census county division	1960	1950	1940
YAKIMA COUNTY—Con.			
Division 24[35]	2,080	2,293	...
Harrah town[35]	284	297	...
Division 25[35]	1,727	1,990	...
Division 26	2,088	2,130	...
Division 27[35]	2,441	2,108	...
Zillah town[35]	1,059	911	803
Division 28[35]	2,529	2,423	...
Division 29[35]	3,958	3,470	...
Division 30[35]	6,821	5,741	...
Grandview city[35]	3,366	2,503	1,449
Division 31[35]	2,317	2,170	...
YAKIMA COUNTY—Con.			
Division 32[35]	3,222	3,021	...
Granger city[35]	1,424	1,164	752
Division 33[35]	803	897	...
Division 34[35]	955	1,056	...
Division 35[35]	1,714	1,864	...
Division 36[35]	2,189	1,749	...
Division 37[35]	1,710	1,571	...
Division 38[35]	2,309	2,106	...
Mabton town[35]	958	831	485
Division 39[35]	1,386	1,232	...
Division 40[35]	...	...	...
YAKIMA COUNTY—Con.			
Selah div.[35]	2,824	...	...
Selah town[35]	2,824	2,489	1,130
Sunnyside div.[35]	6,208	...	...
Sunnyside city[35]	6,208	4,194	2,368
Toppenish div.[35]	5,667	...	...
Toppenish city[35]	5,667	5,265	3,683
Wapato div.[35]	3,137	...	...
Wapato city[35]	3,137	3,185	1,483
Yakima div.[35]	43,321	...	...
Yakima city[35]	43,284	38,486	27,221

[1] ADAMS.--Part of division 2 annexed to Ritzville city. Part of division 10 annexed to Othello city. Othello town changed to city since 1950.

[2] ASOTIN.--Part of division 1 annexed to Clarkston city coextensive with Clarkston division.

[3] BENTON.--Part of division 1 transferred to division 13. Richland city coextensive with Richland division incorporated from divisions 6, 7, 8, 9, and 10 and parts of divisions 3, 4, and 5 and remainder of divisions 3, 4, and 5 transferred to division 2. Part of division 11 transferred to division 17. Part of division 20 transferred to divisions 11, 16, 18, and 19. Part of division 12 transferred to divisions 11 and 13. Part of division 12 annexed to Benton City town. West Richland town incorporated from part of division 12. Parts of divisions 16, 17, and 18 annexed to Kennewick city and became part of Kennewick division. Part of Kennewick city detached and area reverted to division 17. Part of division 13 annexed to Prosser city coextensive with Prosser division. Part of division 14 transferred to division 13. Part of division 16 transferred to division 18. Parts of divisions 18 and 19 transferred to division 20.

[4] CHELAN.--Part of division 3 annexed to Chelan town. Chelan town and Lakeside town consolidated and designated as Chelan town. Part of division 4 transferred to divisions 5 and 6. Part of division 5 annexed to Leavenworth city. Part of division 6 annexed to Entiat town. Parts of divisions 7 and 10 annexed to Wenatchee city coextensive with Wenatchee division. Part of division 8 annexed to Cashmere town.

[5] CLALLAM.--Parts of divisions 3 and 4 annexed to Port Angeles city coextensive with Port Angeles division. Part of division 6 transferred to division 5 and annexed to Forks town.

[6] CLARK.--Part of division 1 annexed to Yacolt town. Part of division 2 annexed to La Center town. Battleground town incorporated from part of division 4. Part of division 5 annexed to Washougal town. Parts of divisions 5 and 6 annexed to Camas city coextensive with Camas division. Parts of divisions 10 and 12 annexed to Vancouver city and became part of Vancouver division.

[7] COWLITZ.--County partially redistricted since 1950. Part of division 1 annexed to Castle Rock town. Part of division 4 annexed to Longview city coextensive with Longview division. Part of divisions 5 and 6 annexed to Kelso city coextensive with Kelso division. Part of division 7 annexed to Woodland town. Part of division 8 annexed to Kalama town.

[8] DOUGLAS.--County partially redistricted since 1950. Coulee Dam town incorporated from part of division 1. Parts of division 6 annexed to East Wenatchee and Rock Island towns.

[9] FERRY.--Part of division 3 transferred to division 1 and division 2.

[10] FRANKLIN.--County partially redistricted since 1950. Mesa town incorporated from part of division 2. Parts of divisions 4 and 5 annexed to Pasco city coextensive with Pasco division.

[11] GRANT.--Coulee Dam and Electric City towns incorporated from parts of division 1. Part of division 2 annexed to Coulee City town. Parts of division 7 annexed to Soap Lake city and to Ephrata city coextensive with Ephrata division. Part of division 9 annexed to Quincy town. Part of division 10 annexed to Moses Lake city. Westlake town incorporated from part of division 10. Parts of divisions 10 and 15 transferred to division 12. Part of division 14 annexed to Warden town. Mattawa town incorporated from part of division 17.

[12] GRAYS HARBOR.--Part of division 4 transferred to division 3 and parts of divisions 3 and 5 transferred to division 4. Parts of division 4 and division 6 transferred to division 5. Part of division 4 annexed to Hoquiam city coextensive with Hoquiam division. Part of division 6 annexed to Montesano city. Parts of division 7 and division 9 annexed to Elma town. Part of division 8 transferred to division 7. Part of division 10 transferred to division 9 and part of division 9 transferred to division 10. Part of division 10 annexed to Oakville town. Part of division 12 annexed to Cosmopolis town.

[13] ISLAND.--Part of division 1 annexed to Oak Harbor town. Part of division 2 annexed to Coupeville town.

[14] KING.--King County redistricted since 1950. Parts of Auburn division annexed to Auburn city and Pacific town. Algona city incorporated from part of Auburn division. Black Diamond town incorporated from part of Enumclaw Plateau division. Part of Enumclaw Plateau division annexed to Enumclaw town. Issaquah town changed to city since 1950. Part of Issaquah Plateau division annexed to Issaquah city. Parts of Kent and North Highline divisions annexed to Tukwila town and became part of South Highline division. Parts of Kent division annexed to Kent city. Parts of Lake Washington division annexed to Bothell town and Kirkland city. East Redmond town incorporated from parts of Lower Snoqualmie Valley and South Highline divisions and town made part of Lower Snoqualmie Valley division. Part of Lower Snoqualmie Valley division annexed to Redmond town. Name of Tolt town changed to Carnation since 1950. Parts of North Highline, Renton, and Shoreline divisions annexed to Seattle city coextensive with Seattle division. Beaux Arts village, Bellevue, Medina, and Yarrow Point cities, and Clyde Hill and Hunts Point towns incorporated from parts of Overlake division. Part of Overlake division annexed to Houghton town. Parts of Renton division annexed to Renton city. Normandy Park and Des Moines cities incorporated from parts of South Highline division. Part of South Highline division annexed to Tukwila town. Parts of Upper Snoqualmie Valley division annexed to North Bend and Snoqualmie towns.

[15] KITSAP.--Part of division 3 annexed to Poulsbo town. Parts of divisions 6 and 8 annexed to Bremerton city and became a part of Bremerton division. Parts of division 12 and division 14 annexed to Port Orchard town coextensive with Port Orchard division.

[16] KITTITAS.--Part of division 5 annexed to Roslyn and Cle Elum cities. Part of division 9 annexed to Ellensburg city coextensive with Ellensburg division.

[17] KLICKITAT.--County partially redistricted since 1950. Parts of division 3 annexed to Goldendale city. Parts of division 7 annexed to White Salmon town and Bingen town.

[18] LEWIS.--Part of division 1 transferred to division 2. Parts of division 4 transferred to division 3 and annexed to Chehalis city coextensive with Chehalis division. Parts of divisions 4 and 5 annexed to Centralia city coextensive with Centralia division. Part of division 6 annexed to Napavine town. Part of division 10 annexed to Toledo town. Part of Mossyrock town detached and area reverted to division 14. Part of division 15 annexed to Morton town.

[19] LINCOLN.--Part of division 4 annexed to Creston town. Parts of division 5 and division 3 transferred to division 4 and part of division 4 transferred to division 3. Part of division 7 annexed to Odessa town.

[20] MASON.--Part of division 7 annexed to Shelton city coextensive with Shelton division.

[21] OKANOGAN.--Parts of divisions 2 and 3 transferred to division 11. Part of division 6 annexed to Twisp town. Part of division 8 annexed to Brewster town. Part of Pateros town detached and area reverted to division 8. Part of division 12 annexed to Omak city coextensive with Omak division. Part of division 13 annexed to Okanogan city. Part of division 16 transferred to division 15. Coulee Dam town incorporated from part of division 16. Okanogan and Omak cities returned in 1950 as towns.

[22] PACIFIC.--Part of division 5 annexed to South Bend city and became part of division 3.

[23] PEND OREILLE.--Part of division 4 annexed to Newport town.

[24] PIERCE.--County partially redistricted since 1950. Part of Eatonville division annexed to Eatonville town. Part of Edgemont division annexed to Milton town. Fife town incorporated from part of Fife division. Dupont town incorporated from part of Fort Lewis-Dupont division. Part of Gig Harbor Peninsula division annexed to Gig Harbor town. Part of Lake Tapps-Buckley division annexed to Bonney Lake town and became a part of Summer-Orting division. Part of Puyallup division annexed to Puyallup city. Part of Summer-Orting division annexed to Bonney Lake and Orting towns and Sumner city. Part of Tacoma division annexed to Tacoma city. Part of University Place division annexed to Fircrest town.

[25] SKAGIT.--Part of division 2 annexed to Concrete town. Part of division 4 annexed to Sedro-Woolley city coextensive with Sedro-Woolley division. Parts of divisions 11 and 12 annexed to Burlington city. Parts of divisions 11, 13, 14, 16, and 17 annexed to Mount Vernon city coextensive with Mount Vernon division.

[26] SKAMANIA.--Parts of division 4 annexed to North Bonneville town and Stevenson town.

[27] SNOHOMISH.--County partially redistricted since 1950. Part of division 1 annexed to Darrington town. Part of division 2 annexed to Arlington town. Part of division 4 annexed to East Stanwood town. Part of division 8 annexed to Marysville town coextensive with Marysville division. Part of division 13 annexed to Snohomish city coextensive with Snohomish division. Division 17 and parts of divisions 15 and 18 annexed to Everett city coextensive with Everett division. Woodway town incorporated from part of division 21. Parts of divisions 21 and 22 annexed to Edmonds city coextensive with Edmonds division. Lynnwood city incorporated from remainder of division 22 and made coextensive with Lynnwood division. Mountlake Terrace city incorporated from parts of divisions 22 and 23 and made coextensive with Mountlake Terrace division. Part of division 25 annexed to Monroe town.

[28] SPOKANE.--Spokane County redistricted since 1950; census county divisions of 1960 not comparable with those of 1950. Airway Heights town incorporated since 1950. Annexation to Medical Lake town coextensive with Medical Lake division. Annexations to Spokane city coextensive with Spokane division.

[29] STEVENS.--Part of division 1 annexed to Northport city. Part of division 2 annexed to Kettle Falls town. Part of division 3 annexed to Colville city coextensive with Colville division. Chewelah town changed to city since 1950.

[30] THURSTON.--Part of division 2 transferred to division 3. Parts of divisions 2, 5, and 6 annexed to Olympia city coextensive with Olympia division. Part of division 4 annexed to Tumwater town. Parts of divisions 5 and 6 transferred to division 4. Part of division 8 annexed to Yelm town. Parts of divisions 8 and 9 transferred to division 6. Part of division 10 annexed to Tenino town.

[31] WAHKIAKUM.--Part of division 1 annexed to Cathlamet town.

[32] WALLA WALLA.--Parts of divisions 5, 6, and 8 annexed to Walla Walla city coextensive with Walla Walla division. Parts of division 9 annexed to College Park city coextensive with College Place division.

[33] WHATCOM.--Part of division 4 annexed to Everson town. Part of division 6 annexed to Lynden city. Part of division 14 annexed to Ferndale town. Part of division 17 annexed to Bellingham city coextensive with Bellingham division.

[34] WHITMAN.--Part of division 1 transferred to division 2 and annexed to Tekoa city. Part of division 7 transferred to division 6. Part of division 11 annexed to La Crosse town. Part of division 12 transferred to division 11. Part of division 13 annexed to Pullman city coextensive with Pullman division.

[35] YAKIMA.--Part of division 3 annexed to Naches town. Part of division 3 transferred to division 8. Parts of divisions 4 and 6 transferred to division 5. Part of division 5 annexed to Tieton town. Parts of divisions 7 and 8 annexed to Selah city coextensive with Selah division. Parts of divisions 9, 10, 11, 12, 15, 17, 18, and 19 annexed to Yakima city and became part of Yakima division. Part of division 16 annexed to Union Gap town. Part of division 20 annexed to Moxee City town. Part of division 24 annexed to Harrah town. Part of division 24 transferred to division 23 and part of division 23 transferred to division 24. Parts of divisions 25, 34, and 35 annexed to Wapato city coextensive with Wapato division. Part of division 27 annexed to Zillah town. Parts of divisions 28 and 29 annexed to Sunnyside city coextensive with Sunnyside division. Part of division 30 annexed to Grandview city. Part of division 31 transferred to division 29. Part of division 32 annexed to Granger city. Parts of divisions 33 and 37 annexed to Toppenish city coextensive with Toppenish division. Part of division 38 annexed to Mabton town. Part of Yakima division annexed to Yakima city.

Table 8.—POPULATION OF ALL INCORPORATED PLACES AND OF UNINCORPORATED PLACES OF 1,000 OR MORE: 1940 TO 1960

["U" denotes an unincorporated place. Asterisk (*) denotes an incorporated place under 2,500 located in an urbanized area]

Place	County	1960	1950	1940
Aberdeen	Grays Harbor	18,741	19,653	18,846
Airway Heights	Spokane	708	...	...
Albion	Whitman	291	256	206
Algona	King	1,311	...	...
Almira	Lincoln	414	395	466
Anacortes	Skagit	8,414	6,919	5,875
Annapolis (U)	Kitsap	1,472	...	...
Arlington	Snohomish	2,025	1,635	1,460
Asotin	Asotin	745	740	686
Auburn	King	11,933	6,497	4,211
Battle Ground	Clark	888	...	...
Beacon Hill (U)	Cowlitz	1,019	...	...
Beaux Arts*	King	351	...	...
Bellevue	King	12,809	...	...
Bellingham	Whatcom	34,688	34,112	29,314
Benton City	Benton	1,210	863	...
Beverly Park South (U)	Snohomish	1,950	...	...
Bingen	Klickitat	636	736	600
Black Diamond	King	1,026	...	...
Blaine	Whatcom	1,735	1,693	1,524
Bonney Lake	Pierce	645	275	...
Bothell*	King	2,237	1,019	794
Bremerton	Kitsap	28,922	27,678	15,134
Brewster	Okanogan	940	851	447
Bridgeport	Douglas	876	802	320
Buckley	Pierce	3,538	2,705	1,170
Bucoda	Thurston	390	473	541
Burlington	Skagit	2,968	2,350	1,632
Camas	Clark	5,666	4,725	4,433
Carbonado	Pierce	424	412	...
Carnation	King	490	446	460
Cashmere	Chelan	1,891	1,768	1,465
Castle Rock	Cowlitz	1,424	1,255	1,182
Cathlamet	Wahkiakum	615	501	621
Centralia	Lewis	8,586	8,657	7,414
Central Park (U)	Grays Harbor	1,622	...	...
Chehalis	Lewis	5,199	5,639	4,857
Chelan	Chelan	2,402	2,157	1,738
Cheney	Spokane	3,173	2,797	1,551
Chewelah	Stevens	1,525	1,683	1,565
Clarkston	Asotin	6,209	5,617	3,116
Cle Elum	Kittitas	1,816	2,206	2,230
Clyde Hill*	King	1,871	...	...
Colfax	Whitman	2,860	3,057	2,853
College Place	Walla Walla	4,031	3,174	1,272
Colton	Whitman	253	207	262
Columbia Heights (U)	Cowlitz	2,227	...	...
Colville	Stevens	3,806	3,033	2,418
Conconully	Okanogan	108	141	187
Concrete	Skagit	840	760	859
Connell	Franklin	906	465	365
Cosmopolis	Grays Harbor	1,312	1,164	1,207
Coulee City	Grant	654	977	744
Coulee Dam	Douglas / Grant / Okanogan	1,344	...	...
Coupeville	Island	740	379	325
Creston	Lincoln	317	268	281
Cusick	Pend Oreille	299	360	404
Darrington	Snohomish	1,272	921	...
Davenport	Lincoln	1,494	1,417	1,337
Dayton	Columbia	2,913	2,979	3,026
Deer Park	Spokane	1,333	1,167	1,070
Des Moines*	King	1,987	...	...
Dupont	Pierce	354	...	...
Duvall	King	345	236	234
East Redmond	King	203	...	...
East Stanwood	Snohomish	477	378	359
East Wenatchee	Douglas	383	389	268
East Wenatchee Bench (U)	Douglas	2,327	...	...
Eatonville	Pierce	896	1,048	996
Edmonds	Snohomish	8,016	2,057	1,288
Elberton	Whitman	66	145	151
Electric City	Grant	404	...	...
Ellensburg	Kittitas	8,625	8,430	5,944
Elma	Grays Harbor	1,811	1,543	1,370
Elmer City	Okanogan	265	513	...
Endicott	Whitman	369	397	495
Enetai (U)	Kitsap	2,539	...	...
Entiat	Chelan	357	420	...
Enumclaw	King	3,269	2,789	2,627
Ephrata	Grant	6,548	4,589	951
Everett	Snohomish	40,304	33,849	30,224
Everson	Whatcom	431	345	292
Fairfield	Spokane	367	369	364
Fairmont (U)	Snohomish	1,227	...	...
Fairview (U)	Yakima	2,758	3,309	...
Farmington	Whitman	176	239	341
Ferndale	Whatcom	1,442	979	717
Fife	Pierce	1,463	...	...
Fircrest	Pierce	3,565	1,459	486
Fords Prairie (U)	Lewis	1,404	...	...
Forks	Clallam	1,156	1,120	...
Friday Harbor	San Juan	706	783	658
Fruitvale (U)	Yakima	3,345	3,654	...
Garfield	Whitman	607	674	674
Garrett (U)	Walla Walla	1,641	...	...
Gig Harbor	Pierce	1,094	803	...
Gold Bar	Snohomish	315	305	307
Goldendale	Klickitat	2,536	1,907	1,584
Grand Coulee	Grant	1,058	2,741	3,659
Grandview	Yakima	3,366	2,503	1,449
Granger	Yakima	1,424	1,164	752
Granite Falls	Snohomish	599	635	683
Green Acres (U)	Spokane	2,074	1,287	...
Hamilton	Skagit	271	294	229
Harrah	Yakima	284	297	...
Harrington	Lincoln	575	620	545
Hartline	Grant	206	205	168
Hatton	Adams	65	42	43
Hoquiam	Grays Harbor	10,762	11,123	10,835
Houghton*	King	2,426	1,005	...
Hunts Point*	King	428	...	...
Ilwaco	Pacific	518	628	656
Index	Snohomish	158	211	217
Intercity (U)	Snohomish	1,475	...	...
Ione	Pend Oreille	648	714	681
Issaquah	King	1,870	955	812
Kahlotus	Franklin	131	151	163
Kalama	Cowlitz	1,088	1,121	1,028
Kelso	Cowlitz	8,379	7,345	6,749
Kennewick	Benton	14,244	10,106	1,918
Kent	King	9,017	3,278	2,586
Kettle Falls	Stevens	905	714	560
Kirkland	King	6,025	4,713	2,084
Kittitas	Kittitas	536	586	501
Krupp	Grant	99	98	94
La Center	Clark	244	204	193
Lacey (U)	Thurston	6,630	...	...
La Conner	Skagit	638	594	624
La Crosse	Whitman	463	457	475
Lake Stevens (U)	Snohomish	1,538	2,586	...
Lamont	Whitman	111	101	135
Langley	Island	448	427	338
Latah	Spokane	190	244	270
Leavenworth	Chelan	1,480	1,503	1,608
Lind	Adams	697	796	679
Long Beach	Pacific	665	783	620
Longview	Cowlitz	23,349	20,339	12,385
Lowell (U)	Snohomish	1,086	...	...
Lyman	Skagit	400	378	376
Lynden	Whatcom	2,542	2,161	1,696
Lynnwood	Snohomish	7,207	...	...
McCleary	Grays Harbor	1,115	1,175	...
Mabton	Yakima	958	831	485
Malden	Whitman	292	332	325
Mansfield	Douglas	335	414	349
Marcus	Stevens	126	149	393
Marysville	Snohomish	3,117	2,259	1,748
Mattawa	Grant	394	...	...
Medical Lake	Spokane	4,765	4,488	2,114
Medina*	King	2,285	...	...
Mesa	Franklin	263	...	...
Metaline	Pend Oreille	299	563	...
Metaline Falls	Pend Oreille	469	547	453
Millwood*	Spokane	1,776	1,240	717
Milton	Pierce	2,218	1,374	671
Monroe	Snohomish	1,901	1,556	1,590
Montesano	Grays Harbor	2,486	2,328	2,242
Morton	Lewis	1,183	1,140	778
Moses Lake	Grant	11,299	2,679	326
Mossyrock	Lewis	344	356	...
Mountlake Terrace	Snohomish	9,122	...	...
Mount Vernon	Skagit	7,921	5,230	4,278
Moxee City	Yakima	499	543	335
Mukilteo	Snohomish	1,128	826	...
Naches	Yakima	680	633	536
Napavine	Lewis	314	242	220
Navy Yard City (U)	Kitsap	3,341	3,030	...
Nespelem	Okanogan	358	425	300
Newport	Pend Oreille	1,513	1,385	1,174
Nooksack	Whatcom	318	323	302
Normandy Park	King	3,224	...	...
North Bend	King	945	787	646
North Bonneville	Skamania	494	564	643
Northport	Stevens	482	487	427
Oakesdale	Whitman	474	576	590
Oak Harbor	Island	3,942	1,193	376
Oakville	Grays Harbor	377	372	418
Odessa	Lincoln	1,231	1,127	816
Okanogan	Okanogan	2,001	2,013	1,735
Olympia	Thurston	18,273	15,819	13,254
Omak	Okanogan	4,068	3,791	2,918
Opportunity (U)	Spokane	12,465	...	...
Oroville	Okanogan	1,437	1,500	1,206
Orting	Pierce	1,520	1,299	1,211

Table 8.—POPULATION OF ALL INCORPORATED PLACES AND OF UNINCORPORATED PLACES OF 1,000 OR MORE: 1940 TO 1960—Con.

["U" denotes an unincorporated place. Asterisk (*) denotes an incorporated place under 2,500 located in an urbanized area]

Place	County	1960	1950	1940	Place	County	1960	1950	1940
Othello	Adams	2,669	526	332	Springdale	Stevens	254	268	227
Pacific	King	1,577	755	357	Stanwood	Snohomish	646	710	600
Palouse	Whitman	926	1,036	1,028	Starbuck	Columbia	161	194	251
Pasco	Franklin	14,522	10,228	3,913	Steilacoom	Pierce	1,569	1,233	832
Pasco West (U)	Franklin	2,894	...	...	Stevenson	Skamania	927	584	563
Pateros	Okanogan	673	866	484	Sultan	Snohomish	821	814	961
Pe Ell	Lewis	593	787	825	Sumach (U)	Yakima	1,345	2,117	...
Pinehurst (U)	Snohomish	3,989	...	...	Sumas	Whatcom	629	658	650
Pomeroy	Garfield	1,677	1,775	1,723	Sumner	Pierce	3,156	2,816	2,140
Port Angeles	Clallam	12,653	11,233	9,409	Sunnyside	Yakima	6,208	4,194	2,368
Port Angeles East (U)	Clallam	1,283	...	...	Tacoma	Pierce	147,979	143,673	109,408
Port Orchard	Kitsap	2,778	2,320	1,566	Tekoa	Whitman	911	1,189	1,383
Port Townsend	Jefferson	5,074	6,888	4,683	Tenino	Thurston	836	969	952
Poulsbo	Kitsap	1,505	1,014	639	Tieton	Yakima	479	620	...
Prescott	Walla Walla	269	244	324	Toledo	Lewis	499	602	523
Prosser	Benton	2,763	2,636	1,719	Tonasket	Okanogan	958	957	643
Pullman	Whitman	12,957	12,022	4,417	Toppenish	Yakima	5,667	5,265	3,683
Puyallup	Pierce	12,063	10,010	7,889	Trentwood (U)	Spokane	1,387	...	...
Quincy	Grant	3,269	804	318	Tukwila*	King	1,804	800	521
Rainier	Thurston	245	331	...	Tumwater	Thurston	3,885	2,725	955
Raymond	Pacific	3,301	4,110	4,045	Twisp	Okanogan	750	776	477
Reardan	Lincoln	474	410	422	Union Gap	Yakima	2,100	1,766	976
Redmond	King	1,426	573	530	Uniontown	Whitman	242	254	332
Renton	King	18,453	16,039	4,488	Vader	Lewis	380	426	479
Republic	Ferry	1,064	895	922	Vancouver	Clark	32,464	41,664	18,788
Richland	Benton	23,548	...	...	Waitsburg	Walla Walla	1,010	1,015	936
Ridgefield	Clark	823	762	643	Walla Walla	Walla Walla	24,536	24,102	18,109
Ritzville	Adams	2,173	2,145	1,748	Walla Walla East (U)	Walla Walla	1,557	...	...
Riverside	Okanogan	201	149	192	Wapato	Yakima	3,137	3,185	1,483
Rockford	Spokane	369	360	377	Warden	Grant	949	322	78
Rock Island	Douglas	260	152	130	Washougal	Clark	2,672	1,577	1,267
Rocky Point-Marine Drive (U)	Kitsap	2,733	...	...	Washtucna	Adams	331	316	285
Rosalia	Whitman	585	660	596	Waterville	Douglas	1,013	1,013	939
Roslyn	Kittitas	1,283	1,537	1,743	Waverly	Spokane	108	120	131
Roy	Pierce	264	263	261	Wenatchee	Chelan	16,726	13,072	11,620
Ruston*	Pierce	694	838	739	West Clarkston-Highland (U)	Asotin	2,851	1,920	...
St. John	Whitman	545	542	526	Westlake	Grant	298	...	...
Seattle	King	557,087	467,591	368,302	Westport	Grays Harbor	976	731	443
Sedro-Woolley	Skagit	3,705	3,299	2,954	West Richland	Benton	1,347	...	...
Selah	Yakima	2,824	2,489	1,130	West Wenatchee (U)	Chelan	2,518	...	...
Sequim	Clallam	1,164	1,044	676	White Salmon	Klickitat	1,590	1,353	985
Shelton	Mason	5,651	5,045	3,707	Wilbur	Lincoln	1,138	1,043	1,011
Shoultes (U)	Snohomish	3,159	1,973	...	Wilkeson	Pierce	412	386	369
Skykomish	King	366	497	479	Wilson Creek	Grant	252	337	210
Snohomish	Snohomish	3,894	3,094	2,794	Winlock	Lewis	808	878	861
Snoqualmie	King	1,216	806	775	Winslow	Kitsap	919	637	...
Soap Lake	Grant	1,591	2,091	622	Winthrop	Okanogan	359	396	365
South Bend	Pacific	1,671	1,857	1,771	Woodland	Cowlitz	1,336	1,292	980
South Broadway (U)	Yakima	3,661	3,229	...	Woodway*	Snohomish	713	...	...
South Cle Elum	Kittitas	383	442	340	Yacolt	Clark	375	411	297
South Prairie	Pierce	214	207	226	Yakima	Yakima	43,284	38,486	27,221
Spangle	Spokane	208	242	203	Yarrow Point*	King	766	...	...
Spokane	Spokane	181,608	161,721	122,001	Yelm	Thurston	479	470	378
Sprague	Lincoln	597	598	641	Zillah	Yakima	1,059	911	803

Table 9.—1960 POPULATION OF AREAS ANNEXED BETWEEN 1950 AND 1960 BY INCORPORATED PLACES HAVING 2,500 INHABITANTS OR MORE IN 1950

[Minus sign (-) denotes decrease]

Incorporated place	1960 population			1950 population, total	Increase, 1950 to 1960, in 1950 area	Incorporated place	1960 population			1950 population, total	Increase, 1950 to 1960, in 1950 area
	Total	In 1950 area	In annexed area				Total	In 1950 area	In annexed area		
Auburn	11,933	6,895	5,038	6,497	398	Olympia	18,273	16,541	1,732	15,819	722
Bellingham	34,688	34,688	...	34,112	576	Omak	4,068	3,709	359	3,791	-82
Bremerton	28,922	27,652	1,270	27,678	-26	Pasco	14,522	14,330	192	10,228	4,102
Camas	5,666	5,544	122	4,725	819	Port Angeles	12,653	12,609	44	11,233	1,376
Centralia	8,586	8,228	358	8,657	-429	Prosser	2,763	2,719	44	2,636	83
Chehalis	5,199	5,195	4	5,639	-444	Pullman	12,957	12,108	849	12,022	86
Clarkston	6,209	6,010	199	5,617	393	Puyallup	12,063	12,030	33	10,010	2,020
College Place	4,031	2,914	1,117	3,174	-260	Renton	18,453	12,051	6,402	16,039	-3,988
Colville	3,806	3,589	217	3,033	556	Seattle	557,087	471,008	86,079	467,591	3,417
Ellensburg	8,625	8,020	605	8,430	-410	Sedro-Woolley	3,705	3,579	126	3,299	280
Enumclaw	3,269	3,261	8	2,789	472	Shelton	5,651	5,188	463	5,045	143
Ephrata	6,548	6,340	208	4,589	1,751	Snohomish	3,894	3,628	266	3,094	534
Everett	40,304	35,117	5,187	33,849	1,268	Spokane	181,608	179,423	2,185	161,721	17,702
Grandview	3,366	2,787	579	2,503	284	Sumner	3,156	3,139	17	2,816	323
Hoquiam	10,762	10,736	26	11,123	-387	Sunnyside	6,208	4,539	1,669	4,194	345
Kelso	8,379	6,289	2,090	7,345	-1,056	Tacoma	147,979	147,979	...	143,673	4,306
Kennewick	14,244	11,326	2,918	10,106	1,220	Toppenish	5,667	5,002	665	5,265	-263
Kent	9,017	4,718	4,299	3,278	1,440	Tumwater	3,885	3,841	44	2,725	1,116
Kirkland	6,025	5,969	56	4,713	1,256	Vancouver	32,464	29,052	3,412	41,664	-12,612
Longview	23,349	22,969	380	20,339	2,630	Walla Walla	24,536	23,762	774	24,102	-340
Medical Lake	4,765	4,765	...	4,488	277	Wapato	3,137	2,879	258	3,185	-306
Moses Lake	11,299	7,669	3,630	2,679	4,990	Wenatchee	16,726	11,307	5,419	13,072	-1,765
Mount Vernon	7,921	6,325	1,596	5,230	1,095	Yakima	43,284	37,677	5,607	38,486	-809

Table 10.—POPULATION OF URBANIZED AREAS: 1960 AND 1950

Area	1960	1950
PORTLAND (OREG.-WASH.) URBANIZED AREA		
That part of the area in Washington[1]	46,956	42,352
The area includes the following census county divisions and parts of census county divisions:		
Clark County (part)	46,956	42,352
Division 10 (part)	7,465	688
Division 11 (part)	2,605	(2)
Division 12 (part)	3,783	(3)
Vancouver division	33,103	...
Vancouver city	32,464	41,664
SEATTLE (WASH.) URBANIZED AREA		
The area	864,109	621,509
Seattle city	557,087	467,591
Outside central city	307,022	153,918
The area includes the following census county divisions and parts of census county divisions:		
King County (part)	822,117	[4]621,509
Kent division (part)	10,693	...
Kent city	9,017	(2)
Lake Washington division (part)	16,314	...
Bothell town	2,237	1,019
Kirkland city	6,025	4,713
North Highline division	51,731	...
Overlake division (part)	48,319	...
Beaux Arts village	351	(5)
Bellevue city	12,809	(5)
Clyde Hill town	1,871	(5)
Houghton town	2,426	1,005
Hunts Point town	428	(5)
Medina city	2,285	(5)
Yarrow Point city	766	(5)
Renton division (part)	36,198	...
Renton city	18,453	16,039
Seattle division	557,087	...
Seattle city	557,087	467,591
Shoreline division	49,845	...
South Highline division	51,930	...
Des Moines city	1,987	(5)
Normandy Park city	3,224	(5)
Tukwila town	1,804	800
SEATTLE (WASH.) URBANIZED AREA--Con.		
Snohomish County (part)	41,992	(2)
Division 19 (part)	2,123	...
Division 20 (part)	4,340	...
Division 21	10,459	...
Woodway town	713	...
Division 23 (part)	725	...
Edmonds division	8,016	...
Edmonds city	8,016	...
Lynnwood division	7,207	...
Lynnwood city	7,207	...
Mountlake Terrace division	9,122	...
Mountlake Terrace city	9,122	...
SPOKANE (WASH.) URBANIZED AREA		
The area	226,938	176,004
Spokane city	181,608	161,721
Outside central city	45,330	14,283
The area includes the following census county divisions and parts of census county divisions:		
Spokane County (part)	226,938	[4]176,004
Division 5 (part)	10,626	...
Division 6 (part)	34,704	...
Millwood town	1,776	1,240
Opportunity (U)	12,465	...
Spokane division	181,608	...
Spokane city	181,608	161,721
TACOMA (WASH.) URBANIZED AREA		
The area	214,930	167,667
Tacoma city	147,979	143,673
Outside central city	66,951	23,994
The area includes the following census county divisions and parts of census county divisions:		
Pierce County (part)	214,930	[4]167,667
Fife division (part)	789	...
Lakewood division (part)	33,444	...
Midland-Summit division (part)	906	...
Parkland division (part)	16,648	...
Spanaway division (part)	1,889	...
Tacoma division (part)	150,451	...
Ruston town	694	838
Tacoma city	147,979	143,673
University Place division (part)	10,803	...
Fircrest town	3,565	1,459

[1] For the map and description of the entire Portland (Oreg.-Wash.) Urbanized Area, see the corresponding report for Oregon.
[2] Not in area in 1950.
[3] That part of census county division 12 in the urbanized area in 1950 had no population.
[4] County redistricted; data not available for census county divisions.
[5] Incorporated since 1950.

Table 11.—POPULATION OF STANDARD METROPOLITAN STATISTICAL AREAS: 1960 AND 1950

[Data relate to areas as defined for 1960. Minus sign (-) denotes decrease]

Standard metropolitan statistical area, central city, and other component areas	1960	1950	Increase		Standard metropolitan statistical area, central city, and other component areas	1960	1950	Increase	
			Number	Percent				Number	Percent
PORTLAND, OREG.-WASH.					SPOKANE, WASH. (Spokane County)				
That part of the area in Washington	93,809	85,307	8,502	10.0	Total	278,333	221,561	56,772	25.6
Clark County	93,809	85,307	8,502	10.0	Spokane city	181,608	161,721	19,887	12.3
SEATTLE, WASH.					Outside central city	96,725	59,840	36,885	61.6
Total	1,107,213	844,572	262,641	31.1	TACOMA, WASH. (Pierce County)				
Seattle city	557,087	467,591	89,496	19.1					
Outside central city	550,126	376,981	173,145	45.9	Total	321,590	275,876	45,714	16.6
King County	935,014	732,992	202,022	27.6	Tacoma city	147,979	143,673	4,306	3.0
Snohomish County	172,199	111,580	60,619	54.3	Outside central city	173,611	132,203	41,408	31.3

Table 12.—POPULATION OF THE STATE AND OF STANDARD METROPOLITAN STATISTICAL AREAS, BY TYPE OF RESIDENCE: 1960

Metropolitan-nonmetropolitan residence	Total	Urban			Rural		
		Total	Central city or cities	Other urban territory	Total	Places of 1,000 to 2,500	Other rural territory
The State	2,853,214	1,943,249	886,674	1,056,575	909,965	109,882	800,083
In standard metropolitan statistical areas	1,800,945	1,457,631	886,674	570,957	343,314	34,686	308,628
Portland, Oreg.-Wash.	[1]93,809	55,294	...	55,294	38,515	...	38,515
Seattle, Wash.	1,107,213	933,774	557,087	376,687	173,439	22,028	151,411
Spokane, Wash.	278,333	234,876	181,608	53,268	43,457	4,794	38,663
Tacoma, Wash.	321,590	233,687	147,979	85,708	87,903	7,864	80,039
Not in standard metropolitan statistical areas	1,052,269	485,618	...	485,618	566,651	75,196	491,455

[1] Part in State only; for entire area, see table 11 of the corresponding report for Oregon or table 31 of the U.S. Summary.

URBANIZED AREAS—WASHINGTON

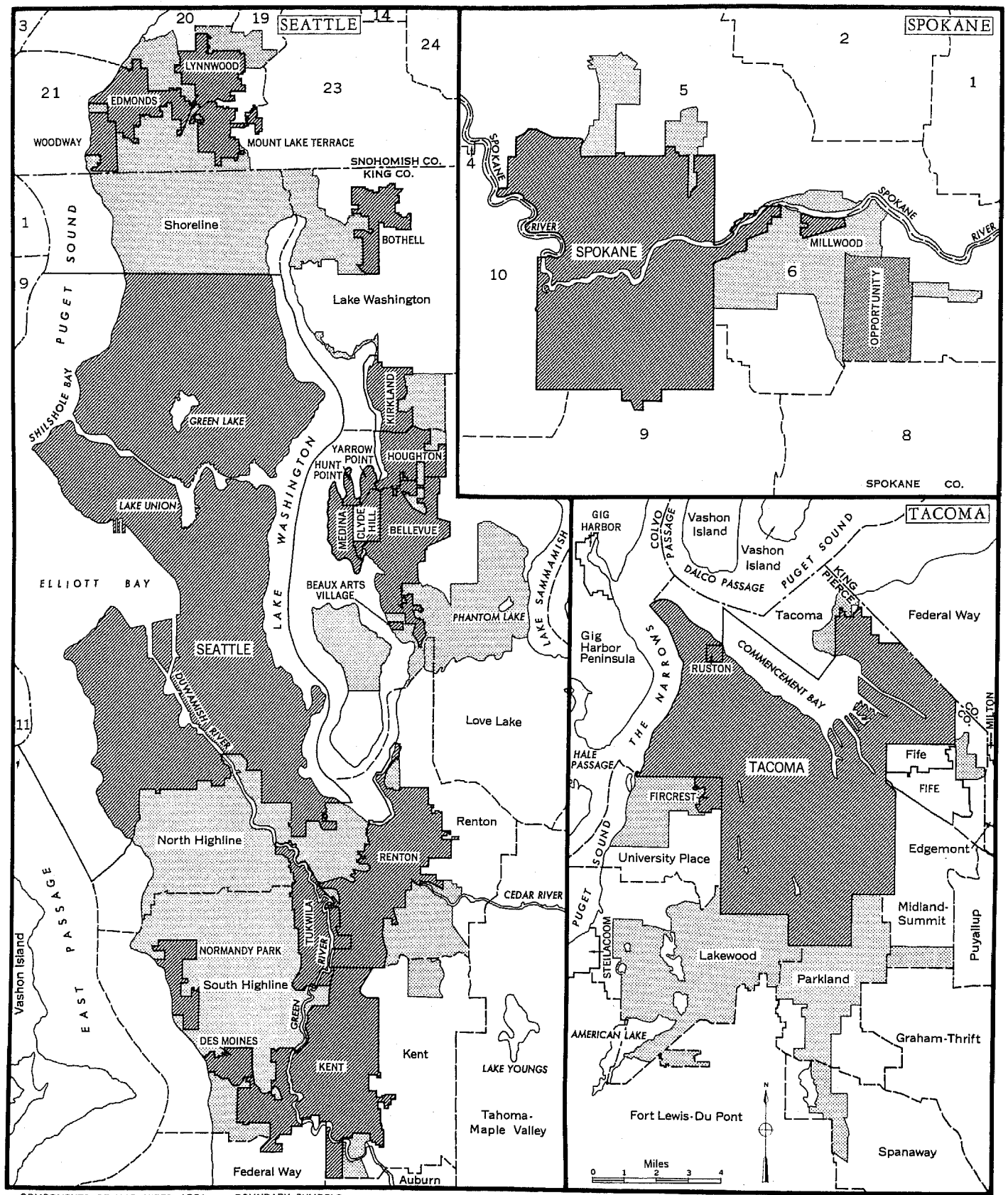

COMPONENTS OF URBANIZED AREA
- Incorporated Places
- Unincorporated Urban Places
- Other Unincorporated Area

BOUNDARY SYMBOLS
- State Line
- County Line
- Census County Division Line

Maps showing boundaries in detail are available at cost on request to the Bureau of the Census.

☆U.S. GOVERNMENT PRINTING OFFICE: 1960—565788/49

NUMBER OF INHABITANTS

West Virginia

LIST OF TABLES

[Page numbers listed here omit the State prefix number which appears as part of the page number for each page. The prefix for this State is 50]

Table		Page
1.	Population of the State, urban and rural: 1790 to 1960	7
2.	Population in groups of places according to size: 1960 and 1950	7
3.	Population in groups of places according to size: 1900 to 1960	8
4.	Population in incorporated and unincorporated places according to size: 1960	9
5.	Population of incorporated places of 10,000 or more from earliest census to 1960	9
6.	Area and population of counties, urban and rural: 1960 and 1950	10
7.	Population of counties, by minor civil divisions: 1940 to 1960	11
8.	Population of all incorporated places and of unincorporated places of 1,000 or more: 1940 to 1960	14
9.	1960 population of areas annexed between 1950 and 1960 by incorporated places having 2,500 inhabitants or more in 1950	15
10.	Population of urbanized areas: 1960 and 1950	16
11.	Population of standard metropolitan statistical areas: 1960 and 1950	17
12.	Population of the State and of standard metropolitan statistical areas, by type of residence: 1960	17

LIST OF MAPS

	Page
The State, showing counties, places of 25,000 or more, and standard metropolitan statistical areas	3
The State, showing minor civil divisions	4
Urbanized areas (separate map for each area)	18

WEST VIRGINIA—COUNTIES, PLACES OF 25,000 OR MORE, AND STANDARD METROPOLITAN STATISTICAL AREAS

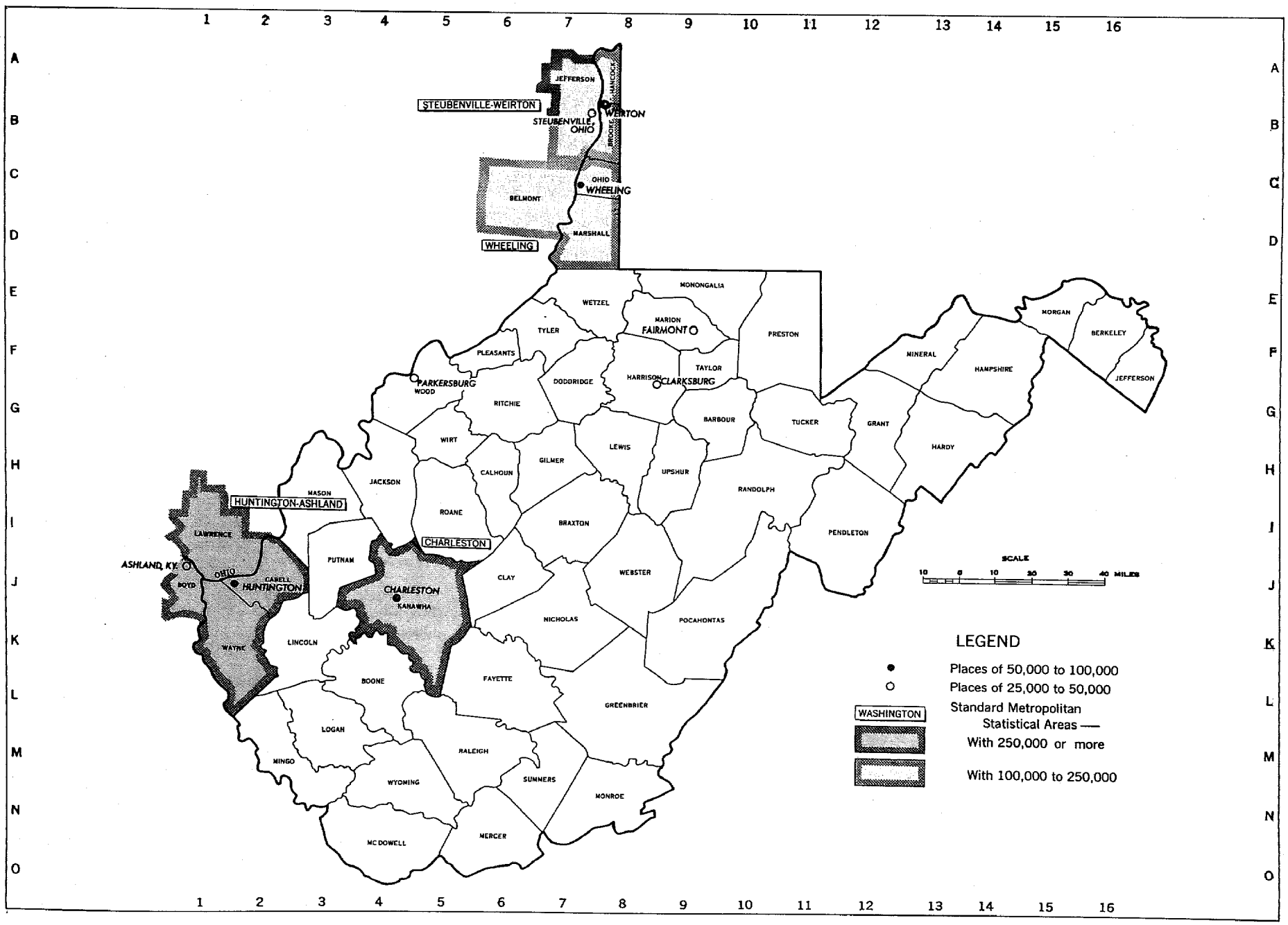

WEST VIRGINIA—SECTIONS 1 AND 2

MINOR CIVIL DIVISIONS—MAGISTERIAL DISTRICTS

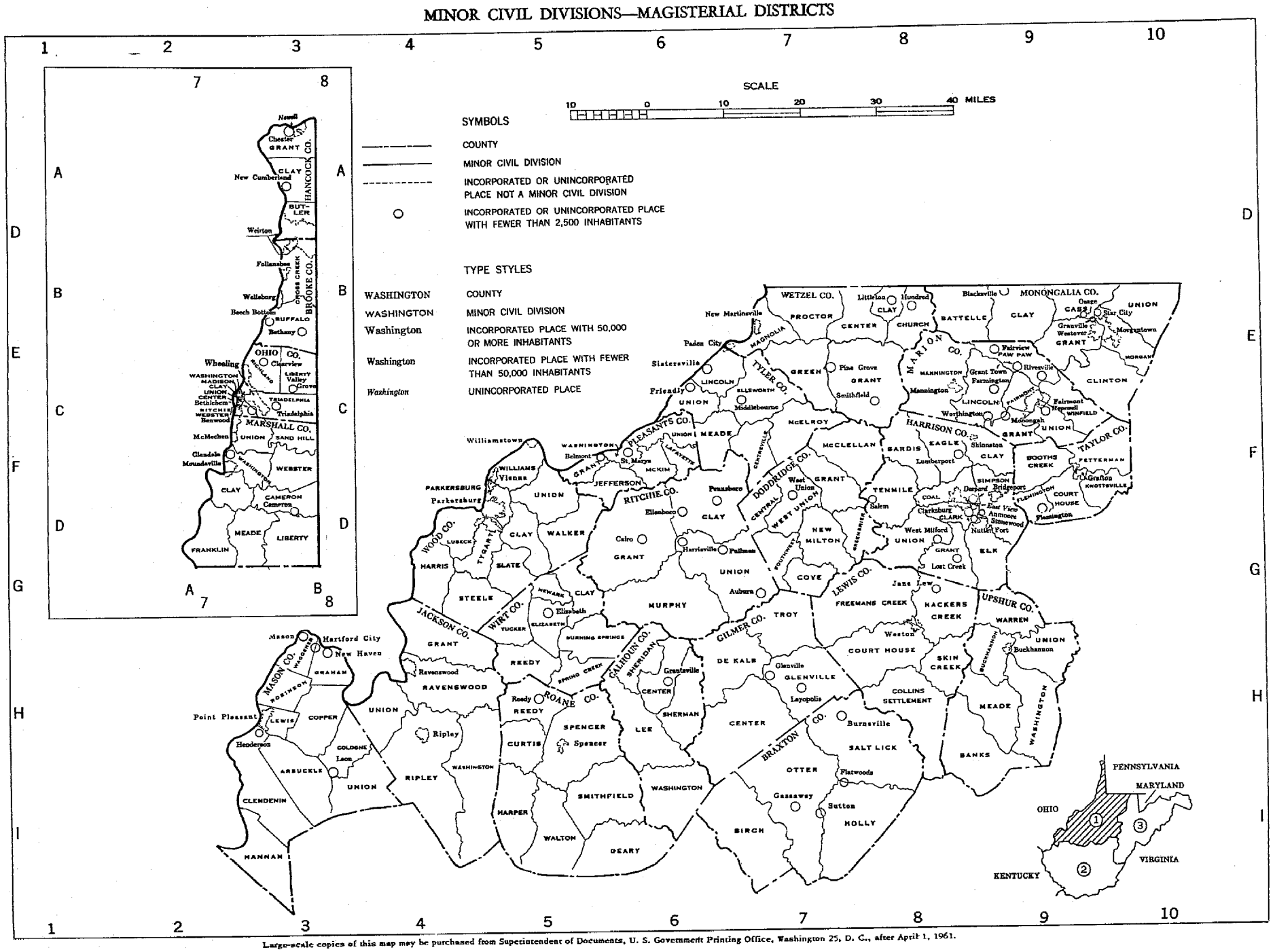

Large-scale copies of this map may be purchased from Superintendent of Documents, U. S. Government Printing Office, Washington 25, D. C., after April 1, 1961.

J
K
L
M
N
O
1
2
3
4
5
6
7
8
9
10
SCALE
0
10
20
30
40
MILES
WEBSTER CO.
HACKER VALLEY
HOLLY
FORK LICK
Addison
GLADE
Cowen
Camden-on-Gauley
GREENBRIER CO.
Richwood
FALLING SPRINGS
Falling Springs
ANTHONY CREEK
WHITE SULPHUR
White Sulphur Springs
FRANKFORD
WILLIAMSBURG
LEWISBURG
Lewisburg
FORT SPRING
Ronceverte
IRISH CORNER
SECOND CREEK
SWEET SPRINGS
Union
UNION
WOLF CREEK
SPRINGFIELD
MONROE CO.
RED SULPHUR
Peterstown
Alderson
TALCOTT
SUMMERS CO.
BLUE SULPHUR
GREEN SULPHUR
GREENBRIER
FOREST HILL
PIPESTEM
Hinton
JUMPING BRANCH
MEADOW BLUFF
Quinwood
East Rainelle
Rainelle
Rupert
Meadow Bridge
BEAVER
KENTUCKY
HAMILTON
WILDERNESS
SUMMERSVILLE
Summersville
GRANT
NUTTALL
SEWELL MOUNTAIN
Thurmond
QUINNIMONT
RICHMOND
OTTER
BUFFALO
HENRY
Clay
CLAY CO.
NICHOLAS CO.
JEFFERSON
MOUNTAIN COVE
FALLS
Ansted
Fayetteville
FAYETTEVILLE
Oak Hill
Minden
Mount Hope
Glen Jean-Hilltop
Fax
RALEIGH CO.
TOWN
Sprague
Beckley
Glen Hedrick
MacArthur
Crab Orchard
SHADY SPRING
PLEASANT
UNION
KANAWHA CO.
Clendenin
BIG SANDY
ELK
Cedar Grove
East Bank
Glasgow
Pratt
Ward
Gauley Bridge-Carbondale
Smithers
Montgomery
Falls View
Charlton Heights
Powellton
KANAWHA
FAYETTE CO.
Boomer-Harewood
CABIN CREEK
CLEAR FORK
MARSH FORK
Eccles
Mabscott
TRAP HILL
Lester
Sophia
SLAB FORK
Rhodell
MALDEN
POCA
LOUDON
Marmet
Chesapeake
Charleston
Dunbar
South Charleston
Nitro
St. Albans
JEFFERSON
WASHINGTON
BOONE CO.
PEYTONA
SHERMAN
Sylvester
Whitesville
CROOK
Wharton
PUTNAM CO.
UNION
BUFFALO
Buffalo
POCATALICO
Bancroft
SCOTT
Winfield
Poca
TEAYS VALLEY
Hurricane
CURRY
DUVAL
SCOTT
Madison
Danville
WASHINGTON
Mitchell Heights
Henlawson
Logan
Mt. Gay
LOGAN
LOGAN CO.
Chapmanville
CHAPMANVILLE
West Logan
Holden-Beebe
Amherstdale-Robinette
Man
Mallory
Kistler
TRIADELPHIA
Switzer
CABELL CO.
UNION
Milton
GRANT
Barboursville
BARBOURSVILLE
McCOMAS
LINCOLN CO.
CARROLL
Hamlin
West Hamlin
SHERIDAN
UNION
JEFFERSON
LAUREL HILL
HARTS CREEK
Huntington
KYLE
GUYANDOTTE
WAYNE CO.
Wayne
UNION
Ceredo
Kenova
WESTMORELAND
CEREDO
BUTLER
Fort Gay
STONEWALL
GRANT
LINCOLN
MINGO CO.
HARVEY
Verdunville
KERMIT
Kermit
HARDEE
Delbarton
LEE
Matewan
MAGNOLIA
TUG RIVER
Williamson
Gilbert
STAFFORD
WYOMING CO.
OCEANA
Oceana
CLEAR FORK
BAILEYSVILLE
HUFF CREEK
Pineville
CENTER
Mullens
Corinne
BARKERS RIDGE
McDOWELL CO.
Iaeger
Roderfield
SANDY RIVER
Davy
BROWNS CREEK
Welch
Kimball
Keystone
Northfork
NORTH FORK
ELKHORN
McDowell
Gary
Thorpe
Coalwood
Caretta
War
BIG CREEK
ADKIN
Anawalt
Eckman
MERCER CO.
ROCK
Matoaka
Princeton
Colored Hill
Maybeury-Switchback
Bramwell
BEAVER POND
Bluefield
JUMPING BRANCH
PLYMOUTH
Athens
Lilly Grove
EAST RIVER
Oakvale

WEST VIRGINIA—SECTION 3

MINOR CIVIL DIVISIONS—MAGISTERIAL DISTRICTS

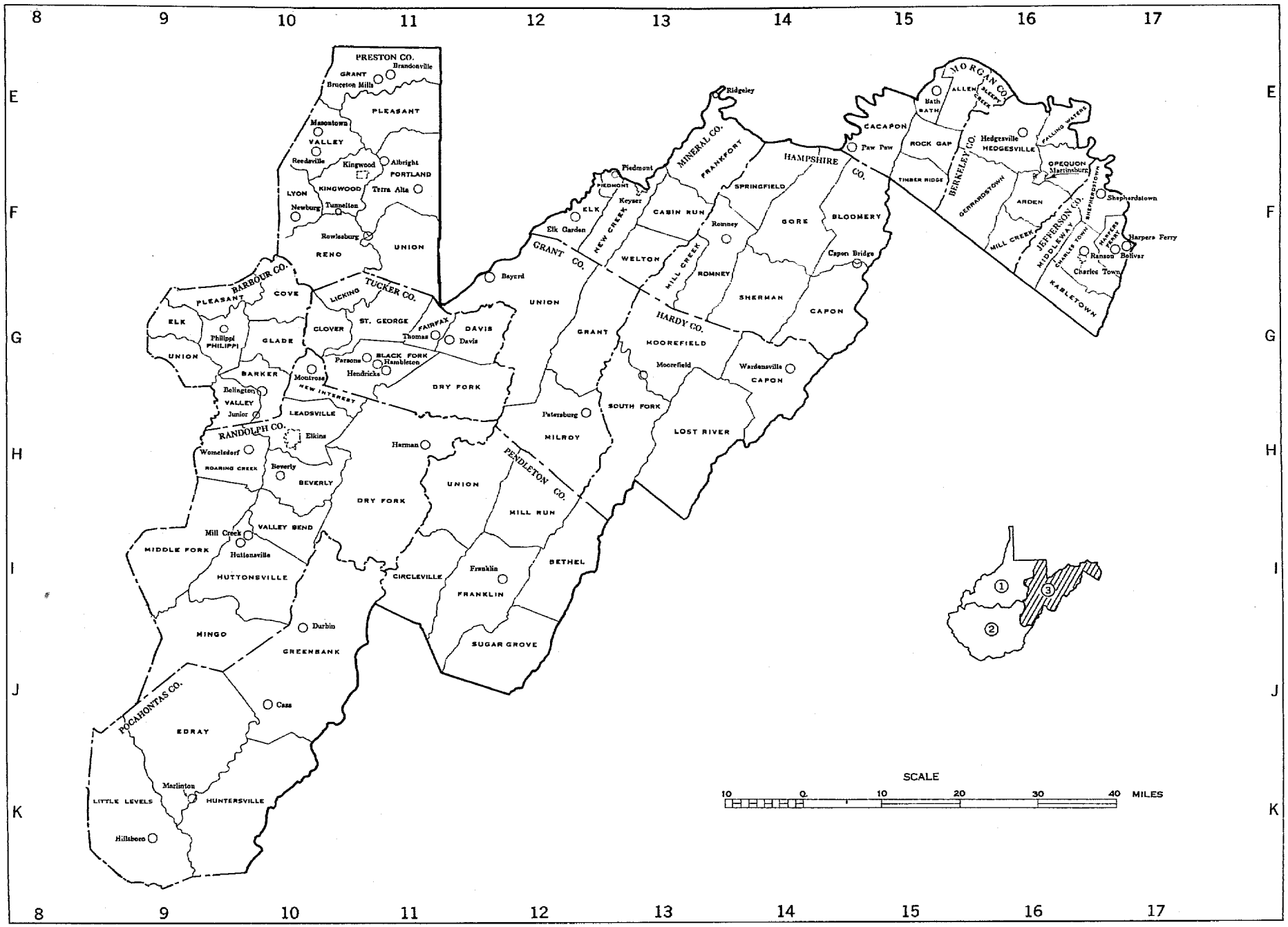

Table 1.—POPULATION OF THE STATE, URBAN AND RURAL: 1790 TO 1960

[For description of current and previous urban definitions, see text. Minus sign (-) denotes decrease]

Census date	The State			Urban territory				Rural territory			Percent of total	
	Population	Increase over preceding census		Number of urban places	Population	Increase over preceding census		Population	Increase over preceding census		Urban	Rural
		Number	Percent			Number	Percent		Number	Percent		
Current urban definition:												
1960 (Apr. 1)	1,860,421	-145,131	-7.2	56	[1]711,101	16,614	2.4	1,149,320	-161,745	-12.3	38.2	61.8
1950 (Apr. 1)	2,005,552	103,578	5.4	61	[2]694,487	...	...	1,311,065	...	...	34.6	65.4
Previous urban definition:												
1960 (Apr. 1)	1,860,421	-145,131	-7.2	54	665,504	24,898	3.9	1,194,917	-170,029	-12.5	35.8	64.2
1950 (Apr. 1)	2,005,552	103,578	5.4	54	640,606	106,314	19.9	1,364,946	-2,736	-0.2	31.9	68.1
1940 (Apr. 1)	1,901,974	172,769	10.0	45	534,292	42,788	8.7	1,367,682	129,981	10.5	28.1	71.9
1930 (Apr. 1)	1,729,205	265,504	18.1	39	491,504	122,497	33.2	1,237,701	143,007	13.1	28.4	71.6
1920 (Jan. 1)	1,463,701	242,582	19.9	35	369,007	140,765	61.7	1,094,694	101,817	10.3	25.2	74.8
1910 (Apr. 15)	1,221,119	262,319	27.4	25	228,242	102,777	81.9	992,877	159,542	19.1	18.7	81.3
1900 (June 1)	958,800	196,006	25.7	16	125,465	44,100	54.2	833,335	151,906	22.3	13.1	86.9
1890 (June 1)	762,794	144,337	23.3	10	81,365	27,315	50.5	681,429	117,022	20.7	10.7	89.3
1880 (June 1)	618,457	176,443	39.9	6	54,050	18,041	50.1	564,407	158,402	39.0	8.7	91.3
1870 (June 1)	442,014	65,326	17.3	5	36,009	15,932	79.4	406,005	49,394	13.9	8.1	91.9
1860 (June 1)	[3]376,688	74,375	24.6	3	20,077	8,642	75.6	356,611	65,733	22.6	5.3	94.7
1850 (June 1)	[3]302,313	77,776	34.6	1	11,435	3,550	45.0	290,878	74,226	34.3	3.8	96.2
1840 (June 1)	[3]224,537	47,613	26.9	1	7,885	7,885	...	216,652	39,728	22.5	3.5	96.5
1830 (June 1)	[3]176,924	40,116	29.3	...	...	...	...	176,924	40,116	29.3	...	100.0
1820 (Aug. 7)	[3]136,808	31,339	29.7	...	...	...	...	136,808	31,339	29.7	...	100.0
1810 (Aug. 6)	[3]105,469	26,877	34.2	...	...	...	...	105,469	26,877	34.2	...	100.0
1800 (Aug. 4)	[3]78,592	22,719	40.7	...	...	...	...	78,592	22,719	40.7	...	100.0
1790 (Aug. 2)	[3]55,873	...	...	...	...	...	...	55,873	...	...	...	100.0

[1] Includes 39,138 persons in urban territory outside urban places.
[2] Includes 24,375 persons in urban territory outside urban places.
[3] Population of parts of Virginia taken in 1863 and 1866 to form West Virginia.

Table 2.—POPULATION IN GROUPS OF PLACES ACCORDING TO SIZE: 1960 AND 1950

[Percent not shown where less than 0.1]

Type of area and size of place	1960				1950			
	Number of places	Population	Percent of total population	Percent of total	Number of places	Population	Percent of total population	Percent of total
The State	...	1,860,421	100.0	...	...	2,005,552	100.0	...
URBAN								
Total	([1])	711,101	38.2	100.0	([2])	694,487	34.6	100.0
Within urbanized areas	...	362,022	19.5	50.9	...	292,345	14.6	42.1
Central cities, total	4	251,024	13.5	35.3	3	218,745	10.9	31.5
Cities of 1,000,000 or more	...	...	...	...	...	...	...	...
Cities of 500,000 to 1,000,000	...	...	...	...	...	...	...	...
Cities of 250,000 to 500,000	...	...	...	...	...	...	...	...
Cities of 100,000 to 250,000	...	...	...	...	...	...	...	...
Cities of 50,000 to 100,000	3	222,823	12.0	31.3	3	218,745	10.9	31.5
Cities under 50,000	1	28,201	1.5	4.0	...	...	...	...
Urban fringes, total	...	110,998	6.0	15.6	...	73,600	3.7	10.6
Places of 2,500 or more	10	71,860	3.9	10.1	7	49,225	2.5	7.1
Places of 100,000 or more	...	...	...	...	...	...	...	...
Places of 50,000 to 100,000	...	...	...	...	...	...	...	...
Places of 25,000 to 50,000	...	...	...	...	...	...	...	...
Places of 10,000 to 25,000	3	45,289	2.4	6.4	1	16,686	0.8	2.4
Places of 5,000 to 10,000	1	6,894	0.4	1.0	2	17,902	0.9	2.6
Places of 2,500 to 5,000	6	19,677	1.1	2.8	4	14,637	0.7	2.1
Places under 2,500	7	8,321	0.4	1.2	3	3,286	0.2	0.5
Places of 2,000 to 2,500	1	2,308	0.1	0.3	...	...	...	...
Places of 1,500 to 2,000	1	1,569	0.1	0.2	...	...	...	...
Places of 1,000 to 1,500	2	2,410	0.1	0.3	2	2,545	0.1	0.4
Places under 1,000	3	2,034	0.1	0.3	1	741	...	0.1
Other urban territory	...	30,817	1.7	4.3	...	21,089	1.1	3.0
Outside urbanized areas	42	349,079	18.8	49.1	51	402,142	20.1	57.9
Places of 25,000 or more	3	100,386	5.4	14.1	4	116,569	5.8	16.8
Places of 10,000 to 25,000	5	90,727	4.9	12.8	6	106,109	5.3	15.3
Places of 5,000 to 10,000	13	87,366	4.7	12.3	13	89,287	4.5	12.9
Places of 2,500 to 5,000	21	70,600	3.8	9.9	28	90,177	4.5	13.0
RURAL								
Total	...	1,149,320	61.8	100.0	...	1,311,065	65.4	100.0
Places of 1,000 to 2,500	97	146,930	7.9	12.8	139	212,863	10.6	16.3
Places of 2,000 to 2,500	16	35,748	1.9	3.1	22	48,394	2.4	3.7
Places of 1,500 to 2,000	26	45,027	2.4	3.9	42	71,715	3.6	5.5
Places of 1,000 to 1,500	55	66,155	3.6	5.8	75	92,754	4.6	7.1
Other rural territory	...	1,002,390	53.9	87.2	...	1,098,202	54.8	83.8
URBANIZED AREAS								
Total	4	362,022	19.5	100.0	3	292,345	14.6	100.0
Areas of 1,000,000 or more	...	...	...	...	...	...	...	...
Areas of 500,000 to 1,000,000	...	...	...	...	...	...	...	...
Areas of 250,000 to 500,000	...	...	...	...	...	...	...	...
Areas of 100,000 to 250,000	2	262,244	14.1	72.4	3	292,345	14.6	100.0
Areas under 100,000	2	99,778	5.4	27.6	...	...	...	...

[1] There were 56 places of 2,500 or more.
[2] There were 61 places of 2,500 or more.

Table 3.—POPULATION IN GROUPS OF PLACES ACCORDING TO SIZE: 1900 TO 1960

Subject and size of place	1960		1950		1940	1930	1920	1910	1900
	Current urban definition	Previous urban definition	Current urban definition	Previous urban definition					
NUMBER OF PLACES									
Urban territory	63	54	64	54	45	39	35	25	16
Places of 2,500 or more	56	54	61	54	45	39	35	25	16
Places of 1,000,000 or more	...	...	...	...	...	...	...	...	...
Places of 500,000 to 1,000,000	...	...	...	...	...	...	...	...	...
Places of 250,000 to 500,000	...	...	...	...	...	...	...	...	...
Places of 100,000 to 250,000	...	...	...	...	...	...	...	...	...
Places of 50,000 to 100,000	3	3	3	3	3	3	2	...	...
Places of 25,000 to 50,000	4	4	4	4	2	2	2	2	1
Places of 10,000 to 25,000	8	8	7	6	7	5	6	4	3
Places of 5,000 to 10,000	14	14	15	15	13	12	6	6	4
Places of 2,500 to 5,000	27	25	32	26	20	17	19	13	8
Places under 2,500	7	...	3	...	...	...	...	...	...
Rural territory	196	169	227	160	162	169	168	184	123
Places of 1,000 to 2,500	97	67	139	71	64	62	51	46	21
Places under 1,000	99	102	88	89	98	107	117	138	102
Cumulative summary:									
Places of 1,000,000 or more	...	...	...	...	...	...	...	...	...
Places of 500,000 or more	...	...	...	...	...	...	...	...	...
Places of 250,000 or more	...	...	...	...	...	...	...	...	...
Places of 100,000 or more	...	...	...	...	...	...	...	...	...
Places of 50,000 or more	3	3	3	3	3	3	2	...	...
Places of 25,000 or more	7	7	7	7	5	5	4	2	1
Places of 10,000 or more	15	15	14	13	12	10	10	6	4
Places of 5,000 or more	29	29	29	28	25	22	16	12	8
Places of 2,500 or more	56	54	61	54	45	39	35	25	16
POPULATION									
Urban territory	711,101	665,504	694,487	640,606	534,292	491,504	369,007	228,242	125,465
Places of 2,500 or more	671,963	665,504	670,112	640,606	534,292	491,504	369,007	228,242	125,465
Places of 1,000,000 or more	...	...	...	...	...	...	...	...	...
Places of 500,000 to 1,000,000	...	...	...	...	...	...	...	...	...
Places of 250,000 to 500,000	...	...	...	...	...	...	...	...	...
Places of 100,000 to 250,000	...	...	...	...	...	...	...	...	...
Places of 50,000 to 100,000	222,823	222,823	218,745	218,745	207,849	197,639	106,385	...	...
Places of 25,000 to 50,000	128,587	128,587	116,569	116,569	60,682	58,489	67,477	72,802	38,878
Places of 10,000 to 25,000	136,016	136,016	122,795	111,987	112,861	87,952	88,494	62,724	34,725
Places of 5,000 to 10,000	94,260	94,260	107,189	107,189	85,755	85,750	40,052	49,803	24,231
Places of 2,500 to 5,000	90,277	83,818	104,814	86,116	67,145	61,674	66,599	42,913	27,631
Places under 2,500	8,321	...	3,286	...	...	...	...	...	...
Other urban territory	30,817	...	21,089	...	...	...	...	...	...
Rural territory	1,149,320	1,194,917	1,311,065	1,364,946	1,367,682	1,237,701	1,094,694	992,877	833,335
Places of 1,000 to 2,500	146,930	106,905	212,863	112,254	102,202	98,609	78,044	71,628	35,016
Places under 1,000	50,803	52,837	47,390	48,131	51,655	53,583	56,084	60,770	45,220
Other rural territory	951,587	1,035,175	1,050,812	1,204,561	1,213,825	1,085,509	960,566	860,479	753,099
Cumulative summary:									
Places of 1,000,000 or more	...	...	...	...	...	...	...	...	...
Places of 500,000 or more	...	...	...	...	...	...	...	...	...
Places of 250,000 or more	...	...	...	...	...	...	...	...	...
Places of 100,000 or more	...	...	...	...	...	...	...	...	...
Places of 50,000 or more	222,823	222,823	218,745	218,745	207,849	197,639	106,385	...	...
Places of 25,000 or more	351,410	351,410	335,314	335,314	268,531	256,128	173,862	72,802	38,878
Places of 10,000 or more	487,426	487,426	458,109	447,301	381,392	344,080	262,356	135,526	73,603
Places of 5,000 or more	581,686	581,686	565,298	554,490	467,147	429,830	302,408	185,329	97,834
Places of 2,500 or more	671,963	665,504	670,112	640,606	534,292	491,504	369,007	228,242	125,465
PERCENT OF TOTAL POPULATION									
Urban territory	38.2	35.8	34.6	31.9	28.1	28.4	25.2	18.7	13.1
Places of 2,500 or more	36.1	35.8	33.4	31.9	28.1	28.4	25.2	18.7	13.1
Places of 1,000,000 or more	...	...	...	...	...	...	...	...	...
Places of 500,000 to 1,000,000	...	...	...	...	...	...	...	...	...
Places of 250,000 to 500,000	...	...	...	...	...	...	...	...	...
Places of 100,000 to 250,000	...	...	...	...	...	...	...	...	...
Places of 50,000 to 100,000	12.0	12.0	10.9	10.9	10.9	11.4	7.3	...	...
Places of 25,000 to 50,000	6.9	6.9	5.8	5.8	3.2	3.4	4.6	6.0	4.1
Places of 10,000 to 25,000	7.3	7.3	6.1	5.6	5.9	5.1	6.0	5.1	3.6
Places of 5,000 to 10,000	5.1	5.1	5.3	5.3	4.5	5.0	2.7	4.1	2.5
Places of 2,500 to 5,000	4.9	4.5	5.2	4.3	3.5	3.6	4.6	3.5	2.9
Places under 2,500	0.4	...	0.2	...	...	...	...	...	...
Other urban territory	1.7	...	1.1	...	...	...	...	...	...
Rural territory	61.8	64.2	65.4	68.1	71.9	71.6	74.8	81.3	86.9
Places of 1,000 to 2,500	7.9	5.7	10.6	5.6	5.4	5.7	5.3	5.9	3.7
Places under 1,000	2.7	2.8	2.4	2.4	2.7	3.1	3.8	5.0	4.7
Other rural territory	51.1	55.7	52.4	60.1	63.8	62.8	65.6	70.5	78.5
Cumulative summary:									
Places of 1,000,000 or more	...	...	...	...	...	...	...	...	...
Places of 500,000 or more	...	...	...	...	...	...	...	...	...
Places of 250,000 or more	...	...	...	...	...	...	...	...	...
Places of 100,000 or more	...	...	...	...	...	...	...	...	...
Places of 50,000 or more	12.0	12.0	10.9	10.9	10.9	11.4	7.3	...	...
Places of 25,000 or more	18.9	18.9	16.7	16.7	14.1	14.8	11.9	6.0	4.1
Places of 10,000 or more	26.2	26.2	22.8	22.3	20.1	19.9	17.9	11.1	7.7
Places of 5,000 or more	31.3	31.3	28.2	27.6	24.6	24.9	20.7	15.2	10.2
Places of 2,500 or more	36.1	35.8	33.4	31.9	28.1	28.4	25.2	18.7	13.1

Table 4.—POPULATION IN INCORPORATED AND UNINCORPORATED PLACES ACCORDING TO SIZE: 1960

Size of place and urban-rural classification	All places		Incorporated places		Unincorporated places	
	Number	Population	Number	Population	Number	Population
Total	259	878,017	223	825,246	36	52,771
500,000 or more	...	...	...	...	...	...
250,000 to 500,000	...	...	...	...	...	...
100,000 to 250,000	...	...	...	...	...	...
50,000 to 100,000	3	222,823	3	222,823	...	...
25,000 to 50,000	4	128,587	4	128,587	...	...
20,000 to 25,000	1	22,487	1	22,487	...	...
10,000 to 20,000	7	113,529	7	113,529	...	...
5,000 to 10,000	14	94,260	14	94,260	...	...
2,500 to 5,000	27	90,277	25	83,818	2	6,459
2,000 to 2,500	17	38,056	16	35,796	1	2,260
1,500 to 2,000	27	46,596	18	30,726	9	15,870
1,000 to 1,500	57	68,565	33	40,383	24	28,182
500 to 1,000	48	35,201	48	35,201	...	...
200 to 500	46	16,402	46	16,402	...	...
Under 200	8	1,234	8	1,234	...	...
In urbanized areas	21	331,205	21	331,205	...	...
500,000 or more	...	...	...	...	...	...
250,000 to 500,000	...	...	...	...	...	...
100,000 to 250,000	...	...	...	...	...	...
50,000 to 100,000	3	222,823	3	222,823	...	...
25,000 to 50,000	1	28,201	1	28,201	...	...
20,000 to 25,000	...	...	...	...	...	...
10,000 to 20,000	3	45,289	3	45,289	...	...
In urbanized areas—Con.						
5,000 to 10,000	1	6,894	1	6,894	...	...
2,500 to 5,000	6	19,677	6	19,677	...	...
2,000 to 2,500	1	2,308	1	2,308	...	...
1,500 to 2,000	1	1,569	1	1,569	...	...
1,000 to 1,500	2	2,410	2	2,410	...	...
500 to 1,000	3	2,034	3	2,034	...	...
200 to 500	...	...	...	...	...	...
Under 200	...	...	...	...	...	...
Other urban territory	42	349,079	40	342,620	2	6,459
25,000 to 50,000	3	100,386	3	100,386	...	...
20,000 to 25,000	1	22,487	1	22,487	...	...
10,000 to 20,000	4	68,240	4	68,240	...	...
5,000 to 10,000	13	87,366	13	87,366	...	...
2,500 to 5,000	21	70,600	19	64,141	2	6,459
Rural territory	196	197,733	162	151,421	34	46,312
2,000 to 2,500	16	35,748	15	33,488	1	2,260
1,500 to 2,000	26	45,027	17	29,157	9	15,870
1,000 to 1,500	55	66,155	31	37,973	24	28,182
500 to 1,000	45	33,167	45	33,167	...	...
200 to 500	46	16,402	46	16,402	...	...
Under 200	8	1,234	8	1,234	...	...

Table 5.—POPULATION OF INCORPORATED PLACES OF 10,000 OR MORE FROM EARLIEST CENSUS TO 1960

[Minus sign (-) denotes decrease]

Incorporated place and census year	Population	Increase over preceding census	
		Number	Percent
BECKLEY:			
1960	18,642	-755	-3.9
1950	19,397	6,545	50.9
1940	12,852	3,495	37.4
1930	9,357	5,208	125.5
1920	4,149	1,988	92.0
1910	2,161	1,819	531.9
1900	342	184	116.5
1890	158	14	9.7
1880	144	...	...
BLUEFIELD: [1]			
1960	19,256	-2,250	-10.5
1950	21,506	865	4.2
1940	20,641	1,302	6.7
1930	19,339	4,057	26.5
1920	15,282	4,094	36.6
1910	11,188	6,544	140.9
1900	4,644	2,869	161.6
1890	1,775	...	...
CHARLESTON:			
1960	85,796	12,295	16.7
1950	73,501	5,587	8.2
1940	67,914	7,506	12.4
1930	60,408	20,800	52.5
1920	39,608	16,612	72.2
1910	22,996	11,897	107.2
1900	11,099	4,357	64.6
1890	6,742	2,550	60.8
1880	4,192	1,030	32.6
1870	3,162	1,642	108.0
1860	1,520	470	44.8
1850	1,050	...	...
CLARKSBURG:			
1960	28,112	-3,902	-12.2
1950	32,014	1,435	4.7
1940	30,579	1,713	5.9
1930	28,866	997	3.6
1920	27,869	18,668	202.9
1910	9,201	5,151	127.2
1900	4,050	1,042	34.6
1890	3,008	701	30.4
1880	2,307	...	...
1870	([2])	...	...
1860	895	...	...
DUNBAR:			
1960	11,006	2,974	37.0
1950	8,032	2,766	52.5
1940	5,266	1,077	25.7
1930	4,189	...	...
FAIRMONT:			
1960	27,477	-1,869	-6.4
1950	29,346	6,241	27.0
1940	23,105	-54	-0.2
1930	23,159	5,308	29.7
1920	17,851	8,140	83.8
1910	9,711	4,056	71.7
1900	5,655	4,632	452.8
1890	1,023	123	13.7
1880	900	279	44.9
1870	621	-83	-11.8
1860	704	21	3.1
1850	683	...	...
HUNTINGTON:			
1960	83,627	-2,726	-3.2
1950	86,353	7,517	9.5
1940	78,836	3,264	4.3
1930	75,572	25,395	50.6
1920	50,177	19,016	61.0
1910	31,161	19,238	161.4
1900	11,923	1,815	18.0
1890	10,108	6,934	218.5
1880	3,174	...	...
MARTINSBURG:			
1960	15,179	-442	-2.8
1950	15,621	558	3.7
1940	15,063	206	1.4
1930	14,857	2,342	18.7
1920	12,515	1,817	17.0
1910	10,698	3,134	41.4
1900	7,564	338	4.7
1890	7,226	891	14.1
1880	6,335	1,472	30.3
1870	4,863	1,499	44.6
1860	3,364	1,174	53.6
1850	2,190	...	...
MORGANTOWN:			
1960	22,487	-3,038	-11.9
1950	25,525	8,870	53.3
1940	16,655	469	2.9
1930	16,186	4,059	33.5
1920	12,127	2,977	32.5
1910	9,150	7,255	382.8
1900	1,895	884	87.4
1890	1,011	266	35.7
1880	745	-52	-6.5
1870	797	56	7.6
1860	741	...	...
MOUNDSVILLE:			
1960	15,163	391	2.6
1950	14,772	604	4.3
1940	14,168	-243	-1.7
1930	14,411	3,742	35.1
MOUNDSVILLE--Con.			
1920	10,669	1,751	19.6
1910	8,918	3,556	66.3
1900	5,362	2,674	99.5
1890	2,688	914	51.5
1880	1,774	274	18.3
1870	1,500	935	191.3
1860	515	70	15.7
1850	445	...	...
PARKERSBURG:			
1960	44,797	15,113	50.9
1950	29,684	-419	-1.4
1940	30,103	480	1.6
1930	29,623	9,573	47.7
1920	20,050	2,208	12.4
1910	17,842	6,139	52.5
1900	11,703	3,295	39.2
1890	8,408	1,826	27.7
1880	6,582	1,036	18.7
1870	5,546	3,053	122.5
1860	2,493	1,275	104.7
1850	1,218	...	...
ST. ALBANS:			
1960	15,103	5,233	53.0
1950	9,870	6,312	177.4
1940	3,558	304	9.3
1930	3,254	429	15.2
1920	2,825	1,616	133.7
1910	1,209	393	48.2
1900	816	...	...
SOUTH CHARLESTON:			
1960	19,180	2,494	14.9
1950	16,686	6,309	60.8
1940	10,377	4,473	75.8
1930	5,904	2,254	61.8
1920	3,650	...	...
WEIRTON:			
1960	28,201	4,196	17.5
1950	24,005	...	...
WHEELING:			
1960	53,400	-5,491	-9.3
1950	58,891	-2,208	-3.6
1940	61,099	-560	-0.9
1930	61,659	5,451	9.7
1920	56,208	14,567	35.0
1910	41,641	2,763	7.1
1900	38,878	4,356	12.6
1890	34,522	3,785	12.3
1880	30,737	11,457	59.4
1870	19,280	5,197	36.9
1860	14,083	2,648	23.2
1850	11,435	3,550	45.0
1840	7,885	...	...

[1] For population of Bluefield town, Tazewell County, Va., see corresponding report for Virginia.
[2] Not returned separately.

Table 6.—AREA AND POPULATION OF COUNTIES, URBAN AND RURAL: 1960 AND 1950

[Minus sign (-) denotes decrease. Percent not shown where less than 0.1]

County	Map reference	Land area in square miles, 1960	1960 population									1950 population			Percent increase, 1950 to 1960		
			Total		Urban				Rural								
			Number	Per square mile	Total	Percent of total population	Urbanized areas	Other urban territory	Total	Places of 1,000 to 2,500	Other rural territory	Total	Urban	Rural	Total	Urban	Rural
The State	...	24,079	1,860,421	77.3	711,101	38.2	362,022	349,079	1,149,320	146,930	1,002,390	2,005,552	694,487	1,311,065	-7.2	2.4	-12.3
Barbour	F-9	336	15,474	46.1	...	...	...	...	15,474	3,756	11,718	19,745	2,531	17,214	-21.6	...	-10.1
Berkely	E-15	316	33,791	106.9	15,179	44.9	...	15,179	18,612	...	18,612	30,359	15,621	14,738	11.3	-2.8	26.3
Boone	K-4	501	28,764	57.4	...	...	...	...	28,764	3,270	25,494	33,173	...	33,173	-13.3	...	-13.3
Braxton	H-7	517	15,152	29.3	...	...	...	...	15,152	1,223	13,929	18,082	...	18,082	-16.2	...	-16.2
Brooke	B-8	89	28,940	325.2	15,749	54.4	10,235	5,514	13,191	...	13,191	26,904	13,642	13,262	7.6	15.4	-0.5
Cabell	I-2	279	108,202	387.8	79,808	73.8	79,808	...	28,394	4,045	24,349	108,035	81,698	26,337	0.2	-2.3	7.8
Calhoun	G-6	281	7,948	28.3	...	...	...	...	7,948	...	7,948	10,259	...	10,259	-22.5	...	-22.5
Clay	J-6	342	11,942	34.9	...	...	...	...	11,942	...	11,942	14,961	...	14,961	-20.2	...	-20.2
Doddridge	F-7	319	6,970	21.8	...	...	...	...	6,970	1,186	5,784	9,026	...	9,026	-22.8	...	-22.8
Fayette	K-5	659	61,731	93.7	6,884	11.2	...	6,884	54,847	14,892	39,955	82,443	9,680	72,763	-25.1	-28.9	-24.6
Gilmer	G-6	339	8,050	23.7	...	...	...	...	8,050	1,828	6,222	9,746	...	9,746	-17.4	...	-17.4
Grant	F-12	477	8,304	17.4	...	...	...	...	8,304	2,079	6,225	8,756	...	8,756	-5.2	...	-5.2
Greenbrier	K-8	1,026	34,446	33.6	2,676	7.8	...	2,676	31,770	6,159	25,611	39,295	2,643	36,652	-12.3	1.2	-13.3
Hampshire	E-14	639	11,705	18.3	...	...	...	...	11,705	2,203	9,502	12,577	...	12,577	-6.9	...	-6.9
Hancock	A-8	82	39,615	483.1	27,850	70.3	24,063	3,787	11,765	3,918	7,847	34,388	24,343	10,045	15.2	14.4	17.1
Hardy	G-13	585	9,308	15.9	...	...	...	...	9,308	1,434	7,874	10,032	...	10,032	-7.2	...	7.2
Harrison	F-8	418	77,856	186.3	35,035	45.0	...	35,035	42,821	12,556	30,265	85,296	37,385	47,911	-8.7	-6.3	-10.6
Jackson	G-4	463	18,541	40.0	6,166	33.3	...	6,166	12,375	...	12,375	15,299	...	15,299	21.2	...	-19.1
Jefferson	F-16	211	18,665	88.5	3,329	17.8	...	3,329	15,336	3,302	12,034	17,184	3,035	14,149	8.6	9.7	8.4
Kanawha[1]	I-5	908	252,925	278.6	168,853	66.8	168,026	827	84,072	2,645	81,427	239,629	135,514	104,115	5.5	24.6	-19.3
Lewis	G-7	392	19,711	50.3	8,754	44.4	...	8,754	10,957	...	10,957	21,074	8,945	12,129	-6.5	-2.1	-9.7
Lincoln	J-2	438	20,267	46.3	...	...	...	...	20,267	...	20,267	22,466	...	22,466	-9.8	...	-9.8
Logan	L-2	456	61,570	135.0	7,571	12.3	...	7,571	53,999	13,621	40,378	77,391	15,294	62,097	-20.4	-50.5	-13.0
McDowell	N-3	533	71,359	133.9	8,319	11.7	...	8,319	63,040	14,488	48,552	98,887	16,047	82,840	-27.8	-48.2	-23.9
Marion	E-8	309	63,717	206.2	30,473	47.8	...	30,473	33,244	4,847	28,397	71,521	32,587	38,934	-10.9	-6.5	-14.6
Marshall	C-8	306	38,041	124.3	21,012	55.2	5,849	15,163	17,029	3,557	13,472	36,893	21,775	15,118	3.1	-3.5	12.6
Mason	H-3	432	24,459	56.6	5,785	23.7	...	5,785	18,674	2,319	16,355	23,537	4,596	18,941	3.9	25.9	-1.4
Mercer	N-5	417	68,206	163.6	27,649	40.5	...	27,649	40,557	4,651	35,906	75,013	32,784	42,229	-9.1	-15.7	-4.0
Mineral	E-13	330	22,354	67.7	6,192	27.7	...	6,192	16,162	3,536	12,626	22,333	8,912	13,421	0.1	-30.5	20.4
Mingo	L-1	423	39,742	94.0	6,746	17.0	...	6,746	32,996	1,122	31,874	47,409	8,624	38,785	-16.2	-21.8	-14.9
Monongalia	D-9	365	55,617	152.4	27,236	49.0	...	27,236	28,381	1,236	27,145	60,797	29,843	30,954	-8.5	-8.7	-8.3
Monroe	M-7	473	11,584	24.5	...	...	...	...	11,584	451	11,133	13,123	...	13,123	-11.7	...	-11.7
Morgan	E-16	233	8,376	35.9	...	...	...	...	8,376	1,138	7,238	8,276	...	8,276	1.2	...	1.2
Nicholas	J-6	649	25,414	39.2	4,110	16.2	...	4,110	21,304	2,008	19,296	27,696	5,321	22,375	-8.2	-22.8	-4.8
Ohio	B-7	107	68,437	639.6	59,631	87.1	59,631	...	8,806	...	8,806	71,672	61,566	10,106	-4.5	-3.1	-12.9
Pendleton	H-12	695	8,093	11.6	...	...	...	...	8,093	...	8,093	9,313	...	9,313	-13.1	...	-13.1
Pleasants	F-6	130	7,124	54.8	...	...	...	...	7,124	2,443	4,681	6,369	...	6,369	11.9	...	11.9
Pocahontas	J-9	943	10,136	10.7	...	...	...	...	10,136	1,586	8,550	12,480	...	12,480	-18.8	...	-18.8
Preston	D-11	645	27,233	42.2	2,530	9.3	...	2,530	24,703	1,504	23,199	31,399	...	31,399	-13.3	...	-21.3
Putnam[1]	I-3	349	23,561	67.5	1,474	6.3	1,474	...	22,087	1,970	20,117	21,021	1,391	19,630	12.1	6.0	12.5
Raleigh	L-6	604	77,826	128.9	21,715	27.9	...	21,715	56,111	8,621	47,490	96,273	22,023	74,250	-19.2	-1.4	-24.4
Randolph	H-10	1,036	26,349	25.4	8,307	31.5	...	8,307	18,042	...	18,042	30,558	9,121	21,437	-13.8	-8.9	-15.8
Ritchie	F-6	452	10,877	24.1	...	...	...	...	10,877	3,088	7,789	12,535	...	12,535	-13.2	...	-13.2
Roane	H-5	486	15,720	32.3	2,660	16.9	...	2,660	13,060	...	13,060	18,408	2,587	15,821	-14.6	2.8	-17.5
Summers	M-7	358	15,640	43.7	5,197	33.2	...	5,197	10,443	...	10,443	19,183	5,780	13,403	-18.5	-10.1	-22.1
Taylor	F-10	170	15,010	88.3	5,791	38.6	...	5,791	9,219	...	9,219	18,422	7,365	11,057	-18.5	-21.4	-16.6
Tucker	G-11	421	7,750	18.4	...	...	...	...	7,750	1,798	5,952	10,600	...	10,600	-26.9	...	-26.9
Tyler	E-7	256	10,026	39.2	928	9.3	...	928	9,098	2,331	6,767	10,535	694	9,841	-4.8	33.7	-7.6
Upshur	G-9	352	18,292	52.0	6,386	34.9	...	6,386	11,906	...	11,906	19,242	6,016	13,226	-4.9	6.2	-10.0
Wayne	J-1	513	38,977	76.0	12,936	33.2	12,936	...	26,041	1,274	24,767	38,696	11,164	27,532	0.7	15.9	-5.4
Webster	I-8	551	13,719	24.9	...	...	...	...	13,719	1,132	12,587	17,888	...	17,888	-23.3	...	-23.3
Wetzel	D-7	362	19,347	53.4	7,816	40.4	...	7,816	11,531	...	11,531	20,154	5,978	14,176	-4.0	30.7	-18.7
Wirt	G-4	234	4,391	18.8	...	...	...	...	4,391	...	4,391	5,119	...	5,119	-14.2	...	-14.2
Wood	F-4	368	78,331	212.9	56,810	72.5	...	56,810	21,521	...	21,521	66,540	46,512	20,028	17.7	22.1	7.5
Wyoming	M-4	504	34,836	69.1	3,544	10.2	...	3,544	31,292	3,713	27,579	37,540	3,470	34,070	-7.2	2.1	-8.2

[1] Part of Putnam County detached and area annexed to Kanawha County and part of Kanawha County annexed to Putnam County.

Table 7.—POPULATION OF COUNTIES, BY MINOR CIVIL DIVISIONS: 1940 TO 1960

["U" denotes an unincorporated place. For changes in boundaries, etc., between 1940 and 1950, see table 6 for this State in *U.S. Census of Population: 1950*, Vol. I or II. Total population of a place located in 2 or more minor civil divisions appears in table 8. "Districts" shown here are magisterial districts]

County and minor civil division	1960	1950	1940
BARBOUR COUNTY	15,474	19,745	19,869
Barker dist	2,415	3,091	3,125
Belington town (pt.)	732	867	802
Junior town (pt.)	407	528	533
Cove dist	1,067	1,431	1,615
Elk dist	573	766	701
Glade dist	939	1,196	1,316
Philippi dist	5,215	5,796	5,406
Philippi town	2,228	2,531	1,955
Pleasant dist	2,106	3,389	3,753
Union dist	1,304	1,754	1,807
Valley dist	1,855	2,322	2,146
Belington town (pt.)	796	832	715
Junior town (pt.)	145	201	...
BERKELEY COUNTY	33,791	30,359	29,016
Arden dist	6,994	4,102	3,222
Martinsburg city (pt.)[1]	852	452	...
Falling Waters dist	1,651	1,476	1,463
Gerrardstown dist	2,262	2,172	2,320
Hedgesville dist	3,271	3,009	2,718
Hedgesville town	342	419	403
Martinsburg dist	14,327	15,169	15,063
Martinsburg city (pt.)	14,327	15,169	15,063
Mill Creek dist	2,346	1,940	1,867
Opequon dist	2,940	2,491	2,363
BOONE COUNTY	28,764	33,173	28,556
Crook dist	7,093	8,281	5,882
Wharton (U)	1,055	...	...
Peytona dist	3,487	4,279	4,161
Scott dist	5,826	5,909	4,495
Danville town	507	544	417
Madison town	2,215	2,025	1,205
Sherman dist	7,206	9,645	9,247
Sylvester town[2]	316	...	...
Whitesville town	774	1,017	942
Washington dist	5,152	5,059	4,771
BRAXTON COUNTY	15,152	18,082	21,658
Birch dist	2,426	3,194	3,832
Holly dist	3,567	4,507	4,931
Flatwoods town (pt.)	137	160	164
Sutton town (pt.)	797	798	1,011
Otter dist	5,420	6,080	7,211
Gassaway town	1,223	1,306	1,429
Sutton town (pt.)	170	272	72
Salt Lick dist	3,739	4,301	5,684
Burnsville town	728	731	851
Flatwoods town (pt.)	111	128	144
BROOKE COUNTY	28,940	26,904	25,513
Buffalo dist	7,395	7,321	6,953
Beech Bottom village[3]	506	...	...
Bethany town	992	1,063	410
Cross Creek dist	16,031	13,796	12,305
Follansbee city[4]	4,052	4,435	4,834
Weirton city (pt.)	4,138	3,420	...
Wellsburg dist	5,514	5,787	6,255
Wellsburg city	5,514	5,787	6,255
CABELL COUNTY	108,202	108,035	97,459
Barboursville dist	9,415	6,484	4,901
Barboursville village	2,331	1,943	1,550
Gideon dist	51,920	54,384	50,278
Huntington city (pt.)	51,920	54,384	50,278
Grant dist	7,969	7,525	6,185
Milton town	1,714	1,552	1,641
Guyandotte dist	9,589	8,970	6,327
Huntington city (pt.)[4]	3,297	3,234	2,559
Kyle dist.[4]	22,523	23,828	22,729
Huntington city (pt.)[4]	22,523	23,828	22,729
McComas dist	3,742	3,523	3,558
Union dist	3,044	3,321	3,481
CALHOUN COUNTY	7,948	10,259	12,455
Center dist	2,182	2,466	2,855
Grantsville town	866	959	1,052
Lee dist	1,698	2,274	2,940
Sheridan dist	946	1,208	1,527
Sherman dist	1,444	1,889	2,120
Washington dist	1,678	2,422	3,013
CLAY COUNTY	11,942	14,961	15,206
Buffalo dist	2,343	3,716	4,318
Henry dist	3,820	4,473	4,098
Clay town	486	500	511
Otter dist	1,510	1,720	1,963
Pleasant dist	3,044	3,238	2,990
Union dist	1,225	1,814	1,837
DODDRIDGE COUNTY	6,970	9,026	10,923
Central dist	868	1,067	1,258
Cove dist	222	336	449
Grant dist	1,069	1,416	1,491
Greenbrier dist	636	863	1,034
DODDRIDGE COUNTY--Con.			
McClellan dist	1,143	1,544	2,166
New Milton dist	465	734	1,030
Southwest dist	236	377	496
West Union dist	2,331	2,689	2,999
West Union town	1,186	1,341	1,020
FAYETTE COUNTY	61,731	82,443	80,628
Falls dist	9,865	12,918	11,813
Boomer-Harewood (U)	1,657	2,096	...
Cannelton-Carbondale (U)	1,044	1,211	...
Falls View-Charlton Heights (U)	1,127	1,038	...
Smithers city (pt.)[5]	1,670	2,208	2,232
Fayetteville dist	27,807	33,988	32,794
Fayetteville town[5]	1,848	1,952	1,347
Glen Jean-Hilltop (U)	1,665	...	...
Minden (U)	1,114	...	...
Mount Hope city	2,000	2,588	2,431
Oak Hill city[5]	4,711	4,518	3,213
Pax town	408	561	631
Kanawha dist	10,226	15,837	15,990
Montgomery city (pt.)	2,173	2,574	2,345
Powellton (U)	1,256	1,477	...
Mountain Cove dist	4,850	6,133	5,352
Ansted town[5]	1,511	1,543	1,422
Nuttall dist	2,306	3,689	3,976
Quinnimont dist	3,812	6,459	6,950
Meadow Bridge town	426	597	477
Sewell Mountain dist	2,865	3,419	3,753
Thurmond town	189	219	339
GILMER COUNTY	8,050	9,746	12,046
Center dist	2,132	2,820	3,875
De Kalb dist	885	1,207	1,886
Glenville dist	4,049	4,377	4,511
Glenville town	1,828	1,789	588
Layopolis town	237	273	252
Troy dist	984	1,342	1,774
GRANT COUNTY	8,304	8,756	8,805
Grant dist	1,448	1,753	1,778
Milroy dist	4,622	4,413	4,301
Petersburg town	2,079	1,898	1,751
Union dist	2,234	2,590	2,726
Bayard town	484	589	585
GREENBRIER COUNTY	34,446	39,295	38,520
Anthony Creek dist	536	627	862
Blue Sulphur dist	2,622	2,901	3,085
Alderson town (pt.)	774	922	923
Falling Springs dist	1,215	1,784	2,486
Falling Springs town	265	307	388
Fort Spring dist	3,980	4,205	3,921
Ronceverte city	1,882	2,301	2,265
Frankford dist	1,618	1,804	2,193
Irish Corner dist	2,306	2,577	2,494
Lewisburg dist	3,823	3,760	3,376
Lewisburg town	2,259	2,192	1,466
Meadow Bluff dist	11,717	14,839	13,415
East Rainelle town	1,244	1,695	1,515
Quinwood town	506	838	...
Rainelle town	649	853	985
Rupert town	921	952	...
White Sulphur dist	5,245	5,015	4,441
White Sulphur Springs city[6]	2,676	2,643	2,093
Williamsburg dist	1,384	1,783	2,247
HAMPSHIRE COUNTY	11,705	12,577	12,974
Bloomery dist	952	1,028	1,147
Capon Bridge town (pt.)	63	76	64
Capon dist	1,029	1,103	1,229
Capon Bridge town (pt.)	135	147	137
Gore dist	1,964	2,229	2,239
Mill Creek dist	643	779	936
Romney dist	3,772	3,639	3,554
Romney city	2,203	2,059	2,013
Sherman dist	1,567	1,684	1,860
Springfield dist	1,778	2,115	2,009
HANCOCK COUNTY	39,615	34,388	31,572
Butler dist	25,856	21,699	19,884
Weirton city (pt.)	24,063	20,585	...
Clay dist	4,572	3,769	3,672
New Cumberland city	2,076	2,119	2,098
Grant dist	9,187	8,920	8,016
Chester city	3,787	3,758	3,805
Newell (U)	1,842	2,101	...
HARDY COUNTY	9,308	10,032	10,813
Capon dist	1,532	1,627	1,873
Wardensville town[7]	289	171	195
Lost River dist	2,208	2,562	2,774
Moorefield dist	3,474	3,767	3,858
Moorefield town (pt.)	1,313	1,310	1,291
South Fork dist	2,094	2,076	2,308
Moorefield town (pt.)	121	95	...
HARRISON COUNTY	77,856	85,296	82,911
Clark dist	25,712	26,590	25,481
Clarksburg city (pt.)[8]	17,508	18,531	18,421
East View (U)	1,704	1,642	...
Nutter Fort town[8]	2,440	2,285	1,803
Stonewood town	2,202	2,066	...
Clay dist	6,938	8,311	8,499
Shinnston city	2,724	2,793	2,817
Coal dist	17,941	22,078	20,341
Clarksburg city (pt.)	10,604	13,483	12,158
Despard (U)	1,763	1,976	...
Eagle dist	4,645	5,597	6,414
Lumberport town	1,031	1,198	1,285
Elk dist	1,622	1,536	1,449
Grant dist	3,270	3,658	4,141
Lost Creek town	678	798	...
Sardis dist	2,359	2,960	3,021
Simpson dist	7,879	6,105	5,190
Anmoore town[8]	1,050	...	...
Bridgeport town	4,199	2,414	1,581
Tenmile dist	5,462	6,041	5,969
Salem city	2,366	2,578	2,571
Union dist	2,028	2,420	2,406
West Milford town	367	401	389
JACKSON COUNTY	18,541	15,299	16,598
Grant dist	1,249	1,250	1,946
Ravenswood dist	6,693	4,058	4,209
Ravenswood town[9]	3,410	1,175	1,061
Ripley dist	6,846	5,799	5,239
Ripley town	2,756	1,813	759
Union dist	1,664	1,450	1,617
Washington dist	2,089	2,742	3,587
JEFFERSON COUNTY	18,665	17,184	16,762
Charles Town dist	8,729	7,350	6,631
Charles Town city	3,329	3,035	2,926
Ranson town	1,974	1,436	1,171
Harpers Ferry dist	3,413	3,630	3,734
Bolivar town	754	637	628
Harpers Ferry town	572	822	665
Kabletown dist	1,609	1,514	1,809
Middleway dist	1,894	1,716	1,811
Shepherdstown dist	3,020	2,974	2,779
Shepherdstown town	1,328	1,173	945
KANAWHA COUNTY[10]	252,925	239,629	195,619
Big Sandy dist	7,366	7,279	6,867
Glendenin town[10]	1,510	1,475	1,200
Cabin Creek dist	27,594	37,386	35,051
Cedar Grove town[10]	1,569	1,738	1,411
Chesapeake town (pt.)	1,022	811	...
East Bank town	1,023	735	601
Glasgow town	914	881	725
Montgomery city (pt.)	827	910	886
Pratt town	602	457	417
Smithers city (pt.)[10]	26	...	...
Ward (U)	1,109	2,055	...
Charleston dist	85,796	68,293	67,702
Charleston city[10]	85,796	63,081	60,496
Elk dist	14,131	11,290	10,411
Jefferson dist	37,562	27,476	12,378
St. Albans city[10]	15,103	9,870	3,558
South Charleston city (pt.)[10]	7,918	6,394	2,490
Loudon dist.[10]	21,780	37,285	27,243
Chesapeake town (pt.)	1,677	1,755	...
Marmet town	2,500	2,515	1,814
South Charleston city (pt.)	11,262	10,292	7,887
Malden dist	Δ16,210	15,329	12,536
Poca dist	4,772	3,985	4,493
Union dist.[10]	34,274	27,595	15,491
Dunbar city[10]	11,006	8,032	5,266
Nitro city (pt.)[10]	5,586	2,181	2,001
Washington dist	3,440	3,711	3,447
LEWIS COUNTY	19,711	21,074	22,271
Collins Settlement dist	1,837	2,236	2,628
Court House dist	6,941	6,967	6,964
Weston city (pt.)	4,791	4,555	3,916
Freemans Creek dist	5,661	5,983	6,429
Weston city (pt.)	2,291	2,376	2,284
Hackers Creek dist	4,456	5,026	5,191
Jane Lew town	426	491	505
Weston city (pt.)	1,672	2,014	2,068
Skin Creek dist	816	862	1,059
LINCOLN COUNTY	20,267	22,466	22,886
Carroll dist	3,302	3,618	3,682
Hamlin town	850	841	850
Duval dist	2,620	2,951	3,085
Harts Creek dist	3,496	3,902	3,597
Jefferson dist	1,235	1,538	1,719
Laurel Hill dist	2,748	3,159	3,239
Sheridan dist	4,088	4,168	4,299
West Hamlin city	788	793	...
Union dist	836	1,099	1,276
Washington dist	1,942	2,031	1,989

Δ Includes population (2,559) of Belle town identified too late to be included in the detailed distributions.

See other footnotes at end of table, p. 13.

Table 7.—POPULATION OF COUNTIES, BY MINOR CIVIL DIVISIONS: 1940 TO 1960—Con.

["U" denotes an unincorporated place. For changes in boundaries, etc., between 1940 and 1950, see table 6 for this State in *U.S. Census of Population: 1950*, Vol. I or II. Total population of a place located in 2 or more minor civil divisions appears in table 8. "Districts" shown here are magisterial districts]

County and minor civil division	1960	1950	1940
LOGAN COUNTY	61,570	77,391	67,768
Chapmanville dist	7,780	7,917	6,634
Chapmanville town	1,241	1,349	...
Logan dist	38,763	49,994	43,487
Henlawson (U)	1,670	1,750	...
Holden-Beebe (U)	1,900	2,229	...
Logan city	4,185	5,079	5,166
Mitchell Heights town	290	185	...
Mount Gay (U)	3,386	...	...
Switzer (U)	1,131	...	...
Verdunville (U)	2,260	...	...
West Logan town[11]	855	...	...
Triadelphia dist	15,027	19,480	17,647
Amherstdale-Robinette (U)	1,716	2,387	...
Kistler (U)	1,084	1,072	...
Mallory (U)	1,133	1,286	...
Man town	1,486	1,632	1,342
McDOWELL COUNTY	71,359	98,887	94,354
Adkin dist	12,645	18,005	16,862
Anawalt town	1,062	1,383	...
Gary (U)	1,393	...	...
Thorpe (U)	1,102	1,362	...
Big Creek dist	13,905	20,769	19,828
Caretta (U)	1,092	1,856	...
Coalwood (U)	1,199	1,310	...
War town	3,006	3,992	1,277
Browns Creek dist	21,693	31,956	29,786
Davy town	1,331	1,650	...
Eckman (U)	1,125	1,574	...
Keystone city	1,457	2,594	2,942
Kimball town	1,175	1,359	1,580
Roderfield (U)	1,020	...	...
Welch city	5,313	6,603	6,264
Elkhorn dist	3,772	5,570	6,427
Maybeury-Switchback (U)	1,423	1,646	...
North Fork dist	4,798	7,302	7,544
McDowell (U)	1,109	...	...
Northfork town	798	994	387
Sandy River dist	14,546	15,285	13,907
Iaeger town	930	1,271	986
MARION COUNTY	63,717	71,521	68,683
Fairmont dist	20,549	22,282	20,430
Fairmont city (pt.)	17,208	18,554	15,086
Grant dist	5,338	5,229	5,083
Fairmont city (pt.)	1,761	1,364	...
Monongah town (pt.)	650	784	876
Worthington town (pt.)	...	124	...
Lincoln dist	8,933	10,625	10,966
Farmington town	709	824	880
Monongah town (pt.)	671	838	914
Worthington town (pt.)	361	420	507
Mannington dist	6,099	7,288	7,650
Mannington city	2,996	3,241	3,145
Paw Paw dist	6,172	7,973	8,206
Fairview town	653	775	831
Grant Town[12]	1,105	1,273	...
Rivesville town	1,191	1,343	1,552
Union dist	12,446	13,574	11,692
Fairmont city (pt.)	7,157	8,173	7,323
Hopewell (U)	1,230	1,159	...
Winfield dist	4,180	4,550	4,656
Fairmont city (pt.)	1,351	1,255	696
MARSHALL COUNTY	38,041	36,893	40,189
Cameron dist	2,723	3,013	3,353
Cameron city	1,652	1,736	1,998
Clay dist	3,009	3,074	3,417
Moundsville city (pt.)	1,190	1,796	2,045
Franklin dist	1,248	1,500	1,930
Liberty dist	1,063	1,175	1,746
Meade dist	691	842	1,092
Sand Hill dist	893	923	942
Union dist	9,018	9,588	10,365
Benwood city	2,850	3,485	3,608
McMechen city	2,999	3,518	3,726
Washington dist	18,420	15,830	16,317
Glendale town	1,905	1,467	1,348
Moundsville city (pt.)	13,973	12,976	12,123
Webster dist	976	948	1,027
MASON COUNTY	24,459	23,537	22,270
Arbuckle dist	1,085	1,273	1,709
Clendenin dist	2,968	3,091	3,251
Henderson town[13]	601	483	398
Cologne dist	1,135	1,330	1,452
Leon village	236	244	219
Cooper dist	1,390	1,537	1,631
Graham dist	2,520	2,313	1,872
Hartford City town (pt.)	87	261	324
New Haven town[13]	1,314	969	606
Hannan dist	2,060	2,142	2,190
Lewis dist	6,925	5,609	4,343
Point Pleasant city[13]	5,785	4,596	3,538
Robinson dist	2,027	1,773	1,622
Union dist	1,127	1,341	1,516
Waggener dist	3,222	3,128	2,684
Hartford City town (pt.)	289	105	143
Mason town	1,005	924	795
MERCER COUNTY	68,206	75,013	68,289
Beaver Pond dist	31,423	32,108	27,195
Bluefield city[14]	19,256	21,506	20,641
East River dist	18,103	16,943	13,993
Colored Hill (U)	1,115	...	...
Lilly Grove (U)	1,255	1,023	...
Oakvale town	267	239	273
Princeton city[14]	8,393	8,279	7,426
Jumping Branch dist	849	1,226	1,243
Plymouth dist	3,890	3,956	3,116
Athens town	1,086	935	682
Rock dist	13,941	20,780	22,742
Bramwell town	1,195	1,587	1,494
Matoaka town	613	1,003	926
MINERAL COUNTY	22,354	22,333	22,215
Cabin Run dist	1,216	1,262	1,019
Elk dist	1,588	1,954	2,484
Elk Garden town	329	318	342
Frankfort dist	6,100	5,821	5,669
Ridgeley town	1,229	1,754	1,907
New Creek dist	9,470	8,909	8,546
Keyser city	6,192	6,347	6,177
Piedmont dist	2,871	3,315	3,449
Piedmont city	2,307	2,565	2,677
Welton dist	1,109	1,072	1,048
MINGO COUNTY	39,742	47,409	40,802
Hardee dist	3,925	3,928	3,275
Harvey dist	2,000	2,328	2,453
Kermit dist	2,739	3,267	2,538
Kermit town	743	964	811
Lee dist	4,390	6,204	10,376
Delbarton town	1,122	1,353	...
Magnolia dist	8,284	9,810	7,917
Matewan town	896	989	905
Stafford dist	6,947	7,265	5,877
Gilbert town	874	722	490
Tug River dist	4,711	5,983	...
Williamson dist	6,746	8,624	8,366
Williamson city	6,746	8,624	8,366
MONONGALIA COUNTY	55,617	60,797	51,252
Battelle dist	1,302	1,672	1,895
Cass dist	4,087	6,006	6,720
Granville town (pt.)	...	...	...
Osage town[15]	614	...	...
Clay dist	3,004	3,329	3,148
Blacksville town	211	241	261
Clinton dist	2,998	3,098	2,255
Grant dist	9,964	11,459	9,908
Granville town (pt.)	806	1,004	...
Westover city	4,749	4,318	...
Morgan dist	30,443	31,124	24,306
Morgantown city[15]	22,487	25,525	16,655
Star City town	1,236	1,205	1,175
Union dist	3,819	4,109	3,020
MONROE COUNTY	11,584	13,123	13,577
Red Sulphur dist	4,011	3,914	2,912
Peterstown town	616	571	467
Second Creek dist	1,069	1,444	1,783
Springfield dist	1,811	2,156	2,367
Sweet Springs dist	1,710	2,158	2,112
Union dist	1,528	1,662	1,868
Union town	411	300	346
Wolf Creek dist	1,455	1,789	2,535
Alderson town (pt.)	451	567	570
MORGAN COUNTY	8,376	8,276	8,743
Allen dist	961	805	1,074
Bath dist	3,596	3,324	3,303
Bath town	1,138	1,213	1,145
Cacapon dist	2,097	2,435	2,479
Paw Paw town	789	820	990
Rock Gap dist	606	544	684
Sleepy Creek dist	605	593	644
Timber Ridge dist	511	575	559
NICHOLAS COUNTY	25,414	27,696	24,070
Beaver dist	8,938	10,675	9,508
Richwood city	4,110	5,321	5,051
Grant dist	1,465	1,469	1,161
Hamilton dist	3,051	3,347	3,251
Jefferson dist	2,350	2,488	1,955
Kentucky dist	4,248	4,326	3,305
Summersville dist	3,375	3,026	2,564
Summersville town	2,008	1,628	643
Wilderness dist	1,987	2,365	2,326
OHIO COUNTY	68,437	71,672	73,115
Center dist	3,381	4,305	4,698
Wheeling city (pt.)	3,381	4,305	4,698
Clay dist	3,419	4,401	4,798
Wheeling city (pt.)	3,419	4,401	4,798
Liberty dist	2,669	2,572	2,451
Valley Grove village[16]	548	...	...
OHIO COUNTY--Con.			
Madison dist	6,247	7,157	7,004
Wheeling city (pt.)	6,247	7,157	7,004
Richland dist	9,460	8,549	8,297
Clearview village[16]	520	...	...
Wheeling city (pt.)[16]	5,821	5,880	6,000
Ritchie dist	8,134	7,566	8,173
Bethlehem village (pt.)	2,300	1,129	...
Wheeling city (pt.)	4,691	5,289	6,016
Triadelphia dist	21,850	20,237	19,853
Bethlehem village (pt.)	8	17	...
Triadelphia town	600	741	359
Wheeling city (pt.)[16]	16,564	14,974	14,742
Union dist	3,544	4,535	5,025
Wheeling city (pt.)	3,544	4,535	5,025
Washington dist	6,090	7,772	7,428
Wheeling city (pt.)	6,090	7,772	7,428
Webster dist	3,643	4,578	5,388
Wheeling city (pt.)	3,643	4,578	5,388
PENDLETON COUNTY	8,093	9,313	10,884
Bethel dist	893	1,056	1,202
Circleville dist	1,000	1,308	1,573
Franklin dist	2,401	2,446	2,691
Franklin town	758	777	613
Mill Run dist	1,452	1,751	1,940
Sugar Grove dist	954	1,134	1,426
Union dist	1,393	1,618	2,052
PLEASANTS COUNTY	7,124	6,369	6,692
Grant dist	1,257	918	902
Belmont city	454	215	...
Jefferson dist	514	520	683
Lafayette dist	321	409	407
McKim dist	646	562	659
Union dist	761	813	1,136
Washington dist	3,625	3,147	2,905
St. Marys city	2,443	2,196	2,201
POCAHONTAS COUNTY	10,136	12,480	13,906
Edray dist	3,910	4,311	4,446
Marlinton town (pt.)	1,586	1,630	1,644
Greenbank dist	3,334	4,315	5,159
Cass town	327	417	597
Durbin town	431	540	533
Huntersville dist	1,035	1,340	1,520
Marlinton town (pt.)	...	15	...
Little Levels dist	1,857	2,514	2,781
Hillsboro village	210	241	224
PRESTON COUNTY	27,233	31,399	30,416
Grant dist	1,739	2,002	2,254
Brandonville town	109	100	113
Bruceton Mills town	209	165	165
Kingwood dist	6,240	6,643	5,602
Kingwood town[17]	2,530	2,186	1,676
Tunnelton town	359	544	552
Lyon dist	1,890	2,314	2,220
Newburg town	494	657	696
Pleasant dist	1,928	2,099	1,966
Portland dist	4,580	5,626	5,470
Albright town	304	396	334
Rowlesburg town (pt.)	136	183	265
Terra Alta town	1,504	1,649	1,471
Reno dist	3,960	4,719	5,021
Rowlesburg town (pt.)	834	1,116	1,168
Union dist	2,084	2,803	2,910
Rowlesburg town (pt.)	...	...	19
Valley dist	4,812	5,193	4,973
Masontown town	841	941	869
Reedsville town	398	321	324
PUTNAM COUNTY[18]	23,561	21,021	19,511
Buffalo dist	2,320	2,553	2,593
Buffalo town	396	333	338
Curry dist	4,714	3,736	3,676
Hurricane village (pt.)	1,534	1,429	1,050
Pocatalico dist.[18]	6,141	5,462	4,448
Bancroft town[18]	469	...	...
Nitro city (pt.)[18]	1,308	1,133	982
Poca town[18]	607	...	...
Scott dist	4,018	3,140	2,669
Winfield town	318	346	318
Teays Valley dist	2,539	1,910	1,913
Hurricane village (pt.)	436	34	53
Union dist.[18]	3,829	4,220	4,212
RALEIGH COUNTY	77,826	96,273	86,687
Clear Fork dist	3,386	5,457	5,129
Marsh Fork dist	5,213	9,154	7,428
Richmond dist	908	829	1,601
Shady Spring dist	9,271	11,040	9,713
Glen Hedrick (U)	1,230	1,484	...
Slab Fork dist.[19]	8,051	18,169	17,119
Rhodell town	626	829	995

See footnotes at end of table, p. 13.

Table 7.—POPULATION OF COUNTIES, BY MINOR CIVIL DIVISIONS: 1940 TO 1960—Con.

["U" denotes an unincorporated place. For changes in boundaries, etc., between 1940 and 1950, see table 6 for this State in *U.S. Census of Population: 1950*, Vol. I or II. Total population of a place located in 2 or more minor civil divisions appears in table 8. "Districts" shown here are magisterial districts]

County and minor civil division	1960	1950	1940
RALEIGH COUNTY--Con.			
Town dist.	45,877	44,771	39,018
Beckley city[19]	18,642	19,397	12,852
Crab Orchard (U)	1,953	1,544	...
Mabscott town	1,591	1,665	1,473
MacArthur (U)	1,418	1,650	...
Sophia town[19]	1,284	1,430	1,160
Sprague (U)	3,073	2,626	...
Trap Hill dist.	5,120	6,853	6,679
Eccles (U)	1,145	1,885	...
Lester town	626	780	909
RANDOLPH COUNTY	26,349	30,558	30,259
Beverly dist.	2,310	2,644	2,667
Beverly town	441	515	484
Dry Fork dist.	1,876	2,376	3,078
Harman town	128	146	184
Huttonsville dist.	2,679	2,872	2,588
Huttonsville town	242	227	308
Mill Creek town	817	800	732
Leadsville dist.	12,301	13,326	11,849
Elkins city	8,307	9,121	8,133
Middle Fork dist.	1,502	1,926	2,331
Mingo dist.	1,648	2,412	2,313
New Interest dist.	784	980	1,266
Montrose town	114	79	122
Roaring Creek dist.	1,895	2,429	2,337
Womelsdorf town	354	407	417
Valley Bend dist.	1,354	1,593	1,830
RITCHIE COUNTY	10,877	12,535	15,389
Clay dist.	3,901	4,155	4,222
Ellenboro town	340	307	277
Pennsboro town	1,660	1,753	1,738
Grant dist.	2,241	2,738	3,954
Cairo town	418	500	532
Murphy dist.	1,807	2,388	3,437
Union dist.	2,928	3,254	3,776
Auburn town	139	149	168
Harrisville town	1,428	1,387	1,338
Pullman town	162	210	204
ROANE COUNTY	15,720	18,408	20,787
Curtis dist.	548	732	1,056
Geary dist.	2,590	2,993	3,544
Harper dist.	854	1,346	1,845
Reedy dist.	1,173	1,464	1,568
Reedy town	352	352	329
Smithfield dist.	1,557	1,991	2,619
Spencer dist.	7,004	7,470	7,346
Spencer city[20]	2,660	2,587	2,497
Walton dist.	1,994	2,412	2,809
SUMMERS COUNTY	15,640	19,183	20,409
Forest Hill dist.	800	940	1,207
Greenbrier dist.	6,429	7,285	7,368
Hinton city	5,197	5,780	5,815
Green Sulphur dist.	2,598	3,560	3,932
Jumping Branch dist.	2,112	2,953	3,408
Pipestem dist.	880	1,164	1,587
Talcott dist.	2,821	3,281	2,907
TAYLOR COUNTY	15,010	18,422	19,919
Booths Creek dist.	1,496	1,873	1,682
Court House dist.	2,065	2,471	3,375
Fetterman dist.	3,340	3,749	3,523
Grafton city (pt.)	891	1,133	1,142
Flemington dist.	1,882	2,505	3,035
Flemington town	478	572	690
Grafton dist.	4,900	6,232	6,289
Grafton city (pt.)	4,900	6,232	6,289
Knottsville dist.	1,327	1,592	2,015
TUCKER COUNTY	7,750	10,600	13,173
Black Fork dist.	3,665	4,241	4,711
Hambleton town	275	283	394
Hendricks town	407	492	539
Parsons city	1,798	2,009	2,077
Clover dist.	377	581	817
Davis dist.	1,001	1,280	1,466
Davis town	898	1,271	1,454
Dry Fork dist.	607	888	1,130
Fairfax dist.	1,150	2,196	3,178
Thomas town	830	1,146	1,449
Licking dist.	228	404	594
St. George dist.	722	1,010	1,277
TYLER COUNTY	10,026	10,535	12,559
Centreville dist.	509	779	983
Ellsworth dist.	2,316	2,439	2,941
Middlebourne town	711	741	733
Lincoln dist.	4,399	4,175	4,667
Paden City (pt.)	928	694	604
Sistersville city[21]	2,331	2,313	2,702
McElroy dist.	1,235	1,457	2,036
Meade dist.	489	594	780
Union dist.	1,078	1,091	1,152
Friendly town	195	216	148
UPSHUR COUNTY	18,292	19,242	18,360
Banks dist.	2,344	2,783	3,334
Buckhannon dist.	8,586	8,071	6,314
Buckhannon city[22]	6,386	6,016	4,450
Meade dist.	2,036	2,459	2,996
Union dist.	2,136	2,264	2,128
Warren dist.	1,323	1,545	1,395
Washington dist.	1,867	2,120	2,193
WAYNE COUNTY	38,977	38,696	35,566
Butler dist.	4,324	4,717	5,058
Fort Gay town	739	714	645
Ceredo dist.	9,659	9,318	8,432
Ceredo town	1,387	1,399	1,212
Kenova city	4,577	4,320	3,902
Grant dist.	1,418	2,131	2,017
Lincoln dist.	5,294	5,536	6,268
Stonewall dist.	3,608	4,065	4,168
Union dist.	6,096	5,953	4,986
Wayne town[23]	1,274	1,257	801
Westmoreland dist.	8,578	6,976	4,637
Huntington city (pt.)	5,887	4,907	3,270
WEBSTER COUNTY	13,719	17,888	18,080
Fork Lick dist.	5,407	8,183	7,939
Addison town	1,132	1,313	1,133
Glade dist.	5,621	6,057	5,794
Camden-on-Gauley town	301	373	373
Cowen town	475	632	539
Hacker Valley dist.	1,070	1,301	1,625
Holly dist.	1,621	2,347	2,722
WETZEL COUNTY	19,347	20,154	22,342
Center dist.	852	1,658	1,593
Church dist.	1,590	1,466	2,640
Hundred town	475	587	706
Clay dist.	796	1,057	1,502
Littleton town	339	448	539
Grant dist.	3,949	4,979	5,769
Pine Grove town	760	877	841
Smithfield town	361	390	455
Green dist.	1,799	1,912	2,425
Magnolia dist.	9,177	7,695	6,653
New Martinsville city[24]	5,607	4,084	3,491
Paden City (pt.)	2,209	1,894	1,611
Proctor dist.	1,184	1,387	1,760
WIRT COUNTY	4,391	5,119	6,475
Burning Springs dist.	791	984	1,382
Clay dist.	343	406	620
Elizabeth dist.	1,603	1,701	1,699
Elizabeth town	727	755	685
Newark dist.	396	366	452
Reedy dist.	480	592	861
Spring Creek dist.	369	556	783
Tucker dist.	409	514	678
WOOD COUNTY	78,331	66,540	62,394
Clay dist.	3,209	2,329	2,297
Harris dist.	1,117	1,188	1,530
Lubeck dist.	6,310	4,385	3,982
Parkersburg city (pt.)[25]	1,830	...	...
Parkersburg dist.	39,103	35,358	34,358
Parkersburg city (pt.)[25]	31,751	...	...
Vienna city (pt.)	4,876	3,404	1,090
Slate dist.	1,334	1,175	1,011
Steele dist.	780	1,140	1,393
Tygart dist.	13,906	11,583	9,294
Parkersburg city (pt.)[25]	11,216	...	...
Union dist.	2,287	1,587	1,766
Walker dist.	1,123	1,342	1,532
Williams dist.	9,162	6,453	5,235
Vienna city (pt.)[25]	4,505	2,616	1,248
Williamstown town	2,632	2,001	1,687
WYOMING COUNTY	34,836	37,540	29,774
Baileysville dist.	2,467	2,386	1,696
Barkers Ridge dist.	5,011	5,646	5,909
Corrinne (U) (pt.)	729	...	...
Mullens city (pt.)[26]	13	45	38
Center dist.	5,238	5,582	3,249
Pineville town	1,137	1,082	769
Clear Fork dist.	2,839	3,055	1,875
Huff Creek dist.	2,144	1,891	1,636
Oceana dist.	7,507	7,100	3,785
Oceana town	1,303	1,373	...
Slab Fork dist.	9,630	11,880	11,624
Corrinne (U) (pt.)	544	...	...
Mullens city (pt.)[26]	3,531	3,425	2,988

[1] BERKELEY.--Part of Arden district annexed to Martinsburg city.

[2] BOONE.--Sylvester town incorporated from part of Sherman district.

[3] BROOKE.--Beech Bottom village incorporated from part of Buffalo district. Part of Cross Creek district annexed to Follansbee city.

[4] CABELL.--Part of Guyandotte district annexed to Huntington city. Kyle district returned in 1950 as coextensive with Huntington city.

[5] FAYETTE.--Smithers city returned in Fayette County only in 1950. Part of Fayetteville district annexed to Fayetteville town and Oak Hill city. Part of Mountain Cove district annexed to Ansted town.

[6] GREENBRIER.--Part of White Sulphur district annexed to White Sulphur Springs city.

[7] HARDY.--Part of Capon district annexed to Wardensville town.

[8] HARRISON.--Parts of Clark district annexed to Clarksburg city and Nutter Fort town. Part of Simpson district annexed to Bridgeport town. Anmoore town incorporated from part of Simpson district.

[9] JACKSON.--Part of Ravenswood district annexed to Ravenswood town.

[10] KANAWHA.--Part of Union district annexed to Putnam County and part of Putnam County annexed to Union district. Parts of Union district annexed to Dunbar and Nitro cities. Parts of Union, Loudon, and remainder of Charleston districts annexed to Charleston city and the city made coextensive with Charleston district. Parts of Jefferson district annexed to South Charleston and St. Albans cities. Parts of Cabin Creek district annexed to Cedar Grove town. Parts of Big Sandy district annexed to Clendenin town. Smithers city returned in Fayette County only in 1950.

[11] LOGAN.--West Logan town incorporated from part of Logan district.

[12] MARION.--Part of Paw Paw district annexed to Grant Town.

[13] MASON.--Part of Clendenin district annexed to Henderson town. Part of Graham district annexed to New Haven town. Part of Lewis district annexed to Point Pleasant city.

[14] MERCER.--Parts of Beaver Pond district annexed to Bluefield city. Part of East River district annexed to Princeton city.

[15] MONONGALIA.--Osage town incorporated from part of Cass district since 1950. Parts of Morgan district annexed to Morgantown city.

[16] OHIO.--Valley Grove village incorporated from part of Liberty district. Clearview village incorporated from part of Richland district. Parts of Richland and Triadelphia districts annexed to Wheeling city.

[17] PRESTON.--Part of Kingwood district annexed to Kingwood town.

[18] PUTNAM.--Part of Pocatalico district annexed to Kanawha County and part of Kanawha County annexed to Pocatalico district. Part of Pocatalico district annexed to Nitro city. Bancroft town and Poca town incorporated from part of Pocatalico district.

[19] RALEIGH.--Part of Town district annexed to Beckley city. Sophia town carried in Slab Fork district in 1950.

[20] ROANE.--Part of Spencer district annexed to Spencer city.

[21] TYLER.--Part of Lincoln district annexed to Sistersville city.

[22] UPSHUR.--Part of Buckhannon district annexed to Buckhannon city.

[23] WAYNE.--Part of Union district annexed to Wayne town.

[24] WETZEL.--Part of Magnolia district annexed to New Martinsville city.

[25] WOOD.--Parts of Lubeck, Parkersburg, and Tygart districts annexed to Parkersburg city. Part of Williams district annexed to Vienna city.

[26] WYOMING.--Parts of Barkers Ridge and Slab Fork districts annexed to Mullens city

Table 8.—POPULATION OF ALL INCORPORATED PLACES AND OF UNINCORPORATED PLACES OF 1,000 OR MORE: 1940 TO 1960

["U" denotes an unincorporated place. Asterisk (*) denotes an incorporated place under 2,500 located in an urbanized area]

Place	County	1960	1950	1940
Addison	Webster	1,132	1,313	1,133
Albright	Preston	304	396	334
Alderson	Greenbrier, Monroe	1,225	1,489	1,493
Amherstdale-Robinette (U)	Logan	1,716	2,387	...
Anawalt	McDowell	1,062	1,383	...
Anmoore	Harrison	1,050	...	...
Ansted	Fayette	1,511	1,543	1,422
Athens	Mercer	1,086	935	682
Auburn	Ritchie	139	149	168
Bancroft	Putnam	469	...	...
Barboursville*	Cabell	2,331	1,943	1,550
Bath	Morgan	1,138	1,213	1,145
Bayard	Grant	484	589	585
Beckley	Raleigh	18,642	19,397	12,852
Beech Bottom	Brooke	506	...	...
Belington	Barbour	1,528	1,699	1,517
Belmont	Pleasants	454	215	...
Benwood	Marshall	2,850	3,485	3,608
Bethany	Brooke	992	1,063	410
Bethlehem	Ohio	2,308	1,146	...
Beverly	Randolph	441	515	484
Blacksville	Monongalia	211	241	261
Bluefield[1]	Mercer	19,256	21,506	20,641
Bolivar	Jefferson	754	637	628
Boomer-Harewood (U)	Fayette	1,657	2,096	...
Bramwell	Mercer	1,195	1,587	1,494
Brandonville	Preston	109	100	113
Bridgeport	Harrison	4,199	2,414	1,581
Bruceton Mills	Preston	209	165	165
Buckhannon	Upshur	6,386	6,016	4,450
Buffalo	Putnam	396	333	338
Burnsville	Braxton	728	731	851
Cairo	Ritchie	418	500	532
Camden-on-Gauley	Webster	301	373	373
Cameron	Marshall	1,652	1,736	1,998
Cannelton-Carbondale (U)	Fayette	1,044	1,211	...
Capon Bridge	Hampshire	198	223	201
Caretta (U)	McDowell	1,092	1,856	...
Cass	Pocahontas	327	417	597
Cedar Grove	Kanawha	1,569	1,738	1,411
Ceredo	Wayne	1,387	1,399	1,212
Chapmanville	Logan	1,241	1,349	...
Charleston	Kanawha	85,796	73,501	67,914
Charles Town	Jefferson	3,329	3,035	2,926
Chesapeake	Kanawha	2,699	2,566	...
Chester	Hancock	3,787	3,758	3,805
Clarksburg	Harrison	28,112	32,014	30,579
Clay	Clay	486	500	511
Clearview	Ohio	520	...	...
Clendenin	Kanawha	1,510	1,475	1,200
Coalwood (U)	McDowell	1,199	1,310	...
Colored Hill (U)	Mercer	1,115	...	...
Corrinne (U)	Wyoming	1,273	...	...
Cowen	Webster	475	632	539
Crab Orchard (U)	Raleigh	1,953	1,544	...
Danville	Boone	507	544	417
Davis	Tucker	898	1,271	1,454
Davy	McDowell	1,331	1,650	...
Delbarton	Mingo	1,122	1,353	...
Despard (U)	Harrison	1,763	1,976	...
Dunbar	Kanawha	11,006	8,032	5,266
Durbin	Pocahontas	431	540	533
East Bank	Kanawha	1,023	735	601
East Rainelle	Greenbrier	1,244	1,695	1,515
East View (U)	Harrison	1,704	1,642	...
Eccles (U)	Raleigh	1,145	1,885	...
Eckman (U)	McDowell	1,125	1,574	...
Elizabeth	Wirt	727	755	685
Elk Garden	Mineral	329	318	342
Elkins	Randolph	8,307	9,121	8,133
Ellenboro	Ritchie	340	307	277
Fairmont	Marion	27,477	29,346	23,105
Fairview	Marion	653	775	831
Falling Springs	Greenbrier	265	307	388
Falls View-Charlton Heights (U)	Fayette	1,127	1,038	...
Farmington	Marion	709	824	880
Fayetteville	Fayette	1,848	1,952	1,347
Flatwoods	Braxton	248	288	308
Flemington	Taylor	478	572	690
Follansbee	Brooke	4,052	4,435	4,834
Fort Gay	Wayne	739	714	645
Franklin	Pendleton	758	777	613
Friendly	Tyler	195	216	148
Gary (U)	McDowell	1,393	...	...
Gassaway	Braxton	1,223	1,306	1,429
Gilbert	Mingo	874	722	490
Glasgow	Kanawha	914	881	725
Glendale	Marshall	1,905	1,467	1,348
Glen Hedrick (U)	Raleigh	1,230	1,484	...
Glen Jean-Hilltop (U)	Fayette	1,665	...	...
Glenville	Gilmer	1,828	1,789	588
Grafton	Taylor	5,791	7,365	7,431
Grantsville	Calhoun	866	959	1,052
Grant Town	Marion	1,105	1,273	...
Granville	Monongalia	806	1,004	...
Hambleton	Tucker	275	283	394
Hamlin	Lincoln	850	841	850
Harman	Randolph	128	146	184
Harpers Ferry	Jefferson	572	822	665
Harrisville	Ritchie	1,428	1,387	1,338
Hartford City	Mason	376	366	467
Hedgesville	Berkeley	342	419	403
Henderson	Mason	601	483	398
Hendricks	Tucker	407	492	539
Henlawson (U)	Logan	1,670	1,750	...
Hillsboro	Pocahontas	210	241	224
Hinton	Summers	5,197	5,780	5,815
Holden-Beebe (U)	Logan	1,900	2,229	...
Hopewell (U)	Marion	1,230	1,159	...
Hundred	Wetzel	475	587	706
Huntington	Cabell, Wayne	83,627	86,353	78,836
Hurricane	Putnam	1,970	1,463	1,103
Huttonsville	Randolph	242	227	308
Iaeger	McDowell	930	1,271	986
Jane Lew	Lewis	426	491	505
Junior	Barbour	552	729	533
Kenova	Wayne	4,577	4,320	3,902
Kermit	Mingo	743	964	811
Keyser	Mineral	6,192	6,347	6,177
Keystone	McDowell	1,457	2,594	2,942
Kimball	McDowell	1,175	1,359	1,580
Kingwood	Preston	2,530	2,186	1,676
Kistler (U)	Logan	1,084	1,072	...
Layopolis	Gilmer	237	273	252
Leon	Mason	236	244	219
Lester	Raleigh	626	780	909
Lewisburg	Greenbrier	2,259	2,192	1,466
Lilly Grove (U)	Mercer	1,255	1,023	...
Littleton	Wetzel	339	448	539
Logan	Logan	4,185	5,079	5,166
Lost Creek	Harrison	678	798	...
Lumberport	Harrison	1,031	1,198	1,285
McDowell (U)	McDowell	1,109	...	...
McMechen	Marshall	2,999	3,518	3,726
Mabscott	Raleigh	1,591	1,665	1,473
MacArthur (U)	Raleigh	1,418	1,650	...
Madison	Boone	2,215	2,025	1,205
Mallory (U)	Logan	1,133	1,286	...
Man	Logan	1,486	1,632	1,342
Mannington	Marion	2,996	3,241	3,145
Marlinton	Pocahontas	1,586	1,645	1,644
Marmet	Kanawha	2,500	2,515	1,814
Martinsburg	Berkeley	15,179	15,621	15,063
Mason	Mason	1,005	924	795
Masontown	Preston	841	941	869
Matewan	Mingo	896	989	905
Matoaka	Mercer	613	1,003	926
Maybeury-Switchback (U)	McDowell	1,423	1,646	...
Meadow Bridge	Fayette	426	597	477
Middlebourne	Tyler	711	741	733
Mill Creek	Randolph	817	800	732
Milton	Cabell	1,714	1,552	1,641
Minden (U)	Fayette	1,114	...	...
Mitchell Heights	Logan	290	185	...
Monongah	Marion	1,321	1,622	1,790
Montgomery	Fayette, Kanawha	3,000	3,484	3,231
Montrose	Randolph	114	79	122
Moorefield	Hardy	1,434	1,405	1,291
Morgantown	Monongalia	22,487	25,525	16,655
Moundsville	Marshall	15,163	14,772	14,168
Mount Gay (U)	Logan	3,386	...	...
Mount Hope	Fayette	2,000	2,588	2,431
Mullens	Wyoming	3,544	3,470	3,026
Newburg	Preston	494	657	696
New Cumberland	Hancock	2,076	2,119	2,098
Newell (U)	Hancock	1,842	2,101	...
New Haven	Mason	1,314	969	606
New Martinsville	Wetzel	5,607	4,084	3,491
Nitro	Kanawha, Putnam	6,894	3,314	2,983
Northfork	McDowell	798	994	387
Nutter Fort	Harrison	2,440	2,285	1,803
Oak Hill	Fayette	4,711	4,518	3,213
Oakvale	Mercer	267	239	273
Oceana	Wyoming	1,303	1,373	...
Osage	Monongalia	614	...	...
Paden City	Tyler, Wetzel	3,137	2,588	2,215
Parkersburg	Wood	44,797	29,684	30,103
Parsons	Tucker	1,798	2,009	2,077
Paw Paw	Morgan	789	820	990
Pax	Fayette	408	561	631
Pennsboro	Ritchie	1,660	1,753	1,738
Petersburg	Grant	2,079	1,898	1,751

[1] For population of Bluefield town, Tazewell County, Va., see corresponding report for Virginia.

Table 8.—POPULATION OF ALL INCORPORATED PLACES AND OF UNINCORPORATED PLACES OF 1,000 OR MORE: 1940 TO 1960—Con.

["U" denotes an unincorporated place. Asterisk (*) denotes an incorporated place under 2,500 located in an urbanized area]

Place	County	1960	1950	1940	Place	County	1960	1950	1940
Peterstown	Monroe	616	571	467	Sprague (U)	Raleigh	3,073	2,626	...
Philippi	Barbour	2,228	2,531	1,955	Star City	Monongalia	1,236	1,205	1,175
Piedmont	Mineral	2,307	2,565	2,677	Stonewood	Harrison	2,202	2,066	...
Pine Grove	Wetzel	760	877	841	Summersville	Nicholas	2,008	1,628	643
Pineville	Wyoming	1,137	1,082	769	Sutton	Braxton	967	1,070	1,083
Poca	Putnam	607	...	...	Switzer (U)	Logan	1,131	...	...
Point Pleasant	Mason	5,785	4,596	3,538	Sylvester	Boone	316	...	...
Powellton (U)	Fayette	1,256	1,477	...	Terra Alta	Preston	1,504	1,649	1,471
Pratt	Kanawha	602	457	417	Thomas	Tucker	830	1,146	1,449
Princeton	Mercer	8,393	8,279	7,426	Thorpe (U)	McDowell	1,102	1,362	...
Pullman	Ritchie	162	210	204	Thurmond	Fayette	189	219	339
Quinwood	Greenbrier	506	838	...	Triadelphia	Ohio	600	741	359
Rainelle	Greenbrier	649	853	985	Tunnelton	Preston	359	544	552
Ranson	Jefferson	1,974	1,436	1,171	Union	Monroe	411	300	346
Ravenswood	Jackson	3,410	1,175	1,061	Valley Grove	Ohio	548	...	...
Reedsville	Preston	398	321	324	Verdunville (U)	Logan	2,260	...	...
Reedy	Roane	352	352	329	Vienna	Wood	9,381	6,020	2,338
Rhodell	Raleigh	626	829	995	War	McDowell	3,006	3,992	1,277
Richwood	Nicholas	4,110	5,321	5,051	Ward (U)	Kanawha	1,109	2,055	...
Ridgeley	Mineral	1,229	1,754	1,907	Wardensville	Hardy	289	171	195
Ripley	Jackson	2,756	1,813	759	Wayne	Wayne	1,274	1,257	801
Rivesville	Marion	1,191	1,343	1,552	Weirton	Brooke / Hancock	28,201	24,005	...
Roderfield (U)	McDowell	1,020	...	...					
Romney	Hampshire	2,203	2,059	2,013	Welch	McDowell	5,313	6,603	6,264
Ronceverte	Greenbrier	1,882	2,301	2,265	Wellsburg	Brooke	5,514	5,787	6,255
Rowlesburg	Preston	970	1,299	1,452	West Hamlin	Lincoln	788	793	...
Rupert	Greenbrier	921	952	...	West Logan	Logan	855	...	...
St. Albans	Kanawha	15,103	9,870	3,558	West Milford	Harrison	367	401	389
St. Marys	Pleasants	2,443	2,196	2,201	Weston	Lewis	8,754	8,945	8,268
Salem	Harrison	2,366	2,578	2,571	Westover	Monongalia	4,749	4,318	1,752
					West Union	Doddridge	1,186	1,341	1,020
Shepherdstown	Jefferson	1,328	1,173	945	Wharton (U)	Boone	1,055	...	...
Shinnston	Harrison	2,724	2,793	2,817	Wheeling	Ohio	53,400	58,891	61,099
Sistersville	Tyler	2,331	2,313	2,702	White Sulphur Springs	Greenbrier	2,676	2,643	2,093
Smithers	Fayette / Kanawha	1,696	2,208	2,232	Whitesville	Boone	774	1,017	942
Smithfield	Wetzel	361	390	455	Williamson	Mingo	6,746	8,624	8,366
					Williamstown	Wood	2,632	2,001	1,687
Sophia	Raleigh	1,284	1,430	1,160	Winfield	Putnam	318	346	318
South Charleston	Kanawha	19,180	16,686	10,377	Womelsdorf	Randolph	354	407	417
Spencer	Roane	2,660	2,587	2,497	Worthington	Marion	361	544	507

Table 9.—1960 POPULATION OF AREAS ANNEXED BETWEEN 1950 AND 1960 BY INCORPORATED PLACES HAVING 2,500 INHABITANTS OR MORE IN 1950

[Minus sign (-) denotes decrease]

Incorporated place	1960 population			1950 population, total	Increase, 1950 to 1960, in 1950 area	Incorporated place	1960 population			1950 population, total	Increase, 1950 to 1960, in 1950 area
	Total	In 1950 area	In annexed area				Total	In 1950 area	In annexed area		
Beckley	18,642	18,429	213	19,397	-968	Nitro	6,894	3,209	3,685	3,314	-105
Bluefield	19,256	19,116	140	21,506	-2,390	Oak Hill	4,711	4,442	269	4,518	-76
Buckhannon	6,386	6,214	172	6,016	198	Parkersburg	44,797	30,340	14,457	29,684	656
Charleston	85,796	67,111	18,685	73,501	-6,390	Point Pleasant	5,785	5,137	648	4,596	541
Clarksburg	28,112	27,634	478	32,014	-4,380	Princeton	8,393	7,864	529	8,279	-415
Dunbar	11,006	9,280	1,726	8,032	1,248	St. Albans	15,103	13,612	1,491	9,870	3,742
Follansbee	4,052	3,884	168	4,435	-551	South Charleston	19,180	18,312	868	16,686	1,626
Huntington	83,627	83,197	430	86,353	-3,156	Spencer	2,660	2,444	216	2,587	-143
Martinsburg	15,179	15,068	111	15,621	-553	Vienna	9,381	9,342	39	6,020	3,322
Morgantown	22,487	22,204	283	25,525	-3,321	Wheeling	53,400	52,602	798	58,891	-6,289
Mullens	3,544	2,632	912	3,470	-838	White Sulphur Springs	2,676	2,356	320	2,643	-287
New Martinsville	5,607	4,031	1,576	4,084	-53						

Table 10.—POPULATION OF URBANIZED AREAS: 1960 AND 1950

Area	1960	1950
CHARLESTON (W. VA.) URBANIZED AREA		
The area	169,500	130,914
Charleston city	85,796	73,501
Outside central city	83,704	57,413
The area includes the following minor civil divisions and parts of minor civil divisions:		
Kanawha County (part)	168,026	129,523
Cabin Creek district (part)	7,104	450
Cedar Grove town	1,569	(1)
Chesapeake town (part)	1,022	(1)
East Bank town	1,023	(1)
Glasgow town	914	(1)
Charleston district	85,796	63,087
Charleston city	85,796	63,081
Elk district (part)	2,163	771
Jefferson district (part)	31,331	20,277
St. Albans city	15,103	9,870
South Charleston city (part)	7,918	6,394
Loudon district (part)	15,863	24,643
Chesapeake town (part)	1,677	(1)
Marmet town	2,500	(1)
South Charleston city (part)	11,262	10,292
Malden district (part)	6,620	6,287
Union district (part)	19,149	14,008
Dunbar city	11,006	8,032
Nitro city (part)	5,586	2,181
Putnam County (part)	1,474	1,391
Pocatalico district (part)	1,474	1,391
Nitro city (part)	1,308	1,133
HUNTINGTON-ASHLAND (W. VA.-KY.-OHIO) URBANIZED AREA		
The area	165,732	156,288
In central cities	114,910	117,484
Huntington city	83,627	86,353
Ashland city	31,283	31,131
Outside central cities	50,822	38,804
The area includes the following minor civil divisions and census county divisions and parts of minor civil divisions and census county divisions:		
In West Virginia	92,744	92,862
Cabell County (part)	79,808	81,698
Gideon district	51,920	54,384
Huntington city (part)	51,920	54,384
Guyandotte district (part)	5,365	3,486
Huntington city (part)	3,297	3,234
Kyle district	22,523	23,828
Huntington city (part)	22,523	23,828
Wayne County (part)	12,936	11,164
Ceredo district (part)	6,971	5,946
Ceredo town	1,387	1,399
Kenova city	4,577	4,320
Westmoreland district (part)	5,965	5,218
Huntington city (part)	5,887	4,907
In Kentucky	48,091	42,995
Boyd County (part)	39,834	[2]39,321
Ashland division	31,283	...
Ashland city	31,283	31,131
Catlettsburg division (part)	3,874	...
Catlettsburg city	3,874	4,750
Westwood division (part)	4,677	...
Greenup County (part)	8,257	3,674
Russell division (part)	8,257	...
Flatwoods city	3,741	...
Raceland city	1,115	1,001
Russell city	1,458	1,681
Worthington city	1,235	695
In Ohio	24,897	20,431
Lawrence County (part)	24,897	20,431
Fayette township (part)	2,337	(1)
South Point village (part)	991	...
Hamilton township (part)	1,219	509
Hanging Rock village	352	(1)
Ironton city (part)	750	509
Perry township (part)	683	(1)
Coal Grove village (part)	11	...
South Point village (part)	672	...
Union township (part)	2,385	1,606
Chesapeake village	1,396	1,285
Upper township (part)	18,273	18,316
Coal Grove village (part)	2,950	2,492
Ironton city (part)	14,995	15,824

Area	1960	1950
STEUBENVILLE-WEIRTON (OHIO-W. VA.) URBANIZED AREA		
The area	80,717	([3])
In central cities	60,696	...
Steubenville city	32,495	...
Weirton city	28,201	...
Outside central cities	20,021	...
The area includes the following minor civil divisions and parts of minor civil divisions:		
In West Virginia	34,298	...
Brooke County (part)	10,235	...
Cross Creek district (part)	10,235	...
Follansbee city	4,052	...
Weirton city (part)	4,138	...
Hancock County (part)	24,063	...
Butler district (part)	24,063	...
Weirton city (part)	24,063	...
In Ohio	46,419	...
Jefferson County (part)	46,419	...
Cross Creek township (part)	9,079	...
Steubenville city (part)	4,058	...
Wintersville village (part)	2,701	...
Island Creek township (part)	2,625	...
Steubenville city (part)	1,819	...
Steubenville township (part)	32,541	...
Mingo Junction village	4,987	...
Steubenville city (part)	26,618	...
Wells township (part)	2,174	...
Brilliant village	2,174	...
WHEELING (W. VA.-OHIO) URBANIZED AREA		
The area	98,951	106,650
Wheeling city	53,400	58,891
Outside central city	45,551	47,759
The area includes the following minor civil divisions and parts of minor civil divisions:		
In West Virginia	65,480	68,569
Marshall County (part)	5,849	7,003
Union district (part)	5,849	7,003
Benwood city	2,850	3,485
McMechen city	2,999	3,518
Ohio County (part)	59,631	61,566
Center district	3,381	4,305
Wheeling city (part)	3,381	4,305
Clay district	3,419	4,401
Wheeling city (part)	3,419	4,401
Madison district	6,247	7,157
Wheeling city (part)	6,247	7,157
Richland district (part)	6,377	5,880
Clearview village	520	(4)
Wheeling city (part)	5,821	5,880
Ritchie district	8,134	7,206
Bethlehem village (part)	2,300	1,129
Wheeling city (part)	4,691	5,289
Triadelphia district (part)	18,796	15,732
Bethlehem village (part)	8	17
Triadelphia town	600	741
Wheeling city (part)	16,564	14,974
Union district	3,544	4,535
Wheeling city (part)	3,544	4,535
Washington district	6,090	7,772
Wheeling city (part)	6,090	7,772
Webster district	3,643	4,578
Wheeling city (part)	3,643	4,578
In Ohio	33,471	[5]38,081
Belmont County (part)	33,471	38,081
Mead township (part)	5,028	4,433
Shadyside village	5,028	4,433
Pease township (part)	16,574	20,337
Bridgeport village	3,824	4,309
Brookside village	831	845
Martins Ferry city	11,919	13,220
Pultney township (part)	11,869	12,963
Bellaire city	11,502	12,573

[1] Not in the area in 1950.
[2] County returned in 1950 by magisterial districts; data not available.
[3] There was no urbanized area delineated for Steubenville-Weirton, Ohio-W. Va., for the 1950 Census.
[4] Incorporated since 1950.
[5] Total includes population (348) of part of Colerain township not included in area in 1960.

Table 11.—POPULATION OF STANDARD METROPOLITAN STATISTICAL AREAS: 1960 AND 1950

[Data relate to areas as defined for 1960. Minus sign (-) denotes decrease]

Standard metropolitan statistical area, central city, and other component areas	1960	1950	Increase	
			Number	Percent
CHARLESTON, W. VA. (Kanawha County)				
Total	252,925	239,629	13,296	5.5
Charleston city	85,796	73,501	12,295	16.7
Outside central city	167,129	166,128	1,001	0.6
HUNTINGTON-ASHLAND, W. VA.-KY.-OHIO				
Total	254,780	245,795	8,985	3.7
In central cities	114,910	117,484	-2,574	-2.2
Huntington	83,627	86,353	-2,726	-3.2
Ashland	31,283	31,131	152	0.5
Outside central cities	139,870	128,311	11,559	9.0
Cabell County, W. Va.	108,202	108,035	167	0.2
Wayne County, W. Va.	38,977	38,696	281	0.7
Boyd County, Ky.	52,163	49,949	2,214	4.4
Lawrence County, Ohio	55,438	49,115	6,323	12.9
STEUBENVILLE-WEIRTON, OHIO-W. VA.				
Total	167,756	157,787	9,969	6.3
In central cities	60,696	59,877	819	1.4
Steubenville	32,495	35,872	-3,377	9.4
Weirton	28,201	24,005	4,196	17.5
Outside central cities	107,060	97,910	9,150	9.3
Jefferson County, Ohio	99,201	96,495	2,706	2.8
Brooke County, W. Va.	28,940	26,904	2,036	7.6
Hancock County, W. Va.	39,615	34,388	5,227	15.
WHEELING, W. VA.-OHIO				
Total	190,342	196,305	-5,963	-3.0
Wheeling city	53,400	58,891	-5,491	-9.3
Outside central city	136,942	137,414	-472	-0.3
Marshall County, W. Va.	38,041	36,893	1,148	3.1
Ohio County, W. Va.	68,437	71,672	-3,235	-4.5
Belmont County, Ohio	83,864	87,740	-3,876	-4.4

Table 12.—POPULATION OF THE STATE AND OF STANDARD METROPOLITAN STATISTICAL AREAS, BY TYPE OF RESIDENCE: 196

Metropolitan-nonmetropolitan residence	Total	Urban			Rural		
		Total	Central city or cities	Other urban territory	Total	Places of 1,000 to 2,500	Other rural territory
The State	1,860,421	711,101	251,024	460,077	1,149,320	146,930	1,002,390
In standard metropolitan statistical areas	575,137	385,839	251,024	134,815	189,298	15,439	173,859
Charleston, W. Va.	252,925	168,853	85,796	83,057	84,072	2,645	81,427
Huntington-Ashland, W. Va.-Ky.-Ohio	[1]147,179	92,744	83,627	9,117	54,435	5,319	49,116
Steubenville-Weirton, Ohio-W. Va.	[1]68,555	43,599	28,201	15,398	24,956	3,918	21,038
Wheeling, W. Va.-Ohio	[1]106,478	80,643	53,400	27,243	25,835	3,557	22,278
Not in standard metropolitan statistical areas	1,285,284	325,262	...	325,262	960,022	131,491	828,531

[1] Part in State only; for the entire area see table 11.

URBANIZED AREAS—WEST VIRGINIA

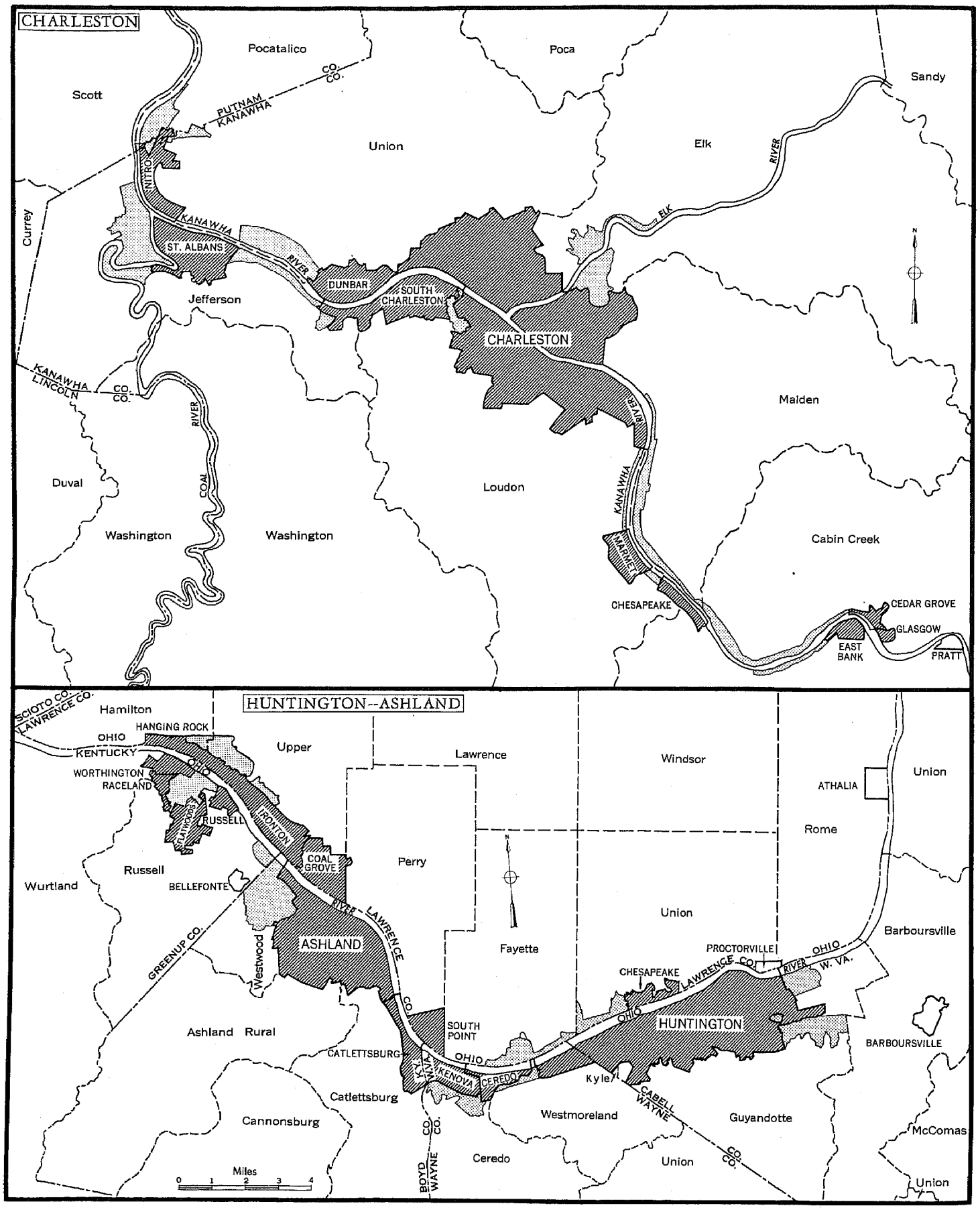

URBANIZED AREAS—WEST VIRGINIA

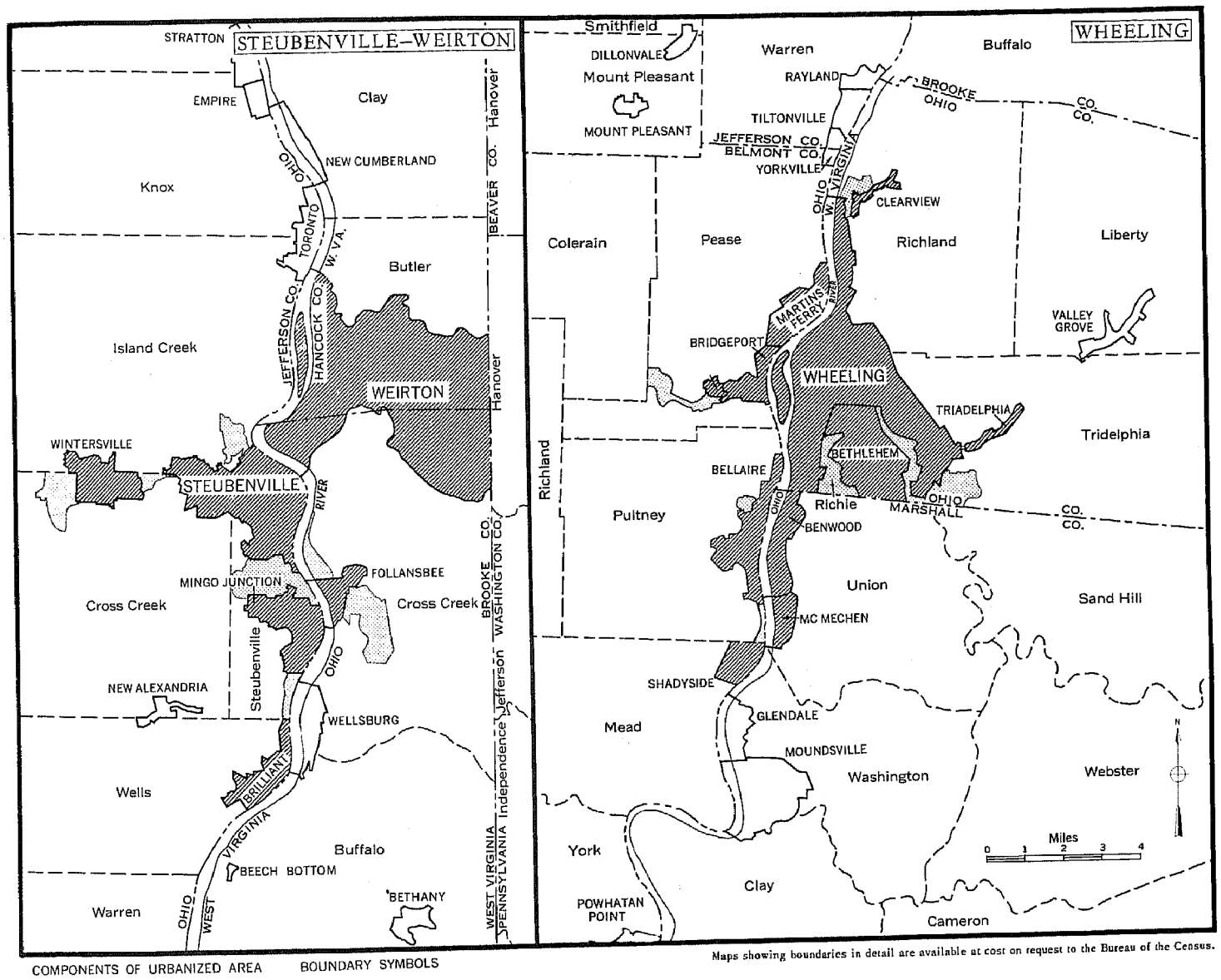

Maps showing boundaries in detail are available at cost on request to the Bureau of the Census.

COMPONENTS OF URBANIZED AREA

- Incorporated Places
- Unincorporated Area

BOUNDARY SYMBOLS

- State Line
- County Line
- Minor Civil or Census County Division Line

☆ U. S. GOVERNMENT PRINTING OFFICE: 1960 — 565787/27

NUMBER OF INHABITANTS

Wisconsin

LIST OF TABLES

[Page numbers listed here omit the State prefix number which appears as part of the page number for each page. The prefix for this State is 51]

Table	Page
1.—Population of the State, urban and rural: 1840 to 1960	9
2.—Population in groups of places according to size: 1960 and 1950	9
3.—Population in groups of places according to size: 1900 to 1960	10
4.—Population in incorporated and unincorporated places according to size: 1960	11
5.—Population of incorporated places of 10,000 or more from earliest census to 1960	11
6.—Area and population of counties, urban and rural: 1960 and 1950	13
7.—Population of counties, by minor civil divisions: 1940 to 1960	14
8.—Population of all incorporated places and of unincorporated places of 1,000 or more: 1940 to 1960	22
9.—1960 population of areas annexed between 1950 and 1960 by incorporated places having 2,500 inhabitants or more in 1950	25
10.—Population of urbanized areas: 1960 and 1950	26
11.—Population of standard metropolitan statistical areas: 1960 and 1950	27
12.—Population of the State and of standard metropolitan statistical areas, by type of residence: 1960	27

LIST OF MAPS

The State, showing counties, places of 25,000 or more, and standard metropolitan statistical areas	3
The State, showing minor civil divisions	4
Urbanized areas (separate map for each area)	29

WISCONSIN— COUNTIES, PLACES OF 25,000 OR MORE, AND STANDARD METROPOLITAN STATISTICAL AREAS

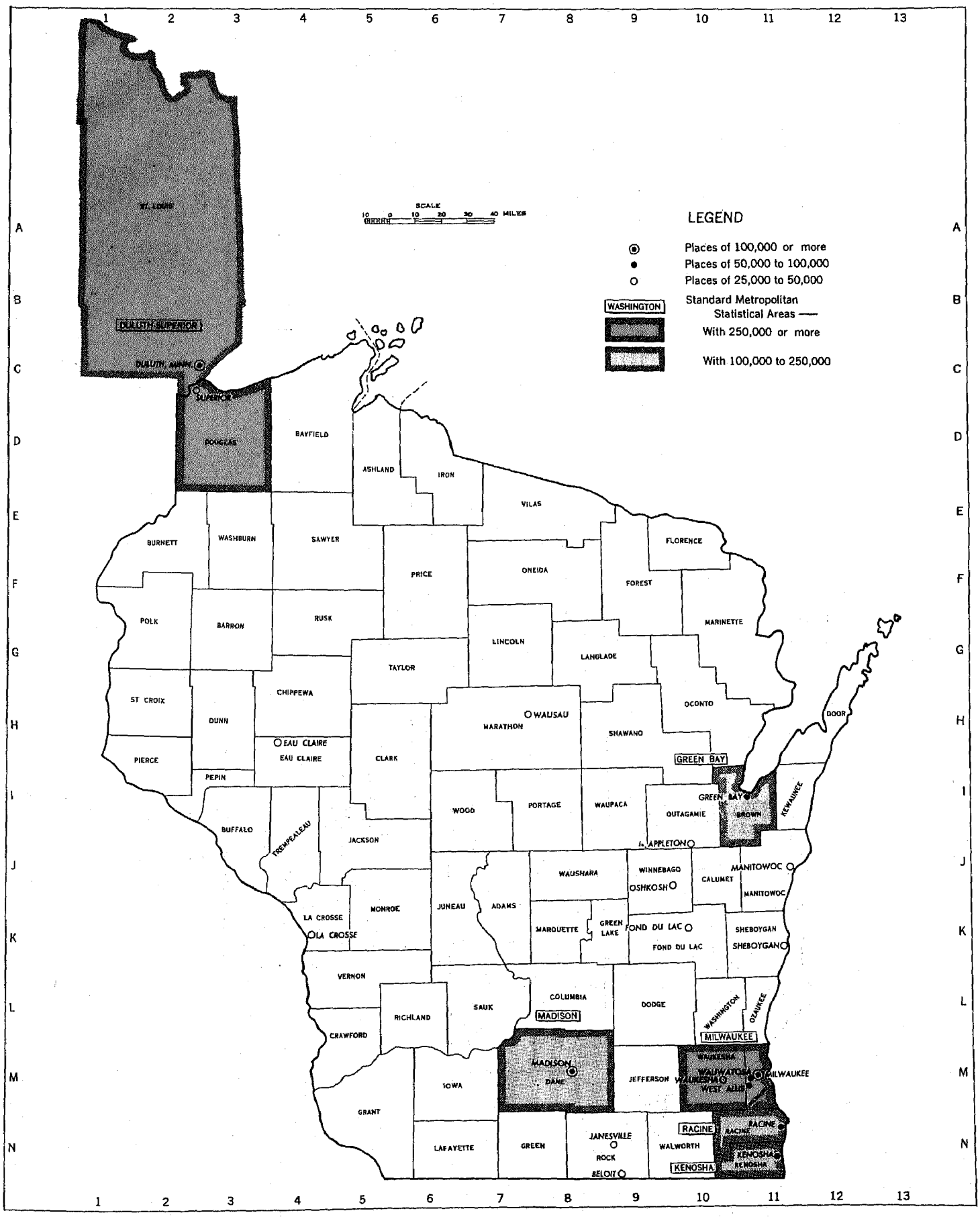

WISCONSIN—SECTION 1

MINOR CIVIL DIVISIONS—TOWNS, CITIES, AND VILLAGES

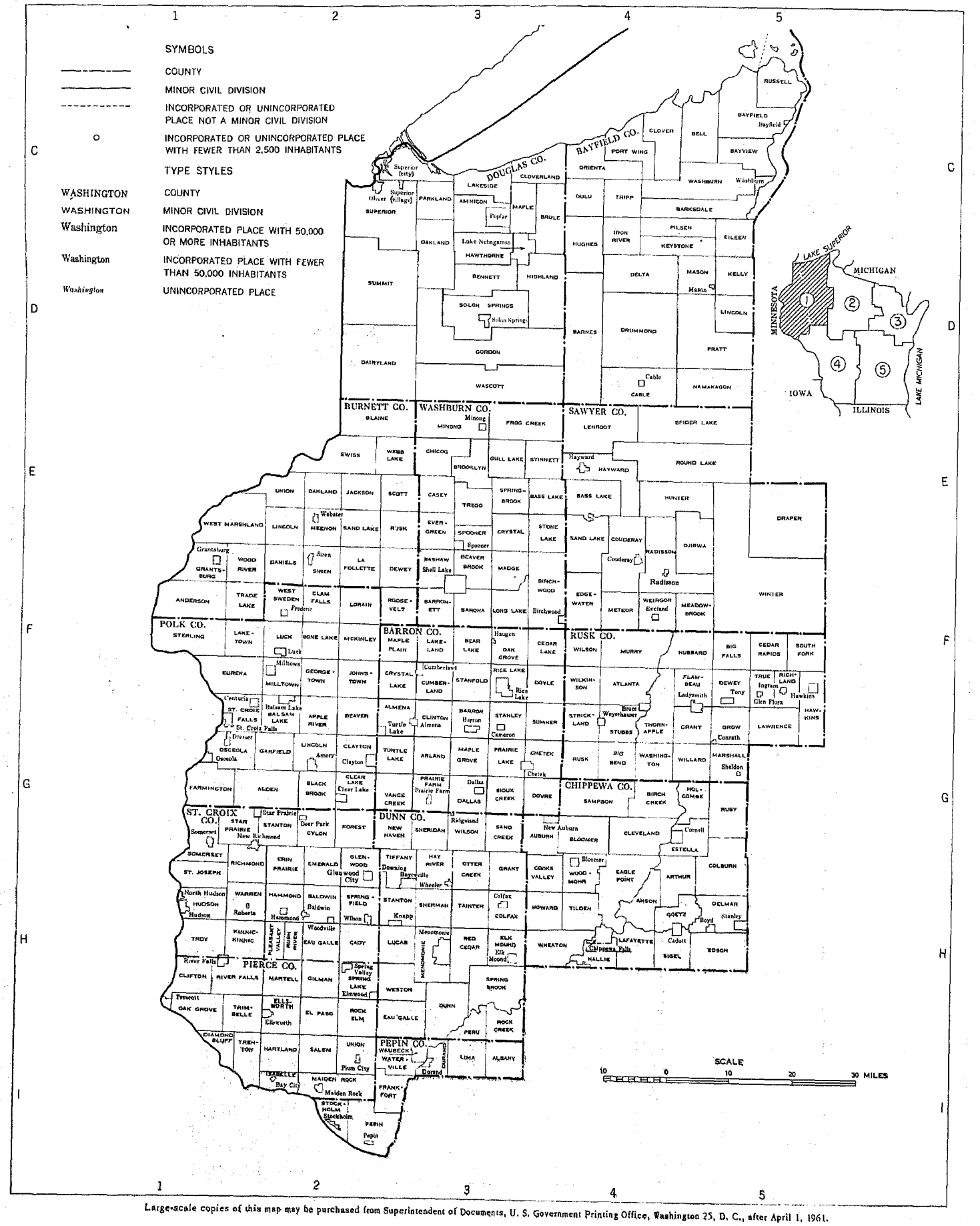

Large-scale copies of this map may be purchased from Superintendent of Documents, U. S. Government Printing Office, Washington 25, D. C., after April 1, 1961.

WISCONSIN—SECTION 2

MINOR CIVIL DIVISIONS—TOWNS, CITIES, AND VILLAGES

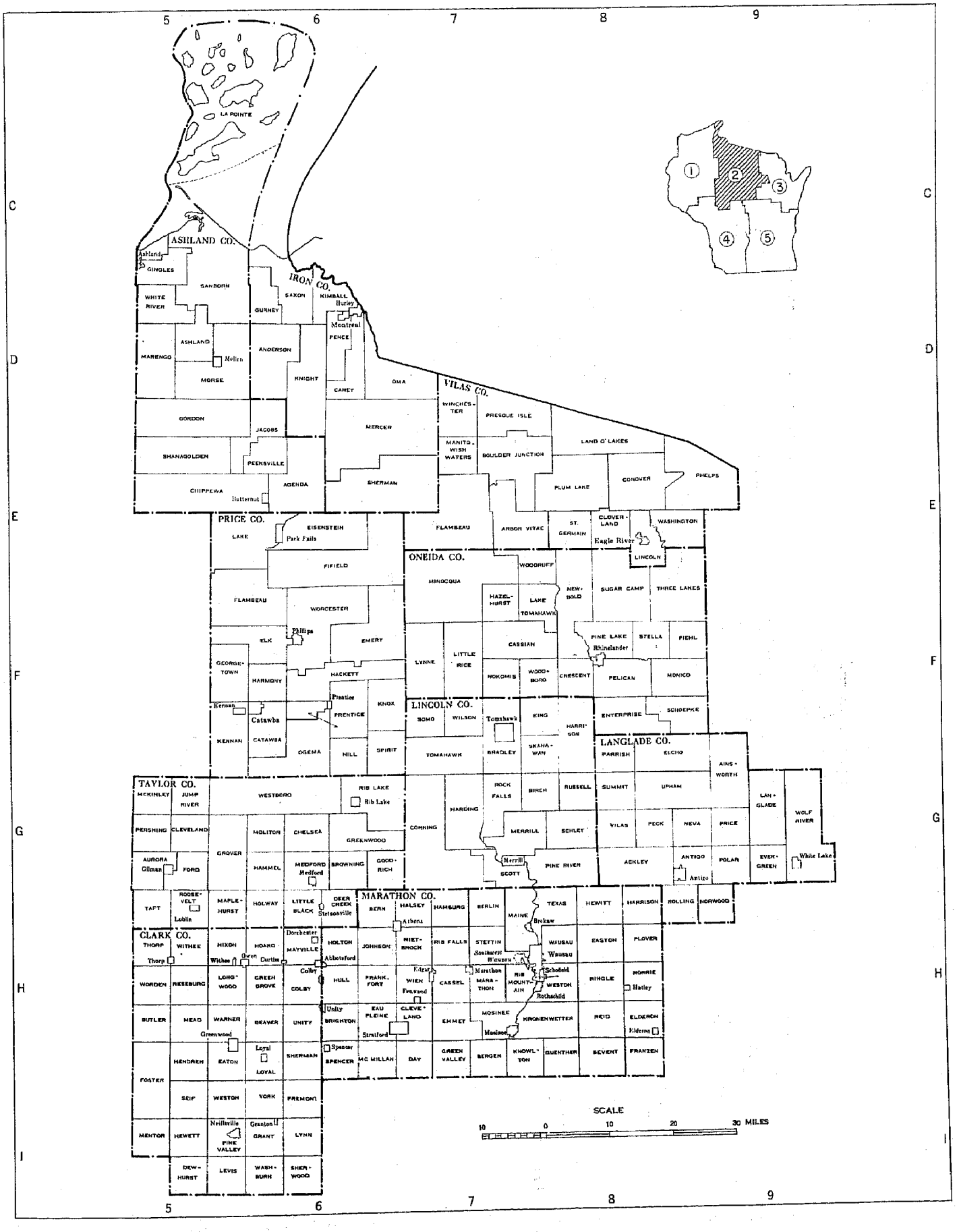

WISCONSIN—SECTION 3

MINOR CIVIL DIVISIONS—TOWNS, CITIES, AND VILLAGES

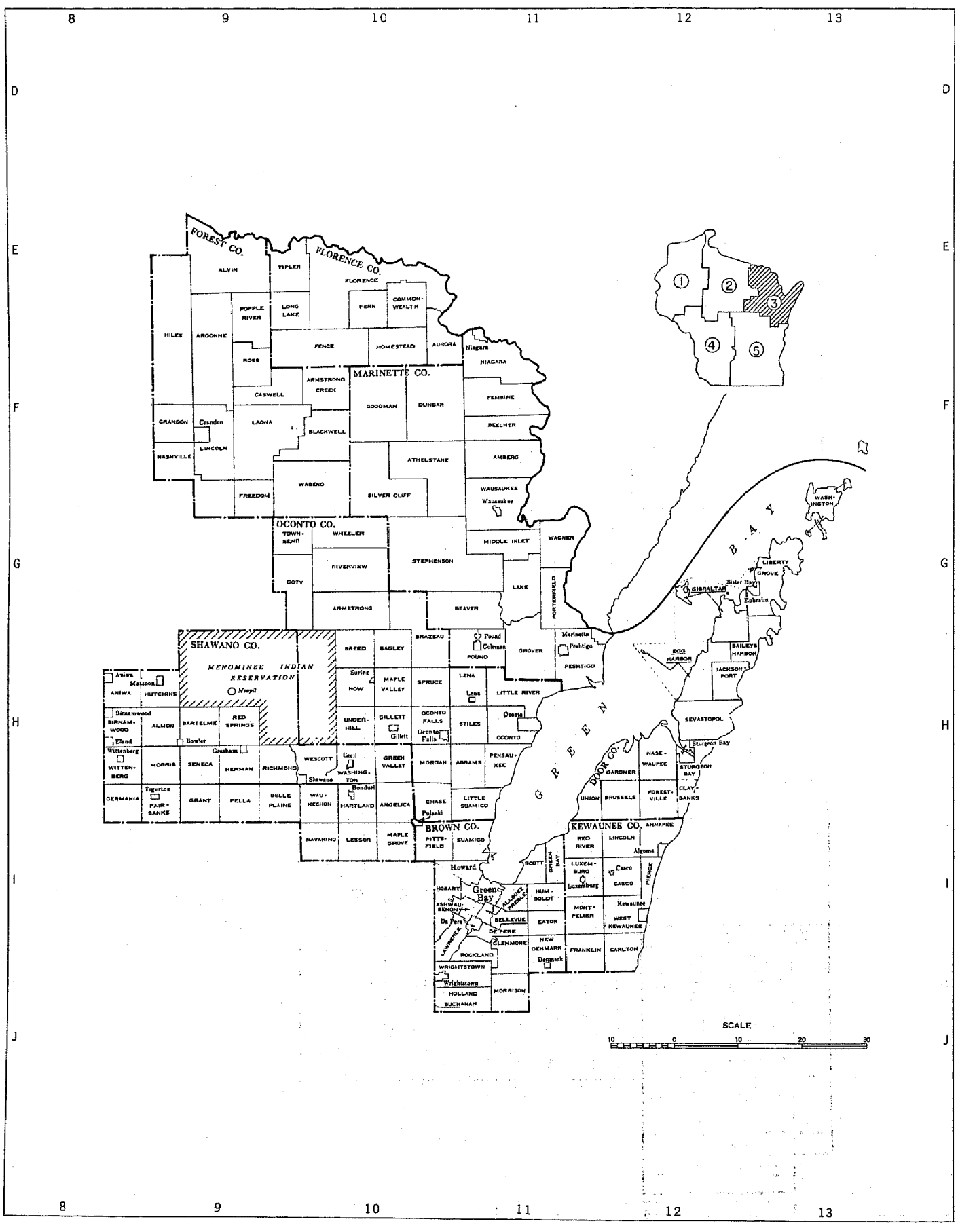

WISCONSIN—SECTION 4

MINOR CIVIL DIVISIONS—TOWNS, CITIES, AND VILLAGES

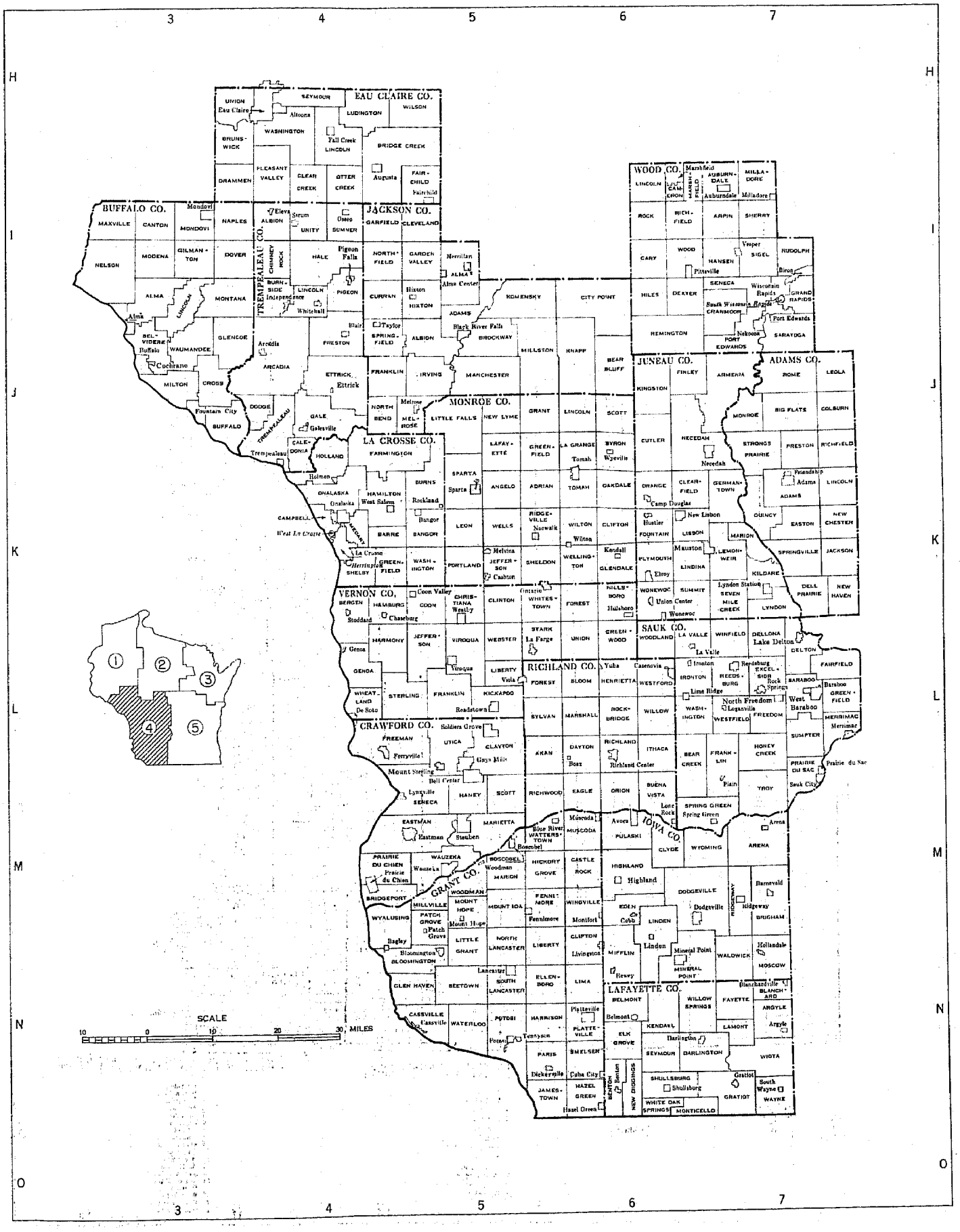

WISCONSIN—SECTION 5

MINOR CIVIL DIVISIONS—TOWNS, CITIES, AND VILLAGES

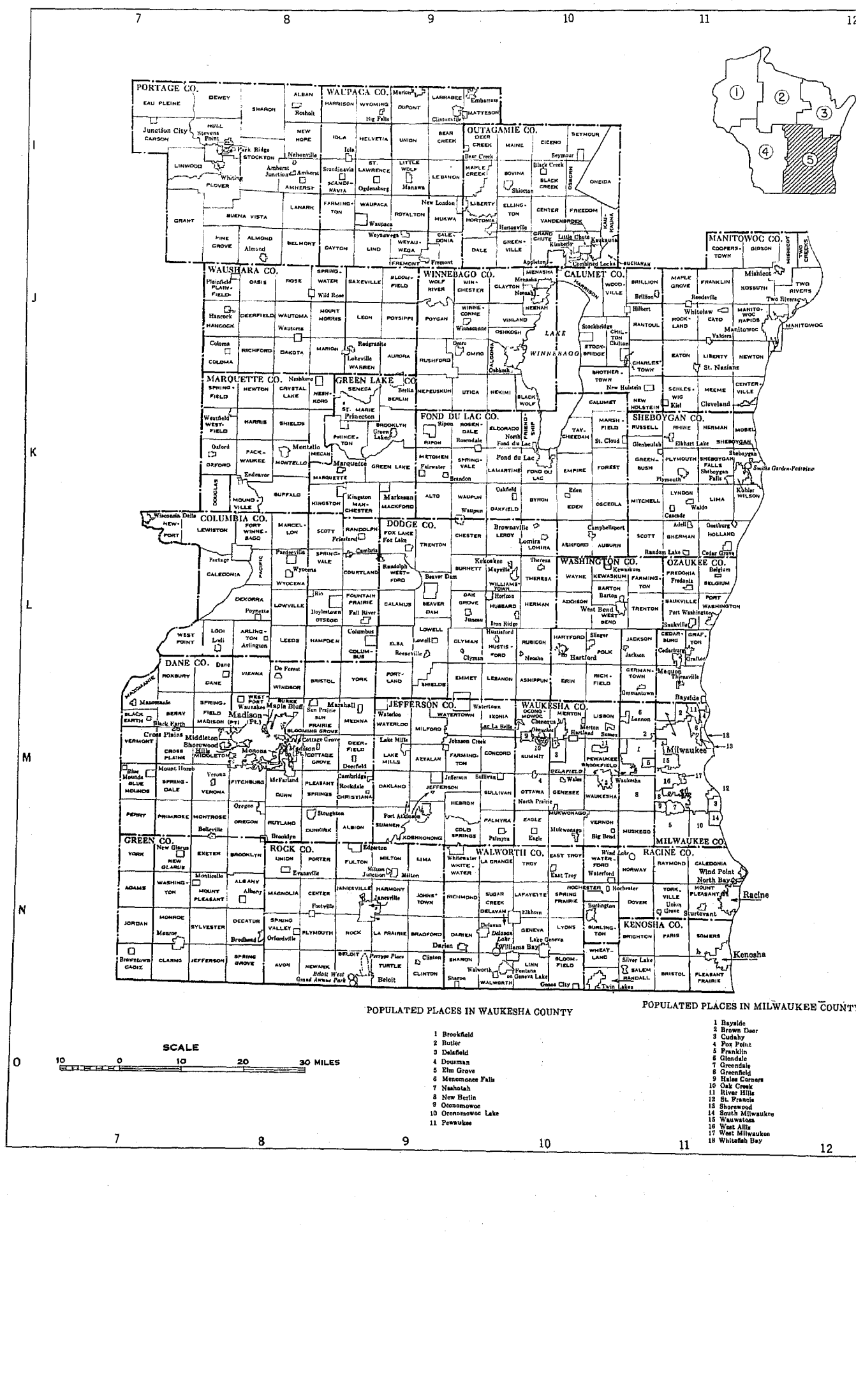

POPULATED PLACES IN WAUKESHA COUNTY

1 Brookfield
2 Butler
3 Delafield
4 Dousman
5 Elm Grove
6 Menomonee Falls
7 Nashotah
8 New Berlin
9 Oconomowoc
10 Oconomowoc Lake
11 Pewaukee

POPULATED PLACES IN MILWAUKEE COUNTY

1 Bayside
2 Brown Deer
3 Cudahy
4 Fox Point
5 Franklin
6 Glendale
7 Greendale
8 Greenfield
9 Hales Corners
10 Oak Creek
11 River Hills
12 St. Francis
13 Shorewood
14 South Milwaukee
15 Wauwatosa
16 West Allis
17 West Milwaukee
18 Whitefish Bay

Table 1.—POPULATION OF THE STATE, URBAN AND RURAL: 1840 TO 1960

[For description of current and previous urban definitions, see text. Minus sign (–) denotes decrease]

Census date	The State			Urban territory				Rural territory			Percent of total	
	Population	Increase over preceding census		Number of urban places	Population	Increase over preceding census		Population	Increase over preceding census		Urban	Rural
		Number	Percent			Number	Percent		Number	Percent		
Current urban definition:												
1960 (Apr. 1)	3,951,777	517,202	15.1	132	[1]2,522,179	534,291	26.9	1,429,598	-17,089	-1.2	63.8	36.2
1950 (Apr. 1)	3,434,575	296,988	9.5	109	[2]1,987,888	...	...	1,446,687	...	...	57.9	42.1
Previous urban definition:												
1960 (Apr. 1)	3,951,777	517,202	15.1	130	2,452,295	503,035	25.8	1,499,482	14,167	1.0	62.1	37.9
1950 (Apr. 1)	3,434,575	296,988	9.5	[3]107	[3]1,949,260	270,116	16.1	[3]1,485,315	26,872	1.8	56.8	43.2
1940 (Apr. 1)	3,137,587	198,581	6.8	93	1,679,144	125,301	8.1	1,458,443	73,280	5.3	53.5	46.5
1930 (Apr. 1)	2,939,006	306,939	11.7	83	1,553,843	308,985	24.8	1,385,163	-2,046	-0.1	52.9	47.1
1920 (Jan. 1)	2,632,067	298,207	12.8	82	1,244,858	240,538	24.0	1,387,209	57,669	4.3	47.3	52.7
1910 (Apr. 15)	2,333,860	264,818	12.8	73	1,004,320	214,107	27.1	1,329,540	50,711	4.0	43.0	57.0
1900 (June 1)	2,069,042	375,712	22.2	61	790,213	227,927	40.5	1,278,829	147,785	13.1	38.2	61.8
1890 (June 1)	1,693,330	377,833	28.7	48	562,286	245,082	77.3	1,131,044	132,751	13.3	33.2	66.8
1880 (June 1)	1,315,497	260,827	24.7	34	317,204	110,105	53.2	998,293	150,722	17.8	24.1	75.9
1870 (June 1)	1,054,670	278,789	35.9	27	207,099	95,225	85.1	847,571	183,564	27.6	19.6	80.4
1860 (June 1)	775,881	470,490	154.1	15	111,874	83,251	290.9	664,007	387,239	139.9	14.4	85.6
1850 (June 1)	305,391	274,446	886.9	3	28,623	28,623	...	276,768	245,823	794.4	9.4	90.6
1840 (June 1)	30,945	...	...	...	...	...	...	30,945	...	...	...	100.0

[1] Includes 61,304 persons in urban territory outside urban places.
[2] Includes 66,347 persons in urban territory outside urban places.
[3] Revised since publication of 1950 report.

Table 2.—POPULATION IN GROUPS OF PLACES ACCORDING TO SIZE: 1960 AND 1950

[Percent not shown where less than 0.1]

Type of area and size of place	1960				1950			
	Number of places	Population	Percent of total population	Percent of total	Number of places	Population	Percent of total population	Percent of total
The State	...	3,951,777	100.0	...	...	3,434,575	100.0	...
URBAN								
Total	([1])	2,522,179	63.8	100.0	([2])	1,987,888	57.9	100.0
Within urbanized areas	...	1,607,624	40.7	63.7	...	1,051,807	30.6	52.9
Central cities, total	6	1,121,524	28.4	44.5	4	839,966	24.5	42.3
Cities of 1,000,000 or more	...	...	...	...	...	...	...	...
Cities of 500,000 to 1,000,000	1	741,324	18.8	29.4	1	637,392	18.6	32.1
Cities of 250,000 to 500,000	...	...	...	...	...	...	...	...
Cities of 100,000 to 250,000	1	126,706	3.2	5.0	...	...	...	...
Cities of 50,000 to 100,000	3	219,931	5.6	8.7	2	167,249	4.9	8.4
Cities under 50,000	1	33,563	0.8	1.3	1	35,325	1.0	1.8
Urban fringes, total	...	486,100	12.3	19.3	...	211,841	6.2	10.7
Places of 2,500 or more	29	424,796	10.7	16.8	10	145,494	4.2	7.3
Places of 100,000 or more	...	...	...	...	...	...	...	...
Places of 50,000 to 100,000	2	125,080	3.2	5.0	...	...	...	...
Places of 25,000 to 50,000	1	30,004	0.8	1.2	2	76,283	2.2	3.8
Places of 10,000 to 25,000	12	185,564	4.7	7.4	4	55,901	1.6	2.8
Places of 5,000 to 10,000	9	65,571	1.7	2.6	1	5,429	0.2	0.3
Places of 2,500 to 5,000	5	18,577	0.5	0.7	3	7,881	0.2	0.4
Places under 2,500	8	10,410	0.3	0.4	5	6,451	0.2	0.3
Places of 2,000 to 2,500	2	4,594	0.1	0.2	1	2,110	0.1	0.1
Places of 1,500 to 2,000	1	1,565	...	0.1	1	1,594	...	0.1
Places of 1,000 to 1,500	3	3,613	0.1	0.1	2	2,408	0.1	0.1
Places under 1,000	2	638	...	...	1	339	...	...
Other urban territory	...	50,894	1.3	2.0	...	59,896	1.7	3.0
Outside urbanized areas	97	914,555	23.1	36.3	95	936,081	27.3	47.1
Places of 25,000 or more	10	389,777	9.9	15.5	11	425,693	12.4	21.4
Places of 10,000 to 25,000	12	164,455	4.2	6.5	13	183,841	5.4	9.2
Places of 5,000 to 10,000	28	192,762	4.9	7.6	23	156,938	4.6	7.9
Places of 2,500 to 5,000	47	167,561	4.2	6.6	48	169,609	4.9	8.5
RURAL								
Total	...	1,429,598	36.2	100.0	...	1,446,687	42.1	100.0
Places of 1,000 to 2,500	130	198,787	5.0	13.9	124	184,476	5.4	12.7
Places of 2,000 to 2,500	21	46,938	1.2	3.3	17	37,767	1.1	2.6
Places of 1,500 to 2,000	37	62,984	1.6	4.4	30	52,206	1.5	3.6
Places of 1,000 to 1,500	72	88,865	2.2	6.2	77	94,503	2.8	6.5
Other rural territory	...	1,230,811	31.1	86.1	...	1,262,211	36.8	87.2
URBANIZED AREAS								
Total	6	1,607,624	40.7	100.0	4	1,051,807	30.6	100.0
Areas of 1,000,000 or more	1	1,149,997	29.1	71.5	...	...	...	...
Areas of 500,000 to 1,000,000	...	...	...	...	1	829,495	24.2	78.9
Areas of 250,000 to 500,000	...	...	...	...	...	...	...	...
Areas of 100,000 to 250,000	2	191,751	4.9	11.9	2	145,775	4.2	13.9
Areas under 100,000	3	265,876	6.7	16.5	1	76,537	2.2	7.3

[1] There were 132 places of 2,500 or more.
[2] There were 109 places of 2,500 or more.

Table 3.—POPULATION IN GROUPS OF PLACES ACCORDING TO SIZE: 1900 TO 1960

Subject and size of place	1960		1950		1940	1930	1920	1910	1900
	Current urban definition	Previous urban definition	Current urban definition	Previous urban definition[1]					
NUMBER OF PLACES									
Urban territory	140	130	114	107	93	83	82	73	61
Places of 2,500 or more	132	130	109	107	93	83	82	73	61
Places of 1,000,000 or more	...	...	...	...	...	...	...	...	...
Places of 500,000 to 1,000,000	1	1	1	1	1	1	...	...	...
Places of 250,000 to 500,000	...	...	...	...	...	...	1	1	1
Places of 100,000 to 250,000	1	1	...	...	...	...	...	...	...
Places of 50,000 to 100,000	5	5	4	4	2	3	1	...	...
Places of 25,000 to 50,000	12	12	12	12	13	9	7	7	4
Places of 10,000 to 25,000	24	24	17	19	17	14	12	10	13
Places of 5,000 to 10,000	37	37	24	23	19	20	20	18	15
Places of 2,500 to 5,000	52	50	51	48	41	36	41	37	28
Places under 2,500	8	...	5	...	...	...	...	...	...
Rural territory	431	429	435	424	420	419	375	305	200
Places of 1,000 to 2,500	130	126	124	112	95	87	80	69	62
Places under 1,000	301	303	311	312	325	332	295	236	138
Cumulative summary:									
Places of 1,000,000 or more	...	...	...	...	...	...	...	...	...
Places of 500,000 or more	1	1	1	1	1	1	...	...	...
Places of 250,000 or more	1	1	1	1	1	1	1	1	1
Places of 100,000 or more	2	2	1	1	1	1	1	1	1
Places of 50,000 or more	7	7	5	5	3	4	2	1	1
Places of 25,000 or more	19	19	17	17	16	13	9	8	5
Places of 10,000 or more	43	43	34	36	33	27	21	18	18
Places of 5,000 or more	80	80	58	59	52	47	41	36	33
Places of 2,500 or more	132	130	109	107	93	83	82	73	61
POPULATION									
Urban territory	2,522,179	2,452,295	1,987,888	1,949,260	1,679,144	1,553,843	1,244,858	1,004,320	790,213
Places of 2,500 or more	2,460,875	2,452,295	1,921,541	1,949,260	1,679,144	1,553,843	1,244,858	1,004,320	790,213
Places of 1,000,000 or more	...	...	...	...	...	...	...	...	...
Places of 500,000 to 1,000,000	741,324	741,324	637,392	637,392	587,472	578,249	...	...	...
Places of 250,000 to 500,000	...	...	...	...	...	...	457,147	373,857	285,315
Places of 100,000 to 250,000	126,706	126,706	...	...	...	...	...	...	...
Places of 50,000 to 100,000	345,011	345,011	274,352	274,352	134,642	175,703	58,593	...	...
Places of 25,000 to 50,000	453,344	453,344	430,198	430,198	455,726	305,175	244,076	219,030	117,372
Places of 10,000 to 25,000	350,019	350,019	239,742	282,639	229,806	223,821	202,603	160,061	197,158
Places of 5,000 to 10,000	258,333	258,333	162,367	157,275	127,626	141,905	138,503	122,719	96,693
Places of 2,500 to 5,000	186,138	177,558	177,490	167,404	143,872	128,990	143,936	128,653	93,675
Places under 2,500	10,410	...	6,451	...	...	...	...	...	...
Other urban territory	50,894	...	59,896	...	...	...	...	...	...
Rural territory	1,429,598	1,499,482	1,446,687	1,485,315	1,458,443	1,385,163	1,387,209	1,329,540	1,278,829
Places of 1,000 to 2,500	198,787	193,359	184,476	167,677	146,571	136,373	122,930	107,699	98,883
Places under 1,000	146,005	146,643	151,239	151,578	159,424	158,602	148,970	131,152	80,456
Other rural territory	1,084,806	1,159,480	1,110,972	1,166,060	1,152,448	1,090,188	1,115,309	1,090,689	1,099,490
Cumulative summary:									
Places of 1,000,000 or more	...	...	...	...	...	...	...	...	...
Places of 500,000 or more	741,324	741,324	637,392	637,392	587,472	578,249	...	...	...
Places of 250,000 or more	741,324	741,324	637,392	637,392	587,472	578,249	457,147	373,857	285,315
Places of 100,000 or more	868,030	868,030	637,392	637,392	587,472	578,249	457,147	373,857	285,315
Places of 50,000 or more	1,213,041	1,213,041	911,744	911,744	722,114	753,952	515,740	373,857	285,315
Places of 25,000 or more	1,666,385	1,666,385	1,341,942	1,341,942	1,177,840	1,059,127	759,816	592,887	402,687
Places of 10,000 or more	2,016,404	2,016,404	1,581,684	1,624,581	1,407,646	1,282,948	962,419	752,948	599,845
Places of 5,000 or more	2,274,737	2,274,737	1,744,051	1,781,856	1,535,272	1,424,853	1,100,922	875,667	696,538
Places of 2,500 or more	2,460,875	2,452,295	1,921,541	1,949,260	1,679,144	1,553,843	1,244,858	1,004,320	790,213
PERCENT OF TOTAL POPULATION									
Urban territory	63.8	62.1	57.9	56.8	53.5	52.9	47.3	43.0	38.2
Places of 2,500 or more	62.3	62.1	55.9	56.8	53.5	52.9	47.3	43.0	38.2
Places of 1,000,000 or more	...	...	...	...	...	...	...	...	...
Places of 500,000 to 1,000,000	18.8	18.8	18.6	18.6	18.7	19.7	...	...	...
Places of 250,000 to 500,000	...	...	...	...	...	...	17.4	16.0	13.8
Places of 100,000 to 250,000	3.2	3.2	...	...	...	...	...	...	...
Places of 50,000 to 100,000	8.7	8.7	8.0	8.0	4.3	6.0	2.2	...	...
Places of 25,000 to 50,000	11.5	11.5	12.5	12.5	14.5	10.4	9.3	9.4	5.7
Places of 10,000 to 25,000	8.9	8.9	7.0	8.2	7.3	7.6	7.7	6.9	9.5
Places of 5,000 to 10,000	6.5	6.5	4.7	4.6	4.1	4.8	5.3	5.3	4.7
Places of 2,500 to 5,000	4.7	4.5	5.2	4.9	4.6	4.4	5.5	5.5	4.5
Places under 2,500	0.3	...	0.2	...	...	...	...	...	...
Other urban territory	1.3	...	1.7	...	...	...	...	...	...
Rural territory	36.2	37.9	42.1	43.2	46.5	47.1	52.7	57.0	61.8
Places of 1,000 to 2,500	5.0	4.1	5.4	4.9	4.7	4.6	4.7	4.6	4.8
Places under 1,000	3.7	3.7	4.4	4.4	5.1	5.4	5.7	5.6	3.9
Other rural territory	27.5	30.1	32.3	34.0	36.7	37.1	42.4	46.7	53.1
Cumulative summary:									
Places of 1,000,000 or more	...	...	...	...	...	...	...	...	...
Places of 500,000 or more	18.8	18.8	18.6	18.6	18.7	19.7	...	...	...
Places of 250,000 or more	18.8	18.8	18.6	18.6	18.7	19.7	17.4	16.0	13.8
Places of 100,000 or more	22.0	22.0	18.6	18.6	18.7	19.7	17.4	16.0	13.8
Places of 50,000 or more	30.7	30.7	26.5	26.5	23.0	25.7	19.6	16.0	13.8
Places of 25,000 or more	42.2	42.2	39.1	39.1	37.5	36.0	28.9	25.4	19.5
Places of 10,000 or more	51.0	51.0	46.1	47.3	44.9	43.7	36.6	32.3	29.0
Places of 5,000 or more	57.6	57.6	50.8	51.9	48.9	48.5	41.8	37.5	33.7
Places of 2,500 or more	62.3	62.1	55.9	56.8	53.5	52.9	47.3	43.0	38.2

[1] Revised since publication of 1950 report.

Table 4.—POPULATION IN INCORPORATED AND UNINCORPORATED PLACES ACCORDING TO SIZE: 1960

Size of place and urban-rural classification	All places		Incorporated places		Unincorporated places	
	Number	Population	Number	Population	Number	Population
Total	571	2,816,077	559	2,792,297	12	23,780
500,000 or more	1	741,324	1	741,324	...	...
250,000 to 500,000	...	...	...	...	...	...
100,000 to 250,000	1	126,706	1	126,706	...	...
50,000 to 100,000	5	345,011	5	345,011	...	...
25,000 to 50,000	12	453,344	12	453,344	...	...
20,000 to 25,000	1	20,307	1	20,307	...	...
10,000 to 20,000	23	329,712	23	329,712	...	...
5,000 to 10,000	37	258,333	37	258,333	...	...
2,500 to 5,000	52	186,138	50	177,558	2	8,580
2,000 to 2,500	23	51,532	22	49,127	1	2,405
1,500 to 2,000	38	64,549	36	60,786	2	3,763
1,000 to 1,500	75	92,478	68	83,446	7	9,032
500 to 1,000	130	92,503	130	92,503	...	...
200 to 500	140	49,296	140	49,296	...	...
Under 200	33	4,844	33	4,844	...	...
In urbanized areas	43	1,556,730	43	1,556,730	...	...
500,000 or more	1	741,324	1	741,324	...	...
250,000 to 500,000	...	...	...	...	...	...
100,000 to 250,000	1	126,706	1	126,706	...	...
50,000 to 100,000	5	345,011	5	345,011	...	...
25,000 to 50,000	2	63,567	2	63,567	...	...
20,000 to 25,000	1	20,307	1	20,307	...	...
10,000 to 20,000	11	165,257	11	165,257	...	...
In urbanized areas—Con.						
5,000 to 10,000	9	65,571	9	65,571	...	...
2,500 to 5,000	5	18,577	5	18,577	...	...
2,000 to 2,500	2	4,594	2	4,594	...	...
1,500 to 2,000	1	1,565	1	1,565	...	...
1,000 to 1,500	3	3,613	3	3,613	...	...
500 to 1,000	...	...	...	...	...	...
200 to 500	2	638	2	638	...	...
Under 200	...	...	...	...	...	...
Other urban territory	97	914,555	95	905,975	2	8,580
25,000 to 50,000	10	389,777	10	389,777	...	...
20,000 to 25,000	...	...	...	...	...	...
10,000 to 20,000	12	164,455	12	164,455	...	...
5,000 to 10,000	28	192,762	28	192,762	...	...
2,500 to 5,000	47	167,561	45	158,981	2	8,580
Rural territory	431	344,792	421	329,592	10	15,200
2,000 to 2,500	21	46,938	20	44,533	1	2,405
1,500 to 2,000	37	62,984	35	59,221	2	3,763
1,000 to 1,500	72	88,865	65	79,833	7	9,032
500 to 1,000	130	92,503	130	92,503	...	...
200 to 500	138	48,658	138	48,658	...	...
Under 200	33	4,844	33	4,844	...	...

Table 5.—POPULATION OF INCORPORATED PLACES OF 10,000 OR MORE FROM EARLIEST CENSUS TO 1960

[Minus sign (-) denotes decrease]

Incorporated place and census year	Population	Increase over preceding census	
		Number	Percent
APPLETON CITY:			
1960	48,411	14,401	42.3
1950	34,010	5,574	19.6
1940	28,436	3,169	12.5
1930	25,267	5,706	29.2
1920	19,561	2,788	16.6
1910	16,773	1,688	11.2
1900	15,085	3,216	27.1
1890	11,869	3,864	48.3
1880	8,005	3,487	77.2
1870	4,518	2,173	92.7
1860	2,345	...	...
ASHLAND CITY:			
1960	10,132	-508	-4.8
1950	10,640	-461	-4.2
1940	11,101	479	4.5
1930	10,622	-712	-6.3
1920	11,334	-260	-2.2
1910	11,594	-1,480	-11.3
1900	13,074	3,118	31.3
1890	9,956	...	...
BEAVER DAM CITY:			
1960	13,118	1,251	10.5
1950	11,867	1,511	14.6
1940	10,356	489	5.0
1930	9,867	1,875	23.5
1920	7,992	1,234	18.3
1910	6,758	1,630	31.8
1900	5,128	906	21.5
1890	4,222	806	23.6
1880	3,416	151	4.6
1870	3,265	500	18.1
1860	2,765	...	...
BELOIT CITY:			
1960	32,846	3,256	11.0
1950	29,590	4,225	16.7
1940	25,365	1,754	7.4
1930	23,611	2,327	10.9
1920	21,284	6,159	40.7
1910	15,125	4,689	44.9
1900	10,436	4,121	65.3
1890	6,315	1,525	31.8
1880	4,790	394	9.0
1870	4,396	298	7.3
1860	4,098	...	...
BROOKFIELD CITY:			
1960	19,812	...	...
BROWN DEER VILLAGE:			
1960	11,280	...	...
CHIPPEWA FALLS CITY:			
1960	11,708	620	5.6
1950	11,088	720	6.9
1940	10,368	829	8.7
1930	9,539	409	4.5
1920	9,130	237	2.7
1910	8,893	799	9.9
1900	8,094	-576	-6.6
1890	8,670	4,688	117.7
1880	3,982	1,475	58.8
1870	2,507	...	...
CUDAHY CITY:			
1960	17,975	5,793	47.6
1950	12,182	1,621	15.3
1940	10,561	-70	-0.7
1930	10,631	3,906	58.1
1920	6,725	3,034	82.2
1910	3,691	2,325	170.2
1900	1,366	...	...
DE PERE CITY:			
1960	10,045	1,899	23.3
1950	8,146	1,773	27.8
1940	6,373	852	15.4
1930	5,521	356	6.9
1920	5,165	688	15.4
1910	4,477	439	10.9
1900	4,038	413	11.4
1890	3,625	1,671	85.5
1880	1,954	582	42.4
1870	1,372	864	170.1
1860	508	...	...
EAU CLAIRE CITY:			
1960	37,987	1,929	5.3
1950	36,058	5,313	17.3
1940	30,745	4,458	17.0
1930	26,287	5,381	25.7
1920	20,906	2,596	14.2
1910	18,310	793	4.5
1900	17,517	102	0.6
1890	17,415	7,296	72.1
1880	10,119	7,826	341.3
1870	2,293	...	...
FOND DU LAC CITY:			
1960	32,719	2,783	9.3
1950	29,936	2,727	10.0
1940	27,209	760	2.9
1930	26,449	3,022	12.9
1920	23,427	4,630	24.6
1910	18,797	3,687	24.4
1900	15,110	3,086	25.7
1890	12,024	-1,070	-8.2
1880	13,094	330	2.6
1870	12,764	7,304	133.8
1860	5,460	...	...
FRANKLIN CITY:			
1960	Δ10,000	...	...
GREEN BAY CITY:			
1960	62,888	10,153	19.3
1950	52,735	6,500	14.1
1940	46,235	8,820	23.6
1930	37,415	6,398	20.6
1920	31,017	5,781	22.9
1910	25,236	6,552	35.1
1900	18,684	9,615	106.0
1890	9,069	1,605	21.5
1880	7,464	2,798	60.0
1870	4,666	2,391	105.1
1860	2,275	...	...
GREENFIELD CITY:			
1960	17,636	...	...
JANESVILLE CITY:			
1960	35,164	10,265	41.2
1950	24,899	1,907	8.3
1940	22,992	1,364	6.3
1930	21,628	3,335	18.2
1920	18,293	4,399	31.7
1910	13,894	709	5.4
1900	13,185	2,349	21.7
1890	10,836	1,818	20.2
1880	9,018	229	2.6
1870	8,789	1,086	14.1
1860	7,703	...	...
KAUKAUNA CITY:			
1960	10,096	1,759	21.1
1950	8,337	955	12.9
1940	7,382	801	12.2
1930	6,581	630	10.6
1920	5,951	1,234	26.2
1910	4,717	-398	-7.8
1900	5,115	448	9.6
1890	4,667	...	...
KENOSHA CITY:			
1960	67,899	13,531	24.9
1950	54,368	5,603	11.5
1940	48,765	-1,497	-3.0
1930	50,262	9,790	24.2
1920	40,472	19,101	89.4
1910	21,371	9,765	84.1
1900	11,606	5,074	77.7
1890	6,532	1,493	29.6
1880	5,039	730	16.9
1870	4,309	319	8.0
1860	3,990	535	15.5
1850	3,455	...	...

ΔThe revised population total for Franklin city is 10,006. The figures in the table resulted from an omission which was discovered too late for inclusion in the detailed distributions.

Table 5.—POPULATION OF INCORPORATED PLACES OF 10,000 OR MORE FROM EARLIEST CENSUS TO 1960—Con.

[Minus sign (-) denotes decrease]

Incorporated place and census year	Population	Increase over preceding census	
		Number	Percent
LA CROSSE CITY:			
1960	47,575	40	0.1
1950	47,535	4,828	11.3
1940	42,707	3,093	7.8
1930	39,614	9,193	30.2
1920	30,421	4	...
1910	30,417	1,522	5.3
1900	28,895	3,805	15.2
1890	25,090	10,585	73.0
1880	14,505	6,720	86.3
1870	7,785	3,925	101.7
1860	3,860	...	...
MADISON CITY:			
1960	126,706	30,650	31.9
1950	96,056	28,609	42.4
1940	67,447	9,548	16.5
1930	57,899	19,521	50.9
1920	38,378	12,847	50.3
1910	25,531	6,367	33.2
1900	19,164	5,738	42.7
1890	13,426	3,102	30.0
1880	10,324	1,148	12.5
1870	9,176	2,565	38.8
1860	6,611	5,086	333.5
1850	1,525	...	...
MANITOWOC CITY:			
1960	32,275	4,677	16.9
1950	27,598	3,194	13.1
1940	24,404	1,441	6.3
1930	22,963	5,400	30.7
1920	17,563	4,536	34.8
1910	13,027	1,241	10.5
1900	11,786	4,076	52.9
1890	7,710	1,343	21.1
1880	6,367	1,199	23.2
1870	5,168	2,109	68.9
1860	3,059	...	...
MARINETTE CITY:			
1960	13,329	-849	-6.0
1950	14,178	-5	...
1940	14,183	449	3.3
1930	13,734	124	0.9
1920	13,610	-1,000	-6.8
1910	14,610	-1,585	-9.8
1900	16,195	4,672	40.5
1890	11,523	...	...
MARSHFIELD CITY:			
1960	14,153	1,759	14.2
1950	12,394	2,035	19.6
1940	10,359	1,581	18.0
1930	8,778	1,384	18.7
1920	7,394	1,611	27.9
1910	5,783	543	10.4
1900	5,240	1,790	51.9
1890	3,450	...	...
MENASHA CITY:			
1960	14,647	2,262	18.3
1950	12,385	1,904	18.2
1940	10,481	1,419	15.7
1930	9,062	1,848	25.6
1920	7,214	1,133	18.6
1910	6,081	492	8.8
1900	5,589	1,008	22.0
1890	4,581	1,437	45.7
1880	3,144	660	26.6
1870	2,484	1,048	73.0
1860	1,436	...	...
MENOMONEE FALLS VILLAGE:			
1960	18,276	15,807	640.2
1950	2,469	1,000	68.1
1940	1,469	178	13.8
1930	1,291	272	26.7
1920	1,019	100	10.9
1910	919	232	33.8
1900	687	265	62.8
1890	422	...	...
MILWAUKEE CITY:			
1960	741,324	103,932	16.3
1950	637,392	49,920	8.5
1940	587,472	9,223	1.6
1930	578,249	121,102	26.5
1920	457,147	83,290	22.3
1910	373,857	88,542	31.0
1900	285,315	80,847	39.5
1890	204,468	88,881	76.9
1880	115,587	44,147	61.8
1870	71,440	26,194	57.9
1860	45,246	25,185	125.5
1850	20,061	18,349	1,071.8
1840	1,712	...	...
NEENAH CITY:			
1960	18,057	5,620	45.2
1950	12,437	1,792	16.8
1940	10,645	1,494	16.3
1930	9,151	1,980	27.6
1920	7,171	1,437	25.1
1910	5,734	-220	-3.7
1900	5,954	871	17.1
1890	5,083	881	21.0
1880	4,202	1,547	58.3
1870	2,655	1,359	104.9
1860	1,296	...	...
NEW BERLIN CITY:			
1960	15,788	...	...
OSHKOSH CITY:			
1960	45,110	4,026	9.8
1950	41,084	1,995	5.1
1940	39,089	-1,019	-2.5
1930	40,108	6,946	20.9
1920	33,162	100	0.3
1910	33,062	4,778	16.9
1900	28,284	5,448	23.9
1890	22,836	7,088	45.0
1880	15,748	3,085	24.4
1870	12,663	6,577	108.1
1860	6,086	...	...
RACINE CITY:			
1960	89,144	17,951	25.2
1950	71,193	3,998	5.9
1940	67,195	-347	-0.5
1930	67,542	8,949	15.3
1920	58,593	20,591	54.2
1910	38,002	8,900	30.6
1900	29,102	8,088	38.5
1890	21,014	4,983	31.1
1880	16,031	6,151	62.3
1870	9,880	2,058	26.3
1860	7,822	2,715	53.2
1850	5,107	...	...
ST. FRANCIS CITY:			
1960	10,065	...	...
SHEBOYGAN CITY:			
1960	45,747	3,382	8.0
1950	42,365	1,727	4.2
1940	40,638	1,387	3.5
1930	39,251	8,296	26.8
1920	30,955	4,557	17.3
1910	26,398	3,436	15.0
1900	22,962	6,603	40.4
1890	16,359	9,045	123.7
1880	7,314	2,004	37.7
1870	5,310	1,048	24.6
1860	4,262	...	...
SHOREWOOD VILLAGE:			
1960	15,990	-209	-1.3
1950	16,199	1,015	6.7
1940	15,184	1,705	12.6
1930	13,479	10,829	408.6
1920	2,650	1,943	274.8
1910	707	...	...
SOUTH MILWAUKEE CITY:			
1960	20,307	7,452	58.0
1950	12,855	1,721	15.5
1940	11,134	428	4.0
1930	10,706	3,108	40.9
1920	7,598	1,506	24.7
1910	6,092	2,700	79.6
1900	3,392	...	...
STEVENS POINT CITY:			
1960	17,837	1,273	7.7
1950	16,564	787	5.0
1940	15,777	2,154	15.8
1930	13,623	2,252	19.8
1920	11,371	2,679	30.8
1910	8,692	-832	-8.7
1900	9,524	1,628	20.6
1890	7,896	3,447	77.5
1880	4,449	2,639	145.8
1870	1,810	1,662	1,123.0
1860	148	...	...
SUPERIOR CITY:			
1960	33,563	-1,762	-5.0
1950	35,325	189	0.5
1940	35,136	-977	-2.7
1930	36,113	-3,558	-9.0
SUPERIOR CITY--Con.			
1920	39,671	-713	-1.8
1910	40,384	9,293	29.9
1900	31,091	19,108	159.5
1890	11,983	...	...
TWO RIVERS CITY:			
1960	12,393	2,150	21.0
1950	10,243	-59	-0.6
1940	10,302	219	2.2
1930	10,083	2,778	38.0
1920	7,305	2,455	50.6
1910	4,850	1,066	28.2
1900	3,784	914	31.8
1890	2,870	818	39.9
1880	2,052	687	50.3
1870	1,365	28	2.1
1860	1,337	...	...
WATERTOWN CITY:			
1960	13,943	1,526	12.3
1950	12,417	1,116	9.9
1940	11,301	688	6.5
1930	10,613	1,314	14.1
1920	9,299	470	5.3
1910	8,829	392	4.6
1900	8,437	-318	-3.6
1890	8,755	872	11.1
1880	7,883	333	4.4
1870	7,550	2,248	42.4
1860	5,302	3,851	265.4
1850	1,451	...	...
WAUKESHA CITY:			
1960	30,004	8,771	41.3
1950	21,233	1,991	10.3
1940	19,242	2,066	12.0
1930	17,176	4,618	36.8
1920	12,558	3,818	43.7
1910	8,740	1,321	17.8
1900	7,419	1,098	17.4
1890	6,321	3,352	112.9
1880	2,969	336	12.8
1870	2,633	1,177	80.8
1860	1,456	...	...
WAUSAU CITY:			
1960	31,943	1,529	5.0
1950	30,414	3,146	11.5
1940	27,268	3,510	14.8
1930	23,758	4,807	25.4
1920	[1]18,951	2,391	14.4
1910	16,560	4,206	34.0
1900	12,354	3,101	33.5
1890	9,253	4,976	116.3
1880	4,277	2,928	217.0
1870	1,349	806	148.4
1860	543	...	...
WAUWATOSA CITY:			
1960	56,923	23,599	70.8
1950	33,324	5,555	20.0
1940	27,769	6,575	31.0
1930	21,194	15,376	264.3
1920	5,818	2,472	73.9
1910	3,346	504	17.7
1900	2,842	...	...
WEST ALLIS CITY:			
1960	68,157	25,198	58.7
1950	42,959	6,595	18.1
1940	36,364	1,693	4.9
1930	34,671	20,926	152.2
1920	13,745	7,100	106.8
1910	6,645	...	...
WHITEFISH BAY CITY:			
1960	18,390	3,725	25.4
1950	14,665	5,014	52.0
1940	9,651	4,289	80.0
1930	5,362	4,480	507.9
1920	882	340	62.7
1910	542	30	5.9
1900	512	...	...
WISCONSIN RAPIDS CITY:			
1960	15,042	1,546	11.5
1950	13,496	2,080	18.2
1940	11,416	2,690	30.8
1930	8,726	1,483	20.5
1920	7,243	722	11.1
1910	6,521	2,028	45.1
1900	4,493	2,791	164.0
1890	1,702	352	26.1
1880	1,350	235	21.1
1870	1,115	...	...

[1] Corrected since publication of Vol. I, 1930.

Table 6.—AREA AND POPULATION OF COUNTIES, URBAN AND RURAL: 1960 AND 1950

[Minus sign (-) denotes decrease. Percent not shown where less than 0.1]

County	Map reference	Land area in square miles, 1960	1960 population									1950 population			Percent increase, 1950 to 1960		
			Total		Urban				Rural								
			Number	Per square mile	Total	Percent of total population	Urbanized areas	Other urban territory	Total	Places of 1,000 to 2,500	Other rural territory	Total	Urban	Rural	Total	Urban	Rural
The State	...	54,705	3,951,777	72.2	2,522,179	63.8	1,607,624	914,555	1,429,598	198,787	1,230,811	3,434,575	1,987,888	1,446,687	15.1	26.9	-1.2
Adams	J-7	677	7,566	11.2	...	...	...	...	7,566	1,301	6,265	7,906	...	7,906	-4.3	...	-4.3
Ashland	C-5	1,037	17,375	16.8	10,132	58.3	...	10,132	7,243	1,182	6,061	19,461	10,640	8,821	-10.7	-4.8	-17.9
Barron	F-3	866	34,270	39.6	7,303	21.3	...	7,303	26,967	5,927	21,040	34,703	6,898	27,805	-1.2	5.9	-3.0
Bayfield	C-4	1,474	11,910	8.1	...	...	...	...	11,910	1,896	10,014	13,760	...	13,760	-13.4	...	-13.4
Brown	I-10	525	125,082	238.3	97,162	77.7	97,162	...	27,920	2,646	25,274	98,314	70,067	28,247	27.2	38.7	-1.2
Buffalo	I-3	712	14,202	19.9	...	...	...	...	14,202	3,328	10,874	14,719	...	14,719	-3.5	...	-3.5
Burnett	E-2	840	9,214	11.0	...	...	...	...	9,214	...	9,214	10,236	...	10,236	-10.0	...	-10.0
Calumet	J-10	315	22,268	70.7	4,502	20.2	...	4,502	17,766	4,184	13,582	18,840	...	18,840	18.2	...	-5.7
Chippewa	G-4	1,025	45,096	44.0	15,266	33.9	...	15,266	29,830	3,699	26,131	42,839	14,298	28,541	5.3	6.8	4.5
Clark	H-5	1,222	31,527	25.8	2,728	8.7	...	2,728	28,799	6,556	22,243	32,459	2,663	29,796	-2.9	2.4	-3.3
Columbia	K-8	778	36,708	47.2	11,289	30.8	...	11,289	25,419	6,675	18,744	34,023	10,584	23,439	7.9	6.7	8.4
Crawford	L-4	586	16,351	27.9	5,649	34.5	...	5,649	10,702	...	10,702	17,652	5,392	12,260	-7.4	4.8	-12.7
Dane	L-7	1,197	222,095	185.5	167,377	75.4	157,814	9,563	54,718	11,327	43,391	169,357	114,944	54,413	31.1	45.6	0.6
Dodge	L-9	892	63,170	70.8	29,538	46.8	...	29,538	33,632	3,877	29,755	57,611	25,425	32,186	9.6	16.2	4.5
Door	H-12	491	20,685	42.1	7,353	35.5	...	7,353	13,332	...	13,332	20,870	7,054	13,816	-0.9	4.2	-3.5
Douglas	C-3	1,310	45,008	34.4	33,937	75.4	33,937	...	11,071	...	11,071	46,715	35,664	11,051	-3.7	-4.8	0.2
Dunn	G-2	858	26,156	30.5	8,624	33.0	...	8,624	17,532	...	17,532	27,341	8,245	19,096	-4.3	4.6	-8.2
Eau Claire	H-5	649	58,300	89.8	37,263	63.9	...	37,263	21,037	3,452	17,585	54,187	35,404	18,783	7.6	5.3	12.0
Florence	E-10	489	3,437	7.0	...	...	...	...	3,437	...	3,437	3,756	...	3,756	-8.5	...	-8.5
Fond du Lac	K-9	724	75,085	103.7	43,517	58.0	...	43,517	31,568	1,472	30,096	67,829	37,553	30,276	10.7	15.9	4.3
Forest	E-9	1,010	7,542	7.5	...	...	...	...	7,542	1,679	5,863	9,437	...	9,437	-20.1	...	-20.1
Grant	M-5	1,168	44,419	38.0	13,268	29.9	...	13,268	31,151	4,710	26,441	41,460	9,017	32,443	7.1	47.1	-4.0
Green	N-7	586	25,851	44.1	8,050	31.1	...	8,050	17,801	3,912	13,889	24,172	7,037	17,135	6.9	14.4	3.9
Green Lake	K-9	355	15,418	43.4	4,793	31.1	...	4,793	10,625	2,569	8,056	14,749	4,660	10,089	4.5	2.9	5.3
Iowa	M-6	761	19,631	25.8	2,911	14.8	...	2,911	16,720	2,385	14,335	19,610	2,532	17,078	0.1	15.0	-2.1
Iron	D-6	746	7,830	10.5	2,763	35.3	...	2,763	5,067	1,361	3,706	8,714	3,034	5,680	-10.1	-8.9	-10.8
Jackson	I-5	1,000	15,151	15.2	3,195	21.1	...	3,195	11,956	...	11,956	16,073	2,824	13,249	-5.7	13.1	-9.8
Jefferson	M-9	564	50,094	88.8	25,382	50.7	...	25,382	24,712	2,947	21,765	43,069	21,681	21,388	16.3	17.1	15.5
Juneau	J-6	795	17,490	22.0	3,531	20.2	...	3,531	13,959	2,842	11,117	18,930	3,171	15,759	-7.6	11.4	-11.4
Kenosha	N-11	273	100,615	368.6	72,852	72.4	72,852	...	27,763	2,574	25,189	75,238	54,368	20,870	33.7	34.0	33.0
Kewaunee	I-11	331	18,282	55.2	6,627	36.2	...	6,627	11,655	...	11,655	17,366	5,967	11,399	5.3	11.1	2.2
La Crosse	J-5	469	72,465	154.5	50,736	70.0	...	50,736	21,729	5,552	16,177	67,587	50,096	17,491	7.2	1.3	24.2
Lafayette	N-6	643	18,142	28.2	...	...	...	...	18,142	3,673	14,469	18,137	...	18,137	...	...	...
Langlade	F-8	858	19,916	23.2	9,691	48.7	...	9,691	10,225	...	10,225	21,975	9,902	12,073	-9.4	-2.1	-15.3
Lincoln	F-7	900	22,338	24.8	12,799	57.3	...	12,799	9,539	...	9,539	22,235	12,485	9,750	0.5	2.5	-2.2
Manitowoc	J-11	589	75,215	127.7	46,921	62.4	...	46,921	28,294	...	28,294	67,159	37,841	29,318	12.0	24.0	-3.5
Marathon	G-7	1,584	88,874	56.1	41,636	46.8	...	41,636	47,238	4,676	42,562	80,337	33,091	47,246	10.6	25.8	...
Marinette	F-10	1,388	34,660	25.0	15,833	45.7	...	15,833	18,827	2,098	16,729	35,748	14,178	21,570	-3.0	11.7	-12.7
Marquette	K-8	457	8,516	18.6	...	...	...	...	8,516	1,021	7,495	8,839	...	8,839	-3.7	...	-3.7
Milwaukee	M-11	239	1,036,041	4,334.9	1,036,041	100.0	1,036,041	...	...	...	...	871,047	826,936	44,111	18.9	25.3	...
Monroe	J-5	915	31,241	34.1	11,401	36.5	...	11,401	19,840	...	19,840	31,378	10,653	20,725	-0.4	7.0	-4.3
Oconto	G-10	1,106	25,110	22.7	4,805	19.1	...	4,805	20,305	3,705	16,600	26,238	5,055	21,183	-4.3	-4.9	-4.1
Oneida	E-7	1,114	22,112	19.8	8,790	39.8	...	8,790	13,322	...	13,322	20,648	8,774	11,874	7.1	0.2	12.2
Outagamie	I-10	634	101,794	160.6	68,497	67.3	...	68,497	33,297	4,832	28,465	81,722	50,862	30,860	24.6	34.7	7.9
Ozaukee	L-10	235	38,441	163.6	26,099	67.9	16,367	9,732	12,342	1,038	11,304	23,361	7,565	15,796	64.6	245.0	-21.9
Pepin	I-3	237	7,332	30.9	...	...	...	...	7,332	2,039	5,293	7,462	...	7,462	-1.7	...	-1.7
Pierce	H-2	591	22,503	38.1	4,232	18.8	...	4,232	18,271	3,237	15,034	21,448	3,451	17,997	4.9	22.6	1.5
Polk	F-1	934	24,968	26.7	...	...	...	...	24,968	3,018	21,950	24,944	...	24,944	0.1	...	0.1
Portage	I-7	810	36,964	45.6	17,837	48.3	...	17,837	19,127	1,193	17,934	34,858	16,564	18,294	6.0	7.7	4.6
Price	E-5	1,268	14,370	11.3	2,919	20.3	...	2,919	11,451	1,524	9,927	16,344	2,924	13,420	-12.1	-0.2	-14.7
Racine	N-11	337	141,781	420.7	102,987	72.6	97,131	5,856	38,794	6,263	32,531	109,585	81,317	28,268	29.4	26.6	37.2
Richland	L-5	584	17,684	30.3	4,746	26.8	...	4,746	12,938	...	12,938	19,245	4,608	14,637	-8.1	3.0	-11.6
Rock	N-8	721	113,913	158.0	79,343	69.7	...	79,343	34,570	6,540	28,030	92,778	63,842	28,936	22.8	24.3	19.5
Rusk	F-4	910	14,794	16.3	3,584	24.2	...	3,584	11,210	...	11,210	16,790	3,924	12,866	-11.9	-8.7	-12.9
St. Croix	G-1	736	29,164	39.6	8,266	28.3	...	8,266	20,898	2,203	18,695	25,905	6,747	19,158	12.6	22.5	9.1
Sauk	L-6	840	36,179	43.1	11,043	30.5	...	11,043	25,136	4,917	20,219	38,120	11,336	26,784	-5.1	-2.6	-6.2
Sawyer	E-4	1,273	9,475	7.4	...	...	...	...	9,475	1,540	7,935	10,323	...	10,323	-8.2	...	-8.2
Shawano	H-9	1,176	34,351	29.2	6,103	17.8	...	6,103	28,248	1,359	26,889	35,249	5,894	29,355	-2.5	3.5	-3.8
Sheboygan	K-11	506	86,484	170.9	54,936	63.5	...	54,936	31,548	5,066	26,482	80,631	50,507	30,124	7.3	8.8	4.7
Taylor	G-5	979	17,843	18.2	3,260	18.3	...	3,260	14,583	...	14,583	18,456	2,799	15,657	-3.3	16.5	-6.9
Trempealeau	I-4	739	23,377	31.6	...	...	...	...	23,377	5,873	17,504	23,730	...	23,730	-1.5	...	-1.5
Vernon	K-4	805	25,663	31.9	3,926	15.3	...	3,926	21,737	2,910	18,827	27,906	3,795	24,111	-8.0	3.5	-9.8
Vilas	D-7	867	9,332	10.8	...	...	...	...	9,332	1,367	7,965	9,363	...	9,363	-0.3	...	-0.3
Walworth	N-10	560	52,368	93.5	19,741	37.7	...	19,741	32,627	9,678	22,949	41,584	16,343	25,241	25.9	20.8	29.3
Washburn	E-3	816	10,301	12.6	...	...	...	...	10,301	3,414	6,887	11,665	2,597	9,068	-11.7	...	13.6
Washington	L-10	428	46,119	107.8	15,596	33.8	...	15,596	30,523	4,282	26,241	33,902	11,398	22,504	36.0	36.8	35.6
Waukesha	M-10	556	158,249	284.6	103,002	65.1	96,320	6,682	55,247	11,749	43,498	85,901	29,137	56,764	84.2	253.5	-2.7
Waupaca	I-8	751	35,340	47.1	12,828	36.3	...	12,828	22,512	3,476	19,036	35,056	12,316	22,740	0.8	4.2	-1.0
Waushara	J-8	628	13,497	21.5	45	0.3	...	45	13,452	1,466	11,986	13,920	33	13,887	-3.0	36.4	-3.1
Winnebago	J-9	454	107,928	237.7	77,814	72.1	...	77,814	30,114	3,264	26,850	91,103	65,906	25,197	18.5	18.1	19.5
Wood	I-6	812	59,105	72.8	31,710	53.7	...	31,710	27,395	3,313	24,082	50,500	25,890	24,610	17.0	22.5	11.3

Table 7.—POPULATION OF COUNTIES, BY MINOR CIVIL DIVISIONS: 1940 TO 1960

["U" denotes an unincorporated place. For changes in boundaries, etc., between 1940 and 1950, see table 6 for this State in *U. S. Census of Population: 1950*, Vol. I or II. Total population of a place located in 2 or more minor civil divisions appears in table 8. Minor civil division figures for 1950 and 1940 do not necessarily add to county totals]

County and minor civil division	1960	1950	1940
ADAMS COUNTY	7,566	7,906	8,449
Adams city	1,301	1,425	1,310
Adams town	497	428	447
Big Flats town	246	296	328
Colburn town	142	170	254
Dell Prairie town	411	396	410
Easton town	393	394	459
Friendship village	560	566	453
Jackson town	449	466	505
Leola town	207	206	244
Lincoln town	283	365	381
Monroe town	196	209	279
New Chester town	422	452	523
New Haven town	515	599	585
Preston town	337	244	279
Quincy town	249	251	312
Richfield town	165	206	261
Rome town	181	165	279
Springville town	368	360	385
Strongs Prairie town	644	708	755
ASHLAND COUNTY	17,375	19,461	21,801
Agenda town	528	623	743
Ashland city[1]	10,132	10,640	11,101
Ashland town	630	785	995
Buttermut village	499	522	669
Chippewa town	348	426	522
Gingles town[1]	417	473	442
Gordon town	259	411	592
Jacobs town	906	1,034	1,246
La Pointe town	130	186	236
Marengo town	342	437	548
Mellen city	1,182	1,306	1,598
Morse town	436	511	585
Peeksville town	182	224	292
Sanborn town	618	998	1,310
Shanagolden town	173	213	246
White River town	593	672	676
BARRON COUNTY	34,270	34,703	34,289
Almena town[2]	673	800	1,243
Almena village	398	406	...
Arland town	716	856	913
Barron city	2,338	2,355	2,059
Barron town	940	907	943
Bear Lake town	452	478	511
Cameron village	982	963	807
Cedar Lake town	379	468	554
Chetek city	1,729	1,585	1,227
Chetek town	886	763	775
Clinton town[2]	808	907	1,104
Crystal Lake town[2]	742	823	956
Cumberland city[2]	1,860	1,872	1,539
Cumberland town	902	939	1,121
Dallas town	610	658	807
Dallas village	401	370	436
Dovre town	526	607	712
Doyle town	447	489	619
Haugen village	265	246	268
Lakeland town	585	655	702
Maple Grove town	972	1,080	1,176
Maple Plain town	453	487	520
Oak Grove town	890	967	1,088
Prairie Farm town	684	747	860
Prairie Farm village	350	343	335
Prairie Lake town	858	840	869
Rice Lake city	7,303	6,898	5,719
Rice Lake town	1,189	1,069	924
Sioux Creek town	682	664	720
Stanfold town	788	862	883
Stanley town	834	770	826
Sumner town	572	661	760
Turtle Lake town	718	766	825
Turtle Lake village	691	696	616
Vance Creek town	647	706	872
BAYFIELD COUNTY	11,910	13,760	15,827
Barksdale town	585	573	566
Barnes town	194	226	262
Bayfield city	969	1,153	1,212
Bayfield town	474	551	675
Bayview town	296	330	431
Bell town	238	301	336
Cable town	360	430	453
Cable village	262	250	314
Clover town	274	356	419
Delta town	160	147	180
Drummond town	368	425	776
Eileen town	618	654	676
Hughes town	128	174	168
Iron River town	711	850	912
Kelly town	371	485	510
Keystone town	339	365	423
Lincoln town	254	320	366
Mason town	351	445	584
Mason village	100	140	152
Namakagon town[3]	125	205	193
BAYFIELD COUNTY--Con.			
Orienta town	116	187	203
Oulu town	649	725	910
Pilsen town	265	266	320
Port Wing town	487	588	584
Pratt town	387	450	579
Russell town	419	526	575
Tripp town	196	198	226
Washburn city	1,896	2,070	2,363
Washburn town	318	370	459
BROWN COUNTY	125,082	98,314	83,109
Allouez town[4]	9,557	5,315	3,561
Ashwaubenon town[4]	2,657	1,088	900
Bellevue town	1,007	889	842
Denmark village	1,106	1,012	864
De Pere city[4]	10,045	8,146	6,373
De Pere town[4]	1,109	891	780
Eaton town	950	928	1,040
Glenmore town	1,035	981	953
Green Bay city[4]	62,888	52,735	46,235
Green Bay town	886	764	816
Hobart town[4]	2,343	2,061	1,683
Holland town	1,078	1,016	1,068
Howard village[4]	3,485	2,447	1,803
Humboldt town	908	893	876
Lawrence town[4]	1,571	1,220	1,138
Morrison town	1,351	1,332	1,264
New Denmark town	1,188	1,186	1,254
Pittsfield town	1,273	1,108	1,181
Preble town[4]	12,245	7,176	4,116
Pulaski village	1,540	1,210	979
Rockland town	777	625	641
Scott town	1,869	1,626	1,402
Suamico town	2,073	1,654	1,318
Wrightstown town	1,301	1,250	1,304
Wrightstown village	840	761	718
BUFFALO COUNTY	14,202	14,719	16,090
Alma city	1,008	1,068	1,139
Alma town	384	445	533
Belvidere town	456	483	532
Buffalo city	484	319	293
Buffalo town	737	636	613
Canton town	479	479	608
Cochrane village	455	444	458
Cross town	395	428	486
Dover town	491	585	739
Fountain City	934	934	985
Gilmanton town	617	745	816
Glencoe town	528	576	694
Lincoln town	401	449	503
Maxville town	493	476	567
Milton town	271	240	264
Modena town	555	630	729
Mondovi city	2,320	2,285	2,077
Mondovi town	511	552	588
Montana town	445	499	617
Naples town	584	625	730
Nelson town	1,005	1,116	1,337
Waumandee town	649	705	782
BURNETT COUNTY	9,214	10,236	11,382
Anderson town	257	347	449
Blaine town	129	149	155
Daniels town	504	594	727
Dewey town	417	480	536
Grantsburg town	479	464	594
Grantsburg village	900	931	874
Jackson town	144	139	197
La Follette town	287	354	387
Lincoln town	185	261	345
Meenon town	431	526	608
Oakland town	268	338	425
Roosevelt town	241	258	309
Rusk town	268	338	331
Sand Lake town	283	308	453
Scott town	200	228	236
Siren town	504	515	910
Siren village	679	613	...
Swiss town	655	699	708
Trade Lake town	731	837	1,027
Union town	102	140	184
Webb Lake town	70	93	132
Webster village	514	552	524
West Marshland town	127	215	311
Wood River town	839	857	960
CALUMET COUNTY	22,268	18,840	17,618
Appleton city (pt.)[5]	1,653	...	...
Brillion city[5]	1,783	1,390	1,200
Brillion town[5]	1,278	1,232	1,256
Brothertown town	1,360	1,312	1,282
Charlestown town[5]	1,022	1,013	1,067
Chilton city[5]	2,578	2,367	2,203
Chilton town[5]	1,114	1,024	1,074
Harrison town[5]	2,873	2,818	2,177
CALUMET COUNTY--Con.			
Hilbert village	736	648	607
Kiel city (pt.)	271	261	189
New Holstein city[5]	2,401	1,831	1,502
New Holstein town[5]	1,229	1,159	1,156
Rantoul town	1,165	1,175	1,140
Stockbridge town	1,314	1,145	1,242
Stockbridge village	476	409	386
Woodville town	1,015	1,056	1,137
CHIPPEWA COUNTY	45,096	42,839	40,703
Anson town	1,349	1,147	1,038
Arthur town	784	863	915
Auburn town	418	488	546
Birch Creek town	321	395	462
Bloomer city[6]	2,834	2,556	2,204
Bloomer town	870	808	894
Boyd village	622	619	618
Cadott village	881	791	676
Chippewa Falls city	11,708	11,088	10,368
Cleveland town[6]	645	709	735
Colburn town	832	932	1,137
Cooks Valley town	565	610	675
Cornell city[6]	1,685	1,944	1,759
Delmar town	1,123	1,142	1,272
Eagle Point town	2,017	1,828	1,762
Eau Claire city (pt.)[6]	724	654	...
Edson town	1,167	1,191	1,330
Estella town	542	587	600
Goetz town	556	567	671
Hallie town[6]	2,530	1,423	1,020
Howard town	702	660	779
Lafayette town	4,188	3,415	2,851
Lake Holcombe town	564	678	659
New Auburn village	383	371	398
Ruby town	504	674	755
Sampson town	681	833	865
Sigel town	703	733	750
Stanley city	2,014	2,014	2,021
Tilden town	916	874	855
Wheaton town	1,441	1,320	1,193
Woodmohr town[6]	827	925	895
CLARK COUNTY	31,527	32,459	33,972
Abbotsford village (pt.)	935	870	778
Beaver town	790	793	905
Butler town	105	165	190
Colby city (pt.)[7]	840	783	686
Colby town[7]	895	821	842
Curtiss village	147	139	171
Dewhurst town	93	127	159
Dorchester village	504	457	456
Eaton town	655	671	697
Foster town	43	73	100
Fremont town	809	949	1,059
Grant town	854	901	1,006
Granton village	278	299	300
Green Grove town	705	784	804
Greenwood city	1,041	956	776
Hendren town	609	632	701
Hewett town	148	172	226
Hixon town[7]	899	996	1,075
Hoard town	1,067	1,136	1,122
Levis town	441	410	481
Longwood town[7]	782	873	941
Loyal city	1,146	1,104	921
Loyal town	849	871	957
Lynn town	581	607	679
Mayville town	1,015	966	1,037
Mead town	293	354	416
Mentor town	624	707	749
Neillsville city[7]	2,728	2,663	2,562
Owen city[7]	1,098	1,034	1,083
Pine Valley town[7]	822	854	842
Reseburg town	864	925	1,095
Seif town	209	262	300
Sherman town	684	690	771
Sherwood town	164	175	259
Thorp city	1,496	1,383	1,052
Thorp town	967	1,097	1,347
Unity town	703	767	943
Unity village (pt.)	139	142	113
Warner town	665	757	800
Washburn town	340	327	363
Weston town	587	696	777
Withee town	889	956	1,154
Withee village[7]	442	421	329
Worden town	733	833	967
York town	849	861	981
COLUMBIA COUNTY	36,708	34,023	32,517
Arlington town	653	613	822
Arlington village	349	255	...
Caledonia town	790	832	928
Cambria village[8]	589	633	688
Columbus city	3,467	3,250	2,760
Columbus town	723	669	646

See footnotes at end of table, pp. 20 and 21.

Table 7.—POPULATION OF COUNTIES, BY MINOR CIVIL DIVISIONS: 1940 TO 1960—Con.

["U" denotes an unincorporated place. For changes in boundaries, etc., between 1940 and 1950, see table 6 for this State in *U. S. Census of Population: 1950*, Vol. I or II. Total population of a place located in 2 or more minor civil divisions appears in table 8. Minor civil division figures for 1950 and 1940 do not necessarily add to county totals]

County and minor civil division	1960	1950	1940
COLUMBIA COUNTY--Con.			
Courtland town[8]	701	743	723
Dekorra town[8]	1,108	911	787
Doylestown village	249	261	253
Fall River village	584	479	425
Fort Winnebago town	626	551	535
Fountain Prairie town	744	806	832
Friesland village	308	311	...
Hampden town	706	696	733
Leeds town	930	928	961
Lewiston town[8]	854	663	746
Lodi city[8]	1,620	1,416	1,116
Lodi town[8]	890	749	625
Lowville town	681	602	607
Marcellon town	659	655	663
Newport town[8]	367	392	408
Otsego town	708	727	731
Pacific town	531	300	310
Pardeeville village	1,331	1,112	1,001
Portage city[8]	7,822	7,334	7,016
Poynette village[8]	1,090	969	870
Randolph town	802	837	1,262
Randolph village (pt.)[8]	529	468	344
Rio village	788	741	696
Scott town	577	603	688
Springvale town	484	563	619
West Point town	752	660	624
Wisconsin Dells city[8]	2,105	1,957	1,762
Wyocena town	844	623	630
Wyocena village	747	714	706
CRAWFORD COUNTY	16,351	17,652	18,328
Bell Center village	155	195	264
Bridgeport town	356	349	363
Clayton town	1,099	1,348	1,604
De Soto village (pt.)	117	89	112
Eastman town	837	915	988
Eastman village	348	359	348
Ferryville village	194	216	306
Freeman town	803	992	1,170
Gays Mills village	634	662	737
Haney town	460	542	707
Lynxville village	183	217	233
Marietta town	673	764	836
Mount Sterling village	161	205	264
Prairie du Chien city	5,649	5,392	4,622
Prairie du Chien town	556	525	534
Scott town	501	660	726
Seneca town	863	1,005	1,178
Soldiers Grove village	663	781	778
Steuben village	193	264	321
Utica town	979	1,142	1,255
Wauzeka town	433	466	469
Wauzeka village	494	564	513
DANE COUNTY	222,095	169,357	130,660
Albion town	1,881	1,386	1,325
Belleville village (pt.)[9]	787	668	594
Berry town[9]	826	811	862
Black Earth town	396	312	346
Black Earth village	784	655	531
Blooming Grove town[9]	9,709	5,428	3,015
Blue Mounds town	585	596	650
Blue Mounds village	227	207	196
Bristol town	1,213	1,107	1,073
Brooklyn village (pt.)	216	149	144
Burke town[9]	1,511	2,569	3,003
Cambridge village[9]	605	552	577
Christiana town[9]	1,111	1,088	1,147
Cottage Grove town	Δ568	900	1,033
Cottage Grove village	Δ1,195	372	310
Cross Plains town[9]	853	901	908
Cross Plains village[9]	1,066	464	374
Dane town	781	749	796
Dane village	394	305	301
Deerfield town[9]	832	838	811
Deerfield village[9]	795	614	611
De Forest village[9]	1,223	805	598
Dunkirk town[9]	1,510	1,294	1,276
Dunn town	2,433	1,793	969
Fitchburg town[9]	2,880	2,315	1,257
McFarland village[9]	1,272	593	463
Madison city[9]	126,706	96,056	67,447
Madison town[9]	4,925	4,195	4,638
Maple Bluff village	1,565	1,361	862
Marshall village[9]	736	541	447
Mazomanie town[9]	610	584	418
Mazomanie village[9]	1,069	962	851
Medina town[9]	927	793	836
Middleton town[9]	1,481	1,778	1,255
Middleton village[9]	4,410	2,110	1,358
Monona village[9]	8,178	2,544	1,323
Montrose town[9]	831	812	834
Mount Horeb village	1,991	1,716	1,610
Oregon town	800	749	675
Oregon village	1,701	1,341	1,005
Perry town	735	760	868
Pleasant Springs town	1,305	1,180	1,114
DANE COUNTY--Con.			
Primrose town	630	586	647
Rockdale village	191	161	136
Roxbury town	1,136	1,001	999
Rutland town	933	882	888
Shorewood Hills village[9]	2,320	1,594	1,064
Springdale town	964	934	908
Springfield town	1,567	1,192	1,151
Stoughton city[9]	5,555	4,833	4,743
Sun Prairie city[9]	4,008	1,141	1,007
Sun Prairie town[9]	1,362	2,263	1,625
Vermont town	621	615	689
Verona town[9]	1,594	1,331	1,158
Verona village[9]	1,471	748	535
Vienna town	881	809	788
Waunakee village	1,611	1,042	773
Westport town	1,155	2,959	2,689
Windsor town[9]	1,748	1,578	1,357
York town	725	735	792
DODGE COUNTY	63,170	57,611	54,280
Ashippun town	1,376	1,237	1,225
Beaver Dam city	13,118	11,867	10,356
Beaver Dam town	1,509	1,319	1,194
Brownsville village[10]	276	...	...
Burnett town	899	884	969
Calamus town	908	892	927
Chester town[10]	933	906	705
Clyman town	852	956	901
Clyman village	259	250	230
Elba town	928	982	980
Emmet town	969	941	987
Fox Lake city	1,181	1,153	1,016
Fox Lake town	793	764	707
Herman town	1,145	1,137	1,165
Horicon city[10]	2,996	2,664	2,253
Hubbard town[10]	1,074	1,022	1,071
Hustisford town	891	878	883
Hustisford village	708	622	564
Iron Ridge village	419	341	273
Juneau city[10]	1,718	1,444	1,301
Kekoskee village[10]	247	...	...
Lebanon town	1,212	1,225	1,229
Leroy town	1,086	1,063	1,096
Lomira town[10]	1,242	1,454	1,525
Lomira village[10]	807	746	659
Lowell town	1,205	1,312	1,325
Lowell village	341	319	282
Mayville city[10]	3,607	3,010	2,754
Neosho village	345	287	255
Oak Grove[10]	1,543	1,608	1,476
Portland town	879	907	936
Randolph village (pt.)[10]	978	882	802
Reeseville village	491	470	407
Rubicon town	1,355	1,063	1,089
Shields town	625	689	625
Theresa town	1,092	1,078	1,085
Theresa village	576	461	418
Trenton town	1,221	1,245	1,266
Watertown city (pt.)	3,968	3,157	2,754
Waupun city (pt.)[10]	5,849	4,727	4,888
Westford town[10]	890	800	819
Williamstown town[10]	659	849	883
DOOR COUNTY	20,685	20,870	19,095
Baileys Harbor town	654	715	677
Brussels town	1,139	1,177	1,215
Claybanks town	373	383	384
Egg Harbor town	852	916	926
Ephraim village	221	244	254
Forestville town	1,256	1,301	1,308
Gardner town	847	833	844
Gibraltar town	606	764	880
Jacksonport town	707	789	719
Liberty Grove town	1,190	1,332	1,358
Nasewaupee town	1,319	1,184	1,223
Sevastopol town[11]	1,950	1,791	1,588
Sister Bay village	520	429	309
Sturgeon Bay city[11]	7,353	7,054	5,439
Sturgeon Bay town	502	584	522
Union town	586	598	695
Washington town	610	776	754
DOUGLAS COUNTY	45,008	46,715	47,119
Amnicon town	657	623	611
Bennett town	325	412	488
Brule town	575	660	783
Cloverland town	343	355	375
Dairyland town	256	368	542
Gordon town	389	572	704
Hawthorne town	578	704	707
Highland town	147	140	162
Lake Nebagamon village	346	340	357
Lakeside town	480	438	462
Maple town	575	604	769
Oakland town	636	530	571
Oliver village	222	210	201
DOUGLAS COUNTY--Con.			
Parkland town	1,531	1,313	1,290
Poplar village	475	489	462
Solon Springs town	367	395	412
Solon Springs village	530	480	392
Summit town	841	823	866
Superior city	33,563	35,325	35,136
Superior town	1,530	1,311	1,461
Superior village	374	339	...
Wascott town	268	284	368
DUNN COUNTY	26,156	27,341	27,375
Boyceville village	660	645	533
Colfax town[12]	571	616	703
Colfax village[12]	885	1,044	992
Downing village	241	295	308
Dunn town	999	1,051	1,146
Eau Galle town	1,072	1,094	1,231
Elk Mound town	459	528	573
Elk Mound village	379	390	338
Grant town	464	484	530
Hay River town	449	576	626
Knapp village	374	424	436
Lucas town	547	657	721
Menomonie city	8,624	8,245	6,582
Menomonie town	1,161	1,363	1,400
New Haven town	706	797	909
Otter Creek town	242	328	494
Peru town	220	247	313
Red Cedar town	1,182	1,270	1,275
Ridgeland village	288	273	242
Rock Creek town	579	574	614
Sand Creek town	620	646	724
Sheridan town	486	570	670
Sherman town	600	650	725
Spring Brook town	1,169	1,174	1,261
Stanton town	593	624	783
Tainter town	642	604	616
Tiffany town	517	539	721
Weston town	661	798	978
Wheeler village	227	235	272
Wilson town	539	600	659
EAU CLAIRE COUNTY	58,300	54,187	46,999
Altoona city[13]	2,114	1,713	1,239
Augusta city	1,338	1,458	1,519
Bridge Creek town	968	1,008	945
Brunswick town	1,010	848	739
Clear Creek town	862	784	773
Drammen town	641	703	762
Eau Claire city (pt.)[13]	37,263	35,404	30,745
Fairchild town	321	373	437
Fairchild village	594	592	639
Fall Creek village	710	584	572
Lincoln town	849	953	1,014
Ludington town	757	798	913
Otter Creek town	561	577	657
Pleasant Valley town	1,113	1,097	1,062
Seymour town[13]	2,243	2,025	1,327
Union town[13]	2,865	2,357	1,562
Washington town[13]	3,653	2,450	1,539
Wilson town	438	463	555
FLORENCE COUNTY	3,437	3,756	4,177
Aurora town	914	951	981
Commonwealth town	314	328	340
Fence town	195	275	285
Fern town	67	105	130
Florence town	1,251	1,257	1,353
Homestead town	302	348	383
Long Lake town	211	211	303
Tipler town	183	281	402
FOND DU LAC COUNTY	75,085	67,829	62,353
Alto town	1,092	1,089	1,153
Ashford town[14]	1,275	1,137	1,261
Auburn town[14]	1,025	985	956
Brandon village	758	728	708
Byron town	1,102	1,079	1,144
Calumet town	1,356	1,262	1,263
Campbellsport village[14]	1,472	1,254	1,094
Eden town	990	992	990
Eden village	312	234	223
Eldorado town	1,184	1,122	1,152
Empire town	1,180	904	887
Fairwater village	330	311	293
Fond du Lac city[14]	32,719	29,936	27,209
Fond du Lac town[14]	3,851	2,471	1,809
Forest town	1,043	1,050	1,038
Friendship town	1,837	1,429	1,176
Lamartine town	1,225	1,141	1,114
Marshfield town	1,632	1,698	1,583
Metomen town	767	771	839
North Fond du Lac village[14]	2,549	2,291	2,083
Oakfield town	786	810	813
Oakfield village	772	697	655
Osceola town	893	854	778

Δ The revised population total for Cottage Grove town is 1,350 and for Cottage Grove village 413. This information was received too late for correction of the detailed distributions.

See other footnotes at end of table, pp. 20 and 21.

Table 7.—POPULATION OF COUNTIES, BY MINOR CIVIL DIVISIONS: 1940 TO 1960—Con.

["U" denotes an unincorporated place. For changes in boundaries, etc., between 1940 and 1950, see table 6 for this State in *U. S. Census of Population: 1950*, Vol. I or II. Total population of a place located in 2 or more minor civil divisions appears in table 8. Minor civil division figures for 1950 and 1940 do not necessarily add to county totals]

County and minor civil division	1960	1950	1940
FOND DU LAC COUNTY--Con.			
Ripon city	6,163	5,619	4,566
Ripon town	1,049	974	848
Rosendale town	672	742	804
Rosendale village	415	388	317
St. Cloud village	530	408	353
Springvale town	715	752	852
Taycheedah town	2,147	1,736	1,486
Waupun city (pt.)[14]	2,086	1,998	1,910
Waupun town[14]	1,158	967	996
FOREST COUNTY	7,542	9,437	11,805
Alvin town	147	323	429
Argonne town	461	613	738
Armstrong Creek town	545	624	713
Blackwell town	147	122	269
Caswell town	107	133	199
Crandon city	1,679	1,922	2,000
Crandon town	324	470	572
Freedom town	207	204	221
Hiles town	247	286	462
Laona town	1,430	1,807	2,175
Lincoln town	319	396	593
Nashville town	539	576	833
Popple River town	60	77	131
Ross town	188	287	401
Wabeno town	1,142	1,597	2,069
GRANT COUNTY	44,419	41,460	40,639
Bagley village	275	329	293
Beetown town	956	941	999
Bloomington town	591	603	606
Bloomington village	735	631	677
Blue River village	356	425	361
Boscobel city	2,608	2,347	2,008
Boscobel town	422	357	238
Cassville town[15]	506	520	594
Cassville village[15]	1,290	984	956
Castle Rock town	440	509	626
Clifton town	511	610	621
Cuba City	1,673	1,333	1,259
Dickeyville village	671	269	...
Ellenboro town	559	587	671
Fennimore city	1,747	1,696	1,592
Fennimore town	720	719	776
Glen Haven town	758	764	784
Harrison town	557	639	650
Hazel Green town	1,214	1,003	1,040
Hazel Green village	807	635	582
Hickory Grove town	497	519	600
Jamestown town	1,490	1,146	1,086
Lancaster city	3,703	3,266	2,963
Liberty town	643	713	771
Lima town	678	760	738
Little Grant town	391	472	503
Livingston village (pt.)	467	437	508
Marion town	414	447	490
Millville town	163	189	283
Montfort village	538	576	615
Mount Hope town	372	424	427
Mount Hope village	218	232	256
Mount Ida town	615	667	738
Muscoda town[15]	392	440	469
Muscoda village[15]	927	1,046	902
North Lancaster town	553	591	569
Paris town	691	600	850
Patch Grove town	410	456	492
Patch Grove village	208	203	195
Platteville city	6,957	5,751	4,762
Platteville town	702	700	728
Potosi town[15]	1,024	970	1,247
Potosi village[15]	589	556	506
Smelser town	785	761	802
South Lancaster town	1,073	966	1,037
Tennyson village	314	211	...
Waterloo town	636	615	748
Watterstown town	286	360	385
Wingville town	463	520	567
Woodman town	227	274	308
Woodman village	112	149	108
Wyalusing town	485	542	633
GREEN COUNTY	25,851	24,172	23,146
Adams town	564	632	732
Albany town	552	508	563
Albany village	892	839	741
Belleville village (pt.)	37	67	...
Brodhead city	2,444	2,016	1,750
Brooklyn town	697	738	747
Brooklyn village (pt.)	374	330	305
Browntown village	263	279	271
Cadiz town	816	854	925
Clarno town	998	971	972
Decatur town	598	592	565
Exeter town	646	642	670
Jefferson town	1,150	1,129	1,144
Jordan town	588	648	701
Monroe city[16]	8,050	7,037	6,182

County and minor civil division	1960	1950	1940
GREEN COUNTY--Con.			
Monroe town[16]	1,062	977	1,035
Monticello village	789	792	716
Mount Pleasant town	573	573	615
New Glarus town[16]	543	516	539
New Glarus village[16]	1,468	1,224	1,068
Spring Grove town	773	824	813
Sylvester town	672	691	703
Washington town	582	639	672
York town	670	654	717
GREEN LAKE COUNTY	15,418	14,749	14,092
Berlin city (pt.)	4,793	4,660	4,215
Berlin town	766	729	650
Brooklyn town[17]	1,056	951	897
Green Lake town	1,018	977	1,003
Green Lake village[17]	953	728	661
Kingston town	550	545	605
Kingston village	343	334	295
Mackford town	649	656	708
Manchester town	793	821	747
Markesan city[17]	1,060	1,010	912
Marquette town[17]	336	547	573
Marquette village[17]	162	...	...
Princeton city	1,509	1,371	1,247
Princeton town	732	704	799
St. Marie town	285	317	380
Seneca town	413	399	400
IOWA COUNTY	19,631	19,610	20,595
Arena town	1,019	848	936
Arena village	309	296	278
Avoca village	363	424	417
Barneveld village	420	373	358
Brigham town	884	942	1,042
Clyde town	455	503	622
Cobb village[18]	387	284	276
Dodgeville city[18]	2,911	2,532	2,269
Dodgeville town[18]	1,240	1,336	1,424
Eden town[18]	524	564	570
Highland town[18]	1,054	1,093	1,245
Highland village[18]	741	785	902
Hollandale village	275	281	290
Linden town	1,086	1,134	1,236
Linden village	418	463	461
Livingston village (pt.)	21	15	12
Mifflin town	765	800	848
Mineral Point city	2,385	2,284	2,275
Mineral Point town	844	846	936
Moscow town	764	826	905
Pulaski town	565	607	661
Rewey village	219	252	267
Ridgeway town	560	578	690
Ridgeway village	455	410	431
Waldwick town	609	679	612
Wyoming town	358	455	632
IRON COUNTY	7,830	8,714	10,049
Anderson town	110	122	193
Carey town	221	273	292
Gurney town	129	161	185
Hurley city	2,763	3,034	3,375
Kimball town	514	607	723
Knight town	417	518	688
Mercer town	1,048	974	936
Montreal city	1,361	1,439	1,700
Oma town	317	396	503
Pence town	314	371	456
Saxon town	483	655	809
Sherman town	153	164	189
JACKSON COUNTY	15,151	16,073	16,599
Adams town[19]	712	689	651
Albion town	687	731	928
Alma town	753	817	932
Alma Center village	464	441	431
Bear Bluff town	114	162	153
Black River Falls city[19]	3,195	2,824	2,539
Brockway town	1,102	1,100	668
City Point town	222	272	350
Cleveland town	434	536	623
Curran town	423	519	543
Franklin town	439	544	724
Garden Valley town	442	547	634
Garfield town	361	443	524
Hixton town	509	585	646
Hixton village	310	315	301
Irving town	596	647	849
Knapp town	154	154	206
Komensky town	243	368	376
Manchester town	412	433	247
Melrose town	376	414	465
Melrose village	516	497	462
Merrillan village	591	579	591
Millston town	163	180	212
North Bend town	475	537	596
Northfield town	659	803	923
Springfield town	465	586	711
Taylor village	334	350	314

County and minor civil division	1960	1950	1940
JEFFERSON COUNTY	50,094	43,069	38,868
Aztalan town	1,073	861	847
Cold Springs town[20]	591	455	491
Concord town[20]	1,075	1,054	937
Farmington town	1,244	1,114	1,280
Fort Atkinson city[20]	7,908	6,280	6,153
Hebron town	872	830	726
Ixonia town	1,584	1,231	1,199
Jefferson city	4,548	3,625	3,059
Jefferson town[20]	3,016	2,584	2,137
Johnson Creek village	686	575	511
Koshkonong town[20]	2,340	1,749	1,328
Lake Mills city	2,951	2,516	2,219
Lake Mills town	1,394	1,161	928
Milford town	1,126	999	962
Oakland town	1,633	1,402	1,167
Palmyra town[20]	695	617	604
Palmyra village[20]	1,000	862	711
Sullivan town	1,070	1,003	882
Sullivan village[20]	418	349	286
Sumner town	892	839	566
Waterloo town	715	710	695
Waterloo village	1,947	1,667	1,474
Watertown city (pt.)	9,975	9,260	8,547
Watertown town	1,341	1,326	1,159
Whitewater city (pt.)[20]	...	...	...
JUNEAU COUNTY	17,490	18,930	18,708
Armenia town	265	323	443
Camp Douglas village	489	556	445
Clearfield town	283	320	377
Cutler town	246	290	299
Elroy city	1,505	1,654	1,850
Finley town	61	104	111
Fountain town	615	602	637
Germantown town	95	192	194
Hustler village	177	194	167
Kildare town	270	341	377
Kingston town	89	113	124
Lemonweir town[21]	1,114	1,227	1,076
Lindina town[21]	863	850	956
Lisbon town[21]	516	534	524
Lyndon town	396	421	419
Lyndon Station village	335	377	354
Marion town	183	218	319
Mauston city[21]	3,531	3,171	2,621
Necedah town	390	492	512
Necedah village	691	862	838
New Lisbon city[21]	1,337	1,482	1,215
Orange town	468	566	558
Plymouth town	618	713	810
Seven Mile Creek town	415	535	678
Summit town	572	682	815
Union Center village	252	261	190
Wonewoc town	836	889	1,006
Wonewoc village	878	961	793
KENOSHA COUNTY	100,615	75,238	63,505
Brighton town	1,081	814	827
Bristol town	2,155	1,564	1,397
Kenosha city[22]	67,899	54,368	48,765
Paris town	1,423	1,073	1,006
Pleasant Prairie town[22]	10,287	6,207	3,892
Randall town	1,013	584	554
Salem town[22]	5,541	2,867	1,772
Silver Lake village[22]	1,077	603	365
Somers town[22]	7,139	5,530	3,641
Twin Lakes village	1,497	637	409
Wheatland town	1,503	991	877
KEWAUNEE COUNTY	18,282	17,366	16,680
Ahnapee town	950	991	979
Algoma city	3,855	3,384	2,652
Carlton town	1,094	1,113	1,153
Casco town	958	900	944
Casco village	460	389	292
Franklin town	1,003	990	1,043
Kewaunee city	2,772	2,583	2,533
Lincoln town	1,035	1,066	1,208
Luxemburg town[23]	1,244	1,291	1,239
Luxemburg village[23]	730	519	468
Montepelier town	1,232	1,202	1,214
Pierce town	654	640	563
Red River town	1,235	1,180	1,329
West Kewaunee town	1,060	1,118	1,063
LA CROSSE COUNTY	72,465	67,587	59,653
Bangor town	603	639	679
Bangor village	928	941	847
Barre town	507	519	467
Burns town	849	919	990
Campbell town[24]	2,296	2,810	2,222
West La Crosse (U)	1,440	1,520	...
Farmington town	1,346	1,410	1,643
Greenfield town	966	767	642
Hamilton town	1,439	1,380	1,342

See footnotes at end of table, p. 21.

Table 7.—POPULATION OF COUNTIES, BY MINOR CIVIL DIVISIONS: 1940 TO 1960—Con.

["U" denotes an unincorporated place. For changes in boundaries, etc., between 1940 and 1950, see table 6 for this State in *U. S. Census of Population: 1950*, Vol. I or II. Total population of a place located in 2 or more minor civil divisions appears in table 8. Minor civil division figures for 1950 and 1940 do not necessarily add to county totals]

County and minor civil division	1960	1950	1940
LA CROSSE COUNTY--Con.			
Holland town	816	694	1,254
Holmen village	635	584	...
La Crosse city[24]	47,575	47,535	42,707
Medary town[24]	1,563	...	...
Onalaska city	3,161	2,561	1,742
Onalaska town	1,711	1,094	913
Rockland village	257	216	171
Shelby town[24]	5,458	3,436	2,006
Herrington (U)	2,405	...	...
Washington town	648	706	774
West Salem village	1,707	1,376	1,254
LAFAYETTE COUNTY	18,142	18,137	18,695
Argyle town	557	620	715
Argyle village	786	702	735
Belmont town	585	556	580
Belmont village	616	474	476
Benton town	614	697	646
Benton village	837	842	835
Blanchard town	270	298	371
Blanchardville village	632	707	662
Darlington city[25]	2,349	2,174	2,002
Darlington town[25]	951	981	1,029
Elk Grove town	638	600	672
Fayette town	542	581	663
Gratiot town	851	900	1,026
Gratiot village	294	323	297
Kendall town	474	504	541
Lamont town	393	431	449
Monticello town	220	263	255
New Diggings town	683	742	774
Seymour town	676	627	656
Shullsburg city	1,324	1,306	1,197
Shullsburg town	577	567	596
South Wayne village	354	328	331
Wayne town	697	644	665
White Oak Springs town	235	219	226
Willow Springs town	801	814	906
Wiota town	1,186	1,237	1,390
LANGLADE COUNTY	19,916	21,975	23,227
Ackley town	683	768	795
Ainsworth town	302	328	465
Antigo city	9,691	9,902	9,495
Antigo town	1,618	1,699	1,598
Elcho town	833	1,059	1,224
Evergreen town	473	687	829
Langlade town	410	553	768
Neva town	855	1,033	1,006
Norwood town	883	1,034	1,103
Parrish town	79	104	151
Peck town	410	477	527
Polar town	811	902	963
Price town	269	359	446
Rolling town	844	869	937
Summit town	196	227	315
Upham town	406	461	536
Vilas town	296	356	393
White Lake village	325	408	548
Wolf River town	532	749	1,128
LINCOLN COUNTY	22,338	22,235	22,536
Birch town	348	453	522
Bradley town	1,314	1,290	1,172
Corning town	802	873	967
Harding town	170	227	286
Harrison town	535	516	504
King town	342	284	298
Merrill city	9,451	8,951	8,711
Merrill town	1,254	1,119	1,102
Pine River town	1,179	1,193	1,280
Rock Falls town	303	334	338
Russell town	572	644	728
Schley town	867	841	1,024
Scott town	1,103	957	1,004
Skanawan town	215	281	293
Somo town	147	223	311
Tomahawk city	3,348	3,534	3,365
Tomahawk town	264	338	426
Wilson town	124	177	205
MANITOWOC COUNTY	75,215	67,159	61,617
Cato town[26]	1,513	1,789	1,783
Centerville town[26]	817	1,473	1,313
Cleveland village[26]	687	...	...
Cooperstown town	1,308	1,304	1,239
Eaton town[26]	716	1,345	1,112
Franklin town	1,384	1,429	1,520
Gibson town	1,154	1,177	1,156
Kiel city (pt.)	2,253	1,868	1,709
Kossuth town	2,131	1,953	1,905
Liberty town[26]	966	1,093	1,270
Manitowoc city[26]	32,275	27,598	24,404
Manitowoc town[26]	1,001	719	558
Manitowoc Rapids town[26]	3,106	3,007	2,433
Maple Grove town	882	905	966
MANITOWOC COUNTY--Con.			
Meeme town	1,367	1,353	1,393
Mishicot town[26]	1,296	1,746	1,473
Mishicot village[26]	762	...	...
Newton town	1,940	1,670	1,503
Reedsville village	830	691	729
Rockland town	935	1,023	1,122
St. Nazianz village[26]	669	...	...
Schleswig town	1,220	1,231	1,170
Two Creeks town	458	488	525
Two Rivers city[26]	12,393	10,243	10,302
Two Rivers town[26]	2,110	2,494	1,452
Valders village[26]	622	560	580
Whitelaw village[26]	420	...	...
MARATHON COUNTY	88,874	80,337	75,915
Abbotsford village (pt.)[27]	236	143	142
Athens village	770	823	856
Bergen town	372	453	502
Berlin town	835	807	856
Bern town	481	501	609
Bevent town	670	753	947
Brighton town	609	622	690
Brokaw village	319	380	477
Cassel town	944	952	1,074
Cleveland town	800	808	952
Colby city (pt.)	245	206	217
Day town	996	990	1,025
Easton town	861	893	995
Eau Pleine town	810	783	921
Edgar village	803	705	694
Elderon town	508	543	617
Elderon village	177	212	249
Emmet town	817	823	985
Fenwood village	147	139	156
Frankfort town	690	741	754
Franzen town	512	545	726
Green Valley town	329	381	456
Guenther town	284	383	437
Halsey town	555	609	771
Hamburg town	723	835	963
Harrison town	463	401	442
Hatley village	306	299	270
Hewitt town	865	559	595
Holton town[27]	984	1,007	1,099
Hull town[27]	1,085	1,038	991
Johnson town	991	989	1,137
Knowlton town	751	675	829
Kronenwetter town	1,926	1,859	2,133
McMillan[27]	1,209	1,105	1,115
Maine town	1,705	1,498	1,334
Marathon town	953	799	862
Marathon village	1,022	853	823
Marshfield city (pt.)[27]	...	...	...
Mosinee city[27]	2,067	1,453	1,361
Mosinee town[27]	692	1,042	1,105
Norrie town	644	646	825
Plover town	450	530	628
Reid town	654	694	733
Rib Falls town	757	841	878
Rib Mountain town[27]	3,381	1,966	1,291
Southwest Wausau (U) (pt.)	1,097	1,088	...
Rietbrock town	1,038	1,035	1,175
Ringle town	612	630	702
Rothschild village[27]	2,550	1,425	812
Schofield city[27]	3,038	1,948	1,536
Spencer town	806	752	750
Spencer village	897	757	506
Stettin town[27]	4,141	2,946	1,825
Southwest Wausau (U) (pt.)	3,008	1,589	...
Stratford village	1,106	982	879
Texas town[27]	1,748	1,523	1,196
Unity village (pt.)	247	213	173
Wausau city[27]	31,943	30,414	27,268
Wausau town[27]	1,639	1,381	1,169
Weston town[27]	2,924	2,179	1,458
Wien town	787	868	944
MARINETTE COUNTY	34,660	35,748	36,225
Amberg town	641	811	891
Athelstane town	229	275	377
Beaver town	1,015	1,084	1,217
Beecher town	320	356	294
Coleman village	718	668	562
Dunbar town	309	353	349
Goodman town	870	1,037	1,390
Grover town	1,521	1,640	1,751
Lake town	766	828	764
Marinette city	13,329	14,178	14,183
Middle Inlet town	378	483	547
Niagara town	476	485	508
Niagara village	2,098	2,022	2,266
Pembine town	539	561	563
Peshtigo city	2,504	2,279	1,947
Peshtigo town	2,719	2,214	1,840
Porterfield town	1,236	1,131	1,094
Pound town	1,264	1,314	1,464
Pound village	273	354	310
MARINETTE COUNTY--Con.			
Silver Cliff town	136	148	224
Stephenson town	1,762	1,771	1,876
Wagner town	473	580	593
Wausaukee town	476	564	560
Wausaukee village	608	612	655
MARQUETTE COUNTY	8,516	8,839	9,097
Buffalo town	444	561	663
Crystal Lake town	224	287	323
Douglas town	606	609	589
Endeavor village[28]	280	314	...
Harris town	402	409	418
Mecan town	323	411	371
Montello city	1,021	1,069	1,138
Montello town	404	365	404
Moundville town[28]	352	338	637
Neshkoro town	236	231	259
Neshkoro village	368	361	301
Newton town	323	348	399
Oxford town	304	312	379
Oxford village	548	509	404
Packwaukee town	718	657	709
Shields town	375	358	400
Springfield town	308	373	444
Westfield town	361	392	408
Westfield village	919	935	851
MILWAUKEE COUNTY[29]	1,036,041	871,047	766,885
Bayside village (pt.)[29]	3,078	...	...
Brown Deer village[29]	11,280	...	...
Cudahy city[29]	17,975	12,182	10,561
Fox Point village[29]	7,315	2,585	1,180
Franklin city[29]	Δ10,000	3,886	2,304
Glendale city[29]	9,537	...	...
Greendale village[29]	6,843	2,752	2,527
Greenfield city[29]	17,636	...	...
Hales Corners village[29]	5,549	...	...
Milwaukee city[29]	741,324	637,392	587,472
Oak Creek city[29]	9,372	...	...
River Hills village[29]	1,257	567	541
St. Francis city[29]	10,065	...	...
Shorewood village	15,990	16,199	15,184
South Milwaukee city	20,307	12,855	11,134
Wauwatosa city[29]	56,923	33,324	27,769
West Allis city[29]	68,157	42,959	36,364
West Milwaukee village[29]	5,043	5,429	5,010
Whitefish Bay village[29]	18,390	14,665	9,651
MONROE COUNTY	31,241	31,378	30,080
Adrian town	409	432	416
Angelo town	875	772	672
Byron town	762	782	857
Cashton village	828	836	706
Clifton town	609	666	836
Glendale town	692	823	805
Grant town	228	255	424
Greenfield town	533	499	662
Jefferson town	842	903	930
Kendall village	528	558	478
Lafayette town	184	237	338
La Grange town[30]	2,280	2,312	850
Leon town	610	698	827
Lincoln town	777	868	966
Little Falls town	944	1,123	1,144
Melvina village	111	121	135
New Lyme town	129	152	266
Norwalk village	484	519	551
Oakdale town	652	632	691
Portland town	770	879	964
Ridgeville town	659	717	776
Scott town	72	90	126
Sheldon town	626	699	831
Sparta city[30]	6,080	5,893	5,820
Sparta town[30]	1,671	1,578	1,551
Tomah city[30]	5,321	4,760	3,817
Tomah town[30]	931	765	745
Wellington town	689	787	861
Wells town	467	535	571
Wilton town	680	759	759
Wilton village	578	533	486
Wyeville village	220	195	219
OCONTO COUNTY	25,110	26,238	27,075
Abrams town	820	759	805
Armstrong town	373	490	572
Bagley town	197	211	242
Brazeau town	916	933	1,135
Breed town	391	422	537
Chase town	932	952	1,091
Doty town	81	103	125
Gillett city	1,374	1,410	1,145
Gillett town	957	1,003	1,029
How town	627	746	777
Lena town	828	884	970
Lena village	506	526	469
Little River town	928	1,048	1,011
Little Suamico town	989	1,049	1,098

ΔThe revised population total for Franklin city is 10,006. The figure in the table resulted from an omission which was discovered too late for inclusion in the detailed distributions.

See other footnotes at end of table, p. 21.

Table 7.—POPULATION OF COUNTIES, BY MINOR CIVIL DIVISIONS: 1940 TO 1960—Con.

["U" denotes an unincorporated place. For changes in boundaries, etc., between 1940 and 1950, see table 6 for this State in *U. S. Census of Population: 1950*, Vol. I or II. Total population of a place located in 2 or more minor civil divisions appears in table 8. Minor civil division figures for 1950 and 1940 do not necessarily add to county totals]

County and minor civil division	1960	1950	1940
OCONTO COUNTY--Con.			
Maple Valley town	742	880	934
Morgan town	633	688	813
Oconto city	4,805	5,055	5,362
Oconto town	974	993	1,102
Oconto Falls city	2,331	2,050	1,888
Oconto Falls town	843	887	909
Pensaukee town	869	860	822
Riverview town	260	252	243
Spruce town	834	927	960
Stiles town	792	816	806
Suring village	513	546	437
Townsend town	383	380	409
Underhill town	600	691	736
Wheeler town	351	382	360
Menominee Indian Reservation (pt.)	261	295	288
ONEIDA COUNTY	22,112	20,643	18,938
Cassian town	243	298	715
Crescent town	1,117	863	662
Enterprise town	200	234	324
Hazelhurst town	214	231	227
Lake Tomahawk town	455	418	345
Little Rice town	70	123	193
Lynne town	170	176	252
Minocqua town	1,664	1,431	1,259
Monico town	314	399	493
Newbold town	949	691	395
Nokomis town	316	320	...
Pelican town	2,415	1,928	1,402
Piehl town	61	79	146
Pine Lake town[31]	1,617	1,299	829
Rhinelander city[31]	8,790	8,774	8,501
Schoepke town	332	379	514
Stella town	255	271	195
Sugar Camp town	627	550	508
Three Lakes town	1,205	1,250	1,118
Woodboro town	171	180	169
Woodruff town	927	754	686
OUTAGAMIE COUNTY	101,794	81,722	70,032
Appleton city (pt.)[32]	46,758	34,010	28,436
Bear Creek village	455	476	409
Black Creek town	884	880	854
Black Creek village	707	650	542
Bovina town[32]	663	663	655
Buchanan town[32]	1,880	1,376	1,219
Center town	1,386	1,301	1,271
Cicero town	1,226	1,144	1,168
Combined Locks village	1,421	720	625
Dale town	1,225	1,157	1,105
Deer Creek town	872	899	1,008
Ellington town	1,334	1,269	1,229
Freedom town[32]	2,077	1,639	1,493
Grand Chute town[32]	5,035	5,943	3,814
Greenville town	1,538	1,223	1,159
Hortonia town[32]	695	632	570
Hortonville village[32]	1,366	1,081	968
Kaukauna city[32]	10,096	8,337	7,382
Kaukauna town[32]	804	687	688
Kimberly village[32]	5,322	3,179	2,618
Liberty town[32]	494	497	423
Little Chute village	5,099	4,152	3,360
Maine town	685	707	768
Maple Creek town	612	616	674
New London city (pt.)[32]	1,222	1,184	1,154
Oneida town	2,520	2,288	2,013
Osborn town	578	614	565
Seymour city	2,045	1,760	1,365
Seymour town	1,086	1,069	1,114
Shiocton village[32]	685	673	592
Vandenbroek town	1,024	391	786
OZAUKEE COUNTY	38,441	23,361	18,985
Bayside village (pt.)[33]	103	...	...
Belgium town	1,646	1,467	1,284
Belgium village	643	460	356
Cedarburg city[33]	5,191	2,810	2,245
Cedarburg town[33]	2,248	1,568	1,324
Fredonia town[33]	1,475	1,191	1,164
Fredonia village[33]	710	471	356
Grafton town[33]	1,996	1,225	955
Grafton village[33]	3,748	1,489	1,150
Mequon city[33]	8,543	4,065	3,068
Port Washington city[33]	5,984	4,755	4,046
Port Washington town[33]	1,303	1,079	891
Saukville town	1,306	1,185	1,070
Saukville village	1,038	699	431
Thiensville village	2,507	897	645
PEPIN COUNTY	7,332	7,462	7,897
Albany town	566	610	632
Durand city[34]	2,039	1,961	1,858
Durand town[34]	431	329	293
Frankfort town	502	625	772
Lima town	681	701	762
Pepin town	750	733	868
PEPIN COUNTY--Con.			
Pepin village	825	840	754
Stockholm town	225	256	344
Stockholm village	106	124	179
Waterville town	1,058	1,168	1,305
Waubeck town	149	115	130
PIERCE COUNTY	22,503	21,448	21,471
Bay City village	327	326	299
Clifton town	578	495	508
Diamond Bluff town	432	405	442
Ellsworth town[35]	1,118	1,150	1,144
Ellsworth village[35]	1,701	1,475	1,340
Elmwood village	776	772	828
El Paso town	777	833	878
Gilman town	819	889	956
Hartland town	800	792	847
Isabelle town	123	148	147
Maiden Rock town[35]	639	759	917
Maiden Rock village[35]	189	269	291
Martell town	726	798	908
Oak Grove town	664	600	642
Plum City village	384	355	368
Prescott city	1,536	1,005	857
River Falls city (pt.)	4,232	3,451	2,516
River Falls town	920	916	900
Rock Elm town	706	816	984
Salem town	588	654	745
Spring Lake town	640	690	859
Spring Valley village	977	975	973
Trenton town	994	968	1,011
Trimbelle town	1,077	1,056	1,133
Union town	780	851	978
POLK COUNTY	24,968	24,944	26,197
Alden town	1,164	1,120	1,193
Amery city	1,769	1,625	1,461
Apple River town	567	612	728
Balsam Lake town	565	602	764
Balsam Lake village	541	488	452
Beaver town	661	693	766
Black Brook town	726	778	833
Bone Lake town	466	544	649
Centuria village	551	521	411
Clam Falls town	549	626	725
Clayton town	710	759	748
Clayton village	324	350	367
Clear Lake town	774	793	885
Clear Lake village	724	695	676
Dresser village	498	365	294
Eureka town	1,019	1,214	1,323
Farmington town	1,003	773	911
Frederic village	857	893	725
Garfield town	737	732	953
Georgetown town	491	567	569
Johnstown town	381	437	413
Laketown town	784	855	990
Lincoln town	886	852	960
Lorain town	347	389	447
Luck town	623	698	855
Luck village	853	803	617
McKinley town	353	353	401
Milltown town	692	797	927
Milltown village	608	580	469
Osceola town	716	678	736
Osceola village	942	700	642
St. Croix Falls city[36]	1,249	1,065	1,007
St. Croix Falls town	677	670	817
Sterling town	396	500	644
West Sweden town	765	817	839
PORTAGE COUNTY	36,964	34,858	35,800
Alban town	621	677	956
Almond town	501	539	663
Almond village	391	435	449
Amherst town	760	851	995
Amherst village	596	608	611
Amherst Junction village	131	185	197
Belmont town	386	471	582
Buena Vista town	668	706	995
Carson town	1,212	1,195	1,454
Dewey town	510	525	718
Eau Pleine town	807	891	1,029
Grant town	733	639	619
Hull town[37]	2,297	1,525	1,428
Junction City village	381	330	308
Lanark town	571	642	712
Linwood town	601	634	676
Nelsonville village	170	188	180
New Hope town	466	608	805
Park Ridge village	504	314	210
Pine Grove town	628	665	668
Plover town	1,972	1,621	2,082
Rosholt village	497	508	523
Sharon town	1,241	1,312	1,979
Stevens Point city[37]	17,837	16,564	15,777
Stockton town	1,290	1,371	1,584
Whiting village	1,193	854	...
PRICE COUNTY	14,370	16,344	18,467
Catawba town	365	344	421
Catawba village	230	233	290
Eisenstein town	594	655	818
Elk town	526	616	677
Emery town	349	472	609
Fifield town	657	792	958
Flambeau town	342	475	575
Georgetown town	211	258	319
Hackett town	191	266	365
Harmony town	277	338	361
Hill town	325	363	427
Kennan town	504	553	577
Kennan village	162	194	256
Knox town	530	739	903
Lake town	1,246	1,327	1,611
Ogema town	864	1,011	1,079
Park Falls city	2,919	2,924	3,252
Phillips city	1,524	1,775	1,915
Prentice town	462	672	694
Prentice village	427	477	452
Spirit town	420	555	546
Worcester town	1,245	1,305	1,362
RACINE COUNTY	141,781	109,585	94,047
Burlington city[38]	5,856	4,780	4,414
Burlington town[38]	3,765	2,270	1,297
Caledonia town[38]	9,696	5,713	4,019
Dover town	3,503	2,450	1,782
Mount Pleasant town[38]	12,358	11,339	6,760
North Bay village[38]	264	...	...
Norway town	3,341	2,272	1,354
Wind Lake (U)	1,305	1,067	...
Racine city[38]	89,144	71,193	67,195
Raymond town	2,344	1,734	1,549
Rochester town[38]	919	530	460
Rochester village[38]	413	333	288
Sturtevant village[38]	1,488	1,176	803
Union Grove village	1,970	1,358	973
Waterford town[38]	2,681	1,863	1,153
Waterford village[38]	1,500	1,100	786
Wind Point village[38]	463	...	...
Yorkville town	2,076	1,474	1,254
RICHLAND COUNTY	17,684	19,245	20,381
Akan town	546	746	870
Bloom town	683	913	993
Boaz village	117	188	230
Buena Vista town	1,127	1,076	1,067
Cazenovia village[39]	351	403	370
Dayton town	617	699	836
Eagle town	653	765	901
Forest town	490	590	670
Henrietta town	651	839	988
Ithaca town	722	749	842
Lone Rock village	563	570	502
Marshall town	589	683	768
Orion town	602	666	756
Richland town[39]	1,316	1,327	1,214
Richland Center city[39]	4,746	4,608	4,364
Richwood town	713	849	1,045
Rockbridge town	728	798	807
Sylvan town	586	682	840
Viola village (pt.)	473	535	539
Westford town[39]	741	696	827
Willow town	579	744	836
Yuba village	91	119	116
ROCK COUNTY	113,913	92,778	80,173
Avon town	577	614	583
Beloit city[40]	32,846	29,590	25,365
Beloit town[40]	8,395	5,660	3,369
Beloit West (U)	1,092	...	...
Grand Avenue Park (U)	1,070	1,580	...
Perrygo Place (U)	4,475	...	...
Bradford town	992	909	895
Center town	907	814	874
Clinton town	1,022	898	871
Clinton village	1,274	1,138	903
Edgerton city	4,000	3,507	3,266
Evansville city	2,858	2,531	2,321
Footville village	675	562	459
Fulton town	1,824	1,418	1,210
Harmony town[40]	1,429	1,676	1,481
Janesville city[40]	35,164	24,899	22,992
Janesville town[40]	2,169	1,822	1,600
Johnstown town	880	776	774
La Prairie town[40]	886	956	833
Lima town	949	876	873
Magnolia town	725	717	694
Milton town[40]	1,749	1,314	1,835
Milton village[40]	1,671	1,549	1,266
Milton Junction village[40]	1,433	1,104	...
Newark town	1,062	876	797
Orfordville village	665	543	510
Plymouth town	1,112	960	902
Porter town	963	888	823

See footnotes at end of table, p.21.

Table 7.—POPULATION OF COUNTIES, BY MINOR CIVIL DIVISIONS: 1940 TO 1960—Con.

["U" denotes an unincorporated place. For changes in boundaries, etc., between 1940 and 1950, see table 6 for this State in *U. S. Census of Population: 1950*, Vol. I or II. Total population of a place located in 2 or more minor civil divisions appears in table 8. Minor civil division figures for 1950 and 1940 do not necessarily add to county totals]

County and minor civil division	1960	1950	1940
ROCK COUNTY--Con.			
Rock town[40]	2,161	2,255	1,454
Spring Valley town	807	714	788
Turtle town[40]	3,632	2,290	1,516
Union town	1,086	922	919
RUSK COUNTY	14,794	16,790	17,737
Atlanta town	549	661	796
Big Bend town	365	445	583
Big Falls town	136	175	148
Bruce village	815	867	596
Cedar Rapids town	28	43	80
Conrath village	121	114	128
Dewey town	369	375	496
Flambeau town	895	943	904
Glen Flora village	75	91	140
Grant town	1,049	983	1,049
Grow town	559	644	619
Hawkins town	281	317	344
Hawkins village	402	414	496
Hubbard town	124	227	248
Ingram village	99	146	174
Ladysmith city	3,584	3,924	3,671
Lawrence town	219	337	329
Marshall town	706	725	891
Murry town	324	416	542
Richland town	211	287	284
Rusk town	387	500	575
Sheldon village	240	271	199
South Fork town	201	197	277
Strickland town	385	465	580
Stubbs town	631	720	812
Thornapple town	450	661	694
Tony village	162	182	186
True town	361	430	480
Washington town	233	323	323
Weyerhauser village	339	331	298
Wilkinson town	49	85	148
Willard town	362	392	459
Wilson town	83	99	188
ST. CROIX COUNTY	29,164	25,905	24,842
Baldwin town[41]	833	907	1,057
Baldwin village[41]	1,184	1,100	918
Cady town	762	815	932
Cylon town	614	640	619
Deer Park village	221	226	203
Eau Galle town	717	728	859
Emerald town	647	702	766
Erin Prairie town	499	504	447
Forest town	674	733	807
Glenwood City[41]	835	778	811
Glenwood town	835	882	890
Hammond town	773	675	711
Hammond village	645	554	467
Hudson city[41]	4,325	3,435	2,987
Hudson town[41]	649	467	426
Kinnickinnic town	667	567	561
New Richmond city[41]	3,316	2,886	2,388
North Hudson village	1,019	787	595
Pleasant Valley town	310	339	343
Richmond town[41]	701	560	572
River Falls city (pt.)	625	426	290
Roberts village	308	290	...
Rush River town	403	414	419
St. Joseph town	1,068	846	718
Somerset town	976	877	854
Somerset village	729	531	476
Springfield town	814	813	984
Stanton town	640	540	603
Star Prairie town	1,015	873	917
Star Prairie village	331	288	250
Troy town	845	655	589
Warren town	614	483	787
Wilson village	140	174	188
Woodville village	430	410	408
SAUK COUNTY	36,179	38,120	33,700
Baraboo city[42]	Δ6,672	7,264	6,415
Baraboo town[42]	1,219	1,662	1,416
Bear Creek town	663	766	837
Dellona town	471	513	508
Delton town[42]	1,031	1,461	996
Excelsior town	733	680	782
Fairfield town	567	608	560
Franklin town[42]	904	934	1,015
Freedom town	513	595	660
Greenfield town	644	706	675
Honey Creek town	790	842	880
Ironton town	687	818	788
Ironton village	167	176	213
Lake Delton village[42]	714	...	...
La Valle town[42]	640	707	880
La Valle village[42]	417	448	408
Lime Ridge village	152	183	197
Loganville village	220	250	236
Merrimac town[42]	372	362	519
SAUK COUNTY--Con.			
Merrimac village	297	317	234
North Freedom village	579	611	547
Plain village[42]	677	512	405
Prairie du Sac town	638	520	516
Prairie du Sac village	1,676	1,402	1,001
Reedsburg city	4,371	4,072	3,608
Reedsburg town	1,349	1,188	1,167
Rock Springs village	463	442	395
Sauk City village	2,095	1,755	1,325
Spring Green town	658	651	682
Spring Green village	1,146	1,064	868
Sumpter town[42]	439	2,564	592
Troy town	846	842	974
Washington town	785	940	1,035
West Baraboo village[42]	613	...	...
Westfield town	702	767	808
Winfield town	590	685	666
Woodland town	679	813	892
SAWYER COUNTY	9,475	10,323	11,540
Bass Lake town	705	751	736
Couderay town	340	389	521
Couderay village	113	133	189
Draper town	314	507	608
Edgewater town	236	242	276
Exeland village	214	211	194
Hayward city	1,540	1,577	1,571
Hayward town	1,304	1,282	1,345
Hunter town	327	420	387
Lenroot town	532	547	629
Meadowbrook town	200	260	316
Meteor town	167	256	294
Ojibwa town	281	282	309
Radisson town[43]	358	658	870
Radisson village[43]	179	...	...
Round Lake town	464	476	499
Sand Lake town	562	597	675
Spider Lake town	246	200	248
Weirgor town	384	417	455
Winter town	1,009	1,118	1,418
SHAWANO COUNTY	34,351	35,249	35,378
Almon town	602	737	781
Angelica town	1,387	1,441	1,463
Aniwa town	601	524	587
Aniwa village	247	257	283
Bartelme town	338	470	530
Belle Plaine town	1,545	1,378	1,321
Birnamwood town	516	604	822
Birnamwood village	568	561	556
Bonduel village	876	742	661
Bowler village	274	344	315
Cecil village	357	395	370
Eland village	213	232	296
Fairbanks town	581	678	735
Germania town	411	380	456
Grant town	957	953	1,099
Green Valley town	1,027	1,132	1,183
Gresham village	458	427	295
Hartland town	868	913	939
Herman town	848	902	1,043
Hutchins town	446	586	699
Lessor town	900	961	977
Maple Grove town	1,338	1,297	1,376
Mattoon village	435	510	524
Morris town	489	556	717
Navarino town	447	494	543
Pella town	731	789	874
Red Springs town	506	707	906
Richmond town	1,336	1,154	1,061
Seneca town	576	600	674
Shawano city	6,103	5,894	5,565
Tigerton village	781	827	794
Washington town	856	846	827
Waukechon town	912	968	877
Wescott town	1,856	1,633	893
Wittenberg town	728	830	971
Wittenberg village	892	874	900
Menominee Indian Reservation (pt.)	2,345	2,653	2,465
Neopit (U)	1,359	1,257	...
SHEBOYGAN COUNTY	86,484	80,631	76,221
Adell village	398	366	313
Cascade village	449	403	358
Cedar Grove village	1,175	1,010	907
Elkhart Lake village	651	587	571
Glenbeulah village	428	384	357
Greenbush town	1,044	1,095	1,152
Herman town	2,438	2,120	1,932
Holland town[44]	2,074	2,000	2,010
Kohler village	1,524	1,716	1,789
Lima town	2,333	2,257	1,784
Lyndon town	1,022	1,051	1,032
Mitchell town	727	694	822
Mosel town	906	1,019	830
Oostburg village[44]	1,065	895	742
SHEBOYGAN COUNTY--Con.			
Plymouth city[44]	5,128	4,543	4,170
Plymouth town[44]	1,963	1,588	1,459
Random Lake village	858	679	613
Rhine town	1,280	1,182	1,169
Russell town	419	412	436
Scott town	1,255	1,207	1,179
Sheboygan city[44]	45,747	42,365	40,638
Sheboygan town[44]	3,615	4,266	4,328
Smiths Garden-Fairview (U)	1,302	1,609	...
Sheboygan Falls city[44]	4,061	3,599	3,395
Sheboygan Falls town[44]	1,870	1,841	1,660
Sherman town	1,264	1,146	988
Waldo village	403	367	324
Wilson town	2,387	1,839	1,263
TAYLOR COUNTY	17,843	18,456	20,105
Aurora town	563	564	637
Browning town	630	630	709
Chelsea town	566	603	681
Cleveland town	358	458	511
Deer Creek town	810	780	1,053
Ford town	306	334	388
Gilman village	379	402	440
Goodrich town	414	460	520
Greenwood town	653	758	841
Grover town	232	266	385
Hammel town	526	516	593
Holway town	859	834	896
Jump River town	391	448	623
Little Black town	1,182	1,216	1,426
Lublin village	160	161	148
McKinley town	491	570	658
Maplehurst town	405	462	554
Medford city[45]	3,260	2,799	2,361
Medford town[45]	1,622	1,661	1,593
Molitor town	168	200	212
Pershing town	358	418	472
Rib Lake town	657	769	879
Rib Lake village	794	853	1,042
Roosevelt town	602	678	1,022
Stetsonville village	319	334	...
Taft town	418	499	548
Westboro town	720	783	913
TREMPEALEAU COUNTY	23,377	23,730	24,381
Albion town	601	593	725
Arcadia city	2,084	1,949	1,830
Arcadia town	1,851	1,928	2,302
Blair city	909	873	856
Burnside town	708	768	894
Caledonia town	344	307	330
Chimney Rock town	489	669	860
Dodge town	471	449	543
Eleva village	548	479	406
Ettrick town	1,316	1,425	1,991
Ettrick village	479	415	...
Gale town[46]	1,257	1,366	1,450
Galesville city[46]	1,199	1,193	1,147
Hale town	1,167	1,272	1,448
Independence city[46]	954	1,088	1,036
Lincoln town[46]	882	781	746
Osseo city	1,144	1,126	1,105
Pigeon town[46]	768	1,051	1,067
Pigeon Falls village[46]	207	...	...
Preston town	1,060	1,274	1,379
Strum village[46]	663	542	...
Sumner town	613	647	672
Trempealeau town	1,044	991	1,001
Trempealeau village	704	645	527
Unity town[46]	469	520	1,031
Whitehall city[46]	1,446	1,379	1,035
VERNON COUNTY	25,663	27,906	29,940
Bergen town	782	716	707
Chaseburg village	242	219	258
Christiana town	866	967	1,039
Clinton town	817	950	1,039
Coon town	719	853	995
Coon valley village	536	466	469
De Soto village (pt.)	240	278	288
Forest town	650	863	1,029
Franklin town	962	1,181	1,320
Genoa town	559	612	739
Genoa village	325	340	339
Greenwood town	560	619	762
Hamburg town	663	683	727
Harmony town	730	806	893
Hillsboro city	1,366	1,341	1,146
Hillsboro town	667	833	946
Jefferson town	1,033	1,099	1,256
Kickapoo town	573	702	823
La Farge village	833	905	921
Liberty town	242	327	414
Ontario village	448	527	533
Readstown village	469	541	584
Stark town	487	684	823

ΔThe revised population total for Baraboo is 7,660. The figure in the table resulted from an omission which was discovered too late for inclusion in the detailed distributions.

See other footnotes at end of table, p. 21.

Table 7.—POPULATION OF COUNTIES, BY MINOR CIVIL DIVISIONS: 1940 TO 1960—Con.

["U" denotes an unincorporated place. For changes in boundaries, etc., between 1940 and 1950, see table 6 for this State in *U. S. Census of Population: 1950*, Vol. I or II. Total population of a place located in 2 or more minor civil divisions appears in table 8. Minor civil division figures for 1950 and 1940 do not necessarily add to county totals]

County and minor civil division	1960	1950	1940
VERNON COUNTY--Con.			
Sterling town	803	980	1,085
Stoddard village	552	459	368
Union town	516	585	710
Viola village (pt.)	248	250	286
Viroqua city[47]	3,926	3,795	3,549
Viroqua town[47]	1,518	1,631	1,766
Webster town	694	894	1,061
Westby city	1,544	1,491	1,438
Wheatland town	463	603	685
Whitestown town	630	706	942
VILAS COUNTY	9,332	9,363	8,894
Arbor Vitae town	745	648	521
Boulder Junction town	540	482	366
Cloverland town	258	231	210
Conover town	405	472	472
Eagle River city[48]	1,367	1,469	1,491
Flambeau town	1,447	1,337	1,133
Land O'Lakes town	542	548	440
Lincoln town[48]	1,080	959	911
Manitowish Waters town	347	273	180
Phelps town	924	1,179	1,614
Plum Lake town	272	310	302
Presque Isle town	261	312	344
St. Germain town	398	398	286
Washington town	560	493	380
Winchester town	186	247	244
WALWORTH COUNTY	52,368	41,584	33,103
Bloomfield town[49]	2,154	1,442	971
Darien town[49]	1,119	1,569	1,358
Darien village[49]	805	...	...
Delavan city[49]	4,846	4,007	3,444
Delavan town[49]	3,138	2,064	1,377
Delavan Lake (U) (pt.)	1,864	...	...
East Troy town[49]	2,247	1,585	898
East Troy village[49]	1,455	1,052	925
Elkhorn city	3,586	2,935	2,382
Fontana on Geneva Lake village[49]	1,326	726	461
Geneva town[49]	2,252	1,778	1,444
Genoa City village	1,005	866	715
Lafayette town	899	811	814
La Grange town	1,087	915	757
Lake Geneva city[49]	4,929	4,300	3,238
Linn town[49]	1,620	1,455	1,179
Lyons town[49]	1,878	1,251	1,150
Richmond town	935	761	751
Sharon town	1,030	924	909
Sharon village	1,167	1,013	812
Spring Prairie town	1,164	1,070	921
Sugar Creek town	1,532	1,161	896
Troy town	1,060	962	842
Walworth town[49]	1,064	936	917
Delavan Lake (U) (pt.)	20	...	...
Walworth village[49]	1,494	1,137	875
Whitewater city (pt.)[49]	6,380	5,101	3,689
Whitewater town[49]	848	645	661
Williams Bay village[49]	1,347	1,118	717
WASHBURN COUNTY	10,301	11,665	12,496
Barronett town	377	463	515
Bashaw town	571	626	681
Bass Lake town	213	296	295
Beaver Brook town	415	443	513
Birchwood town[50]	208	294	339
Birchwood village[50]	433	502	531
Brooklyn town	197	285	349
Casey town	173	173	165
Chicog town	62	193	249
Crystal town	233	317	355
Evergreen town	514	578	560
Frog Creek town	128	172	266
Gull Lake town	92	133	179
Long Lake town	383	381	408
Madge town	226	243	283
Minong town	357	397	396
Minong village	348	357	308
Sarona town	368	396	487
Shell Lake village	1,016	954	872
Spooner city	2,398	2,597	2,639
Spooner town	285	337	358
Springbrook town	370	413	452
Stinnett town	156	203	266
Stone Lake town	299	352	393
Trego town	479	560	637
WASHINGTON COUNTY	46,119	33,902	28,430
Addison town	2,072	1,672	1,629
Barton town[51]	1,204	1,029	848
Barton village[51]	1,569	1,039	900
WASHINGTON COUNTY--Con.			
Erin town	1,133	995	955
Farmington town	1,433	1,320	1,251
Germantown town[51]	3,984	2,100	1,626
Germantown village[51]	622	357	292
Hartford city[51]	5,627	4,549	3,910
Hartford town[51]	1,870	1,429	1,239
Jackson town[51]	1,576	1,299	1,244
Jackson village[51]	458	361	302
Kewaskum town[51]	897	824	736
Kewaskum village[51]	1,572	1,183	880
Polk town	2,090	1,401	1,224
Richfield town	3,172	2,077	1,564
Slinger village	1,141	919	775
Trenton town	2,657	1,776	1,499
Wayne town	1,081	1,128	1,055
West Bend city[51]	9,969	6,849	5,452
West Bend town[51]	1,992	1,595	1,049
WAUKESHA COUNTY	158,249	85,901	62,744
Big Bend village	797	480	298
Brookfield city[52]	19,812	...	...
Brookfield town[52]	1,990	7,425	4,196
Butler village[52]	2,274	1,047	778
Chenequa village[52]	445	270	288
Delafield city[52]	2,334	...	...
Delafield town[52]	2,822	3,740	2,494
Dousman village[52]	410	328	272
Eagle town	1,103	947	742
Eagle village	620	460	391
Elm Grove village[52]	4,994	...	...
Genesee town	2,183	1,686	1,484
Hartland village	2,088	1,190	998
Lac La Belle village	276	174	66
Lannon village[52]	1,084	438	378
Lisbon town[52]	2,885	1,532	1,158
Menomonee Falls village[52]	18,276	2,469	1,469
Merton town[52]	3,077	2,214	1,426
Merton village	407	343	254
Mukwonago town[52]	1,579	1,269	801
Mukwonago village[52]	1,877	1,207	855
Muskego town	8,888	4,157	2,495
Nashotah village[52]	321	...	...
New Berlin city[52]	15,788	5,334	3,034
North Prairie village	489	424	375
Oconomowoc city[52]	6,682	5,345	4,562
Oconomowoc town[52]	4,465	3,288	2,081
Okauchee (U) (pt.)	1,769	1,241	...
Oconomowoc Lake village[52]	414	...	...
Ottawa town[52]	1,092	764	675
Pewaukee town[52]	5,797	5,493	3,299
Pewaukee village[52]	2,484	1,792	1,352
Summit town[52]	3,472	2,571	1,617
Okauchee (U) (pt.)	110	365	...
Sussex village[52]	1,087	679	548
Vernon town	2,037	1,464	1,201
Wales village	356	237	170
Waukesha city[52]	30,004	21,233	19,242
Waukesha town[52]	3,540	2,108	1,540
WAUPACA COUNTY	35,340	35,056	34,614
Bear Creek town	844	938	986
Big Falls village[53]	119	146	187
Caledonia town	715	705	696
Clintonville city[53]	4,778	4,657	4,134
Dayton town	729	665	716
Dupont town	682	744	863
Embarrass village[53]	306	303	335
Farmington town	1,885	1,746	1,819
Fremont town	449	361	411
Fremont village	575	504	437
Harrison town	423	587	637
Helvetia town	425	488	515
Iola town	462	536	672
Iola village	831	867	746
Larrabee town[53]	1,257	1,237	1,142
Lebanon town	845	774	854
Lind town	707	804	843
Little Wolf town	955	930	1,034
Manawa city[53]	1,037	990	791
Marion city	1,200	1,118	1,034
Matteson town[53]	829	870	852
Mukwa town[53]	1,000	799	814
New London city (pt.)[53]	4,066	3,738	3,671
Ogdensburg village	181	221	207
Royalton town	1,138	1,193	1,216
St. Lawrence town	551	605	727
Scandinavia town	528	576	718
Scandinavia village	266	286	295
Union town	850	873	962
WAUPACA COUNTY--Con.			
Waupaca city	3,984	3,921	3,458
Waupaca town	743	761	758
Weyauwega city[53]	1,239	1,207	1,173
Weyauwega town[53]	448	549	488
Wyoming town[53]	293	357	423
WAUSHARA COUNTY	13,497	13,920	14,268
Aurora town	780	731	822
Berlin city (pt.)	45	33	32
Bloomfield town	770	801	882
Coloma town[54]	355	339	387
Coloma village[54]	312	338	308
Dakota town	521	400	394
Deerfield town	340	417	455
Hancock town	354	480	470
Hancock village	367	449	481
Leon town	520	546	592
Lohrville village	225	206	191
Marion town	700	746	684
Mount Morris town	422	451	471
Oasis town	364	389	448
Plainfield town	449	476	482
Plainfield village	660	680	571
Poysippi town	809	830	862
Redgranite village	588	648	857
Richford town	317	386	454
Rose town	287	420	494
Saxeville town	506	535	619
Springwater town	366	389	387
Warren town	708	636	676
Wautoma city	1,466	1,376	1,180
Wautoma town	672	636	510
Wild Rose village	594	582	559
WINNEBAGO COUNTY	107,928	91,103	80,507
Algoma town[55]	2,177	1,647	1,242
Black Wolf town	1,613	1,143	861
Clayton town	1,302	1,203	1,160
Menasha city[55]	14,647	12,385	10,481
Menasha town[55]	5,480	3,007	1,235
Neenah city[55]	18,057	12,437	10,645
Neenah town[55]	2,273	2,045	1,262
Nekimi town	1,073	986	977
Nepeuskun town	659	667	710
Omro city	1,991	1,470	1,401
Omro town	1,221	1,100	1,020
Oshkosh city[55]	45,110	41,084	39,089
Oshkosh town[55]	4,321	4,715	3,449
Poygan town	596	566	579
Rushford town	1,320	1,326	1,355
Utica town	987	940	893
Vinland town	1,203	1,009	901
Winchester town	1,009	887	944
Winneconne town	914	731	628
Winneconne village	1,273	1,078	931
Wolf River town	702	677	744
WOOD COUNTY	59,105	50,500	44,465
Arpin town	1,066	1,027	1,154
Auburndale town	863	853	986
Auburndale village	396	325	342
Biron village	726	528	475
Cameron town[56]	286	285	301
Cary town	330	351	423
Cranmoor town	251	290	258
Dexter town	273	331	379
Grand Rapids town[56]	6,791	4,142	2,360
South Wisconsin Rapids (U).	1,464	1,836	...
Hansen town	737	712	972
Hiles town	175	206	202
Lincoln town[56]	1,241	1,243	1,256
Marshfield city (pt.)[56]	14,153	12,394	10,359
Marshfield town	977	782	767
Milladore town	762	825	962
Milladore village	239	247	226
Nekoosa city	2,515	2,352	2,212
Pittsville city	661	636	556
Port Edwards town	739	543	470
Port Edwards village	1,849	1,336	1,192
Remington town	328	408	420
Richfield town	1,019	867	920
Rock town	621	619	771
Rudolph town	1,410	1,122	1,030
Saratoga town	1,903	1,307	932
Seneca town	745	495	472
Sherry town	760	680	767
Sigel town	1,189	1,112	1,204
Vesper village	351	342	...
Wisconsin Rapids city[56]	15,042	13,496	11,416
Wood town	707	644	681

[1] ASHLAND.--Part of Gingles town annexed to Ashland city.

[2] BARRON.--Part of Clinton town annexed to Almena village. Part of Crystal Lake town annexed to Cumberland city.

[3] BAYFIELD.--Namakagon town changed from Namekagon town since 1950.

[4] BROWN.--Parts of De Pere, Lawrence, and Allouez towns annexed to De Pere city. Howard town incorporated as Howard village. Parts of Hobart, Ashwaubenon, and Preble towns annexed to Green Bay city.

[5] CALUMET.--Part of Harrison town annexed to Appleton city. Part of Brillion town annexed to Brillion city. Parts of Charlestown town and Chilton town annexed to Chilton city. Part of New Holstein town annexed to New Holstein city.

[6] CHIPPEWA.--Cornell village changed to city since 1950. Part of Cleveland town annexed to Cornell city. Part of Woodmohr town annexed to Bloomer city. Part of Hallie town annexed to Eau Claire city. Name of Holcombe town changed to Lake Holcombe.

Table 7.—POPULATION OF COUNTIES, BY MINOR CIVIL DIVISIONS: 1940 TO 1960—Con.

[7] CLARK.--Part of Longwood town annexed to Owen city. Part of Hixon town annexed to Withee village. Part of Colby town annexed to Colby city. Part of Pine Valley town annexed to Neillsville city.

[8] COLUMBIA.--Part of Courtland town annexed to Randolph and Cambria villages. Part of Lewiston town annexed to Portage city. Part of Newport town annexed to Wisconsin Dells city. Part of Dekorra town annexed to Poynette village. Part of Lodi town annexed to Lodi city.

[9] DANE.--Part of Burke, Madison, Blooming Grove, Fitchburg, Verona, and Middleton towns annexed to Madison city. Parts of Blooming Grove town annexed to McFarland and Monona villages. Part of Verona town annexed to Verona village. Part of Middleton town annexed to Middleton village. Part of Madison town annexed to Shorewood Hills village. Part of Mazomanie town annexed to Mazomanie village. Part of Berry and Cross Plains towns annexed to Cross Plains village. Part of Montrose town annexed to Belleville village. Part of Dunkirk town annexed to Stoughton city. Part of Christiana town annexed to Cambridge village. Part of Deerfield town annexed to Deerfield village. Part of Medina town annexed to Marshall village. Part of Sun Prairie town annexed to Sun Prairie city. Sun Prairie village changed to city since 1950. Part of Windsor town annexed to De Forest village.

[10] DODGE.--Part of Lomira town annexed to Lomira village. Brownsville village incorporated from part of Lomira town. Part of Chester town annexed to Waupun city. Part of Westford town annexed to Randolph village. Part of Oak Grove town annexed to Juneau city. Part of Hubbard and Oak Grove towns annexed to Horicon city. Part of Williamstown town annexed to Mayville city. Kekoskee village incorporated from part of Williamstown town.

[11] DOOR.--Part of Sevastopol town annexed to Sturgeon Bay city.

[12] DUNN.--Part of Colfax town annexed to Colfax village.

[13] EAU CLAIRE.--Part of Seymour town annexed to Altoona city. Part of Union and Washington towns annexed to Eau Claire city.

[14] FOND DU LAC.--Part of Fond du Lac town annexed to Fond du Lac city and North Fond du Lac village. Part of Waupun town annexed to Waupun city. Parts of Auburn and Ashford towns annexed to Campbellsport village;

[15] GRANT.--Part of Muscoda town annexed to Muscoda village. Part of Cassville town annexed to Cassville village. Part of Potosi town annexed to Potosi village.

[16] GREEN.--Part of New Glarus town annexed to New Glarus village. Parts of Monroe town annexed to Monroe city.

[17] GREEN LAKE.--Marquette village incorporated from part of Marquette town. Part of Brooklyn town annexed to Green Lake village. Markesan village changed to city since 1950.

[18] IOWA.--Part of Highland town annexed to Highland village. Part of Eden town annexed to Cobb village. Part of Dodgeville city detached and area annexed to Dodgeville town.

[19] JACKSON.--Part of Adams town annexed to Black River Falls city.

[20] JEFFERSON.--Part of Concord town annexed to Sullivan village. Parts of Jefferson and Koshkonong towns annexed to Fort Atkinson city and parts of Fort Atkinson city detached and area annexed to Koshkonong town. Part of Palmyra town annexed to Palmyra village. Part of Cold Springs town annexed to Whitewater city.

[21] JUNEAU.--Part of Lisbon town annexed to New Lisbon city. Part of Lindina and Lemonweir towns annexed to Mauston city.

[22] KENOSHA.--Parts of Somers and Pleasant Prairie towns annexed to Kenosha city. Part of Salem town annexed to Silver Lake village.

[23] KEWAUNEE.--Part of Luxemburg town annexed to Luxemburg village.

[24] LA CROSSE.--Medary town organized from part of Campbell town. Part of Shelby, Medary, and Campbell towns annexed to La Crosse city.

[25] LAFAYETTE.--Part of Darlington town annexed to Darlington city.

[26] MANITOWOC.--Mishicot village incorporated from part of Mishicot town. Parts of Two Rivers town annexed to Two Rivers city. Parts of Manitowoc and Manitowoc Rapids towns annexed to Manitowoc city. Whitelaw village incorporated from part of Cato town. St. Nazianz village incorporated from parts of Liberty and Eaton towns. Cleveland village incorporated from part of Centerville town. Part of Liberty town annexed to Valders village.

[27] MARATHON.--Parts of Texas, Stettin, Wausau, and Weston towns annexed to Wausau city. Parts of Holton and Hull towns annexed to Abbotsford village. Parts of Weston town annexed to Rothschild village and part of Rothschild village detached and area annexed to Rib Mountain town. Schofield village changed to city since 1950. Part of Mosinee town annexed to Mosinee city. Part of McMillan town annexed to Marshfield city.

[28] MARQUETTE.--Part of Moundville town annexed to Endeavor village.

[29] MILWAUKEE.--Franklin, Granville, Greenfield, Lake, Milwaukee, Oak Creek, and Wauwatosa towns disorganized and the area annexed to or incorporated as independent municipalities. Incorporations since 1950: Bayside village and Glendale city from parts of Milwaukee town. Brown Deer village from part of Granville town. Franklin city from Franklin town. Greenfield city and Hales Corner village from part of Greenfield town. Oak Creek city from part of Oak Creek town. St. Francis city from part of Lake town. Annexations since 1950: Parts of Granville town to River Hills village and Milwaukee city. Part of Greenfield town to Milwaukee and West Allis cities and Greendale and West Milwaukee villages. Part of Lake town to Cudahy and Milwaukee cities. Part of Milwaukee town to Milwaukee city and Fox Point and River Hills villages. Part of Oak Creek town to Milwaukee city. Part of Wauwatosa town to Milwaukee, Wauwatosa, and West Allis cities. Detachments and annexations since 1950: Part of River Hill village to Milwaukee town. Part of Glendale city to Whitefish Bay village and Milwaukee city. Part of Milwaukee city to Cudahy, Wauwatosa, and West Allis cities and West Milwaukee and Whitefish Bay villages, and Milwaukee town. Part of Wauwatosa city to Milwaukee city. Part of West Allis city to Milwaukee city and Greenfield town.

[30] MONROE.--Part of Sparta town annexed to Sparta city. Parts of Tomah and La Grange towns annexed to Tomah city.

[31] ONEIDA.--Parts of Pine Lake town annexed to Rhinelander city.

[32] OUTAGAMIE.--Parts of Grand Chute and Buchanan towns annexed to Appleton city. Parts of Buchanan town annexed to Kimberly village and Kaukauna city. Part of Freedom town annexed to Kaukauna town. Part of Liberty town annexed to New London city. Part of Shiocton village detached and area annexed to Bovina town. Part of Hortonia town annexed to Hortonville village.

[33] OZAUKEE.--Part of Grafton town annexed to Grafton village. Part of Cedarburg town annexed to Cedarburg city and Grafton village. Part of Fredonia town annexed to Fredonia village. Part of Port Washington town annexed to Port Washington city. Bayside village and Mequon city incorporated from parts of Mequon town and remainder of Mequon town annexed to Cedarburg city.

[34] PEPIN.--Part of Durand town annexed to Durand city.

[35] PIERCE.--Part of Ellsworth town annexed to Ellsworth village. Part of Maiden Rock town annexed to Maiden Rock village and part of Maiden Rock village detached and area annexed to Maiden Rock town.

[36] POLK.--St. Croix Falls village changed to city since 1950.

[37] PORTAGE.--Parts of Hull town annexed to Stevens Point city.

[38] RACINE.--Wind Point and North Bay villages incorporated from parts of Caledonia town. Parts of Caledonia and Mount Pleasant town annexed to Racine city and part of Racine city detached and area annexed to Caledonia town. Part of Mount Pleasant town annexed to Sturtevant village and part of Sturtevant village detached and area annexed to Mount Pleasant town. Part of Waterford town annexed to Waterford village. Part of Rochester town annexed to Rochester village. Part of Burlington town annexed to Burlington city.

[39] RICHLAND.--Part of Cazenovia village detached and area annexed to Westford town. Part of Richland town annexed to Richland Center city.

[40] ROCK.--Part of Milton town annexed to Milton Junction and Milton villages. Part of Janesville city detached and area annexed to Janesville town. Part of Harmony, La Prairie, and Rock towns annexed to Janesville city. Part of Beloit town and Turtle town annexed to Beloit city.

[41] ST. CROIX.--Part of Richmond town annexed to New Richmond city. Glenwood city changed to Glenwood City since 1950. Part of Baldwin town annexed to Baldwin village. Part of Hudson town annexed to Hudson city.

[42] SAUK.--Lake Delton village incorporated from part of Delton town. Part of La Valle village detached and area annexed to La Valle town. Part of Baraboo town annexed to Baraboo city. West Baraboo village incorporated from part of Baraboo town. Part of Merrimac town annexed to Sumpter town. Part of Franklin town annexed to Plain village.

[43] SAWYER.--Radisson village incorporated from part of Radisson town.

[44] SHEBOYGAN.--Part of Plymouth town annexed to Plymouth city. Part of Sheboygan town annexed to Sheboygan city and part of Sheboygan city detached and area annexed to Sheboygan town. Part of Holland town annexed to Oostburg village. Part of Sheboygan Falls town annexed to Sheboygan Falls city.

[45] TAYLOR.--Part of Medford town annexed to Medford city.

[46] TREMPEALEAU.--Part of Unity town annexed to Strum village. Parts of Lincoln town annexed to Independence city and Whitehall city. Pigeon Falls village incorporated from part of Pigeon town. Part of Gale town annexed to Galesville city.

[47] VERNON.--Part of Viroqua town annexed to Viroqua city.

[48] VILAS.--Part of Lincoln town annexed to Eagle River city.

[49] WALWORTH.--Part of East Troy town annexed to East Troy village. Part of Whitewater town annexed to Whitewater city. Parts of Geneva, Bloomfield, Linn, and Lyons towns annexed to Lake Geneva city. Parts of Darien town and Delavan town annexed to Delavan city. Part of Walworth town annexed to Walworth village. Darien village incorporated from part of Darien town. Parts of Linn town annexed to Williams Bay village and Fontana on Geneva Lake village.

[50] WASHBURN.--Part of Birchwood town annexed to Birchwood village.

[51] WASHINGTON.--Part of Kewaskum town annexed to Kewaskum village. Part of Barton town annexed to Barton village. Parts of West Bend town annexed to West Bend city. Parts of Jackson town annexed to Jackson village. Parts of Hartford town annexed to Hartford city and part of Hartford city detached and area annexed to Hartford town. Part of Germantown town annexed to Germantown village.

[52] WAUKESHA.--Part of Lisbon town annexed to Sussex village. Part of Pewaukee town annexed to Pewaukee village. Parts of Pewaukee and Waukesha towns annexed to Waukesha city. Brookfield city and Elm Grove village incorporated from parts of Brookfield town. Parts of Brookfield and Menomonee towns annexed to Butler village. Part of Menomonee Falls village detached and area annexed to Lannon village. Menomonee town and Menomonee Falls village consolidated and designated as Menomonee Falls village. Part of Merton town annexed to Chenequa village. Parts of Summit and Oconomowoc towns annexed to Oconomowoc city. Oconomowoc Lake village incorporated from part of Summit town. Parts of Summit and Ottawa towns annexed to Dousman village. Nashotah village and Delafield city incorporated from part of Delafield town. New Berlin town incorporated as New Berlin city. Part of Mukwonago town annexed to Mukwonago village.

[53] WAUPACA.--Part of Matteson town annexed to Embarrass village. Part of Larrabee town annexed to Clintonville city. Part of Wyoming town annexed to Big Falls village. Manawa village changed to city since 1950. Part of Mukwa town annexed to New London city. Part of Weyauwega town annexed to Weyauwega city.

[54] WAUSHARA.--Part of Coloma town annexed to Coloma village.

[55] WINNEBAGO.--Parts of Menasha town annexed to Menasha city and Neenah city. Parts of Neenah town annexed to Neenah city and part of Neenah city detached and area annexed to Neenah town. Parts of Oshkosh and Algoma towns annexed to Oshkosh city.

[56] WOOD.--Part of Cameron and Lincoln towns annexed to Marshfield city. Parts of Grand Rapids town annexed to Wisconsin Rapids city.

Table 8.—POPULATION OF ALL INCORPORATED PLACES AND OF UNINCORPORATED PLACES OF 1,000 OR MORE: 1940 TO 1960

["U" denotes an unincorporated place. Asterisk (*) denotes an incorporated place under 2,500 located in an urbanized area]

Place	County	1960	1950	1940
Abbotsford	Clark / Marathon	1,171	1,013	920
Adams	Adams	1,301	1,425	1,310
Adell	Sheboygan	398	366	313
Albany	Green	892	839	741
Algoma	Kewaunee	3,855	3,384	2,652
Alma	Buffalo	1,008	1,068	1,139
Alma Center	Jackson	464	441	431
Almena	Barron	398	406	...
Almond	Portage	391	435	449
Altoona	Eau Claire	2,114	1,713	1,239
Amery	Polk	1,769	1,625	1,461
Amherst	Portage	596	608	611
Amherst Junction	Portage	131	185	197
Aniwa	Shawano	247	257	283
Antigo	Langlade	9,691	9,902	9,495
Appleton	Calumet / Outagamie	48,411	34,010	28,436
Arcadia	Trempealeau	2,084	1,949	1,830
Arena	Iowa	309	296	278
Argyle	Lafayette	786	702	735
Arlington	Columbia	349	255	...
Ashland	Ashland	10,132	10,640	11,101
Athens	Marathon	770	823	856
Auburndale	Wood	396	325	342
Augusta	Eau Claire	1,338	1,458	1,519
Avoca	Iowa	363	424	417
Bagley	Grant	275	329	293
Baldwin	St. Croix	1,184	1,100	918
Balsam Lake	Polk	541	488	452
Bangor	La Crosse	928	941	847
Baraboo	Sauk	Δ6,672	7,264	6,415
Barneveld	Iowa	420	373	358
Barron	Barron	2,338	2,355	2,059
Barton	Washington	1,569	1,039	900
Bay City	Pierce	327	326	299
Bayfield	Bayfield	969	1,153	1,212
Bayside	Milwaukee / Ozaukee	3,181	...	...
Bear Creek	Outagamie	455	476	409
Beaver Dam	Dodge	13,118	11,867	10,356
Belgium	Ozaukee	643	460	356
Bell Center	Crawford	155	195	264
Belleville	Dane / Green	844	735	594
Belmont	Lafayette	616	474	476
Beloit	Rock	32,846	29,590	25,365
Beloit West (U)	Rock	1,092	...	...
Benton	Lafayette	837	842	835
Berlin	Green Lake / Waushara	4,838	4,693	4,247
Big Bend	Waukesha	797	480	298
Big Falls	Waupaca	119	146	187
Birchwood	Washburn	433	502	531
Birnamwood	Shawano	568	561	556
Biron	Wood	726	528	475
Black Creek	Outagamie	707	650	542
Black Earth	Dane	784	655	531
Black River Falls	Jackson	3,195	2,824	2,539
Blair	Trempealeau	909	873	856
Blanchardville	Lafayette	632	707	662
Bloomer	Chippewa	2,834	2,556	2,204
Bloomington	Grant	735	631	677
Blue Mounds	Dane	227	207	196
Blue River	Grant	356	425	381
Boaz	Richland	117	188	230
Bonduel	Shawano	876	742	661
Boscobel	Grant	2,608	2,347	2,008
Bowler	Shawano	274	344	315
Boyceville	Dunn	660	645	533
Boyd	Chippewa	622	619	618
Brandon	Fond du Lac	758	728	708
Brillion	Calumet	1,783	1,390	1,200
Brodhead	Green	2,444	2,016	1,750
Brokaw	Marathon	319	380	477
Brookfield	Waukesha	19,812	...	...
Brooklyn	Dane / Green	590	479	449
Brown Deer	Milwaukee	11,280	...	...
Brownsville	Dodge	276	...	...
Browntown	Green	263	279	271
Bruce	Rusk	815	867	596
Buffalo	Buffalo	484	319	293
Burlington	Racine	5,856	4,780	4,414
Butler*	Waukesha	2,274	1,047	778
Butternut	Ashland	499	522	669
Cable	Bayfield	262	250	314
Cadott	Chippewa	881	791	676
Cambria	Columbia	589	633	688
Cambridge	Dane	605	552	577
Cameron	Barron	982	963	807
Campbellsport	Fond du Lac	1,472	1,254	1,094
Camp Douglas	Juneau	489	556	445
Cascade	Sheboygan	449	403	358
Casco	Kewaunee	460	389	292
Cashton	Monroe	828	836	706
Cassville	Grant	1,290	984	956
Catawba	Price	230	233	290
Cazenovia	Richland	351	403	370
Cecil	Shawano	357	395	370
Cedarburg	Ozaukee	5,191	2,810	2,245
Cedar Grove	Sheboygan	1,175	1,010	907
Centuria	Polk	551	521	411
Chaseburg	Vernon	242	219	258
Chenequa	Waukesha	445	270	288
Chetek	Barron	1,729	1,585	1,227
Chilton	Calumet	2,578	2,367	2,203
Chippewa Falls	Chippewa	11,708	11,088	10,368
Clayton	Polk	324	350	367
Clear Lake	Polk	724	695	676
Cleveland	Manitowoc	687	...	...
Clinton	Rock	1,274	1,138	903
Clintonville	Waupaca	4,778	4,657	4,134
Clyman	Dodge	259	250	230
Cobb	Iowa	387	284	276
Cochrane	Buffalo	455	444	458
Colby	Clark / Marathon	1,085	989	903
Coleman	Marinette	718	668	562
Colfax	Dunn	885	1,044	992
Coloma	Waushara	312	338	308
Columbus	Columbia	3,467	3,250	2,760
Combined Locks	Outagamie	1,421	720	625
Conrath	Rusk	121	114	128
Coon Valley	Vernon	536	466	469
Cornell	Chippewa	1,685	1,944	1,759
Cottage Grove	Dane	Δ1,195	372	310
Couderay	Sawyer	113	133	189
Crandon	Forest	1,679	1,922	2,000
Cross Plains	Dane	1,066	464	374
Cuba City	Grant	1,673	1,333	1,259
Cudahy	Milwaukee	17,975	12,182	10,561
Cumberland	Barron	1,860	1,872	1,539
Curtiss	Clark	147	139	171
Dallas	Barron	401	370	436
Dane	Dane	394	305	301
Darien	Walworth	805	...	...
Darlington	Lafayette	2,349	2,174	2,002
Deerfield	Dane	795	614	611
Deer Park	St. Croix	221	226	203
De Forest	Dane	1,223	805	598
Delafield	Waukesha	2,334	...	...
Delavan	Walworth	4,846	4,007	3,444
Delavan Lake (U)	Walworth	1,884	...	...
Denmark	Brown	1,106	1,012	864
De Pere	Brown	10,045	8,146	6,373
De Soto	Crawford / Vernon	357	367	400
Dickeyville	Grant	671	269	...
Dodgeville	Iowa	2,911	2,532	2,269
Dorchester	Clark	504	457	456
Dousman	Waukesha	410	328	272
Downing	Dunn	241	295	308
Doylestown	Columbia	249	261	253
Dresser	Polk	498	365	294
Durand	Pepin	2,039	1,961	1,858
Eagle	Waukesha	620	460	391
Eagle River	Vilas	1,367	1,469	1,491
Eastman	Crawford	348	359	348
East Troy	Walworth	1,455	1,052	925
Eau Claire	Chippewa / Eau Claire	37,987	36,058	30,745
Eden	Fond du Lac	312	234	223
Edgar	Marathon	803	705	694
Edgerton	Rock	4,000	3,507	3,266
Eland	Shawano	213	232	296
Elderon	Marathon	177	212	249
Eleva	Trempealeau	548	479	406
Elkhart Lake	Sheboygan	651	587	571
Elkhorn	Walworth	3,586	2,935	2,382
Elk Mound	Dunn	379	390	338
Ellsworth	Pierce	1,701	1,475	1,340
Elm Grove	Waukesha	4,994	...	...
Elmwood	Pierce	776	772	828
Elroy	Juneau	1,505	1,654	1,850
Embarrass	Waupaca	306	303	335
Endeavor	Marquette	280	314	...
Ephraim	Door	221	244	254
Ettrick	Trempealeau	479	415	...

ΔThe revised population total for Baraboo is 7,660. The figure in the table resulted from an omission which was discovered too late for inclusion in the detailed distributions.

ΔThe revised population total for Cottage Grove is 413. This information was received too late for correction of the detailed distributions.

Table 8.—POPULATION OF ALL INCORPORATED PLACES AND OF UNINCORPORATED PLACES OF 1,000 OR MORE: 1940 TO 1960—Con.

["U" denotes an unincorporated place. Asterisk (*) denotes an incorporated place under 2,500 located in an urbanized area]

Place	County	1960	1950	1940
Evansville	Rock	2,858	2,531	2,321
Exeland	Sawyer	214	211	194
Fairchild	Eau Claire	594	592	639
Fairwater	Fond du Lac	330	311	293
Fall Creek	Eau Claire	710	584	572
Fall River	Columbia	584	479	425
Fennimore	Grant	1,747	1,696	1,592
Fenwood	Marathon	147	139	156
Ferryville	Crawford	194	216	306
Fond du Lac	Fond du Lac	32,719	29,936	27,209
Fontana on Geneva Lake	Walworth	1,326	726	461
Footville	Rock	675	562	459
Fort Atkinson	Jefferson	7,908	6,280	6,153
Fountain City	Buffalo	934	934	985
Fox Lake	Dodge	1,181	1,153	1,016
Fox Point	Milwaukee	7,315	2,585	1,180
Franklin	Milwaukee	Δ10,000	...	...
Frederic	Polk	857	893	725
Fredonia	Ozaukee	710	471	356
Fremont	Waupaca	575	504	437
Friendship	Adams	560	566	453
Friesland	Columbia	308	311	...
Galesville	Trempealeau	1,199	1,193	1,147
Gays Mills	Crawford	634	662	737
Genoa	Vernon	325	340	339
Genoa City	Walworth	1,005	866	715
Germantown	Washington	622	357	292
Gillett	Oconto	1,374	1,410	1,145
Gilman	Taylor	379	402	440
Glenbeulah	Sheboygan	428	384	357
Glendale	Milwaukee	9,537	...	...
Glen Flora	Rusk	75	91	140
Glenwood City	St. Croix	835	778	811
Grafton	Ozaukee	3,748	1,489	1,150
Grand Avenue Park (U)	Rock	1,070	1,580	...
Granton	Clark	278	299	300
Grantsburg	Burnett	900	931	874
Gratiot	Lafayette	294	323	297
Green Bay	Brown	62,888	52,735	46,235
Greendale	Milwaukee	6,843	2,752	2,527
Greenfield	Milwaukee	17,636	...	...
Green Lake	Green Lake	953	728	661
Greenwood	Clark	1,041	956	776
Gresham	Shawano	458	427	295
Hales Corners	Milwaukee	5,549	...	...
Hammond	St. Croix	645	554	467
Hancock	Waushara	367	449	481
Hartford	Washington	5,627	4,549	3,910
Hartland	Waukesha	2,088	1,190	998
Hatley	Marathon	306	299	270
Haugen	Barron	265	246	268
Hawkins	Rusk	402	414	496
Hayward	Sawyer	1,540	1,577	1,571
Hazel Green	Grant	807	635	582
Herrington (U)	La Crosse	2,405	...	...
Highland	Iowa	741	785	902
Hilbert	Calumet	736	648	607
Hillsboro	Vernon	1,366	1,341	1,146
Hixton	Jackson	310	315	301
Hollandale	Iowa	275	281	290
Holmen	La Crosse	635	584	...
Horicon	Dodge	2,996	2,664	2,253
Hortonville	Outagamie	1,366	1,081	968
Howard	Brown	3,485	...	...
Hudson	St. Croix	4,325	3,435	2,987
Hurley	Iron	2,763	3,034	3,375
Hustisford	Dodge	708	622	564
Hustler	Juneau	177	194	167
Independence	Trempealeau	954	1,088	1,036
Ingram	Rusk	99	146	174
Iola	Waupaca	831	867	746
Iron Ridge	Dodge	419	341	273
Ironton	Sauk	167	176	213
Jackson	Washington	458	361	302
Janesville	Rock	35,164	24,899	22,992
Jefferson	Jefferson	4,548	3,625	3,059
Johnson Creek	Jefferson	686	575	511
Junction City	Portage	381	330	308
Juneau	Dodge	1,718	1,444	1,301
Kaukauna	Outagamie	10,096	8,337	7,382
Kekoskee	Dodge	247	...	...
Kendall	Monroe	528	558	478
Kennan	Price	162	194	256
Kenosha	Kenosha	67,899	54,368	48,765
Kewaskum	Washington	1,572	1,183	880
Kewaunee	Kewaunee	2,772	2,583	2,533
Kiel	Calumet / Manitowoc	2,524	2,129	1,898
Kimberly	Outagamie	5,322	3,179	2,618
Kingston	Green Lake	343	334	295
Knapp	Dunn	374	424	436
Kohler	Sheboygan	1,524	1,716	1,789
Lac La Belle	Waukesha	276	174	66
La Crosse	La Crosse	47,575	47,535	42,707
Ladysmith	Rusk	3,584	3,924	3,671
La Farge	Vernon	833	905	921
Lake Delton	Sauk	714	...	...
Lake Geneva	Walworth	4,929	4,300	3,238
Lake Mills	Jefferson	2,951	2,516	2,219
Lake Nebagamon	Douglas	346	340	357
Lancaster	Grant	3,703	3,266	2,963
Lannon*	Waukesha	1,084	438	378
La Valle	Sauk	417	448	408
Lena	Oconto	506	526	469
Lime Ridge	Sauk	152	183	197
Linden	Iowa	418	463	461
Little Chute	Outagamie	5,099	4,152	3,360
Livingston	Grant / Iowa	488	452	520
Lodi	Columbia	1,620	1,416	1,116
Loganville	Sauk	220	250	236
Lohrville	Waushara	225	206	191
Lomira	Dodge	807	746	659
Lone Rock	Richland	563	570	502
Lowell	Dodge	341	319	282
Loyal	Clark	1,146	1,104	921
Lublin	Taylor	160	161	148
Luck	Polk	853	803	617
Luxemburg	Kewaunee	730	519	468
Lyndon Station	Juneau	335	377	354
Lynxville	Crawford	183	217	233
McFarland*	Dane	1,272	593	463
Madison	Dane	126,706	96,056	67,447
Maiden Rock	Pierce	189	269	291
Manawa	Waupaca	1,037	990	791
Manitowoc	Manitowoc	32,275	27,598	24,404
Maple Bluff*	Dane	1,565	1,361	862
Marathon	Marathon	1,042	853	823
Marinette	Marinette	13,329	14,178	14,183
Marion	Waupaca	1,200	1,118	1,034
Markesan	Green Lake	1,060	1,010	912
Marquette	Green Lake	162	...	...
Marshall	Dane	736	541	447
Marshfield	Marathon / Wood	14,153	12,394	10,359
Mason	Bayfield	100	140	152
Mattoon	Shawano	435	510	524
Mauston	Juneau	3,531	3,171	2,621
Mayville	Dodge	3,607	3,010	2,754
Mazomanie	Dane	1,069	962	851
Medford	Taylor	3,260	2,799	2,361
Mellen	Ashland	1,182	1,306	1,598
Melrose	Jackson	516	497	462
Melvina	Monroe	111	121	135
Menasha	Winnebago	14,647	12,385	10,481
Menomonee Falls	Waukesha	18,276	2,469	1,469
Menomonie	Dunn	8,624	8,245	6,582
Mequon	Ozaukee	8,543	...	...
Merrill	Lincoln	9,451	8,951	8,711
Merrillan	Jackson	591	579	591
Merrimac	Sauk	297	317	234
Merton	Waukesha	407	343	254
Middleton	Dane	4,410	2,110	1,358
Milladore	Wood	239	247	226
Milltown	Polk	608	580	469
Milton	Rock	1,671	1,549	1,266
Milton Junction	Rock	1,433	1,104	...
Milwaukee	Milwaukee	741,324	637,392	587,472
Mineral Point	Iowa	2,385	2,284	2,275
Minong	Washburn	348	357	308
Mishicot	Manitowoc	762	...	...
Mondovi	Buffalo	2,320	2,285	2,077
Monona	Dane	8,178	2,544	1,323
Monroe	Green	8,050	7,037	6,182
Montello	Marquette	1,021	1,069	1,138
Montfort	Grant	538	576	615
Monticello	Green	789	792	716
Montreal	Iron	1,361	1,439	1,700
Mosinee	Marathon	2,067	1,453	1,361
Mount Hope	Grant	218	232	256
Mount Horeb	Dane	1,991	1,716	1,610
Mount Sterling	Crawford	161	205	264
Mukwonago	Waukesha	1,877	1,207	855
Muscoda	Grant	927	1,046	902
Nashotah	Waukesha	321	...	...
Necedah	Juneau	691	862	838
Neenah	Winnebago	18,057	12,437	10,645
Neillsville	Clark	2,728	2,663	2,562
Nekoosa	Wood	2,515	2,352	2,212

ΔThe revised population total for Franklin is 10,006. The figure in the table resulted from an omission which was discovered too late for inclusion in the detailed distributions.

Table 8.—POPULATION OF ALL INCORPORATED PLACES AND OF UNINCORPORATED PLACES OF 1,000 OR MORE: 1940 TO 1960—Con.

["U" denotes an unincorporated place. Asterisk (*) denotes an incorporated place under 2,500 located in an urbanized area]

Place	County	1960	1950	1940
Nelsonville	Portage	170	188	180
Neopit (U)	Shawano	1,359	1,257	...
Neosho	Dodge	345	287	255
Neshkoro	Marquette	368	361	301
New Auburn	Chippewa	383	371	398
New Berlin	Waukesha	15,788	...	...
New Glarus	Green	1,468	1,224	1,068
New Holstein	Calumet	2,401	1,831	1,502
New Lisbon	Juneau	1,337	1,482	1,215
New London	Outagamie / Waupaca	5,288	4,922	4,825
New Richmond	St. Croix	3,316	2,886	2,388
Niagara	Marinette	2,098	2,022	2,266
North Bay*	Racine	264	...	...
North Fond du Lac	Fond du Lac	2,549	2,291	2,083
North Freedom	Sauk	579	611	547
North Hudson	St. Croix	1,019	787	595
North Prairie	Waukesha	489	424	375
Norwalk	Monroe	484	519	551
Oak Creek	Milwaukee	9,372	...	...
Oakfield	Fond du Lac	772	697	655
Oconomowoc	Waukesha	6,682	5,345	4,562
Oconomowoc Lake	Waukesha	414	...	...
Oconto	Oconto	4,805	5,055	5,362
Oconto Falls	Oconto	2,331	2,050	1,888
Ogdensburg	Waupaca	181	221	207
Okauchee (U)	Waukesha	1,879	1,673	...
Oliver	Douglas	222	210	201
Omro	Winnebago	1,991	1,470	1,401
Onalaska	La Crosse	3,161	2,561	1,742
Ontario	Vernon	448	527	533
Oostburg	Sheboygan	1,065	895	742
Oregon	Dane	1,701	1,341	1,005
Oxfordville	Rock	665	543	510
Osceola	Polk	942	700	642
Oshkosh	Winnebago	45,110	41,084	39,089
Osseo	Trempealeau	1,144	1,126	1,105
Owen	Clark	1,098	1,034	1,083
Oxford	Marquette	548	509	404
Palmyra	Jefferson	1,000	862	711
Pardeeville	Columbia	1,331	1,112	1,001
Park Falls	Price	2,919	2,924	3,252
Park Ridge	Portage	504	314	210
Patch Grove	Grant	208	203	195
Pepin	Pepin	825	840	754
Perrygo Place (U)	Rock	4,475	3,315	...
Peshtigo	Marinette	2,504	2,279	1,947
Pewaukee	Waukesha	2,484	1,792	1,352
Phillips	Price	1,524	1,775	1,915
Pigeon Falls	Trempealeau	207	...	...
Pittsville	Wood	661	636	556
Plain	Sauk	677	512	405
Plainfield	Waushara	660	680	571
Platteville	Grant	6,957	5,751	4,762
Plum City	Pierce	384	355	368
Plymouth	Sheboygan	5,128	4,543	4,170
Poplar	Douglas	475	489	462
Portage	Columbia	7,822	7,334	7,016
Port Edwards	Wood	1,849	1,336	1,192
Port Washington	Ozaukee	5,984	4,755	4,046
Potosi	Grant	589	556	506
Pound	Marinette	273	354	310
Poynette	Columbia	1,090	969	870
Prairie du Chien	Crawford	5,649	5,392	4,622
Prairie du Sac	Sauk	1,676	1,402	1,001
Prairie Farm	Barron	350	343	335
Prentice	Price	427	477	452
Prescott	Pierce	1,536	1,005	857
Princeton	Green Lake	1,509	1,371	1,247
Pulaski	Brown	1,540	1,210	979
Racine	Racine	89,144	71,193	67,195
Radisson	Sawyer	179	...	...
Randolph	Columbia / Dodge	1,507	1,350	1,146
Random Lake	Sheboygan	858	679	613
Readstown	Vernon	469	541	584
Redgranite	Waushara	588	648	857
Reedsburg	Sauk	4,371	4,072	3,608
Reedsville	Manitowoc	830	691	729
Reeseville	Dodge	491	470	407
Rewey	Iowa	219	252	267
Rhinelander	Oneida	8,790	8,774	8,501
Rib Lake	Taylor	794	853	1,042
Rice Lake	Barron	7,303	6,898	5,719
Richland Center	Richland	4,746	4,608	4,364
Ridgeland	Dunn	288	273	242
Ridgeway	Iowa	455	410	431
Rio	Columbia	788	741	696
Ripon	Fond du Lac	6,163	5,619	4,566
River Falls	Pierce / St. Croix	4,857	3,877	2,806
River Hills*	Milwaukee	1,257	567	541
Roberts	St. Croix	308	290	...
Rochester	Racine	413	333	288
Rockdale	Dane	191	161	136
Rockland	La Crosse	257	216	171
Rock Springs	Sauk	463	442	395
Rosendale	Fond du Lac	415	388	317
Rosholt	Portage	497	308	523
Rothschild	Marathon	2,550	1,425	812
St. Cloud	Fond du Lac	530	408	353
St. Croix Falls	Polk	1,249	1,065	1,007
St. Francis	Milwaukee	10,065	...	...
St. Nazianz	Manitowoc	669	...	...
Sauk City	Sauk	2,095	1,755	1,325
Saukville	Ozaukee	1,038	699	431
Scandinavia	Waupaca	266	286	295
Schofield	Marathon	3,038	1,948	1,536
Seymour	Outagamie	2,045	1,760	1,365
Sharon	Walworth	1,167	1,013	812
Shawano	Shawano	6,103	5,894	5,565
Sheboygan	Sheboygan	45,747	42,365	40,638
Sheboygan Falls	Sheboygan	4,061	3,599	3,395
Sheldon	Rusk	240	271	199
Shell Lake	Washburn	1,016	954	872
Shiocton	Outagamie	685	673	592
Shorewood	Milwaukee	15,990	16,199	15,184
Shorewood Hills*	Dane	2,320	1,594	1,064
Shullsburg	Lafayette	1,324	1,306	1,197
Silver Lake	Kenosha	1,077	603	365
Siren	Burnett	679	613	...
Sister Bay	Door	520	429	309
Slinger	Washington	1,141	919	775
Smiths Garden-Fairview (U)	Sheboygan	1,302	1,609	...
Soldiers Grove	Crawford	663	781	778
Solon Springs	Douglas	530	480	392
Somerset	St. Croix	729	531	476
South Milwaukee	Milwaukee	20,307	12,855	11,134
South Wayne	Lafayette	354	328	331
Southwest Wausau (U)	Marathon	4,105	2,677	...
South Wisconsin Rapids (U)	Wood	1,464	1,836	...
Sparta	Monroe	6,080	5,893	5,820
Spencer	Marathon	897	757	506
Spooner	Washburn	2,398	2,597	2,639
Spring Green	Sauk	1,146	1,064	868
Spring Valley	Pierce	977	975	973
Stanley	Chippewa	2,014	2,014	2,021
Star Prairie	St. Croix	331	288	250
Stetsonville	Taylor	319	334	...
Steuben	Crawford	193	264	321
Stevens Point	Portage	17,837	16,564	15,777
Stockbridge	Calumet	476	409	386
Stockholm	Pepin	106	124	179
Stoddard	Vernon	552	459	368
Stoughton	Dane	5,555	4,833	4,743
Stratford	Marathon	1,106	982	879
Strum	Trempealeau	663	542	...
Sturgeon Bay	Door	7,353	7,054	5,439
Sturtevant	Racine	1,488	1,176	803
Sullivan	Jefferson	418	349	286
Sun Prairie	Dane	4,008	2,263	1,625
Superior	Douglas	33,563	35,325	35,136
Superior*	Douglas	374	339	...
Suring	Oconto	513	546	437
Sussex	Waukesha	1,087	679	548
Taylor	Jackson	334	350	314
Tennyson	Grant	314	211	...
Theresa	Dodge	576	461	418
Thiensville	Ozaukee	2,507	897	645
Thorp	Clark	1,496	1,383	1,052
Tigerton	Shawano	781	827	794
Tomah	Monroe	5,321	4,760	3,817
Tomahawk	Lincoln	3,348	3,534	3,365
Tony	Rusk	162	182	186
Trempealeau	Trempealeau	704	645	527
Turtle Lake	Barron	691	696	616
Twin Lakes	Kenosha	1,497	637	409
Two Rivers	Manitowoc	12,393	10,243	10,302
Union Center	Juneau	252	261	190
Union Grove	Racine	1,970	1,358	973
Unity	Clark / Marathon	386	355	286
Valders	Manitowoc	622	560	580
Verona	Dane	1,471	748	535
Vesper	Wood	351	342	...
Viola	Richland / Vernon	721	785	825
Viroqua	Vernon	3,926	3,795	3,549

Table 8.—POPULATION OF ALL INCORPORATED PLACES AND OF UNINCORPORATED PLACES OF 1,000 OR MORE: 1940 TO 1960—Con.

["U" denotes an unincorporated place. Asterisk (*) denotes an incorporated place under 2,500 located in an urbanized area]

Place	County	1960	1950	1940	Place	County	1960	1950	1940
Waldo	Sheboygan	403	367	324	Weyauwega	Waupaca	1,239	1,207	1,173
Wales	Waukesha	356	237	170	Weyerhauser	Rusk	339	331	298
Walworth	Walworth	1,494	1,137	875	Wheeler	Dunn	227	235	272
Washburn	Bayfield	1,896	2,070	2,363	Whitefish Bay	Milwaukee	18,390	14,665	9,651
Waterford	Racine	1,500	1,100	786	Whitehall	Trempealeau	1,446	1,379	1,035
Waterloo	Jefferson	1,947	1,667	1,474	White Lake	Langlade	325	408	548
Watertown	Dodge / Jefferson	13,943	12,417	11,301	Whitelaw	Manitowoc	420	...	...
Waukesha	Waukesha	30,004	21,233	19,242	Whitewater	Jefferson / Walworth	6,380	5,101	3,689
Waunakee	Dane	1,611	1,042	773	Whiting	Portage	1,193	854	...
Waupaca	Waupaca	3,984	3,921	3,458	Wild Rose	Waushara	594	582	559
Waupun	Dodge / Fond du Lac	7,935	6,725	6,798	Williams Bay	Walworth	1,347	1,118	717
Wausau	Marathon	31,943	30,414	27,268	Wilson	St. Croix	140	174	188
Wausaukee	Marinette	608	612	655	Wilton	Monroe	578	533	486
Wautoma	Waushara	1,466	1,376	1,180	Wind Lake (U)	Racine	1,305	1,067	...
Wauwatosa	Milwaukee	56,923	33,324	27,769	Wind Point	Racine	463	...	...
Wauzeka	Crawford	494	564	513	Winneconne	Winnebago	1,273	1,078	931
Webster	Burnett	514	552	524	Wisconsin Dells	Columbia	2,105	1,957	1,762
West Allis	Milwaukee	68,157	42,959	36,364	Wisconsin Rapids	Wood	15,042	13,496	11,416
West Baraboo	Sauk	613	...	...	Withee	Clark	442	421	329
West Bend	Washington	9,969	6,849	5,452	Wittenberg	Shawano	892	874	900
Westby	Vernon	1,544	1,491	1,438	Wonewoc	Juneau	878	961	793
Westfield	Marquette	919	935	851	Woodman	Grant	112	149	108
West La Crosse (U)	La Crosse	1,440	1,520	...	Woodville	St. Croix	430	410	408
West Milwaukee	Milwaukee	5,043	5,429	5,010	Wrightstown	Brown	840	761	718
West Salem	La Crosse	1,707	1,376	1,254	Wyeville	Monroe	220	195	219
					Wyocena	Columbia	747	714	706
					Yuba	Richland	91	119	116

Table 9.—1960 POPULATION OF AREAS ANNEXED BETWEEN 1950 AND 1960 BY INCORPORATED PLACES HAVING 2,500 INHABITANTS OR MORE IN 1950

[Minus sign (-) denotes decrease]

Incorporated place	1960 population			1950 population, total	Increase, 1950 to 1960, in 1950 area	Incorporated place	1960 population			1950 population, total	Increase, 1950 to 1960, in 1950 area
	Total	In 1950 area	In annexed area				Total	In 1950 area	In annexed area		
Appleton	48,411	38,371	10,040	34,010	4,361	Milwaukee	741,324	617,454	123,870	637,392	-19,938
Ashland	10,132	10,132	...	10,640	-508	Monona	8,178	8,011	167	2,544	5,467
Baraboo	Δ6,672	6,628	44	7,264	-636	Monroe	8,050	8,048	2	7,037	1,011
Beloit	32,846	31,251	1,595	29,590	1,661	Neenah	18,057	15,110	2,947	12,437	2,673
Black River Falls	3,195	3,195	...	2,824	371	Neillsville	2,728	2,728	...	2,663	65
Bloomer	2,834	2,756	78	2,556	200	New London	5,288	5,288	...	4,922	366
Burlington	5,856	5,420	436	4,780	640	New Richmond	3,316	3,007	309	2,886	121
Cedarburg	5,191	3,905	1,286	2,810	1,095	Oconomowoc	6,682	6,454	228	5,345	1,109
Clintonville	4,778	4,764	14	4,657	107	Oshkosh	45,110	43,418	1,692	41,084	2,334
Cudahy	17,975	12,609	5,366	12,182	427	Plymouth	5,128	5,073	55	4,543	530
Delavan	4,846	4,846	...	4,007	839	Portage	7,822	7,820	2	7,334	486
De Pere	10,045	9,859	186	8,146	1,713	Port Washington	5,984	5,824	160	4,755	1,069
Eau Claire	37,987	37,920	67	36,058	1,862	Racine	89,144	81,834	7,310	71,193	10,641
Fond du Lac	32,719	31,894	825	29,936	1,958	Rhinelander	8,790	8,696	94	8,774	-78
Fort Atkinson	7,908	7,464	444	6,280	1,184	Richland Center	4,746	4,632	114	4,608	24
Fox Point	7,315	5,567	1,748	2,585	2,982	Sheboygan	45,747	42,468	3,279	42,365	103
Green Bay	62,888	62,266	622	52,735	9,531	Sheboygan Falls	4,061	4,050	11	3,599	451
Greendale	6,843	6,621	222	2,752	3,869	Sparta	6,080	5,190	890	5,893	-703
Hartford	5,627	5,434	193	4,549	885	Stevens Point	17,837	17,674	163	16,564	1,110
Horicon	2,996	2,990	6	2,664	326	Stoughton	5,555	5,555	...	4,833	722
Hudson	4,325	4,311	14	3,435	876	Sturgeon Bay	7,353	7,350	3	7,054	296
Janesville	35,164	30,091	5,073	24,899	5,192	Tomah	5,321	4,922	399	4,760	162
Kaukauna	10,096	9,447	649	8,337	1,110	Two Rivers	12,393	10,560	1,833	10,243	317
Kenosha	67,899	62,198	5,701	54,368	7,830	Viroqua	3,926	3,926	...	3,795	131
Kimberly	5,322	4,906	416	3,179	1,727	Waukesha	30,004	24,304	5,700	21,233	3,071
La Crosse	47,575	44,904	2,671	47,535	-2,631	Waupun	7,935	7,879	56	6,725	1,154
Lake Geneva	4,929	4,875	54	4,300	575	Wausau	31,943	31,843	100	30,414	1,429
Madison	126,706	98,807	27,899	96,056	2,751	Wauwatosa	56,923	36,538	20,385	33,324	3,214
Manitowoc	32,275	30,922	1,353	27,598	3,324	West Allis	68,157	43,818	24,339	42,959	859
Marshfield	14,153	14,058	95	12,394	1,664	West Bend	9,969	8,170	1,799	6,849	1,321
Mauston	3,531	3,466	65	3,171	295	West Milwaukee	5,043	4,924	119	5,429	-505
Mayville	3,607	3,591	16	3,010	581	Whitefish Bay	18,390	18,390	...	14,665	3,725
Medford	3,260	3,213	47	2,799	414	Whitewater	6,380	6,380	...	5,101	1,279
Menasha	14,647	14,522	125	12,385	2,137	Wisconsin Rapids	15,042	14,970	72	13,496	1,474

Δ The revised population total for Baraboo is 7,660. The figure in the table resulted from an omission which was discovered too late for inclusion in the detailed distributions. The omission occurred in the area that constituted the city in 1950.

Table 10.—POPULATION OF URBANIZED AREAS: 1960 AND 1950

Area	1960	1950
DULUTH-SUPERIOR (MINN.-WIS.) URBANIZED AREA		
The area	144,763	143,028
In central cities	140,447	139,836
Superior	33,563	35,325
Duluth	106,884	104,511
Outside central cities	4,316	3,192
The area includes the following minor civil divisions and parts of minor civil divisions:		
In Wisconsin	33,937	35,664
Douglas County (part)	33,937	35,664
Superior city	33,563	35,325
Superior village	374	339
In Minnesota	110,826	107,364
St. Louis County (part)	110,826	[1]107,364
Duluth city	106,884	104,511
Herman township (part)	271	10
Proctor village	2,963	2,693
Rice Lake township (part)	708	(2)
GREEN BAY (WIS.) URBANIZED AREA		
The area	97,162	(3)
Green Bay city	62,888	...
Outside central city	34,274	...
The area includes the following minor civil divisions and parts of minor civil divisions:		
Brown County (part)	97,162	...
Allouez town (part)	9,439	...
Ashwaubenon town (part)	1,369	...
De Pere city	10,045	...
Green Bay city	62,888	...
Howard village	3,485	...
Preble town (part)	9,936	...
KENOSHA (WIS.) URBANIZED AREA		
The area	72,852	(4)
Kenosha city	67,899	...
Outside central city	4,953	...
The area includes the following minor civil divisions and parts of minor civil divisions:		
Kenosha County (part)	72,852	...
Kenosha city	67,899	...
Pleasant Prairie town (part)	3,073	...
Somers town (part)	1,880	...
MADISON (WIS.) URBANIZED AREA		
The area	157,814	110,111
Madison city	126,706	96,056
Outside central city	31,108	14,055
The area includes the following minor civil divisions and parts of minor civil divisions:		
Dane County (part)	157,814	110,111
Blooming Grove town (part)	7,942	3,038
Burke town (part)	146	974
Fitchburg town (part)	295	(2)
McFarland village	1,272	(2)
Madison city	126,706	96,056
Madison town (part)	4,746	2,234
Maple Bluff village	1,565	1,361
Middleton town (part)	234	200
Middleton village	4,410	2,110
Monona village	8,178	2,544
Shorewood Hills village	2,320	1,594

Area	1960	1950
MILWAUKEE (WIS.) URBANIZED AREA		
The area	1,149,997	829,495
Milwaukee city	741,324	637,392
Outside central city	408,673	192,103
The area includes the following minor civil divisions and parts of minor civil divisions:		
Milwaukee County	1,036,041	[5]826,936
Bayside village (part)	3,078	(6)
Brown Deer village	11,280	(6)
Cudahy city	17,975	12,182
Fox Point village	7,315	2,585
Franklin city	10,000	443
Glendale city	9,537	(2)
Greendale village	6,843	2,752
Greenfield city	17,636	13,500
Hales Corners village	5,549	(6)
Milwaukee city	741,324	637,392
Oak Creek city	9,372	(6)
River Hills village	1,257	(2)
St. Francis city	10,065	(6)
Shorewood village	15,990	16,199
South Milwaukee city	20,307	12,855
Wauwatosa city	56,923	33,324
West Allis city	68,157	42,959
West Milwaukee village	5,043	5,429
Whitefish Bay village	18,390	14,665
Ozaukee County (part)	16,367	(2)
Bayside village (part)	103	...
Cedarburg city	5,191	...
Cedarburg town (part)	23	...
Mequon city	8,543	...
Thiensville village	2,507	...
Racine County (part)	1,269	(2)
Caledonia town (part)	1,269	...
Waukesha County (part)	96,320	2,559
Brookfield city	19,812	179
Butler village	2,274	1,047
Elm Grove village	4,994	(2)
Lannon village	1,084	(2)
Menomonee Falls village	18,276	(2)
Muskego town (part)	3,571	(2)
New Berlin city	15,788	1,333
Waukesha city	30,004	(2)
Waukesha town (part)	517	(2)
RACINE (WIS.) URBANIZED AREA		
The area	95,862	76,537
Racine city	89,144	71,193
Outside central city	6,718	5,344
The area includes the following minor civil divisions and parts of minor civil divisions:		
Racine County (part)	95,862	76,537
Caledonia town (part)	834	684
Mount Pleasant town (part)	5,620	4,660
North Bay village	264	(6)
Racine city	89,144	71,193

[1] Includes population (150) of part of Midway township not in area in 1960.
[2] Not in area in 1950.
[3] There was no urbanized area delineated for Green Bay for the 1950 Census.
[4] There was no urbanized area delineated for Kenosha for the 1950 Census.
[5] Includes population (3,912) of part of Granville town, population (14,216) of part of Lake town, population (2,200) of part of Milwaukee town, and population (12,323) of part of Wauwatosa town; these towns have been disorganized since 1950 and the area annexed to or incorporated as independent municipalities.
[6] Incorporated since 1950.

Table 11.—POPULATION OF STANDARD METROPOLITAN STATISTICAL AREAS: 1960 AND 1950

[Data relate to areas as defined for 1960. Minus sign (-) denotes decrease]

Standard metropolitan statistical area, central city, and other component areas	1960	1950	Increase	
			Number	Percent
DULUTH-SUPERIOR, MINN.-WIS.				
Total	276,596	252,777	23,819	9.4
In central cities	140,447	139,836	611	0.4
Duluth	106,884	104,511	2,373	2.3
Superior	33,563	35,325	-1,762	-5.0
Outside central cities	136,149	112,941	23,208	20.5
St. Louis County, Minn.	231,588	206,062	25,526	12.4
Douglas County, Wis.	45,008	46,715	-1,707	-3.7
GREEN BAY, WIS. (Brown County)				
Total	125,082	98,314	26,768	27.2
Green Bay city	62,888	52,735	10,153	19.3
Outside central city	62,194	45,579	16,615	36.5
KENOSHA, WIS. (Kenosha County)				
Total	100,615	75,238	25,377	33.7
Kenosha city	67,899	54,368	13,531	24.9
Outside central city	32,716	20,870	11,846	56.8
MADISON, WIS. (Dane County)				
Total	222,095	169,357	52,738	31.1
Madison city	126,706	96,056	30,650	31.9
Outside central city	95,389	73,301	22,088	30.1
MILWAUKEE, WIS.				
Total	1,194,290	956,948	237,342	24.8
Milwaukee city	741,324	637,392	103,932	16.3
Outside central city	452,966	319,556	133,410	41.7
Milwaukee County	1,036,041	871,047	164,994	18.9
Waukesha County	158,249	85,901	72,348	84.2
RACINE, WIS. (Racine County)				
Total	141,781	109,585	32,196	29.4
Racine city	89,144	71,193	17,951	25.2
Outside central city	52,637	38,392	14,245	37.1

Table 12.—POPULATION OF THE STATE AND OF STANDARD METROPOLITAN STATISTICAL AREAS, BY TYPE OF RESIDENCE: 1960

Metropolitan-nonmetropolitan residence	Total	Urban			Rural		
		Total	Central city or cities	Other urban territory	Total	Places of 1,000 to 2,500	Other rural territory
The State	3,951,777	2,522,179	1,121,524	1,400,655	1,429,598	198,787	1,230,811
In standard metropolitan statistical areas	1,828,871	1,613,358	1,121,524	491,834	215,513	34,559	180,954
Duluth-Superior, Minn.-Wis.	[1]45,008	33,937	33,563	374	11,071	...	11,071
Green Bay, Wis.	125,082	97,162	62,888	34,274	27,920	2,646	25,274
Kenosha, Wis.	100,615	72,852	67,899	4,953	27,763	2,574	25,189
Madison, Wis.	222,095	167,377	126,706	40,671	54,718	11,327	43,391
Milwaukee, Wis.	1,194,290	1,139,043	741,324	397,719	55,247	11,749	43,498
Racine, Wis.	141,781	102,987	89,144	13,843	38,794	6,263	32,531
Not in standard metropolitan statistical areas	2,122,906	908,821	...	908,821	1,214,085	164,228	1,049,857

[1] Part in State only; for entire area see table 11.

DULUTH-SUPERIOR URBANIZED AREA

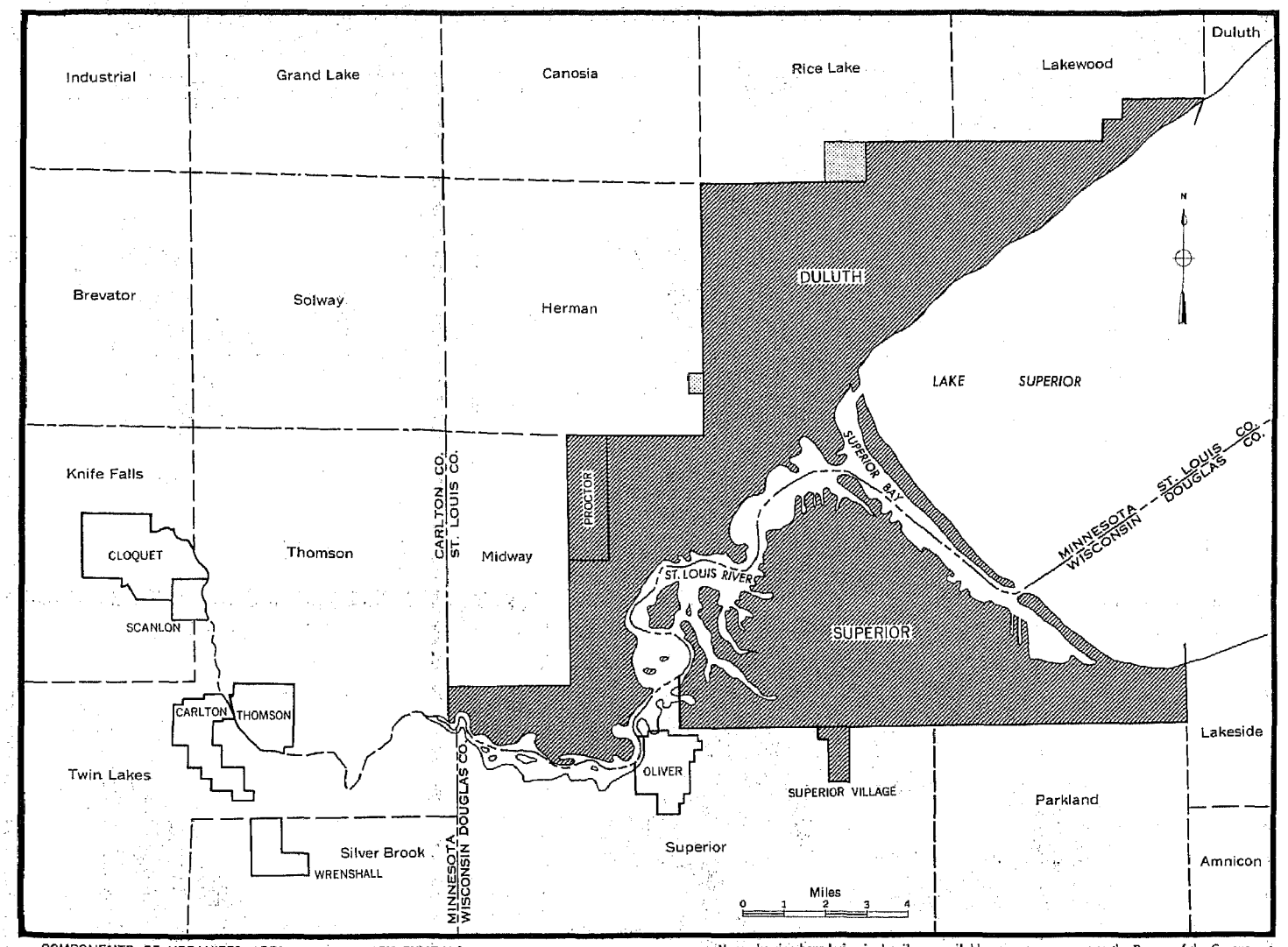

COMPONENTS OF URBANIZED AREA

- Incorporated Places
- Unincorporated Area

BOUNDARY SYMBOLS

- State Line
- County Line
- Minor Civil Division Line

Maps showing boundaries in detail are available at cost on request to the Bureau of the Census.

URBANIZED AREAS—WISCONSIN

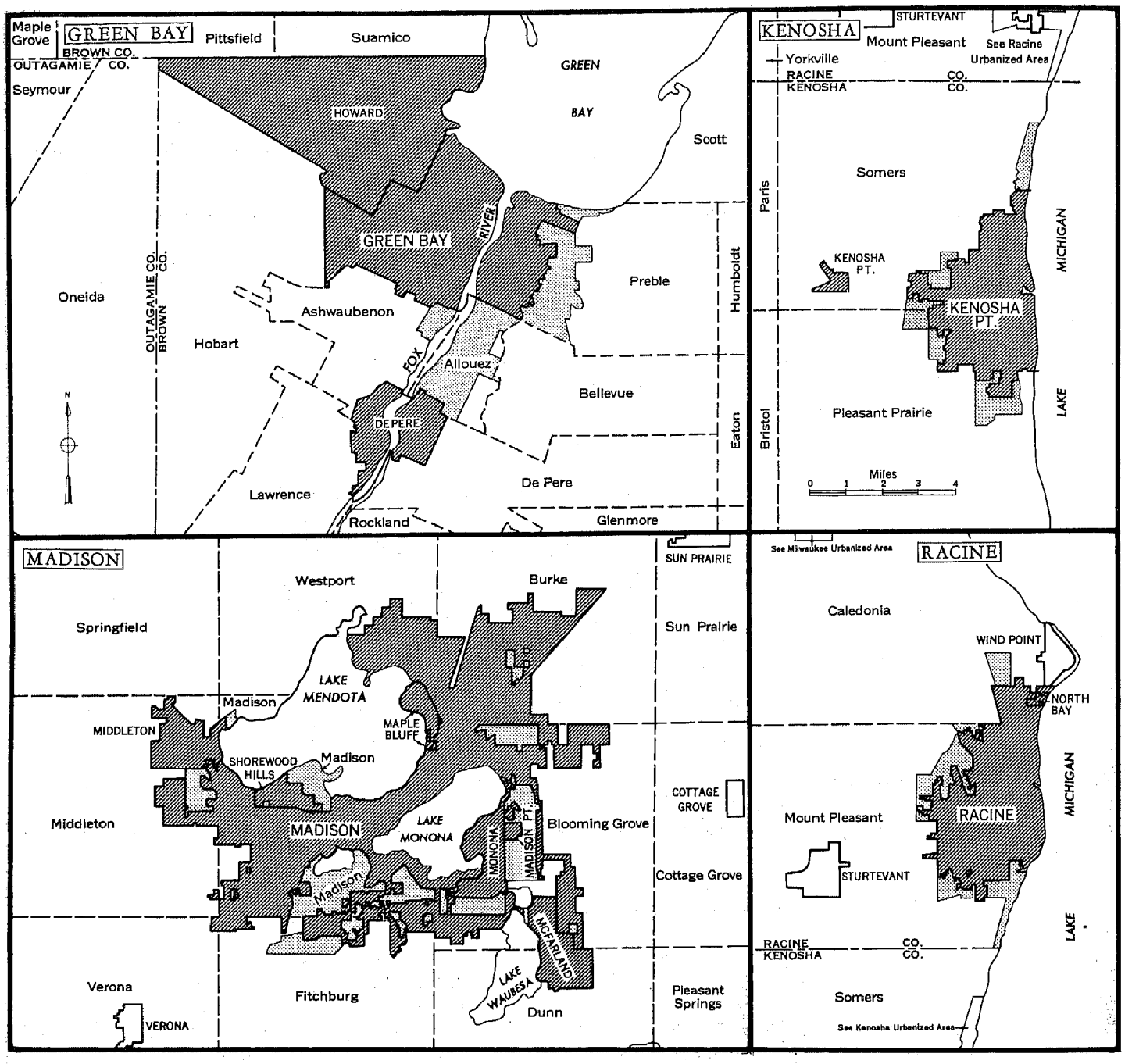

MILWAUKEE URBANIZED AREA

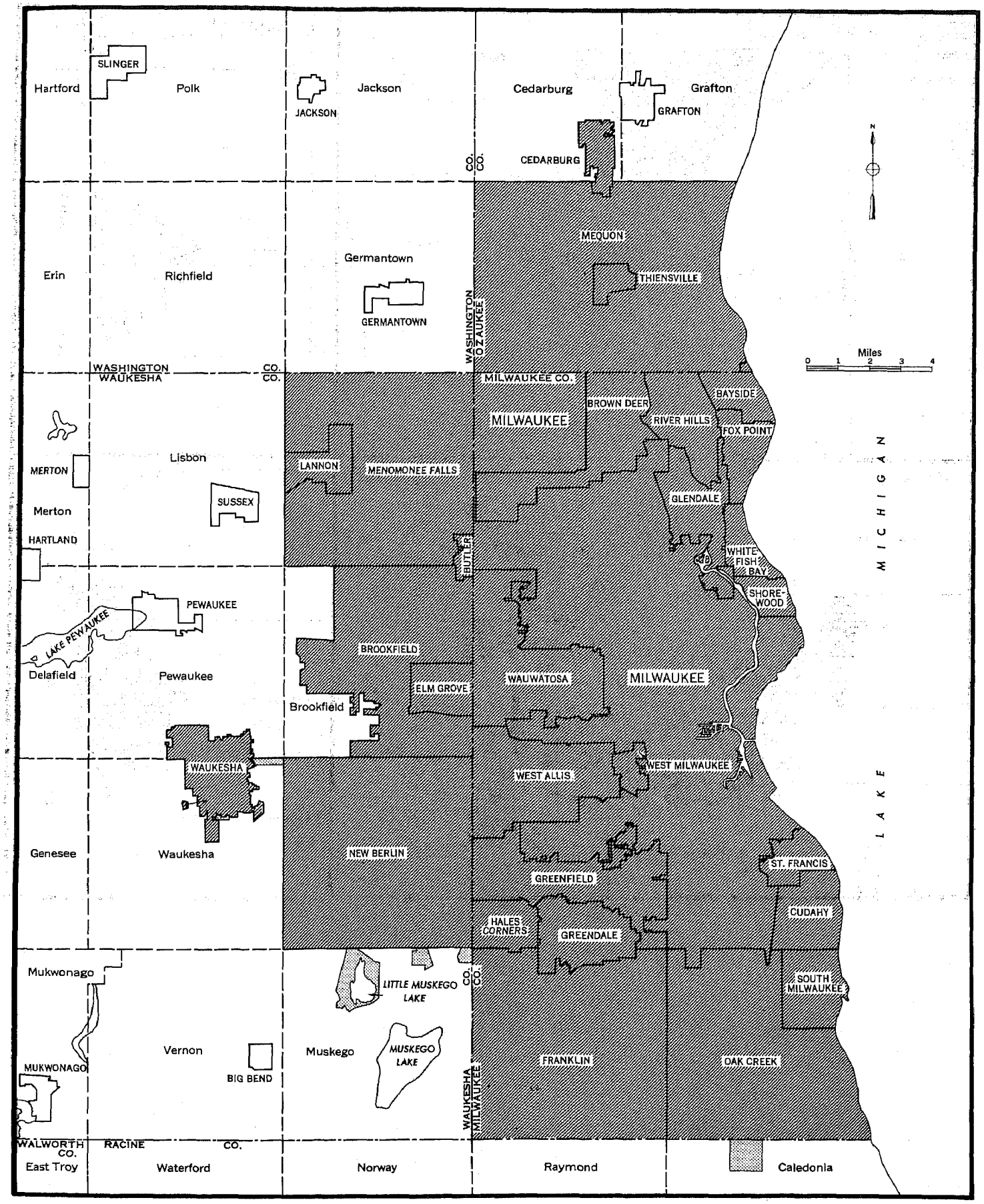

NUMBER OF INHABITANTS

Wyoming

LIST OF TABLES

[Page numbers listed here omit the State prefix number which appears as part of the page number for each page. The prefix for this State is 52]

Table	Page
1.—Population of the State, urban and rural: 1870 to 1960	7
2.—Population in groups of places according to size: 1960 and 1950	7
3.—Population in groups of places according to size: 1900 to 1960	8
4.—Population in incorporated and unincorporated places according to size: 1960	9
5.—Population of incorporated places of 10,000 or more from earliest census to 1960	9
6.—Area and population of counties, urban and rural: 1960 and 1950	10
7.—Population of counties, by census county divisions: 1960	10
8.—Population of all incorporated places and of unincorporated places of 1,000 or more: 1940 to 1960	11
9.—1960 population of areas annexed between 1950 and 1960 by incorporated places having 2,500 inhabitants or more in 1950	12
10.—Population of urbanized areas: 1960 and 1950	-
11.—Population of standard metropolitan statistical areas: 1960 and 1950	-
12.—Population of the State and of standard metropolitan statistical areas, by type of residence: 1960	-

LIST OF MAPS

The State, showing counties and places of 25,000 or more	3
The State, showing census county divisions	4
Urbanized areas (separate map for each area)	-

WYOMING—COUNTIES AND PLACES OF 25,000 OR MORE

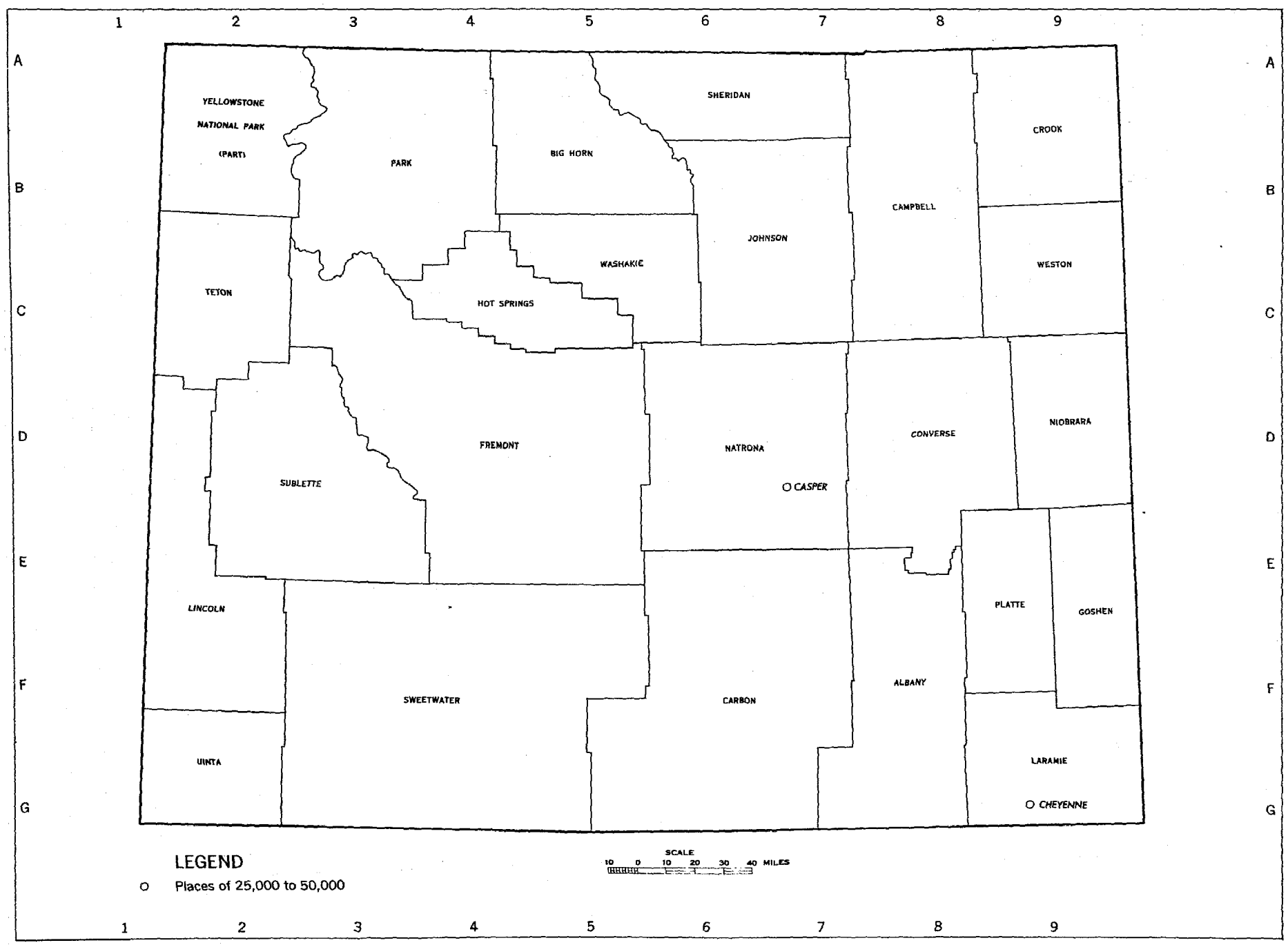

52–3

WYOMING—SECTION 1

CENSUS COUNTY DIVISIONS

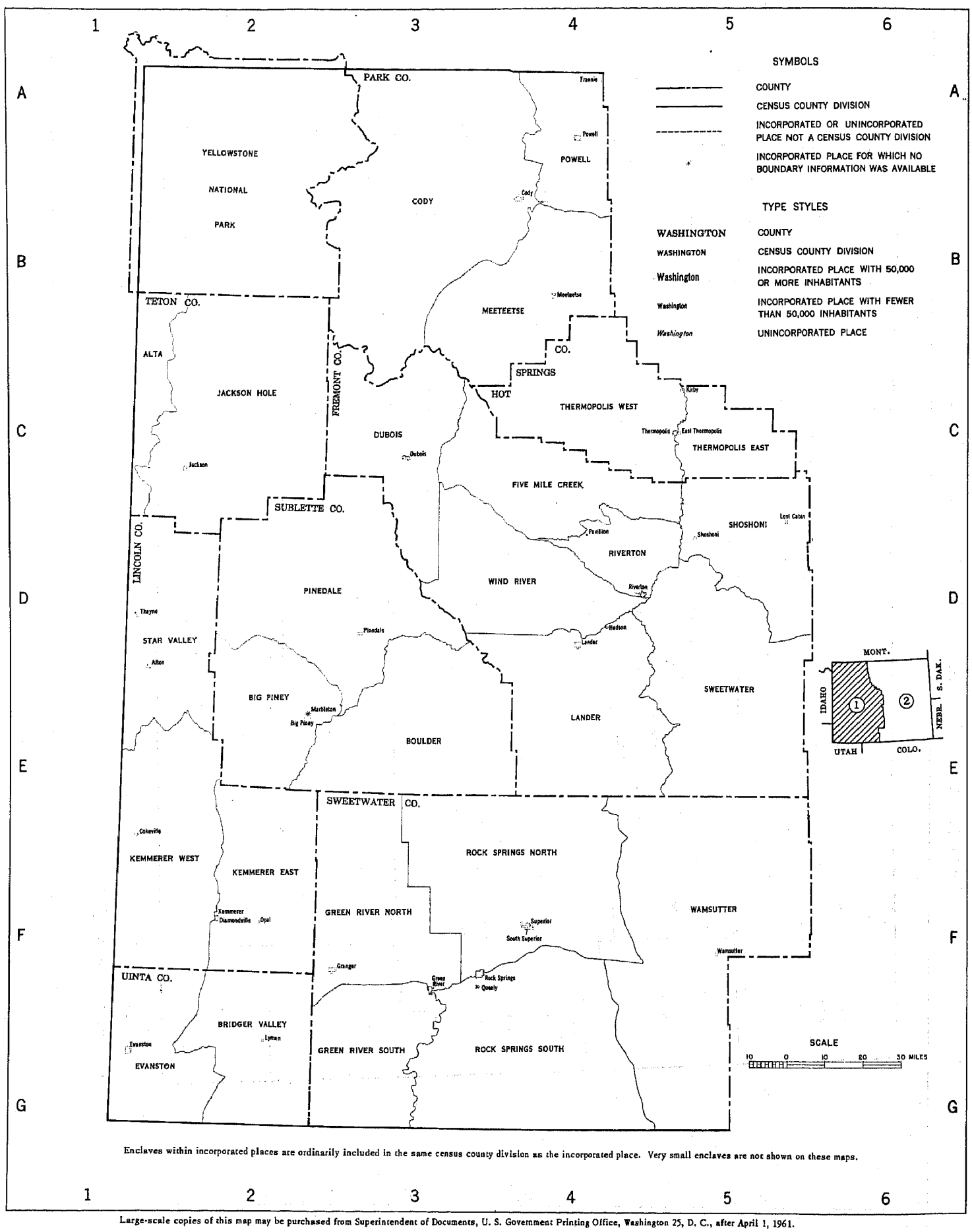

Enclaves within incorporated places are ordinarily included in the same census county division as the incorporated place. Very small enclaves are not shown on these maps.

Large-scale copies of this map may be purchased from Superintendent of Documents, U. S. Government Printing Office, Washington 25, D. C., after April 1, 1961.

WYOMING—SECTION 2

CENSUS COUNTY DIVISIONS

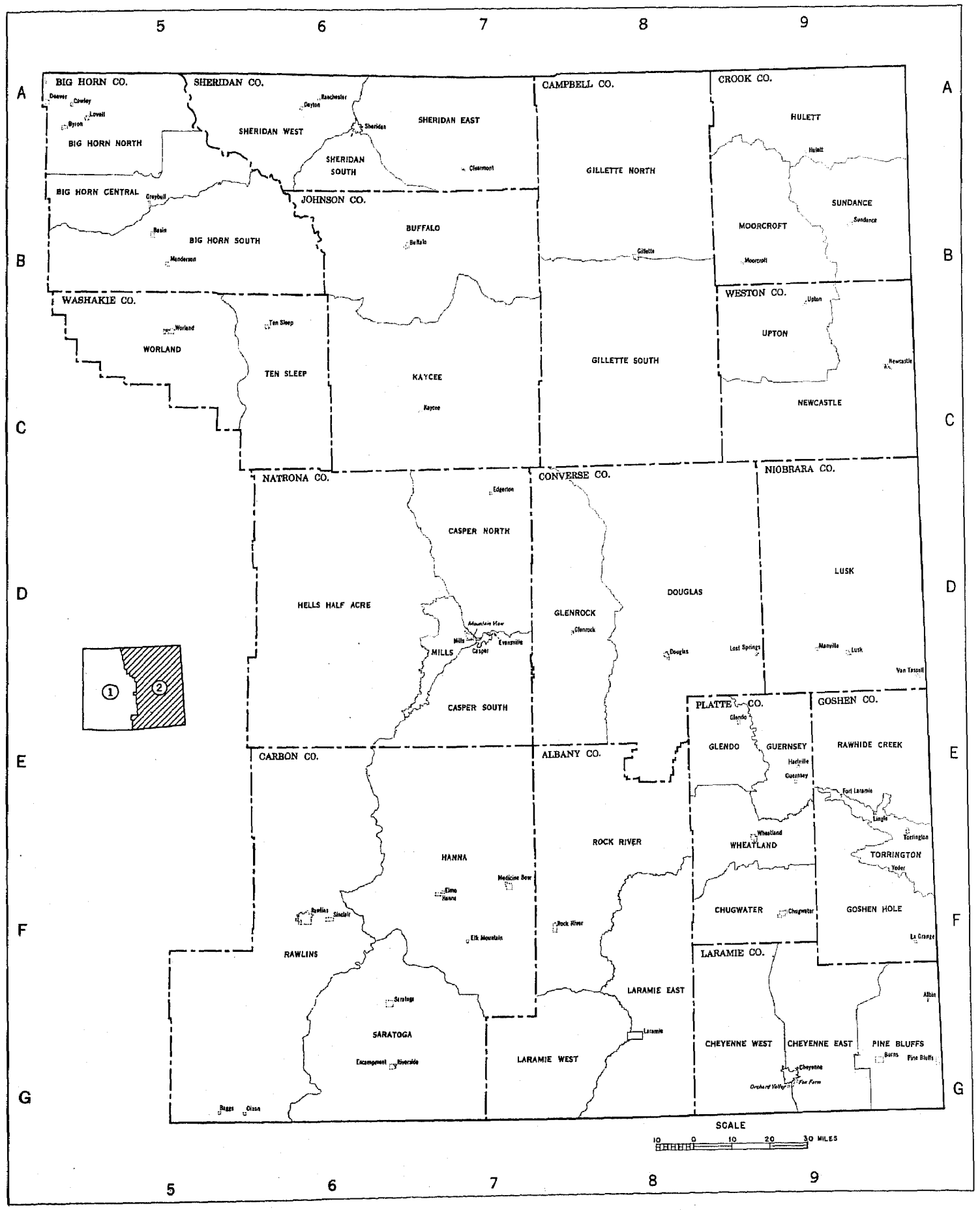

Table 1.—POPULATION OF THE STATE, URBAN AND RURAL: 1870 TO 1960

[For description of current and previous urban definitions, see text. Minus sign (–) denotes decrease]

Census date	The State			Urban territory				Rural territory			Percent of total	
	Population	Increase over preceding census		Number of urban places	Population	Increase over preceding census		Population	Increase over preceding census		Urban	Rural
		Number	Percent			Number	Percent		Number	Percent		
Current urban definition:												
1960 (Apr. 1)	330,066	39,537	13.6	19	187,551	42,933	29.7	142,515	-3,396	-2.3	56.8	43.2
1950 (Apr. 1)	290,529	39,787	15.9	19	144,618	...	...	145,911	...	...	49.8	50.2
Previous urban definition:												
1960 (Apr. 1)	330,066	39,537	13.6	19	187,551	42,933	29.7	142,515	-3,396	-2.3	56.8	43.2
1950 (Apr. 1)	290,529	39,787	15.9	19	144,618	51,041	54.5	145,911	-11,254	-7.2	49.8	50.2
1940 (Apr. 1)	250,742	25,177	11.2	12	93,577	23,480	33.5	157,165	1,697	1.1	37.3	62.7
1930 (Apr. 1)	225,565	31,163	16.0	8	70,097	13,002	22.8	155,468	18,161	13.2	31.1	68.9
1920 (Jan. 1)	194,402	48,437	33.2	8	57,095	13,874	32.1	137,307	34,563	33.6	29.4	70.6
1910 (Apr. 15)	145,965	53,434	57.7	7	43,221	16,564	62.1	102,744	36,870	56.0	29.6	70.4
1900 (June 1)	92,531	29,976	47.9	3	26,657	5,173	24.1	65,874	24,803	60.4	28.8	71.2
1890 (June 1)	62,555	41,766	200.9	3	21,484	15,332	249.2	41,071	26,434	180.6	34.3	65.7
1880 (June 1)	20,789	11,671	128.0	2	6,152	6,152	...	14,637	5,519	60.5	29.6	70.4
1870 (June 1)	9,118	...	...	...	...	...	...	9,118	...	...	...	100.0

Table 2.—POPULATION IN GROUPS OF PLACES ACCORDING TO SIZE: 1960 AND 1950

[Percent not shown where less than 0.1]

Type of area and size of place	1960				1950			
	Number of places	Population	Percent of total population	Percent of total	Number of places	Population	Percent of total population	Percent of total
The State	...	330,066	100.0	...	...	290,529	100.0	...
URBAN								
Total	19	187,551	56.8	100.0	19	144,618	49.8	100.0
Within urbanized areas	...	...	...	...	...	...	...	...
Central cities, total	...	...	...	...	...	...	...	...
Cities of 1,000,000 or more	...	...	...	...	...	...	...	...
Cities of 500,000 to 1,000,000	...	...	...	...	...	...	...	...
Cities of 250,000 to 500,000	...	...	...	...	...	...	...	...
Cities of 100,000 to 250,000	...	...	...	...	...	...	...	...
Cities of 50,000 to 100,000	...	...	...	...	...	...	...	...
Cities under 50,000	...	...	...	...	...	...	...	...
Urban fringes, total	...	...	...	...	...	...	...	...
Places of 2,500 or more	...	...	...	...	...	...	...	...
Places of 100,000 or more	...	...	...	...	...	...	...	...
Places of 50,000 to 100,000	...	...	...	...	...	...	...	...
Places of 25,000 to 50,000	...	...	...	...	...	...	...	...
Places of 10,000 to 25,000	...	...	...	...	...	...	...	...
Places of 5,000 to 10,000	...	...	...	...	...	...	...	...
Places of 2,500 to 5,000	...	...	...	...	...	...	...	...
Places under 2,500	...	...	...	...	...	...	...	...
Places of 2,000 to 2,500	...	...	...	...	...	...	...	...
Places of 1,500 to 2,000	...	...	...	...	...	...	...	...
Places of 1,000 to 1,500	...	...	...	...	...	...	...	...
Places under 1,000	...	...	...	...	...	...	...	...
Other urban territory	...	...	...	...	...	...	...	...
Outside urbanized areas	19	187,551	56.8	100.0	19	144,618	49.8	100.0
Places of 25,000 or more	2	82,435	25.0	44.0	1	31,935	11.0	22.1
Places of 10,000 to 25,000	3	39,542	12.0	21.1	4	61,611	21.2	42.6
Places of 5,000 to 10,000	3	21,619	6.5	11.5	1	7,415	2.6	5.1
Places of 2,500 to 5,000	11	43,955	13.3	23.4	13	43,657	15.0	30.2
RURAL								
Total	...	142,515	43.2	100.0	...	145,911	50.2	100.0
Places of 1,000 to 2,500	16	26,178	7.9	18.4	12	20,115	6.8	13.9
Places of 2,000 to 2,500	4	9,115	2.8	6.4	4	8,828	3.0	6.1
Places of 1,500 to 2,000	3	5,195	1.6	3.6	3	5,068	1.7	3.5
Places of 1,000 to 1,500	9	11,868	3.6	8.3	5	6,219	2.1	4.3
Other rural territory	...	116,337	35.2	81.6	...	125,796	43.3	86.2
URBANIZED AREAS								
Total	...	...	...	...	...	...	...	...
Areas of 1,000,000 or more	...	...	...	...	...	...	...	...
Areas of 500,000 to 1,000,000	...	...	...	...	...	...	...	...
Areas of 250,000 to 500,000	...	...	...	...	...	...	...	...
Areas of 100,000 to 250,000	...	...	...	...	...	...	...	...
Areas under 100,000	...	...	...	...	...	...	...	...

Table 3.—POPULATION IN GROUPS OF PLACES ACCORDING TO SIZE: 1900 TO 1960

Subject and size of place	1960		1950		1940	1930	1920	1910	1900
	Current urban definition	Previous urban definition	Current urban definition	Previous urban definition					
NUMBER OF PLACES									
Urban territory	19	19	19	19	12	8	8	7	3
Places of 2,500 or more	19	19	19	19	12	8	8	7	3
Places of 1,000,000 or more	...	...	...	...	...	...	...	...	...
Places of 500,000 to 1,000,000	...	...	...	...	...	...	...	...	...
Places of 250,000 to 500,000	...	...	...	...	...	...	...	...	...
Places of 100,000 to 250,000	...	...	...	...	...	...	...	...	...
Places of 50,000 to 100,000	...	...	...	...	...	...	...	...	...
Places of 25,000 to 50,000	2	2	1	1	...	...	...	...	...
Places of 10,000 to 25,000	3	3	4	4	4	2	2	1	1
Places of 5,000 to 10,000	3	3	1	1	2	3	3	3	1
Places of 2,500 to 5,000	11	11	13	13	6	3	3	3	1
Places under 2,500	...	...	...	...	...	...	...	...	...
Rural territory	75	72	71	70	76	76	65	41	14
Places of 1,000 to 2,500	16	13	12	11	18	17	19	6	4
Places under 1,000	59	59	59	59	58	59	46	35	10
Cumulative summary:									
Places of 1,000,000 or more	...	...	...	...	...	...	...	...	...
Places of 500,000 or more	...	...	...	...	...	...	...	...	...
Places of 250,000 or more	...	...	...	...	...	...	...	...	...
Places of 100,000 or more	...	...	...	...	...	...	...	...	...
Places of 50,000 or more	...	...	...	...	...	...	...	...	...
Places of 25,000 or more	2	2	1	1	...	...	...	...	...
Places of 10,000 or more	5	5	5	5	4	2	2	1	1
Places of 5,000 or more	8	8	6	6	6	5	5	4	2
Places of 2,500 or more	19	19	19	19	12	8	8	7	3
POPULATION									
Urban territory	187,551	187,551	144,618	144,618	93,577	70,097	57,095	43,221	26,657
Places of 2,500 or more	187,551	187,551	144,618	144,618	93,577	70,097	57,095	43,221	26,657
Places of 1,000,000 or more	...	...	...	...	...	...	...	...	...
Places of 500,000 to 1,000,000	...	...	...	...	...	...	...	...	...
Places of 250,000 to 500,000	...	...	...	...	...	...	...	...	...
Places of 100,000 to 250,000	...	...	...	...	...	...	...	...	...
Places of 50,000 to 100,000	...	...	...	...	...	...	...	...	...
Places of 25,000 to 50,000	82,435	82,435	31,935	31,935	...	...	...	...	...
Places of 10,000 to 25,000	39,542	39,542	61,611	61,611	61,594	33,980	25,276	11,320	14,087
Places of 5,000 to 10,000	21,619	21,619	7,415	7,415	15,358	25,585	21,932	22,423	8,207
Places of 2,500 to 5,000	43,955	43,955	43,657	43,657	16,625	10,532	9,887	9,478	4,363
Places under 2,500	...	...	...	...	...	...	...	...	...
Other urban territory	...	...	...	...	...	...	...	...	...
Rural territory	142,515	142,515	145,911	145,911	157,165	155,468	137,307	102,744	65,874
Places of 1,000 to 2,500	26,178	21,637	20,115	18,294	32,050	27,916	30,604	9,395	7,347
Places under 1,000	19,313	19,313	19,958	19,958	17,179	18,751	15,663	13,471	5,378
Other rural territory	97,024	101,565	105,838	107,659	107,936	108,801	91,040	79,878	53,149
Cumulative summary:									
Places of 1,000,000 or more	...	...	...	...	...	...	...	...	...
Places of 500,000 or more	...	...	...	...	...	...	...	...	...
Places of 250,000 or more	...	...	...	...	...	...	...	...	...
Places of 100,000 or more	...	...	...	...	...	...	...	...	...
Places of 50,000 or more	...	...	...	...	...	...	...	...	...
Places of 25,000 or more	82,435	82,435	31,935	31,935	...	...	...	...	...
Places of 10,000 or more	121,977	121,977	93,546	93,546	61,594	33,980	25,276	11,320	14,087
Places of 5,000 or more	143,596	143,596	100,961	100,961	76,952	59,565	47,208	33,743	22,294
Places of 2,500 or more	187,551	187,551	144,618	144,618	93,577	70,097	57,095	43,221	26,657
PERCENT OF TOTAL POPULATION									
Urban territory	56.8	56.8	49.8	49.8	37.3	31.1	29.4	29.6	28.8
Places of 2,500 or more	56.8	56.8	49.8	49.8	37.3	31.1	29.4	29.6	28.8
Places of 1,000,000 or more	...	...	...	...	...	...	...	...	...
Places of 500,000 to 1,000,000	...	...	...	...	...	...	...	...	...
Places of 250,000 to 500,000	...	...	...	...	...	...	...	...	...
Places of 100,000 to 250,000	...	...	...	...	...	...	...	...	...
Places of 50,000 to 100,000	...	...	...	...	...	...	...	...	...
Places of 25,000 to 50,000	25.0	25.0	11.0	11.0	...	...	...	...	...
Places of 10,000 to 25,000	12.0	12.0	21.2	21.2	24.6	15.1	13.0	7.8	15.2
Places of 5,000 to 10,000	6.5	6.5	2.6	2.6	6.1	11.3	11.3	15.4	8.9
Places of 2,500 to 5,000	13.3	13.3	15.0	15.0	6.6	4.7	5.1	6.5	4.7
Places under 2,500	...	...	...	...	...	...	...	...	...
Other urban territory	...	...	...	...	...	...	...	...	...
Rural territory	43.2	43.2	50.2	50.2	62.7	68.9	70.6	70.4	71.2
Places of 1,000 to 2,500	7.9	6.6	6.9	6.3	12.8	12.4	15.7	6.4	7.9
Places under 1,000	5.9	5.9	6.9	6.9	6.9	8.3	8.1	9.2	5.8
Other rural territory	29.4	30.8	36.4	37.1	43.0	48.2	46.8	54.7	57.4
Cumulative summary:									
Places of 1,000,000 or more	...	...	...	...	...	...	...	...	...
Places of 500,000 or more	...	...	...	...	...	...	...	...	...
Places of 250,000 or more	...	...	...	...	...	...	...	...	...
Places of 100,000 or more	...	...	...	...	...	...	...	...	...
Places of 50,000 or more	...	...	...	...	...	...	...	...	...
Places of 25,000 or more	25.0	25.0	11.0	11.0	...	...	...	...	...
Places of 10,000 or more	37.0	37.0	32.2	32.2	24.6	15.1	13.0	7.8	15.2
Places of 5,000 or more	43.5	43.5	34.8	34.8	30.7	26.4	24.3	23.1	24.1
Places of 2,500 or more	56.8	56.8	49.8	49.8	37.3	31.1	29.4	29.6	28.8

Table 4.—POPULATION IN INCORPORATED AND UNINCORPORATED PLACES ACCORDING TO SIZE: 1960

Size of place and urban-rural classification	All places		Incorporated places		Unincorporated places	
	Number	Population	Number	Population	Number	Population
Total	94	233,042	91	228,501	3	4,541
500,000 or more	...	...	...	...	...	...
250,000 to 500,000	...	...	...	...	...	...
100,000 to 250,000	...	...	...	...	...	...
50,000 to 100,000	...	...	...	...	...	...
25,000 to 50,000	2	82,435	2	82,435	...	...
20,000 to 25,000	...	...	...	...	...	...
10,000 to 20,000	3	39,542	3	39,542	...	...
5,000 to 10,000	3	21,619	3	21,619	...	...
2,500 to 5,000	11	43,955	11	43,955	...	...
2,000 to 2,500	4	9,115	4	9,115	...	...
1,500 to 2,000	3	5,195	2	3,474	1	1,721
1,000 to 1,500	9	11,868	7	9,048	2	2,820
500 to 1,000	13	8,997	13	8,997	...	...
200 to 500	22	7,402	22	7,402	...	...
Under 200	24	2,914	24	2,914	...	...
In urbanized areas	...	...	...	...	...	...
500,000 or more	...	...	...	...	...	...
250,000 to 500,000	...	...	...	...	...	...
100,000 to 250,000	...	...	...	...	...	...
50,000 to 100,000	...	...	...	...	...	...
25,000 to 50,000	...	...	...	...	...	...
20,000 to 25,000	...	...	...	...	...	...
10,000 to 20,000	...	...	...	...	...	...
In urbanized areas—Con.						
5,000 to 10,000	...	...	...	...	...	...
2,500 to 5,000	...	...	...	...	...	...
2,000 to 2,500	...	...	...	...	...	...
1,500 to 2,000	...	...	...	...	...	...
1,000 to 1,500	...	...	...	...	...	...
500 to 1,000	...	...	...	...	...	...
200 to 500	...	...	...	...	...	...
Under 200	...	...	...	...	...	...
Other urban territory	19	187,551	19	187,551	...	...
25,000 to 50,000	2	82,435	2	82,435	...	...
20,000 to 25,000	...	...	...	...	...	...
10,000 to 20,000	3	39,542	3	39,542	...	...
5,000 to 10,000	3	21,619	3	21,619	...	...
2,500 to 5,000	11	43,955	11	43,955	...	...
Rural territory	75	45,491	72	40,950	3	4,541
2,000 to 2,500	4	9,115	4	9,115	...	...
1,500 to 2,000	3	5,195	2	3,474	1	1,721
1,000 to 1,500	9	11,868	7	9,048	2	2,820
500 to 1,000	13	8,997	13	8,997	...	...
200 to 500	22	7,402	22	7,402	...	...
Under 200	24	2,914	24	2,914	...	...

Table 5.—POPULATION OF INCORPORATED PLACES OF 10,000 OR MORE FROM EARLIEST CENSUS TO 1960

[Minus sign (-) denotes decrease]

Incorporated place and census year	Population	Increase over preceding census		Incorporated place and census year	Population	Increase over preceding census		Incorporated place and census year	Population	Increase over preceding census	
		Number	Percent			Number	Percent			Number	Percent
CASPER:				LARAMIE:				ROCKS SPRINGS--Con.			
1960	38,930	15,257	64.5	1960	17,520	1,939	12.4	1890	3,406	2,643	346.4
1950	23,673	5,709	31.8	1950	15,581	4,954	46.6	1880	763	723	1,807.5
1940	17,964	1,345	8.1	1940	10,627	2,018	23.4	1870	40	...	...
1930	16,619	5,172	45.2	1930	8,609	2,308	36.6				
1920	11,447	8,808	333.8	1920	6,301	-1,936	-23.5	SHERIDAN:			
1910	2,639	1,756	198.9	1910	8,237	30	0.4	1960	11,651	151	1.3
1900	883	339	62.3	1900	8,207	1,819	28.5	1950	11,500	971	9.2
1890	544	...	...	1890	6,388	3,692	136.9	1940	10,529	1,993	23.3
				1880	2,696	...	...	1930	8,536	-639	-7.0
CHEYENNE:								1920	9,175	767	9.1
1960	43,505	11,570	36.2	ROCK SPRINGS:				1910	8,408	6,849	439.3
1950	31,935	9,461	42.1	1960	10,371	-486	-4.5	1900	1,559	1,278	454.8
1940	22,474	5,113	29.5	1950	10,857	1,030	10.5	1890	281	...	...
1930	17,361	3,532	25.5	1940	9,827	1,387	16.4				
1920	13,829	2,509	22.2	1930	8,440	1,984	30.7				
1910	11,320	-2,767	-19.6	1920	6,456	678	11.7				
1900	14,087	2,397	20.5	1910	5,778	1,415	32.4				
1890	11,690	8,234	238.3	1900	4,363	957	28.1				
1880	3,456	2,006	138.3								
1870	1,450	...	...								

Table 6.—AREA AND POPULATION OF COUNTIES, URBAN AND RURAL: 1960 AND 1950

[Minus sign (-) denotes decrease. Percent not shown where less than 0.1]

County	Map reference	Land area in square miles, 1960	1960 population									1950 population			Percent increase, 1950 to 1960		
			Total		Urban				Rural								
			Number	Per square mile	Total	Percent of total population	Urbanized areas	Other urban territory	Total	Places of 1,000 to 2,500	Other rural territory	Total	Urban	Rural	Total	Urban	Rural
The State	...	97,411	330,066	3.4	187,551	56.8	...	187,551	142,515	26,178	116,337	290,529	144,618	145,911	13.6	29.7	-2.3
Albany[1]	E-7	4,284	21,290	5.0	17,520	82.3	...	17,520	3,770	...	3,770	19,055	15,581	3,474	11.7	12.4	8.5
Big Horn	A-4	3,176	11,898	3.7	...	...	...	...	11,898	6,056	5,842	13,176	2,508	10,668	-9.7	...	11.5
Campbell	A-7	4,755	5,861	1.2	3,580	61.1	...	3,580	2,281	...	2,281	4,839	...	4,839	21.1	...	-52.9
Carbon	E-6	7,965	14,937	1.9	8,968	60.0	...	8,968	5,969	1,133	4,836	15,742	7,415	8,327	-5.1	20.9	-28.3
Converse[1]	C-7	4,281	6,366	1.5	2,822	44.3	...	2,822	3,544	1,584	1,960	5,933	2,544	3,389	7.3	10.9	4.6
Crook	A-8	2,876	4,691	1.6	...	...	...	...	4,691	...	4,691	4,738	...	4,738	-1.0	...	-1.0
Fremont	C-2	9,209	26,168	2.8	11,027	42.1	...	11,027	15,141	...	15,141	19,580	7,491	12,089	33.7	47.2	25.2
Goshen	E-9	2,230	11,941	5.4	4,188	35.1	...	4,188	7,753	...	7,753	12,634	3,247	9,387	-5.5	29.0	-17.4
Hot Springs	C-4	2,022	6,365	3.1	3,955	62.1	...	3,955	2,410	...	2,410	5,250	2,870	2,380	21.2	37.8	1.3
Johnson	B-6	4,175	5,475	1.3	2,907	53.1	...	2,907	2,568	...	2,568	4,707	2,674	2,033	16.3	8.7	26.3
Laramie	F-8	2,703	60,149	22.3	43,505	72.3	...	43,505	16,644	3,941	12,703	47,662	31,935	15,727	26.2	36.2	5.8
Lincoln	D-1	4,097	9,018	2.2	...	...	...	...	9,018	3,365	5,653	9,023	...	9,023	-0.1	...	-0.1
Natrona	C-6	5,342	49,623	9.3	38,930	78.5	...	38,930	10,693	3,198	7,495	31,437	23,673	7,764	57.9	64.4	37.7
Niobrara	C-9	2,613	3,750	1.4	...	...	...	...	3,750	1,890	1,860	4,701	...	4,701	-20.2	...	-20.2
Park	A-3	5,217	16,874	3.2	9,578	56.8	...	9,578	7,296	...	7,296	15,182	7,676	7,506	11.1	24.8	-2.8
Platte	E-8	2,086	7,195	3.4	...	...	...	...	7,195	2,350	4,845	7,925	...	7,925	-9.2	...	-9.2
Sheridan	A-5	2,531	18,989	7.5	11,651	61.4	...	11,651	7,338	...	7,338	20,185	11,500	8,685	-5.9	1.3	-15.5
Sublette	C-2	4,873	3,778	0.8	...	...	...	...	3,778	...	3,778	2,481	...	2,481	52.3	...	52.3
Sweetwater[2]	E-2	10,475	17,920	1.7	13,868	77.4	...	13,868	4,052	...	4,052	22,017	14,044	7,973	-18.6	-1.3	-49.2
Teton	B-1	2,814	3,062	1.1	...	...	...	...	3,062	1,437	1,625	2,593	...	2,593	18.1	...	18.1
Uinta[2]	F-1	2,086	7,484	3.6	4,901	65.5	...	4,901	2,583	...	2,583	7,331	3,863	3,468	2.1	26.9	-25.5
Washakie	B-4	2,262	8,883	3.9	5,806	65.4	...	5,806	3,077	...	3,077	7,252	4,202	3,050	22.5	38.2	0.9
Weston	B-8	2,408	7,929	3.3	4,345	54.8	...	4,345	3,584	1,224	2,360	6,733	3,395	3,338	17.8	28.0	7.4
Yellowstone National Park (pt.)[3]	A-2	2,931	420	0.1	...	...	...	...	420	...	420	353	...	353	19.0	...	19.0

[1] Part of Albany annexed to Converse.
[2] Part of Sweetwater annexed to Uinta.
[3] Yellowstone National Park geographically located within limits of Idaho, Montana, and Wyoming. Total population: 467 in 1960 and 411 in 1950.

Table 7.—POPULATION OF COUNTIES, BY CENSUS COUNTY DIVISIONS: 1960

["U" denotes an unincorporated place. Total population of a place located in 2 or more census county divisions appears in table 8]

County and census county division	Population
ALBANY COUNTY[1]	21,290
Laramie div.	17,520
Laramie city	17,520
Laramie East div.	969
Laramie West div.	1,873
Rock River div.	928
Rock River town	497
BIG HORN COUNTY	11,898
Big Horn Central div.	3,794
Greybull town[2]	2,286
Big Horn North div.	5,194
Byron town	417
Cowley town	459
Deaver town	121
Frannie town (pt.)[2]	134
Lovell town	2,451
Big Horn South div.	2,910
Basin town	1,319
Manderson town	167
CAMPBELL COUNTY	5,861
Gillette North div.	4,645
Gillette town	3,580
Gillette South div.	1,216
CARBON COUNTY	14,937
Hanna div.	2,046
Elk Mountain town[3]	190
Elmo town	91
Hanna town	625
Medicine Bow town	392
Rawlins div.	10,594
Baggs town	199
Dixon town	108
Rawlins city[3]	8,968
Sinclair town	621
Saratoga div.	2,297
Encampment town	333
Riverside town	87
Saratoga town	1,133
CONVERSE COUNTY[4]	6,366
Douglas div.	4,242
Douglas town[4]	2,822
Lost Springs town	5
Glenrock div.	2,124
Glenrock town	1,584
CROOK COUNTY	4,691
Hulett div.	1,423
Hulett town[5]	335
Moorcroft div.	1,491
Moorcroft town	826
Sundance div.	1,777
Sundance town	908
FREMONT COUNTY	26,168
Dubois div.	968
Dubois town	574
Five Mile Creek div.	276
Lander div.	6,276
Hudson town	369
Lander town	4,182
Riverton div.	11,289
Pavillion town	190
Riverton city[6]	6,845
Shoshoni div.	1,083
Lost Cabin town	47
Shoshoni town	766
Sweetwater div.	2,398
Wind River div.	3,878
GOSHEN COUNTY	11,941
Goshen Hole div.	1,507
La Grange town	176
Yoder town	83
Rawhide Creek div.	563
Torrington div.	9,871
Fort Laramie town	233
Lingle town	437
Torrington town[7]	4,188
HOT SPRINGS COUNTY	6,365
Thermopolis East div.	788
East Thermopolis town	281
Thermopolis West div.	5,577
Kirby town	82
Thermopolis town[8]	3,955
JOHNSON COUNTY	5,475
Buffalo div.	3,980
Buffalo city[9]	2,907
Kaycee div.	1,495
Kaycee town	284
LARAMIE COUNTY	60,149
Cheyenne div.	43,524
Cheyenne city[10]	43,505
Cheyenne East div.	6,209
Fox Farm (U)	1,371
Cheyenne West div.	7,080
Orchard Valley (U)	1,449
Pine Bluffs div.	3,336
Albin town	172
Burns town	225
Pine Bluffs town	1,121
LINCOLN COUNTY	9,018
Kemmerer East div.	3,223
Diamondville town	398
Kemmerer town	2,028
Opal town	55
Kemmerer West div.	1,390
Cokeville town[11]	545
Star Valley div.	4,405
Afton town	1,337
Thayne town	214
NATRONA COUNTY	49,623
Casper div.	38,930
Casper city[12]	38,930
Casper North div.	1,910
Edgerton town[12]	512
NATRONA COUNTY--Con.	
Casper South div.	2,602
Evansville town[12]	678
Hells Half Acre div.	593
Mills div.	5,588
Mills town	1,477
Mountain View (U)	1,721
NIOBRARA COUNTY	3,750
Lusk div.	3,750
Lusk town	1,890
Manville town	124
Van Tassell town	15
PARK COUNTY	16,874
Cody div.	7,827
Cody city[13]	4,838
Meeteetse div.	1,189
Meeteetse town	514
Powell div.	7,858
Frannie town (pt.)[13]	37
Powell town[13]	4,740
PLATTE COUNTY	7,195
Chugwater div.	689
Chugwater town	287
Glendo div.	633
Glendo town[14]	292
Guernsey div.	1,965
Guernsey town	800
Hartville town	177
Wheatland div.	3,908
Wheatland town	2,350
SHERIDAN COUNTY	18,989
Sheridan div.	11,651
Sheridan city[15]	11,651
Sheridan East div.	1,291
Clearmont town	154
Sheridan South div.	3,077
Sheridan West div.	2,970
Dayton town[15]	333
Ranchester town	235

See footnotes at end of table, p. 11.

Table 7.—POPULATION OF COUNTIES, BY CENSUS COUNTY DIVISIONS: 1960—Con.

["U" denotes an unincorporated place. Total population of a place located in 2 or more census county divisions appears in table 8]

County and census county division	Population	County and census county division	Population	County and census county division	Population	County and census county division	Population
SUBLETTE COUNTY	3,778	SWEETWATER COUNTY--Con.		UINTA COUNTY[19]	7,484	WESTON COUNTY	7,929
Big Piney div.	1,688	Rock Springs North div.	2,139	Bridger Valley div.	1,958	Newcastle div.	6,249
Big Piney town[16]	663	South Superior town.	401	Lyman town.	425	Newcastle city[21]	4,345
Marbleton town.	189	Superior town.	241	Evanston div.	5,526	Upton div.	1,680
Boulder div.	218	Rock Springs South div.	464	Evanston town[19]	4,901	Upton town.	1,224
Pinedale div.	1,872	Quealy town.	42				
Pinedale town.	965	Wamsutter div.	776	WASHAKIE COUNTY	8,883	YELLOWSTONE NATIONAL PARK (pt.)[22]	420
		Wamsutter town.	110	Ten Sleep div.	731		
SWEETWATER COUNTY[17]	17,920			Ten Sleep town[20]	314	Yellowstone National Park div.	420
Green River North div.	3,837	TETON COUNTY	3,062	Worland div.	8,152		
Granger town.	159	Alta div.	180	Worland city[20]	5,806		
Green River town[17]	3,497	Jackson Hole div.	2,882				
Green River South div.	333	Jackson town[18]	1,437				
Rock Springs div.	10,371						
Rock Springs city[17]	10,371						

[1] ALBANY.--Part of Albany County annexed to Converse County.
[2] BIG HORN.--Frannie town incorporated since 1950. Annexations to and detachment from Greybull town.
[3] CARBON.--Annexations to Rawlins city. Annexations to Elk Mountain town.
[4] CONVERSE.--Annexations to and detachments from Douglas town. Part of Albany County annexed to Converse County.
[5] CROOK.--Hulett town incorporated since 1950.
[6] FREMONT.--Riverton town changed to city since 1950. Annexations to Riverton city.
[7] GOSHEN.--Annexations to Torrington town.
[8] HOT SPRINGS.--Annexation to Thermopolis town.
[9] JOHNSON.--Annexations to Buffalo city.
[10] LARAMIE.--Annexations to Cheyenne city.
[11] LINCOLN.--Annexations to Cokeville town.
[12] NATRONA.--Annexations to Edgerton and Evansville towns and Casper city.
[13] PARK.--Annexations to Cody city and Powell town. Frannie town incorporated since 1950.
[14] PLATTE.--Annexation to Glendo town.
[15] SHERIDAN.--Annexation to and detachment from Sheridan city. Annexation to Dayton town.
[16] SUBLETTE.--Annexations to Big Piney town.
[17] SWEETWATER.--Part of Sweetwater County annexed to Uinta County. Annexations to Green River town and Rock Springs city.
[18] TETON.--Annexation to Jackson town.
[19] UINTA.--Part of Sweetwater County annexed to Uinta County. Annexation to Evanston town.
[20] WASHAKIE.--Detachment from Ten Sleep town. Annexation to and detachment from Worland city. Worland town changed to city since 1950.
[21] WESTON.--Annexations to and detachment from Newcastle city.
[22] YELLOWSTONE NATIONAL PARK.--Geographically located within limits of Idaho, Wyoming, and Montana. Total population: 467 in 1960.

Table 8.—POPULATION OF ALL INCORPORATED PLACES AND OF UNINCORPORATED PLACES OF 1,000 OR MORE: 1940 TO 1960

["U" denotes an unincorporated place. Asterisk (*) denotes an incorporated place under 2,500 located in an urbanized area]

Place	County	1960	1950	1940	Place	County	1960	1950	1940
Afton	Lincoln	1,337	1,319	1,211	Lander	Fremont	4,182	3,349	2,594
Albin	Laramie	172	208	160	Laramie	Albany	17,520	15,581	10,627
Baggs	Carbon	199	206	221	Lingle	Goshen	437	403	428
Basin	Big Horn	1,319	1,220	1,099	Lost Cabin	Fremont	47	73	34
Big Piney	Sublette	663	206	241	Lost Springs	Converse	5	9	38
Buffalo	Johnson	2,907	2,674	2,302	Lovell	Big Horn	2,451	2,508	2,175
Burns	Laramie	225	216	253	Lusk	Niobrara	1,890	2,089	1,814
Byron	Big Horn	417	350	388	Lyman	Uinta	425	483	378
Casper	Natrona	38,930	23,673	17,964	Manderson	Big Horn	167	107	130
Cheyenne	Laramie	43,505	31,935	22,474	Manville	Niobrara	124	154	240
Chugwater	Platte	287	283	245	Marbleton	Sublette	189	20	43
Clearmont	Sheridan	154	225	215	Medicine Bow	Carbon	392	328	338
Cody	Park	4,838	3,872	2,536	Meeteetse	Park	514	404	373
Cokeville	Lincoln	545	440	452	Mills	Natrona	1,477	866	379
Cowley	Big Horn	459	463	491	Moorcroft	Crook	826	517	387
Dayton	Sheridan	333	316	240	Mountain View (U)	Natrona	1,721	...	...
Deaver	Big Horn	121	118	111	Newcastle	Weston	4,345	3,395	1,962
Diamondville	Lincoln	398	415	586	Opal	Lincoln	55	67	78
Dixon	Carbon	108	124	94	Orchard Valley (U)	Laramie	1,449	...	...
Douglas	Converse	2,822	2,544	2,205	Pavillion	Fremont	190	241	176
Dubois	Fremont	574	279	412	Pine Bluffs	Laramie	1,121	846	771
East Thermopolis	Hot Springs	281	246	...	Pinedale	Sublette	965	770	647
Edgerton	Natrona	512	203	232	Powell	Park	4,740	3,804	1,948
Elk Mountain	Carbon	190	196	107	Quealy	Sweetwater	42	147	150
Elmo	Carbon	91	213	134	Ranchester	Sheridan	235	251	189
Encampment	Carbon	333	288	331	Rawlins	Carbon	8,968	7,415	5,531
Evanston	Uinta	4,901	3,863	3,605	Riverside	Carbon	87	50	68
Evansville	Natrona	678	393	206	Riverton	Fremont	6,845	4,142	2,540
Fort Laramie	Goshen	233	300	311	Rock River	Albany	497	424	349
Fox Farm (U)	Laramie	1,371	...	...	Rock Springs	Sweetwater	10,371	10,857	9,827
Frannie	Big Horn / Park	171	...	...	Saratoga	Carbon	1,133	926	810
Gillette	Campbell	3,580	2,191	2,177	Sheridan	Sheridan	11,651	11,500	10,529
Glendo	Platte	292	215	162	Shoshoni	Fremont	766	891	226
Glenrock	Converse	1,584	1,110	1,014	Sinclair	Carbon	621	775	604
Granger	Sweetwater	159	122	163	South Superior	Sweetwater	401	780	885
Green River	Sweetwater	3,497	3,187	2,640	Sundance	Crook	908	893	685
Greybull	Big Horn	2,286	2,262	1,828	Superior	Sweetwater	241	1,580	1,240
Guernsey	Platte	800	721	603	Ten Sleep	Washakie	314	289	345
Hanna	Carbon	625	1,326	1,127	Thayne	Lincoln	214	229	...
Hartville	Platte	177	229	179	Thermopolis	Hot Springs	3,955	2,870	2,422
Hudson	Fremont	369	293	330	Torrington	Goshen	4,188	3,247	2,344
Hulett	Crook	335	...	...	Upton	Weston	1,224	951	545
Jackson	Teton	1,437	1,244	1,046	Van Tassell	Niobrara	15	34	82
Kaycee	Johnson	284	211	210	Wamsutter	Sweetwater	110	103	169
Kemmerer	Lincoln	2,028	1,667	2,026	Wheatland	Platte	2,350	2,286	2,110
Kirby	Hot Springs	82	99	107	Worland	Washakie	5,806	4,202	2,710
La Grange	Goshen	176	221	211	Yoder	Goshen	83	128	201

Table 9.—1960 POPULATION OF AREAS ANNEXED BETWEEN 1950 AND 1960 BY INCORPORATED PLACES HAVING 2,500 INHABITANTS OR MORE IN 1950

[Minus sign (-) denotes decrease]

Incorporated place	1960 population			1950 population, total	Increase, 1950 to 1960, in 1950 area	Incorporated place	1960 population			1950 population, total	Increase, 1950 to 1960, in 1950 area
	Total	In 1950 area	In annexed area				Total	In 1950 area	In annexed area		
Buffalo	2,907	2,797	110	2,674	123	Powell	4,740	4,589	151	3,804	785
Casper	38,930	25,351	13,579	23,673	1,678	Rawlins	8,968	8,456	512	7,415	1,041
Cheyenne	43,505	35,057	8,448	31,935	3,122	Riverton	6,845	5,447	1,398	4,142	1,305
Cody	4,838	4,119	719	3,872	247	Rock Springs	10,371	10,143	228	10,857	-714
Douglas	2,822	2,666	156	2,544	122	Sheridan	11,651	11,077	574	11,500	-423
Evanston	4,901	4,212	689	3,863	349	Thermopolis	3,955	3,836	119	2,870	966
Green River	3,497	2,653	844	3,187	-534	Torrington	4,188	3,619	569	3,247	372
Newcastle	4,345	3,227	1,118	3,395	-168	Worland	5,806	5,202	604	4,202	1,000

[Tables 10, 11, and 12 of the standard series are omitted as there are no urbanized areas or standard metropolitan statistical areas in the State]

☆U. S. GOVERNMENT PRINTING OFFICE: 1960—565785/9

NUMBER OF INHABITANTS—NUMERO DE HABITANTES

Puerto Rico

LIST OF TABLES

(Page numbers listed here omit the Puerto Rico prefix number which appears as part of the page number for each page. The prefix for Puerto Rico is 53)

Table	Page
1.--Population of Puerto Rico, urban and rural: 1765 to 1960	9
2.--Population in groups of places according to size: 1960 and 1950	9
3.--Population in groups of places according to size: 1899 to 1960	10
4.--Population of urban places of 10,000 or more: 1899 to 1960	11
5.--Area and population of municipios, urban and rural: 1960 and 1950	12
6.--Population of municipios, by barrios: 1940 to 1960	13
7.--Population of cities, towns, and villages: 1940 to 1960	17
8.--Population of urbanized areas: 1960	18
9.--Population of Puerto Rico, by senatorial districts: 1940 to 1960	18
10.--Population of standard metropolitan statistical areas: 1960 and 1950	19
11.--Population of Puerto Rico and of standard metropolitan statistical areas, by type of residence: 1960	19

LIST OF MAPS

Puerto Rico and the Caribbean Area	2
Puerto Rico, showing municipios, places of 25,000 inhabitants or more, and standard metropolitan statistical areas	3
Puerto Rico, showing municipios, barrios, cities, etc	4
Urbanized areas	20

LISTA DE TABLAS

(Las páginas enumeradas aquí omiten el número del prefijo de Puerto Rico el cual aparece como parte del número en cada página. El prefijo de Puerto Rico es 53)

Tabla	Página
1.--Población urbana y rural de Puerto Rico: 1765 a 1960	9
2.--Población en grupos de lugares según tamaño: 1960 y 1950	9
3.--Población en grupos de lugares según tamaño: 1899 a 1960	10
4.--Población de lugares urbanos de 10,000 o más habitantes: 1899 a 1960	11
5.--Superficie y población urbana y rural de municipios: 1960 y 1950	12
6.--Población de municipios, por barrios: 1940 a 1960	13
7.--Población de las ciudades, pueblos y aldeas: 1940 a 1960	17
8.--Población de áreas urbanizadas: 1960	18
9.--Población de Puerto Rico, por distritos senatoriales: 1940 a 1960	18
10.--Población de áreas estadísticas metropolitanas estándares: 1960 y 1950	19
11.--Población de Puerto Rico y de áreas estadísticas metropolitanas estándares, por lugar de residencia: 1960	19

LISTA DE MAPAS

Puerto Rico y el Area del Caribe	2
Puerto Rico, indicando municipios, lugares de 25,000 o más habitantes, y áreas estadísticas metropolitanas estándares	3
Puerto Rico, indicando municipios, barrios, ciudades, etc	4
Areas urbanizadas	20

PUERTO RICO AND THE CARIBBEAN AREA--PUERTO RICO Y EL AREA DEL CARIBE

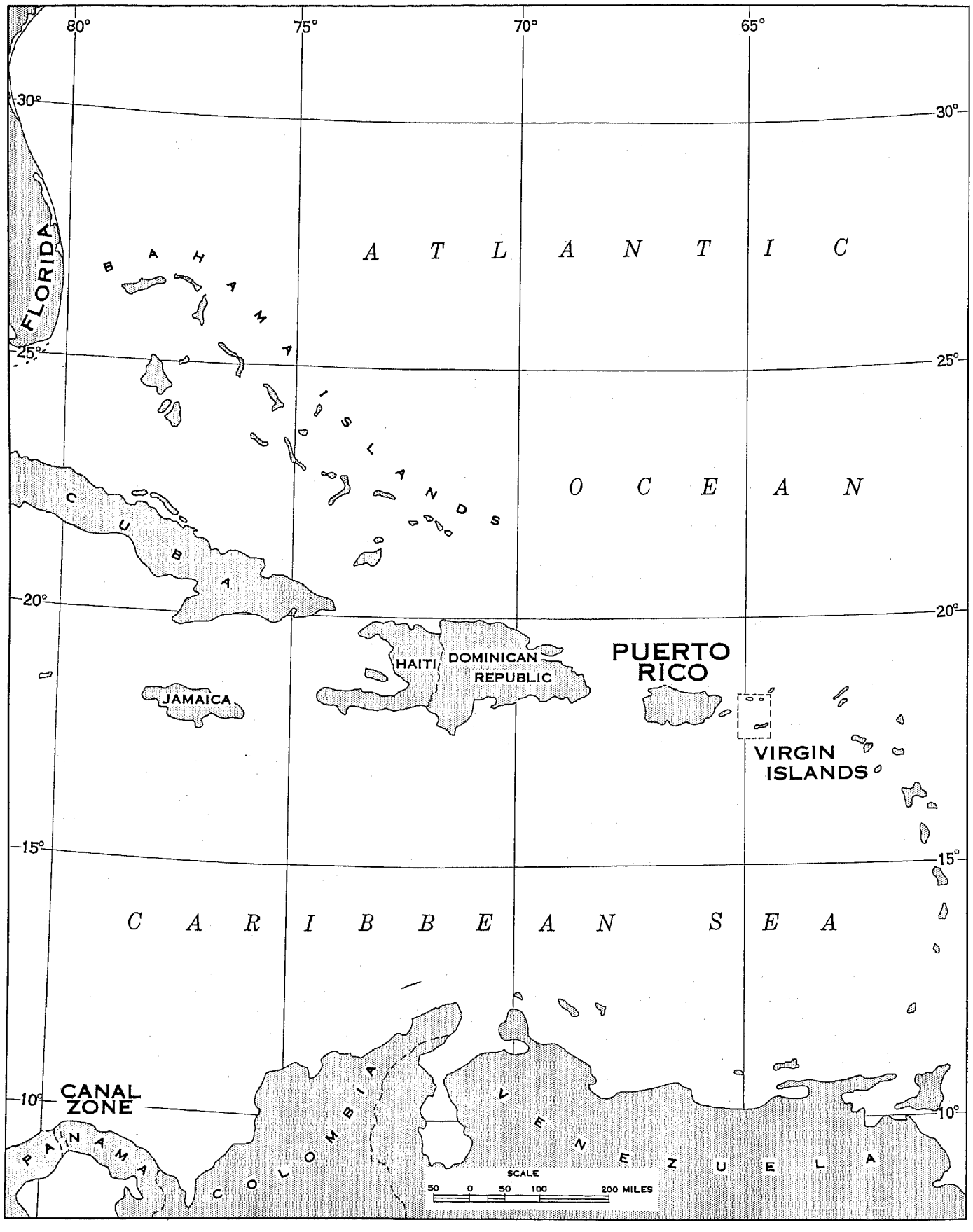

PUERTO RICO

MUNICIPIOS, PLACES OF 25,000 INHABITANTS OR MORE, AND STANDARD METROPOLITAN STATISTICAL AREAS
MUNICIPIOS, LUGARES DE 25,000 HABITANTES O MAS, Y AREAS ESTADISTICAS METROPOLITANAS ESTANDARES

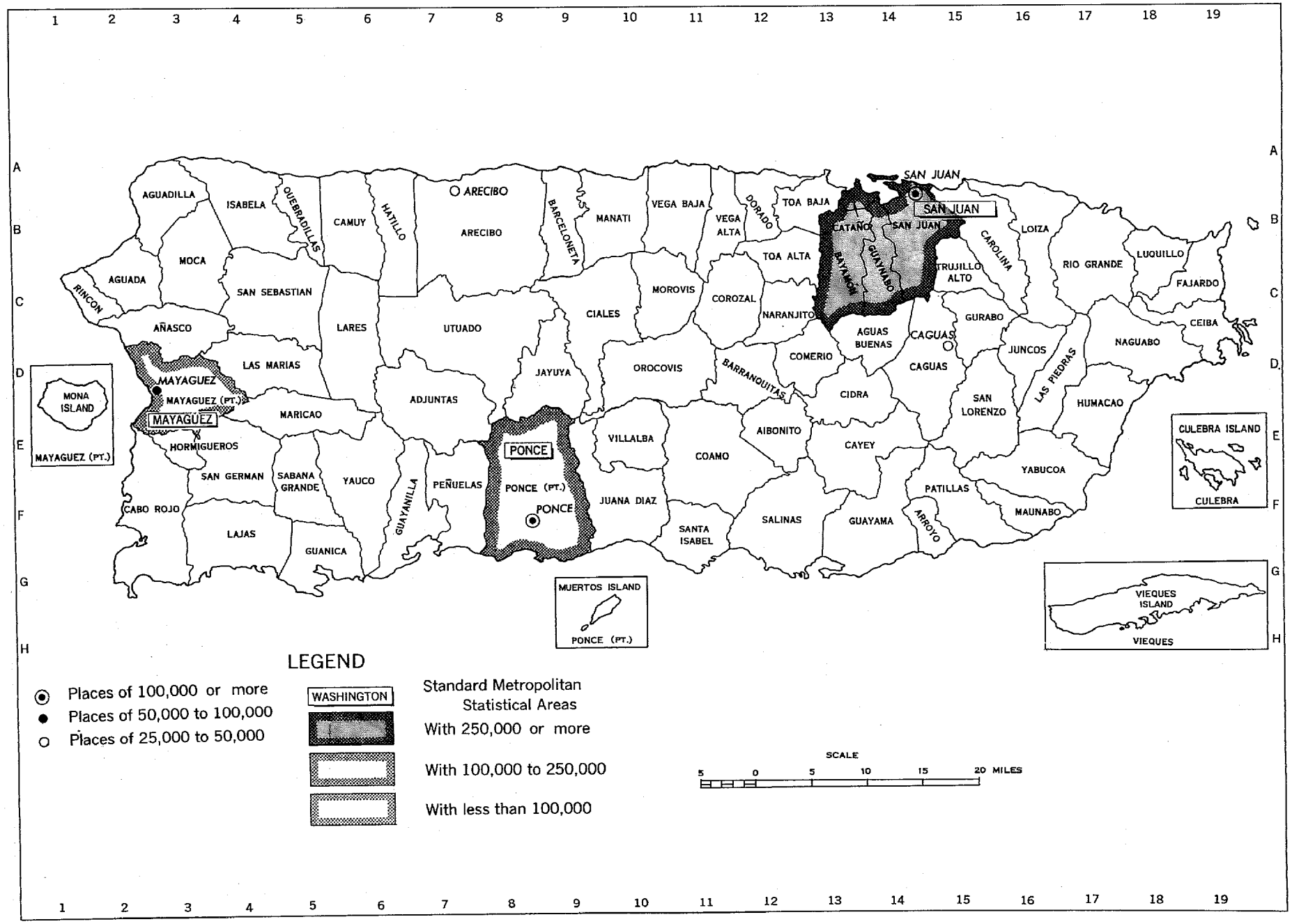

53-3

PUERTO RICO, SECTION 1—SECCION 1

MUNICIPIOS, BARRIOS, CITIES, ETC.—MUNICIPIOS, BARRIOS, CIUDADES, ETC.

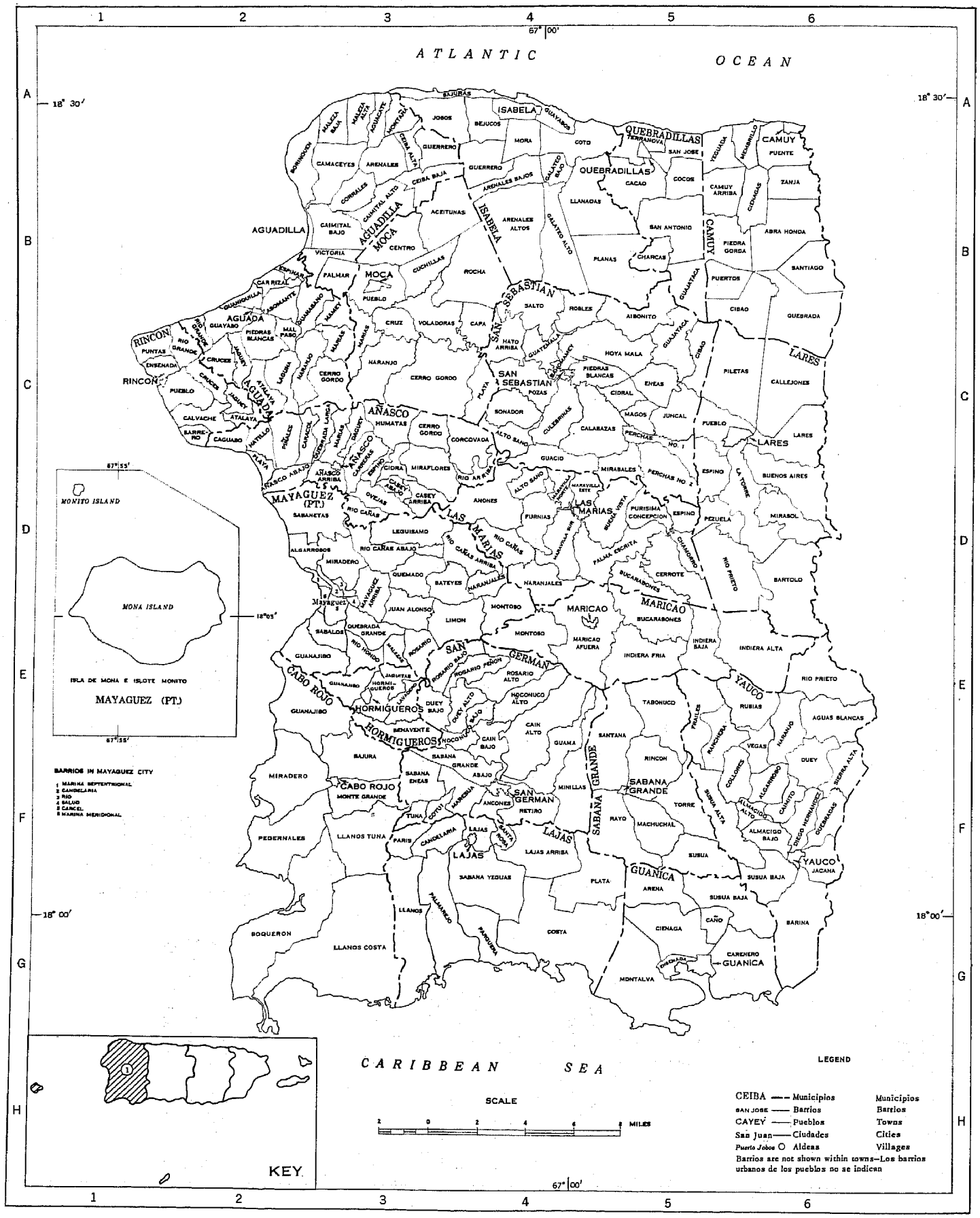

PUERTO RICO, SECTION 2—SECCION 2

MUNICIPIOS, BARRIOS, CITIES, ETC.—MUNICIPIOS, BARRIOS, CIUDADES, ETC.

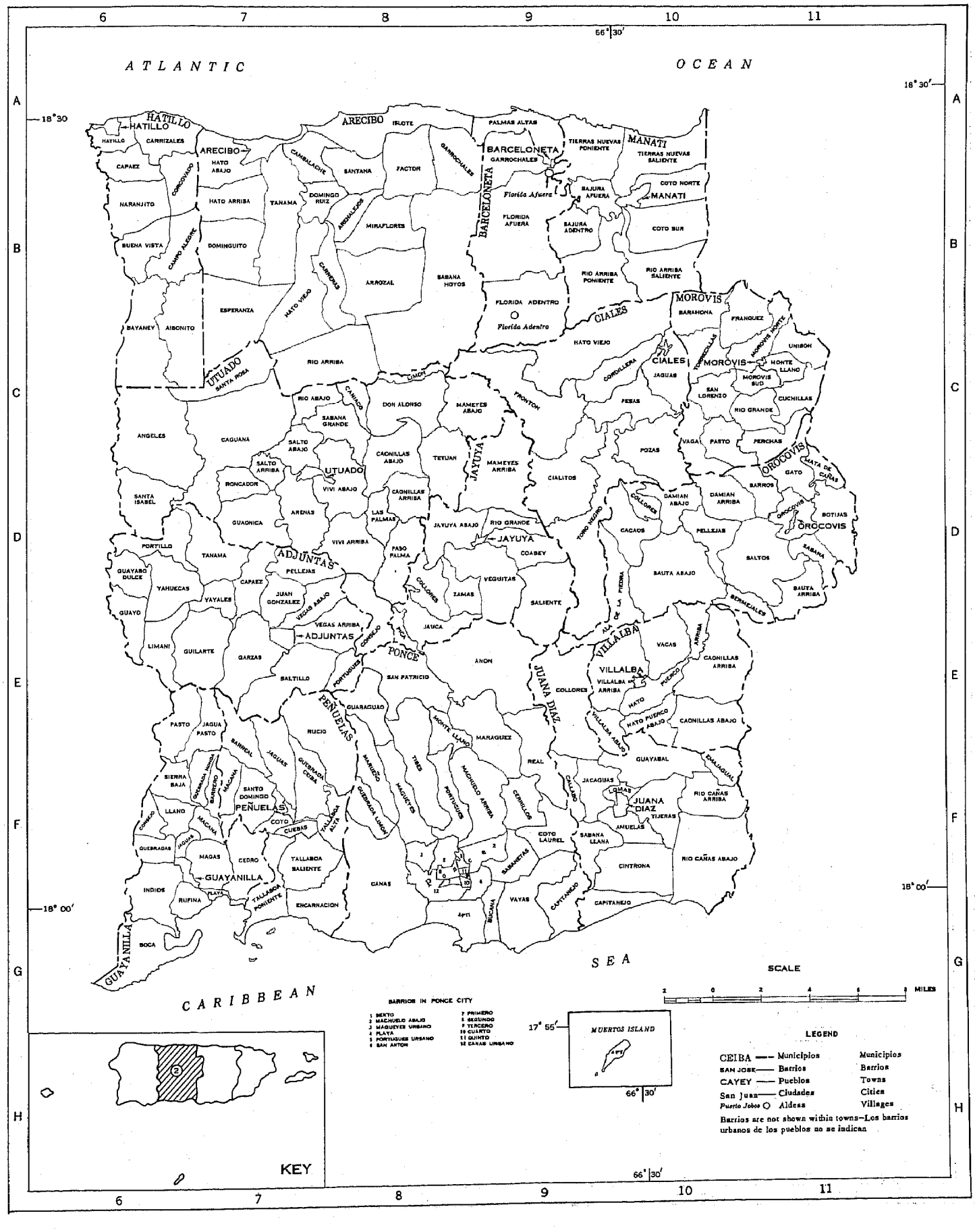

PUERTO RICO, SECTION 3—SECCION 3

MUNICIPIOS, BARRIOS, CITIES, ETC.—MUNICIPIOS, BARRIOS, CIUDADES, ETC.

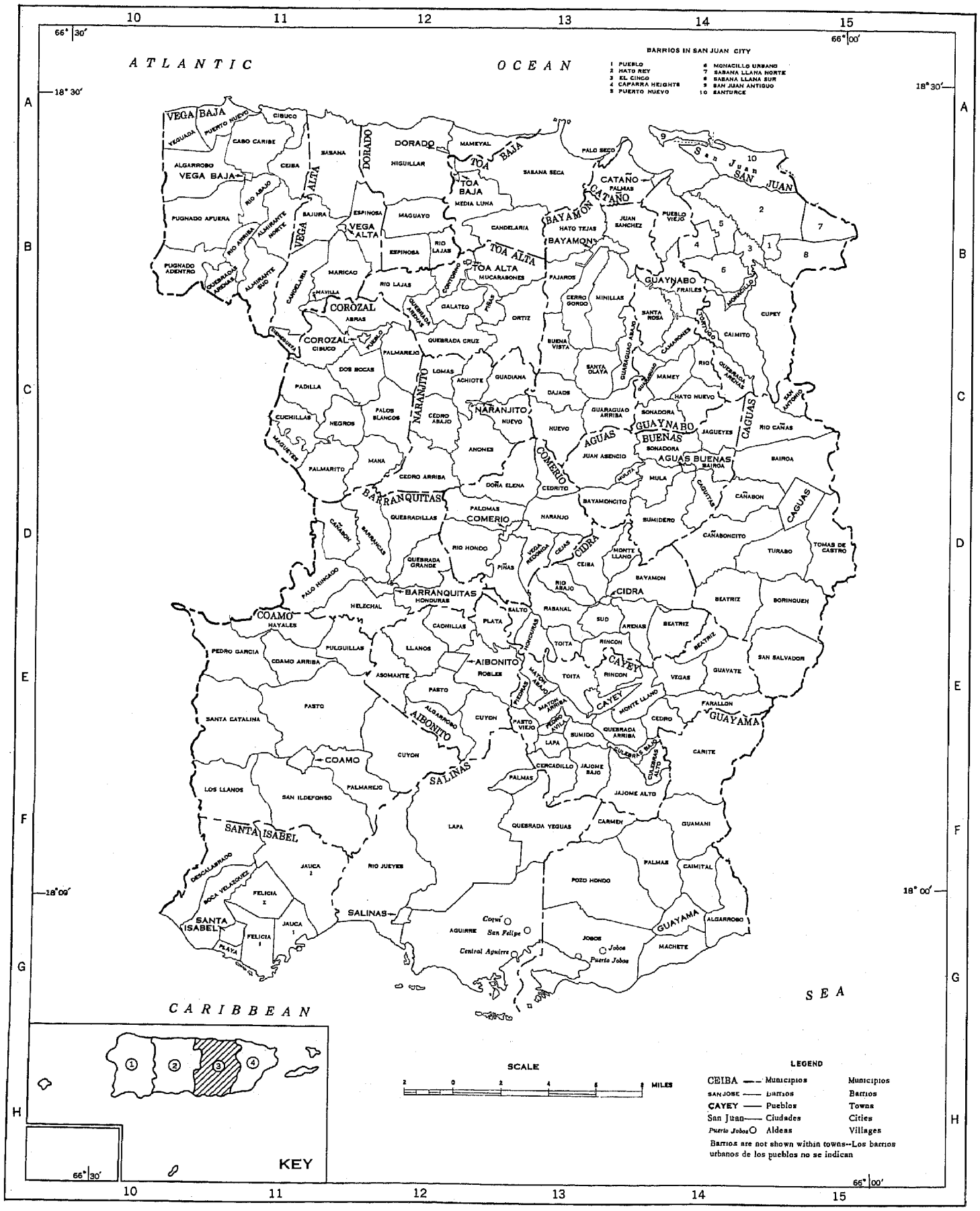

PUERTO RICO, SECTION 4—SECCION 4

MUNICIPIOS, BARRIOS, CITIES, ETC.—MUNICIPIOS, BARRIOS, CIUDADES, ETC.

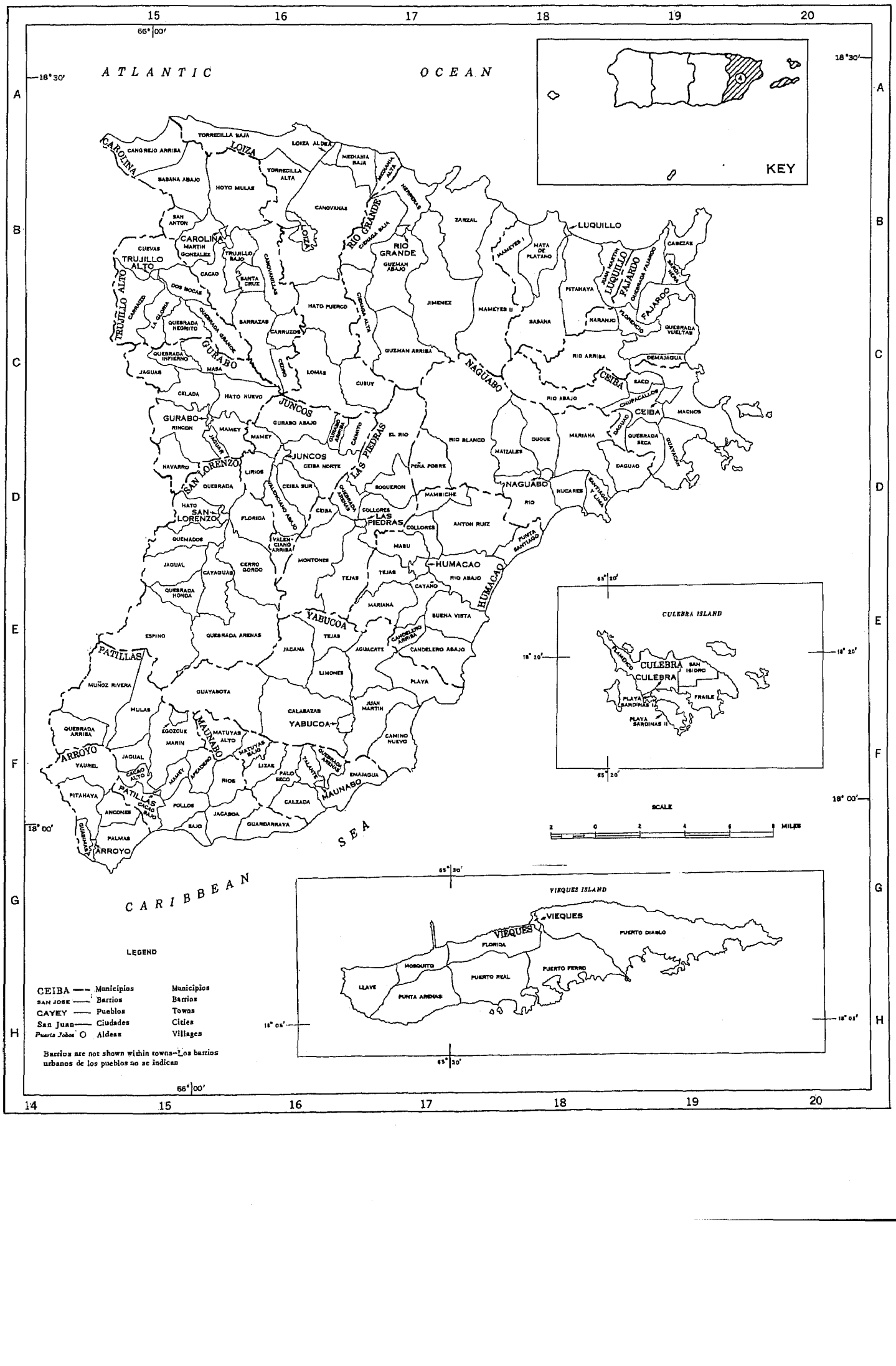

Table 1.—POPULATION OF PUERTO RICO, URBAN AND RURAL: 1765 TO 1960
Tabla 1.—POBLACION URBANA Y RURAL DE PUERTO RICO: 1765 A 1960

[For description of current and previous urban definitions, see text.—Refiérase al texto para la definición actual y la definición anterior de territorio urbano]

Census date / Fecha del censo		Puerto Rico: Population / Población	Puerto Rico: Increase over preceding census — Aumento sobre el censo anterior: Number / Número	Puerto Rico: Increase over preceding census: Percent / Por ciento	Urban territory — Territorio urbano: Number of urban places / Número de lugares urbanos	Urban territory: Population / Población	Urban territory: Increase over preceding census: Number / Número	Urban territory: Increase over preceding census: Percent / Por ciento	Rural territory — Territorio rural: Population / Población	Rural territory: Increase over preceding census: Number / Número	Rural territory: Increase over preceding census: Percent / Por ciento	Percent of total — Por ciento del total: Urban / Urbano	Percent of total: Rural
Current urban definition:	Definición actual de territorio urbano:												
1960 (April 1)..	1960 (1ro. de abril)...	2,349,544	138,841	6.3	55	1,039,301	144,488	16.1	1,310,243	-5,647	-0.4	44.2	55.8
Previous urban definition:	Definición anterior de territorio urbano:												
1960 (April 1)..	1960 (1ro. de abril)...	2,349,544	138,841	6.3	55	950,585	55,772	6.2	1,398,959	83,069	6.3	40.5	59.5
1950 (April 1)..	1950 (1ro. de abril)...	2,210,703	341,448	18.3	54	894,813	328,456	58.0	1,315,890	12,992	1.0	40.5	59.5
1940 (April 1)..	1940 (1ro. de abril)...	1,869,255	325,342	21.1	45	566,357	139,136	32.6	1,302,898	186,206	16.7	30.3	69.7
1930 (April 1)..	1930 (1ro. de abril)...	1,543,913	244,104	18.8	40	427,221	143,287	50.5	1,116,692	100,817	9.9	27.7	72.3
1920 (Jan. 1)...	1920 (1ro. de enero)...	1,299,809	181,797	16.3	32	283,934	59,314	26.4	1,015,875	122,483	13.7	21.8	78.2
1910 (April 15).	1910 (15 de abril).....	1,118,012	164,769	17.3	30	224,620	85,917	61.9	893,392	78,852	9.7	20.1	79.9
1899 (Nov. 10)[1].	1899 (10 de noviembre)[1]	953,243	154,678	19.4	17	138,703	...	...	814,540	...	...	14.6	85.4
1887[2].....	1887[2].....	798,565	66,917	9.1	...	...	...	...	...	...	...	...	...
1877.....	1877.....	731,648	148,340	25.4	...	...	...	...	...	...	...	...	...
1860.....	1860.....	583,308	135,394	30.2	...	...	...	...	...	...	...	...	...
1846.....	1846.....	447,914	117,863	35.7	...	...	...	...	...	...	...	...	...
1832.....	1832.....	330,051	109,159	49.4	...	...	...	...	...	...	...	...	...
1815.....	1815.....	220,892	65,466	42.1	...	...	...	...	...	...	...	...	...
1800.....	1800.....	155,426	85,176	121.2	...	...	...	...	...	...	...	...	...
1775.....	1775.....	70,250	25,367	56.5	...	...	...	...	...	...	...	...	...
1765.....	1765.....	44,883	...	...	...	...	...	...	...	...	...	...	...
1935[3].....	1935[3].....	1,723,534	179,621	11.6	48	512,020	84,799	19.8	1,211,514	94,822	8.5	29.7	70.3

[1] Census of 1899 taken by War Department.--Censo de 1899, levantado por el Departamento de Guerra.
[2] Census of 1887 and prior censuses taken by the Spanish Government.--El censo de 1887 y los censos anteriores fueron levantados por el gobierno español.
[3] Special census taken under auspices of Puerto Rico Reconstruction Administration.--Censo especial levantado bajo los auspicios de la Administración de Reconstrucción de Puerto Rico.

Table 2.—POPULATION IN GROUPS OF PLACES ACCORDING TO SIZE: 1960 AND 1950
Tabla 2.—POBLACION EN GRUPOS DE LUGARES SEGUN TAMAÑO: 1960 Y 1950

Type of area and size of place	Tipo de área y tamaño del lugar	1960: Number of places / Número de lugares	1960: Population / Población	1960: Percent of total population — Por ciento de la población total	1960: Percent of total — Por ciento del total	1950: Number of places / Número de lugares	1950: Population / Población	1950: Percent of total population — Por ciento de la población total	1950: Percent of total — Por ciento del total
Puerto Rico.....	Puerto Rico.....	...	2,349,544	100.0	...	...	2,210,703	100.0	...
URBAN	URBANA								
Total.....	Total.....	(1)	1,039,301	44.2	100.0	(2)	894,813	40.5	100.0
Within urbanized areas.....	Dentro de áreas urbanizadas.....	...	715,329	30.4	68.8	...	...	...	...
Central cities, total.....	Ciudades centrales, total.....	3	596,810	25.4	57.4	...	...	...	...
Cities of 250,000 or more...	Ciudades de 250,000 o más.....	1	432,377	18.4	41.6	...	...	...	...
Cities of 100,000 to 250,000	Ciudades de 100,000 a 250,000.	1	114,286	4.9	11.0	...	...	...	...
Cities of 50,000 to 100,000.	Ciudades de 50,000 a 100,000..	1	50,147	2.1	4.8	...	...	...	...
Urban fringes, total.....	En franjas urbanas, total.....	...	118,519	5.0	11.4	...	...	...	...
Places of 2,500 or more.....	Lugares de 2,500 o más.....	4	29,803	1.3	2.9	...	...	...	...
Places of 10,000 or more..	Lugares de 10,000 o más.....	1	15,109	0.6	1.5	...	...	...	...
Places of 5,000 to 10,000.	Lugares de 5,000 a 10,000...	1	8,276	0.4	0.8	...	...	...	...
Places of 2,500 to 5,000..	Lugares de 2,500 a 5,000....	2	6,418	0.3	0.6	...	...	...	...
Places under 2,500.....	Lugares de menos de 2,500.....	...	...	...	...	...	...	...	...
Places of 2,000 to 2,500..	Lugares de 2,000 a 2,500....	...	...	...	...	...	...	...	...
Places of 1,500 to 2,000..	Lugares de 1,500 a 2,000....	...	...	...	...	...	...	...	...
Places of 1,000 to 1,500..	Lugares de 1,000 a 1,500....	...	...	...	...	...	...	...	...
Other urban territory.....	Otro territorio urbano.....	...	88,716	3.8	8.5	...	...	...	...
Outside urbanized areas.....	Fuera de áreas urbanizadas.....	48	323,972	13.8	31.2	54	894,813	40.5	100.0
Places of 25,000 and over.....	Lugares de 25,000 o más.....	2	60,843	2.6	5.9	6	578,059	26.1	64.6
Places of 10,000 to 25,000....	Lugares de 10,000 a 25,000.....	5	79,419	3.4	7.6	8	124,155	5.6	13.9
Places of 5,000 to 10,000.....	Lugares de 5,000 a 10,000.....	11	79,470	3.4	7.6	14	95,933	4.3	10.7
Places of 2,500 to 5,000.....	Lugares de 2,500 a 5,000.....	30	104,240	4.4	10.0	26	96,666	4.4	10.8
RURAL	RURAL								
Total.....	Total.....	31	1,310,243	55.8	100.0	...	1,315,890	59.5	100.0
Places of 1,000 to 2,500.....	Lugares de 1,000 a 2,500.....	24	45,134	1.9	3.4	26	47,916	2.2	3.6
Places of 2,000 to 2,500.....	Lugares de 2,000 a 2,500.....	12	27,175	1.2	2.1	11	25,761	1.2	2.0
Places of 1,500 to 2,000.....	Lugares de 1,500 a 2,000.....	6	10,698	0.5	0.8	7	12,337	0.6	0.9
Places of 1,000 to 1,500.....	Lugares de 1,000 a 1,500.....	6	7,261	0.3	0.6	8	9,818	0.4	0.7
Other rural territory.....	Otro territorio rural.....	...	1,265,109	53.8	96.6	...	1,267,974	57.4	96.4
URBANIZED AREAS	AREAS URBANIZADAS								
Total.....	Total.....	3	715,329	30.4	100.0	...	...	...	...
Areas of 500,000 or more.....	Areas de 500,000 o más.....	1	542,156	23.1	75.8	...	...	...	...
Areas of 250,000 to 500,000....	Areas de 250,000 a 500,000.....	...	...	...	...	...	...	...	...
Areas of 100,000 to 250,000....	Areas de 100,000 a 250,000.....	1	114,286	4.9	16.0	...	...	...	...
Areas under 100,000.....	Areas de menos de 100,000.....	1	58,887	2.5	8.2	...	...	...	...

[1] There were 55 places of 2,500 or more.--Habian 55 lugares con población de 2,500 o más.
[2] There were 54 places of 2,500 or more.--Habian 54 lugares con población de 2,500 o más.

Table 3.—POPULATION IN GROUPS OF PLACES ACCORDING TO SIZE: 1899 TO 1960
Tabla 3.—POBLACION EN GRUPOS DE LUGARES SEGUN TAMAÑO: 1899 A 1960

Subject and size of place	Tópico y tamaño de lugar	1960		1950	1940	1930	1920	1910	1899
		Current urban definition — Definición actual de territorio urbano	Previous urban definition — Definición anterior de territorio urbano						
NUMBER OF PLACES	NUMERO DE LUGARES								
Urban territory	Territorio urbano	55	55	54	45	40	32	30	17
Places of 2,500 or more	Lugares de 2,500 o más	55	55	54	45	40	32	30	17
Places of 250,000 or more	Lugares de 250,000 o más	1	1	...	...	...	...	...	...
Places of 100,000 to 250,000	Lugares de 100,000 a 250,000	1	1	2	1	1	...	...	...
Places of 50,000 to 100,000	Lugares de 50,000 a 100,000	1	1	2	2	1	1	...	...
Places of 25,000 to 50,000	Lugares de 25,000 a 50,000	2	2	2	...	1	1	2	2
Places of 10,000 to 25,000	Lugares de 10,000 a 25,000	6	6	8	6	6	4	2	1
Places of 5,000 to 10,000	Lugares de 5,000 a 10,000	12	12	14	13	9	10	7	5
Places of 2,500 to 5,000	Lugares de 2,500 a 5,000	32	32	26	23	22	16	19	9
Rural territory	Territorio rural	31	31	31	35	37	47	48	57
Places of 1,000 to 2,500	Lugares de 1,000 a 2,500	24	24	26	32	33	32	27	35
Places under 1,000	Lugares de menos de 1,000	7	7	5	3	4	15	21	22
Cumulative summary:	Resumen acumulativo:								
Places of 250,000 or more	Lugares de 250,000 o más	1	1	...	...	...	...	...	...
Places of 100,000 or more	Lugares de 100,000 o más	2	2	2	1	1	...	...	...
Places of 50,000 or more	Lugares de 50,000 o más	3	3	4	3	2	1	...	...
Places of 25,000 or more	Lugares de 25,000 o más	5	5	6	3	3	2	2	2
Places of 10,000 or more	Lugares de 10,000 o más	11	11	14	9	9	6	4	3
Places of 5,000 or more	Lugares de 5,000 o más	23	23	28	22	18	16	11	8
Places of 2,500 or more	Lugares de 2,500 o más	55	55	54	45	40	32	30	17
POPULATION	POBLACION								
Urban territory	Territorio urbano	1,039,301	950,585	894,813	566,357	427,221	283,934	224,620	138,703
Places of 2,500 or more	Lugares de 2,500 o más	950,585	950,585	894,813	566,357	427,221	283,934	224,620	138,703
Places of 250,000 or more	Lugares de 250,000 o más	432,377	432,377	...	...	...	...	...	...
Places of 100,000 to 250,000	Lugares de 100,000 a 250,000	114,286	114,286	357,205	169,247	114,715	...	...	...
Places of 50,000 to 100,000	Lugares de 50,000 a 100,000	50,147	50,147	158,436	115,558	53,430	71,443	...	...
Places of 25,000 to 50,000	Lugares de 25,000 a 50,000	60,843	60,843	62,418	...	37,060	41,912	83,721	60,000
Places of 10,000 to 25,000	Lugares de 10,000 a 25,000	94,528	94,528	124,155	111,423	80,953	51,723	26,917	15,187
Places of 5,000 to 10,000	Lugares de 5,000 a 10,000	87,746	87,746	95,933	86,441	61,076	65,597	47,174	31,325
Places of 2,500 to 5,000	Lugares de 2,500 a 5,000	110,658	110,658	96,666	83,688	79,987	53,259	66,808	32,191
Other urban territory	Otro territorio urbano	88,716	...	...	...	...	...	...	...
Rural territory	Territorio rural	1,310,243	1,398,959	1,315,890	1,302,898	1,116,692	1,015,875	893,392	814,540
Places of 1,000 to 2,500	Lugares de 1,000 a 2,500	45,134	45,134	47,916	57,642	59,242	50,277	41,465	57,278
Places under 1,000	Lugares de menos de 1,000	5,032	5,032	3,285	1,697	3,121	10,212	14,202	14,754
Other rural territory	Otro territorio rural	1,260,077	1,348,793	1,264,689	1,243,559	1,054,329	955,386	837,725	742,508
Cumulative summary:	Resumen acumulativo:								
Places of 250,000 or more	Lugares de 250,000 o más	432,377	432,377	...	...	...	...	...	...
Places of 100,000 or more	Lugares de 100,000 o más	546,663	546,663	357,205	169,247	114,715	...	...	...
Places of 50,000 or more	Lugares de 50,000 o más	596,810	596,810	515,641	284,805	168,145	71,443	...	...
Places of 25,000 or more	Lugares de 25,000 o más	657,653	657,653	578,059	284,805	205,205	113,355	83,721	60,000
Places of 10,000 or more	Lugares de 10,000 o más	752,181	752,181	702,214	396,228	286,158	165,078	110,638	75,187
Places of 5,000 or more	Lugares de 5,000 o más	839,927	839,927	798,147	482,669	347,234	230,675	157,812	106,512
Places of 2,500 or more	Lugares de 2,500 o más	950,585	950,585	894,813	566,357	427,221	283,934	224,620	138,703
PERCENT OF TOTAL POPULATION	POR CIENTO DE POBLACION TOTAL								
Urban territory	Territorio urbano	44.2	40.5	40.5	30.3	27.7	21.8	20.1	14.6
Places of 2,500 or more	Lugares de 2,500 o más	40.5	40.5	40.5	30.3	27.7	21.8	20.1	14.6
Places of 250,000 or more	Lugares de 250,000 o más	18.4	18.4	...	...	...	...	...	...
Places of 100,000 to 250,000	Lugares de 100,000 a 250,000	4.9	4.9	16.2	9.1	7.4	...	...	...
Places of 50,000 to 100,000	Lugares de 50,000 a 100,000	2.1	2.1	7.2	6.2	3.5	5.5	...	...
Places of 25,000 to 50,000	Lugares de 25,000 a 50,000	2.6	2.6	2.8	..	2.4	3.2	7.5	6.3
Places of 10,000 to 25,000	Lugares de 10,000 a 25,000	4.0	4.0	5.6	6.0	5.2	4.0	2.4	1.6
Places of 5,000 to 10,000	Lugares de 5,000 a 10,000	3.7	3.7	4.3	4.6	4.0	5.0	4.2	3.3
Places of 2,500 to 5,000	Lugares de 2,500 a 5,000	4.7	4.7	4.4	4.5	5.2	4.1	6.0	3.4
Other urban territory	Otro territorio urbano	3.8	...	...	...	...	...	...	...
Rural territory	Territorio rural	55.8	59.5	59.5	69.7	72.3	78.2	79.9	85.4
Places of 1,000 to 2,500	Lugares de 1,000 a 2,500	1.9	1.9	2.2	3.1	3.8	3.9	3.7	6.0
Places under 1,000	Lugares de menos de 1,000	0.2	0.2	0.1	0.1	0.2	0.8	1.3	1.5
Other rural territory	Otro territorio rural	53.6	57.4	57.2	66.5	68.3	73.5	74.9	77.9
Cumulative summary:	Resumen acumulativo:								
Places of 250,000 or more	Lugares de 250,000 o más	18.4	18.4	...	...	...	...	...	...
Places of 100,000 or more	Lugares de 100,000 o más	23.3	23.3	16.2	9.1	7.4	...	...	...
Places of 50,000 or more	Lugares de 50,000 o más	25.4	25.4	23.3	15.2	10.9	5.5	...	...
Places of 25,000 or more	Lugares de 25,000 o más	28.0	28.0	26.1	15.2	13.3	8.7	7.5	6.3
Places of 10,000 or more	Lugares de 10,000 o más	32.0	32.0	31.8	21.2	18.5	12.7	9.9	7.9
Places of 5,000 or more	Lugares de 5,000 o más	35.7	35.7	36.1	25.8	22.5	17.7	14.1	11.2
Places of 2,500 or more	Lugares de 2,500 o más	40.5	40.5	40.5	30.3	27.7	21.8	20.1	14.6

Table 4.—POPULATION OF URBAN PLACES OF 10,000 OR MORE: 1899 TO 1960
Tabla 4.—POBLACION DE LUGARES URBANOS DE 10,000 O MAS HABITANTES: 1899 A 1960

[Minus sign (−) denotes decrease.—Un signo negativo (−) indica una disminución]

Urban place and census year — Lugar urbano y año del censo	Population — Población	Increase over preceding census — Aumento sobre el censo anterior: Number — Número	Percent — Por ciento
AGUADILLA TOWN--PUEBLO:			
1960	15,943	-2,333	-12.8
1950	18,276	4,808	35.7
1940	13,468	2,516	23.0
1930	10,952	2,917	36.3
1920	8,035	1,900	31.0
1910	6,135	-290	-4.5
1899	6,425	...	...
ARECIBO TOWN--PUEBLO:			
1960	28,828	169	0.6
1950	28,659	6,525	29.5
1940	22,134	9,271	72.1
1930	12,863	2,824	28.1
1920	10,039	427	4.4
1910	9,612	1,604	20.0
1899	8,008	...	...
BAYAMON TOWN--PUEBLO:			
1960	15,109	-5,062	-25.1
1950	20,171	5,575	38.2
1940	14,596	1,610	12.4
1930	12,986	2,575	24.7
1920	10,411	5,139	97.5
1910	5,272	3,054	137.7
1899	2,218	...	...
CAGUAS TOWN--PUEBLO:			
1960	32,015	-1,744	-5.2
1950	33,759	9,382	38.5
1940	24,377	4,586	23.2
1930	19,791	7,642	62.9
1920	12,149	1,795	17.3
1910	10,354	4,904	90.0
1899	5,450	...	...
CAYEY TOWN--PUEBLO:			
1960	19,738	1,309	7.1
1950	18,429	12,807	227.8
1940	5,622	-331	-5.6
1930	5,953	710	13.5
1920	5,243	745	16.6
1910	4,498	735	19.5
1899	3,763	...	...
COAMO TOWN--PUEBLO:			
1960	12,146	554	4.8
1950	11,592	2,901	33.4
1940	8,691	2,860	49.0
1930	5,831	1,572	36.9
1920	4,259	390	10.1
1910	3,869	625	19.3
1899	3,244	...	...
FAJARDO TOWN--PUEBLO:			
1960	12,409	-2,927	-19.1
1950	15,336	8,228	115.8
1940	7,108	-214	-2.9
1930	7,322	751	11.4
1920	6,571	455	7.4
1910	[1]6,116	2,702	79.1
1899	3,414	...	...
GUAYAMA TOWN--PUEBLO:			
1960	19,183	-225	-1.2
1950	19,408	2,495	14.8
1940	16,913	5,960	54.4
1930	10,953	2,029	22.7
1920	8,924	603	7.2
1910	8,321	2,987	56.0
1899	5,334	...	...
MAYAGUEZ CITY--CIUDAD:			
1960	50,147	-8,797	-14.9
1950	58,944	8,568	17.0
1940	50,376	13,316	35.9
1930	37,060	17,936	93.8
1920	19,124	2,561	15.5
1910	16,563	1,376	9.1
1899	15,187	...	...
PONCE CITY--CIUDAD:			
1960	114,286	14,794	14.9
1950	99,492	34,310	52.6
1940	65,182	11,752	22.0
1930	53,430	11,518	27.5
1920	41,912	6,907	19.7
1910	35,005	7,053	25.2
1899	27,952	...	...
SAN JUAN CITY--CIUDAD:			
1960	[2]432,377	207,610	92.4
1950	224,767	55,520	32.8
1940	169,247	54,532	47.5
1930	114,715	43,272	60.6
1920	71,443	22,727	46.7
1910	48,716	16,668	52.0
1899	32,048	...	...

[1] Includes population (30) of less densely settled part of Oeste barrio.--Incluye la población (30) de la parte menos densamente poblada del barrio Oeste.
[2] Includes Río Piedras city, annexed to San Juan city in 1951.--Incluye la ciudad de Río Piedras, anexada a la ciudad de San Juan en el 1951.

Table 5.—AREA AND POPULATION OF MUNICIPIOS, URBAN AND RURAL: 1960 AND 1950
Tabla 5.—SUPERFICIE Y POBLACION URBANA Y RURAL DE MUNICIPIOS: 1960 Y 1950

[Minus sign (−) denotes decrease. Percent not shown where less than 0.1.—Un signo negativo (−) indica una disminución. No se muestra el cambio cuando es menos de 0.1 por ciento]

Municipio	Map reference — Referencia al mapa	Land area in square miles — Superficie en millas cuadradas	1960 population — Población 1960									1950 population — Población 1950			Percent of increase, 1950 to 1960 — Por ciento de aumento, 1950 a 1960		
			Total		Urban--Urbana				Rural								
			Number — Número	Per square mile — Por milla cuadrada	Total	Percent of total population — Por ciento de población total	Urbanized areas — Areas urbanizadas	Other urban territory — Otro territorio urbano	Total	Places of 1,000 to 2,500 — Lugares de 1,000 a 2,500	Other rural territory — Otro territorio rural	Total	Urban — Urbana	Rural	Total population — Población total	Urban population — Población urbana	Rural population — Población rural
Puerto Rico	...	3,421	2,349,544	686.8	1,039,301	44.2	715,329	323,972	1,310,243	45,134	1,265,109	2,210,703	894,813	1,315,890	6.3	16.1	-0.4
Adjuntas	D-7	66	19,658	297.8	5,318	27.1	...	5,318	14,340	...	14,340	22,424	5,262	17,162	-12.3	1.1	-16.4
Aguada	C-2	30	23,234	774.5	3,759	16.2	...	3,759	19,475	...	19,475	20,743	3,178	17,565	12.0	18.3	10.9
Aguadilla	B-3	36	47,864	1,329.6	15,943	33.3	...	15,943	31,921	...	31,921	44,357	18,276	26,081	7.9	-12.8	22.4
Aguas Buenas	C-13	30	17,034	567.8	...	...	...	...	17,034	2,470	14,564	15,565	2,671	12,894	9.4	-100.0	32.1
Aibonito	E-12	31	18,360	592.3	5,477	29.8	...	5,477	12,883	...	12,883	18,191	5,126	13,065	0.9	6.8	-1.4
Añasco	C-3	40	17,200	430.0	...	...	...	...	17,200	2,068	15,132	17,235	3,463	13,772	-0.2	-100.0	24.9
Arecibo	A-8	127	69,879	550.2	28,828	41.3	...	28,828	41,051	...	41,051	75,361	28,659	46,702	-7.3	0.6	-12.1
Arroyo	F-15	15	13,315	887.7	3,741	28.1	...	3,741	9,574	...	9,574	12,936	4,980	7,956	2.9	-24.9	20.3
Barceloneta	B-9	34	19,334	568.6	6,205	32.1	...	6,205	13,129	...	13,129	19,897	...	19,897	-2.8	...	-34.0
Barranquitas	D-12	33	18,978	575.1	4,684	24.7	...	4,684	14,294	...	14,294	17,605	4,268	13,337	7.8	9.7	7.2
Bayamón	B-13	44	72,221	1,641.4	41,731	57.8	41,731	...	30,490	...	30,490	48,000	20,171	27,829	50.5	106.9	9.6
Cabo Rojo	E-2	72	24,868	345.4	3,086	12.4	...	3,086	21,782	...	21,782	29,546	4,797	24,749	-15.8	-35.7	-12.0
Caguas	C-14	58	65,098	1,122.4	32,015	49.2	...	32,015	33,083	...	33,083	60,132	33,759	26,373	8.3	-5.2	25.4
Camuy	B-5	46	19,739	429.1	...	...	...	...	19,739	2,341	17,398	20,886	...	20,886	-5.5	...	-5.5
Carolina	A-15	48	40,923	852.6	23,094	56.4	23,094	...	17,829	...	17,829	29,224	5,041	24,183	40.0	358.1	-26.3
Cataño	B-13	5	25,208	5,041.6	19,764	78.4	19,764	...	5,444	...	5,444	19,865	9,182	10,683	26.9	115.2	-49.0
Cayey	E-13	50	38,061	761.2	19,738	51.9	...	19,738	18,323	...	18,323	36,656	18,429	18,227	3.8	7.1	0.5
Ceiba	C-18	27	9,075	336.1	...	...	...	...	9,075	1,644	7,431	9,199	...	9,199	-1.3	...	-1.3
Ciales	B-9	66	18,106	274.3	3,275	18.1	...	3,275	14,831	...	14,831	19,464	3,482	15,982	-7.0	-5.9	-7.2
Cidra	D-13	36	21,891	608.1	3,191	14.6	...	3,191	18,700	...	18,700	20,491	3,146	17,345	6.8	1.4	7.8
Coamo	E-11	77	26,082	338.7	12,146	46.6	...	12,146	13,936	...	13,936	26,485	11,592	14,893	-1.5	4.8	-6.4
Comerío	C-13	28	18,583	663.7	5,232	28.2	...	5,232	13,351	...	13,351	17,966	5,031	12,935	3.4	4.0	3.2
Corozal	B-11	42	23,570	561.2	3,166	13.4	...	3,166	20,404	...	20,404	23,087	...	23,087	2.1	...	-11.6
Culebra	E-19	10	573	57.3	...	...	...	...	573	...	573	887	...	887	-35.4	...	-35.4
Dorado	A-12	23	13,460	585.2	...	...	...	...	13,460	2,120	11,340	11,749	2,537	9,212	14.6	-100.0	46.1
Fajardo	B-19	31	18,321	591.0	12,409	67.7	...	12,409	5,912	...	5,912	22,116	15,336	6,780	-17.2	-19.1	-12.8
Guánica	F-5	37	13,767	372.1	7,329	53.2	...	7,329	6,438	...	6,438	15,630	9,563	6,067	-11.9	-23.4	6.1
Guayama	E-14	65	33,678	518.1	19,183	57.0	...	19,183	14,495	...	14,495	32,807	19,408	13,399	2.7	-1.2	8.2
Guayanilla	G-6	42	17,396	414.2	3,067	17.6	...	3,067	14,329	...	14,329	17,402	3,113	14,289	...	-1.5	0.3
Guaynabo	C-14	27	39,718	1,471.0	25,190	63.4	25,190	...	14,528	...	14,528	29,120	...	29,120	36.4	...	-50.1
Gurabo	C-15	28	16,603	593.0	3,957	23.8	...	3,957	12,646	...	12,646	16,395	4,419	11,976	1.3	-10.5	5.6
Hatillo	A-6	42	20,238	481.9	2,582	12.8	...	2,582	17,656	...	17,656	20,877	...	20,877	-3.1	...	-15.4
Hormigueros	E-3	11	7,153	650.3	...	...	...	...	7,153	1,647	5,506	6,916	...	6,916	3.4	...	3.4
Humacao	E-17	45	33,381	741.8	8,005	24.0	...	8,005	25,376	...	25,376	34,853	10,851	24,002	-4.2	-26.2	5.7
Isabela	B-4	56	28,754	513.5	7,302	25.4	...	7,302	21,452	...	21,452	29,113	6,895	22,218	-1.2	5.9	-3.4
Jayuya	D-9	39	14,633	375.2	...	...	...	...	14,633	2,344	12,289	15,113	...	15,113	-3.2	...	-3.2
Juana Díaz	E-9	61	30,043	492.5	4,618	15.4	...	4,618	25,425	...	25,425	27,697	4,743	22,954	8.5	-2.6	10.8
Juncos	C-16	26	21,496	826.8	6,247	29.1	...	6,247	15,249	...	15,249	21,654	8,285	13,369	-0.7	-24.6	14.1
Lajas	F-4	60	15,375	256.3	...	...	...	...	15,375	...	15,375	16,326	...	16,326	-5.8	...	-5.8
Lares	C-6	62	26,922	434.2	4,216	15.7	...	4,216	22,706	...	22,706	29,951	3,836	26,115	-10.1	9.9	-13.1
Las Marías	D-4	44	9,237	209.9	...	...	...	...	9,237	...	9,237	10,807	...	10,807	-14.5	...	-14.5
Las Piedras	D-17	33	17,047	516.6	3,147	18.5	...	3,147	13,900	...	13,900	16,208	3,150	13,058	5.2	...	6.4
Loíza	A-16	53	28,131	530.8	3,097	11.0	...	3,097	25,034	2,330	22,704	24,755	2,872	21,883	13.6	7.8	14.4
Luquillo	B-18	26	8,582	330.1	...	...	...	...	8,582	2,107	6,475	9,967	...	9,967	-13.9	...	-13.9
Manatí	A-10	46	29,354	638.1	9,682	33.0	...	9,682	19,672	...	19,672	30,449	10,092	20,357	-3.6	-4.1	-3.4
Maricao	D-5	37	6,990	188.9	...	...	...	...	6,990	1,475	5,515	7,403	...	7,403	-5.6	...	-5.6
Maunabo	F-15	21	10,785	513.6	...	...	...	...	10,785	1,027	9,758	11,758	...	11,758	-8.3	...	-8.3
Mayagüez	D-2	77	83,850	1,089.0	58,887	70.2	58,887	...	24,963	...	24,963	87,307	58,944	28,363	-4.0	...	-12.0
Moca	B-3	51	21,990	431.2	...	...	...	...	21,990	1,938	20,052	21,614	...	21,614	1.7	...	1.7
Morovis	B-10	39	18,094	463.9	...	...	...	...	18,094	2,428	15,666	19,291	...	19,291	-6.2	...	-6.2
Naguabo	C-17	52	17,195	330.7	3,396	19.7	...	3,396	13,799	...	13,799	21,019	4,442	16,577	-18.2	-23.5	-16.8
Naranjito	C-12	28	17,319	618.5	2,719	15.7	...	2,719	14,600	...	14,600	15,927	...	15,927	8.7	...	-8.3
Orocovis	D-11	63	20,362	323.2	3,005	14.8	...	3,005	17,357	...	17,357	21,181	2,674	18,507	-3.9	12.4	-6.2
Patillas	E-15	48	17,106	356.4	...	...	...	...	17,106	1,888	15,218	18,851	...	18,851	-9.3	...	-9.3
Peñuelas	E-8	44	14,887	338.3	...	...	...	...	14,887	2,261	12,626	14,931	...	14,931	-0.3	...	-0.3
Ponce	E-8	116	145,586	1,255.1	114,286	78.5	114,286	...	31,300	...	31,300	126,810	99,492	27,318	14.8	14.9	14.6
Quebradillas	A-5	23	13,075	568.5	...	...	...	...	13,075	2,131	10,944	13,712	...	13,712	-4.6	...	-4.6
Rincón	C-1	14	8,706	621.9	...	...	...	...	8,706	1,094	7,612	9,888	...	9,888	-12.0	...	-12.0
Río Grande	B-17	61	17,233	282.5	2,763	16.0	...	2,763	14,470	...	14,470	16,651	2,623	14,028	3.5	5.3	3.2
Sabana Grande	F-4	37	15,910	430.0	3,318	20.9	...	3,318	12,592	...	12,592	16,097	4,867	11,230	-1.2	-31.8	12.1
Salinas	F-12	69	23,133	335.3	3,666	15.8	...	3,666	19,467	3,777	15,690	23,435	7,148	16,287	-1.3	-48.7	19.5
San Germán	E-4	54	27,667	512.4	7,790	28.2	...	7,790	19,877	...	19,877	29,553	8,872	20,681	-6.4	-12.2	-3.9
San Juan[1]	A-14	47	451,658	9,609.7	432,377	95.7	432,377	...	19,281	...	19,281	224,767	224,767	...	100.9	92.4	...
San Lorenzo	D-15	53	27,950	527.4	5,551	19.9	...	5,551	22,399	...	22,399	29,248	6,745	22,503	-4.4	-17.7	-0.5
San Sebastián	B-4	71	33,451	471.1	6,907	20.6	...	6,907	26,544	...	26,544	35,376	5,206	30,170	-5.4	32.7	-12.0
Santa Isabel	F-11	34	14,542	427.7	4,712	32.4	...	4,712	9,830	...	9,830	13,478	4,117	9,361	7.9	14.5	5.0
Toa Alta	B-13	27	15,711	581.9	...	...	...	...	15,711	1,284	14,427	14,155	...	14,155	11.0	...	11.0
Toa Baja	A-12	24	19,698	820.8	...	...	...	...	19,698	1,084	18,614	15,761	...	15,761	25.0	...	25.0
Trujillo Alto	C-15	21	18,251	869.1	...	...	...	...	18,251	1,297	16,954	13,605	...	13,605	34.1	...	34.1
Utuado	C-7	115	40,449	351.7	9,870	24.4	...	9,870	30,579	...	30,579	46,625	9,693	36,932	-13.2	1.8	-17.2
Vega Alta	B-11	28	17,603	628.7	3,182	18.1	...	3,182	14,421	...	14,421	16,521	3,492	13,029	6.5	-8.9	10.7
Vega Baja	A-11	47	30,189	642.3	3,718	12.3	...	3,718	26,471	...	26,471	28,925	5,536	23,389	4.4	-32.8	13.2
Vieques	G-8	52	7,210	138.7	...	...	...	...	7,210	2,487	4,723	9,228	3,085	6,143	-21.9	-100.0	17.4
Villalba	E-10	37	16,239	438.9	...	...	...	...	16,239	1,892	14,347	14,972	...	14,972	8.5	...	8.5
Yabucoa	E-16	55	29,782	541.5	3,734	12.5	...	3,734	26,048	...	26,048	28,810	5,258	23,552	3.4	-29.0	10.6
Yauco	E-5	68	34,780	511.5	8,996	25.9	...	8,996	25,784	...	25,784	33,708	9,801	23,907	3.2	-8.2	7.9

[1] Figures for 1960 include Río Piedras, annexed to San Juan in 1951. Population of Río Piedras in 1950: total 143,989; urban 132,438; rural 11,551.--Cifras para 1960 incluyen Río Piedras, anexado a San Juan en el 1951. Población de Río Piedras en el 1950: total 143,989; urbana 132,438; rural 11,551.

Table 6.—POPULATION OF MUNICIPIOS, BY BARRIOS: 1940 TO 1960
Tabla 6.—POBLACION DE MUNICIPIOS, POR BARRIOS: 1940 A 1960

[Barrio figures for 1950 and 1940 do not necessarily add to municipio totals. Boundary changes between 1950 and 1960 are given in footnotes; for changes between 1940 and 1950, see table 5 for Puerto Rico in *U.S. Census of Population: 1950*, Vol. I or II.—Las cifras para barrios en 1950 y 1940 no necesariamente suman igual al total para municipios. Los cambios en límites entre 1950 y 1960 aparecen en llamadas al calce; para cambios entre 1940 y 1950, refiérase a la tabla 5 para Puerto Rico en el *Censo de Población de los Estados Unidos: 1950*, Vol. I o II]

Municipio and barrio Municipio y barrio	1960	1950	1940
ADJUNTAS	19,658	22,424	22,556
Adjuntas town--pueblo	5,318	5,262	3,856
Capáez	885	1,081	1,235
Garzas	1,298	1,632	1,173
Guayabo Dulce	553	497	1,119
Guayo	918	1,272	872
Guilarte	787	1,040	731
Juan González	787	983	1,199
Limaní	447	651	823
Pellejas	731	1,287	1,559
Portillo	726	828	1,068
Portugués	390	404	507
Saltillo	1,861	2,166	3,164
Tanamá	1,277	1,094	774
Vegas Abajo	478	543	722
Vegas Arriba	980	960	1,305
Yahuecas	1,712	2,044	1,860
Yayales	510	680	589
AGUADA	23,234	20,743	17,923
Aguada town--pueblo	3,759	3,178	2,137
California	1,861	1,653	1,186
Rosario	1,898	1,525	951
Asomante	667	466	434
Atalaya	1,541	1,449	953
Carrizal	606	683	797
Cerro Gordo	1,414	1,315	1,487
Cruces	1,083	1,249	881
Espinar	1,244	790	649
Guanábano	1,305	701	781
Guaniquilla	1,049	746	503
Guayabo	825	970	1,007
Jagüey	1,232	1,087	985
Laguna	1,502	1,249	1,253
Mal Paso	1,382	1,286	1,053
Mamey	877	955	872
Marías	1,175	872	1,080
Naranjo	1,396	1,599	1,203
Piedras Blancas	1,505	1,535	1,268
Río Grande	672	613	580
AGUADILLA	47,864	44,357	34,956
Aguadilla town--pueblo	15,943	18,276	13,468
Higüey	2,899	3,329	2,238
Iglesia	1,204	1,298	1,124
Nuevo	2,433	3,080	2,138
Santa Bárbara	3,243	3,787	2,755
Tamarindo	6,164	6,782	5,213
Aguacate	696	1,278	976
Arenales	564	816	1,134
Borinquen	3,771	3,586	2,501
Caimital Alto	1,667	1,714	1,377
Caimital Bajo	3,373	2,351	2,289
Camaceyes	3,900	4,746	3,763
Ceiba Alta	399	620	549
Ceiba Baja	1,166	1,409	1,188
Corrales	3,471	2,950	1,086
Guerrero	934	2,026	1,022
Maleza Alta	4,957	553	1,711
Maleza Baja	2,628	385	297
Montaña	2,198	875	942
Palmar	1,196	1,461	1,394
Victoria	1,001	1,311	1,259
AGUAS BUENAS	17,034	15,565	14,671
Aguas Buenas town--pueblo	2,470	2,671	2,376
Bairoa	1,466	1,155	921
Bayamoncito	1,142	1,282	1,366
Cagüitas	1,878	1,591	1,406
Jagüeyes	1,442	1,272	1,402
Juan Asencio	1,423	1,779	1,376
Mula	1,248	987	1,066
Mulita	344	316	1,077
Sonadora	1,611	1,402	1,223
Sumidero	4,010	3,110	2,458
AIBONITO	18,360	18,191	16,819
Aibonito town--pueblo	5,477	5,126	4,103
Pueblo Norte	2,027	1,905	1,418
Pueblo Sur	3,450	3,221	2,685
Algarrobo	457	869	1,068
Asomante	1,487	1,639	1,688
Caonillas	807	756	1,081
Cuyón	996	1,569	1,465
Llanos	3,153	3,489	1,975
Pasto	2,371	1,198	2,063
Plata	1,687	1,744	1,755
Robles	1,925	1,801	1,621

Municipio and barrio Municipio y barrio	1960	1950	1940
AÑASCO	17,200	17,235	15,701
Añasco town--pueblo	2,068	3,463	3,286
Cuartel Primero	365	436	599
Cuartel Segundo	265	330	352
Cuartel Tercero	131	696	1,142
Cuartel Cuarto	1,307	2,001	1,193
Añasco Abajo	19	113	87
Añasco Arriba	1,126	1,158	821
Caguabo	675	755	655
Caracol	827	736	683
Carreras	908	963	1,006
Casey Abajo	143	166	209
Casey Arriba	376	326	294
Cerro Gordo	503	536	571
Cidra	299	333	367
Corcovada	476	579	576
Dagüey	532	621	706
Espino	982	815	494
Hatillo	818	818	710
Humatas	354	385	375
Marías	2,138	858	817
Miraflores	637	941	918
Ovejas	548	705	571
Piñales	1,492	1,108	1,044
Playa	1,234	663	564
Quebrada Larga	673	609	504
Río Arriba	140	277	150
Río Cañas	232	307	293
AREGIBO	69,879	75,361	69,192
Arecibo town[1]--pueblo	28,828	28,659	22,134
Buenos Aires	1,565	1,644	1,433
Cambalache Urbano[1]	[2]156	...	...
Hato Abajo Urbano[1]	4,445	...	...
Islote Urbano[1]	1,283	...	...
Jareales	1	1,726	...
La Cruz	1,033	2,090	2,547
Miramar	4,984	5,367	3,364
Monserrate	925	5,023	7,579
Rosario	759	995	1,220
San Felipe	2,357	3,075	3,539
San Luis	9,369	8,151	2,452
Tanamá Urbano[1]	1,431	...	...
Vigía	520	588	...
Arenalejos	1,946	2,169	1,984
Arrozal	1,547	1,472	2,074
Cambalache[1]	(2)	332	2,164
Carreras	1,329	1,523	1,237
Domingo Ruíz	2,113	2,387	1,196
Dominguito	3,039	3,019	2,671
Esperanza	2,105	3,284	2,894
Factor	2,487	2,370	1,482
Garrochales	1,297	1,585	1,580
Hato Abajo[1]	990	2,599	2,271
Hato Arriba	4,326	3,137	2,821
Hato Viejo	2,340	3,028	4,766
Islote[1]	2,660	3,110	3,562
Miraflores	3,191	2,890	3,238
Río Arriba	1,237	2,017	3,144
Sabana Hoyos	5,665	5,344	5,274
Santana	3,150	2,660	2,259
Tanamá[1]	1,629	3,776	2,441
ARROYO	13,315	12,936	10,746
Arroyo town--pueblo	3,741	4,980	4,290
Cuatro Calles	508	1,126	718
Pueblo Este	2,728	3,298	2,559
Pueblo Oeste	505	556	1,013
Ancones	2,228	1,354	612
Guásimas	1,161	489	527
Palmas	1,780	1,398	1,247
Pitahaya	2,343	2,815	2,158
Yaurel	2,062	1,900	1,912
BARCELONETA	19,334	19,897	18,545
Barceloneta town--pueblo	762	1,030	1,745
Florida Adentro	4,841	4,883	5,859
Florida Adentro village--aldea	2,955	1,710	...
Florida Afuera[3]	9,911	9,254	6,137
Florida Afuera village[3]--aldea	3,250	...	...
Garrochales	1,418	2,451	3,149
Palmas Altas	2,402	2,279	1,655
BARRANQUITAS	18,978	17,605	17,096
Barranquitas town--pueblo	4,684	4,268	1,816
Barrancas	2,514	2,012	2,654
Cañabón	1,066	1,266	1,488
Helechal	2,533	2,212	2,655
Honduras	1,134	1,445	1,651
Palo Hincado	2,696	2,911	2,843
Quebrada Grande	1,895	1,585	1,795
Quebradillas	2,456	1,906	2,194

Municipio and barrio Municipio y barrio	1960	1950	1940
BAYAMON	72,221	48,000	37,190
Bayamón town--pueblo	15,109	20,171	14,596
Buena Vista	4,367	3,931	2,105
Cerro Gordo	11,084	3,441	1,591
Dajaos	1,427	1,404	1,235
Guaraguao Abajo	912	733	807
Guaraguao Arriba	1,082	892	926
Hato Tejas	11,427	6,514	4,758
Juan Sánchez	6,116	2,477	3,421
Minillas	9,093	2,519	1,784
Nuevo	1,712	1,501	1,633
Pájaros	8,340	2,813	2,869
Santa Olaya	1,552	1,604	1,465
CABO ROJO	24,868	29,546	28,586
Cabo Rojo town--pueblo	3,086	4,797	5,303
Pueblo Norte	1,400	2,557	2,766
Pueblo Nuevo	345	496	486
Pueblo Sud	1,341	1,744	2,051
Bajura	1,724	1,790	1,888
Boquerón	2,580	2,778	3,427
Guanajibo	2,666	2,708	2,162
Llanos Costa	1,186	2,471	2,059
Llanos Tuna	3,305	3,734	4,153
Miradero	3,766	4,156	2,843
Monte Grande	4,497	4,335	3,763
Pedernales	2,058	2,777	2,988
CAGUAS	65,098	60,132	53,356
Caguas town--pueblo	32,015	33,759	24,377
Bairoa	3,420	2,432	3,866
Beatriz	3,365	2,713	2,604
Borinquen	3,274	3,027	3,081
Cañabón	974	1,014	2,443
Cañaboncito	5,727	3,285	3,526
Río Cañas	4,767	3,975	2,739
San Antonio	1,281	974	1,103
San Salvador	2,773	2,863	3,378
Tomás de Castro	4,168	3,804	3,187
Turabo	3,334	2,286	3,052
CAMUY	19,739	20,886	18,922
Camuy town--pueblo	2,341	2,292	2,376
Abra Honda	1,488	1,659	1,720
Camuy Arriba	1,565	1,653	1,225
Cibao	1,156	1,376	1,372
Ciénagas	837	1,158	1,114
Membrillo	1,166	1,090	1,036
Piedra Gorda	1,299	1,531	1,318
Puente	2,717	2,647	1,605
Puertos	1,268	1,018	961
Quebrada	2,409	2,793	3,121
Santiago	489	638	615
Yeguada	1,078	1,303	1,154
Zanja	1,926	1,728	1,305
CAROLINA	40,923	29,224	24,046
Carolina town--pueblo	3,075	5,041	5,368
Barrazas	1,676	1,936	2,123
Cacao	1,742	1,746	1,586
Cangrejo Arriba	7,162	1,501	1,639
Canovanillas	1,627	1,784	2,188
Carruzos	1,163	1,205	1,061
Cedro	773	675	831
Hoyo Mulas	1,567	2,132	1,543
Martín González	4,903	3,232	1,906
Sabana Abajo	9,270	4,584	1,724
San Antón	4,338	3,138	2,290
Santa Cruz	927	993	840
Trujillo Bajo	2,700	1,257	947
CATAÑO	25,208	19,865	9,719
Cataño town--pueblo	8,276	9,182	7,924
Palmas	16,932	10,683	1,795
CAYEY	38,061	36,656	31,391
Cayey town--pueblo	19,738	18,429	5,622
Pueblo Norte	11,071	10,722	2,405
Pueblo Sur	8,667	7,707	3,217
Beatriz	1,098	741	1,035
Cedro	533	621	522
Cercadillo	343	542	598
Culebras Alto	171	251	216
Culebras Bajo	284	392	417
Farallón	715	851	779
Guavate	931	1,031	949
Jájome Alto	943	1,221	1,235
Jájome Bajo	381	511	569
Lapa	156	299	293
Matón Abajo	970	936	916

See footnotes at end of table, p. 17.--Véase las notas al final de la tabla, p. 17.

Table 6.—POPULATION OF MUNICIPIOS, BY BARRIOS: 1940 TO 1960—Con.
Tabla 6.—POBLACION DE MUNICIPIOS, POR BARRIOS: 1940 A 1960—Con.

[Barrio figures for 1950 and 1940 do not necessarily add to municipio totals. Boundary changes between 1950 and 1960 are given in footnotes; for changes between 1940 and 1950, see table 5 for Puerto Rico in *U.S. Census of Population: 1950*, Vol. I or II.—Las cifras para barrios en 1950 y 1940 no necesariamente suman igual al total para municipios. Los cambios en límites entre 1950 y 1960 aparecen en llamadas al calce; para cambios entre 1940 y 1950, refiérase a la tabla 5 para Puerto Rico en el *Censo de Población de los Estados Unidos: 1950*, Vol. I o II]

Municipio and barrio / Municipio y barrio	1960	1950	1940
CAYEY--Con.			
Matón Arriba	584	665	1,806
Monte Llano	1,160	1,390	4,022
Pasto Viejo	557	615	662
Pedro Avila	239	267	654
Piedras	193	263	368
Quebrada Arriba	1,320	1,129	1,721
Rincón	1,791	1,992	2,360
Sumido	528	427	515
Toíta	3,972	3,224	4,931
Vegas	1,454	859	914
CEIBA	9,075	9,199	7,021
Ceiba town--pueblo	1,644	1,665	1,442
Chupacallos	1,799	1,464	1,033
Daguao	198	242	487
Guayacán	2,615	749	332
Machos	1,009	741	788
Quebrada Seca	644	2,351	949
Río Abajo	464	1,179	1,238
Saco	702	808	752
CIALES	18,106	19,464	22,906
Ciales town--pueblo	3,275	3,482	1,919
Cialitos	1,444	1,718	1,991
Cordillera	1,560	1,566	2,189
Frontón	2,634	2,518	3,977
Hato Viejo	1,842	1,951	2,930
Jaguas	1,957	2,154	3,305
Pesas	1,819	2,038	1,454
Pozas	1,975	1,987	2,880
Toro Negro	1,600	2,050	2,261
CIDRA	21,891	20,491	20,392
Cidra town--pueblo	3,191	3,146	2,563
Arenas	3,153	2,379	1,771
Bayamón	3,040	3,048	3,116
Beatriz	1,721	1,660	1,546
Ceiba	2,558	2,085	1,725
Honduras	671	652	683
Monte Llano	1,071	1,066	1,240
Rabanal	1,353	1,792	1,858
Rincón	1,623	1,237	1,377
Río Abajo	1,143	920	1,321
Salto	618	591	888
Sud	1,055	1,171	1,482
Toíta	694	744	822
COAMO	26,082	26,485	22,772
Coamo town--pueblo	12,146	11,592	8,691
Coamo Arriba	603	814	1,097
Cuyón	624	876	1,146
Hayales	1,070	1,103	1,088
Los Llanos	1,659	1,592	1,380
Palmarejo	1,721	1,317	1,042
Pasto	2,519	2,104	1,742
Pedro García	1,058	1,408	1,337
Pulguillas	1,276	1,591	1,356
San Ildefonso	2,009	2,062	1,723
Santa Catalina	1,397	2,026	2,170
COMERIO	18,583	17,966	18,539
Comerío town--pueblo	5,232	5,031	2,774
Cedrito	1,075	1,113	1,329
Cejas	519	394	599
Doña Elena	2,276	1,498	2,289
Naranjo	1,516	2,408	2,372
Palomas	3,697	2,809	3,915
Piñas	1,149	1,325	1,403
Río Hondo	1,869	2,074	2,432
Vega Redonda	1,250	1,314	1,426
COROZAL	23,570	23,087	20,458
Corozal town--pueblo	3,166	2,428	2,974
Abras	1,039	1,393	2,110
Cibuco	1,958	2,023	2,030
Cuchillas	1,432	1,300	1,139
Dos Bocas	1,686	1,890	1,447
Magueyes	498	735	651
Maná	1,239	1,159	1,292
Negros	1,087	1,117	1,297
Padilla	1,851	1,990	1,703
Palmarejo	2,433	2,414	1,954
Palmarito	1,896	1,995	1,656
Palos Blancos	2,533	2,229	1,897
Pueblo	2,752	2,414	308
CULEBRA	573	887	860
Culebra (Dewey) town--pueblo	498	693	472
Flamenco	17	45	174
Fraile	18	89	134
Playa Sardinas II	33	23	...
San Isidro	7	37	75

Municipio and barrio / Municipio y barrio	1960	1950	1940
DORADO	13,460	11,749	9,481
Dorado town--pueblo	2,120	2,537	2,211
Espinosa	2,002	1,813	1,414
Higuillar	5,710	3,814	2,604
Maguayo	2,428	2,378	1,770
Mameyal	92	273	478
Río Lajas	1,108	934	1,004
FAJARDO	18,321	22,116	20,405
Fajardo town--pueblo	12,409	15,336	7,108
Pueblo Este	627	737	...
Pueblo Norte	2,735	3,491	2,715
Pueblo Oeste	5,282	6,435	1,727
Pueblo Sur	1,622	2,137	2,666
Puerto Real	2,143	2,536	1,997
Cabezas	702	742	557
Demajagua	271	298	472
Florencio	1,253	1,107	3,233
Naranjo	180	334	458
Quebrada Fajardo	301	542	1,423
Quebrada Vueltas	1,558	1,740	2,124
Río Arriba	1,072	1,749	2,373
Sardinera	575	268	660
GUANICA	13,767	15,630	12,685
Guánica town--pueblo	4,100	4,833	3,636
Arena	162	368	590
Caño	820	685	743
Carenero	1,277	482	274
Ciénaga	960	1,358	1,145
Ensenada	3,229	4,730	4,829
Ensenada village--aldea	3,229	4,730	4,087
Montalva	1,849	1,801	700
Susúa Baja	1,370	1,373	768
GUAYAMA	33,678	32,807	30,511
Guayama town--pueblo	19,183	19,408	16,913
Algarrobo	1,627	1,514	1,337
Caimital	2,164	984	1,369
Carite	1,024	781	1,102
Carmen	601	534	702
Guamaní	1,613	2,232	1,974
Jobos	5,722	4,356	3,735
Jobos village--aldea	815	652	...
Puerto Jobos village--aldea	699	781	...
Machete	306	994	1,302
Palmas	879	1,197	856
Pozo Hondo	559	807	1,221
GUAYANILLA	17,396	17,402	15,577
Guayanilla town--pueblo	3,067	3,113	1,266
Poblado Sitios	1,037	1,546	1,303
Pueblo	2,030	1,567	1,266
Barrero	723	900	624
Boca	1,265	681	856
Cedro	145	358	290
Consejo	548	727	560
Indios	1,443	1,839	593
Jagua Pasto	614	740	897
Jaguas	386	309	587
Llano	583	784	640
Macaná	754	752	954
Magas	2,219	1,547	1,221
Pasto	987	1,152	1,302
Playa	1,635	1,287	909
Quebrada Honda	545	549	668
Quebradas	1,026	934	774
Rufina	567	799	1,261
Sierra Baja	889	931	872
GUAYNABO	39,718	29,120	18,319
Guaynabo town--pueblo	3,343	2,157	1,128
Camarones	2,778	1,624	1,367
Frailes	3,727	3,109	2,395
Guaraguao	1,429	1,246	943
Hato Nuevo	1,393	1,213	1,094
Mamey	1,959	1,243	1,307
Pueblo Viejo	19,266	13,956	5,813
Río	2,067	1,574	1,301
Santa Rosa	2,751	2,057	1,828
Sonadora	1,005	941	1,143
GURABO	16,603	16,395	15,870
Gurabo town--pueblo	3,957	4,419	3,569
Celada	1,837	1,905	1,729
Hato Nuevo	2,183	2,022	2,038
Jaguar	730	659	794
Jaguas	1,240	1,369	1,349
Mamey	1,233	1,343	1,249
Masa	871	991	950
Navarro	677	965	1,308
Quebrada Infierno	524	673	975
Rincón	3,351	2,049	1,909

Municipio and barrio / Municipio y barrio	1960	1950	1940
HATILLO	20,238	20,877	18,322
Hatillo town--pueblo	2,582	2,482	1,533
Aibonito	2,736	2,635	2,955
Bayaney	2,709	3,542	3,063
Buena Vista	946	1,015	1,686
Campo Alegre	2,734	2,718	1,653
Capáez	1,446	1,630	1,411
Carrizales	2,267	1,509	1,451
Corcovado	1,430	1,619	1,518
Hatillo	1,278	1,041	1,243
Naranjito	2,110	2,686	1,809
HORMIGUEROS	7,153	6,916	6,098
Hormigueros town--pueblo	1,647	1,776	1,051
Benavente	674	682	727
Guanajibo	1,977	1,729	1,329
Hormigueros	544	818	1,065
Jaguitas	875	797	735
Lavadero	1,436	1,114	1,191
HUMACAO	33,381	34,853	29,833
Humacao town--pueblo	8,005	10,851	7,624
San Francisco	873	1,251	1,280
San Juan	2,626	3,757	2,967
Santiago	1,618	2,458	1,616
Santo Domingo	2,888	3,385	1,761
Antón Ruíz	2,077	2,327	2,362
Buena Vista	2,029	1,771	1,729
Candelero Abajo	1,422	1,474	1,675
Candelero Arriba	2,227	2,023	1,347
Cataño	2,365	1,310	1,568
Collores	1,098	1,840	1,138
Mabú	4,464	4,702	3,788
Mambiche	1,295	1,260	1,233
Mariana	2,439	2,182	2,739
Punta Santiago	2,433	2,498	2,185
Río Abajo	1,899	993	1,553
Tejas	1,628	1,622	892
ISABELA	28,754	29,113	25,842
Isabela town--pueblo	7,302	6,895	3,439
Arenales Altos	2,364	2,616	2,497
Arenales Bajos	1,820	2,032	1,956
Bajuras	542	732	718
Bejucos	2,169	1,907	2,313
Coto	2,234	2,125	1,892
Galateo Alto	1,507	1,661	1,951
Galateo Bajo	989	1,061	1,281
Guayabos	717	821	1,018
Guerrero	1,701	1,557	1,133
Jobos	1,786	1,665	1,726
Llanadas	2,378	2,540	2,431
Mora	1,439	1,423	1,467
Planas	1,806	2,078	2,020
JAYUYA	14,633	15,113	14,589
Jayuya town--pueblo	2,344	2,318	1,808
Coabey	1,118	1,277	959
Collores	1,410	1,823	...
Jauca	246	236	...
Jayuya Abajo	1,803	827	3,150
Mameyes Arriba	2,517	2,436	2,714
Pica	224	179	...
Río Grande	1,022	1,488	4,142
Saliente	1,256	1,072	
Veguitas	2,202	2,570	1,816
Zamas	491	887	
JUANA DIAZ	30,043	27,697	23,396
Juana Díaz town--pueblo	4,618	4,743	3,931
Pueblo Este	768	769	784
Pueblo Norte	481	541	425
Pueblo Oeste	2,526	2,720	1,961
Pueblo Sur	843	713	761
Amuelas	1,010	1,089	1,824
Callabo	1,186	1,201	992
Capitanejo	4,996	4,451	2,955
Cintrona	1,161	1,424	1,195
Collores	2,340	2,302	2,461
Emajagual	48	153	159
Guayabal	4,226	3,609	2,823
Jacaguas	1,611	1,129	600
Lomas	1,197	1,241	1,096
Río Cañas Abajo	2,030	2,042	2,144
Río Cañas Arriba	797	902	895
Sabana Llana	1,866	1,143	1,259
Tijeras	2,957	2,268	1,062
JUNCOS	21,496	21,654	19,464
Juncos town--pueblo	6,247	8,285	5,009
Pueblo Norte	2,785	3,125	2,786
Pueblo Sur	3,462	5,160	2,223
Caimito	1,839	1,426	1,456

See footnotes at end of table, p. 17.--Véase las notas al final de la tabla, p. 17.

Table 6.—POPULATION OF MUNICIPIOS, BY BARRIOS: 1940 TO 1960—Con.
Tabla 6.—POBLACION DE MUNICIPIOS, POR BARRIOS: 1940 A 1960—Con.

[Barrio figures for 1950 and 1940 do not necessarily add to municipio totals. Boundary changes between 1950 and 1960 are given in footnotes; for changes between 1940 and 1950, see table 5 for Puerto Rico in *U.S. Census of Population: 1950*, Vol. I or II.—Las cifras para barrios en 1950 y 1940 no necesariamente suman igual al total para municipios. Los cambios en límites entre 1950 y 1960 aparecen en llamadas al calce; para cambios entre 1940 y 1950, refiérase a la tabla 5 para Puerto Rico en el *Censo de Población de los Estados Unidos: 1950*, Vol. I o II]

Municipio and barrio / Municipio y barrio	1960	1950	1940
JUNCOS--Con.			
Ceiba Norte	1,599	1,649	1,086
Ceiba Sur	2,179	1,472	1,581
Gurabo Abajo	2,825	2,795	2,754
Gurabo Arriba	482	643	721
Lirios	2,841	1,830	2,397
Mamey	1,265	1,249	1,854
Valenciano Abajo	1,613	1,640	1,876
Valenciano Arriba	606	665	730
LAJAS	15,375	16,326	14,736
Lajas town--pueblo	914	1,146	2,294
Candelaria	1,861	2,238	1,872
Costa	785	1,099	865
Lajas	2,369	2,544	900
Lajas Arriba	1,965	1,862	1,437
Llanos	519	895	887
Palmarejo	2,241	1,500	1,156
Parguera	1,030	807	926
París	666	822	923
Plata	899	1,008	1,094
Sabana Yeguas	1,651	1,789	1,477
Santa Rosa	475	616	905
LARES	26,922	29,951	29,914
Lares town--pueblo	4,216	3,836	4,302
Bartolo	2,854	2,951	2,484
Buenos Aires	1,865	1,815	1,909
Callejones	2,958	3,798	3,357
Espino	1,481	1,454	1,210
Lares	2,149	2,966	3,141
La Torre	1,544	2,384	2,440
Mirasol	1,433	1,477	1,296
Pezuela	746	710	1,241
Piletas	4,090	4,659	4,416
Pueblo	2,459	2,501	2,430
Río Prieto	1,127	1,400	1,688
LAS MARIAS	9,237	10,807	9,626
Las Marías town--pueblo	511	562	391
Alto Sano	132	214	325
Anones	986	1,098	919
Bucarabones	594	594	433
Buena Vista	806	884	817
Cerrote	979	1,035	1,000
Chamorro	240	249	302
Espino	292	441	563
Furnias	673	883	611
Maravilla Este	709	862	562
Maravilla Norte	303	380	505
Maravilla Sur	577	747	586
Naranjales	611	787	667
Palma Escrita	1,081	1,078	859
Purísima Concepción	392	512	435
Río Cañas	351	481	651
LAS PIEDRAS	17,047	16,208	15,389
Las Piedras town--pueblo	3,147	3,150	2,055
Boquerón	1,121	1,049	1,658
Ceiba	925	810	677
Collores	1,913	1,621	1,606
El Río	2,980	2,817	2,380
Montones	3,284	3,028	3,476
Quebrada Arenas	966	896	810
Tejas	2,711	2,837	2,727
LOIZA	28,131	24,755	22,145
Loíza (Canovanas) town--pueblo	3,097	2,872	2,356
Canovanas	3,174	2,966	2,950
Cubuy	1,050	1,639	1,859
Hato Puerco	3,689	3,460	3,555
Loíza Aldea	2,330	1,745	1,454
Loíza Aldea village--aldea	2,330	1,745	1,454
Lomas	2,760	2,434	1,844
Medianía Alta	4,254	3,723	2,608
Medianía Baja	3,952	2,277	2,506
Torrecilla Alta	2,466	2,356	1,836
Torrecilla Baja	1,359	1,283	1,177
LUQUILLO	8,582	9,967	8,851
Luquillo town--pueblo	2,107	2,255	2,013
Juan Martín	625	921	1,157
Mameyes I	1,435	1,688	1,293
Mata de Plátano	1,033	1,036	885
Pitahaya	2,414	2,593	1,458
Sabana	968	1,474	2,045
MANATI	29,354	30,449	29,366
Manatí town--pueblo	9,682	10,092	6,771
Pueblo Poniente	3,307	3,935	2,157
Pueblo Saliente	6,375	6,157	4,614
Bajura Adentro	1,608	2,038	2,766
MANATI--Con.			
Bajura Afuera	371	467	1,567
Coto Norte	4,060	2,730	2,881
Coto Sur	4,399	3,997	3,000
Río Arriba Poniente	2,186	3,241	4,207
Río Arriba Saliente	2,051	3,087	3,096
Tierras Nuevas Poniente	2,212	2,435	2,621
Tierras Nuevas Saliente	2,785	2,362	2,457
MARICAO	6,990	7,403	7,724
Maricao town--pueblo	1,475	1,363	1,293
Bucarabones	716	1,019	1,543
Indiera Alta	1,715	1,776	981
Indiera Baja	504	622	909
Indiera Fria	849	537	772
Maricao Afuera	977	1,338	1,454
Montoso	754	748	772
MAUNABO	10,785	11,758	10,792
Maunabo town--pueblo	1,027	1,241	1,255
Pueblo Este	359	838	733
Pueblo Oeste	668	403	522
Calzada	1,453	1,486	1,422
Emajagua	2,586	2,357	1,840
Lizas	976	1,314	1,165
Matuyas Alto	511	676	708
Matuyas Bajo	574	528	602
Palo Seco	1,567	1,684	1,446
Quebrada Arenas	1,015	1,374	1,521
Talante	1,076	1,098	833
MAYAGUEZ	83,850	87,307	76,487
Mayagüez city--ciudad	50,147	58,944	50,376
Candelaria	3,431	3,579	3,100
Cárcel	17,232	19,983	16,745
Marina Meridional	8,742	10,559	8,122
Marina Septentrional	5,802	8,123	5,697
Río	5,383	6,652	6,906
Salud	9,557	10,048	9,806
Algarrobos	2,219	1,380	1,796
Bateyes	715	798	701
Guanajibo	2,392	1,751	950
Isla de Mona e Islote Monito	...	3	156
Juan Alonso	730	723	792
Leguísamo	946	1,091	906
Limón	1,059	1,146	1,235
Malezas	622	604	545
Mayagüez Arriba	5,596	4,915	2,588
Miradero	3,812	1,549	1,701
Montoso	427	680	852
Naranjales	518	575	496
Quebrada Grande	2,788	2,465	2,052
Quemado	1,193	1,536	1,233
Río Cañas Abajo	925	939	1,040
Río Cañas Arriba	827	798	641
Río Hondo	796	731	948
Rosario	715	688	1,090
Sábalos	4,608	3,578	4,574
Sabanetas	2,815	2,413	1,815
MOCA	21,990	21,614	19,716
Moca town--pueblo	1,938	1,961	3,005
Aceitunas	1,794	1,549	1,639
Capá	1,595	1,638	1,395
Centro	731	715	740
Cerro Gordo	1,501	1,424	1,377
Cruz	1,065	1,272	1,202
Cuchillas	3,420	3,095	2,587
Marías	1,115	1,175	1,432
Naranjo	1,298	1,221	1,241
Plata	1,067	1,078	893
Pueblo	1,894	2,034	...
Rocha	2,193	2,216	2,167
Voladoras	2,379	2,236	2,038
MOROVIS	18,094	19,291	19,167
Morovis town--pueblo	2,428	2,434	2,157
Barahona	1,660	1,899	1,430
Cuchillas	1,126	1,369	1,084
Fránquez	2,034	1,269	1,299
Monte Llano	1,311	1,278	1,064
Morovis Norte	1,520	1,838	1,698
Morovis Sud	982	960	1,262
Pasto	596	823	1,245
Perchas	1,204	1,091	1,434
Río Grande	967	1,187	1,210
San Lorenzo	1,228	1,304	1,678
Torrecillas	638	1,232	1,379
Unibón	1,754	1,564	1,287
Vega	646	1,043	940
NAGUABO	17,195	21,019	19,180
Naguabo town--pueblo	3,396	4,442	4,185
Daguao	1,760	1,640	1,317
Duque	1,798	2,202	2,293
Húcares	1,743	1,694	1,132
Meizales	1,296	2,065	1,576
Mariana	1,648	2,678	1,839
Peña Pobre	1,798	1,990	1,798
Río	812	1,099	793
Río Blanco	2,665	2,991	3,199
Santiago y Lima	279	218	1,048
NARANJITO	17,319	15,927	13,954
Naranjito town--pueblo	2,719	2,358	1,790
Achiote	2,577	2,170	2,014
Anones	2,128	2,220	2,161
Cedro Abajo	1,901	1,710	1,531
Cedro Arriba	1,343	1,292	917
Guadiana	1,993	2,010	1,924
Lomas	2,504	2,153	1,816
Nuevo	2,154	2,014	1,801
OROCOVIS	20,362	21,181	19,770
Orocovis town--pueblo	3,005	2,674	1,934
Ala de la Piedra	587	784	1,054
Barros	1,043	1,374	847
Bauta Abajo	1,727	2,062	2,368
Bauta Arriba	646	757	812
Bermejales	656	910	1,049
Botijas	2,467	2,236	1,833
Cacaos	1,021	980	1,058
Collores	173	259	298
Damián Abajo	778	815	877
Damián Arriba	1,004	1,267	1,383
Gato	905	954	902
Mata de Cañas	698	682	549
Orocovis	1,862	1,840	1,530
Pellejas	1,061	854	809
Sabana	557	936	868
Saltos	2,172	1,797	1,599
PATILLAS	17,106	18,851	17,319
Patillas town--pueblo	1,888	2,237	2,272
Apeadero	955	1,079	1,216
Bajo	1,489	1,328	835
Cacao Alto	1,059	1,094	571
Cacao Bajo	1,569	1,452	1,112
Egozcue	110	105	277
Guardarraya	1,665	1,592	1,541
Jacaboa	1,220	1,342	1,236
Jagual	536	711	703
Mamey	678	850	949
Marín	1,670	1,851	1,625
Mulas	721	842	877
Muñoz Rivera	1,043	1,311	1,215
Pollos	1,311	1,437	1,318
Quebrada Arriba	511	747	771
Ríos	681	873	801
PEÑUELAS	14,887	14,931	14,789
Peñuelas town--pueblo	2,261	2,395	1,462
Barreal	781	723	961
Coto	1,147	367	1,389
Cuebas	324	407	491
Encarnación	1,327	459	407
Jaguas	1,577	1,562	1,665
Macaná	1,107	1,584	1,268
Quebrada Ceiba	1,219	1,701	1,711
Rucio	1,261	1,472	1,688
Santo Domingo	980	1,847	1,469
Tallaboa Alta	1,457	740	984
Tallaboa Poniente	773	1,156	951
Tallaboa Saliente	673	518	343
PONCE	145,586	126,810	105,116
Ponce city--ciudad	114,286	99,492	65,182
Primero	5,768	6,279	4,846
Segundo	23,481	25,941	26,022
Tercero	1,573	1,733	1,156
Cuarto	6,332	7,775	8,142
Quinto	1,938	2,551	3,041
Sexto	14,548	17,241	16,367
Canas Urbano	17,850	9,934	...
Baldorioty de Castro	7,013	3,737	...
Clausells	5,027	5,820	...
Reparada	5,810	377	...
Machuelo Abajo	9,961	6,545	5,394
Magueyes Urbano	750	413	...
Playa	15,040	12,472	5,608
Portugués Urbano	9,557	4,191	...
San Antón	7,488	4,417	2,385
Anón	2,100	2,084	2,008
Bucaná	841	887	695
Canas	3,005	1,208	9,188

See footnotes at end of table, p. 17.--Véase las notas al final de la tabla, p. 17.

Table 6.—POPULATION OF MUNICIPIOS, BY BARRIOS: 1940 TO 1960—Con.
Tabla 6.—POBLACION DE MUNICIPIOS, POR BARRIOS: 1940 A 1960—Con.

[Barrio figures for 1950 and 1940 do not necessarily add to municipio totals. Boundary changes between 1950 and 1960 are given in footnotes; for changes between 1940 and 1950, see table 5 for Puerto Rico in *U.S. Census of Population: 1950*, Vol. I or II.—Las cifras para barrios en 1950 y 1940 no necesariamente suman igual al total para municipios. Los cambios en límites entre 1950 y 1960 aparecen en llamadas al calce; para cambios entre 1940 y 1950, refiérase a la tabla 5 para Puerto Rico en el *Censo de Población de los Estados Unidos: 1950*, Vol. I o II]

Municipio and barrio / Municipio y barrio	1960	1950	1940
PONCE--Con.			
Capitanejo	1,340	1,621	688
Cerrillos	908	805	631
Coto Laurel	3,907	3,026	2,004
Guaraguao	1,520	1,499	1,453
Machuelo Arriba	2,418	2,024	1,407
Magueyes	1,857	1,654	1,691
Maragüez	1,674	1,642	1,717
Marueño	872	712	645
Monte Llano	338	487	1,015
Portugués	1,320	1,073	1,287
Quebrada Limón	681	521	549
Real	1,759	1,880	1,612
Sabanetas	2,644	1,922	2,068
San Patricio	939	1,099	943
Tibes	1,536	1,644	1,933
Vayas	1,641	1,530	621
QUEBRADILLAS	13,075	13,712	11,494
Quebradillas town--pueblo	2,131	2,405	1,945
Cacao	1,944	1,961	1,825
Charcas	211	312	386
Cocos	1,945	1,852	1,521
Guajataca	1,438	1,393	1,164
San Antonio	3,160	3,119	2,311
San José	864	1,052	919
Terranova	1,382	1,618	1,423
RINCON	8,706	9,888	9,256
Rincón town--pueblo	1,094	1,065	1,678
Atalaya	656	727	672
Barrero	655	661	632
Calvache	1,273	1,299	1,158
Cruces	877	894	1,221
Ensenada	404	658	951
Jagüey	811	801	768
Pueblo	1,300	1,458	...
Puntas	894	1,382	1,274
Río Grande	742	943	902
RIO GRANDE	17,233	16,651	16,116
Río Grande town--pueblo	2,763	2,623	2,408
Ciénaga Alta	1,965	1,308	873
Ciénaga Baja	3,443	2,404	1,867
Guzmán Abajo	2,099	2,775	2,166
Guzmán Arriba	547	1,073	1,177
Herreras	188	171	267
Jiménez	1,366	1,946	2,486
Mameyes II	2,094	1,704	2,397
Zarzal	2,768	2,647	2,475
SABANA GRANDE	15,910	16,097	14,146
Sabana Grande town--pueblo	3,318	4,867	4,783
Pueblo Norte	1,816	2,453	2,564
Pueblo Sud	1,502	2,414	2,219
Machuchal	2,954	2,127	1,899
Rayo	2,010	2,297	1,751
Rincón	1,805	1,356	1,292
Santana	2,130	2,214	1,699
Susúa	1,992	1,468	949
Tabonuco	608	756	693
Torre	1,093	1,012	1,080
SALINAS	23,133	23,435	19,400
Salinas town--pueblo	3,666	4,367	3,176
Aguirre	8,645	9,152	7,811
Central Aguirre village--aldea	1,689	2,781	2,563
Coquí village--aldea	2,088	1,656	...
San Felipe village--aldea	833	597	...
Lapa	6,078	4,621	3,822
Palmas	519	446	240
Quebrada Yeguas	833	528	540
Río Jueyes	3,392	4,321	3,811
SAN GERMAN	27,667	29,553	26,473
San Germán town--pueblo	7,790	8,872	6,446
Pueblo Central	2,601	2,397	1,355
Pueblo Occidental	2,438	2,481	1,677
Pueblo Oriental	2,751	3,994	3,414
Ancones	941	1,107	1,481
Caín Alto	2,360	2,395	1,730
Caín Bajo	1,138	1,255	1,115
Cotuí	643	867	1,126
Duey Alto	634	760	628
Duey Bajo	831	1,007	992
Guama	793	880	1,317
Hoconuco Alto	710	1,002	900
Hoconuco Bajo	1,339	1,215	1,092
Maresúa	637	855	588
Minillas	2,466	2,315	2,160
Retiro	2,116	1,196	1,483
Rosario Alto	603	769	772
SAN GERMAN--Con.			
Rosario Bajo	954	1,045	981
Rosario Peñon	405	509	558
Sabana Eneas	1,457	1,040	727
Sabana Grande Abajo	1,380	1,894	1,762
Tuna	470	570	615
SAN JUAN	[4]451,658	224,767	169,247
San Juan city--ciudad	[5]432,377	224,767	169,247
Caparra Heights[6]	25,874	...	...
El Cinco	6,535	...	...
Hato Rey	98,630	...	...
Hato Rey Central	28,745	...	...
Hato Rey Norte	18,658	...	...
Hato Rey Sur	11,947	...	...
Oriente	34,985	...	...
Universidad	4,295	...	...
Monacillo Urbano	18,058	...	...
Pueblo	19,591	...	...
Buen Consejo	8,053	...	...
Capetillo	4,326	...	...
Monte Rey	1,258	...	...
Río Piedras Antiguo	1,582	...	...
Ubarri	1,969	...	...
Venezuela	2,403	...	...
Puerto Nuevo[6]	35,085	...	...
Sabana Llana Norte	17,906	...	...
Sabana Llana Sur	10,424	...	...
San Juan Antiguo	22,095	29,760	34,381
Ballajá (El Morro)	387	991	1,086
Catedral	2,285	3,146	3,855
Marina	723	1,610	1,644
Mercado	5,312	7,594	7,853
Puerta de Tierra	8,075	9,114	11,480
San Cristóbal	3,599	4,715	5,683
San Francisco	1,714	2,590	2,780
Santurce	178,179	195,007	133,091
Alto del Cabro	1,452	2,633	2,733
Bayola	444	1,544	1,419
Bolívar	2,275	2,811	1,747
Buenos Aires	16,947	18,541	4,595
Campo Alegre	1,827	3,001	3,355
Chicharo	1,711	2,124	1,750
Condadito	896	1,142	1,270
Condado	3,371	3,336	2,470
Figueroa	2,040	3,158	3,209
Candul	4,024	5,237	6,134
Herrera	2,897	3,193	3,110
Hipódromo	3,299	4,002	3,706
Hoare	122	9,036	5,448
Isla Grande	2,319	979	983
Las Casas	12,283	5,995	428
Las Marías	870	444	250
Las Palmas	4,711	5,466	2,691
La Zona	3,124	7,241	4,220
Loíza	3,609	7,505	5,652
Machuchal	2,319	2,989	2,764
María Moczó	4,088	3,422	3,222
Marruecos	11,064	12,167	6,673
Martín Peña	904	1,215	968
Melilla	2,635	3,204	3,516
Merhoff	9,538	9,433	4,414
Minillas	2,960	5,635	2,927
Miramar	4,796	4,686	4,493
Monteflores	1,728	1,762	1,229
Obrero	24,475	25,219	15,974
Ocean Park	2,780	2,209	583
Parque	2,602	2,588	2,070
Pozo del Hato	376	1,692	1,615
Pulguero	2,720	3,441	3,238
Sagrado Corazón	2,644	2,478	1,638
San Juan Moderno	1,060	1,454	1,255
San Mateo	1,912	2,074	4,175
Seboruco	3,949	4,813	2,834
Shanghai	18,760	7,153	3,650
Tras Talleres	3,698	6,237	7,750
Villa Palmeras	4,950	3,748	2,939
San Juan Rural	19,281	...	...
Caimito	6,987	...	...
Cupey	6,701	...	...
Monacillo	1,625	...	...
Quebrada Arenas	1,242	...	...
Tortugo	2,726	...	...
SAN LORENZO	27,950	29,248	26,627
San Lorenzo town--pueblo	5,551	6,745	5,181
Cayaguas	1,280	1,497	1,277
Cerro Gordo	2,752	3,073	2,689
Espino	3,104	3,472	3,273
Florida	1,561	1,899	1,763
Hato	3,773	1,669	1,790
Jagual	2,347	2,408	2,223
Quebrada	1,012	1,270	1,697
Quebrada Arenas	2,757	3,459	3,108
Quebrada Honda	2,089	2,145	1,856
Quemados	1,724	1,611	1,770
SAN SEBASTIAN	33,451	35,376	30,266
San Sebastián town--pueblo	4,019	5,206	4,278
Norzagaray	2,176	2,846	1,998
Urréjola	1,843	2,360	2,280
Aibonito	1,839	2,091	2,001
Alto Sano	672	711	362
Bahomamey[7]	2,888	1,226	832
Bahomamey village--aldea[7]	2,888	...	...
Calabazas	1,537	1,784	1,383
Cibao	965	1,078	1,062
Cidral	550	671	569
Culebrinas	1,421	1,610	826
Eneas	808	1,214	1,117
Guacio	770	834	664
Guajataca	661	784	838
Guatemala	2,126	2,182	1,737
Hato Arriba	1,123	1,249	1,412
Hoya Mala	2,303	2,329	1,992
Juncal	1,051	1,031	1,056
Magos	382	494	482
Mirabales	759	827	714
Perchas No. 1	636	581	578
Perchas No. 2	1,118	1,049	971
Piedras Blancas	2,245	2,081	2,103
Pozas	1,746	1,932	1,201
Robles	925	1,251	1,090
Salto	1,925	2,260	2,153
Sonador	982	901	845
SANTA ISABEL	14,542	13,478	11,468
Santa Isabel town--pueblo	4,712	4,117	2,348
Boca Velázquez	917	1,357	1,319
Descalabrado	3,588	2,726	2,102
Felicia 1	516	669	1,327
Felicia 2	1,260	1,580	1,307
Jauca 1	1,621	1,391	1,181
Jauca 2	1,384	1,052	1,159
Playa	544	586	725
TOA ALTA	15,711	14,155	13,371
Toa Alta town--pueblo	1,284	1,392	1,091
Contorno	2,289	1,486	1,630
Galateo	1,803	1,484	1,488
Mucarabones	2,675	2,138	2,056
Ortíz	2,706	2,621	1,231
Piñas	507	316	1,630
Quebrada Arenas	1,083	1,189	1,075
Quebrada Cruz	2,286	2,189	1,750
Río Lajas	1,078	1,340	1,420
TOA BAJA	19,698	15,761	11,410
Toa Baja town--pueblo	1,084	1,824	2,015
Candelaria	6,549	5,080	3,586
Media Luna	3,601	2,246	1,366
Palo Seco	709	840	904
Sabana Seca	7,755	5,771	3,539
TRUJILLO ALTO	18,251	13,605	11,726
Trujillo Alto town--pueblo	1,297	1,082	1,014
Carraízo	3,427	2,252	1,784
Cuevas	7,801	4,848	3,703
Dos Bocas	872	676	1,032
La Gloria	2,236	1,805	1,421
Quebrada Grande	1,008	1,286	1,372
Quebrada Negrito	1,610	1,656	1,400
UTUADO	40,449	46,625	42,531
Utuado town--pueblo	9,870	9,693	4,430
Angeles	3,520	3,620	3,562
Arenas	2,374	2,896	3,785
Caguana	3,607	4,153	3,491
Caníaco	550	508	656
Caonillas Abajo	1,803	2,188	1,831
Caonillas Arriba	579	718	972
Consejo	704	780	982
Don Alonso	1,676	2,227	1,972
Guaónica	784	1,263	590
Las Palmas	795	1,271	940
Limón	341	470	980
Mameyes Abajo	1,181	1,445	1,830
Paso Palma	1,430	1,595	1,503
Río Abajo	860	1,227	1,776
Roncador	664	854	1,130
Sabana Grande	906	1,228	1,127
Salto Abajo	2,701	1,812	1,223
Salto Arriba	366	813	1,775
Santa Isabel	952	1,094	974
Santa Rosa	231	583	916
Tetuán	878	1,054	1,306
Viví Abajo	2,518	3,551	3,403
Viví Arriba	1,159	1,582	1,377

See footnotes at end of table, p. 17.--Véase las notas al final de la tabla, p. 17.

Table 6.—POPULATION OF MUNICIPIOS, BY BARRIOS: 1940 TO 1960—Con.
Tabla 6.—POBLACION DE MUNICIPIOS, POR BARRIOS: 1940 A 1960—Con.

[Barrio figures for 1950 and 1940 do not necessarily add to municipio totals. Boundary changes between 1950 and 1960 are given in footnotes; for changes between 1940 and 1950, see table 5 for Puerto Rico in *U.S. Census of Population: 1950*, Vol. I or II.—Las cifras para barrios en 1950 y 1940 no necesariamente suman igual al total para municipios. Los cambios en límites entre 1950 y 1960 aparecen en llamadas al calce; para cambios entre 1940 y 1950, refiérase a la tabla 5 para Puerto Rico en el *Censo de Población de los Estados Unidos: 1950*, Vol. I o II]

Municipio and barrio / Municipio y barrio	1960	1950	1940
VEGA ALTA	17,603	16,521	14,329
Vega Alta town--pueblo	3,182	3,492	3,238
Bajura	2,566	2,197	1,820
Candelaria	1,259	1,276	1,285
Cienegueta	335	1,050	1,058
Espinosa	3,071	2,752	1,978
Maricao	2,721	2,296	2,000
Mavilla	261	445	419
Sabana	4,208	3,013	2,531
VEGA BAJA	30,189	28,925	23,105
Vega Baja town--pueblo	3,718	5,536	5,409
Algarrobo	4,753	3,833	1,962
Almirante Norte	1,981	2,114	2,007
Almirante Sur	2,238	2,330	1,994
Cabo Caribe	1,488	576	496
Ceiba	3,336	2,936	1,432
Cibuco	42	264	263
Puerto Nuevo	1,848	1,552	931
Pugnado Adentro	1,230	1,537	1,515
Pugnado Afuera	4,674	3,051	2,828
Quebradas Arenas	583	823	777
Río Abajo	3,603	3,387	2,079
Río Arriba	297	484	585
Yeguada	398	502	827
VIEQUES	7,210	9,228	10,362
Vieques town--pueblo	2,487	3,085	2,678
Florida	1,989	2,638	1,253
Llave	89	191	1,776
VIEQUES--Con.			
Mosquito	4	20	851
Puerto Diablo	693	894	548
Puerto Ferro	507	723	570
Puerto Real	1,441	1,677	1,785
Punta Arenas	...	...	901
VILLALBA	16,239	14,972	12,871
Villalba town--pueblo	1,892	1,499	834
Caonillas Abajo	1,061	917	1,235
Caonillas Arriba	1,591	1,718	1,605
Hato Puerco Abajo	800	901	949
Hato Puerco Arriba	2,597	2,328	1,647
Vacas	2,158	2,119	1,849
Villalba Abajo	2,251	1,757	1,453
Villalba Arriba	3,889	3,733	3,299
YABUCOA	29,782	28,810	27,438
Yabucoa town--pueblo	3,734	5,258	4,542
Aguacate	2,839	2,043	2,824
Calabazas	6,390	4,564	4,577
Camino Nuevo	2,771	2,685	2,137
Guayabota	2,681	2,267	2,525
Jácana	2,535	3,101	2,843
Juan Martín	1,284	2,194	3,114
Limones	3,754	2,638	1,491
Playa	2,168	2,358	1,434
Tejas	1,626	1,702	1,951
YAUCO	34,780	33,708	30,533
Yauco town--pueblo	8,996	9,801	9,985
Pueblo Norte	7,161	7,766	7,775
Pueblo Sur	1,835	2,035	2,210
Aguas Blancas	654	686	783
Algarrobo	983	1,099	888
Almácigo Alto	1,272	874	746
Almácigo Bajo	2,458	1,921	1,239
Barina	2,511	2,067	1,852
Caimito	700	718	636
Collores	948	768	810
Diego Hernández	951	1,100	921
Duey	1,676	1,538	1,439
Frailes	444	588	743
Jácana	992	800	683
Naranjo	1,320	1,636	1,192
Quebradas	895	1,029	1,241
Ranchera	934	1,102	1,114
Río Prieto	1,095	1,158	941
Rubias	760	858	897
Sierra Alta	1,434	1,477	1,182
Susúa Alta	938	787	796
Susúa Baja	4,176	2,950	1,687
Vegas	643	751	758

[1] Parts of barrios Cambalache, Hato Abajo, Islote, and Tanamá annexed to Arecibo town since 1950.--Parte de los barrios Cambalache, Hato Abajo, Islote y Tanamá se anexaron al pueblo de Arecibo después de 1950.

[2] The total 1960 population of Cambalache barrio included in Arecibo town.--La población total en 1960 del barrio Cambalache se informó como parte de la población del pueblo de Arecibo.

[3] Part of Florida Afuera barrio reported separately as Florida Afuera village in 1960.--Parte del barrio Florida Afuera se informa separadamente en 1960 como Florida Afuera aldea.

[4] Includes Río Piedras municipio annexed to San Juan municipio in 1951. Combined population of San Juan and Río Piedras municipios in 1950: 368,756; in 1940: 237,537.--Incluye al municipio de Río Piedras anexado al municipio de San Juan en 1951. La población combinada de los municipios de San Juan y Río Piedras en 1950: 368,756; en 1940: 237,537.

[5] Includes Río Piedras city, annexed to San Juan city in 1951. Combined population of San Juan and Río Piedras cities in 1950: 357,205; in 1940: 189,182.--Incluye a la ciudad de Río Piedras, anexada a la ciudad de San Juan en 1951. La población combinada de las ciudades de San Juan y Río Piedras en 1950: 357,205; en 1940: 189,182.

[6] Caparra Heights and Puerto Nuevo returned in 1950 as Gobernador Piñero, in Río Piedras municipio, with a population of 23,079.--Caparra Heights y Puerto Nuevo informados como Gobernador Piñero en 1950, en el municipio de Río Piedras, con una población de 23,079.

[7] Bahomamey village, coextensive with Bahomamey barrio, established since 1950.--La aldea Bahomamey, coextensiva con el barrio Bahomamey, establecida desde 1950.

Table 7.—POPULATION OF CITIES, TOWNS, AND VILLAGES: 1940 TO 1960
Tabla 7.—POBLACION DE LAS CIUDADES, PUEBLOS Y ALDEAS: 1940 A 1960

City, town, or village / Ciudad, pueblo o aldea	1960	1950	1940
Adjuntas	5,318	5,262	3,856
Aguada	3,759	3,178	2,137
Aguadilla	15,943	18,276	13,468
Aguas Buenas	2,470	2,671	2,376
Aibonito	5,477	5,126	4,103
Añasco	2,068	3,463	3,286
Arecibo	28,828	28,659	22,134
Arroyo	3,741	4,980	4,290
Bahomamey	2,888	...	...
Barceloneta	762	1,030	1,745
Barranquitas	4,684	4,268	1,816
Bayamón	15,109	20,171	14,596
Cabo Rojo	3,086	4,797	5,303
Caguas	32,015	33,759	24,377
Camuy	2,341	2,292	2,376
Carolina	3,075	5,041	5,368
Cataño	8,276	9,182	7,924
Cayey	19,738	18,429	5,622
Ceiba	1,644	1,665	1,442
Central Aguirre	1,689	2,781	2,563
Ciales	3,275	3,482	1,919
Cidra	3,191	3,146	2,563
Coamo	12,146	11,592	8,691
Comerío	5,232	5,031	2,774
Coquí	2,088	1,656	...
Corozal	3,166	2,428	2,974
Culebra	498	693	472
Dorado	2,120	2,537	2,211
Ensenada	3,229	4,730	4,087
Fajardo	12,409	15,336	7,108
Florida Adentro	2,955	1,710	...
Florida Afuera	3,250	...	...
Guánica	4,100	4,833	3,636
Guayama	19,183	19,408	16,913
Guayanilla	3,067	3,113	1,266
Guaynabo	3,343	2,157	1,128
Gurabo	3,957	4,419	3,569
Hatillo	2,582	2,482	1,533
Hormigueros	1,647	1,776	1,051
Humacao	8,005	10,851	7,624
Isabela	7,302	6,895	3,439
Jayuya	2,344	2,318	1,808
Jobos	815	652	...
Juana Díaz	4,618	4,743	3,931
Juncos	6,247	8,285	5,009
Lajas	914	1,146	2,294
Lares	4,216	3,836	4,302
Las Marías	511	562	391
Las Piedras	3,147	3,150	2,055
Loíza	3,097	2,872	2,356
Loíza Aldea	2,330	1,745	1,454
Luquillo	2,107	2,255	2,013
Manatí	9,682	10,092	6,771
Maricao	1,475	1,363	1,293
Maunabo	1,027	1,241	1,255
Mayagüez	50,147	58,944	50,376
Moca	1,938	1,961	3,005
Morovis	2,428	2,434	2,157
Naguabo	3,396	4,442	4,185
Naranjito	2,719	2,358	1,790
Orocovis	3,005	2,674	1,934
Patillas	1,888	2,257	2,272
Peñuelas	2,261	2,395	1,462
Ponce	114,286	99,492	65,182
Puerto Jobos	699	781	...
Quebradillas	2,131	2,405	1,945
Rincón	1,094	1,065	1,678
Río Grande	2,763	2,623	2,408
Sabana Grande	3,318	4,867	4,783
Salinas	3,666	4,367	3,176
San Felipe	833	597	...
San Germán	7,790	8,872	6,446
San Juan	432,377	224,767	169,247
San Lorenzo	5,551	6,745	5,181
San Sebastián	4,019	5,206	4,278
Santa Isabel	4,712	4,117	2,348
Toa Alta	1,284	1,392	1,091
Toa Baja	1,084	1,824	2,015
Trujillo Alto	1,297	1,082	1,014
Utuado	9,870	9,693	4,430
Vega Alta	3,182	3,492	3,238
Vega Baja	3,718	5,536	5,409
Vieques	2,487	3,085	2,678
Villalba	1,892	1,499	834
Yabucoa	3,734	5,258	4,542
Yauco	8,996	9,801	9,985

Table 8.—POPULATION OF URBANIZED AREAS: 1960
Tabla 8.—POBLACION DE AREAS URBANIZADAS: 1960

Area	Area	Population — Población
MAYAGUEZ URBANIZED AREA	AREA URBANIZADA DE MAYAGUEZ	
The area	El área	58,887
Mayagüez city	Mayagüez, ciudad	50,147
Outside central city	Fuera de la ciudad	8,740
The area includes the following barrios and parts of barrios:	El área incluye los siguientes barrios y partes de barrios:	
Mayagüez municipio (part)	Mayagüez, municipio (parte)	58,887
Mayagüez city	Mayagüez, ciudad	50,147
Candelaria	Candelaria	3,431
Cárcel	Cárcel	17,232
Marina Meridional	Marina Meridional	8,742
Marina Septentrional	Marina Septentrional	5,802
Río	Río	5,383
Salud	Salud	9,557
Mayagüez Arriba (part)	Mayagüez Arriba (parte)	4,821
Miradero (part)	Miradero (parte)	1,983
Sábalos (part)	Sábalos (parte)	1,936
PONCE URBANIZED AREA	AREA URBANIZADA DE PONCE	
The area	El área	114,286
Ponce city	Ponce, ciudad	114,286
Outside central city	Fuera de la ciudad	...
The area includes the following barrios and parts of barrios:	El área incluye los siguientes barrios y partes de barrios:	
Ponce municipio (part)	Ponce, municipio (parte)	114,286
Ponce city	Ponce, ciudad	114,286
Primero	Primero	5,768
Segundo	Segundo	23,481
Tercero	Tercero	1,573
Cuarto	Cuarto	6,332
Quinto	Quinto	1,938
Sexto	Sexto	14,548
Canas Urbano	Canas Urbano	17,850
Machuelo Abajo	Machuelo Abajo	9,961
Magueyes Urbano	Magueyes Urbano	750
Playa	Playa	15,040
Portugués Urbano	Portugués Urbano	9,557
San Antón	San Antón	7,488

Area	Area	Population — Población
SAN JUAN URBANIZED AREA	AREA URBANIZADA DE SAN JUAN	
The area	El área	542,156
San Juan city	San Juan, ciudad	432,377
Outside central city	Fuera de la ciudad	109,779
The area includes the following barrios and parts of barrios:	El área incluye los siguientes barrios y partes de barrios:	
Bayamón municipio (part)	Bayamón, municipio (parte)	41,731
Bayamón town	Bayamón, pueblo	15,109
Cerro Gordo (part)	Cerro Gordo (parte)	9,021
Hato Tejas (part)	Hato Tejas (parte)	2,474
Juan Sánchez (part)	Juan Sánchez (parte)	2,685
Minillas (part)	Minillas (parte)	6,059
Pájaros (part)	Pájaros (parte)	6,383
Cataño municipio (part)	Cataño, municipio (parte)	19,764
Cataño town	Cataño, pueblo	8,276
Palmas (part)	Palmas (parte)	11,488
Carolina municipio (part)	Carolina, municipio (parte)	23,094
Carolina town	Carolina, pueblo	3,075
Cangrejo Arriba	Cangrejo Arriba	7,162
Martín González (part)	Martín González (parte)	2,907
Sabana Abajo	Sabana Abajo	9,270
San Antón (part)	San Antón (parte)	680
Guaynabo municipio (part)	Guaynabo, municipio (parte)	25,190
Guaynabo town	Guaynabo, pueblo	3,343
Frailes (part)	Frailes (parte)	2,581
Pueblo Viejo	Pueblo Viejo	19,266
San Juan municipio (part)	San Juan, municipio (parte)	432,377
San Juan city	San Juan, ciudad	432,377
Caparra Heights	Caparra Heights	25,874
El Cinco	El Cinco	6,535
Hato Rey	Hato Rey	98,630
Monacillo Urbano	Monacillo Urbano	18,058
Pueblo	Pueblo	19,591
Puerto Nuevo	Puerto Nuevo	35,085
Sabana Llana Norte	Sabana Llana Norte	17,906
Sabana Llana Sur	Sabana Llana Sur	10,424
San Juan Antiguo	San Juan Antiguo	22,095
Santurce	Santurce	178,179

Table 9.—POPULATION OF PUERTO RICO, BY SENATORIAL DISTRICTS: 1940 TO 1960
Tabla 9.—POBLACION DE PUERTO RICO, POR DISTRITOS SENATORIALES: 1940 A 1960

Senatorial district — Distrito senatorial	1960	1950	1940
Puerto Rico, total	2,349,544	2,210,703	1,869,255
Dist. 1, San Juan[1]	359,863	577,500	397,730
Dist. 2, Bayamón[1]	364,414		
Dist. 3, Arecibo	256,468	267,502	247,640
Dist. 4, Aguadilla	277,400	281,962	249,662
Dist. 5, Mayagüez	253,653	267,416	240,110
Dist. 6, Ponce	287,145	268,940	233,520
Dist. 7, Guayama	296,022	286,393	261,032
Dist. 8, Humacao	252,579	260,990	239,561

[1] Districts 1 and 2 reported as district 1 in 1950 and 1940.--Los distritos 1 y 2 fueron informados como distrito 1 en 1950 y 1940.

Table 10.—POPULATION OF STANDARD METROPOLITAN STATISTICAL AREAS: 1960 AND 1950
Tabla 10.—POBLACION DE AREAS ESTADISTICAS METROPOLITANAS ESTANDARES: 1960 Y 1950

[Minus sign (—) denotes decrease.—Un signo negativo (—) indica una disminución]

Standard metropolitan statistical area, central city, and component municipios	Area estadística metropolitana estándar, ciudad central y municipios componentes	1960	1950	Increase / Aumento	
				Number / Número	Percent / Por ciento
MAYAGUEZ (Mayagüez municipio)	MAYAGUEZ (Municipio de Mayagüez)				
Total	Total	83,850	87,307	-3,457	-4.0
Mayagüez city	Mayagüez, ciudad	50,147	58,944	-8,797	-14.9
Outside central city	Fuera de la ciudad central	33,703	28,363	5,340	18.8
PONCE (Ponce municipio)	PONCE (Municipio de Ponce)				
Total	Total	145,586	126,810	18,776	14.8
Ponce city	Ponce, ciudad	114,286	99,492	14,794	14.9
Outside central city	Fuera de la ciudad central	31,300	27,318	3,982	14.6
SAN JUAN	SAN JUAN				
Total	Total	588,805	465,741	123,064	26.4
San Juan city[1]	San Juan, ciudad[1]	432,377	357,205	75,172	21.0
Outside central city	Fuera de la ciudad central	156,428	108,536	47,892	44.1
Bayamon municipio	Municipio de Bayamon	72,221	48,000	24,221	50.5
Cataño municipio	Municipio de Cataño	25,208	19,865	5,343	26.9
Guaynabo municipio	Municipio de Guaynabo	39,718	29,120	10,598	36.4
San Juan municipio[2]	Municipio de San Juan[2]	451,658	368,756	82,902	22.5

[1] Figures include population of Río Piedras city, annexed to San Juan city in 1951.--Cifras incluyen la población de la ciudad de Río Piedras, anexada a la ciudad de San Juan en 1951.

[2] Figures include population of Río Piedras municipio, annexed to San Juan municipio in 1951.--Cifras incluyen la población del municipio de Río Piedras, anexado al municipio de San Juan en 1951.

Table 11.—POPULATION OF PUERTO RICO AND OF STANDARD METROPOLITAN STATISTICAL AREAS, BY TYPE OF RESIDENCE: 1960
Tabla 11.—POBLACION DE PUERTO RICO Y DE AREAS ESTADISTICAS METROPOLITANAS ESTANDARES, POR LUGAR DE RESIDENCIA: 1960

Metropolitan residence	Residencia metropolitana	Total	Urban--Urbana			Rural		
			Total	In central city or cities / En ciudad o ciudades centrales	In other urban territory / En otro territorio urbano	Total	In places of 1,000 to 2,500 / En lugares de 1,000 a 2,500	In other rural territory / En otro territorio rural
Puerto Rico, total	Puerto Rico, total	2,349,544	1,039,301	596,810	442,491	1,310,243	45,134	1,265,109
In standard metropolitan statistical areas	En areas estadísticas metropolitanas estandares	818,241	692,235	596,810	95,425	126,006	...	126,006
Mayagüez area	Area de Mayagüez	83,850	58,887	50,147	8,740	24,963	...	24,963
Ponce area	Area de Ponce	145,586	114,286	114,286	...	31,300	...	31,300
San Juan area	Area de San Juan	588,805	519,062	432,377	86,685	69,743	...	69,743
Bayamon municipio	Municipio de Bayamon	72,221	41,731	...	41,731	30,490	...	30,490
Cataño municipio	Municipio de Cataño	25,208	19,764	...	19,764	5,444	...	5,444
Guaynabo municipio	Municipio de Guaynabo	39,718	25,190	...	25,190	14,528	...	14,528
San Juan municipio	Municipio de San Juan	451,658	432,377	432,377	...	19,281	...	19,281
Not in standard metropolitan statistical areas	Fuera de areas estadísticas metropolitanas estándares	1,531,303	347,066	...	347,066	1,184,237	45,134	1,139,103

URBANIZED AREAS—PUERTO RICO——AREAS URBANIZADAS—PUERTO RICO

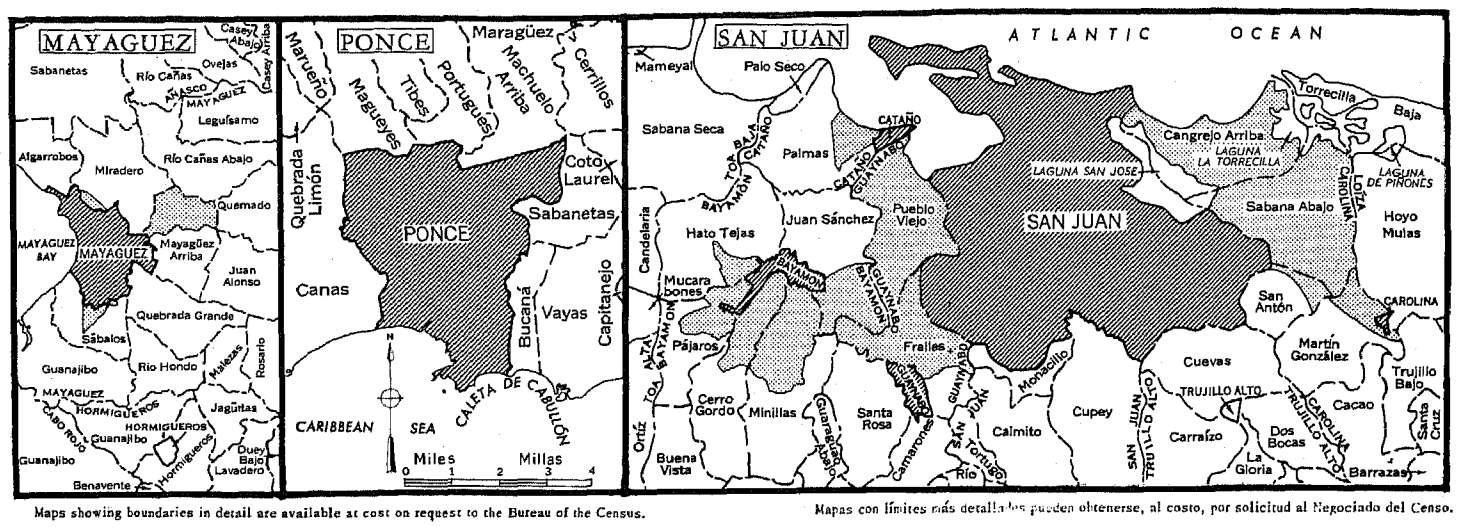

Maps showing boundaries in detail are available at cost on request to the Bureau of the Census.

Mapas con límites más detallados pueden obtenerse, al costo, por solicitud al Negociado del Censo.

COMPONENTS OF URBANIZED AREA	PARTES COMPONENTES DEL AREA URBANIZADA
Cities and Towns	Ciudades y Pueblos
Other Area	Otra Area
BOUNDARY SYMBOLS	**SIMBOLOS PARA LOS LIMITES**
---------- Municipio Line	Línea de Municipio
———— Barrio Line	Línea de Barrio

☆ U. S. GOVERNMENT PRINTING OFFICE: 1961 — 565790/75

NUMBER OF INHABITANTS

Guam

LIST OF TABLES

[Page numbers listed here omit the area prefix number which appears as part of the page number for each page. The prefix for this area is 54]

Table	Page
1.--Population of Guam: 1901 to 1960	4
2.--Area and population of Guam, by election districts: 1960	4
3.--Population of cities and villages in Guam: 1960 and 1950	4

LIST OF MAPS

Guam and the Pacific Area	2
Guam, showing election districts, cities, and villages	3

GUAM AND THE PACIFIC AREA

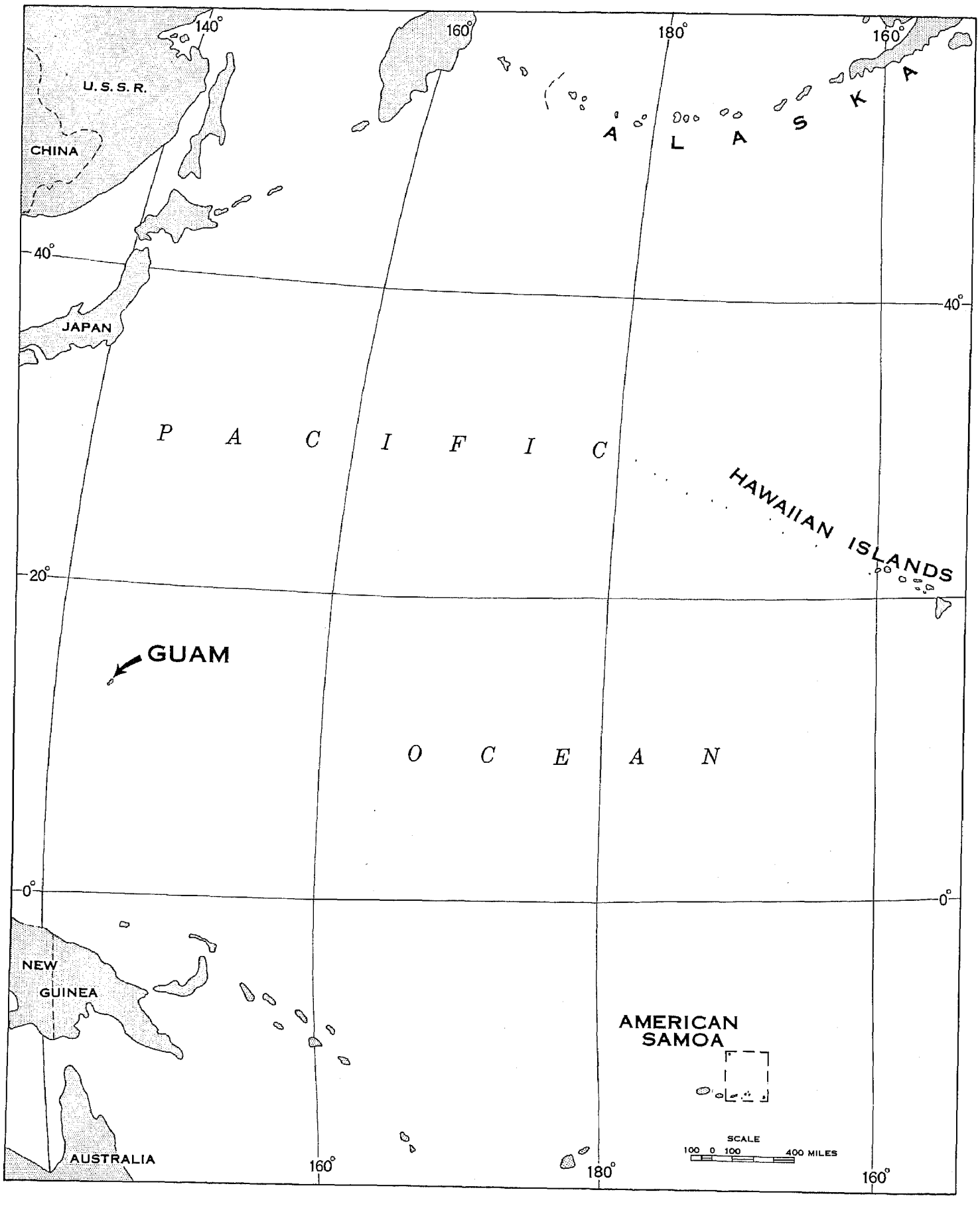

GUAM—ELECTION DISTRICTS, CITIES, AND VILLAGES

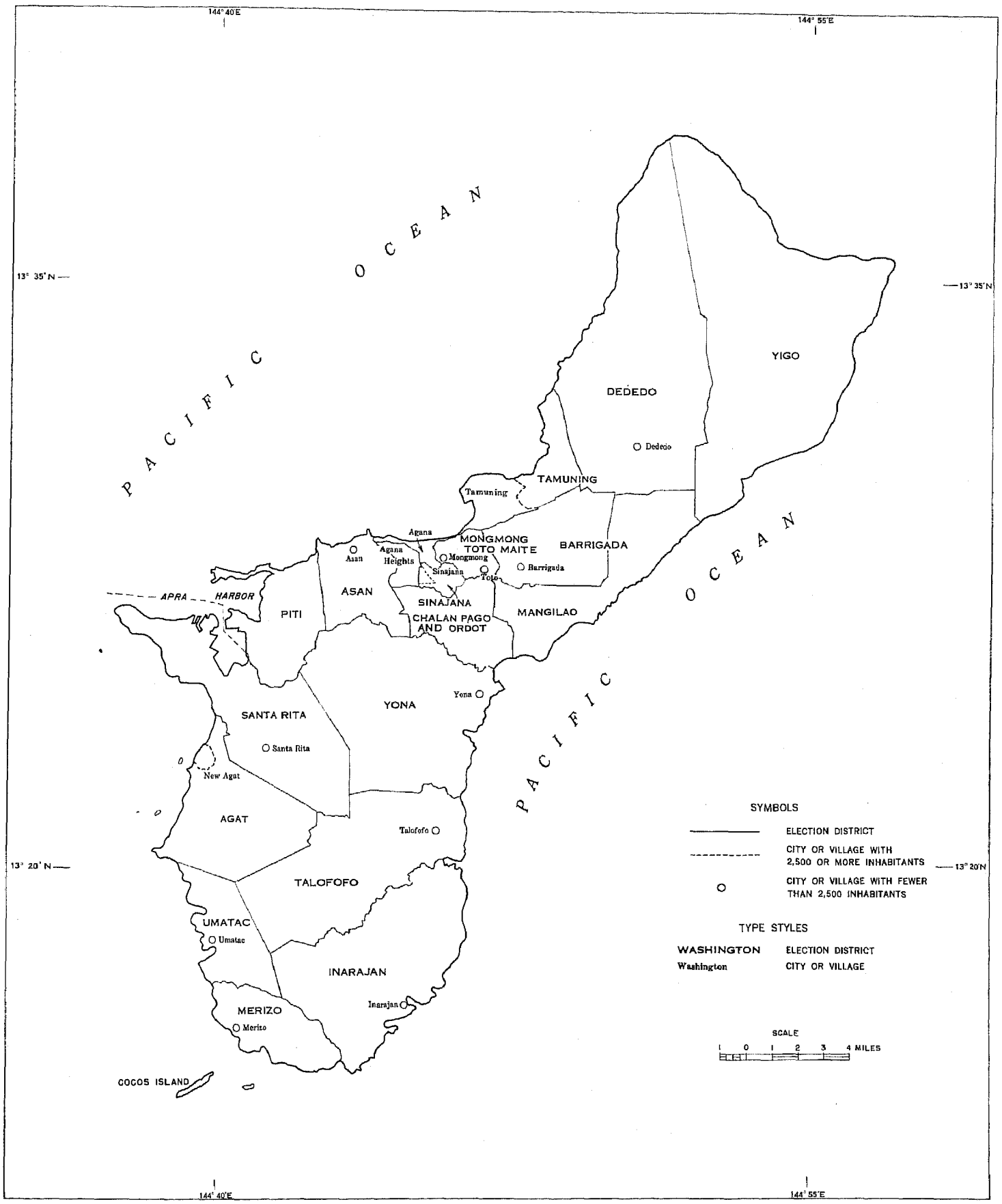

Guam

Table 1.—POPULATION OF GUAM: 1901 TO 1960

Census date	Population	Increase over preceding census		Census date	Population	Increase over preceding census	
		Number	Percent			Number	Percent
1960 (Apr. 1)	67,044	7,546	12.7	1920 (Jan. 1)	13,275	1,469	12.4
1950 (Apr. 1)	59,498	37,208	166.9	1910	11,806	2,130	22.0
1940 (Apr. 1)	[1]22,290	3,781	20.4	1901	9,676	...	...
1930 (Apr. 1)	18,509	5,234	39.4				

[1] Includes native men enlisted in U.S. Navy, but excludes United States naval station personnel (319).

Table 2.—AREA AND POPULATION OF GUAM, BY ELECTION DISTRICTS: 1960

Election district	Land area in square miles	Population		Election district	Land area in square miles	Population	
		Total	Per square mile			Total	Per square mile
Guam	209	67,044	321	Merizo[1]	6	1,398	233
Agana	1	1,642	1,642	Mongmong, Toto, Maite	2	3,015	1,508
Agana Heights	1	3,210	3,210	Piti	7	1,467	210
Agat	11	3,107	282	Santa Rita	16	12,126	758
Asan	6	3,053	509	Sinajana	1	3,862	3,862
Barrigada	9	5,430	603	Talofofo	17	1,352	80
Chalan Pago and Ordot	6	1,835	306	Tamuning	6	5,944	991
Dededo	30	5,126	171	Umatac	6	744	124
Inarajan	19	1,730	91	Yigo	35	7,682	219
Mangilao	10	1,965	197	Yona	20	2,356	118

[1] Includes Cocos Island.

Table 3.—POPULATION OF CITIES AND VILLAGES IN GUAM: 1960 AND 1950

[Minus sign (–) denotes decrease]

City or village	Election district	1960	1950	Increase, 1950 to 1960		City or village	Election district	1960	1950	Increase, 1950 to 1960	
				Number	Percent					Number	Percent
Agana city	Agana	1,642	1,330	312	23.5	New Agat city[1]	Agat	2,596	1,340	1,256	93.7
Agana Heights village	Agana Heights	3,210	858	2,352	274.1	Santa Rita village	Santa Rita	1,630	1,410	220	15.6
Asan village	Asan	543	620	-77	-12.4	Sinajana village	Sinajana	2,861	3,069	-208	-6.8
Barrigada village	Barrigada	1,729	1,666	63	3.8	Talofofo village	Talofofo	947	618	329	53.2
Dededo village	Dededo	2,247	997	1,250	125.4	Tamuning village	Tamuning	5,380	1,053	4,327	410.9
Inarajan village	Inarajan	761	812	-51	-6.3	Toto village	Mongmong, Toto, Maite.	730	526	204	38.8
Merizo village	Merizo	508	511	-3	-0.6						
Mongmong village	Mongmong, Toto, Maite.	2,285	663	1,622	244.6	Umatac village	Umatac	393	387	6	1.6
						Yona village	Yona	1,105	997	108	10.8

[1] New Agat city returned as Agat village in 1950.

☆U. S. GOVERNMENT PRINTING OFFICE: 1960—565786/15

NUMBER OF INHABITANTS

Virgin Islands of the United States

LIST OF TABLES

[Page numbers listed here omit the area prefix number which appears as part of the page number for each page. The prefix for this area is 55]

Table — Page

1.--Population of the Virgin Islands of the United States, urban and rural: 1835 to 1960 6

2.--Population of urban places in the Virgin Islands of the United States: 1835 to 1960 6

3.--Area and population of the Virgin Islands of the United States, by islands, urban and rural: 1960 and 1950 6

4.--Population of the Virgin Islands of the United States, by islands, cities, and quarters: 1940 to 1960 7

LIST OF MAPS

Virgin Islands of the United States and the Caribbean Area 3

Virgin Islands, showing islands, cities, and quarters 5

VIRGIN ISLANDS OF THE UNITED STATES AND THE CARIBBEAN AREA

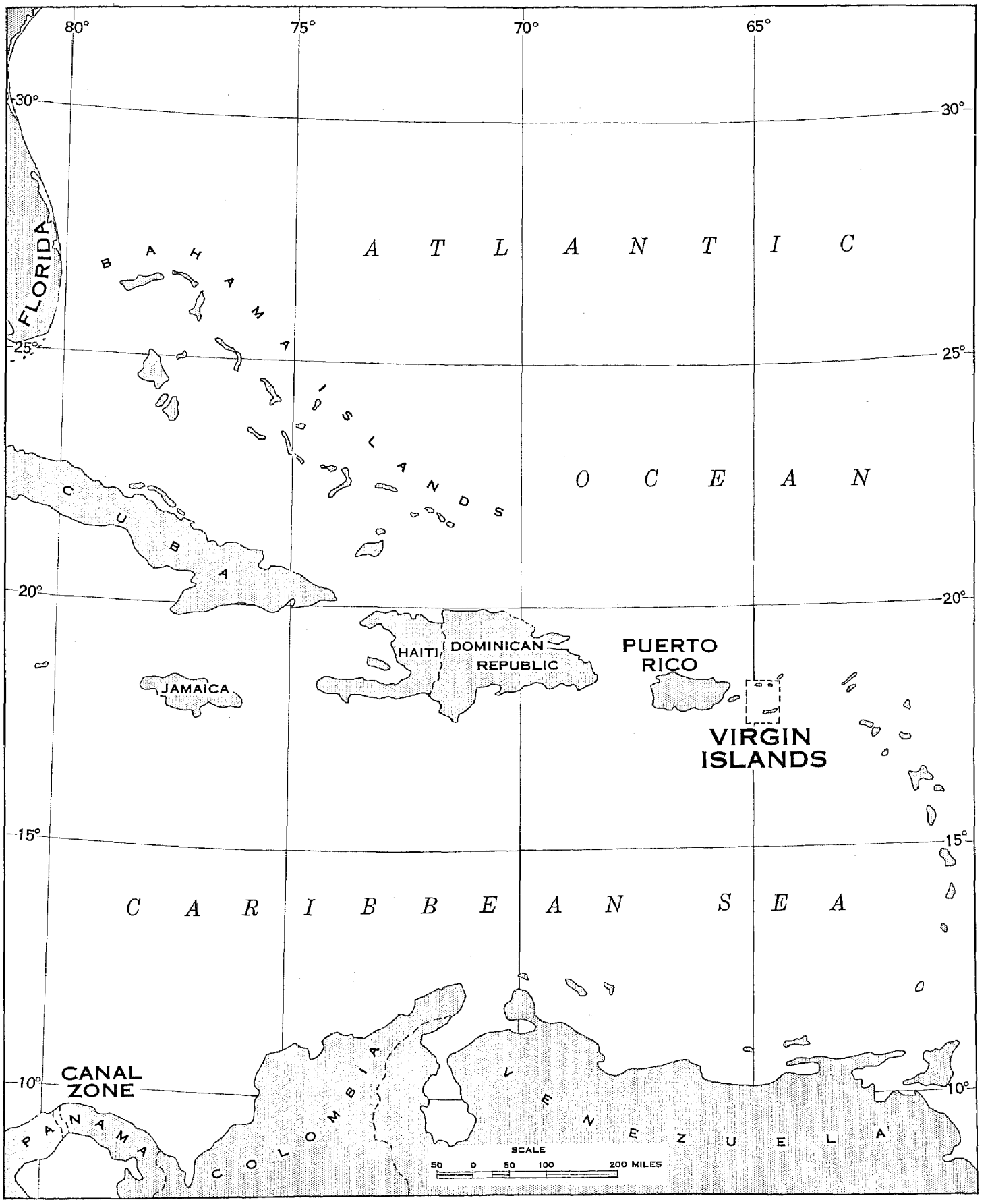

VIRGIN ISLANDS OF THE UNITED STATES—ISLANDS, CITIES, AND QUARTERS

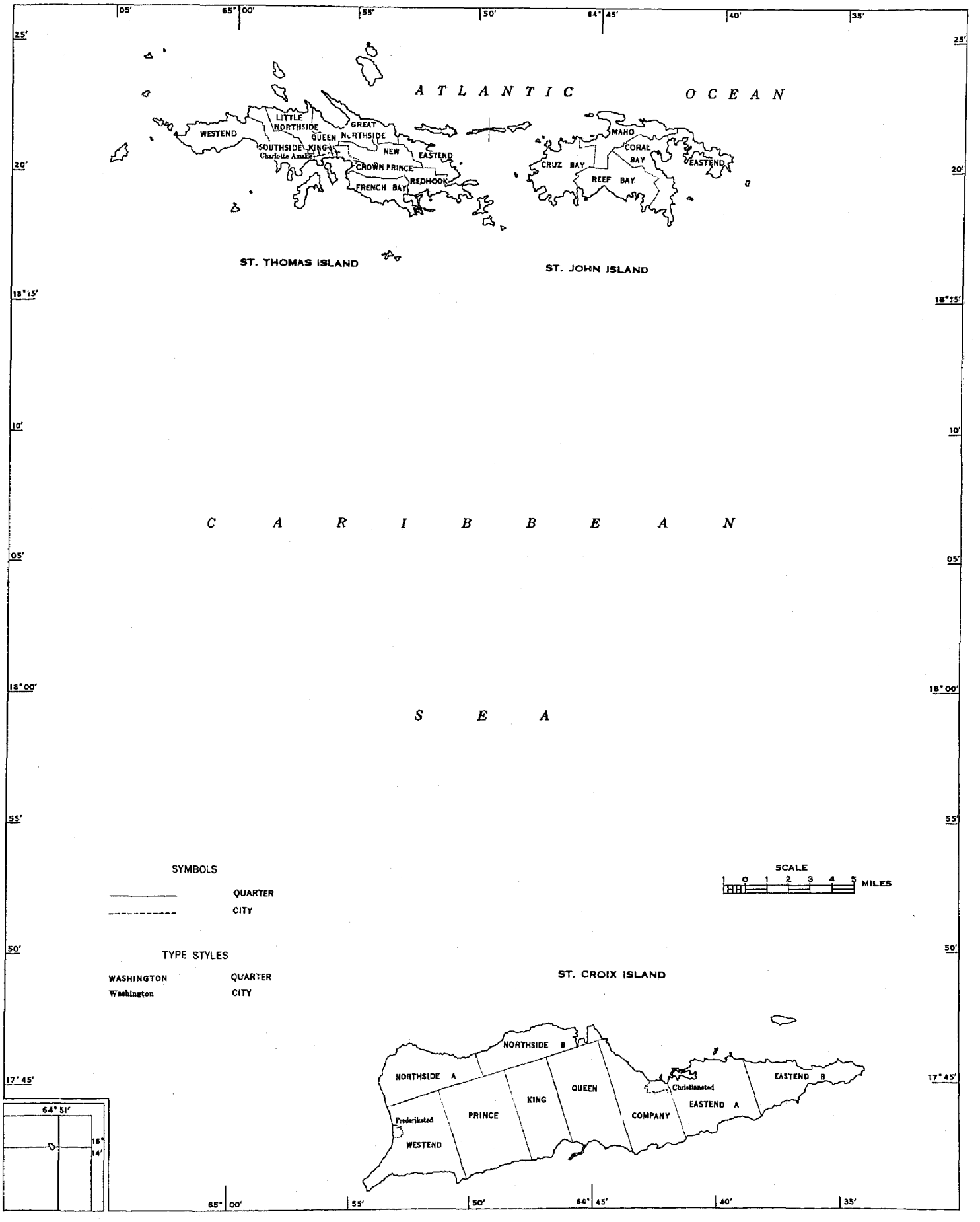

Table 1.—POPULATION OF THE VIRGIN ISLANDS OF THE UNITED STATES, URBAN AND RURAL: 1835 TO 1960

[For description of urban definition, see text. Minus sign (−) denotes decrease]

Census date	Total			Urban territory				Rural territory			Percent of total	
	Population[1]	Increase over preceding census		Number of urban places	Population	Increase over preceding census		Population	Increase over preceding census		Urban	Rural
		Number	Percent			Number	Percent		Number	Percent		
1960 (April 1)	32,099	5,434	20.4	2	18,017	2,436	15.6	14,082	2,998	27.0	56.1	43.9
1950 (April 1)	26,665	1,776	7.1	2	15,581	1,285	9.0	11,084	491	4.6	58.4	41.6
1940 (April 1)	24,889	2,877	13.1	2	[2]14,296	795	5.9	10,593	2,082	24.5	57.4	42.6
1930 (April 1)	22,012	-4,039	-15.5	3	13,501	-1,964	-12.7	8,511	-2,075	-19.6	61.3	38.7
1917 (Nov. 1)	26,051	-1,035	-3.8	3	15,465	-577	-3.6	10,586	-458	-4.1	59.4	40.6
1911 (Feb. 1)	27,086	-3,441	-11.3	3	16,042	-1,726	-9.7	11,044	-1,715	-13.4	59.2	40.8
1901 (Feb. 1)	30,527	-2,259	-6.9	3	17,768	-869	-4.7	12,759	-1,390	-9.8	58.2	41.8
1890 (Oct. 9)	32,786	-977	-2.9	3	18,637	-1,546	-7.7	14,149	569	4.2	56.8	43.2
1880 (Oct. 9)	33,763	-4,058	-10.7	3	20,183	-442	-2.1	13,580	-3,616	-21.0	59.8	40.2
1870 (Oct. 9)	37,821	-410	-1.1	3	20,625	525	2.6	17,196	-935	-5.2	54.5	45.5
1860 (Oct. 9)	38,231	1,094	2.9	3	20,100	722	3.7	18,131	372	2.1	52.6	47.4
1855 (Oct. 9)	37,137	-2,477	-6.3	3	19,378	-261	-1.3	17,759	-2,216	-11.1	52.2	47.8
1850 (May 13)	39,614	26	0.1	3	19,639	3,971	25.3	19,975	-3,945	-16.5	49.6	50.4
1846 (Oct. 1)	39,588	-1,367	-3.3	2	15,668	256	1.7	23,920	-1,623	-6.4	39.6	60.4
1841 (Oct. 1)	40,955	-2,223	-5.1	2	15,412	-1,465	-8.7	25,543	-758	-2.9	37.6	62.4
1835 (Oct. 1)	43,178	...	...	2	16,877	...	...	26,301	...	...	39.1	60.9

[1] A special Federal census was taken in 1917. Censuses prior to 1917 were taken by the Danish Government.
[2] Revised to exclude Frederiksted city (population 2,498) which was considered urban in 1940.

Table 2.—POPULATION OF URBAN PLACES IN THE VIRGIN ISLANDS OF THE UNITED STATES: 1835 TO 1960

[Minus sign (−) denotes decrease]

City and census year	Population	Increase over preceding census		City and census year	Population	Increase over preceding census	
		Number	Percent			Number	Percent
Charlotte Amalie:				Christiansted:			
1960	12,880	1,411	12.3	1960	5,137	1,025	24.9
1950	11,469	1,668	17.0	1950	4,112	-383	-8.5
1940	9,801	2,765	39.3	1940	4,495	728	19.3
1930	7,036	-711	-9.2	1930	3,767	-807	-17.6
1917	7,747	-500	-6.1	1917	4,574	-18	-0.4
1911	8,247	-293	-3.4	1911	4,592	-891	-16.3
1901	8,540	-915	-9.7	1901	5,483	-16	-0.3
1890	9,455	-2,309	-19.6	1890	5,499	560	11.3
1880	11,764	83	0.7	1880	4,939	-188	-3.7
1870	11,681	300	2.6	1870	5,127	-194	-3.6
1860	11,381	220	2.0	1860	5,321	61	1.2
1855	11,161	-222	-2.0	1855	5,260	-110	-2.0
1850	11,383	823	7.8	1850	5,370	262	5.1
1846	10,560	484	4.8	1846	5,108	-228	-4.3
1841	10,076	-995	-9.0	1841	5,336	-470	-8.1
1835	11,071	...	...	1835	5,806	...	...

Table 3.—AREA AND POPULATION OF THE VIRGIN ISLANDS OF THE UNITED STATES, BY ISLANDS, URBAN AND RURAL: 1960 AND 1950

Island	Land area in square miles, 1960	1960 population					1950 population			Percent of increase, 1950 to 1960		
		Total		Urban		Rural	Total	Urban	Rural	Total	Urban	Rural
		Number	Per square mile	Total	Percent of total							
Virgin Islands of the United States	132	32,099	243	18,017	56.1	14,082	26,665	15,581	11,084	20.4	15.6	27.0
St. Croix	80	14,973	187	5,137	34.3	9,836	12,103	4,112	7,991	23.7	24.9	23.1
St. John	20	925	46	...	...	925	749	...	749	23.5	...	23.5
St. Thomas	32	16,201	506	12,880	79.5	3,321	13,813	11,469	2,344	17.3	12.3	41.7

Table 4.—POPULATION OF THE VIRGIN ISLANDS OF THE UNITED STATES, BY ISLANDS, CITIES, AND QUARTERS: 1940 TO 1960

Island, city, or quarter	1960	1950	1940
St. Croix Island	14,973	12,103	12,902
Christiansted city	3,137	4,112	4,495
Frederiksted city	2,177	1,961	2,498
Company quarter	1,273	1,005	1,134
Eastend A quarter	346	204	180
Eastend B quarter	74	9	...
King quarter	1,258	1,083	1,045
Northside A quarter	210	181	263
Northside B quarter	163	132	135
Prince quarter	1,322	1,099	1,041
Queen quarter	1,372	1,090	1,078
Westend quarter	1,641	1,227	1,033
St. John Island	925	749	722
Coral Bay quarter	260	305	316
Cruz Bay quarter	599	279	263
Eastend quarter	32	65	77
Maho quarter	16	39	52
Reef Bay quarter	18	61	14

Island, city, or quarter	1960	1950	1940
St. Thomas Island	16,201	13,813	11,265
Charlotte Amalie city	12,880	11,469	9,801
Crown Prince quarter	5,388	5,560	4,317
King quarter	5,429	4,066	3,765
Queen quarter	2,063	1,843	1,719
Eastend quarter	246	188	126
French Bay quarter	129	57	64
Great Northside quarter	625	414	302
Little Northside quarter	290	269	239
New quarter	276	165	161
Redhook quarter	253	125	93
Southside quarter	1,488	1,126	462
Westend quarter	14	...	17

☆ U. S. GOVERNMENT PRINTING OFFICE: 1960 — 565787/28

NUMBER OF INHABITANTS

American Samoa

LIST OF TABLES

[Page numbers listed here omit the area prefix number which appears as part of the page number for each page. The prefix for this area is 56]

Table	Page
1.--Population of American Samoa: 1900 to 1960	7
2.--Area and population of American Samoa, by districts and islands: 1940 to 1960.	7
3.--Population of districts of American Samoa, by counties and villages: 1940 to 1960	7
4.--Population of villages of 25 or more: 1960 and 1950	8

LIST OF MAPS

American Samoa and the Pacific Area	3
American Samoa, showing districts, islands, counties, and villages	5

AMERICAN SAMOA AND THE PACIFIC AREA

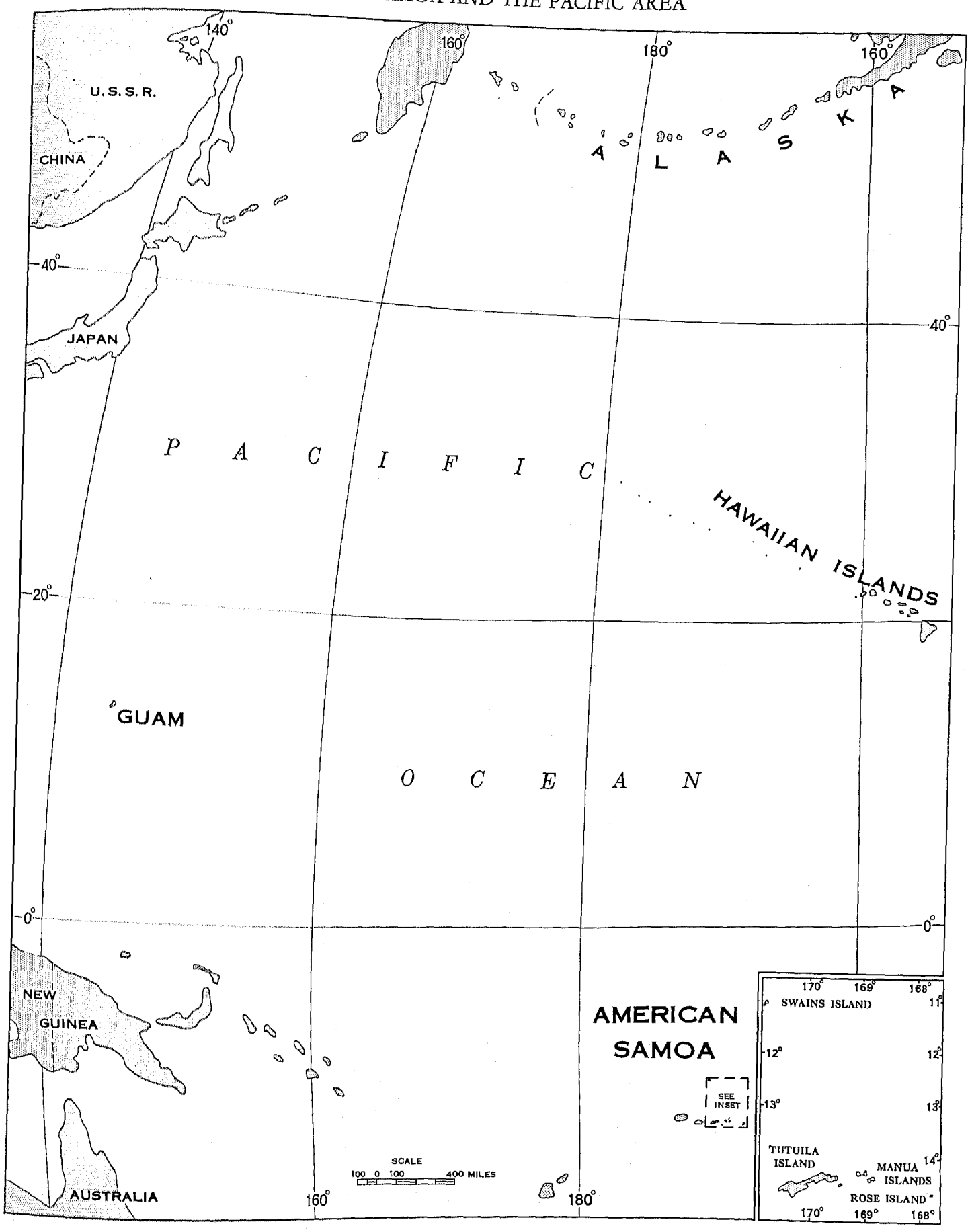

AMERICAN SAMOA— DISTRICTS, ISLANDS, COUNTIES, AND VILLAGES

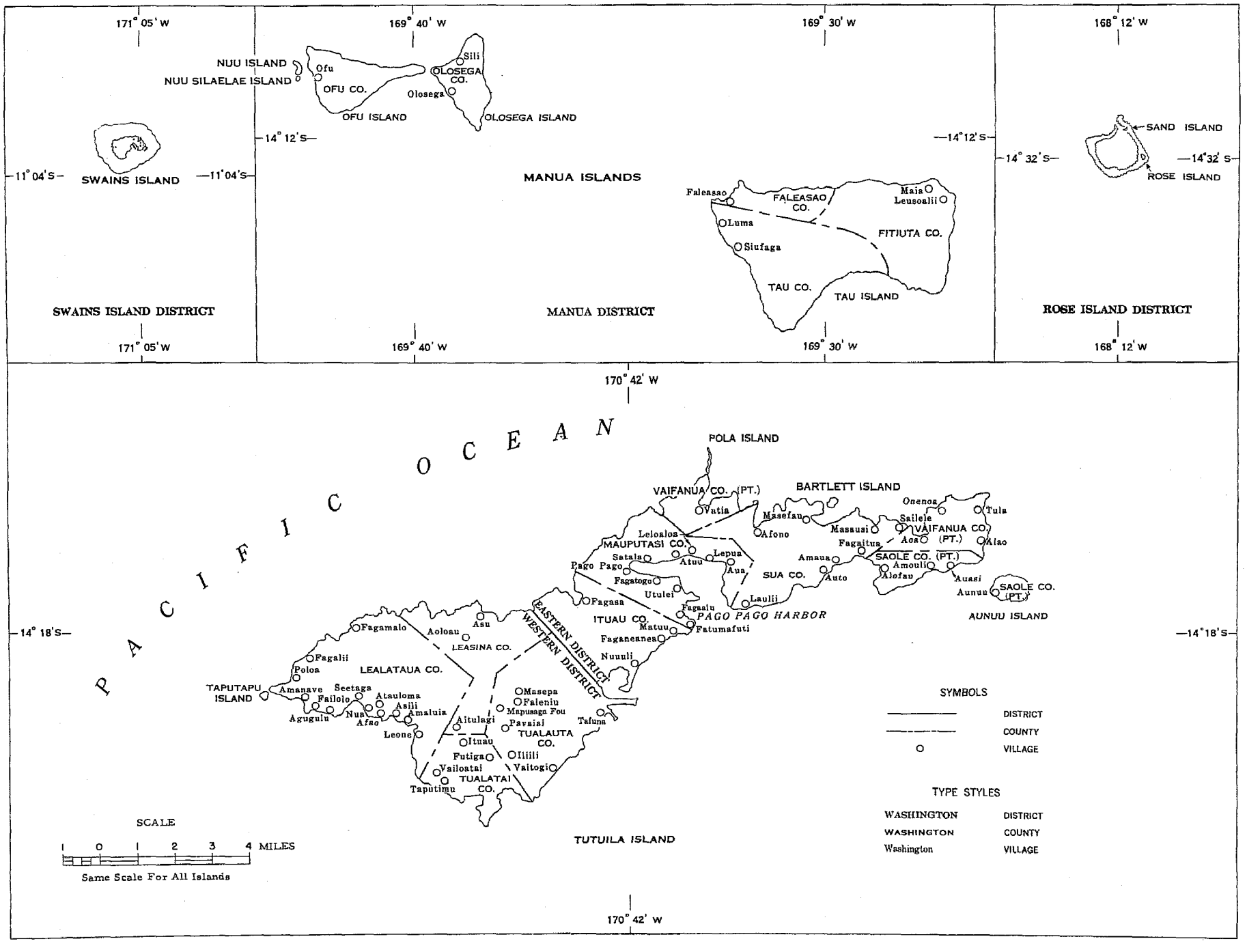

Table 1.—POPULATION OF AMERICAN SAMOA: 1900 TO 1960

Census date	Population	Increase over preceding census		Census date	Population	Increase over preceding census	
		Number	Percent			Number	Percent
1960 (Apr. 1)	20,051	1,114	5.9	1920 (Jan. 1)	8,056	805	11.1
1950 (Apr. 1)	18,937	6,029	46.7	1912	7,251	1,572	27.7
1940 (Apr. 1)	12,908	2,853	28.4	1900 (June 1)	5,679	...	...
1930 (Apr. 1)	10,055	1,999	24.8				

Table 2.—AREA AND POPULATION OF AMERICAN SAMOA, BY DISTRICTS AND ISLANDS: 1940 TO 1960

[Minus sign (−) denotes decrease]

District and island	Land area in square miles, 1960	Population				Increase			
		1960		1950	1940	1950 to 1960		1940 to 1950	
		Total	Per square mile			Number	Percent	Number	Percent
American Samoa	76	20,051	264	18,937	12,908	1,114	5.9	6,029	46.7
Districts:									
Manu'a[1]	22	2,695	123	2,819	2,597	-124	-4.4	222	8.5
Tutuila, Eastern[2]	25	11,137	445	10,624	6,733	513	4.8	3,891	57.8
Tutuila, Western	28	6,113	218	5,330	3,431	783	14.7	1,899	55.3
Swains Island	1	106	106	164	147	-58	-35.4	17	11.6
Islands:									
Aunu'u	1	436	436	398	322	38	9.5	76	23.6
Ofu	3	605	202	576	500	29	5.0	76	15.2
Olosega	2	429	215	545	509	-116	-21.3	36	7.1
Ta'u	17	1,661	98	1,698	1,588	-37	-2.2	110	6.9
Tutuila	52	16,814	323	15,556	9,842	1,258	8.1	5,714	58.1
Swains	1	106	106	164	147	-58	-35.4	17	11.6

[1] Includes Ofu, Olosega, and Ta'u islands.
[2] Includes Aunu'u island.

Table 3.—POPULATION OF DISTRICTS OF AMERICAN SAMOA, BY COUNTIES AND VILLAGES: 1940 TO 1960

District, county, and village[1]	1960	1950	1940
MANU'A DISTRICT	2,695	2,819	2,597
Faleasao County	345	368	340
Faleasao village	345	368	340
Fiti'uta County	596	559	494
Leusoali'i village	295	280	236
Maia village	301	279	258
Ofu County	605	576	500
Ofu village	605	576	500
Olosega County	429	545	509
Olosega village	353	443	421
Sili village	76	102	88
Ta'u County	720	771	754
Luma village	392	415	397
Si'ufaga village	328	356	331
Balance of county	...	...	26
TUTUILA, EASTERN DISTRICT	11,137	10,624	6,733
Itu'au County	1,887	1,796	1,012
Faganeanea village	120	60	58
Fagasa village	442	537	400
Matu'u village	188	174	44
Nu'uuli village	1,137	1,025	510
Mauputasi County	5,340	5,467	3,361
Atu'u village	186	91	48
Aua village	505	655	330
Faga'alu village	531	395	197
Fagatoga village	1,344	1,156	912
Fatumafuti village	63	40	8
Leloaloa village	249	265	128
Lepua village	25	43	30
Pago Pago village	1,251	1,586	934
Satala village	149	162	16
Utulei village	719	744	488
Balance of county	318	330	270
TUTUILA, EASTERN DISTRICT--Con.			
Sa'ole County	1,105	844	678
Alofau village	316	204	134
Amouli village	293	155	180
Au'asi village	43	47	...
Aunu'u Island, including Aunu'u village	436	398	322
Balance of county	17	40	42
Sua County	1,500	1,325	881
Afono village	184	169	138
Amaua village	62	125	49
Auto village	70	43	...
Faga'itua village	309	255	212
Lauli'i village	393	296	163
Masausi village	83	94	54
Masefau village	256	234	202
Sa'ilele village	79	93	63
Balance of county	64	16	...
Vaifanua County	1,305	1,192	801
Alao village	386	324	195
Aoa village	202	194	141
Onenoa village	144	141	108
Tula village	240	261	144
Vatia village	333	272	213
TUTUILA, WESTERN DISTRICT	6,113	5,330	3,431
Lealataua County	2,393	2,201	1,625
Afao village	52	42	45
Agugulu village	36	52	...
Amaluia village	123	100	65
Amanave village	269	209	123
Asili village	104	62	79
Atauloma village	34	57	120
TUTUILA, WESTERN DISTRICT--Con.			
Lealataua County--Con.			
Fagali'i village	45	78	48
Fagamalo village	93	116	97
Failolo village	80	34	84
Leone village	1,192	881	711
Nua village	82	108	52
Poloa village	119	150	106
Se'etaga village	129	106	95
Balance of county	35	206	...
Leasina County	571	447	335
Asu village	114	101	88
Aitulagi village	195	170	118
Aoloau village	262	145	129
Balance of county	...	31	...
Tualatai County	1,008	844	527
Futiga village	205	166	68
Itu'au village	141	103	74
Taputimu village	224	212	169
Vailoatai village	378	363	216
Balance of county	60	...	...
Tualauta County	2,141	1,838	944
Faleniu village	457	351	135
'Tli'ili village	388	308	194
Mapusaga village[2]	106	136	...
Mesepa village	158	149	119
Pava'ia'i village	492	342	203
Tafuna village	126	68	58
Vaitogi village	409	421	235
Balance of county	5	63	...
SWAINS ISLAND DISTRICT	106	164	147
Swains Island	106	164	147

[1] Villages with less than 25 inhabitants in 1960 omitted.
[2] Returned as Mapusaga Fou village in 1950.

Table 4.—POPULATION OF VILLAGES OF 25 OR MORE: 1960 AND 1950

[Minus sign (−) denotes decrease]

Village	District	1960	1950	Increase, 1950 to 1960	
				Number	Percent
Afao	Tutuila, Western	52	42	10	23.8
Afono	Tutuila, Eastern	184	169	15	8.9
Agugulu	Tutuila, Western	36	52	-16	-30.8
Aitulagi	Tutuila, Western	195	170	25	14.7
Alao	Tutuila, Eastern	386	324	62	19.1
Alofau	Tutuila, Eastern	316	204	112	54.9
Amaluia	Tutuila, Western	123	100	23	23.0
Amanave	Tutuila, Western	269	209	60	28.7
Amaua	Tutuila, Eastern	62	125	-63	-50.4
Amouli	Tutuila, Eastern	293	155	138	89.0
Aoa	Tutuila, Eastern	202	194	8	4.1
Aoloau	Tutuila, Western	262	145	117	80.7
Asili	Tutuila, Western	104	62	42	67.7
Asu	Tutuila, Western	114	101	13	12.9
Atauloma	Tutuila, Western	34	57	-23	-40.4
Atu'u	Tutuila, Eastern	186	91	95	104.4
Aua	Tutuila, Eastern	505	655	-150	-22.9
Au'asi	Tutuila, Eastern	43	47	-4	-8.5
Aunu'u Island, incl. Aunu'u village	Tutuila, Eastern	436	398	38	9.5
Auto	Tutuila, Eastern	70	43	27	62.8
Faga'alu	Tutuila, Eastern	531	395	136	34.4
Faga'itua	Tutuila, Eastern	309	255	54	21.2
Fagali'i	Tutuila, Western	45	78	-33	-42.3
Fagamalo	Tutuila, Western	93	116	-23	-19.8
Faganeanea	Tutuila, Eastern	120	60	60	100.0
Fagasa	Tutuila, Eastern	442	537	-95	-17.7
Fagatogo	Tutuila, Eastern	1,344	1,156	188	16.3
Failolo	Tutuila, Western	80	34	46	135.3
Faleasao	Manua	345	368	-23	-6.3
Faleniu	Tutuila, Western	457	351	106	30.2
Fatumafuti	Tutuila, Eastern	63	40	23	57.5
Futiga	Tutuila, Western	205	166	39	23.5
'Ili'ili	Tutuila, Western	388	308	80	26.0
Itu'au	Tutuila, Western	141	103	38	36.9
Lauli'i	Tutuila, Eastern	393	296	97	32.8
Leloaloa	Tutuila, Eastern	249	265	-16	-6.0
Leone	Tutuila, Western	1,192	881	311	35.3
Lepua	Tutuila, Eastern	25	43	-18	-41.9
Leusoali'i	Manua	295	280	15	5.4
Luma	Manua	392	415	-23	-5.5
Maia	Manua	301	279	22	7.9
Mapusaga Fou	Tutuila, Western	106	136	-30	-22.1
Masausi	Tutuila, Eastern	83	94	-11	-11.7
Masefau	Tutuila, Eastern	256	234	22	9.4
Masepa	Tutuila, Western	158	149	9	6.0
Matu'u	Tutuila, Eastern	188	174	14	8.0
Nua	Tutuila, Western	82	108	-26	-24.1
Nu'uuli	Tutuila, Eastern	1,137	1,025	112	10.9
Ofu	Manua	605	576	29	5.0
Olosega	Manua	353	443	-90	-20.3
Onenoa	Tutuila, Eastern	144	141	3	2.1
Pago Pago	Tutuila, Eastern	1,251	1,586	-335	-21.1
Pava'ia'i	Tutuila, Western	492	342	150	43.9
Poloa	Tutuila, Western	119	150	-31	-20.7
Sa'ilele	Tutuila, Eastern	79	93	-14	-15.1
Satala	Tutuila, Eastern	149	162	-13	-8.0
Se'etaga	Tutuila, Western	129	106	23	21.7
Sili	Manua	76	102	-26	-25.5
Si'ufaga	Manua	328	356	-28	-7.9
Tafuna	Tutuila, Western	126	68	58	85.3
Taputimu	Tutuila, Western	224	212	12	5.7
Tula	Tutuila, Eastern	240	261	-21	-8.0
Utulei	Tutuila, Eastern	719	744	-25	-3.4
Vailoatai	Tutuila, Western	378	363	15	4.1
Vaitogi	Tutuila, Western	409	421	-12	-2.9
Vatia	Tutuila, Eastern	333	272	61	22.4

☆U. S. GOVERNMENT PRINTING OFFICE: 1960—565786/16

NUMBER OF INHABITANTS

Canal Zone

LIST OF TABLES

[Page numbers listed here omit the area prefix number which appears as part of the page number for each page. The prefix for this area is 57]

Table	Page
1.--Population of the Canal Zone, urban and rural: 1912 to 1960	4
2.--Area and population of the Canal Zone, by court districts, urban and rural: 1960 and 1950	4
3.--Population of court districts of the Canal Zone, by minor geographic divisions: 1940 to 1960	4
4.--Population of towns in the Canal Zone: 1960 and 1950	4

LIST OF MAPS

The Canal Zone and the Caribbean Area	2
The Canal Zone, showing court districts and towns	3

CANAL ZONE AND THE CARIBBEAN AREA

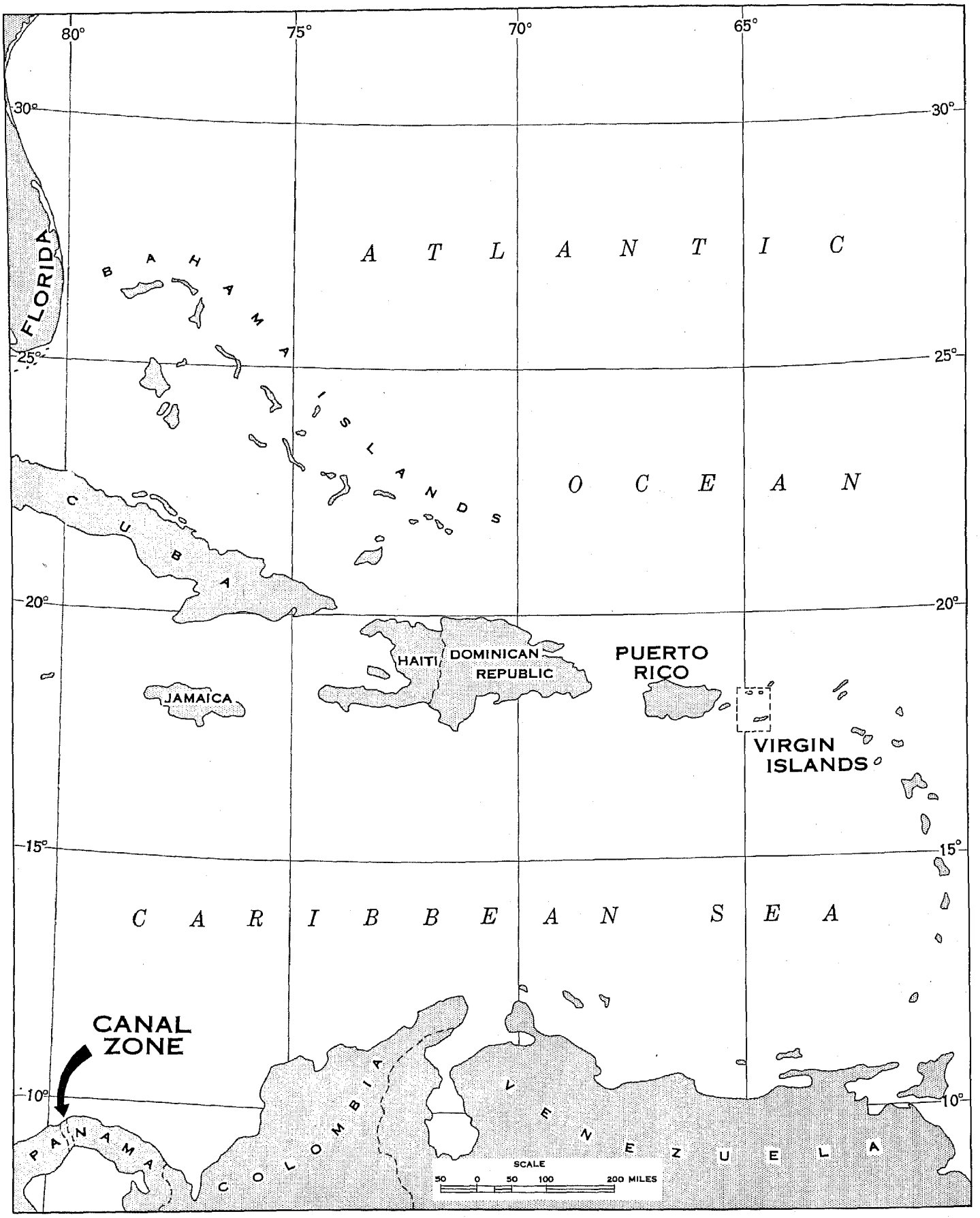

CANAL ZONE—COURT DISTRICTS AND TOWNS

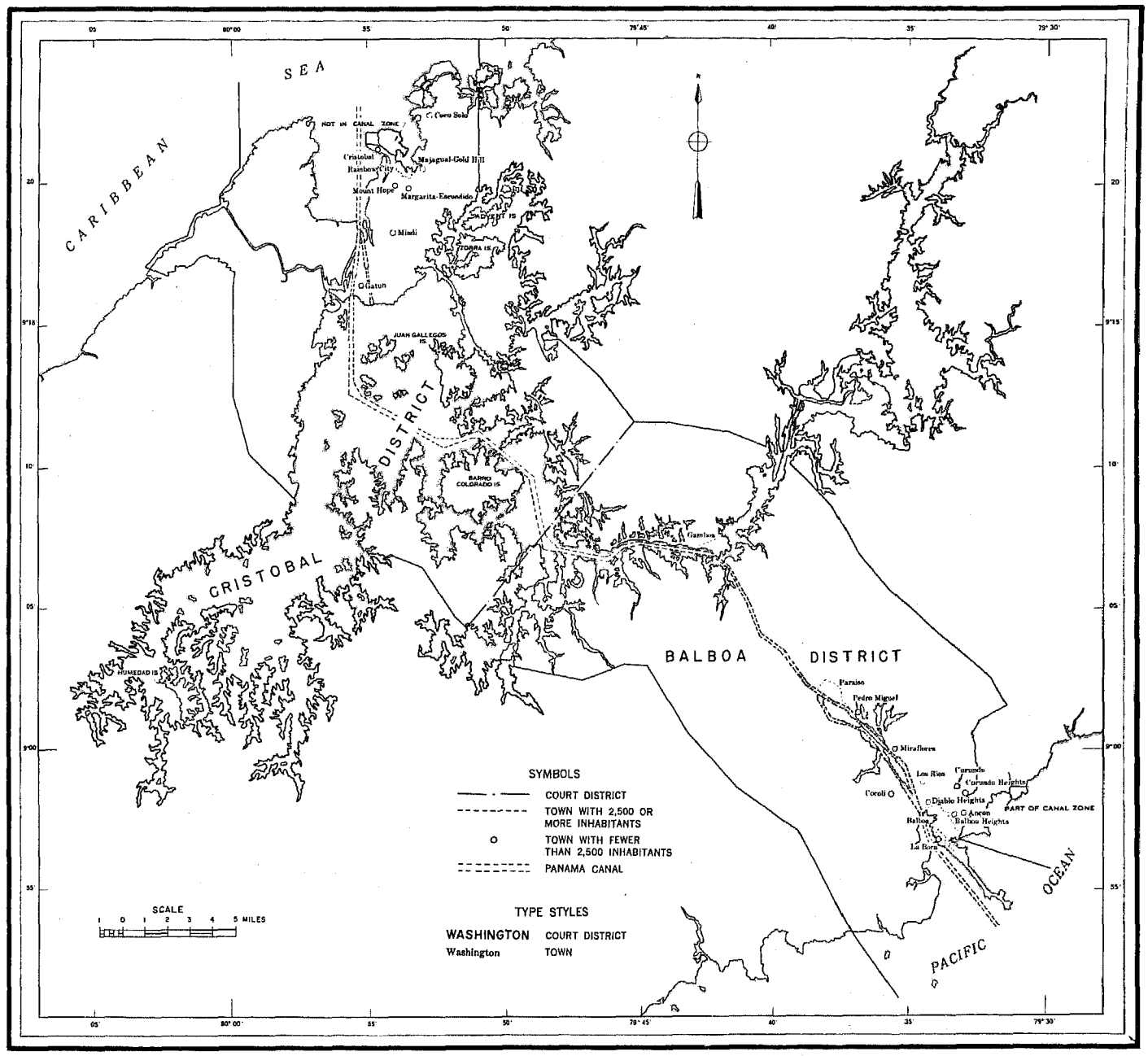

☆U. S. GOVERNMENT PRINTING OFFICE: 1960—565786/14

Table 1.—POPULATION OF THE CANAL ZONE, URBAN AND RURAL: 1912 TO 1960

[For description of urban definition, see text. Minus sign (−) denotes decrease]

Census date	Total			Urban territory				Rural territory			Percent of total	
	Population	Increase over preceding census		Number of urban places	Population	Increase over preceding census		Population	Increase over preceding census		Urban	Rural
		Number	Percent			Number	Percent		Number	Percent		
1960 (Apr. 1)	42,122	-10,700	-20.3	4	13,429	-3,768	-21.9	28,693	-6,932	-19.5	31.9	68.1
1950 (Apr. 1)	52,822	995	1.9	4	17,197	4,657	37.1	35,625	-3,662	-9.3	32.6	67.4
1940 (Apr. 1)	51,827	12,360	31.3	3	12,540	1,653	15.2	39,287	10,707	37.5	24.2	75.8
1930 (Apr. 1)	39,467	16,609	72.7	3	10,887	...	...	28,580	...	...	27.6	72.4
1920 (Jan. 1)	22,858	-39,952	-63.6	(1)	(1)	(1)	(1)	(1)	(1)	(1)	(1)	(1)
1912 (Feb. 1)	62,810	...	...	(1)	(1)	(1)	(1)	(1)	(1)	(1)	(1)	(1)

[1] Figures not available for places prior to 1930.

Table 2.—AREA AND POPULATION OF THE CANAL ZONE, BY COURT DISTRICTS, URBAN AND RURAL 1960 AND 1950

[Minus sign (−) denotes decrease]

Court district	Land area in square miles	1960 population					1950 population			Percent increase, 1950 to 1960		
		Total		Urban		Rural	Total	Urban	Rural	Total	Urban	Rural
		Number	Per square mile	Total	Percent of total							
Canal Zone	362	42,122	116.4	13,429	31.9	28,693	52,822	17,197	35,625	-20.3	-21.9	-19.5
Balboa	222	30,623	137.9	9,741	31.8	20,882	37,738	11,471	26,267	-18.9	-15.1	-20.5
Cristobal	140	11,499	82.1	3,688	32.1	7,811	15,084	5,726	9,358	-23.8	-35.6	-16.5

Table 3.—POPULATION OF COURT DISTRICTS OF THE CANAL ZONE, BY MINOR GEOGRAPHIC DIVISIONS: 1940 TO 1960

Court district and minor geographic division	1960	1950	1940	Court district and minor geographic division	1960	1950	1940
BALBOA DISTRICT	30,623	37,738	31,502	CRISTOBAL DISTRICT	11,499	15,084	20,325
Ancon town	1,151	1,695	1,946	Barro Colorado (rural)	74	...	...
Arraijan (rural)	7	85	101	Coco Solo town[2]	1,133	1,303	...
Balboa town	3,139	4,162	3,922	Cristobal town	817	417	826
Balboa Heights town	118	363	374	Escondido East (rural)[3]	17	263	305
Chagres (rural)	197	210	179	Frijoles-Monte Lirio (rural)	80	...	...
Cocoli town	1,209	1,244	...	Gatun town	692	2,275	2,477
Curundu town	1,260	...	...	Gatun Escobal (rural)	34	...	...
Curundu Heights town	983	...	...	Majagual-Gold Hill town	124	...	...
Diablo Heights town	1,075	1,647	451	Margarita-Escondido town[4]	1,364	967	...
Gamboa town[1]	3,489	3,074	2,353	Mindi town	224	...	...
Gamboa (rural)	38	...	...	Mount Hope town	314	73	11
La Boca town	48	4,235	4,035	Rainbow City town[5]	3,688	5,726	4,583
Las Cascadas (rural)	124	212	278	Trinidad (rural)	3	108	243
Los Rios town	612	...	...	Balance of district	2,935	3,952	11,880
Miraflores town	35	55	80				
Paraiso town	3,113	1,503	...				
Pedro Miguel town	603	809	752				
Pedro Miguel (rural)	215	378	527				
Balance of district	13,207	18,066	16,504				

[1] Gamboa town reported as North Gamboa prior to 1960.
[2] Coco Solo town reported as Coco Solito town in 1950.
[3] Escondido East (rural) reported as Escondido (rural) prior to 1960.
[4] Margarita-Escondido town reported as Margarita in 1950.
[5] Rainbow City town reported as Silver City town prior to 1960.

Table 4.—POPULATION OF TOWNS IN THE CANAL ZONE: 1960 AND 1950

[Minus sign (−) denotes decrease]

Town	1960	1950	Increase, 1950 to 1960		Town	1960	1950	Increase, 1950 to 1960	
			Number	Percent				Number	Percent
Ancon	1,151	1,695	-544	-32.1	La Boca	48	4,235	-4,187	-98.9
Balboa	3,139	4,162	-1,023	-24.6	Los Rios	612	...	...	...
Balboa Heights	118	363	-245	-67.5	Majagual-Gold Hill	124	...	...	...
Cocoli	1,209	1,244	-35	-2.8	Margarita-Escondido[3]	1,364	967	397	41.1
Coco Solo[1]	1,133	1,303	-170	-13.0	Mindi	224	...	...	...
Cristobal	817	417	400	95.9	Miraflores	35	55	-20	-36.4
Curundu	1,260	...	...	...	Mount Hope	314	73	241	330.1
Curundu Heights	983	...	...	...	Paraiso	3,113	1,503	1,610	107.1
Diablo Heights	1,075	1,647	- 572	-34.7	Pedro Miguel	603	809	-206	-25.5
Gamboa[2]	3,489	3,074	415	13.5	Rainbow City[4]	3,688	5,726	-2,038	-35.6
Gatun	692	2,275	-1,583	-69.6					

[1] Coco Solo town reported as Coco Solito town in 1950.
[2] Gamboa town reported as North Gamboa town in 1950.
[3] Margarita-Escondido town reported as Margarita in 1950.
[4] Rainbow City town reported as Silver City town in 1950.