# TABLE II.

# POPULATION OF EACH STATE AND TERRITORY,

BY COUNTIES,

IN THE AGGREGATE, AT ALL CENSUSES.

Sheet № 1.

DEPARTMENT OF THE INTERIOR.

TENTH CENSUS OF THE UNITED STATES.

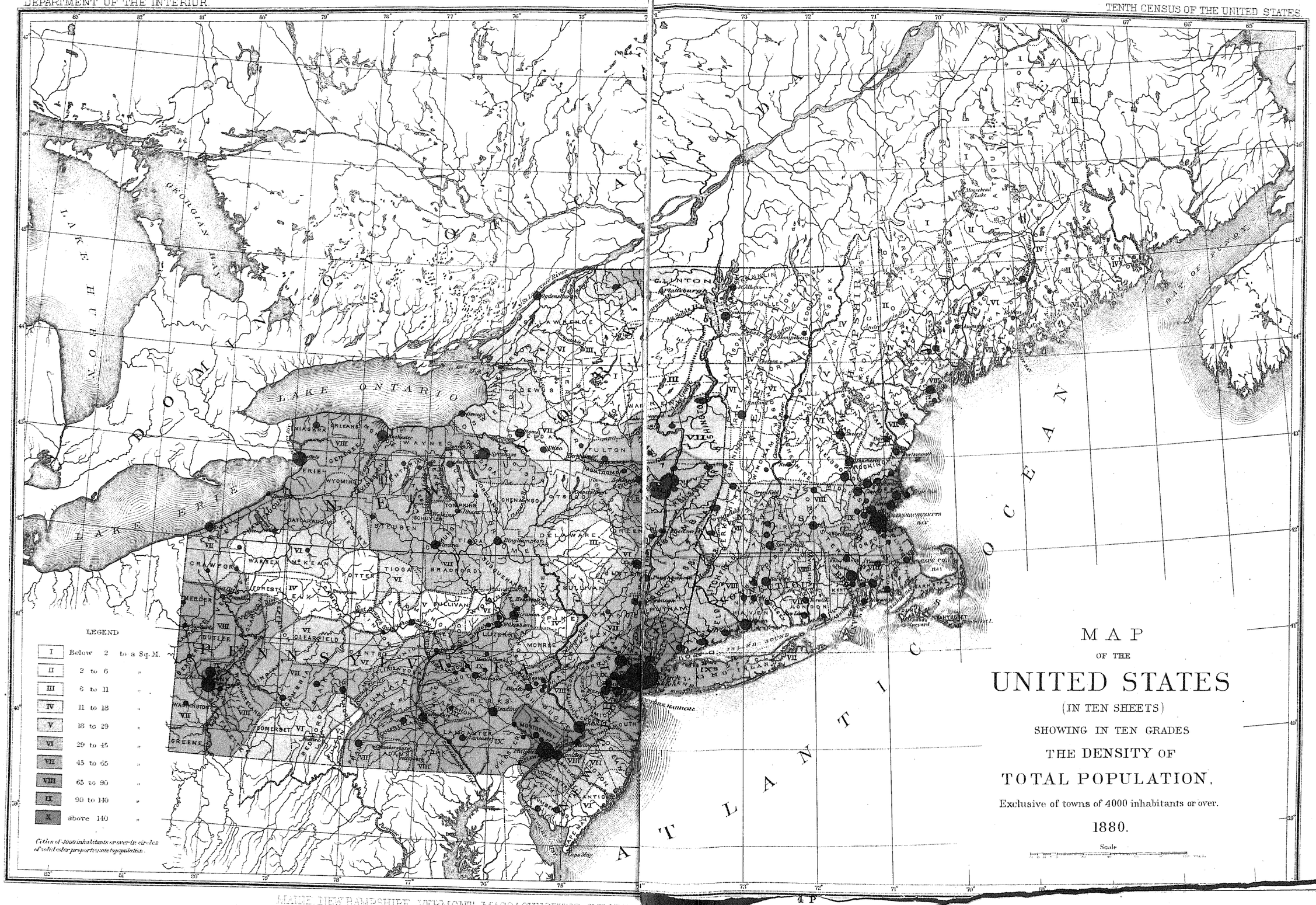


4 P

## TABLE II.—ALABAMA.

*Organized as a Territory March 3, 1817.—Admitted as a State December 14, 1819.*

| COUNTIES. | 1880. | 1870. | 1860. | 1850. | 1840. | 1830. | 1820. | 1810. | 1800. | 1790. | REMARKS. |
|---|---|---|---|---|---|---|---|---|---|---|---|
| The State | 1,262,505 | 996,992 | 964,201 | 771,623 | 590,756 | 309,527 | 127,901 | 9,046 | 1,250 | ..... | |
| Autauga | 13,108 | 11,623 | 16,739 | 15,023 | 14,342 | 11,874 | 3,853 | ..... | ..... | ..... | |
| Baldwin | 8,603 | 6,004 | 7,530 | 4,414 | 2,951 | 2,324 | 1,713 | 1,427 | ..... | ..... | |
| Barbour | 33,979 | 29,309 | 30,812 | 23,632 | 12,024 | ..... | ..... | ..... | ..... | ..... | |
| Bibb | 9,487 | 7,469 | 11,894 | 9,969 | 8,284 | 6,306 | 3,676 | ..... | ..... | ..... | |
| Blount | 15,369 | 9,945 | 10,865 | 7,367 | 5,570 | 4,233 | 2,415 | ..... | ..... | ..... | In 1877, part to Cullman. |
| Bullock | 29,066 | 24,474 | ..... | ..... | ..... | ..... | ..... | ..... | ..... | ..... | In 1877, part from Montgomery. |
| Butler | 19,649 | 14,981 | 18,122 | 10,836 | 8,685 | 5,650 | 1,405 | ..... | ..... | ..... | |
| Calhoun | 19,591 | 13,980 | 21,539 | 17,163 | 14,260 | ..... | ..... | ..... | ..... | ..... | In 1858 name changed from Benton to Calhoun. |
| Chambers | 23,440 | 17,562 | 23,214 | 23,960 | 17,333 | ..... | ..... | ..... | ..... | ..... | |
| Cherokee | 19,108 | 11,132 | 18,360 | 13,834 | 8,773 | ..... | ..... | ..... | ..... | ..... | |
| Chilton | 10,793 | 6,104 | ..... | ..... | ..... | ..... | ..... | ..... | ..... | ..... | Since 1870 name changed from Baker to Chilton; [in 1875, part from Dallas |
| Choctaw | 15,731 | 12,676 | 13,877 | 8,389 | ..... | ..... | ..... | ..... | ..... | ..... | |
| Clarke | 17,806 | 14,663 | 15,049 | 9,786 | 8,640 | 7,595 | 5,839 | ..... | ..... | ..... | |
| Clay | 12,938 | 9,500 | ..... | ..... | ..... | ..... | ..... | ..... | ..... | ..... | In 1877, part to Talladega. |
| Cleburne | 10,976 | 8,017 | ..... | ..... | ..... | ..... | ..... | ..... | ..... | ..... | |
| Coffee | 8,119 | 6,171 | 9,623 | 5,940 | ..... | ..... | ..... | ..... | ..... | ..... | |
| Colbert | 16,153 | 12,537 | ..... | ..... | ..... | ..... | ..... | ..... | ..... | ..... | |
| Conecuh | 12,605 | 9,574 | 11,311 | 9,322 | 8,197 | 7,444 | 5,713 | ..... | ..... | ..... | |
| Coosa | 15,113 | 11,945 | 19,273 | 14,543 | 6,995 | ..... | ..... | ..... | ..... | ..... | |
| Covington | 5,639 | 4,868 | 6,409 | 3,645 | 2,435 | 1,522 | ..... | ..... | ..... | ..... | |
| Crenshaw | 11,726 | 11,156 | ..... | ..... | ..... | ..... | ..... | ..... | ..... | ..... | |
| Cullman | 6,355 | ..... | ..... | ..... | ..... | ..... | ..... | ..... | ..... | ..... | In 1877, from parts of Blount, Marshall, Morgan, [and Winston. |
| Dale | 12,677 | 11,325 | 12,197 | 6,382 | 7,397 | 2,031 | ..... | ..... | ..... | ..... | |
| Dallas | 48,433 | 40,705 | 33,625 | 29,727 | 25,199 | 14,017 | 6,003 | ..... | ..... | ..... | In 1875, part to Chilton. |
| De Kalb | 12,675 | 7,126 | 10,705 | 8,245 | 5,929 | ..... | ..... | ..... | ..... | ..... | |
| Elmore | 17,502 | 14,477 | ..... | ..... | ..... | ..... | ..... | ..... | ..... | ..... | In 1877, part from Montgomery. |
| Escambia | 5,719 | 4,041 | ..... | ..... | ..... | ..... | ..... | ..... | ..... | ..... | |
| Etowah | 15,398 | 10,109 | ..... | ..... | ..... | ..... | ..... | ..... | ..... | ..... | |
| Fayette | 10,135 | 7,136 | 12,850 | 9,681 | 6,942 | 3,547 | ..... | ..... | ..... | ..... | |
| Franklin | 9,155 | 8,006 | 18,027 | 19,610 | 14,270 | 11,078 | 4,988 | ..... | ..... | ..... | |
| Geneva | 4,342 | 2,959 | ..... | ..... | ..... | ..... | ..... | ..... | ..... | ..... | |
| Greene | 21,931 | 18,390 | 30,859 | 31,441 | 24,024 | 15,026 | 4,554 | ..... | ..... | ..... | |
| Hale | 26,553 | 21,792 | ..... | ..... | ..... | ..... | ..... | ..... | ..... | ..... | |
| Henry | 18,761 | 14,191 | 14,918 | 9,019 | 5,787 | 4,020 | 2,638 | ..... | ..... | ..... | |
| Jackson | 25,114 | 19,410 | 18,283 | 14,088 | 15,715 | 12,700 | 8,751 | ..... | ..... | ..... | |
| Jefferson | 23,272 | 12,345 | 11,746 | 8,989 | 7,131 | 6,855 | ..... | ..... | ..... | ..... | |
| Lamar | 12,142 | 8,893 | ..... | ..... | ..... | ..... | ..... | ..... | ..... | ..... | Since 1870 name changed from Sanford to Lamar. |
| Lauderdale | 21,035 | 15,091 | 17,420 | 17,172 | 14,485 | 11,781 | 4,963 | ..... | ..... | ..... | |
| Lawrence | 21,392 | 16,658 | 13,975 | 15,258 | 13,313 | 14,984 | ..... | ..... | ..... | ..... | |
| Lee | 27,262 | 21,750 | ..... | ..... | ..... | ..... | ..... | ..... | ..... | ..... | |
| Limestone | 21,600 | 15,017 | 15,306 | 16,483 | 14,374 | 14,807 | 9,871 | ..... | ..... | ..... | |
| Lowndes | 31,176 | 25,719 | 27,716 | 21,915 | 19,539 | 9,410 | ..... | ..... | ..... | ..... | |
| Macon | 17,371 | 17,727 | 26,802 | 26,898 | 11,247 | ..... | ..... | ..... | ..... | ..... | |
| Madison | 37,625 | 31,267 | 26,451 | 26,427 | 25,706 | 27,990 | 17,481 | 4,699 | ..... | ..... | |
| Marengo | 30,890 | 26,151 | 31,171 | 27,831 | 17,264 | 7,700 | 2,933 | ..... | ..... | ..... | |
| Marion | 9,364 | 6,059 | 11,182 | 7,833 | 5,847 | 4,058 | ..... | ..... | ..... | ..... | |
| Marshall | 14,585 | 9,871 | 11,472 | 8,846 | 7,553 | ..... | ..... | ..... | ..... | ..... | In 1877, part to Cullman. |
| Mobile | 48,653 | 49,311 | 41,131 | 27,600 | 18,741 | 6,267 | 2,672 | ..... | ..... | ..... | |
| Monroe | 17,091 | 14,214 | 15,667 | 12,013 | 10,680 | 8,782 | 8,838 | ..... | ..... | ..... | |
| Montgomery | 52,356 | 43,704 | 35,904 | 29,711 | 24,574 | 12,695 | 6,604 | ..... | ..... | ..... | In 1877, parts to Bullock and Elmore. |
| Morgan | 16,428 | 12,187 | 11,395 | 10,125 | 9,841 | 9,062 | 5,263 | ..... | ..... | ..... | In 1821 name changed from Cataco to Morgan; [in 1877, part to Cullman. |
| Perry | 30,741 | 24,075 | 27,724 | 22,285 | 19,086 | 11,490 | ..... | ..... | ..... | ..... | |
| Pickens | 21,479 | 17,690 | 22,316 | 21,512 | 17,118 | 6,622 | ..... | ..... | ..... | ..... | |
| Pike | 20,640 | 17,423 | 24,435 | 15,920 | 10,108 | 7,108 | ..... | ..... | ..... | ..... | |
| Randolph | 16,575 | 12,006 | 20,059 | 11,581 | 4,973 | ..... | ..... | ..... | ..... | ..... | |
| Russell | 24,837 | 21,636 | 26,592 | 19,548 | 13,513 | ..... | ..... | ..... | ..... | ..... | |
| Saint Clair | 14,462 | 9,360 | 11,013 | 6,829 | 5,638 | 5,975 | 4,166 | ..... | ..... | ..... | |
| Shelby | 17,236 | 12,218 | 12,618 | 9,536 | 6,112 | 5,704 | 2,416 | ..... | ..... | ..... | |
| Sumter | 28,728 | 24,109 | 24,035 | 22,250 | 29,937 | ..... | ..... | ..... | ..... | ..... | |
| Talladega | 23,360 | 18,064 | 23,520 | 18,624 | 12,587 | ..... | ..... | ..... | ..... | ..... | In 1877, part from Clay. |
| Tallapoosa | 23,401 | 16,963 | 23,827 | 15,584 | 6,444 | ..... | ..... | ..... | ..... | ..... | |
| Tuscaloosa | 24,957 | 20,081 | 23,200 | 18,056 | 16,583 | 13,646 | 8,220 | ..... | ..... | ..... | |
| Walker | 9,479 | 6,543 | 7,980 | 5,124 | 4,032 | 2,202 | ..... | ..... | ..... | ..... | |
| Washington | 4,538 | 3,912 | 4,669 | 2,713 | 5,360 | 3,474 | ..... | 2,920 | 1,250 | ..... | |
| Wilcox | 31,828 | 28,377 | 24,618 | 17,352 | 15,278 | 9,548 | 2,917 | ..... | ..... | ..... | |
| Winston | 4,253 | 4,155 | 3,576 | 1,542 | ..... | ..... | ..... | ..... | ..... | ..... | In 1850 name changed from Hancock to Winston; [in 1877, part to Cullman. |

## ARIZONA TERRITORY.

*Organized as a Territory February 24, 1863.*

| | | | | | | | | | | | |
|---|---|---|---|---|---|---|---|---|---|---|---|
| The Territory | 40,440 | 9,658 | 6,482 | ..... | ..... | ..... | ..... | ..... | ..... | ..... | |
| Apache | 5,283 | ..... | ..... | ..... | ..... | ..... | ..... | ..... | ..... | ..... | In 1879, from part of Yavapai. |
| Maricopa | 5,689 | ..... | ..... | ..... | ..... | ..... | ..... | ..... | ..... | ..... | In 1871, from part of Yavapai; in 1873, part from Pima; in 1875, part to Pinal. Boundaries changed in 1877. |
| Mohave | 1,190 | 179 | ..... | ..... | ..... | ..... | ..... | ..... | ..... | ..... | |
| Pima | 17,006 | 5,716 | ..... | ..... | ..... | ..... | ..... | ..... | ..... | ..... | In 1873, part to Maricopa; in 1877, part to Pinal. |
| Pinal | 3,044 | ..... | ..... | ..... | ..... | ..... | ..... | ..... | ..... | ..... | In 1875, from parts of Maricopa, Pima, and Yavapai; in 1877, part from Pima. |
| Yavapai | 5,013 | 2,142 | ..... | ..... | ..... | ..... | ..... | ..... | ..... | ..... | In 1871, part to Maricopa; in 1875, part to Pinal; [in 1879, part to Apache. |
| Yuma | 3,215 | 1,621 | ..... | ..... | ..... | ..... | ..... | ..... | ..... | ..... | |

## TABLE II.—ARKANSAS.

*Admitted as a State June* 15, 1836.—*Organized as a Territory March* 2, 1819.

| COUNTIES. | 1880. | 1870. | 1860. | 1850. | 1840. | 1830. | 1820. | 1810. | 1800. | 1790. | REMARKS. |
|---|---|---|---|---|---|---|---|---|---|---|---|
| The State | 802,525 | 484,471 | 435,450 | 209,897 | 97,574 | 30,388 | 14,255 | 1,062 | | | |
| Arkansas | 8,038 | 8,268 | 8,844 | 3,245 | 1,346 | 1,426 | 1,260 | 1,062 | | | In 1871, part to Lincoln. |
| Ashley | 10,156 | 8,042 | 8,590 | 2,058 | | | | | | | |
| Baxter | 6,004 | | | | | | | | | | In 1873, from parts of Fulton, Izard, Marion, and Searcy. |
| Benton | 20,328 | 13,831 | 9,306 | 3,710 | 2,228 | | | | | | |
| Boone | 12,146 | 7,032 | | | | | | | | | |
| Bradley | 6,285 | 8,646 | 8,388 | 3,829 | | | | | | | In 1873, part to Dorsey. |
| Calhoun | 5,671 | 3,853 | 4,103 | | | | | | | | |
| Carroll | 13,337 | 5,780 | 9,383 | 4,614 | 2,844 | | | | | | |
| Chicot | 10,117 | 7,214 | 9,234 | 5,115 | 3,806 | 1,165 | | | | | In 1879, part to Desha. |
| Clark | 15,771 | 11,953 | 9,735 | 4,070 | 2,309 | 1,369 | 1,040 | | | | In 1872, part to Hot Spring; in 1873 and 1876, parts to Pike. |
| Clay | 7,213 | | | | | | | | | | In 1873, from parts of Greene and Randolph. |
| Columbia | 14,090 | 11,397 | 12,449 | | | | | | | | In 1871, part to Nevada. |
| Conway | 12,755 | 8,112 | 6,697 | 3,583 | 2,892 | 982 | | | | | In 1873, part to Faulkner and part from Perry. |
| Craighead | 7,037 | 4,577 | 3,066 | | | | | | | | |
| Crawford | 14,740 | 8,957 | 7,850 | 7,960 | 4,266 | 2,440 | | | | | |
| Crittenden | 9,415 | 3,831 | 4,920 | 2,648 | 1,561 | 1,272 | | | | | In 1873, parts to Lee and Saint Francis. |
| Cross | 5,050 | 3,915 | | | | | | | | | |
| Dallas | 6,505 | 5,707 | 8,283 | 6,877 | | | | | | | In 1873, part to Dorsey. |
| Desha | 8,973 | 6,125 | 6,459 | 2,911 | 1,598 | | | | | | In 1871, part to Lincoln; in 1879, parts from Chicot and Lincoln. |
| Dorsey | 8,370 | | | | | | | | | | In 1873, from parts of Dallas, Bradley, Jefferson, and Lincoln. |
| Drew | 12,231 | 9,960 | 9,078 | 3,276 | | | | | | | In 1871, part to Lincoln. |
| Faulkner | 12,786 | | | | | | | | | | In 1873, from parts of Conway and Pulaski. |
| Franklin | 14,951 | 9,627 | 7,208 | 3,072 | 2,665 | | | | | | In 1871, part to Logan. |
| Fulton | 6,720 | 4,849 | 4,024 | 1,819 | | | | | | | In 1873, parts to Baxter and Izard. |
| Garland | 9,023 | | | | | | | | | | In 1873, from parts of Hot Spring, Montgomery, and Saline. |
| Grant | 6,185 | 3,943 | | | | | | | | | |
| Greene | 7,480 | 7,573 | 5,849 | 2,593 | 1,586 | | | | | | In 1873, part from Randolph, part to Clay. |
| Hempstead | 19,015 | 13,768 | 13,989 | 7,672 | 4,921 | 2,512 | 2,246 | | | | In 1871, part to Nevada; in 1873, part to Howard. |
| Hot Spring | 7,775 | 5,877 | 5,635 | 3,609 | 1,907 | 458 | | | | | In 1872, part from Clark; in 1873, part to Garland; in 1873, part from Montgomery; in 1875, part to Saline. |
| Howard | 9,917 | | | | | | | | | | In 1873, from parts of Hempstead, Pike, Polk, and Sevier. |
| Independence | 18,086 | 14,566 | 14,307 | 7,767 | 3,669 | 2,031 | | | | | In 1873, parts to Izard and Stone; in 1875, part to Sharp. |
| Izard | 10,857 | 6,806 | 7,215 | 3,213 | 2,240 | 1,266 | | | | | In 1873, parts to Baxter and Stone, and parts from Fulton and Independence. |
| Jackson | 10,877 | 7,268 | 10,493 | 3,086 | 1,540 | 333 | | | | | |
| Jefferson | 22,386 | 15,733 | 14,971 | 5,834 | 2,566 | 772 | | | | | In 1871, part to Lincoln; in 1873, part to Dorsey |
| Johnson | 11,565 | 9,152 | 7,612 | 5,227 | 3,433 | | | | | | In 1871, part to Logan; in 1877, part from Pope. |
| La Fayette | 5,730 | 9,139 | 8,464 | 5,220 | 2,200 | 748 | | | | | In 1875, part to Miller. |
| Lawrence | 8,782 | 5,981 | 9,372 | 5,274 | 2,835 | 2,806 | 5,592 | | | | |
| Lee | 13,288 | | | | | | | | | | In 1873, from parts of Crittenden, Monroe, Phillips, and Saint Francis. |
| Lincoln | 9,255 | | | | | | | | | | In 1871, from parts of Arkansas, Desha, Drew, and Jefferson; in 1873, part to Dorsey; in 1879, part to Desha. |
| Little River | 6,404 | 3,236 | | | | | | | | | |
| Logan | 14,885 | | | | | | | | | | In 1871, from parts of Franklin, Johnson, Scott, and Yell. |
| Lonoke | 12,146 | | | | | | | | | | In 1873, from parts of Prairie and Pulaski; in 1875, part to Pulaski. |
| Madison | 11,455 | 8,231 | 7,740 | 4,823 | 2,775 | | | | | | |
| Marion | 7,907 | 3,979 | 6,192 | 2,308 | 1,325 | | | | | | In 1873, part to Baxter; in 1875, part from Searcy. |
| Miller | | | | | | 356 | 999 | | | | Was southwestern county of the state. The part of it north of Red river now in Indian territory; that part south of Red river now in Texas. |
| Miller | 9,919 | | | | | | | | | | In 1875, from part of La Fayette. |
| Mississippi | 7,332 | 3,633 | 3,895 | 2,368 | 1,410 | | | | | | |
| Monroe | 9,574 | 8,336 | 5,657 | 2,049 | 936 | 461 | | | | | In 1873, parts to Lee, Phillips, and Saint Francis. |
| Montgomery | 5,729 | 2,984 | 3,633 | 1,958 | | | | | | | In 1873, parts to Garland and Hot Spring. |
| Nevada | 12,959 | | | | | | | | | | In 1871, from parts of Columbia, Hempstead, and Ouachita. |
| Newton | 6,120 | 4,374 | 3,893 | 1,758 | | | | | | | |
| Ouachita | 11,758 | 12,975 | 12,936 | 9,591 | | | | | | | In 1871, part to Nevada. |
| Perry | 3,872 | 2,685 | 2,405 | 978 | | | | | | | In 1873, part to Conway. |
| Phillips | 21,262 | 15,372 | 14,877 | 6,995 | 3,547 | 1,152 | 1,197 | | | | In 1873, part to Lee and part from Monroe. |
| Pike | 6,345 | 3,788 | 4,025 | 1,861 | 969 | | | | | | In 1873, part to Howard; in 1873 and 1876, parts from Clark. |
| Poinsett | 2,192 | 1,720 | 3,621 | 2,308 | 1,320 | | | | | | |
| Polk | 5,857 | 3,376 | 4,262 | 1,203 | | | | | | | In 1873, part to Howard. |
| Pope | 14,322 | 8,386 | 7,883 | 4,710 | 2,850 | 1,483 | | | | | In 1877, part to Johnson. |
| Prairie | 8,435 | 5,604 | 8,854 | 2,097 | | | | | | | In 1873, part to Lonoke; in 1875, parts from White and Woodruff. |
| Pulaski | 32,616 | 32,066 | 11,699 | 5,657 | 5,350 | 2,395 | 1,921 | | | | In 1873, parts to Faulkner, Lonoke, and Saline; in 1875, part to Saline; in 1875, parts from Lonoke and Saline. |
| Randolph | 11,724 | 7,466 | 6,261 | 3,275 | 2,196 | | | | | | In 1873, parts to Clay and Greene. |
| Saint Francis | 8,389 | 6,714 | 8,672 | 4,479 | 2,499 | 1,505 | | | | | In 1873, part to Lee and parts from Crittenden and Monroe. |
| Saline | 8,953 | 3,911 | 6,640 | 3,903 | 2,061 | | | | | | In 1873, part to Garland and part from Pulaski; in 1875, part to Pulaski and part from Pulaski and Hot Spring. |
| Scott | 9,174 | 7,483 | 5,145 | 3,083 | 1,694 | | | | | | In 1871, part to Logan. |
| Searcy | 7,278 | 5,614 | 5,271 | 1,979 | 936 | | | | | | In 1875, parts to Baxter, Marion, and Stone. |
| Sebastian | 19,560 | 12,940 | 9,238 | | | | | | | | |
| Sevier | 6,192 | 4,492 | 10,516 | 4,240 | 2,810 | 684 | | | | | In 1873, part to Howard. |
| Sharp | 9,047 | 5,400 | | | | | | | | | In 1875, part from Independence. |
| Stone | 5,080 | | | | | | | | | | In 1873, from parts of Independence, Izard, Searcy, and Van Buren. |
| Union | 13,419 | 10,571 | 12,288 | 10,208 | 2,889 | 640 | | | | | |
| Van Buren | 9,565 | 5,107 | 5,357 | 2,864 | 1,518 | | | | | | In 1873, part to Stone. |
| Washington | 23,844 | 17,266 | 14,673 | 9,970 | 7,148 | 2,182 | | | | | |
| White | 17,794 | 10,347 | 8,316 | 2,619 | 929 | | | | | | In 1875, part to Prairie. |
| Woodruff | 8,646 | 6,891 | | | | | | | | | In 1873, part to Prairie. |
| Yell | 13,852 | 8,048 | 6,333 | 3,341 | | | | | | | In 1871, part to Logan. |

## TABLE II.—CALIFORNIA.

*Admitted as a State September* 9, 1850.

| COUNTIES. | 1880. | 1870. | 1860. | 1850. | 1840. | 1830. | 1820. | 1810. | 1800. | 1790. | REMARKS. |
|---|---|---|---|---|---|---|---|---|---|---|---|
| The State | 864, 694 | 560, 247 | 379, 994 | 92, 597 | | | | | | | |
| Alameda | 62, 976 | 24, 237 | 8, 927 | | | | | | | | |
| Alpine | 539 | 685 | | | | | | | | | |
| Amador | 11, 384 | 9, 582 | 10, 930 | | | | | | | | |
| Butte | 18, 721 | 11, 403 | 12, 106 | 3, 574 | | | | | | | |
| Calaveras | 9, 094 | 8, 895 | 16, 299 | 16, 884 | | | | | | | |
| Colusa | 13, 118 | 6, 165 | 2, 274 | 115 | | | | | | | |
| Contra Costa | 12, 525 | 8, 461 | 5, 328 | | | | | | | | |
| Del Norte | 2, 584 | 2, 022 | 1, 993 | | | | | | | | |
| El Dorado | 10, 683 | 10, 309 | 20, 562 | 20, 057 | | | | | | | |
| Fresno | 9, 478 | 6, 336 | 4, 605 | | | | | | | | |
| Humboldt | 15, 512 | 6, 140 | 2, 094 | | | | | | | | In 1874, part from Klamath. |
| Inyo | 2, 928 | 1, 956 | | | | | | | | | |
| Kern | 5, 601 | 2, 925 | | | | | | | | | |
| Klamath | | 1, 666 | 1, 803 | | | | | | | | In 1874 absorbed by Humboldt and Siskiyou. |
| Lake | 6, 596 | 2, 969 | | | | | | | | | In 1872, part to Napa. |
| Lassen | 3, 340 | 1, 327 | | | | | | | | | |
| Los Angeles | 33, 381 | 15, 309 | 11, 333 | 3, 530 | | | | | | | |
| Marin | 11, 324 | 6, 903 | 3, 334 | 323 | | | | | | | |
| Mariposa | 4, 939 | 4, 572 | 6, 243 | 4, 379 | | | | | | | |
| Mendocino | 12, 800 | 7, 545 | 3, 967 | 55 | | | | | | | |
| Merced | 5, 656 | 2, 807 | 1, 141 | | | | | | | | |
| Modoc | 4, 399 | | | | | | | | | | In 1874, from part of Siskiyou. |
| Mono | 7, 499 | 430 | | | | | | | | | |
| Monterey | 11, 302 | 9, 876 | 4, 739 | 1, 872 | | | | | | | In 1874, part to San Benito. |
| Napa | 13, 295 | 7, 163 | 5, 521 | 405 | | | | | | | In 1872, part from Lake. |
| Nevada | 20, 823 | 19, 134 | 16, 446 | | | | | | | | |
| Placer | 14, 232 | 11, 357 | 13, 270 | | | | | | | | |
| Plumas | 6, 180 | 4, 489 | 4, 363 | | | | | | | | |
| Sacramento | 34, 390 | 26, 830 | 24, 142 | 9, 087 | | | | | | | |
| San Benito | 5, 584 | | | | | | | | | | In 1874, from part of Monterey. |
| San Bernardino | 7, 786 | 3, 988 | 5, 551 | | | | | | | | |
| San Diego | 8, 618 | 4, 951 | 4, 324 | 798 | | | | | | | |
| San Francisco | 233, 959 | 149, 473 | 56, 802 | | | | | | | | |
| San Joaquin | 24, 349 | 21, 050 | 9, 435 | 3, 047 | | | | | | | |
| San Luis Obispo | 9, 142 | 4, 772 | 1, 782 | 336 | | | | | | | |
| San Mateo | 8, 669 | 6, 635 | 3, 214 | | | | | | | | |
| Santa Barbara | 9, 513 | 7, 784 | 3, 543 | 1, 185 | | | | | | | In 1871, part to Ventura. |
| Santa Clara | 35, 039 | 26, 246 | 11, 912 | | | | | | | | |
| Santa Cruz | 12, 802 | 8, 743 | 4, 944 | 643 | | | | | | | |
| Shasta | 9, 492 | 4, 173 | 4, 360 | 378 | | | | | | | |
| Sierra | 6, 623 | 5, 619 | 11, 387 | | | | | | | | |
| Siskiyou | 8, 610 | 6, 848 | 7, 629 | | | | | | | | In 1874, part to Modoc, and part from Klamath. |
| Solano | 18, 475 | 16, 871 | 7, 169 | 580 | | | | | | | |
| Sonoma | 25, 926 | 19, 819 | 11, 867 | 560 | | | | | | | |
| Stanislaus | 8, 751 | 6, 499 | 2, 245 | | | | | | | | |
| Sutter | 5, 159 | 5, 030 | 3, 390 | 3, 444 | | | | | | | |
| Tehama | 9, 301 | 3, 587 | 4, 044 | | | | | | | | |
| Trinity | 4, 999 | 3, 213 | 5, 125 | 1, 635 | | | | | | | |
| Tulare | 11, 281 | 4, 533 | 4, 638 | | | | | | | | |
| Tuolumne | 7, 848 | 8, 150 | 16, 229 | 8, 351 | | | | | | | |
| Ventura | 5, 073 | | | | | | | | | | In 1871, from part of Santa Barbara; in 1873 [organized. |
| Yolo | 11, 772 | 9, 899 | 4, 716 | 1, 086 | | | | | | | |
| Yuba | 11, 284 | 10, 851 | 13, 068 | 9, 673 | | | | | | | |

## COLORADO.

*Organized as a Territory February* 28, 1861.—*Admitted as a State August* 1, 1876.

| | | | | | | | | | | | |
|---|---|---|---|---|---|---|---|---|---|---|---|
| The State | 194, 327 | 39, 864 | 34, 277 | | | | | | | | |
| Arapahoe | 38, 644 | 6, 829 | | | | | | | | | |
| Bent | 1, 654 | 592 | | | | | | | | | In 1874, from part of Greenwood. |
| Boulder | 9, 723 | 1, 939 | | | | | | | | | |
| Chaffee | 6, 512 | | | | | | | | | | In 1879, from part of Lake. |
| Clear Creek | 7, 823 | 1, 596 | | | | | | | | | |
| Conejos | 5, 605 | 2, 504 | | | | | | | | | [Grande. In 1874, parts to Hinsdale, La Plata, and Rio |
| Costilla | 2, 879 | 1, 779 | | | | | | | | | Do. Do. |
| Custer | 8, 080 | | | | | | | | | | In 1877, from part of Fremont. |
| Douglas | 2, 486 | 1, 388 | | | | | | | | | In 1874, part to Elbert. |
| Elbert | 1, 708 | | | | | | | | | | In 1874, from parts of Douglas and Greenwood. |
| El Paso | 7, 949 | 987 | | | | | | | | | |
| Fremont | 4, 735 | 1, 064 | | | | | | | | | In 1877, part to Custer. |
| Gilpin | 6, 489 | 5, 490 | | | | | | | | | [Routt. |
| Grand | 417 | | | | | | | | | | In 1874, from part of Summit; in 1877, part to |
| Greenwood | | 510 | | | | | | | | | In 1874 absorbed by Bent and Elbert. |
| Gunnison | 8, 235 | | | | | | | | | | In 1877, from part of Lake. |
| Hinsdale | 1, 487 | | | | | | | | | | In 1874, from parts of Conejos, Costilla, and Lake. |
| Huerfano | 4, 124 | 2, 250 | | | | | | | | | |
| Jefferson | 6, 804 | 2, 390 | | | | | | | | | |
| Lake | 23, 563 | 522 | | | | | | | | | In 1874, parts to Hinsdale, La Plata, and Rio Grande; in 1877, part to Gunnison; in 1879, part to Chaffee. |

TABLE II.—COLORADO—Continued.

| COUNTIES. | 1880. | 1870. | 1860. | 1850. | 1840. | 1830. | 1820. | 1810. | 1800. | 1790. | REMARKS. |
|---|---|---|---|---|---|---|---|---|---|---|---|
| La Plata | 1,110 | | | | | | | | | | In 1874, from parts of Conejos, Costilla, and Lake; in 1876, part to San Juan. |
| Larimer | 4,892 | 838 | | | | | | | | | |
| Las Animas | 8,903 | 4,276 | | | | | | | | | |
| Ouray | 2,669 | | | | | | | | | | In 1877, from part of San Juan. |
| Park | 3,970 | 447 | | | | | | | | | |
| Pueblo | 7,617 | 2,265 | | | | | | | | | |
| Rio Grande | 1,944 | | | | | | | | | | In 1874, from parts of Conejos, Costilla, and Lake. |
| Routt | 140 | | | | | | | | | | In 1877, from part of Grand. |
| Saguache | 1,973 | 304 | | | | | | | | | |
| San Juan | 1,087 | | | | | | | | | | In 1876, from part of La Plata; in 1877, part to Ouray. |
| Summit | 5,459 | 258 | | | | | | | | | In 1874, part to Grand. |
| Weld | 5,646 | 1,636 | | | | | | | | | |

## CONNECTICUT.

*One of the original thirteen States.*

| | | | | | | | | | | | |
|---|---|---|---|---|---|---|---|---|---|---|---|
| The State | 622,700 | 537,454 | 460,147 | 370,792 | 309,978 | 297,675 | 275,148 | 261,942 | 251,002 | 237,946 | |
| Fairfield | 112,042 | 95,276 | 77,476 | 59,775 | 49,917 | 47,010 | 42,734 | 40,950 | 38,208 | 36,250 | |
| Hartford | 125,982 | 109,007 | 89,962 | 69,967 | 55,629 | 51,131 | 47,264 | 44,733 | 42,147 | 38,029 | |
| Litchfield | 52,044 | 48,727 | 47,318 | 45,253 | 40,448 | 42,858 | 41,173 | 41,375 | 41,214 | 38,755 | |
| Middlesex | 35,589 | 36,099 | 30,859 | 27,216 | 24,879 | 24,844 | 22,404 | 20,723 | 19,847 | 18,855 | |
| New Haven | 156,523 | 121,257 | 97,345 | 65,588 | 48,582 | 43,847 | 39,016 | 37,064 | 32,162 | 30,830 | |
| New London | 73,152 | 66,570 | 61,731 | 51,821 | 44,463 | 42,201 | 35,943 | 34,707 | 34,883 | 33,200 | |
| Tolland | 24,112 | 22,000 | 21,177 | 20,091 | 17,980 | 18,702 | 14,330 | 13,779 | 14,319 | 13,106 | |
| Windham | 43,856 | 38,518 | 34,279 | 31,081 | 28,080 | 27,082 | 31,684 | 28,611 | 28,222 | 28,921 | |

## DAKOTA TERRITORY.

*Organized as a Territory March 2, 1861.*

| | | | | | | | | | | | |
|---|---|---|---|---|---|---|---|---|---|---|---|
| The Territory | 135,177 | 14,181 | 4,837 | | | | | | | | |
| Aurora | 69 | | | | | | | | | | In 1879, from parts of Cragin and Wetmore. |
| Barnes | 1,585 | | | | | | | | | | In 1875, from parts of Burbank and Cass; organized in 1878. |
| Beadle | 1,200 | | | | | | | | | | In 1873, from parts of Burchard, Clark, Kingsbury, and Spink; in 1879, part to Brown; unorganized. |
| Billings | 1,323 | | | | | | | | | | In 1879, from original territory. |
| Bonhomme | 5,468 | 608 | | | | | | | | | |
| Boreman | 534 | | | | | | | | | | In 1873, from original territory; unorganized. |
| Bottineau | | | | | | | | | | | In 1873, from part of Buffalo; unorganized. |
| Brookings | 4,965 | 163 | | | | | | | | | In 1871, part to Hanson; in 1873, parts to Lake and Moody. |
| Brown | 353 | | | | | | | | | | In 1879, from parts of Beadle and Mills; unorganized. |
| Brulé | 238 | | | | | | | | | | In 1875, from part of Buffalo; organized in 1879. |
| Buffalo | 63 | 246 | | | | | | | | | Organized in 1872; in 1873, parts to Bottineau, Burleigh, Campbell, Edmunds, Faulk, Gingras, Hand, Hughes, Hyde, Kidder, La Moure, Logan, McHenry, McPherson, Mountraille, Rolette, Sheridan, Stevens, Stutsman, Wallette, and Walworth; in 1875, parts to Brulé and French (now De Smet). |
| Burleigh | 3,246 | | | | | | | | | | In 1873, from part of Buffalo. |
| Campbell | 50 | | | | | | | | | | In 1873, from part of Buffalo; unorganized. |
| Cass | 8,998 | | | | | | | | | | Formed and organized in 1873, from part of Pembina; in 1875, parts to Barnes and Traill. |
| Cavileer | | | | | | | | | | | In 1873, from part of Pembina; unorganized. |
| Charles Mix | 407 | 152 | | | | | | | | | In 1873, part to Douglas; unorganized. |
| Cheyenne | | | | | | | | | | | In 1875, from original territory; unorganized. |
| Clark | 114 | | | | | | | | | | In 1873, from part of Hanson; in 1873, part to Beadle; in 1877, pt. to Codington; unorganized. |
| Clay | 5,001 | 2,621 | | | | | | | | | Unorganized. |
| Codington | 2,156 | | | | | | | | | | In 1877, from parts of Clark, Grant, and Hamlin; organized in 1878. |
| Custer | 995 | | | | | | | | | | In 1875, from original territory; organized in 1877. |
| Davison | 1,256 | | | | | | | | | | In 1873, from part of Hanson. |
| Day | 97 | | | | | | | | | | In 1879, from part of Stone and all of Greeley. |
| Delano | | | | | | | | | | | In 1875, from original territory; unorganized. |
| De Smet | | | | | | | | | | | In 1873, from part of Buffalo (as French); name changed in 1875. |
| Deuel | 2,302 | 37 | | | | | | | | | In 1871, part to Hanson; in 1873, parts to Grant, Hamlin, and Renville; organized in 1878. |
| Douglas | 6 | | | | | | | | | | In 1873, from part of Charles Mix; unorganized. |
| Edmunds | | | | | | | | | | | In 1873, from part of Buffalo; unorganized. |
| Emmons | 38 | | | | | | | | | | In 1879, from original territory. |
| Faulk | 4 | | | | | | | | | | In 1873, from part of Buffalo; unorganized. |
| Forsyth | | | | | | | | | | | In 1875, from original territory; unorganized. |
| Foster | 37 | | | | | | | | | | In 1873, from part of Pembina; unorganized. |
| Gingras | | | | | | | | | | | In 1873, from part of Buffalo; unorganized. |
| Grand Forks | 6,248 | | | | | | | | | | In 1873, from part of Pembina; in 1875, part to Traill; organized in 1879. |

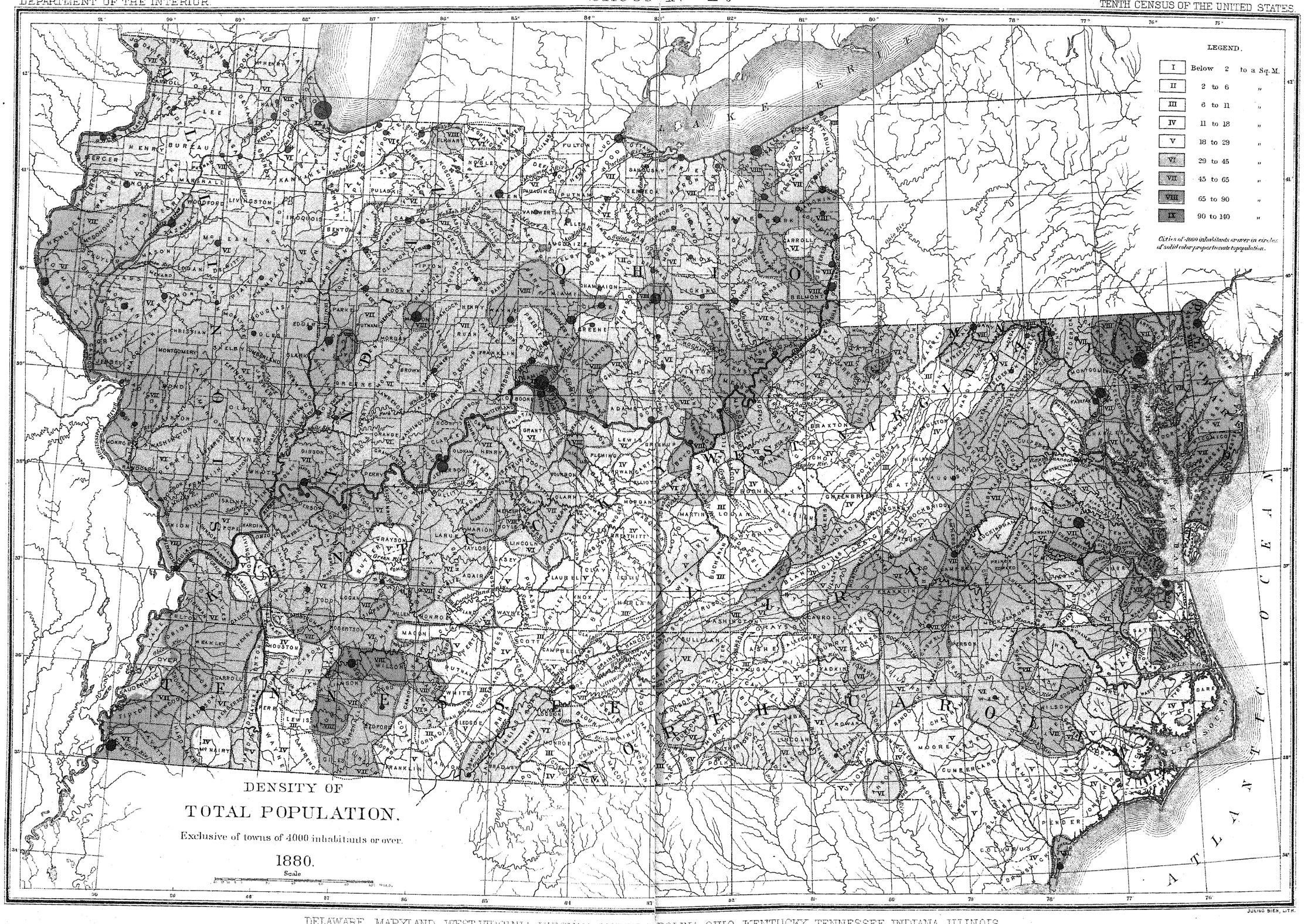
LEGEND.
I Below 2 to a Sq. M.
II 2 to 6 "
III 6 to 11 "
IV 11 to 18 "
V 18 to 29 "
VI 29 to 45 "
VII 45 to 65 "
VIII 65 to 90 "
IX 90 to 140 "
Cities of 4000 inhabitants or over in circles of solid color proportionate to population.
DENSITY OF
TOTAL POPULATION.
Exclusive of towns of 4000 inhabitants or over.
1880.
Scale
LAKE ERIE
ATLANTIC OCEAN

TABLE II.—DAKOTA TERRITORY—Continued.

| COUNTIES. | 1880. | 1870. | 1860. | 1850. | 1840. | 1830. | 1820. | 1810. | 1800. | 1790. | REMARKS. |
|---|---|---|---|---|---|---|---|---|---|---|---|
| Grant | 3,010 | | | | | | | | | | In 1873, from part of Deuel; in 1877, part to Codington; organized in 1878. |
| Gregory | | | | | | | | | | | Unorganized. |
| Hamlin | 693 | | | | | | | | | | In 1873, from parts of Deuel and Hanson; in 1877, part to Codington; organized in 1878. |
| Hand | 153 | | | | | | | | | | In 1873, from part of Buffalo, and in 1879 part of Burchard annexed; unorganized. |
| Hanson | 1,301 | | | | | | | | | | In 1871, from parts of Brookings, Deuel, and Minnehaha; organized in 1872; in 1873, parts to Davison, Hamlin, Kingsbury, Lake, McCook, Mercer, Miner, Spink, Clark, and Stone; in 1879 part of Cragin annexed; since 1870 part of Jayne annexed. |
| Howard | 12 | | | | | | | | | | In 1873, from original territory; unorganized. |
| Hughes | 268 | | | | | | | | | | In 1873, from part of Buffalo; unorganized. |
| Hutchinson | 5,573 | 37 | | | | | | | | | Organized in 1871; in 1879 Armstrong annexed; since 1870 part of Jayne annexed. |
| Hyde | | | | | | | | | | | In 1873, from part of Buffalo; unorganized. |
| Jayne | | 5 | | | | | | | | | Absorbed by Hanson, Hutchinson, McCook, and Turner. |
| Kidder | 89 | | | | | | | | | | In 1873, from part of Buffalo; unorganized. |
| Kingsbury | 1,102 | | | | | | | | | | In 1873, from part of Hanson; in 1873, part to Beadle; organized in 1879. |
| Lake | 2,657 | | | | | | | | | | In 1873, from parts of Brookings, Hanson, and Minnehaha. |
| La Moure | 20 | | | | | | | | | | In 1873, from parts of Buffalo and Pembina; unorganized. |
| Lawrence | 13,248 | | | | | | | | | | In 1875, from original territory; organized in 1877. |
| Lincoln | 5,896 | 712 | | | | | | | | | In 1871, part to Turner. |
| Logan | | | | | | | | | | | In 1873, from part of Buffalo; unorganized. |
| Logenbeel | | | | | | | | | | | In 1875, from original territory; unorganized. |
| Lyman | 124 | | | | | | | | | | In 1873, from original territory; unorganized. |
| McCook | 1,283 | | | | | | | | | | In 1873, from parts of Hanson and Jayne; organized in 1878. |
| McHenry | | | | | | | | | | | In 1873, from part of Buffalo; unorganized. |
| McPherson | | | | | | | | | | | Do. Do. |
| Mandan | | | | | | | | | | | In 1875, from original territory; unorganized. |
| Mercer | | | | | | | | | | | In 1875, from part of Hanson; unorganized. |
| Meyer | 115 | | | | | | | | | | In 1875, from original territory; unorganized. |
| Miner | 363 | | | | | | | | | | In 1873, from part of Hanson; in 1879, parts to Bramble and Wetmore; unorganized. |
| Minnehaha | 8,251 | 355 | | | | | | | | | In 1871, part to Hanson; in 1873, parts to Lake and Moody. |
| Moody | 3,915 | | | | | | | | | | In 1873, from parts of Brookings and Minnehaha. |
| Morton | 200 | | | | | | | | | | In 1873, from original territory; organized in 1878. |
| Mountraille | 13 | | | | | | | | | | In 1873, from part of Buffalo; unorganized. |
| Pembina | 4,862 | 1,213 | | | | | | | | | In 1871, parts from Chippewa and Kittson; in 1873, parts to Cass, Cavileer, Foster, Grand Forks, La Moure, Ramsey, Ransom, Renville, and Stutsman. |
| Pennington | 2,244 | | | | | | | | | | In 1875, from original territory; in 1877 organized; in 1879, part to Ziebach. |
| Potter | | | | | | | | | | | In 1873 (as Ashmore), from part of Buffalo; in 1875 name changed; unorganized. |
| Pratt | | | | | | | | | | | In 1873, from original territory; unorganized. |
| Presho | | | | | | | | | | | Do. Do. |
| Ramsey | 281 | | | | | | | | | | In 1873, from part of Pembina; unorganized. |
| Ransom | 537 | | | | | | | | | | Do. Do. |
| Renville | | | | | | | | | | | In 1873, from parts of Deuel and Pembina; unorganized. |
| Richland | 3,597 | | | | | | | | | | In 1873, from original territory. |
| Rolette | | | | | | | | | | | In 1873, from part of Buffalo; unorganized. |
| Rusk | 46 | | | | | | | | | | In 1873, from original territory; unorganized. |
| Shannon | 113 | | | | | | | | | | In 1875, from original territory; unorganized. |
| Sheridan | | | | | | | | | | | In 1873, from part of Buffalo; unorganized. |
| Spink | 477 | | | | | | | | | | In 1873, from part of Hanson, and part to Beadle; organized in 1879. |
| Stanley | 793 | | | | | | | | | | In 1873, from original territory; unorganized. |
| Stark | | | | | | | | | | | In 1879, from original territory; unorganized. |
| Stevens | 247 | | | | | | | | | | In 1873, from part of Buffalo; unorganized. |
| Stutsman | 1,007 | | | | | | | | | | In 1873, from parts of Buffalo and Pembina; organized in 1873. |
| Sully | 296 | | | | | | | | | | In 1873, from original territory; organized in 1874. |
| Todd | 203 | 337 | | | | | | | | | Unorganized. |
| Traill | 4,123 | | | | | | | | | | In 1875, from parts of Burchard, Cass, and Grand Forks. |
| Tripp | | | | | | | | | | | In 1873, from original territory; unorganized. |
| Turner | 5,320 | | | | | | | | | | In 1871, from parts of Jayne and Lincoln. |
| Union | 6,813 | 3,507 | | | | | | | | | |
| Wallette | 432 | | | | | | | | | | In 1873, from part of Buffalo; unorganized. |
| Walworth | 46 | | | | | | | | | | Do. Do. |
| White River | | | | | | | | | | | In 1875, from original territory; unorganized. |
| Williams | 14 | | | | | | | | | | In 1873, from original territory; unorganized. |
| Yankton | 8,390 | 2,097 | | | | | | | | | |
| Ziebach | | | | | | | | | | | In 1879, from part of Pennington. |
| Sisseton and Wahpeton Indian reservation. | 73 | | | | | | | | | | |
| Fort Sisseton | 134 | | | | | | | | | | |
| Unorganized portion of territory. | | 2,091 | | | | | | | | | |

## TABLE II.—DELAWARE.

*One of the original thirteen States.*

| COUNTIES. | 1880. | 1870. | 1860. | 1850. | 1840. | 1830. | 1820. | 1810. | 1800. | 1790. | REMARKS. |
|---|---|---|---|---|---|---|---|---|---|---|---|
| The State | 146, 608 | 125, 015 | 112, 216 | 91, 532 | 78, 085 | 76, 748 | 72, 749 | 72, 674 | 64, 273 | 59, 094 | |
| Kent | 32, 874 | 29, 804 | 27, 804 | 22, 816 | 19, 872 | 19, 013 | 20, 793 | 20, 495 | 19, 554 | 18, 920 | |
| New Castle | 77, 716 | 63, 515 | 54, 797 | 42, 780 | 23, 120 | 29, 720 | 27, 899 | 24, 429 | 25, 361 | 19, 086 | |
| Sussex | 36, 018 | 31, 696 | 29, 615 | 25, 936 | 25, 093 | 27, 115 | 24, 057 | 27, 750 | 19, 358 | 20, 488 | |

## DISTRICT OF COLUMBIA.

*Formed March* 30, 1791.—*Virginia portion re-ceded to that State July* 9, 1846.

| | | | | | | | | | | | |
|---|---|---|---|---|---|---|---|---|---|---|---|
| The District | 177, 624 | 131, 700 | 75, 080 | 51, 687 | 43, 712 | 39, 834 | 33, 039 | 24, 023 | 14, 093 | ..... | |
| Alexandria county | ..... | ..... | ..... | ..... | 9, 907 | 9, 573 | 9, 703 | 8, 552 | 5, 949 | ..... | In 1846 re-ceded to Virginia. |
| Washington county | ..... | 131, 700 | 75, 080 | 51, 687 | 33, 745 | 30, 261 | 23, 336 | 15, 471 | 8, 144 | ..... | County government abolished in 1874. |

## FLORIDA.

*Organized as a Territory March* 30, 1822.—*Admitted as a State March* 3, 1845.

| | | | | | | | | | | | |
|---|---|---|---|---|---|---|---|---|---|---|---|
| The State | 269, 493 | 187, 748 | 140, 424 | 87, 445 | 54, 477 | 34, 730 | ..... | ..... | ..... | ..... | |
| Alachua | 16, 462 | 17, 328 | 8, 232 | 2, 524 | 2, 282 | 2, 204 | ..... | ..... | ..... | ..... | |
| Baker | 2, 303 | 1, 325 | ..... | ..... | ..... | ..... | ..... | ..... | ..... | ..... | |
| Bradford | 6, 112 | 3, 671 | ..... | ..... | ..... | ..... | ..... | ..... | ..... | ..... | |
| Brevard | 1, 478 | 1, 216 | 246 | ..... | ..... | ..... | ..... | ..... | ..... | ..... | In 1873 boundary with Orange changed; in 1874 boundaries with Dade and Manatee changed; in 1879 part of Volusia annexed. |
| Calhoun | 1, 580 | 998 | 1, 440 | 1, 377 | 1, 142 | ..... | ..... | ..... | ..... | ..... | In 1875 boundary with Jackson changed. |
| Clay | 2, 838 | 2, 098 | 1, 914 | ..... | ..... | ..... | ..... | ..... | ..... | ..... | |
| Columbia | 9, 589 | 7, 335 | 4, 646 | 4, 808 | 2, 102 | ..... | ..... | ..... | ..... | ..... | |
| Dade | 257 | 85 | 83 | 159 | 446 | ..... | ..... | ..... | ..... | ..... | In 1874 boundaries with Brevard and Manatee changed. |
| Duval | 19, 431 | 11, 921 | 5, 074 | 4, 539 | 4, 156 | 1, 970 | ..... | ..... | ..... | ..... | |
| Escambia | 12, 159 | 7, 817 | 5, 768 | 4, 351 | 3, 993 | 2, 518 | ..... | ..... | ..... | ..... | |
| Franklin | 1, 791 | 1, 256 | 1, 904 | 1, 561 | 1, 030 | ..... | ..... | ..... | ..... | ..... | |
| Gadsden | 12, 169 | 9, 802 | 9, 396 | 8, 784 | 5, 992 | 4, 895 | ..... | ..... | ..... | ..... | |
| Hamilton | 6, 790 | 5, 749 | 4, 154 | 2, 511 | 1, 464 | 553 | ..... | ..... | ..... | ..... | |
| Hernando | 4, 248 | 2, 968 | *1, 200 | 936 | ..... | ..... | ..... | ..... | ..... | ..... | Since 1850 name changed from Benton to Hernando. |
| Hillsborough | 5, 814 | 3, 216 | 2, 981 | 2, 377 | 452 | ..... | ..... | ..... | ..... | ..... | In 1874, part to Polk county. |
| Holmes | 2, 170 | 1, 572 | 1, 386 | 1, 205 | ..... | ..... | ..... | ..... | ..... | ..... | |
| Jackson | 14, 372 | 9, 528 | 10, 209 | 6, 639 | 4, 681 | 3, 907 | ..... | ..... | ..... | ..... | In 1873 boundary changed; in 1875 boundary with Calhoun changed. |
| Jefferson | 16, 065 | 13, 398 | 9, 876 | 7, 718 | 5, 713 | 3, 312 | ..... | ..... | ..... | ..... | In 1879 boundary with Leon changed. |
| Lafayette | 2, 441 | 1, 783 | 2, 068 | ..... | ..... | ..... | ..... | ..... | ..... | ..... | In 1877, part to Taylor. |
| Leon | 19, 662 | 15, 236 | 12, 343 | 11, 442 | 10, 713 | 6, 494 | ..... | ..... | ..... | ..... | In 1879 boundary with Jefferson changed. |
| Levy | 5, 767 | 2, 018 | 1, 781 | 465 | ..... | ..... | ..... | ..... | ..... | ..... | In 1877, part from Marion. |
| Liberty | 1, 362 | 1, 050 | 1, 457 | ..... | ..... | ..... | ..... | ..... | ..... | ..... | |
| Madison | 14, 798 | 11, 121 | 7, 779 | 5, 490 | 2, 644 | 525 | ..... | ..... | ..... | ..... | |
| Manatee | 3, 544 | 1, 931 | 854 | ..... | ..... | ..... | ..... | ..... | ..... | ..... | In 1874 boundaries with Brevard and Dade changed. |
| Marion | 13, 046 | 10, 804 | 8, 609 | 3, 338 | ..... | ..... | ..... | ..... | ..... | ..... | In 1877, part to Levy. |
| Monroe | 10, 940 | 5, 657 | 2, 913 | 2, 645 | 688 | 517 | ..... | ..... | ..... | ..... | |
| Nassau | 6, 635 | 4, 247 | 3, 644 | 2, 164 | 1, 892 | 1, 511 | ..... | ..... | ..... | ..... | |
| New River | ..... | ..... | 3, 820 | ..... | ..... | ..... | ..... | ..... | ..... | ..... | Absorbed by Baker and Bradford. |
| Orange | 6, 618 | 2, 195 | 987 | 466 | 73 | 733 | ..... | ..... | ..... | ..... | Name changed from Mosquito. In 1872, part from Sumter; in 1873 boundary with Brevard changed; in 1879 boundaries with Polk and Sumter changed. |
| Polk | 3, 181 | 3, 169 | ..... | ..... | ..... | ..... | ..... | ..... | ..... | ..... | In 1871 boundary with Sumter changed; in 1879 boundary with Orange changed; in 1874, part from Hillsborough. |
| Putnam | 6, 261 | 3, 821 | 2, 712 | 687 | ..... | ..... | ..... | ..... | ..... | ..... | |
| Saint John's | 4, 535 | 2, 618 | 3, 038 | 2, 525 | 2, 694 | 2, 538 | ..... | ..... | ..... | ..... | In 1875 boundary changed. |
| Saint Lucie | ..... | ..... | ..... | 139 | ..... | ..... | ..... | ..... | ..... | ..... | Since 1850, to Brevard, Dade, Pope, and Volusia counties. |
| Santa Rosa | 6, 645 | 3, 312 | 5, 480 | 2, 883 | ..... | 868 | ..... | ..... | ..... | ..... | |
| Sumter | 4, 686 | 2, 952 | 1, 549 | ..... | ..... | ..... | ..... | ..... | ..... | ..... | In 1871 boundary with Polk changed; in 1879 boundary with Orange changed; in 1872, part to Orange. |
| Suwannee | 7, 161 | 3, 556 | 2, 303 | ..... | ..... | ..... | ..... | ..... | ..... | ..... | |
| Taylor | 2, 279 | 1, 453 | 1, 384 | ..... | ..... | ..... | ..... | ..... | ..... | ..... | In 1877, part from Lafayette. |
| Volusia | 3, 294 | 1, 723 | 1, 158 | ..... | ..... | ..... | ..... | ..... | ..... | ..... | In 1879, part to Brevard. |
| Wakulla | 2, 723 | 2, 506 | 2, 639 | 1, 955 | ..... | ..... | ..... | ..... | ..... | ..... | |
| Walton | 4, 201 | 3, 041 | 3, 037 | 1, 817 | 1, 461 | 1, 207 | ..... | ..... | ..... | ..... | |
| Washington | 4, 089 | 2, 302 | 2, 154 | 1, 950 | 859 | 978 | ..... | ..... | ..... | ..... | In 1873 boundary changed. |

* Estimated.

## TABLE II.—GEORGIA.

*One of the original thirteen States.*

| COUNTIES. | 1880. | 1870. | 1860. | 1850. | 1840. | 1830. | 1820. | 1810. | 1800. | 1790. | REMARKS. |
|---|---|---|---|---|---|---|---|---|---|---|---|
| The State | 1,542,180 | 1,184,109 | 1,057,286 | 906,185 | 691,392 | 516,823 | 340,985 | 252,433 | 162,686 | 82,548 | |
| Appling | 5,276 | 5,086 | 4,190 | 2,949 | 2,052 | 1,468 | 1,264 | | | | |
| Baker | 7,307 | 6,843 | 4,985 | 8,120 | 4,226 | 1,253 | | | | | |
| Baldwin | 13,806 | 10,618 | 9,078 | 8,148 | 7,250 | 7,295 | 7,734 | 6,356 | | | |
| Banks | 7,337 | 4,973 | 4,707 | | | | | | | | Since 1870, part from Jackson. |
| Bartow | 18,690 | 16,566 | 15,724 | 13,300 | 9,390 | | | | | | |
| Berrien | 6,619 | 4,518 | 3,475 | | | | | | | | |
| Bibb | 27,147 | 21,255 | 16,291 | 12,699 | 9,802 | 7,154 | | | | | |
| Brooks | 11,727 | 8,342 | 6,356 | | | | | | | | |
| Bryan | 4,929 | 5,252 | 4,015 | 3,424 | 3,182 | 3,189 | 3,021 | 2,827 | 2,836 | | |
| Bulloch | 8,053 | 5,610 | 5,668 | 4,300 | 3,102 | 2,587 | 2,578 | 2,305 | 1,913 | | |
| Burke | 27,128 | 17,679 | 17,165 | 16,100 | 13,176 | 11,833 | 11,577 | 10,858 | 9,504 | 9,467 | |
| Butts | 8,311 | 6,941 | 6,455 | 6,488 | 5,308 | 4,944 | | | | | |
| Calhoun | 7,024 | 5,503 | 4,913 | | | | | | | | |
| Camden | 6,183 | 4,615 | 5,420 | 6,319 | 6,075 | 4,578 | 4,341 | 3,941 | 1,681 | 305 | In 1870, part to Douglas and part from Fayette. |
| Campbell | 9,970 | 9,176 | 8,301 | 7,232 | 5,370 | 3,323 | | | | | |
| Carroll | 16,901 | 11,782 | 11,991 | 9,357 | 5,252 | 3,419 | | | | | In 1877, part from Douglas. |
| Catoosa | 4,739 | 4,409 | 5,082 | | | | | | | | |
| Charlton | 2,154 | 1,897 | 1,780 | | | | | | | | |
| Chatham | 45,023 | 41,279 | 31,043 | 23,901 | 18,801 | 14,127 | 14,737 | 13,540 | 12,946 | 10,769 | |
| Chattahoochee | 5,670 | 6,059 | 5,797 | | | | | | | | |
| Chattooga | 10,021 | 6,902 | 7,165 | 6,815 | 3,438 | | | | | | |
| Cherokee | 14,325 | 10,399 | 11,291 | 12,800 | 5,895 | | | | | | |
| Clarke | 11,702 | 12,941 | 11,218 | 11,119 | 10,522 | 10,176 | 8,767 | 7,628 | | | In 1875, part to Oconee. |
| Clay | 6,650 | 5,493 | 4,893 | | | | | | | | |
| Clayton | 8,027 | 5,477 | 4,466 | | | | | | | | |
| Clinch | 4,138 | 3,945 | 3,003 | 637 | | | | | | | |
| Cobb | 20,748 | 13,814 | 14,242 | 13,843 | 7,530 | | | | | | |
| Coffee | 5,070 | 3,192 | 2,879 | | | | | | | | |
| Colquitt | 2,527 | 1,654 | 1,316 | | | | | | | | |
| Columbia | 10,465 | 13,529 | 11,860 | 11,961 | 11,356 | 12,606 | 12,695 | 11,242 | 8,345 | | In 1870, part to McDuffie. |
| Coweta | 21,109 | 15,875 | 14,703 | 13,635 | 10,364 | 5,003 | | | | | |
| Crawford | 8,656 | 7,557 | 7,693 | 8,984 | 7,981 | 5,313 | | | | | |
| Dade | 4,702 | 3,033 | 3,069 | 2,680 | 1,364 | | | | | | |
| Dawson | 5,837 | 4,369 | 3,856 | | | | | | | | |
| Decatur | 19,072 | 15,183 | 11,922 | 8,262 | 5,872 | 3,854 | | | | | |
| De Kalb | 14,497 | 10,014 | 7,806 | 14,328 | 10,467 | 10,042 | | | | | |
| Dodge | 5,358 | | | | | | | | | | Formed in 1870 from parts of Montgomery, Pulaski, and Telfair. |
| Dooly | 12,420 | 9,700 | 8,917 | 8,361 | 4,427 | 2,135 | | | | | |
| Dougherty | 12,622 | 11,517 | 8,295 | | | | | | | | Formed in 1870 from part of Campbell; in 1877, part to Carroll. |
| Douglas | 6,934 | | | | | | | | | | |
| Early | 7,611 | 6,998 | 6,149 | 7,246 | 5,444 | 2,051 | 768 | | | | |
| Echols | 2,553 | 1,978 | 1,491 | | | | | | | | |
| Effingham | 5,979 | 4,214 | 4,755 | 3,864 | 3,075 | 2,924 | 3,018 | 2,586 | 2,072 | 2,424 | |
| Elbert | 12,957 | 9,249 | 10,433 | 12,959 | 11,125 | 12,354 | 11,788 | 12,156 | 10,094 | | |
| Emanuel | 9,759 | 6,134 | 5,081 | 4,577 | 3,129 | 2,673 | 2,928 | | | | |
| Fannin | 7,245 | 5,429 | 5,139 | | | | | | | | |
| Fayette | 8,605 | 8,221 | 7,047 | 8,709 | 6,191 | 5,504 | | | | | In 1870, part to Campbell. |
| Floyd | 24,418 | 17,230 | 15,195 | 8,205 | 4,441 | | | | | | |
| Forsyth | 10,550 | 7,983 | 7,749 | 8,850 | 5,610 | | | | | | |
| Franklin | 11,458 | 7,893 | 7,393 | 11,513 | 9,886 | 10,107 | 9,040 | 10,815 | 6,859 | 1,041 | |
| Fulton | 49,137 | 33,446 | 14,427 | | | | | | | | |
| Gilmer | 8,386 | 6,044 | 6,724 | 8,440 | 2,536 | | | | | | |
| Glascock | 3,577 | 2,736 | 2,437 | | | | | | | | |
| Glynn | 6,497 | 5,376 | 3,889 | 4,933 | 5,302 | 4,567 | 3,418 | 3,417 | 1,874 | 413 | |
| Gordon | 11,171 | 9,268 | 10,146 | 5,984 | | | | | | | |
| Greene | 17,547 | 12,454 | 12,652 | 13,068 | 11,690 | 12,549 | 13,589 | 11,679 | 10,761 | 5,405 | |
| Gwinnett | 19,531 | 12,431 | 12,940 | 11,257 | 10,804 | 13,289 | 4,589 | | | | |
| Habersham | 8,718 | 6,322 | 5,966 | 8,895 | 7,961 | 10,671 | 3,145 | | | | |
| Hall | 15,298 | 9,607 | 9,366 | 8,713 | 7,875 | 11,748 | 5,086 | | | | |
| Hancock | 16,989 | 11,317 | 12,044 | 11,578 | 9,659 | 11,820 | 12,734 | 13,330 | 14,456 | | |
| Haralson | 5,974 | 4,004 | 3,039 | | | | | | | | |
| Harris | 15,758 | 13,284 | 13,736 | 14,721 | 13,933 | 5,105 | | | | | |
| Hart | 9,094 | 6,783 | 6,137 | | | | | | | | |
| Heard | 8,769 | 7,866 | 7,805 | 6,923 | 5,320 | | | | | | In 1870, part to Rockdale. |
| Henry | 14,193 | 10,102 | 10,702 | 14,726 | 11,756 | 10,566 | | | | | |
| Houston | 22,414 | 20,406 | 15,611 | 16,450 | 9,711 | 7,369 | | | | | |
| Irwin | 2,696 | 1,837 | 1,609 | 3,334 | 2,038 | 1,180 | 411 | | | | Since 1870, part to Banks. |
| Jackson | 16,297 | 11,181 | 10,605 | 9,768 | 8,522 | 9,004 | 8,355 | 10,569 | 7,736 | | |
| Jasper | 11,851 | 10,439 | 10,743 | 11,486 | 11,111 | 13,131 | 14,614 | 7,573 | | | |
| Jefferson | 15,671 | 12,190 | 10,219 | 9,131 | 7,254 | 7,309 | 7,054 | 6,111 | 5,684 | | |
| Johnson | 4,800 | 2,964 | 2,919 | | | | | | | | |
| Jones | 11,613 | 9,436 | 9,107 | 10,224 | 10,065 | 13,345 | 16,570 | 8,597 | | | |
| Laurens | 10,053 | 7,834 | 6,998 | 6,442 | 5,585 | 5,589 | 5,436 | 2,210 | | | |
| Lee | 10,577 | 9,567 | 7,196 | 6,660 | 4,520 | 1,680 | | | | | |
| Liberty | 10,649 | 7,688 | 8,367 | 7,926 | 7,241 | 7,233 | 6,695 | 6,228 | 5,313 | 5,355 | In 1871, part from McIntosh. |
| Lincoln | 6,412 | 5,413 | 5,466 | 5,998 | 5,895 | 6,145 | 6,458 | 4,555 | 4,766 | | |
| Lowndes | 11,049 | 8,321 | 5,249 | 7,714 | 5,574 | 2,453 | | | | | |
| Lumpkin | 6,526 | 5,161 | 4,626 | 8,955 | 5,671 | | | | | | [Warren; organized in 1871. |
| McDuffie | 9,449 | | | | | | | | | | Formed in 1870 from parts of Columbia and |
| McIntosh | 6,241 | 4,401 | 5,546 | 6,027 | 5,360 | 4,998 | 5,129 | 3,730 | 2,660 | | In 1871, part to Liberty. |
| Macon | 11,675 | 11,458 | 8,449 | 7,052 | 5,045 | | | | | | |
| Madison | 7,978 | 5,227 | 5,933 | 5,703 | 4,510 | 4,646 | 3,735 | | | | |
| Marion | 8,598 | 8,000 | 7,390 | 10,280 | 4,812 | 1,436 | | | | | |
| Meriwether | 17,651 | 13,756 | 15,330 | 16,476 | 14,132 | 4,422 | | | | | |
| Miller | 3,720 | 3,091 | 1,791 | | | | | | | | |

TABLE II.—GEORGIA—Continued.

| COUNTIES. | 1880. | 1870. | 1860. | 1850. | 1840. | 1830. | 1820. | 1810. | 1800. | 1790. | REMARKS. |
|---|---|---|---|---|---|---|---|---|---|---|---|
| Milton | 6,261 | 4,284 | 4,602 | | | | | | | | |
| Mitchell | 9,392 | 6,633 | 4,308 | | | | | | | | |
| Monroe | 18,808 | 17,213 | 15,953 | 16,985 | 16,275 | 16,202 | | | | | |
| Montgomery | 5,381 | 3,586 | 2,997 | 2,154 | 1,616 | 1,269 | 1,869 | 2,954 | 3,180 | | In 1870, part to Dodge. |
| Morgan | 14,032 | 10,696 | 9,997 | 10,744 | 9,121 | 12,046 | 13,520 | 8,369 | | | |
| Murray | 8,269 | 6,500 | 7,083 | 14,433 | 4,695 | | | | | | |
| Muscogee | 19,322 | 16,663 | 16,584 | 18,578 | 11,699 | 3,508 | | | | | |
| Newton | 13,623 | 14,615 | 14,320 | 13,296 | 11,628 | 11,155 | | | | | In 1870, part to Rockdale. |
| Oconee | 6,351 | | | | | | | | | | Formed in 1875 from part of Clarke. |
| Oglethorpe | 15,400 | 11,782 | 11,549 | 12,259 | 10,868 | 13,618 | 14,046 | 12,297 | 9,780 | | |
| Paulding | 10,887 | 7,639 | 7,038 | 7,039 | 2,556 | | | | | | |
| Pickens | 6,790 | 5,317 | 4,951 | | | | | | | | |
| Pierce | 4,538 | 2,778 | 1,973 | | | | | | | | |
| Pike | 15,849 | 10,905 | 10,078 | 14,306 | 9,176 | 6,140 | | | | | |
| Polk | 11,952 | 7,842 | 6,295 | | | | | | | | |
| Pulaski | 14,058 | 11,940 | 8,744 | 6,727 | 5,389 | 4,906 | 5,283 | 2,093 | | | In 1870, part to Dodge. |
| Putnam | 14,539 | 10,461 | 10,125 | 10,794 | 10,260 | 13,261 | 15,475 | 10,029 | | | |
| Quitman | 4,392 | 4,150 | 3,499 | | | | | | | | |
| Rabun | 4,634 | 3,256 | 3,271 | 2,448 | 1,912 | 2,176 | 524 | | | | |
| Randolph | 13,341 | 10,561 | 9,571 | 12,868 | 8,276 | 2,191 | | | | | |
| Richmond | 34,665 | 25,724 | 21,284 | 16,246 | 11,932 | 11,644 | 8,608 | 6,189 | 5,475 | 11,317 | |
| Rockdale | 6,838 | | | | | | | | | | Formed in 1870 from parts of Henry and Newton. |
| Schley | 5,302 | 5,129 | 4,633 | | | | | | | | |
| Screven | 12,786 | 9,175 | 8,274 | 6,847 | 4,794 | 4,776 | 3,941 | 4,477 | 3,019 | | |
| Spalding | 12,585 | 10,205 | 8,699 | | | | | | | | |
| Stewart | 13,998 | 14,204 | 13,422 | 16,027 | 12,933 | | | | | | |
| Sumter | 18,239 | 16,559 | 9,428 | 10,322 | 5,759 | | | | | | |
| Talbot | 14,115 | 11,913 | 13,616 | 16,534 | 15,627 | 5,940 | | | | | |
| Taliaferro | 7,074 | 4,796 | 4,583 | 5,146 | 5,190 | 4,934 | | | | | |
| Tattnall | 6,938 | 4,860 | 4,352 | 3,227 | 2,724 | 2,040 | 2,644 | 2,206 | | | |
| Taylor | 8,597 | 7,143 | 5,998 | | | | | | | | |
| Telfair | 4,828 | 3,245 | 2,713 | 3,026 | 2,763 | 2,136 | 2,104 | 744 | | | In 1870, part to Dodge. |
| Terrell | 10,451 | 9,053 | 6,252 | | | | | | | | |
| Thomas | 20,597 | 14,523 | 10,766 | 10,103 | 6,766 | 3,299 | | | | | |
| Towns | 3,261 | 2,780 | 2,459 | | | | | | | | |
| Troup | 20,565 | 17,632 | 16,262 | 16,879 | 15,733 | 5,799 | | | | | |
| Twiggs | 8,918 | 8,545 | 8,320 | 8,179 | 8,422 | 8,031 | 10,640 | 3,405 | | | |
| Union | 6,431 | 5,267 | 4,413 | 7,234 | 3,152 | | | | | | |
| Upson | 12,400 | 9,430 | 9,910 | 9,424 | 9,408 | 7,013 | | | | | |
| Walker | 11,056 | 9,925 | 10,082 | 13,109 | 6,572 | | | | | | |
| Walton | 15,622 | 11,038 | 11,074 | 10,821 | 10,209 | 10,929 | 4,102 | 1,026 | | | |
| Ware | 4,159 | 2,286 | 2,200 | 3,888 | 2,323 | 1,205 | | | | | |
| Warren | 10,885 | 10,545 | 9,820 | 12,425 | 9,789 | 10,946 | 10,630 | 8,725 | 8,329 | | In 1870, part to McDuffie. |
| Washington | 21,964 | 15,842 | 12,608 | 11,766 | 10,565 | 9,820 | 10,627 | 9,940 | 10,300 | 4,552 | |
| Wayne | 5,980 | 2,177 | 2,208 | 1,499 | 1,258 | 963 | 1,010 | 676 | | | |
| Webster | 5,237 | 4,677 | 5,030 | | | | | | | | |
| White | 5,341 | 4,606 | 3,315 | | | | | | | | |
| Whitfield | 11,900 | 10,117 | 10,047 | | | | | | | | |
| Wilcox | 3,109 | 2,429 | 2,115 | | | | | | | | |
| Wilkes | 15,985 | 11,796 | 11,420 | 12,107 | 10,148 | 14,237 | 17,606 | 14,887 | 13,103 | 31,500 | |
| Wilkinson | 12,061 | 9,383 | 9,376 | 8,296 | 6,842 | 6,513 | 6,902 | 2,154 | | | |
| Worth | 5,892 | 3,778 | 2,763 | | | | | | | | |

## IDAHO TERRITORY.

*Organized as a Territory March* 3, 1863.

| | | | | | | | | | | | |
|---|---|---|---|---|---|---|---|---|---|---|---|
| The Territory | 32,610 | 14,999 | | | | | | | | | |
| Ada | 4,674 | 2,675 | | | | | | | | | In 1879, part to Washington. |
| Alturas | 1,693 | 689 | | | | | | | | | |
| Bear Lake | 3,235 | | | | | | | | | | In 1875, from part of Oneida. |
| Boisé | 3,214 | 3,834 | | | | | | | | | |
| Cassia | 1,312 | | | | | | | | | | In 1879, from part of Owyhee. |
| Idaho | 2,031 | 849 | | | | | | | | | In 1879, part to Washington. |
| Kootenai | 518 | | | | | | | | | | Unorganized. |
| Lemhi | 2,230 | 988 | | | | | | | | | |
| Nez Percé | 3,965 | 1,607 | | | | | | | | | |
| Oneida | 6,964 | 1,922 | | | | | | | | | In 1875, part to Bear Lake. |
| Owyhee | 1,426 | 1,713 | | | | | | | | | In 1879, part to Cassia. |
| Shoshone | 469 | 722 | | | | | | | | | |
| Washington | 879 | | | | | | | | | | In 1879, from parts of Ada and Idaho. |

## ILLINOIS.

*Organized as a Territory March* 1, 1809.—*Admitted as a State December* 3, 1818.

| | | | | | | | | | | |
|---|---|---|---|---|---|---|---|---|---|---|
| The State | 3,077,871 | 2,539,891 | 1,711,951 | 851,470 | 476,183 | 157,445 | 55,162 | 12,282 | 2,458 | |
| Adams | 59,135 | 56,362 | 41,323 | 26,508 | 14,476 | 2,186 | | | | |
| Alexander | 14,808 | 10,564 | 4,707 | 2,484 | 3,313 | 1,390 | 626 | | | |
| Bond | 14,866 | 13,152 | 9,815 | 6,144 | 5,060 | 3,124 | 2,931 | | | |
| Boone | 11,508 | 12,942 | 11,678 | 7,624 | 1,705 | | | | | |
| Brown | 13,041 | 12,205 | 9,938 | 7,198 | 4,183 | | | | | |
| Bureau | 33,172 | 32,415 | 26,426 | 8,841 | 3,067 | | | | | |
| Calhoun | 7,467 | 6,562 | 5,144 | 3,281 | 1,741 | 1,090 | | | | |
| Carroll | 16,976 | 16,705 | 11,733 | 4,586 | 1,023 | | | | | |
| Cass | 14,493 | 11,580 | 11,325 | 7,253 | 2,981 | | | | | |
| Champaign | 40,863 | 32,737 | 14,629 | 2,649 | 1,475 | | | | | |

LEGEND.
I Below 2 to a Sq. M.
II 2 to 6 "
III 6 to 11 "
IV 11 to 18 "
V 18 to 29 "
VI 29 to 45 "
VII 45 to 65 "
Cities of 4000 inhabitants or over in circles of solid color proportionate to population.
DENSITY OF
TOTAL POPULATION.
Exclusive of towns of 4000 inhabitants or over
1880.
Scale
GULF OF MEXICO
ATLANTIC OCEAN
SOUTH CAROLINA
LAKE PONTCHARTRAIN
MONROE
DADE
THE EVERGLADES
BAY OF FLORIDA
Key West
DRY TORTUGAS

TABLE II.—ILLINOIS—Continued.

| COUNTIES. | 1880. | 1870. | 1860. | 1850. | 1840. | 1830. | 1820. | 1810. | 1800. | 1790. | REMARKS. |
|---|---|---|---|---|---|---|---|---|---|---|---|
| Christian | 28,227 | 20,303 | 10,492 | 3,203 | 1,878 | | | | | | |
| Clark | 21,894 | 18,719 | 14,987 | 9,532 | 7,453 | 3,940 | 931 | | | | |
| Clay | 16,192 | 15,875 | 9,336 | 4,289 | 3,228 | 755 | | | | | |
| Clinton | 18,714 | 16,285 | 10,941 | 5,139 | 3,718 | 2,330 | | | | | |
| Coles | 27,042 | 25,235 | 14,203 | 9,335 | 9,616 | | | | | | |
| Cook | 607,524 | 349,966 | 144,954 | 43,385 | 10,201 | | | | | | |
| Crawford | 16,197 | 13,889 | 11,551 | 7,135 | 4,422 | 3,117 | 2,990 | | | | |
| Cumberland | 13,759 | 12,223 | 8,311 | 3,718 | | | | | | | |
| De Kalb | 26,768 | 23,265 | 19,086 | 7,540 | 1,697 | | | | | | |
| De Witt | 17,010 | 14,768 | 10,820 | 5,002 | 3,247 | | | | | | |
| Douglas | 15,853 | 13,484 | 7,140 | | | | | | | | |
| Du Page | 19,161 | 16,685 | 14,701 | 9,290 | 3,535 | | | | | | |
| Edgar | 25,499 | 21,450 | 16,925 | 10,692 | 8,225 | 4,071 | | | | | |
| Edwards | 8,597 | 7,565 | 5,454 | 3,524 | 3,070 | 1,649 | 3,444 | | | | |
| Effingham | 18,920 | 15,053 | 7,816 | 3,799 | 1,675 | | | | | | |
| Fayette | 23,241 | 19,638 | 11,189 | 8,075 | 6,328 | 2,704 | | | | | |
| Ford | 15,000 | 9,103 | 1,979 | | | | | | | | |
| Franklin | 16,129 | 12,652 | 9,303 | 5,681 | 3,682 | 4,083 | 1,763 | | | | |
| Fulton | 41,240 | 38,201 | 33,338 | 22,508 | 13,142 | 1,841 | | | | | |
| Gallatin | 12,861 | 11,134 | 8,055 | 5,448 | 10,760 | 7,405 | 3,155 | | | | |
| Greene | 23,010 | 20,277 | 16,093 | 12,429 | 11,951 | 7,674 | | | | | |
| Grundy | 16,732 | 14,938 | 10,379 | 3,0 3 | | | | | | | |
| Hamilton | 16,712 | 13,014 | 9,915 | 6,362 | 3,945 | 2,616 | | | | | |
| Hancock | 35,337 | 35,935 | 20,061 | 14,652 | 9,946 | 483 | | | | | |
| Hardin | 6,024 | 5,113 | 3,759 | 2,887 | 1,378 | | | | | | |
| Henderson | 10,722 | 12,582 | 9,501 | 4,612 | | | | | | | |
| Henry | 36,597 | 35,506 | 20,660 | 3,807 | 1,260 | 41 | | | | | |
| Iroquois | 35,451 | 25,782 | 12,325 | 4,149 | 1,695 | | | | | | |
| Jackson | 22,505 | 19,634 | 9,580 | 5,862 | 3,566 | 1,828 | 1,542 | | | | |
| Jasper | 14,515 | 11,234 | 8,364 | 3,220 | 1,472 | | | | | | |
| Jefferson | 20,686 | 17,864 | 12,065 | 8,109 | 5,762 | 2,555 | 691 | | | | |
| Jersey | 15,542 | 16,054 | 12,051 | 7,354 | 4,535 | | | | 100 | | |
| Jo Daviess | 27,528 | 27,820 | 27,325 | 18,604 | 6,180 | 2,111 | | | | | |
| Johnson | 13,078 | 11,248 | 9,342 | 4,114 | 3,626 | 1,596 | 843 | | | | |
| Kane | 44,939 | 39,091 | 30,062 | 16,703 | 6,501 | | | | | | |
| Kankakee | 25,047 | 24,352 | 15,412 | | | | | | | | |
| Kendall | 13,083 | 12,399 | 13,074 | 7,730 | | | | | | | |
| Knox | 38,344 | 39,522 | 28,663 | 13,279 | 7,060 | 274 | | | | | |
| Lake | 21,296 | 21,014 | 18,257 | 14,226 | 2,634 | | | | | | |
| La Salle | 70,403 | 60,792 | 48,332 | 17,815 | 9,348 | | | | | | |
| Lawrence | 13,663 | 12,533 | 9,214 | 6,121 | 7,092 | 3,668 | | | | | |
| Lee | 27,491 | 27,171 | 17,651 | 5,292 | 2,035 | | | | | | |
| Livingston | 38,450 | 31,471 | 11,637 | 1,552 | 759 | | | | | | |
| Logan | 25,037 | 23,053 | 14,272 | 5,128 | 2,333 | | | | | | |
| McDonough | 27,970 | 29,509 | 20,069 | 7,616 | 5,308 | | | | | | |
| McHenry | 24,908 | 23,762 | 22,080 | 14,978 | 2,578 | | | | | | |
| McLean | 60,100 | 53,988 | 28,772 | 10,163 | 6,565 | | | | | | |
| Macon | 30,665 | 26,481 | 13,738 | 3,928 | 3,039 | 1,122 | | | | | |
| Macoupin | 37,692 | 32,726 | 24,602 | 12,355 | 7,826 | 1,990 | | | | | |
| Madison | 50,126 | 44,131 | 31,251 | 20,441 | 14,433 | 6,221 | 13,550 | | | | |
| Marion | 23,686 | 20,622 | 12,739 | 6,720 | 4,742 | 2,125 | | | | | |
| Marshall | 15,055 | 16,956 | 13,437 | 5,180 | 1,849 | | | | | | |
| Mason | 16,242 | 16,184 | 10,931 | 5,921 | | | | | | | |
| Massac | 10,443 | 9,581 | 6,213 | 4,092 | | | | | | | |
| Menard | 13,024 | 11,785 | 9,584 | 6,349 | 4,431 | | | | | | |
| Mercer | 19,502 | 18,769 | 15,042 | 5,246 | 2,352 | 26 | | | | | |
| Monroe | 13,682 | 12,982 | 12,832 | 7,679 | 4,481 | 2,000 | 1,516 | | | | |
| Montgomery | 28,078 | 25,314 | 13,979 | 6,277 | 4,490 | 2,953 | | | | | |
| Morgan | 31,514 | 28,463 | 22,112 | 16,064 | 19,547 | 12,714 | | | | | |
| Moultrie | 13,699 | 10,385 | 6,385 | 3,294 | | | | | | | |
| Ogle | 29,937 | 27,492 | 22,888 | 10,020 | 3,479 | | | | | | |
| Peoria | 55,355 | 47,540 | 36,001 | 17,547 | 6,153 | | | | | | |
| Perry | 16,007 | 13,723 | 9,552 | 5,278 | 3,222 | 1,215 | | | | | |
| Piatt | 15,583 | 10,953 | 6,127 | 1,606 | | | | | | | |
| Pike | 33,751 | 30,768 | 27,249 | 18,819 | 11,728 | 2,396 | | | | | |
| Pope | 13,256 | 11,437 | 6,742 | 3,975 | 4,094 | 3,316 | 2,610 | | | | |
| Pulaski | 9,507 | 8,752 | 3,943 | 2,265 | | | | | | | |
| Putnam | 5,554 | 6,280 | 5,587 | 3,924 | 2,131 | 1,310 | | | | | |
| Randolph | 25,690 | 20,859 | 17,205 | 11,079 | 7,944 | 4,420 | 3,492 | 7,275 | 1,103 | | |
| Richland | 15,545 | 12,803 | 9,711 | 4,012 | | | | | | | |
| Rock Island | 38,302 | 29,783 | 21,005 | 6,937 | 2,610 | | | | | | |
| Saint Clair | 61,806 | 51,008 | 37,694 | 20,180 | 13,631 | 7,078 | 5,248 | 5,007 | 1,255 | | |
| Saline | 15,940 | 12,714 | 9,331 | 5,588 | | | | | | | |
| Sangamon | 52,894 | 46,352 | 32,274 | 19,228 | 14,716 | 12,960 | | | | | |
| Schuyler | 16,249 | 17,419 | 14,684 | 10,573 | 6,972 | 2,959 | | | | | |
| Scott | 10,741 | 10,580 | 9,069 | 7,914 | 6,215 | | | | | | |
| Shelby | 30,270 | 25,476 | 14,013 | 7,807 | 6,659 | 2,972 | | | | | |
| Stark | 11,207 | 10,751 | 9,004 | 3,710 | 1,573 | | | | | | |
| Stephenson | 31,963 | 30,608 | 25,112 | 11,666 | 2,800 | | | | | | |
| Tazewell | 29,666 | 27,903 | 21,470 | 12,052 | 7,221 | 4,716 | | | | | |
| Union | 18,102 | 16,518 | 11,181 | 7,615 | 5,524 | 3,239 | 2,362 | | | | |
| Vermilion | 41,588 | 30,388 | 19,800 | 11,492 | 9,303 | 5,836 | | | | | |
| Wabash | 9,945 | 8,841 | 7,313 | 4,690 | 4,240 | 2,710 | | | | | |
| Warren | 22,933 | 24,174 | 18,336 | 8,176 | 6,739 | 308 | | | | | |
| Washington | 21,112 | 17,599 | 13,731 | 6,953 | 4,810 | 1,675 | 1,517 | | | | |
| Wayne | 21,291 | 19,758 | 12,223 | 6,825 | 5,133 | 2,553 | 1,114 | | | | |
| White | 23,087 | 16,846 | 12,403 | 8,925 | 7,919 | 6,091 | 4,828 | | | | |
| Whiteside | 30,885 | 27,503 | 18,737 | 5,361 | 2,514 | | | | | | |
| Will | 53,422 | 43,013 | 29,321 | 16,703 | 10,167 | | | | | | |
| Williamson | 19,324 | 17,329 | 12,205 | 7,216 | 4,457 | | | | | | |
| Winnebago | 30,505 | 29,301 | 24,491 | 11,773 | 4,609 | | | | | | |
| Woodford | 21,620 | 18,956 | 13,282 | 4,415 | | | | | | | |

## TABLE II.—INDIANA.

*Organized as a Territory July* 4, 1800.—*Admitted as a State December* 11, 1816.

| COUNTIES. | 1880. | 1870. | 1860. | 1850. | 1840. | 1830. | 1820. | 1810. | 1800. | 1790. | REMARKS. |
|---|---|---|---|---|---|---|---|---|---|---|---|
| The State | 1,978,301 | 1,680,637 | 1,350,428 | 988,416 | 685,866 | 343,031 | 147,178 | 24,520 | 2,517 | ..... | |
| Adams | 15,385 | 11,382 | 9,252 | 5,797 | 2,264 | ..... | ..... | ..... | ..... | ..... | |
| Allen | 54,763 | 43,494 | 29,328 | 16,919 | 5,942 | 996 | ..... | ..... | ..... | ..... | |
| Bartholomew | 22,777 | 21,133 | 17,865 | 12,428 | 1,226 | 5,476 | ..... | ..... | ..... | ..... | |
| Benton | 11,108 | 5,615 | 2,800 | 1,144 | ..... | ..... | ..... | ..... | ..... | ..... | |
| Blackford | 8,020 | 6,272 | 4,122 | 2,860 | 10,042 | ..... | ..... | ..... | ..... | ..... | |
| Boone | 25,922 | 22,593 | 16,753 | 11,631 | 8,121 | 621 | ..... | ..... | ..... | ..... | |
| Brown | 10,204 | 8,681 | 6,507 | 4,846 | 2,364 | ..... | ..... | ..... | ..... | ..... | |
| Carroll | 18,345 | 16,152 | 13,489 | 11,015 | 7,810 | 1,611 | ..... | ..... | ..... | ..... | |
| Cass | 27,611 | 24,193 | 16,843 | 11,021 | 5,480 | 1,162 | ..... | ..... | ..... | ..... | |
| Clark | 28,610 | 24,770 | 20,502 | 15,828 | 14,595 | 10,686 | 8,709 | 5,670 | ..... | ..... | |
| Clay | 25,854 | 19,084 | 12,161 | 7,944 | 5,567 | 1,616 | ..... | ..... | ..... | ..... | |
| Clinton | 23,472 | 17,330 | 14,505 | 11,869 | 7,508 | 1,423 | ..... | ..... | ..... | ..... | |
| Crawford | 12,356 | 9,851 | 8,226 | 6,524 | 5,282 | 3,238 | 2,583 | ..... | ..... | ..... | |
| Daviess | 21,552 | 16,747 | 13,323 | 10,352 | 6,720 | 4,513 | 3,432 | ..... | ..... | ..... | |
| Dearborn | 26,671 | 24,116 | 24,406 | 20,166 | 19,327 | 13,074 | 11,468 | 7,310 | ..... | ..... | |
| Decatur | 19,779 | 19,053 | 17,294 | 15,107 | 12,171 | 5,887 | ..... | ..... | ..... | ..... | |
| De Kalb | 20,225 | 17,167 | 13,880 | 8,251 | 1,968 | ..... | ..... | ..... | ..... | ..... | |
| Delaware | 22,126 | 19,030 | 15,753 | 10,843 | 8,843 | 2,374 | 3,677 | ..... | ..... | ..... | |
| Dubois | 15,992 | 12,597 | 10,394 | 6,321 | 3,632 | 1,778 | 1,168 | ..... | ..... | ..... | |
| Elkhart | 33,454 | 26,026 | 20,986 | 12,690 | 6,660 | 935 | ..... | ..... | ..... | ..... | |
| Fayette | 11,394 | 10,476 | 10,225 | 10,217 | 9,837 | 9,112 | 5,950 | ..... | ..... | ..... | |
| Floyd | 24,590 | 23,300 | 20,183 | 14,875 | 9,454 | 6,361 | 2,776 | ..... | ..... | ..... | |
| Fountain | 20,228 | 16,389 | 15,566 | 13,253 | 11,218 | 7,610 | ..... | ..... | ..... | ..... | |
| Franklin | 20,092 | 20,223 | 19,549 | 17,968 | 13,349 | 10,190 | 10,763 | ..... | ..... | ..... | |
| Fulton | 14,301 | 12,726 | 9,422 | 5,982 | 1,993 | ..... | ..... | ..... | ..... | ..... | |
| Gibson | 22,742 | 17,371 | 14,532 | 10,771 | 8,977 | 5,418 | 3,876 | ..... | ..... | ..... | |
| Grant | 23,618 | 18,487 | 15,797 | 11,092 | 4,875 | ..... | ..... | ..... | ..... | ..... | |
| Greene | 22,096 | 19,514 | 16,041 | 12,313 | 8,321 | 4,242 | ..... | ..... | ..... | ..... | |
| Hamilton | 24,801 | 20,882 | 17,310 | 12,684 | 9,855 | 1,757 | ..... | ..... | ..... | ..... | |
| Hancock | 17,123 | 15,123 | 12,802 | 9,698 | 7,535 | 1,436 | ..... | ..... | ..... | ..... | |
| Harrison | 21,326 | 19,013 | 18,521 | 15,286 | 12,459 | 10,273 | 7,875 | 3,595 | ..... | ..... | |
| Hendricks | 22,981 | 20,277 | 16,953 | 14,083 | 11,264 | 3,975 | ..... | ..... | ..... | ..... | |
| Henry | 24,016 | 22,986 | 20,119 | 17,605 | 15,128 | 6,497 | ..... | ..... | ..... | ..... | |
| Howard | 19,584 | 15,847 | 12,524 | 9,657 | ..... | ..... | ..... | ..... | ..... | ..... | |
| Huntington | 21,805 | 19,036 | 14,867 | 7,850 | 1,579 | ..... | ..... | ..... | ..... | ..... | |
| Jackson | 23,050 | 18,974 | 16,286 | 11,047 | 8,961 | 4,870 | 4,010 | ..... | ..... | ..... | |
| Jasper | 9,464 | 6,354 | 4,291 | 3,540 | 1,267 | ..... | ..... | ..... | ..... | ..... | |
| Jay | 19,282 | 15,000 | 11,390 | 7,047 | 3,863 | ..... | ..... | ..... | ..... | ..... | |
| Jefferson | 25,977 | 29,741 | 25,936 | 23,916 | 16,614 | 11,465 | 8,038 | ..... | ..... | ..... | |
| Jennings | 16,453 | 16,218 | 14,749 | 12,096 | 8,829 | 3,974 | 2,000 | ..... | ..... | ..... | |
| Johnson | 19,537 | 18,366 | 14,854 | 12,101 | 9,352 | 4,019 | ..... | ..... | ..... | ..... | |
| Knox | 26,324 | 21,562 | 16,056 | 11,084 | 10,657 | 6,525 | 5,437 | 7,945 | 2,517 | ..... | |
| Kosciusko | 26,494 | 23,531 | 17,418 | 10,243 | 4,170 | ..... | ..... | ..... | ..... | ..... | |
| Lagrange | 15,630 | 14,148 | 11,366 | 8,337 | 3,664 | ..... | ..... | ..... | ..... | ..... | |
| Lake | 15,001 | 12,339 | 9,145 | 3,991 | 1,468 | ..... | ..... | ..... | ..... | ..... | |
| La Porte | 30,085 | 27,062 | 22,019 | 12,145 | 8,184 | ..... | ..... | ..... | ..... | ..... | |
| Lawrence | 18,543 | 14,628 | 13,692 | 12,007 | 11,782 | 9,234 | 4,116 | ..... | ..... | ..... | |
| Madison | 27,527 | 22,770 | 16,518 | 12,375 | 8,874 | 2,238 | ..... | ..... | ..... | ..... | |
| Marion | 102,782 | 71,939 | 39,855 | 24,103 | 16,080 | 7,192 | ..... | ..... | ..... | ..... | |
| Marshall | 23,414 | 20,211 | 12,722 | 5,348 | 1,651 | ..... | ..... | ..... | ..... | ..... | |
| Martin | 13,475 | 11,103 | 8,975 | 5,941 | 3,875 | 2,010 | 1,032 | ..... | ..... | ..... | |
| Miami | 24,083 | 21,052 | 16,851 | 11,304 | 3,048 | ..... | ..... | ..... | ..... | ..... | |
| Monroe | 15,875 | 14,168 | 12,847 | 11,286 | 10,143 | 6,577 | 2,679 | ..... | ..... | ..... | |
| Montgomery | 27,316 | 23,765 | 20,888 | 18,084 | 14,438 | 7,317 | ..... | ..... | ..... | ..... | |
| Morgan | 18,900 | 17,528 | 16,110 | 14,576 | 10,741 | 5,593 | ..... | ..... | ..... | ..... | |
| Newton | 8,167 | 5,829 | 2,360 | ..... | ..... | ..... | ..... | ..... | ..... | ..... | |
| Noble | 22,956 | 20,389 | 14,915 | 7,946 | 2,702 | ..... | ..... | ..... | ..... | ..... | |
| Ohio | 5,563 | 5,837 | 5,462 | 5,308 | ..... | ..... | ..... | ..... | ..... | ..... | |
| Orange | 14,363 | 13,407 | 12,076 | 10,809 | 9,602 | 7,001 | 5,368 | ..... | ..... | ..... | |
| Owen | 15,901 | 16,137 | 14,376 | 12,106 | 8,350 | 4,017 | 898 | ..... | ..... | ..... | |
| Parke | 19,460 | 18,166 | 15,538 | 14,968 | 13,490 | 7,535 | ..... | ..... | ..... | ..... | |
| Perry | 16,997 | 14,801 | 11,847 | 7,268 | 4,655 | 3,360 | 2,330 | ..... | ..... | ..... | |
| Pike | 16,383 | 13,779 | 10,078 | 7,720 | 4,760 | 2,475 | 1,472 | ..... | ..... | ..... | |
| Porter | 17,227 | 13,942 | 10,313 | 5,234 | 2,162 | ..... | ..... | ..... | ..... | ..... | |
| Posey | 26,357 | 19,185 | 16,167 | 12,540 | 9,683 | 6,549 | 4,061 | ..... | ..... | ..... | |
| Pulaski | 9,851 | 7,801 | 5,711 | 2,595 | 561 | ..... | ..... | ..... | ..... | ..... | |
| Putnam | 22,501 | 21,514 | 20,651 | 18,615 | 16,843 | 8,262 | ..... | ..... | ..... | ..... | |
| Randolph* | ..... | ..... | ..... | ..... | ..... | ..... | ..... | ..... | 1,103 | ..... | |
| Randolph | 26,435 | 22,862 | 18,997 | 14,725 | 10,684 | 3,912 | 1,808 | ..... | ..... | ..... | |
| Ripley | 21,627 | 20,977 | 19,054 | 14,820 | 10,392 | 3,989 | 1,822 | ..... | ..... | ..... | |
| Rush | 19,238 | 17,626 | 16,193 | 16,445 | 16,456 | 9,707 | ..... | ..... | ..... | ..... | |
| Saint Clair* | ..... | ..... | ..... | ..... | ..... | ..... | ..... | ..... | 1,255 | ..... | |
| Saint Joseph | 33,178 | 25,322 | 18,455 | 10,954 | 6,425 | 287 | ..... | ..... | ..... | ..... | |
| Scott | 8,343 | 7,873 | 7,303 | 5,885 | 4,242 | 3,092 | 2,354 | ..... | ..... | ..... | |
| Shelby | 25,257 | 21,892 | 19,569 | 15,502 | 12,005 | 6,205 | ..... | ..... | ..... | ..... | |
| Spencer | 22,122 | 17,998 | 14,556 | 8,616 | 6,305 | 3,196 | 1,882 | ..... | ..... | ..... | |
| Starke | 5,105 | 3,888 | 2,195 | 557 | 149 | ..... | ..... | ..... | ..... | ..... | |
| Steuben | 14,645 | 12,854 | 10,374 | 6,104 | 2,578 | ..... | ..... | ..... | ..... | ..... | |
| Sullivan | 20,336 | 18,453 | 15,664 | 10,141 | 8,315 | 4,630 | 3,498 | ..... | ..... | ..... | |
| Switzerland | 13,336 | 12,134 | 12,698 | 12,932 | 9,920 | 7,028 | 3,934 | ..... | ..... | ..... | |

*Now part of the State of Illinois.

TABLE II.—INDIANA—Continued.

| COUNTIES. | 1880. | 1870. | 1860. | 1850. | 1840. | 1830. | 1820. | 1810. | 1800. | 1790. | REMARKS. |
|---|---|---|---|---|---|---|---|---|---|---|---|
| Tippecanoe | 35,966 | 33,515 | 25,726 | 19,377 | 13,724 | 7,187 | | | | | |
| Tipton | 14,407 | 11,953 | 8,170 | 3,532 | | | | | | | |
| Union | 7,673 | 6,341 | 7,109 | 6,944 | 8,017 | 7,944 | | | | | |
| Vanderburgh | 42,193 | 33,145 | 20,552 | 11,414 | 6,250 | 2,611 | 1,798 | | | | |
| Vermillion | 12,025 | 10,840 | 9,422 | 8,661 | 8,274 | 5,692 | | | | | |
| Vigo | 45,658 | 33,540 | 22,517 | 15,289 | 12,076 | 5,766 | 3,300 | | | | |
| Wabash | 25,241 | 21,305 | 17,547 | 12,138 | 2,756 | | 147 | | | | |
| Warren | 11,497 | 10,204 | 10,057 | 7,387 | 5,656 | 2,861 | | | | | |
| Warrick | 20,162 | 17,653 | 13,261 | 8,811 | 6,321 | 2,877 | 1,749 | | | | |
| Washington | 18,955 | 18,495 | 17,909 | 17,040 | 15,269 | 13,064 | 9,039 | | | | |
| Wayne | 38,613 | 34,048 | 29,558 | 25,320 | 23,290 | 18,571 | 12,119 | | | | |
| Wells | 18,442 | 13,585 | 10,844 | 6,152 | 1,822 | | | | | | |
| White | 13,795 | 10,554 | 8,258 | 4,761 | 1,832 | | | | | | |
| Whitley | 16,941 | 14,399 | 10,730 | 5,190 | 1,237 | | | | | | |

## IOWA.

*Organized as a Territory July* 3, 1838.—*Admitted as a State March* 3, 1845.—*Readmitted with enlarged boundaries December* 28, 1846.

| | | | | | | | | | | |
|---|---|---|---|---|---|---|---|---|---|---|
| The State | 1,624,615 | 1,194,020 | 674,913 | 192,214 | 43,112 | | | | | |
| Adair | 11,667 | 3,982 | 984 | | | | | | | |
| Adams | 11,888 | 4,614 | 1,533 | | | | | | | |
| Allamakee | 19,791 | 17,868 | 12,237 | 777 | | | | | | |
| Appanoose | 16,636 | 16,456 | 11,931 | 3,131 | | | | | | |
| Audubon | 7,448 | 1,212 | 454 | | | | | | | |
| Benton | 24,888 | 22,454 | 8,496 | 672 | | | | | | |
| Black Hawk | 23,913 | 21,706 | 8,244 | 135 | | | | | | |
| Boone | 20,838 | 14,584 | 4,232 | 735 | | | | | | |
| Bremer | 14,081 | 12,528 | 4,915 | | | | | | | |
| Buchanan | 18,546 | 17,034 | 7,906 | 517 | | | | | | |
| Buena Vista | 7,537 | 1,585 | 57 | | | | | | | |
| Butler | 14,293 | 9,951 | 3,724 | | | | | | | |
| Calhoun | 5,595 | 1,602 | 147 | | | | | | | |
| Carroll | 12,351 | 2,451 | 281 | | | | | | | |
| Cass | 16,943 | 5,464 | 1,612 | | | | | | | |
| Cedar | 18,936 | 19,731 | 12,940 | 3,941 | 1,253 | | | | | |
| Cerro Gordo | 11,461 | 4,722 | 940 | | | | | | | |
| Cherokee | 8,240 | 1,967 | 58 | | | | | | | |
| Chickasaw | 14,534 | 10,180 | 4,336 | | | | | | | |
| Clarke | 11,513 | 8,735 | 5,427 | 79 | | | | | | |
| Clay | 4,248 | 1,523 | 52 | | | | | | | |
| Clayton | 28,829 | 27,771 | 20,728 | 3,873 | 1,101 | | | | | |
| Clinton | 36,763 | 35,357 | 18,938 | 2,822 | 821 | | | | | |
| Crawford | 12,413 | 2,530 | 383 | | | | | | | |
| Dallas | 18,746 | 12,019 | 5,244 | 854 | | | | | | |
| Davis | 16,468 | 15,565 | 13,764 | 7,264 | | | | | | |
| Decatur | 15,336 | 12,018 | 8,677 | 965 | | | | | | |
| Delaware | 17,950 | 17,432 | 11,024 | 1,759 | 168 | | | | | |
| Des Moines | 33,099 | 27,256 | 19,611 | 12,988 | 5,577 | | | | | |
| Dickinson | 1,901 | 1,389 | 180 | | | | | | | |
| Dubuque | 42,996 | 38,969 | 31,164 | 10,841 | 3,059 | | | | | |
| Emmet | 1,550 | 1,392 | 105 | | | | | | | |
| Fayette | 22,258 | 16,973 | 12,073 | 825 | | | | | | |
| Floyd | 14,677 | 10,768 | 3,744 | | | | | | | |
| Franklin | 10,249 | 4,738 | 1,309 | | | | | | | |
| Fremont | 17,652 | 11,174 | 5,074 | 1,244 | | | | | | |
| Greene | 12,727 | 4,627 | 1,374 | | | | | | | |
| Grundy | 12,639 | 6,399 | 793 | | | | | | | |
| Guthrie | 14,394 | 7,061 | 3,058 | | | | | | | |
| Hamilton | 11,252 | 6,055 | 1,699 | | | | | | | |
| Hancock | 3,453 | 999 | 179 | | | | | | | |
| Hardin | 17,807 | 13,684 | 5,440 | | | | | | | |
| Harrison | 16,649 | 8,931 | 3,621 | | | | | | | |
| Henry | 20,986 | 21,463 | 18,701 | 8,707 | 3,772 | | | | | |
| Howard | 10,837 | 6,282 | 3,168 | | | | | | | |
| Humboldt | 5,341 | 2,596 | 332 | | | | | | | |
| Ida | 4,382 | 226 | 43 | | | | | | | |
| Iowa | 19,221 | 16,644 | 8,029 | 822 | | | | | | |
| Jackson | 23,771 | 22,619 | 18,493 | 7,210 | 1,411 | | | | | |
| Jasper | 25,963 | 22,116 | 9,883 | 1,280 | | | | | | |
| Jefferson | 17,469 | 17,839 | 15,038 | 9,904 | 2,773 | | | | | |
| Johnson | 25,429 | 24,898 | 17,573 | 4,472 | 1,491 | | | | | |
| Jones | 21,052 | 19,731 | 13,306 | 3,007 | 471 | | | | | |
| Keokuk | 21,258 | 19,434 | 13,271 | 4,822 | | | | | | |
| Kossuth | 6,178 | 3,351 | 416 | | | | | | | |
| Lee | 34,859 | 37,210 | 29,232 | 18,861 | 6,093 | | | | | |
| Linn | 37,237 | 31,080 | 18,947 | 5,444 | 1,373 | | | | | |
| Louisa | 13,142 | 12,877 | 10,370 | 4,939 | 1,927 | | | | | |
| Lucas | 14,530 | 10,388 | 5,766 | 471 | | | | | | |
| Lyon | 1,968 | 221 | | | | | | | | |
| Madison | 17,224 | 13,884 | 7,339 | 1,179 | | | | | | |
| Mahaska | 25,202 | 22,508 | 14,816 | 5,989 | | | | | | |
| Marion | 25,111 | 24,496 | 16,813 | 5,482 | | | | | | |
| Marshall | 23,752 | 17,576 | 6,015 | 338 | | | | | | |
| Mills | 14,137 | 8,718 | 4,481 | | | | | | | |

TABLE II.—IOWA—Continued.

| COUNTIES. | 1880. | 1870. | 1860. | 1850. | 1840. | 1830. | 1820. | 1810. | 1800. | 1790. | REMARKS. |
|---|---|---|---|---|---|---|---|---|---|---|---|
| Mitchell | 14,363 | 9,582 | 3,409 | | | | | | | | |
| Monona | 9,055 | 3,654 | 832 | | | | | | | | |
| Monroe | 13,719 | 12,724 | 8,612 | 2,884 | | | | | | | |
| Montgomery | 15,895 | 5,934 | 1,256 | | | | | | | | |
| Muscatine | 23,170 | 21,688 | 16,444 | 5,731 | 1,942 | | | | | | |
| O'Brien | 4,155 | 715 | 8 | | | | | | | | |
| Osceola | 2,219 | | | | | | | | | | Organized January 1, 1872; previously attached to Woodbury. |
| Page | 19,667 | 9,975 | 4,419 | 551 | | | | | | | |
| Palo Alto | 4,131 | 1,336 | 132 | | | | | | | | |
| Plymouth | 8,566 | 2,199 | 148 | | | | | | | | |
| Pocahontas | 3,713 | 1,446 | 103 | | | | | | | | |
| Polk | 42,395 | 27,857 | 11,625 | 4,513 | | | | | | | |
| Pottawattamie | 39,850 | 16,803 | 4,968 | 7,828 | | | | | | | |
| Poweshiek | 18,936 | 15,581 | 5,668 | 615 | | | | | | | |
| Ringgold | 12,085 | 5,691 | 2,023 | | | | | | | | |
| Sac | 8,774 | 1,411 | 246 | | | | | | | | |
| Scott | 41,266 | 38,599 | 25,959 | 5,986 | 2,140 | | | | | | |
| Shelby | 12,696 | 2,540 | 818 | | | | | | | | |
| Sioux | 5,426 | 576 | 10 | | | | | | | | |
| Story | 16,906 | 11,051 | 4,051 | | | | | | | | |
| Tama | 21,585 | 16,131 | 5,285 | 8 | | | | | | | |
| Taylor | 15,635 | 6,989 | 3,590 | 204 | | | | | | | |
| Union | 14,980 | 5,986 | 2,012 | | | | | | | | |
| Van Buren | 17,043 | 17,672 | 17,081 | 12,270 | 6,146 | | | | | | |
| Wapello | 25,285 | 22,346 | 14,518 | 8,471 | | | | | | | |
| Warren | 19,578 | 17,980 | 10,281 | 961 | | | | | | | |
| Washington | 20,374 | 18,952 | 14,235 | 4,957 | 1,594 | | | | | | |
| Wayne | 16,127 | 11,287 | 6,409 | 340 | | | | | | | |
| Webster | 15,951 | 10,484 | 2,504 | | | | | | | | |
| Winnebago | 4,917 | 1,562 | 168 | | | | | | | | |
| Winneshiek | 23,938 | 23,570 | 13,942 | 546 | | | | | | | |
| Woodbury | 14,996 | 6,172 | 1,119 | | | | | | | | |
| Worth | 7,953 | 2,892 | 756 | | | | | | | | |
| Wright | 5,062 | 2,392 | 653 | | | | | | | | |

## KANSAS.

*Organized as a Territory May 30, 1854.—Admitted as a State January 29, 1861.*

| | | | | | | | | | | | |
|---|---|---|---|---|---|---|---|---|---|---|---|
| The State | 996,096 | 364,399 | 107,206 | | | | | | | | |
| Allen | 11,303 | 7,022 | 3,682 | | | | | | | | |
| Anderson | 9,057 | 5,220 | 2,400 | | | | | | | | |
| Arapahoe | 3 | | | | | | | | | | In 1873 formed from original territory; unorganized. |
| Atchison | 26,668 | 15,507 | 7,720 | | | | | | | | |
| Barbour | 2,661 | | | | | | | | | | Formed prior to, but not separately returned in, 1870. Organized and parts from Harper and Pratt in 1873. |
| Barton | 10,318 | 2 | | | | | | | | | Organized in 1872. |
| Bourbon | 19,591 | 15,076 | 6,101 | | | | | | | | |
| Breckenridge | | | 3,197 | | | | | | | | |
| Brown | 12,817 | 6,823 | 2,607 | | | | | | | | |
| Buffalo | 191 | | | | | | | | | | In 1873 formed from original territory; unorganized. |
| Butler | 18,586 | 3,035 | 437 | | | | | | | | |
| Chase | 6,081 | 1,975 | 808 | | | | | | | | |
| Chautauqua | 11,072 | | | | | | | | | | In 1875 formed and organized from part of Howard. |
| Cherokee | 21,905 | 11,038 | | | | | | | | | |
| Cheyenne | 37 | | | | | | | | | | In 1873 formed from original territory; unorganized. |
| Clark | 163 | | | | | | | | | | Formed prior to, but not separately returned in, 1870. Part from Ford in 1873; unorganized. |
| Clay | 12,320 | 2,942 | 163 | | | | | | | | |
| Cloud | 15,343 | 2,323 | | | | | | | | | |
| Coffey | 11,438 | 6,201 | 2,842 | | | | | | | | |
| Comanche | 372 | | | | | | | | | | In 1875 formed from part of Kiowa; unorganized. |
| Cowley | 21,538 | 1,175 | | | | | | | | | |
| Crawford | 16,851 | 8,160 | | | | | | | | | |
| Davis | 6,094 | 5,526 | 1,163 | | | | | | | | In 1873 and 1875, parts from Riley. |
| Decatur | 4,186 | | | | | | | | | | In 1873 formed from original territory; organized in 1879. |
| Dickinson | 15,251 | 3,043 | 378 | | | | | | | | |
| Doniphan | 14,257 | 13,969 | 8,083 | | | | | | | | |
| Dorn | | | 88 | | | | | | | | |
| Douglas | 21,700 | 20,592 | 8,037 | | | | | | | | In 1875, pt. fr. Kiowa and orig. ter. |
| Edwards | 2,409 | | | | | | | | | | Formed and organized in 1874 from parts of Kiowa |
| Elk | 10,623 | | | | | | | | | | Formed and organized in 1875 from part of Howard. |
| Ellis | 6,179 | 1,336 | | | | | | | | | |
| Ellsworth | 8,494 | 1,185 | | | | | | | | | |
| Foote | 411 | | | | | | | | | | In 1873 formed from original territory; unorganized. |
| Ford | 3,122 | 427 | | | | | | | | | Organized in 1873; part from Hodgeman, and part to Clark. |
| Franklin | 16,707 | 10,385 | 3,030 | | | | | | | | |
| Godfrey | | | 19 | | | | | | | | |
| Gove | 1,196 | | | | | | | | | | Unorganized. |
| Graham | 4,258 | | | | | | | | | | Organized April 1, 1880. |
| Grant | 9 | | | | | | | | | | In 1873 formed from original territory; unorganized. |
| Greeley | 3 | | | | | | | | | | In 1873, formed from original territory; unorganized. |
| Greenwood | 10,548 | 3,484 | 759 | | | | | | | | |
| Hamilton | 168 | | | | | | | | | | In 1873 formed from original territory; unorganized. |
| Harper | 4,193 | | | | | | | | | | Formed prior to, but not separately returned in 1870. Part to Kingman in 1872. In 1873 organized and part to Barbour. |

Sheet № 4.

DEPARTMENT OF THE INTERIOR.

TENTH CENSUS OF THE UNITED STATES.

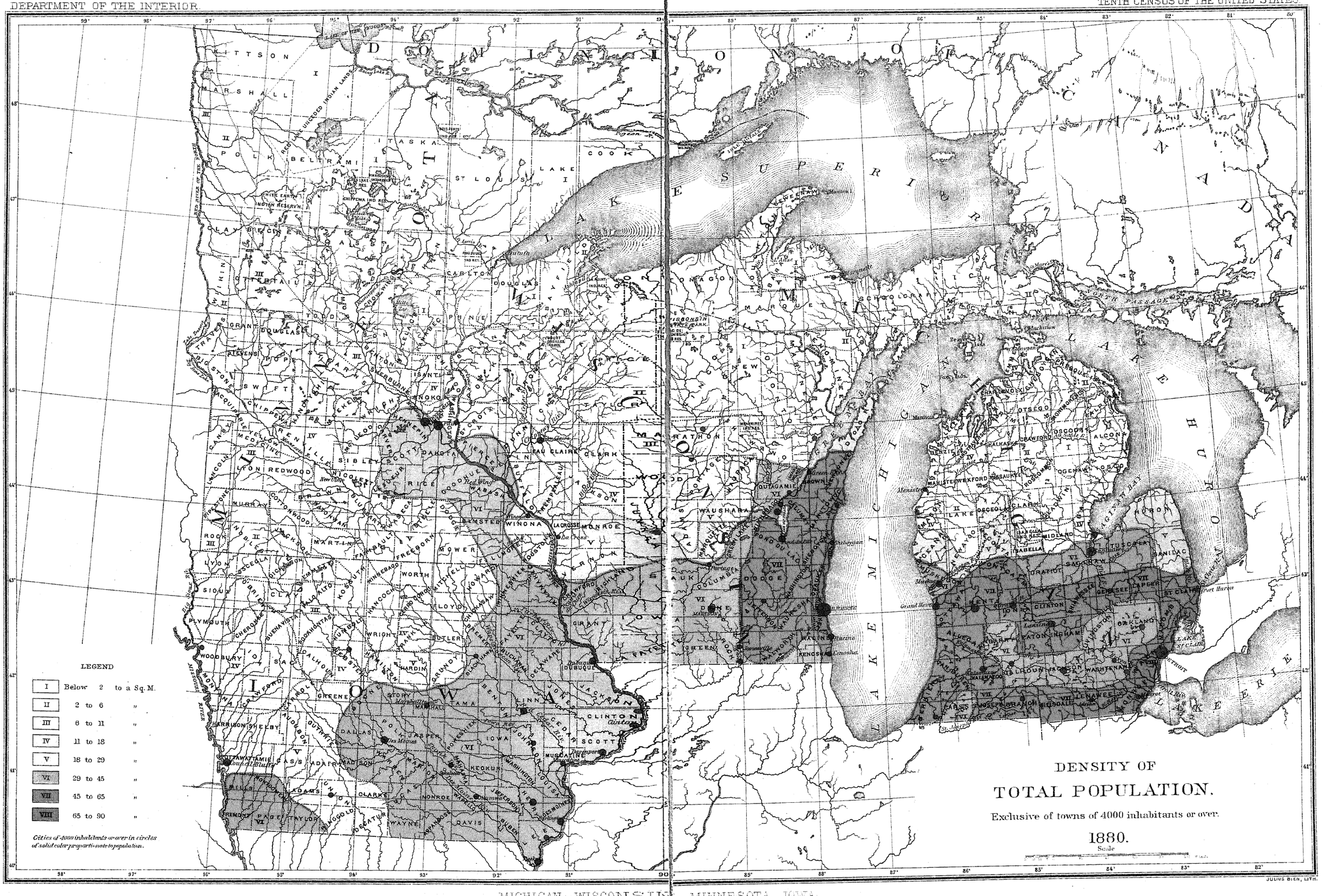


MICHIGAN, WISCONSIN, MINNESOTA, IOWA.

TABLE II.—KANSAS—Continued.

| COUNTIES. | 1880. | 1870. | 1860. | 1850. | 1840. | 1830. | 1820. | 1810. | 1800. | 1790. | REMARKS. |
|---|---|---|---|---|---|---|---|---|---|---|---|
| Harvey | 11,451 | | | | | | | | | | Formed and organized in 1872 fr. pts. of McPherson and Sedgwick. In 1873, pt. fr. Marion. |
| Hodgeman | 1,704 | | | | | | | | | | Formed prior to, but not separately returned in, 1870. In 1873, part from original territory, and part to Ford; organized in 1879. |
| Howard | | 2,794 | | | | | | | | | Absorbed by Chautauqua and Elk in 1875. |
| Hunter | | | 158 | | | | | | | | |
| Jackson | 10,718 | 6,053 | 1,936 | | | | | | | | |
| Jefferson | 15,563 | 12,526 | 4,459 | | | | | | | | |
| Jewell | 17,475 | 207 | | | | | | | | | Organized July 30, 1870. |
| Johnson | 16,853 | 13,684 | 4,304 | | | | | | | | |
| Kansas | 9 | | | | | | | | | | In 1873 formed from original territory; unorganized. |
| Kearney | 159 | | | | | | | | | | Do. Do. |
| Kingman | 3,713 | | | | | | | | | | In 1872 formed from parts of Harper and Reno; organized in 1874. |
| Labette | 22,735 | 9,973 | | | | | | | | | |
| Lane | 601 | | | | | | | | | | In 1873 formed from original territory; unorganized. |
| Leavenworth | 32,355 | 32,444 | 12,606 | | | | | | | | |
| Lincoln | 8,582 | 516 | | | | | | | | | |
| Linn | 15,298 | 12,174 | 6,336 | | | | | | | | |
| Lykins | | | 4,980 | | | | | | | | |
| Lyon | 17,326 | 8,014 | | | | | | | | | |
| McGhee | | | 1,501 | | | | | | | | No records to account for its disappearance. |
| McPherson | 17,143 | 738 | | | | | | | | | In 1873, parts to Harvey and Reno. |
| Madison | | | 636 | | | | | | | | |
| Marion | 12,453 | 768 | 74 | | | | | | | | In 1873, part to Harvey. |
| Marshall | 16,136 | 6,901 | 2,280 | | | | | | | | |
| Meade | 296 | | | | | | | | | | In 1873 formed from original territory; unorganized. |
| Miami | 17,802 | 11,725 | | | | | | | | | |
| Mitchell | 14,011 | 485 | | | | | | | | | |
| Montgomery | 18,213 | 7,564 | | | | | | | | | |
| Morris | 9,265 | 2,225 | 770 | | | | | | | | |
| Nemaha | 12,462 | 7,[illegible] | 2,436 | | | | | | | | |
| Neosho | 15,121 | 10,206 | | | | | | | | | |
| Ness | 3,722 | 2 | | | | | | | | | Organized April 14, 1880. |
| Norton | 6,998 | | | | | | | | | | Organized in 1872; in 1873 name changed to Billings; in 1874 name changed back to Norton. |
| Osage | 19,642 | 7,648 | 1,113 | | | | | | | | |
| Osborne | 12,517 | 33 | | | | | | | | | Organized in 1871. |
| Otoe | | | 238 | | | | | | | | |
| Ottawa | 10,307 | 2,127 | | | | | | | | | |
| Pawnee | 5,396 | 179 | | | | | | | | | Organized in 1872; in 1873, parts from Rush and Stafford, and part to unorganized territory; in 1874 original territory attached. |
| Phillips | 12,014 | | | | | | | | | | Organized in 1872. |
| Pottawatomie | 16,350 | 7,848 | 1,529 | | | | | | | | |
| Pratt | 1,890 | | | | | | | | | | In 1873 part to Barbour; organized in 1879. |
| Rawlins | 1,623 | | | | | | | | | | In 1873 formed fr. orig. ter.; unorganized. |
| Reno | 12,826 | | | | | | | | | | Formed prior to, but not separately returned in, 1870; in 1872, organized and parts from McPherson, Rice, and Sedgwick, and part to Kingman. |
| Republic | 14,913 | 1,281 | | | | | | | | | |
| Rice | 9,292 | 5 | | | | | | | | | Organized in 1871; in 1872, part to Reno. |
| Riley | 10,430 | 5,105 | 1,224 | | | | | | | | In '71, pt. fr. Wabaunsee; in '73, & '75, pts. to Davis. |
| Rooks | 8,112 | | | | | | | | | | Formed prior to, but not separately returned in, 1870; organized in 1872. |
| Rush | 5,490 | | | | | | | | | | Formed prior to, but not separately returned in, 1870; in 1873, part to Pawnee; organized in 1874. |
| Russell | 7,351 | 156 | | | | | | | | | Organized in 1872. |
| Saline | 13,808 | 4,246 | | | | | | | | | |
| Scott | 43 | | | | | | | | | | In 1873 formed from original territory; unorganized. |
| Sedgwick | 18,753 | 1,095 | | | | | | | | | In 1872, parts to Harvey and Reno. |
| Sequoyah | 568 | | | | | | | | | | In 1873 formed from original territory; unorganized. |
| Seward | 5 | | | | | | | | | | In 1873 formed from orig. ter.; unorganized. |
| Shawnee | 29,093 | 13,121 | 3,513 | | | | | | | | |
| Sheridan | 1,567 | | | | | | | | | | In 1873 formed from orig. ter.; unorganized. |
| Sherman | 13 | | | | | | | | | | Do. Do. |
| Smith | 13,883 | 66 | | | | | | | | | Organized in 1872. |
| Stafford | 4,755 | | | | | | | | | | Formed prior to, but not separately returned in, 1870; in 1873, pt. to Pawnee; organ. in 1879. |
| Stanton | 5 | | | | | | | | | | In 1873 formed from orig. ter.; unorganized. |
| Stevens | 12 | | | | | | | | | | Do. Do. |
| Sumner | 20,812 | 22 | | | | | | | | | Organized in 1871. |
| Thomas | 161 | | | | | | | | | | In 1873 formed from original territory; unorganized. |
| Trego | 2,535 | 166 | | | | | | | | | Organized in 1879. |
| Wabaunsee | 8,756 | 3,362 | 1,023 | | | | | | | | In 1871, part to Riley. |
| Wallace | 686 | 538 | | | | | | | | | |
| Washington | 14,910 | 4,081 | 383 | | | | | | | | |
| Wichita | 14 | | | | | | | | | | In 1873 formed from original territory; unorganized. |
| Wilson | 13,775 | 6,694 | 27 | | | | | | | | |
| Woodson | 6,535 | 3,827 | 1,488 | | | | | | | | |
| Wyandotte | 19,143 | 10,015 | 2,609 | | | | | | | | |

339

## TABLE II.—KENTUCKY.

*Admitted as a State June* 1, 1792.

| COUNTIES. | 1880. | 1870. | 1860. | 1850. | 1840. | 1830. | 1820. | 1810. | 1800. | 1790. | REMARKS. |
|---|---|---|---|---|---|---|---|---|---|---|---|
| The State | 1,648,690 | 1,321,011 | 1,155,684 | 982,405 | 779,828 | 687,917 | 564,135 | 406,511 | 220,955 | 73,677 | |
| Adair | 13,078 | 11,065 | 9,509 | 9,898 | 8,466 | 8,217 | 8,765 | 6,011 | | | |
| Allen | 12,089 | 10,296 | 9,187 | 8,742 | 7,829 | 6,485 | 5,827 | | | | |
| Anderson | 9,361 | 5,449 | 7,404 | 6,260 | 5,452 | 4,520 | | | | | |
| Ballard | 14,378 | 12,576 | 8,692 | 5,496 | | | | | | | |
| Barren | 22,321 | 17,780 | 16,665 | 20,240 | 17,288 | 15,079 | 10,328 | 11,286 | 4,784 | | |
| Bath | 11,982 | 10,145 | 12,113 | 12,115 | 9,763 | 8,799 | 7,961 | | | | In 1878, part from Menifee. |
| Bell | 6,055 | 3,731 | | | | | | | | | Name changed from Josh Bell. In 1872, part from Knox. |
| Boone | 11,906 | 10,696 | 11,196 | 11,185 | 10,034 | 9,075 | 6,542 | 3,608 | 1,534 | | |
| Bourbon | 15,956 | 14,863 | 14,860 | 14,466 | 14,478 | 18,436 | 17,664 | 18,009 | 12,825 | 7,837 | |
| Boyd | 12,165 | 8,573 | 6,044 | | | | | | | | |
| Boyle | 11,930 | 9,515 | 9,304 | 9,116 | | | | | | | |
| Bracken | 13,509 | 11,409 | 11,621 | 8,903 | 7,053 | 6,518 | 5,280 | 3,706 | 2,606 | | |
| Breathitt | 7,742 | 5,672 | 4,980 | 3,785 | 2,195 | | | | | | |
| Breckinridge | 17,486 | 13,440 | 13,236 | 10,593 | 8,944 | 7,345 | 7,485 | 3,430 | 807 | | |
| Bullitt | 8,521 | 7,781 | 7,289 | 6,774 | 6,334 | 5,652 | 5,831 | 4,311 | 3,542 | | |
| Butler | 12,181 | 9,404 | 7,927 | 5,755 | 3,898 | 3,058 | 3,083 | 2,181 | | | |
| Caldwell | 11,282 | 10,826 | 9,318 | 13,048 | 10,365 | 8,324 | 9,022 | 4,268 | | | |
| Calloway | 13,295 | 9,410 | 9,915 | 8,096 | 9,794 | 5,164 | | | | | |
| Campbell | 37,440 | 27,406 | 20,909 | 13,127 | 5,214 | 9,883 | 7,022 | 3,473 | 1,903 | | |
| Carroll | 8,953 | 6,189 | 6,578 | 5,526 | 3,966 | | | | | | |
| Carter | 12,345 | 7,509 | 8,516 | 6,241 | 2,905 | | | | | | |
| Casey | 10,983 | 8,884 | 6,466 | 6,556 | 4,939 | 4,342 | 4,349 | 3,285 | | | |
| Christian | 31,682 | 23,227 | 21,627 | 19,580 | 15,587 | 12,684 | 10,459 | 11,020 | 2,318 | | |
| Clark | 12,115 | 10,882 | 11,484 | 12,083 | 10,802 | 13,051 | 11,449 | 11 519 | 7,653 | | |
| Clay | 10,222 | 8,297 | 6,652 | 5,421 | 4,607 | 3,548 | 4,393 | 2,398 | | | In 1878, part to Leslie. |
| Clinton | 7,212 | 6,497 | 5,781 | 4,880 | 3,863 | | | | | | |
| Crittenden | 11,688 | 9,381 | 8,796 | 6,351 | | | | | | | |
| Cumberland | 8,894 | 7,690 | 7,340 | 7,005 | 6,090 | 8,624 | 8,058 | 6,191 | 3,284 | | In 1876, part to Russell. |
| Daviess | 27,730 | 20,714 | 15,549 | 12,362 | 8,331 | 5,209 | 3,876 | | | | |
| Edmonson | 7,222 | 4,459 | 4,645 | 4,088 | 2,914 | 2,642 | | | | | |
| Elliott | 6,567 | 4,433 | | | | | | | | | |
| Estill | 9,860 | 9,198 | 6,886 | 5,985 | 5,535 | 4,618 | 3,507 | 2,082 | | | |
| Fayette | 29,023 | 26,656 | 22,599 | 22,735 | 22,194 | 25,098 | 23,250 | 21,370 | 14,028 | 18,410 | |
| Fleming | 15,221 | 13,398 | 12,489 | 13,914 | 13,268 | 13,499 | 12,186 | 8,947 | 5,016 | | |
| Floyd | 10,176 | 7,877 | 6,388 | 5,714 | 6,302 | 4,347 | 8,207 | 3,485 | 478 | | In 1870, part to Martin. |
| Franklin | 18,699 | 15,300 | 12,694 | 12,462 | 9,420 | 9,254 | 10,950 | 8,013 | 5,078 | | |
| Fulton | 7,977 | 6,161 | 5,317 | 4,446 | | | | | | | |
| Gallatin | 4,832 | 5,074 | 5,056 | 5,137 | 4,003 | 6,674 | 7,075 | 3,307 | 1,291 | | |
| Garrard | 11,704 | 10,376 | 10,531 | 10,237 | 10,480 | 11,871 | 10,851 | 9,186 | 6,186 | | |
| Grant | 13,083 | 9,529 | 8,356 | 6,531 | 4,192 | 2,986 | 1,805 | | | | Since 1870, part from Owen. |
| Graves | 24,138 | 19,398 | 16,233 | 11,397 | 7,465 | 2,504 | | | | | |
| Grayson | 15,784 | 11,580 | 7,982 | 6,837 | 4,461 | 3,880 | 4,055 | 2,301 | | | |
| Green | 11,871 | 9,379 | 8,806 | 9,060 | 14,212 | 13,138 | 11,943 | 6,735 | 6,096 | | |
| Greenup | 13,371 | 11,463 | 8,760 | 9,654 | 6,297 | 5,852 | 4,311 | 2,369 | | | |
| Hancock | 8,563 | 6,591 | 6,213 | 3,853 | 2,581 | 1,515 | | | | | |
| Hardin | 22,564 | 15,705 | 15,189 | 14,525 | 16,357 | 12,849 | 10,498 | 7,531 | 3,653 | | |
| Harlan | 5,278 | 4,415 | 5,494 | 4,268 | 3,015 | 2,929 | 1,961 | | | | In 1878, part to Leslie. |
| Harrison | 16,504 | 12,993 | 13,779 | 13,064 | 12,472 | 13,234 | 12,278 | 7,752 | 4,350 | | |
| Hart | 17,133 | 13,687 | 10,348 | 9,093 | 7,631 | 5,191 | 4,184 | | | | |
| Henderson | 24,515 | 18,457 | 14,262 | 12,171 | 9,548 | 6,650 | 5,714 | 4,703 | 1,468 | | |
| Henry | 14,492 | 11,066 | 11,949 | 11,442 | 10,015 | 11,387 | 10,816 | 6,777 | 3,258 | | |
| Hickman | 10,651 | 8,453 | 7,008 | 4,791 | 8,968 | 5,198 | | | | | |
| Hopkins | 19,122 | 13,827 | 11,875 | 12,411 | 9,171 | 6,763 | 5,322 | 2,964 | | | |
| Jackson | 6,678 | 4,547 | 3,087 | | | | | | | | |
| Jefferson | 146,010 | 118,953 | 89,404 | 59,831 | 36,346 | 23,979 | 20,766 | 13,399 | 8,754 | 4,765 | |
| Jessamine | 10,864 | 8,638 | 9,465 | 10,249 | 9,396 | 9,960 | 9,207 | 8,377 | 5,461 | | |
| Johnson | 9,155 | 7,494 | 5,306 | 3,873 | | | | | | | In 1870, part to Martin. |
| Kenton | 43,983 | 36,096 | 25,467 | 17,038 | 7,816 | | | | | | |
| Knox | 10,587 | 8,294 | 7,707 | 7,050 | 5,722 | 4,315 | 3,661 | 5,875 | 1,109 | | In 1872, part to Bell. |
| La Rue | 9,793 | 8,235 | 6,891 | 5,859 | | | | | | | |
| Laurel | 9,131 | 6,016 | 5,488 | 4,145 | 3,079 | 2,206 | | | | | In 1876, part from Whitley. |
| Lawrence | 13,262 | 8,497 | 7,601 | 6,281 | 4,730 | 3,900 | | | | | In 1870, part to Martin. |
| Lee | 4,254 | 3,055 | | | | | | | | | |
| Leslie | 3,740 | | | | | | | | | | In 1878, from parts of Clay, Harlan, and Perry. |
| Letcher | 6,601 | 4,608 | 3,904 | 2,512 | | | | | | | |
| Lewis | 13,154 | 9,115 | 8,361 | 7,202 | 6,306 | 5,229 | 3,973 | 2,357 | | | |
| Lincoln | 15,080 | 10,947 | 10,647 | 10,093 | 10,187 | 11,002 | 9,973 | 8,676 | 8,621 | 6,548 | |
| Livingston | 9,165 | 8,200 | 7,213 | 6,578 | 9,025 | 5,971 | 5,824 | 3,674 | 2,856 | | |
| Logan | 24,358 | 20,429 | 19,021 | 16,581 | 13,615 | 13,012 | 14,423 | 12,123 | 5,807 | | |
| Lyon | 6,768 | 6,233 | 5,307 | | | | | | | | |
| McCracken | 16,262 | 13,988 | 10,360 | 6,067 | 4,745 | 1,297 | | | | | |
| McLean | 9,293 | 7,614 | 6,144 | | | | | | | | |
| Madison | 22,052 | 19,543 | 17,207 | 15,727 | 16,355 | 18,751 | 15,954 | 15,540 | 10,490 | 5,772 | |
| Magoffin | 6,944 | 4,684 | 3,485 | | | | | | | | |
| Marion | 14,693 | 12,838 | 12,593 | 11,765 | 11,082 | | | | | | |
| Marshall | 9,647 | 9,455 | 6,982 | 5,269 | | | | | | | |
| Martin | 3,057 | | | | | | | | | | In 1870, from parts of Floyd, Johnson, Lawrence, and Pike. |
| Mason | 20,469 | 18,126 | 18,222 | 18,344 | 15,719 | 16,199 | 13,588 | 12,459 | 12,182 | 2,729 | |
| Meade | 10,323 | 9,485 | 8,898 | 7,393 | 5,780 | 4,131 | | | | | |
| Menifee | 3,755 | 1,986 | | | | | | | | | In 1878, parts to Bath and Morgan; in 1880, parts from Powell and Wolfe. |
| Mercer | 14,142 | 13,144 | 13,701 | 14,067 | 18,720 | 17,694 | 15,487 | 12,630 | 9,646 | 7,001 | |
| Metcalfe | 9,423 | 7,934 | 6,745 | | | | | | | | |
| Monroe | 10,741 | 9,231 | 8,551 | 7,756 | 6,526 | 5,340 | 4,956 | | | | |
| Montgomery | 10,566 | 7,557 | 7,859 | 9,903 | 9,332 | 10,240 | 9,587 | 12,975 | 7,082 | | |
| Morgan | 8,455 | 5,975 | 9,237 | 7,620 | 4,603 | 2,857 | | | | | In 1878, part to Wolfe and part from Menifee. |

TABLE II.—KENTUCKY—Continued.

| COUNTIES. | 1880. | 1870. | 1860. | 1850. | 1840. | 1830. | 1820. | 1810. | 1800. | 1790. | REMARKS. |
|---|---|---|---|---|---|---|---|---|---|---|---|
| Muhlenburgh | 15,098 | 12,638 | 10,725 | 9,809 | 6,964 | 5,340 | 4,979 | 4,181 | 1,443 | ..... | |
| Nelson | 16,609 | 14,804 | 15,799 | 14,789 | 13,637 | 14,932 | 16,273 | 14,078 | 9,866 | 11,315 | |
| Nicholas | 11,869 | 9,129 | 11,030 | 10,361 | 8,745 | 8,834 | 7,973 | 4,898 | 2,925 | ..... | |
| Ohio | 19,669 | 15,561 | 12,209 | 9,749 | 6,592 | 4,715 | 3,879 | 3,792 | 1,223 | ..... | |
| Oldham | 7,667 | 9,027 | 7,283 | 7,629 | 7,380 | 9,588 | ..... | ..... | ..... | ..... | |
| Owen | 17,401 | 14,309 | 12,719 | 10,444 | 8,232 | 5,786 | 2,031 | ..... | ..... | ..... | Since 1870, part to Grant. |
| Owsley | 4,942 | 3,889 | 5,335 | 3,774 | ..... | ..... | ..... | ..... | ..... | ..... | |
| Pendleton | 16,702 | 14,030 | 10,443 | 6,774 | 4,455 | 3,863 | 3,086 | 3,061 | 1,613 | ..... | |
| Perry | 5,607 | 4,274 | 3,950 | 3,092 | 3,089 | 3,330 | ..... | ..... | ..... | ..... | In 1878, part to Leslie. |
| Pike | 13,001 | 9,562 | 7,384 | 5,365 | 3,567 | 2,677 | ..... | ..... | ..... | ..... | In 1870, part to Martin. |
| Powell | 3,639 | 2,599 | 2,257 | ..... | ..... | ..... | ..... | ..... | ..... | ..... | In 1880, part to Menifee. |
| Pulaski | 21,318 | 17,670 | 17,201 | 14,195 | 9,620 | 9,500 | 7,597 | 6,897 | 3,161 | ..... | |
| Robertson | 5,814 | 5,399 | ..... | ..... | ..... | ..... | ..... | ..... | ..... | ..... | |
| Rockcastle | 9,670 | 7,145 | 5,343 | 4,697 | 3,409 | 2,865 | 2,249 | 1,731 | ..... | ..... | |
| Rowan | 4,420 | 2,991 | 2,282 | ..... | ..... | ..... | ..... | ..... | ..... | ..... | |
| Russell | 7,591 | 5,809 | 6,024 | 5,340 | 4,238 | 3,879 | ..... | ..... | ..... | ..... | In 1876, part from Cumberland. |
| Scott | 14,965 | 11,607 | 14,417 | 14,946 | 13,668 | 14,677 | 14,219 | 12,419 | 8,007 | ..... | |
| Shelby | 16,813 | 15,733 | 16,433 | 17,095 | 17,768 | 19,030 | 21,047 | 14,877 | 8,191 | ..... | |
| Simpson | 10,641 | 9,573 | 8,146 | 7,733 | 6,537 | 5,815 | 4,852 | ..... | ..... | ..... | |
| Spencer | 7,040 | 5,956 | 6,188 | 6,842 | 6,581 | 6,812 | ..... | ..... | ..... | ..... | |
| Taylor | 9,259 | 8,226 | 7,481 | 7,250 | ..... | ..... | ..... | ..... | ..... | ..... | |
| Todd | 15,994 | 12,612 | 11,575 | 12,268 | 9,991 | 8,680 | 5,089 | ..... | ..... | ..... | |
| Trigg | 14,489 | 13,686 | 11,051 | 10,129 | 7,716 | 5,916 | 3,874 | ..... | ..... | ..... | |
| Trimble | 7,171 | 5,577 | 5,880 | 5,963 | 4,480 | ..... | ..... | ..... | ..... | ..... | |
| Union | 17,809 | 13,640 | 12,791 | 9,012 | 6,673 | 4,764 | 3,470 | ..... | ..... | ..... | |
| Warren | 27,531 | 21,742 | 17,320 | 15,123 | 15,446 | 10,949 | 11,776 | 11,937 | 4,686 | ..... | |
| Washington | 14,419 | 12,464 | 11,575 | 12,194 | 10,596 | 19,017 | 15,947 | 13,248 | 9,050 | ..... | |
| Wayne | 12,512 | 10,602 | 10,259 | 8,692 | 7,399 | 8,685 | 7,951 | 5,430 | ..... | ..... | |
| Webster | 14,246 | 10,937 | 7,533 | ..... | ..... | ..... | ..... | ..... | ..... | ..... | |
| Whitley | 12,000 | 8,278 | 7,762 | 7,447 | 4,673 | 3,806 | 2,340 | ..... | ..... | ..... | In 1876, part to Laurel. |
| Wolfe | 5,638 | 3,603 | ..... | ..... | ..... | ..... | ..... | ..... | ..... | ..... | In 1878, part from Morgan; in 1880, part to Menifee. |
| Woodford | 11,800 | 8,240 | 11,219 | 12,423 | 11,740 | 12,273 | 12,207 | 9,659 | 6,624 | 9,210 | |

## LOUISIANA.

*Admitted as a State April 30, 1812.*

| | | | | | | | | | | | |
|---|---|---|---|---|---|---|---|---|---|---|---|
| The State | 939,946 | 726,915 | 708,002 | 517,762 | 352,411 | 215,529 | 152,923 | 76,556 | ..... | ..... | |
| PARISHES. | | | | | | | | | | | |
| Ascension | 16,895 | 11,577 | 11,484 | 10,752 | 6,951 | 5,426 | 3,728 | 2,219 | ..... | ..... | |
| Assumption | 17,010 | 13,234 | 15,379 | 10,538 | 7,141 | 5,669 | 3,576 | 2,472 | ..... | ..... | |
| Avoyelles | 16,747 | 12,926 | 13,167 | 9,326 | 6,616 | 3,484 | 2,245 | 1,209 | ..... | ..... | In 1871, parts to Red River and Webster; in 1873, part to Lincoln. |
| Bienville | 10,442 | 10,636 | 11,000 | 5,539 | ..... | ..... | ..... | ..... | ..... | ..... | In 1871, parts to Red River and Webster. |
| Bossier | 16,012 | 12,675 | 11,348 | 6,962 | ..... | ..... | ..... | ..... | ..... | ..... | |
| Caddo | 26,296 | 21,714 | 12,140 | 8,884 | 5,282 | ..... | ..... | ..... | ..... | ..... | In 1871, part to Red River. |
| Calcasieu | 12,484 | 6,733 | 5,928 | 3,914 | 2,057 | ..... | ..... | ..... | ..... | ..... | |
| Caldwell | 5,767 | 4,820 | 4,833 | 2,815 | 2,017 | ..... | ..... | ..... | ..... | ..... | |
| Cameron | 2,416 | 1,591 | ..... | ..... | ..... | ..... | ..... | ..... | ..... | ..... | |
| Carroll | ..... | 10,110 | 18,052 | 8,789 | 4,287 | ..... | ..... | ..... | ..... | ..... | In 1877 divided into East and West Carroll. |
| Catahoula | 10,277 | 8,475 | 11,651 | 7,132 | 4,055 | 2,581 | 2,287 | 1,164 | ..... | ..... | |
| Claiborne | 18,837 | 20,240 | 16,848 | 7,471 | 6,185 | 1,764 | ..... | ..... | ..... | ..... | In 1871, part to Webster; in 1873, part to Lincoln. |
| Concordia | 14,914 | 9,977 | 13,805 | 7,758 | 9,414 | 4,662 | 2,626 | 2,895 | ..... | ..... | |
| De Soto | 15,603 | 14,062 | 13,298 | 8,023 | ..... | ..... | ..... | ..... | ..... | ..... | In 1871, part to Red River. |
| East Baton Rouge | 19,966 | 17,816 | 16,046 | 11,977 | 8,138 | 6,098 | 4,808 | 1,463 | ..... | ..... | |
| East Carroll | 12,134 | ..... | ..... | ..... | ..... | ..... | ..... | ..... | ..... | ..... | In 1877, from part of Carroll. |
| East Feliciana | 15,132 | 13,499 | 14,697 | 13,598 | 11,893 | 8,247 | 12,667 | ..... | ..... | ..... | |
| Franklin | 6,495 | 5,078 | 6,162 | 3,251 | ..... | ..... | ..... | ..... | ..... | ..... | |
| Grant | 6,188 | 4,517 | ..... | ..... | ..... | ..... | ..... | ..... | ..... | ..... | |
| Iberia | 16,676 | 9,042 | ..... | ..... | ..... | ..... | ..... | ..... | ..... | ..... | |
| Iberville | 17,544 | 12,347 | 14,661 | 12,278 | 8,495 | 7,040 | 4,414 | 2,679 | ..... | ..... | |
| Jackson | 5,328 | 7,646 | 9,465 | 5,566 | ..... | ..... | ..... | ..... | ..... | ..... | In 1873, part to, and in 1877 part from Lincoln. |
| Jefferson | 12,166 | 17,767 | 15,372 | 25,093 | 10,470 | 6,846 | ..... | ..... | ..... | ..... | In 1877, part to Orleans. |
| La Fayette | 13,235 | 10,388 | 9,003 | 6,720 | 7,841 | 5,653 | ..... | ..... | ..... | ..... | |
| Lafourche | 19,113 | 14,719 | 14,044 | 9,532 | 7,303 | 5,503 | 3,748 | 1,995 | ..... | ..... | |
| Lincoln | 11,075 | ..... | ..... | ..... | ..... | ..... | ..... | ..... | ..... | ..... | Formed and organized in 1873 from parts of Bienville, Claiborne, Jackson, and Union; in 1877, part to Jackson. |
| Livingston | 5,258 | 4,026 | 4,431 | 3,385 | 2,315 | ..... | ..... | ..... | ..... | ..... | |
| Madison | 13,906 | 8,000 | 14,133 | 8,773 | 5,142 | ..... | ..... | ..... | ..... | ..... | |
| Morehouse | 14,206 | 9,387 | 10,357 | 8,913 | ..... | ..... | ..... | ..... | ..... | ..... | |
| Natchitoches | 19,707 | 18,265 | 16,699 | 14,228 | 14,350 | 7,005 | 7,486 | 2,870 | ..... | ..... | In 1871, parts to Red River and Vernon. |
| Orleans | 216,090 | 191,418 | 174,491 | 119,460 | 102,193 | 49,826 | 41,351 | 24,552 | ..... | ..... | In 1877, part from Jefferson. |
| Ouachita | 14,689 | 11,582 | 4,727 | 5,008 | 4,640 | 5,140 | 2,896 | 1,077 | ..... | ..... | |
| Plaquemines | 11,575 | 10,552 | 8,494 | 7,390 | 5,060 | 4,489 | 2,354 | 1,549 | ..... | ..... | |
| Point Coupée | 17,785 | 12,981 | 17,718 | 11,339 | 7,898 | 5,936 | 4,912 | 4,539 | ..... | ..... | |
| Rapides | 23,563 | 18,015 | 25,360 | 16,561 | 14,132 | 7,575 | 6,065 | 2,200 | ..... | ..... | In 1871, part to Vernon. |
| Red River | 8,573 | ..... | ..... | ..... | ..... | ..... | ..... | ..... | ..... | ..... | Formed and organized in 1871 fr. pts. of Bienville, Bossier, Caddo, De Soto, & Natchitoches. |
| Richland | 8,440 | 5,110 | ..... | ..... | ..... | ..... | ..... | ..... | ..... | ..... | |
| Sabine | 7,344 | 6,456 | 5,828 | 4,515 | ..... | ..... | ..... | ..... | ..... | ..... | In 1871, part to Vernon. |
| Saint Bernard | 4,405 | 3,553 | 4,076 | 3,802 | 3,237 | 3,356 | 2,635 | 1,020 | ..... | ..... | |
| Saint Charles | 7,161 | 4,867 | 5,297 | 5,120 | 4,700 | 5,147 | 3,862 | 3,291 | ..... | ..... | |
| Saint Hélena | 7,504 | 5,423 | 7,130 | 4,561 | 3,525 | 4,028 | 3,026 | ..... | ..... | ..... | |
| Saint James | 14,714 | 10,152 | 11,499 | 11,098 | 8,548 | 7,646 | 5,669 | 3,955 | ..... | ..... | |
| Saint John Baptist | 9,686 | 6,702 | 7,030 | 7,317 | 5,776 | 5,677 | 3,854 | 2,990 | ..... | ..... | |
| Saint Landry | 40,004 | 25,553 | 23,104 | 22,253 | 15,233 | 12,591 | 10,085 | 5,048 | ..... | ..... | |
| Saint Martin | 12,663 | 9,370 | 12,674 | 11,761 | 8,674 | 7,205 | 12,063 | 7,369 | ..... | ..... | |

TABLE II.—LOUISIANA—Continued.

| PARISHES. | 1880. | 1870. | 1860. | 1850. | 1840. | 1830. | 1820. | 1810. | 1800. | 1790. | REMARKS. |
|---|---|---|---|---|---|---|---|---|---|---|---|
| Saint Mary | 19,891 | 13,860 | 16,816 | 13,697 | 8,950 | 6,442 | | | | | |
| Saint Tammany | 6,887 | 5,586 | 5,406 | 6,364 | 4,598 | 2,864 | 1,723 | | | | |
| Tangipahoa | 9,638 | 7,928 | | | | | | | | | |
| Tensas | 17,815 | 12,419 | 16,078 | 9,040 | | | | | | | |
| Terrebonne | 17,957 | 12,451 | 12,091 | 7,724 | 4,410 | 2,121 | | | | | |
| Union | 13,526 | 11,685 | 10,389 | 8,203 | 1,838 | | | | | | In 1873, part to Lincoln. |
| Vermillion | 8,728 | 4,528 | 4,324 | 3,409 | | | | | | | |
| Vernon | 5,160 | | | | | | | | | | Formed and organized in 1871 from parts of [Natchitoches, Rapides, and Sabine. |
| Washington | 5,190 | 3,330 | 4,708 | 3,408 | 2,649 | 2,286 | 2,517 | | | | |
| Webster | 10,005 | | | | | | | | | | Formed and organized in 1871 from parts of Bien- [ville, Bossier, and Claiborne. |
| West Baton Rouge | 7,667 | 5,114 | 7,312 | 6,270 | 4,638 | 3,084 | 2,335 | | | | |
| West Carroll | 2,776 | | | | | | | | | | In 1877 formed from part of Carroll. |
| West Feliciana | 12,809 | 10,499 | 11,671 | 13,245 | 10,910 | 8,629 | | | | | |
| Winn | 5,846 | 4,954 | 6,876 | | | | | | | | |

## MAINE.

*Admitted as a State March* 15, 1820.

| | | | | | | | | | | | |
|---|---|---|---|---|---|---|---|---|---|---|---|
| The State | 648,936 | 626,915 | 628,279 | 583,169 | 501,793 | 399,455 | 298,269 | 228,705 | 151,719 | 96,540 | |
| COUNTIES. | | | | | | | | | | | |
| Androscoggin | 45,042 | 35,866 | 29,726 | | | | | | | | |
| Aroostook | 41,700 | 29,609 | 22,479 | 12,529 | 9,413 | | | | | | |
| Cumberland | 86,359 | 82,021 | 75,591 | 79,538 | 68,658 | 60,102 | 49,379 | 42,831 | 38,208 | 26,105 | |
| Franklin | 18,180 | 18,807 | 20,403 | 20,027 | 20,801 | | | | | | |
| Hancock | 38,129 | 36,495 | 37,757 | 34,372 | 28,605 | 24,336 | 31,290 | 30,031 | 16,358 | 9,549 | |
| Kennebec | 53,058 | 53,203 | 55,655 | 62,521 | 55,823 | 52,485 | 42,623 | 32,564 | 24,571 | | In 1873, part to Waldo. |
| Knox | 32,863 | 30,823 | 32,716 | | | | | | | | |
| Lincoln | 24,821 | 25,597 | 27,860 | 74,875 | 63,517 | 57,192 | 53,189 | 42,992 | 30,225 | 29,236 | |
| Oxford | 32,627 | 33,488 | 36,698 | 39,763 | 38,351 | 35,219 | 27,104 | 17,630 | | | |
| Penobscot | 70,476 | 75,150 | 72,731 | 63,089 | 45,705 | 31,530 | 13,870 | | | | |
| Piscataquis | 14,872 | 14,403 | 15,032 | 14,735 | 13,138 | | | | | | |
| Sagadahoc | 19,272 | 18,803 | 21,790 | | | | | | | | |
| Somerset | 32,333 | 34,611 | 36,753 | 35,581 | 33,912 | 35,787 | 21,787 | 12,910 | | | |
| Waldo | 32,463 | 34,522 | 38,447 | 47,230 | 41,509 | 29,788 | | | | | In 1873, part from Kennebec. |
| Washington | 44,484 | 43,343 | 42,534 | 38,811 | 28,327 | 21,294 | 12,744 | 7,870 | 4,461 | 2,758 | |
| York | 62,257 | 60,174 | 62,107 | 60,008 | 54,034 | 51,722 | 46,283 | 41,877 | 37,896 | 28,892 | |

## MARYLAND.

*One of the original thirteen States.*

| | | | | | | | | | | | |
|---|---|---|---|---|---|---|---|---|---|---|---|
| The State | 934,943 | 780,894 | 687,049 | 583,034 | 470,019 | 447,040 | 407,350 | 380,546 | 341,548 | 319,728 | |
| Allegany | 38,012 | 38,536 | 28,348 | 22,769 | 15,690 | 10,609 | 8,654 | 6,909 | 6,303 | 4,809 | In 1872, part to Garrett. |
| Anne Arundel | 28,526 | 24,457 | 23,900 | 32,393 | 29,532 | 28,205 | 27,165 | 26,668 | 22,623 | 22,508 | |
| Baltimore | 83,336 | 63,387 | 54,195 | 210,646 | 134,379 | 120,870 | 96,201 | 75,810 | 59,030 | 38,937 | |
| Baltimore City | 332,313 | 267,354 | 212,418 | | | | | | | | |
| Calvert | 10,538 | 9,805 | 10,447 | 9,646 | 9,229 | 8,900 | 8,073 | 8,005 | 8,297 | 8,652 | |
| Caroline | 13,766 | 12,101 | 11,129 | 9,692 | 7,806 | 9,070 | 10,108 | 9,453 | 9,226 | 9,506 | |
| Carroll | 30,902 | 28,619 | 24,533 | 20,616 | 17,241 | | | | | | |
| Cecil | 27,108 | 25,874 | 23,862 | 18,939 | 17,232 | 15,432 | 16,048 | 13,666 | 9,018 | 13,625 | |
| Charles | 18,548 | 15,738 | 16,517 | 16,162 | 16,023 | 17,769 | 16,500 | 20,245 | 19,172 | 20,613 | |
| Dorchester | 23,110 | 19,458 | 20,461 | 18,877 | 18,843 | 18,686 | 17,759 | 18,108 | 16,346 | 15,875 | |
| Frederick | 50,482 | 47,572 | 46,591 | 40,987 | 36,405 | 45,789 | 40,459 | 34,437 | 31,523 | 30,791 | |
| Garrett | 12,175 | | | | | | | | | | In 1872 formed from part of Allegany. |
| Harford | 28,042 | 22,605 | 23,415 | 19,356 | 17,120 | 16,319 | 15,924 | 21,258 | 17,626 | 14,976 | |
| Howard | 10,140 | 14,150 | 13,338 | | | | | | | | |
| Kent | 17,605 | 17,102 | 13,267 | 11,386 | 10,842 | 10,501 | 11,453 | 11,450 | 11,771 | 12,830 | |
| Montgomery | 24,759 | 20,563 | 18,322 | 15,860 | 15,456 | 19,816 | 16,400 | 17,980 | 15,058 | 18,003 | |
| Prince George's | 26,451 | 21,138 | 23,327 | 21,549 | 19,530 | 20,474 | 20,216 | 20,589 | 21,185 | 21,344 | |
| Queen Anne | 19,257 | 16,171 | 15,961 | 14,484 | 12,633 | 14,397 | 14,952 | 16,648 | 14,857 | 15,463 | |
| Saint Mary's | 16,934 | 14,944 | 15,213 | 13,698 | 13,224 | 13,459 | 12,974 | 12,794 | 13,699 | 15,544 | |
| Somerset | 21,668 | 18,190 | 24,992 | 22,456 | 19,508 | 20,166 | 19,579 | 17,195 | 17,358 | 15,610 | |
| Talbot | 19,065 | 16,187 | 14,795 | 13,811 | 12,090 | 12,947 | 14,389 | 14,230 | 13,436 | 13,084 | |
| Washington | 38,561 | 34,712 | 31,417 | 30,848 | 28,850 | 25,268 | 23,075 | 18,730 | 18,650 | 15,822 | |
| Wicomico | 18,016 | 15,802 | | | | | | | | | |
| Worcester | 19,539 | 16,419 | 20,661 | 18,859 | 18,377 | 18,273 | 17,421 | 16,971 | 16,370 | 11,640 | |

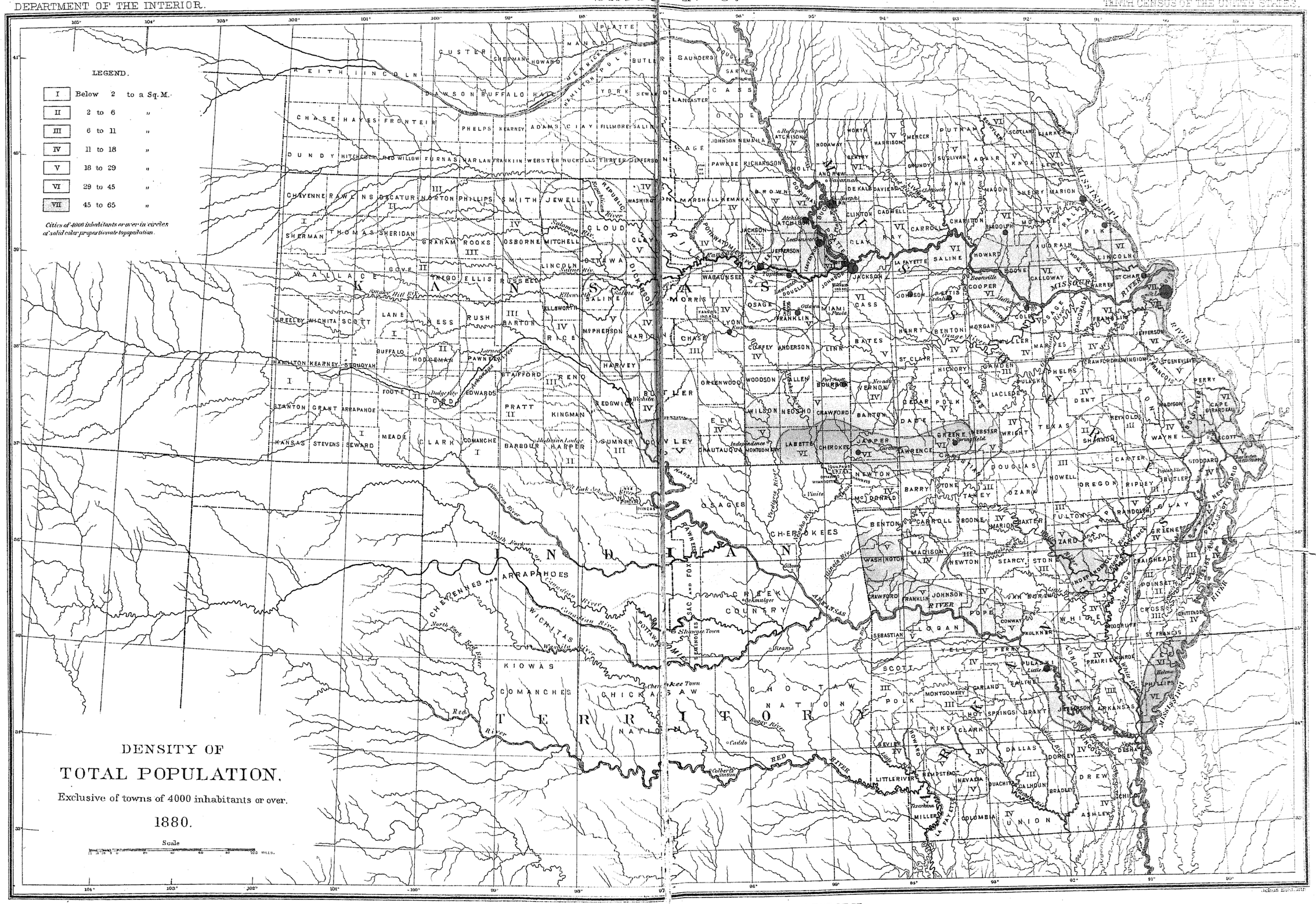
LEGEND.
I Below 2 to a Sq. M.
II 2 to 6 "
III 6 to 11 "
IV 11 to 18 "
V 18 to 29 "
VI 29 to 45 "
VII 45 to 65 "
Cities of 4000 inhabitants or over in circles of solid color proportionate to population.
DENSITY OF
TOTAL POPULATION.
Exclusive of towns of 4000 inhabitants or over.
1880.
Scale
KANSAS
INDIAN TERRITORY
MISSOURI
ARKANSAS
CHEYENNES AND ARAPAHOES
KIOWAS
COMANCHES
CHICKASAW NATION
CHOCTAW NATION
CHEROKEES
CREEK COUNTRY
SEMINOLES
SAC AND FOX
OSAGES
KANSAS
MISSISSIPPI
RED RIVER
ARKANSAS RIVER
MISSOURI RIVER

## TABLE II.—MASSACHUSETTS.

*One of the original thirteen States.*

| COUNTIES. | 1880. | 1870. | 1860. | 1850. | 1840. | 1830. | 1820. | 1810. | 1800. | 1790. | REMARKS. |
|---|---|---|---|---|---|---|---|---|---|---|---|
| The State | 1,783,085 | 1,457,351 | 1,231,066 | 994,514 | 737,699 | 610,408 | 523,159 | 472,040 | 422,845 | 378,787 | |
| Barnstable | 31,897 | 32,774 | 35,990 | 35,276 | 32,548 | 28,514 | 24,026 | 22,211 | 19,293 | 17,354 | |
| Berkshire | 69,032 | 64,827 | 55,120 | 49,591 | 41,745 | 37,835 | 35,720 | 35,907 | 33,885 | 30,291 | |
| Bristol | 139,040 | 102,886 | 93,794 | 76,192 | 66,164 | 49,592 | 40,908 | 37,168 | 33,880 | 31,709 | |
| Dukes | 4,300 | 3,787 | 4,403 | 4,540 | 3,958 | 3,517 | 3,292 | 3,290 | 3,118 | 3,265 | |
| Essex | 244,535 | 200,843 | 165,611 | 131,300 | 94,987 | 82,859 | 74,655 | 71,888 | 61,196 | 57,913 | |
| Franklin | 36,001 | 32,635 | 31,434 | 30,870 | 28,812 | 29,501 | 29,268 | ..... | ..... | ..... | |
| Hampden | 104,142 | 78,409 | 57,366 | 51,283 | 37,366 | 31,639 | 28,021 | ..... | ..... | ..... | |
| Hampshire | 47,232 | 44,388 | 37,823 | 35,732 | 30,897 | 30,254 | 26,487 | 76,275 | 72,432 | 59,681 | |
| Middlesex | 317,830 | 274,353 | 216,354 | 161,383 | 106,611 | 77,961 | 61,472 | 52,789 | 46,928 | 42,737 | In 1872, part from Suffolk; in 1873, part to Suffolk. |
| Nantucket | 3,727 | 4,123 | 6,094 | 8,452 | 9,012 | 7,202 | 7,239 | 6,807 | 5,617 | 4,620 | |
| Norfolk | 96,507 | 89,443 | 109,050 | 78,892 | 53,140 | 41,972 | 36,471 | 31,245 | 27,216 | ..... | In 1872, part from Suffolk; in 1872, 1873, and 1874, part to Suffolk. |
| Plymouth | 74,018 | 65,365 | 64,768 | 55,607 | 47,373 | 43,044 | 38,106 | 35,169 | 30,073 | 29,535 | |
| Suffolk | 387,927 | 270,802 | 192,700 | 144,517 | 95,773 | 62,163 | 43,890 | 34,381 | 28,015 | 44,875 | In 1872, '73, and '74, pts. fr. Norfolk; in 1873, pt. fr. Middlesex; in '72, pts. to Middlesex & Norfolk. |
| Worcester | 226,897 | 192,716 | 159,659 | 130,789 | 95,313 | 84,355 | 73,694 | 64,910 | 61,192 | 56,807 | |

## MICHIGAN.

*Organized as a Territory June* 30, 1805.—*Admitted as a State January* 26, 1837.

| | | | | | | | | | | | |
|---|---|---|---|---|---|---|---|---|---|---|---|
| The State | 1,636,937 | 1,184,059 | 749,113 | 397,654 | 212,267 | 31,639 | 8,765 | 4,762 | 551 | ..... | |
| Alcona | 3,107 | 696 | 185 | ..... | ..... | ..... | ..... | ..... | ..... | ..... | |
| Allegan | 37,815 | 32,105 | 16,087 | 5,125 | 1,783 | ..... | ..... | ..... | ..... | ..... | |
| Alpena | 8,789 | 2,756 | 290 | ..... | ..... | ..... | ..... | ..... | ..... | ..... | |
| Antrim | 5,237 | 1,985 | 179 | ..... | ..... | ..... | ..... | ..... | ..... | ..... | |
| Baraga | 1,804 | ..... | ..... | ..... | ..... | ..... | ..... | ..... | ..... | ..... | Organized in 1875 from part of Houghton. |
| Barry | 25,317 | 22,199 | 13,858 | 5,072 | 1,078 | ..... | ..... | ..... | ..... | ..... | |
| Bay | 38,081 | 15,900 | 3,164 | ..... | ..... | ..... | ..... | ..... | ..... | ..... | |
| Benzie | 3,433 | 2,184 | ..... | ..... | ..... | ..... | ..... | ..... | ..... | ..... | |
| Berrien | 36,785 | 35,104 | 22,378 | 11,417 | 5,011 | 325 | ..... | ..... | ..... | ..... | |
| Branch | 27,941 | 26,226 | 20,981 | 12,472 | 5,715 | ..... | ..... | ..... | ..... | ..... | |
| Brown | ..... | ..... | ..... | ..... | ..... | 1,356 | 952 | ..... | ..... | ..... | Now in Wisconsin. |
| Calhoun | 38,452 | 36,569 | 29,564 | 19,162 | 10,599 | ..... | ..... | ..... | ..... | ..... | |
| Cass | 22,009 | 21,094 | 17,721 | 10,907 | 5,710 | 910 | ..... | ..... | ..... | ..... | |
| Charlevoix | 5,115 | 1,724 | ..... | ..... | ..... | ..... | ..... | ..... | ..... | ..... | |
| Cheboygan | 6,524 | 2,196 | 517 | ..... | ..... | ..... | ..... | ..... | ..... | ..... | |
| Chippewa | 5,248 | 1,689 | 1,603 | 898 | 534 | 626 | ..... | ..... | ..... | ..... | |
| Clare | 4,187 | 366 | ..... | ..... | ..... | ..... | ..... | ..... | ..... | ..... | Organized in 1871. |
| Clinton | 28,100 | 22,845 | 13,916 | 5,102 | 1,614 | ..... | ..... | ..... | ..... | ..... | |
| Crawford | ..... | ..... | ..... | ..... | ..... | 602 | 361 | ..... | ..... | ..... | Now in Wisconsin. |
| Crawford | 1,159 | ..... | ..... | ..... | ..... | ..... | ..... | ..... | ..... | ..... | Organized in 1879; previously attached to Kalkaska. |
| Delta | 6,812 | 2,542 | 1,172 | ..... | ..... | ..... | ..... | ..... | ..... | ..... | |
| Eaton | 31,225 | 25,171 | 16,476 | 7,058 | 2,379 | ..... | ..... | ..... | ..... | ..... | |
| Emmet | 6,639 | 1,211 | 1,149 | ..... | ..... | ..... | ..... | ..... | ..... | ..... | |
| Genesee | 39,220 | 33,900 | 22,408 | 12,031 | 4,268 | ..... | ..... | ..... | ..... | ..... | |
| Gladwin | 1,127 | ..... | 14 | ..... | ..... | ..... | ..... | ..... | ..... | ..... | Organized in 1875; previously attached to Midland. |
| Grand Traverse | 8,422 | 4,443 | 1,286 | ..... | ..... | ..... | ..... | ..... | ..... | ..... | |
| Gratiot | 21,936 | 11,810 | 4,042 | ..... | ..... | ..... | ..... | ..... | ..... | ..... | |
| Hillsdale | 32,723 | 31,684 | 25,675 | 16,159 | 7,240 | ..... | ..... | ..... | ..... | ..... | |
| Houghton | 22,473 | 13,879 | 9,234 | 708 | ..... | ..... | ..... | ..... | ..... | ..... | In 1875, part to Baraga. |
| Huron | 29,089 | 9,049 | 3,165 | 210 | ..... | ..... | ..... | ..... | ..... | ..... | |
| Ingham | 33,676 | 25,268 | 17,435 | 8,631 | 2,498 | ..... | ..... | ..... | ..... | ..... | |
| Ionia | 33,872 | 27,681 | 16,682 | 7,597 | 1,923 | ..... | ..... | ..... | ..... | ..... | |
| Iosco | 6,873 | 3,163 | 175 | ..... | ..... | ..... | ..... | ..... | ..... | ..... | |
| Iowa | ..... | ..... | ..... | ..... | ..... | 1,587 | ..... | ..... | ..... | ..... | Now in Wisconsin. |
| Isabella | 12,159 | 4,113 | 1,443 | ..... | ..... | ..... | ..... | ..... | ..... | ..... | |
| Isle Royale | 55 | ..... | ..... | ..... | ..... | ..... | ..... | ..... | ..... | ..... | Formed and organized in 1875 from part of Keweenaw. |
| Jackson | 42,031 | 36,047 | 26,671 | 19,431 | 13,130 | ..... | ..... | ..... | ..... | ..... | |
| Kalamazoo | 34,342 | 32,054 | 24,646 | 13,179 | 7,380 | ..... | ..... | ..... | ..... | ..... | |
| Kalkaska | 2,937 | 424 | ..... | ..... | ..... | ..... | ..... | ..... | ..... | ..... | Organized in 1871; previously attached to Antrim. |
| Kent | 73,253 | 50,403 | 30,716 | 12,016 | 2,587 | ..... | ..... | ..... | ..... | ..... | |
| Keweenaw | 4,270 | 4,205 | ..... | ..... | ..... | ..... | ..... | ..... | ..... | ..... | In 1875, part to Isle Royale. |
| Lake | 3,233 | 548 | ..... | ..... | ..... | ..... | ..... | ..... | ..... | ..... | Organized in 1871 previously attached to Osceola. |
| Lapeer | 30,138 | 21,345 | 14,754 | 7,029 | 4,265 | ..... | ..... | ..... | ..... | ..... | |
| Leelanaw | 6,253 | 4,576 | 2,158 | ..... | ..... | ..... | ..... | ..... | ..... | ..... | |
| Lenawee | 48,343 | 45,595 | 38,112 | 26,372 | 17,889 | 1,491 | ..... | ..... | ..... | ..... | |
| Livingston | 22,251 | 19,336 | 16,851 | 13,485 | 7,430 | ..... | ..... | ..... | ..... | ..... | |
| Mackinac | 2,902 | 1,716 | 1,938 | 3,598 | 923 | 877 | 819 | 615 | 551 | ..... | Name changed from Michilimackinac. |
| Macomb | 31,627 | 27,616 | 22,843 | 15,530 | 9,716 | 2,413 | 898 | 580 | ..... | ..... | |
| Manistee | 12,532 | 6,074 | 975 | ..... | ..... | ..... | ..... | ..... | ..... | ..... | In 1873, part to Wexford. |
| Manitou | 1,334 | 891 | 1,042 | ..... | ..... | ..... | ..... | ..... | ..... | ..... | |
| Marquette | 25,394 | 15,033 | 2,821 | 136 | ..... | ..... | ..... | ..... | ..... | ..... | |
| Mason | 10,065 | 3,263 | 831 | 93 | ..... | ..... | ..... | ..... | ..... | ..... | |
| Mecosta | 13,973 | 5,642 | 970 | ..... | ..... | ..... | ..... | ..... | ..... | ..... | |
| Menominee | 11,987 | 1,791 | ..... | ..... | ..... | ..... | ..... | ..... | ..... | ..... | |
| Midland | 6,893 | 3,285 | 787 | 65 | ..... | ..... | ..... | ..... | ..... | ..... | |
| Missaukee | 1,553 | 130 | ..... | ..... | ..... | ..... | ..... | ..... | ..... | ..... | In 1871 organized; previously attached to Wexford. |
| Monroe | 33,624 | 27,483 | 21,593 | 14,698 | 9,922 | 3,187 | 1,831 | 1,340 | ..... | ..... | |
| Montcalm | 33,148 | 13,629 | 3,968 | 891 | ..... | ..... | ..... | ..... | ..... | ..... | |
| Montmorency | ..... | ..... | ..... | ..... | ..... | ..... | ..... | ..... | ..... | ..... | Unorganized and attached to Alpena. |
| Muskegon | 26,586 | 14,894 | 3,947 | ..... | ..... | ..... | ..... | ..... | ..... | ..... | |

TABLE II.—MICHIGAN—Continued.

| COUNTIES. | 1880. | 1870. | 1860. | 1850. | 1840. | 1830. | 1820. | 1810. | 1800. | 1790. | REMARKS. |
|---|---|---|---|---|---|---|---|---|---|---|---|
| Newaygo | 14,688 | 7,294 | 2,760 | 510 | | | | | | | |
| Oakland | 41,537 | 40,867 | 38,261 | 31,270 | 23,646 | 4,911 | 330 | | | | |
| Oceana | 11,699 | 7,222 | 1,816 | 300 | 496 | | | | | | |
| Ogemaw | 1,914 | 12 | | | | | | | | | Organized in 1876; previously attached to Iosco. |
| Ontonagon | 2,565 | 2,845 | 4,568 | 389 | | | | | | | |
| Osceola | 10,777 | 2,093 | 27 | | | | | | | | |
| Oscoda | 467 | 70 | | | | | | | | | Unorganized and attached to Alcona. |
| Otsego | 1,974 | | | | | | | | | | Organized in 1875; previously attached to Antrim. |
| Ottawa | 33,126 | 26,651 | 13,215 | 5,587 | 208 | | | | | | |
| Presque Isle | 3,113 | 355 | 26 | | | | | | | | Organized in 1871; previously attached to Alpena. |
| Roscommon | 1,459 | | | | | | | | | | Organized in 1875; previously attached to Midland. |
| Saint Clair | 46,197 | 36,661 | 26,604 | 10,420 | 4,606 | 1,114 | | | | | |
| Saint Joseph | 26,626 | 26,275 | 21,262 | 12,725 | 7,068 | 1,313 | | | | | |
| Saginaw | 59,095 | 39,097 | 12,693 | 2,609 | 802 | | | | | | |
| Sanilac | 26,341 | 14,562 | 7,599 | 2,112 | | | | | | | |
| Schoolcraft | 1,575 | | 78 | 16 | | | | | | | Organized in 1871; previously attached to Marquette. |
| Shiawassee | 27,059 | 20,858 | 12,349 | 5,230 | 2,103 | | | | | | |
| Tuscola | 25,738 | 13,714 | 4,886 | 291 | | | | | | | |
| Van Buren | 30,807 | 28,829 | 15,224 | 5,800 | 1,910 | 5 | | | | | |
| Washtenaw | 41,848 | 41,434 | 35,686 | 28,567 | 23,571 | 4,042 | | | | | |
| Wayne | 166,444 | 119,038 | 75,547 | 42,756 | 24,173 | 6,781 | 3,574 | 2,227 | | | |
| Wexford | 6,815 | 650 | | | | | | | | | In 1873, part from Manistee. |

## MINNESOTA.

*Organized as a Territory March* 3, 1849.—*Admitted as a State May* 11, 1858.

| | | | | | | | | | | | |
|---|---|---|---|---|---|---|---|---|---|---|---|
| The State | 780,773 | 439,706 | 172,023 | 6,077 | | | | | | | |
| Aitkin | 366 | 178 | 2 | | | | | | | | Organized in 1873; since 1870, parts from Cass and Itasca. |
| Anoka | 7,108 | 3,940 | 2,106 | | | | | | | | |
| Becker | 5,218 | 308 | 386 | | | | | | | | Organized in 1871. |
| Beltrami | 10 | 80 | | | | | | | | | Unorganized. |
| Benton | 3,012 | 1,558 | 627 | 418 | | | | | | | |
| Big Stone | 3,688 | 24 | | | | | | | | | In 1876 part from Traverse; unorganized. |
| Blue Earth | 22,889 | 17,302 | 4,803 | | | | | | | | |
| Breckinridge | | | 79 | | | | | | | | Absorbed by Clay and Wilkin. |
| Brown | 12,018 | 6,396 | 2,339 | | | | | | | | |
| Buchanan | | | 26 | | | | | | | | Absorbed by Pine. |
| Carlton | 1,230 | 286 | 51 | | | | | | | | |
| Carver | 14,140 | 11,586 | 5,106 | | | | | | | | |
| Cass | 486 | 380 | 150 | | | | | | | | Since 1870, part to Aitkin; unorganized. |
| Chippewa | 5,408 | 1,467 | | | | | | | | | In 1870, part to Swift. |
| Chisago | 7,982 | 4,358 | 1,743 | | | | | | | | |
| Clay | 5,887 | 92 | | | | | | | | | |
| Cook | 65 | | | | | | | | | | Formed in 1875 from part of Lake; unorganized. |
| Cottonwood | 5,583 | 534 | 12 | | | | | | | | Organized in 1870. |
| Crow Wing | 2,319 | 200 | 269 | | | | | | | | |
| Dakota | 17,391 | 16,312 | 9,093 | 584 | | | | | | | In 1871 boundary with Scott changed; in 1874, part to Ramsey. |
| Dodge | 11,344 | 8,598 | 3,797 | | | | | | | | |
| Douglas | 9,130 | 4,239 | 195 | | | | | | | | |
| Faribault | 13,016 | 9,940 | 1,335 | | | | | | | | |
| Fillmore | 28,162 | 24,887 | 13,542 | | | | | | | | |
| Freeborn | 16,069 | 10,578 | 3,307 | | | | | | | | |
| Goodhue | 29,051 | 22,618 | 8,977 | | | | | | | | |
| Grant | 3,004 | 340 | | | | | | | | | Organized in 1873. |
| Hennepin | 67,013 | 31,566 | 12,849 | | | | | | | | |
| Houston | 16,332 | 14,936 | 6,645 | | | | | | | | |
| Isanti | 5,063 | 2,035 | 284 | | | | | | | | |
| Itasca | 124 | 96 | 51 | 97 | | | | | | | Since 1870, part to Aitkin. |
| Jackson | 4,806 | 1,825 | 181 | | | | | | | | |
| Kanabec | 505 | 93 | 30 | | | | | | | | Unorganized. |
| Kandiyohi | 10,159 | 1,760 | 76 | | | | | | | | In 1870 Monongalia annexed. |
| Kittson | 905 | 64 | 1,612 | 1,134 | | | | | | | In 1878 name changed from Pembina; in 1879 organized and part to Marshall. |
| Lac-qui-parle | | 145 | | | | | | | | | In 1870 absorbed by Swift and other counties. |
| Lac-qui-parle | 4,891 | | | | | | | | | | In 1871, from part of Redwood. |
| Lake | 106 | 135 | 248 | | | | | | | | In 1875, part to Cook. |
| Le Sueur | 16,103 | 11,607 | 5,318 | | | | | | | | |
| Lincoln | 2,945 | | | | | | | | | | Formed in 1873 from part of Lyon. |
| Lyon | 6,257 | | | | | | | | | | Formed in 1871 from part of Redwood; in 1873, part to Lincoln. |
| McLeod | 12,342 | 5,643 | 1,286 | | | | | | | | |
| Mankahta | | | | 158 | | | | | | | |
| Manomin | | | 136 | | | | | | | | |
| Marshall | 992 | | | | | | | | | | Formed in 1879 from part of Kittson. |
| Martin | 5,249 | 3,867 | 151 | | | | | | | | |
| Meeker | 11,730 | 6,090 | 928 | | | | | | | | In 1871, part from Renville. |
| Mille Lacs | 1,501 | 1,109 | 73 | | | | | | | | |
| Monongalia | | 3,161 | 350 | | | | | | | | In 1870 absorbed by Kandiyohi. |
| Morrison | 5,875 | 1,681 | 618 | | | | | | | | |
| Mower | 16,799 | 10,447 | 3,217 | | | | | | | | |
| Murray | 3,604 | 209 | 29 | | | | | | | | |
| Nicollet | 12,333 | 8,362 | 3,773 | | | | | | | | |
| Nobles | 4,435 | 117 | 35 | | | | | | | | Organized in 1871. |
| Olmsted | 21,543 | 19,793 | 9,524 | | | | | | | | |

TABLE II.—MINNESOTA—Continued.

| COUNTIES. | 1880. | 1870. | 1860. | 1850. | 1840. | 1830. | 1820. | 1810. | 1800. | 1790. | REMARKS. |
|---|---|---|---|---|---|---|---|---|---|---|---|
| Otter Tail | 18,675 | 1,968 | 240 | | | | | | | | Since 1870, part from Wilkin. |
| Pierce | | | 11 | | | | | | | | Absorbed by Big Stone, Chippewa, Pope, and Stevens. |
| Pine | 1,365 | 648 | 92 | | | | | | | | |
| Pipe Stone | 2,092 | | 23 | | | | | | | | Organized in 1879. |
| Polk | 11,433 | | 240 | | | | | | | | In 1870 returned as having no population; organized in 1873. |
| Pope | 5,874 | 2,691 | | | | | | | | | |
| Ramsey | 45,890 | 23,085 | 12,150 | 2,227 | | | | | | | In 1874, part from Dakota. |
| Redwood | 5,375 | 1,829 | | | | | | | | | Since 1870, parts to Lac-qui-parle, Lyon, and Yellow Medicine. |
| Renville | 10,791 | 3,210 | 245 | | | | | | | | In 1871, part to Meeker. |
| Rice | 22,481 | 16,083 | 7,543 | | | | | | | | |
| Rock | 3,669 | 138 | | | | | | | | | Organized in 1870. |
| Saint Louis | 4,504 | 4,561 | 406 | | | | | | | | |
| Scott | 13,516 | 11,042 | 4,595 | | | | | | | | In 1871 boundary with Dakota changed. |
| Sherburne | 3,855 | 2,050 | 723 | | | | | | | | |
| Sibley | 10,637 | 6,725 | 3,609 | | | | | | | | |
| Stearns | 21,950 | 14,206 | 4,505 | | | | | | | | Since 1870 boundary with Todd changed. |
| Steele | 12,460 | 8,271 | 2,863 | | | | | | | | |
| Stevens | 3,911 | 174 | | | | | | | | | |
| Swift | 7,473 | | | | | | | | | | In 1870 detached from Chippewa and part of Lac-qui-parle attached; organized in 1871. |
| Todd | 6,133 | 2,036 | 430 | | | | | | | | Since 1870 boundary with Stearns changed. |
| Traverse | 1,507 | 13 | | | | | | | | | In 1876, part to Big Stone. |
| Wabasha | 18,206 | 15,859 | 7,228 | 243 | | | | | | | |
| Wadena | 2,080 | 6 | | | | | | | | | |
| Wahnata | | | | 160 | | | | | | | |
| Waseca | 12,385 | 7,854 | 2,601 | | | | | | | | |
| Washington | 19,563 | 11,809 | 6,123 | 1,056 | | | | | | | |
| Watonwan | 5,104 | 2,426 | | | | | | | | | |
| Wilkin | 1,906 | 295 | 40 | | | | | | | | Since 1870, part to Otter Tail. |
| Winona | 27,197 | 22,319 | 9,208 | | | | | | | | |
| Wright | 18,104 | 9,457 | 3,729 | | | | | | | | |
| Yellow Medicine | 5,884 | | | | | | | | | | Formed in 1872 from part of Redwood. |

## MISSISSIPPI.

*Organized as a Territory April 7, 1798.—Admitted as a State December 10, 1817.*

| | | | | | | | | | | | |
|---|---|---|---|---|---|---|---|---|---|---|---|
| The State | 1,131,597 | 827,922 | 791,305 | 606,526 | 375,651 | 136,621 | 75,448 | 31,306 | 7,600 | | |
| Adams | 22,649 | 19,084 | 20,165 | 18,601 | 19,434 | 14,937 | 12,076 | 10,002 | 4,660 | | |
| Alcorn | 14,272 | 10,431 | | | | | | | | | |
| Amite | 14,004 | 10,973 | 12,336 | 9,694 | 9,511 | 7,934 | 6,853 | 4,750 | | | |
| Attala | 19,988 | 14,776 | 14,169 | 10,991 | 4,303 | | | | | | |
| Baldwin | | | | | | | | 1,427 | | | Now in Alabama. |
| Benton | 11,023 | | | | | | | | | | Organized in 1870 from parts of Marshall and Tippah. |
| Bolivar | 18,652 | 9,732 | 10,471 | 2,577 | 1,356 | | | | | | |
| Calhoun | 13,492 | 10,561 | 9,518 | | | | | | | | |
| Carroll | 17,795 | 21,047 | 22,035 | 18,491 | 10,481 | | | | | | In 1871, parts to Le Flore and Montgomery. |
| Chickasaw | 17,905 | 19,899 | 16,426 | 16,369 | 2,955 | | | | | | In 1872, part to Clay; in 1874, part to Sumner. |
| Choctaw | 9,036 | 16,988 | 15,722 | 11,402 | 6,010 | | | | | | In 1871, part to Montgomery; in 1874, part to Sumner and part from Winston. |
| Claiborne | 16,768 | 13,386 | 15,679 | 14,941 | 13,078 | 9,787 | 5,963 | 3,102 | | | |
| Clarke | 15,021 | 7,505 | 10,771 | 5,477 | 2,986 | | | | | | |
| Clay | 17,367 | | | | | | | | | | Organized as Colfax in 1872 (name changed in 1876) from parts of Chickasaw, Lowndes, Monroe, and Oktibbeha. |
| Coahoma | 13,568 | 7,144 | 6,606 | 2,780 | 1,290 | | | | | | In 1877, part to Quitman. |
| Copiah | 27,552 | 20,608 | 15,398 | 11,794 | 8,954 | 7,001 | | | | | |
| Covington | 5,993 | 4,753 | 4,408 | 3,338 | 2,717 | 2,551 | 2,230 | | | | |
| De Soto | 22,924 | 32,021 | 23,336 | 19,042 | 7,002 | | | | | | In 1873, part to Tate. |
| Franklin | 9,729 | 7,498 | 8,265 | 5,904 | 4,775 | 4,622 | 3,821 | 2,016 | | | |
| Greene | 3,194 | 2,038 | 2,232 | 2,018 | 1,636 | 1,854 | 1,445 | | | | |
| Grenada | 12,071 | 10,571 | | | | | | | | | |
| Hancock | 6,439 | 4,239 | 3,139 | 3,672 | 3,367 | 1,962 | 1,594 | | | | |
| Harrison | 7,895 | 5,795 | 4,819 | 4,875 | | | | | | | |
| Hinds | 43,958 | 36,488 | 31,339 | 25,340 | 19,098 | 8,645 | | | | | |
| Holmes | 27,164 | 19,370 | 17,791 | 13,928 | 9,452 | | | | | | |
| Issaquena | 10,004 | 6,887 | 7,831 | 4,478 | | | | | | | In 1876, part to Sharkey. |
| Itawamba | 19,663 | 7,812 | 17,695 | 13,528 | 5,375 | | | | | | |
| Jackson | 7,607 | 4,362 | 4,122 | 3,196 | 1,965 | 1,792 | 1,682 | | | | |
| Jasper | 12,126 | 10,884 | 11,007 | 6,184 | 3,958 | | | | | | |
| Jefferson | 17,314 | 13,848 | 15,349 | 13,193 | 11,650 | 9,755 | 6,822 | 4,001 | 2,940 | | |
| Jones | 3,828 | 3,313 | 3,323 | 2,164 | 1,258 | 1,471 | | | | | |
| Kemper | 15,719 | 12,920 | 11,682 | 12,517 | 7,663 | | | | | | |
| La Fayette | 21,671 | 18,802 | 16,125 | 14,069 | 6,531 | | | | | | |
| Lauderdale | 21,501 | 13,462 | 13,313 | 8,717 | 5,358 | | | | | | |
| Lawrence | 9,420 | 6,720 | 9,213 | 6,478 | 5,920 | 5,293 | 4,916 | | | | |
| Leake | 13,146 | 8,496 | 9,324 | 5,533 | 2,162 | | | | | | In 1874, part to Union. |
| Lee | 20,470 | 15,955 | | | | | | | | | In 1871, from parts of Carroll and Sunflower. |
| Le Flore | 10,246 | | | | | | | | | | |
| Lincoln | 13,547 | 10,184 | | | | | | | | | In 1872, part to Clay. |
| Lowndes | 28,244 | 30,502 | 23,625 | 19,544 | 14,513 | 3,173 | | | | | |
| Madison | 25,866 | 20,948 | 23,382 | 18,173 | 15,530 | 4,973 | | 4,699 | | | |
| Marion | 6,961 | 4,211 | 4,686 | 4,410 | 3,830 | 3,091 | 3,116 | | | | |
| Marshall | 29,330 | 29,416 | 28,823 | 29,689 | 17,526 | | | | | | In 1870, part to Benton; in 1873, part to Tate. |
| Monroe | 28,553 | 22,631 | 21,283 | 21,172 | 9,250 | 3,861 | 2,721 | | | | In 1872, part to Clay. |
| Montgomery | 13,348 | | | | | | | | | | Formed and organized in 1871 from parts of Carroll and Choctaw; in 1874, part to Sumner. |

TABLE II.—MISSISSIPPI—Continued.

| COUNTIES. | 1880. | 1870. | 1860. | 1850. | 1840. | 1830. | 1820. | 1810. | 1800. | 1790. | REMARKS. |
|---|---|---|---|---|---|---|---|---|---|---|---|
| Neshoba | 8,741 | 7,439 | 8,343 | 4,728 | 2,437 | | | | | | |
| Newton | 13,436 | 10,067 | 9,661 | 4,465 | 2,527 | | | | | | |
| Noxubee | 29,874 | 20,905 | 20,667 | 16,299 | 9,975 | | | | | | |
| Oktibbeha | 15,978 | 14,891 | 12,977 | 9,171 | 4,276 | | | | | | In 1872, part to Clay; in 1874, part to Sumner. |
| Panola | 28,352 | 20,754 | 13,794 | 11,444 | 4,657 | | | | | | In 1877, part to Quitman. |
| Perry | 3,427 | 2,694 | 2,606 | 2,438 | 1,889 | 2,300 | 2,037 | | | | |
| Pike | 16,088 | 11,303 | 11,135 | 7,360 | 6,151 | 5,402 | 4,438 | | | | |
| Pontotoc | 13,858 | 12,525 | 22,113 | 17,112 | 4,491 | | | | | | Since 1870, parts to Union. |
| Prentiss | 12,158 | 9,348 | | | | | | | | | |
| Quitman | 1,407 | | | | | | | | | | In 1877, from parts of Coahoma, Panola, Tallahatchie, and Tunica. |
| Rankin | 16,752 | 12,977 | 13,635 | 7,227 | 4,631 | 2,083 | | | | | |
| Scott | 10,845 | 7,847 | 8,139 | 3,961 | 1,653 | | | | | | |
| Sharkey | 6,306 | | | | | | | | | | In 1876, from parts of Issaquena, Warren, and Washington. |
| Simpson | 8,008 | 5,718 | 6,080 | 4,734 | 3,380 | 2,680 | | | | | |
| Smith | 8,088 | 7,126 | 7,638 | 4,071 | 1,961 | | | | | | |
| Sumner | 9,534 | | | | | | | | | | Choctaw, Montgomery, and Oktibbeha. Organized in 1874 from parts of Chickasaw. |
| Sunflower | 4,661 | 5,015 | 5,019 | 1,102 | | | | | | | In 1871, part to Le Flore. |
| Tallahatchie | 10,926 | 7,852 | 7,890 | 4,643 | 2,985 | | | | | | In 1877, pt. to Quitman. |
| Tate | 18,721 | | | | | | | | | | Organized in 1873 from parts of De Soto, Marshall, and Tunica. |
| Tippah | 12,867 | 20,727 | 22,550 | 20,741 | 9,444 | | | | | | In 1870, parts to Benton and Union. |
| Tishomingo | 8,774 | 7,350 | 24,149 | 15,490 | 6,681 | | | | | | |
| Tunica | 8,461 | 5,358 | 4,366 | 1,314 | 821 | | | | | | In 1873, part to Tate; in 1877, part to Quitman. |
| Union | 13,030 | | | | | | | | | | Formed and organized in 1870 from parts of Tippah and Pontotoc, and in 1874 part from Lee. |
| Warren | 31,238 | 26,769 | 20,696 | 18,120 | 15,820 | 7,861 | 2,693 | 1,114 | | | In 1876, part to Sharkey. |
| Washington | 25,367 | 14,569 | 15,679 | 8,389 | 7,287 | 1,976 | | 2,920 | 1,250 | | Do. Do. |
| Wayne | 8,741 | 4,206 | 3,691 | 2,892 | 2,120 | 2,781 | 3,323 | 1,253 | | | |
| Wilkinson | 17,815 | 12,705 | 15,933 | 16,914 | 14,193 | 11,686 | 9,718 | 5,008 | | | |
| Winston | 10,087 | 8,984 | 9,811 | 7,956 | 4,650 | | | | | | In 1874, part to Choctaw. |
| Yalobusha | 15,649 | 13,254 | 16,952 | 17,258 | 12,248 | | | | | | |
| Yazoo | 33,845 | 17,279 | 22,373 | 14,418 | 10,480 | 6,550 | | | | | |

## MISSOURI.

*Missouri Territory organized* 1812.—*Admitted as a State August* 10, 1821.

| | | | | | | | | | | | |
|---|---|---|---|---|---|---|---|---|---|---|---|
| The State | 2,168,380 | 1,721,295 | 1,182,012 | 682,044 | 383,702 | 140,455 | 66,557 | 19,783 | | | |
| Adair | 15,190 | 11,448 | 8,531 | 2,342 | | | | | | | |
| Andrew | 16,318 | 15,137 | 11,850 | 9,433 | | | | | | | |
| Atchison | 14,556 | 8,440 | 4,649 | 1,678 | | | | | | | |
| Audrain | 19,732 | 12,307 | 8,075 | 3,506 | 1,949 | | | | | | |
| Barry | 14,405 | 10,378 | 7,995 | 3,467 | 4,795 | | | | | | |
| Barton | 10,332 | 5,087 | 1,817 | | | | | | | | |
| Bates | 25,381 | 15,060 | 7,215 | 3,669 | | | | | | | |
| Benton | 12,396 | 11,322 | 9,072 | 5,015 | 4,205 | | | | | | |
| Bollinger | 11,130 | 8,162 | 7,371 | | | | | | | | |
| Boone | 25,422 | 20,765 | 19,486 | 14,979 | 13,561 | 8,859 | | | | | |
| Buchanan | 49,792 | 35,109 | 23,861 | 12,975 | 6,237 | | | | | | |
| Butler | 6,011 | 4,298 | 2,891 | 1,616 | | | | | | | |
| Caldwell | 13,646 | 11,390 | 5,034 | 2,316 | 1,458 | | | | | | |
| Callaway | 23,670 | 19,202 | 17,449 | 13,827 | 11,765 | 6,159 | | | | | |
| Camden | 7,266 | 6,108 | 4,975 | 2,338 | | | | | | | |
| Cape Girardeau | 20,998 | 17,558 | 15,547 | 13,912 | 9,359 | 7,445 | 5,968 | 3,888 | | | |
| Carroll | 23,274 | 17,446 | 9,763 | 5,441 | 2,423 | | | | | | |
| Carter | 2,168 | 1,455 | 1,235 | | | | | | | | |
| Cass | 22,431 | 19,296 | 9,794 | 6,090 | | | | | | | |
| Cedar | 10,741 | 9,474 | 6,637 | 3,361 | | | | | | | |
| Chariton | 25,224 | 19,136 | 12,562 | 7,514 | 4,746 | 1,780 | | | | | |
| Christian | 9,628 | 6,707 | 5,491 | | | | | | | | |
| Clark | 15,031 | 13,667 | 11,684 | 5,527 | 2,846 | | | | | | |
| Clay | 15,572 | 15,564 | 13,023 | 10,332 | 8,282 | 5,338 | | | | | |
| Clinton | 16,073 | 14,063 | 7,848 | 3,786 | 2,724 | | | | | | |
| Cole | 15,515 | 10,292 | 9,697 | 6,696 | 9,286 | 3,023 | | | | | |
| Cooper | 21,596 | 20,692 | 17,356 | 12,950 | 10,484 | 6,904 | 6,950 | | | | |
| Crawford | 10,756 | 7,982 | 5,823 | 6,397 | 3,561 | 1,712 | | | | | |
| Dade | 12,557 | 8,683 | 7,072 | 4,246 | | | | | | | |
| Dallas | 9,203 | 8,383 | 5,892 | 3,648 | | | | | | | |
| Daviess | 19,145 | 14,410 | 9,606 | 5,208 | 2,736 | | | | | | |
| De Kalb | 13,334 | 9,858 | 5,224 | 2,075 | | | | | | | |
| Dent | 10,646 | 6,357 | 5,654 | | | | | | | | |
| Dodge | | | | 375 | | | | | | | Formerly western half of Putnam, and afterward restored to Putnam. |
| Douglas | 7,753 | 3,915 | 2,414 | | | | | | | | |
| Dunklin | 9,604 | 5,982 | 5,026 | 1,229 | | | | | | | |
| Franklin | 26,534 | 30,098 | 18,085 | 11,021 | 7,515 | 3,484 | 2,370 | | | | |
| Gasconade | 11,153 | 10,093 | 8,727 | 4,996 | 5,330 | 1,545 | | | | | |
| Gentry | 17,176 | 11,607 | 11,980 | 4,248 | | | | | | | |
| Greene | 28,801 | 21,549 | 13,186 | 12,785 | 5,372 | | | | | | |
| Grundy | 15,185 | 10,567 | 7,887 | 3,006 | | | | | | | |
| Harrison | 20,304 | 14,635 | 10,626 | 2,447 | | | | | | | |
| Henry | 23,906 | 17,401 | 9,866 | 4,052 | 4,726 | | | | | | Since 1840 name changed from Rives to Henry. |
| Hickory | 7,387 | 6,452 | 4,705 | 2,329 | | | | | | | |
| Holt | 15,509 | 11,652 | 6,550 | 3,957 | | | | | | | |
| Howard | 18,428 | 17,233 | 15,946 | 13,969 | 13,108 | 10,854 | 13,426 | | | | |
| Howell | 8,814 | 4,218 | 3,169 | | | | | | | | |
| Iron | 8,183 | 6,278 | 5,842 | | | | | | | | |
| Jackson | 82,325 | 55,041 | 22,913 | 14,000 | 7,612 | 2,823 | | | | | |
| Jasper | 32,019 | 14,928 | 6,883 | 4,223 | | | | | | | |

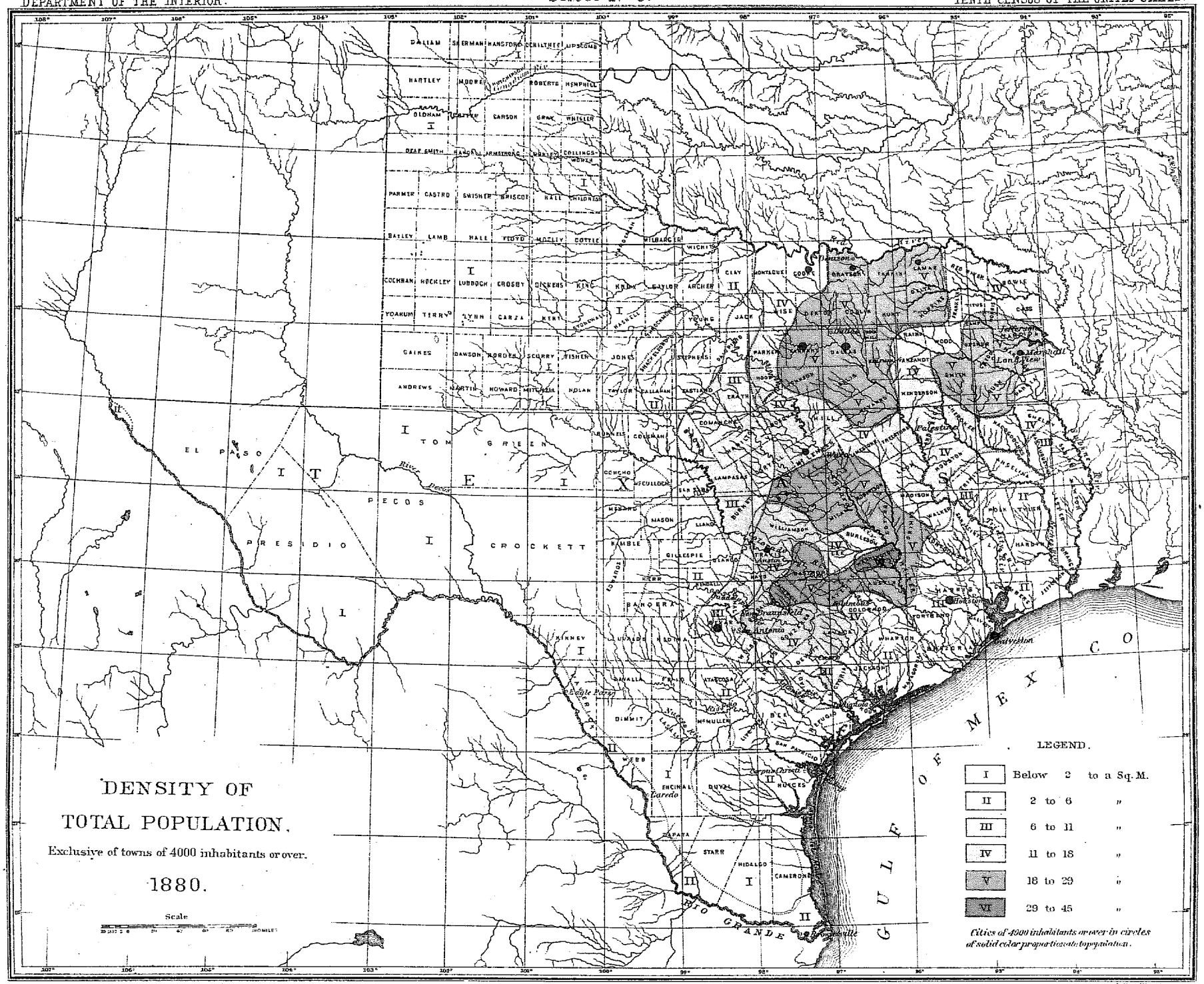


Julius Bien, Lith.

TABLE II.—MISSOURI—Continued.

| COUNTIES. | 1880. | 1870. | 1860. | 1850. | 1840. | 1830. | 1820. | 1810. | 1800. | 1790. | REMARKS. |
|---|---|---|---|---|---|---|---|---|---|---|---|
| Jefferson | 18,736 | 15,880 | 10,344 | 6,928 | 4,296 | 2,592 | 1,835 | ..... | ..... | ..... | |
| Johnson | 28,172 | 24,648 | 14,044 | 7,464 | 4,471 | ..... | ..... | ..... | ..... | ..... | |
| Knox | 13,047 | 10,974 | 8,727 | 2,894 | ..... | ..... | ..... | ..... | ..... | ..... | |
| Laclede | 11,524 | 9,380 | 5,182 | 2,498 | ..... | ..... | ..... | ..... | ..... | ..... | |
| La Fayette | 25,710 | 22,623 | 20,098 | 13,690 | 6,815 | 2,912 | ..... | ..... | ..... | ..... | |
| Lawrence | 17,583 | 13,067 | 8,846 | 4,859 | ..... | ..... | ..... | ..... | ..... | ..... | |
| Lewis | 15,925 | 15,114 | 12,286 | 6,578 | 6,040 | ..... | ..... | ..... | ..... | ..... | |
| Lincoln | 17,426 | 15,960 | 14,210 | 9,421 | 7,449 | 4,059 | 1,662 | ..... | ..... | ..... | |
| Linn | 20,016 | 15,900 | 9,112 | 4,058 | 2,245 | ..... | ..... | ..... | ..... | ..... | |
| Livingston | 20,196 | 16,730 | 7,417 | 4,247 | 4,325 | ..... | ..... | ..... | ..... | ..... | |
| McDonald | 7,816 | 5,226 | 4,038 | 2,236 | ..... | ..... | ..... | ..... | ..... | ..... | |
| Macon | 26,222 | 23,230 | 14,346 | 6,565 | 6,034 | ..... | ..... | ..... | ..... | ..... | |
| Madison | 8,876 | 5,849 | 5,664 | 6,003 | 3,395 | 2,371 | 2,047 | ..... | ..... | ..... | |
| Maries | 7,304 | 5,916 | 4,901 | ..... | ..... | ..... | ..... | ..... | ..... | ..... | |
| Marion | 24,837 | 23,780 | 18,838 | 12,230 | 9,623 | 4,837 | ..... | ..... | ..... | ..... | |
| Mercer | 14,073 | 11,557 | 9,300 | 2,691 | ..... | ..... | ..... | ..... | ..... | ..... | |
| Miller | 9,805 | 6,616 | 6,812 | 3,834 | 2,282 | ..... | ..... | ..... | ..... | ..... | |
| Mississippi | 9,270 | 4,982 | 4,850 | 3,123 | ..... | ..... | ..... | ..... | ..... | ..... | |
| Moniteau | 14,346 | 11,375 | 10,124 | 6,004 | ..... | ..... | ..... | ..... | ..... | ..... | |
| Monroe | 19,071 | 17,149 | 14,785 | 10,541 | 9,505 | ..... | ..... | ..... | ..... | ..... | |
| Montgomery | 16,249 | 10,405 | 9,718 | 5,489 | 4,371 | 3,902 | 3,074 | ..... | ..... | ..... | |
| Morgan | 10,132 | 8,434 | 8,202 | 4,650 | 4,407 | ..... | ..... | ..... | ..... | ..... | |
| New Madrid | 7,694 | 6,357 | 5,654 | 5,541 | 4,554 | 2,350 | 2,296 | 2,103 | ..... | ..... | |
| Newton | 18,947 | 12,821 | 9,319 | 4,268 | 3,790 | ..... | ..... | ..... | ..... | ..... | |
| Nodaway | 29,544 | 14,751 | 5,252 | 2,118 | ..... | ..... | ..... | ..... | ..... | ..... | |
| Oregon | 5,791 | 3,287 | 3,009 | 1,432 | ..... | ..... | ..... | ..... | ..... | ..... | |
| Osage | 11,824 | 10,793 | 7,879 | 6,704 | ..... | ..... | ..... | ..... | ..... | ..... | |
| Ozark | 5,618 | 3,363 | 2,447 | 2,294 | ..... | ..... | ..... | ..... | ..... | ..... | |
| Pemiscot | 4,299 | 2,059 | 2,062 | ..... | ..... | ..... | ..... | ..... | ..... | ..... | |
| Perry | 11,895 | 9,877 | 9,128 | 7,215 | 5,760 | 3,349 | ..... | ..... | ..... | ..... | |
| Pettis | 27,271 | 18,706 | 9,302 | 5,150 | 2,930 | ..... | ..... | ..... | ..... | ..... | |
| Phelps | 12,568 | 10,506 | 5,714 | ..... | ..... | ..... | ..... | ..... | ..... | ..... | |
| Pike | 26,715 | 23,076 | 18,417 | 13,609 | 10,646 | 6,129 | 3,747 | ..... | ..... | ..... | |
| Platte | 17,366 | 17,352 | 18,350 | 16,845 | 8,913 | ..... | ..... | ..... | ..... | ..... | |
| Polk | 15,734 | 12,445 | 9,995 | 6,186 | 8,449 | ..... | ..... | ..... | ..... | ..... | |
| Pulaski | 7,250 | 4,714 | 3,835 | 3,998 | 6,529 | ..... | ..... | ..... | ..... | ..... | |
| Putnam | 13,555 | 11,217 | 9,207 | 1,636 | ..... | ..... | ..... | ..... | ..... | ..... | |
| Ralls | 11,838 | 10,510 | 8,592 | 6,151 | 5,670 | 4,375 | ..... | ..... | ..... | ..... | |
| Randolph | 22,751 | 15,908 | 11,407 | 9,439 | 7,198 | 2,942 | ..... | ..... | ..... | ..... | |
| Ray | 26,190 | 18,700 | 14,092 | 10,373 | 6,553 | 2,657 | ..... | ..... | ..... | ..... | |
| Reynolds | 5,722 | 3,756 | 3,173 | 1,840 | ..... | ..... | ..... | ..... | ..... | ..... | |
| Ripley | 5,377 | 3,175 | 3,747 | 2,830 | 2,856 | ..... | ..... | ..... | ..... | ..... | |
| Saint Charles | 23,065 | 21,304 | 16,523 | 11,454 | 7,911 | 4,320 | 3,970 | 3,505 | ..... | ..... | |
| Saint Clair | 14,125 | 6,742 | 6,812 | 3,556 | ..... | ..... | ..... | ..... | ..... | ..... | |
| Saint François | 13,822 | 9,742 | 7,249 | 5,313 | 3,211 | 2,366 | ..... | ..... | ..... | ..... | |
| Sainte Genevieve | 10,390 | 8,384 | 8,029 | 4,964 | 3,148 | 2,186 | 4,962 | 4,620 | ..... | ..... | |
| Saint Louis | 31,888 | 351,189 | 190,524 | 104,978 | 35,979 | 14,125 | 10,020 | 5,667 | ..... | ..... | In 1876, part to St. Louis city. |
| Saint Louis city | 350,518 | ..... | ..... | ..... | ..... | ..... | ..... | ..... | ..... | ..... | In 1876 organized as a separate municipality. |
| Saline | 29,911 | 21,672 | 14,699 | 8,843 | 5,258 | 2,873 | ..... | ..... | ..... | ..... | |
| Schuyler | 10,470 | 8,820 | 6,697 | 3,287 | ..... | ..... | ..... | ..... | ..... | ..... | |
| Scotland | 12,508 | 10,670 | 8,873 | 3,782 | ..... | ..... | ..... | ..... | ..... | ..... | |
| Scott | 8,587 | 7,317 | 5,247 | 3,182 | 5,974 | 2,136 | ..... | ..... | ..... | ..... | |
| Shannon | 3,441 | 2,339 | 2,284 | 1,199 | ..... | ..... | ..... | ..... | ..... | ..... | |
| Shelby | 14,024 | 10,110 | 7,301 | 4,253 | 3,056 | ..... | ..... | ..... | ..... | ..... | |
| Stoddard | 13,431 | 8,535 | 7,877 | 4,277 | 3,153 | ..... | ..... | ..... | ..... | ..... | |
| Stone | 4,404 | 3,253 | 2,400 | ..... | ..... | ..... | ..... | ..... | ..... | ..... | |
| Sullivan | 16,569 | 11,907 | 9,198 | 2,983 | ..... | ..... | ..... | ..... | ..... | ..... | |
| Taney | 5,599 | 4,407 | 3,576 | 4,373 | 3,264 | ..... | ..... | ..... | ..... | ..... | |
| Texas | 12,206 | 9,618 | 6,067 | 2,312 | ..... | ..... | ..... | ..... | ..... | ..... | |
| Van Buren | ..... | ..... | ..... | ..... | 4,693 | ..... | ..... | ..... | ..... | ..... | Absorbed by Bates and Cass. |
| Vernon | 19,369 | 11,247 | 4,850 | ..... | ..... | ..... | ..... | ..... | ..... | ..... | |
| Warren | 10,806 | 9,673 | 8,839 | 5,860 | 4,253 | ..... | ..... | ..... | ..... | ..... | |
| Washington | 12,896 | 11,719 | 9,723 | 8,811 | 7,213 | 6,784 | 2,769 | ..... | ..... | ..... | |
| Wayne | 9,096 | 6,068 | 5,629 | 4,518 | 3,403 | 3,264 | 1,443 | ..... | ..... | ..... | |
| Webster | 12,175 | 10,434 | 7,099 | ..... | ..... | ..... | ..... | ..... | ..... | ..... | |
| Worth | 8,203 | 5,004 | ..... | ..... | ..... | ..... | ..... | ..... | ..... | ..... | |
| Wright | 9,712 | 5,684 | 4,508 | 3,387 | ..... | ..... | ..... | ..... | ..... | ..... | |

## MONTANA TERRITORY.

*Organized as a Territory May* 26, 1864.

| COUNTIES. | 1880. | 1870. | 1860. | 1850. | 1840. | 1830. | 1820. | 1810. | 1800. | 1790. | REMARKS. |
|---|---|---|---|---|---|---|---|---|---|---|---|
| The Territory | 39, 159 | 20, 595 | ..... | ..... | ..... | ..... | ..... | ..... | ..... | ..... | |
| Beaver Head | 2, 712 | 722 | ..... | ..... | ..... | ..... | ..... | ..... | ..... | ..... | |
| Choteau | 3, 058 | 517 | ..... | ..... | ..... | ..... | ..... | ..... | ..... | ..... | Dawson attached for judicial purposes. |
| Custer | 2, 510 | 38 | ..... | ..... | ..... | ..... | ..... | ..... | ..... | ..... | In 1877 name changed from Big Horn. |
| Dawson | 180 | 177 | ..... | ..... | ..... | ..... | ..... | ..... | ..... | ..... | Unorganized; attached to Choteau for judicial [purposes. |
| Deer Lodge | 8, 876 | 4, 307 | ..... | ..... | ..... | ..... | ..... | ..... | ..... | ..... | |
| Gallatin | 3, 643 | 1, 578 | ..... | ..... | ..... | ..... | ..... | ..... | ..... | ..... | |
| Jefferson | 2, 464 | 1, 531 | ..... | ..... | ..... | ..... | ..... | ..... | ..... | ..... | |
| Lewis and Clarke | 6, 521 | 5, 040 | ..... | ..... | ..... | ..... | ..... | ..... | ..... | ..... | |
| Madison | 3, 915 | 2, 684 | ..... | ..... | ..... | ..... | ..... | ..... | ..... | ..... | |
| Meagher | 2, 743 | 1, 387 | ..... | ..... | ..... | ..... | ..... | ..... | ..... | ..... | |
| Missoula | 2, 537 | 2, 554 | ..... | ..... | ..... | ..... | ..... | ..... | ..... | ..... | |

## TABLE II.—NEBRASKA.

*Organized as a Territory May* 30, 1854.—*Admitted as a State March* 1, 1867.

| | | | | | | | | | | | |
|---|---|---|---|---|---|---|---|---|---|---|---|
| The State | 452, 402 | 122, 993 | 28, 841 | ..... | ..... | ..... | ..... | ..... | ..... | ..... | |
| Adams | 10, 235 | 19 | ..... | ..... | ..... | ..... | ..... | ..... | ..... | ..... | Organized in 1871. |
| Antelope | 3, 953 | ..... | ..... | ..... | ..... | ..... | ..... | ..... | ..... | ..... | Organized from original territory in 1871. |
| Blackbird | 100 | 31 | ..... | ..... | ..... | ..... | ..... | ..... | ..... | ..... | Comprises Omaha and Winnebago Indian reservations. |
| Boone | 4, 170 | ..... | ..... | ..... | ..... | ..... | ..... | ..... | ..... | ..... | Organized from original territory in 1871. |
| Buffalo | 7, 531 | 193 | 114 | ..... | ..... | ..... | ..... | ..... | ..... | ..... | |
| Burt | 6, 937 | 2, 847 | 388 | ..... | ..... | ..... | ..... | ..... | ..... | ..... | |
| Butler | 9, 104 | 1, 200 | 27 | ..... | ..... | ..... | ..... | ..... | ..... | ..... | |
| Calhoun | ..... | ..... | 41 | ..... | ..... | ..... | ..... | ..... | ..... | ..... | Never had a legal existence. |
| Cass | 10, 083 | 8, 151 | 3, 369 | ..... | ..... | ..... | ..... | ..... | ..... | ..... | |
| Cedar | 2, 800 | 1, 032 | 246 | ..... | ..... | ..... | ..... | ..... | ..... | ..... | |
| Chase | 70 | ..... | ..... | ..... | ..... | ..... | ..... | ..... | ..... | ..... | Formed in 1873; unorganized and attached to [Frontier for judicial purposes. |
| Cheyenne | 1, 558 | 190 | ..... | ..... | ..... | ..... | ..... | ..... | ..... | ..... | |
| Clay | 11, 204 | 54 | 165 | ..... | ..... | ..... | ..... | ..... | ..... | ..... | In 1871 organized. |
| Colfax | 6, 588 | 1, 424 | ..... | ..... | ..... | ..... | ..... | ..... | ..... | ..... | |
| Cuming | 5, 560 | 2, 064 | 67 | ..... | ..... | ..... | ..... | ..... | ..... | ..... | |
| Custer | 2, 211 | ..... | ..... | ..... | ..... | ..... | ..... | ..... | ..... | ..... | Organized in 1877 from original territory. |
| Dakota | 3, 213 | 2, 040 | 819 | ..... | ..... | ..... | ..... | ..... | ..... | ..... | |
| Dawson | 2, 009 | 103 | 16 | ..... | ..... | ..... | ..... | ..... | ..... | ..... | In 1871 organized. |
| Dixon | 4, 177 | 1, 345 | 247 | ..... | ..... | ..... | ..... | ..... | ..... | ..... | |
| Dodge | 11, 263 | 4, 212 | 309 | ..... | ..... | ..... | ..... | ..... | ..... | ..... | |
| Douglas | 37, 045 | 10, 982 | 4, 328 | ..... | ..... | ..... | ..... | ..... | ..... | ..... | |
| Dundy | 37 | ..... | ..... | ..... | ..... | ..... | ..... | ..... | ..... | ..... | Formed in 1873 fr. orig. ter.; unorganized and at- [tached to Hitchcock for judicial purposes. |
| Fillmore | 10, 204 | 238 | ..... | ..... | ..... | ..... | ..... | ..... | ..... | ..... | In 1871 organized. |
| Fort Randall | ..... | ..... | 353 | ..... | ..... | ..... | ..... | ..... | ..... | ..... | |
| Franklin | 5, 465 | 26 | ..... | ..... | ..... | ..... | ..... | ..... | ..... | ..... | In 1871 organized. |
| Frontier | 934 | ..... | ..... | ..... | ..... | ..... | ..... | ..... | ..... | ..... | Formed in 1872 from original territory. |
| Furnas | 6, 407 | ..... | ..... | ..... | ..... | ..... | ..... | ..... | ..... | ..... | Formed in 1873 from original territory. |
| Gage | 13, 104 | 3, 350 | 421 | ..... | ..... | ..... | ..... | ..... | ..... | ..... | |
| Gosper | 1, 073 | ..... | ..... | ..... | ..... | ..... | ..... | ..... | ..... | ..... | Formed in 1873 from original territory. |
| Grant | ..... | 484 | ..... | ..... | ..... | ..... | ..... | ..... | ..... | ..... | No records by which to account for its disap- [pearance. |
| Greeley | 1, 461 | ..... | ..... | ..... | ..... | ..... | ..... | ..... | ..... | ..... | Formed in 1871 from original territory; organized [in 1872. |
| Green | ..... | ..... | 16 | ..... | ..... | ..... | ..... | ..... | ..... | ..... | |
| Hall | 8, 572 | 1, 057 | 116 | ..... | ..... | ..... | ..... | ..... | ..... | ..... | |
| Hamilton | 8, 267 | 130 | ..... | ..... | ..... | ..... | ..... | ..... | ..... | ..... | |
| Harlan | 6, 086 | ..... | ..... | ..... | ..... | ..... | ..... | ..... | ..... | ..... | Formed in 1871 from original territory. |
| Harrison | ..... | 631 | ..... | ..... | ..... | ..... | ..... | ..... | ..... | ..... | Never had a legal existence. |
| Hayes | 110 | ..... | ..... | ..... | ..... | ..... | ..... | ..... | ..... | ..... | Formed in 1877 from original territory; unor- [ganized. |
| Hitchcock | 1, 012 | ..... | ..... | ..... | ..... | ..... | ..... | ..... | ..... | ..... | Formed in 1873 from original territory. |
| Holt | 3, 287 | ..... | ..... | ..... | ..... | ..... | ..... | ..... | ..... | ..... | Formed in 1876 from original territory. |
| Howard | 4, 391 | ..... | ..... | ..... | ..... | ..... | ..... | ..... | ..... | ..... | Formed in 1871 from original territory. |
| Jackson | ..... | 9 | ..... | ..... | ..... | ..... | ..... | ..... | ..... | ..... | Never had a legal existence. |
| Jefferson | 8, 006 | 2, 440 | ..... | ..... | ..... | ..... | ..... | ..... | ..... | ..... | In 1872, part to Thayer. |
| Johnson | 7, 595 | 3, 420 | 528 | ..... | ..... | ..... | ..... | ..... | ..... | ..... | |
| Jones | ..... | ..... | 122 | ..... | ..... | ..... | ..... | ..... | ..... | ..... | Never had a legal existence. |
| Kearney | 4, 072 | 58 | 474 | ..... | ..... | ..... | ..... | ..... | ..... | ..... | In 1872 organized. |
| Keith | 194 | ..... | ..... | ..... | ..... | ..... | ..... | ..... | ..... | ..... | In 1873, from part of Lincoln. |
| Knox | 3, 666 | 261 | 152 | ..... | ..... | ..... | ..... | ..... | ..... | ..... | In 1873 name changed from L'Eau-qui Court. |
| Lancaster | 28, 090 | 7, 074 | 153 | ..... | ..... | ..... | ..... | ..... | ..... | ..... | |
| Lincoln | 3, 632 | 17 | ..... | ..... | ..... | ..... | ..... | ..... | ..... | ..... | In 1873, part to Keith. |
| Lyon | ..... | 78 | ..... | ..... | ..... | ..... | ..... | ..... | ..... | ..... | Never had a legal existence. |
| Madison | 5, 589 | 1, 133 | ..... | ..... | ..... | ..... | ..... | ..... | ..... | ..... | |
| Merrick | 5, 341 | 557 | 100 | ..... | ..... | ..... | ..... | ..... | ..... | ..... | |
| Monroe | ..... | 235 | ..... | ..... | ..... | ..... | ..... | ..... | ..... | ..... | Never had legal existence. |
| Nance | 1, 212 | 44 | ..... | ..... | ..... | ..... | ..... | ..... | ..... | ..... | In 1879, from what was formerly known as the [ "Pawnee Indian reservation." |
| Nemaha | 10, 451 | 7, 593 | 3, 130 | ..... | ..... | ..... | ..... | ..... | ..... | ..... | |
| Nuckolls | 4, 235 | 8 | 22 | ..... | ..... | ..... | ..... | ..... | ..... | ..... | In 1871 organized; previously attached to Jeffer- [son for judicial purposes. |
| Otoe | 15, 727 | 12, 345 | 4, 211 | ..... | ..... | ..... | ..... | ..... | ..... | ..... | |
| Pawnee | 6, 920 | 4, 171 | 882 | ..... | ..... | ..... | ..... | ..... | ..... | ..... | |
| Phelps | 2, 447 | ..... | ..... | ..... | ..... | ..... | ..... | ..... | ..... | ..... | Formed in 1873 from original territory. |
| Pierce | 1, 202 | 152 | ..... | ..... | ..... | ..... | ..... | ..... | ..... | ..... | |

TABLE II.—NEBRASKA—Continued.

| COUNTIES. | 1880. | 1870. | 1860. | 1850. | 1840. | 1830. | 1820. | 1810. | 1800. | 1790. | REMARKS. |
|---|---|---|---|---|---|---|---|---|---|---|---|
| Platte | 9,511 | 1,899 | 782 | | | | | | | | |
| Polk | 6,846 | 136 | 19 | | | | | | | | |
| Red Willow | 3,044 | | | | | | | | | | Formed in 1873 from original terrritory. |
| Richardson | 15,031 | 9,780 | 2,835 | | | | | | | | |
| Saline | 14,491 | 3,106 | 39 | | | | | | | | |
| Sarpy | 4,481 | 2,013 | 1,201 | | | | | | | | |
| Saunders | 15,810 | 4,547 | | | | | | | | | |
| Seward | 11,147 | 2,953 | | | | | | | | | |
| Sherman | 2,061 | | | | | | | | | | Formed in 1873 from original territory. |
| Shorter | | | 117 | | | | | | | | Never had a legal existence. |
| Sioux | 699 | | | | | | | | | | Formed in 1877 from original territory; unorganized. |
| Stanton | 1,813 | 636 | | | | | | | | | |
| Taylor | | 97 | | | | | | | | | Never had a legal existence. |
| Thayer | 6,113 | | | | | | | | | | In 1872, from part of Jefferson. |
| Valley | 2,324 | | | | | | | | | | Formed in 1871 from original territory; organized in 1873. |
| Washington | 8,631 | 4,452 | 1,249 | | | | | | | | |
| Wayne | 813 | 182 | | | | | | | | | |
| Webster | 7,104 | 16 | | | | | | | | | In 1871 organized. |
| Wheeler | 644 | | | | | | | | | | Formed in 1877 from original territory; unorganized. |
| York | 11,170 | 604 | | | | | | | | | |
| Unorganized territory. | 2,913 | 235 | 1,765 | | | | | | | | Reduced by formation of Chase, Cheyenne, Dundy, Hayes, Hitchcock, Keith, Lincoln, Sioux, Antelope, Brown, Custer, Greeley, Howard, Knox, Sherman, and Valley counties. |

## NEVADA.

*Organized as a Territory March* 2, 1861.—*Admitted as a State October* 31, 1864.

| | | | | | | | | | | | |
|---|---|---|---|---|---|---|---|---|---|---|---|
| The State | 62,266 | 42,491 | 6,857 | | | | | | | | |
| Carson | | | 6,712 | | | | | | | | |
| Churchill | 479 | 196 | | | | | | | | | |
| Douglas | 1,581 | 1,215 | | | | | | | | | In 1871, part from Lander. |
| Elko | 5,716 | 3,447 | | | | | | | | | In 1875, part from Nye. |
| Esmeralda | 3,220 | 1,553 | | | | | | | | | |
| Eureka | 7,086 | | | | | | | | | | In 1873, from part of Lander. |
| Humboldt | 3,480 | 1,916 | 40 | | | | | | | | In 1873, part to Lander. |
| Lander | 3,624 | 2,815 | | | | | | | | | In 1871, part to Elko; in 1873, part to Eureka and part from Humboldt. |
| Lincoln | 2,637 | 2,985 | | | | | | | | | |
| Lyon | 2,409 | 1,837 | | | | | | | | | |
| Nye | 1,875 | 1,087 | | | | | | | | | In 1875, parts to Esmeralda and White Pine. |
| Ormsby | 5,412 | 3,608 | | | | | | | | | |
| Roop | 286 | 133 | | | | | | | | | Unorganized and attached to Washoe for judicial purposes. |
| Saint Mary's | | | 105 | | | | | | | | |
| Storey | 16,115 | 11,359 | | | | | | | | | |
| Washoe | 5,664 | 3,091 | | | | | | | | | |
| White Pine | 2,682 | 7,189 | | | | | | | | | In 1875, part from Nye. |

## NEW HAMPSHIRE.

*One of the original thirteen States.*

| | | | | | | | | | | | |
|---|---|---|---|---|---|---|---|---|---|---|---|
| The State | 346,991 | 318,300 | 326,073 | 317,976 | 284,574 | 269,328 | 244,022 | 214,460 | 183,858 | 141,885 | |
| Belknap | 17,948 | 17,681 | 18,549 | 17,721 | | | | | | | |
| Carroll | 18,224 | 17,332 | 20,465 | 20,157 | | | | | | | |
| Cheshire | 28,734 | 27,265 | 27,434 | 30,144 | 26,429 | 27,016 | 45,376 | 40,988 | 38,825 | 28,772 | |
| Coos | 18,580 | 14,932 | 13,161 | 11,853 | 9,849 | 8,388 | 5,549 | 3,991 | | | |
| Grafton | 38,788 | 39,103 | 42,260 | 42,343 | 42,311 | 38,682 | 32,989 | 28,462 | 23,093 | 13,472 | In 1871, part to Merrimack. |
| Hillsborough | 75,634 | 64,238 | 62,140 | 57,478 | 42,494 | 37,724 | 53,884 | 49,249 | 43,899 | 32,871 | |
| Merrimack | 46,300 | 42,151 | 41,408 | 40,337 | 36,253 | 34,614 | | | | | In 1871, part from Grafton. |
| Rockingham | 49,064 | 47,297 | 50,122 | 49,194 | 45,771 | 44,325 | 55,107 | 50,175 | 45,427 | 43,169 | |
| Strafford | 35,558 | 30,243 | 31,493 | 29,374 | 61,127 | 58,910 | 51,117 | 41,595 | 32,614 | 23,601 | |
| Sullivan | 18,161 | 18,058 | 19,041 | 19,375 | 20,340 | 19,669 | | | | | |

## TABLE II.—NEW JERSEY.

*One of the original thirteen States.*

| COUNTIES. | 1880. | 1870. | 1860. | 1850. | 1840. | 1830. | 1820. | 1810. | 1800. | 1790. | REMARKS. |
|---|---|---|---|---|---|---|---|---|---|---|---|
| The State | 1,131,116 | 906,096 | 672,035 | 489,555 | 373,306 | 320,823 | 277,426 | 245,562 | 211,149 | 184,139 | |
| Atlantic | 18,704 | 14,093 | 11,786 | 8,961 | 8,726 | ..... | ..... | ..... | ..... | ..... | |
| Bergen | 36,786 | 30,122 | 21,018 | 14,725 | 13,223 | 22,412 | 18,138 | 16,603 | 15,156 | 12,601 | |
| Burlington | 55,402 | 53,639 | 49,730 | 43,203 | 32,831 | 31,107 | 28,822 | 24,979 | 21,521 | 18,095 | |
| Camden | 62,942 | 46,193 | 34,457 | 25,422 | ..... | ..... | ..... | ..... | ..... | ..... | In 1871, part to Gloucester. |
| Cape May | 9,765 | 8,349 | 7,130 | 6,433 | 5,324 | 4,936 | 4,265 | 3,632 | 3,066 | 2,571 | |
| Cumberland | 37,687 | 34,665 | 22,605 | 17,189 | 14,374 | 14,093 | 12,668 | 12,670 | 9,520 | 8,248 | |
| Essex | 189,929 | 143,839 | 98,877 | 73,950 | 44,621 | 41,911 | 30,793 | 25,984 | 22,269 | 17,785 | |
| Gloucester | 25,886 | 21,562 | 18,444 | 14,655 | 25,438 | 28,431 | 23,071 | 19,744 | 16,115 | 13,363 | In 1871, part from Camden. |
| Hudson | 187,944 | 129,067 | 62,717 | 21,822 | 9,483 | ..... | ..... | ..... | ..... | ..... | |
| Hunterdon | 38,570 | 36,963 | 33,654 | 28,906 | 24,789 | 31,060 | 28,513 | 24,556 | 21,261 | 20,153 | |
| Mercer | 58,061 | 46,386 | 37,419 | 27,992 | 21,502 | ..... | ..... | ..... | ..... | ..... | |
| Middlesex | 52,286 | 45,029 | 34,812 | 28,635 | 21,893 | 23,157 | 21,470 | 20,381 | 17,890 | 15,956 | |
| Monmouth | 55,538 | 46,195 | 39,346 | 30,313 | 32,909 | 29,233 | 25,038 | 22,150 | 19,872 | 16,918 | |
| Morris | 50,861 | 43,137 | 34,677 | 30,158 | 25,844 | 23,666 | 21,368 | 21,828 | 17,750 | 16,216 | |
| Ocean | 14,455 | 13,628 | 11,176 | 15,032 | ..... | ..... | ..... | ..... | ..... | ..... | |
| Passaic | 68,860 | 46,416 | 29,013 | 22,569 | 16,734 | ..... | ..... | ..... | ..... | ..... | |
| Salem | 24,579 | 23,940 | 22,458 | 19,467 | 16,024 | 14,155 | 14,022 | 12,761 | 11,371 | 10,437 | |
| Somerset | 27,162 | 23,510 | 22,057 | 19,692 | 17,455 | 17,689 | 16,506 | 14,725 | 12,815 | 12,296 | |
| Sussex | 23,539 | 23,168 | 23,846 | 22,989 | 21,770 | 20,346 | 32,752 | 25,549 | 22,534 | 19,500 | |
| Union | 55,571 | 41,859 | 27,780 | ..... | ..... | ..... | ..... | ..... | ..... | ..... | |
| Warren | 36,589 | 34,336 | 28,433 | 22,358 | 20,366 | 18,627 | ..... | ..... | ..... | ..... | |

## NEW MEXICO TERRITORY.

*Organized as a Territory December* 13, 1850.

| | | | | | | | | | | | |
|---|---|---|---|---|---|---|---|---|---|---|---|
| The Territory | 119,565 | 91,874 | 93,516 | 61,547 | ..... | ..... | ..... | ..... | ..... | ..... | |
| Arizona | ..... | ..... | 6,482 | ..... | ..... | ..... | ..... | ..... | ..... | ..... | Originally embraced the country now constituting Arizona territory. |
| Bernalillo | 17,225 | 7,591 | 8,769 | 7,751 | ..... | ..... | ..... | ..... | ..... | ..... | In 1876 Santa Aña county annexed. |
| Colfax | 3,398 | 1,992 | ..... | ..... | ..... | ..... | ..... | ..... | ..... | ..... | Since 1870 boundary with Mora changed. |
| Doña Aña | 7,612 | 5,864 | 6,239 | ..... | ..... | ..... | ..... | ..... | ..... | ..... | Since 1870, part to Lincoln and boundaries with Grant and Socorro changed. |
| Grant | 4,539 | 1,143 | ..... | ..... | ..... | ..... | ..... | ..... | ..... | ..... | Since 1870 boundary with Doña Aña changed. |
| Lincoln | 2,513 | 1,803 | ..... | ..... | ..... | ..... | ..... | ..... | ..... | ..... | Since 1870, part from Doña Aña. |
| Mora | 9,751 | 8,056 | 5,566 | ..... | ..... | ..... | ..... | ..... | ..... | ..... | Since 1870 boundary with Colfax changed. |
| Rio Arriba | 11,023 | 9,294 | 9,849 | 10,668 | ..... | ..... | ..... | ..... | ..... | ..... | Since 1870 boundary with Taos changed. |
| San Miguel | 20,638 | 16,058 | 13,714 | 7,074 | ..... | ..... | ..... | ..... | ..... | ..... | |
| Santa Aña | ..... | 2,599 | 3,572 | 4,645 | ..... | ..... | ..... | ..... | ..... | ..... | In 1876 absorbed by Bernalillo. |
| Santa Fé | 10,867 | 9,699 | 8,114 | 7,713 | ..... | ..... | ..... | ..... | ..... | ..... | |
| Socorro | 7,875 | 6,603 | 5,787 | ..... | ..... | ..... | ..... | ..... | ..... | ..... | Since 1870 boundary with Doña Aña changed. |
| Taos | 11,029 | 12,070 | 14,103 | 9,507 | ..... | ..... | ..... | ..... | ..... | ..... | Since 1870 boundary with Rio Arriba changed. |
| Valencia | 13,095 | 9,093 | 11,321 | 14,189 | ..... | ..... | ..... | ..... | ..... | ..... | |

## NEW YORK.

*One of the original thirteen States.*

| | | | | | | | | | | | |
|---|---|---|---|---|---|---|---|---|---|---|---|
| The State | 5,082,871 | 4,382,759 | 3,880,735 | 3,097,394 | 2,428,021 | 1,918,608 | 1,372,111 | 959,040 | 589,051 | 340,120 | |
| Albany | 154,890 | 133,052 | 113,917 | 93,279 | 68,593 | 53,520 | 38,116 | 34,661 | 34,103 | 75,736 | |
| Allegany | 41,810 | 49,814 | 41,881 | 37,808 | 40,975 | 26,276 | 9,330 | 1,942 | ..... | ..... | |
| Broome | 49,483 | 44,103 | 35,906 | 30,660 | 22,338 | 17,579 | 14,343 | 8,130 | ..... | ..... | |
| Cattaraugus | 55,806 | 43,999 | 43,886 | 38,950 | 28,872 | 16,724 | 4,090 | ..... | ..... | ..... | |
| Cayuga | 65,081 | 59,550 | 55,767 | 55,458 | 50,338 | 47,948 | 38,897 | 29,843 | 15,007 | ..... | |
| Chautauqua | 65,342 | 59,327 | 58,422 | 50,493 | 47,975 | 34,671 | 12,568 | ..... | ..... | ..... | |
| Chemung | 43,065 | 35,281 | 26,917 | 28,821 | 20,732 | ..... | ..... | ..... | ..... | ..... | |
| Chenango | 39,891 | 40,564 | 40,934 | 40,311 | 40,785 | 37,238 | 31,215 | 21,704 | 16,087 | ..... | |
| Clinton | 50,897 | 47,947 | 45,735 | 40,047 | 28,157 | 19,344 | 12,070 | 8,002 | 8,516 | 1,614 | |
| Columbia | 47,928 | 47,044 | 47,172 | 43,073 | 43,252 | 30,907 | 38,330 | 32,390 | 35,472 | 27,732 | |
| Cortland | 25,825 | 25,173 | 26,294 | 25,140 | 24,607 | 23,791 | 16,507 | 8,809 | ..... | ..... | |
| Delaware | 42,721 | 42,972 | 42,465 | 39,834 | 35,396 | 33,024 | 26,587 | 20,303 | 10,228 | ..... | |
| Duchess | 79,184 | 74,041 | 64,941 | 58,992 | 52,398 | 50,926 | 46,615 | 51,363 | 47,775 | 45,266 | |
| Erie | 219,884 | 178,699 | 141,971 | 100,993 | 62,465 | 35,710 | ..... | ..... | ..... | ..... | |
| Essex | 34,515 | 29,042 | 28,214 | 31,148 | 23,634 | 19,287 | 12,811 | 9,477 | ..... | ..... | |
| Franklin | 32,390 | 30,271 | 30,837 | 25,102 | 16,518 | 11,312 | 4,439 | 2,617 | ..... | ..... | |
| Fulton | 30,985 | 27,464 | 24,162 | 20,171 | 18,049 | ..... | ..... | ..... | ..... | ..... | |
| Genesee | 32,806 | 31,606 | 32,189 | 28,488 | 59,587 | 52,147 | 58,065 | 12,588 | ..... | ..... | |
| Greene | 32,695 | 31,832 | 31,930 | 33,126 | 30,446 | 29,525 | 22,996 | 19,536 | 13,074 | ..... | |
| Hamilton | 3,923 | 2,960 | 3,024 | 2,188 | 1,907 | 1,325 | 1,251 | ..... | ..... | ..... | |
| Herkimer | 42,669 | 39,929 | 40,561 | 38,244 | 37,477 | 35,870 | 30,945 | 22,046 | 14,503 | ..... | |
| Jefferson | 66,103 | 65,415 | 69,825 | 68,153 | 60,984 | 48,493 | 32,952 | 15,140 | ..... | ..... | |
| Kings | 599,495 | 419,921 | 279,122 | 138,882 | 47,613 | 20,535 | 11,187 | 8,303 | 5,740 | 4,495 | |
| Lewis | 31,416 | 28,699 | 28,580 | 24,564 | 17,830 | 15,239 | 9,227 | 6,433 | ..... | ..... | |
| Livingston | 39,562 | 38,309 | 39,546 | 40,875 | 35,140 | 27,729 | ..... | ..... | ..... | ..... | |

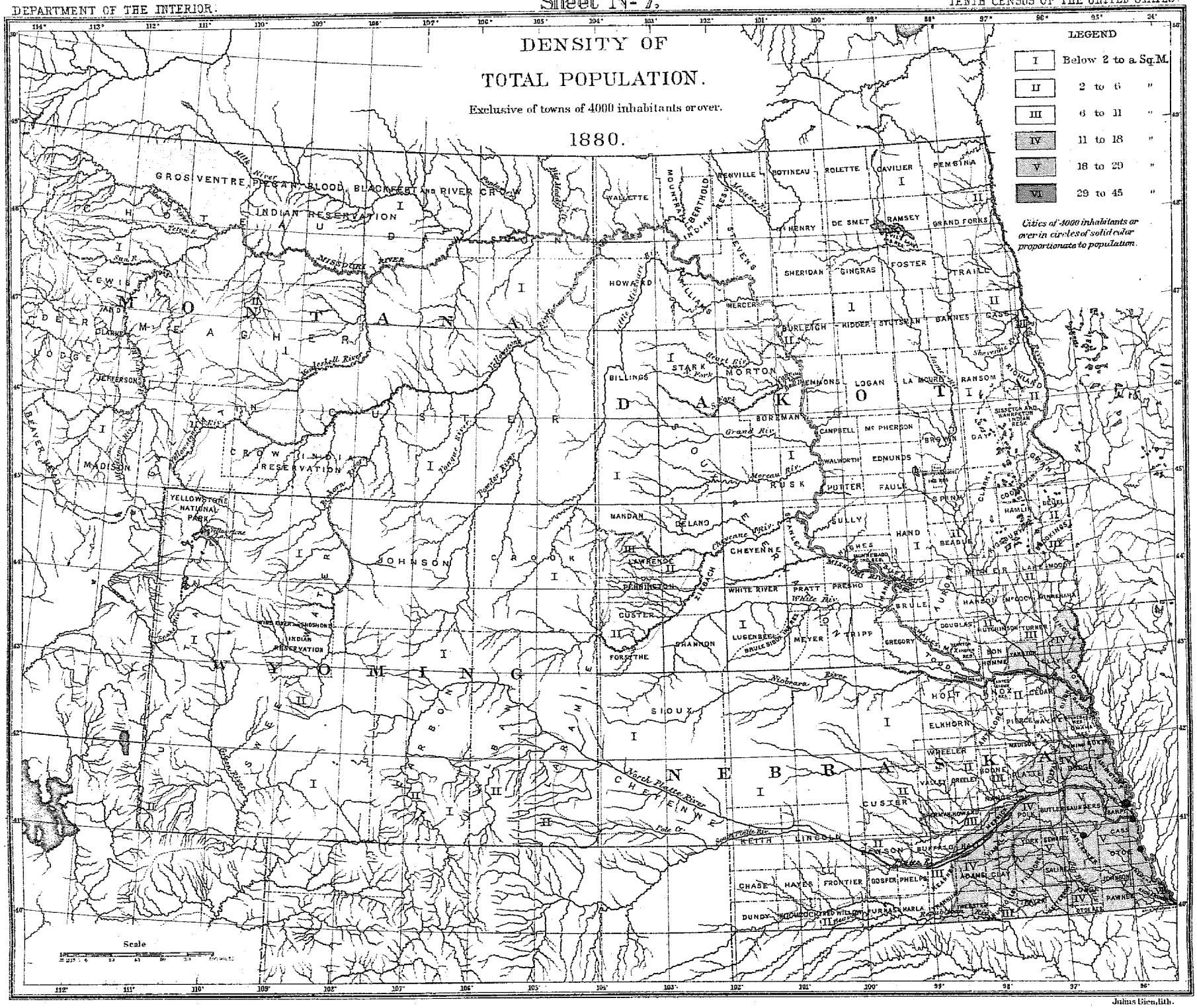


Julius Bien, lith.

TABLE II.—NEW YORK—Continued.

| COUNTIES. | 1880. | 1870. | 1860. | 1850. | 1840. | 1830. | 1820. | 1810. | 1800. | 1790. | REMARKS. |
|---|---|---|---|---|---|---|---|---|---|---|---|
| Madison | 44,112 | 43,522 | 43,545 | 43,072 | 40,008 | 39,038 | 32,208 | 25,144 | ..... | ..... | |
| Monroe | 144,903 | 117,868 | 100,048 | 87,650 | 64,902 | 49,855 | ..... | ..... | ..... | ..... | |
| Montgomery | 38,315 | 34,457 | 30,866 | 31,992 | 35,818 | 43,715 | 37,561 | 41,214 | 22,051 | 28,848 | |
| New York | 1,206,299 | 942,292 | 813,669 | 515,547 | 312,710 | 202,589 | 123,706 | 96,373 | 60,515 | 33,131 | In 1874, part from Westchester. |
| Niagara | 54,173 | 50,437 | 50,399 | 42,276 | 31,192 | 18,482 | 22,990 | 8,971 | ..... | ..... | |
| Oneida | 115,475 | 110,008 | 105,202 | 99,566 | 85,310 | 71,326 | 50,997 | 33,792 | 22,258 | ..... | |
| Onondaga | 117,893 | 104,183 | 90,686 | 85,890 | 67,911 | 58,073 | 41,467 | 25,987 | 7,698 | ..... | |
| Ontario | 49,541 | 45,108 | 44,563 | 43,929 | 43,501 | 40,288 | 38,267 | 42,032 | 15,218 | 1,075 | |
| Orange | 88,220 | 80,002 | 63,312 | 57,145 | 50,739 | 45,366 | 41,213 | 34,347 | 20,355 | 18,492 | |
| Orleans | 30,128 | 27,080 | 28,717 | 28,501 | 25,127 | 17,732 | ..... | ..... | ..... | ..... | |
| Oswego | 77,911 | 77,041 | 75,958 | 62,198 | 43,610 | 27,119 | 12,374 | ..... | ..... | ..... | |
| Otsego | 51,307 | 48,967 | 50,157 | 48,638 | 49,628 | 51,372 | 44,856 | 38,802 | 21,343 | ..... | |
| Putnam | 15,181 | 15,420 | 14,002 | 14,138 | 12,825 | 12,628 | 11,268 | ..... | ..... | ..... | |
| Queens | 90,574 | 73,803 | 57,391 | 36,833 | 30,324 | 22,460 | 21,519 | 19,336 | 16,916 | 16,014 | |
| Rensselaer | 115,328 | 99,549 | 86,328 | 73,363 | 60,259 | 49,424 | 40,114 | 36,309 | 30,351 | ..... | |
| Richmond | 38,991 | 33,029 | 25,492 | 15,061 | 10,965 | 7,082 | 6,135 | 5,347 | 4,564 | 3,835 | |
| Rockland | 27,090 | 25,213 | 22,492 | 16,962 | 11,975 | 9,388 | 8,837 | 7,758 | 6,353 | ..... | |
| Saint Lawrence | 85,997 | 84,826 | 83,689 | 68,617 | 56,706 | 36,354 | 16,037 | 7,885 | ..... | ..... | |
| Saratoga | 55,156 | 51,529 | 51,729 | 45,646 | 40,553 | 38,679 | 36,052 | 33,147 | 24,564 | ..... | |
| Schenectady | 23,538 | 21,347 | 20,002 | 20,054 | 17,387 | 12,347 | 12,876 | 10,201 | ..... | ..... | |
| Schoharie | 32,910 | 33,340 | 34,469 | 33,548 | 32,358 | 27,902 | 23,147 | 18,945 | 9,808 | ..... | |
| Schuyler | 18,842 | 18,969 | 18,840 | ..... | ..... | ..... | ..... | ..... | ..... | ..... | |
| Seneca | 29,278 | 27,823 | 28,138 | 25,441 | 24,874 | 21,041 | 23,619 | 16,609 | ..... | ..... | |
| Steuben | 77,586 | 67,717 | 66,699 | 63,771 | 46,138 | 33,851 | 21,989 | 7,246 | 1,788 | ..... | |
| Suffolk | 53,888 | 46,924 | 43,275 | 36,922 | 32,469 | 26,780 | 23,930 | 21,113 | 19,735 | 16,440 | |
| Sullivan | 32,491 | 34,550 | 32,385 | 25,088 | 15,629 | 12,364 | 8,900 | 6,108 | ..... | ..... | |
| Tioga | 32,673 | 30,572 | 28,748 | 24,880 | 20,527 | 27,690 | 16,971 | 7,899 | 7,109 | ..... | |
| Tompkins | 34,445 | 33,178 | 31,409 | 38,746 | 37,948 | 36,545 | 20,681 | ..... | ..... | ..... | |
| Ulster | 85,838 | 84,075 | 76,381 | 59,384 | 45,822 | 36,550 | 30,934 | 26,576 | 24,855 | 29,397 | |
| Warren | 25,179 | 22,592 | 21,434 | 17,199 | 13,422 | 11,796 | 9,453 | ..... | ..... | ..... | |
| Washington | 47,871 | 49,568 | 45,904 | 44,750 | 41,080 | 42,635 | 38,831 | 44,289 | 35,792 | 14,042 | |
| Wayne | 51,700 | 47,710 | 47,762 | 44,953 | 42,057 | 33,643 | ..... | ..... | ..... | ..... | |
| Westchester | 108,088 | 131,348 | 99,497 | 58,263 | 48,686 | 36,456 | 32,638 | 30,272 | 27,373 | 24,003 | In 1874, part to New York. |
| Wyoming | 30,907 | 29,104 | 31,968 | 31,981 | ..... | ..... | ..... | ..... | ..... | ..... | |
| Yates | 21,087 | 19,595 | 20,290 | 20,590 | 20,444 | 19,009 | ..... | ..... | ..... | ..... | |

## NORTH CAROLINA.

*One of the original thirteen States.*

| | | | | | | | | | | | |
|---|---|---|---|---|---|---|---|---|---|---|---|
| The State | 1,399,750 | 1,071,361 | 992,622 | 869,039 | 753,419 | 737,987 | 638,829 | 555,500 | 478,103 | 393,751 | |
| Alamance | 14,613 | 11,874 | 11,852 | 11,444 | ..... | ..... | ..... | ..... | ..... | ..... | |
| Alexander | 8,355 | 6,868 | 6,022 | 5,220 | ..... | ..... | ..... | ..... | ..... | ..... | |
| Alleghany | 5,486 | 3,691 | 3,590 | ..... | ..... | ..... | ..... | ..... | ..... | ..... | In 1871, part from Wilkes; in 1872, part from Ashe; in 1875, part from Surry. |
| Anson | 17,994 | 12,428 | 13,664 | 13,489 | 15,077 | 14,095 | 12,534 | 8,831 | 8,146 | 5,133 | |
| Ashe | 14,487 | 9,573 | 7,956 | 8,777 | 7,467 | 6,987 | 4,335 | 3,694 | 2,789 | ..... | In 1872, part to Alleghany. |
| Beaufort | 17,474 | 13,011 | 14,766 | 13,816 | 12,225 | 10,969 | 9,850 | 7,203 | 6,242 | 5,462 | In 1874 and 1875, parts to Pamlico. |
| Bertie | 16,399 | 12,950 | 14,310 | 12,851 | 12,175 | 12,262 | 10,805 | 11,218 | 11,249 | 12,606 | |
| Bladen | 16,158 | 12,831 | 11,995 | 9,767 | 8,022 | 7,811 | 7,276 | 5,671 | 7,028 | 5,084 | In 1873, part to Columbus; in 1874, part to Cumberland. |
| Brunswick | 9,389 | 7,754 | 8,406 | 7,272 | 5,265 | 6,516 | 5,480 | 4,778 | 4,110 | 3,071 | In 1876 and 1877, parts to Columbus. |
| Buncombe | 21,909 | 15,412 | 12,054 | 13,425 | 10,084 | 16,281 | 10,542 | 9,277 | 5,812 | ..... | |
| Burke | 12,809 | 9,777 | 9,237 | 7,772 | 15,799 | 17,888 | 13,411 | 11,007 | 9,929 | 8,118 | |
| Cabarrus | 14,964 | 11,954 | 10,546 | 9,747 | 9,259 | 8,810 | 7,248 | 6,158 | 5,094 | ..... | |
| Caldwell | 10,291 | 8,476 | 7,497 | 6,317 | ..... | ..... | ..... | ..... | ..... | ..... | |
| Camden | 6,274 | 5,361 | 5,343 | 6,049 | 5,663 | 6,733 | 6,347 | 5,347 | 4,191 | 4,633 | |
| Carteret | 9,784 | 9,010 | 8,186 | 6,939 | 6,591 | 6,597 | 5,609 | 4,823 | 4,399 | 3,732 | |
| Caswell | 17,825 | 16,081 | 16,215 | 15,269 | 14,693 | 15,185 | 13,253 | 11,757 | 8,701 | 10,096 | |
| Catawba | 14,946 | 10,984 | 10,729 | 8,862 | ..... | ..... | ..... | ..... | ..... | ..... | |
| Chatham | 23,453 | 19,729 | 19,101 | 18,449 | 16,242 | 15,405 | 12,661 | 12,977 | 11,861 | 9,221 | |
| Cherokee | 8,182 | 8,080 | 9,166 | 6,838 | 3,427 | ..... | ..... | ..... | ..... | ..... | In 1872, part to Graham. |
| Chowan | 7,990 | 6,450 | 6,842 | 6,721 | 6,600 | 6,697 | 6,464 | 5,297 | 5,132 | 5,011 | |
| Clay | 3,316 | 2,461 | ..... | ..... | ..... | ..... | ..... | ..... | ..... | ..... | In 1872, part of Macon. |
| Cleaveland | 16,571 | 12,696 | 12,348 | 10,396 | ..... | ..... | ..... | ..... | ..... | ..... | |
| Columbus | 14,439 | 8,474 | 8,597 | 5,909 | 3,941 | 4,141 | 3,912 | 3,022 | ..... | ..... | In 1873, part from Bladen; in 1876 and 1877, parts from Brunswick. |
| Craven | 19,729 | 20,516 | 18,268 | 14,709 | 13,438 | 13,734 | 13,394 | 12,676 | 10,245 | 10,469 | In 1872, part to Pamlico; in 1875 boundary with Pamlico changed. |
| Cumberland | 23,836 | 17,035 | 16,369 | 20,610 | 15,284 | 14,834 | 14,446 | 9,382 | 9,264 | 8,671 | In 1874, part from Bladen. |
| Currituck | 6,476 | 5,131 | 7,415 | 7,236 | 6,703 | 7,655 | 8,098 | 6,985 | 6,928 | 5,219 | |
| Dare | 3,243 | 2,778 | ..... | ..... | ..... | ..... | ..... | ..... | ..... | ..... | |
| Davidson | 20,333 | 17,414 | 16,601 | 15,320 | 14,606 | 13,389 | ..... | ..... | ..... | ..... | |
| Davie | 11,096 | 9,620 | 8,494 | 7,866 | 7,574 | ..... | ..... | ..... | ..... | ..... | |
| Duplin | 18,773 | 15,542 | 15,784 | 13,514 | 11,182 | 11,291 | 9,744 | 7,863 | 6,796 | 5,662 | |
| Edgecombe | 26,181 | 22,970 | 17,376 | 17,189 | 15,708 | 14,935 | 13,276 | 12,423 | 10,421 | 10,255 | |
| Forsyth | 18,070 | 13,050 | 12,692 | 11,168 | ..... | ..... | ..... | ..... | ..... | ..... | |
| Franklin | 20,829 | 14,134 | 14,107 | 11,713 | 10,980 | 10,665 | 9,741 | 10,166 | 8,529 | 7,559 | In 1873 and 1875, parts from Granville. |
| Gaston | 14,254 | 12,602 | 9,307 | 8,073 | ..... | ..... | ..... | ..... | ..... | ..... | In 1875 boundary with Lincoln changed. |
| Gates | 8,897 | 7,724 | 8,443 | 8,426 | 8,161 | 7,866 | 6,837 | 5,965 | 5,881 | 5,392 | |
| Graham | 2,385 | ..... | ..... | ..... | ..... | ..... | ..... | ..... | ..... | ..... | In 1872, from part of Cherokee; in 1874 boundary with Yancey changed. |
| Granville | 31,286 | 24,831 | 23,396 | 21,249 | 18,817 | 19,355 | 18,222 | 15,576 | 14,015 | 10,982 | In 1873 and 1875, parts to Franklin. |
| Greene | 10,037 | 8,687 | 7,925 | 6,619 | 6,595 | 6,413 | 4,533 | 4,867 | 4,218 | 6,893 | |
| Guilford | 23,585 | 21,736 | 20,056 | 19,754 | 19,175 | 18,737 | 14,511 | 11,420 | 9,442 | 7,191 | |
| Halifax | 30,300 | 20,408 | 19,442 | 16,589 | 16,865 | 17,739 | 17,237 | 13,620 | 13,945 | 13,965 | |

TABLE II.—NORTH CAROLINA—Continued.

| COUNTIES. | 1880. | 1870. | 1860. | 1850. | 1840. | 1830. | 1820. | 1810. | 1800. | 1790. | REMARKS. |
|---|---|---|---|---|---|---|---|---|---|---|---|
| Harnett | 10,862 | 8,895 | 8,039 | ..... | ..... | ..... | ..... | ..... | ..... | ..... | |
| Haywood | 10,271 | 7,921 | 5,801 | 7,074 | 4,975 | 4,578 | 4,073 | 2,780 | ..... | ..... | |
| Henderson | 10,281 | 7,706 | 10,448 | 6,853 | 5,129 | ..... | ..... | ..... | ..... | ..... | |
| Hertford | 11,843 | 9,273 | 9,504 | 8,142 | 7,484 | 8,537 | 7,712 | 6,052 | 6,701 | 5,828 | |
| Hyde | 7,765 | 6,445 | 7,732 | 7,636 | 6,458 | 6,184 | 4,967 | 6,029 | 4,820 | 4,120 | |
| Iredell | 22,675 | 16,931 | 15,347 | 14,710 | 15,685 | 14,918 | 13,071 | 10,972 | 8,856 | 5,435 | |
| Jackson | 7,343 | 6,683 | 5,515 | ..... | ..... | ..... | ..... | ..... | ..... | ..... | In 1871, part to Swain. |
| Johnston | 23,461 | 16,897 | 15,656 | 13,726 | 10,599 | 10,938 | 9,607 | 6,867 | 6,301 | 5,634 | |
| Jones | 7,491 | 5,002 | 5,730 | 5,038 | 4,945 | 5,608 | 5,216 | 4,063 | 4,339 | 4,822 | |
| Lenoir | 15,344 | 10,434 | 10,220 | 7,828 | 7,605 | 7,723 | 6,799 | 5,572 | 4,005 | ..... | |
| Lincoln | 11,061 | 9,573 | 8,195 | 7,746 | 25,160 | 22,455 | 18,147 | 16,359 | 12,660 | 9,224 | In 1875 boundary with Gaston changed. |
| McDowell | 9,836 | 7,592 | 7,120 | 6,246 | ..... | ..... | ..... | ..... | ..... | ..... | |
| Macon | 8,064 | 6,615 | 6,004 | 6,389 | 4,869 | 5,333 | ..... | ..... | ..... | ..... | In 1871, part to Swain; in 1872, part to Clay; |
| Madison | 12,810 | 8,192 | 5,908 | ..... | ..... | ..... | ..... | ..... | ..... | ..... | [in 1874 boundary with Yancey changed. |
| Martin | 13,140 | 9,617 | 10,195 | 8,307 | 7,637 | 8,539 | 6,320 | 5,987 | 5,629 | 6,080 | |
| Mecklenburg | 34,175 | 24,299 | 17,374 | 13,914 | 18,273 | 20,073 | 16,895 | 14,272 | 10,439 | 11,395 | |
| Mitchell | 9,435 | 4,705 | ..... | ..... | ..... | ..... | ..... | ..... | ..... | ..... | In 1872, part from Yancey. |
| Montgomery | 9,374 | 7,487 | 7,649 | 6,872 | 10,780 | 10,919 | 8,693 | 8,430 | 7,677 | 4,725 | |
| Moore | 16,821 | 12,040 | 11,427 | 9,342 | 7,988 | 7,745 | 7,128 | 6,367 | 4,767 | 3,770 | |
| Nash | 17,731 | 11,077 | 11,687 | 10,657 | 9,047 | 8,490 | 8,185 | 7,268 | 6,975 | 7,393 | |
| New Hanover | 21,376 | 27,978 | 21,715 | 17,668 | 13,312 | 10,959 | 10,866 | 11,465 | 7,060 | 6,831 | In 1872, part to Sampson; in 1875, part to |
| Northampton | 20,032 | 14,749 | 13,372 | 13,335 | 13,369 | 13,391 | 13,212 | 13,082 | 12,353 | 9,981 | [Pender. |
| Onslow | 9,829 | 7,569 | 8,856 | 8,283 | 7,527 | 7,814 | 7,016 | 6,669 | 5,623 | 5,387 | |
| Orange | 23,698 | 17,507 | 16,947 | 17,055 | 24,356 | 23,908 | 23,492 | 20,135 | 16,362 | 12,216 | |
| Pamlico | 6,323 | ..... | ..... | ..... | ..... | ..... | ..... | ..... | ..... | ..... | In 1872, from part of Craven; in 1874 and 1875, parts from Beaufort; in 1875 boundary with Craven changed. |
| Pasquotank | 10,369 | 8,131 | 8,940 | 8,950 | 8,514 | 8,641 | 8,008 | 7,674 | 5,379 | 5,497 | |
| Pender | 12,468 | ..... | ..... | ..... | ..... | ..... | ..... | ..... | ..... | ..... | In 1875, from part of New Hanover. |
| Perquimans | 9,466 | 7,945 | 7,238 | 7,332 | 9,790 | 7,419 | 6,857 | 6,052 | 5,708 | 5,440 | |
| Person | 13,719 | 11,170 | 11,221 | 10,781 | 7,346 | 10,027 | 9,020 | 6,642 | 6,402 | ..... | |
| Pitt | 21,794 | 17,276 | 16,080 | 13,397 | 11,806 | 12,093 | 10,001 | 9,169 | 9,084 | 8,275 | |
| Polk | 5,062 | 4,319 | 4,043 | ..... | ..... | ..... | ..... | ..... | ..... | ..... | |
| Randolph | 20,836 | 17,551 | 16,793 | 15,832 | 12,875 | 12,406 | 11,331 | 10,112 | 9,234 | 7,276 | |
| Richmond | 18,245 | 12,882 | 11,009 | 9,818 | 8,909 | 9,396 | 7,537 | 6,695 | 5,623 | 5,055 | |
| Robeson | 23,380 | 16,262 | 15,489 | 12,826 | 10,370 | 9,433 | 8,204 | 7,528 | 6,839 | 5,326 | |
| Rockingham | 21,744 | 15,708 | 16,746 | 14,495 | 13,442 | 12,035 | 11,474 | 10,316 | 8,277 | 6,187 | |
| Rowan | 19,965 | 16,810 | 14,589 | 13,870 | 12,109 | 20,786 | 26,009 | 21,543 | 20,060 | 15,828 | |
| Rutherford | 15,198 | 13,121 | 11,573 | 13,550 | 19,202 | 17,557 | 15,351 | 13,202 | 10,753 | 7,808 | |
| Sampson | 22,894 | 16,436 | 16,624 | 14,585 | 12,157 | 11,634 | 8,008 | 6,620 | 6,719 | 6,065 | In 1872, part from New Hanover. |
| Stanley | 10,505 | 8,315 | 7,801 | 6,922 | ..... | ..... | ..... | ..... | ..... | ..... | |
| Stokes | 15,353 | 11,208 | 10,402 | 9,206 | 16,265 | 16,196 | 14,033 | 11,645 | 11,026 | 8,528 | |
| Surry | 15,302 | 11,252 | 10,380 | 18,443 | 15,079 | 14,504 | 12,320 | 10,366 | 9,505 | 7,191 | In 1875, part to Alleghany. |
| Swain | 3,784 | ..... | ..... | ..... | ..... | ..... | ..... | ..... | ..... | ..... | In 1871, from parts of Jackson and Macon. |
| Transylvania | 5,340 | 3,536 | ..... | ..... | ..... | ..... | ..... | ..... | ..... | ..... | |
| Tyrrell | 4,545 | 4,173 | 4,944 | 5,133 | 4,657 | 4,732 | 4,319 | 3,364 | 3,395 | 4,744 | |
| Union | 18,056 | 12,217 | 11,202 | 10,051 | ..... | ..... | ..... | ..... | ..... | ..... | |
| Wake | 47,039 | 35,617 | 28,627 | 24,888 | 21,118 | 20,398 | 20,102 | 17,086 | 13,437 | 10,192 | |
| Warren | 22,619 | 17,768 | 15,726 | 13,912 | 12,919 | 11,877 | 11,158 | 11,004 | 11,284 | 9,307 | |
| Washington | 8,928 | 6,516 | 6,357 | 5,664 | 4,525 | 4,552 | 3,986 | 3,464 | 2,422 | ..... | |
| Watauga | 8,160 | 5,287 | 4,957 | 3,400 | ..... | ..... | ..... | ..... | ..... | ..... | |
| Wayne | 24,951 | 18,144 | 14,905 | 13,486 | 10,891 | 10,331 | 9,040 | 8,687 | 6,772 | 6,133 | |
| Wilkes | 19,181 | 15,539 | 14,749 | 12,099 | 12,577 | 11,968 | 9,967 | 9,054 | 7,247 | 8,143 | |
| Wilson | 16,004 | 12,258 | 9,720 | ..... | ..... | ..... | ..... | ..... | ..... | ..... | |
| Yadkin | 12,420 | 10,697 | 10,714 | ..... | ..... | ..... | ..... | ..... | ..... | ..... | [with Graham and Macon changed. |
| Yancey | 7,694 | 5,909 | 8,655 | 8,205 | 5,962 | ..... | ..... | ..... | ..... | ..... | In 1872, part to Mitchell; in 1874 boundaries |

## OHIO.

*Admitted as a State November 29, 1802.*

| | | | | | | | | | | | |
|---|---|---|---|---|---|---|---|---|---|---|---|
| The State | 3,198,062 | 2,665,260 | 2,339,511 | 1,980,329 | 1,519,467 | 937,903 | 581,295 | 230,760 | 45,365 | ..... | |
| Adams | 24,005 | 20,750 | 20,309 | 18,883 | 13,183 | 12,281 | 10,406 | 9,434 | 3,432 | ..... | |
| Allen | 31,314 | 29,623 | 19,185 | 12,109 | 9,079 | 578 | ..... | ..... | ..... | ..... | |
| Ashland | 23,883 | 21,933 | 22,951 | 23,813 | ..... | ..... | ..... | ..... | ..... | ..... | |
| Ashtabula | 37,139 | 32,517 | 31,814 | 28,767 | 23,724 | 14,584 | 7,375 | ..... | ..... | ..... | |
| Athens | 28,411 | 23,768 | 21,364 | 18,215 | 19,109 | 9,787 | 6,338 | 2,791 | ..... | ..... | |
| Auglaize | 25,444 | 20,041 | 17,187 | 11,338 | ..... | ..... | ..... | ..... | ..... | ..... | |
| Belmont | 49,638 | 39,714 | 36,398 | 34,600 | 30,901 | 28,627 | 20,329 | 11,097 | ..... | ..... | |
| Brown | 32,911 | 30,302 | 29,958 | 27,332 | 22,715 | 17,867 | 13,356 | ..... | ..... | ..... | |
| Butler | 42,579 | 39,012 | 35,840 | 30,789 | 28,173 | 27,142 | 21,746 | 11,150 | ..... | ..... | |
| Carroll | 16,416 | 14,491 | 15,738 | 17,685 | 18,108 | ..... | ..... | ..... | ..... | ..... | |
| Champaign | 27,817 | 24,188 | 22,698 | 19,782 | 16,721 | 12,131 | 8,479 | 6,303 | ..... | ..... | |
| Clarke | 41,948 | 32,070 | 25,300 | 22,178 | 16,882 | 13,114 | 9,533 | ..... | ..... | ..... | |
| Clermont | 36,713 | 34,268 | 33,034 | 30,455 | 23,106 | 20,466 | 15,820 | 9,965 | ..... | ..... | |
| Clinton | 24,756 | 21,914 | 21,461 | 18,838 | 15,719 | 11,436 | 8,085 | 2,674 | ..... | ..... | |
| Columbiana | 48,602 | 38,299 | 32,836 | 33,621 | 40,378 | 35,592 | 22,033 | 10,878 | ..... | ..... | |
| Coshocton | 26,642 | 23,600 | 25,032 | 25,674 | 21,590 | 11,161 | 7,086 | ..... | ..... | ..... | |
| Crawford | 30,583 | 25,556 | 23,881 | 18,177 | 13,152 | 4,791 | ..... | ..... | ..... | ..... | |
| Cuyahoga | 196,943 | 132,010 | 78,033 | 48,099 | 26,506 | 10,373 | 6,328 | 1,459 | ..... | ..... | |
| Darke | 40,496 | 32,278 | 26,009 | 20,276 | 13,282 | 6,204 | 3,717 | ..... | ..... | ..... | |
| Defiance | 22,515 | 15,710 | 11,886 | 6,966 | ..... | ..... | ..... | ..... | ..... | ..... | |
| Delaware | 27,381 | 25,175 | 23,902 | 21,817 | 22,060 | 11,504 | 7,639 | 2,000 | ..... | ..... | |
| Erie | 32,640 | 28,188 | 24,474 | 18,568 | 12,599 | ..... | ..... | ..... | ..... | ..... | |
| Fairfield | 34,284 | 31,138 | 30,538 | 30,264 | 31,924 | 24,786 | 16,633 | 11,861 | ..... | ..... | |
| Fayette | 20,364 | 17,170 | 15,935 | 12,726 | 10,984 | 8,182 | 6,316 | 1,854 | ..... | ..... | |
| Franklin | 86,797 | 63,010 | 50,361 | 42,909 | 25,049 | 14,741 | 10,172 | 3,486 | ..... | ..... | |

TABLE II.—OHIO—Continued.

| COUNTIES. | 1880. | 1870. | 1860. | 1850. | 1840. | 1830. | 1820. | 1810. | 1800. | 1790. | REMARKS. |
|---|---|---|---|---|---|---|---|---|---|---|---|
| Fulton | 21,053 | 17,789 | 14,043 | 7,781 | | | | | | | |
| Gallia | 28,124 | 25,545 | 22,043 | 17,063 | 13,444 | 9,733 | 7,098 | 4,181 | | | |
| Geauga | 14,251 | 14,190 | 15,817 | 17,827 | 16,297 | 15,813 | 7,791 | 2,917 | | | |
| Greene | 31,349 | 28,038 | 26,197 | 21,946 | 17,528 | 14,801 | 10,521 | 5,870 | | | |
| Guernsey | 27,197 | 23,838 | 24,474 | 30,438 | 27,748 | 18,036 | 9,292 | 3,051 | | | |
| Hamilton | 313,374 | 269,370 | 216,410 | 156,844 | 80,145 | 52,317 | 31,764 | 15,258 | 14,692 | | |
| Hancock | 27,784 | 23,847 | 22,886 | 16,751 | 9,986 | 813 | | | | | |
| Hardin | 27,023 | 18,714 | 13,570 | 8,251 | 4,598 | 210 | | | | | |
| Harrison | 20,456 | 18,682 | 19,110 | 20,157 | 20,099 | 20,916 | 14,345 | | | | |
| Henry | 20,585 | 14,028 | 8,901 | 3,434 | 2,503 | 262 | | | | | |
| Highland | 30,281 | 29,133 | 27,773 | 25,781 | 22,269 | 16,345 | 12,308 | 5,766 | | | |
| Hocking | 21,126 | 17,925 | 17,057 | 14,119 | 9,741 | 4,008 | 2,130 | | | | |
| Holmes | 20,770 | 18,177 | 20,580 | 20,452 | 18,088 | 9,135 | | | | | |
| Huron | 31,609 | 28,532 | 29,616 | 26,203 | 23,933 | 13,341 | 6,675 | | | | |
| Jackson | 23,686 | 21,759 | 17,941 | 12,719 | 9,744 | 5,941 | 3,746 | | | | |
| Jefferson | 33,018 | 29,188 | 26,115 | 29,133 | 25,030 | 22,489 | 18,531 | 17,260 | 8,766 | | |
| Knox | 27,431 | 26,333 | 27,735 | 28,872 | 29,579 | 17,085 | 8,326 | 2,149 | | | |
| Lake | 16,326 | 15,935 | 15,576 | 14,654 | 13,719 | | | | | | |
| Lawrence | 39,068 | 31,380 | 23,249 | 15,246 | 9,738 | 5,367 | 3,499 | | | | |
| Licking | 40,450 | 35,756 | 37,011 | 38,846 | 35,096 | 29,869 | 11,861 | 3,852 | | | |
| Logan | 26,267 | 23,028 | 20,996 | 19,162 | 14,015 | 6,440 | 3,181 | | | | |
| Lorain | 35,526 | 30,308 | 29,744 | 26,086 | 18,467 | 5,696 | | | | | |
| Lucas | 67,377 | 46,722 | 25,831 | 12,363 | 9,382 | | | | | | |
| Madison | 20,129 | 15,633 | 13,015 | 10,015 | 9,025 | 6,190 | 4,799 | 1,603 | | | |
| Mahoning | 42,871 | 31,001 | 25,894 | 23,735 | | | | | | | |
| Marion | 20,565 | 16,184 | 15,490 | 12,618 | 14,765 | 6,551 | | | | | |
| Medina | 21,453 | 20,092 | 22,517 | 24,441 | 18,352 | 7,560 | 3,082 | | | | |
| Meigs | 32,325 | 31,465 | 26,534 | 17,971 | 11,452 | 6,158 | 4,480 | | | | |
| Mercer | 21,808 | 17,254 | 14,104 | 7,712 | 8,277 | 1,110 | | | | | |
| Miami | 36,158 | 32,740 | 29,959 | 24,999 | 19,688 | 12,807 | 8,851 | 3,941 | | | |
| Monroe | 26,496 | 25,779 | 25,741 | 28,351 | 18,521 | 8,768 | 4,645 | | | | |
| Montgomery | 78,550 | 64,006 | 52,230 | 38,218 | 31,938 | 24,362 | 15,999 | 7,722 | | | |
| Morgan | 20,074 | 20,363 | 22,119 | 28,585 | 20,852 | 11,800 | 5,297 | | | | |
| Morrow | 19,072 | 18,583 | 20,445 | 20,280 | | | | | | | |
| Muskingum | 49,774 | 44,886 | 44,416 | 45,040 | 38,749 | 29,334 | 17,824 | 10,036 | | | |
| Noble | 21,138 | 19,949 | 20,751 | | | | | | | | |
| Ottawa | 19,762 | 13,364 | 7,016 | 3,308 | 2,248 | | | | | | |
| Paulding | 13,485 | 8,544 | 4,945 | 1,766 | 1,034 | 161 | | | | | |
| Perry | 28,218 | 18,453 | 19,678 | 20,775 | 19,344 | 13,970 | 8,429 | | | | |
| Pickaway | 27,415 | 24,875 | 23,469 | 21,006 | 19,725 | 16,001 | 13,149 | 7,124 | | | |
| Pike | 17,927 | 15,447 | 13,643 | 10,053 | 7,626 | 6,024 | 4,253 | | | | |
| Portage | 27,500 | 24,584 | 24,208 | 24,419 | 22,965 | 18,826 | 10,095 | 2,995 | | | |
| Preble | 24,533 | 21,809 | 21,820 | 21,736 | 19,482 | 16,291 | 10,237 | 3,304 | | | |
| Putnam | 23,713 | 17,081 | 12,808 | 7,221 | 5,189 | 230 | | | | | |
| Richland | 36,306 | 32,516 | 31,158 | 30,879 | 44,532 | 24,006 | 9,169 | | | | |
| Ross | 40,307 | 37,097 | 35,071 | 32,074 | 27,460 | 24,068 | 20,610 | 15,514 | 8,540 | | |
| Sandusky | 32,057 | 25,503 | 21,420 | 14,305 | 10,182 | 2,851 | 852 | | | | |
| Scioto | 33,511 | 29,302 | 24,297 | 18,428 | 11,192 | 8,740 | 5,750 | 3,399 | | | |
| Seneca | 36,947 | 30,827 | 30,868 | 27,104 | 18,128 | 5,159 | | | | | |
| Shelby | 24,137 | 20,748 | 17,493 | 13,958 | 12,154 | 3,671 | 2,106 | | | | |
| Stark | 64,031 | 52,508 | 42,978 | 39,878 | 34,603 | 26,588 | 12,406 | 2,734 | | | |
| Summit | 43,788 | 34,674 | 27,344 | 27,485 | 22,560 | | | | | | |
| Trumbull | 44,880 | 38,659 | 30,656 | 30,490 | 38,107 | 26,153 | 15,542 | 8,671 | 1,302 | | |
| Tuscarawas | 40,198 | 33,840 | 32,463 | 31,761 | 25,631 | 14,298 | 8,328 | 3,045 | | | |
| Union | 22,375 | 18,730 | 16,507 | 12,204 | 8,422 | 3,192 | 1,996 | | | | |
| Van Wert | 23,028 | 15,823 | 10,238 | 4,793 | 1,577 | 49 | | | | | |
| Vinton | 17,223 | 15,027 | 13,631 | 9,353 | | | | | | | |
| Warren | 28,392 | 26,689 | 26,902 | 25,560 | 23,141 | 21,468 | 17,837 | 9,925 | | | |
| Washington | 43,244 | 40,609 | 36,268 | 29,540 | 20,823 | 11,731 | 10,425 | 5,991 | 5,427 | | |
| Wayne | 40,076 | 35,116 | 32,483 | 32,981 | 35,808 | 23,333 | 11,933 | | 3,206 | | |
| Williams | 23,821 | 20,991 | 16,633 | 8,018 | 4,465 | 387 | | | | | |
| Wood | 34,022 | 24,596 | 17,886 | 9,157 | 5,357 | 1,102 | 733 | | | | |
| Wyandot | 22,395 | 18,553 | 15,596 | 11,194 | | | | | | | |

## OREGON.

*Organized as a Territory August* 14, 1848.—*Admitted as a State February* 14, 1859.

| | | | | | | | | | | | |
|---|---|---|---|---|---|---|---|---|---|---|---|
| The State | 174,768 | 90,923 | 52,465 | 13,294 | | | | | | | |
| Baker | 4,616 | 2,804 | | | | | | | | | In 1872, part from Grant. |
| Benton | 6,403 | 4,584 | 3,074 | 814 | | | | | | | |
| Clackamas | 9,260 | 5,993 | 3,466 | 1,859 | | | | | | | Now in Washington territory. |
| Clarke | | | | 643 | | | | | | | |
| Clatsop | 7,222 | 1,255 | 498 | 462 | | | | | | | |
| Columbia | 2,042 | 863 | 532 | | | | | | | | |
| Coos | 4,834 | 1,644 | 445 | | | | | | | | |
| Curry | 1,208 | 504 | 393 | | | | | | | | |
| Douglas | 9,596 | 6,066 | 3,203 | | | | | | | | In 1872, part to Baker. |
| Grant | 4,303 | 2,251 | | | | | | | | | In 1875, part to Lake. |
| Jackson | 8,154 | 4,778 | 3,736 | | | | | | | | |
| Josephine | 2,485 | 1,204 | 1,623 | | | | | | | | In 1875, from part of Jackson. |
| Lake | 2,804 | | | | | | | | | | |
| Lane | 9,411 | 6,426 | 4,780 | | | | | | | | Now in Washington territory. |
| Lewis | | | | 558 | | | | | | | |

TABLE II.—OREGON—Continued.

| COUNTIES. | 1880. | 1870. | 1860. | 1850. | 1840. | 1830. | 1820. | 1810. | 1800. | 1790. | REMARKS. |
|---|---|---|---|---|---|---|---|---|---|---|---|
| Linn | 12,676 | 8,717 | 6,772 | 994 | | | | | | | |
| Marion | 14,576 | 9,965 | 7,088 | 2,749 | | | | | | | |
| Multnomah | 25,203 | 11,510 | 4,150 | | | | | | | | |
| Polk | 6,601 | 4,701 | 3,625 | 1,051 | | | | | | | |
| Tillamook | 970 | 408 | 95 | | | | | | | | |
| Umatilla | 9,607 | 2,916 | | | | | | | | | |
| Umpqua | | | 1,250 | | | | | | | | Consolidated with Douglas. |
| Union | 6,650 | 2,552 | | | | | | | | | |
| Wasco | 11,120 | 2,509 | 1,689 | | | | | | | | |
| Washington | 7,082 | 4,261 | 2,801 | 2,652 | | | | | | | |
| Yam Hill | 7,945 | 5,012 | 3,245 | 1,512 | | | | | | | |

## PENNSYLVANIA.

*One of the original thirteen States.*

| | | | | | | | | | | | |
|---|---|---|---|---|---|---|---|---|---|---|---|
| The State | 4,282,891 | 3,521,951 | 2,906,215 | 2,311,786 | 1,724,033 | 1,348,233 | 1,047,507 | 810,091 | 602,365 | 434,373 | |
| Adams | 32,455 | 30,315 | 28,006 | 25,981 | 23,044 | 21,379 | 19,370 | 15,152 | 13,172 | | |
| Allegheny | 355,869 | 262,204 | 178,831 | 138,290 | 81,235 | 50,552 | 34,921 | 25,317 | 15,087 | 10,309 | |
| Armstrong | 47,641 | 43,382 | 35,797 | 29,560 | 28,365 | 17,701 | 10,324 | 6,143 | 2,399 | | |
| Beaver | 39,605 | 36,148 | 29,140 | 26,689 | 29,368 | 24,183 | 15,340 | 12,168 | 5,776 | | |
| Bedford | 34,929 | 29,635 | 26,736 | 23,052 | 29,335 | 24,502 | 20,248 | 15,746 | 12,039 | 13,124 | |
| Berks | 122,597 | 106,701 | 93,818 | 77,129 | 64,569 | 53,152 | 46,275 | 43,146 | 32,407 | 30,179 | |
| Blair | 52,740 | 38,051 | 27,829 | 21,777 | | | | | | | |
| Bradford | 58,541 | 53,264 | 48,794 | 42,831 | 32,769 | 19,746 | 11,554 | | | | |
| Bucks | 68,656 | 64,336 | 63,578 | 56,091 | 48,107 | 45,745 | 37,842 | 32,371 | 27,496 | 25,401 | |
| Butler | 52,536 | 36,510 | 35,594 | 30,346 | 22,378 | 14,581 | 10,193 | 7,346 | 3,916 | | |
| Cambria | 46,811 | 36,569 | 29,155 | 17,773 | 11,256 | 7,076 | 3,287 | 2,117 | | | |
| Cameron | 5,159 | 4,273 | | | | | | | | | |
| Carbon | 31,923 | 28,144 | 21,033 | 15,686 | | | | | | | |
| Centre | 37,922 | 34,418 | 27,000 | 23,355 | 20,492 | 18,879 | 13,796 | 10,681 | 13,609 | 7,562 | |
| Chester | 83,481 | 77,805 | 74,578 | 66,438 | 57,515 | 50,910 | 44,451 | 39,596 | 32,093 | 27,937 | |
| Clarion | 40,328 | 26,537 | 24,988 | 23,565 | | | | | | | |
| Clearfield | 43,408 | 25,741 | 18,759 | 12,580 | 7,834 | 4,803 | 2,342 | 875 | | | |
| Clinton | 26,278 | 23,211 | 17,723 | 11,207 | 8,323 | | | | | | |
| Columbia | 32,409 | 28,766 | 25,065 | 17,710 | 24,267 | 20,059 | 17,621 | | | | |
| Crawford | 68,607 | 63,832 | 48,755 | 37,849 | 31,724 | 16,030 | 9,307 | 6,178 | 2,346 | | |
| Cumberland | 45,977 | 43,912 | 40,098 | 34,327 | 30,953 | 29,226 | 23,606 | 26,757 | 25,386 | 18,243 | |
| Dauphin | 76,148 | 69,740 | 46,756 | 35,754 | 30,118 | 25,243 | 21,053 | 31,883 | 22,270 | 18,177 | |
| Delaware | 56,101 | 39,403 | 30,597 | 24,679 | 19,701 | 17,323 | 14,810 | 14,734 | 12,809 | 9,483 | |
| Elk | 12,800 | 8,488 | 5,915 | 3,531 | | | | | | | |
| Erie | 74,688 | 65,973 | 49,432 | 38,742 | 31,344 | 17,041 | 8,541 | 3,758 | 1,468 | | |
| Fayette | 58,842 | 43,284 | 39,909 | 39,112 | 33,574 | 29,172 | 27,285 | 24,714 | 20,159 | 13,325 | |
| Forest | 4,385 | 4,010 | 898 | | | | | | | | |
| Franklin | 49,855 | 45,365 | 42,126 | 39,904 | 37,793 | 35,037 | 31,892 | 23,083 | 19,638 | 15,655 | |
| Fulton | 10,149 | 9,360 | 9,131 | 7,567 | | | | | | | |
| Greene | 28,273 | 25,887 | 24,343 | 22,136 | 19,147 | 18,028 | 15,554 | 12,544 | 8,605 | | |
| Huntingdon | 33,954 | 31,251 | 28,100 | 24,786 | 35,484 | 27,145 | 20,139 | 14,778 | 13,008 | 7,565 | |
| Indiana | 40,527 | 36,138 | 33,687 | 27,170 | 20,782 | 14,252 | 8,882 | 6,214 | | | |
| Jefferson | 27,035 | 21,656 | 18,270 | 13,518 | 7,253 | 2,025 | 561 | 161 | | | |
| Juniata | 18,227 | 17,390 | 16,986 | 13,029 | 11,080 | | | | | | |
| Lackawanna | 89,269 | | | | | | | | | | In 1878, from part of Luzerne. |
| Lancaster | 139,447 | 121,340 | 116,314 | 98,944 | 84,203 | 76,631 | 67,975 | 53,927 | 43,403 | 36,147 | |
| Lawrence | 33,312 | 27,298 | 22,999 | 21,079 | | | | | | | |
| Lebanon | 38,476 | 34,096 | 31,831 | 26,071 | 21,872 | 20,557 | 16,075 | | | | |
| Lehigh | 65,969 | 56,796 | 49,753 | 32,479 | 25,787 | 22,256 | 18,895 | | | | |
| Luzerne | 133,065 | 160,915 | 90,244 | 56,072 | 44,006 | 27,379 | 20,027 | 18,100 | 12,839 | 4,904 | In 1878, part to Lackawanna. |
| Lycoming | 57,486 | 47,626 | 37,399 | 26,257 | 22,649 | 17,636 | 13,517 | 11,006 | 5,414 | | |
| McKean | 42,565 | 8,825 | 8,859 | 5,254 | 2,075 | 1,439 | 728 | 142 | | | |
| Mercer | 56,161 | 49,977 | 36,856 | 33,172 | 32,873 | 19,729 | 11,681 | 8,277 | 3,228 | | |
| Mifflin | 19,577 | 17,508 | 16,340 | 14,980 | 13,092 | 21,690 | 16,618 | 12,132 | | | |
| Monroe | 20,175 | 18,362 | 16,758 | 13,270 | 9,879 | | | | | | |
| Montgomery | 96,494 | 81,612 | 70,500 | 58,291 | 47,241 | 39,406 | 35,793 | 29,703 | 24,150 | 22,929 | |
| Montour | 15,468 | 15,344 | 13,053 | 13,239 | | | | | | | |
| Northampton | 70,312 | 61,432 | 47,904 | 40,235 | 40,996 | 39,482 | 31,765 | 38,145 | 30,062 | 24,250 | |
| Northumberland | 53,123 | 41,444 | 28,922 | 23,272 | 20,027 | 18,133 | 15,424 | 36,327 | 27,797 | 17,161 | |
| Perry | 27,522 | 25,447 | 22,793 | 20,088 | 17,096 | 14,261 | 11,284 | | | | |
| Philadelphia | 847,170 | 674,022 | 565,529 | 408,762 | 258,037 | 188,797 | 135,637 | 111,210 | 81,009 | 54,391 | |
| Pike | 9,663 | 8,436 | 7,155 | 5,881 | 3,832 | 4,843 | 2,890 | | | | |
| Potter | 13,797 | 11,265 | 11,470 | 6,048 | 3,371 | 1,265 | 186 | 29 | | | |
| Schuylkill | 129,974 | 116,428 | 89,510 | 60,713 | 29,053 | 20,744 | 11,311 | | | | |
| Snyder | 17,797 | 15,606 | 15,035 | | | | | | | | |
| Somerset | 33,110 | 28,226 | 26,778 | 24,416 | 19,650 | 17,762 | 13,974 | 11,284 | 10,188 | | |
| Sullivan | 8,073 | 6,191 | 5,637 | 3,694 | | | | | | | |
| Susquehanna | 40,354 | 37,523 | 36,267 | 28,688 | 21,195 | 16,787 | 9,960 | | | | |
| Tioga | 45,814 | 35,097 | 31,044 | 23,987 | 15,498 | 8,978 | 4,021 | 1,687 | | | |
| Union | 16,905 | 15,565 | 14,145 | 26,083 | 22,787 | 20,795 | 18,619 | | | | |
| Venango | 43,670 | 47,925 | 25,043 | 18,310 | 17,900 | 9,470 | 4,915 | 3,060 | 1,130 | | |
| Warren | 27,081 | 23,897 | 19,190 | 13,671 | 9,278 | 4,697 | 1,976 | 827 | 233 | | |
| Washington | 55,418 | 48,483 | 46,805 | 44,939 | 41,279 | 42,784 | 40,038 | 36,289 | 28,298 | 23,866 | |
| Wayne | 33,513 | 33,188 | 32,239 | 21,890 | 11,848 | 7,663 | 4,127 | 4,125 | 2,562 | | |
| Westmoreland | 78,036 | 58,719 | 53,736 | 51,726 | 42,699 | 38,400 | 30,540 | 26,392 | 22,726 | 16,018 | |
| Wyoming | 15,598 | 14,585 | 12,540 | 10,655 | | | | | | | |
| York | 87,841 | 76,134 | 68,200 | 57,450 | 47,010 | 42,859 | 38,747 | 31,958 | 25,643 | 37,747 | |

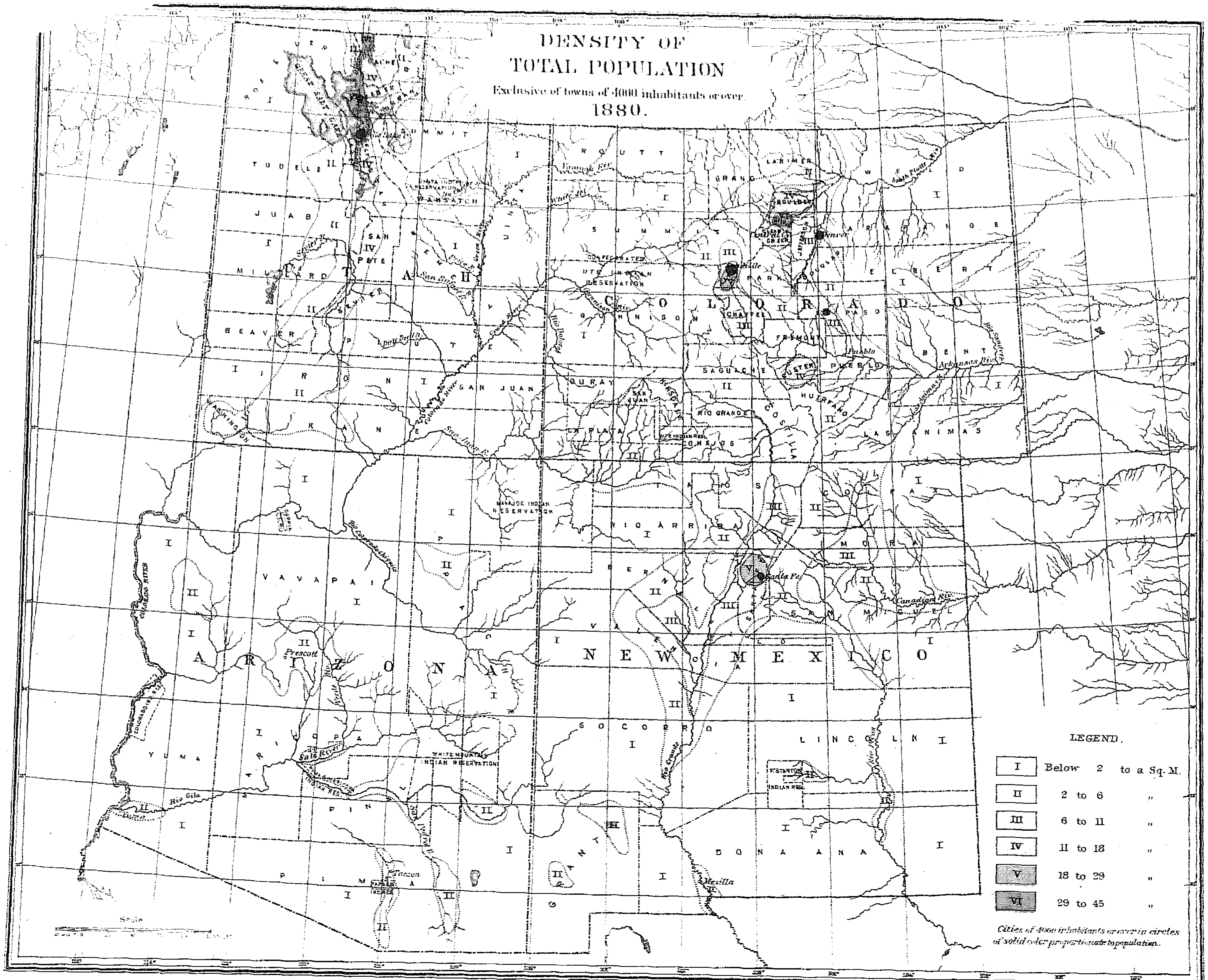


Julius Bien lith.

TABLE II.—OREGON—Continued.

| COUNTIES. | 1880. | 1870. | 1860. | 1850. | 1840. | 1830. | 1820. | 1810. | 1800. | 1790. | REMARKS. |
|---|---|---|---|---|---|---|---|---|---|---|---|
| Linn | 12,676 | 8,717 | 6,772 | 994 | | | | | | | |
| Marion | 14,576 | 9,965 | 7,088 | 2,749 | | | | | | | |
| Multnomah | 25,203 | 11,510 | 4,150 | | | | | | | | |
| Polk | 6,601 | 4,701 | 3,625 | 1,051 | | | | | | | |
| Tillamook | 970 | 408 | 95 | | | | | | | | |
| Umatilla | 9,607 | 2,916 | | | | | | | | | |
| Umpqua | | | 1,250 | | | | | | | | Consolidated with Douglas. |
| Union | 6,650 | 2,552 | | | | | | | | | |
| Wasco | 11,120 | 2,509 | 1,689 | | | | | | | | |
| Washington | 7,082 | 4,201 | 2,801 | 2,652 | | | | | | | |
| Yam Hill | 7,945 | 5,012 | 3,245 | 1,512 | | | | | | | |

## PENNSYLVANIA.

*One of the original thirteen States.*

| | | | | | | | | | | | |
|---|---|---|---|---|---|---|---|---|---|---|---|
| The State | 4,282,891 | 3,521,951 | 2,906,215 | 2,311,786 | 1,724,033 | 1,348,233 | 1,047,507 | 810,091 | 602,365 | 434,373 | |
| Adams | 32,455 | 30,315 | 28,006 | 25,981 | 23,044 | 21,379 | 19,370 | 15,152 | 13,172 | | |
| Allegheny | 355,869 | 262,204 | 178,831 | 138,290 | 81,235 | 50,552 | 34,921 | 25,317 | 15,087 | 10,309 | |
| Armstrong | 47,641 | 43,382 | 35,797 | 29,560 | 28,365 | 17,701 | 10,324 | 6,143 | 2,399 | | |
| Beaver | 39,605 | 36,148 | 29,140 | 26,689 | 29,368 | 24,183 | 15,340 | 12,168 | 5,776 | | |
| Bedford | 34,929 | 29,635 | 26,736 | 23,052 | 29,335 | 24,502 | 20,248 | 15,746 | 12,039 | 13,124 | |
| Berks | 122,597 | 106,701 | 93,818 | 77,129 | 64,569 | 53,152 | 46,275 | 43,146 | 32,407 | 30,179 | |
| Blair | 52,740 | 38,051 | 27,829 | 21,777 | | | | | | | |
| Bradford | 58,541 | 53,264 | 48,734 | 42,831 | 32,769 | 19,746 | 11,554 | | | | |
| Bucks | 68,656 | 64,336 | 63,578 | 56,091 | 48,107 | 45,745 | 37,812 | 32,371 | 27,496 | 25,401 | |
| Butler | 52,536 | 36,510 | 35,594 | 30,346 | 22,378 | 14,581 | 10,193 | 7,346 | 3,916 | | |
| Cambria | 46,811 | 36,569 | 29,155 | 17,773 | 11,256 | 7,076 | 3,287 | 2,117 | | | |
| Cameron | 5,159 | 4,273 | | | | | | | | | |
| Carbon | 31,923 | 28,144 | 21,033 | 15,686 | | | | | | | |
| Centre | 37,922 | 34,418 | 27,000 | 23,355 | 20,492 | 18,879 | 13,796 | 10,681 | 13,609 | 7,562 | |
| Chester | 83,481 | 77,805 | 74,578 | 66,438 | 57,515 | 50,910 | 44,451 | 39,596 | 32,093 | 27,937 | |
| Clarion | 40,328 | 26,537 | 24,988 | 23,565 | | | | | | | |
| Clearfield | 43,408 | 25,741 | 18,759 | 12,586 | 7,834 | 4,803 | 2,342 | 875 | | | |
| Clinton | 26,278 | 23,211 | 17,723 | 11,207 | 8,323 | | | | | | |
| Columbia | 32,409 | 28,766 | 25,065 | 17,710 | 24,267 | 20,059 | 17,621 | | | | |
| Crawford | 68,607 | 63,832 | 48,755 | 37,849 | 31,724 | 16,030 | 9,397 | 6,178 | 2,346 | | |
| Cumberland | 45,977 | 43,912 | 40,098 | 34,327 | 30,953 | 29,226 | 23,606 | 26,757 | 25,386 | 18,243 | |
| Dauphin | 76,148 | 69,740 | 46,756 | 35,754 | 30,118 | 25,243 | 21,653 | 31,883 | 22,270 | 18,177 | |
| Delaware | 56,101 | 39,403 | 30,597 | 24,679 | 19,791 | 17,323 | 14,810 | 14,734 | 12,809 | 9,483 | |
| Elk | 12,800 | 8,488 | 5,915 | 3,531 | | | | | | | |
| Erie | 74,688 | 65,973 | 49,432 | 38,742 | 31,344 | 17,041 | 8,541 | 3,758 | 1,468 | | |
| Fayette | 58,842 | 43,284 | 39,909 | 39,112 | 33,574 | 29,172 | 27,285 | 24,714 | 20,159 | 13,325 | |
| Forest | 4,385 | 4,010 | 898 | | | | | | | | |
| Franklin | 49,835 | 45,365 | 42,126 | 39,904 | 37,703 | 35,037 | 31,892 | 23,083 | 19,638 | 15,655 | |
| Fulton | 10,149 | 9,360 | 9,131 | 7,567 | | | | | | | |
| Greene | 28,273 | 25,887 | 24,343 | 22,136 | 19,147 | 18,028 | 15,554 | 12,544 | 8,605 | | |
| Huntingdon | 33,954 | 31,251 | 28,100 | 24,786 | 35,484 | 27,145 | 20,139 | 14,778 | 13,008 | 7,565 | |
| Indiana | 40,527 | 36,138 | 33,687 | 27,170 | 20,782 | 14,252 | 8,882 | 6,214 | | | |
| Jefferson | 27,935 | 21,656 | 18,270 | 13,518 | 7,253 | 2,025 | 561 | 161 | | | |
| Juniata | 18,227 | 17,390 | 16,986 | 13,029 | 11,080 | | | | | | |
| Lackawanna | 89,269 | | | | | | | | | | In 1878, from part of Luzerne. |
| Lancaster | 139,447 | 121,340 | 116,314 | 98,044 | 84,203 | 76,631 | 67,975 | 53,927 | 43,403 | 36,147 | |
| Lawrence | 33,312 | 27,298 | 22,990 | 21,079 | | | | | | | |
| Lebanon | 38,476 | 34,096 | 31,831 | 26,071 | 21,872 | 20,557 | 16,975 | | | | |
| Lehigh | 65,369 | 56,796 | 43,753 | 32,479 | 25,787 | 22,256 | 18,895 | | | | |
| Luzerne | 133,065 | 160,915 | 90,244 | 56,072 | 44,006 | 27,379 | 20,027 | 18,100 | 12,839 | 4,904 | In 1878, part to Lackawanna. |
| Lycoming | 57,486 | 47,626 | 37,399 | 26,257 | 22,649 | 17,636 | 13,517 | 11,006 | 5,414 | | |
| McKean | 42,565 | 8,825 | 8,859 | 5,254 | 2,975 | 1,439 | 728 | 142 | | | |
| Mercer | 56,161 | 49,977 | 36,856 | 33,172 | 32,873 | 19,729 | 11,681 | 8,277 | 3,228 | | |
| Mifflin | 19,577 | 17,508 | 16,340 | 14,980 | 13,092 | 21,690 | 16,618 | 12,132 | | | |
| Monroe | 20,175 | 18,362 | 16,758 | 13,270 | 9,879 | | | | | | |
| Montgomery | 96,494 | 81,612 | 70,500 | 58,291 | 47,241 | 39,406 | 35,793 | 29,703 | 24,150 | 22,929 | |
| Montour | 15,468 | 15,344 | 13,053 | 13,239 | | | | | | | |
| Northampton | 70,312 | 61,432 | 47,904 | 40,235 | 40,996 | 39,482 | 31,765 | 38,145 | 30,062 | 24,250 | |
| Northumberland | 53,123 | 41,444 | 28,922 | 23,272 | 20,027 | 18,133 | 15,424 | 36,327 | 27,797 | 17,161 | |
| Perry | 27,522 | 25,447 | 22,793 | 20,088 | 17,096 | 14,261 | 11,284 | | | | |
| Philadelphia | 847,170 | 674,022 | 565,529 | 408,762 | 258,037 | 188,797 | 135,637 | 111,210 | 81,009 | 54,391 | |
| Pike | 9,663 | 8,436 | 7,155 | 5,881 | 3,832 | 4,843 | 2,890 | | | | |
| Potter | 13,797 | 11,265 | 11,470 | 6,048 | 3,371 | 1,265 | 186 | 29 | | | |
| Schuylkill | 129,974 | 116,423 | 89,510 | 60,713 | 29,053 | 20,744 | 11,311 | | | | |
| Snyder | 17,797 | 15,606 | 15,035 | | | | | | | | |
| Somerset | 33,110 | 28,226 | 26,778 | 24,416 | 19,650 | 17,762 | 13,974 | 11,284 | 10,188 | | |
| Sullivan | 8,073 | 6,191 | 5,637 | 3,694 | | | | | | | |
| Susquehanna | 40,354 | 37,523 | 36,267 | 28,688 | 21,195 | 16,787 | 9,960 | | | | |
| Tioga | 45,814 | 35,097 | 31,044 | 23,987 | 15,498 | 8,978 | 4,021 | 1,687 | | | |
| Union | 16,905 | 15,565 | 14,145 | 26,083 | 22,787 | 20,795 | 18,619 | | | | |
| Venango | 43,670 | 47,925 | 25,043 | 18,310 | 17,960 | 9,470 | 4,915 | 3,060 | 1,130 | | |
| Warren | 27,981 | 23,897 | 19,190 | 13,671 | 9,278 | 4,697 | 1,976 | 827 | 233 | | |
| Washington | 55,418 | 48,483 | 46,805 | 44,939 | 41,279 | 42,784 | 40,038 | 36,289 | 28,298 | 23,866 | |
| Wayne | 33,513 | 33,188 | 32,230 | 21,890 | 11,848 | 7,663 | 4,127 | 4,125 | 2,562 | | |
| Westmoreland | 78,036 | 58,719 | 53,736 | 51,726 | 42,699 | 38,400 | 30,540 | 26,392 | 22,726 | 16,018 | |
| Wyoming | 15,598 | 14,585 | 12,540 | 10,655 | | | | | | | |
| York | 87,841 | 76,134 | 68,200 | 57,450 | 47,010 | 42,859 | 38,747 | 31,958 | 25,643 | 37,747 | |

## TABLE II.—RHODE ISLAND.

*One of the original thirteen States.*

| COUNTIES. | 1880. | 1870. | 1860. | 1850. | 1840. | 1830. | 1820. | 1810. | 1800. | 1790. | REMARKS. |
|---|---|---|---|---|---|---|---|---|---|---|---|
| The State | 276, 531 | 217, 353 | 174, 620 | 147, 545 | 108, 830 | 97, 199 | 83, 015 | 76, 931 | 69, 122 | 68, 825 | |
| Bristol | 11, 394 | 9, 421 | 8, 907 | 8, 514 | 6, 476 | 5, 446 | 5, 637 | 5, 072 | 3, 801 | 3, 211 | |
| Kent | 20, 588 | 18, 595 | 17, 303 | 15, 068 | 13, 089 | 12, 789 | 10, 227 | 9, 834 | 8, 487 | 8, 848 | |
| Newport | 24, 180 | 20, 050 | 21, 896 | 20, 007 | 16, 874 | 16, 535 | 15, 770 | 16, 294 | 14, 845 | 14, 300 | |
| Providence | 197, 874 | 149, 190 | 107, 799 | 87, 526 | 58, 073 | 47, 018 | 35, 608 | 30, 769 | 25, 854 | 24, 391 | |
| Washington | 22, 495 | 20, 097 | 18, 715 | 16, 430 | 14, 324 | 15, 411 | 15, 683 | 14, 962 | 16, 135 | 18, 075 | |

## SOUTH CAROLINA.

*One of the original thirteen States.*

| | | | | | | | | | | | |
|---|---|---|---|---|---|---|---|---|---|---|---|
| The State | 995, 577 | 705, 606 | 703, 708 | 668, 507 | 594, 398 | 581, 185 | 502, 741 | 415, 115 | 345, 591 | 249, 073 | |
| Abbeville | 40, 815 | 31, 129 | 32, 385 | 32, 318 | 29, 351 | 28, 149 | 23, 167 | 21, 156 | 13, 553 | 9, 197 | |
| Aiken | 28, 112 | | | | | | | | | | In 1871, from parts of Barnwell, Edgefield, Lexington, and Orangeburgh. |
| Anderson | 33, 612 | 24, 049 | 22, 873 | 21, 475 | 18, 493 | 17, 169 | | | | | |
| Barnwell | 39, 857 | 35, 724 | 30, 743 | 26, 608 | 21, 471 | 19, 236 | 14, 750 | 12, 280 | 7, 376 | | In 1871, part to Aiken. |
| Beaufort | 30, 176 | 34, 359 | 40, 053 | 38, 805 | 35, 794 | 37, 032 | 32, 199 | 25, 887 | 20, 428 | 18, 753 | In 1878, part to Hampton. |
| Charleston | 102, 800 | 88, 863 | 70, 100 | 83, 844 | 82, 661 | 86, 338 | 80, 212 | 63, 179 | 57, 480 | 46, 647 | |
| Chester | 24, 153 | 18, 805 | 18, 122 | 18, 038 | 17, 747 | 17, 182 | 14, 189 | 11, 479 | 8, 185 | 6, 866 | |
| Chesterfield | 16, 345 | 10, 584 | 11, 834 | 10, 790 | 8, 574 | 8, 472 | 6, 645 | 5, 564 | 5, 216 | | |
| Clarendon | 19, 190 | 14, 038 | 13, 095 | | | | | | | | |
| Colleton | 36, 386 | 25, 410 | 41, 916 | 28, 466 | 25, 548 | 27, 256 | 26, 404 | 26, 359 | 24, 903 | 20, 338 | |
| Darlington | 34, 485 | 26, 243 | 20, 361 | 16, 830 | 14, 822 | 13, 728 | 10, 949 | 9, 047 | 7, 631 | | |
| Edgefield | 45, 844 | 42, 486 | 39, 887 | 39, 262 | 32, 852 | 30, 509 | 25, 119 | 23, 160 | 18, 130 | 13, 289 | In 1871, part to Aiken. |
| Fairfield | 27, 765 | 19, 888 | 22, 111 | 21, 404 | 20, 165 | 21, 546 | 17, 174 | 11, 857 | 10, 087 | 7, 623 | |
| Georgetown | 19, 613 | 16, 161 | 21, 305 | 20, 647 | 18, 274 | 19, 943 | 17, 603 | 15, 679 | 22, 938 | 22, 122 | |
| Greenville | 37, 496 | 22, 262 | 21, 892 | 20, 156 | 17, 839 | 16, 476 | 14, 530 | 13, 133 | 11, 504 | 6, 503 | |
| Hampton | 18, 741 | | | | | | | | | | In 1878, from part of Beaufort. |
| Horry | 15, 574 | 10, 721 | 7, 962 | 7, 646 | 5, 755 | 5, 245 | 5, 025 | 4, 340 | | | |
| Kershaw | 21, 538 | 11, 754 | 13, 086 | 14, 473 | 12, 281 | 13, 545 | 12, 432 | 9, 867 | 7, 340 | | |
| Lancaster | 16, 903 | 12, 087 | 11, 797 | 10, 988 | 9, 907 | 10, 361 | 8, 716 | 6, 318 | 6, 012 | 6, 302 | |
| Laurens | 29, 444 | 22, 536 | 23, 858 | 23, 407 | 21, 584 | 20, 863 | 17, 682 | 14, 982 | 12, 809 | 9, 337 | |
| Lexington | 18, 564 | 12, 988 | 15, 579 | 12, 930 | 12, 111 | 9, 065 | 8, 083 | 6, 641 | | | In 1871, part to Aiken. |
| Marion | 34, 107 | 22, 160 | 21, 190 | 17, 407 | 13, 932 | 11, 208 | 10, 201 | 8, 884 | 6, 914 | | |
| Marlborough | 20, 598 | 11, 814 | 12, 434 | 10, 789 | 8, 408 | 8, 582 | 6, 425 | 4, 966 | 5, 452 | 10, 706 | |
| Newberry | 26, 407 | 20, 775 | 20, 879 | 20, 143 | 18, 350 | 17, 441 | 16, 104 | 13, 964 | 12, 006 | 9, 342 | |
| Oconee | 16, 256 | 10, 536 | | | | | | | | | |
| Orangeburgh | 41, 395 | 16, 865 | 24, 896 | 23, 582 | 18, 519 | 18, 453 | 15, 653 | 13, 229 | 15, 766 | 18, 513 | In 1871, part to Aiken. |
| Pendleton | | | | | | | 27, 022 | 22, 897 | 20, 052 | 9, 568 | In 1826, to Anderson and Pickens. |
| Pickens | 14, 389 | 10, 269 | 19, 639 | 16, 904 | 14, 356 | 14, 473 | | | | | |
| Richland | 28, 573 | 23, 025 | 18, 307 | 20, 243 | 16, 397 | 14, 772 | 12, 321 | 9, 027 | 6, 097 | 3, 930 | |
| Spartanburgh | 40, 409 | 25, 784 | 26, 919 | 26, 400 | 23, 669 | 21, 150 | 16, 989 | 14, 259 | 12, 122 | 8, 800 | |
| Sumter | 37, 037 | 25, 268 | 23, 859 | 33, 220 | 27, 892 | 28, 277 | 25, 369 | 19, 054 | 13, 103 | 6, 940 | |
| Union | 24, 080 | 19, 248 | 19, 635 | 19, 852 | 18, 936 | 17, 906 | 14, 126 | 10, 995 | 10, 237 | 7, 693 | |
| Williamsburgh | 24, 110 | 15, 489 | 15, 489 | 12, 447 | 10, 327 | 9, 018 | 8, 716 | 6, 871 | | | |
| York | 30, 713 | 24, 286 | 21, 502 | 19, 433 | 18, 383 | 17, 790 | 14, 936 | 10, 032 | 10, 250 | 6, 604 | |

## TENNESSEE.

*Admitted as a State June 1, 1796.*

| | | | | | | | | | | | |
|---|---|---|---|---|---|---|---|---|---|---|---|
| The State | 1, 542, 359 | 1, 258, 520 | 1, 109, 801 | 1, 002, 717 | 829, 210 | 681, 904 | 422, 771 | 261, 727 | 105, 602 | 35, 691 | |
| Anderson | 10, 820 | 8, 704 | 7, 068 | 6, 938 | 5, 658 | 5, 310 | 4, 668 | 3, 959 | | | |
| Bedford | 26, 025 | 24, 333 | 21, 584 | 21, 511 | 20, 546 | 30, 396 | 16, 012 | 8, 242 | | | In 1872, part to Moore. |
| Benton | 9, 780 | 8, 234 | 8, 463 | 6, 315 | 4, 772 | | | | | | |
| Bledsoe | 5, 617 | 4, 870 | 4, 459 | 5, 959 | 5, 676 | 4, 648 | 4, 005 | 3, 259 | | | |
| Blount | 15, 985 | 14, 237 | 13, 270 | 12, 424 | 11, 745 | 11, 028 | 11, 258 | 8, 839 | 5, 587 | | In 1870, part to Loudon. |
| Bradley | 12, 124 | 11, 052 | 11, 701 | 12, 259 | 7, 385 | | | | | | In 1871, part to James. |
| Campbell | 10, 005 | 7, 445 | 6, 712 | 6, 068 | 6, 149 | 5, 110 | 4, 244 | 2, 668 | | | |
| Cannon | 11, 859 | 10, 502 | 9, 509 | 8, 982 | 7, 193 | | | | | | |
| Carroll | 22, 103 | 19, 447 | 17, 437 | 15, 967 | 12, 362 | 9, 397 | | | | | |
| Carter | 10, 019 | 7, 909 | 7, 124 | 6, 296 | 5, 372 | 6, 414 | 4, 835 | 4, 190 | 4, 813 | | In 1875, part to Unicoi. |
| Cheatham | 7, 956 | 6, 678 | 7, 258 | | | | | | | | |
| Claiborne | 13, 373 | 9, 321 | 9, 643 | 9, 369 | 9, 474 | 8, 470 | 5, 508 | 4, 798 | | | Since 1870, part to Union. |
| Clay | 6, 987 | | | | | | | | | | In 1870, from parts of Jackson and Overton. |
| Cocke | 14, 808 | 12, 458 | 10, 408 | 8, 300 | 6, 992 | 6, 017 | 4, 802 | 5, 154 | | | |
| Coffee | 12, 894 | 10, 237 | 9, 689 | 8, 351 | 8, 184 | | | | | | In 1874, part from Grundy. |
| Crockett | 14, 109 | | | | | | | | | | In 1872, from parts of Dyer, Gibson, Haywood, and Madison. |
| Cumberland | 4, 538 | 9, 461 | 3, 460 | | | | | | | | |
| Davidson | 79, 026 | 62, 897 | 47, 065 | 38, 882 | 30, 509 | 28, 122 | 20, 154 | 15, 608 | 9, 965 | 3, 459 | |
| Decatur | 8, 498 | 7, 772 | 6, 276 | 6, 003 | | | | | | | |
| De Kalb | 14, 813 | 11, 425 | 10, 573 | 8, 016 | 5, 868 | | | | | | |
| Dickson | 12, 460 | 9, 340 | 9, 082 | 8, 404 | 7, 074 | 7, 265 | 5, 190 | 4, 516 | | | In 1871, part to Houston. |
| Dyer | 15, 118 | 13, 706 | 10, 536 | 6, 361 | 4, 484 | 1, 904 | | | | | In 1870, part to Lake; in 1871, part to Crockett. |
| Fayette | 31, 871 | 26, 145 | 24, 327 | 26, 719 | 21, 501 | 8, 652 | | | | | |
| Fentress | 5, 941 | 4, 717 | 5, 054 | 4, 454 | 3, 550 | 2, 748 | | | | | |
| Franklin | 17, 178 | 14, 970 | 13, 848 | 13, 768 | 12, 033 | 15, 620 | 16, 571 | 5, 730 | | | In 1872, part to Moore. |

TABLE II.—TENNESSEE—Continued.

| COUNTIES. | 1880. | 1870. | 1860. | 1850. | 1840. | 1830. | 1820. | 1810. | 1800. | 1790. | REMARKS. |
|---|---|---|---|---|---|---|---|---|---|---|---|
| Gibson | 32,685 | 25,606 | 21,777 | 19,548 | 13,689 | 5,801 | | | | | In 1872, part to Crockett. |
| Giles | 36,014 | 32,413 | 26,166 | 25,949 | 21,494 | 18,703 | 12,558 | 4,546 | | | In 1870, part to Marshall. |
| Grainger | 12,384 | 12,421 | 10,962 | 12,370 | 10,572 | 10,066 | 7,651 | 6,397 | 7,367 | | In 1870, part to Hamblen; in 1873, part to Union. |
| Greene | 24,005 | 21,608 | 19,004 | 17,824 | 16,076 | 14,410 | 11,324 | 9,713 | 7,610 | 7,741 | |
| Grundy | 4,592 | 3,250 | 3,093 | 2,773 | | | | | | | In 1874, part to Coffee. |
| Hamblen | 10,187 | | | | | | | | | | [Jefferson. |
| Hamilton | 23,642 | 17,241 | 13,258 | 10,075 | 8,175 | 2,276 | 821 | | | | In 1870, from parts of Grainger, Hawkins, and |
| Hancock | 9,098 | 7,148 | 7,020 | 5,660 | | | | | | | In 1871, part to James. |
| Hardeman | 22,921 | 18,074 | 17,769 | 17,456 | 14,563 | 11,655 | | | | | In 1870, part to Hawkins. |
| Hardin | 14,793 | 11,768 | 11,214 | 10,328 | 8,245 | 4,808 | 1,462 | | | | |
| Hawkins | 20,610 | 15,837 | 16,162 | 13,370 | 15,035 | 13,683 | 10,949 | 7,643 | 6,563 | 6,070 | In 1870, part to Hamblen and part from Hancock. |
| Haywood | 29,053 | 25,094 | 19,232 | 17,259 | 13,870 | 5,334 | | | | | In 1872, part to Crockett. |
| Henderson | 17,430 | 14,217 | 14,491 | 13,164 | 11,875 | 8,748 | | | | | |
| Henry | 22,142 | 20,380 | 19,133 | 18,233 | 14,906 | 12,249 | | | | | |
| Hickman | 12,095 | 9,856 | 9,312 | 9,397 | 8,618 | 8,119 | 6,080 | 2,583 | | | |
| Houston | 4,295 | | | | | | | | | | [Humphreys, and Stewart. |
| Humphreys | 11,379 | 9,326 | 9,096 | 6,422 | 5,195 | 6,187 | 4,067 | 1,511 | | | In 1871, from parts of Dickson, Montgomery, |
| Jackson | 12,008 | 12,583 | 11,725 | 15,673 | 12,872 | 9,698 | 7,593 | 5,401 | | | In 1871, part to Houston. |
| James | 5,187 | | | | | | | | | | In 1870, part to Clay. |
| Jefferson | 15,846 | 19,476 | 16,043 | 13,204 | 12,076 | 11,801 | 8,953 | 7,309 | 9,017 | | In 1871, from parts of Bradley and Hamilton. |
| | | | | | | | | | | | In 1870, part to Hamblen. |
| Johnson | 7,766 | 5,852 | 5,018 | 3,705 | 2,658 | | | | | | |
| Knox | 39,124 | 28,990 | 22,813 | 18,807 | 15,485 | 14,498 | 13,034 | 10,171 | 12,446 | | |
| Lake | 3,068 | 2,428 | | | | | | | | | In 1870, parts from Obion and Dyer. |
| Lauderdale | 14,918 | 10,838 | 7,559 | 5,169 | 3,435 | | | | | | |
| Lawrence | 16,383 | 7,601 | 9,320 | 9,280 | 7,121 | 5,411 | 3,271 | | | | |
| Lewis | 2,181 | 1,986 | 2,241 | 4,438 | | | | | | | |
| Lincoln | 26,960 | 28,050 | 22,828 | 23,492 | 21,493 | 22,075 | 14,761 | 6,104 | | | In 1872, part to Moore. |
| Loudon | 9,148 | | | | | | | | | | [and Roane. |
| McMinn | 15,064 | 13,969 | 13,555 | 13,906 | 12,719 | 14,460 | 1,623 | | | | In 1870, from parts of Blount, McMinn, Monroe, |
| McNairy | 17,271 | 12,726 | 14,732 | 12,864 | 9,385 | 5,607 | | | | | In 1870, part to Loudon. |
| Macon | 9,321 | 6,633 | 7,290 | 6,948 | | | | | | | [Sumner. |
| Madison | 30,874 | 23,480 | 21,535 | 21,470 | 16,530 | 11,594 | | | | | In 1870, part to Trousdale; in 1873, part from |
| Marion | 10,910 | 6,841 | 6,190 | 6,314 | 6,070 | 5,508 | 3,888 | | | | In 1872, part to Crockett. |
| Marshall | 19,259 | 16,207 | 14,592 | 15,616 | 14,555 | | | | | | |
| Maury | 39,004 | 36,280 | 32,498 | 29,520 | 28,186 | 27,665 | 22,089 | 10,359 | | | In 1870, part from Giles. |
| Meigs | 7,117 | 4,511 | 4,667 | 4,879 | 4,794 | | | | | | |
| Monroe | 14,283 | 12,589 | 12,607 | 11,874 | 12,056 | 13,708 | 2,529 | | | | |
| Montgomery | 28,481 | 24,747 | 20,895 | 21,045 | 16,927 | 14,349 | 12,219 | 8,021 | 2,899 | 1,387 | In 1870, part to Loudon. |
| Moore | 6,233 | | | | | | | | | | In 1871, part to Houston. |
| Morgan | 5,156 | 2,969 | 3,353 | 3,460 | 2,660 | 2,582 | 1,676 | | | | In 1872, from parts of Bedford, Franklin, and Lin- |
| | | | | | | | | | | | [coln. |
| Obion | 22,912 | 15,584 | 12,817 | 7,633 | 4,814 | 2,099 | | | | | In 1870, part to Lake and part from Weakley. |
| Overton | 12,153 | 11,207 | 12,637 | 11,211 | 9,279 | 8,242 | 7,128 | 5,643 | | | In 1870, part to Clay. |
| Perry | 7,174 | 6,925 | 6,042 | 5,821 | 7,419 | 7,094 | 2,384 | | | | |
| Polk | 7,269 | 7,369 | 8,726 | 6,338 | 3,570 | | | | | | |
| Putnam | 11,501 | 8,698 | 8,558 | | | | | | | | |
| Rhea | 7,073 | 5,538 | 4,991 | 4,415 | 3,985 | 8,186 | 4,215 | 2,504 | | | |
| Roane | 15,237 | 15,622 | 13,583 | 12,185 | 10,948 | 11,341 | 7,895 | 5,581 | | | In 1870, part to Loudon. |
| Robertson | 18,861 | 16,166 | 15,265 | 16,145 | 13,801 | 13,272 | 9,938 | 7,270 | 4,280 | | |
| Rutherford | 36,741 | 33,289 | 27,018 | 29,122 | 24,280 | 26,134 | 19,552 | 10,265 | | | |
| Scott | 6,021 | 4,054 | 3,519 | 1,905 | | | | | | | |
| Sequatchie | 2,565 | 2,335 | 2,120 | | | | | | | | |
| Sevier | 15,541 | 11,028 | 9,122 | 6,920 | 6,442 | 5,717 | 4,772 | 4,595 | 3,419 | 3,619 | |
| Shelby | 78,430 | 76,378 | 48,092 | 31,157 | 14,721 | 5,648 | 364 | | | | |
| Smith | 17,799 | 15,994 | 16,357 | 18,412 | 21,179 | 19,906 | 17,580 | 11,649 | 4,294 | | In 1870, part to Trousdale. |
| Stewart | 12,690 | 12,019 | 9,896 | 9,719 | 8,587 | 6,968 | 8,397 | 4,202 | | | In 1871, part to Houston. |
| Sullivan | 18,321 | 13,136 | 13,552 | 11,742 | 10,736 | 10,073 | 7,015 | 6,847 | 10,218 | 4,447 | |
| Sumner | 23,625 | 23,711 | 22,030 | 22,717 | 22,445 | 20,569 | 19,211 | 13,792 | 4,616 | 2,196 | In 1873, parts to Macon and Trousdale. |
| Tipton | 21,033 | 14,884 | 10,705 | 8,887 | 6,800 | 5,317 | | | | | [and Wilson. |
| Trousdale | 6,646 | | | | | | | | | | In 1870, from parts of Macon, Smith, Sumner, |
| Unicoi | 3,645 | | | | | | | | | | In 1876, from parts of Carter and Washington. |
| Union | 10,260 | 7,605 | 6,117 | | | | | | | | In 1873, parts from Claiborne and Grainger. |
| Van Buren | 2,933 | 2,725 | 2,581 | 2,674 | | | | | | | |
| Warren | 14,079 | 12,714 | 11,147 | 10,179 | 10,803 | 15,210 | 10,348 | 5,725 | | | |
| Washington | 16,181 | 16,317 | 14,820 | 13,861 | 11,751 | 10,995 | 9,557 | 7,740 | 6,379 | 5,872 | In 1875, part to Unicoi. |
| Wayne | 11,301 | 10,209 | 9,115 | 8,170 | 7,705 | 6,013 | 2,459 | | | | |
| Weakley | 24,538 | 20,755 | 18,216 | 14,608 | 9,870 | 4,797 | | | | | In 1870, part to Obion. |
| White | 11,176 | 9,375 | 9,381 | 11,444 | 10,747 | 9,967 | 8,701 | 4,028 | | | |
| Williamson | 28,313 | 25,328 | 23,827 | 27,201 | 27,006 | 26,638 | 20,640 | 13,153 | 2,868 | | |
| Wilson | 28,747 | 25,881 | 26,072 | 27,443 | 24,460 | 25,472 | 18,730 | 11,952 | 3,261 | | In 1870, part to Trousdale. |

## TEXAS.

*Admitted as a State December 29, 1845.*

| | | | | | | | | | | | |
|---|---|---|---|---|---|---|---|---|---|---|---|
| The State | 1,591,749 | 818,579 | 604,215 | 212,592 | | | | | | | |
| Anderson | 17,395 | 9,229 | 10,398 | 2,884 | | | | | | | |
| Andrews* | | | | | | | | | | | |
| Angelina | 5,239 | 3,985 | 4,271 | 1,165 | | | | | | | Formed in 1876; unorganized and attached to |
| Aransas | 996 | | | | | | | | | | [Shackelford for judicial purposes. |
| Archer | 596 | | | | | | | | | | In 1871, from part of Refugio. |
| | | | | | | | | | | | Unorganized. |
| Armstrong* | 31 | | | | | | | | | | |
| Atascosa | 4,217 | 2,915 | 1,578 | | | | | | | | Formed in 1876; unorganized and attached to |
| Austin | 14,429 | 15,087 | 10,139 | 3,841 | | | | | | | [Wheeler for judicial purposes. |
| Bailey* | | | | | | | | | | | In 1873, part to Waller. |
| Bandera | 2,158 | 649 | 399 | | | | | | | | Formed in 1876; unorganized and attached to |
| | | | | | | | | | | | [Jack for judicial purposes. |

TABLE II.—TEXAS—Continued.

| COUNTIES. | 1880. | 1870. | 1860. | 1850. | 1840. | 1830. | 1820. | 1810. | 1800. | 1790. | REMARKS. |
|---|---|---|---|---|---|---|---|---|---|---|---|
| Bastrop | 17,215 | 12,290 | 7,006 | 3,099 | | | | | | | In 1874, part to Lee. |
| Baylor | 715 | | | | | | | | | | Organized in 1879. |
| Bee | 2,298 | 1,082 | 910 | | | | | | | | |
| Bell | 20,518 | 9,771 | 4,799 | | | | | | | | |
| Bexar | 30,470 | 16,043 | 14,454 | 6,052 | | | | | | | |
| Bexar District | | 1,077 | | | | | | | | | In 1876 divided into numerous counties. |
| Blanco | 3,583 | 1,187 | 1,281 | | | | | | | | |
| Borden* | 35 | | | | | | | | | | Formed in 1876; unorganized and attached to Shackelford for judicial purposes. |
| Bosque | 11,217 | 4,981 | 2,005 | | | | | | | | |
| Bowie | 10,965 | 4,084 | 5,052 | 2,912 | | | | | | | |
| Brazoria | 9,774 | 7,527 | 7,143 | 4,841 | | | | | | | |
| Brazos | 13,576 | 9,205 | 2,776 | 614 | | | | | | | |
| Briscoe* | 12 | | | | | | | | | | Formed in 1876; unorganized and attached to Wheeler for judicial purposes. |
| Brown | 8,414 | 544 | 244 | | | | | | | | |
| Burleson | 9,243 | 8,072 | 5,083 | 1,713 | | | | | | | In 1874, part to Lee. |
| Burnet | 6,855 | 3,688 | 2,487 | | | | | | | | |
| Caldwell | 11,757 | 6,572 | 4,481 | 1,329 | | | | | | | |
| Calhoun | 1,739 | 3,443 | 2,642 | 1,110 | | | | | | | |
| Callahan | 3,453 | | | | | | | | | | In 1877 organized. |
| Cameron | 14,959 | 16,999 | 6,028 | 8,541 | | | | | | | |
| Camp | 5,931 | | | | | | | | | | In 1874, from part of Upshur. |
| Carson* | | | | | | | | | | | Formed in 1876; unorganized and attached to Wheeler for judicial purposes. |
| Cass | 16,724 | 8,875 | 8,411 | 4,991 | | | | | | | In 1871 name changed from Davis. |
| Castro* | | | | | | | | | | | Formed in 1876; unorganized and attached to Wheeler for judicial purposes. |
| Chambers | 2,187 | 1,503 | 1,508 | | | | | | | | |
| Cherokee | 16,723 | 11,079 | 12,098 | 6,673 | | | | | | | |
| Childress* | 25 | | | | | | | | | | Formed in 1876; unorganized and attached to Wheeler for judicial purposes. |
| Clay | 5,045 | | 109 | | | | | | | | Formed in 1876; unorganized and attached to Hardeman, Knox, Wichita, and Wilbarger attached for judicial purposes. |
| Cochran* | | | | | | | | | | | Formed in 1876; unorganized and attached to Young for judicial purposes. |
| Coleman | 3,603 | 347 | | | | | | | | | |
| Collin | 25,983 | 14,013 | 9,264 | 1,950 | | | | | | | |
| Collingsworth* | 6 | | | | | | | | | | Formed in 1876; unorganized and attached to Wheeler for judicial purposes. |
| Colorado | 16,673 | 8,326 | 7,885 | 2,257 | | | | | | | |
| Comal | 5,546 | 5,283 | 4,030 | 1,723 | | | | | | | |
| Comanche | 8,608 | 1,001 | 709 | | | | | | | | |
| Concho | 800 | | | | | | | | | | |
| Cooke | 20,391 | 5,315 | 3,760 | 220 | | | | | | | |
| Coryell | 10,924 | 4,124 | 2,666 | | | | | | | | Formed in 1876; unorganized and attached to Jack for judicial purposes. |
| Cottle* | 24 | | | | | | | | | | Formed in 1875; unorganized. |
| Crockett | 127 | | | | | | | | | | |
| Crosby* | 82 | | | | | | | | | | Formed in 1876; unorganized and attached to Young for judicial purposes. |
| Dallam* | | | | | | | | | | | Formed in 1876; unorganized and attached to Wheeler for judicial purposes. |
| Dallas | 39,488 | 13,314 | 8,665 | 2,743 | | | | | | | |
| Dawson | | | 281 | | | | | | | | |
| Dawson* | 24 | | | | | | | | | | Formed in 1876; unorganized and attached to Shackelford for judicial purposes. |
| Deaf Smith* | 38 | | | | | | | | | | Formed in 1876; unorganized and attached to Wheeler for judicial purposes. |
| Delta | 5,597 | | | | | | | | | | In 1870, from parts of Hopkins and Lamar. |
| Denton | 18,143 | 7,251 | 5,031 | 641 | | | | | | | |
| De Witt | 10,082 | 6,443 | 5,108 | 1,716 | | | | | | | |
| Dickens* | 28 | | | | | | | | | | Formed in 1876; unorganized and attached to Young for judicial purposes. |
| Dimmit | 665 | 109 | | | | | | | | | Unorganized and attached to Maverick for judicial purposes. |
| Donley* | 160 | | | | | | | | | | Formed in 1876; unorganized and attached to Wheeler for judicial purposes. |
| Duval | 5,732 | 1,083 | | | | | | | | | Formed in 1876; unorganized and attached to Wheeler for judicial purposes. |
| Eastland | 4,855 | 88 | 99 | | | | | | | | Organized in 1876; previously attached to Nueces. |
| Edwards | 266 | | | | | | | | | | Unorganized and attached to Kerr for judicial purposes. |
| Ellis | 21,204 | 7,514 | 5,246 | 989 | | | | | | | |
| El Paso | 3,845 | 3,671 | 4,051 | | | | | | | | |
| Encinal | 1,902 | 427 | 43 | | | | | | | | Unorganized and attached to Webb for judicial purposes; in 1870, part from Zapata. |
| Erath | 11,796 | 1,801 | 2,425 | | | | | | | | |
| Falls | 16,240 | 9,851 | 3,614 | | | | | | | | |
| Fannin | 25,501 | 13,207 | 9,217 | 3,788 | | | | | | | |
| Fayette | 27,996 | 16,863 | 11,604 | 3,756 | | | | | | | In 1874, part to Lee. |
| Fisher* | 136 | | | | | | | | | | Formed in 1876; unorganized and attached to Shackelford for judicial purposes. |
| Floyd* | 3 | | | | | | | | | | Formed in 1876; unorganized and attached to Jack for judicial purposes. |
| Fort Bend | 9,380 | 7,114 | 6,143 | 2,533 | | | | | | | |
| Franklin | 5,280 | | | | | | | | | | In 1875, from part of Titus. |
| Freestone | 14,921 | 8,139 | 6,881 | | | | | | | | |
| Frio | 2,130 | 309 | 42 | | | | | | | | |
| Gaines* | 8 | | | | | | | | | | Formed in 1876; unorganized and attached to Shackelford for judicial purposes. |
| Galveston | 24,121 | 15,290 | 8,229 | 4,529 | | | | | | | |
| Garza* | 36 | | | | | | | | | | Formed in 1876; unorganized and attached to Young for judicial purposes. |
| Gillespie | 5,228 | 3,566 | 2,736 | 1,240 | | | | | | | |
| Goliad | 5,832 | 3,628 | 3,384 | 648 | | | | | | | |
| Gonzales | 14,840 | 8,951 | 8,059 | 1,492 | | | | | | | |
| Gray* | 56 | | | | | | | | | | Formed in 1876; unorganized and attached to Wheeler for judicial purposes. |
| Grayson | 38,108 | 14,387 | 8,184 | 2,008 | | | | | | | |
| Gregg | 8,530 | | | | | | | | | | In 1873, from part of Upshur; in 1874, part from Rusk. |
| Grimes | 18,603 | 13,218 | 10,307 | 4,008 | | | | | | | In 1876, part to Waller. |
| Guadalupe | 12,202 | 7,282 | 5,444 | 1,511 | | | | | | | |
| Hale* | | | | | | | | | | | Formed in 1876; unorganized and attached to Jack for judicial purposes. |
| Hall* | 36 | | | | | | | | | | Formed in 1876; unorganized and attached to Wheeler for judicial purposes. |
| Hamilton | 6,365 | 733 | 489 | | | | | | | | |
| Hansford* | 18 | | | | | | | | | | Formed in 1876; unorganized and attached to Wheeler for judicial purposes. |
| Hardeman | 50 | | | | | | | | | | |
| Hardin | 1,870 | 1,460 | 1,353 | | | | | | | | Unorganized and attached to Clay for judicial purposes. |

TABLE II.—TEXAS—Continued.

| COUNTIES. | 1880. | 1870. | 1860. | 1850. | 1840. | 1830. | 1820. | 1810. | 1800. | 1790. | REMARKS. |
|---|---|---|---|---|---|---|---|---|---|---|---|
| Harris | 27,985 | 17,375 | 9,070 | 4,668 | | | | | | | |
| Harrison | 25,177 | 13,241 | 15,001 | 11,822 | | | | | | | |
| Hartley* | 100 | | | | | | | | | | Formed in 1876; unorganized and attached to Wheeler for judicial purposes. |
| Haskell | 48 | | | | | | | | | | Formed in 1876; unorganized and attached to Shackelford for judicial purposes. |
| Hayes | 7,555 | 4,088 | 2,126 | 387 | | | | | | | |
| Hemphill* | 149 | | | | | | | | | | Formed in 1876; unorganized and attached to Wheeler for judicial purposes. |
| Henderson | 9,735 | 6,786 | 4,595 | 1,237 | | | | | | | |
| Hidalgo | 4,347 | 2,387 | 1,192 | | | | | | | | |
| Hill | 16,554 | 7,453 | 3,653 | | | | | | | | |
| Hockley* | | | | | | | | | | | Formed in 1876; unorganized and attached to Young for judicial purposes. |
| Hood | 6,125 | 2,585 | | | | | | | | | In 1875, part to Somervell. |
| Hopkins | 15,461 | 12,651 | 7,745 | 2,623 | | | | | | | In 1870, parts to Delta and Rains. |
| Houston | 16,702 | 8,147 | 8,058 | 2,721 | | | | | | | |
| Howard* | 50 | | | | | | | | | | Formed in 1876; unorganized and attached to Shackelford for judicial purposes. |
| Hunt | 17,230 | 10,291 | 6,630 | 1,520 | | | | | | | In 1870, part to Rains. |
| Hutchinson* | 50 | | | | | | | | | | Formed in 1876; unorganized and attached to Wheeler for judicial purposes. |
| Jack | 6,626 | 694 | 1,000 | | | | | | | | |
| Jackson | 2,723 | 2,278 | 2,612 | 996 | | | | | | | Formed in 1876; unorganized and attached to Bailey, Cottle, Floyd, Hale, Lamb, and Motley attached for judicial purposes. |
| Jasper | 5,779 | 4,218 | 4,037 | 1,767 | | | | | | | |
| Jefferson | 3,489 | 1,906 | 1,995 | 1,836 | | | | | | | |
| Johnson | 17,911 | 4,923 | 4,305 | | | | | | | | |
| Jones | 546 | | | | | | | | | | Unorganized and attached to Shackelford for judicial purposes. |
| Karnes | 3,270 | 1,705 | 2,171 | | | | | | | | |
| Kaufman | 15,448 | 6,895 | 3,936 | 1,047 | | | | | | | In 1873, part to Rockwall. |
| Kendall | 2,763 | 1,536 | | | | | | | | | |
| Kent* | 92 | | | | | | | | | | Formed in 1876; unorganized and attached to Young for judicial purposes. |
| Kerr | 2,168 | 1,042 | 634 | | | | | | | | |
| Kimble | 1,343 | 72 | | | | | | | | | Formed in 1876; unorganized and attached to Edwards attached for judicial purposes. |
| King* | 40 | | | | | | | | | | |
| Kinney | 4,487 | 1,204 | 61 | | | | | | | | Formed in 1876; unorganized and attached to Young for judicial purposes. Organized in 1872. |
| Knox | 77 | | | | | | | | | | Unorganized and attached to Clay for judicial purposes. |
| Lamar | 27,193 | 15,790 | 10,136 | 3,978 | | | | | | | In 1870, part to Delta. |
| Lamb* | | | | | | | | | | | Formed in 1876; unorganized and attached to Jack for judicial purposes. |
| Lampasas | 5,421 | 1,344 | 1,028 | | | | | | | | Unorganized and attached to McMullen. |
| La Salle | 789 | 69 | | | | | | | | | |
| Lavaca | 13,641 | 9,168 | 5,945 | 1,571 | | | | | | | |
| Lee | 8,937 | | | | | | | | | | In 1874, from parts of Bastrop, Burleson, Fayette, and Washington. |
| Leon | 12,817 | 6,523 | 6,781 | 1,946 | | | | | | | |
| Liberty | 4,999 | 4,414 | 3,189 | 2,522 | | | | | | | In 1870, part to San Jacinto. |
| Limestone | 16,246 | 8,591 | 4,537 | 2,608 | | | | | | | |
| Lipscomb* | 69 | | | | | | | | | | Formed in 1876; unorganized and attached to Wheeler for judicial purposes. |
| Live Oak | 1,994 | 852 | 593 | | | | | | | | |
| Llano | 4,062 | 1,379 | 1,101 | | | | | | | | Formed in 1876; unorganized and attached to Young for judicial purposes. |
| Lubbock* | 25 | | | | | | | | | | Do. Do. |
| Lynn* | 9 | | | | | | | | | | |
| McCulloch | 1,533 | 173 | | | | | | | | | Organized in 1875. |
| McLennan | 26,934 | 13,500 | 6,206 | | | | | | | | |
| McMullen | 701 | 230 | | | | | | | | | Organized in 1876; La Salle attached for judicial purposes. |
| Madison | 5,395 | 4,061 | 2,238 | | | | | | | | |
| Marion | 10,983 | 8,562 | 3,977 | | | | | | | | |
| Martin* | 12 | | | | | | | | | | Formed in 1876; unorganized and attached to Shackelford for judicial purposes. |
| Mason | 2,655 | 678 | 630 | | | | | | | | |
| Matagorda | 3,940 | 3,377 | 3,454 | 2,124 | | | | | | | |
| Maverick | 2,967 | 1,951 | 726 | | | | | | | | Dimmit and Zavalla attached for judicial purposes. |
| Medina | 4,492 | 2,078 | 1,838 | 909 | | | | | | | |
| Menard | 1,239 | 667 | | | | | | | | | |
| Milam | 18,659 | 8,984 | 5,175 | 2,907 | | | | | | | |
| Mitchell* | 117 | | | | | | | | | | Formed in 1876; unorganized and attached to Shackelford for judicial purposes. |
| Montague | 11,257 | 890 | 849 | | | | | | | | |
| Montgomery | 10,154 | 6,483 | 5,479 | 2,384 | | | | | | | In 1870, part to San Jacinto. |
| Moore* | | | | | | | | | | | Formed in 1876; unorganized and attached to Wheeler for judicial purposes. |
| Morris | 5,032 | | | | | | | | | | In 1875, from part of Titus. |
| Motley* | 24 | | | | | | | | | | Formed in 1876; unorganized and attached to Jack for judicial purposes. |
| Nacogdoches | 11,590 | 9,614 | 8,292 | 5,193 | | | | | | | |
| Navarro | 21,702 | 8,879 | 5,996 | 2,190 | | | | | | | |
| Newton | 4,359 | 2,187 | 3,119 | 1,689 | | | | | | | Formed in 1876; unorganized and attached to Shackelford for judicial purposes. |
| Nolan* | 640 | | | | | | | | | | |
| Nueces | 7,673 | 3,975 | 2,906 | 698 | | | | | | | In 1876, part to Duval. |
| Ochiltree* | | | | | | | | | | | Formed in 1876; unorganized and attached to Wheeler for judicial purposes. |
| Oldham* | 287 | | | | | | | | | | Do. Do. |
| Orange | 2,938 | 1,255 | 1,916 | | | | | | | | |
| Palo Pinto | 5,885 | | 1,524 | | | | | | | | In 1870 not separately returned. |
| Panola | 12,219 | 10,119 | 8,475 | 3,871 | | | | | | | |
| Parker | 15,870 | 4,186 | 4,213 | | | | | | | | |
| Parmer* | | | | | | | | | | | Formed in 1876; unorganized and attached to Wheeler for judicial purposes. |
| Pecos | 1,807 | | | | | | | | | | In 1871, from part of Presidio; organized in 1875. |
| Polk | 7,189 | 8,707 | 8,300 | 2,348 | | | | | | | In 1870, part to San Jacinto. |
| Potter* | 28 | | | | | | | | | | Formed in 1876; unorganized and attached to Wheeler for judicial purposes. |
| Presidio | 2,873 | 1,636 | 580 | | | | | | | | In 1871, part to Pecos. |
| Rains | 3,035 | | | | | | | | | | In 1870, from parts of Hopkins, Hunt, Van Zandt, and Wood. |
| Randall* | 3 | | | | | | | | | | Formed in 1876; unorganized and attached to Wheeler for judicial purposes. |
| Red River | 17,194 | 10,653 | 8,535 | 3,906 | | | | | | | In 1871, part to Aransas. |
| Refugio | 1,585 | 2,324 | 1,600 | 288 | | | | | | | Formed in 1876; unorganized and attached to Wheeler for judicial purposes. |
| Roberts* | 32 | | | | | | | | | | |
| Robertson | 22,383 | 9,990 | 4,997 | 934 | | | | | | | |

TABLE II.—TEXAS—Continued.

| COUNTIES. | 1880. | 1870. | 1860. | 1850. | 1840. | 1830. | 1820. | 1810. | 1800. | 1790. | REMARKS. |
|---|---|---|---|---|---|---|---|---|---|---|---|
| Rockwall | 2,984 | | | | | | | | | | In 1873, from part of Kaufman. |
| Runnels | 980 | | | | | | | | | | Organized February 16, 1880. |
| Rusk | 18,986 | 16,916 | 15,803 | 8,148 | | | | | | | In 1874, part to Gregg. |
| Sabine | 4,161 | 3,256 | 2,750 | 2,498 | | | | | | | |
| San Augustine | 5,084 | 4,196 | 4,094 | 3,648 | | | | | | | |
| San Jacinto | 6,186 | | | | | | | | | | In 1870, from parts of Liberty, Montgomery, [Polk, and Walker. |
| San Patricio | 1,010 | 602 | 620 | 200 | | | | | | | [Shackelford for judicial purposes. |
| San Saba | 5,324 | 1,425 | 913 | | | | | | | | Formed in 1876; unorganized and attached to |
| Scurry* | 102 | | | | | | | | | | Andrews, Borden, Dawson, Fisher, Gaines, Haskell, Howard, Jones, Martin, Mitchell, Nolan, |
| Shackelford | 2,037 | 455 | 44 | | | | | | | | and Scurry attached for judicial purposes. |
| Shelby | 9,523 | 5,732 | 5,362 | 4,239 | | | | | | | Formed in 1876; unorganized and attached to [Wheeler for judicial purposes. |
| Sherman* | | | | | | | | | | | |
| Smith | 21,803 | 16,532 | 13,392 | 4,292 | | | | | | | |
| Somervell | 2,649 | | | | | | | | | | In 1875, from part of Hood. |
| Starr | 8,304 | 4,154 | 2,400 | | | | | | | | |
| Stephens | 4,725 | 330 | 230 | | | | | | | | Organized in 1876. |
| Stonewall* | 104 | | | | | | | | | | Formed in 1876; unorganized and attached to Young for judicial purposes. |
| Swisher* | 4 | | | | | | | | | | Formed in 1876; unorganized and attached to [Wheeler for judicial purposes. |
| Tarrant | 24,671 | 5,788 | 6,020 | 664 | | | | | | | |
| Taylor | 1,736 | | | | | | | | | | Organized in 1878. |
| Terry* | | | | | | | | | | | Formed in 1876; unorganized and attached to Young for judicial purposes. |
| Throckmorton | 711 | | 124 | | | | | | | | Organized in 1879. |
| Titus | 5,959 | 11,339 | 9,648 | 3,636 | | | | | | | In 1875, parts to Morris and Franklin. |
| Tom Green | 3,615 | | | | | | | | | | Formed in 1874; organized in 1875. |
| Travis | 27,028 | 13,153 | 8,080 | 3,138 | | | | | | | |
| Trinity | 4,915 | 4,141 | 4,392 | | | | | | | | |
| Tyler | 5,825 | 5,010 | 4,525 | 1,894 | | | | | | | |
| Upshur | 10,266 | 12,039 | 10,645 | 3,394 | | | | | | | In 1873, part to Gregg; in 1874, part to Camp. |
| Uvalde | 2,541 | 851 | 506 | | | | | | | | |
| Van Zandt | 12,619 | 6,494 | 3,777 | 1,348 | | | | | | | In 1870, part to Rains. |
| Victoria | 6,289 | 4,860 | 4,171 | 2,010 | | | | | | | |
| Walker | 12,024 | 9,776 | 8,191 | 3,964 | | | | | | | In 1870, part to San Jacinto. |
| Waller | 9,024 | | | | | | | | | | In 1873, from parts of Austin and Grimes. |
| Washington | 27,565 | 23,104 | 15,215 | 5,983 | | | | | | | In 1874, part to Lee. |
| Webb | 5,273 | 2,615 | 1,397 | | | | | | | | Encinal attached for judicial purposes. |
| Wharton | 4,549 | 3,426 | 3,380 | 1,752 | | | | | | | |
| Wheeler* | 512 | | | | | | | | | | Formed in 1876; organized in 1879; Armstrong, Briscoe, Carson, Castro, Childress, Collingsworth, Dallam, Deaf Smith, Donley, Gray, Hall, Hansford, Hartley, Hemphill, Hutchinson, Lipscomb, Moore, Ochiltree, Oldham, Parmer, Randall, Roberts, Sherman, and Swisher attached for judicial purposes. |
| Wichita | 433 | | | | | | | | | | Unorganized and attached to Clay for judicial [purposes. |
| Wilbarger | 126 | | | | | | | | | | Do. Do. |
| Williamson | 15,155 | 6,368 | 4,529 | 1,568 | | | | | | | |
| Wilson | 7,118 | 2,556 | | | | | | | | | |
| Wise | 16,601 | 1,450 | 3,100 | | | | | | | | |
| Wood | 11,212 | 6,894 | 4,968 | | | | | | | | In 1870, part to Rains. |
| Yoakum* | | | | | | | | | | | Formed in 1876; unorganized and attached to Young for judicial purposes. |
| Young | 4,726 | 135 | 592 | | | | | | | | Cochran, Crosby, Dickens, Garza, Hockley, Kent, King, Lubbock, Lynn, Stonewall, Terry, and Yoakum attached for judicial purposes. |
| Zapata | 3,636 | 1,488 | 1,248 | | | | | | | | In 1870, part to Encinal. |
| Zavalla | 410 | 133 | 26 | | | | | | | | Unorganized and attached to Maverick. |

NOTE.—The counties marked (*) were formed from parts of Bexar and Young territories.

## UTAH TERRITORY.

*Organized as a Territory September* 9, 1850.

| | | | | | | | | | | | |
|---|---|---|---|---|---|---|---|---|---|---|---|
| The Territory | 143,963 | 86,786 | 40,273 | 11,380 | | | | | | | |
| Beaver | 3,918 | 2,007 | 785 | | | | | | | | In 1880, part from Salt Lake. |
| Box Elder | 6,761 | 4,855 | 1,608 | | | | | | | | |
| Cache | 12,562 | 8,229 | 2,605 | | | | | | | | |
| Cedar | | | 741 | | | | | | | | In 1880, part from Salt Lake. |
| Davis | 5,279 | 4,459 | 2,004 | 1,134 | | | | | | | |
| Emery | 556 | | | | | | | | | | In 1880, from parts of Sanpete, Sevier, and Wa- |
| Green River | | | 141 | | | | | | | | Now in Wyoming territory. [satch. |
| Iron | 4,018 | 2,277 | 1,010 | 360 | | | | | | | In 1880, part to San Juan. |
| Juab | 3,474 | 2,054 | 672 | | | | | | | | |
| Kane | 3,085 | 1,513 | | | | | | | | | In 1880, part to San Juan. |
| Millard | 3,727 | 2,753 | 715 | | | | | | | | |
| Morgan | 1,789 | 1,972 | | | | | | | | | In 1880, part to San Juan. |
| Pi Ute | 1,651 | 82 | | | | | | | | | |
| Rich | 1,263 | 1,955 | | | | | | | | | In 1871 part set off to state of Nevada; in 1872, |
| Rio Virgin | | 450 | | | | | | | | | remainder to Washington county. |
| Salt Lake | 31,977 | 18,337 | 11,295 | 6,157 | | | | | | | In 1880, parts to Box Elder, Davis, and Weber. |
| San Juan | 204 | | | | | | | | | | In 1880, from parts of Kane, Iron, and Pi Ute. |
| Sanpete | 11,557 | 6,786 | 3,815 | 365 | | | | | | | In 1880, parts to Emery, Uintah, and Wasatch. |
| Sevier | 4,457 | 19 | | | | | | | | | In 1880, part to Emery. |
| Shambip | | | 162 | | | | | | | | Absorbed by Juab, Toole, and Utah. |

TABLE II.—UTAH TERRITORY—Continued.

| COUNTIES. | 1880. | 1870. | 1860. | 1850. | 1840. | 1830. | 1820. | 1810. | 1800. | 1790. | REMARKS. |
|---|---|---|---|---|---|---|---|---|---|---|---|
| Summit | 4,921 | 2,512 | 198 | | | | | | | | |
| Tooele | 4,497 | 2,177 | 1,008 | 152 | | | | | | | In 1880, part from Salt Lake. |
| Uintah | 799 | | | | | | | | | | In 1880, from parts of Sanpete and Wasatch. |
| Utah | 17,973 | 12,203 | 8,248 | 2,026 | | | | | | | In 1880 boundaries changed. |
| Wasatch | 2,927 | 1,244 | | | | | | | | | In 1880, parts to Emery and Uintah, and part from Sanpete. |
| Washington | 4,235 | 3,064 | 691 | | | | | | | | In 1872 part of Rio Virgin annexed. |
| Weber | 12,344 | 7,858 | 3,675 | 1,186 | | | | | | | In 1880 part of Salt Lake annexed. |

## VERMONT.

*Admitted as a State March 4, 1791.*

| | | | | | | | | | | |
|---|---|---|---|---|---|---|---|---|---|---|
| The State | 332,286 | 330,551 | 315,098 | 314,120 | 291,948 | 280,652 | 235,966 | 217,895 | 154,465 | 85,425 |
| Addison | 24,173 | 23,484 | 24,010 | 26,549 | 23,583 | 24,040 | 20,469 | 19,993 | 13,417 | 6,449 |
| Bennington | 21,950 | 21,325 | 19,436 | 18,589 | 16,872 | 17,468 | 16,125 | 15,893 | 14,617 | 12,254 |
| Caledonia | 23,607 | 22,235 | 21,698 | 23,595 | 21,891 | 20,967 | 16,669 | 18,730 | 9,377 | |
| Chittenden | 32,792 | 36,480 | 28,171 | 29,036 | 22,977 | 21,765 | 16,272 | 18,120 | 12,778 | 7,295 |
| Essex | 7,931 | 6,811 | 5,786 | 4,650 | 4,226 | 3,981 | 3,284 | 3,087 | 1,479 | |
| Franklin | 30,225 | 30,291 | 27,231 | 28,586 | 24,531 | 24,525 | 17,192 | 16,427 | 8,782 | |
| Grand Isle | 4,124 | 4,082 | 4,276 | 4,145 | 3,883 | 3,696 | 3,527 | 3,445 | | |
| Lamoille | 12,684 | 12,448 | 12,311 | 10,872 | 10,475 | | | | | |
| Orange | 23,525 | 23,090 | 25,455 | 27,296 | 27,873 | 27,285 | 24,681 | 25,247 | 18,238 | 10,526 |
| Orleans | 22,083 | 21,935 | 18,981 | 15,707 | 13,634 | 13,980 | 6,976 | 5,830 | 1,439 | |
| Rutland | 41,829 | 40,651 | 35,946 | 33,059 | 30,699 | 31,294 | 29,975 | 29,486 | 23,813 | 15,591 |
| Washington | 25,404 | 26,520 | 27,622 | 24,654 | 23,506 | 21,378 | 14,106 | | | |
| Windham | 26,763 | 26,036 | 26,982 | 29,062 | 27,442 | 28,748 | 28,457 | 26,760 | 23,581 | 17,570 |
| Windsor | 35,196 | 36,063 | 37,193 | 38,320 | 40,356 | 40,625 | 38,233 | 34,877 | 26,944 | 15,740 |

## VIRGINIA.

*One of the original thirteen States.*

| | | | | | | | | | | |
|---|---|---|---|---|---|---|---|---|---|---|
| The State | 1,512,565 | 1,225,163 | 1,219,630 | 1,119,348 | 1,015,260 | 1,034,481 | 928,348 | 809,191 | 801,608 | 691,737 |
| Accomac | 24,408 | 20,409 | 18,586 | 17,890 | 17,096 | 16,656 | 15,966 | 15,743 | 15,693 | 13,959 |
| Albemarle | 32,618 | 27,544 | 26,625 | 25,800 | 22,924 | 22,618 | 19,747 | 18,268 | 16,439 | 12,585 |
| Alexandria | 17,546 | 16,755 | 12,652 | 10,608 | 9,967 | 9,573 | 9,703 | 8,552 | 5,949 | |
| Alleghany | 5,586 | 3,674 | 6,705 | 3,515 | 2,749 | 2,816 | | | | |
| Amelia | 10,377 | 9,878 | 10,741 | 9,770 | 10,320 | 11,636 | 10,994 | 10,594 | 9,432 | 18,097 |
| Amherst | 18,709 | 14,900 | 13,742 | 12,699 | 12,576 | 12,071 | 10,423 | 10,548 | 16,801 | 13,703 |
| Appomattox | 10,080 | 8,950 | 8,889 | 9,193 | | | | | | |
| Augusta | 35,710 | 28,763 | 27,749 | 24,610 | 19,628 | 19,926 | 16,742 | 14,308 | 11,712 | 10,886 |
| Bath | 4,482 | 3,795 | 3,676 | 3,426 | 4,300 | 4,662 | 5,231 | 4,837 | 5,508 | |
| Bedford | 31,205 | 25,327 | 25,068 | 24,080 | 20,203 | 20,246 | 19,305 | 16,148 | 14,125 | 10,531 |
| Bland | 5,004 | 4,060 | | | | | | | | |
| Botetourt | 14,809 | 11,329 | 11,516 | 14,908 | 11,679 | 16,354 | 13,589 | 13,301 | 10,427 | 10,524 |
| Brunswick | 16,707 | 13,427 | 14,809 | 13,894 | 14,346 | 15,767 | 16,687 | 15,411 | 16,339 | 12,827 |
| Buchanan | 5,694 | 3,777 | 2,793 | | | | | | | |
| Buckingham | 15,540 | 13,371 | 15,212 | 13,837 | 18,786 | 18,351 | 17,569 | 20,059 | 13,389 | 9,779 |
| Campbell | 36,250 | 28,384 | 26,197 | 23,245 | 21,030 | 20,350 | 16,569 | 11,001 | 9,866 | 7,685 |
| Caroline | 17,243 | 15,128 | 18,464 | 18,456 | 17,813 | 17,760 | 17,982 | 17,544 | 17,438 | 17,489 |
| Carroll | 13,323 | 9,147 | 8,012 | 5,969 | | | | | | |
| Charles City | 5,512 | 4,975 | 5,609 | 5,200 | 4,774 | 5,500 | 5,255 | 5,186 | 5,365 | 5,588 |
| Charlotte | 16,653 | 14,513 | 14,471 | 13,955 | 14,595 | 15,252 | 13,290 | 13,161 | 11,912 | 10,078 |
| Chesterfield | 25,085 | 18,470 | 19,016 | 17,489 | 17,148 | 18,637 | 18,003 | 9,979 | 14,488 | 14,214 |
| Clarke | 7,682 | 6,670 | 7,146 | 7,352 | 6,353 | | | | | |
| Craig | 3,794 | 2,942 | 3,553 | | | | | | | |
| Culpeper | 13,408 | 12,227 | 12,063 | 12,282 | 11,303 | 24,027 | 20,942 | 18,967 | 18,100 | 22,105 |
| Cumberland | 10,540 | 8,142 | 9,561 | 9,751 | 10,399 | 11,690 | 11,023 | 9,992 | 9,839 | 8,153 |
| Dinwiddie | 32,870 | 30,702 | 30,198 | 25,118 | 22,558 | 21,901 | 20,482 | 18,190 | 15,374 | 13,934 |
| Elizabeth City | 10,689 | 8,303 | 5,798 | 4,586 | 3,706 | 5,053 | 3,789 | 3,608 | 2,778 | 3,459 |
| Essex | 11,032 | 9,927 | 10,469 | 10,206 | 11,309 | 10,521 | 9,909 | 9,376 | 9,508 | 9,122 |
| Fairfax | 16,025 | 12,952 | 11,834 | 10,682 | 9,370 | 9,204 | 11,404 | 13,111 | 13,317 | 12,320 |
| Fauquier | 22,993 | 19,696 | 21,706 | 20,868 | 21,897 | 26,086 | 23,103 | 22,089 | 21,329 | 17,892 |
| Floyd | 13,255 | 9,824 | 8,226 | 6,458 | 4,453 | | | | | |
| Fluvanna | 10,802 | 9,875 | 10,353 | 9,487 | 8,812 | 8,221 | 6,704 | 4,775 | 4,623 | 3,921 |
| Franklin | 25,084 | 18,264 | 20,098 | 17,430 | 15,892 | 14,911 | 12,017 | 10,724 | 9,302 | 6,842 |
| Frederick | 17,553 | 16,596 | 16,546 | 15,075 | 14,242 | 26,046 | 24,706 | 22,574 | 24,744 | 19,681 |
| Giles | 8,794 | 5,875 | 6,883 | 6,570 | 5,307 | 5,274 | 4,521 | 3,745 | | |
| Gloucester | 11,876 | 10,211 | 10,956 | 10,527 | 10,715 | 10,608 | 9,678 | 10,427 | 8,181 | 13,498 |
| Goochland | 10,292 | 10,313 | 10,656 | 10,352 | 9,760 | 10,360 | 10,007 | 10,203 | 9,696 | 9,053 |
| Grayson | 13,068 | 9,587 | 8,252 | 6,677 | 9,087 | 7,675 | 5,598 | 4,941 | 3,912 | |
| Greene | 5,830 | 4,634 | 5,022 | 4,400 | 4,232 | | | | | |
| Greensville | 8,407 | 6,362 | 6,374 | 5,639 | 6,366 | 7,117 | 6,858 | 6,853 | 6,727 | 6,362 |
| Halifax | 33,588 | 27,828 | 26,520 | 25,962 | 25,936 | 28,034 | 19,060 | 22,133 | 19,377 | 14,722 |
| Hanover | 18,568 | 16,455 | 17,222 | 15,153 | 14,968 | 16,253 | 15,267 | 15,082 | 14,403 | 14,754 |
| Henrico | 82,703 | 66,179 | 61,616 | 43,572 | 33,076 | 28,797 | 23,667 | 19,680 | 14,886 | 12,000 |
| Henry | 16,069 | 12,303 | 12,105 | 8,872 | 7,335 | 7,100 | 5,624 | 5,011 | 5,259 | 8,479 |
| Highland | 5,164 | 4,151 | 4,319 | 4,227 | | | | | | |

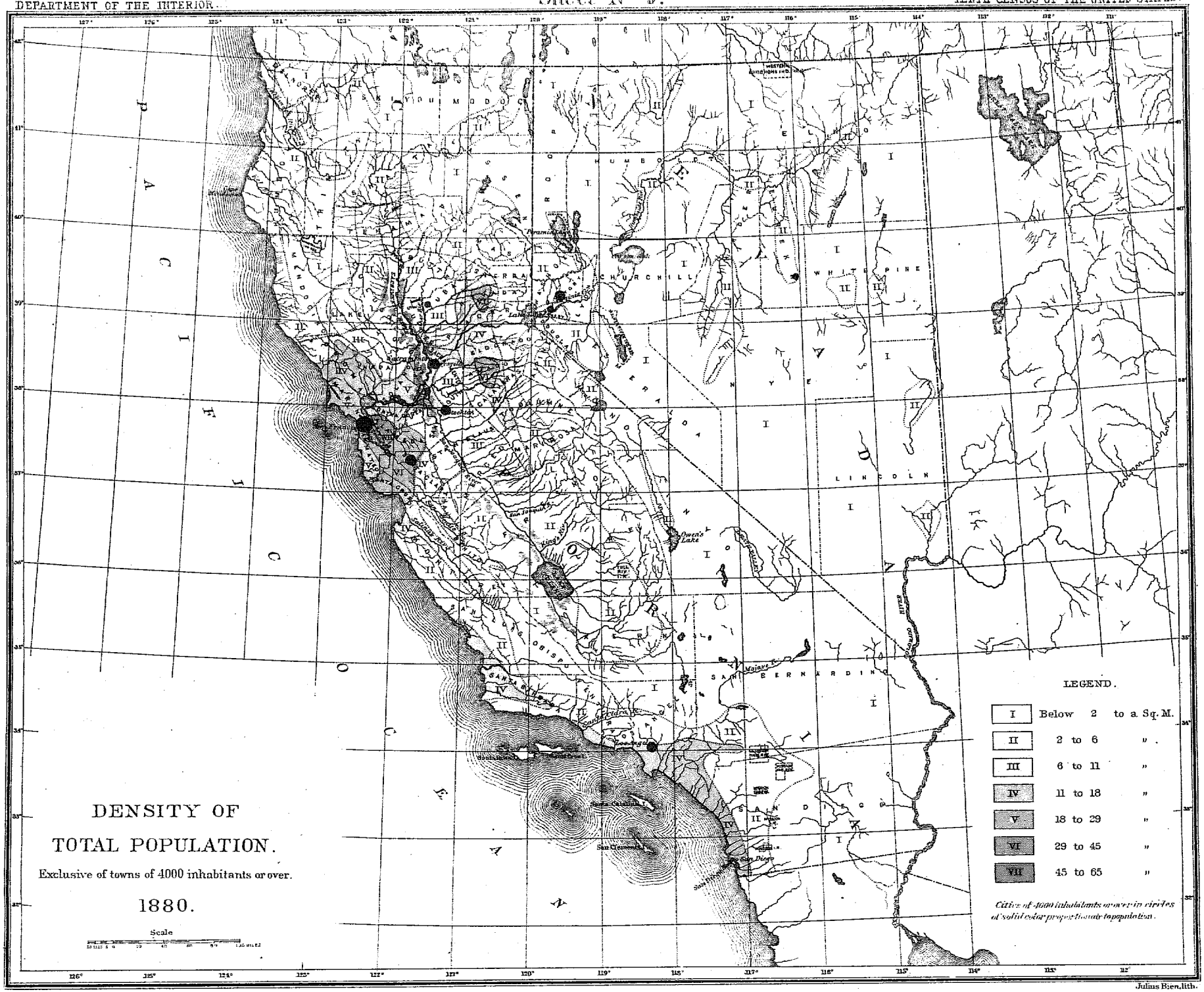


Julius Bien, lith.

TABLE II.—VIRGINIA—Continued.

| COUNTIES. | 1880. | 1870. | 1860. | 1850. | 1840. | 1830. | 1820. | 1810. | 1800. | 1790. | REMARKS. |
|---|---|---|---|---|---|---|---|---|---|---|---|
| Isle of Wight | 10,572 | 8,320 | 9,077 | 9,353 | 9,972 | 10,517 | 10,118 | 9,186 | 9,342 | 9,028 | |
| James City | 5,422 | 4,425 | 5,798 | 4,020 | 3,779 | 3,838 | 4,533 | 4,094 | 3,931 | 4,070 | |
| King and Queen | 10,502 | 9,709 | 10,328 | 10,319 | 10,862 | 11,044 | 11,798 | 10,988 | 9,879 | 9,377 | |
| King George | 6,397 | 5,742 | 6,571 | 5,971 | 5,927 | 6,397 | 6,116 | 6,454 | 6,749 | 7,366 | |
| King William | 8,751 | 7,515 | 8,530 | 8,779 | 9,258 | 9,812 | 9,697 | 9,285 | 9,055 | 8,128 | |
| Lancaster | 6,160 | 5,355 | 5,151 | 4,708 | 4,028 | 4,801 | 5,517 | 5,592 | 5,375 | 5,638 | |
| Lee | 15,116 | 13,268 | 11,032 | 10,267 | 8,441 | 6,461 | 4,256 | 4,094 | 3,538 | ..... | |
| Loudoun | 23,634 | 20,929 | 21,774 | 22,079 | 20,431 | 21,939 | 22,702 | 21,338 | 20,523 | 18,062 | |
| Louisa | 18,942 | 16,332 | 16,701 | 16,691 | 15,433 | 16,151 | 13,746 | 11,900 | 11,892 | 8,467 | |
| Lunenburg | 11,535 | 10,403 | 11,983 | 11,692 | 11,055 | 11,957 | 10,662 | 12,265 | 10,381 | 8,959 | |
| Madison | 10,562 | 8,670 | 8,854 | 9,331 | 8,107 | 9,236 | 8,490 | 8,381 | 8,322 | ..... | |
| Mathews | 7,501 | 6,200 | 7,091 | 6,714 | 7,442 | 7,664 | 6,920 | 4,227 | 5,806 | ..... | |
| Mecklenburg | 24,610 | 21,318 | 20,096 | 20,630 | 20,724 | 20,477 | 19,786 | 18,453 | 17,008 | 14,733 | |
| Middlesex | 6,252 | 4,981 | 4,904 | 4,394 | 4,392 | 4,122 | 4,057 | 4,414 | 4,203 | 4,140 | |
| Montgomery | 16,693 | 12,556 | 10,617 | 8,359 | 7,405 | 12,306 | 8,733 | 8,409 | 9,044 | 13,228 | |
| Nansemond | 15,903 | 11,576 | 13,693 | 12,283 | 10,795 | 11,784 | 10,494 | 10,324 | 11,127 | 9,010 | |
| Nelson | 16,536 | 13,898 | 13,015 | 12,758 | 12,287 | 11,254 | 10,137 | 9,684 | ..... | ..... | |
| New Kent | 5,515 | 4,381 | 5,884 | 6,064 | 6,230 | 6,458 | 6,630 | 6,478 | 6,363 | 6,239 | |
| Norfolk | 58,657 | 46,702 | 36,227 | 33,036 | 27,569 | 24,806 | 23,936 | 22,872 | 19,419 | 14,524 | |
| Northampton | 9,152 | 8,046 | 7,832 | 7,498 | 7,715 | 8,641 | 7,705 | 7,474 | 6,763 | 6,889 | |
| Northumberland | 7,929 | 6,863 | 7,531 | 7,346 | 7,924 | 7,953 | 8,016 | 8,308 | 7,803 | 9,163 | |
| Nottoway | 11,156 | 9,291 | 8,836 | 8,437 | 9,719 | 10,130 | 9,656 | 9,278 | 9,401 | ..... | |
| Orange | 13,052 | 10,396 | 10,851 | 10,067 | 9,125 | 14,637 | 12,880 | 12,323 | 11,449 | 9,921 | |
| Page | 9,965 | 8,462 | 8,109 | 7,600 | 6,194 | ..... | ..... | ..... | ..... | ..... | |
| Patrick | 12,833 | 10,161 | 9,359 | 9,669 | 8,032 | 7,395 | 5,089 | 4,695 | 4,331 | ..... | |
| Pittsylvania | 52,589 | 31,343 | 32,104 | 28,796 | 26,398 | 26,034 | 21,323 | 17,172 | 12,697 | 11,579 | |
| Powhatan | 7,817 | 7,667 | 8,392 | 8,178 | 7,924 | 8,517 | 8,292 | 8,073 | 7,769 | 6,822 | |
| Prince Edward | 14,668 | 12,004 | 11,844 | 11,857 | 14,069 | 14,107 | 12,577 | 12,409 | 10,962 | 8,100 | |
| Prince George | 10,054 | 7,820 | 8,411 | 7,596 | 7,175 | 8,367 | 8,030 | 8,050 | 7,425 | 8,173 | |
| Princess Anne | 9,394 | 8,273 | 7,714 | 7,669 | 7,285 | 9,102 | 8,768 | 9,498 | 8,859 | 7,793 | |
| Prince William | 9,180 | 7,504 | 8,565 | 8,129 | 8,144 | 9,330 | 9,419 | 11,311 | 12,733 | 11,615 | |
| Pulaski | 8,755 | 6,538 | 5,416 | 5,118 | 3,739 | ..... | ..... | ..... | ..... | ..... | |
| Rappahannock | 9,291 | 8,261 | 8,850 | 9,782 | 9,257 | ..... | ..... | ..... | ..... | ..... | |
| Richmond | 7,195 | 6,503 | 6,856 | 6,448 | 5,965 | 6,055 | 5,706 | 6,214 | 13,744 | 6,985 | |
| Roanoke | 13,105 | 9,350 | 8,048 | 8,477 | 5,499 | ..... | ..... | ..... | ..... | ..... | |
| Rockbridge | 20,003 | 16,058 | 17,248 | 16,045 | 14,284 | 14,244 | 11,945 | 10,318 | 8,945 | 6,548 | |
| Rockingham | 29,567 | 23,668 | 23,408 | 20,294 | 17,344 | 20,683 | 14,784 | 12,753 | 10,374 | 7,449 | |
| Russell | 13,906 | 11,103 | 10,280 | 11,919 | 7,878 | 6,714 | 5,536 | 6,319 | 4,808 | 3,338 | |
| Scott | 17,233 | 13,036 | 12,072 | 9,829 | 7,303 | 5,724 | 4,263 | ..... | ..... | ..... | |
| Shenandoah | 18,204 | 14,936 | 13,896 | 13,768 | 11,618 | 19,750 | 18,926 | 13,646 | 13,823 | 10,510 | |
| Smyth | 12,160 | 8,898 | 8,952 | 8,162 | 6,522 | ..... | ..... | ..... | ..... | ..... | |
| Southampton | 18,012 | 12,285 | 12,945 | 13,521 | 14,525 | 16,074 | 14,170 | 13,497 | 13,925 | 12,864 | |
| Spotsylvania | 14,828 | 11,728 | 16,076 | 14,911 | 15,161 | 15,134 | 14,254 | 13,296 | 13,002 | 11,252 | |
| Stafford | 7,211 | 6,420 | 8,555 | 8,044 | 8,454 | 9,362 | 9,517 | 9,830 | 9,971 | 9,588 | |
| Surry | 7,301 | 5,585 | 6,133 | 5,679 | 6,480 | 7,109 | 6,594 | 6,855 | 6,535 | 6,227 | |
| Sussex | 10,062 | 7,885 | 10,175 | 9,820 | 11,229 | 12,720 | 11,864 | 11,362 | 11,062 | 10,549 | |
| Tazewell | 12,861 | 10,791 | 9,920 | 9,942 | 6,290 | 5,749 | 3,016 | 3,007 | 2,127 | ..... | |
| Warren | 7,399 | 5,716 | 6,442 | 6,607 | 5,627 | ..... | ..... | ..... | ..... | ..... | |
| Warwick | 2,258 | 1,672 | 1,740 | 1,546 | 1,456 | 1,570 | 1,608 | 1,835 | 1,659 | 1,690 | |
| Washington | 25,203 | 16,816 | 16,892 | 14,612 | 13,001 | 15,614 | 12,444 | 12,156 | 9,536 | 5,625 | |
| Westmoreland | 8,846 | 7,682 | 8,282 | 8,080 | 8,019 | 8,396 | 6,901 | 8,102 | ..... | 7,722 | |
| Wise | 7,772 | 4,785 | 4,508 | ..... | ..... | ..... | ..... | ..... | ..... | ..... | |
| Wythe | 14,318 | 11,611 | 12,305 | 12,024 | 9,375 | 12,163 | 9,692 | 8,356 | 6,380 | ..... | |
| York | 7,349 | 7,198 | 4,949 | 4,460 | 4,720 | 5,354 | 4,384 | 5,187 | 3,231 | 5,233 | |

## WASHINGTON TERRITORY.

*Organized as a Territory March 2, 1853.*

| | | | | | | | | | | | |
|---|---|---|---|---|---|---|---|---|---|---|---|
| The Territory | 75,116 | 23,955 | 11,594 | ..... | ..... | ..... | ..... | ..... | ..... | ..... | |
| Chehalis | 921 | 401 | 285 | ..... | ..... | ..... | ..... | ..... | ..... | ..... | |
| Clallam | 638 | 408 | 149 | ..... | ..... | ..... | ..... | ..... | ..... | ..... | In 1871 boundaries changed. |
| Clarke | 5,490 | 3,081 | 2,384 | ..... | ..... | ..... | ..... | ..... | ..... | ..... | In 1875, from part of Walla Walla. |
| Columbia | 7,103 | ..... | ..... | ..... | ..... | ..... | ..... | ..... | ..... | ..... | In 1871 boundaries changed. |
| Cowlitz | 2,062 | 730 | 406 | ..... | ..... | ..... | ..... | ..... | ..... | ..... | |
| Island | 1,087 | 626 | 294 | ..... | ..... | ..... | ..... | ..... | ..... | ..... | |
| Jefferson | 1,712 | 1,268 | 531 | ..... | ..... | ..... | ..... | ..... | ..... | ..... | |
| King | 6,910 | 2,120 | 302 | ..... | ..... | ..... | ..... | ..... | ..... | ..... | |
| Kitsap | 1,738 | 806 | 544 | ..... | ..... | ..... | ..... | ..... | ..... | ..... | |
| Klikitat | 4,055 | 329 | 230 | ..... | ..... | ..... | ..... | ..... | ..... | ..... | |
| Lewis | 2,600 | 888 | 384 | ..... | ..... | ..... | ..... | ..... | ..... | ..... | In 1864 name changed from Sawamish. |
| Mason | 639 | 289 | 162 | ..... | ..... | ..... | ..... | ..... | ..... | ..... | |
| Pacific | 1,645 | 738 | 420 | ..... | ..... | ..... | ..... | ..... | ..... | ..... | |
| Pierce | 3,619 | 1,409 | 1,115 | ..... | ..... | ..... | ..... | ..... | ..... | ..... | Formed in 1873, and comprises the "Disputed Islands". |
| San Juan | 948 | 554 | ..... | ..... | ..... | ..... | ..... | ..... | ..... | ..... | |
| Skamania | 809 | 133 | 173 | ..... | ..... | ..... | ..... | ..... | ..... | ..... | |
| Snohomish | 1,387 | 599 | ..... | ..... | ..... | ..... | ..... | ..... | ..... | ..... | In 1879, from part of Stevens; in 1870 included [in Stevens. |
| Spokane | 4,262 | ..... | 996 | ..... | ..... | ..... | ..... | ..... | ..... | ..... | In 1879, part to Spokane; in 1870 included Spo- |
| Stevens | 1,245 | 734 | ..... | ..... | ..... | ..... | ..... | ..... | ..... | ..... | [kane. |
| Thurston | 3,270 | 2,246 | 1,507 | ..... | ..... | ..... | ..... | ..... | ..... | ..... | |
| Wahkiakum | 1,598 | 270 | 42 | ..... | ..... | ..... | ..... | ..... | ..... | ..... | In 1871, part to Whitman; in 1875, part to Colum- |
| Walla Walla | 8,716 | 5,300 | 1,318 | ..... | ..... | ..... | ..... | ..... | ..... | ..... | [bia. |
| Whatcom | 3,137 | 534 | 352 | ..... | ..... | ..... | ..... | ..... | ..... | ..... | In 1871, from part of Walla Walla; boundary |
| Whitman | 7,014 | ..... | ..... | ..... | ..... | ..... | ..... | ..... | ..... | ..... | [changed in 1875. |
| Yakima | 2,811 | 432 | ..... | ..... | ..... | ..... | ..... | ..... | ..... | ..... | |

## TABLE II.—WEST VIRGINIA.

*Set off from Virginia December* 31, 1862.—*Admitted as a State June* 19, 1863.

| COUNTIES. | 1880. | 1870. | 1860. | 1850. | 1840. | 1830. | 1820. | 1810. | 1800. | 1790. | REMARKS. |
|---|---|---|---|---|---|---|---|---|---|---|---|
| The State | 618,457 | 442,014 | 376,688 | 302,313 | 224,537 | 176,924 | 136,768 | 105,469 | 78,592 | 55,873 | |
| Barbour | 11,870 | 10,312 | 8,958 | 9,005 | | | | | | | |
| Berkeley | 17,380 | 14,900 | 12,525 | 11,771 | 10,972 | 10,518 | 11,211 | 11,479 | 22,006 | 19,713 | |
| Boone | 5,824 | 4,553 | 4,840 | 3,237 | | | | | | | |
| Braxton | 9,787 | 6,480 | 4,992 | 4,212 | 2,575 | | | | | | |
| Brooke | 6,013 | 5,464 | 5,494 | 5,054 | 7,948 | 7,041 | 6,631 | 5,843 | 4,706 | | |
| Cabell | 13,744 | 6,429 | 8,020 | 6,299 | 8,163 | 5,884 | 4,789 | 2,717 | | | |
| Calhoun | 6,072 | 2,939 | 2,502 | | | | | | | | |
| Clay | 3,460 | 2,196 | 1,787 | | | | | | | | |
| Doddridge | 10,552 | 7,076 | 5,203 | 2,750 | | | | | | | |
| Fayette | 11,560 | 6,647 | 5,997 | 3,955 | 3,924 | | | | | | In 1871, part to Summers. |
| Gilmer | 7,108 | 4,338 | 3,759 | 3,475 | | | | | | | |
| Grant | 5,542 | 4,467 | | | | | | | | | |
| Greenbrier | 15,060 | 11,417 | 12,211 | 10,022 | 8,695 | 9,006 | 7,041 | 5,914 | 4,345 | 6,015 | In 1871, part to Summers. |
| Hampshire | 10,366 | 7,643 | 13,913 | 14,036 | 12,295 | 11,279 | 10,889 | 9,784 | 8,348 | 7,346 | In 1872, part from Mineral. |
| Hancock | 4,882 | 4,363 | 4,445 | 4,050 | | | | | | | |
| Hardy | 6,794 | 5,518 | 9,864 | 9,543 | 7,622 | 6,798 | 5,700 | 5,525 | 6,627 | 7,336 | |
| Harrison | 20,181 | 16,714 | 13,790 | 11,728 | 17,669 | 14,722 | 10,992 | 9,958 | 4,848 | 2,080 | |
| Jackson | 16,312 | 10,360 | 8,366 | 6,544 | 4,890 | | | | | | |
| Jefferson | 15,005 | 13,219 | 14,535 | 15,357 | 14,082 | 12,927 | 13,087 | 11,851 | | | |
| Kanawha | 32,466 | 22,349 | 16,150 | 15,353 | 13,567 | 9,326 | 6,390 | 3,866 | 3,229 | | |
| Lewis | 13,269 | 10,175 | 7,999 | 10,031 | 8,151 | 6,241 | 4,247 | | | | |
| Lincoln | 8,739 | 5,053 | | | | | | | | | |
| Logan | 7,329 | 5,124 | 4,938 | 3,620 | 4,309 | 3,680 | | | | | |
| McDowell | 3,074 | 1,952 | 1,535 | | | | | | | | |
| Marion | 17,198 | 12,197 | 12,722 | 10,552 | | | | | | | |
| Marshall | 18,840 | 14,941 | 12,997 | 10,138 | 6,937 | | | | | | |
| Mason | 22,268 | 15,978 | 9,173 | 7,539 | 6,777 | 6,534 | 4,868 | 1,991 | | | |
| Mercer | 7,467 | 7,064 | 6,819 | 4,222 | 2,233 | | | | | | In 1871, part to Summers. |
| Mineral | 8,630 | 6,332 | | | | | | | | | In 1872, part to Hampshire. |
| Monongalia | 14,985 | 13,547 | 13,048 | 12,387 | 17,368 | 14,056 | 11,060 | 12,793 | 8,540 | 4,768 | |
| Monroe | 11,501 | 11,124 | 10,757 | 10,204 | 8,422 | 7,798 | 6,580 | 5,444 | 4,188 | | In 1871, part to Summers. |
| Morgan | 5,777 | 4,315 | 3,732 | 3,557 | 4,253 | 2,694 | 2,500 | | | | |
| Nicholas | 7,223 | 4,458 | 4,627 | 3,963 | 2,515 | 3,346 | 1,853 | | | | |
| Ohio | 37,457 | 28,831 | 22,422 | 18,006 | 13,357 | 15,584 | 9,182 | 8,175 | 4,740 | 5,212 | |
| Pendleton | 8,022 | 6,455 | 6,164 | 5,795 | 6,940 | 6,271 | 4,846 | 4,239 | 3,962 | 2,452 | |
| Pleasants | 6,256 | 3,012 | 2,945 | | | | | | | | |
| Pocahontas | 5,591 | 4,069 | 3,958 | 3,598 | 2,922 | 2,542 | | | | | |
| Preston | 19,091 | 14,555 | 13,312 | 11,708 | 6,866 | 5,144 | 3,422 | | | | |
| Putnam | 11,375 | 7,794 | 6,301 | 5,335 | | | | | | | |
| Raleigh | 7,367 | 3,673 | 3,367 | 1,765 | | | | | | | In 1872, part from Wyoming. |
| Randolph | 8,102 | 5,563 | 4,990 | 5,243 | 6,208 | 5,000 | 3,357 | 2,854 | 1,826 | 951 | |
| Ritchie | 13,474 | 9,655 | 6,847 | 3,002 | | | | | | | |
| Roane | 12,184 | 7,202 | 5,381 | | | | | | | | |
| Summers | 9,033 | | | | | | | | | | Formed in 1871 from parts of Fayette, Greenbrier, [Mercer, and Monroe. |
| Taylor | 11,455 | 9,367 | 7,463 | 5,367 | | | | | | | |
| Tucker | 8,151 | 1,907 | 1,428 | | | | | | | | |
| Tyler | 11,073 | 7,832 | 6,517 | 5,498 | 6,954 | 4,104 | 2,314 | | | | |
| Upshur | 10,249 | 8,023 | 7,202 | | | | | | | | |
| Wayne | 14,739 | 7,852 | 6,747 | 4,760 | | | | | | | |
| Webster | 3,207 | 1,730 | 1,555 | | | | | | | | |
| Wetzel | 13,896 | 8,595 | 6,703 | 4,284 | | | | | | | |
| Wirt | 7,104 | 4,804 | 3,751 | 3,353 | | | | | | | |
| Wood | 25,006 | 19,000 | 11,046 | 9,450 | 7,923 | 6,429 | 5,860 | 3,036 | 1,217 | | |
| Wyoming | 4,322 | 3,171 | 2,861 | 1,645 | | | | | | | In 1872, part to Raleigh. |

## WISCONSIN.

*Organized as a Territory July* 3, 1836.—*Admitted as a State May* 29, 1848.

| | | | | | | | | | | | |
|---|---|---|---|---|---|---|---|---|---|---|---|
| The State | 1,315,497 | 1,054,670 | 775,881 | 305,391 | 30,945 | | | | 115 | | In a note to the returns of the "Territory of Indiana" appears the following: "On the 1st of August, 1800, at Prairie du Chien, on the Mississippi, there were 65 souls; at Green Bay, on Lake Michigan, there were 50 souls." |
| Adams | 6,741 | 6,601 | 6,492 | 187 | | | | | | | |
| Ashland | 1,559 | 221 | 515 | | | | | | | | |
| Barron | 7,024 | 538 | 13 | | | | | | | | |
| Bayfield | 564 | 344 | 353 | 489 | | | | | | | |
| Brown | 34,678 | 25,168 | 11,795 | 6,215 | 2,107 | | | | 50 | | |
| Buffalo | 15,528 | 11,123 | 3,864 | | | | | | | | |
| Burnett | 3,140 | 706 | 12 | | | | | | | | |
| Calumet | 16,632 | 12,335 | 7,895 | 1,743 | 275 | | | | | | |
| Chippewa | 15,491 | 8,311 | 1,895 | 615 | | | | | | | In 1875, part to Taylor; in 1879, part to Price. |
| Clark | 10,715 | 3,450 | 789 | | | | | | | | In 1875, part to Taylor. |
| Columbia | 28,065 | 28,802 | 24,441 | 9,565 | | | | | | | |
| Crawford | 15,644 | 13,075 | 8,068 | 2,498 | 1,502 | | | | 65 | | |
| Dane | 53,233 | 53,096 | 43,922 | 16,639 | 314 | | | | | | |
| Dodge | 45,931 | 47,035 | 42,818 | 19,138 | 67 | | | | | | |
| Door | 11,645 | 4,919 | 2,948 | | | | | | | | |
| Douglas | 655 | 1,122 | 812 | | | | | | | | |
| Dunn | 16,817 | 9,488 | 2,704 | | | | | | | | |
| Eau Claire | 19,093 | 10,769 | 3,163 | | | | | | | | |
| Fond du Lac | 46,859 | 46,273 | 34,154 | 14,510 | 139 | | | | | | |
| Grant | 37,852 | 37,979 | 31,189 | 16,169 | 3,926 | | | | | | |

DEPARTMENT OF THE INTERIOR. TENTH CENSUS OF THE UNITED STATES.

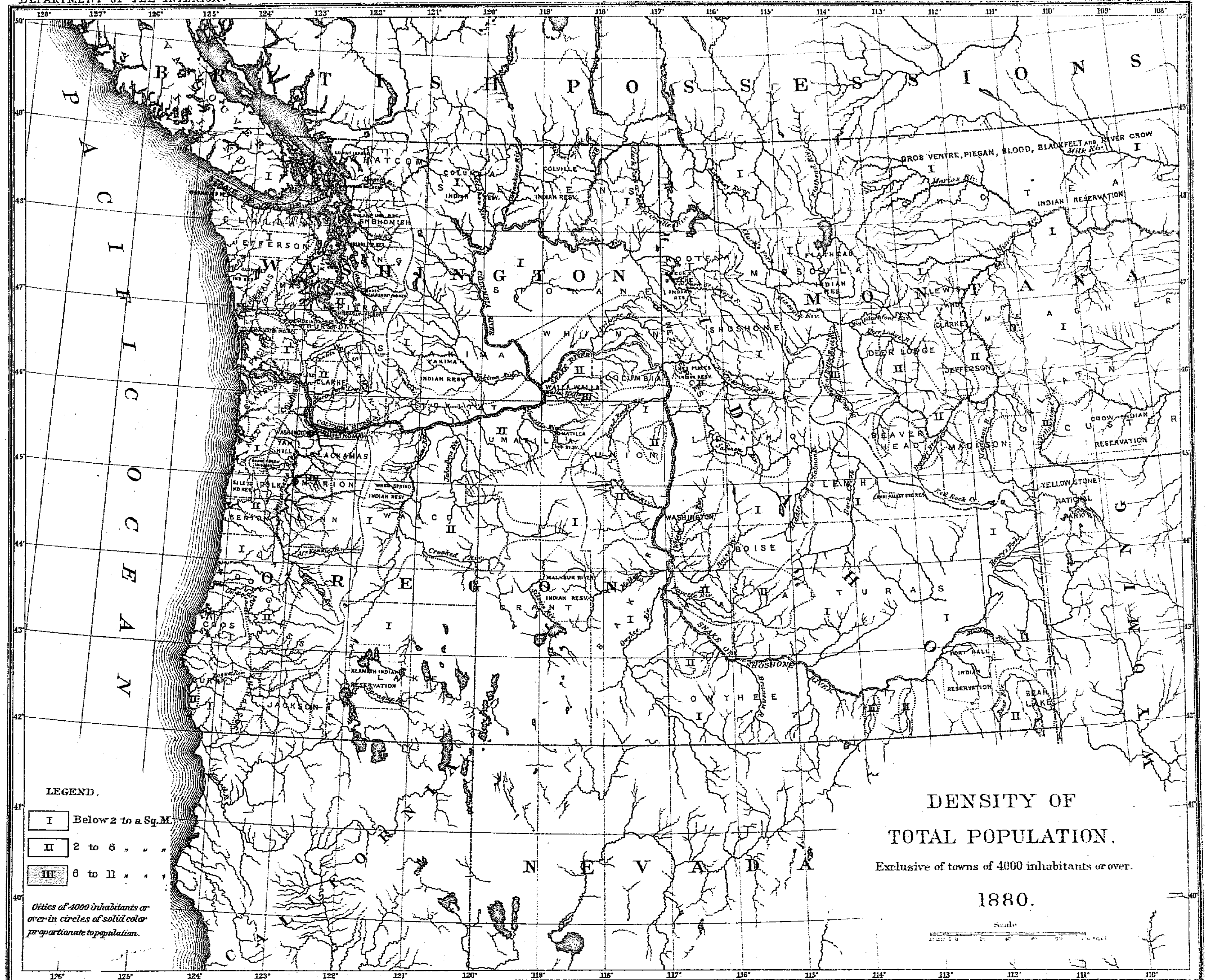


Julius Bien lith.

IDAHO, WASHINGTON, OREGON AND PART OF MONTANA

TABLE II.—WISCONSIN—Continued.

| COUNTIES. | 1880. | 1870. | 1860. | 1850. | 1840. | 1830. | 1820. | 1810. | 1800. | 1790. | REMARKS. |
|---|---|---|---|---|---|---|---|---|---|---|---|
| Green | 21,729 | 23,611 | 19,808 | 8,566 | 933 | | | | | | |
| Green Lake | 14,483 | 13,195 | 12,663 | | | | | | | | |
| Iowa | 23,628 | 24,544 | 18,967 | 9,525 | 3,978 | | | | | | |
| Jackson | 13,285 | 7,687 | 4,170 | | | | | | | | |
| Jefferson | 32,156 | 34,040 | 30,438 | 15,317 | 914 | | | | | | |
| Juneau | 15,582 | 12,372 | 8,770 | | | | | | | | |
| Kenosha | 13,550 | 13,147 | 13,900 | 10,734 | | | | | | | |
| Kewaunee | 15,807 | 10,128 | 5,530 | | | | | | | | |
| La Crosse | 27,073 | 20,297 | 12,180 | | | | | | | | |
| La Fayette | 21,279 | 22,659 | 18,134 | 11,531 | | | | | | | |
| Langlade | 685 | | | | | | | | | | Formed (as New) from part of Oconto in 1879; in 1880 name changed to Langlade; unorganized and attached to Shawano for judicial purposes. |
| Lincoln | 2,011 | | | | | | | | | | Organized in '74 from part of Marathon; in '75, part to Taylor; in '79, part to Price. |
| Manitowoc | 37,505 | 33,364 | 22,416 | 3,702 | 235 | | | | | | |
| Marathon | 17,121 | 5,885 | 2,892 | 508 | | | | | | | In 1874, part to Lincoln; in 1875, part to Taylor. |
| Marinette | 8,929 | | | | | | | | | | Organized in 1879 from part of Oconto. |
| Marquette | 8,908 | 8,056 | 8,233 | 8,641 | 18 | | | | | | |
| Milwaukee | 138,537 | 89,930 | 62,518 | 31,077 | 5,605 | | | | | | |
| Monroe | 21,607 | 16,550 | 8,410 | | | | | | | | |
| Oconto | 9,848 | 8,321 | 3,592 | | | | | | | | In 1879, part from Shawano and parts to Marinette and New (now Langlade). |
| Outagamie | 28,716 | 18,430 | 9,587 | | | | | | | | |
| Ozaukee | 15,461 | 15,564 | 15,682 | | | | | | | | |
| Pepin | 6,226 | 4,659 | 2,392 | | | | | | | | |
| Pierce | 17,744 | 9,958 | 4,672 | | | | | | | | |
| Polk | 10,018 | 3,422 | 1,400 | | | | | | | | |
| Portage | 17,731 | 10,634 | 7,507 | 1,250 | 1,623 | | | | | | |
| Price | 785 | | | | | | | | | | In 1879, from parts of Chippewa and Lincoln. |
| Racine | 30,922 | 26,740 | 21,360 | 14,973 | 3,475 | | | | | | |
| Richland | 18,174 | 15,731 | 9,732 | 903 | | | | | | | |
| Rock | 38,823 | 39,030 | 36,690 | 20,750 | 1,701 | | | | | | |
| Saint Croix | 18,956 | 11,035 | 5,392 | 624 | 809 | | | | | | |
| Sauk | 28,729 | 23,860 | 18,963 | 4,371 | 102 | | | | | | |
| Shawano | 10,371 | 3,166 | 829 | | | | | | | | In 1879, part to Oconto; Langlade attached for judicial purposes. |
| Sheboygan | 34,206 | 31,749 | 26,875 | 8,379 | 133 | | | | | | |
| Taylor | 2,311 | | | | | | | | | | Formed in 1875 from parts of Clark, Chippewa, Lincoln, and Marathon. |
| Trempealeau | 17,189 | 10,732 | 2,560 | | | | | | | | |
| Vernon | 23,235 | 18,645 | 11,007 | | | | | | | | |
| Walworth | 26,249 | 25,972 | 26,496 | 17,862 | 2,611 | | | | | | |
| Washington | 23,442 | 23,919 | 23,622 | 19,485 | 343 | | | | | | |
| Waukesha | 28,957 | 28,274 | 26,831 | 19,258 | | | | | | | |
| Waupaca | 20,955 | 15,539 | 8,851 | | | | | | | | |
| Waushara | 12,687 | 11,279 | 8,770 | | | | | | | | |
| Winnebago | 42,740 | 37,279 | 23,770 | 10,107 | 135 | | | | | | |
| Wood | 8,981 | 3,912 | 2,425 | | | | | | | | |

## WYOMING TERRITORY.

*Organized as a Territory July 25, 1868.*

| | | | | | | | | | | | |
|---|---|---|---|---|---|---|---|---|---|---|---|
| The Territory | 20,789 | 9,118 | | | | | | | | | |
| Albany | 4,626 | 2,021 | | | | | | | | | |
| Carbon | 3,438 | 1,368 | | | | | | | | | |
| Crook | 239 | | | | | | | | | | Unorganized. |
| Johnson | 637 | | | | | | | | | | Unorganized; in 1879 name changed from Pease. |
| Laramie | 6,409 | 2,957 | | | | | | | | | |
| Sweetwater | 2,561 | 1,916 | | | | | | | | | |
| Uinta | 2,879 | 856 | | | | | | | | | |