ASSESSED VALUATION AND AD VALOREM TAXATION.

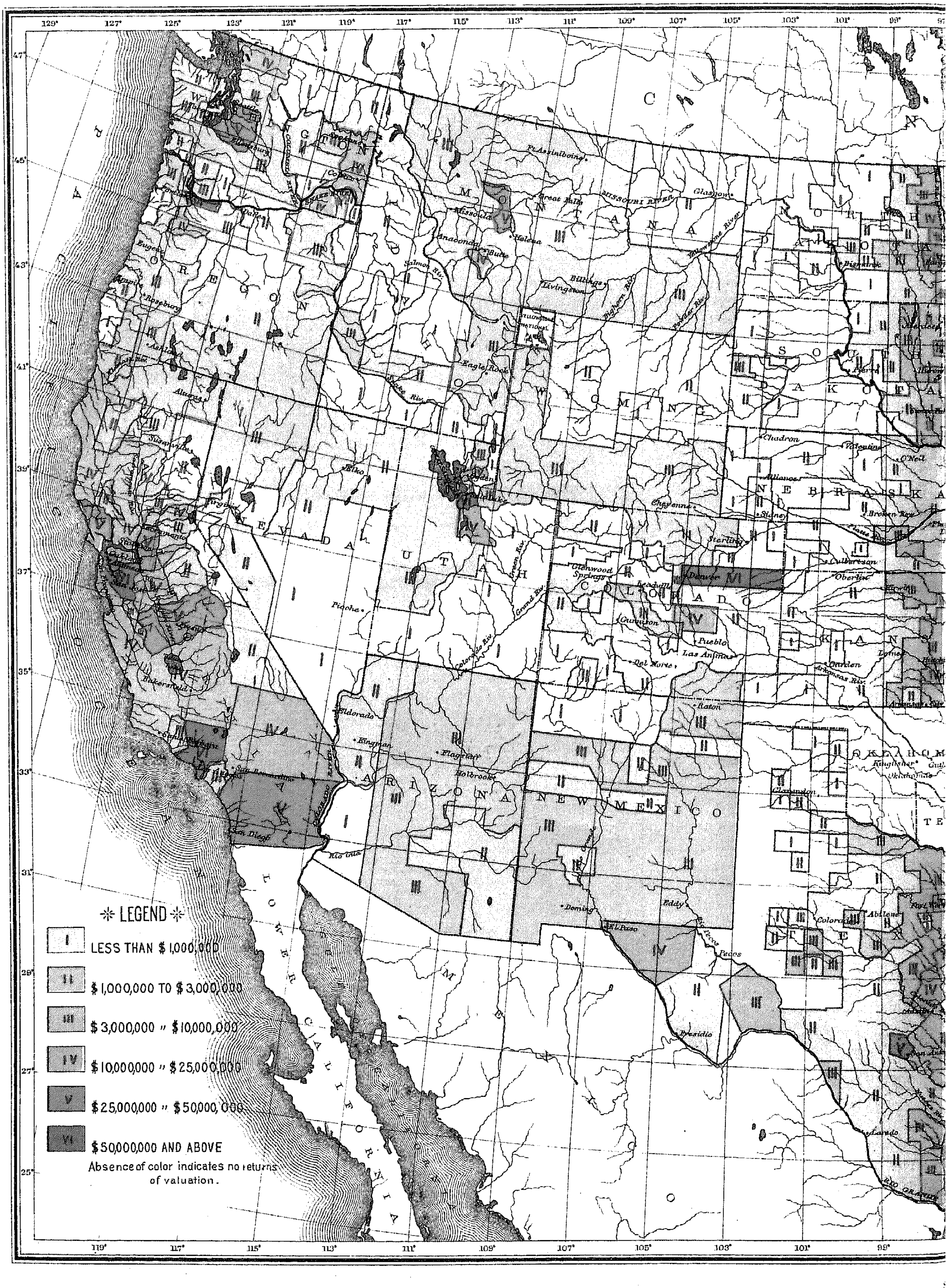
LEGEND
I LESS THAN $1,000,000
II $1,000,000 TO $3,000,000
III $3,000,000 " $10,000,000
IV $10,000,000 " $25,000,000
V $25,000,000 " $50,000,000
VI $50,000,000 AND ABOVE
Absence of color indicates no returns of valuation.
MONTANA
OREGON
NEVADA
UTAH
COLORADO
ARIZONA
NEW MEXICO
NEBRASKA
LOWER CALIFORNIA
Denver
Pueblo
Helena
Butte
El Paso
San Diego
Cheyenne

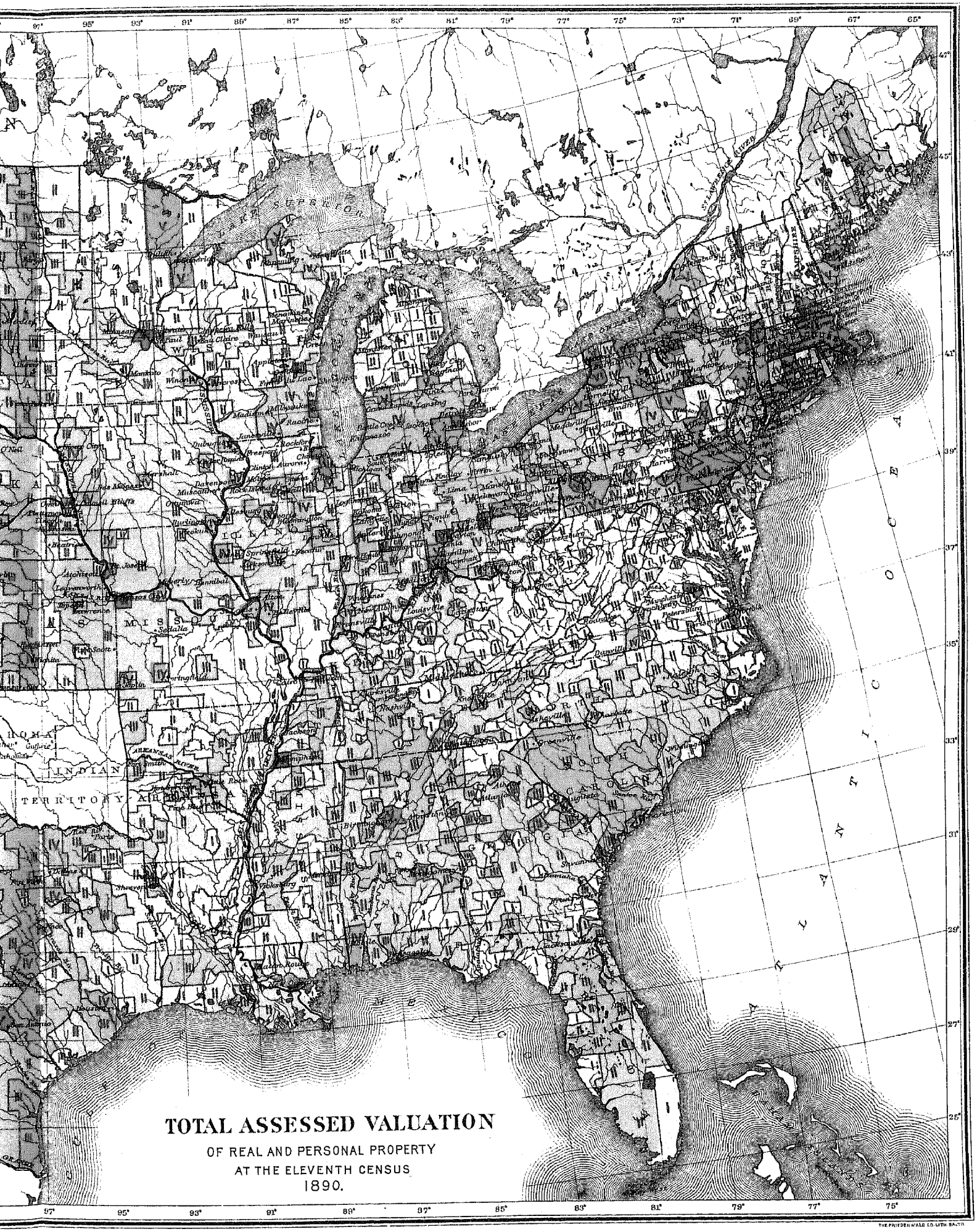
TOTAL ASSESSED VALUATION
OF REAL AND PERSONAL PROPERTY
AT THE ELEVENTH CENSUS
1890.
Scale
200 300 400 500 600 Miles
THE FRIEDENWALD CO. LITH. BALTO.

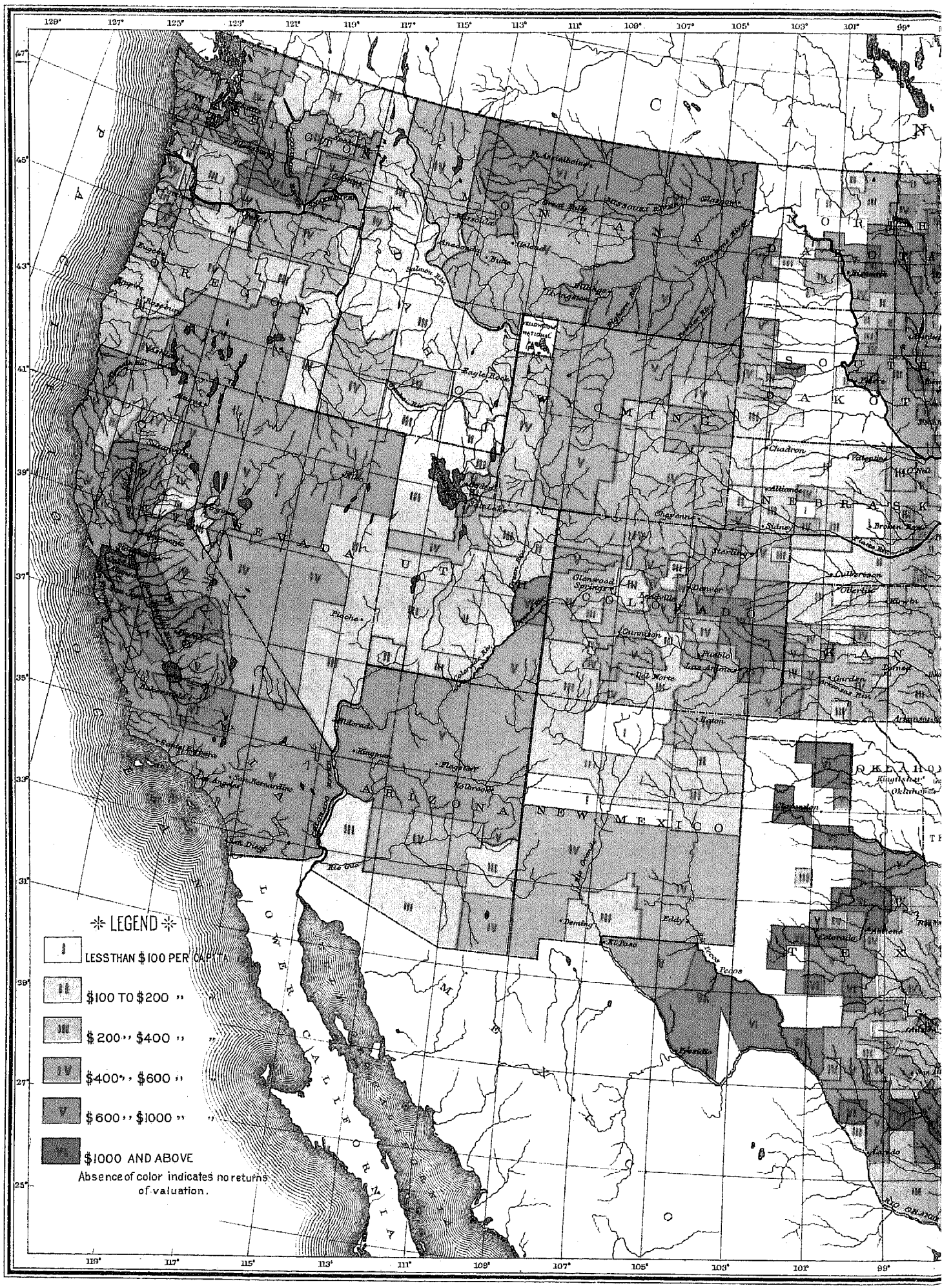
LEGEND
I LESS THAN $100 PER CAPITA
II $100 TO $200 "
III $200 " $400 "
IV $400 " $600 "
V $600 " $1000 "
VI $1000 AND ABOVE
Absence of color indicates no returns of valuation.
WASHINGTON
OREGON
CALIFORNIA
NEVADA
UTAH
ARIZONA
NEW MEXICO
COLORADO
WYOMING
MONTANA
IDAHO
NORTH DAKOTA
SOUTH DAKOTA
NEBRASKA
KANSAS
OKLAHOMA
TEXAS
LOWER CALIFORNIA
Yellowstone National Park
Eagle Rock
Salmon River
Bitter Root Range
Rocky Mountains
Chadron
Pueblo
Denver
Cheyenne
Sidney
Colorado Springs
Gunnison
Flagstaff
Prescott
Tucson
Deming
Eddy
Pecos
Rio Grande
Rio Colorado
San Diego
San Bernardino
Los Angeles
Bakersfield
Fresno
Sacramento
Portland
Spokane
Helena
Butte
Boise
Salt Lake
Denver
Omaha
Topeka
Wichita
Oklahoma
Kingfisher
Cherokee
Alfalfa
Colorado
Rio Grande

THE FRIEDENWALD CO. LITH. BALTO.

TABLE 1.—SUMMARY OF THE TOTAL AND PER CAPITA ASSESSED VALUATIONS OF REAL AND PERSONAL PROPERTY TAXED, BY STATES AND TERRITORIES (EXCLUSIVE OF ALASKA, OKLAHOMA, AND INDIAN TERRITORY): 1850 TO 1890.

STATES AND TERRITORIES.	ASSESSED VALUATION OF REAL AND PERSONAL PROPERTY TAXED.									
	Total.					Per capita.				
	1890	1880	1870	1860	1850	1890	1880	1870	1860	1850
The United States	$25,473,173,418	$17,139,903,495	$14,178,986,732	$12,084,560,005	$6,024,666,909	$407.18	$341.73	$367.73	$384.33	$259.77
North Atlantic division	10,908,667,585	7,730,760,539	6,622,668,099	4,012,868,658	2,381,782,600	626.88	532.88	538.48	378.78	276.09
Maine	309,129,101	235,978,716	204,253,780	154,380,388	96,799,553	467.61	363.64	325.81	215.72	165.99
New Hampshire	263,059,798	205,586,805	149,065,290	123,810,089	95,251,596	698.64	592.48	468.32	379.70	299.56
Vermont	162,098,513	86,806,775	102,548,528	84,758,619	72,980,483	487.63	261.24	310.24	268.99	232.33
Massachusetts	2,154,134,626	1,584,756,802	1,591,983,112	777,157,816	551,106,824	962.12	888.77	1,092.38	631.29	554.15
Rhode Island	321,764,503	252,536,673	244,278,854	125,104,305	77,758,974	931.28	913.23	1,123.88	710.44	527.02
Connecticut	358,913,956	327,177,385	425,433,237	341,256,976	119,088,672	480.05	525.42	791.57	741.63	321.17
New York	3,785,910,313	2,651,940,006	1,967,001,185	1,390,464,638	715,369,028	631.21	521.74	448.80	358.30	230.96
New Jersey	893,859,866	702,518,361	624,868,971	299,682,492	a153,151,619	618.62	621.08	689.63	441.47	312.84
Pennsylvania	2,659,796,909	1,683,450,016	1,313,236,042	719,253,335	500,275,851	505.86	393.07	372.87	247.49	216.40
South Atlantic division	2,262,380,713	1,694,546,004	1,642,864,345	2,503,787,554	1,477,196,525	255.41	223.05	280.66	466.72	315.70
Delaware	66,210,519	59,951,643	64,787,223	39,767,233	15,896,870	392.96	408.92	518.24	354.38	173.68
Maryland	529,494,777	497,307,675	423,834,918	297,135,238	208,563,566	507.96	531.91	542.76	432.48	357.72
District of Columbia	153,307,541	99,401,787	74,271,693	41,084,945	16,183,755	665.42	559.62	563.95	547.22	313.11
Virginia	415,249,107	318,331,441	365,439,917	657,021,336	382,304,253	250.76	210.46	208.28	411.59	268.91
West Virginia	186,964,770	146,991,688	140,538,273	.....	.....	245.11	237.67	317.95	.....	.....
North Carolina	235,300,674	156,100,202	130,378,622	292,297,602	212,071,413	145.43	111.52	121.69	204.47	244.03
South Carolina	168,262,669	133,560,135	183,913,337	489,319,128	283,867,709	146.17	134.15	260.65	695.34	424.63
Georgia	415,828,945	251,063,124	227,219,519	618,232,387	335,110,225	226.32	163.38	191.89	584.74	369.80
Florida	91,761,711	30,938,309	32,480,843	68,929,685	23,198,734	234.43	114.80	173.00	490.87	265.30
North Central division	7,670,769,418	5,463,200,287	4,011,954,756	2,643,662,179	879,666,617	343.29	314.63	309.06	290.62	162.79
Ohio	1,778,138,477	1,534,360,508	1,167,731,697	959,867,101	433,872,632	484.20	479.78	438.13	410.29	219.09
Indiana	856,838,472	727,815,131	663,455,044	411,042,424	152,870,399	390.82	367.90	394.76	304.38	154.66
Illinois	809,682,926	786,616,394	482,899,575	389,297,372	114,782,645	211.61	255.57	190.13	227.35	134.81
Michigan	898,155,532	517,666,359	272,242,917	163,533,005	36,877,223	428.94	316.24	229.92	218.30	77.65
Wisconsin	577,066,252	b406,363,185	333,209,838	185,945,489	26,715,525	342.09	308.86	315.94	239.66	87.48
Minnesota	588,820,213	258,028,687	84,135,332	32,018,773	262,088	452.30	330.48	191.34	186.13	43.13
Iowa	519,246,110	398,671,251	302,515,418	205,166,983	21,690,642	271.59	245.39	253.36	303.99	112.85
Missouri	887,975,928	561,039,771	556,129,969	266,935,851	98,595,463	331.44	259.15	323.09	225.83	144.56
North Dakota	88,203,054	c20,321,530	c2,924,489	.....	.....	482.73	c150.33	c200.23	.....	.....
South Dakota	140,154,930					426.25				
Nebraska	184,770,305	90,585,782	54,584,616	7,426,949	.....	174.49	200.23	443.80	257.51	.....
Kansas	347,717,219	160,891,089	92,125,861	22,518,232	.....	243.65	161.52	252.82	210.05	.....
South Central division	2,546,065,973	1,399,329,491	1,493,821,602	2,736,170,497	1,252,873,966	233.35	156.89	232.16	474.32	291.13
Kentucky	547,596,788	370,743,384	409,544,294	528,212,693	201,387,554	294.62	224.87	310.02	457.06	296.61
Tennessee	382,760,191	228,154,432	253,782,161	382,495,200	195,281,358	216.55	147.93	201.65	344.65	194.75
Alabama	258,979,575	122,867,228	155,582,595	432,198,762	241,334,423	171.17	97.32	156.05	448.25	312.76
Mississippi	166,772,279	110,628,129	177,278,890	509,472,912	208,422,167	129.32	97.76	214.13	643.84	343.63
Louisiana	234,320,780	160,162,439	253,371,890	435,787,265	226,456,118	209.48	170.40	348.56	615.52	437.37
Texas	780,898,605	320,364,515	149,732,929	267,792,335	53,563,671	349.31	201.27	182.92	443.21	251.96
Arkansas	174,737,755	86,409,364	94,528,843	180,211,330	36,428,675	154.88	107.67	195.12	413.85	173.56
Western division	2,079,289,729	852,067,174	407,677,030	188,071,117	33,147,201	686.78	482.02	411.58	303.84	185.37
Montana	112,937,384	18,609,802	9,943,411	.....	.....	854.56	475.24	482.81	.....	.....
Wyoming	32,536,401	13,621,829	5,516,748	.....	.....	535.98	655.24	605.04	.....	.....
Colorado	220,554,064	74,471,693	17,338,101	.....	.....	535.07	383.23	434.93	.....	.....
New Mexico	43,227,686	14,675,209	17,784,014	20,838,780	5,174,471	281.44	122.74	193.57	222.84	84.07
Arizona	28,050,234	9,270,214	1,410,205	.....	.....	470.48	229.23	146.02	.....	.....
Utah	106,110,370	24,775,279	12,565,842	4,158,020	986,083	510.38	172.09	144.79	103.25	86.65
Nevada	25,350,094	20,291,459	25,740,973	.....	.....	553.97	470.42	605.80	.....	.....
Idaho	25,748,437	6,440,876	5,292,205	.....	.....	305.13	197.51	352.84	.....	.....
Washington	217,612,897	23,810,693	10,642,863	4,394,735	.....	622.84	316.99	444.29	379.05	.....
Oregon	166,025,731	52,522,084	31,798,510	19,024,915	5,063,474	529.14	300.52	349.73	362.62	389.88
California	1,101,136,491	584,578,036	269,644,068	139,654,667	21,923,173	911.44	676.05	481.29	367.52	236.76

a Personal property not returned.

b For purposes of comparison with other years the total of real and personal property has been decreased $32,668,566, but the amount of this decrease which should apply to real estate is not given and therefore the valuation of real property remains unchanged.

c Dakota territory.

TABLE 2.—SUMMARY OF THE TOTAL AND PER CAPITA ASSESSED VALUATIONS OF REAL ESTATE AND IMPROVEMENTS TAXED, BY STATES AND TERRITORIES (EXCLUSIVE OF ALASKA, OKLAHOMA, AND INDIAN TERRITORY): 1850 TO 1890.

STATES AND TERRITORIES.	ASSESSED VALUATION OF REAL ESTATE AND IMPROVEMENTS TAXED.									
	Total.					Per capita.				
	1890	1880	1870	1860	1850	1890	1880	1870	1860	1850
The United States	$18,956,556,675	$13,032,106,450	$9,914,780,825	$6,973,006,049	$3,899,226,347	$303.01	$259.83	$257.14	$221.76	$168.13
North Atlantic division	8,601,385,328	6,208,124,741	4,592,063,444	2,744,679,248	1,835,063,634	494.29	427.93	373.38	259.07	212.72
Maine	233,946,082	173,856,242	134,580,157	86,717,716	64,336,119	353.88	267.91	214.67	138.02	110.32
New Hampshire	141,729,716	122,733,124	85,231,288	59,638,346	67,829,108	376.41	353.71	267.77	182.90	213.35
Vermont	112,895,125	71,436,623	80,993,100	65,639,973	57,320,369	339.61	214.99	245.02	208.32	182.48
Massachusetts	1,660,137,807	1,111,160,072	901,037,811	475,413,165	349,129,932	714.68	623.17	618.27	386.18	351.06
Rhode Island	243,081,296	188,224,459	132,876,581	83,778,204	54,358,231	703.55	680.66	611.34	479.77	368.42
Connecticut	261,451,666	228,791,267	204,110,509	191,478,842	96,412,947	350.35	367.42	379.77	416.13	260.02
New York	3,403,751,246	2,329,282,359	1,532,720,907	1,069,658,080	564,649,649	567.49	458.26	349.72	275.63	182.30
New Jersey	562,375,791	442,632,638	448,832,127	151,161,942	153,151,619	389.21	391.32	495.35	224.93	312.84
Pennsylvania	2,042,016,599	1,540,007,957	1,071,680,934	561,192,980	427,865,660	388.36	359.57	304.29	193.10	185.08
South Atlantic division	1,528,133,435	1,183,368,001	1,149,095,968	990,328,519	727,013,001	172.52	155.76	196.31	184.60	155.37
Delaware	63,346,513	50,302,739	48,744,783	26,273,803	14,486,595	375.96	343.11	389.91	234.14	158.27
Maryland	411,900,246	368,442,913	286,910,332	65,341,438	139,026,610	395.15	394.08	367.41	95.10	238.45
District of Columbia	141,609,891	87,980,356	71,437,468	33,097,542	14,409,413	614.65	495.32	542.43	440.83	278.78
Virginia	272,311,276	233,001,599	279,116,017	417,952,228	252,105,824	164.44	154.44	227.82	261.82	177.33
West Virginia	121,202,365	105,000,306	95,924,774	.....	.....	158.80	169.78	217.02	.....	.....
North Carolina	142,068,932	101,709,326	83,322,012	116,366,573	71,702,740	87.81	72.66	77.77	117.23	82.51
South Carolina	90,042,723	77,461,670	119,494,675	129,772,684	105,737,492	78.22	77.81	169.35	184.41	158.17
Georgia	225,054,915	139,983,941	143,948,216	179,801,441	121,619,739	122.40	90.77	121.57	170.06	134.21
Florida	60,596,574	18,885,151	23,197,691	21,722,810	7,924,588	154.81	70.08	107.58	154.69	90.62
North Central division	5,569,109,113	4,044,978,179	2,806,166,337	1,888,408,421	662,604,381	249.04	232.95	216.17	207.59	122.62
Ohio	1,232,305,312	1,093,677,705	707,846,826	687,518,121	337,521,075	335.57	341.98	265.58	293.87	170.44
Indiana	554,900,734	538,683,239	460,120,974	291,829,992	112,947,740	253.10	272.30	273.78	216.10	114.27
Illinois	587,442,289	575,441,053	348,433,906	287,219,940	81,524,835	153.53	186.96	137.18	167.77	95.75
Michigan	739,690,.51	432,861,884	224,663,667	123,605,084	25,580,371	353.26	204.43	189.74	165.00	64.39
Wisconsin	464,590,340	344,788,721	252,322,107	148,238,766	22,458,442	275.41	262.10	239.24	191.06	73.54
Minnesota	496,558,366	203,446,781	62,079,587	25,291,771	97,363	381.43	260.57	141.18	147.03	16.02
Iowa	370,921,446	297,254,342	226,610,638	149,433,423	15,672,332	194.01	182.97	189.79	221.41	81.54
Missouri	599,859,331	381,985,112	418,527,535	153,450,577	66,802,223	223.90	176.16	243.15	129.82	97.94
North Dakota	65,181,187	a13,333,918	a1,695,723	.....	.....	356.73	a98.64	a119.58	.....	.....
South Dakota	101,378,719					308.32				
Nebraska	115,181,167	55,073,375	38,365,990	5,732,145	.....	108.77	121.74	311.94	198.75	.....
Kansas	241,100,071	108,432,049	65,499,365	16,088,602	.....	168.94	108.86	179.75	150.07	.....
South Central division	1,734,302,620	1,001,205,255	1,121,648,820	1,267,222,801	651,183,205	158.95	112.25	174.32	219.67	151.31
Kentucky	376,788,792	265,085,908	311,479,694	277,925,054	177,013,407	202.72	160.79	235.79	240.49	180.18
Tennessee	292,872,811	195,644,200	223,035,375	219,991,180	107,981,793	165.70	126.85	177.22	198.23	107.69
Alabama	154,706,484	77,374,008	117,223,043	155,034,089	78,870,718	102.25	61.29	117.58	169.79	102.21
Mississippi	117,004,402	79,469,530	118,278,460	157,836,737	65,171,438	96.73	70.23	142.86	199.46	107.45
Louisiana	159,619,875	122,362,297	191,343,376	280,704,988	176,623,654	142.70	130.18	263.23	396.47	341.13
Texas	523,893,098	205,508,924	97,186,568	112,476,013	28,149,671	234.35	129.11	118.73	186.15	132.41
Arkansas	109,417,158	55,760,388	63,102,304	63,254,740	17,372,524	96.99	69.48	130.25	145.26	82.77
Western division	1,523,626,179	594,430,274	245,806,256	82,367,060	23,362,126	503.24	336.27	248.16	133.07	130.65
Montana	54,943,531	5,077,162	2,728,128	.....	.....	415.74	129.66	132.47	.....	.....
Wyoming	12,719,221	4,485,291	863,665	.....	.....	209.53	215.75	94.72	.....	.....
Colorado	155,383,090	35,604,197	8,840,811	.....	.....	376.96	183.22	221.77	.....	.....
New Mexico	15,371,084	4,788,764	9,917,991	7,018,260	2,679,486	100.08	40.05	107.95	75.05	43.54
Arizona	10,174,476	3,922,961	538,355	.....	.....	170.66	97.01	55.74	.....	.....
Utah	80,218,871	14,779,344	7,047,881	286,504	337,866	385.84	102.66	81.21	7.11	29.69
Nevada	8,544,341	13,280,555	14,594,722	.....	.....	186.72	213.29	343.48	.....	.....
Idaho	9,977,463	2,207,526	1,926,565	.....	.....	118.24	70.45	128.45	.....	.....
Washington	177,204,671	11,335,923	5,146,776	1,876,063	.....	507.18	150.91	214.85	161.81	.....
Oregon	107,640,259	32,584,966	17,674,202	6,279,602	3,997,332	343.06	186.45	194.39	119.69	300.69
California	891,449,172	466,273,585	176,527,160	66,906,631	16,347,442	737.88	539.24	315.09	176.07	176.54

a Dakota territory.

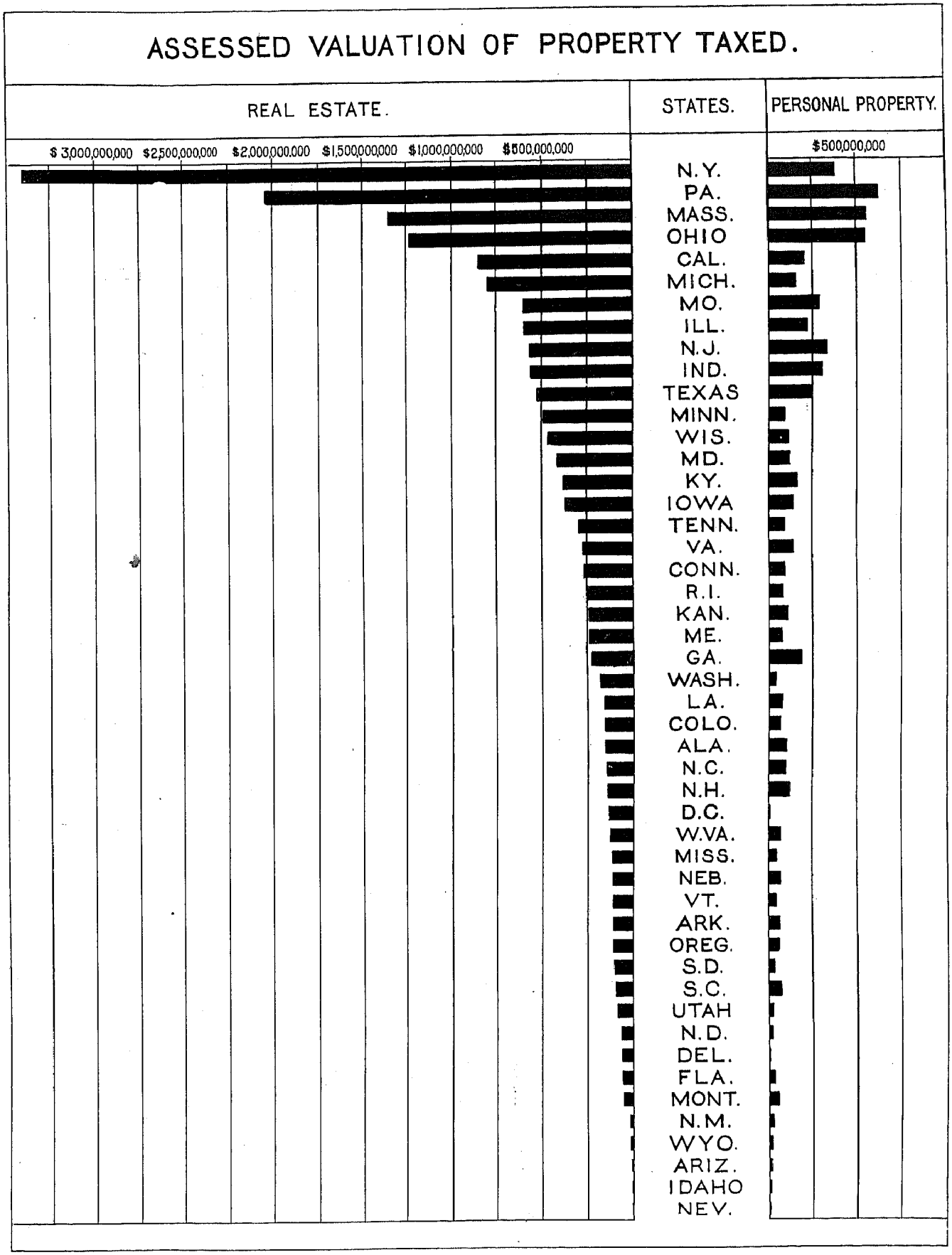
ASSESSED VALUATION OF PROPERTY TAXED.
REAL ESTATE.
STATES.
PERSONAL PROPERTY.
$3,000,000,000
$2,500,000,000
$2,000,000,000
$1,500,000,000
$1,000,000,000
$500,000,000
$500,000,000
N.Y.
PA.
MASS.
OHIO
CAL.
MICH.
MO.
ILL.
N.J.
IND.
TEXAS
MINN.
WIS.
MD.
KY.
IOWA
TENN.
VA.
CONN.
R.I.
KAN.
ME.
GA.
WASH.
LA.
COLO.
ALA.
N.C.
N.H.
D.C.
W.VA.
MISS.
NEB.
VT.
ARK.
OREG.
S.D.
S.C.
UTAH
N.D.
DEL.
FLA.
MONT.
N.M.
WYO.
ARIZ.
IDAHO
NEV.

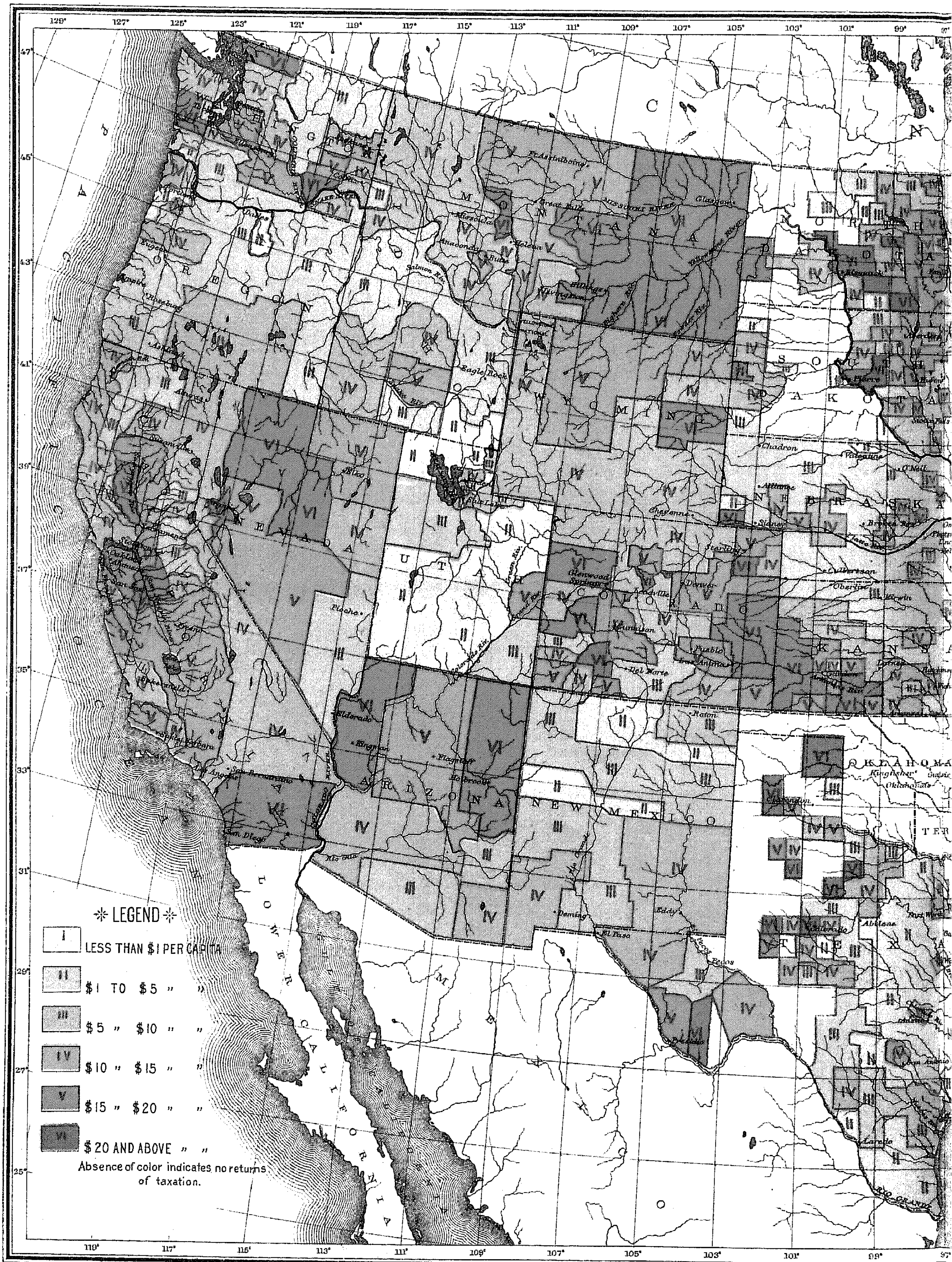
LEGEND
I LESS THAN $1 PER CAPITA
II $1 TO $5 " "
III $5 " $10 " "
IV $10 " $15 " "
V $15 " $20 " "
VI $20 AND ABOVE " "
Absence of color indicates no returns of taxation.
OREGON
NEVADA
UTAH
ARIZONA
NEW MEXICO
COLORADO
WYOMING
MONTANA
NEBRASKA
KANSAS
OKLAHOMA
LOWER CALIFORNIA
MEXICO
CANADA

AD VALOREM TAXATION
ON REAL AND PERSONAL PROPERTY
PER CAPITA
AT THE ELEVENTH CENSUS
1890.
THE FRIEDENWALD CO. LITH. BALTO.

TABLE 3.—SUMMARY OF THE TOTAL AND PER CAPITA AD VALOREM TAXATION AND THE RATE PER $100 ON THE TOTAL ASSESSED VALUATION, BY STATES AND TERRITORIES (EXCLUSIVE OF ALASKA, OKLAHOMA, AND INDIAN TERRITORY): 1860 TO 1890.

STATES AND TERRITORIES.	AD VALOREM TAXATION.								RATE PER $100 ON TOTAL ASSESSED VALUATION.			
	Total.				Per capita.							
	1890	1880	1870	1860	1890	1880	1870	1860	1890	1880	1870	1860
The United States	$471,365,140	$313,921,474	$280,591,521	$94,186,746	$7.53	$6.26	$7.28	$3.00	$1.85	$1.83	$1.98	$0.78
North Atlantic division	179,072,262	136,622,143	123,807,890	39,115,571	10.29	9.42	10.07	3.69	1.64	1.77	1.87	0.97
Maine	4,922,858	5,182,135	5,348,645	2,257,213	7.45	7.99	8.53	3.59	1.59	2.20	2.62	1.46
New Hampshire	4,003,640	3,179,192	3,255,793	1,261,866	10.79	9.16	10.23	3.87	1.54	1.55	2.18	1.02
Vermont	2,165,395	1,745,111	1,547,128	908,080	6.33	5.25	4.68	2.88	1.30	2.01	1.51	1.07
Massachusetts	31,503,666	24,326,877	24,922,900	7,436,578	14.07	13.64	17.10	6.04	1.46	1.54	1.57	0.96
Rhode Island	3,797,417	2,692,715	2,170,152	686,133	10.99	9.74	9.98	3.93	1.18	1.07	0.89	0.55
Connecticut	6,112,197	5,365,739	6,064,843	1,015,037	8.19	8.62	11.28	2.21	1.70	1.64	1.43	0.30
New York	75,126,502	56,392,975	48,550,308	15,363,422	12.53	11.09	11.08	3.96	1.98	2.43	2.47	1.10
New Jersey	14,103,525	8,958,065	7,416,724	1,457,506	9.76	7.92	8.19	2.17	1.58	1.28	1.19	0.49
Pennsylvania	37,337,062	28,779,334	24,531,397	8,729,736	7.10	6.72	6.97	3.00	1.40	1.71	1.87	1.21
South Atlantic division	32,687,813	21,552,644	23,212,138	9,579,817	3.69	2.84	3.97	1.79	1.44	1.27	1.41	0.38
Delaware	922,179	604,257	418,092	a205,891	5.47	4.12	3.34	1.83	1.39	1.01	0.65	0.52
Maryland	8,173,075	5,437,462	6,632,842	2,158,895	7.84	5.82	8.49	3.14	1.54	1.09	1.56	0.73
District of Columbia	2,280,110	1,469,254	1,581,569	260,218	9.90	8.27	12.01	3.47	1.49	1.48	2.13	0.63
Virginia	5,230,614	4,693,486	4,613,798	3,672,689	3.16	3.10	3.77	2.30	1.26	1.47	1.26	0.56
West Virginia	3,253,900	1,993,475	1,722,158	.....	4.27	3.22	3.90	.....	1.74	1.36	1.23	.....
North Carolina	2,394,458	1,916,132	2,352,809	1,044,732	1.48	1.37	2.20	1.05	1.02	1.23	1.80	0.36
South Carolina	2,745,048	1,830,983	2,767,675	1,280,386	2.28	1.85	3.92	1.82	1.63	1.38	1.50	0.26
Georgia	5,711,990	3,013,777	2,627,029	797,885	3.11	1.95	2.22	0.75	1.37	1.20	1.16	0.13
Florida	1,976,439	584,818	496,166	159,121	5.05	2.17	2.64	1.13	2.15	1.89	1.53	0.23
North Central division	181,699,222	113,992,172	96,271,274	36,972,624	8.13	6.56	7.42	3.40	2.37	2.09	2.40	1.17
Ohio	33,889,417	25,756,658	23,526,548	9,611,021	9.23	8.05	8.83	4.11	1.91	1.68	2.01	1.00
Indiana	15,584,654	11,943,630	10,791,121	3,701,352	7.11	6.04	6.42	2.74	1.82	1.64	1.63	0.90
Illinois	33,990,429	24,586,018	21,825,008	6,121,766	8.65	7.99	8.59	3.58	4.09	3.13	4.52	1.57
Michigan	14,477,767	8,627,949	5,412,957	1,766,694	6.91	5.27	4.57	2.36	1.61	1.07	1.99	1.08
Wisconsin	13,191,899	7,588,325	5,387,970	2,330,011	7.82	5.77	5.11	3.00	2.29	1.87	1.62	1.25
Minnesota	12,707,428	4,346,300	2,648,372	666,007	9.76	5.57	6.02	3.87	2.16	1.68	3.15	2.08
Iowa	15,175,432	11,061,865	9,055,614	2,378,400	7.94	6.81	7.58	3.52	2.92	2.77	2.99	1.16
Missouri	16,447,206	11,831,491	13,908,498	4,109,653	6.14	5.46	8.08	3.48	1.85	2.11	2.50	1.54
North Dakota	2,427,563	b478,066	b13,867	.....	13.29	b3.54	b0.98	.....	2.75	b2.35	b0.47	.....
South Dakota	3,626,313				11.03				2.59			
Nebraska	8,325,566	2,792,480	1,027,327	91,863	7.86	6.17	8.35	3.19	4.51	3.08	1.88	1.24
Kansas	12,756,148	4,979,650	2,673,992	195,857	8.94	5.00	7.34	1.83	3.67	3.10	2.90	0.87
South Central division	36,522,022	22,790,152	26,888,250	11,186,449	3.35	2.56	4.18	1.94	1.43	1.63	1.80	0.41
Kentucky	7,379,326	5,201,017	5,730,118	2,148,241	3.97	3.15	4.34	1.86	1.35	1.40	1.40	0.41
Tennessee	5,636,772	2,515,567	3,381,579	1,102,793	3.19	1.63	2.69	0.99	1.47	1.10	1.33	0.29
Alabama	2,968,352	2,061,978	2,982,932	851,171	1.96	1.63	2.99	0.88	1.15	1.68	1.92	0.20
Mississippi	2,803,337	2,217,138	3,736,432	954,806	2.17	1.96	4.51	1.21	1.68	2.00	2.11	0.19
Louisiana	5,103,675	4,386,646	7,060,722	4,960,780	4.56	4.67	9.71	7.01	2.18	2.74	2.79	1.14
Texas	9,817,369	4,568,716	1,129,577	533,265	4.39	2.87	1.38	0.88	1.26	1.43	0.75	0.20
Arkansas	2,813,701	1,839,090	2,866,890	635,393	2.49	2.29	5.92	1.46	1.61	2.13	3.03	0.35
Western division	41,383,221	18,964,363	10,411,969	3,332,285	13.67	10.73	10.51	5.38	1.99	2.23	2.55	1.77
Montana	2,347,370	383,947	198,527	.....	17.76	9.80	9.64	.....	2.08	2.06	2.00	.....
Wyoming	784,393	230,228	34,471	.....	12.92	11.07	3.78	.....	2.41	1.69	0.62	.....
Colorado	6,419,271	2,152,008	362,197	.....	15.57	11.07	9.09	.....	2.01	2.89	2.09	.....
New Mexico	1,043,316	164,100	61,014	29,790	6.79	1.37	0.66	0.32	2.41	1.12	0.34	0.14
Arizona	838,379	293,036	31,323	.....	14.06	7.25	3.24	.....	2.99	3.16	2.22	.....
Utah	1,601,504	435,238	167,355	65,066	7.70	3.02	1.93	1.61	1.51	1.76	1.33	1.56
Nevada	735,910	871,673	820,308	.....	16.08	14.00	19.31	.....	2.90	2.98	3.19	.....
Idaho	761,561	186,769	174,711	.....	9.02	5.73	11.65	.....	2.96	2.90	3.30	.....
Washington	5,209,714	505,417	163,992	57,311	14.91	6.73	6.85	4.94	2.39	2.12	1.54	1.30
Oregon	2,887,013	1,113,942	580,956	199,056	9.20	6.37	6.39	3.79	1.74	2.12	1.83	1.05
California	18,754,850	12,628,005	7,817,115	2,981,122	15.52	14.60	13.95	7.85	1.70	2.16	2.90	2.13

a Not complete for 1860.

b Dakota territory.

TABLE 4.—ASSESSED VALUATION OF PROPERTY TAXED AND AD VALOREM TAXATION, TOTAL AND PER CAPITA, BY COUNTIES: 1880 AND 1890.

[Neither the valuation nor taxation as reported below includes certain amounts not distributable into counties, but which enter into the state totals as finally recapitulated.]

ALABAMA.

COUNTIES.	ASSESSED VALUATION OF PROPERTY TAXED.				AD VALOREM TAXATION.			
	Total.		Per capita.		Total.		Per capita.	
	1890	1880	1890	1880	1890	1880	1890	1880
The State	$258,979,575	$122,867,228	$171.17	$97.32	$2,968,352	$2,061,978	$1.96	$1.63
Autauga	1,891,190	1,388,810	141.87	105.95	16,734	19,178	1.26	1.46
Baldwin	2,115,457	931,323	236.60	108.26	17,349	9,854	1.94	1.15
Barbour	4,979,874	2,548,075	142.70	74.99	60,190	52,860	1.72	1.56
Bibb	1,641,915	758,179	118.77	79.92	14,778	13,270	1.07	1.40
Blount	2,748,102	1,095,313	125.33	71.27	25,004	14,917	1.14	0.97
Bullock	3,734,288	3,113,359	137.98	107.11	33,912	48,930	1.25	1.68
Butler	2,973,861	1,975,751	137.42	100.55	28,118	25,299	1.30	1.29
Calhoun	9,791,751	2,020,709	289.40	103.14	135,448	24,567	4.00	1.25
Chambers	3,131,838	1,851,060	119.00	78.97	24,281	21,406	0.92	0.92
Cherokee	2,548,493	1,383,210	124.57	72.39	28,033	21,719	1.37	1.14
Chilton	2,184,997	869,439	150.18	80.56	11,435	11,092	0.79	1.03
Choctaw	1,274,430	983,545	72.72	62.52	13,382	13,458	0.76	0.86
Clarke	1,992,373	1,045,915	88.06	58.74	18,189	16,212	0.80	0.91
Clay	1,010,991	655,467	64.13	50.66	9,903	11,400	0.63	0.88
Cleburne	1,279,748	528,113	96.82	48.12	13,580	7,440	1.03	0.68
Coffee	710,807	388,265	58.41	47.82	8,886	6,621	0.73	0.82
Colbert	5,600,032	1,862,495	277.38	115.30	53,883	24,827	2.67	1.54
Conecuh	1,664,057	724,040	114.02	57.44	18,873	13,972	1.29	1.11
Coosa	1,331,002	885,702	83.68	58.61	11,285	13,651	0.71	0.90
Covington	725,324	186,561	96.25	33.08	10,156	5,445	1.35	0.97
Crenshaw	1,135,386	583,315	73.61	49.75	11,077	10,932	0.72	0.93
Cullman	1,491,455	443,795	110.98	69.83	17,474	9,050	1.30	1.42
Dale	1,664,950	722,293	96.66	56.98	18,987	11,478	1.10	0.91
Dallas	9,475,330	5,811,342	192.00	119.99	138,173	105,345	2.80	2.18
Dekalb	5,260,201	566,824	249.23	44.72	65,355	9,082	3.10	0.72
Elmore	2,356,596	1,302,005	108.44	74.39	25,771	21,441	1.19	1.23
Escambia	2,097,545	650,000	242.04	110.16	22,819	10,329	2.63	1.81
Etowah	5,001,594	1,327,312	228.11	86.20	71,550	22,717	3.26	1.48
Fayette	1,577,158	569,497	122.99	56.19	15,773	8,076	1.23	0.80
Franklin	1,382,388	692,557	129.42	75.65	17,301	12,028	1.62	1.31
Geneva	781,674	215,693	73.12	49.68	11,004	4,527	1.03	1.04
Greene	2,586,048	2,025,624	117.51	92.36	21,211	27,802	0.96	1.27
Hale	2,877,127	2,487,596	104.62	93.68	32,110	40,838	1.17	1.54
Henry	2,359,336	1,081,103	94.95	57.63	19,134	15,054	0.77	0.80
Jackson	3,925,396	2,526,647	140.06	100.61	28,145	28,178	1.00	1.12
Jefferson	39,102,316	3,426,915	441.83	147.25	396,683	55,634	4.48	2.39
Lamar	1,552,226	592,185	109.41	48.77	12,618	9,320	0.89	0.77
Lauderdale	5,756,810	1,755,343	242.50	83.45	66,071	19,995	2.78	0.95
Lawrence	2,785,368	2,254,310	134.40	105.38	26,026	26,566	1.26	1.24
Lee	3,982,346	2,382,701	138.79	87.40	40,271	33,617	1.40	1.23
Limestone	3,157,584	2,630,448	148.94	121.78	29,729	30,134	1.40	1.40
Lowndes	4,017,536	2,988,959	127.34	95.87	27,134	50,493	0.86	1.62
Macon	2,109,365	1,733,261	114.40	99.78	20,809	22,904	1.13	1.32
Madison	6,904,323	3,622,159	181.13	96.27	85,828	85,355	2.25	2.27
Marengo	3,181,515	2,355,357	96.13	76.25	25,316	30,192	0.76	0.98
Marion	1,067,936	295,974	94.12	31.61	13,708	3,650	1.21	0.39
Marshall	1,777,149	969,383	93.86	66.46	19,517	14,386	1.03	0.99
Mobile	16,756,904	16,538,487	324.83	339.93	358,464	389,724	6.95	8.01
Monroe	1,627,905	854,370	85.72	49.99	16,279	15,556	0.86	0.91
Montgomery	17,129,953	8,881,237	304.96	169.63	253,043	192,694	4.50	3.68
Morgan	5,313,710	1,601,076	220.59	97.46	65,172	19,576	2.71	1.19
Perry	3,282,097	2,548,513	111.89	82.90	31,845	37,911	1.09	1.23
Pickens	1,412,366	1,230,770	62.86	57.30	19,773	20,144	0.88	0.94
Pike	2,920,347	1,689,502	119.57	81.86	47,479	33,969	1.94	1.65
Randolph	1,369,715	595,577	79.55	35.93	18,113	11,915	1.05	0.72
Russell	2,250,960	1,820,806	93.43	73.71	16,696	25,022	0.69	1.01
St. Clair	3,083,818	879,836	177.71	60.84	21,431	12,341	1.24	0.85
Shelby	3,832,245	1,868,112	183.48	108.38	30,935	21,336	1.48	1.24
Sumter	3,683,924	2,783,880	124.57	96.90	31,505	41,903	1.07	1.46
Talladega	6,335,400	2,560,094	215.89	109.59	55,316	35,444	1.88	1.52
Tallapoosa	2,525,147	1,611,620	99.18	68.87	31,540	21,013	1.24	0.90
Tuscaloosa	5,221,286	2,594,176	172.02	103.95	55,344	38,429	1.82	1.54
Walker	4,702,113	530,149	292.46	55.93	37,695	7,195	2.34	0.76
Washington	1,433,579	658,504	180.67	145.11	11,467	9,190	1.45	2.03
Wilcox	2,823,414	2,316,791	91.62	72.79	24,530	30,908	0.80	0.97
Winston	577,504	105,709	88.14	24.86	8,652	2,407	1.32	0.57

TABLE 4.—ASSESSED VALUATION OF PROPERTY TAXED AND AD VALOREM TAXATION, TOTAL AND PER CAPITA, BY COUNTIES: 1880 AND 1890—Continued.

ARIZONA.

COUNTIES.	ASSESSED VALUATION OF PROPERTY TAXED.				AD VALOREM TAXATION.			
	Total.		Per capita.		Total.		Per capita.	
	1890	1880	1890	1880	1890	1880	1890	1880
The Territory	$28,050,234	$9,270,214	$470.48	$229.23	$838,379	$293,036	$14.06	$7.25
Apache	3,710,554	600,000	866.75	113.57	90,909	15,570	21.24	2.95
Cochise	2,981,720	.....	429.77	.....	94,161	.....	13.57	.....
Gila	1,183,472	.....	585.50	.....	37,930	.....	18.77	.....
Graham	1,486,170	.....	262.11	.....	49,713	.....	8.77	.....
Maricopa	5,583,214	915,131	508.21	160.86	153,143	27,575	13.94	4.85
Mohave	1,185,538	470,943	821.01	395.75	39,181	13,731	27.13	11.54
Pima	3,845,400	2,851,212	303.43	167.66	123,165	117,325	9.72	6.90
Pinal	1,903,401	2,205,129	447.75	724.42	54,341	36,831	12.78	12.10
Yavapai	5,319,427	1,808,402	612.48	360.74	168,118	69,202	19.36	13.80
Yuma	851,338	419,397	318.73	130.45	27,718	12,802	10.38	3.98

ARKANSAS.

The State	174,737,755	86,409,364	154.88	107.67	2,813,791	1,839,090	2.49	2.29
Arkansas	2,484,300	1,216,720	217.31	151.37	35,544	17,367	3.11	2.16
Ashley	1,831,400	849,773	137.75	83.67	27,894	16,160	2.10	1.59
Baxter	1,035,368	556,367	121.42	92.67	13,270	7,556	1.56	1.26
Benton	3,573,587	1,866,129	128.94	88.85	59,578	27,265	2.15	1.34
Boone	1,970,693	888,677	124.60	73.17	26,416	17,736	1.67	1.46
Bradley	1,035,137	748,906	129.85	119.16	14,753	10,356	1.85	1.65
Calhoun	926,891	453,351	127.55	79.94	12,512	7,747	1.72	1.37
Carroll	2,713,114	643,046	156.94	48.22	43,989	7,682	2.54	0.58
Chicot	1,304,097	1,811,809	114.20	179.09	18,421	32,496	1.61	3.21
Clark	2,841,886	1,507,018	135.35	95.56	58,379	39,477	2.78	2.50
Clay	1,931,765	713,278	158.34	98.89	29,277	10,022	2.40	1.39
Cleburne	820,764	.....	104.11	.....	13,331	.....	1.69	.....
Cleveland	1,528,598	710,327	134.54	84.87	27,665	12,989	2.43	1.55
Columbia	2,159,199	1,037,762	108.54	73.65	27,968	18,891	1.41	1.34
Conway	2,808,024	1,148,065	144.30	90.01	43,501	30,821	2.24	2.42
Craighead	3,091,765	816,236	257.11	115.99	49,185	11,450	4.09	1.63
Crawford	2,901,381	1,394,516	133.62	94.01	47,987	34,159	2.21	2.32
Crittenden	2,115,079	1,013,510	151.73	107.65	30,403	24,275	2.18	2.58
Cross	1,930,252	701,302	250.91	138.87	28,169	13,812	3.66	2.74
Dallas	1,191,614	571,927	128.19	87.92	17,656	9,402	1.90	1.45
Desha	1,608,161	954,072	155.77	106.33	24,581	19,903	2.38	2.22
Drew	2,259,849	1,207,673	130.24	98.74	34,122	22,444	1.97	1.84
Faulkner	2,521,911	1,169,577	137.49	91.47	37,693	28,539	2.06	2.23
Franklin	2,874,122	1,356,026	144.18	90.70	42,644	29,943	2.14	2.00
Fulton	1,406,166	407,022	128.02	60.57	22,025	7,008	2.01	1.04
Garland	3,346,282	869,908	218.31	96.41	61,963	15,817	4.04	1.75
Grant	970,715	474,278	124.67	76.68	13,462	8,067	1.73	1.30
Greene	2,320,720	681,046	179.79	91.05	37,565	16,099	2.91	2.15
Hempstead	3,178,621	2,172,472	139.44	114.25	42,293	45,441	1.86	2.39
Hot Spring	1,830,711	1,008,963	157.78	129.77	26,195	18,737	2.26	2.41
Howard	1,637,910	890,615	118.78	89.81	26,013	19,162	1.89	1.93
Independence	4,379,310	2,331,140	199.41	128.89	59,552	34,719	2.71	1.92
Izard	1,570,589	996,018	120.46	91.74	18,124	15,425	1.39	1.42
Jackson	2,861,287	1,395,495	188.50	128.30	42,963	27,389	2.83	2.52
Jefferson	7,042,218	4,432,591	172.26	198.01	127,774	72,546	3.13	3.24
Johnson	2,467,185	1,104,546	147.22	95.51	39,384	23,016	2.35	1.99
Lafayette	1,169,658	571,741	151.90	99.78	17,307	12,656	2.25	2.21
Lawrence	2,921,611	1,073,656	225.02	122.26	34,788	20,141	2.68	2.29
Lee	2,423,535	1,637,273	128.32	123.21	42,857	32,794	2.27	2.47
Lincoln	1,802,238	1,072,634	175.74	115.90	28,031	19,751	2.73	2.13
Little River	1,015,158	690,310	114.02	107.79	15,227	11,399	1.71	1.78
Logan	2,837,890	1,317,455	136.61	88.51	44,034	21,056	2.12	1.41
Lonoke	3,521,347	1,418,432	182.80	116.78	54,738	27,415	2.84	2.26
Madison	1,733,198	586,584	99.60	51.21	21,718	17,552	1.25	1.53
Marion	1,042,603	545,814	100.35	69.03	8,705	9,887	0.84	1.25
Miller	3,151,590	1,113,599	214.19	112.27	47,057	18,290	3.20	1.84
Mississippi	1,862,167	901,560	160.05	122.96	28,345	19,190	2.44	2.62
Monroe	1,873,452	1,135,742	122.16	118.63	29,935	36,002	1.95	3.76
Montgomery	570,677	268,070	72.03	46.79	8,044	5,345	1.02	0.93
Nevada	2,044,045	1,382,261	137.81	106.66	30,075	25,337	2.03	1.96
Newton	752,804	282,374	75.66	46.14	9,682	5,978	0.97	0.98
Ouachita	2,656,975	1,387,474	155.99	118.00	44,798	32,127	2.63	2.73
Perry	946,970	336,403	170.99	86.88	14,204	7,844	2.56	2.03
Phillips	3,536,580	2,779,335	139.56	130.72	100,389	77,928	3.96	3.67
Pike	808,050	402,447	94.65	63.43	10,840	11,024	1.27	1.74
Poinsett	1,686,731	384,943	394.83	175.61	25,301	6,857	5.92	3.13
Polk	723,249	250,431	77.91	42.76	10,216	9,252	1.10	1.58
Pope	2,778,003	1,641,270	142.77	114.60	40,504	29,628	2.08	2.07
Prairie	2,402,318	1,326,981	216.49	157.32	33,073	23,803	2.91	2.82
Pulaski	14,174,429	6,592,677	299.49	202.13	318,554	259,353	6.73	7.95

TABLE 4.—ASSESSED VALUATION OF PROPERTY TAXED AND AD VALOREM TAXATION, TOTAL AND PER CAPITA, BY COUNTIES: 1880 AND 1890—Continued.

ARKANSAS—Continued.

COUNTIES.	ASSESSED VALUATION OF PROPERTY TAXED.				AD VALOREM TAXATION.			
	Total.		Per capita.		Total.		Per capita.	
	1890	1880	1890	1880	1890	1880	1890	1880
Randolph	$1,582,054	$669,720	$109.22	$57.12	$22,766	$26,513	$1.57	$2.26
St. Francis	2,540,291	1,103,710	187.57	131.57	38,267	32,775	2.83	3.91
Saline	1,098,690	775,897	150.18	80.66	23,977	12,564	2.12	1.40
Scott	1,327,325	596,190	105.05	64.99	19,911	10,845	1.58	1.18
Searcy	1,101,318	589,022	113.96	80.93	12,152	17,742	1.26	2.44
Sebastian	7,239,364	2,082,134	218.05	106.45	116,910	41,462	3.52	2.12
Sevier	1,122,932	736,581	111.49	118.96	20,741	14,863	2.06	2.40
Sharp	1,363,135	789,783	130.84	87.30	20,447	11,596	1.96	1.28
Stone	710,020	399,322	100.81	78.47	7,992	5,848	1.13	1.15
Union	1,310,726	1,249,273	87.52	93.10	19,663	28,879	1.31	2.15
Van Buren	707,719	542,644	82.61	56.73	9,389	8,893	1.10	0.93
Washington	4,211,010	2,093,628	131.50	87.81	76,087	36,072	2.38	1.51
White	4,019,785	2,595,215	175.18	145.85	59,850	32,633	2.61	1.83
Woodruff	2,312,567	1,228,437	165.08	142.08	26,564	31,278	1.90	3.62
Yell	2,524,870	1,818,181	140.15	131.26	38,462	32,600	2.13	2.35

CALIFORNIA.

The State	1,101,136,431	584,578,036	911.44	676.05	18,754,850	12,628,005	15.52	14.60
Alameda	78,284,935	42,822,877	834.03	679.99	1,408,439	833,110	15.01	13.23
Alpine	272,784	540,259	408.97	1,002.34	8,183	15,050	12.27	27.92
Amador	4,233,687	2,468,642	410.24	216.85	74,089	61,717	7.18	5.42
Butte	19,242,934	10,743,426	1,072.69	573.87	282,178	206,743	15.73	11.04
Calaveras	4,336,857	1,871,750	488.27	205.82	78,063	58,024	8.79	6.38
Colusa	24,296,589	12,420,308	1,659.60	946.81	304,720	198,437	20.81	15.13
Contra Costa	15,552,354	7,345,096	1,150.75	586.43	205,581	143,445	15.21	11.45
Del Norte	1,985,133	696,620	765.87	269.59	35,493	17,415	13.69	6.74
Eldorado	3,798,747	2,312,590	411.48	216.47	79,773	48,564	8.64	4.55
Fresno	37,477,542	6,354,596	1,170.22	670.46	580,984	118,831	18.14	12.54
Humboldt	18,030,262	5,481,546	768.26	353.37	273,410	135,766	11.05	8.75
Inyo	1,517,036	1,353,300	428.06	462.19	37,925	42,105	10.70	14.38
Kern	11,977,528	6,005,460	1,221.20	1,072.21	185,663	126,180	18.93	22.53
Lake	3,847,353	2,177,014	541.80	330.05	66,760	58,216	9.40	8.83
Lassen	2,581,777	1,230,764	609.05	368.49	49,053	32,122	11.57	9.62
Los Angeles	69,654,595	16,368,649	686.56	490.36	1,555,876	386,705	15.34	11.58
Marin	11,416,412	8,413,350	873.35	742.97	162,526	138,820	12.43	12.26
Mariposa	1,891,467	1,295,048	499.46	298.47	48,043	38,203	12.69	8.80
Mendocino	11,562,252	5,975,963	656.50	466.87	205,824	120,438	11.69	9.41
Merced	14,071,939	5,308,245	1,740.50	938.52	212,699	107,449	26.31	19.00
Modoc	3,083,085	1,267,304	618.35	288.09	52,413	25,946	10.51	5.90
Mono	915,723	969,865	457.40	129.38	23,809	36,069	11.89	4.81
Monterey	15,693,195	7,185,195	842.05	635.75	292,737	117,820	15.71	10.42
Napa	14,887,827	8,016,341	907.19	605.69	230,560	174,353	14.05	13.17
Nevada	5,911,408	6,926,218	340.34	332.62	148,127	140,466	8.53	6.75
Orange	9,572,809	.....	704.45	.....	173,486	.....	12.77	.....
Placer	10,169,607	5,774,860	673.44	405.77	185,237	95,715	12.27	6.73
Plumas	2,393,209	2,115,173	485.14	342.26	59,829	51,768	12.13	8.38
Sacramento	33,409,472	18,416,338	828.22	535.51	718,507	538,972	17.81	15.67
San Benito	6,156,211	3,947,728	960.11	706.97	101,146	61,999	15.77	11.10
San Bernardino	22,490,440	2,576,973	882.08	330.98	381,867	69,625	14.98	8.94
San Diego	30,119,872	3,525,253	860.89	409.06	714,249	94,791	20.41	11.00
San Francisco	301,553,410	244,626,760	1,008.55	1,045.60	4,855,010	5,477,114	16.24	23.41
San Joaquin	38,230,488	17,377,129	1,335.38	713.67	572,176	347,269	19.99	14.26
San Luis Obispo	13,607,759	4,376,084	846.67	478.68	204,538	85,832	12.73	9.39
San Mateo	13,842,521	6,355,680	1,372.31	733.15	186,206	131,321	18.46	15.15
Santa Barbara	15,236,290	5,337,638	967.14	561.09	246,292	97,526	15.63	10.25
Santa Clara	52,284,812	27,603,240	1,089.15	787.79	848,145	519,057	17.67	14.81
Santa Cruz	11,302,196	6,309,724	586.52	492.87	253,983	155,134	13.18	12.12
Shasta	6,516,715	1,961,436	537.11	206.64	157,995	49,036	13.02	5.17
Sierra	1,574,709	1,496,588	311.76	225.97	44,092	44,909	8.73	6.78
Siskiyou	6,756,510	2,651,367	555.50	307.94	103,202	50,010	8.48	5.88
Solano	10,350,253	9,042,881	923.82	489.47	288,367	198,530	13.77	10.75
Sonoma	30,262,540	15,569,362	924.87	600.53	423,344	274,008	12.94	10.57
Stanislaus	15,959,538	6,232,441	1,589.60	712.20	272,372	95,833	27.13	10.95
Sutter	9,458,896	4,120,451	1,729.55	798.69	104,048	75,008	19.03	14.54
Tehama	11,788,736	4,199,998	1,188.86	451.56	195,216	105,560	19.69	11.35
Trinity	1,136,555	868,496	305.61	173.73	31,824	23,883	8.56	4.78
Tulare	23,033,440	5,204,777	937.31	461.38	383,835	130,687	15.62	11.58
Tuolumne	2,894,645	1,596,015	475.94	203.37	57,399	42,527	9.44	5.42
Ventura	7,588,199	3,270,161	753.47	644.62	122,175	71,953	12.13	14.18
Yolo	20,918,437	10,177,427	1,649.20	864.55	298,907	171,857	23.57	14.60
Yuba	7,004,741	4,293,630	726.93	380.51	168,475	185,487	17.48	16.44

TABLE 4.—ASSESSED VALUATION OF PROPERTY TAXED AND AD VALOREM TAXATION, TOTAL AND PER CAPITA, BY COUNTIES: 1880 AND 1890—Continued.

COLORADO.

COUNTIES.	ASSESSED VALUATION OF PROPERTY TAXED.				AD VALOREM TAXATION.			
	Total.		Per capita.		Total.		Per capita.	
	1890	1880	1890	1880	1890	1880	1890	1880
The State	$220,554,064	$74,471,693	$535.07	$383.23	$6,419,271	$2,152,008	$15.57	$11.07
Arapahoe	86,445,020	18,830,603	654.22	487.28	2,201,003	641,582	16.66	16.60
Archuleta	368,335	.....	445.93	.....	15,929	.....	19.28	.....
Baca	945,161	.....	639.05	.....	26,261	.....	17.76	.....
Bent	1,467,617	2,736,112	1,117.76	1,654.24	53,395	42,566	40.67	25.74
Boulder	4,964,063	3,400,985	352.51	349.79	174,304	226,024	12.38	23.34
Chaffee	3,689,358	1,002,494	559.98	153.95	92,904	41,847	14.05	6.43
Cheyenne	1,590,219	.....	2,977.94	.....	30,828	.....	57.73	.....
Clear Creek	2,013,429	1,958,925	280.27	250.41	92,613	47,020	12.89	6.01
Conejos	1,844,469	472,751	256.43	84.34	48,162	12,582	6.70	2.24
Costilla	1,135,063	716,833	325.14	248.99	31,079	16,858	8.90	5.86
Custer	742,376	1,550,386	249.96	191.88	28,866	27,955	9.72	3.46
Delta	991,598	.....	391.29	.....	72,369	.....	28.56	.....
Dolores	481,480	.....	321.42	.....	21,560	.....	14.40	.....
Douglas	2,003,434	1,130,887	666.48	454.90	49,413	24,457	16.44	9.84
Eagle	1,253,635	.....	336.55	.....	48,455	.....	13.01	.....
Elbert	2,232,201	1,595,164	1,202.69	933.94	34,205	31,123	18.43	18.22
El Paso	10,910,195	4,320,320	513.69	543.50	267,389	81,975	12.59	10.31
Fremont	3,140,286	1,697,005	342.98	358.40	116,463	37,406	12.72	7.90
Garfield	2,235,547	.....	499.23	.....	100,908	.....	22.53	.....
Gilpin	1,719,450	1,950,870	293.07	300.64	120,151	97,618	20.48	15.04
Grand	432,707	154,493	716.40	370.49	11,694	2,259	19.36	5.42
Gunnison	2,383,702	596,553	546.85	72.44	78,695	10,376	18.05	1.26
Hinsdale	518,761	570,468	601.81	383.64	25,480	15,120	29.56	10.17
Huerfano	2,094,535	940,488	304.35	230.23	38,017	19,318	5.52	4.68
Jefferson	4,384,385	2,774,707	518.86	407.81	141,481	65,805	16.74	9.67
Kiowa	1,383,879	.....	1,113.34	.....	40,008	.....	32.19	.....
Kit Carson	1,646,664	.....	666.13	.....	53,941	.....	21.82	.....
Lake	4,492,990	11,126,174	306.42	472.19	218,866	344,317	14.93	14.61
La Plata	2,008,717	414,620	364.62	373.53	60,632	8,741	11.01	7.87
Larimer	4,424,420	2,079,805	455.56	425.14	128,720	52,547	13.25	10.74
Las Animas	6,990,910	2,080,624	406.26	233.70	211,067	30,989	12.27	3.48
Lincoln	1,763,857	.....	2,560.02	.....	37,614	.....	54.59	.....
Logan	1,736,613	.....	565.67	.....	47,660	.....	15.52	.....
Mesa	2,106,673	.....	494.52	.....	56,689	.....	13.31	.....
Montezuma	595,603	.....	389.54	.....	24,814	.....	16.23	.....
Montrose	1,885,188	.....	473.67	.....	79,624	.....	20.01	.....
Morgan	1,289,146	.....	805.21	.....	27,846	.....	17.39	.....
Otero	2,222,429	.....	530.16	.....	82,208	.....	19.61	.....
Ouray	1,255,399	334,425	192.84	125.30	32,577	10,608	5.00	3.97
Park	2,212,455	1,349,987	623.58	340.05	47,768	20,698	13.46	5.21
Phillips	844,161	.....	319.52	.....	29,377	.....	11.12	.....
Pitkin	3,524,305	.....	394.70	.....	180,752	.....	20.24	.....
Prowers	1,338,950	.....	680.02	.....	46,734	.....	23.73	.....
Pueblo	19,524,965	3,679,100	620.02	483.01	540,270	103,548	17.16	13.59
Rio Blanco	888,528	.....	740.44	.....	32,479	.....	27.07	.....
Rio Grande	1,484,618	441,109	430.20	226.91	34,323	17,554	9.95	9.03
Routt	1,094,037	85,864	461.81	613.31	31,726	3,720	13.39	26.57
Saguache	2,029,011	910,335	612.44	461.40	53,432	21,438	16.13	10.87
San Juan	872,304	401,979	554.90	369.81	41,148	10,614	26.18	9.76
San Miguel	918,748	.....	315.83	.....	26,531	.....	9.12	.....
Sedgwick	721,416	.....	557.94	.....	25,742	.....	19.91	.....
Summit	1,067,020	536,395	559.82	98.26	46,909	22,026	24.61	4.03
Washington	1,172,091	.....	509.38	.....	50,175	.....	21.81	.....
Weld	7,906,993	4,622,232	673.74	818.67	172,910	62,417	14.73	11.06
Yuma	1,165,008	.....	448.77	.....	35,096	.....	13.52	.....

CONNECTICUT.

The State	358,913,956	327,177,385	480.95	525.42	6,112,197	5,365,739	8.19	8.62
Fairfield	66,404,900	50,893,019	442.46	454.23	1,186,681	730,152	7.91	6.52
Hartford	87,715,339	81,986,729	595.97	653.90	1,508,921	1,748,538	10.25	13.95
Litchfield	24,929,690	25,426,314	465.61	488.55	319,019	310,072	5.96	5.96
Middlesex	19,152,049	16,341,106	484.57	459.16	344,896	310,563	8.73	8.73
New Haven	97,121,067	88,188,356	464.57	563.42	1,873,580	1,429,170	8.96	9.13
New London	36,764,096	39,128,857	479.74	534.90	543,378	533,194	7.09	7.29
Tolland	8,421,009	8,318,027	335.75	344.97	131,516	130,419	5.24	5.41
Windham	18,405,806	16,894,977	407.59	385.24	204,206	173,631	4.52	3.96

DELAWARE.

The State	66,210,519	59,951,643	392.96	408.92	922,179	604,257	5.47	4.12
Kent	12,995,835	10,489,874	397.86	319.09	113,492	76,658	3.47	2.33
Newcastle	44,616,505	40,718,745	459.10	523.94	727,606	474,078	7.49	6.10
Sussex	8,598,179	8,743,024	222.48	242.74	81,081	53,521	2.10	1.49

TABLE 4.—ASSESSED VALUATION OF PROPERTY TAXED AND AD VALOREM TAXATION, TOTAL AND PER CAPITA, BY COUNTIES: 1880 AND 1890—Continued.

DISTRICT OF COLUMBIA.

COUNTIES.	ASSESSED VALUATION OF PROPERTY TAXED.				AD VALOREM TAXATION.			
	Total.		Per capita.		Total.		Per capita.	
	1890	1880	1890	1880	1890	1880	1890	1880
The District	$153,307,541	$99,401,787	$665.42	$559.62	$2,280,110	$1,469,254	$9.90	$8.27

FLORIDA.

The State	91,761,711	30,938,309	234.43	114.80	1,976,430	605,180	5.05	2.25
Alachua	4,392,565	1,780,790	191.53	108.18	83,070	31,002	3.62	1.88
Baker	635,875	178,398	190.78	77.46	12,144	2,735	3.64	1.19
Bradford	1,361,858	696,447	181.19	113.95	26,093	9,022	3.47	1.62
Brevard	1,454,269	212,324	427.60	143.66	27,931	3,223	8.21	2.18
Calhoun	485,858	134,108	289.03	84.88	7,348	2,132	4.37	1.35
Citrus	1,156,087	.....	482.91	.....	19,992	.....	8.35	.....
Clay	1,541,211	473,317	299.03	166.78	32,925	7,341	6.39	2.59
Columbia	1,767,444	745,639	137.26	77.76	36,407	14,579	2.83	1.52
Dade	485,431	31,013	563.80	120.67	9,000	481	10.45	1.87
De Soto	2,487,020	.....	503.04	.....	42,053	.....	8.51	.....
Duval	8,460,360	5,253,542	315.09	270.37	280,168	134,858	10.45	6.94
Escambia	4,208,874	1,882,059	208.48	154.83	104,240	43,821	5.16	3.60
Franklin	658,709	204,783	199.13	114.34	14,907	4,453	4.51	2.49
Gadsden	1,071,428	804,202	90.08	66.09	18,803	12,985	1.58	1.07
Hamilton	1,262,450	608,438	148.40	89.61	21,943	8,120	2.58	1.20
Hernando	994,040	423,890	401.47	99.79	17,217	7,279	6.95	1.71
Hillsboro	4,317,844	751,347	288.99	120.23	87,951	11,093	5.89	1.91
Holmes	556,394	84,153	128.32	38.78	10,388	1,564	2.40	0.72
Jackson	1,613,456	1,041,280	91.97	72.45	35,041	18,723	2.00	1.30
Jefferson	1,683,994	1,383,990	106.87	86.15	37,844	26,879	2.40	1.67
Lafayette	852,580	253,126	231.30	103.70	15,397	4,121	4.18	1.69
Lake	3,520,923	.....	438.25	.....	62,841	.....	7.82	.....
Lee	1,053,051	.....	744.73	.....	20,820	.....	14.72	.....
Leon	2,080,268	1,720,094	117.18	87.48	46,795	33,813	2.64	1.72
Levy	1,257,342	546,205	190.91	94.71	24,267	8,888	3.68	1.54
Liberty	309,694	171,728	213.29	126.09	5,545	2,701	3.82	1.98
Madison	1,558,940	1,215,570	168.89	82.14	33,504	25,219	2.34	1.70
Manatee	967,020	611,116	334.03	172.44	16,180	10,023	5.59	2.83
Marion	5,333,230	1,182,864	256.45	90.67	98,870	22,031	4.75	1.69
Monroe	2,811,625	1,259,195	149.67	115.10	81,032	25,509	4.31	2.33
Nassau	1,982,820	966,570	230.07	145.68	36,413	22,455	4.39	3.38
Orange	5,170,128	1,091,207	410.85	164.88	125,088	16,275	9.99	2.46
Osceola	1,459,090	.....	465.72	.....	32,117	.....	10.25	.....
Pasco	1,608,050	.....	378.59	.....	28,790	.....	6.78	.....
Polk	3,494,336	318,414	442.04	100.10	59,387	5,448	7.51	1.71
Putnam	3,312,155	1,027,030	296.10	164.04	65,546	17,690	5.86	2.83
St. John	2,545,334	825,050	292.16	181.93	69,475	10,313	7.97	3.60
Santa Rosa	1,259,940	678,210	158.26	102.06	25,248	14,271	3.17	2.15
Sumter	1,714,798	520,760	319.75	111.13	27,145	8,514	5.06	1.82
Suwannee	1,654,693	520,030	157.23	72.62	34,090	8,694	3.24	1.21
Taylor	544,380	117,722	256.54	51.66	10,634	1,945	5.01	0.85
Volusia	4,183,600	529,977	494.11	160.89	85,880	9,243	10.14	2.81
Wakulla	408,945	269,224	131.20	98.87	8,004	4,128	2.76	1.52
Walton	1,057,882	244,506	219.66	58.20	18,306	3,362	3.80	0.80
Washington	1,025,120	179,991	159.53	44.02	18,391	3,347	2.86	0.82

GEORGIA.

The State	377,366,784	239,472,599	205.39	155.28	5,559,680	3,207,008	3.03	2.08
Appling	1,383,109	812,316	159.42	153.96	12,698	8,713	1.46	1.65
Baker	569,787	590,883	91.27	80.87	4,507	11,888	0.73	1.63
Baldwin	1,731,959	1,146,004	118.56	83.01	29,944	23,841	2.05	1.73
Banks	1,011,903	842,740	118.19	114.86	5,140	6,408	0.60	0.87
Bartow	4,279,213	3,259,790	207.57	174.41	53,041	29,494	2.57	1.58
Berrien	2,031,004	942,240	189.92	142.35	18,626	6,807	1.74	1.03
Bibb	15,625,355	8,759,462	368.78	322.67	367,166	175,588	8.67	6.47
Brooks	2,731,975	1,832,549	195.43	156.27	26,121	15,758	1.87	1.34
Bryan	609,073	428,088	110.34	86.85	6,084	6,558	1.10	1.33
Bullock	2,278,982	1,050,398	166.20	130.44	21,425	9,253	1.56	1.15
Burke	3,078,727	2,308,517	108.02	85.10	27,395	20,038	0.96	0.74
Butts	1,229,656	865,919	116.39	104.19	18,765	8,892	1.78	1.07
Calhoun	901,834	676,810	106.88	96.36	8,311	6,580	0.98	0.94
Camden	768,905	538,472	124.46	87.09	6,228	6,290	1.01	1.02
Campbell	1,538,231	1,449,009	168.76	145.34	14,632	11,401	1.61	1.14
Carroll	3,113,937	1,987,088	139.63	117.61	31,234	18,307	1.40	1.08
Catoosa	959,026	805,115	176.58	169.89	6,818	6,450	1.26	1.36
Charlton	389,869	217,193	116.90	100.83	2,714	4,375	0.81	2.03
Chatham	28,916,880	17,672,222	500.81	392.52	765,326	491,459	13.25	10.92
Chattahoochee	513,868	504,418	104.83	88.96	5,375	5,243	1.10	0.92

TABLE 4.—ASSESSED VALUATION OF PROPERTY TAXED AND AD VALOREM TAXATION, TOTAL AND PER CAPITA, BY COUNTIES: 1880 AND 1890—Continued.

GEORGIA—Continued.

COUNTIES.	ASSESSED VALUATION OF PROPERTY TAXED.				AD VALOREM TAXATION.			
	Total.		Per capita.		Total.		Per capita.	
	1890	1880	1890	1880	1890	1880	1890	1880
Chattooga	$2,121,179	$1,452,245	$189.36	$144.02	$15,824	$11,210	$1.41	$1.12
Cherokee	2,058,202	1,692,209	133.55	118.13	18,628	14,122	1.21	0.99
Clarke	6,647,165	4,430,265	437.72	378.59	112,704	60,627	7.42	5.18
Clay	1,053,979	760,121	134.83	114.30	10,122	9,549	1.29	1.44
Clayton	1,340,130	1,225,891	161.56	152.72	11,353	10,768	1.37	1.34
Clinch	1,047,949	666,053	157.54	160.96	8,997	4,871	1.35	1.18
Cobb	4,764,569	3,338,479	213.79	160.91	44,372	33,252	1.99	1.60
Coffee	1,751,300	797,548	167.06	157.31	16,092	5,225	1.54	1.03
Colquitt	811,842	294,634	169.35	116.59	6,056	2,468	1.26	0.98
Columbia	1,041,250	892,405	92.30	85.28	16,820	10,838	1.49	1.04
Coweta	3,933,666	2,963,015	175.97	140.37	32,848	22,742	1.47	1.08
Crawford	874,600	712,334	93.89	82.29	4,688	7,039	0.50	0.81
Dade	1,657,119	691,392	290.37	147.04	13,208	4,813	2.31	1.02
Dawson	677,685	567,601	120.76	97.24	6,099	4,196	1.09	0.72
Decatur	2,934,737	2,025,725	147.11	106.21	26,997	24,149	1.35	1.27
Dekalb	4,419,320	2,372,986	257.10	163.69	47,806	19,189	2.78	1.32
Dodge	1,597,739	681,244	139.52	127.15	16,626	9,019	1.45	1.68
Dooly	2,852,737	1,328,229	157.21	106.94	29,897	10,980	1.65	0.88
Dougherty	3,332,991	2,398,514	273.06	190.03	50,804	29,512	4.16	2.32
Douglas	1,159,263	697,462	148.74	100.59	13,926	5,311	1.79	0.77
Early	1,366,106	805,308	139.51	105.81	13,423	7,489	1.37	0.98
Echols	356,452	244,896	115.77	95.92	2,988	2,496	0.97	0.98
Effingham	1,114,364	640,795	199.03	107.17	8,061	5,472	1.44	0.92
Elbert	1,980,416	1,344,549	128.80	103.77	16,644	13,178	1.08	1.02
Emanuel	2,065,228	1,247,171	140.46	127.80	18,027	12,291	1.23	1.26
Fannin	616,105	432,833	70.62	59.74	5,675	4,661	0.65	0.64
Fayette	975,926	863,768	111.82	100.38	8,349	9,119	0.96	1.06
Floyd	8,377,292	5,193,583	295.07	212.69	129,282	61,754	4.55	2.53
Forsyth	1,397,131	1,227,243	125.25	116.23	11,122	9,774	1.00	0.93
Franklin	1,804,420	1,227,647	123.00	107.19	12,640	10,240	0.86	0.89
Fulton	46,055,207	20,343,525	544.03	414.02	976,882	439,252	11.54	8.94
Gilmer	709,786	557,047	78.22	66.43	7,636	5,365	0.84	0.64
Glascock	481,570	415,153	129.45	116.06	4,989	4,717	1.34	1.32
Glynn	6,720,698	1,170,644	500.80	180.18	136,937	25,104	9.76	3.86
Gordon	2,161,848	1,826,924	169.45	163.54	21,194	14,677	1.66	1.31
Greene	2,136,689	2,092,354	125.31	119.24	19,267	21,165	1.13	1.21
Gwinnett	2,735,611	2,405,689	137.47	123.17	23,687	20,662	1.19	1.06
Habersham	1,536,808	834,939	132.79	95.77	14,450	8,452	1.25	0.97
Hall	3,867,344	2,074,198	214.29	135.59	45,067	17,386	2.50	1.14
Hancock	2,445,244	2,367,398	142.59	139.35	24,070	23,320	1.40	1.37
Haralson	1,672,459	630,240	147.80	105.50	29,746	6,371	2.63	1.07
Harris	1,865,308	1,790,073	111.05	113.60	18,392	15,098	1.09	0.95
Hart	1,260,945	986,781	115.82	108.51	10,087	6,394	0.93	0.70
Heard	1,088,609	933,540	113.91	106.46	10,622	11,884	1.11	1.36
Henry	1,939,551	1,647,632	119.58	116.09	16,535	15,564	1.02	1.10
Houston	2,871,197	2,297,564	132.85	102.51	28,490	24,583	1.32	1.10
Irwin	1,362,466	516,515	215.72	191.59	11,800	3,844	1.87	1.43
Jackson	2,802,470	1,780,172	146.14	109.23	22,405	17,718	1.17	1.09
Jasper	1,545,559	1,133,495	111.36	95.65	14,589	12,780	1.05	1.08
Jefferson	2,194,721	2,066,606	127.50	131.87	20,500	19,425	1.19	1.24
Johnson	1,034,231	531,202	168.74	110.67	11,791	4,777	1.92	1.00
Jones	1,267,196	1,098,849	99.71	94.62	10,720	9,377	0.84	0.81
Laurens	2,006,027	1,051,931	145.92	104.64	23,827	12,945	1.73	1.29
Lee	1,252,786	979,310	138.06	92.59	14,293	12,204	1.58	1.15
Liberty	1,478,114	888,193	114.70	83.41	19,747	5,543	1.53	0.52
Lincoln	634,743	671,733	103.28	104.76	4,553	5,592	0.74	0.87
Lowndes	2,930,511	1,298,606	194.05	117.53	24,972	11,936	1.65	1.08
Lumpkin	701,844	539,304	102.21	82.64	6,833	5,557	1.00	0.85
McDuffie	969,722	805,453	110.33	85.24	11,347	9,932	1.29	1.05
McIntosh	919,988	725,358	142.19	116.22	18,923	6,945	2.92	1.11
Macon	1,904,248	1,327,807	144.45	113.73	31,757	13,298	2.41	1.14
Madison	1,079,322	882,843	97.91	110.66	12,943	7,424	1.17	0.93
Marion	1,190,770	859,588	154.09	99.98	14,730	7,361	1.91	0.86
Meriwether	2,038,143	1,503,662	98.27	85.19	17,492	14,528	0.84	0.82
Miller	587,034	334,027	137.32	89.79	4,960	3,643	1.16	0.98
Milton	984,376	840,992	158.57	134.32	7,836	7,361	1.26	1.18
Mitchell	1,687,310	1,193,900	154.71	127.12	16,217	14,744	1.49	1.57
Monroe	2,376,577	2,199,282	124.19	116.93	24,051	22,504	1.26	1.20
Montgomery	1,426,465	730,631	154.25	135.78	9,415	5,987	1.02	1.11
Morgan	2,903,380	2,090,611	181.00	148.99	26,408	14,814	1.65	1.06
Murray	1,306,658	1,074,565	154.43	129.95	13,186	8,890	1.56	1.08
Muscogee	15,000,098	7,634,875	540.33	395.14	242,219	95,089	8.73	4.92
Newton	2,373,542	2,024,025	165.87	148.57	25,894	17,997	1.81	1.32
Oconee	1,159,609	777,935	150.34	122.49	11,942	6,395	1.55	1.01
Oglethorpe	1,673,012	1,601,480	98.70	103.99	16,871	15,880	1.00	1.03
Paulding	1,424,222	1,210,841	119.20	111.22	12,449	10,241	1.04	0.94
Pickens	819,215	528,469	100.12	77.83	10,917	6,047	1.33	0.89
Pierce	1,185,554	544,283	185.85	119.94	10,315	4,629	1.62	1.02
Pike	2,745,040	2,357,048	168.41	148.72	26,907	21,685	1.65	1.37
Polk	2,815,727	1,673,805	188.41	140.04	44,112	13,401	2.95	1.12

TABLE 4.—ASSESSED VALUATION OF PROPERTY TAXED AND AD VALOREM TAXATION, TOTAL AND PER CAPITA, BY COUNTIES: 1880 AND 1890—Continued.

GEORGIA—Continued.

COUNTIES.	ASSESSED VALUATION OF PROPERTY TAXED.				AD VALOREM TAXATION.			
	Total.		Per capita.		Total.		Per capita.	
	1890	1880	1890	1880	1890	1880	1890	1880
Pulaski	$2,051,903	$1,566,227	$123.91	$111.41	$19,510	$19,434	$1.18	$1.38
Putnam	2,042,384	1,082,656	137.61	115.73	19,726	16,104	1.33	1.11
Quitman	653,771	586,078	146.22	133.44	5,884	5,180	1.32	1.18
Rabun	562,172	316,177	100.28	68.23	6,005	4,080	1.07	1.07
Randolph	2,106,004	1,642,084	137.94	123.09	21,840	18,484	1.43	1.39
Richmond	22,953,300	15,328,452	567.88	442.19	455,587	317,123	10.08	9.15
Rockdale	1,268,762	1,160,995	186.23	169.79	14,566	10,455	2.14	1.53
Schley	732,214	553,483	134.52	104.39	7,531	5,168	1.38	0.97
Screven	1,446,587	1,081,722	100.29	84.60	21,410	13,980	1.48	1.09
Spalding	3,119,889	2,017,879	237.85	160.34	50,615	28,831	3.86	2.29
Stewart	1,944,587	1,454,896	124.00	103.94	23,072	13,215	1.47	0.94
Sumter	5,835,240	2,991,898	263.95	164.04	105,376	33,075	4.77	1.81
Talbot	1,475,807	1,264,018	111.31	89.55	14,349	12,591	1.08	0.89
Taliaferro	696,886	684,080	95.58	97.25	11,971	5,426	1.64	0.77
Tattnall	2,363,694	930,359	230.54	133.14	15,269	7,414	1.49	1.06
Taylor	898,325	815,213	103.66	94.83	8,649	8,347	1.00	0.97
Telfair	802,015	658,682	146.43	136.43	11,319	7,355	2.07	1.52
Terrell	2,324,459	1,276,405	160.27	122.13	33,870	12,866	2.34	1.23
Thomas	5,107,516	2,536,419	195.29	123.15	51,789	24,274	1.98	1.18
Towns	366,068	248,277	90.08	76.14	3,097	2,004	0.76	0.61
Troup	3,718,400	2,983,851	179.43	145.09	44,919	33,192	2.17	1.61
Twiggs	748,887	653,647	91.38	73.30	6,329	8,902	0.77	1.00
Union	616,080	429,570	79.58	66.80	4,292	3,786	0.55	0.59
Upson	1,429,513	1,444,657	117.29	116.50	16,082	19,483	1.32	1.57
Walker	2,494,508	1,753,891	187.81	158.64	17,661	11,486	1.33	1.04
Walton	2,518,038	2,362,910	144.16	151.26	19,263	20,358	1.10	1.30
Ware	1,936,749	550,616	219.81	132.39	28,101	6,030	3.19	1.45
Warren	1,365,263	1,214,270	124.60	111.55	10,363	9,521	0.95	0.87
Washington	3,889,619	2,806,251	154.12	127.77	35,926	36,223	1.42	1.65
Wayne	1,257,193	670,978	167.96	112.20	13,428	5,643	1.79	0.94
Webster	761,721	625,786	133.75	119.49	6,464	5,266	1.14	1.01
White	673,417	479,899	109.48	89.85	6,616	3,633	1.08	0.68
Whitfield	2,867,761	1,920,990	222.03	161.43	39,627	17,572	3.07	1.48
Wilcox	1,397,737	402,572	175.16	129.49	12,871	3,530	1.61	1.14
Wilkes	3,096,595	2,785,087	171.26	174.23	33,007	18,617	1.83	1.16
Wilkinson	1,250,892	1,209,195	116.03	100.26	14,442	11,200	1.34	0.93
Worth	1,477,609	625,345	147.06	106.13	8,263	6,366	0.82	1.08

IDAHO.

The State	25,748,437	6,440,876	305.13	197.51	761,561	195,887	9.02	6.01
Ada	3,744,642	1,325,152	447.50	283.52	102,307	41,910	12.23	8.97
Alturas	649,104	371,591	246.90	219.49	29,800	21,608	11.34	12.76
Bear Lake	922,913	148,479	152.37	45.90	25,436	5,644	4.20	1.74
Bingham	3,177,658	.....	234.08	.....	101,404	.....	7.47	.....
Boise	711,982	713,527	213.04	222.01	16,874	21,737	5.05	6.76
Cassia	701,938	304,378	223.33	232.00	18,251	9,639	5.81	7.35
Custer	733,470	.....	337.07	.....	24,938	.....	11.46	.....
Elmore	1,063,499	.....	568.72	.....	27,023	.....	14.45	.....
Idaho	1,002,877	532,983	339.38	262.42	18,676	16,722	6.32	8.23
Kootenai	1,480,959	.....	360.51	.....	43,319	.....	10.55	.....
Latah	2,755,295	.....	300.37	.....	77,838	.....	8.49	.....
Lemhi	669,995	532,722	349.87	238.89	16,750	12,490	8.75	5.60
Logan	1,972,848	.....	473.22	.....	67,476	.....	16.19	.....
Nez Perces	1,409,749	864,737	495.17	218.09	36,370	19,724	12.77	4.97
Oneida	1,086,990	878,722	159.41	126.18	30,489	18,712	4.47	2.69
Owyhee	838,271	542,896	414.78	380.71	21,637	17,511	10.71	12.28
Shoshone	1,707,841	45,646	317.32	97.33	66,913	4,635	12.43	9.88
Washington	1,118,406	180,043	291.56	204.83	36,060	5,555	9.40	6.32

ILLINOIS.

The State	809,682,926	786,616,394	211.61	255.57	33,090,429	19,283,413	8.65	6.27
Adams	13,330,473	17,189,806	215.40	290.69	517,482	458,525	8.36	7.75
Alexander	2,178,377	1,835,802	131.52	123.97	125,540	77,088	7.58	5.21
Bond	3,003,401	2,846,170	206.42	191.45	55,739	80,391	3.83	5.41
Boone	3,358,937	4,840,440	275.26	420.62	75,366	49,390	6.18	4.29
Brown	2,177,225	2,597,943	182.18	199.21	57,890	53,255	4.84	4.08
Bureau	10,877,607	12,432,214	310.66	374.78	294,661	176,328	8.42	5.32
Calhoun	795,047	1,001,509	103.90	134.12	20,903	19,285	2.73	2.58
Carroll	4,944,182	4,775,274	269.88	281.30	125,354	78,742	6.84	4.64
Cass	3,533,536	4,145,067	221.36	286.00	121,368	109,779	7.60	7.57
Champaign	10,152,110	11,953,432	240.81	292.52	351,591	229,258	8.34	5.61
Christian	7,582,770	8,865,550	248.36	314.08	205,948	158,408	6.75	5.61
Clark	3,020,961	3,102,898	137.95	141.72	94,704	87,942	4.32	4.02
Clay	1,943,422	2,869,114	115.87	177.19	84,699	63,747	5.05	3.94
Clinton	3,354,786	3,774,239	192.68	201.68	68,378	73,973	3.93	3.95
Coles	5,670,210	6,427,535	188.42	237.69	216,577	181,004	7.20	6.69

TABLE 4.—ASSESSED VALUATION OF PROPERTY TAXED AND AD VALOREM TAXATION, TOTAL AND PER CAPITA, BY COUNTIES: 1880 AND 1890—Continued.

ILLINOIS—Continued.

COUNTIES.	ASSESSED VALUATION OF PROPERTY TAXED.				AD VALOREM TAXATION.			
	Total.		Per capita.		Total.		Per capita.	
	1890	1880	1890	1880	1890	1880	1890	1880
Cook	$240,230,792	$148,982,303	$201.55	$245.23	$15,097,133	$6,001,621	$12.67	$9.88
Crawford	2,083,384	2,146,351	120.55	132.52	80,088	74,893	4.63	4.62
Cumberland	1,736,823	1,813,472	112.47	131.86	65,723	37,458	4.26	2.72
Dekalb	8,163,052	8,769,447	301.60	327.61	211,664	136,465	7.82	5.10
Dewitt	4,221,546	5,379,759	248.17	316.27	167,536	143,088	9.85	8.41
Douglas	4,279,373	4,809,003	242.20	303.35	136,400	84,120	7.72	5.31
Dupage	5,485,276	6,690,040	243.24	349.46	151,934	90,481	6.74	4.72
Edgar	6,281,789	7,386,232	234.51	289.67	218,214	154,219	8.15	6.05
Edwards	1,526,659	1,894,837	161.65	220.41	36,438	33,196	3.86	3.86
Effingham	3,088,090	2,958,392	159.53	156.36	85,135	66,974	4.40	3.54
Fayette	4,156,622	4,171,221	177.88	179.48	99,202	96,231	4.25	4.14
Ford	3,678,352	4,064,978	215.93	269.22	146,669	81,251	8.61	5.38
Franklin	1,290,874	1,450,956	75.32	89.96	39,623	34,019	2.31	2.11
Fulton	9,549,029	12,057,721	221.50	292.38	276,636	176,760	6.42	4.29
Gallatin	1,321,233	1,554,707	88.47	120.89	59,958	52,953	4.01	4.12
Greene	5,717,699	6,009,987	240.33	261.19	149,773	120,363	6.30	5.23
Grundy	5,953,578	5,638,820	240.37	337.01	138,470	96,943	6.59	5.79
Hamilton	1,564,959	1,445,773	87.92	86.51	46,261	52,959	2.60	3.17
Hancock	8,180,723	10,224,771	256.39	289.35	197,711	174,887	6.20	4.95
Hardin	484,079	547,824	66.92	90.94	16,271	23,849	2.25	3.96
Henderson	2,990,271	3,496,224	302.78	326.68	65,969	100,049	6.68	9.33
Henry	9,872,595	11,816,867	296.14	322.89	230,155	176,436	6.90	4.82
Iroquois	8,774,346	9,774,488	249.51	275.72	232,645	158,609	6.62	4.47
Jackson	2,980,692	2,462,261	107.18	109.41	120,372	100,874	4.33	4.48
Jasper	1,776,420	2,196,753	97.67	151.34	74,461	59,305	4.09	4.09
Jefferson	2,390,463	2,326,042	105.82	112.45	87,561	75,331	3.88	3.64
Jersey	3,510,151	4,693,307	237.01	301.98	83,644	81,731	5.65	5.26
Jo Daviess	4,488,239	4,725,659	178.81	171.67	149,915	100,721	5.97	3.66
Johnson	1,431,386	1,020,052	95.34	78.00	59,235	70,017	3.95	5.40
Kane	13,733,816	12,793,294	211.09	284.08	569,287	317,753	8.75	7.07
Kankakee	5,358,957	5,216,189	186.52	208.26	220,523	123,581	7.68	4.93
Kendall	3,734,210	4,729,028	308.46	361.46	75,303	49,075	6.22	3.75
Knox	10,938,841	13,053,391	282.28	340.43	298,483	276,582	7.70	7.21
Lake	5,608,577	5,541,555	231.42	260.22	171,498	90,731	7.08	4.26
Lasalle	17,831,392	20,070,861	220.69	285.09	616,357	440,613	7.63	6.26
Lawrence	1,928,026	2,090,554	131.22	153.01	68,590	43,307	4.67	3.17
Lee	7,520,227	8,969,001	287.17	326.25	207,036	156,347	7.91	5.69
Livingston	10,664,955	11,844,390	277.34	308.05	288,771	164,982	7.51	4.29
Logan	7,780,060	10,034,753	305.23	400.80	224,237	190,883	8.80	7.62
McDonough	7,106,320	8,910,319	258.72	318.57	204,223	135,018	7.44	4.83
McHenry	6,605,991	8,020,876	252.97	322.02	158,675	112,032	6.08	4.53
McLean	18,402,754	20,331,103	291.94	338.29	539,043	374,504	8.55	6.23
Macon	8,838,559	9,436,978	232.09	307.74	317,245	201,111	8.33	6.56
Macoupin	9,703,751	11,010,194	240.31	292.11	279,142	272,427	6.91	7.23
Madison	11,818,339	14,077,894	229.33	280.85	323,077	348,941	6.27	6.96
Marion	3,799,306	4,580,899	156.09	193.40	102,758	68,801	4.22	2.90
Marshall	4,269,008	4,971,651	312.68	330.23	108,723	88,601	7.96	5.89
Mason	3,677,815	4,456,009	228.90	274.35	182,224	137,760	11.34	8.48
Massac	1,183,778	1,014,272	104.64	97.12	45,097	30,832	3.99	2.95
Menard	3,731,122	4,487,454	284.38	344.55	98,279	91,861	7.49	7.05
Mercer	5,736,634	6,587,512	309.34	337.79	132,214	95,629	7.13	4.90
Monroe	2,602,001	2,564,492	200.96	187.44	65,789	76,857	5.08	5.62
Montgomery	7,194,288	6,716,191	239.79	239.20	173,349	117,960	5.78	4.20
Morgan	8,411,937	9,196,771	257.75	291.83	241,789	227,496	7.41	7.22
Moultrie	3,169,388	3,589,157	218.24	262.00	109,983	70,132	7.59	5.12
Ogle	8,936,998	10,030,184	311.29	335.04	244,708	154,256	8.52	5.15
Peoria	15,102,659	14,105,512	214.50	254.82	674,184	460,937	9.58	8.33
Perry	2,037,049	2,192,469	116.21	136.97	59,282	65,937	3.38	4.12
Piatt	4,842,230	5,187,251	283.80	332.88	162,587	67,912	9.53	4.36
Pike	7,008,254	8,979,894	226.07	266.06	224,098	178,095	7.23	5.28
Pope	1,088,131	1,191,530	77.63	89.89	33,222	41,902	2.37	3.16
Pulaski	806,246	686,078	71.00	72.17	40,660	98,550	3.58	10.37
Putnam	1,438,770	1,981,604	304.18	356.79	47,535	44,011	10.05	7.92
Randolph	4,020,366	4,470,184	160.50	174.00	110,812	112,057	4.42	4.39
Richland	1,770,344	2,137,164	117.87	137.48	84,372	64,545	5.62	4.15
Rock Island	7,024,133	7,924,038	167.57	206.88	350,891	249,541	8.37	6.52
St. Clair	15,430,176	15,466,307	231.79	250.24	485,861	420,467	7.30	6.80
Saline	1,670,408	1,387,423	86.36	87.04	68,325	67,420	3.53	4.23
Sangamon	15,351,434	17,318,488	250.86	327.42	570,596	262,247	9.32	4.96
Schuyler	3,043,942	3,832,946	190.09	235.89	79,636	76,327	4.97	4.70
Scott	2,621,420	2,877,632	254.41	267.91	60,534	52,830	5.87	4.92
Shelby	6,231,250	7,853,500	199.78	259.45	200,539	124,605	6.43	4.12
Stark	3,541,028	4,013,021	354.74	358.08	102,992	65,099	10.32	5.81
Stephenson	7,853,788	8,048,645	250.62	251.81	214,578	142,761	6.85	4.47
Tazewell	8,186,168	9,921,960	276.97	334.46	272,530	194,964	9.22	6.57
Union	1,797,930	1,672,941	83.43	92.42	64,426	47,415	2.99	2.62
Vermilion	10,968,673	12,312,805	219.79	296.07	420,270	211,896	8.42	5.10
Wabash	1,600,417	1,920,066	134.87	193.07	60,958	64,580	5.14	6.49
Warren	6,850,547	7,883,544	321.91	343.76	228,141	165,983	10.72	7.24
Washington	3,548,678	4,226,312	184.23	200.19	95,073	119,900	4.94	5.68
Wayne	2,685,359	2,722,511	112.80	127.87	93,772	83,390	3.94	3.92

TABLE 4.—ASSESSED VALUATION OF PROPERTY TAXED AND AD VALOREM TAXATION, TOTAL AND PER CAPITA, BY COUNTIES: 1880 AND 1890—Continued.

ILLINOIS—Continued.

COUNTIES.	ASSESSED VALUATION OF PROPERTY TAXED.				AD VALOREM TAXATION.			
	Total.		Per capita.		Total.		Per capita.	
	1890	1880	1890	1880	1890	1880	1890	1880
White	$2,754,197	$2,706,577	$110.15	$117.23	$111,957	$80,691	$4.48	$3.50
Whiteside	7,701,890	9,069,026	249.62	293.64	229,577	167,472	7.44	5.42
Will	12,630,568	13,017,125	203.70	243.67	419,717	221,294	6.77	4.14
Williamson	1,805,352	1,444,222	81.23	74.74	61,898	46,185	2.78	2.39
Winnebago	9,990,576	9,452,420	250.15	309.86	310,377	171,231	7.77	5.61
Woodford	5,771,264	7,116,837	269.32	329.18	143,136	100,079	6.68	4.63

INDIANA.

The State	856,838,472	727,815,131	390.82	367.90	15,584,054	10,843,630	7.11	5.48
Adams	5,590,520	3,446,525	277.02	224.02	102,051	65,096	5.06	4.23
Allen	28,501,685	18,996,495	427.38	346.89	605,139	443,606	9.07	8.10
Bartholomew	11,373,784	9,779,622	476.55	429.36	257,542	131,772	10.79	5.79
Benton	5,904,914	5,241,303	496.09	471.85	106,990	85,804	8.99	7.72
Blackford	3,115,000	2,058,419	297.77	256.66	54,915	29,933	5.25	3.73
Boone	9,792,060	8,885,290	368.51	342.77	155,480	90,342	5.85	3.49
Brown	1,696,805	1,544,780	155.88	150.50	24,082	25,199	2.39	2.46
Carroll	8,380,380	7,186,348	418.58	391.73	139,507	103,868	6.97	5.66
Cass	10,953,665	9,123,863	351.62	330.44	272,613	232,309	8.75	8.41
Clark	9,135,135	7,640,671	301.90	267.06	199,062	146,932	6.58	5.14
Clay	7,169,609	5,104,541	234.79	197.44	118,563	101,922	3.88	3.94
Clinton	10,133,340	7,717,005	370.24	328.77	210,701	108,864	7.70	4.64
Crawford	1,384,358	1,194,414	99.30	96.67	34,744	25,644	2.49	2.08
Daviess	6,486,960	5,337,199	247.34	247.64	113,625	79,608	4.33	3.69
Dearborn	8,312,590	8,147,040	355.79	305.46	142,195	160,696	6.09	6.03
Decatur	9,557,150	9,235,787	495.78	466.95	179,003	122,611	9.29	6.20
Dekalb	7,115,900	5,759,934	292.75	284.79	155,242	70,148	6.39	3.47
Delaware	11,259,230	8,543,299	373.68	372.65	211,153	136,820	7.01	5.97
Dubois	3,872,480	2,880,004	191.21	180.09	62,077	40,124	3.07	2.51
Elkhart	13,897,361	12,390,667	354.52	370.38	278,137	183,241	7.10	5.48
Fayette	7,321,498	6,841,182	579.69	600.42	104,941	69,840	8.31	6.13
Floyd	11,203,130	8,924,485	380.31	362.93	119,016	139,689	4.04	5.31
Fountain	7,584,540	7,283,107	387.80	360.05	164,945	93,197	8.43	4.61
Franklin	7,767,210	7,510,215	422.91	373.79	112,928	103,692	6.15	5.16
Fulton	5,465,385	4,882,355	326.37	341.40	91,127	52,858	5.44	3.70
Gibson	10,111,925	9,210,851	405.78	405.01	155,405	89,516	6.24	3.94
Grant	10,468,715	7,372,100	332.41	312.14	229,262	108,136	7.28	4.58
Greene	5,944,360	5,090,633	243.83	221.37	98,714	64,142	4.05	2.79
Hamilton	9,936,495	8,977,205	380.37	361.97	179,763	127,285	6.88	5.13
Hancock	8,718,863	7,478,475	489.03	436.75	145,693	74,562	8.17	4.35
Harrison	4,371,275	3,931,776	210.30	184.37	67,913	49,296	3.27	2.31
Hendricks	11,246,698	10,178,942	523.15	442.93	154,262	121,183	7.18	5.27
Henry	13,389,670	11,494,028	560.73	478.60	200,953	175,098	8.42	7.29
Howard	8,223,365	6,061,541	314.04	309.51	164,462	91,474	6.28	4.67
Huntington	9,202,145	7,084,085	392.88	324.88	166,803	115,876	7.12	5.31
Jackson	6,932,185	5,705,925	287.18	247.55	143,565	92,444	5.95	4.01
Jasper	3,838,925	2,678,814	343.22	283.05	85,352	42,518	7.63	4.49
Jay	7,678,650	5,686,535	327.06	294.91	142,113	84,938	6.05	4.41
Jefferson	7,461,175	6,540,639	304.45	251.79	145,449	137,441	5.93	5.29
Jennings	3,529,895	2,952,251	241.64	179.44	70,446	43,989	4.82	2.67
Johnson	10,346,245	9,865,010	528.92	504.94	169,715	85,139	8.68	4.36
Knox	11,564,580	10,099,255	412.37	383.65	188,812	132,650	6.73	5.04
Kosciusko	11,576,009	9,522,807	404.12	359.43	187,606	128,927	6.55	4.87
Lagrange	6,463,815	6,344,685	413.95	405.93	93,143	90,836	5.96	5.81
Lake	10,582,070	4,792,185	443.02	317.55	162,604	65,601	6.81	4.35
Laporte	16,436,597	12,195,570	477.18	393.60	243,236	214,218	7.06	6.91
Lawrence	5,690,585	5,743,230	287.52	309.72	101,080	104,214	5.11	5.62
Madison	11,337,010	9,282,220	310.71	337.20	233,685	134,158	6.40	4.87
Marion	78,148,190	66,759,285	553.63	649.52	1,379,909	829,738	9.78	8.07
Marshall	8,959,550	6,479,771	376.17	276.75	141,329	88,108	5.93	3.76
Martin	2,456,025	1,833,831	175.77	136.09	54,292	69,284	3.89	5.14
Miami	8,677,155	6,634,737	336.02	275.49	196,721	151,531	7.62	6.29
Monroe	5,751,035	5,138,965	325.41	323.71	96,380	71,499	5.45	4.50
Montgomery	15,862,649	13,492,935	566.02	493.96	271,191	181,011	9.68	6.63
Morgan	7,745,890	7,186,010	415.49	389.21	141,061	89,794	7.57	4.75
Newton	3,633,769	2,885,665	412.79	353.33	69,138	47,522	7.85	5.82
Noble	8,714,642	7,306,222	373.07	318.27	148,300	86,360	6.35	3.76
Ohio	1,456,445	1,702,480	293.93	306.04	23,632	32,992	4.77	5.93
Orange	3,599,717	3,437,135	245.25	239.30	54,546	44,076	3.72	3.07
Owen	4,876,536	4,941,555	324.24	310.77	72,416	58,596	4.81	3.69
Parke	9,887,040	9,188,467	487.14	472.17	147,991	102,326	7.29	5.26
Perry	2,438,465	2,232,110	133.69	131.32	52,886	50,058	2.90	2.95
Pike	3,922,535	3,172,854	211.53	193.67	72,538	50,066	3.91	3.06
Porter	9,134,565	6,348,950	506.01	368.55	158,086	108,851	8.76	6.32
Posey	8,414,715	7,164,346	390.85	343.50	143,754	107,014	6.68	5.13
Pulaski	2,964,075	2,534,134	263.87	257.25	62,912	57,234	5.60	5.81
Putnam	13,225,075	11,687,659	592.12	519.43	156,901	157,694	7.02	7.01
Randolph	12,626,460	10,702,325	449.58	404.85	217,543	123,502	7.75	4.67
Ripley	4,277,450	3,837,710	221.06	177.45	70,739	52,876	3.66	2.44
Rush	12,357,675	11,952,830	649.24	621.31	195,580	115,876	10.28	6.02

TABLE 4.—ASSESSED VALUATION OF PROPERTY TAXED AND AD VALOREM TAXATION, TOTAL AND PER CAPITA, BY COUNTIES: 1880 AND 1890—Continued.

INDIANA—Continued.

COUNTIES.	ASSESSED VALUATION OF PROPERTY TAXED.				AD VALOREM TAXATION.			
	Total.		Per capita.		Total.		Per capita.	
	1890	1880.	1890	1880	1890	1880	1890	1880
St. Joseph	$16,175,560	$13,824,505	$380.99	$416.68	$313,573	$164,781	$7.39	$4.97
Scott	1,819,035	1,457,451	232.23	174.69	36,342	17,035	4.64	2.04
Shelby	12,811,335	12,071,360	503.31	477.94	196,059	140,449	7.70	5.56
Spencer	4,993,355	4,761,501	226.35	215.24	96,004	72,779	4.35	3.29
Starke	2,370,581	983,714	323.01	192.70	56,322	20,520	7.67	4.02
Steuben	4,237,070	3,740,145	292.66	255.39	93,639	76,998	6.47	5.26
Sullivan	6,867,520	6,411,840	313.92	315.30	114,804	73,823	5.25	3.63
Switzerland	2,915,735	3,154,745	233.00	236.56	50,358	44,775	4.02	3.36
Tippecanoe	20,721,430	19,837,535	590.72	551.56	485,632	330,242	13.84	9.18
Tipton	4,686,630	2,898,989	258.12	201.22	83,625	71,015	4.61	4.93
Union	4,971,575	5,025,410	709.62	654.95	84,322	45,755	12.04	5.96
Vanderburg	22,727,590	20,931,105	380.00	406.08	598,982	564,567	10.01	13.38
Vermilion	5,549,370	5,053,609	421.88	420.26	79,534	55,804	6.05	4.65
Vigo	25,782,255	21,950,670	513.64	480.76	510,790	380,072	10.18	8.32
Wabash	12,440,410	10,079,215	458.62	399.32	204,822	202,273	7.55	8.01
Warren	5,591,905	5,562,020	510.44	483.78	102,151	73,896	9.32	6.43
Warrick	4,977,600	4,405,075	235.23	222.98	95,062	120,037	4.49	5.95
Washington	5,807,535	5,536,847	311.91	292.10	91,672	52,509	4.92	2.77
Wayne	23,967,162	23,003,242	636.95	595.74	418,125	268,357	11.11	6.95
Wells	7,121,115	5,756,145	331.00	312.12	128,395	66,021	5.97	3.58
White	5,893,715	4,721,719	376.09	342.28	115,280	54,107	7.36	3.92
Whitley	7,344,440	5,994,341	413.35	353.84	124,302	63,285	7.00	3.74

IOWA.

The State	519,246,110	398,671,251	271.59	245.39	15,175,432	10,261,605	7.94	6.32
Adair	3,877,567	3,827,537	266.79	328.07	106,904	101,829	7.36	8.73
Adams	3,226,430	2,788,404	262.48	234.56	82,156	77,807	6.68	6.55
Allamakee	3,430,030	3,888,121	191.55	196.46	93,925	84,687	5.25	4.28
Appanoose	4,752,220	4,078,906	250.63	245.19	109,411	75,893	5.77	4.56
Audubon	3,317,660	1,947,984	267.29	261.54	94,025	52,460	7.65	7.04
Benton	7,730,040	6,985,248	319.71	280.67	168,540	134,934	6.97	5.42
Black Hawk	6,767,350	6,395,358	279.42	267.44	179,689	139,783	7.42	5.85
Boone	5,050,580	3,977,731	212.46	190.89	141,926	101,533	5.97	4.87
Bremer	3,704,750	2,864,105	253.23	203.40	97,056	81,190	6.63	5.77
Buchanan	5,300,240	5,088,539	279.00	274.37	120,969	93,856	6.37	5.06
Buena Vista	2,941,740	1,742,300	217.13	231.17	100,082	73,889	7.39	9.80
Butler	4,292,500	3,372,557	277.60	235.96	110,954	95,061	7.18	6.65
Calhoun	2,987,330	1,611,707	227.92	288.06	102,764	45,180	7.84	8.08
Carroll	4,257,390	2,625,013	226.12	212.53	132,006	96,989	7.01	7.85
Cass	5,993,780	4,908,605	305.10	289.71	168,911	119,119	8.60	7.03
Cedar	6,773,330	5,642,125	371.08	297.96	132,592	107,574	7.26	5.68
Cerro Gordo	3,052,900	3,097,481	265.04	270.26	102,832	83,674	6.92	7.30
Cherokee	3,592,590	1,924,024	229.43	233.50	126,230	69,072	8.06	8.38
Chickasaw	3,077,520	2,697,090	204.91	185.57	89,346	76,300	5.95	5.25
Clarke	3,369,850	3,212,005	297.37	278.99	76,150	67,906	6.72	5.90
Clay	2,280,730	1,044,233	245.00	245.82	91,840	32,280	9.87	7.60
Clayton	6,154,990	6,051,558	230.24	209.91	137,186	149,250	5.13	5.18
Clinton	9,061,895	8,358,309	219.95	227.36	302,993	218,840	7.35	5.95
Crawford	4,678,740	3,006,472	247.63	242.20	159,470	100,011	8.44	8.06
Dallas	5,871,390	4,870,399	286.70	259.81	141,256	111,206	6.90	5.93
Davis	3,861,980	3,644,310	253.11	221.30	80,539	54,556	5.28	3.31
Decatur	3,753,020	3,103,286	239.92	202.35	87,272	55,960	5.58	3.65
Delaware	4,787,960	4,440,501	275.98	247.38	113,938	94,210	6.57	5.25
Des Moines	9,123,980	7,999,934	258.29	241.70	369,231	281,975	10.45	8.52
Dickinson	1,367,980	634,686	316.08	333.87	43,627	25,070	10.08	13.19
Dubuque	11,641,310	9,696,215	233.54	225.51	487,199	362,749	9.77	8.44
Emmet	1,106,384	715,039	258.86	461.32	39,808	21,791	9.31	14.06
Fayette	5,441,760	5,288,460	235.16	237.60	126,269	107,535	5.46	4.83
Floyd	3,981,750	3,389,402	258.15	230.93	107,908	91,300	7.00	6.22
Franklin	3,453,000	2,685,246	268.28	262.00	103,058	77,723	8.01	7.58
Fremont	4,632,160	4,428,491	275.04	250.88	157,925	121,677	9.38	6.89
Greene	4,312,610	2,895,546	273.00	227.51	114,844	79,353	7.27	6.24
Grundy	3,650,350	2,600,001	276.23	205.71	82,422	81,825	6.24	6.47
Guthrie	4,536,820	3,172,482	261.04	220.40	115,871	87,430	6.67	6.07
Hamilton	3,878,110	2,421,748	253.16	215.23	109,761	62,690	7.17	5.57
Hancock	2,046,620	1,539,519	268.55	445.85	73,292	47,998	9.62	13.90
Hardin	4,538,550	3,778,567	238.83	212.20	137,694	92,908	7.25	5.22
Harrison	5,906,730	4,802,703	276.58	288.47	176,032	124,392	8.24	7.47
Henry	5,693,770	5,371,883	301.34	255.97	141,387	89,327	7.48	4.26
Howard	2,934,350	2,878,964	262.42	265.66	68,269	80,212	6.11	7.40
Humboldt	2,390,370	980,428	243.02	183.57	67,905	48,562	6.90	9.09
Ida	3,001,210	1,236,775	280.36	282.24	96,036	43,956	8.97	10.03
Iowa	4,950,970	4,667,396	270.99	242.83	106,391	85,930	5.82	4.47
Jackson	5,050,050	4,696,673	221.78	197.58	149,575	122,966	6.57	5.17
Jasper	8,050,720	7,280,827	322.76	280.43	167,709	125,257	6.72	4.82

TABLE 4.—ASSESSED VALUATION OF PROPERTY TAXED AND AD VALOREM TAXATION, TOTAL AND PER CAPITA, BY COUNTIES: 1880 AND 1890—Continued.

IOWA—Continued.

COUNTIES.	ASSESSED VALUATION OF PROPERTY TAXED.				AD VALOREM TAXATION.			
	Total.		Per capita.		Total.		Per capita.	
	1890	1880	1890	1880	1890	1880	1890	1880
Jefferson	$5,073,987	$5,187,389	$334.17	$296.95	$93,515	$75,695	$6.16	$4.33
Johnson	8,483,760	7,420,691	367.55	291.82	178,228	141,335	7.72	5.56
Jones	6,025,350	5,327,002	297.80	253.04	125,293	117,541	6.19	5.58
Keokuk	6,655,440	4,977,625	278.91	234.15	138,231	78,714	5.79	3.70
Kossuth	3,209,310	1,668,766	244.61	270.11	95,749	65,867	7.30	10.66
Lee	10,594,290	8,255,480	280.90	236.82	420,558	236,302	11.15	6.78
Linn	11,922,150	9,229,240	263.16	247.85	367,374	202,894	8.11	5.45
Louisa	3,705,178	3,549,438	312.07	270.08	72,264	93,007	6.09	7.08
Lucas	3,868,580	3,555,002	265.64	244.67	88,229	62,535	6.06	4.30
Lyon	2,177,230	915,134	250.83	465.01	96,192	46,969	11.08	23.87
Madison	4,487,140	4,261,776	280.85	247.43	114,388	131,323	7.16	7.62
Mahaska	7,208,520	6,026,069	250.25	239.11	188,395	118,840	6.54	4.72
Marion	5,994,710	5,439,219	259.98	216.61	153,397	112,920	6.65	4.50
Marshall	6,931,490	7,279,492	268.23	306.48	227,032	202,573	8.79	8.53
Mills	4,502,410	4,236,949	309.49	299.71	113,716	100,786	7.82	7.13
Mitchell	3,282,440	2,852,312	246.82	198.59	115,403	89,458	8.68	6.23
Monona	4,021,000	2,193,818	277.02	242.28	113,516	58,992	7.82	6.51
Monroe	3,591,700	3,463,018	262.82	252.42	76,509	71,263	5.60	5.19
Montgomery	5,031,780	3,848,402	317.50	242.11	132,347	95,322	8.35	6.00
Muscatine	6,875,100	6,269,061	280.57	270.59	239,116	183,774	9.76	7.93
O'Brien	2,841,820	1,080,403	217.60	260.02	106,564	71,428	8.16	17.19
Osceola	1,577,095	719,448	282.94	324.22	55,635	31,828	9.98	14.34
Page	6,411,790	4,668,231	300.44	237.36	155,082	114,399	7.27	5.82
Palo Alto	2,313,730	1,070,851	248.31	259.22	83,248	41,946	8.93	10.15
Plymouth	5,537,360	2,761,857	282.98	322.42	173,426	68,994	8.86	8.05
Pocahontas	2,736,220	1,149,081	286.43	309.48	83,459	38,096	8.74	10.26
Polk	19,596,970	10,274,640	299.60	242.35	936,989	352,712	14.32	8.32
Pottawattamie	13,775,170	8,427,330	290.43	211.48	564,196	260,583	11.90	6.54
Poweshiek	6,096,680	5,261,259	331.45	277.84	156,873	97,072	8.53	5.13
Ringgold	3,612,630	2,581,615	266.50	213.62	100,447	62,275	7.41	5.15
Sac	3,472,150	1,967,219	239.10	224.21	101,972	82,616	7.02	9.42
Scott	10,237,220	10,023,795	237.17	242.91	431,604	292,043	10.00	7.08
Shelby	4,253,566	3,037,240	241.53	239.23	119,686	87,485	6.80	6.89
Sioux	4,915,470	1,552,018	267.58	286.03	145,055	64,588	7.90	11.90
Story	4,915,470	4,115,212	271.17	243.42	113,269	105,932	6.25	6.27
Tama	6,802,140	5,996,416	314.17	277.80	164,878	125,303	7.62	5.81
Taylor	4,552,860	3,565,263	277.88	228.03	101,189	92,278	6.18	5.90
Union	3,867,760	3,298,422	228.86	220.19	127,708	113,956	7.56	7.61
Van Buren	4,891,030	4,881,599	300.93	286.43	106,112	80,210	6.53	4.71
Wapello	7,937,980	6,532,993	260.89	258.37	247,794	179,286	8.14	7.09
Warren	5,674,914	4,788,015	310.63	244.56	121,188	86,462	6.63	4.42
Washington	6,783,630	5,354,000	367.32	262.79	132,806	103,585	7.19	5.08
Wayne	4,293,820	3,678,321	274.02	228.08	93,843	68,560	5.99	4.25
Webster	4,778,040	3,107,365	221.39	194.81	158,595	107,831	7.35	6.76
Winnebago	1,476,454	940,060	201.56	191.19	56,333	27,478	7.69	5.59
Winneshiek	5,015,050	5,182,042	222.61	216.48	122,386	110,161	5.43	4.60
Woodbury	22,045,120	3,349,570	396.27	223.36	641,810	169,908	11.54	11.33
Worth	1,756,440	1,559,892	189.95	196.14	44,920	40,576	4.86	5.10
Wright	2,899,850	1,435,668	240.51	283.62	84,829	40,169	7.04	7.94

KANSAS.

The State	347,717,219	160,891,689	243.65	161.52	12,756,148	4,414,821	8.94	4.43
Allen	3,542,642	1,990,572	262.24	176.11	108,900	56,482	8.06	5.00
Anderson	3,469,223	2,098,266	244.26	231.67	112,231	63,803	7.90	7.04
Atchison	6,184,792	4,946,853	231.14	185.50	267,795	162,768	10.01	6.10
Barber	3,076,791	252,330	385.90	94.83	115,418	8,254	14.48	3.10
Barton	2,712,587	1,286,390	205.94	124.67	117,268	45,021	8.90	4.36
Bourbon	5,953,676	3,551,104	208.35	181.26	199,537	117,021	6.98	5.97
Brown	5,280,318	3,302,129	259.87	257.64	181,527	68,593	8.93	5.35
Butler	5,207,210	2,707,520	216.47	145.68	196,185	60,039	8.16	3.23
Chase	2,936,614	1,715,446	356.69	282.10	78,512	32,115	9.54	5.28
Chautauqua	2,118,294	1,027,481	172.26	92.80	85,098	31,891	6.92	2.88
Cherokee	4,011,523	2,580,916	144.46	117.82	155,512	61,393	5.60	2.80
Cheyenne	970,279	.....	220.47	.....	38,323	.....	8.71	.....
Clark	1,284,953	.....	545.16	.....	48,658	.....	20.64	.....
Clay	2,858,882	1,758,907	177.06	142.77	113,694	42,443	7.04	3.45
Cloud	4,079,569	2,016,800	211.43	131.45	139,314	47,892	7.22	3.12
Coffey	3,558,292	2,488,841	224.41	217.59	123,329	71,747	7.78	6.27
Comanche	1,513,826	.....	593.89	.....	50,681	.....	19.88	.....
Cowley	6,905,586	2,945,381	200.29	136.75	288,013	90,079	8.35	4.18
Crawford	5,039,086	2,212,807	166.38	131.32	195,612	55,080	6.46	3.27
Decatur	1,674,232	156,899	198.98	37.54	53,811	2,411	6.40	0.58
Dickinson	5,039,927	3,003,961	226.28	196.97	203,911	77,196	9.16	5.06
Doniphan	2,432,440	3,240,105	179.71	227.26	129,371	77,978	9.56	5.47
Douglas	4,982,364	4,138,290	207.94	190.70	215,129	153,502	8.98	7.07
Edwards	1,358,299	607,553	377.31	252.20	49,934	15,170	13.87	6.30
Elk	2,664,977	1,136,203	218.15	106.96	78,692	26,033	6.44	2.45

TABLE 4.—ASSESSED VALUATION OF PROPERTY TAXED AND AD VALOREM TAXATION, TOTAL AND PER CAPITA, BY COUNTIES: 1880 AND 1890—Continued.

KANSAS—Continued.

COUNTIES.	ASSESSED VALUATION OF PROPERTY TAXED.				AD VALOREM TAXATION.			
	Total.		Per capita.		Total.		Per capita.	
	1890	1880	1890	1880	1890	1880	1890	1880
Ellis	$1,843,285	$899,731	$232.09	$145.61	$59,280	$27,113	$7.46	$4.39
Ellsworth	2,756,897	943,860	297.34	111.12	110,238	33,856	11.89	3.99
Finney	1,856,462	.....	554.17	.....	51,392	.....	15.34	.....
Ford	2,706,864	679,017	509.96	217.49	106,340	27,821	20.03	8.91
Franklin	4,887,012	3,236,007	240.99	192.65	151,823	88,258	7.49	5.25
Garfield	403,695	.....	458.22	.....	12,418	.....	14.10	.....
Geary	2,173,173	1,462,076	208.50	209.05	91,209	47,389	8.75	6.78
Gove	1,130,175	.....	377.48	.....	35,283	.....	11.78	.....
Graham	1,451,436	.....	288.61	.....	40,276	.....	8.01	.....
Grant	724,208	.....	553.68	.....	27,140	.....	20.76	.....
Gray	1,164,735	.....	482.29	.....	47,916	.....	19.84	.....
Greeley	930,034	.....	735.79	.....	35,427	.....	28.03	.....
Greenwood	4,326,562	2,467,006	265.29	233.88	156,878	73,291	9.62	6.95
Hamilton	1,090,940	.....	538.20	.....	51,469	.....	25.39	.....
Harper	2,978,310	313,705	224.51	75.90	147,162	5,173	11.09	1.25
Harvey	4,184,573	1,896,386	237.75	165.61	144,705	62,871	8.22	5.49
Haskell	755,119	.....	701.13	.....	29,064	.....	26.99	.....
Hodgeman	1,244,646	247,863	519.69	145.46	36,976	4,666	15.44	2.74
Jackson	3,815,181	2,370,682	260.85	221.19	132,822	64,523	9.08	6.02
Jefferson	3,940,381	3,201,251	237.09	205.70	136,444	58,151	8.21	4.38
Jewell	3,601,219	1,738,551	186.12	99.40	107,549	40,004	5.56	2.29
Johnson	4,374,542	3,573,143	251.63	212.02	156,066	94,364	8.98	5.60
Kearny	1,013,290	.....	645.00	.....	38,136	.....	24.27	.....
Kingman	3,001,772	280,704	253.89	75.62	103,742	4,624	8.77	1.25
Kiowa	1,424,826	.....	495.04	.....	62,748	.....	21.84	.....
Labette	4,080,426	2,710,043	147.92	119.20	170,053	98,645	6.16	4.34
Lane	939,081	.....	455.86	.....	37,935	.....	18.42	.....
Leavenworth	9,248,681	6,375,878	240.32	197.06	358,782	161,111	9.32	4.98
Lincoln	2,173,958	714,533	223.91	83.26	61,649	22,138	6.35	2.58
Linn	3,848,849	2,827,742	223.58	184.84	103,561	69,452	6.02	4.54
Logan	1,395,635	.....	412.42	.....	45,061	.....	13.32	.....
Lyon	7,299,604	4,326,856	314.69	249.73	203,509	111,046	8.77	6.44
McPherson	4,774,415	2,056,517	220.89	119.96	147,041	43,858	6.80	2.56
Marion	3,837,794	2,112,247	186.85	169.62	168,878	66,227	8.22	5.32
Marshall	4,437,118	2,950,663	185.56	182.86	182,352	73,895	7.63	4.58
Meade	1,011,508	.....	397.92	.....	59,299	.....	23.33	.....
Miami	4,528,407	4,102,946	230.88	233.85	145,514	105,374	7.42	5.92
Mitchell	3,214,808	1,834,188	213.79	123.01	112,236	55,095	7.46	3.69
Montgomery	3,853,174	2,575,709	166.78	141.42	194,745	97,796	8.43	5.37
Morris	2,002,023	1,599,421	254.99	172.63	95,705	42,369	8.41	4.57
Morton	493,887	.....	682.16	.....	17,206	.....	23.77	.....
Nemaha	4,077,235	2,942,780	211.82	236.14	139,065	67,682	7.22	5.43
Neosho	3,285,975	2,261,084	177.04	149.53	95,374	46,637	5.14	3.08
Ness	1,518,226	.....	307.08	.....	66,498	.....	13.45	.....
Norton	2,136,656	324,922	201.25	46.43	96,232	7,287	9.06	1.04
Osage	4,530,183	3,470,903	180.76	176.71	186,555	97,310	7.44	4.95
Osborne	2,515,878	1,066,722	208.22	85.22	84,509	27,731	6.99	2.22
Ottawa	2,894,563	1,340,257	230.07	130.03	111,059	38,214	8.83	3.71
Pawnee	2,443,492	1,073,664	469.54	198.97	58,754	33,627	11.29	6.23
Phillips	2,688,340	668,784	196.79	55.67	97,378	28,116	7.13	2.34
Pottawatomie	4,279,083	3,424,141	241.46	209.43	128,621	61,596	7.26	3.77
Pratt	2,396,385	52,254	205.19	27.65	87,432	1,588	10.77	0.84
Rawlins	1,403,689	.....	207.77	.....	43,018	.....	6.37	.....
Reno	6,155,192	1,843,851	227.30	143.76	279,176	62,558	10.31	4.88
Republic	3,413,897	1,602,405	179.66	107.45	131,863	44,289	6.94	2.97
Rice	3,229,008	1,117,429	223.45	120.26	125,508	31,862	8.69	3.43
Riley	3,540,423	2,119,078	268.56	203.17	162,814	40,352	12.35	3.87
Rooks	2,063,083	250,314	257.31	30.86	71,644	5,093	8.94	0.63
Rush	1,469,021	274,382	282.29	49.98	60,984	9,818	11.72	1.79
Russell	1,807,341	1,015,412	246.47	138.13	51,845	25,344	7.07	3.45
Saline	4,529,404	2,824,939	259.68	204.59	182,428	87,153	10.46	6.31
Scott	1,024,882	.....	812.11	.....	25,102	.....	19.94	.....
Sedgwick	15,855,571	3,185,766	363.44	169.88	493,470	86,068	11.31	4.59
Seward	770,018	.....	512.32	.....	27,882	.....	18.55	.....
Shawnee	17,017,724	6,497,997	346.09	223.35	541,081	198,385	11.00	6.82
Sheridan	1,383,087	.....	370.50	.....	47,866	.....	12.82	.....
Sherman	1,549,835	.....	294.59	.....	60,546	.....	11.51	.....
Smith	3,145,893	1,082,289	201.49	77.96	84,491	24,775	5.41	1.78
Stafford	2,619,325	348,993	307.43	73.39	87,459	5,635	10.27	1.19
Stanton	724,780	.....	702.99	.....	22,105	.....	21.44	.....
Stevens	760,744	.....	536.49	.....	27,546	.....	10.43	.....
Sumner	7,414,087	2,876,846	244.92	138.23	269,517	75,010	8.90	3.60
Thomas	1,671,151	.....	301.76	.....	61,665	.....	11.13	.....
Trego	1,356,962	718,932	535.29	283.60	33,802	10,737	13.33	4.24
Wabaunsee	3,027,398	1,866,800	258.31	213.20	116,546	46,894	9.94	5.36
Wallace	1,211,828	.....	491.02	.....	45,365	.....	18.38	.....
Washington	3,690,549	2,340,210	161.20	156.96	152,112	57,501	6.64	3.86
Wichita	1,020,124	.....	558.36	.....	37,752	.....	20.66	.....
Wilson	3,097,558	1,916,757	202.64	139.15	127,827	53,285	8.36	3.87
Woodson	2,462,987	1,400,992	273.03	214.38	75,665	35,815	8.39	5.48
Wyandotte	12,860,555	2,885,280	236.38	150.72	635,039	140,189	11.67	7.32
Not separately reported	.....	a1,375,967	.....	.....	.....	b7,568	.....	.....

a Value of railroads.

b State tax on railroads.

TABLE 4.—ASSESSED VALUATION OF PROPERTY TAXED AND AD VALOREM TAXATION, TOTAL AND PER CAPITA, BY COUNTIES: 1880 AND 1890—Continued.

KENTUCKY.

COUNTIES.	ASSESSED VALUATION OF PROPERTY TAXED.				AD VALOREM TAXATION.			
	Total.		Per capita.		Total.		Per capita.	
	1890	1880	1890	1880	1890	1880	1890	1880
The State	$547,596,788	$350,563,971	$294.62	$212.63	$6,491,113	$5,201,017	$3.49	$3.15
Adair	1,703,259	1,718,060	124.14	131.37	10,342	14,850	0.75	1.14
Allen	1,565,954	1,378,282	114.37	114.01	24,039	11,921	1.76	0.99
Anderson	2,108,753	1,622,015	198.75	173.34	17,877	22,641	1.68	2.42
Ballard	3,526,933	1,805,484	420.37	129.75	16,588	18,697	1.98	1.30
Barren	3,773,897	3,085,766	175.61	138.24	20,198	30,374	0.94	1.36
Bath	3,507,442	2,117,565	273.74	176.73	21,835	48,638	1.70	4.06
Bell	2,881,430	359,236	279.42	59.33	66,811	3,100	6.48	0.51
Boone	6,577,356	4,963,547	537.10	413.77	42,893	44,715	3.50	3.73
Bourbon	11,489,804	7,846,792	676.83	491.78	113,943	80,753	6.71	5.06
Boyd	4,894,056	2,770,082	342.54	227.71	96,693	39,787	6.89	3.27
Boyle	6,216,870	4,464,705	480.14	374.24	52,132	44,948	4.03	3.77
Bracken	3,033,894	2,624,555	245.28	194.28	32,961	36,859	2.66	2.73
Breathitt	1,422,730	596,418	163.44	77.04	9,401	5,696	1.08	0.74
Breckinridge	3,685,510	3,265,975	194.22	186.78	24,476	31,002	1.29	1.77
Bullitt	2,777,892	1,783,587	335.05	209.32	18,207	15,338	2.20	1.80
Butler	1,752,513	1,407,520	125.57	115.55	10,323	7,127	0.74	0.59
Caldwell	2,607,419	1,666,051	197.74	147.67	47,243	30,831	3.58	2.73
Calloway	2,536,235	1,857,272	172.83	139.70	12,920	18,737	0.88	1.41
Campbell	13,703,975	9,108,790	309.99	243.29	309,309	215,010	7.00	5.74
Carlisle	1,808,377	.....	237.57	.....	16,867	.....	2.22	.....
Carroll	3,039,066	2,335,897	327.98	260.91	26,862	24,044	2.90	2.69
Carter	2,238,526	1,324,050	130.12	107.25	21,007	10,744	1.22	0.87
Casey	1,022,120	1,106,563	136.91	100.75	10,523	7,769	0.89	0.71
Christian	7,741,003	5,024,353	226.89	158.59	83,670	90,888	2.45	2.87
Clark	8,588,600	4,971,076	556.47	410.32	85,449	45,705	5.54	3.77
Clay	1,378,155	759,361	110.72	74.29	10,121	8,088	0.81	0.79
Clinton	831,713	733,394	118.02	101.69	4,484	6,401	0.64	0.89
Crittenden	2,364,974	1,767,375	180.27	151.21	15,575	14,556	1.19	1.25
Cumberland	1,272,500	1,136,447	150.56	127.78	7,222	12,054	0.85	1.36
Daviess	8,115,382	5,718,902	245.03	206.24	102,723	88,013	3.10	3.17
Edmonson	1,148,840	805,287	143.52	111.50	6,015	5,387	0.75	0.75
Elliott	809,769	537,160	87.88	81.80	4,867	6,910	0.53	1.05
Estill	1,368,481	1,047,790	126.29	106.27	8,099	9,120	0.75	0.93
Fayette	23,544,851	11,917,375	659.56	410.62	350,203	190,884	9.81	6.58
Fleming	5,241,552	3,676,807	326.01	241.56	50,391	39,107	3.13	2.57
Floyd	1,236,369	896,930	109.84	88.14	6,667	8,161	0.59	0.80
Franklin	6,095,759	4,889,027	286.63	261.46	94,157	57,731	4.43	3.09
Fulton	2,711,742	1,545,125	271.04	193.70	19,486	11,665	1.95	1.46
Gallatin	1,931,690	1,420,637	418.93	294.01	18,562	16,411	4.03	3.40
Garrard	4,261,369	3,032,165	382.60	259.07	26,445	27,097	2.37	2.32
Grant	4,038,632	3,006,870	318.73	229.83	45,105	22,549	3.56	1.72
Graves	6,193,248	3,258,049	217.05	134.98	54,691	28,882	1.92	1.20
Grayson	2,304,625	1,424,680	123.32	90.26	31,480	20,948	1.68	1.90
Green	1,163,066	943,637	101.46	79.49	5,163	6,938	0.45	0.58
Greenup	1,898,235	2,107,644	159.37	157.63	27,874	24,216	2.34	1.81
Hancock	1,499,281	1,325,590	162.72	154.81	15,449	21,395	1.68	2.50
Hardin	5,522,140	3,126,132	259.21	138.55	37,136	28,861	1.74	1.28
Harlan	1,591,228	477,609	256.77	90.49	6,757	5,174	1.09	0.98
Harrison	6,212,240	4,978,595	367.28	301.36	65,635	54,991	3.88	3.33
Hart	3,273,255	2,141,901	199.12	125.62	19,755	16,112	1.20	0.94
Henderson	9,254,817	5,071,420	313.34	206.87	150,320	56,593	5.09	2.31
Henry	4,768,460	4,013,816	336.66	276.97	31,648	40,137	2.23	2.77
Hickman	3,514,945	1,629,091	302.05	152.95	19,805	26,303	1.70	2.47
Hopkins	4,063,001	1,965,513	172.86	102.79	40,662	37,708	1.73	1.98
Jackson	785,204	401,766	95.05	60.16	3,640	4,028	0.44	0.60
Jefferson	104,917,414	61,046,291	556.30	418.10	1,587,726	1,542,120	8.42	10.56
Jessamine	5,311,870	3,398,151	472.25	312.79	37,656	43,706	3.35	4.02
Johnson	1,167,582	888,281	105.88	97.03	8,639	8,347	0.78	0.91
Kenton	29,153,202	14,811,126	538.27	336.75	544,407	392,415	10.05	8.92
Knott	446,942	.....	82.19	.....	2,244	.....	0.41	.....
Knox	1,902,461	759,308	138.24	71.72	17,144	7,480	1.25	0.71
Larue	1,905,817	1,614,881	202.04	164.90	15,747	18,371	1.67	1.88
Laurel	1,958,674	745,729	142.48	81.67	11,942	6,618	0.87	0.72
Lawrence	2,215,835	1,357,771	125.17	102.38	22,426	15,993	1.27	1.21
Lee	1,105,965	410,440	178.24	96.48	7,937	3,505	1.28	0.82
Leslie	617,218	212,889	155.71	56.92	2,758	3,143	0.70	0.84
Letcher	816,860	467,674	118.04	70.85	6,867	7,053	0.99	1.07
Lewis	2,315,522	1,987,768	156.42	151.12	20,840	21,835	2.02	1.66
Lincoln	5,885,909	3,828,146	368.75	253.86	39,964	28,584	2.50	1.90
Livingston	1,848,340	1,492,846	195.10	162.89	12,768	15,928	1.35	1.74
Logan	5,242,515	3,372,101	220.16	138.44	51,353	29,274	2.16	1.20
Lyon	1,421,689	920,227	186.38	135.97	38,294	24,712	5.02	3.65
McCracken	7,435,891	3,798,860	353.23	233.60	153,227	86,881	7.28	5.34
McLean	1,768,664	1,411,156	178.89	151.85	8,207	20,256	0.83	2.18
Madison	8,402,165	7,093,535	345.09	321.67	103,571	64,220	4.25	2.91
Magoffin	1,027,202	674,917	111.70	97.19	7,103	5,912	0.77	0.85
Marion	3,807,862	3,228,323	243.34	219.72	68,016	53,342	4.35	3.03
Marshall	1,801,945	1,215,505	159.65	126.00	16,401	12,280	1.45	1.27
Martin	923,678	293,747	219.45	97.73	4,441	3,421	1.06	1.12
Mason	9,731,007	6,978,681	468.44	340.94	101,863	86,291	4.90	4.22

TABLE 4.—ASSESSED VALUATION OF PROPERTY TAXED AND AD VALOREM TAXATION, TOTAL AND PER CAPITA, BY COUNTIES: 1880 AND 1890—Continued.

KENTUCKY—Continued.

COUNTIES.	ASSESSED VALUATION OF PROPERTY TAXED.				AD VALOREM TAXATION.			
	Total.		Per capita.		Total.		Per capita.	
	1890	1880	1890	1880	1890	1880	1890	1880
Meade	$2,387,454	$1,781,179	$251.73	$172.54	$16,172	$17,984	$1.71	$1.74
Menifee	518,737	180,181	111.17	47.98	3,591	3,614	0.77	0.96
Mercer	4,978,022	3,540,970	331.12	250.39	45,245	29,612	3.01	2.09
Metcalfe	1,259,995	1,137,474	127.65	120.71	5,936	8,290	0.60	0.88
Monroe	1,326,890	1,202,785	120.75	111.98	7,872	16,344	0.72	1.52
Montgomery	4,956,701	2,874,148	400.80	272.02	63,754	47,857	5.56	4.53
Morgan	1,402,103	841,398	124.64	99.51	13,048	7,026	1.16	0.83
Muhlenberg	2,762,249	1,603,169	153.84	106.18	29,002	9,778	1.62	0.65
Nelson	6,573,744	4,692,940	400.42	282.55	46,399	30,364	2.83	1.83
Nicholas	3,589,794	2,815,030	333.50	237.17	37,048	26,629	3.50	2.24
Ohio	3,422,115	2,537,362	149.14	120.00	22,556	26,264	0.98	1.34
Oldham	3,391,805	2,370,856	502.19	309.23	21,171	19,897	3.13	2.60
Owen	3,654,191	3,113,020	206.73	178.90	39,559	41,296	2.24	2.37
Owsley	646,994	453,180	108.28	91.70	6,638	4,790	1.11	0.97
Pendleton	4,117,295	2,652,906	251.88	158.84	38,825	40,927	2.38	2.45
Perry	1,079,005	411,066	170.43	73.31	6,217	8,466	0.98	1.51
Pike	2,083,677	1,337,485	119.90	102.88	14,059	12,738	0.81	0.98
Powell	829,677	352,034	176.60	96.74	8,961	2,716	1.91	0.75
Pulaski	4,476,233	1,919,210	173.96	90.03	45,891	27,120	1.78	1.27
Robertson	894,809	805,409	191.04	138.53	10,567	8,206	2.26	1.41
Rockcastle	1,093,346	818,192	111.10	84.61	8,216	7,870	0.83	0.81
Rowan	986,548	394,208	160.96	89.19	6,752	2,488	1.10	0.56
Russell	1,001,045	969,861	123.04	127.76	11,367	8,913	1.40	1.17
Scott	7,964,479	5,632,179	481.35	376.36	70,263	58,808	4.25	3.93
Shelby	7,861,391	7,109,845	475.84	422.34	126,871	103,583	7.68	6.16
Simpson	2,934,094	1,754,943	269.73	164.92	22,148	23,951	2.04	2.25
Spencer	1,865,376	1,824,115	275.94	259.11	28,219	12,734	4.17	1.81
Taylor	1,244,978	974,089	133.11	105.20	9,565	7,542	1.02	0.81
Todd	3,403,539	2,451,141	202.42	153.25	18,930	22,262	1.13	1.39
Trigg	2,421,715	1,933,991	174.20	133.48	18,422	19,777	1.33	1.36
Trimble	1,611,057	1,565,647	225.64	218.33	12,358	12,578	1.73	1.75
Union	5,509,256	3,063,578	302.22	172.02	43,233	51,119	2.37	2.87
Warren	9,152,716	5,668,939	303.49	205.91	96,165	55,575	3.19	2.02
Washington	2,899,847	2,306,800	212.88	159.98	34,757	22,972	2.55	1.59
Wayne	1,714,271	1,506,426	133.39	120.40	10,195	14,003	0.79	1.12
Webster	2,691,694	1,526,625	156.53	107.16	19,352	14,561	1.13	1.02
Whitley	3,258,550	1,002,398	185.25	83.53	22,850	9,176	1.30	0.76
Wolfe	1,040,334	597,040	144.89	106.00	6,463	6,316	0.90	1.12
Woodford	8,349,696	5,821,854	674.45	493.38	63,569	49,521	5.13	4.20

LOUISIANA.

The State	234,320,780	160,162,439	209.48	170.40	5,103,675	4,395,876	4.56	4.68
Acadia	1,339,545	.....	101.24	.....	21,432	.....	1.62	.....
Ascension	2,038,260	1,507,550	104.29	89.23	35,515	34,606	1.82	2.05
Assumption	2,014,370	1,650,760	102.62	97.05	26,257	35,542	1.34	2.09
Avoyelles	1,980,924	1,769,272	78.88	105.05	32,479	42,335	1.29	2.53
Bienville	1,121,555	579,210	79.50	55.47	13,738	16,059	0.97	1.54
Bossier	2,252,440	1,215,570	110.79	75.77	24,863	24,513	1.22	1.53
Caddo	6,036,449	3,211,720	191.30	122.14	158,920	83,853	5.04	3.19
Calcasieu	5,738,550	1,042,620	284.42	83.52	91,818	27,257	4.55	2.18
Caldwell	648,600	388,260	111.56	67.32	9,881	8,700	1.70	1.51
Cameron	670,345	308,504	237.04	127.69	8,379	6,564	2.96	2.72
Catahoula	1,208,690	724,170	100.71	70.47	19,339	16,871	1.61	1.64
Claiborne	1,723,352	1,299,615	73.93	68.99	20,680	34,161	0.89	1.81
Concordia	1,234,218	1,266,763	82.99	84.94	16,402	42,856	1.10	2.87
De Soto	1,612,525	1,108,264	81.19	71.03	22,850	23,872	1.15	1.53
East Baton Rouge	3,358,810	2,393,518	129.57	119.88	69,741	51,817	2.69	2.60
East Carroll	1,328,342	1,378,509	107.45	113.61	15,940	20,603	1.29	2.44
East Feliciana	1,424,415	1,011,335	79.56	66.83	24,183	22,727	1.35	1.50
Franklin	743,219	816,964	107.71	125.78	11,891	17,244	1.72	2.65
Grant	800,300	381,840	96.77	61.71	12,804	8,085	1.55	1.31
Iberia	2,085,259	1,156,781	99.31	69.37	39,034	25,688	1.86	1.54
Iberville	2,831,845	2,270,995	129.62	129.45	39,646	51,973	1.81	2.96
Jackson	532,453	318,059	71.44	59.81	8,520	6,574	1.14	1.23
Jefferson	3,083,975	1,909,195	233.26	156.93	43,174	32,475	3.27	2.67
Lafayette	1,866,085	545,435	116.88	41.21	31,441	12,412	1.97	0.94
Lafourche	2,376,925	1,892,970	107.58	99.04	36,277	42,546	1.64	2.23
Lincoln	1,417,390	500,355	96.07	45.18	21,635	10,926	1.47	0.99
Livingston	582,165	524,180	100.91	99.69	9,314	12,602	1.61	2.40
Madison	1,766,350	1,966,460	124.96	141.41	23,816	60,423	1.69	4.35
Morehouse	2,106,455	1,446,191	125.49	101.80	36,742	32,199	2.19	2.27
Natchitoches	2,789,460	1,349,220	107.97	68.46	45,078	27,571	1.74	1.40
Orleans	131,915,059	91,794,350	545.02	424.80	3,456,333	2,870,370	14.28	13.28
Ouachita	2,890,408	2,737,385	160.71	186.41	49,241	47,278	2.74	3.22
Plaquemines	1,934,005	1,910,145	154.21	165.02	30,944	40,195	2.47	3.47
Pointe Coupee	1,581,957	1,153,050	80.66	64.83	20,566	21,991	1.05	1.24
Rapides	3,516,700	2,139,990	127.22	90.82	61,501	46,267	2.22	1.96

TABLE 4.—ASSESSED VALUATION OF PROPERTY TAXED AND AD VALOREM TAXATION, TOTAL AND PER CAPITA, BY COUNTIES: 1880 AND 1890—Continued.

LOUISIANA—Continued.

COUNTIES.	ASSESSED VALUATION OF PROPERTY TAXED.				AD VALOREM TAXATION.			
	Total.		Per capita.		Total.		Per capita.	
	1890	1880	1890	1880	1890	1880	1890	1880
Red River	$1,014,265	$555,510	$89.62	$64.80	$16,220	$14,165	$1.43	$1.65
Richland	1,269,898	977,225	123.25	115.78	18,754	21,156	1.83	2.51
Sabine	940,960	321,977	100.21	43.84	11,292	6,094	1.20	0.01
St. Bernard	842,490	549,277	194.75	124.69	11,374	13,512	2.63	3.07
St. Charles	1,347,118	1,118,315	174.11	156.17	21,553	23,549	2.79	3.29
St. Helena	686,140	435,710	85.11	58.06	11,159	9,257	1.38	1.23
St. James	1,666,877	1,759,166	106.07	119.56	23,336	37,091	1.48	2.52
St. John the Baptist	1,164,290	1,408,500	102.50	145.42	16,300	28,290	1.43	2.92
St. Landry	4,305,160	3,071,880	106.96	76.79	72,997	61,640	1.81	1.54
St. Martin	1,408,320	1,013,000	94.62	80.00	22,533	23,468	1.51	1.85
St. Mary	3,385,360	2,653,640	151.02	133.41	47,776	57,898	2.13	2.91
St. Tammany	1,141,135	558,162	112.32	81.05	20,074	11,771	1.98	1.71
Tangipahoa	1,742,940	1,061,340	137.73	110.12	26,833	24,491	2.12	2.54
Tensas	1,665,580	1,473,340	100.05	82.70	26,790	45,879	1.61	2.58
Terrebonne	1,692,744	1,933,200	83.94	107.66	28,333	24,671	1.40	1.37
Union	1,352,831	925,017	78.18	68.39	17,240	20,486	1.00	1.51
Vermilion	1,805,662	770,335	126.86	88.26	28,890	18,376	2.03	2.11
Vernon	961,796	199,897	163.44	38.74	11,577	4,251	1.96	0.82
Washington	485,590	191,195	72.48	36.84	9,075	5,691	1.35	1.10
Webster	1,159,447	932,497	93.01	93.20	16,533	19,760	1.33	1.98
West Baton Rouge	1,086,580	1,040,223	129.93	135.68	17,385	24,032	2.08	3.13
West Carroll	593,451	323,032	158.34	116.37	9,495	7,672	2.53	2.76
West Feliciana	1,260,753	967,316	83.70	75.52	17,197	18,490	1.14	1.44
Winn	795,993	252,880	112.40	43.26	10,546	5,362	1.49	0.92

MAINE.

The State	309,129,101	235,978,716	467.61	363.64	4,922,858	5,182,135	7.45	7.99
Androscoggin	25,260,356	20,776,973	515.85	461.28	474,675	474,161	9.69	10.53
Aroostook	15,497,158	7,564,932	311.30	181.41	154,715	166,719	3.12	4.00
Cumberland	65,039,972	51,530,510	715.13	596.70	1,065,656	1,107,490	11.72	12.82
Franklin	7,479,209	6,153,612	438.59	338.48	103,814	123,624	6.09	6.80
Hancock	16,115,026	8,274,966	431.90	217.03	242,802	203,391	6.51	5.33
Kennebec	30,911,202	23,292,164	542.19	438.99	449,883	468,381	7.89	8.83
Knox	13,156,997	10,878,736	418.04	331.03	253,485	274,073	8.05	8.34
Lincoln	7,668,148	6,634,693	348.62	267.30	127,440	166,032	5.79	6.69
Oxford	11,554,519	10,058,554	377.77	308.29	155,132	204,945	5.07	6.28
Penobscot	28,528,004	21,408,151	391.52	303.77	539,196	520,113	7.40	7.38
Piscataquis	9,428,623	5,255,746	584.39	353.40	89,752	89,287	5.56	6.00
Sagadahoc	11,358,702	10,297,215	583.93	534.31	216,796	247,048	11.15	12.82
Somerset	17,550,150	12,128,878	537.90	375.12	192,811	220,196	5.91	6.81
Waldo	10,260,456	9,577,834	369.63	295.04	160,654	251,672	5.79	7.75
Washington	11,769,414	9,721,792	264.59	218.55	233,353	226,953	5.25	5.10
York	27,611,165	22,423,960	439.47	360.18	462,694	438,050	7.36	7.04

MARYLAND.

The State	529,494,777	497,307,675	507.96	531.91	8,173,075	5,437,462	7.84	5.82
Allegany	18,668,052	18,375,000	449.06	483.40	264,542	212,491	6.36	5.59
Anne Arundel	10,134,977	10,317,738	297.27	361.70	146,556	178,805	4.30	6.27
Baltimore	49,212,234	57,594,616	674.98	691.11	385,321	465,162	5.28	5.58
Baltimore city	278,249,691	244,043,181	640.48	734.38	5,592,024	2,937,708	12.87	8.84
Calvert	2,089,300	2,150,000	210.98	204.02	22,568	19,745	2.29	1.87
Caroline	4,466,267	3,946,841	321.24	286.71	46,521	35,676	3.35	2.59
Carroll	16,988,448	16,245,476	524.72	524.18	121,220	138,468	3.74	4.47
Cecil	14,619,362	13,903,234	565.52	512.88	130,820	114,807	5.06	4.24
Charles	3,413,642	3,442,314	224.71	185.59	37,857	56,418	2.49	3.04
Dorchester	6,191,835	5,858,560	249.24	253.51	74,934	63,162	3.02	2.73
Frederick	23,030,356	25,387,850	465.15	502.91	228,247	248,233	4.61	4.92
Garrett	4,447,307	3,667,996	312.90	301.27	51,854	41,404	3.65	3.40
Harford	13,332,007	12,191,954	459.84	434.77	147,230	121,542	5.08	4.33
Howard	7,918,000	7,747,809	486.69	480.04	73,944	61,646	4.55	3.82
Kent	7,963,677	7,514,198	455.82	426.82	86,503	77,153	4.95	4.38
Montgomery	9,827,985	8,266,038	361.52	333.86	108,916	83,730	4.01	3.38
Prince George	9,005,217	8,995,720	345.29	340.09	83,973	92,562	3.22	3.50
Queen Anne	7,307,420	6,783,102	395.83	352.24	83,140	66,920	4.50	3.48
St. Mary	2,830,923	2,843,296	178.96	167.90	31,364	37,272	1.98	2.20
Somerset	4,235,863	3,920,646	175.36	180.94	60,652	38,227	2.51	1.76
Talbot	8,778,026	8,826,965	444.77	462.99	101,774	78,087	5.16	4.10
Washington	17,934,912	17,370,205	450.83	450.46	196,607	185,349	4.94	4.81
Wicomico	4,198,439	3,673,038	210.66	203.88	45,066	42,796	2.26	2.38
Worcester	4,659,837	4,241,798	235.98	217.09	51,442	40,099	2.61	2.05

TABLE 4.—ASSESSED VALUATION OF PROPERTY TAXED AND AD VALOREM TAXATION, TOTAL AND PER CAPITA, BY COUNTIES: 1880 AND 1890—Continued.

MASSACHUSETTS.

COUNTIES.	ASSESSED VALUATION OF PROPERTY TAXED.				AD VALOREM TAXATION.			
	Total.		Per capita.		Total.		Per capita.	
	1890	1880	1890	1880	1890	1880	1890	1880
The State	$2,154,134,626	$1,584,756,802	$962.12	$888.77	$31,503,666	$24,326,877	$14.07	$13.64
Barnstable	19,119,734	14,585,983	655.41	457.28	225,275	199,010	7.72	6.24
Berkshire	42,863,035	33,371,748	528.47	483.42	673,567	486,031	8.30	7.04
Bristol	134,054,787	100,029,138	718.93	719.43	2,213,448	1,603,243	11.87	11.53
Dukes	3,521,114	3,186,214	805.93	740.98	53,186	46,503	12.17	10.81
Essex	219,502,533	155,241,900	731.69	634.85	3,391,618	2,475,642	11.31	10.12
Franklin	20,021,645	15,428,323	518.56	428.55	303,144	245,651	7.85	6.82
Hampden	95,128,777	66,301,731	700.96	636.65	1,377,738	978,548	10.15	9.40
Hampshire	28,286,316	24,078,980	545.45	509.80	455,540	381,342	8.78	8.07
Middlesex	361,959,890	258,392,568	839.49	812.99	5,673,184	3,895,624	13.16	12.26
Nantucket	2,996,610	2,103,926	916.96	564.51	36,289	27,005	11.10	7.25
Norfolk	135,206,582	86,465,594	1,136.67	895.95	1,639,408	1,118,287	13.78	11.59
Plymouth	60,828,402	39,659,107	656.19	535.80	882,510	559,823	9.52	7.56
Suffolk	851,330,335	658,220,621	1,756.12	1,696.76	11,667,099	10,242,632	24.07	26.40
Worcester	179,314,866	127,690,969	638.62	562.77	2,911,660	2,067,536	10.37	9.11

MICHIGAN.

The State	898,155,532	517,666,359	428.94	316.24	14,477,767	8,627,949	6.91	5.27
Alcona	1,232,000	2,405,065	227.77	774.08	54,900	47,440	10.15	15.27
Alger	1,816,980	.....	1,467.67	.....	42,988	.....	34.72	.....
Allegan	13,000,000	8,520,450	333.67	225.32	179,546	122,957	4.61	3.25
Alpena	5,236,132	3,563,239	336.06	405.42	137,134	81,875	8.80	9.32
Antrim	2,867,447	996,453	275.37	190.27	53,224	35,890	5.11	6.85
Arenac	885,500	.....	155.82	.....	35,201	.....	6.19	.....
Baraga	1,440,000	627,715	474.31	347.96	30,751	20,218	10.13	11.21
Barry	11,080,439	5,807,046	465.90	229.37	128,140	93,846	5.39	3.71
Bay	15,421,725	11,943,577	273.38	313.64	393,554	231,267	6.98	6.07
Benzie	1,411,180	642,601	269.47	187.18	35,635	16,397	6.80	4.78
Berrien	13,359,079	7,440,895	323.58	202.28	263,408	178,005	6.38	4.84
Branch	17,000,000	4,589,723	634.54	164.26	160,670	119,459	6.00	4.28
Calhoun	22,283,010	9,471,823	512.24	246.33	295,587	207,604	6.79	5.40
Cass	12,500,000	4,736,437	596.57	215.20	114,801	90,638	5.48	4.12
Charlevoix	2,369,907	532,957	244.67	104.19	62,404	23,316	6.44	4.56
Cheboygan	3,504,232	2,123,086	292.36	325.43	84,547	39,241	7.05	6.01
Chippewa	3,523,401	1,145,213	293.15	218.22	112,108	12,788	9.33	2.44
Clare	2,537,960	1,252,203	335.80	299.07	69,075	34,087	9.14	8.14
Clinton	14,088,000	5,910,443	531.44	210.34	146,503	100,285	5.53	3.57
Crawford	1,054,722	743,273	558.65	641.31	37,552	18,988	12.68	16.38
Delta	3,030,035	895,933	197.65	131.52	103,409	29,828	6.75	4.38
Eaton	15,000,000	9,129,393	467.38	292.37	201,570	149,535	6.28	4.79
Emmet	1,924,947	464,723	219.84	70.00	47,339	16,815	5.41	2.53
Genesee	20,470,673	19,395,795	519.16	494.54	194,108	175,122	4.92	4.47
Gladwin	1,949,755	606,857	463.34	538.47	54,510	21,408	12.95	19.00
Gogebic	4,877,725	.....	370.48	.....	171,843	.....	13.05	.....
Grand Traverse	3,492,000	1,718,229	261.48	204.02	70,483	37,913	5.28	4.50
Gratiot	6,325,000	6,330,051	220.63	288.57	128,048	91,331	4.47	4.16
Hillsdale	17,670,159	18,363,438	576.33	561.18	141,289	132,851	4.61	4.06
Houghton	45,295,159	3,017,986	1,279.92	134.29	167,064	131,391	4.72	5.85
Huron	5,401,915	4,146,124	189.24	266.39	97,616	64,304	3.42	3.20
Ingham	18,500,000	13,568,306	491.16	402.91	276,533	185,799	7.34	5.52
Ionia	14,966,050	14,230,032	456.27	420.38	151,949	125,659	4.63	3.71
Iosco	5,326,163	992,080	349.85	144.34	111,070	42,523	7.30	6.19
Iron	4,391,815	.....	990.93	.....	121,359	.....	27.38	.....
Isabella	3,075,000	3,693,585	163.70	303.77	79,752	59,427	4.25	4.89
Isle Royal	.....	143,000	.....	2,600.00	.....	183	.....	3.33
Jackson	23,703,700	9,182,139	526.39	218.46	274,519	210,927	6.10	5.02
Kalamazoo	21,460,672	18,102,885	546.45	527.14	310,643	171,223	7.91	4.99
Kalkaska	2,908,489	1,279,649	563.66	435.70	59,479	26,122	11.53	8.89
Kent	32,500,000	17,835,062	295.66	243.47	775,914	563,235	7.06	7.69
Keweenaw	2,206,491	891,816	762.44	208.86	27,615	25,063	9.54	5.87
Lake	1,300,012	1,448,470	199.85	448.03	43,322	27,393	6.66	8.47
Lapeer	10,035,000	11,663,336	343.51	387.00	134,047	103,867	4.59	3.45
Leelanaw	1,020,745	620,380	128.49	100.65	21,040	15,688	2.65	2.51
Lenawee	27,078,965	17,410,640	558.93	360.15	245,770	244,305	5.07	5.05
Livingston	12,000,000	14,233,610	575.32	639.68	107,906	101,840	5.17	4.58
Luce	1,496,334	.....	609.50	.....	41,535	.....	16.92	.....
Mackinac	1,317,621	1,044,772	168.28	360.02	57,874	17,516	7.39	6.04
Macomb	15,480,000	15,024,753	486.59	475.06	137,647	116,288	4.33	3.68
Manistee	5,081,750	1,399,607	209.73	111.68	140,138	62,001	5.78	4.95
Manitou	83,286	52,060	96.84	39.03	3,550	1,934	4.13	1.45
Marquette	19,450,000	3,559,260	492.14	140.16	378,569	149,122	9.58	5.87
Mason	3,328,721	1,317,032	203.16	130.85	86,037	45,357	5.25	4.51
Mecosta	4,408,320	2,691,463	223.81	192.62	110,692	80,812	5.62	5.78
Menominee	7,983,928	1,283,790	237.34	107.10	213,350	40,723	6.34	3.40
Midland	1,981,674	1,014,855	185.95	147.23	53,213	55,525	4.99	8.06
Missaukee	3,012,026	1,082,503	596.68	697.04	54,284	20,654	10.75	13.30
Monroe	15,338,270	5,022,400	474.33	149.37	144,590	119,225	4.47	3.55
Montcalm	7,500,000	9,673,127	229.80	291.82	136,976	130,917	4.20	3.95

TABLE 4.—ASSESSED VALUATION OF PROPERTY TAXED AND AD VALOREM TAXATION, TOTAL AND PER CAPITA, BY COUNTIES: 1880 AND 1890—Continued.

MICHIGAN—Continued.

COUNTIES.	ASSESSED VALUATION OF PROPERTY TAXED.				AD VALOREM TAXATION.			
	Total.		Per capita.		Total.		Per capita.	
	1890	1880	1890	1880	1890	1880	1890	1880
Montmorency	$818,040	.....	$550.53	.....	$39,159	.....	$26.33	.....
Muskegon	8,631,142	$2,915,705	215.71	$109.67	453,215	$124,795	11.33	$4.69
Newaygo	4,421,570	2,291,165	215.94	155.99	95,512	60,613	4.66	4.13
Oakland	23,000,000	13,578,281	557.64	326.90	210,282	175,369	5.10	4.22
Oceana	3,434,722	1,056,798	218.80	141.62	76,832	49,287	4.89	4.21
Ogemaw	1,236,889	805,676	221.55	420.94	31,603	30,429	5.66	15.90
Ontonagon	3,075,309	1,088,005	818.77	424.17	80,277	38,198	21.37	14.89
Osceola	3,720,000	1,792,356	254.27	166.31	76,091	54,385	5.20	5.05
Oscoda	655,291	.....	344.17	.....	24,108	.....	12.66	.....
Otsego	1,762,684	678,867	412.61	343.90	37,559	20,119	8.79	10.19
Ottawa	12,034,000	7,190,130	340.35	217.05	166,938	111,584	4.72	3.37
Presque Isle	1,033,381	960,687	220.48	308.60	38,007	32,824	8.11	10.54
Roscommon	887,322	1,225,431	436.46	839.91	29,537	26,508	14.53	18.17
Saginaw	26,692,535	20,889,839	324.44	353.50	481,825	401,591	5.86	6.80
St. Clair	16,043,000	6,022,756	307.90	130.37	297,399	198,678	5.71	4.30
St. Joseph	13,507,336	15,410,100	532.71	578.76	138,540	140,903	5.46	5.29
Sanilac	5,711,982	3,178,081	175.27	120.65	131,130	84,885	4.02	3.22
Schoolcraft	2,774,590	866,077	476.90	549.89	66,792	14,823	11.48	9.41
Shiawassee	11,340,000	7,903,092	366.37	292.07	183,604	100,476	5.93	3.71
Tuscola	8,222,268	3,264,795	252.93	126.85	139,547	92,173	4.29	3.58
Van Buren	12,000,000	8,174,959	392.91	265.36	148,536	122,058	4.86	3.96
Washtenaw	25,000,000	11,101,634	592.28	265.28	252,224	249,225	5.98	5.96
Wayne	169,168,748	100,206,905	657.95	602.05	3,066,209	1,389,895	11.93	8.35
Wexford	3,400,000	1,465,770	301.47	215.08	98,368	41,004	8.72	6.02

MINNESOTA.

The State	588,820,213	258,928,687	452.30	330.48	12,707,428	3,713,707	9.76	4.76
Aitkin	572,270	194,504	232.44	531.43	19,387	5,551	7.87	15.17
Anoka	3,038,118	1,785,085	307.38	251.14	82,515	27,293	8.35	3.84
Becker	1,760,418	1,060,787	187.26	203.29	59,128	18,362	6.29	3.52
Beltrami	450,588	90,476	1,444.19	9,047.60	2,881	560	9.23	56.00
Benton	1,408,652	848,969	224.16	281.86	30,638	21,499	6.31	7.14
Bigstone	1,605,941	387,760	280.66	105.14	39,497	6,411	6.90	1.74
Blue Earth	9,065,416	7,557,480	310.35	330.18	190,962	111,864	6.54	4.89
Brown	3,845,336	3,040,885	243.11	253.03	74,086	42,061	4.68	3.50
Carlton	2,150,869	294,794	407.98	239.67	49,122	7,346	9.32	5.97
Carver	3,732,183	3,174,685	225.76	224.52	51,244	35,766	3.10	2.53
Cass	1,649,178	660,928	1,322.52	1,359.93	13,193	7,114	10.58	14.64
Chippewa	2,207,534	1,055,495	258.04	195.17	55,760	17,036	6.52	3.15
Chisago	1,749,932	1,823,123	168.93	228.40	37,075	23,484	3.58	2.94
Clay	3,523,742	1,754,244	305.96	297.99	105,158	33,000	9.13	5.61
Cook	461,392	.....	4,708.08	.....	8,785	.....	89.64	.....
Cottonwood	2,204,569	1,082,075	297.43	195.57	44,050	15,144	5.94	2.74
Crow Wing	2,170,875	307,587	245.24	132.64	65,810	8,396	7.43	3.62
Dakota	9,526,025	6,353,397	470.65	365.33	141,791	82,526	7.01	4.75
Dodge	3,787,208	4,133,743	348.60	364.40	54,257	50,419	4.99	4.44
Douglas	3,245,043	2,172,610	222.17	237.96	65,081	26,710	4.46	2.93
Faribault	5,352,103	4,220,994	320.33	324.29	104,056	60,777	6.23	4.67
Fillmore	8,147,494	8,644,295	313.78	306.95	123,156	86,204	4.74	3.06
Freeborn	5,263,713	5,228,134	293.05	325.36	89,374	57,377	4.98	3.57
Goodhue	9,559,939	11,332,911	331.87	382.21	173,452	153,887	6.02	5.19
Grant	1,827,632	773,032	265.84	257.33	40,168	13,067	5.84	4.35
Hennepin	149,879,663	38,183,474	808.87	569.79	3,668,125	477,761	19.80	7.13
Houston	3,382,006	4,293,676	230.81	202.90	50,877	60,388	3.47	3.70
Hubbard	575,494	.....	407.57	.....	11,811	.....	8.36	.....
Isanti	884,824	906,616	116.32	179.07	23,684	14,956	3.11	2.95
Itasca	1,903,643	252,595	2,562.10	2,037.06	14,955	1,805	20.13	14.56
Jackson	2,688,917	1,190,920	301.31	247.80	50,642	28,362	5.67	5.90
Kanabec	550,419	586,369	348.59	1,161.13	19,191	6,381	12.15	12.64
Kandiyohi	3,853,170	3,070,930	275.29	302.29	62,126	31,118	4.44	3.06
Kittson	1,409,226	114,129	261.60	126.11	33,329	2,305	6.19	2.55
Lac qui Parle	2,687,665	839,886	258.88	171.72	56,692	16,011	5.46	3.27
Lake	1,665,824	119,077	1,282.39	1,123.37	29,604	1,384	22.79	13.06
Lesueur	4,467,800	3,323,963	234.44	206.42	80,741	57,993	4.24	3.60
Lincoln	1,525,695	326,653	268.09	110.92	34,236	4,870	6.02	1.65
Lyon	2,723,722	1,128,584	286.68	180.37	64,580	25,390	6.80	4.06
McLeod	4,409,659	2,930,439	259.00	237.44	70,497	45,618	4.14	3.70
Marshall	1,665,446	101,373	182.41	102.19	47,554	2,819	5.21	2.84
Martin	3,269,723	1,640,159	347.73	312.47	58,742	25,927	6.25	4.94
Meeker	4,067,012	3,027,084	263.13	257.87	74,968	40,479	4.85	3.45
Millelacs	1,110,168	592,281	390.22	394.59	30,121	11,151	10.59	7.43
Morrison	2,707,869	1,636,511	203.22	278.56	72,556	29,472	5.45	5.02
Mower	5,673,599	6,283,051	314.87	374.01	115,129	80,899	6.39	4.82
Murray	2,347,364	731,577	350.77	203.10	50,519	11,508	7.55	3.19
Nicollet	4,123,929	3,522,211	308.17	285.59	64,942	56,390	4.85	4.57
Nobles	2,806,489	1,260,827	360.20	284.29	69,194	35,635	8.69	8.03
Norman	2,243,098	.....	211.25	.....	44,820	.....	4.22	.....

TABLE 4.—ASSESSED VALUATION OF PROPERTY TAXED AND AD VALOREM TAXATION, TOTAL AND PER CAPITA, BY COUNTIES: 1880 AND 1890—Continued.

MINNESOTA—Continued.

COUNTIES.	ASSESSED VALUATION OF PROPERTY TAXED.				AD VALOREM TAXATION.			
	Total.		Per capita.		Total.		Per capita.	
	1890	1880	1890	1880	1890	1880	1890	1880
Olmsted	$8,223,870	$9,012,418	$415.22	$418.35	$116,214	$97,512	$5.87	$4.53
Ottertail	6,272,216	3,675,386	183.23	196.81	175,539	61,963	5.13	3.32
Pine	1,504,202	634,612	371.22	464.92	36,850	11,175	9.09	8.19
Pipestone	1,886,739	168,239	367.64	80.42	52,365	2,079	10.20	0.99
Polk	6,444,410	1,903,785	213.45	166.52	190,945	25,671	6.32	2.25
Pope	2,229,852	1,358,012	222.27	231.19	50,833	24,524	5.07	4.18
Ramsey	127,649,002	30,547,264	913.11	665.66	2,552,772	440,657	18.26	9.60
Redwood	3,356,796	1,771,860	357.64	329.65	66,283	30,057	7.06	5.59
Renville	4,142,477	2,020,982	242.26	187.28	77,537	35,653	4.53	3.30
Rice	6,801,284	7,181,835	283.77	319.46	135,130	105,098	5.64	4.67
Rock	2,542,439	1,098,037	372.96	299.27	53,091	23,573	7.79	6.42
St. Louis	42,890,009	1,563,532	956.04	347.14	938,256	45,781	20.91	10.16
Scott	3,218,718	3,153,676	232.72	233.33	52,421	41,400	3.79	3.06
Sherburne	1,371,587	788,589	232.16	204.56	29,295	11,801	4.96	3.06
Sibley	4,157,181	3,237,870	273.52	304.40	67,996	49,029	4.47	4.61
Stearns	8,814,371	5,884,370	252.97	268.01	198,989	84,392	5.71	3.84
Steele	4,381,071	4,215,619	331.10	338.33	72,239	60,974	5.46	4.89
Stevens	1,820,054	1,191,802	346.73	304.73	47,524	24,632	9.05	6.30
Swift	2,270,016	1,487,514	223.40	199.05	57,542	27,040	5.66	3.62
Todd	2,446,172	1,216,733	189.19	198.39	65,303	22,029	5.05	3.59
Traverse	1,226,227	193,727	271.53	128.55	34,327	2,782	7.60	1.85
Wabasha	4,867,662	5,596,786	286.81	307.41	118,906	91,634	7.01	5.03
Wadena	950,983	364,309	234.64	175.15	26,876	7,737	6.63	3.72
Waseca	3,557,545	3,662,843	267.22	295.75	65,997	63,723	4.96	5.15
Washington	11,276,896	6,274,557	433.86	320.74	298,888	126,613	11.50	6.47
Watonwan	2,349,185	1,093,252	303.28	214.20	39,154	14,964	5.05	2.93
Wilkin	1,686,857	803,029	388.14	421.32	50,417	12,150	11.60	6.37
Winona	11,691,614	8,990,184	345.94	330.56	256,344	112,652	7.58	4.14
Wright	4,939,983	3,684,532	204.44	203.52	95,884	53,931	3.97	2.98
Yellow Medicine	2,861,601	1,212,557	290.40	206.08	54,250	22,005	5.51	3.74

MISSISSIPPI.

The State	166,772,279	110,628,129	129.32	97.76	2,803,337	2,384,475	2.17	2.11
Adams	4,471,266	3,484,899	171.77	153.87	139,014	132,150	5.37	5.83
Alcorn	1,489,964	1,237,548	113.61	86.71	22,583	29,143	1.72	2.04
Amite	2,155,053	1,280,712	118.42	91.45	31,890	31,332	1.75	2.24
Attala	2,200,826	1,458,085	99.08	72.95	31,608	32,151	1.42	1.61
Benton	747,689	737,659	70.64	66.92	10,907	14,558	1.03	1.32
Bolivar	4,508,373	2,381,773	150.38	127.70	131,977	55,162	4.40	2.96
Calhoun	1,248,894	1,110,303	85.03	82.29	15,611	22,755	1.06	1.69
Carroll	2,251,788	1,645,266	119.95	92.46	29,421	33,210	1.57	1.87
Chickasaw	2,188,323	1,712,679	110.02	95.65	35,961	46,157	1.81	2.58
Choctaw	932,625	612,133	85.98	67.74	17,233	11,649	1.59	1.29
Claiborne	2,180,349	1,960,495	150.20	116.92	33,115	35,782	2.28	2.13
Clarke	1,525,806	1,067,203	96.41	71.05	25,064	18,261	1.58	1.22
Clay	2,228,542	1,525,779	119.77	87.86	48,862	30,009	2.63	1.73
Coahoma	2,520,965	1,660,973	137.44	122.42	48,278	30,742	2.63	2.27
Copiah	4,366,253	3,139,371	144.42	113.94	53,653	55,502	1.77	2.02
Covington	648,848	364,897	78.18	60.89	9,733	8,646	1.17	1.44
De Soto	2,678,408	2,416,023	110.76	105.39	30,686	33,742	1.27	1.47
Franklin	996,210	512,062	95.57	52.63	17,932	12,682	1.72	1.24
Greene	593,221	197,175	151.87	61.73	7,416	3,453	1.90	1.08
Grenada	1,857,427	1,383,585	124.04	114.62	28,588	28,832	1.91	2.39
Hancock	1,611,347	863,370	193.72	134.08	22,518	19,886	2.71	3.09
Harrison	2,576,824	886,234	206.46	112.25	36,560	14,328	2.93	1.81
Hinds	6,633,668	4,606,790	168.89	104.80	127,987	89,248	3.26	2.03
Holmes	4,029,480	2,665,713	130.11	98.13	49,593	63,901	1.60	2.35
Issaquena	1,657,464	1,414,194	134.56	141.36	24,862	30,549	2.02	3.05
Itawamba	834,290	556,806	71.26	52.22	12,514	11,446	1.07	1.07
Jackson	1,551,543	698,686	137.90	91.77	19,316	12,419	1.72	1.63
Jasper	1,144,876	851,186	77.43	70.20	19,367	12,472	1.31	1.03
Jefferson	1,606,564	1,242,788	84.79	71.78	26,206	37,075	1.38	2.14
Jones	1,107,298	194,090	132.88	50.70	21,038	4,427	2.52	1.16
Kemper	1,872,328	1,122,287	104.24	71.40	24,479	21,330	1.36	1.36
Lafayette	2,433,457	2,303,405	118.40	106.29	42,191	41,938	2.05	1.94
Lauderdale	6,278,654	2,039,207	211.68	94.84	135,302	41,088	4.56	1.91
Lawrence	1,173,520	612,202	95.27	64.99	18,806	9,845	1.53	1.05
Leake	1,439,938	692,044	97.27	52.64	25,920	15,742	1.75	1.20
Lee	2,297,977	1,761,542	114.67	86.05	35,572	36,116	1.78	1.76
Leflore	2,613,791	1,800,673	154.95	175.74	55,014	30,866	3.26	3.01
Lincoln	2,111,153	1,202,868	117.86	88.79	31,317	33,074	1.75	2.44
Lowndes	3,904,800	2,875,834	144.37	101.82	58,353	41,210	2.16	1.46
Madison	3,272,028	2,848,813	119.76	110.14	48,186	54,493	1.76	2.11
Marion	1,825,901	339,406	191.55	49.18	22,287	6,463	2.34	0.94
Marshall	3,040,994	2,960,591	116.77	100.94	45,961	53,139	1.76	1.81
Monroe	3,969,304	2,767,027	129.17	96.91	54,839	62,524	1.78	2.19
Montgomery	1,888,050	1,108,958	130.58	83.08	25,498	28,963	1.76	2.17
Neshoba	770,552	525,384	69.13	60.11	10,534	11,296	0.95	1.29

TABLE 4.—ASSESSED VALUATION OF PROPERTY TAXED AND AD VALOREM TAXATION, TOTAL AND PER CAPITA, BY COUNTIES: 1880 AND 1890—Continued.

MISSISSIPPI—Continued.

COUNTIES.	ASSESSED VALUATION OF PROPERTY TAXED.				AD VALOREM TAXATION.			
	Total.		Per capita.		Total.		Per capita.	
	1890	1880	1890	1880	1890	1880	1890	1880
Newton	$1,738,908	$840,181	$104.60	$62.53	$21,836	$13,572	$1.31	$1.01
Noxubee	3,837,852	3,055,406	140.39	102.28	47,203	58,428	1.73	1.96
Oktibbeha	1,648,973	1,228,880	93.19	76.91	25,578	29,545	1.45	1.85
Panola	4,508,014	3,484,741	167.11	122.91	47,653	40,041	1.77	1.73
Pearl River	1,127,570	.....	381.32	.....	14,220	.....	4.81	.....
Perry	1,234,369	239,055	190.08	69.76	20,693	3,980	3.19	1.16
Pike	2,388,435	1,510,183	112.65	90.50	36,809	33,202	1.74	1.99
Pontotoc	1,409,348	1,029,157	94.33	74.26	19,221	19,813	1.29	1.43
Prentiss	1,364,032	1,046,261	99.72	86.06	16,232	18,116	1.19	1.49
Quitman	1,074,729	720,036	327.06	511.75	15,583	12,644	4.74	8.99
Rankin	1,950,825	1,171,885	108.85	69.95	27,017	22,913	1.51	1.37
Scott	1,185,666	893,964	100.99	82.43	20,207	15,156	1.72	1.40
Sharkey	1,558,668	1,028,748	185.95	103.14	28,056	23,576	3.35	3.74
Simpson	662,016	422,484	65.30	52.76	13,671	13,005	1.35	1.62
Smith	798,059	403,357	75.04	49.87	12,258	8,367	1.15	1.03
Sunflower	1,607,099	1,176,179	171.26	252.34	19,285	22,659	2.06	4.86
Tallahatchie	2,057,729	923,614	143.29	84.53	17,751	27,312	1.24	2.50
Tate	2,681,290	2,008,834	139.27	107.30	44,359	32,352	2.30	1.73
Tippah	989,163	816,134	76.38	63.43	13,933	13,504	1.08	1.05
Tishomingo	819,849	724,013	88.14	82.52	14,208	13,766	1.53	1.57
Tunica	1,553,664	760,161	127.79	89.84	31,274	14,865	2.57	1.76
Union	1,335,843	871,812	85.60	66.91	18,701	19,284	1.20	1.48
Warren	6,538,233	5,019,933	197.15	169.70	181,397	201,095	5.47	6.44
Washington	7,066,081	3,148,617	174.84	124.12	148,018	80,643	3.66	3.18
Wayne	973,500	392,686	99.16	44.92	10,049	9,902	1.02	1.14
Webster	1,010,002	557,033	83.76	58.43	18,924	13,465	1.57	1.41
Wilkinson	2,080,767	1,495,686	118.28	83.96	29,341	33,784	1.67	1.90
Winston	891,450	711,303	73.74	70.52	14,203	16,325	1.18	1.62
Yalobusha	1,901,628	1,573,397	114.36	100.54	41,166	33,203	2.48	2.12
Yazoo	5,341,856	4,546,271	146.78	134.33	69,719	81,682	1.92	2.41

MISSOURI.

The State	887,975,928	532,795,801	331.44	245.71	16,447,206	10,269,736	6.14	4.74
Adair	4,138,962	2,974,356	237.64	195.81	82,654	56,201	4.75	3.70
Andrew	6,169,515	4,617,778	385.59	282.99	76,855	71,017	4.80	4.35
Atchison	6,140,227	5,098,683	395.30	350.28	80,319	64,116	5.17	4.40
Audrain	7,433,840	4,570,121	336.77	231.01	90,946	66,077	4.12	3.35
Barry	3,004,183	1,432,860	130.94	99.47	41,602	18,797	1.81	1.30
Barton	5,464,830	1,718,476	295.33	166.33	72,414	29,833	3.91	2.89
Bates	8,519,922	5,406,083	264.40	213.00	126,867	67,629	3.94	2.66
Benton	3,008,304	2,175,916	200.92	175.53	33,526	32,355	2.24	2.61
Bollinger	2,140,592	1,488,270	163.14	133.72	25,171	17,626	1.92	1.58
Boone	7,033,634	6,020,997	270.08	236.84	80,211	111,242	3.08	4.38
Buchanan	31,008,807	11,458,608	442.35	230.13	805,925	294,496	11.50	5.91
Butler	2,460,676	820,722	242.10	136.54	40,498	18,990	3.98	3.16
Caldwell	5,166,203	3,706,226	340.96	271.60	76,136	51,914	5.02	3.80
Callaway	6,297,276	4,942,575	250.58	208.81	119,455	94,497	4.75	3.99
Camden	1,036,784	757,737	103.27	104.20	17,625	11,956	1.76	1.65
Cape Girardeau	4,663,153	3,708,580	211.38	176.62	71,929	62,093	3.26	2.96
Carroll	8,619,373	5,360,493	334.84	230.32	119,381	86,236	4.64	3.71
Carter	1,263,572	422,337	271.21	194.80	16,427	4,356	3.53	2.01
Cass	7,982,627	5,188,252	342.59	231.30	170,383	83,551	7.31	3.72
Cedar	3,032,241	1,489,173	194.13	138.99	43,952	19,996	2.81	1.86
Chariton	6,058,568	4,584,746	230.77	181.76	103,714	69,112	3.95	2.74
Christian	1,972,173	1,081,680	140.70	112.35	27,024	21,788	1.93	2.26
Clark	3,883,816	2,937,244	256.76	195.41	65,844	50,897	4.35	3.39
Clay	7,232,086	4,371,764	364.23	280.75	123,482	87,513	6.22	5.62
Clinton	6,928,587	4,854,635	404.28	302.04	98,313	84,307	5.74	5.25
Cole	4,114,593	3,053,434	238.10	196.81	69,195	76,109	4.00	4.91
Cooper	6,512,742	5,214,932	286.82	241.48	131,183	120,355	5.78	5.57
Crawford	2,479,802	1,807,490	207.32	168.04	30,611	18,427	2.56	1.71
Dade	3,490,160	1,681,320	199.14	133.90	66,840	28,906	3.81	2.30
Dallas	1,808,216	1,065,748	142.98	115.05	25,315	12,060	2.00	1.30
Daviess	6,065,480	3,941,527	296.51	205.88	81,581	86,017	3.99	4.49
Dekalb	4,673,961	2,854,662	321.48	214.09	70,160	43,958	4.83	3.30
Dent	1,727,464	1,129,357	142.19	106.08	21,614	22,551	1.78	2.12
Douglas	1,172,890	353,323	83.12	45.57	14,896	8,444	1.06	1.09
Dunklin	2,234,115	780,109	148.10	81.23	36,760	31,334	2.44	3.26
Franklin	6,314,734	4,876,593	225.08	183.79	133,316	100,069	4.75	3.77
Gasconade	3,168,375	2,663,785	270.66	238.84	40,259	30,659	3.44	2.75
Gentry	4,993,010	3,763,631	262.54	219.12	74,630	57,308	3.92	3.34
Greene	13,627,184	5,087,201	280.30	176.63	286,029	88,009	5.88	3.06
Grundy	5,111,880	2,825,000	285.96	186.04	77,803	64,960	4.35	4.28
Harrison	6,208,584	4,032,921	295.18	198.63	88,165	48,196	4.19	2.37
Henry	7,466,598	4,620,020	264.44	193.26	136,370	70,660	4.83	2.96
Hickory	1,723,766	1,154,983	182.35	156.35	20,685	19,101	2.19	2.59
Holt	5,860,889	4,127,660	378.88	266.15	81,763	56,409	5.29	3.64
Howard	5,573,209	4,678,376	320.83	253.87	112,872	64,061	6.50	3.48

TABLE 4.—ASSESSED VALUATION OF PROPERTY TAXED AND AD VALOREM TAXATION, TOTAL AND PER CAPITA, BY COUNTIES: 1880 AND 1890—Continued.

MISSOURI—Continued.

COUNTIES.	ASSESSED VALUATION OF PROPERTY TAXED.				AD VALOREM TAXATION.			
	Total.		Per capita.		Total.		Per capita.	
	1890	1880	1890	1880	1890	1880	1890	1880
Howell	$2,886,995	$628,764	$155.06	$71.34	$49,809	$11,975	$2.68	$1.36
Iron	2,451,806	1,515,699	268.87	185.23	26,903	14,316	2.95	1.75
Jackson	95,932,877	17,356,247	597.68	210.83	2,431,847	589,897	15.15	7.17
Jasper	10,285,567	5,015,528	203.67	156.64	176,050	90,510	3.49	2.83
Jefferson	4,316,197	3,119,286	191.97	166.49	69,810	73,085	3.10	3.90
Johnson	9,155,083	6,755,123	325.43	239.78	164,181	120,017	5.84	4.26
Knox	4,296,950	2,676,767	318.27	205.16	57,091	34,169	4.23	2.62
Laclede	2,440,239	1,495,590	165.99	129.78	39,736	34,829	2.70	3.02
Lafayette	9,781,238	7,789,885	324.05	302.99	202,498	152,887	6.71	5.95
Lawrence	4,453,977	2,659,254	169.82	151.24	72,707	51,324	2.77	2.92
Lewis	4,858,843	4,222,734	304.92	265.16	63,148	79,816	3.96	5.01
Lincoln	4,754,230	3,838,190	259.14	220.26	80,254	45,943	4.37	2.64
Linn	5,940,044	3,588,908	246.26	179.30	92,617	54,815	3.84	2.74
Livingston	6,148,606	3,680,189	297.49	182.22	91,566	87,603	4.43	4.34
McDonald	1,467,013	758,781	130.02	97.08	17,165	16,698	1.52	2.14
Macon	7,737,299	4,632,083	253.06	176.65	90,744	77,350	2.97	2.95
Madison	2,077,342	1,360,230	224.14	153.25	24,111	27,387	2.60	3.09
Maries	1,299,112	1,028,828	151.06	140.86	16,873	13,135	1.96	1.80
Marion	9,069,206	7,186,773	345.72	289.36	146,353	150,841	5.58	6.07
Mercer	3,235,281	2,155,968	221.88	146.93	67,376	56,128	4.62	3.83
Miller	1,938,196	1,231,191	136.86	125.57	23,896	15,165	1.69	1.55
Mississippi	2,140,584	1,222,824	211.23	131.91	26,947	25,354	2.66	2.74
Moniteau	4,249,117	2,662,895	271.86	185.62	52,135	44,105	3.34	3.07
Monroe	5,829,905	4,234,400	280.42	222.03	98,320	84,314	4.73	4.42
Montgomery	4,175,941	2,576,887	247.83	158.59	61,870	38,207	3.67	2.35
Morgan	2,705,906	1,774,077	219.80	175.10	44,880	37,558	3.65	3.71
New Madrid	1,721,073	1,140,653	184.72	148.25	19,373	13,687	2.08	1.78
Newton	4,131,477	2,521,478	186.88	133.08	59,792	59,000	2.70	3.11
Nodaway	10,189,488	7,012,757	329.61	237.37	149,938	91,215	4.85	3.09
Oregon	1,475,030	580,450	140.92	100.23	18,215	23,896	1.74	4.13
Osage	3,092,185	2,276,574	236.41	192.54	23,494	34,434	1.80	2.91
Ozark	701,929	302,334	71.66	53.82	11,605	9,066	1.18	1.61
Pemiscot	1,081,677	775,134	181.03	180.31	12,779	10,951	2.14	2.55
Perry	2,702,057	2,442,324	204.13	205.32	32,732	23,213	2.47	1.95
Pettis	9,609,632	6,588,520	308.49	241.59	209,919	160,698	6.74	5.89
Phelps	2,081,621	1,646,484	164.74	131.01	28,558	33,562	2.26	2.67
Pike	7,756,404	5,996,111	294.69	224.45	145,199	156,669	5.52	5.86
Platte	5,648,186	4,304,115	347.62	247.85	99,258	84,828	6.11	4.88
Polk	3,814,550	2,362,734	187.55	150.17	47,984	31,134	2.36	1.98
Pulaski	1,601,685	802,770	170.63	110.73	19,268	20,682	2.05	2.85
Putnam	3,300,174	2,061,863	214.79	152.11	45,995	28,098	2.99	2.07
Ralls	4,255,704	3,329,270	346.16	281.24	67,006	56,849	5.45	4.80
Randolph	6,302,973	4,218,795	253.20	185.43	106,011	73,691	4.26	3.24
Ray	7,528,147	4,816,012	310.89	238.53	116,916	62,240	4.83	3.08
Reynolds	1,368,780	762,157	201.20	133.20	16,377	14,747	2.41	2.58
Ripley	1,600,424	662,004	188.02	123.12	21,947	10,434	2.58	1.94
St. Charles	8,523,887	7,033,593	370.97	304.95	103,019	90,222	4.48	3.91
St. Clair	4,168,431	2,388,824	248.91	169.12	53,370	38,348	3.19	2.71
Ste. Genevieve	1,934,522	2,148,731	195.74	206.81	27,101	34,344	2.74	3.31
St. Francois	3,135,025	2,004,362	180.72	145.01	45,402	27,422	2.62	1.98
St. Louis	22,522,499	16,477,332	620.33	516.73	247,183	183,257	6.81	5.75
St. Louis city	247,242,965	165,288,400	547.28	471.55	5,359,716	3,672,683	11.86	10.48
Saline	11,908,980	8,400,269	352.73	280.84	163,285	93,008	4.84	3.11
Schuyler	2,493,810	1,435,194	221.69	137.08	46,070	57,251	4.10	5.47
Scotland	3,410,623	2,483,485	269.10	198.55	53,346	55,388	4.21	4.43
Scott	2,404,842	1,730,869	214.18	201.57	30,544	18,086	2.72	2.11
Shannon	1,589,144	450,507	178.60	130.92	20,647	9,318	2.32	2.71
Shelby	4,969,633	3,682,344	317.71	262.57	60,290	44,195	3.85	3.15
Stoddard	2,065,972	1,262,958	119.23	94.03	26,543	25,563	1.53	1.90
Stone	957,428	379,080	135.04	86.08	12,446	6,228	1.76	1.41
Sullivan	4,464,415	2,590,921	234.97	156.37	75,250	48,272	3.96	2.91
Taney	782,786	364,108	98.18	65.03	12,670	9,613	1.59	1.72
Texas	3,054,264	955,950	157.39	78.32	38,370	20,947	1.98	1.72
Vernon	8,356,466	3,192,104	265.24	164.80	119,205	45,784	3.78	2.36
Warren	2,873,493	2,191,920	289.87	202.84	36,483	27,867	3.68	2.58
Washington	2,876,905	2,158,677	218.73	167.39	34,710	35,045	2.64	2.72
Wayne	2,268,637	1,216,149	190.21	133.70	30,668	15,236	2.57	1.68
Webster	2,812,242	1,406,682	185.30	122.93	37,237	19,456	2.45	1.60
Worth	2,321,336	1,713,439	265.66	208.88	34,260	27,479	3.92	3.35
Wright	2,259,270	1,129,819	155.98	116.33	27,438	14,014	1.89	1.44

TABLE 4.—ASSESSED VALUATION OF PROPERTY TAXED AND AD VALOREM TAXATION, TOTAL AND PER CAPITA, BY COUNTIES: 1880 AND 1890—Continued.

MONTANA.

COUNTIES.	ASSESSED VALUATION OF PROPERTY TAXED.				AD VALOREM TAXATION.			
	Total.		Per capita.		Total.		Per capita.	
	1890	1880	1890	1880	1890	1880	1890	1880
The State	$112,937,384	$18,609,802	$854.56	$475.24	$2,347,370	$383,947	$17.76	$9.80
Beaverhead	3,013,172	1,470,034	647.30	542.05	64,753	29,400	13.91	10.84
Cascade	8,646,548	.....	987.61	.....	158,979	.....	18.16	.....
Choteau	4,950,217	1,542,773	1,044.13	504.50	93,184	24,684	19.65	8.07
Custer	6,380,177	496,573	1,201.99	197.84	134,794	10,925	25.39	4.35
Dawson	2,406,681	.....	1,170.56	.....	58,611	.....	28.51	.....
Deerlodge	9,900,491	4,330,506	653.28	487.89	204,962	97,972	13.52	11.04
Fergus	3,299,475	.....	938.95	.....	73,017	.....	20.78	.....
Gallatin	4,643,119	1,955,220	743.37	536.71	112,428	40,520	18.00	11.12
Jefferson	3,919,400	1,001,465	650.41	406.44	87,527	22,260	14.52	9.03
Lewis and Clarke	26,708,717	3,354,325	1,395.08	514.39	465,985	70,963	24.34	10.88
Madison	3,034,456	2,014,158	646.73	514.47	59,820	42,903	12.75	10.96
Meagher	4,003,437	1,697,075	843.01	618.69	81,978	23,759	17.26	8.66
Missoula	8,113,188	747,673	562.36	204.71	204,448	20,561	14.17	8.10
Park	4,492,436	.....	652.88	.....	89,185	.....	12.96	.....
Silverbow	16,208,833	.....	682.65	.....	378,005	.....	15.92	.....
Yellowstone	3,217,037	.....	1,557.89	.....	79,694	.....	38.59	.....

NEBRASKA.

The State	184,770,305	90,585,782	174.49	200.23	8,325,566	2,792,480	7.86	6.17
Adams	3,894,183	1,943,060	160.23	189.84	161,493	64,346	6.64	6.29
Antelope	1,634,277	514,133	157.16	130.06	73,849	12,278	7.10	3.11
Banner	326,952	.....	134.27	.....	11,296	.....	4.64	.....
Blaine	214,119	.....	186.84	.....	7,687	.....	6.71	.....
Boone	1,578,230	511,956	181.76	122.77	80,704	17,313	9.29	4.15
Boxbutte	997,554	.....	165.19	.....	40,355	.....	7.35	.....
Brown	635,598	.....	145.81	.....	33,035	.....	7.58	.....
Buffalo	3,653,453	1,542,994	164.85	204.89	247,924	53,396	11.19	7.09
Burt	1,932,894	1,820,579	174.62	202.44	68,600	58,708	6.20	8.46
Butler	2,564,261	2,222,923	165.93	241.78	121,279	48,616	7.85	5.29
Cass	5,214,501	3,428,983	216.55	205.54	216,005	85,196	8.97	5.11
Cedar	1,966,629	960,492	279.83	331.32	58,685	19,123	8.35	6.60
Chase	711,378	.....	147.99	.....	30,774	.....	6.40	.....
Cherry	1,057,493	.....	164.51	.....	38,058	.....	5.92	.....
Cheyenne	1,284,133	1,986,531	225.56	1,275.05	49,270	53,030	8.65	34.04
Clay	3,112,257	2,018,464	190.82	178.72	132,909	65,909	8.15	5.84
Colfax	1,910,017	1,416,207	182.72	214.97	85,675	50,363	8.20	7.64
Cuming	2,046,136	1,874,209	166.83	336.54	112,686	53,325	9.19	9.58
Custer	2,083,181	229,394	96.10	103.75	125,176	3,099	5.77	1.40
Dakota	1,869,428	775,454	347.09	241.35	60,484	23,189	11.23	7.22
Dawes	1,862,695	.....	191.60	.....	52,265	.....	5.38	.....
Dawson	1,640,278	702,758	161.94	241.58	75,204	33,262	7.42	11.43
Deuel	870,164	.....	300.78	.....	36,067	.....	12.47	.....
Dixon	1,447,651	931,991	179.08	223.12	46,991	20,418	5.81	4.89
Dodge	3,176,864	2,370,139	164.95	210.44	158,686	77,180	8.24	6.85
Douglas	25,042,329	7,859,832	158.49	208.79	1,290,894	316,270	8.17	8.40
Dundy	790,980	.....	197.15	.....	28,766	.....	7.17	.....
Fillmore	2,910,066	1,762,998	181.63	172.78	66,370	60,066	4.14	5.89
Franklin	1,121,077	787,833	145.73	144.16	63,546	28,273	8.26	5.17
Frontier	1,257,685	169,333	148.02	181.30	50,826	1,971	5.98	2.11
Furnas	1,399,291	604,109	142.20	94.29	61,650	13,049	6.27	2.04
Gage	5,263,013	2,413,796	144.81	183.36	226,181	81,997	6.22	6.23
Garfield	222,966	.....	134.40	.....	10,702	.....	6.45	.....
Gosper	822,592	75,530	170.80	45.15	31,628	2,181	6.57	1.30
Grant	198,572	.....	433.56	.....	3,841	.....	8.39	.....
Greeley	1,104,680	258,643	226.88	177.03	56,905	7,478	11.69	5.12
Hall	3,169,457	1,019,080	191.94	223.88	155,578	48,933	9.42	5.71
Hamilton	2,098,662	1,507,090	148.88	182.30	113,429	33,974	8.05	4.11
Harlan	1,360,105	494,267	166.72	81.21	44,592	8,950	5.47	1.47
Hayes	742,954	.....	187.95	.....	22,676	.....	5.74	.....
Hitchcock	1,073,166	128,439	185.06	126.92	51,042	2,050	8.80	2.03
Holt	2,863,650	226,480	209.45	68.90	136,566	2,871	9.99	0.87
Hooker	155,255	.....	364.45	.....	3,801	.....	8.92	.....
Howard	1,606,591	614,952	169.73	140.05	70,939	26,156	7.52	5.96
Jefferson	2,736,116	1,354,194	184.25	167.27	137,079	49,062	9.23	5.92
Johnson	2,097,567	1,850,784	203.00	243.68	106,387	44,508	10.30	5.86
Kearney	1,455,418	662,162	160.62	162.61	73,592	28,642	8.12	7.03
Keith	1,309,168	592,862	512.19	3,055.99	50,045	7,114	19.58	36.67
Keyapaha	516,688	.....	131.81	.....	19,547	.....	4.99	.....
Kimball	840,771	.....	876.72	.....	25,118	.....	26.19	.....
Knox	1,502,000	574,793	175.02	156.79	56,571	18,250	6.59	4.98
Lancaster	10,107,950	4,929,383	132.31	175.49	575,436	219,092	7.53	7.80
Lincoln	2,696,714	1,252,332	258.28	344.81	111,061	30,785	10.64	8.48
Logan	351,803	.....	255.37	.....	11,214	.....	8.14	.....
Loup	198,809	.....	119.62	.....	8,613	.....	5.18	.....

TABLE 4.—ASSESSED VALUATION OF PROPERTY TAXED AND AD VALOREM TAXATION, TOTAL AND PER CAPITA, BY COUNTIES: 1880 AND 1890—Continued.

NEBRASKA—Continued.

COUNTIES.	ASSESSED VALUATION OF PROPERTY TAXED.				AD VALOREM TAXATION.			
	Total.		Per capita.		Total.		Per capita.	
	1890	1880	1890	1880	1890	1880	1890	1880
McPherson	$158,691	.....	$395.74	.....	$4,343	.....	$10.83	.....
Madison	2,837,279	$954,885	207.57	$170.85	106,838	$20,655	7.82	$3.70
Merrick	2,112,321	1,484,053	241.19	277.86	78,599	57,474	8.97	10.76
Nance	1,073,827	158,850	186.01	131.06	58,297	6,796	10.10	5.61
Nemaha	2,479,409	1,847,242	191.76	176.75	90,429	60,189	6.99	5.76
Nuckolls	2,669,664	1,146,309	233.83	270.68	117,029	37,097	10.25	8.76
Otoe	5,153,616	3,595,639	202.87	228.63	202,127	121,718	7.96	7.74
Pawnee	2,485,919	2,068,271	240.42	298.88	102,257	42,712	9.89	6.17
Perkins	1,012,659	.....	232.05	.....	38,221	.....	8.76	.....
Phelps	1,285,432	126,081	130.25	51.52	57,464	3,203	5.82	1.31
Pierce	1,312,878	656,037	269.92	545.79	49,930	16,743	10.27	13.93
Platte	2,580,110	2,183,401	167.14	229.57	114,411	70,582	7.41	7.42
Polk	1,538,741	1,236,521	142.25	180.62	63,059	40,917	5.83	5.98
Redwillow	1,357,266	129,297	153.59	42.48	68,822	1,923	7.79	0.63
Richardson	3,245,082	2,831,537	184.65	188.38	142,860	83,242	8.13	5.54
Rock	503,522	.....	163.32	.....	23,517	.....	7.63	.....
Saline	2,960,379	2,430,122	147.30	167.70	121,382	66,248	6.04	4.57
Sarpy	1,978,898	1,251,489	287.84	279.29	57,848	30,018	8.41	6.70
Saunders	3,301,461	2,093,906	153.01	132.44	159,802	69,091	7.41	4.37
Scotts Bluff	241,050	.....	127.67	.....	7,460	.....	3.95	.....
Seward	2,897,969	2,155,549	179.55	193.37	103,363	69,980	6.40	6.28
Sheridan	1,301,264	.....	149.79	.....	44,698	.....	5.15	.....
Sherman	1,112,362	274,205	173.83	133.04	84,495	7,806	13.20	3.79
Sioux	517,407	.....	211.01	.....	17,128	.....	6.99	.....
Stanton	1,166,379	611,274	252.52	337.16	48,477	14,071	10.50	7.76
Thayer	2,471,223	1,452,410	194.00	237.59	97,569	36,651	7.66	6.00
Thomas	186,681	.....	361.09	.....	6,021	.....	11.65	.....
Thurston	279,190	.....	87.91	.....	8,933	.....	2.83	.....
Valley	1,033,351	386,899	145.71	166.48	64,631	15,119	9.11	6.51
Washington	2,038,994	1,658,779	171.79	192.19	107,152	46,228	9.03	5.36
Wayne	1,675,005	596,664	271.52	733.90	54,574	12,725	8.85	15.65
Webster	2,074,647	948,520	185.07	133.52	75,648	43,757	6.75	6.16
Wheeler	319,740	.....	189.98	.....	9,799	.....	5.82	.....
York	2,803,378	3,018,674	162.24	270.25	148,641	53,102	8.60	4.75

NEVADA.

The State	25,350,094	29,291,459	553.97	470.42	735,910	871,673	16.08	14.00
Churchill	494,931	447,585	704.03	934.42	13,363	12,309	19.01	25.70
Douglas	732,591	837,756	472.33	529.89	21,977	25,552	14.17	16.16
Elko	4,123,606	3,011,992	860.16	526.94	92,781	81,324	19.35	14.23
Esmeralda	1,150,898	944,704	535.80	293.39	35,678	24,560	16.61	7.63
Eureka	2,381,118	3,537,074	727.06	499.16	77,230	146,037	23.58	20.61
Humboldt	3,003,559	2,611,778	874.65	750.51	80,658	67,906	23.49	19.51
Lander	1,541,834	1,625,434	680.42	448.52	58,590	57,851	25.86	15.96
Lincoln	515,825	835,375	209.17	316.79	20,633	28,428	8.37	10.78
Lyon	1,484,024	1,253,846	746.87	520.48	52,606	30,172	26.48	12.52
Nye	558,424	971,760	432.89	518.27	22,058	30,611	17.10	16.33
Ormsby	1,850,961	2,468,275	379.06	456.07	56,650	74,164	11.60	13.70
Storey	2,002,957	6,010,739	227.45	372.99	89,131	195,078	10.12	12.11
Washoe	4,844,490	3,606,293	752.60	636.70	89,623	63,816	13.92	11.27
White Pine	664,876	1,128,848	386.33	420.90	24,932	33,865	14.49	12.63

NEW HAMPSHIRE.

The State	179,516,153	164,755,181	476.76	474.81	3,137,370	2,697,640	8.33	7.77
Belknap	7,082,423	6,549,313	378.05	364.90	150,505	124,439	7.41	6.93
Carroll	5,879,525	5,814,227	324.41	319.04	143,258	129,718	7.90	7.12
Cheshire	17,033,494	16,837,648	575.86	585.98	243,711	204,860	8.24	7.13
Coos	7,765,180	5,011,552	334.55	318.17	147,687	111,802	6.36	6.02
Grafton	15,793,722	15,523,364	424.37	400.21	263,701	284,207	7.09	7.33
Hillsboro	50,005,843	40,754,429	536.27	538.84	874,677	619,128	9.38	8.19
Merrimack	24,464,032	24,882,550	494.87	537.42	384,872	393,925	7.79	8.51
Rockingham	23,603,881	22,983,072	475.41	468.43	399,948	399,777	8.06	8.15
Strafford	19,503,911	17,234,954	507.36	484.70	389,296	294,330	10.13	8.28
Sullivan	7,784,142	8,264,072	449.85	455.04	139,715	135,454	8.07	7.46

TABLE 4.—ASSESSED VALUATION OF PROPERTY TAXED AND AD VALOREM TAXATION, TOTAL AND PER CAPITA, BY COUNTIES: 1880 AND 1890—Continued.

NEW JERSEY.

COUNTIES.	ASSESSED VALUATION OF PROPERTY TAXED.				AD VALOREM TAXATION.			
	Total.		Per capita.		Total.		Per capita.	
	1890	1880	1890	1880	1890	1880	1890	1880
The State	$696,216,048	$572,518,361	$481.83	$506.15	$12,776,872	$8,958,065	$8.84	$7.92
Atlantic	7,872,818	4,605,292	273.02	246.22	235,806	108,250	8.18	5.79
Bergen	17,047,589	15,937,854	360.98	433.26	383,728	215,001	8.13	5.84
Burlington	27,502,786	31,613,208	469.91	570.61	340,341	222,384	5.82	4.01
Camden	27,356,996	19,819,561	311.92	314.89	608,007	348,241	6.93	5.53
Cape May	4,379,283	3,460,100	388.65	354.34	105,044	62,800	9.32	6.43
Cumberland	16,823,505	14,544,771	370.25	385.94	245,535	174,998	5.40	4.64
Essex	147,193,335	107,385,475	574.75	565.40	2,831,180	2,245,248	11.06	11.82
Gloucester	17,610,212	16,283,463	614.69	629.65	160,880	121,978	5.62	4.71
Hudson	121,770,171	90,371,969	442.60	480.85	3,205,022	2,332,788	11.65	12.41
Hunterdon	27,298,865	29,190,112	772.14	756.81	227,469	211,864	6.43	5.49
Mercer	43,302,484	34,060,480	541.43	586.63	608,865	366,222	7.61	6.31
Middlesex	25,818,855	19,872,469	418.09	380.07	450,244	371,168	7.29	7.10
Monmouth	43,164,829	30,728,000	624.42	553.28	501,105	237,632	7.25	4.28
Morris	22,474,473	22,893,949	415.42	450.13	268,934	230,536	4.97	4.53
Ocean	4,820,004	3,919,517	301.74	271.15	73,630	49,391	4.61	3.42
Passaic	37,991,435	27,354,775	361.66	397.25	1,089,264	586,989	10.37	8.52
Salem	18,552,548	17,569,029	737.65	714.80	142,154	115,983	5.65	4.72
Somerset	20,621,855	21,381,526	728.40	787.19	208,994	178,230	7.38	6.56
Sussex	12,440,852	14,192,383	558.91	602.93	114,217	125,276	5.13	5.32
Union	30,604,558	24,203,915	422.32	435.55	750,174	459,934	10.35	8.28
Warren	21,568,595	23,130,513	590.06	632.17	226,210	193,152	6.19	5.28

NEW MEXICO.

The Territory	43,227,686	11,363,406	281.44	95.04	1,043,316	126,942	6.79	1.06
Bernalillo	5,565,272	.....	266.12	.....	130,310	.....	6.23	.....
Colfax	3,969,400	1,687,751	497.79	496.69	77,915	20,512	9.77	6.04
Donna Ana	3,415,752	619,254	371.64	81.35	67,135	7,740	7.30	1.02
Grant	4,777,567	882,696	494.73	194.47	127,577	11,035	13.21	2.43
Lincoln	4,190,074	.....	591.73	.....	104,227	.....	14.72	.....
Mora	1,791,462	629,993	168.72	64.61	41,508	6,418	3.91	0.66
Rio Arriba	899,929	395,000	78.02	35.83	22,188	5,321	1.92	0.48
San Juan	511,215	.....	270.48	.....	17,914	.....	9.48	.....
San Miguel	7,457,033	2,183,712	308.09	105.81	185,638	24,881	7.67	1.21
Santa Fe	2,986,972	2,300,000	220.25	211.65	85,459	23,000	6.30	2.12
Sierra	1,897,602	.....	522.76	.....	45,643	.....	12.57	.....
Socorro	3,914,247	380,000	407.95	48.25	85,231	4,822	8.88	0.61
Taos	739,219	175,000	74.91	15.87	15,815	2,113	1.60	0.19
Valencia	1,111,942	2,110,000	80.13	161.13	36,756	21,100	2.65	1.61

NEW YORK.

The State	3,785,910,313	2,651,940,006	631.21	521.74	75,126,502	56,302,975	12.53	11.00
Albany	101,163,456	53,731,203	614.77	346.90	1,873,305	1,459,197	11.38	9.42
Allegany	15,310,114	13,682,668	354.07	327.26	274,708	144,922	6.35	3.47
Broome	32,025,223	18,396,222	568.55	371.77	505,802	268,488	8.03	5.43
Cattaraugus	18,905,412	19,983,087	310.61	358.08	300,679	198,468	4.94	3.56
Cayuga	31,960,095	30,029,705	489.42	461.42	452,532	440,645	6.93	6.77
Chautauqua	27,871,076	28,065,125	370.62	429.51	434,311	338,735	5.78	5.18
Chemung	21,689,919	18,082,916	449.39	419.90	426,896	305,418	8.84	7.09
Chenango	17,252,017	19,638,363	456.69	492.30	299,290	329,424	7.92	8.26
Clinton	7,289,813	9,703,770	156.98	190.66	230,374	184,944	4.96	3.63
Columbia	25,566,479	26,925,118	553.72	561.78	382,707	355,608	8.29	7.42
Cortland	9,135,104	9,484,912	318.77	367.28	213,727	154,988	7.46	6.00
Delaware	13,049,370	12,738,691	286.82	298.18	275,957	235,713	6.07	5.52
Dutchess	47,304,005	42,262,654	607.40	533.73	687,218	631,813	8.82	7.98
Erie	196,000,962	118,454,621	606.85	538.71	3,643,028	1,920,742	11.28	8.74
Essex	11,002,644	11,766,128	332.89	340.90	167,083	144,497	5.06	4.19
Franklin	8,925,126	8,074,982	234.19	249.30	162,496	124,682	4.26	3.85
Fulton	9,876,817	3,714,900	262.33	119.89	212,027	134,306	5.63	4.33
Genesee	18,143,650	16,673,405	545.43	508.24	211,885	175,353	6.37	5.35
Greene	14,249,695	5,100,215	450.97	155.99	239,541	158,303	7.58	4.84
Hamilton	1,658,368	582,857	348.25	148.57	34,182	29,231	7.18	7.45
Herkimer	18,886,052	13,137,441	414.10	307.89	353,575	198,814	7.75	4.66
Jefferson	32,704,208	31,179,642	475.31	471.68	374,452	418,250	5.44	6.33
Kings	459,741,010	244,556,977	548.26	407.94	12,069,223	6,258,179	14.39	10.44
Lewis	7,515,467	7,866,000	252.15	250.38	141,584	117,089	4.75	3.73
Livingston	25,911,875	23,108,395	685.48	584.11	275,649	232,660	7.29	5.88
Madison	19,802,241	20,026,222	461.68	453.99	305,994	247,808	7.13	5.62
Monroe	131,190,319	73,896,933	691.98	509.98	2,063,102	1,374,039	10.88	9.48
Montgomery	26,244,526	11,062,151	574.29	288.72	390,310	209,803	8.54	5.48
New York	1,618,740,805	1,094,069,335	1,068.26	906.96	33,212,035	28,226,989	21.92	23.40
Niagara	31,351,748	28,407,971	501.70	524.39	573,110	329,208	9.17	6.08

TABLE 4.—ASSESSED VALUATION OF PROPERTY TAXED AND AD VALOREM TAXATION, TOTAL AND PER CAPITA, BY COUNTIES: 1880 AND 1890—Continued.

NEW YORK—Continued.

COUNTIES.	ASSESSED VALUATION OF PROPERTY TAXED.				AD VALOREM TAXATION.			
	Total.		Per capita.		Total.		Per capita.	
	1890	1880	1890	1880	1890	1880	1890	1880
Oneida	$48,734,477	$49,451,032	$396.47	$428.24	$1,024,152	$692,725	$8.33	$6.00
Onondaga	80,295,575	70,600,536	549.04	598.85	1,268,705	975,899	8.68	8.28
Ontario	33,946,555	34,485,941	700.61	696.11	368,896	266,582	7.61	5.38
Orange	37,320,869	38,602,982	381.37	437.58	740,688	579,373	7.57	6.57
Orleans	17,453,082	17,521,989	566.60	581.58	209,456	169,649	6.80	5.63
Oswego	25,464,260	25,967,943	354.25	333.30	530,255	629,860	7.38	8.08
Otsego	19,191,026	12,371,592	377.32	240.71	315,824	230,382	6.21	4.48
Putnam	7,762,502	8,305,379	522.76	547.09	99,468	64,740	6.70	4.26
Queens	48,977,385	38,637,560	382.46	426.59	1,190,863	865,916	9.30	9.56
Rensselaer	80,471,417	28,175,219	646.30	244.31	1,335,318	1,032,424	10.72	8.95
Richmond	10,165,548	9,896,762	196.65	253.82	579,191	388,506	11.20	9.96
Rockland	11,766,171	10,244,193	334.63	369.96	229,801	141,182	6.54	5.10
St. Lawrence	33,483,754	26,415,585	393.70	307.17	424,653	299,061	4.99	3.48
Saratoga	21,357,193	22,119,882	370.38	401.04	522,490	335,415	9.06	6.08
Schenectady	13,860,075	6,479,122	465.15	275.26	198,303	150,377	6.66	6.39
Schoharie	13,682,152	7,801,067	469.15	237.04	156,415	120,199	5.36	3.65
Schuyler	7,005,626	7,395,326	419.22	392.49	114,543	81,656	6.85	4.33
Seneca	17,315,001	15,033,094	613.42	513.46	241,572	152,002	8.56	5.19
Steuben	31,070,981	23,990,721	381.37	309.21	523,012	337,568	6.42	4.35
Suffolk	17,864,747	13,453,937	285.88	249.66	298,561	188,312	4.78	3.49
Sullivan	5,603,356	6,040,943	180.57	185.93	154,232	128,891	4.97	3.97
Tioga	13,538,704	12,913,956	452.27	395.25	256,201	181,603	8.56	5.56
Tompkins	10,963,176	10,754,990	332.99	312.24	209,436	236,247	6.36	6.86
Ulster	27,020,737	21,502,223	317.25	250.50	567,836	663,859	6.52	7.73
Warren	8,270,259	2,690,871	296.79	106.87	178,218	94,956	6.40	3.77
Washington	17,182,569	18,957,883	376.07	396.02	263,356	215,542	5.76	4.50
Wayne	26,542,068	20,409,711	533.73	395.93	350,415	253,005	7.05	4.89
Westchester	71,706,044	55,674,846	488.55	510.83	1,683,177	1,306,626	11.47	11.99
Wyoming	15,262,983	13,076,995	489.31	423.11	176,898	142,223	5.67	4.60
Yates	11,564,425	8,505,117	550.66	403.33	127,785	119,879	6.08	5.68

NORTH CAROLINA.

The State	216,862,376	156,100,202	134.04	111.52	2,280,038	1,916,132	1.41	1.37
Alamance	3,546,651	2,272,248	194.11	155.40	28,545	18,284	1.56	1.25
Alexander	945,103	713,000	100.22	85.34	9,343	6,038	0.99	0.72
Alleghany	602,343	602,601	92.34	109.84	5,425	5,909	0.83	1.09
Anson	1,947,618	1,556,731	97.25	86.51	15,701	27,409	0.78	1.52
Ashe	1,286,548	1,059,934	82.32	73.42	10,775	11,249	0.69	0.78
Beaufort	2,491,118	1,790,038	118.22	102.44	27,887	18,571	1.32	1.06
Bertie	2,426,606	1,735,228	126.54	105.81	18,937	16,006	0.99	0.98
Bladen	1,530,629	1,013,220	91.31	62.71	10,515	11,606	0.63	0.72
Brunswick	992,755	834,811	91.08	88.91	7,388	7,708	0.68	0.82
Buncombe	7,624,918	2,636,721	216.21	120.35	136,337	35,789	3.87	1.63
Burke	1,330,143	888,497	89.04	69.37	20,110	14,689	1.35	1.15
Cabarrus	2,987,011	2,253,988	164.65	150.63	27,390	23,186	1.51	1.55
Caldwell	1,443,481	963,114	117.38	93.59	10,323	11,886	0.84	1.15
Camden	531,661	512,844	93.82	81.74	5,087	8,374	0.90	1.33
Carteret	892,062	528,154	82.41	53.98	8,946	9,695	0.83	0.99
Caswell	2,074,744	2,043,840	129.44	114.66	17,326	15,455	1.08	0.87
Catawba	2,747,585	2,052,931	147.02	137.36	21,640	13,572	1.16	0.91
Chatham	2,992,384	2,496,248	117.75	106.44	24,345	26,451	0.96	1.13
Cherokee	1,339,821	607,527	134.30	74.25	14,159	5,595	1.42	0.68
Chowan	1,095,903	817,910	119.55	103.53	14,726	10,665	1.61	1.35
Clay	432,579	254,261	103.07	76.68	4,785	3,075	1.14	0.93
Cleveland	2,960,350	1,609,361	145.16	97.12	30,629	26,078	1.50	1.57
Columbus	1,526,920	1,106,680	85.51	76.65	12,786	12,848	0.72	0.89
Craven	2,366,523	2,184,616	115.25	110.73	40,417	41,718	1.97	2.11
Cumberland	2,919,919	2,380,402	106.87	99.87	47,093	41,118	1.72	1.73
Currituck	596,470	517,705	88.41	79.94	6,171	5,218	0.91	0.81
Dare	300,946	210,084	81.46	64.78	3,979	3,647	1.06	1.12
Davidson	2,996,110	2,305,859	138.06	113.40	22,485	23,654	1.04	1.16
Davie	1,562,628	1,224,206	134.47	110.33	12,146	14,358	1.05	1.29
Duplin	1,654,781	1,411,982	88.54	75.21	12,462	14,356	0.67	0.76
Durham	5,272,022	----------	292.22	----------	65,609	----------	3.64	----------
Edgecombe	4,218,939	4,225,130	174.97	161.38	39,984	41,849	1.66	1.60
Forsyth	6,123,250	2,893,252	215.35	160.11	69,787	27,995	2.45	1.55
Franklin	2,784,408	2,444,807	132.03	117.38	23,903	43,652	1.14	2.10
Gaston	2,599,873	2,018,005	146.36	141.57	19,541	15,012	1.10	1.05
Gates	1,028,009	789,768	100.27	88.77	7,525	6,804	0.73	0.76
Graham	572,542	160,026	172.82	68.53	6,066	3,846	1.83	1.65
Granville	3,652,456	3,443,785	149.18	110.07	36,987	40,165	1.51	1.28
Greene	1,567,866	1,450,796	156.18	144.54	15,375	8,909	1.53	0.89
Guilford	5,458,484	3,839,946	194.58	162.81	54,390	34,772	1.94	1.47
Halifax	3,261,786	3,111,799	112.83	102.70	25,197	27,236	0.87	0.90
Harnett	1,267,903	842,347	92.55	77.55	9,343	9,209	0.68	0.85
Haywood	1,599,475	918,792	119.85	89.45	18,441	11,553	1.38	1.12
Henderson	1,698,111	1,026,266	134.89	99.82	21,265	22,131	1.69	2.15
Hertford	1,993,567	1,290,718	143.93	108.99	13,312	14,258	0.96	1.20

TABLE 4.—ASSESSED VALUATION OF PROPERTY TAXED AND AD VALOREM TAXATION, TOTAL AND PER CAPITA, BY COUNTIES: 1880 AND 1890—Continued.

NORTH CAROLINA—Continued.

COUNTIES.	ASSESSED VALUATION OF PROPERTY TAXED.				AD VALOREM TAXATION.			
	Total.		Per capita.		Total.		Per capita.	
	1890	1880	1890	1880	1890	1880	1890	1880
Hyde	$964,725	$685,905	$108.36	$88.33	$7,565	$10,439	$0.85	$1.34
Iredell	3,610,177	2,656,050	141.79	117.14	31,741	30,715	1.25	1.35
Jackson	908,033	471,478	95.46	64.21	6,941	6,341	0.73	0.86
Johnston	3,674,298	2,872,820	134.89	122.45	28,074	26,210	1.03	1.12
Jones	960,384	651,425	129.73	86.96	9,930	7,405	1.34	1.00
Lenoir	2,164,311	1,611,169	145.46	105.00	17,355	21,831	1.17	1.42
Lincoln	1,836,355	1,670,731	145.90	151.05	13,831	15,547	1.10	1.41
McDowell	865,910	577,977	79.16	58.76	13,113	7,888	1.20	0.80
Macon	1,106,439	715,782	109.53	88.76	11,038	9,447	1.09	1.17
Madison	1,615,229	677,727	90.72	52.91	18,556	11,041	1.04	0.86
Martin	2,137,722	1,431,193	140.45	108.92	16,444	13,706	1.08	1.04
Mecklenburg	8,184,371	5,577,852	191.79	163.21	151,508	103,261	3.55	3.02
Mitchell	886,848	283,856	69.25	30.09	11,311	7,316	0.88	0.78
Montgomery	1,331,440	858,040	118.47	91.53	13,243	10,918	1.18	1.16
Moore	2,248,554	1,565,733	109.80	93.08	20,223	18,898	0.99	1.12
Nash	2,648,020	2,145,371	127.88	121.00	23,625	15,241	1.14	0.86
New Hanover	5,800,453	4,956,967	241.42	231.89	156,725	155,408	6.52	7.27
Northampton	2,699,408	2,434,831	127.08	121.55	19,346	22,655	0.91	1.13
Onslow	1,291,222	948,375	125.32	95.47	9,180	9,421	0.89	0.96
Orange	1,953,595	3,013,002	130.69	127.14	14,054	29,377	0.94	1.24
Pamlico	553,039	426,462	77.39	67.45	6,383	10,948	0.89	1.73
Pasquotank	1,426,020	1,172,100	132.68	113.04	15,503	21,822	1.44	2.10
Pender	1,187,874	1,178,607	94.92	94.53	8,641	12,093	0.69	0.97
Perquimans	1,318,393	1,022,043	141.87	107.97	9,719	15,480	1.05	1.64
Person	1,811,748	1,489,224	119.58	108.55	13,330	15,839	0.88	1.15
Pitt	3,109,087	2,651,809	121.83	121.68	20,777	23,380	0.81	1.07
Polk	824,944	510,841	139.77	100.92	6,081	4,487	1.03	0.89
Randolph	3,486,052	2,412,914	138.36	115.81	25,492	25,471	1.01	1.22
Richmond	2,548,551	1,885,868	106.42	103.36	23,732	30,021	0.99	1.65
Robeson	3,573,780	2,163,638	113.51	90.60	27,079	20,880	0.86	0.87
Rockingham	3,531,746	2,393,622	139.25	110.08	29,613	25,569	1.17	1.18
Rowan	4,142,236	3,058,170	171.71	153.18	36,465	28,700	1.51	1.44
Rutherford	1,991,533	1,362,665	106.10	89.66	25,660	22,920	1.37	1.51
Sampson	2,082,299	1,658,973	82.97	72.46	16,801	17,614	0.67	0.77
Stanly	1,479,413	1,014,557	121.90	96.58	10,611	10,552	0.87	1.00
Stokes	1,630,228	1,148,174	94.79	74.78	12,702	16,961	0.74	1.10
Surry	2,045,061	1,421,662	106.07	92.91	13,836	12,998	0.72	0.85
Swain	667,546	286,745	101.50	75.78	7,320	3,114	1.11	0.82
Transylvania	688,064	540,256	117.00	101.17	5,763	9,014	0.98	1.69
Tyrrell	540,375	392,015	127.90	86.38	5,504	3,791	1.30	0.83
Union	2,662,744	2,109,161	125.25	116.81	24,168	31,806	1.14	1.76
Vance	2,589,668	.....	147.30	.....	27,592	.....	1.57	.....
Wake	9,253,477	9,072,884	188.05	189.26	126,456	109,387	2.57	2.28
Warren	2,047,813	2,142,570	105.78	94.72	14,566	10,256	0.75	0.45
Washington	930,813	663,872	91.26	74.36	9,603	7,505	0.94	0.84
Watauga	1,162,246	705,655	109.53	86.48	9,924	7,536	0.94	0.92
Wayne	4,589,249	3,273,576	175.83	131.20	38,480	34,308	1.47	1.38
Wilkes	1,534,440	1,050,956	67.67	54.79	19,991	15,525	0.88	0.81
Wilson	3,332,405	2,587,974	178.74	161.10	21,923	19,821	1.18	1.23
Yadkin	1,421,977	1,141,001	103.12	91.87	10,842	15,683	0.79	1.26
Yancey	561,060	325,146	59.12	42.26	6,975	7,844	0.73	1.02

NORTH DAKOTA.

The State	88,203,054	8,786,572	482.73	238.06	2,427,563	151,284	13.29	4.10
Barnes	3,775,106	1,181,168	535.86	745.22	126,072	9,787	17.90	0.17
Benson	643,069	.....	261.41	.....	23,271	.....	9.46	.....
Billings	463,881	.....	2,728.71	.....	4,271	.....	25.12	.....
Bottineau	557,319	.....	192.64	.....	18,109	.....	6.26	.....
Burleigh	3,545,715	650,630	834.88	200.44	90,653	24,960	21.35	7.69
Cass	12,271,598	2,965,354	625.69	329.56	359,249	68,601	18.32	7.62
Cavalier	1,256,659	.....	194.20	.....	62,589	.....	9.67	.....
Dickey	2,862,851	.....	513.70	.....	138,177	.....	24.79	.....
Eddy	710,503	.....	515.98	.....	19,208	.....	13.95	.....
Emmons	926,044	.....	469.83	.....	24,770	.....	12.57	.....
Foster	1,145,929	.....	947.05	.....	28,446	.....	23.51	.....
Grand Forks	10,516,768	766,751	572.90	122.72	281,886	10,159	15.36	1.63
Griggs	1,759,559	.....	621.43	.....	45,074	.....	16.00	.....
Kidder	1,409,493	.....	1,163.91	.....	31,687	.....	26.17	.....
Lamoure	2,331,387	.....	731.58	.....	49,977	.....	15.68	.....
Logan	458,698	.....	768.34	.....	9,558	.....	16.01	.....
McHenry	343,238	.....	216.69	.....	11,522	.....	7.27	.....
McIntosh	465,025	.....	143.17	.....	12,465	.....	3.84	.....
McLean	676,378	.....	786.49	.....	18,111	.....	21.06	.....
Mercer	219,567	.....	513.01	.....	5,597	.....	13.08	.....
Morton	2,184,647	.....	402.07	.....	65,272	.....	13.81	.....
Nelson	1,479,342	.....	344.50	.....	47,396	.....	11.04	.....
Oliver	361,287	.....	778.64	.....	5,315	.....	11.45	.....
Pembina	5,395,361	267,743	376.40	55.07	149,787	4,557	10.45	0.94
Pierce	187,138	.....	206.78	.....	2,130	.....	2.35	.....

TABLE 4.—ASSESSED VALUATION OF PROPERTY TAXED AND AD VALOREM TAXATION, TOTAL AND PER CAPITA, BY COUNTIES: 1880 AND 1890—Continued.

NORTH DAKOTA—Continued.

COUNTIES.	ASSESSED VALUATION OF PROPERTY TAXED.				AD VALOREM TAXATION.			
	Total.		Per capita.		Total.		Per capita.	
	1890	1880	1890	1880	1890	1880	1890	1880
Ramsey	$2,135,052	.....	$483.26	.....	$56,455	.....	$12.78	.....
Ransom	2,620,791	.....	485.96	.....	73,809	.....	13.69	.....
Richland	5,400,161	$1,097,808	502.29	$305.20	144,290	$10,849	13.42	$3.02
Roletto	544,367	.....	224.30	.....	16,342	.....	6.73	.....
Sargent	2,066,579	.....	407.13	.....	73,477	.....	14.48	.....
Stark	850,560	.....	369.17	.....	24,567	.....	10.66	.....
Steele	1,843,487	.....	488.08	.....	48,065	.....	12.73	.....
Stutsman	3,689,292	984,824	700.59	977.98	75,440	11,009	14.33	10.93
Towner	527,024	.....	363.46	.....	16,351	.....	11.28	.....
Traill	5,178,034	872,294	506.81	211.57	95,931	11,362	9.39	2.76
Walsh	5,537,015	.....	333.82	.....	141,350	.....	8.52	.....
Ward	305,581	.....	181.79	.....	10,178	.....	6.05	.....
Wells	1,076,942	.....	888.57	.....	17,518	.....	14.45	.....
Not separately reported	490,607	.....	305.48	.....	3,189	.....	1.99	.....

OHIO.

The State	1,778,138,477	1,534,360,508	484.20	479.78	33,889,417	25,756,658	9.23	8.05
Adams	6,007,515	5,858,533	230.23	244.05	130,773	101,281	5.01	4.22
Allen	16,577,891	10,199,501	407.88	325.72	397,879	219,299	9.79	7.00
Ashland	13,864,520	13,022,923	623.88	545.28	203,130	160,637	9.14	6.73
Ashtabula	18,680,776	16,015,330	427.92	431.23	321,475	226,550	7.36	6.10
Athens	9,131,150	8,066,819	259.45	283.93	198,956	134,975	5.65	4.75
Auglaize	9,552,507	7,537,620	339.95	296.24	198,080	123,260	7.05	4.84
Belmont	24,694,287	20,735,955	430.12	417.74	395,044	249,547	6.88	5.03
Brown	10,568,607	10,700,502	353.48	326.96	223,258	178,351	7.47	5.42
Butler	32,540,462	33,119,243	669.60	777.83	537,466	428,255	11.06	10.06
Carroll	10,315,160	8,927,468	587.22	543.83	126,045	86,897	7.18	5.29
Champaign	20,660,671	20,406,119	765.78	733.58	290,646	236,586	10.77	8.51
Clark	33,203,227	27,244,290	635.14	649.48	557,887	365,194	10.67	8.70
Clermont	13,700,550	13,983,303	408.33	380.88	245,545	208,365	7.32	5.68
Clinton	15,144,942	14,012,561	624.79	566.03	232,350	192,035	9.59	7.76
Columbiana	25,525,020	22,057,595	432.41	466.19	393,157	244,853	6.66	5.04
Coshocton	13,637,790	13,141,620	510.72	493.27	218,601	163,379	8.19	6.13
Crawford	18,411,110	15,288,680	576.66	499.91	255,704	190,924	8.01	6.24
Cuyahoga	121,801,990	88,353,139	392.95	448.62	3,208,485	2,366,831	10.64	12.02
Darke	23,273,270	18,511,090	541.73	457.11	341,365	247,066	7.95	6.10
Defiance	7,803,137	5,877,237	302.81	261.04	208,181	120,825	8.08	5.37
Delaware	17,794,911	16,290,148	654.49	594.94	267,925	208,977	9.85	7.63
Erie	15,922,869	11,431,313	449.01	350.22	312,776	272,800	8.82	8.36
Fairfield	19,446,600	18,201,990	572.99	530.92	276,689	215,535	8.15	6.29
Fayette	15,150,052	13,324,165	679.10	654.30	256,407	164,841	11.49	8.09
Franklin	67,857,040	50,772,639	546.85	584.96	1,356,043	804,700	10.93	9.27
Fulton	7,128,560	5,315,475	323.69	252.48	133,656	97,067	6.07	4.61
Gallia	7,865,026	7,392,566	291.24	262.86	134,731	113,537	4.99	4.04
Geauga	7,897,698	8,017,508	585.49	562.59	100,137	84,301	7.42	5.92
Greene	21,687,555	22,286,013	727.28	710.90	355,685	258,980	11.93	8.26
Guernsey	10,527,966	10,683,573	367.53	392.82	202,757	141,175	7.08	5.19
Hamilton	222,352,030	207,324,047	593.61	661.59	5,577,306	5,372,799	14.89	17.15
Hancock	18,646,667	12,338,838	438.10	444.10	411,570	189,494	9.67	6.82
Hardin	11,579,020	9,197,110	400.12	340.34	268,920	180,523	9.29	6.68
Harrison	13,449,840	13,007,660	645.70	635.88	168,815	131,893	8.10	6.45
Henry	6,260,962	4,554,903	249.64	221.27	150,459	129,870	6.00	6.31
Highland	15,016,935	15,076,373	516.97	497.88	225,660	178,362	7.77	5.89
Hocking	6,066,143	5,595,058	267.73	264.84	119,086	78,262	5.26	3.70
Holmes	9,085,231	8,334,588	429.79	401.16	145,714	115,718	6.89	5.57
Huron	18,708,763	17,409,112	585.58	550.76	297,927	230,715	9.33	7.58
Jackson	6,220,376	4,733,685	218.97	199.85	152,161	81,368	5.36	3.44
Jefferson	19,708,530	18,857,890	500.03	571.14	312,374	205,013	7.93	6.21
Knox	16,369,900	16,543,989	593.11	603.11	245,942	197,223	8.91	7.19
Lake	12,218,325	10,116,238	670.05	619.64	181,069	121,061	9.93	7.42
Lawrence	8,744,059	8,345,121	221.06	213.61	205,524	160,709	5.20	4.11
Licking	29,242,467	26,460,354	675.67	654.15	484,068	306,123	11.18	7.57
Logan	15,905,270	13,548,520	580.78	515.80	253,005	185,060	9.24	7.05
Lorain	19,010,254	17,430,328	471.78	490.64	287,828	221,049	7.14	6.22
Lucas	42,308,640	23,593,426	413.59	350.17	1,124,807	915,094	11.00	13.58
Madison	15,298,639	14,175,560	762.76	704.24	247,594	171,781	12.34	8.53
Mahoning	22,454,010	18,345,792	401.11	427.93	396,482	278,700	7.08	6.50
Marion	14,202,234	13,077,874	574.36	635.93	241,960	152,226	9.79	7.40
Medina	13,462,772	12,400,901	619.21	578.05	163,447	122,471	7.52	5.71
Meigs	8,056,399	8,532,436	270.23	263.96	176,413	141,704	5.92	4.38
Mercer	8,126,510	4,481,794	298.55	205.51	178,978	105,931	6.58	4.86
Miami	24,761,686	21,406,971	622.87	592.04	450,076	317,284	11.32	8.77
Monroe	6,340,116	5,515,776	251.84	208.17	104,872	83,868	4.17	3.17
Montgomery	57,435,790	44,382,870	569.51	565.03	1,069,373	748,015	10.60	9.52
Morgan	8,376,487	8,127,609	437.57	404.88	137,094	118,765	7.16	5.92
Morrow	12,609,353	12,192,719	695.88	639.30	156,006	126,144	8.61	6.61
Muskingum	28,439,684	25,050,480	555.35	503.28	477,163	374,590	9.32	7.53

TABLE 4.—ASSESSED VALUATION OF PROPERTY TAXED AND AD VALOREM TAXATION, TOTAL AND PER CAPITA, BY COUNTIES: 1880 AND 1890—Continued.

OHIO—Continued.

COUNTIES.	ASSESSED VALUATION OF PROPERTY TAXED.				AD VALOREM TAXATION.			
	Total.		Per capita.		Total.		Per capita.	
	1890	1880	1890	1880	1890	1880	1890	1880
Noble	$6,791,046	$6,163,669	$327.23	$291.59	$116,175	$91,634	$5.60	$4.34
Ottawa	6,868,786	5,611,323	312.59	283.95	120,700	125,509	5.49	6.35
Paulding	3,718,691	2,380,016	143.40	176.49	134,257	84,857	5.18	6.29
Perry	10,177,403	8,831,315	326.71	312.97	199,673	122,232	6.41	4.33
Pickaway	19,577,520	19,179,553	726.20	699.60	304,726	218,182	11.30	7.96
Pike	5,391,767	5,137,568	308.42	286.58	107,036	80,110	6.12	4.47
Portage	18,082,690	15,942,713	648.87	579.74	231,771	169,325	8.32	6.16
Preble	18,285,748	17,563,489	780.74	715.91	253,485	186,091	10.82	7.59
Putnam	8,162,353	5,625,370	270.38	237.23	191,817	127,301	6.35	5.37
Richland	23,150,020	21,763,200	608.06	599.44	398,600	280,877	10.47	7.74
Ross	22,256,811	21,522,180	564.12	533.96	363,800	271,161	9.22	6.73
Sandusky	15,781,965	12,921,013	515.46	403.06	276,937	197,691	9.05	6.17
Scioto	10,822,686	10,414,621	305.92	310.78	249,762	234,931	7.06	7.01
Seneca	22,925,160	18,497,632	560.94	500.65	373,264	280,348	9.13	7.59
Shelby	12,474,217	9,300,754	504.89	385.33	231,466	153,069	9.37	6.34
Stark	41,107,660	32,554,950	488.39	508.42	711,056	434,364	8.45	6.78
Summit	27,647,772	22,063,979	511.15	503.88	512,357	342,212	9.47	7.82
Trumbull	20,548,603	19,069,345	484.95	424.90	257,464	243,723	6.08	5.43
Tuscarawas	18,678,947	16,807,917	400.68	418.13	299,771	219,162	6.43	5.45
Union	11,239,404	11,349,489	491.66	507.24	210,498	189,135	9.21	8.45
Van Wert	8,372,218	5,932,823	282.17	257.64	182,372	136,486	6.15	5.93
Vinton	4,093,026	3,738,308	255.10	217.05	90,467	68,190	5.64	3.96
Warren	19,616,591	21,064,699	770.24	741.92	274,487	233,384	10.78	8.22
Washington	13,349,847	12,651,272	315.00	292.56	259,511	207,524	6.12	4.80
Wayne	24,819,835	22,883,061	636.32	570.99	311,011	264,449	7.97	6.60
Williams	8,886,310	7,702,494	356.92	323.35	173,919	115,631	6.99	4.85
Wood	16,339,950	9,135,630	368.08	268.52	274,290	167,114	6.18	4.91
Wyandot	12,141,500	10,959,185	558.95	489.36	196,279	154,188	9.04	6.88

OREGON.

The State	166,025,731	52,522,084	529.14	300.52	2,887,013	1,113,942	9.20	6.37
Baker	3,091,571	931,239	457.06	201.74	51,268	25,035	7.58	5.42
Benton	5,086,875	1,726,387	588.08	269.62	93,676	35,255	10.83	5.51
Clackamas	5,372,965	6,017,994	352.72	649.89	108,716	53,250	7.14	5.75
Clatsop	5,576,796	1,136,099	556.79	157.31	114,670	36,412	11.45	5.04
Columbia	1,401,040	305,283	269.90	149.50	27,814	7,307	5.36	3.58
Coos	2,863,365	832,335	322.67	172.18	55,066	24,656	6.21	5.10
Crook	1,841,157	.....	567.56	.....	25,196	.....	7.77	.....
Curry	660,556	219,333	386.52	181.57	15,674	5,685	9.17	4.71
Douglas	4,383,835	2,248,985	369.51	234.37	84,877	48,865	7.15	5.09
Gilliam	1,502,862	.....	417.46	.....	17,358	.....	4.82	.....
Grant	1,680,600	1,088,997	330.83	253.08	48,035	33,120	9.46	7.70
Harney	1,721,349	.....	672.66	.....	26,898	.....	10.51	.....
Jackson	4,695,520	1,449,623	404.67	177.78	88,117	35,066	7.69	4.30
Josephine	1,177,334	253,594	241.36	102.05	25,498	10,832	5.23	4.36
Klamath	1,534,089	.....	627.70	.....	30,779	.....	12.59	.....
Lake	1,875,544	623,699	720.25	222.43	32,138	17,506	12.34	6.24
Lane	6,872,053	3,078,756	452.17	327.14	140,936	61,700	9.27	6.56
Linn	9,027,740	4,334,479	555.04	341.94	163,218	77,481	10.03	6.11
Malheur	1,032,529	.....	396.97	.....	24,601	.....	9.46	.....
Marion	11,463,302	3,083,170	499.84	273.27	182,387	99,290	7.95	6.81
Morrow	2,116,262	.....	503.27	.....	32,417	.....	7.71	.....
Multnomah	54,680,495	11,511,058	730.20	456.73	909,412	299,939	12.14	11.90
Polk	4,851,555	1,751,211	617.40	265.29	70,154	32,324	8.93	4.90
Sherman	1,104,124	.....	616.14	.....	10,102	.....	5.64	.....
Tillamook	866,482	92,877	295.53	95.75	12,743	3,097	4.35	3.19
Umatilla	7,697,961	2,094,723	575.29	218.04	132,860	39,866	9.93	4.15
Union	5,509,265	1,265,594	457.43	190.31	90,449	35,164	7.51	5.29
Wallowa	1,315,869	.....	359.43	.....	36,047	.....	9.85	.....
Wasco	3,378,827	2,891,185	367.94	260.00	77,099	43,931	8.40	3.95
Washington	5,537,800	2,137,630	462.56	301.84	48,379	41,855	4.04	5.91
Yamhill	6,166,009	2,547,833	576.69	320.68	110,429	46,366	10.33	5.84

PENNSYLVANIA.

The State	2,659,796,909	1,683,459,016	505.86	393.07	37,337,062	28,604,334	7.10	6.68
Adams	13,916,357	11,760,445	415.59	362.36	129,475	102,896	3.87	3.17
Allegheny	300,271,662	170,708,301	544.01	479.60	5,747,938	3,835,614	10.41	10.78
Armstrong	10,029,330	8,790,727	214.54	184.52	240,397	167,641	5.14	3.52
Beaver	25,491,461	7,829,058	509.05	197.68	256,401	161,477	5.12	4.08
Bedford	9,711,002	8,161,118	251.29	233.65	176,754	112,309	4.57	3.22
Berks	78,703,892	56,366,233	573.11	459.77	760,840	478,708	5.54	3.90
Blair	27,755,421	6,955,462	391.66	131.88	369,615	193,719	5.22	3.67
Bradford	25,414,083	7,317,359	429.05	125.00	288,310	195,704	4.87	3.34
Bucks	49,296,014	20,979,980	698.10	305.58	345,403	381,813	4.89	5.56
Butler	14,096,436	10,536,102	254.73	200.55	208,618	190,147	3.77	3.62

TABLE 4.—ASSESSED VALUATION OF PROPERTY TAXED AND AD VALOREM TAXATION, TOTAL AND PER CAPITA, BY COUNTIES: 1880 AND 1890—Continued.

PENNSYLVANIA—Continued.

COUNTIES.	ASSESSED VALUATION OF PROPERTY TAXED.				AD VALOREM TAXATION.			
	Total.		Per capita.		Total.		Per capita.	
	1890	1880	1890	1880	1890	1880	1890	1880
Cambria	$6,646,542	$4,223,944	$100.14	$90.23	$279,176	$132,997	$4.21	$2.84
Cameron	1,209,958	774,474	167.17	150.12	46,647	24,611	6.44	4.77
Carbon	5,792,115	2,887,254	149.96	90.44	169,482	112,688	4.39	3.53
Center	13,345,984	10,209,262	308.44	269.22	183,405	146,702	4.24	3.87
Chester	61,378,078	52,316,409	686.73	626.69	560,366	450,567	6.27	5.40
Clarion	5,323,608	3,883,698	144.64	96.30	155,325	148,276	4.22	3.68
Clearfield	10,586,466	6,233,617	152.18	143.61	276,984	140,979	3.98	3.25
Clinton	6,941,932	3,197,033	242.01	121.66	149,259	124,916	5.20	4.75
Columbia	12,101,706	5,173,482	328.56	159.63	152,046	110,249	4.13	3.40
Crawford	20,543,636	18,875,470	314.49	275.12	392,031	375,132	6.00	5.47
Cumberland	25,053,907	14,277,465	530.01	310.53	209,958	185,480	4.44	4.03
Dauphin	55,058,131	16,227,445	567.74	213.10	528,595	395,345	5.45	5.19
Delaware	48,596,168	33,247,382	650.70	592.63	600,880	330,201	8.05	5.89
Elk	3,552,831	2,570,165	159.76	200.79	139,040	76,868	6.25	6.01
Erie	44,400,794	32,215,020	515.84	431.33	605,115	443,287	7.03	5.94
Fayette	27,827,716	16,416,277	347.82	278.99	402,322	167,152	5.03	2.84
Forest	1,852,109	1,322,845	218.36	301.68	60,735	31,203	7.16	7.12
Franklin	21,105,506	17,679,406	410.35	354.62	224,690	182,725	4.37	3.67
Fulton	1,152,084	977,336	113.65	96.30	29,627	24,134	2.92	2.38
Greene	15,746,029	7,585,137	544.19	268.28	166,855	102,794	5.77	3.64
Huntingdon	7,073,704	5,418,646	197.86	159.59	164,719	129,843	4.61	3.82
Indiana	10,414,153	10,288,776	246.93	253.87	194,244	159,980	4.61	3.95
Jefferson	3,609,439	2,184,445	82.02	78.20	133,383	84,450	3.03	3.02
Juniata	3,092,111	2,517,966	185.66	138.14	66,231	67,881	3.98	3.72
Lackawanna	26,009,448	9,700,058	183.05	108.66	744,500	359,965	5.24	4.03
Lancaster	109,098,985	94,446,206	731.74	677.29	748,135	680,413	5.02	4.88
Lawrence	16,102,305	13,117,453	429.20	393.78	190,881	146,067	5.09	4.38
Lebanon	33,961,559	11,723,367	705.61	304.69	238,471	171,918	4.95	4.47
Lehigh	37,221,949	30,928,339	485.73	468.83	393,406	276,903	5.13	4.20
Luzerne	26,659,429	13,617,868	132.50	102.34	854,674	475,875	4.25	3.58
Lycoming	21,218,074	16,412,721	300.63	285.51	471,993	251,361	6.69	4.37
McKean	8,423,363	10,387,723	179.74	244.04	257,116	211,069	5.49	4.96
Mercer	24,529,453	21,517,460	440.04	383.14	272,983	212,835	4.90	3.79
Mifflin	4,645,325	3,741,856	232.31	191.14	93,840	83,841	4.69	4.28
Monroe	7,686,348	1,537,514	382.20	76.21	80,865	55,630	4.02	2.76
Montgomery	86,554,945	61,814,592	702.04	640.61	716,852	415,569	5.81	4.31
Montour	2,879,570	2,095,917	184.66	135.50	61,598	63,835	3.94	4.13
Northampton	46,047,256	39,284,152	546.75	558.71	462,641	298,148	5.49	4.24
Northumberland	13,093,018	7,349,232	175.28	138.34	332,440	243,718	4.45	4.59
Perry	5,453,644	4,963,771	207.55	180.36	107,498	86,603	4.09	3.15
Philadelphia	974,338,204	581,729,759	930.63	686.67	13,073,818	11,976,532	12.49	14.14
Pike	1,339,477	820,503	142.32	84.91	38,614	40,499	4.10	4.19
Potter	3,044,127	1,242,905	133.64	90.09	113,624	56,367	4.99	4.09
Schuylkill	32,544,851	26,012,526	211.11	200.14	821,025	580,349	5.33	4.47
Snyder	3,896,224	3,320,766	220.74	186.59	66,002	62,857	3.79	3.53
Somerset	10,381,939	6,641,183	278.21	200.58	153,625	98,973	4.12	2.99
Sullivan	1,470,824	654,076	126.58	81.02	41,373	35,839	3.56	4.44
Susquehanna	5,613,048	5,084,452	140.00	126.00	158,866	117,266	3.96	2.91
Tioga	18,465,004	7,145,444	352.97	155.97	252,661	157,841	4.83	3.45
Union	5,256,034	4,272,344	294.95	252.73	78,376	56,177	4.40	3.32
Venango	14,630,447	13,426,439	313.69	307.45	287,468	284,717	6.16	6.52
Warren	11,422,250	8,737,893	303.90	312.28	186,395	116,723	4.96	4.17
Washington	44,339,705	32,618,470	623.14	588.59	420,577	228,366	5.91	4.12
Wayne	5,765,433	5,061,352	185.92	151.03	130,433	113,386	4.21	3.38
Westmoreland	34,704,186	22,016,824	307.61	282.14	515,000	280,592	4.56	3.60
Wyoming	4,420,143	3,431,470	278.15	219.99	60,027	45,405	3.78	2.91
York	51,490,487	38,496,492	517.55	438.25	495,513	350,207	4.98	3.99

RHODE ISLAND.

The State	321,764,503	252,536,673	931.28	913.23	3,797,417	2,692,715	10.99	9.74
Bristol	10,474,110	9,873,425	916.53	866.55	92,525	68,010	8.10	5.97
Kent	18,385,334	15,221,995	687.20	739.36	107,608	79,058	4.02	3.84
Newport	42,815,208	33,034,052	1,499.55	1,366.17	390,139	278,161	13.66	11.50
Providence	227,965,711	178,448,469	893.55	901.83	3,029,458	2,165,304	11.87	10.94
Washington	22,124,140	15,958,732	935.52	709.43	177,687	102,182	7.51	4.54

SOUTH CAROLINA.

The State	168,262,669	133,560,135	146.17	134.15	2,745,048	1,839,983	2.38	1.85
Abbeville	7,236,566	4,681,625	154.45	114.70	75,062	47,886	1.60	1.17
Aiken	6,179,610	5,735,460	194.19	204.02	67,109	63,628	2.11	2.26
Anderson	6,231,167	4,416,005	142.60	131.38	75,908	39,992	1.74	1.19
Barnwell	5,630,300	5,056,225	126.20	126.86	71,470	60,442	1.60	1.52
Beaufort	3,963,335	2,927,182	116.16	97.00	52,815	31,936	1.55	1.06

TABLE 4.—ASSESSED VALUATION OF PROPERTY TAXED AND AD VALOREM TAXATION, TOTAL AND PER CAPITA, BY COUNTIES: 1880 AND 1890—Continued.

SOUTH CAROLINA—Continued.

COUNTIES.	ASSESSED VALUATION OF PROPERTY TAXED.				AD VALOREM TAXATION.			
	Total.		Per capita.		Total.		Per capita.	
	1890	1880	1890	1880	1890	1880	1890	1880
Berkeley	$5,557,115	.....	$100.26	.....	$69,825	.....	$1.26	.....
Charleston	20,765,082	$27,994,055	346.65	$272.32	709,295	$695,432	11.84	$6.76
Chester	4,063,085	3,507,913	152.40	145.24	63,877	34,271	2.40	1.42
Chesterfield	1,503,490	1,297,599	81.41	79.39	21,739	16,037	1.18	0.98
Clarendon	2,739,695	1,330,906	117.92	69.35	27,462	14,149	1.18	0.74
Colleton	4,506,818	4,109,483	111.85	112.94	53,204	41,920	1.32	1.15
Darlington	3,370,760	3,468,748	115.70	100.59	41,878	47,464	1.44	1.38
Edgefield	6,250,658	3,558,007	126.89	77.61	81,034	39,386	1.65	0.86
Fairfield	3,783,061	3,812,233	132.28	137.30	48,530	34,957	1.70	1.26
Florence	3,296,135	.....	131.70	.....	39,700	.....	1.59	.....
Georgetown	1,849,060	1,733,251	88.65	88.37	33,423	28,338	1.60	1.44
Greenville	6,920,125	5,517,040	156.18	147.14	135,933	58,597	3.07	1.56
Hampton	2,034,250	1,566,151	99.02	83.57	25,884	17,665	1.26	0.94
Horry	1,652,595	1,267,029	85.82	81.36	19,635	11,952	1.02	0.77
Kershaw	2,812,485	1,854,708	125.78	86.11	41,048	22,922	1.86	1.06
Lancaster	2,428,715	1,415,215	116.98	83.73	37,136	17,356	1.79	1.03
Laurens	4,208,239	2,739,000	133.13	93.02	58,659	33,845	1.86	1.15
Lexington	3,178,760	2,641,426	143.31	142.29	34,382	23,131	1.55	1.25
Marion	4,233,170	3,548,999	141.22	104.05	46,480	38,160	1.55	1.12
Marlboro	2,366,042	2,009,790	100.68	97.57	29,740	25,208	1.27	1.22
Newberry	4,899,598	4,055,675	185.35	153.06	59,315	42,643	2.24	1.61
Oconee	2,570,080	1,800,567	137.53	116.30	31,792	19,260	1.70	1.18
Orangeburg	5,993,030	3,218,340	121.33	77.75	70,883	33,696	1.44	0.81
Pickens	1,957,376	1,534,915	119.43	106.67	33,141	13,968	2.02	0.97
Richland	7,574,410	5,428,883	205.71	190.00	146,884	75,712	3.99	2.65
Spartanburg	9,696,062	6,645,570	175.07	164.46	160,671	70,287	2.90	1.74
Sumter	6,245,430	3,743,208	143.23	101.07	78,542	39,927	1.80	1.08
Union	3,143,710	3,126,951	123.95	129.86	59,382	27,503	2.34	1.14
Williamsburg	2,782,644	2,716,496	100.18	112.67	36,641	28,400	1.32	1.18
York	6,640,011	5,011,390	171.00	163.17	105,909	43,913	2.73	1.43

SOUTH DAKOTA.

The State	140,154,930	11,534,958	426.25	117.38	3,626,313	326,782	11.03	3.33
Aurora	1,877,338	.....	372.12	.....	56,074	.....	11.11	.....
Beadle	7,848,140	.....	818.71	.....	159,793	.....	16.67	.....
Bonhomme	3,169,575	600,199	349.96	109.77	70,276	6,271	7.76	1.15
Brookings	3,721,745	260,012	367.33	52.37	99,755	3,492	9.85	0.70
Brown	9,074,217	.....	538.37	.....	177,010	.....	10.50	.....
Brule	2,636,909	62,083	391.41	260.85	72,538	310	10.77	1.30
Buffalo	245,151	.....	246.88	.....	8,547	.....	8.61	.....
Butte	581,148	.....	560.41	.....	13,624	.....	13.14	.....
Campbell	690,264	.....	196.66	.....	20,867	.....	5.95	.....
Charles Mix	981,224	26,893	234.85	66.08	37,088	135	8.88	0.33
Clark	2,747,580	.....	408.38	.....	67,793	.....	10.08	.....
Clay	2,524,645	722,280	336.22	144.43	54,636	22,629	7.28	4.52
Codington	3,790,462	211,922	538.65	98.29	103,311	1,857	14.68	0.86
Custer	1,032,162	102,339	211.03	102.85	54,877	2,796	11.22	2.81
Davison	2,731,350	62,821	501.26	50.02	99,566	1,318	18.27	1.05
Day	2,388,657	.....	260.54	.....	52,166	.....	5.69	.....
Deuel	1,671,381	439,956	365.41	191.12	40,757	4,332	8.91	1.88
Douglas	1,409,206	.....	306.35	.....	30,064	.....	6.54	.....
Edmunds	2,049,615	.....	465.93	.....	44,659	.....	10.15	.....
Fall River	1,143,425	.....	255.34	.....	26,871	.....	6.00	.....
Faulk	1,895,368	.....	466.61	.....	40,511	.....	9.97	.....
Grant	2,469,316	165,402	362.39	54.95	85,825	1,324	12.60	0.44
Gregory	7,092	.....	24.04	.....	31	.....	0.11	.....
Hamlin	1,631,367	145,147	352.73	209.45	32,786	965	7.09	1.39
Hand	2,126,713	.....	324.89	.....	71,336	.....	10.90	.....
Hanson	2,011,674	61,135	471.45	46.99	40,705	1,497	9.54	1.15
Harding	152,984	.....	916.07	.....	672	.....	4.02	.....
Hughes	4,322,841	.....	857.03	.....	158,142	.....	31.35	.....
Hutchinson	3,892,259	398,987	371.79	71.59	76,001	5,682	7.26	1.02
Hyde	973,745	.....	523.52	.....	38,739	.....	20.83	.....
Jerauld	390,375	.....	274.72	.....	24,177	.....	6.71	.....
Kingsbury	3,032,140	53,234	354.14	48.31	80,636	478	9.42	0.43
Lake	3,238,233	186,015	431.30	70.01	81,165	3,534	10.81	1.33
Lawrence	6,446,856	2,193,269	552.29	165.55	395,780	109,665	26.20	8.28
Lincoln	3,340,328	899,287	365.34	152.52	63,023	37,174	6.89	6.30
McCook	2,522,056	62,548	391.14	48.75	55,716	1,313	8.64	1.02
McPherson	1,452,940	.....	244.60	.....	35,486	.....	5.97	.....
Marshall	1,657,013	.....	364.66	.....	47,320	.....	10.41	.....
Meade	1,593,868	.....	343.51	.....	54,761	.....	11.80	.....
Miner	1,956,952	.....	378.89	.....	41,519	.....	8.04	.....
Minnehaha	14,167,334	1,297,461	647.53	157.25	331,804	24,062	15.17	2.92
Moody	2,550,808	429,010	429.36	109.58	51,000	7,255	8.58	1.85
Pennington	2,974,017	189,443	454.74	84.42	82,039	8,714	12.54	3.88
Potter	1,278,956	.....	439.50	.....	29,979	.....	10.30	.....
Roberts	756,344	.....	378.74	.....	23,399	.....	11.72	.....

TABLE 4.—ASSESSED VALUATION OF PROPERTY TAXED AND AD VALOREM TAXATION, TOTAL AND PER CAPITA, BY COUNTIES: 1880 AND 1890—Continued.

SOUTH DAKOTA—Continued.

COUNTIES.	ASSESSED VALUATION OF PROPERTY TAXED.				AD VALOREM TAXATION.			
	Total.		Per capita.		Total.		Per capita.	
	1890	1880	1890	1880	1890	1880	1890	1880
Sanborn	$1,675,421	.....	$363.43	.....	$43,872	.....	$9.52	.....
Scobey	40,914	.....	1,278.53	.....	180	.....	5.63	.....
Spink	5,423,546	$9,875	512.57	$20.70	106,369	$50	10.05	$0.10
Stanley	172,823	.....	168.12	.....	7,217	.....	7.02	.....
Sully	1,225,401	.....	508.04	.....	31,654	.....	13.12	.....
Todd	9,199	.....	48.93	.....	40	.....	0.21	.....
Turner	3,504,868	557,308	341.74	104.76	86,865	13,054	8.47	2.45
Union	2,789,209	816,229	305.50	119.80	70,319	21,553	7.70	3.16
Walworth	623,945	.....	289.80	.....	20,448	.....	9.50	.....
Washington	14,320	.....	358.00	.....	63	.....	1.58	.....
Yankton	4,749,427	1,582,103	454.75	188.57	115,714	47,322	11.08	5.64
Not separately reported	170,084	.....	.....	.....	748	.....	.....	.....

TENNESSEE.

The State	382,760,101	211,778,538	216.55	137.31	5,636,772	2,788,781	3.19	1.81
Anderson	1,698,204	1,002,020	112.26	92.61	35,662	23,268	2.36	2.15
Bedford	5,486,214	4,684,260	221.76	179.99	63,027	45,717	2.57	1.76
Benton	1,413,373	849,189	125.86	86.83	14,862	6,288	1.32	0.64
Bledsoe	749,080	582,150	122.12	103.64	6,517	5,357	1.06	0.95
Blount	2,381,700	1,639,575	135.41	102.57	46,086	20,135	2.62	1.82
Bradley	3,187,567	2,002,840	234.26	165.20	31,081	14,383	2.28	1.19
Campbell	1,854,058	720,305	137.48	71.99	16,686	9,580	1.24	0.96
Cannon	1,214,243	1,105,665	99.55	93.23	14,319	9,664	1.17	0.81
Carroll	3,516,425	2,836,321	148.81	128.32	32,398	23,385	1.37	1.06
Carter	1,612,739	774,632	120.45	77.32	17,247	9,458	1.29	0.94
Cheatham	1,083,817	881,105	122.53	110.75	11,379	9,242	1.29	1.16
Chester	1,068,617	.....	117.83	.....	8,549	.....	0.94	.....
Claiborne	1,643,199	848,610	108.80	63.46	21,034	8,474	1.39	0.63
Clay	801,802	747,004	110.44	106.91	10,483	6,914	1.44	0.99
Cocke	1,942,070	1,190,235	117.54	80.38	24,239	12,284	1.47	0.83
Coffee	1,941,633	1,219,497	140.42	94.58	24,595	12,050	1.78	0.93
Crockett	1,702,363	1,593,690	112.40	112.96	25,439	20,577	1.68	1.46
Cumberland	1,186,451	385,374	220.69	84.92	14,193	4,757	2.64	1.05
Davidson	53,871,808	21,323,165	498.01	269.82	984,857	511,626	9.10	6.47
Decatur	784,491	801,957	87.21	94.37	10,903	7,645	1.21	0.90
Dekalb	1,508,490	1,575,309	96.39	106.35	14,482	10,094	0.93	1.29
Dickson	1,518,932	1,001,802	111.32	80.40	14,430	10,167	1.06	0.82
Dyer	3,156,276	2,493,451	158.78	104.93	43,345	23,484	2.18	1.55
Fayette	3,873,755	3,446,760	134.14	108.15	45,947	31,757	1.59	1.00
Fentress	641,171	388,063	122.69	65.32	11,604	4,422	2.22	0.74
Franklin	3,065,811	1,584,110	161.96	92.22	38,990	8,755	2.06	0.51
Gibson	5,972,167	4,712,955	166.55	144.19	69,369	58,573	1.93	1.79
Giles	5,008,256	4,424,011	143.27	122.84	56,088	55,494	1.60	1.54
Grainger	1,612,899	1,203,388	122.23	97.17	16,935	11,482	1.28	0.93
Greene	3,344,914	2,484,240	125.68	103.49	37,690	24,746	1.42	1.03
Grundy	4,049,390	415,990	638.20	90.59	46,589	4,957	7.34	1.08
Hamblen	2,441,654	1,285,265	213.84	126.17	30,318	14,902	2.66	1.46
Hamilton	22,988,245	4,695,898	429.83	198.63	534,365	122,287	9.99	5.17
Hancock	742,190	510,420	71.76	56.10	12,377	5,106	1.20	0.56
Hardeman	3,286,597	2,887,373	156.29	125.97	38,266	24,181	1.82	1.05
Hardin	1,823,752	1,425,545	103.05	96.37	17,326	14,916	0.98	1.01
Hawkins	2,476,588	1,957,664	111.33	94.99	24,090	21,866	1.08	1.06
Haywood	2,910,347	2,945,998	123.54	113.08	35,313	33,003	1.50	1.27
Henderson	1,559,889	1,756,064	95.49	100.75	17,770	20,784	1.09	1.19
Henry	3,251,400	2,313,240	154.31	104.47	33,291	26,862	1.58	1.21
Hickman	2,465,025	1,448,180	170.01	119.73	31,307	13,042	2.16	1.08
Houston	884,067	380,361	164.02	88.56	11,492	5,634	2.13	1.31
Humphreys	1,993,064	1,016,365	164.94	89.32	14,499	7,722	1.24	0.68
Jackson	1,042,925	900,057	78.27	74.95	12,515	10,494	0.94	0.87
James	946,524	538,755	193.05	103.87	8,993	5,124	1.83	0.99
Jefferson	2,745,011	1,829,239	166.59	115.44	22,756	20,765	1.38	1.31
Johnson	700,678	436,533	79.10	56.21	12,331	6,350	1.39	0.82
Knox	23,199,084	7,796,077	389.53	199.27	364,814	149,196	6.13	3.81
Lake	912,411	623,395	172.02	157.11	7,756	6,025	1.46	1.52
Lauderdale	2,150,144	1,610,527	114.64	107.96	40,580	15,531	2.16	1.04
Lawrence	1,395,635	955,527	113.60	92.03	22,460	12,639	1.82	1.22
Lewis	350,345	236,030	137.12	108.22	3,547	2,532	1.39	1.16
Lincoln	4,413,905	3,629,841	161.20	134.64	29,968	33,215	1.46	1.23
Loudon	1,766,500	1,311,420	190.50	143.36	16,782	10,279	1.81	1.12
McMinn	2,824,110	1,994,590	157.86	132.41	25,917	16,069	1.45	1.07
McNairy	1,938,646	1,616,020	124.99	93.57	18,417	18,292	1.19	1.06
Macon	969,125	840,457	89.09	90.17	11,959	8,303	1.10	0.89
Madison	6,018,471	4,200,511	197.35	136.05	96,350	54,061	3.16	1.75
Marion	3,636,151	1,045,159	235.95	95.80	42,320	9,361	2.75	0.86
Marshall	3,067,715	2,976,350	162.26	154.54	29,010	32,527	1.53	1.69
Maury	8,671,849	7,388,336	227.54	185.15	93,902	71,803	2.46	1.80
Meigs	947,771	913,708	136.76	128.38	9,953	8,185	1.44	1.15
Monroe	2,456,160	1,881,415	160.23	131.72	21,547	12,394	1.41	0.87
Montgomery	6,942,219	4,520,625	233.77	158.72	107,494	68,708	3.62	2.41
Moore	600,926	590,283	100.57	94.70	6,592	6,130	1.10	0.98

TABLE 4.—ASSESSED VALUATION OF PROPERTY TAXED AND AD VALOREM TAXATION, TOTAL AND PER CAPITA, BY COUNTIES: 1880 AND 1890—Continued.

TENNESSEE—Continued.

COUNTIES.	ASSESSED VALUATION OF PROPERTY TAXED.				AD VALOREM TAXATION.			
	Total.		Per capita.		Total.		Per capita.	
	1890	1880	1890	1880	1890	1880	1890	1880
Morgan	$2,028,912	$476,860	$265.60	$92.49	$18,260	$6,588	$2.39	$1.28
Obion	6,387,085	3,344,232	234.19	145.96	74,804	38,117	2.74	1.66
Overton	713,565	698,301	59.27	57.46	9,095	8,010	0.76	0.66
Perry	1,026,732	742,510	131.89	103.50	10,339	7,490	1.33	1.04
Pickett	292,003	.....	61.66	.....	4,669	.....	0.99	.....
Polk	792,438	910,177	94.78	125.21	9,113	10,338	1.09	1.42
Putnam	1,229,120	917,420	89.83	79.77	15,225	10,734	1.11	0.93
Rhea	3,188,760	831,722	252.14	117.59	42,089	5,726	3.33	0.81
Roane	2,847,186	1,973,276	163.46	129.51	31,917	17,012	1.83	1.12
Robertson	3,546,751	3,098,840	176.65	164.30	41,376	28,564	2.06	1.51
Rutherford	7,138,837	6,340,922	203.40	172.58	72,518	41,929	2.07	1.14
Scott	1,539,076	344,249	157.14	57.17	13,332	3,895	1.36	0.65
Sequatchie	574,824	227,013	189.90	88.50	5,000	2,125	1.65	0.83
Sevier	1,486,901	1,260,045	79.25	81.08	14,870	12,639	0.79	0.81
Shelby	58,859,916	18,868,455	522.09	240.58	1,171,738	354,134	10.39	4.52
Smith	3,275,404	2,758,440	177.97	154.98	33,424	23,139	1.82	1.30
Stewart	1,286,200	1,085,908	105.49	85.57	15,819	12,774	1.30	1.01
Sullivan	3,073,682	1,964,410	147.45	107.22	43,916	24,365	2.10	1.33
Sumner	5,188,291	3,433,874	219.21	145.35	49,929	47,756	2.11	2.02
Tipton	2,955,396	2,312,602	121.77	109.95	55,320	21,250	2.28	1.01
Trousdale	953,858	847,476	163.05	127.52	8,109	8,155	1.39	1.23
Unicoi	298,050	153,865	64.53	42.21	4,769	2,768	1.03	0.76
Union	935,370	678,199	81.63	66.10	9,821	7,411	0.86	0.72
Van Buren	260,247	222,270	90.90	75.78	2,270	1,966	0.79	0.67
Warren	2,310,605	2,454,731	160.31	174.35	20,092	16,853	1.39	1.20
Washington	4,176,075	1,576,540	205.17	97.43	60,655	15,743	2.98	0.97
Wayne	1,558,528	1,066,050	135.87	94.33	12,740	10,854	1.11	0.96
Weakley	4,851,613	2,980,720	167.56	121.47	39,733	24,425	1.37	1.00
White	1,064,457	985,476	134.80	88.18	17,177	8,742	1.39	0.78
Williamson	5,799,159	5,195,330	220.32	183.50	49,231	38,855	1.87	1.37
Wilson	5,165,112	4,653,724	190.26	161.89	53,480	65,401	1.97	2.28

TEXAS.

The State	780,898,605	320,364,515	349.31	201.27	9,817,369	4,568,716	4.39	2.87
Anderson	3,964,646	2,550,480	189.49	146.62	66,156	49,695	3.16	2.86
Andrews	409,804	.....	17,075.17	.....	1,844	.....	76.83	.....
Angelina	1,666,427	696,445	264.26	132.93	13,875	9,167	2.20	1.75
Aransas	1,471,453	550,445	806.72	552.66	25,878	4,731	14.19	4.75
Archer	1,898,789	210,660	903.75	353.46	21,205	2,386	10.09	4.00
Armstrong	1,721,869	.....	1,824.01	.....	15,065	.....	15.96	.....
Atascosa	2,108,032	823,029	326.37	195.17	16,459	10,349	2.55	2.45
Austin	3,824,742	2,695,016	214.16	186.78	36,216	27,023	2.03	1.87
Bailey	537,529	.....	.....	.....	2,336	.....	.....	.....
Bandera	1,105,830	426,692	291.39	197.70	11,586	5,826	3.05	2.70
Bastrop	4,449,898	2,813,122	214.60	163.41	46,714	30,583	2.25	1.78
Baylor	2,179,473	389,740	839.87	545.09	26,071	2,866	10.05	4.01
Bee	2,882,827	1,093,073	774.95	475.66	20,813	9,373	5.59	4.08
Bell	10,993,170	3,778,555	329.27	184.16	111,738	38,552	3.35	1.88
Bexar	25,518,803	10,111,837	517.98	331.86	525,239	172,215	10.66	5.65
Blanco	1,493,665	759,761	321.29	209.53	13,099	10,044	2.82	2.80
Borden	832,477	.....	3,749.90	.....	4,786	.....	21.56	.....
Bosque	4,648,692	1,937,563	326.82	172.73	43,774	24,893	3.08	2.22
Bowie	3,938,053	2,032,864	194.31	185.40	45,505	20,536	2.25	1.87
Brazoria	4,390,357	2,344,846	381.57	239.91	42,806	28,771	3.72	2.94
Brazos	3,646,037	2,147,070	218.98	158.15	35,900	24,995	2.16	1.84
Brewster	1,577,100	.....	2,221.27	.....	20,107	.....	28.32	.....
Briscoe	689,015	.....	.....	.....	5,684	.....	.....	.....
Brown	4,070,549	1,482,542	356.41	176.20	50,050	18,064	4.38	2.15
Buchel	1,345,195	.....	4,514.08	.....	7,754	.....	26.02	.....
Burleson	2,918,700	1,490,357	224.50	161.24	27,436	15,584	2.11	1.69
Burnet	3,580,720	1,409,410	333.18	205.60	26,309	15,186	2.45	2.22
Caldwell	4,205,195	1,951,878	266.67	166.02	38,500	23,158	2.44	1.97
Calhoun	991,643	828,200	1,216.74	476.25	7,684	11,967	9.43	6.88
Callahan	2,425,531	665,379	444.48	192.70	20,264	6,556	3.71	1.90
Cameron	3,596,629	1,800,950	249.35	120.39	53,622	30,967	3.72	2.07
Camp	933,912	772,786	140.99	130.30	9,716	7,769	1.47	1.31
Carson	1,094,281	.....	3,073.82	.....	12,879	.....	36.18	.....
Cass	2,434,790	1,541,074	107.95	92.15	27,194	31,991	1.21	1.91
Castro	590,777	.....	65,641.89	.....	2,657	.....	295.22	.....
Chambers	657,646	348,820	293.46	159.50	6,083	5,724	2.71	2.62
Cherokee	3,489,485	1,582,282	151.88	94.62	32,116	22,106	1.40	1.32
Childress	1,729,310	.....	1,471.75	.....	20,320	.....	17.29	.....
Clay	4,602,830	1,411,047	613.47	279.69	32,519	17,619	4.33	3.49
Cochran	270,376	.....	.....	.....	1,217	.....	.....	.....
Coke	1,382,942	.....	671.66	.....	9,563	.....	4.64	.....
Coleman	3,777,456	1,146,420	618.04	318.18	41,105	13,883	6.73	3.85
Collin	10,277,600	5,203,532	279.77	209.27	86,125	71,511	2.34	2.75
Collingsworth	732,286	.....	2,051.22	.....	5,308	.....	14.87	.....
Colorado	5,323,810	2,955,820	272.85	177.28	50,475	30,786	2.59	1.85

TABLE 4.—ASSESSED VALUATION OF PROPERTY TAXED AND AD VALOREM TAXATION, TOTAL AND PER CAPITA, BY COUNTIES: 1880 AND 1890—Continued.

TEXAS—Continued.

COUNTIES.	ASSESSED VALUATION OF PROPERTY TAXED.				AD VALOREM TAXATION.			
	Total.		Per capita.		Total.		Per capita.	
	1890	1880	1890	1880	1890	1880	1890	1880
Comal	$1,960,335	$1,337,200	$306.40	$241.11	$19,391	$20,390	$3.03	$3.68
Comanche	3,544,434	1,299,660	227.09	150.98	32,489	20,196	2.08	2.35
Concho	1,633,565	421,813	1,533.86	527.27	13,475	4,252	12.65	5.32
Cooke	7,160,659	2,778,298	289.95	136.25	103,082	42,631	4.17	2.09
Coryell	4,153,650	1,805,042	246.17	165.24	31,412	16,877	1.86	1.54
Cottle	1,143,646	.....	4,765.19	.....	9,281	.....	38.67	.....
Crane	179,986	.....	11,999.07	.....	1,035	.....	69.00	.....
Crockett	1,646,646	.....	8,487.87	.....	16,054	.....	82.75	.....
Crosby	1,192,810	.....	3,447.43	.....	10,437	.....	30.10	.....
Dallam	1,166,829	.....	10,418.12	.....	5,250	.....	46.88	.....
Dallas	35,704,570	8,441,330	532.57	252.07	804,920	182,492	12.01	5.45
Dawson	485,607	.....	16,745.07	.....	2,792	.....	96.28	.....
Deaf Smith	1,262,604	.....	7,053.65	.....	5,681	.....	31.74	.....
Delta	1,628,400	785,137	178.61	140.28	17,506	13,830	1.92	2.47
Denton	6,774,660	3,247,756	318.22	179.01	153,936	39,731	7.23	2.19
Dewitt	5,432,344	2,192,589	379.70	217.48	46,280	22,801	3.23	2.26
Dickens	1,606,683	.....	5,446.38	.....	10,844	.....	36.76	.....
Dimmit	1,439,431	.....	1,372.19	.....	13,915	.....	13.27	.....
Donley	1,703,927	.....	1,613.57	.....	14,056	.....	13.31	.....
Duval	2,607,035	1,363,467	343.12	237.87	26,070	59,325	3.43	10.35
Eastland	2,710,641	555,690	261.32	114.46	29,634	10,334	2.86	2.13
Ector	519,177	.....	2,317.75	.....	2,985	.....	13.33	.....
Edwards	1,895,785	.....	962.33	.....	14,691	.....	7.46	.....
Ellis	12,187,111	5,810,714	383.56	272.88	115,306	47,809	3.63	2.25
El Paso	10,191,183	797,076	650.03	207.30	195,567	6,448	12.47	1.68
Encinal	1,982,008	.....	722.31	.....	20,316	.....	7.40	.....
Erath	4,707,772	1,052,123	218.01	140.06	43,594	21,410	2.02	1.82
Falls	6,556,487	3,403,506	316.65	209.58	63,017	34,509	3.04	2.12
Fannin	9,166,995	4,180,513	236.82	163.94	95,194	44,634	2.46	1.75
Fayette	8,278,940	5,034,843	262.98	179.84	67,250	49,948	2.14	1.78
Fisher	1,784,106	.....	595.50	.....	22,747	.....	7.59	.....
Floyd	858,236	.....	1,622.37	.....	7,070	.....	13.36	.....
Foley	752,428	.....	30,097.12	.....	4,327	.....	173.08	.....
Fort Bend	4,053,160	3,061,022	382.88	326.33	36,275	25,344	3.43	2.70
Franklin	807,976	542,240	138.56	102.70	9,643	7,461	1.49	1.41
Freestone	2,661,538	1,860,152	166.48	124.67	20,243	24,299	1.27	1.63
Frio	2,012,574	637,089	646.71	299.10	17,609	9,774	5.66	4.59
Gaines	446,065	.....	6,559.78	.....	2,565	.....	37.72	.....
Galveston	20,177,190	15,530,784	641.03	643.87	513,082	427,694	16.33	17.73
Garza	820,995	.....	58,642.50	.....	4,720	.....	337.14	.....
Gillespie	2,071,031	1,060,135	293.51	202.78	12,944	10,762	1.83	2.06
Glasscock	677,355	.....	3,256.51	.....	4,573	.....	21.99	.....
Goliad	3,367,649	1,501,064	569.82	257.38	24,618	20,642	4.17	3.54
Gonzales	5,437,784	2,957,283	301.83	199.28	48,176	33,120	2.67	2.23
Gray	604,327	.....	2,976.98	.....	2,718	.....	13.39	.....
Grayson	14,916,937	7,060,746	280.34	185.28	236,719	148,187	4.45	3.89
Gregg	1,604,790	1,122,316	170.69	131.57	25,233	18,903	2.68	2.22
Grimes	3,566,963	2,320,701	167.37	124.75	35,191	30,718	1.65	1.65
Guadalupe	4,158,267	2,590,510	273.26	212.30	39,346	29,330	2.59	2.40
Hale	880,376	.....	1,221.05	.....	12,105	.....	16.79	.....
Hall	1,207,863	.....	1,718.16	.....	6,945	.....	9.88	.....
Hamilton	2,659,408	1,071,418	285.56	168.33	25,803	13,835	2.77	2.17
Hansford	949,824	.....	7,141.53	.....	9,736	.....	73.20	.....
Hardeman	3,517,403	.....	900.97	.....	36,053	.....	9.23	.....
Hardin	1,202,465	346,983	303.96	185.55	13,768	3,152	3.48	1.69
Harris	18,675,832	8,893,214	501.38	317.79	434,611	198,267	11.67	7.08
Harrison	4,116,216	3,210,624	154.04	127.52	68,318	80,833	2.56	3.21
Hartley	1,191,079	.....	4,726.50	.....	5,360	.....	21.27	.....
Haskell	2,150,192	.....	1,291.41	.....	23,114	.....	13.88	.....
Hays	2,965,885	1,651,160	261.27	218.55	32,185	18,853	2.84	2.50
Hemphill	1,284,624	.....	2,475.19	.....	14,603	.....	28.14	.....
Henderson	2,343,099	1,248,118	190.73	128.21	21,088	14,327	1.72	1.47
Hidalgo	2,196,151	395,441	336.11	90.97	17,659	4,910	2.70	1.13
Hill	7,938,370	3,085,270	287.80	186.38	74,359	37,444	2.70	2.26
Hockley	946,859	.....	.....	.....	4,259	.....	.....	.....
Hood	2,148,273	1,091,880	282.15	178.27	21,875	13,406	2.87	2.19
Hopkins	4,387,240	2,098,443	213.26	135.72	57,819	20,526	2.81	1.91
Houston	2,598,775	2,182,288	134.23	130.66	18,841	30,698	0.97	1.84
Howard	1,242,543	.....	1,026.90	.....	14,520	.....	12.00	.....
Hunt	8,014,490	2,461,089	251.36	142.84	108,493	25,175	3.40	1.46
Hutchinson	733,362	.....	12,644.17	.....	7,151	.....	123.20	.....
Irion	1,075,188	.....	1,235.85	.....	6,592	.....	7.58	.....
Jack	2,641,866	1,125,501	271.24	169.86	25,758	16,088	2.64	2.43
Jackson	1,672,458	962,955	509.74	353.64	21,974	8,341	6.70	3.06
Jasper	1,289,843	489,638	230.66	84.73	12,818	9,064	2.29	1.57
Jeff Davis	1,553,937	.....	1,114.73	.....	9,463	.....	6.79	.....
Jefferson	2,524,680	1,128,630	431.05	323.48	28,827	9,481	4.92	2.72
Johnson	6,613,683	3,267,408	296.40	182.43	72,460	36,970	3.25	2.06
Jones	2,286,424	.....	602.17	.....	23,688	.....	6.24	.....
Karnes	2,425,989	956,370	667.03	292.47	16,981	9,484	4.67	2.90

TABLE 4.—ASSESSED VALUATION OF PROPERTY TAXED AND AD VALOREM TAXATION, TOTAL AND PER CAPITA, BY COUNTIES: 1880 AND 1890—Continued.

TEXAS—Continued.

COUNTIES.	ASSESSED VALUATION OF PROPERTY TAXED.				AD VALOREM TAXATION.			
	Total.		Per capita.		Total.		Per capita.	
	1890	1880	1890	1880	1890	1880	1890	1880
Kaufman	$6,899,149	$3,439,357	$319.43	$222.64	$79,862	$33,078	$3.70	$2.14
Kendall	1,611,802	650,569	421.28	235.46	12,814	7,839	3.35	2.84
Kent	1,091,344	.....	3,368.35	.....	6,275	.....	19.37	.....
Kerr	1,873,366	523,122	419.85	241.29	24,434	6,536	5.48	3.01
Kimble	1,202,722	445,375	536.21	331.63	13,229	3,942	5.90	2.94
King	1,201,306	.....	6,943.97	.....	6,908	.....	39.93	.....
Kinney	2,042,943	551,344	540.32	122.88	22,216	9,769	5.88	2.18
Knox	2,552,902	.....	2,251.24	.....	29,358	.....	25.89	.....
Lamar	8,986,260	4,885,620	240.91	179.66	119,267	71,618	3.20	2.63
Lamb	1,003,742	.....	250,935.50	.....	14,505	.....	3,626.25	.....
Lampasas	3,260,690	1,169,186	429.94	215.68	25,270	16,787	3.33	3.10
Lasalle	2,105,990	.....	984.57	.....	20,444	.....	9.56	.....
Lavaca	4,889,017	2,569,510	223.38	188.37	47,331	23,538	2.16	1.73
Lee	2,678,540	1,097,776	224.11	189.97	20,880	19,420	1.75	2.17
Leon	1,866,674	1,330,414	134.87	103.80	15,399	16,348	1.11	1.28
Liberty	1,461,174	988,303	345.43	197.70	14,392	13,507	3.40	2.70
Limestone	5,972,481	3,123,624	275.51	192.27	35,867	39,667	1.65	2.44
Lipscomb	1,011,832	.....	1,601.00	.....	15,572	.....	24.64	.....
Live Oak	1,645,457	591,587	800.71	296.68	11,209	6,334	5.45	3.18
Llano	2,850,419	916,446	420.91	184.69	32,068	13,308	4.74	2.68
Loving	211,478	.....	70,492.67	.....	1,216	.....	405.33	.....
Lubbock	637,336	.....	19,313.21	.....	4,303	.....	130.39	.....
Lynn	652,887	.....	27,203.63	.....	4,407	.....	183.63	.....
McCulloch	1,869,662	699,863	581.18	397.82	18,671	6,603	5.80	4.31
McLennan	17,091,286	6,772,794	435.96	251.46	264,243	66,217	6.74	2.46
McMullen	1,389,712	421,442	1,338.84	601.20	10,280	6,869	9.90	9.80
Madison	1,347,870	640,786	158.35	118.77	11,120	12,151	1.31	2.25
Marion	2,154,127	1,515,228	198.32	137.96	33,212	29,432	3.06	2.68
Martin	774,387	.....	2,933.28	.....	7,551	.....	28.60	.....
Mason	2,258,039	690,486	435.91	260.07	17,110	9,551	3.30	3.60
Matagorda	1,978,147	1,209,029	496.40	306.86	14,342	14,054	3.60	3.57
Maverick	2,486,434	653,257	672.37	220.17	26,634	13,254	7.20	4.47
Medina	2,466,985	1,125,013	430.54	250.45	18,170	16,767	3.17	3.73
Menard	1,240,306	469,375	1,020.83	378.83	9,612	8,283	7.91	6.69
Midland	1,151,077	.....	1,114.30	.....	15,808	.....	15.30	.....
Milam	6,198,794	2,781,332	250.22	149.06	65,098	28,511	2.63	1.53
Mills	1,952,210	.....	355.40	.....	20,175	.....	3.67	.....
Mitchell	2,841,950	.....	1,380.26	.....	41,904	.....	20.35	.....
Montague	4,819,769	1,520,694	255.51	135.09	44,968	29,070	2.38	2.58
Montgomery	2,492,370	1,477,005	211.85	145.46	23,055	18,145	1.96	1.79
Moore	575,274	.....	38,351.60	.....	6,472	.....	431.47	.....
Morris	795,823	495,610	120.95	98.49	7,760	7,482	1.18	1.49
Motley	953,083	.....	6,856.71	.....	6,433	.....	46.28	.....
Nacogdoches	1,965,073	1,019,120	122.94	87.93	11,936	14,135	0.75	1.22
Navarro	9,580,898	4,927,980	363.28	227.07	113,072	49,391	4.29	2.28
Newton	959,971	332,569	206.45	76.29	8,448	4,563	1.82	1.05
Nolan	1,859,243	.....	1,181.97	.....	18,787	.....	11.94	.....
Nueces	5,890,327	3,504,796	727.83	456.77	43,452	35,243	5.37	4.59
Ochiltree	749,355	.....	3,784.62	.....	8,723	.....	44.06	.....
Oldham	1,500,483	.....	5,557.34	.....	13,405	.....	49.65	.....
Orange	1,285,287	754,488	269.45	256.80	19,223	8,916	4.03	3.03
Palo Pinto	3,021,799	1,016,482	363.20	172.72	25,020	16,438	3.01	2.79
Panola	1,482,015	1,174,030	103.43	96.08	12,227	15,085	0.85	1.23
Parker	5,752,466	2,612,030	265.31	164.59	63,546	53,005	2.93	3.34
Parmer	786,078	.....	112,296.86	.....	3,538	.....	505.43	.....
Pecos	3,150,794	509,346	2,376.16	281.87	18,117	5,505	13.66	3.05
Polk	2,281,831	745,568	220.85	103.71	21,107	9,445	2.04	1.31
Potter	1,465,913	.....	1,726.63	.....	18,690	.....	22.01	.....
Presidio	2,792,208	654,344	1,644.41	227.76	27,273	8,203	16.06	2.86
Rains	933,349	424,136	238.77	139.75	11,433	6,784	2.92	2.24
Randall	696,212	.....	3,723.06	.....	6,787	.....	36.29	.....
Red River	3,960,410	2,126,636	184.62	123.68	47,160	31,670	2.20	1.84
Reeves	1,546,400	.....	1,240.10	.....	8,892	.....	7.13	.....
Refugio	1,767,539	1,236,649	1,426.59	780.22	11,930	11,440	9.63	7.22
Roberts	972,584	.....	2,983.39	.....	10,523	.....	32.28	.....
Robertson	4,869,420	3,324,958	183.71	148.55	43,156	61,958	1.63	2.77
Rockwall	2,100,868	817,660	351.79	274.02	16,733	11,183	2.80	3.75
Runnels	2,765,863	483,386	866.23	493.25	30,993	5,860	9.71	5.98
Rusk	3,117,210	2,214,842	167.96	116.66	23,535	33,005	1.27	1.74
Sabine	638,591	308,381	128.51	74.11	6,545	4,359	1.32	1.05
San Augustine	951,775	534,906	142.31	105.21	9,080	8,107	1.36	1.59
San Jacinto	989,153	701,610	134.40	113.42	9,643	9,149	1.31	1.48
San Patricio	1,532,189	822,882	1,167.83	814.73	8,809	7,213	6.71	7.14
San Saba	2,606,882	1,139,484	392.54	214.03	20,658	14,621	3.11	2.75
Schleicher	852,859	.....	5,502.32	.....	3,838	.....	24.76	.....
Scurry	1,154,207	.....	815.69	.....	12,406	.....	8.77	.....
Shackelford	2,092,117	695,302	1,039.82	341.34	26,082	8,777	12.96	4.31
Shelby	1,854,150	753,165	129.07	79.09	17,614	11,169	1.23	1.17
Sherman	656,535	.....	19,309.85	.....	6,401	.....	188.26	.....
Smith	5,687,249	3,274,484	200.79	149.77	104,259	71,767	3.68	3.28

TABLE 4.—ASSESSED VALUATION OF PROPERTY TAXED AND AD VALOREM TAXATION, TOTAL AND PER CAPITA, BY COUNTIES: 1880 AND 1890—Continued.

TEXAS—Continued.

COUNTIES.	ASSESSED VALUATION OF PROPERTY TAXED.				AD VALOREM TAXATION.			
	Total.		Per capita.		Total.		Per capita.	
	1890	1880	1890	1880	1890	1880	1890	1880
Somervell	$592,377	$274,175	$173.26	$103.50	$5,488	$6,006	$1.61	$2.27
Starr	2,709,905	1,076,366	252.11	129.62	21,001	11,501	1.95	1.38
Stephens	2,349,724	1,042,729	477.00	220.68	22,548	11,572	4.58	2.45
Stonewall	1,616,995	.....	1,579.10	.....	22,249	.....	21.73	.....
Sutton	962,773	.....	1,463.18	.....	5,536	.....	8.41	.....
Swisher	97,088	.....	970.88	.....	946	.....	9.46	.....
Tarrant	18,817,816	4,830,163	457.39	195.78	400,576	72,197	9.74	2.93
Taylor	4,275,171	629,184	614.51	362.43	56,555	8,484	8.13	4.89
Terry	396,480	.....	18,880.00	.....	2,280	.....	108.57	.....
Throckmorton	1,812,507	727,864	2,009.43	1,023.72	12,884	7,002	14.28	9.85
Titus	1,418,164	705,133	173.16	128.40	13,914	12,383	1.70	2.08
Tom Green	4,756,027	2,159,689	923.14	597.42	69,789	16,094	13.55	4.45
Travis	14,769,630	9,022,062	406.63	333.80	298,986	135,055	8.23	5.00
Trinity	1,727,540	837,522	225.88	170.40	13,388	9,308	1.75	1.89
Tyler	2,005,481	648,211	184.38	111.28	20,556	7,176	1.89	1.23
Upshur	1,659,050	1,059,511	130.09	103.21	18,614	13,834	1.47	1.35
Upton	679,874	.....	13,074.50	.....	3,910	.....	75.19	.....
Uvalde	2,755,702	817,272	724.42	321.63	20,451	9,096	5.38	3.58
Valverde	2,943,217	.....	1,024.08	.....	30,354	.....	10.56	.....
Van Zandt	2,949,808	2,120,979	181.81	168.08	26,462	20,988	1.63	1.66
Victoria	4,720,600	2,859,780	540.30	454.73	44,745	27,891	5.12	4.43
Walker	1,863,370	1,442,366	144.74	119.96	21,969	17,834	1.71	1.48
Waller	2,258,086	1,703,890	207.39	188.82	24,985	24,204	2.29	2.68
Ward	310,331	.....	4,030.27	.....	1,785	.....	23.18	.....
Washington	6,435,375	5,315,632	220.68	192.84	77,191	73,584	2.65	2.67
Webb	3,421,370	1,082,826	239.52	205.35	58,040	14,167	3.91	2.69
Wharton	2,564,272	793,229	338.12	174.37	20,514	9,450	2.70	2.08
Wheeler	596,944	102,629	767.27	200.45	6,299	1,514	8.10	2.96
Wichita	3,578,300	.....	740.70	.....	41,955	.....	8.68	.....
Wilbarger	4,949,956	.....	697.96	.....	80,664	.....	11.37	.....
Williamson	10,336,200	3,845,270	398.94	253.73	85,301	31,033	3.29	2.05
Wilson	3,292,305	1,006,259	308.99	141.37	32,100	14,357	3.01	2.02
Winkler	210,098	.....	11,672.11	.....	1,208	.....	67.11	.....
Wise	5,158,542	1,979,257	213.75	119.23	56,923	29,684	2.36	1.79
Wood	2,411,214	1,804,517	173.07	160.95	22,545	23,104	1.62	2.06
Yoakum	394,840	.....	98,710.00	.....	1,778	.....	444.50	.....
Young	2,442,906	1,198,599	483.84	253.62	20,165	17,123	3.99	3.62
Zapata	1,192,520	452,450	334.79	124.44	12,224	8,338	3.43	2.29
Zavalla	1,345,381	.....	1,226.42	.....	14,463	.....	13.18	.....
Not separately reported	.....	10,433,637	.....	.....	.....	92,026	.....	.....

UTAH.

The Territory	106,110,370	24,775,279	510.38	172.09	1,601,504	435,238	7.70	3.02
Beaver	1,293,859	560,000	387.38	142.93	14,917	13,760	4.47	3.51
Boxelder	1,721,526	1,960,990	225.27	290.04	25,731	25,423	3.37	3.76
Cache	4,076,329	1,278,575	262.84	101.78	60,210	31,079	3.88	2.47
Davis	2,680,401	978,190	397.93	185.30	33,809	12,850	5.01	2.43
Emery	909,888	.....	179.25	.....	12,472	.....	2.46	.....
Garfield	334,649	.....	136.20	.....	3,948	.....	1.61	.....
Grand	817,716	.....	1,511.49	.....	8,176	.....	15.11	.....
Iron	605,003	432,042	225.49	107.66	7,953	8,995	2.96	2.24
Juab	2,508,774	452,197	449.44	130.17	40,615	5,654	7.28	1.63
Kane	503,152	348,186	298.61	112.86	5,197	5,687	3.08	1.84
Millard	1,451,637	350,246	359.94	93.98	17,586	4,934	4.36	1.32
Morgan	535,765	393,468	300.99	220.68	8,474	6,290	4.76	3.53
Piute	511,004	124,384	179.80	75.34	7,123	1,979	2.51	1.20
Rich	677,556	217,000	443.72	171.81	8,728	2,443	5.72	1.93
Salt Lake	52,171,000	9,151,686	892.47	286.20	806,982	156,663	13.80	4.90
San Juan	312,464	.....	856.07	.....	3,124	.....	8.56	.....
Sanpete	2,588,158	857,318	196.88	74.18	37,280	18,462	2.84	1.60
Sevier	845,957	384,470	136.47	86.26	20,668	7,890	3.33	1.77
Summit	3,389,182	1,009,100	438.28	205.06	49,846	16,786	6.45	3.41
Tooele	1,321,505	884,425	357.10	196.67	20,136	13,185	5.44	2.93
Uinta	302,396	.....	109.48	.....	4,517	.....	1.64	.....
Utah	10,216,916	2,100,000	429.86	116.84	147,175	36,771	6.19	2.05
Wasatch	990,236	293,833	275.45	100.39	12,497	6,074	3.48	2.08
Washington	770,700	759,142	192.24	179.25	9,319	14,684	2.32	3.47
Weber	14,568,597	2,240,027	641.14	181.47	235,021	45,629	10.34	3.70

TABLE 4.—ASSESSED VALUATION OF PROPERTY TAXED AND AD VALOREM TAXATION, TOTAL AND PER CAPITA, BY COUNTIES: 1880 AND 1890—Continued.

VERMONT.

COUNTIES.	ASSESSED VALUATION OF PROPERTY TAXED.				AD VALOREM TAXATION.			
	Total.		Per capita.		Total.		Per capita.	
	1890	1880	1890	1880	1890	1880	1890	1880
The State	$162,098,513	$86,806,775	$487.63	$261.24	$2,105,395	$1,745,111	$6.33	$5.25
Addison	12,764,292	6,940,936	572.98	287.14	121,490	106,065	5.45	4.39
Bennington	8,429,129	5,043,994	412.22	229.79	130,571	137,361	6.39	6.26
Caledonia	11,258,041	7,095,311	480.37	300.56	148,288	143,979	6.33	6.10
Chittenden	20,136,222	8,517,332	569.00	259.74	228,571	198,592	6.46	6.06
Essex	2,444,950	1,451,132	257.07	182.97	40,183	32,787	4.22	4.13
Franklin	11,835,833	7,020,371	397.78	232.27	160,096	132,110	5.38	4.37
Grand Isle	1,497,817	946,529	389.75	229.52	12,893	11,556	3.35	2.80
Lamoille	4,783,278	2,626,476	372.79	207.07	71,566	63,998	5.58	5.04
Orange	9,292,489	5,562,399	474.71	236.45	117,055	113,196	5.98	4.81
Orleans	8,705,090	4,827,972	393.88	218.63	106,126	88,028	4.80	3.99
Rutland	24,987,695	11,676,445	550.43	279.15	301,361	196,619	6.64	4.70
Washington	14,311,756	6,630,647	483.41	261.01	212,060	150,033	7.16	5.91
Windham	14,316,659	7,602,700	539.29	284.08	222,830	157,831	8.39	5.90
Windsor	17,104,281	10,654,043	539.47	302.71	232,083	212,114	7.32	6.03
Gores and unorganized towns	230,981	210,488	.....	.....	222	872	.....	.....

VIRGINIA.

The State	362,421,743	308,455,135	218.86	203.93	5,018,002	4,642,202	3.03	3.07
Accomac	4,774,616	4,014,293	175.04	164.47	43,844	48,911	1.61	2.00
Albemarle	7,398,389	6,522,848	228.49	199.98	80,206	111,590	2.48	3.42
Alexandria	5,140,116	4,554,120	276.39	259.55	122,440	122,214	6.58	6.97
Alleghany	2,186,656	1,252,554	235.55	224.23	25,946	14,673	2.80	2.63
Amelia	1,206,675	1,188,839	133.07	114.56	14,481	16,905	1.60	1.63
Amherst	2,321,944	2,325,745	132.30	124.31	20,766	32,360	1.18	1.73
Appomattox	1,136,643	1,079,875	118.54	107.13	10,229	13,790	1.07	1.37
Augusta	14,702,012	12,342,524	397.30	345.63	150,417	154,550	4.06	4.33
Bath	1,155,231	1,033,092	251.85	230.50	11,552	7,931	2.52	1.77
Bedford	4,319,630	4,236,434	138.39	135.76	49,910	64,198	1.60	2.06
Bland	669,557	608,651	130.54	121.63	10,848	8,063	2.12	1.61
Botetourt	3,162,913	2,831,473	212.93	191.20	37,956	41,870	2.56	2.83
Brunswick	1,483,880	1,237,028	86.05	74.04	24,485	27,174	1.42	1.63
Buchanan	280,934	399,736	47.88	70.20	4,496	6,220	0.77	1.09
Buckingham	1,701,700	1,760,785	118.31	113.31	17,868	23,415	1.24	1.51
Campbell	12,847,474	11,157,629	312.69	307.80	223,233	199,369	5.43	5.50
Caroline	2,310,710	2,192,384	138.52	127.15	22,921	24,082	1.37	1.40
Carroll	830,281	798,895	53.58	59.96	12,039	10,883	0.78	0.82
Charles City	807,087	757,076	159.31	137.35	8,070	10,656	1.59	1.93
Charlotte	2,607,510	2,189,029	133.15	131.45	21,380	29,314	1.42	1.76
Chesterfield	5,988,567	4,683,007	228.48	186.69	97,264	66,937	3.71	2.67
Clarke	3,159,346	3,139,063	391.44	408.63	32,292	34,501	4.00	4.49
Craig	803,544	716,102	209.53	188.75	9,926	8,192	2.59	2.16
Culpeper	2,998,493	2,749,082	226.59	205.03	27,686	41,511	2.09	3.10
Cumberland	1,229,247	1,268,191	129.64	120.32	13,522	15,816	1.43	1.50
Dickenson	994,642	116,744	195.91	.....	12,931	1,212	2.55	.....
Dinwiddie	1,381,155	1,297,940	102.19	39.49	17,990	38,178	1.33	1.16
Elizabeth City	2,206,367	1,263,158	136.47	118.17	33,195	17,215	2.05	1.61
Essex	1,093,107	988,018	108.80	89.56	12,026	14,592	1.20	1.32
Fairfax	4,745,267	4,314,008	284.92	269.20	40,848	119,470	2.45	7.46
Fauquier	9,431,549	9,027,312	417.51	392.61	76,136	88,890	3.37	3.87
Floyd	1,139,865	1,087,624	79.13	82.05	18,581	16,991	1.29	1.28
Fluvanna	1,123,366	1,175,467	118.15	108.82	14,604	23,353	1.54	2.16
Franklin	2,214,723	2,426,396	88.64	96.73	33,222	34,422	1.33	1.37
Frederick	6,818,958	6,153,118	381.37	350.55	66,671	60,033	3.73	3.42
Giles	1,400,289	1,257,201	154.05	142.96	16,804	13,942	1.85	1.59
Gloucester	1,446,622	1,450,936	124.14	122.17	14,466	18,191	1.24	1.53
Goochland	1,654,160	1,667,643	166.11	162.03	16,176	18,586	1.62	1.81
Grayson	772,598	826,405	53.68	63.24	9,658	11,118	0.67	0.85
Greene	692,180	637,557	123.12	109.36	7,615	9,307	1.35	1.60
Greensville	906,622	765,692	110.16	91.08	14,052	12,451	1.71	1.48
Halifax	5,594,617	4,448,676	162.52	132.45	63,370	52,939	1.84	1.58
Hanover	2,588,368	2,308,087	148.74	124.17	25,883	26,832	1.49	1.44
Henrico	56,755,666	45,249,164	548.93	547.13	1,013,889	804,438	9.81	9.73
Henry	1,833,320	1,474,950	100.69	92.13	31,917	22,404	1.75	1.40
Highland	1,124,838	1,065,356	210.17	206.30	12,937	17,706	2.42	3.43
Isle of Wight	2,052,568	1,691,502	181.43	160.00	18,116	16,858	1.60	1.59
James City	831,359	822,056	147.33	151.61	10,864	11,692	1.93	2.16
King and Queen	1,213,630	1,128,144	125.52	107.42	12,622	12,392	1.31	1.18
King George	1,005,045	1,041,315	151.34	162.78	9,749	14,231	1.47	2.22
King William	1,828,367	1,394,213	190.36	159.32	18,398	15,244	1.92	1.74
Lancaster	875,500	779,780	121.75	126.59	10,070	10,143	1.40	1.65
Lee	1,793,071	1,527,201	98.43	101.03	17,931	18,308	0.98	1.21
Loudoun	13,177,046	12,122,313	566.17	512.92	105,177	123,865	4.52	5.24
Louisa	2,433,617	2,492,612	143.18	131.59	20,200	27,361	1.19	1.44
Lunenburg	963,824	904,715	84.75	78.43	15,421	18,042	1.36	1.64
Madison	2,028,577	2,239,285	198.39	212.01	19,666	21,978	1.92	2.08
Mathews	778,380	713,516	102.63	95.12	8,175	9,816	1.08	1.31
Mecklenburg	2,098,279	2,054,334	82.74	83.48	30,429	34,889	1.20	1.42
Middlesex	724,941	686,498	97.20	109.80	7,685	9,547	1.03	1.53

TABLE 4.—ASSESSED VALUATION OF PROPERTY TAXED AND AD VALOREM TAXATION, TOTAL AND PER CAPITA, BY COUNTIES: 1880 AND 1890—Continued.

VIRGINIA—Continued.

COUNTIES.	ASSESSED VALUATION OF PROPERTY TAXED.				AD VALOREM TAXATION.			
	Total.		Per capita.		Total.		Per capita.	
	1890	1880	1890	1880	1890	1880	1890	1880
Montgomery	$2,774,778	$2,572,236	$156.40	$154.09	$30,801	$35,938	$1.74	$2.15
Nansemond	3,241,425	2,230,169	164.61	140.24	41,371	36,123	2.10	2.27
Nelson	2,303,828	2,308,359	150.22	139.60	26,538	21,580	1.73	1.31
New Kent	556,094	485,114	100.91	87.96	7,062	10,317	1.28	1.87
Norfolk	25,255,272	17,717,681	327.83	302.06	497,220	367,523	6.45	6.27
Northampton	1,455,238	1,311,262	141.11	143.28	11,639	13,439	1.13	1.47
Northumberland	1,191,128	1,039,078	151.06	131.05	9,290	12,325	1.18	1.55
Nottoway	1,167,922	1,048,980	100.84	94.03	14,599	14,623	1.26	1.31
Orange	2,658,303	2,524,160	207.45	193.39	26,673	32,200	2.08	2.47
Page	2,331,795	2,090,976	178.11	209.83	33,812	18,739	2.58	1.88
Patrick	1,213,457	1,107,307	85.77	86.29	30,746	13,474	2.17	1.05
Petersburg city	8,836,560	9,132,330	389.62	421.70	192,343	178,224	8.48	8.23
Pittsylvania	13,142,347	8,595,458	219.25	163.45	214,104	148,706	3.57	2.83
Powhatan	1,180,686	1,288,037	173.86	104.77	14,168	20,071	2.09	2.57
Prince Edward	2,307,007	2,328,257	163.13	158.73	24,281	30,251	1.65	2.06
Prince George	1,210,809	1,266,915	153.81	126.01	12,109	14,471	1.54	1.44
Princess Anne	1,615,850	1,532,210	169.91	163.11	16,158	16,912	1.70	1.80
Prince William	2,640,047	2,500,430	269.26	272.38	25,185	26,022	2.57	2.83
Pulaski	3,148,099	2,258,658	246.21	257.98	35,849	23,033	2.80	2.63
Rappahannock	3,466,111	3,425,210	398.72	368.66	27,171	28,958	3.13	3.12
Richmond	867,836	835,561	121.44	116.13	8,678	12,001	1.21	1.67
Roanoke	7,626,243	3,140,966	253.36	239.68	154,615	45,825	5.14	3.50
Rockbridge	5,677,413	5,207,194	246.18	260.32	75,459	94,484	3.27	4.72
Rockingham	9,341,320	8,818,140	298.46	298.24	105,611	93,822	3.37	3.17
Russell	1,636,515	1,469,995	101.48	105.71	21,276	19,638	1.32	1.41
Scott	1,519,272	1,111,290	70.03	64.49	21,268	19,418	0.98	1.13
Shenandoah	4,526,578	4,445,989	230.11	244.23	47,530	66,723	2.42	3.67
Smyth	2,082,213	2,039,017	155.85	167.68	28,109	24,248	2.10	1.99
Southampton	2,716,004	2,548,577	135.27	141.49	25,804	24,512	1.29	1.36
Spottsylvania	3,069,171	2,017,243	211.42	196.74	47,341	48,736	3.33	3.29
Stafford	1,171,621	1,181,635	159.14	163.87	12,343	12,978	1.68	1.80
Surry	1,212,047	1,040,102	146.81	140.73	11,514	14,630	1.39	1.90
Sussex	1,327,132	902,935	119.56	89.74	17,252	21,487	1.55	2.14
Tazewell	2,015,975	1,351,372	101.27	105.08	24,065	22,314	1.21	1.74
Warren	1,812,511	1,616,338	218.90	218.45	22,656	23,029	2.74	3.11
Warwick	910,590	341,545	136.93	151.26	14,570	5,068	2.19	2.24
Washington	3,784,713	3,522,353	130.42	139.76	58,401	48,410	2.01	1.92
Westmoreland	1,213,591	1,066,738	144.49	119.91	13,349	14,021	1.59	1.59
Wise	917,730	261,709	98.21	33.67	11,002	7,671	1.18	0.91
Wythe	4,200,451	3,516,105	233.11	247.67	46,436	49,220	2.58	3.44
York	726,323	696,113	95.02	94.72	8,353	9,577	1.10	1.39

WASHINGTON.

The State	217,612,897	23,810,693	622.84	316.99	5,209,714	595,417	14.91	6.73
Adams	2,097,836	.....	999.92	.....	31,505	.....	15.02	.....
Asotin	804,889	.....	503.42	.....	15,599	.....	9.87	.....
Chehalis	6,190,992	481,330	669.37	522.62	197,734	10,347	21.38	11.23
Clallam	2,292,203	133,679	827.21	209.53	32,978	3,402	11.90	5.33
Clarke	4,057,460	945,055	346.52	172.14	109,205	27,377	9.33	4.99
Columbia	3,877,770	2,796,118	578.00	393.65	69,531	47,035	10.36	6.62
Cowlitz	2,120,640	876,414	358.40	425.03	44,460	18,538	7.51	8.99
Douglas	1,298,410	.....	410.76	.....	23,415	.....	7.41	.....
Franklin	987,490	.....	1,418.81	.....	15,105	.....	21.70	.....
Garfield	1,912,310	.....	490.71	.....	37,731	.....	9.68	.....
Island	967,112	360,583	541.19	331.72	15,763	6,925	8.82	6.37
Jefferson	4,642,553	477,194	554.80	278.73	125,427	13,630	14.99	7.96
King	44,045,275	1,987,475	688.33	287.62	1,118,370	64,666	17.48	9.36
Kitsap	1,915,601	995,247	414.27	572.64	29,806	16,759	6.45	9.64
Kittitas	5,674,326	.....	646.50	.....	95,218	.....	10.85	.....
Klickitat	2,201,600	981,585	426.09	242.07	45,324	25,723	8.77	6.34
Lewis	3,816,741	776,605	391.92	298.69	104,795	17,845	9.11	6.86
Lincoln	5,138,597	.....	551.83	.....	121,207	.....	13.02	.....
Mason	1,200,795	234,472	424.91	366.94	28,103	4,322	9.94	6.76
Okanogan	462,001	.....	314.93	.....	11,280	.....	7.69	.....
Pacific	2,110,022	273,761	484.17	166.42	42,140	6,930	9.67	4.21
Pierce	37,631,831	1,678,202	738.75	505.63	902,359	30,079	17.71	9.06
San Juan	540,137	181,907	260.68	101.89	9,344	3,917	4.51	4.13
Skagit	5,936,340	.....	678.67	.....	123,363	.....	14.19	.....
Skamania	199,870	156,526	258.23	193.48	4,108	2,818	5.31	3.48
Snohomish	4,625,173	408,901	543.24	294.81	97,705	10,725	11.48	7.73
Spokane	22,692,865	821,860	605.35	192.83	659,263	14,793	17.59	3.47
Stevens	1,159,987	178,794	267.22	143.61	29,910	3,934	6.89	3.16
Thurston	6,556,865	1,588,147	677.71	485.67	129,417	37,492	13.38	11.47
Wahkiakum	494,256	245,896	195.67	153.88	10,429	5,164	4.13	3.23
Wallawalla	10,045,721	3,873,610	821.80	444.43	147,171	74,297	12.04	8.52
Whatcom	14,010,280	671,326	753.61	214.00	473,781	13,592	25.48	4.33
Whitman	11,664,396	1,739,353	579.01	247.98	220,109	29,160	11.52	4.16
Yakima	4,840,553	946,653	1,092.92	336.77	88,059	15,947	19.88	5.67

TABLE 4.—ASSESSED VALUATION OF PROPERTY TAXED AND AD VALOREM TAXATION, TOTAL AND PER CAPITA, BY COUNTIES: 1880 AND 1890—Continued.

WEST VIRGINIA.

COUNTIES.	ASSESSED VALUATION OF PROPERTY TAXED.				AD VALOREM TAXATION.			
	Total.		Per capita.		Total.		Per capita.	
	1890	1880	1890	1880	1890	1880	1890	1880
The State	$186,964,770	$139,622,705	$245.11	$225.76	$3,253,900	$2,056,979	$4.27	$3.33
Barbour	2,929,461	2,240,003	230.63	189.47	51,264	26,767	4.04	2.26
Berkeley	6,677,739	5,508,529	357.06	316.95	105,679	73,258	5.65	4.22
Boone	715,152	582,400	103.87	100.00	10,727	14,356	1.56	2.46
Braxton	1,728,716	1,639,662	124.12	167.53	33,206	25,123	2.38	2.57
Brooke	3,617,676	2,777,569	543.19	461.93	55,133	42,720	8.28	7.10
Cabell	5,413,469	2,559,473	229.43	186.22	127,000	55,717	5.38	4.05
Calhoun	871,918	537,988	106.92	88.66	16,818	8,544	2.06	1.41
Clay	440,277	342,108	94.50	98.88	9,202	7,701	1.98	2.24
Doddridge	2,373,637	1,669,291	194.83	158.20	33,280	24,006	2.73	2.28
Fayette	3,568,447	1,375,575	173.71	118.99	71,725	31,374	3.49	2.71
Gilmer	1,049,744	886,290	107.71	124.69	18,371	12,972	1.88	1.82
Grant	2,288,580	1,870,979	336.46	337.60	27,691	21,337	4.07	3.85
Greenbrier	5,732,835	4,422,673	317.89	293.67	76,909	43,753	4.26	2.91
Hampshire	3,376,020	2,510,828	295.65	242.22	40,512	26,508	3.55	2.56
Hancock	2,995,094	1,987,512	466.96	407.11	34,817	24,237	5.43	4.96
Hardy	2,846,884	2,428,122	376.22	357.39	30,761	17,501	4.07	2.58
Harrison	8,851,621	8,023,109	403.83	397.56	128,903	85,073	5.88	4.22
Jackson	3,418,635	2,585,868	179.73	158.53	58,704	37,255	3.09	2.28
Jefferson	7,529,224	6,179,450	484.10	411.83	90,563	92,648	5.82	6.17
Kanawha	8,166,380	5,230,013	191.00	161.09	215,372	116,536	5.04	3.59
Lewis	3,484,401	2,767,904	219.22	208.60	51,497	38,290	3.24	2.89
Lincoln	1,169,689	894,739	104.01	102.38	21,639	16,140	1.92	1.85
Logan	1,146,703	686,280	103.30	93.64	21,099	15,315	1.90	2.09
McDowell	834,327	418,342	114.29	136.09	16,269	4,540	2.23	1.48
Marion	6,665,652	4,241,641	289.83	246.64	95,821	46,452	4.62	2.70
Marshall	7,038,842	4,715,156	339.47	250.27	117,688	69,176	5.68	3.67
Mason	5,909,458	5,775,570	258.47	259.08	104,758	77,616	4.58	3.48
Mercer	1,978,429	676,009	123.64	90.53	38,293	8,857	2.39	1.19
Mineral	4,432,611	2,710,346	366.79	314.06	63,371	34,682	5.24	4.02
Monongalia	5,379,001	4,556,852	342.50	304.09	80,002	52,082	5.09	3.48
Monroe	3,131,376	2,785,622	251.94	242.21	40,484	31,113	3.26	2.71
Morgan	2,153,996	1,080,088	319.39	186.96	30,595	19,609	4.54	3.39
Nicholas	975,802	679,703	104.82	94.10	17,078	12,490	1.83	1.73
Ohio	20,737,887	17,199,170	499.02	459.17	404,966	279,084	9.74	7.45
Pendleton	1,735,062	1,587,953	199.18	197.95	23,485	20,482	2.70	3.68
Pleasants	1,267,631	1,126,793	168.14	180.11	23,278	17,691	3.09	2.83
Pocahontas	1,894,729	1,575,461	278.06	281.79	21,474	22,437	3.15	4.01
Preston	4,048,841	3,037,323	198.91	159.10	65,537	44,222	3.22	2.32
Putnam	2,417,071	1,743,294	168.53	153.26	46,903	33,109	3.27	2.91
Raleigh	1,190,871	854,936	124.09	116.05	24,870	11,804	2.59	1.60
Randolph	1,643,708	1,091,822	141.30	134.76	27,860	11,069	2.39	1.37
Ritchie	2,865,002	1,847,457	172.37	137.11	53,844	34,348	3.24	2.55
Roane	1,547,847	1,102,474	101.15	90.49	33,490	19,820	2.19	1.63
Summers	1,806,764	821,952	137.74	90.99	36,456	16,455	2.78	1.82
Taylor	4,282,916	3,338,765	352.59	291.47	57,061	31,788	4.70	2.78
Tucker	1,061,780	479,702	164.39	152.24	24,952	11,235	3.86	3.57
Tyler	2,285,245	1,845,976	191.04	166.71	42,932	25,031	3.59	2.26
Upshur	3,055,310	2,302,466	240.31	224.65	49,068	25,282	3.86	2.47
Wayne	2,593,616	1,936,042	139.05	131.36	48,115	22,485	2.58	1.53
Webster	602,767	337,913	126.02	105.37	12,960	6,552	2.71	2.04
Wetzel	2,672,008	1,632,148	158.66	117.45	54,776	41,529	3.25	2.99
Wirt	1,320,634	975,386	140.33	137.30	30,449	25,710	3.24	3.62
Wood	9,214,325	6,651,715	322.04	266.00	226,466	123,482	7.92	4.94
Wyoming	488,870	779,263	78.26	180.30	9,728	10,496	1.56	2.43

WISCONSIN.

The State	577,066,252	438,971,751	342.09	333.09	13,191,899	5,838,325	7.82	4.44
Adams	1,025,592	2,037,665	148.86	302.28	29,776	17,350	4.32	2.57
Ashland	8,655,270	1,423,754	431.40	913.25	355,414	23,104	17.71	14.82
Barron	1,680,806	1,056,987	109.03	150.48	100,154	27,544	6.50	3.92
Bayfield	4,749,719	708,602	642.72	1,256.39	112,998	9,627	15.29	17.07
Brown	7,022,608	6,243,322	179.31	183.21	212,377	213,171	5.42	6.26
Buffalo	2,387,852	3,113,214	149.27	200.49	77,926	46,608	4.87	3.00
Burnett	693,269	506,503	157.81	161.31	20,173	15,114	4.59	4.81
Calumet	5,874,761	5,762,710	353.07	346.48	76,908	26,540	4.62	1.60
Chippewa	6,664,424	5,454,221	265.06	352.09	211,582	117,826	8.42	7.61
Clark	4,048,421	3,172,877	228.62	296.12	152,903	67,601	8.03	6.31
Columbia	10,639,873	11,060,283	375.30	394.10	176,775	115,330	6.24	4.11
Crawford	2,133,498	2,900,347	133.45	185.40	67,050	50,908	4.19	3.25
Dane	24,663,457	22,359,141	413.97	420.02	427,971	215,629	7.18	4.05
Dodge	14,507,975	20,203,920	322.51	439.88	253,910	136,637	5.64	2.97
Door	2,258,419	1,322,218	144.01	113.54	65,675	32,090	4.19	2.76
Douglas	27,617,073	640,377	2,050.57	977.67	808,717	8,057	60.05	12.30
Dunn	4,512,950	3,913,484	199.12	232.71	132,236	63,090	5.83	3.75
Eauclaire	9,111,409	5,063,482	297.05	253.26	255,095	105,642	8.34	5.28
Florence	1,279,404	.....	491.32	.....	37,486	.....	14.40	.....
Fond du Lac	17,210,076	18,218,193	390.36	388.79	293,779	235,036	6.66	5.02

TABLE 4.—ASSESSED VALUATION OF PROPERTY TAXED AND AD VALOREM TAXATION, TOTAL AND PER CAPITA, BY COUNTIES: 1880 AND 1890—Continued.

WISCONSIN—Continued.

COUNTIES.	ASSESSED VALUATION OF PROPERTY TAXED.				AD VALOREM TAXATION.			
	Total.		Per capita.		Total.		Per capita.	
	1890	1880	1890	1880	1890	1880	1890	1880
Forest	$843,529	.....	$833.53	.....	$24,933	.....	$24.64	.....
Grant	8,570,685	$11,674,850	233.85	$308.43	188,991	$117,092	5.16	$3.09
Green	10,674,489	9,704,324	469.58	446.61	127,132	82,041	5.59	3.78
Green Lake	4,569,492	5,332,196	301.36	368.17	87,637	71,467	5.78	4.93
Iowa	7,012,548	6,876,119	317.07	291.02	109,215	112,473	4.94	4.76
Jackson	2,477,646	2,415,157	156.84	181.80	86,947	43,104	5.50	3.24
Jefferson	11,444,784	12,111,378	341.33	376.64	200,889	134,219	5.99	4.17
Juneau	2,192,428	2,978,687	128.05	191.16	88,083	48,350	5.14	3.10
Kenosha	6,504,675	6,883,080	417.47	507.98	150,710	69,683	9.67	5.14
Kewaunee	3,960,825	2,433,918	245.21	153.98	73,723	29,199	4.56	1.85
Lacrosse	13,770,619	7,243,957	354.90	267.57	329,050	131,001	8.48	4.84
Lafayette	6,447,422	9,242,454	318.16	434.35	124,616	64,902	6.15	3.05
Langlade	1,403,953	.....	148.33	.....	76,223	.....	8.05	.....
Lincoln	3,334,564	1,607,076	277.70	799.14	115,985	39,272	9.66	19.53
Manitowoc	10,978,871	11,211,022	290.21	298.92	220,340	136,391	5.82	3.64
Marathon	4,827,435	3,286,547	158.96	191.96	198,410	54,831	6.53	3.20
Marinette	4,872,737	3,182,892	239.99	356.47	155,173	37,749	7.64	4.23
Marquette	1,393,684	1,746,326	144.04	196.04	40,989	20,822	4.24	2.34
Milwaukee	119,688,808	53,774,035	506.94	388.16	2,569,065	1,234,229	10.88	8.91
Monroe	3,361,037	4,721,806	144.80	218.53	141,291	63,333	6.09	2.93
Oconto	2,856,141	4,320,688	190.30	438.74	92,341	69,728	6.15	7.08
Oneida	2,434,049	.....	485.84	.....	120,080	.....	23.97	.....
Outagamie	9,860,616	7,809,014	254.86	271.94	265,750	106,228	6.87	3.70
Ozaukee	6,589,330	5,121,904	440.96	331.28	76,057	33,560	5.09	2.17
Pepin	1,110,975	1,165,071	160.27	187.13	32,785	15,369	4.73	2.47
Pierce	4,355,989	4,021,430	213.69	226.64	113,855	50,618	5.59	2.85
Polk	2,443,809	1,808,738	188.45	180.55	93,344	34,933	7.20	3.49
Portage	2,845,623	2,653,366	114.75	149.65	114,665	70,662	4.62	3.99
Price	2,971,118	1,330,257	565.07	1,694.59	144,093	19,586	27.40	24.95
Racine	16,810,878	13,234,183	463.52	427.09	317,420	153,588	8.75	4.97
Richland	3,826,214	3,718,319	200.11	204.60	127,747	45,420	6.68	2.50
Rock	19,964,562	20,301,762	461.93	522.93	264,301	197,130	6.12	5.08
St. Croix	6,026,000	5,286,206	260.43	278.87	140,565	78,028	6.07	4.12
Sauk	8,398,469	7,563,470	274.68	263.27	176,751	71,222	5.78	2.48
Sawyer	1,432,027	.....	724.34	.....	58,946	.....	29.82	.....
Shawano	2,990,371	2,455,351	155.46	236.75	85,244	36,841	4.43	3.55
Sheboygan	17,527,008	14,442,252	412.51	422.21	308,142	132,904	7.25	3.89
Taylor	887,820	1,012,130	131.90	437.96	80,214	31,238	11.92	13.52
Trempealeau	3,431,101	4,321,219	181.35	251.30	105,290	47,616	5.57	2.77
Vernon	3,662,161	4,423,707	145.84	190.39	118,753	47,581	4.73	2.05
Walworth	16,260,564	14,282,531	583.65	544.12	201,720	101,882	7.24	3.88
Washburn	908,170	.....	310.38	.....	49,061	.....	16.77	.....
Washington	10,934,775	9,595,681	480.63	409.34	126,281	50,825	5.55	2.17
Waukesha	17,932,136	14,921,595	538.09	515.30	223,801	90,251	6.73	3.12
Waupaca	3,855,603	4,075,421	143.90	194.48	127,330	61,985	4.75	2.96
Waushara	2,428,326	2,055,215	179.78	209.29	68,157	26,710	5.05	2.11
Winnebago	17,205,277	15,300,289	343.44	357.99	465,219	198,298	9.29	4.64
Wood	2,050,074	1,564,828	113.10	174.24	115,089	49,060	6.35	5.46

WYOMING.

The State	32,536,401	13,621,829	535.98	655.24	784,333	230,228	12.92	11.07
Albany	4,262,351	2,493,790	480.81	539.08	117,158	47,563	13.22	10.28
Carbon	3,563,500	2,428,254	519.69	706.30	82,524	41,184	12.04	11.98
Converse	2,125,348	.....	776.24	.....	66,315	.....	24.22	.....
Crook	1,472,200	.....	629.68	.....	39,982	.....	17.10	.....
Fremont	1,832,544	.....	744.03	.....	41,192	.....	16.72	.....
Johnson	1,789,076	.....	759.05	.....	38,069	.....	16.15	.....
Laramie	7,756,841	3,748,753	462.35	584.92	189,994	64,792	11.32	10.11
Natrona	608,911	.....	556.59	.....	16,182	.....	14.79	.....
Sheridan	1,221,799	.....	619.57	.....	30,133	.....	15.28	.....
Sweetwater	3,117,584	3,643,509	630.96	1,422.69	52,369	36,090	10.60	14.09
Uinta	3,422,932	1,307,514	434.33	454.16	80,353	40,599	10.20	14.10
Weston	1,363,315	.....	562.89	.....	30,062	.....	12.41	.....

ASSESSED VALUATION OF PROPERTY TAXED AND AD VALOREM TAXATION, IN DETAIL.

The value given to real estate and personal property throughout the country for purposes of taxation is termed "assessed valuation" or "assessment". It covers but a portion of the property in existence, a considerable amount of both real estate and personal property being specifically exempt from taxation by law, and of the latter class it is known that an additional portion escapes taxation by fraudulent evasion.

The term "real estate" is generally used in the several states to include land and all things pertaining thereto which would ordinarily pass to the vendee by the transfer of a fee simple title, but in cases of mining and gas lands, especially where a tax is levied exclusively upon the output, stock, or gross receipts of the company owning the property, the real estate is assessed for taxation purposes without regard to the ores or gas embraced within its limits.

The kinds of personal property assessed for taxation are defined by law in the several states, as explained in the text. In some cases a value for taxation has been given to polls and occupations, but in the tables as prepared by this office such values have been omitted whenever practicable to do so.

Of railroad property assessed for taxation in the respective counties through which the road may run, the roadbed, depots, and machine and repair shops belonging to the corporation are sometimes classed as real estate; the rolling stock as personal property. In other cases a value is given to this class of property by the state authorities, and the amount distributed to the several counties and minor divisions in proportion to the length of the road therein, in which case the entire value is uniformly classed herein as personal property. In several of the states railroad property is not assessed for taxation, a tax being levied upon the gross receipts or stock of the corporation, in which case, of course, no value of such property is included in the valuation tables herein given.

The valuation of property for taxation throughout the North Atlantic division is made by the municipal officers, subject to a revision in some cases by a state or county board of equalization, except in the state of Maine, where the valuation is made by a state commission once in 10 years. In the other divisions valuations are usually made by county officers. Frequently the state readjusts the county valuations for purposes of distributing the state levy, and municipalities may make their own valuations on which to levy local taxes, thus giving to the same property 3 official valuations for taxation. In such cases usually the valuation on which the local taxes are levied has been accepted for tabulation.

Taxes, except in the North Atlantic division, are usually levied by county officers at a rate of so many cents or mills upon $100 of valuation for each object for which the proceeds are to be expended. Frequently only a statement of the rates could be obtained, leaving to this office the computation and grouping of the amounts. In the North Atlantic division, the several sums to be raised are usually grouped by the local officers into one amount before making the levy, except that in New York, New Jersey, and Maine there is a specific tax rate for schools, and consequently the amounts reported by this office as levied for certain purposes in this division are, in fact, the several amounts appropriated therefor, the total, however, being the amount of the levy.

No attempt has been made in any case to include taxes payable specifically in labor.

Throughout all sections of the country independent school districts exist, to a greater or less extent, having limits not coextensive with either those of counties or municipalities. For the use of these districts taxes are levied often at a different rate from that of the other portions of the municipalities from which the district is taken, leading to much intricacy in adjusting the school levies by municipalities. In California levies are made for irrigation districts, which districts are not necessarily coextensive with other civil divisions. No attempt to distribute the tax levies among municipalities in the latter case has been made, but the amount is reported as a municipal tax in the county containing the greater portion of the district.

In most of the states official publications give the assessments of real and personal property by counties, and the state tax thereon, but give little or no information as to assessment or taxation of minor divisions, and the information of that kind herein published has been obtained mainly by correspondence with county or local officers. At best, even the assessments published required in many cases revision, rearrangement, and correction of errors before being brought into satisfactory form, causing no little correspondence and labor.

The term "municipality", as used in these tables, includes cities, townships, towns, villages, boroughs, and all other incorporated divisions of a county, exclusive of school, irrigation, and fire districts. The term "minor division" is used to embrace all the divisions of a county having power to levy an ad valorem tax. The term "town" in New York and Connecticut includes any city, village, or borough within its limits, separate valuations for the several incorporations not being generally reported.

For the North Atlantic division all the municipalities are reported; for the other divisions only such municipalities are reported as have 1,000 or more population, it having been found impracticable in many cases to extend the detailed inquiry any further, and the total for the county being known the information was not necessary.

In the tables municipalities are indented under counties to which they belong.

A statement follows showing the assessed valuation and the ad valorem taxation of municipalities having a population in 1890 of 4,000 or more, classified alphabetically by states, with the debt, less sinking fund, population, and true valuation of real estate in 1890, compared with like figures for 1880, as far as practicable. It may be noticed that the aggregate debt of such municipalities is somewhat larger than reported in the debt volume for municipalities with same limit of population, which increase arose as follows: the town debt of New York is increased in this statement by that of the city or village contained within the town limit, the town being the unit for valuation purposes, but the separate debt of such city or village is indented in each case. The cities of Washington and Georgetown, of the District of Columbia, are also herein included among municipalities having 4,000 or more population, though not so classed in the debt volume. These cities, strictly speaking, had no such corporate existence as would enable them to levy a tax or borrow money, but the enumerator reports their population and the District auditor reports their valuation and taxation according to their former limits, and these figures are used in this statement. The entire debt of the District, however, is reported as the debt of Washington, the amount of the debt not being divisible. The debt of Traverse township, Michigan, $32,500, is herein substituted for that of Traverse City village, $12,500, an increase of $20,000. These additions do not affect the total debt of the country.

Santa Fe, N. M., and Newport News, Va., though having a population in excess of 4,000, are not incorporated, and do not therefore appear separately anywhere in this volume.

The assessment of railroads and telegraphs when made by state officers is, in some cases, not distributed among counties and minor divisions for taxation, and in such cases the amounts appear only in the summary by geographical divisions. The text accompanying each state will explain such additions fully, and also any other changes which became necessary for proper comparison of amounts of 1890 with those for 1880, as reported by the Tenth Census.

TABLE 5.—SUMMARY OF THE ASSESSED VALUATION OF PROPERTY TAXED AND AD VALOREM TAXATION, INCLUDING AMOUNTS DISTRIBUTED BY COUNTIES, AS SHOWN BY THE TABLES, WITH AMOUNTS ADDED, AS EXPLAINED IN THE TEXT, BY STATES AND TERRITORIES: 1890.

STATES AND TERRITORIES.	ASSESSED VALUATION.			AD VALOREM TAXATION.					
	Total.	Real estate.	Personal property.	Total.	Levy, except for schools.			Levy for schools.	
					State.	County.	Municipal.	State.	County and minor division.
The United States	$25,473,173,418	$18,956,556,675	$6,516,616,743	$471,365,140	$48,556,597	$94,629,410	$202,985,855	$22,079,350	$103,113,928
North Atlantic division	10,938,067,585	8,601,385,328	2,307,282,257	179,072,262	11,557,734	19,097,604	107,254,793	5,769,178	35,392,953
Maine	309,129,101	233,946,082	75,183,019	4,922,858	295,100	335,963	3,110,839	236,600	944,356
New Hampshire	263,059,798	141,729,716	121,330,082	4,063,640	618,701	484,709	2,359,242	.....	600,988
Vermont	162,098,513	112,895,125	49,203,388	2,105,395	176,651	11,302	1,296,625	.....	620,817
Massachusetts	2,154,134,626	1,600,137,807	553,996,819	31,503,666	1,782,891	1,989,182	21,036,686	.....	6,694,907
Rhode Island	321,764,503	243,081,296	78,683,207	3,797,417	591,353	.....	2,601,185	.....	604,879
Connecticut	358,913,956	261,451,666	97,462,290	6,112,197	.....	24,392	4,413,066	.....	1,674,739
New York	3,785,910,313	3,403,751,246	382,159,067	75,126,502	5,381,535	7,950,882	46,252,685	3,537,318	12,004,082
New Jersey	893,859,866	562,375,791	331,484,075	14,103,525	988,219	3,037,853	7,001,311	1,995,260	1,080,882
Pennsylvania	2,659,796,909	2,042,016,599	617,780,310	37,337,062	1,723,284	5,263,321	19,183,154	.....	11,167,303
South Atlantic division	2,262,380,713	1,528,133,435	734,247,278	32,687,813	7,152,893	7,952,791	10,587,703	2,624,509	4,369,917
Delaware	66,210,519	63,346,513	2,864,006	922,179	.....	264,843	371,130	.....	286,206
Maryland	529,494,777	411,900,246	117,594,531	8,173,075	349,586	1,477,085	4,477,665	506,291	1,362,448
District of Columbia	153,307,541	141,609,891	11,697,650	2,280,110	1,791,922	.....	.....	488,188	.....
Virginia	415,249,107	272,311,276	142,937,831	5,230,614	1,299,502	1,022,749	1,893,837	362,979	651,547
West Virginia	186,964,770	121,202,365	65,762,405	3,253,909	470,337	1,267,898	346,047	186,963	982,655
North Carolina	235,360,674	142,068,932	93,231,742	2,394,458	702,215	897,435	432,316	274,394	88,098
South Carolina	168,262,669	90,042,723	78,219,946	2,745,048	799,248	814,261	677,892	336,525	117,122
Georgia	415,828,945	225,054,915	190,774,030	5,711,990	1,269,315	1,694,226	1,954,462	377,367	416,620
Florida	91,761,711	60,596,574	31,165,137	1,976,439	470,768	514,294	434,354	91,802	465,221
North Central division	7,676,769,418	5,569,106,113	2,107,660,305	181,699,222	15,243,001	42,545,719	65,298,970	7,246,782	51,364,750
Ohio	1,778,138,477	1,232,305,312	545,833,165	38,889,417	3,022,810	8,577,134	11,741,423	1,778,144	8,769,876
Indiana	856,838,472	554,900,734	301,937,738	15,584,054	1,029,015	5,151,206	4,941,588	1,414,208	3,048,037
Illinois	809,682,926	587,442,289	222,240,637	33,090,429	1,825,429	4,650,182	14,768,426	1,092,105	10,754,287
Michigan	898,155,532	739,690,151	158,465,381	14,477,767	1,266,512	2,272,946	6,712,756	.....	4,225,553
Wisconsin	577,066,252	464,590,340	112,475,912	13,191,899	300,974	2,535,876	6,455,788	592,889	3,306,372
Minnesota	588,820,213	496,558,366	92,261,847	12,707,428	1,177,518	2,145,467	5,412,879	1,176,277	2,795,287
Iowa	519,246,110	370,921,446	148,324,664	15,175,432	1,298,111	5,001,928	2,859,737	.....	6,015,656
Missouri	887,975,928	599,859,331	288,116,597	16,447,206	2,069,457	3,830,726	6,167,702	592,166	3,787,155
North Dakota	88,203,054	65,181,187	23,021,867	2,427,563	400,877	649,581	385,059	176,306	815,740
South Dakota	149,154,930	101,378,719	38,776,211	3,626,313	342,242	1,049,048	533,426	282,228	1,419,369
Nebraska	184,770,205	115,181,167	69,589,138	8,325,566	1,029,066	2,859,289	2,091,130	142,459	2,203,622
Kansas	347,717,219	241,100,071	106,617,148	12,756,148	1,480,960	3,822,336	3,229,056	.....	4,223,796
South Central division	2,546,065,973	1,734,302,620	811,763,353	36,522,622	6,830,724	10,885,995	10,651,421	3,745,488	4,408,994
Kentucky	547,590,788	376,788,792	170,807,996	7,379,326	1,095,011	1,627,874	2,615,406	1,231,483	899,552
Tennessee	382,760,191	292,872,811	89,887,380	5,636,772	1,148,284	1,296,218	1,808,781	574,652	898,837
Alabama	258,979,575	154,706,484	104,273,091	2,968,352	692,618	1,169,365	673,576	350,000	82,793
Mississippi	166,772,279	117,004,402	49,767,877	2,803,337	667,089	1,118,897	422,914	.....	594,437
Louisiana	234,320,780	159,619,875	74,700,905	5,103,675	1,141,715	773,957	2,636,198	263,766	288,039
Texas	789,898,605	523,893,098	257,005,507	9,817,369	1,561,794	3,970,261	2,268,608	976,111	1,040,595
Arkansas	174,737,755	109,417,158	65,320,597	2,813,791	524,213	929,423	225,938	349,476	784,741
Western division	2,079,289,729	1,523,626,179	555,663,550	41,383,221	7,772,245	14,147,301	9,192,968	2,693,393	7,577,314
Montana	112,937,384	54,943,531	57,993,853	2,347,370	225,873	1,328,806	341,145	.....	451,546
Wyoming	32,536,401	12,719,221	19,817,180	784,333	162,682	348,659	74,761	.....	198,231
Colorado	220,554,064	155,383,090	65,170,974	6,419,271	883,070	2,535,286	1,438,289	.....	1,562,626
New Mexico	43,227,686	15,371,084	27,856,602	1,043,316	376,194	373,740	37,672	129,684	126,026
Arizona	28,050,234	10,174,476	17,875,758	838,379	217,389	431,898	36,610	8,415	144,067
Utah	106,110,370	80,218,871	25,891,499	1,601,504	212,220	318,331	314,101	318,331	438,521
Nevada	25,350,094	8,544,341	16,805,753	735,910	215,477	359,842	36,377	12,671	111,543
Idaho	25,748,437	9,977,463	15,770,974	761,561	102,995	389,347	27,946	.....	241,273
Washington	217,612,897	177,204,671	40,408,226	5,209,714	718,123	1,864,532	1,211,771	.....	1,415,288
Oregon	166,025,731	107,640,259	58,385,472	2,887,013	495,934	1,174,026	349,776	.....	867,277
California	1,101,136,431	891,449,172	209,687,259	18,754,850	4,162,288	5,022,834	5,324,520	2,224,292	2,020,916

ALABAMA.

ASSESSED VALUATION.

The assessment of property for the purpose of state and county taxation is made between January 1 and July 1 of each year by the tax assessors of each county, and covers all real estate and personal property, including moneys, credits, and investments in stocks and bonds, subject to the following exceptions: property belonging to the United States; bonds of the United States; all property, real and personal, of the state and the several counties and municipal corporations; all cemeteries and all lots in incorporated cities or towns, or within 1 mile of any city or town, to the extent of 1 acre, and all lots 1 mile or more distant from such cities or towns to the extent of 5 acres, with the buildings thereon, when the same are used exclusively for religious worship, for schools, or for purposes purely charitable; all school furniture and other personal property used exclusively for school purposes; all property, real and personal, to an extent not to exceed $25,000 in value, that may be used exclusively for agricultural or horticultural associations of public character; property of literary and scientific institutions and literary societies, when employed or used in the regular business of such institutions; libraries of ministers of the gospel and all libraries other than those of a professional character, and all religious books kept for sale by ministers of the gospel and colporteurs; the property of deaf-mutes, insane, and blind persons, to the value of $1,000; family portraits; shares of the capital stock of any company or corporation which is required to list its property for taxation in this state shall not be assessed against the shareholders thereof; and the following property to be selected by the head of each family, namely: household and kitchen furniture not to exceed in value $150, 1 yoke of oxen, 1 cart or wagon, 2 cows and calves, 20 head of stock hogs, 10 head of sheep, all poultry, all agricultural products of the preceding year which are in the hands of the producer on the first day of January thereafter, provisions and supplies on hand for the current year for the use of the family and the making of the crop, all wearing apparel, looms and spinning wheels kept for the use of the family, farming tools to the value of $25, tools and implements of mechanics to the value of $25, and 1 sewing machine in each family when the taxable property does not exceed $250.

Every person liable to taxation is required by law to make annually a return under oath to the tax assessor showing all the items of his property and the value thereof, including such property as may be exempt from taxation. From such lists or returns the tax assessor makes out the assessment, subject to his right, however, to determine the valuation of any property by inspection, evidence, or information touching the same.

The court of county commissioners or other court having like jurisdiction in each county meets in August of each year to correct errors in the assessments, the intent and purpose of the law being to secure a fair assessment of property at its true value.

The state board of assessment, consisting of the governor, secretary of state, auditor, and treasurer, with the attorney general to advise, annually determines the valuation for taxation of all railroad, telegraph, and telephone property not by law included in the lists of the county tax assessors; but the board has nothing to do with the assessment or equalization of the real estate and personal property locally listed.

The several cities and incorporated towns in the state also annually assess the value of all taxable property within their limits for municipal taxation only.

The assessment herein reported is that determined by the county tax assessors and revised by the courts of county commissioners or other courts in each county having like jurisdiction, in August, 1890, combined with that of railroad and other corporate property, as determined by the state board of assessment. The assessment of railroad and telegraph property, included herein, amounts to $50,477,331.

AD VALOREM TAXATION.

Upon the assessments thus determined the taxes are annually levied, the state and county taxes being collected from the taxpayers directly by the several county collectors and the city and town taxes directly by the properly designated municipal officer.

The taxation herein reported is that levied upon the valuations assessed in 1890, and includes all the direct property taxes levied in the state. There is no state school tax, but the general assembly at each session appropriates a portion of the general revenue of the state for public school purposes. The amount of $350,000 so appropriated for 1890 is considered a state school tax in this report, and is distributed to the several counties at a uniform rate upon the assessment. There is no other property tax for public school purposes except in a few municipalities, school moneys being derived almost entirely from the state appropriation, state school fund, and a poll tax of $1.50 collected in the several counties. The poll taxes collected and apportioned in 1890 amounted to $151,242, but they are not included in the total taxation herein reported for that year.

The total assessment of the state, and of each county therein, and the taxation for state purposes are as reported by the auditor of state, and the assessment of the several cities and towns and the taxation for county and municipal purposes, as specially reported to this office by local officers.

ASSESSED VALUATION OF PROPERTY TAXED AND AD VALOREM TAXATION, IN DETAIL: 1890.

COUNTIES AND MUNICIPALITIES.	ASSESSED VALUATION.			AD VALOREM TAXATION.					
	Total.	Real estate.	Personal property.	Total.	Levy, except for schools.			Levy for schools.	
					State.	County.	Municipal.	State.	County and minor division.
The State	$258,979,575	$154,706,484	$104,273,091	$2,968,352	$692,618	$1,109,365	$673,576	$350,000	$82,793
Autauga	1,891,190	935,465	955,725	16,734	5,015	7,565	1,600	2,554	.....
Baldwin	2,115,457	974,641	1,140,816	17,349	5,605	8,887	.....	2,857	.....
Barbour	4,979,874	2,518,607	2,461,267	60,190	13,392	17,430	19,640	6,728	3,000
Eufaula city	2,100,000	850,000	1,250,000	36,750	5,565	7,950	18,000	2,835	3,000
Bibb	1,641,915	792,116	849,799	14,778	4,348	8,210	.....	2,220	.....
Blount	2,748,102	1,550,010	1,198,092	25,034	7,282	14,011	.....	3,711	.....
Bullock	3,734,288	1,852,581	1,881,707	33,912	9,940	13,813	5,114	5,045	.....
Union Springs town	491,433	374,117	117,316	8,846	1,503	1,966	4,914	663	.....
Butler	2,973,861	1,518,761	1,455,100	28,118	7,942	11,959	4,200	4,017	.....
Greenville city	800,000	a400,000	a400,000	10,400	2,120	3,200	4,000	1,080	.....
Calhoun	9,791,751	5,926,534	3,865,217	135,448	26,223	42,473	51,072	13,230	2,450
Anniston city	5,383,462	3,503,424	1,880,038	77,715	14,180	21,534	32,277	7,274	2,450
Jacksonville town	1,947,460	462,560	1,484,900	30,186	5,158	7,790	14,606	2,632	.....
Oxford town	391,267	291,875	99,392	5,086	1,036	1,565	1,956	529	.....
Chambers	3,131,838	1,667,116	1,464,722	24,281	8,328	9,396	2,329	4,228	.....
Lafayette town	465,983	226,305	239,678	6,057	1,235	1,864	2,929	629	.....
Cherokee	2,548,493	1,681,482	867,011	28,033	6,756	17,836	.....	3,441	.....
Chilton	2,184,997	768,378	1,416,619	11,435	5,796	2,689	.....	2,950	.....
Choctaw	1,274,430	818,004	456,426	13,382	3,378	8,283	.....	1,721	.....
Clarke	1,992,373	1,117,565	874,808	18,189	5,350	9,962	186	2,691	.....
Clay	1,010,991	707,351	303,640	9,963	2,709	5,887	.....	1,367	.....
Cleburne	1,279,748	659,725	620,023	13,580	3,408	7,066	1,378	1,728	.....
Coffee	710,807	413,761	297,046	8,886	1,886	6,042	.....	958	.....
Colbert	5,600,032	3,451,281	2,148,751	53,883	14,914	17,232	11,466	7,566	2,705
Sheffield city	2,164,454	1,613,022	551,432	25,971	5,732	6,493	8,117	2,924	2,705
Tuscumbia city	669,868	607,654	62,214	8,038	1,774	2,010	3,349	905	.....
Conecuh	1,664,057	1,295,089	368,968	18,873	4,417	10,716	1,494	2,246	.....
Evergreen town	298,861	157,575	141,286	4,631	791	1,942	1,494	404	.....
Coosa	1,331,602	789,826	541,176	11,285	3,535	5,353	600	1,797	.....
Covington	725,324	480,197	245,127	10,156	1,924	7,253	.....	979	.....
Crenshaw	1,135,386	664,194	471,192	11,577	3,016	5,675	854	1,732	.....
Cullman	1,491,455	793,322	698,133	17,474	3,969	10,440	1,050	2,015	.....
Cullman town	210,000	104,000	106,000	3,360	556	1,470	1,050	284	.....
Dale	1,664,950	833,036	831,914	18,987	4,442	11,655	643	2,247	.....
Ozark village	221,183	a121,183	a100,000	2,876	587	1,548	443	298	.....
Dallas	9,475,330	5,499,963	3,975,367	138,173	25,380	47,300	41,895	12,806	10,882
Selma city	4,955,592	2,655,405	2,300,187	97,287	13,126	24,778	41,835	6,696	10,882
Dekalb	5,260,201	3,524,860	1,735,341	65,355	14,117	31,561	12,571	7,166	.....
Fort Payne city	2,474,173	2,038,136	436,037	37,113	6,554	14,845	12,371	3,343	.....
Elmore	2,356,596	1,444,033	912,563	25,771	6,290	12,296	4,000	3,185	.....
Escambia	2,097,545	792,521	1,305,024	22,819	5,564	12,585	1,837	2,833	.....
Brewton town	237,000	215,000	22,000	3,657	628	1,422	1,287	320	.....
Etowah	5,001,594	3,200,119	1,801,475	71,550	13,354	35,011	12,377	6,758	4,050
Attalla town	450,000	300,000	150,000	7,200	1,192	3,150	2,250	608	.....
Gadsden town	2,025,403	1,420,316	605,087	36,456	5,366	14,177	10,127	2,736	4,050
Fayette	1,577,158	597,899	979,259	15,773	4,182	9,463	.....	2,128	.....
Franklin	1,382,388	799,836	582,552	17,301	3,666	10,368	1,400	1,867	.....
Geneva	781,674	443,322	338,352	11,004	2,079	7,421	450	1,054	.....
Greene	2,586,048	1,440,448	1,145,600	21,211	6,913	9,051	1,757	3,490	.....
Eutaw town	351,440	193,094	158,346	4,392	931	1,230	1,757	474	.....
Hale	2,877,127	1,650,505	1,226,622	32,110	7,634	17,262	3,328	3,886	.....
Greensboro town	414,721	247,407	167,314	7,050	1,099	2,488	2,903	560	.....
Henry	2,359,336	1,410,037	949,299	19,134	6,292	6,762	2,895	3,185	.....
Jackson	3,925,396	2,136,320	1,789,076	28,145	10,406	10,681	1,756	5,302	.....
Jefferson	39,102,316	26,217,221	12,885,095	396,683	104,488	136,858	98,498	52,839	4,000
Avondale town	600,000	580,000	20,000	7,500	1,590	2,100	3,000	810	.....
Bessemer town	2,349,334	2,071,820	277,514	20,367	6,223	8,223	7,747	3,174	4,000
Birmingham city	17,000,000	14,000,000	3,000,000	212,500	45,050	59,500	85,000	22,450	.....
Woodlawn town	400,000	360,000	40,000	5,000	1,060	1,400	2,000	540	.....
Lamar	1,552,226	558,892	993,334	12,618	4,114	6,209	200	2,095	.....

a Estimated.

ASSESSED VALUATION OF PROPERTY TAXED AND AD VALOREM TAXATION, IN DETAIL: 1890—Continued.

COUNTIES AND MUNICIPALITIES.	ASSESSED VALUATION.			AD VALOREM TAXATION.					
	Total.	Real estate.	Personal property.	Total.	Levy, except for schools.			Levy for schools.	
					State.	County.	Municipal.	State.	County and minor division.
Lauderdale	$5,756,810	$3,979,969	$1,776,841	$66,071	$15,326	$28,784	$14,183	$7,778	.....
Florence city	2,836,600	1,956,600	880,000	39,712	7,517	14,183	14,183	3,829	.....
Lawrence	2,785,368	1,799,459	985,909	26,026	7,412	13,952	900	3,762	.....
Lee	3,982,346	1,937,302	2,045,044	40,271	10,721	19,912	3,986	5,380	$272
Auburn village	180,000	162,000	18,000	2,070	477	900	450	243	.....
Opelika city	489,499	292,179	197,320	6,854	1,296	2,448	2,448	662	.....
Phenix city	275,000	270,415	4,585	4,110	1,094	1,375	1,088	371	272
Limestone	3,157,584	1,814,477	1,343,107	29,729	8,578	15,788	1,299	4,264	.....
Lowndes	4,017,536	2,274,853	1,742,683	27,134	10,537	10,049	975	5,573	.....
Macon	2,109,365	1,207,353	902,012	20,809	5,614	10,547	1,800	2,848	.....
Tuskegee town	262,950	177,830	85,120	4,167	697	1,315	1,800	355	.....
Madison	6,904,323	4,592,954	2,311,369	85,828	18,538	34,521	23,440	9,329	.....
Huntsville town	2,343,973	1,610,130	733,843	44,536	6,210	11,720	23,440	3,166	.....
Marengo	3,181,515	2,053,060	1,128,455	25,316	8,512	9,545	2,961	4,298	.....
Demopolis city	492,200	247,260	245,000	5,907	1,305	1,477	2,461	664	.....
Marion	1,067,936	491,590	576,346	13,708	2,859	9,497	.....	1,442	.....
Marshall	1,777,149	1,166,175	610,974	19,517	4,718	11,374	1,025	2,400	.....
Mobile	16,756,904	10,487,305	6,269,599	358,464	45,429	83,785	189,851	22,642	16,757
Mobile city	14,447,127	9,337,755	5,109,372	336,383	38,268	72,236	189,601	19,521	16,757
Monroe	1,627,905	1,112,105	515,800	16,279	4,314	9,767	.....	2,198	.....
Montgomery	17,129,953	10,850,916	6,279,037	253,043	46,823	68,520	92,924	23,147	21,629
Montgomery city	10,182,550	6,674,811	3,507,739	196,013	26,971	40,739	92,924	13,759	21,629
Morgan	5,313,710	3,609,592	1,704,118	65,172	14,215	21,255	12,661	7,180	9,861
Decatur city	950,821	747,755	203,066	16,238	2,518	3,803	4,800	1,285	3,832
New Decatur town	1,507,131	1,407,131	100,000	25,623	3,993	6,029	7,536	2,036	6,029
Perry	3,282,097	2,419,536	862,561	31,845	8,818	13,128	5,466	4,433	.....
Marion town	a901,000	676,200	225,400	11,720	2,389	3,606	4,508	1,217	.....
Pickens	1,412,366	895,768	516,598	19,773	3,743	14,124	.....	1,906	.....
Pike	2,920,347	1,591,070	1,329,277	47,479	7,819	23,363	10,980	3,945	1,372
Troy city	1,097,962	506,880	591,082	26,626	2,907	9,882	10,980	1,485	1,372
Randolph	1,369,715	1,035,785	333,930	18,113	3,636	11,079	1,548	1,850	.....
Russell	2,250,960	1,448,407	802,553	16,696	5,976	7,526	154	3,040	.....
St. Clair	3,083,818	1,384,428	1,699,390	21,431	8,170	7,709	1,387	4,165	.....
Shelby	3,832,245	1,803,372	2,028,873	30,935	10,428	15,329	.....	5,178	.....
Sumter	3,683,924	1,859,387	1,824,537	31,505	9,800	14,946	1,784	4,975	.....
Gainesville town	76,800	76,800	(b)	998	203	307	384	104	.....
Talladega	6,335,400	3,491,245	2,844,155	55,316	16,840	18,939	8,726	8,561	2,259
Talladega city	1,832,459	1,118,544	713,915	23,822	4,854	7,330	6,912	2,476	2,259
Tallapoosa	2,525,147	1,369,509	1,155,638	31,540	6,691	18,939	2,500	3,410	.....
Tuscaloosa	5,221,286	2,816,768	2,404,518	55,344	13,945	23,051	7,730	7,053	3,565
Tuscaloosa city	1,425,978	1,036,801	389,177	22,816	3,778	6,417	7,130	1,926	3,565
Walker	4,702,113	2,720,861	1,981,252	37,695	12,469	16,457	2,418	6,351	.....
Washington	1,433,579	488,982	944,597	11,467	3,798	5,733	.....	1,976	.....
Wilcox	2,823,414	1,862,298	961,116	24,530	7,503	12,835	378	3,814	.....
Winston	577,504	216,940	360,564	8,652	1,532	6,340	.....	780	.....

a Valuation and taxes based thereon estimated.

b Personal property not taxed.

ARIZONA.

ASSESSED VALUATION.

The assessment of all taxable property except that of railroads is made by the county assessors annually between the first Monday in March and the first Monday in June. Railroad property, including franchises and rights of way and excluding such property as is not connected with the operation of the railroads, is assessed annually by the territorial board of equalization at its meeting held on the first Monday of June.

The assessment includes all property of every kind and nature whatsoever, subject to the following statutory exemptions: lands and lots of ground, with buildings, improvements, and structures thereon belonging to the United States, the territory, or county or municipal corporation; courthouses, jails, town halls, council chambers, houses occupied by fire companies and their apparatus, and other public structures and edifices, and all squares and lots kept open for health or public use or for ornament, belonging to any county, city, town, or village; public libraries, colleges, schoolhouses, and other buildings owned by the public for the purpose of education, with their furniture, books, and other equipments, and the lots or lands thereto appurtenant and used therewith, so long as the same shall be used for that purpose, provided that when any of the property mentioned in this clause is private property from which a rent or valuable consideration is received for its use, the same shall be taxed as other property; public hospitals, asylums, poorhouses, and other charitable or benevolent institutions for the relief of the indigent or afflicted, and the lots or lands thereto appurtenant, with all their fixtures and equipments; all grounds and buildings belonging to agricultural societies, so long as the same shall be used for that purpose only, and without pecuniary gain; churches, chapels, and other buildings for religious worship, with their furniture and equipments, and the lots of ground and improvements appurtenant thereto and used therewith, provided rent is not paid for such grounds, and so long as the ground and improvements shall be used for such purposes only, without yielding rent; cemeteries and graveyards set apart and used for the purpose of interring the dead, except such portions of such cemetery or graveyard as are owned as individual property, and for which charges are made; the property of widows or orphan children, not to exceed the amount of $1,000 to any one family where their total assessment does not exceed $2,000; and private irrigating ditches, wholly owned by the parties using the water therefrom on their own lands, except in so far as such ditches enhance the value of the land upon which they conduct the water.

Every person owning or controlling property subject to taxation is required to make out annually a sworn list showing his lands and lots, and the improvements thereon separately, and all classes of his personal property, and deliver it to the assessor. He is not called upon to value his property, that duty devolving entirely upon the assessor. The law provides penalties for failure to furnish such list, and for incomplete and false lists, and empowers the assessor in such cases to prepare the lists from such information as he can obtain. The assessor is required to complete the assessment roll of the county on or before the third Monday of June annually, and to file it, together with the lists furnished by property owners, with the clerk of the county board of supervisors.

The board of supervisors of each county is also a board of equalization, charged with the duty of equalizing the assessments annually. The assessor is required to be present at meetings of the board, furnish such information as may be called for, and make such corrections in the assessments as the board may order.

The territorial board of equalization, consisting of the territorial auditor, who shall be deemed to represent the judicial district in which he resides, and 2 other members, 1 from each of the 2 other judicial districts, appointed by the governor by and with the advice and consent of the legislative council, is required to examine and equalize annually the various assessments so as to produce a just relation between all the valuations, but in no instance to reduce the aggregate of all the counties below the aggregate as returned by the several boards of supervisors. On or before the fourth Monday in August the territorial auditor is required to transmit to the board of supervisors of each county a statement of the changes, if any, which have been made in the assessments, in order that the board may finally correct the assessment rolls and extend thereon the taxation for the various purposes.

The assessment herein reported is that made and equalized by the county and territorial boards of equalization for 1890, as shown by the report of the governor to the honorable Secretary of the Interior, supplemented by county returns to this office for that year. The assessment of 1880, as reported by the Tenth Census, was returned by local authorities, and this office is unable to determine whether the valuation was as locally assessed or as assessed and equalized.

A railroad assessment of $6,615,467 is included in the personal property assessed for 1890.

AD VALOREM TAXATION.

The taxation herein reported is that levied for 1890, and includes all ad valorem taxation in the territory. Special taxes in cities levied only upon property benefited by local improvements, and poll taxes at the rate of $2.50 each, levied for school purposes, are not included.

The total rate of territorial tax is 80.5 cents upon each $100 of valuation, 77.5 cents for general purposes, including the payment of principal and interest of territorial bonds, and 3 cents for public school purposes.

All county taxes are levied by the board of supervisors. The school districts have no tax levying power.

The county taxation and the valuation and taxation of municipalities is as returned by county and local officials in special reports to this office.

ASSESSED VALUATION OF PROPERTY TAXED AND AD VALOREM TAXATION, IN DETAIL: 1890.

COUNTIES AND MUNICIPALITIES.	ASSESSED VALUATION.			AD VALOREM TAXATION.					
					Levy, except for schools.			Levy for schools.	
	Total.	Real estate.	Personal property.	Total.	State.	County.	Municipal.	State.	County and minor division.
The Territory	$28,050,234	$10,174,476	$17,875,758	$838,379	$217,389	$131,898	$36,610	$8,415	$144,067
Apache	3,710,554	1,253,024	2,457,530	90,909	28,757	53,618	.....	1,113	7,421
Cochise	2,981,720	830,692	2,151,028	94,161	23,168	49,198	6,051	895	14,909
Tombstone city	403,377	262,485	140,892	17,971	3,126	6,656	6,051	121	2,017
Gila	1,183,472	513,949	669,523	37,930	9,172	20,710	.....	355	7,693
Graham	1,486,170	427,333	1,058,837	49,713	11,518	30,318	.....	446	7,431
Maricopa	5,583,214	3,809,115	1,774,099	153,143	43,270	61,404	10,470	1,675	36,324
Phenix city	1,517,428	a1,127,830	a389,598	49,240	11,760	16,692	10,470	455	9,863
Mohave	1,185,538	137,466	1,048,072	39,181	9,188	23,710	.....	356	5,927
Pima	3,845,400	1,469,942	2,375,458	123,165	29,802	58,354	11,553	1,153	22,303
Tucson city	1,195,418	781,160	414,258	46,249	9,264	18,140	11,553	359	6,933
Pinal	1,903,401	361,816	1,541,585	54,341	14,751	27,599	.....	571	11,420
Yavapai	5,319,427	1,177,437	4,141,990	168,118	41,225	90,164	8,536	1,596	26,537
Prescott city	853,642	a569,095	a284,547	34,145	6,616	14,469	8,536	256	4,268
Yuma	851,338	193,702	657,636	27,718	6,598	16,823	.....	255	4,042

a Estimated by this office.

ARKANSAS.

ASSESSED VALUATION.

The assessment for the purpose of taxation is made annually by the assessors of the several counties, and includes all the real estate and tangible property except that of railroads, and all moneys, credits, investments in bonds and stocks, and the capital stock and undivided profits of corporations and companies, subject to the following exemptions: public schoolhouses and houses used exclusively for public worship, and the grounds attached to such buildings necessary for the proper occupancy, use, and enjoyment of the same and not leased or otherwise used with a view to profit; public colleges, academies, all buildings connected with the same, and all houses connected with public institutions of learning not used with a view to profit; lands used exclusively for graveyards, or grounds for burying the dead, except such as are held with a view to profit or for the purpose of speculation in the sale thereof; property, real and personal, belonging exclusively to the state or the United States; buildings belonging to counties used for holding courts, for jails, or for county offices, with the grounds on which said buildings are erected, not exceeding in any county 10 acres; lands, houses, and other buildings belonging to any county, city, or town used exclusively for the accommodation of the poor; buildings belonging to institutions of purely public charity, together with the land actually occupied by such institutions, not leased or otherwise used with a view to profit, and all moneys and credits appropriated solely to sustaining and belonging exclusively to such institutions; fire engines and other implements used for the extinguishment of fires, with the buildings used exclusively for the safe keeping thereof, and for the meeting of fire companies, whether belonging to any town or to any fire company organized therein; market houses, public squares, other public grounds, town and city houses or halls owned and used exclusively for public purposes, and all works, machinery, and fixtures belonging to any town and used exclusively for conveying water to said town.

Every property owner is required by law to return annually under oath to the county assessor a statement showing the amount and value of real estate and the various classes of personal property owned by him, and the county assessor must, on or before the second Monday of September, make out and deliver to the clerk of the county court of his county the assessment lists, showing the appraisal at its true value in money.

The county board of equalization, composed of 3 citizens, real estate owners, and qualified electors of the county, appointed by the governor, subsequently examine and equalize the assessment, subject to the right of any party aggrieved to appeal to the county court.

There is no state board of equalization.

The board of railroad commissioners of the state, consisting of the governor, secretary of state, and auditor of public accounts, annually assess the value for taxation of all railroad property, and the secretary is required to certify to each county assessor so much of their assessment as applies to his county and to any city or town in his county, that the assessor may list it with other property, as the law directs.

The assessment herein reported is that locally made and equalized for 1890, combined with the assessment of railroad property, as determined by the board of railroad commissioners.

The railroad property, both real and personal, amounts to $16,486,791, as assessed.

AD VALOREM TAXATION.

Upon the assessment thus made all the ad valorem taxes in the state, including those for municipal purposes, are levied.

The taxation herein reported is that levied upon the valuation of 1890. The rate of taxation for all state purposes is 5 mills, specifically divided and applied as follows: to state general purposes 2 mills, to state sinking fund 1 mill, and to state common school fund 2 mills.

There is no county school tax, but the school districts, cities, and incorporated towns levy taxes for school purposes.

Poll taxes levied by the state are by law devoted entirely to common school purposes. The rate is $1, and the amount levied in 1890 was $227,155, but it is not included herein.

The assessment of the state by counties and the state tax thereon for all purposes are as reported by the auditor of state, supplemented by the returns of county officers, who also reported the county and school district taxation. The assessment and taxation of all municipalities are as returned by the local officers. Considerable correspondence was necessary to prevent duplication of taxes for common school purposes and the inclusion therewith of funds not derived from ad valorem taxation.

ASSESSED VALUATION OF PROPERTY TAXED AND AD VALOREM TAXATION, IN DETAIL: 1890.

COUNTIES AND MUNICIPALITIES.	ASSESSED VALUATION.			AD VALOREM TAXATION.					
					Levy, except for schools.			Levy for schools.	
	Total.	Real estate.	Personal property.	Total.	State.	County.	Municipal.	State.	County and minor division.
The State	$174,737,755	$109,417,158	$65,320,597	$2,813,791	$524,213	$929,423	$225,938	$349,476	$784,741
Arkansas	2,484,300	1,535,010	949,290	35,544	7,453	12,598	1,614	4,969	9,000
Stuttgart village	322,800	272,800	50,000	6,456	968	1,614	1,614	646	1,614
Ashley	1,831,400	1,189,588	641,812	27,894	5,494	9,157	423	3,663	9,157
Baxter	1,035,368	468,793	566,575	13,270	3,106	5,177	140	2,071	2,776
Benton	3,573,587	2,217,913	1,355,674	59,578	10,722	17,868	5,973	7,147	17,868
Bentonville town	504,617	252,335	252,282	10,092	1,514	2,523	2,523	1,009	2,523
Rogers town	600,000	500,000	100,000	12,000	1,800	3,000	3,000	1,200	3,000
Boone	1,970,693	999,266	971,427	26,416	5,912	7,883	1,390	3,941	7,290
Harrison town	278,000	128,000	150,000	5,282	834	1,112	1,390	556	1,390
Bradley	1,035,137	526,902	508,235	14,753	3,105	5,176	474	2,070	3,928
Calhoun	926,891	534,911	391,980	12,512	2,780	4,634	.....	1,854	3,244
Carroll	2,713,114	1,758,802	954,312	43,989	8,139	13,566	6,000	5,426	10,858
Eureka Springs city	1,200,000	800,000	400,000	24,000	3,600	6,000	6,000	2,400	6,000
Chicot	1,304,097	851,069	453,028	18,421	3,912	6,520	.....	2,608	5,381
Clark	2,841,886	1,130,276	1,711,610	58,379	8,525	25,577	2,544	5,684	16,049
Arkadelphia town	442,947	201,980	240,967	10,632	1,329	3,987	2,215	886	2,215
Clay	1,931,765	1,308,240	623,525	29,277	5,795	9,659	300	3,864	9,659
Cleburne	820,764	429,198	391,566	13,331	2,463	5,338	144	1,642	3,744
Cleveland	1,528,598	753,340	775,258	27,665	4,586	12,379	.....	3,057	7,643
Columbia	2,159,199	1,135,838	1,023,361	27,968	6,478	9,716	1,028	4,318	6,428
Magnolia town	351,207	121,925	229,282	5,268	1,054	1,580	878	702	1,054
Conway	2,808,024	1,841,881	966,143	43,501	8,424	14,040	2,922	5,616	12,499
Morrillton city	292,230	162,705	129,525	7,305	877	1,461	2,922	584	1,461
Craighead	3,091,765	2,134,492	957,273	49,185	9,275	15,459	3,621	6,183	14,647
Crawford	2,901,381	1,896,553	1,004,828	47,987	8,704	14,507	4,466	5,803	14,507
Van Buren city	803,111	408,960	394,151	16,063	2,409	4,016	4,016	1,606	4,016
Crittenden	2,115,079	1,058,008	1,057,071	36,403	6,345	10,575	.....	4,230	9,253
Cross	1,930,252	1,467,208	463,044	28,169	5,792	9,651	614	3,861	8,251
Dallas	1,191,614	622,656	568,958	17,656	3,575	5,958	750	2,383	4,990
Desha	1,608,161	1,175,255	432,906	24,581	4,824	8,041	459	3,216	8,041

ASSESSED VALUATION OF PROPERTY TAXED AND AD VALOREM TAXATION, IN DETAIL: 1890—Continued.

COUNTIES AND MUNICIPALITIES.	ASSESSED VALUATION.			AD VALOREM TAXATION.					
					Levy, except for schools.			Levy for schools.	
	Total.	Real estate.	Personal property.	Total.	State.	County.	Municipal.	State.	County and minor division.
Drew	$2,259,849	$985,299	$1,274,550	$34,122	$6,779	$11,290	$225	$4,520	$11,299
Monticello town	89,940	35,680	54,260	1,575	270	450	225	180	450
Faulkner	2,521,911	1,616,541	905,370	37,693	7,565	12,609	1,690	5,044	10,785
Conway town	338,078	180,953	157,125	6,760	1,014	1,690	1,690	676	1,690
Franklin	2,874,122	1,767,939	1,106,183	42,644	8,623	14,370	1,552	5,748	12,351
Fulton	1,406,166	774,130	632,036	22,025	4,218	7,031	933	2,812	7,031
Garland	3,346,282	2,171,964	1,174,318	61,963	10,039	16,767	12,799	6,693	15,665
Hot Springs city	2,559,827	1,772,085	787,742	50,800	7,680	12,799	12,799	5,120	12,402
Grant	970,715	569,563	401,152	13,462	2,912	3,883	50	1,942	4,675
Greene	2,320,720	1,677,684	643,036	37,565	6,962	11,604	1,882	4,641	12,476
Paragould town	376,441	227,341	149,100	7,528	1,129	1,882	1,882	753	1,882
Hempstead	3,178,621	1,929,689	1,248,932	42,293	9,536	6,357	4,150	6,357	15,893
Hope town	605,334	278,447	326,887	10,292	1,816	1,211	3,027	1,211	3,027
Hot Spring	1,830,711	1,141,846	688,865	26,195	5,492	7,323	564	3,662	9,154
Malvern town	281,980	166,230	115,750	4,512	846	1,128	564	564	1,410
Howard	1,637,910	916,647	721,263	26,013	4,913	9,828	1,628	3,276	6,368
Independence	4,379,310	2,569,270	1,810,040	59,552	13,138	20,802	2,516	8,759	14,337
Batesville town	853,617	449,280	404,337	12,917	2,561	4,055	2,034	1,707	2,560
Izard	1,570,589	762,560	808,029	18,124	4,712	6,282	.....	3,142	3,988
Jackson	2,861,287	2,205,498	655,789	42,963	8,584	14,306	2,904	5,723	11,446
Newport town	527,448	322,156	205,292	10,548	1,582	2,637	2,637	1,055	2,637
Jefferson	7,042,218	4,969,442	2,072,776	127,774	21,127	42,253	15,527	14,084	34,783
Pine Bluff city	3,105,330	2,073,800	1,031,530	65,213	9,316	18,632	15,527	6,211	15,527
Johnson	2,467,185	1,590,464	876,721	39,384	7,402	12,327	3,721	4,934	11,000
Lafayette	1,169,658	863,838	305,820	17,307	3,509	5,848	352	2,339	5,259
Lawrence	2,921,611	1,905,179	1,016,432	34,788	8,765	7,304	1,042	5,843	11,834
Lee	2,423,535	1,723,735	699,800	42,857	7,271	19,388	1,966	4,847	9,385
Marianna village	362,015	218,035	143,980	8,327	1,086	2,896	1,810	725	1,810
Lincoln	1,802,238	1,337,450	464,788	28,031	5,407	8,716	72	3,604	10,232
Little River	1,015,158	661,609	353,549	15,227	3,045	5,076	.....	2,030	5,076
Logan	2,837,890	1,673,089	1,164,801	44,034	8,513	14,189	.....	5,675	15,657
Lonoke	3,521,347	2,022,142	1,499,205	54,738	10,564	17,607	1,917	7,043	17,607
Madison	1,733,198	936,786	796,412	21,718	5,200	8,666	.....	3,466	4,386
Marion	1,042,603	452,999	589,604	8,705	3,128	2,265	290	2,085	937
Miller	3,151,596	1,678,560	1,473,030	47,057	9,455	12,606	7,000	6,303	11,693
Texarkana city (part of) (a)	1,409,000	1,009,000	400,000	26,600	4,200	5,600	7,000	2,800	7,000
Mississippi	1,862,167	1,323,195	538,972	28,345	5,587	9,311	412	3,724	9,311
Monroe	1,873,452	1,390,129	483,323	29,935	5,620	9,367	2,080	3,747	8,521
Brinkley town	170,232	109,420	66,812	5,323	529	881	2,080	352	881
Montgomery	570,677	234,625	336,052	8,044	1,712	2,283	.....	1,141	2,908
Nevada	2,044,045	986,309	1,057,736	30,075	6,132	10,220	1,499	4,088	8,136
Prescott town	374,875	144,710	230,165	7,120	1,124	1,874	1,499	749	1,874
Newton	752,804	295,318	457,486	9,682	2,258	3,764	.....	1,506	2,154
Ouachita	2,656,075	1,452,020	1,204,955	44,738	7,970	13,284	5,555	5,314	12,615
Camden city	821,684	413,097	408,587	17,592	2,465	4,108	5,101	1,643	4,275
Perry	946,970	685,935	261,035	14,204	2,840	4,735	.....	1,894	4,735
Phillips	3,536,580	2,476,752	1,059,828	100,389	10,610	45,975	19,048	7,073	17,683
Helena city	1,360,542	891,565	468,977	50,341	4,082	17,687	19,048	2,721	6,809
Pike	828,050	425,025	383,025	10,840	2,424	4,040	.....	1,616	2,760
Poinsett	1,686,731	1,177,713	500,018	25,301	5,060	8,434	.....	3,373	8,434
Polk	723,249	277,580	445,669	10,216	2,170	3,616	.....	1,446	2,984
Pope	2,778,003	1,701,887	1,076,116	40,504	8,334	13,890	1,612	5,556	11,112
Russellville town	381,883	185,237	196,646	7,064	1,146	1,909	1,337	763	1,909
Prairie	2,462,318	1,543,332	918,986	33,073	7,387	9,849	843	4,925	10,069
Pulaski	14,174,429	10,298,750	3,875,679	318,554	42,523	99,221	63,413	28,349	85,048
Little Rock city	11,000,000	8,000,000	3,000,000	250,413	33,000	77,000	63,413	22,000	55,000
Randolph	1,582,054	790,787	791,267	22,766	4,747	7,910	.....	3,164	6,945

a For remainder, see Bowie county, Texas.