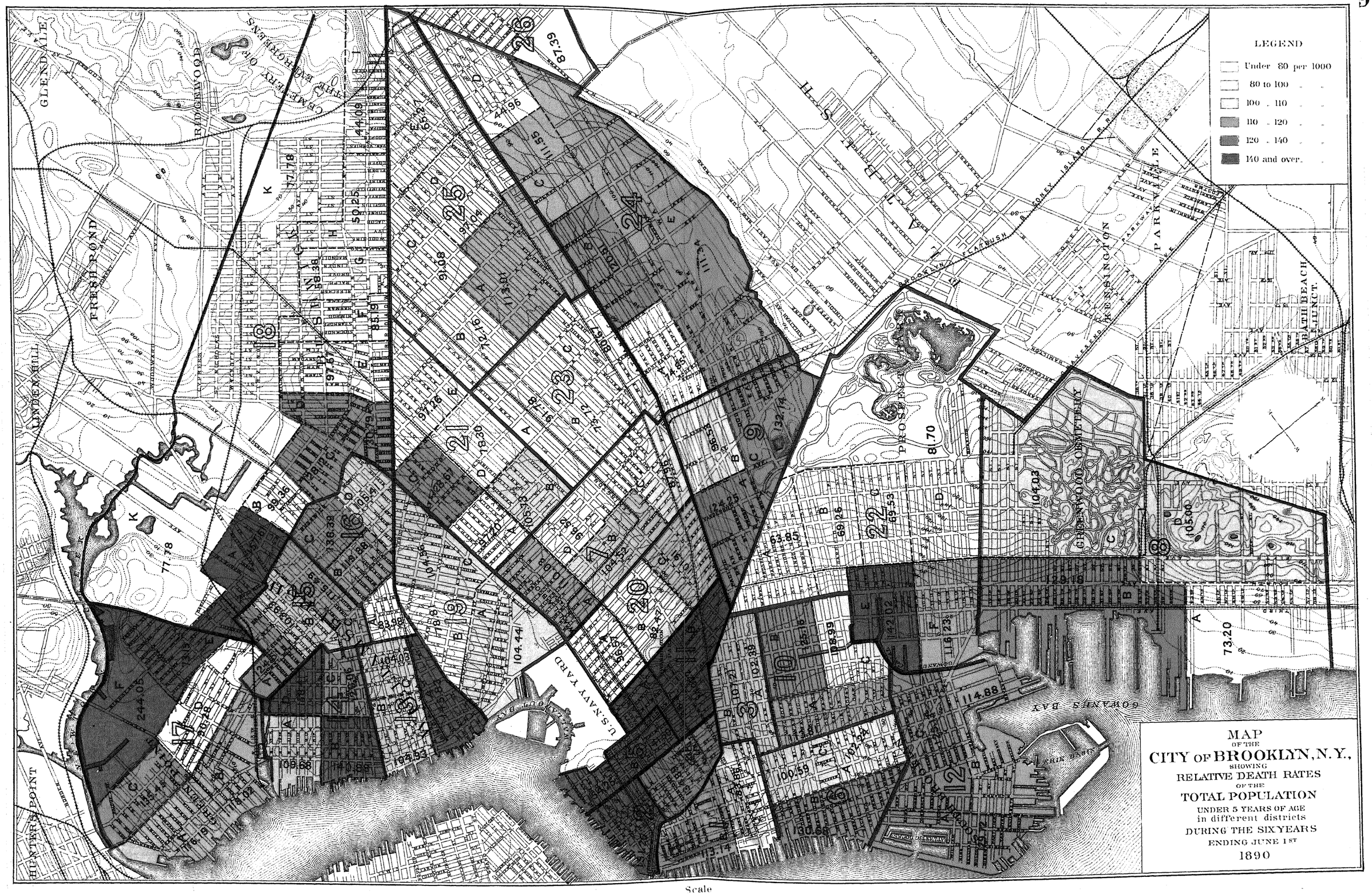
LEGEND
Under 80 per 1000
80 to 100
100 . 110
110 . 120
120 . 140
140 and over.
MAP
OF THE
CITY OF BROOKLYN, N.Y.,
SHOWING
RELATIVE DEATH RATES
OF THE
TOTAL POPULATION
UNDER 5 YEARS OF AGE
in different districts
DURING THE SIX YEARS
ENDING JUNE 1ST
1890
GLENDALE
RIDGEWOOD
FRESH POND
LINDEN HILL
HUNTERS POINT
U.S. NAVY YARD
GOWANUS BAY
GREENWOOD CEMETERY
PROSPECT
KENSINGTON
PARKVILLE
BATH BEACH JUNCT.
BROOKLYN FLATBUSH & CONEY ISLAND R.R.

Scale

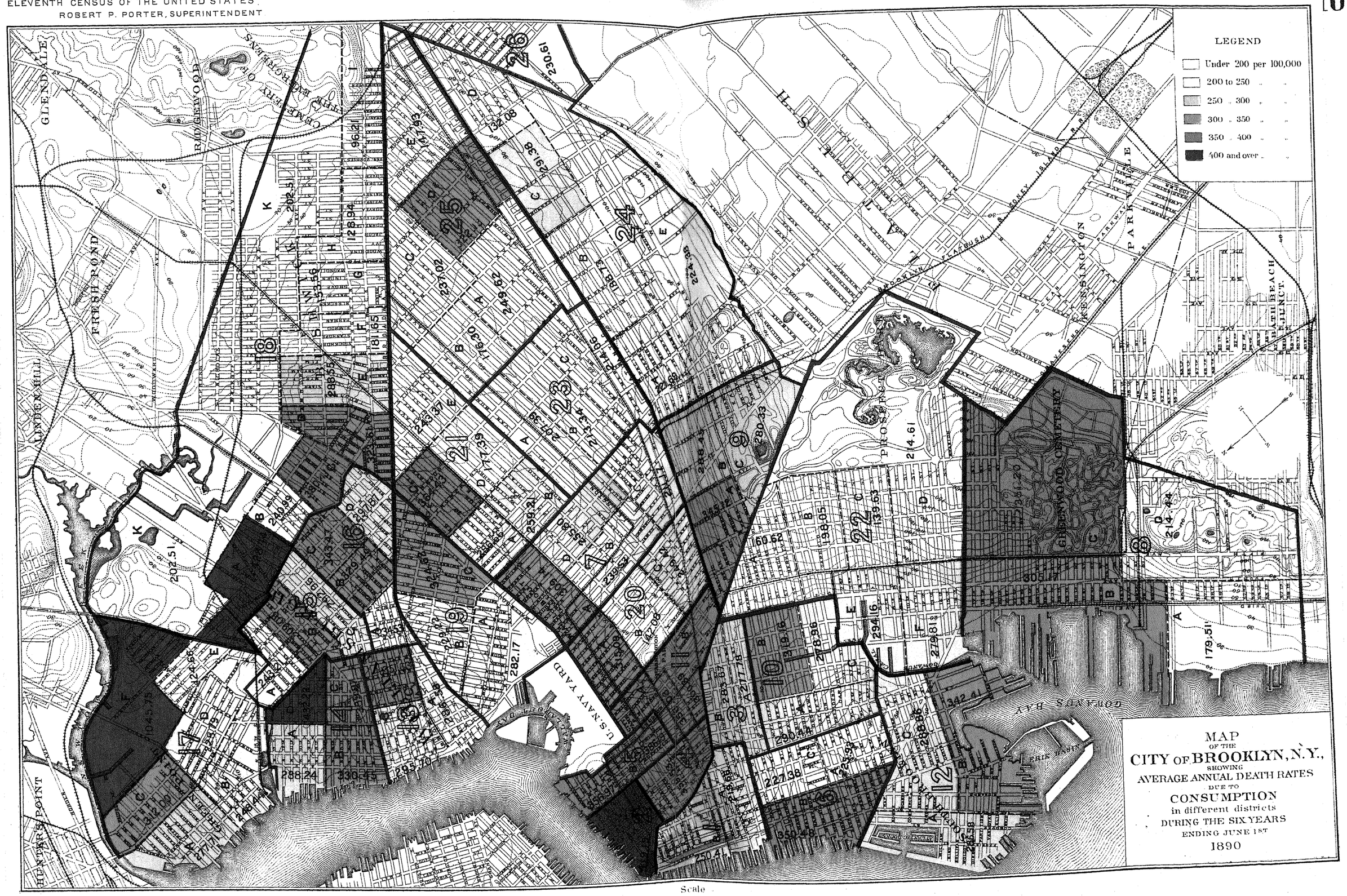
LEGEND
Under 200 per 100,000
200 to 250
250 " 300
300 " 350
350 " 400
400 and over
MAP
OF THE
CITY OF BROOKLYN, N.Y.,
SHOWING
AVERAGE ANNUAL DEATH RATES
DUE TO
CONSUMPTION
in different districts
DURING THE SIX YEARS
ENDING JUNE 1ST
1890
GLENDALE
RIDGEWOOD
FRESH POND
LINDEN HILL
HUNTERS POINT
U.S. NAVY YARD
GOWANUS BAY
PROSPECT PARK
GREENWOOD CEMETERY
KENSINGTON
PARKVALLE
BATH BEACH JUNCT.
BROOKLYN FLATBUSH & CONEY ISLAND R.R.
Scale
1 MILE

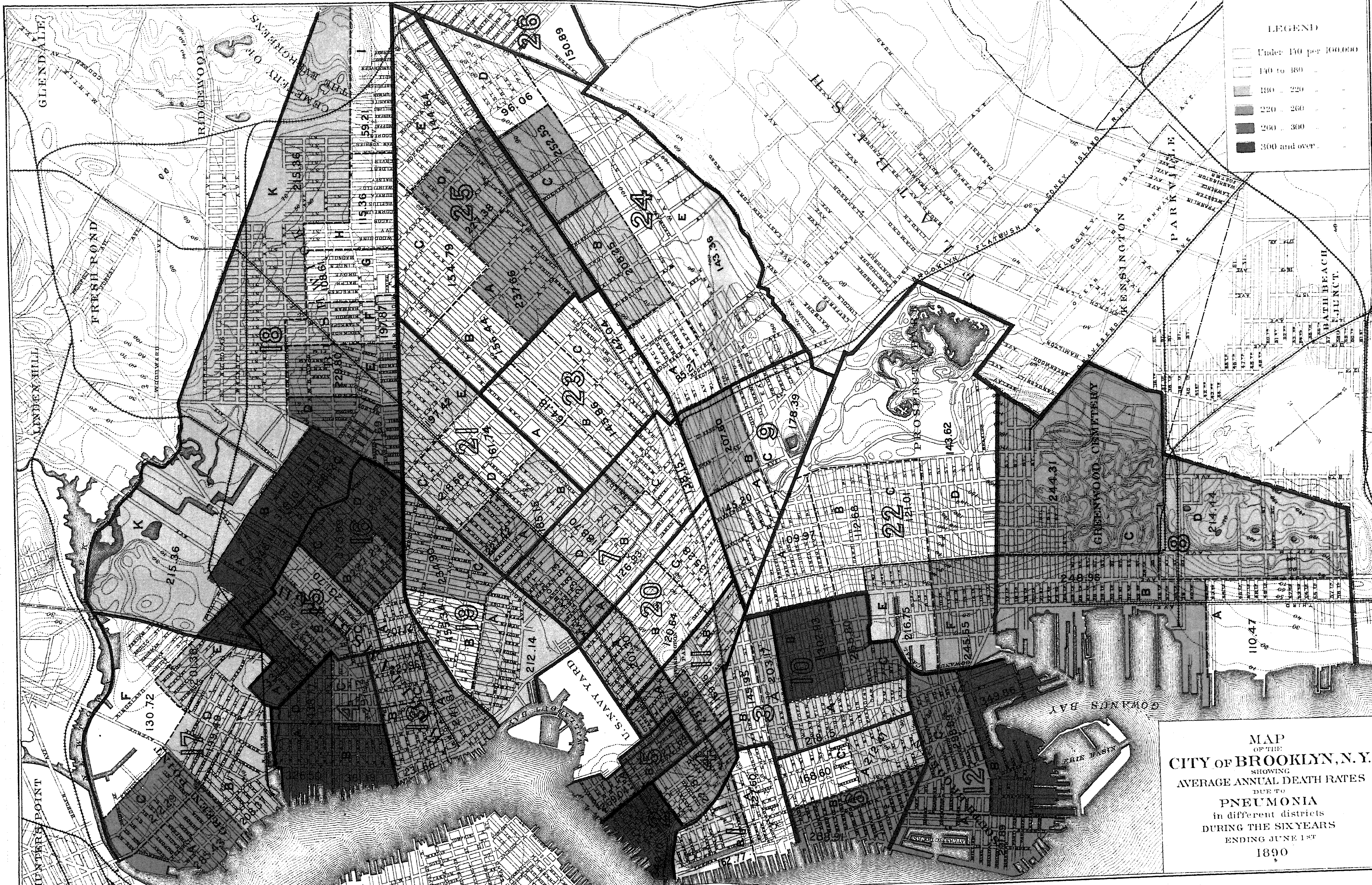
LEGEND
Under 140 per 100,000
140 to 180
180 .. 220
220 .. 260
260 .. 300
300 and over
MAP
OF THE
CITY OF BROOKLYN, N.Y.,
SHOWING
AVERAGE ANNUAL DEATH RATES
DUE TO
PNEUMONIA
in different districts
DURING THE SIXYEARS
ENDING JUNE 1ST
1890
GLENDALE
RIDGEWOOD
CEMETERY OF THE EVERGREENS
FRESH POND
LINDEN HILL
HUNTERS POINT
FLATBUSH
KENSINGTON
PARKVILLE
BATH BEACH JUNCT.
PROSPECT
GREENWOOD CEMETERY
U.S. NAVY YARD
GOWANUS BAY
ERIE BASIN
150.89
96.06
252.53
144.64
59.21
215.36
115.36
108.61
197.87
229.80
154.79
237.66
156.44
208.25
143.36
142.04
143.86
164.18
85.27
207.80
178.39
143.62
197.42
161.74
185.15
168.70
126.93
138.15
145.20
109.97
112.68
121.01
244.31
214.14
248.96
110.47
130.72
212.14
120.64
216.75
245.55
349.86
168.60
62.77

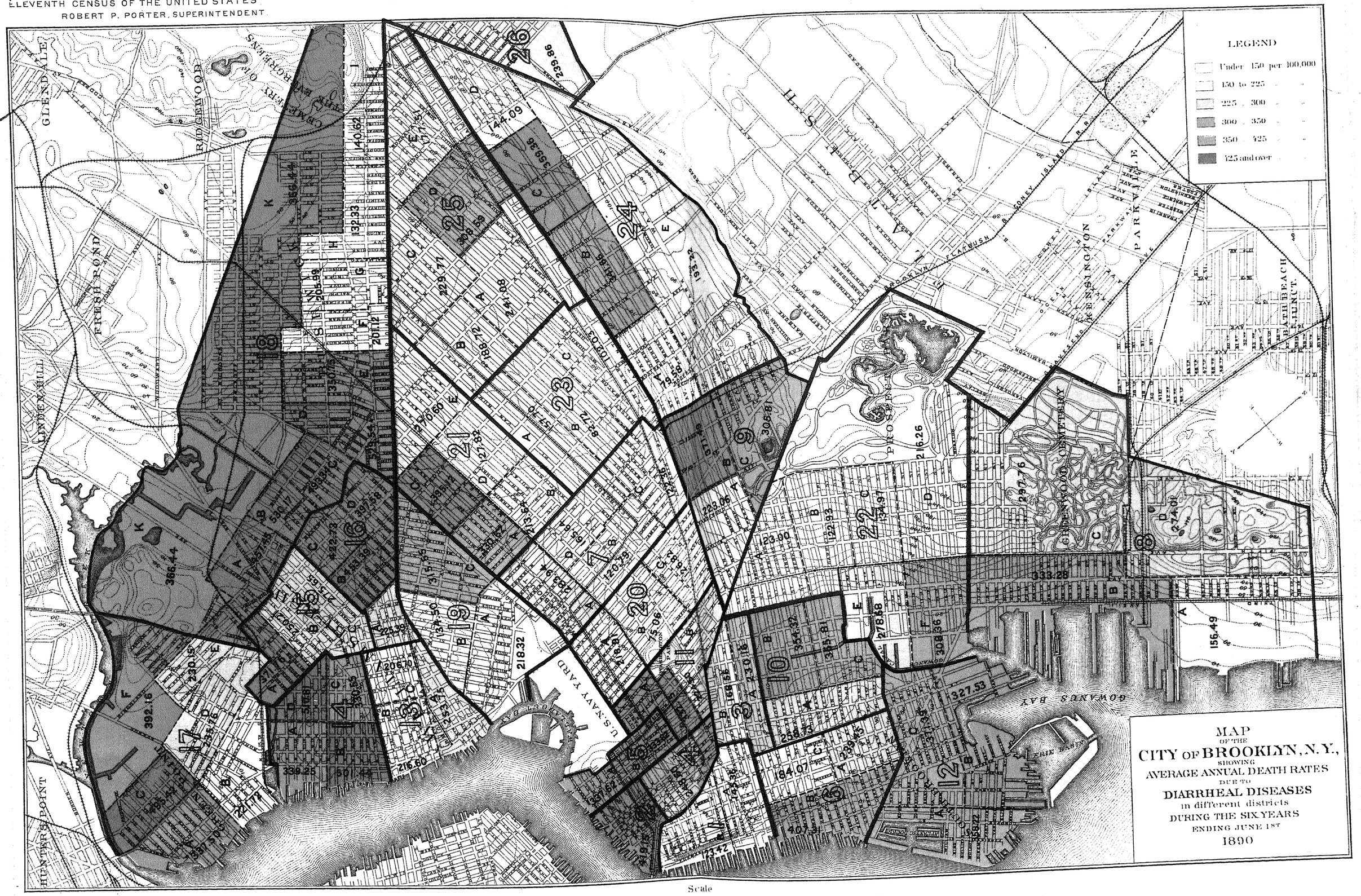
LEGEND
Under 150 per 100,000
150 to 225
225 " 300
300 " 350
350 " 425
425 and over
MAP
OF THE
CITY OF BROOKLYN, N.Y.,
SHOWING
AVERAGE ANNUAL DEATH RATES
DUE TO
DIARRHEAL DISEASES
in different districts
DURING THE SIX YEARS
ENDING JUNE 1ST
1890
Scale
0
1 MILE
GLENDALE
RIDGEWOOD
FRESH POND
CEMETERY OF THE EVERGREENS
LINDEN HILL
HUNTERS POINT
U.S. NAVY YARD
PROSPECT PARK
GREENWOOD CEMETERY
KENSINGTON
PARKVILLE
BATH BEACH
GOWANUS BAY
ERIE BASIN
FLATBUSH
CONEY ISLAND
BROOKLYN

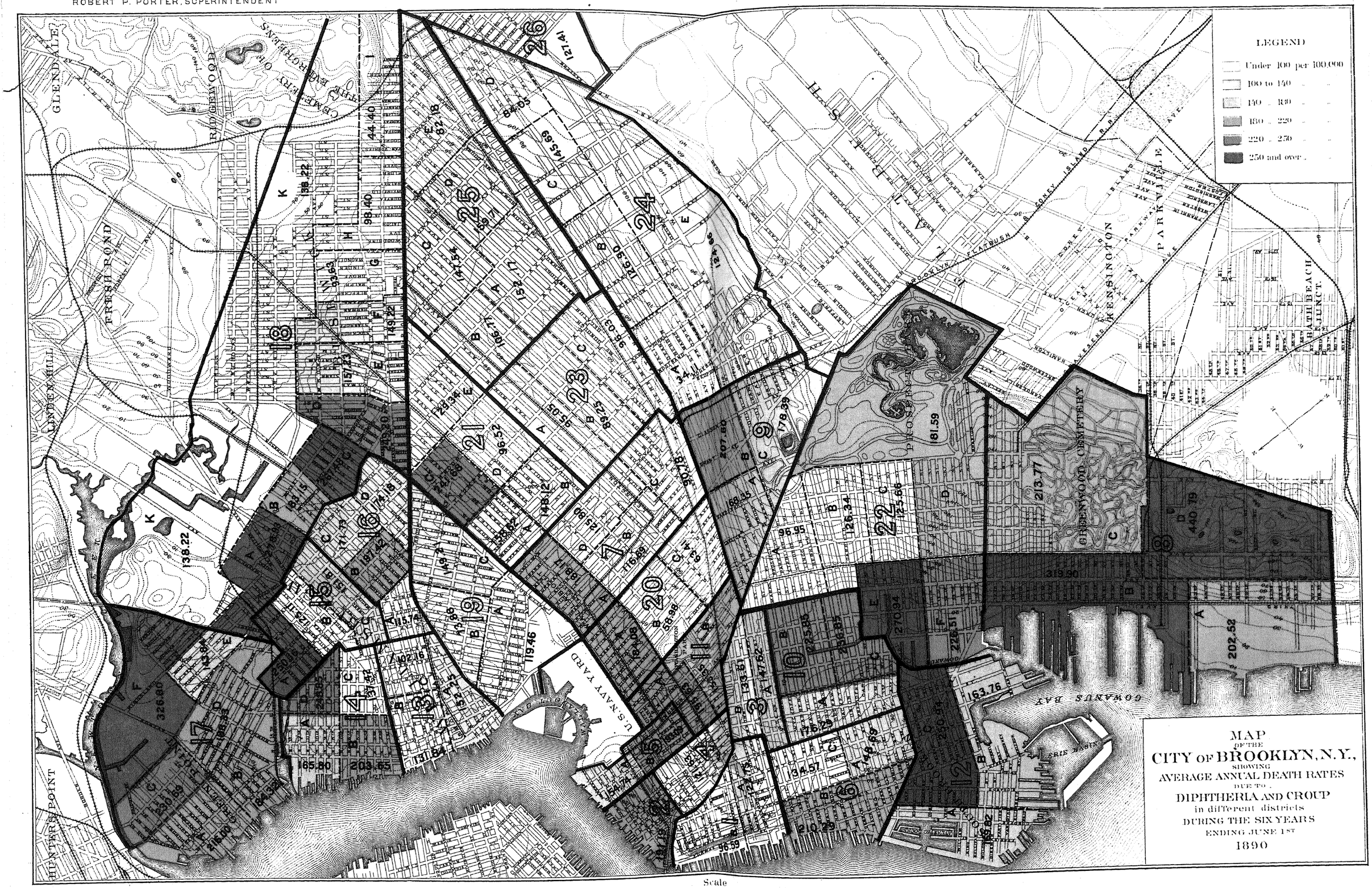
LEGEND
Under 100 per 100,000
100 to 140
140 " 180
180 " 220
220 " 250
250 and over
MAP
OF THE
CITY OF BROOKLYN, N.Y.,
SHOWING
AVERAGE ANNUAL DEATH RATES
DUE TO
DIPHTHERIA AND CROUP
in different districts
DURING THE SIX YEARS
ENDING JUNE 1ST
1890
GLENDALE
RIDGEWOOD
FRESH POND
LINDEN HILL
HUNTERS POINT
U.S. NAVY YARD
GREENWOOD CEMETERY
KENSINGTON
PARKVILLE
BATH BEACH JUNCT.
GOWANUS BAY
ERIE BASIN
BROOKLYN FLATBUSH & CONEY ISLAND R.R.

Scale