1970 CENSUS OF POPULATION

volume I	CHARACTERISTICS OF THE POPULATION
part 35	North Carolina

Issued March 1973

U. S. DEPARTMENT OF COMMERCE
Frederick B. Dent, Secretary
Social and Economic Statistics Administration
Joseph R. Wright, Jr., Acting Administrator
BUREAU OF THE CENSUS
Joseph R. Wright, Jr., Acting Director

81 2029

BUREAU OF THE CENSUS

Joseph R. Wright, Jr., Acting Director
Robert L. Hagan, Deputy Director
Daniel B. Levine, Associate Director for Demographic Operations
David L. Kaplan, 1970 Census Coordinator

POPULATION DIVISION

Meyer Zitter, Chief

ACKNOWLEDGMENTS—Many persons participated in the various activities of the 1970 census. Primary direction of the program was performed by **Conrad Taeuber**, former Associate Director for Demographic Fields, assisted by **David L. Kaplan**, 1970 Census Coordinator, and in conjunction with **Paul R. Squires**, Associate Director for Data Collection and Processing, and **Joseph Waksberg**, Associate Director for Statistical Standards and Methodology.

This report was planned and written in the Population Division under the supervision of **Meyer Zitter**, Chief, **Herman P. Miller**, Chief until April 1972, and **Paul C. Glick**, **Henry D. Sheldon**, and **Murray S. Weitzman**, Assistant Division Chiefs, with the assistance of **Elizabeth A. Larmon** and **Ruth H. Mills**. The following Branch Chiefs and their assistants were responsible for the material on the indicated fields of specialization: Ethnic Statistics—**Tobia Bressler** (Chief), **Patricia A. Berman**, **Gaile I. Maller**, and **Nampeo R. McKenney**; Demographic Statistics—**Charles P. Brinkman** (Chief), **Larry H. Long**, **Robert L. Rowland**, and **Robert C. Speaker**; Fertility Statistics—**Wilson H. Grabill** (Chief); Economic Statistics—**Stanley Greene** (Chief), **John A. Priebe**, **Paula J. Schneider**, and **Thomas C. Walsh**; Marriage and Family Statistics—**Robert O. Grymes** (Chief) and **Arthur J. Norton**; Educational and Social Stratification—**Charles E. Johnson, Jr.** (Chief), **Jerry T. Jennings**, and **Larry E. Suter**; Consumer Income Statistics—**Mitsuo Ono** (Chief), **Mary F. Henson**, **Joseph J. Knott**, and **George F. Patterson**; and Poverty Statistics—**Arno I. Winard** (Chief) and **Mark S. Littman**. Important contributions to the processing and review of the data were made by **Kristin A. Hansen** and **Rockwell Livingston.**

The procedures for sample selection, sample weighting, and computation of sampling variances, as well as certain of the new procedures for obtaining a more accurate count of the population, were developed in the Statistical Methods Division, **Morton Boisen**, Chief, and **Robert H. Hanson** and **Walter M. Perkins**, Assistant Division Chiefs, assisted by **William T. Alsbrooks**, **Peter A. Bounpane**, **Barbara A. Boyes**, **Barnett Denton**, **Charles D. Jones**, and **Carlton W. Pruden**. **Naomi D. Rothwell** made important contributions to this work.

Geographic plans and procedures were developed in the Geography Division under the supervision of **William T. Fay**, then Chief, and **Robert C. Klove** and **Gerald J. Post**, Assistant Division Chiefs, with the assistance of **Robert E. Durland**, **Margery H. Eliot**, and **Jacob Silver**. **Herman H. Fasteau** assisted in the organization of operational phases of the geographic program.

Data collection activities were administered by the Field Division, **Richard C. Burt**, Chief, and **Dean H. Weber**, Assistant Division Chief, with the assistance of **John Kuntz** and **Stanley Matchett**, as well as the directors of the Bureau's data collection centers.

Systems and processing procedures were developed under the direction of **Morris Gorinson**, Assistant Chief, Demographic Census Staff. **Florence Wright**, assisted by **Orville M. Slye**, **Erne Wilkins**, and **Evelyn V. Williams**, was responsible for the clerical procedures and **Roger O. Lepage**, assisted by **William R. Ball**, **Margaret P. Brooks**, **Howard N. Hamilton**, **Judith E. Jones**, **Jane S. Munsey**, **John Murphy, Jr.**, and **Richard R. Warren**, was responsible for the computer programing. **Donald R. Dalzell** was responsible for the computer procedures and programs used for the electronic preparation of tables in this report. **Masey Volk** supervised the preparation of the procedures for the microfilm and FOSDIC operations.

The manual processing and microfilming of the questionnaires and the review of tabulation controls were performed in the Data Preparation Division (formerly Jeffersonville Census Operations Division), under the direction of **Joseph F. Arbena** and **Robert L. Hagan**, with the assistance of **Charles L. Adams**, **John C. Campbell**, and **Rex L. Pullin**. **William L. Pangburn** supervised the microfilming operation. **Dan N. Harding**, assisted by **Nora H. Shouse**, was responsible for the tabulation review work.

FOSDIC and computer processing were performed in the Computer Services Division under the supervision of **James R. Pepal**, Chief, and **E. Richard Bourdon**, **C. Thomas DiNenna**, and **James W. Shores**, Assistant Division Chiefs. Development of the FOSDIC equipment was directed by **William M. Gaines**, Assistant Division Chief, and **McRae Anderson**. Development of the automatic microfilming equipment was directed by **Anthony A. Berlinsky.**

Publications planning, editing, composition, and printing procurement were performed in the Publications Services Division, **Raymond J. Koski**, Acting Chief, by **Milton S. Andersen**, **John F. Lanham, Jr.**, **Gerald A. Mann**, and **Wayne H. Massey**. Design of text, tabular, and graphic materials was performed by **Stuart I. Freeman.**

Important contributions were made by **Robert B. Voight** and **Sherry L. Courtland** in the planning and coordination of the 1970 census program; by **Lucille D. Catterton** in the planning of the tabular materials; and by **John W.H. Spencer**, **Sol Dolleck**, and **M. Douglas Fahey** in the systems design and operations for processing the census data.

Library of Congress Card No. 72-600036

SUGGESTED CITATION

U.S. Bureau of the Census
Census of Population: 1970
Vol. I, CHARACTERISTICS OF THE POPULATION
Part 35, North Carolina

U.S. Government Printing Office
Washington, D.C., 1973

For sale by the
Superintendent of Documents
U.S. Government Printing Office
Washington, D.C. 20402

Price $10.00

PART 35 North Carolina

This report is one of the 58 numbered parts of Population Census Volume I. Each of these parts contains four chapters, A, B, C, and D, originally published in the PC(1)-A, B, C, and D series of individual reports (except parts 54-58 which contain only chapters A and B). As indicated in the listing below there is one numbered part for the United States, each State, the District of Columbia, Puerto Rico, Guam, Virgin Islands, American Samoa, Canal Zone, and Trust Territory of the Pacific Islands. The starting page numbers for chapters A, B, C, and D are given below; the first page of each chapter presents a list of contents. The present publication includes changes for typographical errors found in some maps and tables after issuance of the series of individual reports, but the tables have not been revised to reflect the corrections listed on pages 6 and 192 for this State.

CHAPTERS

page

Chapter A. **Number of Inhabitants** 35-1

Chapter B. **General Population Characteristics** 35-45

Chapter C. **General Social and Economic Characteristics** 35-185

Chapter D. **Detailed Characteristics** 35-511

PARTS OF VOLUME I

(Parts 1-53 are bound separately; parts 54-58 are bound together in one book. Volume I also includes Part A, entitled "Number of Inhabitants," which consists of each chapter A in the 58 parts listed below assembled together in one report.)

1	U.S. Summary	16	Indiana	31	New Hampshire	46	Utah
2	Alabama	17	Iowa	32	New Jersey	47	Vermont
3	Alaska	18	Kansas	33	New Mexico	48	Virginia
4	Arizona	19	Kentucky	34	New York	49	Washington
5	Arkansas	20	Louisiana	35	North Carolina	50	West Virginia
6	California	21	Maine	36	North Dakota	51	Wisconsin
7	Colorado	22	Maryland	37	Ohio	52	Wyoming
8	Connecticut	23	Massachusetts	38	Oklahoma	53	Puerto Rico
9	Delaware	24	Michigan	39	Oregon	54	Guam
10	Dist. of Columbia	25	Minnesota	40	Pennsylvania	55	Virgin Islands
11	Florida	26	Mississippi	41	Rhode Island	56	American Samoa
12	Georgia	27	Missouri	42	South Carolina	57	Canal Zone
13	Hawaii	28	Montana	43	South Dakota	58	Trust Territory of the Pacific Islands
14	Idaho	29	Nebraska	44	Tennessee		
15	Illinois	30	Nevada	45	Texas		

INTRODUCTION

APPENDIXES
A. Area Classifications App-1
B. Definitions and Explanations of Subject Characteristics ... App-7
C. Accuracy of the Data App-52
D. Publication and Computer Summary Tape Program App-61

GENERAL IV
Organization of the text IV
Content of the tables IV
Sample size IV
Comparability of data in different chapters V
Derived figures (percents, medians, etc.) V
Symbols V
Boundaries V

DATA COLLECTION PROCEDURES . V

PROCESSING PROCEDURES VI

GENERAL

This report represents a major portion of the information compiled for this State from the 1970 Census of Population. Statistics are presented in varying amounts of detail for the State (by urban and rural residence), its counties or comparable areas, incorporated and unincorporated places, and certain other areas of the State. Legal provision for this census, which was conducted as of April 1, 1970, was made in the Act of Congress of August 31, 1954 (amended August 1957), which codified Title 13, United States Code.

Volume I, of which this report is part, consists of a set of bound books identified as parts. The parts are numbered 1 for the United States, 2 through 52 for the 50 States and the District of Columbia in alphabetical order, 53 for Puerto Rico, and 54 through 58 (which appear together in one book) for Guam, Virgin Islands, American Samoa, Canal Zone, and the Trust Territory of the Pacific Islands, respectively. Each part contains four chapters, A, B, C, and D, which were previously published as individual paperbound reports in the PC(1)-A, PC(1)-B, PC(1)-C, and PC(1)-D Population Census series.

Chapter A presents statistics on the number of inhabitants; chapter B, basic demographic characteristics; chapter C, general social and economic characteristics; and chapter D, detailed characteristics. (For the outlying areas other than Puerto Rico, all the data on characteristics of the population will be included in chapter B.) For a description of the entire data dissemination program of the 1970 Population and Housing Census, see Appendix D, "Publication and Computer Summary Tape Program."

The content and procedures of the 1970 census were determined after evaluation of the results of the 1960 census, consultation with a wide variety of users of census data, and extensive field pretesting. A number of changes were introduced in 1970 to improve the usefulness of the census results. For the characteristics shown in this report, the changes do not, however, affect to any appreciable extent the comparability of the 1970 data with those for 1960.

More detailed information on the technical and procedural matters covered in the text of this report can be obtained by writing to the Director, Bureau of the Census, Washington, D.C. 20233. Such information will also appear in later reports of the 1970 census.

Organization of the text.—The text consists of this introduction and four appendixes which appear after the tables. Appendix A describes the various area classifications (e.g., urban and rural residence, counties, urbanized areas, etc.) and also explains the residence rules used in counting the population. Appendix B provides definitions and explanations for the subjects covered in this report, including excerpts from the census questionnaires and instruction sheets. Appendix C presents information on sources of error in the data, sampling variability, ratio estimation, editing procedures, and information on allocation tables. Appendix D summarizes the data dissemination program of the 1970 census.

Content of the tables.—Tables 1 to 15 (chapter A) contain statistics on the number of inhabitants of the State and its counties or comparable areas, classified by urban and rural residence and by size of place; and the number of inhabitants of county subdivisions, incorporated and unincorporated places, urbanized areas, standard metropolitan statistical areas, and certain other areas of the State. Tables 16 to 39 (chapter B) present statistics on basic demographic characteristics, and tables 40 to 137 (chapter C) present statistics on general social and economic characteristics for most of the above-mentioned areas. Tables 138 to 216 (chapter D) contain detailed categories and cross-classifications (generally by age) for the State by urban, rural nonfarm, and rural farm residence, and for the larger cities and standard metropolitan statistical areas.

Sample size.—The statistics for 1970 presented in chapters A and B of this report are based on 100-percent data, whereas those presented in chapters C and D are based on a sample inflated to represent the total population. The sample data were obtained from the 15-percent and 5-percent sample questionnaires (see "Data Collection Procedures," below). Some items appeared on both sample questionnaires and, therefore, are based on a 20-percent sample of the population. Figures for a characteristic (e.g., the population 5 years old and over) may differ be-

tween tables when the figures are derived from different samples. When a statistic is available on both a 100-percent basis and a sample basis, preference should be given to the figure based on 100-percent data. (See Appendix C, "Accuracy of the Data," for information on the sampling variability associated with the data and for the sample rates for statistics presented in chapters C and D.) The statistics for 1960 shown in chapters C and D are based on a 25-percent sample of the population.

Comparability of data in different chapters.—The figures in this report are basically comparable from one chapter to another. However, small differences may occur because of sampling variability and processing differences.

Derived figures (percents, medians, etc.).—Percents, medians, and means, as well as certain rates and ratios are shown in these reports. For all types of derived figures in this report, the figure is not presented (but indicated by three dots "...") if the base is smaller than the minimum number prescribed for the sample on which the figure is based. The minimum bases are 5 (persons, families, or households) for 100-percent data, 100 for the 20-percent sample, 132 for the 15-percent sample, and 400 for the 5-percent sample.[1] When a cross-tabulation of two or more characteristics covers subjects based on different samples, the minimum base for the smaller sample applies. An exception occurs in chapter C in tables that show data for persons of Spanish language, persons of Spanish language or surname, or persons of Puerto Rican birth or parentage. Although all data for these population groups are based on the 15-percent sample, the minimum base in these tables is determined by the sample rate of each characteristic shown in the table. (The sample rate of each subject in chapters C and D is shown in tables B and C of Appendix C, "Accuracy of the Data.")

Percents which round to less than 0.1 are not shown but indicated as zero (i.e., "—"). The median, which is a type of average, is the middle value in a distribution; i.e., the median divides the distribution into two equal parts—one-half of the cases fall below the median and one-half of the cases exceed the median. The mean is the arithmetic average derived by adding the values in a particular distribution and dividing by the number of units in the distribution. The method of tabulating and presenting the various means and medians shown in these tables is fully discussed in Appendix B under the specific subject categories.

The reader should exercise caution in the use and interpretation of data for very small areas or subgroups of the population; these data are especially subject to the effects of sampling variability, misreporting, and processing errors.

Symbols.—A dash "—" signifies zero. Three dots "..." mean not applicable, or that the base for the derived figure is too small for it to be shown, or that the data are being withheld to avoid disclosure of information for individuals. The symbol "NA" means not available and "U" means that the place is "unincorporated."

Boundaries.—The data shown for 1970 relate to boundaries as they existed on January 1, 1970. Information on boundary changes between 1960 and 1970 for certain types of areas is given in table 10. Unless otherwise indicated, the data shown for 1960 and previous years relate to the areas as defined at the time of the particular census.

DATA COLLECTION PROCEDURES

The 1970 census was conducted primarily through self-enumeration. In 1960, self-enumeration was first introduced on a nationwide scale as a substitute for the traditional census direct interview.

A census questionnaire was delivered by postal carriers to every household several days before Census Day, April 1, 1970. This questionnaire contained certain explanatory information and was accompanied by an instruction sheet; in areas with comparatively large proportions of Spanish-speaking persons, a Spanish version of the instruction sheet was also enclosed. Some of this material is reproduced in Appendix B, "Definitions and Explanations of Subject Characteristics."

In the larger metropolitan areas and some adjacent counties, altogether containing about three-fifths of the population of the United States, the householder was requested to fill out and mail back the form on Census Day. Approximately 87 percent of the householders returned their forms by mail. The mailed-back forms were reviewed by the census enumerator (or, in some localities, a census clerk) and if the form was determined to be incomplete or inconsistent, a followup was made. The bulk of these followups were made by telephone, the rest by personal visit. For the households

[1] For a number of States, minimum bases of 25 for the 20-percent sample, 33 for the 15-percent sample, and 100 for the 5-percent sample apply to some of the tables in chapter C.

which did not mail back their forms, a followup was also made, in almost all cases by personal visit and in the remainder by telephone.

For the remaining two-fifths of the population, the householder was requested to fill out the form and give it to the enumerator when he called; approximately 80 percent did so. Incomplete and unfilled forms were completed by interview during the enumerator's visit.

Three types of questionnaires were used throughout the country; 80 percent of the households answered a form containing a limited number of population and housing questions and the remainder, split into 15-percent and 5-percent samples, answered forms which contained these questions as well as a number of additional questions. Some of the additional questions were the same on the 15-percent and 5-percent versions; others were different. A random procedure was used to determine which of the three forms any particular household answered.

In the metropolitan and adjacent areas, the designated type was sent to each household. In the remaining areas, the questionnaire with a limited number of questions was distributed to all households, and the enumerators asked the additional questions in those households designated for the 15-percent and 5-percent samples.

PROCESSING PROCEDURES

The 1970 census questionnaires were specially designed to be processed by FOSDIC (Film Optical Sensing Device for Input to Computer). For most items on the questionnaire, the information supplied by the respondent or obtained by the enumerator was indicated by marking the answers in predesignated positions that would be "read" by FOSDIC from a microfilm copy of the questionnaire onto computer magnetic tape with no intervening manual processing. All the items presented in chapter B were of this nature. Among the items covered in chapters C and D, however, a number required reviewing written entries to determine the proper code. Consequently, the processing involved a manual coding and editing operation in which clerks determined the appropriate codes and marked the specified positions on the questionnaire; for example, the clerks applied a 2-digit numerical code for the State-of-birth entry. These marks as well as those made by the respondent and enumerator were read by FOSDIC onto magnetic tape.

The tape containing the information from the questionnaires was processed on the Census Bureau's computers through a number of editing and tabulation steps (see Appendix C, "Accuracy of the Data"). One of the end results of this operation was a computer tape from which the tables in this report were prepared on a cathode-ray-tube phototypesetting machine at the Government Printing Office. Another end result was the summary tapes which are available for purchase, as described in Appendix D, "Publication and Computer Summary Tape Program."

CONTENTS

Chapter A

NUMBER OF INHABITANTS North Carolina

[Page numbers listed here omit the State prefix number which appears as part of the page number for each page. The prefix for this State is 35]

page

MAPS

The State — Counties, Standard Metropolitan Statistical Areas, and Selected Places 3

County Map Finding Guide 37

The State — County Subdivisions 38

Urbanized Areas 42

CHARTS

Number of Inhabitants, 1970 and 1960 4

Percent Distribution by Place of Residence 5

The State: 1900 to 1970, Total Population and Percent Change between Census Years 5

TABLES

DATA FOR THE STATE

1 **Population of the State: Earliest Census to 1970** 7
URBAN AND RURAL

2 **Population by Size of Place: 1970 and 1960** 8
URBAN AND RURAL

3 **Population by Urban and Rural Residence: 1920 to 1970** 9
SIZE OF PLACE

4 **Population Inside and Outside SMSA's: 1970** 10
SIZE OF PLACE

5 **Population of Incorporated and Unincorporated Places: 1970 and 1960** 10
SIZE OF PLACE

DATA FOR PLACES

6 **Population of Places: 1970 and 1960** 11
ALL INCORPORATED PLACES
UNINCORPORATED PLACES OF 1,000 OR MORE

A

TABLES

		page
7	**Population of Incorporated Places of 10,000 or More: 1900 to 1970**	15
8	**Population in 1970 of Areas Annexed Between 1960 and 1970** INCORPORATED PLACES OF 2,000 OR MORE, 1960	17
	DATA FOR COUNTIES	
9	**Population and Land Area of Counties: 1970 and 1960** URBAN AND RURAL	18
10	**Population of County Subdivisions: 1970 and 1960** COUNTY SUBDIVISIONS	20
	DATA FOR URBANIZED AREAS	
11	**Population of Urbanized Areas: 1970 and 1960** COMPONENT PARTS	33
12	**Population of Urbanized Areas, by Type of Residence: 1970** URBANIZED AREAS	34
	DATA FOR METROPOLITAN AREAS	
13	**Population of SMSA's: 1970 and 1960** COMPONENT PARTS	35
14	**Population of SMSA's, by Type of Residence: 1970** URBAN AND RURAL	35
	DATA FOR CONGRESSIONAL DISTRICTS	
15	**Population of Congressional Districts: 1970** URBAN AND RURAL	36

NORTH CAROLINA

Counties, Standard Metropolitan Statistical Areas, and Selected Places

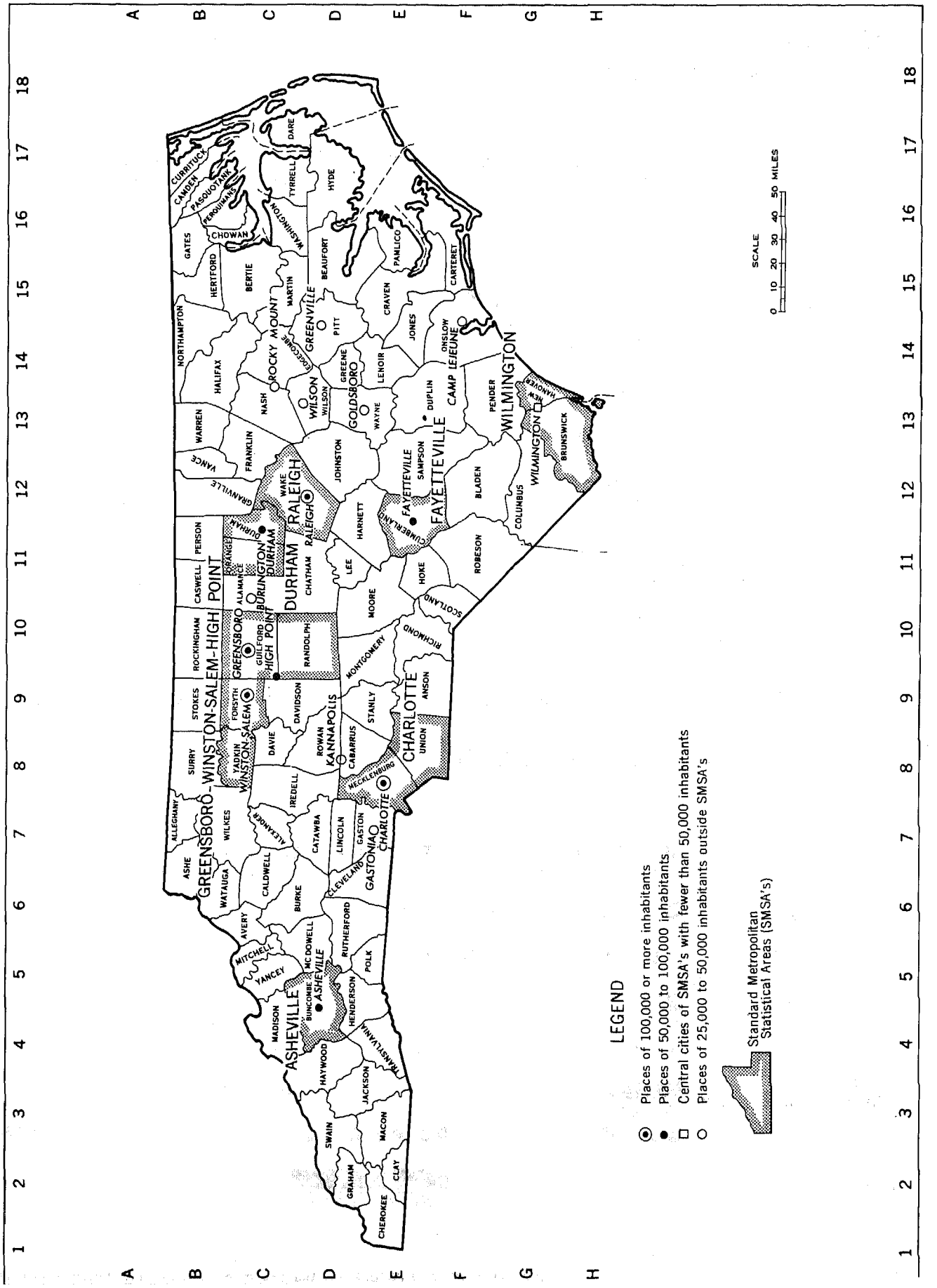

Number of Inhabitants 1970 and 1960

FIGURES IN THOUSANDS EACH = 5% CHANGE

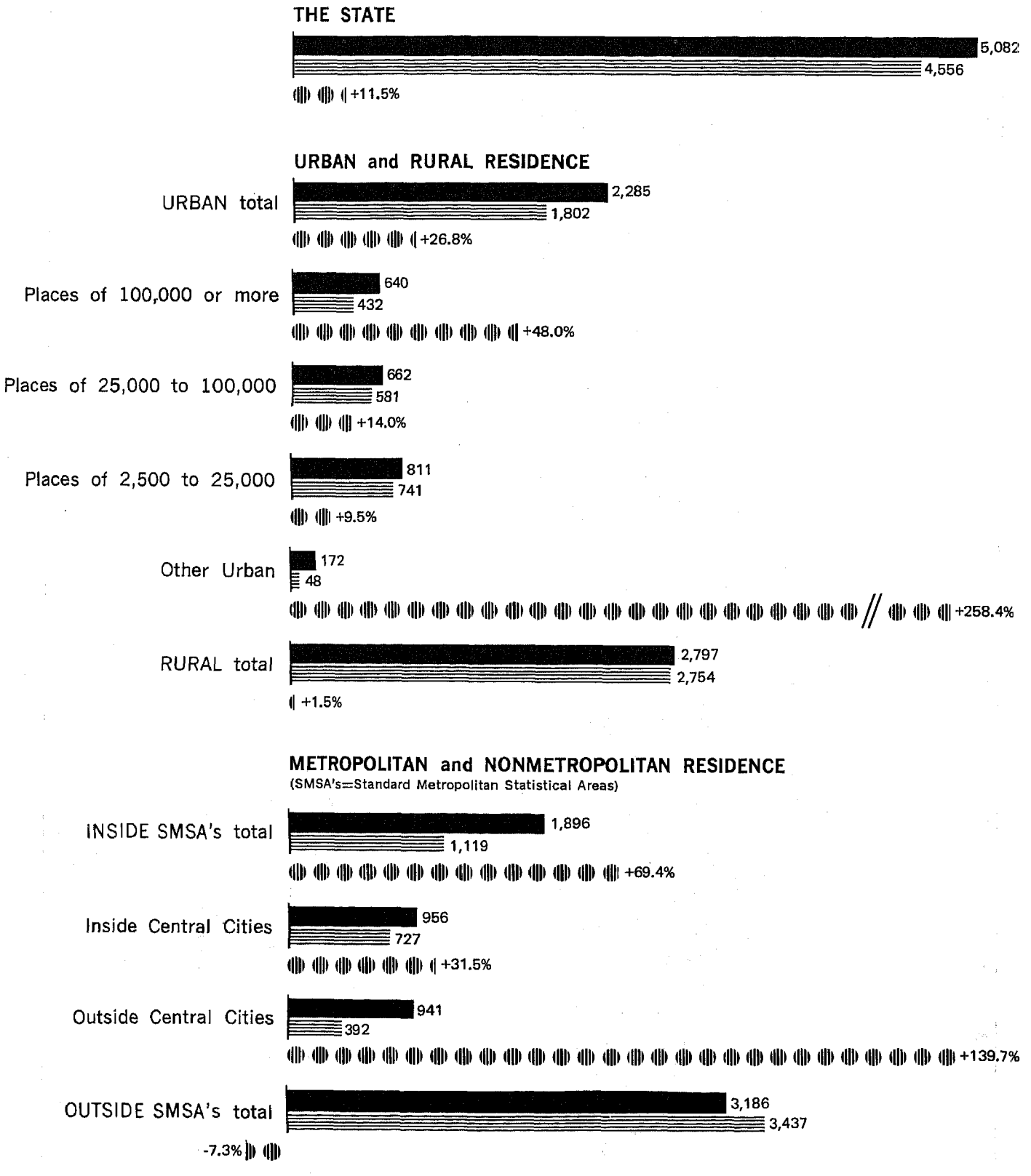

Percent Distribution by Place of Residence

1970 and 1960

THE STATE—URBAN and RURAL



URBAN

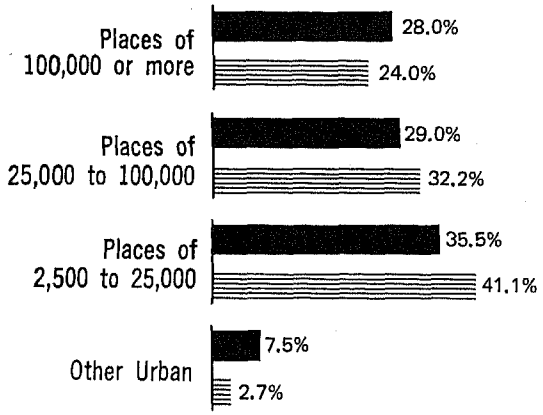

THE STATE—INSIDE and OUTSIDE SMSA'S

(SMSA's=Standard Metropolitan Statistical Areas)



SMSA'S



The State: 1900 to 1970

Total Population IN THOUSANDS

Percent Change between Census Years

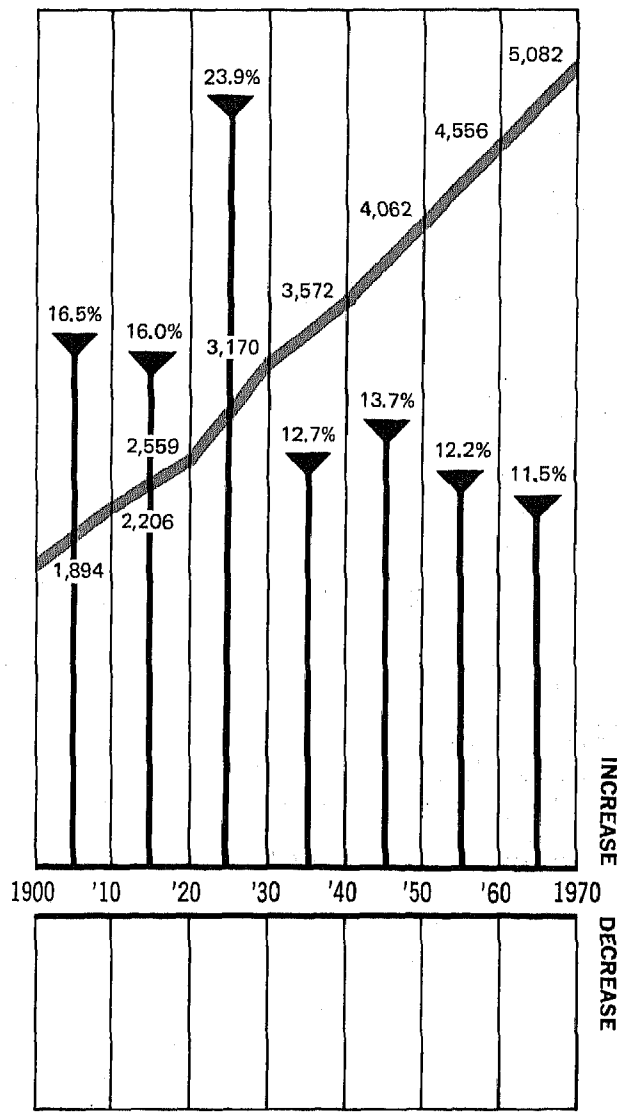

CORRECTION NOTE

The official 1970 population count for North Carolina is 5,082,059, as shown in the tables of this report. Listed below are corrections for counties, county subdivisions, and places resulting from errors found after the tabulations were completed. The tables have not been revised to reflect these corrections.

	1970 population	
	As shown in the tables	Corrected
Brunswick County:		
Lockwoods Folly township:		
Holden Beach town	(1)	136
Buncombe County:		
Black Mountain township:		
Montreat town (part)	(1)	581
Chowan County:		
Twp. 1, Edenton:		
Edenton town	4,766	4,956
Cumberland County:		
Rockfish township:		
Hope Mills town	1,721	1,866
Duplin County:		
Island Creek township:		
Greenevers town	(1)	424
Edgecombe County:		
Twp. 7, Swift Creek:		
Battleboro town (part)	403	277
Forsyth County	214,348	215,118
Winston township	132,913	133,683
Winston-Salem city	132,913	133,683
Gaston County:		
Crowders Mountain township:		
Bessemer City town	5,217	4,991
South Point township:		
Belmont city	4,814	5,054
Belmont South (U)	2,278	2,125
North Belmont (U) (part)	10,211	10,124
Greene County:		
Olds township:		
Maury town (part)	208	(2)
Ormonds township:		
Maury town (part)	213	(2)
Guilford County	288,590	288,645
High Point township	66,105	65,430
High Point city (part)	63,154	63,209
Jamestown township	9,188	9,918
Halifax County:		
Palmyra township:		
Palmyra town	27	(2)
Henderson County:		
Hoopers Creek township:		
Fletcher town	(1)	1,164
Hertford County:		
Winton township:		
Cofield village	(1)	318
Iredell County:		
Statesville township:		
Statesville city	19,996	20,007
West Statesville (U)	3,079	3,068
Jackson County:		
Cashiers township:		
Cashiers town	230	(2)
Lenoir County:		
Kinston township:		
Kinston city	22,309	23,020
Moseley Hall township:		
La Grange town	2,558	2,679
McDowell County:		
Old Fort township:		
Montreat town (part)	(1)	-
Onslow County:		
Jacksonville township:		
Jacksonville city	16,021	16,289
Orange County:		
Chapel Hill township:		
Carrboro town	3,472	5,058
Pasquotank County:		
Mount Hermon township:		
Elizabeth City city (part)	-	312
Pender County:		
Topsail township:		
Topsail Beach town	41	108
Randolph County:		
Trinity township:		
Archdale city	6,103	4,874
High Point city (part)	50	20
Swain County	7,861	8,835
Charleston township	6,861	7,835
Wake County	228,453	229,006
Cary township	11,864	12,046
Cedar Fork township	2,488	2,533
Morrisville town	192	209
House Creek township	21,974	22,044
Raleigh city (part)	16,875	16,945
Meredith township	12,530	12,579
Raleigh city (part)	8,844	8,893
Neuse River township:		
Raleigh city (part)	2,080	4,101
New Light township	1,685	1,696
Raleigh township	90,079	90,208
Raleigh city (part)	89,239	89,368
Swift Creek township:		
Raleigh city (part)	2,029	1,976
Wake Forest township	8,309	8,329
Rolesville town	529	533
White Oak township	5,189	5,236
Apex town	2,192	2,234
Cary town (part)	41	46
Battleboro town (total)	688	562
Cary town (total)	7,430	7,435
Elizabeth City city (total)	14,069	14,381
High Point city (total)	63,204	63,229
Maury town (total)	421	(2)
Montreat town (total)	(1)	581
North Belmont (U) (total)	10,759	10,672
Raleigh city (total)	121,577	123,793

[1]Not shown separately.
[2]Erroneously shown as incorporated.

Charlotte Urbanized Area: Mecklenburg County (part)--delete Twp. 13, Morning Star (part) erroneously included in the area.
High Point Urbanized Area: Guilford County (part)--delete Friendship township (part) erroneously included in the area.
Winston-Salem Urbanized Area: Forsyth County (part)--delete Abbots Creek township (part) erroneously included in the area.

Table 1. Population of the State: Earliest Census to 1970

[For description of current and previous urban definitions and meaning of symbols, see text]

Urban and Rural	The State			Urban				Rural			Percent of total	
		Change from preceding census				Change from preceding census			Change from preceding census			
	Population	Number	Percent	Places of 2,500 or more	Population	Number	Percent	Population	Number	Percent	Urban	Rural
Current urban definition:												
1970 (Apr. 1)	5,082,059	525,904	11.5	138	2,285,168	483,247	26.8	2,796,891	42,657	1.5	45.0	55.0
1960 (Apr. 1)	4,556,155	494,226	12.2	125	1,801,921	433,820	31.7	2,754,234	60,406	2.2	39.5	60.5
1950 (Apr. 1)	4,061,929	490,306	13.7	107	1,368,101	...	...	2,693,828	...	...	33.7	66.3
Previous urban definition:												
1960 (Apr. 1)	4,556,155	494,226	12.2	106	1,647,085	408,892	33.0	2,909,070	85,334	3.0	36.2	63.8
1950 (Apr. 1)	4,061,929	490,306	13.7	88	1,238,193	264,018	27.1	2,823,736	226,288	8.7	30.5	69.5
1940 (Apr. 1)	3,571,623	401,347	12.7	76	974,175	164,328	20.3	2,597,448	237,019	10.0	27.3	72.7
1930 (Apr. 1)	3,170,276	611,153	23.9	68	809,847	319,477	65.2	2,360,429	291,676	14.1	25.5	74.5
1920 (Jan. 1)	2,559,123	352,836	16.0	55	490,370	171,896	54.0	2,068,753	180,940	9.6	19.2	80.8
1910 (Apr. 15)	2,206,287	312,477	16.5	40	318,474	131,684	70.5	1,887,813	180,793	10.6	14.4	85.6
1900 (June 1)	1,893,810	275,861	17.1	28	186,790	71,031	61.4	1,707,020	204,830	13.6	9.9	90.1
1890 (June 1)	1,617,949	218,199	15.6	18	115,759	60,643	110.0	1,502,190	157,556	11.7	7.2	92.8
1880 (June 1)	1,399,750	328,389	30.7	9	55,116	18,898	52.2	1,344,634	309,491	29.9	3.9	96.1
1870 (June 1)	1,071,361	78,739	7.9	5	36,218	11,664	47.5	1,035,143	67,075	6.9	3.4	96.6
1860 (June 1)	992,622	123,583	14.2	4	24,554	3,445	16.3	968,068	120,138	14.2	2.5	97.5
1850 (June 1)	869,039	115,620	15.3	4	21,109	7,799	58.6	847,930	107,821	14.6	2.4	97.6
1840 (June 1)	753,419	15,432	2.1	3	13,310	2,855	27.3	740,109	12,577	1.7	1.8	98.2
1830 (June 1)	737,987	99,158	15.5	3	10,455	-2,047	-16.4	727,532	101,205	16.2	1.4	98.6
1820 (Aug. 7)	638,829	83,329	15.0	4	12,502	12,502	...	626,327	70,827	12.8	2.0	98.0
1810 (Aug. 6)	555,500	77,397	16.2	-	-	...	...	555,500	77,397	16.2	-	100.0
1800 (Aug. 4)	478,103	84,352	21.4	-	-	...	...	478,103	84,352	21.4	-	100.0
1790 (Aug. 2)	393,751	...	...	-	-	...	...	393,751	...	...	-	100.0

Table 2. Population by Size of Place: 1970 and 1960

[For meaning of symbols, see text]

Urban and Rural	1970				1960			
	Places	Population	Percent of total population	Percent distribution	Places	Population	Percent of total population	Percent distribution
The State	538	5,082,059	100.0	...	554	4,556,155	100.0	...
URBAN								
Total	141	2,285,168	45.0	100.0	128	1,801,921	39.5	100.0
Inside urbanized areas	18	1,212,432	23.9	53.1	10	774,769	17.0	43.0
Central cities	9	955,746	18.8	41.8	7	726,761	16.0	40.3
Cities of—								
1,000,000 or more	-	-	-	-	-	-	-	-
500,000 to 1,000,000	-	-	-	-	-	-	-	-
250,000 to 500,000	-	-	-	-	-	-	-	-
100,000 to 250,000	4	639,744	12.6	28.0	3	432,273	9.5	24.0
50,000 to 100,000	4	269,833	5.3	11.8	4	294,488	6.5	16.3
Less than 50,000	1	46,169	0.9	2.0	-	-	-	-
Urban fringe	9	256,686	5.1	11.2	3	48,008	1.1	2.7
Places of 2,500 or more	6	84,649	1.7	3.7	-	-	-	-
100,000 or more	-	-	-	-	-	-	-	-
50,000 to 100,000	-	-	-	-	-	-	-	-
25,000 to 50,000	1	46,995	0.9	2.1	-	-	-	-
10,000 to 25,000	1	15,230	0.3	0.7	-	-	-	-
5,000 to 10,000	2	13,533	0.3	0.6	-	-	-	-
2,500 to 5,000	2	8,891	0.2	0.4	-	-	-	-
Places less than 2,500	3	2,656	0.1	0.1	3	3,771	0.1	0.2
2,000 to 2,500	-	-	-	-	-	-	-	-
1,500 to 2,000	-	-	-	-	1	1,520	-	0.1
1,000 to 1,500	2	2,595	0.1	0.1	2	2,251	-	0.1
Less than 1,000	1	61	-	-	-	-	-	-
Other urban	...	169,381	3.3	7.4	...	44,237	1.0	2.5
Outside urbanized areas	123	1,072,736	21.1	46.9	118	1,027,152	22.6	57.0
Places of—								
25,000 or more	9	298,955	5.9	13.1	8	286,014	6.3	15.9
10,000 to 25,000	23	352,047	6.9	15.4	21	332,056	7.3	18.4
5,000 to 10,000	32	218,894	4.3	9.6	30	203,467	4.5	11.3
2,500 to 5,000	59	202,840	4.0	8.9	59	205,615	4.5	11.4
RURAL								
Total	397	2,796,891	55.0	100.0	426	2,754,234	60.5	100.0
Places of 1,000 to 2,500	146	246,084	4.8	8.8	152	237,954	5.2	8.6
2,000 to 2,500	46	102,403	2.0	3.7	35	78,459	1.7	2.8
1,500 to 2,000	37	64,813	1.3	2.3	38	64,010	1.4	2.3
1,000 to 1,500	63	78,868	1.6	2.8	79	95,485	2.1	3.5
Places less than 1,000	251	111,523	2.2	4.0	274	110,981	2.4	4.0
Other rural	...	2,439,284	48.0	87.2	...	2,405,299	52.8	87.3
URBANIZED AREAS								
Total	9	1,212,432	23.9	100.0	7	774,769	17.0	100.0
Areas of—								
1,000,000 or more	-	-	-	-	-	-	-	-
500,000 to 1,000,000	-	-	-	-	-	-	-	-
250,000 to 500,000	1	279,530	5.5	23.1	-	-	-	-
100,000 to 250,000	5	709,259	14.0	58.5	3	461,061	10.1	59.5
Less than 100,000	3	223,643	4.4	18.4	4	313,708	6.9	40.5

Table 3. Population by Urban and Rural Residence: 1920 to 1970

[For meaning of symbols, see text]

Size of Place	1970	1960	1950		1940	1930	1920
			Current urban definition	Previous urban definition			
NUMBER OF PLACES							
Urban	141	128	108	88	76	68	55
Places of 2,500 or more	138	125	107	88	76	68	55
1,000,000 or more	-	-	-	-	-	-	-
500,000 to 1,000,000	-	-	-	-	-	-	-
250,000 to 500,000	-	-	-	-	-	-	-
100,000 to 250,000	4	3	1	1	1	-	-
50,000 to 100,000	4	4	5	5	4	5	-
25,000 to 50,000	11	8	5	4	4	3	4
10,000 to 25,000	24	21	20	20	17	13	10
5,000 to 10,000	34	30	27	23	19	17	13
2,500 to 5,000	61	59	49	35	31	30	28
Places less than 2,500	3	3	1	...	...	...	...
Rural	397	426	415	387	411	430	413
Places of 1,000 to 2,500	146	152	136	107	96	91	80
Places less than 1,000	251	274	279	280	315	339	333
Cumulative summary:							
Places of—							
1,000,000 or more	-	-	-	-	-	-	-
500,000 or more	-	-	-	-	-	-	-
250,000 or more	-	-	-	-	-	-	-
100,000 or more	4	3	1	1	1	-	-
50,000 or more	8	7	6	6	5	5	-
25,000 or more	19	15	11	10	9	8	4
10,000 or more	43	36	31	30	26	21	14
5,000 or more	77	66	58	53	45	38	27
2,500 or more	138	125	107	88	76	68	55
POPULATION							
Urban	2,285,168	1,801,921	1,368,101	1,238,193	974,175	809,847	490,370
Places of 2,500 or more	2,113,131	1,753,913	1,336,966	1,238,193	974,175	809,847	490,370
1,000,000 or more	-	-	-	-	-	-	-
500,000 to 1,000,000	-	-	-	-	-	-	-
250,000 to 500,000	-	-	-	-	-	-	-
100,000 to 250,000	639,744	432,273	134,042	134,042	100,899	-	-
50,000 to 100,000	269,833	294,488	352,190	352,190	250,639	313,748	-
25,000 to 50,000	392,119	286,014	175,876	147,428	144,367	106,394	156,609
10,000 to 25,000	367,277	332,056	318,782	318,782	244,439	172,672	153,903
5,000 to 10,000	232,427	203,467	181,158	158,886	122,863	113,693	89,970
2,500 to 5,000	211,731	205,615	174,918	126,865	110,968	103,340	89,888
Places less than 2,500	2,656	3,771	882	...	...	...	...
Other urban	169,381	44,237	30,253	...	...	...	...
Rural	2,796,891	2,754,234	2,693,828	2,823,736	2,597,448	2,360,429	2,068,753
Places of 1,000 to 2,500	246,084	237,954	215,469	171,082	149,636	141,572	116,931
Places less than 1,000	111,523	110,981	119,460	120,342	133,283	134,346	123,822
Other rural	2,439,284	2,405,299	2,358,899	2,532,312	2,314,529	2,084,511	1,828,000
Cumulative summary:							
Places of—							
1,000,000 or more	-	-	-	-	-	-	-
500,000 or more	-	-	-	-	-	-	-
250,000 or more	-	-	-	-	-	-	-
100,000 or more	639,744	432,273	134,042	134,042	100,899	-	-
50,000 or more	909,577	726,761	486,232	486,232	351,538	313,748	-
25,000 or more	1,301,696	1,012,775	662,108	633,660	495,905	420,142	156,609
10,000 or more	1,668,973	1,344,831	980,890	952,442	740,344	592,814	310,512
5,000 or more	1,901,400	1,548,298	1,162,048	1,111,328	863,207	706,507	400,482
2,500 or more	2,113,131	1,753,913	1,336,966	1,238,193	974,175	809,847	490,370
PERCENT OF TOTAL POPULATION							
Urban	45.0	39.5	33.7	30.5	27.3	25.5	19.2
Places of 2,500 or more	41.6	38.5	32.9	30.5	27.3	25.5	19.2
1,000,000 or more	-	-	-	-	-	-	-
500,000 to 1,000,000	-	-	-	-	-	-	-
250,000 to 500,000	-	-	-	-	-	-	-
100,000 to 250,000	12.6	9.5	3.3	3.3	2.8	-	-
50,000 to 100,000	5.3	6.5	8.7	8.7	7.0	9.9	-
25,000 to 50,000	7.7	6.3	4.3	3.6	4.0	3.4	6.1
10,000 to 25,000	7.2	7.3	7.8	7.8	6.8	5.4	6.0
5,000 to 10,000	4.6	4.5	4.5	3.9	3.4	3.6	3.5
2,500 to 5,000	4.2	4.5	4.3	3.1	3.1	3.3	3.5
Places less than 2,500	0.1	0.1	-	...	...	...	...
Other urban	3.3	1.0	0.7	...	...	...	...
Rural	55.0	60.5	66.3	69.5	72.7	74.5	80.8
Places of 1,000 to 2,500	4.8	5.2	5.3	4.2	4.2	4.5	4.6
Places less than 1,000	2.2	2.4	2.9	3.0	3.7	4.2	4.8
Other rural	48.0	52.8	58.1	62.3	64.8	65.8	71.4
Cumulative summary:							
Places of—							
1,000,000 or more	-	-	-	-	-	-	-
500,000 or more	-	-	-	-	-	-	-
250,000 or more	-	-	-	-	-	-	-
100,000 or more	12.6	9.5	3.3	3.3	2.8	-	-
50,000 or more	17.9	16.0	12.0	12.0	9.8	9.9	-
25,000 or more	25.6	22.2	16.3	15.6	13.9	13.3	6.1
10,000 or more	32.8	29.5	24.1	23.4	20.7	18.7	12.1
5,000 or more	37.4	34.0	28.6	27.4	24.2	22.3	15.6
2,500 or more	41.6	38.5	32.9	30.5	27.3	25.5	19.2

Table 4. Population Inside and Outside Standard Metropolitan Statistical Areas: 1970

[Place partly outside an SMSA is counted where the larger part of the population is located; population, however, is tabulated where located. For meaning of symbols, see text]

Size of Place	All places		Inside SMSA's		Outside SMSA's	
	Number	Population	Number	Population	Number	Population
Total.....	538	5,082,059	85	1,896,425	453	3,185,636
Inside places...	538	2,473,394	85	1,169,168	453	1,304,226
Places of—						
1,000,000 or more...	-	-	-	-	-	-
500,000 to 1,000,000	-	-	-	-	-	-
250,000 to 500,000..	-	-	-	-	-	-
100,000 to 250,000..	4	639,744	4	639,744	-	-
50,000 to 100,000...	4	269,833	4	269,833	-	-
25,000 to 50,000....	11	392,119	3	118,701	8	273,418
10,000 to 25,000....	24	367,277	2	22,079	22	345,198
5,000 to 10,000.....	34	232,427	2	13,533	32	218,894
2,500 to 5,000.....	61	211,731	10	37,442	51	174,289
2,000 to 2,500.....	46	102,403	11	23,671	35	78,732
1,500 to 2,000.....	37	64,813	12	21,310	25	43,503
1,000 to 1,500.....	65	81,463	9	11,754	56	69,709
500 to 1,000.....	106	74,024	9	6,118	97	67,906
200 to 500.....	95	31,448	12	4,034	83	27,414
Less than 200.....	51	6,112	7	949	44	5,163
Outside places..	...	2,608,665	...	727,257	...	1,881,410

Size of Place	All places		Inside SMSA's		Outside SMSA's	
	Number	Population	Number	Population	Number	Population
Cumulative summary:						
Places of—						
1,000,000 or more..	-	-	-	-	-	-
500,000 or more....	-	-	-	-	-	-
250,000 or more....	-	-	-	-	-	-
100,000 or more....	4	639,744	4	639,744	-	-
50,000 or more.....	8	909,577	8	909,577	-	-
25,000 or more.....	19	1,301,696	11	1,028,278	8	273,418
10,000 or more.....	43	1,668,973	13	1,050,357	30	618,616
5,000 or more.....	77	1,901,400	15	1,063,890	62	837,510
2,500 or more.....	138	2,113,131	25	1,101,332	113	1,011,799
2,000 or more.....	184	2,215,534	36	1,125,003	148	1,090,531
1,500 or more.....	221	2,280,347	48	1,146,313	173	1,134,034
1,000 or more.....	286	2,361,810	57	1,158,067	229	1,203,743
500 or more.....	392	2,435,834	66	1,164,185	326	1,271,649
200 or more.....	487	2,467,282	78	1,168,219	409	1,299,063

Table 5. Population of Incorporated and Unincorporated Places: 1970 and 1960

[For meaning of symbols, see text]

Size of Place	1970						1960					
	All places		Incorporated places		Unincorporated places		All places		Incorporated places		Unincorporated places	
	Number	Population	Number	Population	Number	Population	Number	Population	Number	Population	Number	Population
Total.....	538	2,473,394	470	2,186,231	68	287,163	554	2,106,619	489	1,928,415	65	178,204
Places of—												
1,000,000 or more....	-	-	-	-	-	-	-	-	-	-	-	-
500,000 to 1,000,000.	-	-	-	-	-	-	-	-	-	-	-	-
250,000 to 500,000...	-	-	-	-	-	-	-	-	-	-	-	-
100,000 to 250,000...	4	639,744	4	639,744	-	-	3	432,273	3	432,273	-	-
50,000 to 100,000....	4	269,833	4	269,833	-	-	4	294,488	4	294,488	-	-
25,000 to 50,000.....	11	392,119	8	274,282	3	117,837	8	286,014	7	251,367	1	34,647
10,000 to 25,000.....	24	367,277	22	344,489	2	22,788	21	332,056	21	332,056	-	-
5,000 to 10,000.....	34	232,427	31	210,209	3	22,218	30	203,467	26	178,902	4	24,565
2,500 to 5,000.....	61	211,731	47	166,305	14	45,426	59	205,615	45	157,999	14	47,616
2,000 to 2,500.....	46	102,403	30	66,828	16	35,575	35	78,459	24	54,085	11	24,374
1,500 to 2,000.....	37	64,813	24	42,279	13	22,534	39	65,530	28	47,348	11	18,182
1,000 to 1,500.....	65	81,463	48	60,678	17	20,785	81	97,736	57	68,916	24	28,820
500 to 1,000.....	106	74,024	106	74,024	-	-	101	68,727	101	68,727	-	-
200 to 500.....	95	31,448	95	31,448	-	-	99	32,906	99	32,906	-	-
Less than 200.....	51	6,112	51	6,112	-	-	74	9,348	74	9,348	-	-
Cumulative summary:												
Places of—												
1,000,000 or more..	-	-	-	-	-	-	-	-	-	-	-	-
500,000 or more....	-	-	-	-	-	-	-	-	-	-	-	-
250,000 or more....	-	-	-	-	-	-	-	-	-	-	-	-
100,000 or more....	4	639,744	4	639,744	-	-	3	432,273	3	432,273	-	-
50,000 or more.....	8	909,577	8	909,577	-	-	7	726,761	7	726,761	-	-
25,000 or more.....	19	1,301,696	16	1,183,859	3	117,837	15	1,012,775	14	978,128	1	34,647
10,000 or more.....	43	1,668,973	38	1,528,348	5	140,625	36	1,344,831	35	1,310,184	1	34,647
5,000 or more.....	77	1,901,400	69	1,738,557	8	162,843	66	1,548,298	61	1,489,086	5	59,212
2,500 or more.....	138	2,113,131	116	1,904,862	22	208,269	125	1,753,913	106	1,647,085	19	106,828
2,000 or more.....	184	2,215,534	146	1,971,690	38	243,844	160	1,832,372	130	1,701,170	30	131,202
1,500 or more.....	221	2,280,347	170	2,013,969	51	266,378	199	1,897,902	158	1,748,518	41	149,384
1,000 or more.....	286	2,361,810	218	2,074,647	68	287,163	280	1,995,638	215	1,817,434	65	178,204
500 or more.....	392	2,435,834	324	2,148,671	68	287,163	381	2,064,365	316	1,886,161	65	178,204
200 or more.....	487	2,467,282	419	2,180,119	68	287,163	480	2,097,271	415	1,919,067	65	178,204

Table 6. Population of Places: 1970 and 1960

[For changes in boundaries of incorporated places, see table 10. For meaning of symbols, see text]

All Incorporated Places Unincorporated Places of 1,000 or More	Counties	1970	1960	Percent change
Aberdeen town	Moore	1,592	1,531	4.0
Acme town	Columbus	459	159	188.7
Advance town	Davie	206	197	4.6
Ahoskie town	Hertford	5,105	4,583	11.4
Albemarle town	Stanly	11,126	12,261	-9.3
Alexander Mills town	Rutherford	988	947	4.3
Alliance town	Pamlico	577	...	...
Andrews town	Cherokee	1,384	1,404	-1.4
Angier town	Harnett	1,431	1,249	14.6
Ansonville town	Anson	694	558	24.4
Apex town	Wake	2,192	1,368	60.2
Arapahoe town	Pamlico	212	274	-22.6
Archdale city	Randolph	6,103	1,520	301.5
Arlington town	Yadkin	711	590	20.5
Asheboro town	Randolph	10,797	9,449	14.3
Asheboro South (U)	Randolph	1,998	1,515	31.9
Asheboro West (U)	Randolph	1,158	1,228	-5.7
Asheville city	Buncombe	57,681	60,192	-4.2
Askewville town	Bertie	247	195	26.7
Atkinson town	Pender	325	302	7.6
Atlantic Beach town	Carteret	300	76	294.7
Aulander town	Bertie	947	1,083	-12.6
Aurora town	Beaufort	620	449	38.1
Autryville town	Sampson	213	192	10.9
Ayden town	Pitt	3,450	3,108	11.0
Badin (U)	Stanly	1,626	1,905	-14.6
Bailey town	Nash	724	795	-8.9
Bakersville town	Mitchell	409	393	4.1
Balfour-Druid Hills (U)	Henderson	2,014	...	...
Balfours (U)	Randolph	4,836	3,805	27.1
Banner Elk town	Avery	754	564	33.7
Bannertown (U)	Surry	1,138	1,096	3.8
Barker Heights (U)	Henderson	2,933	2,184	34.3
Bath town	Beaufort	231	346	-33.2
Battleboro town	Edgecombe, Nash	688	364	89.0
Bayboro town	Pamlico	665	545	22.0
Beargrass town	Martin	99	103	-3.9
Beaufort town	Carteret	3,368	2,922	15.3
Belhaven town	Beaufort	2,259	2,386	-5.3
Belmont city	Gaston	4,814	5,007	-3.9
Belmont South (U)	Gaston	2,278	2,286	-0.4
Belmont-South Rosemary (U)	Halifax	2,260	2,043	10.6
Benson town	Johnston	2,267	2,355	-3.7
Bessemer City town	Gaston	5,217	4,017	29.9
Bethel town	Pitt	1,514	1,578	-4.1
Beulaville town	Duplin	1,156	1,062	8.9
Biltmore Forest town*	Buncombe	1,298	1,004	29.3
Biscoe town	Montgomery	1,244	1,053	18.1
Black Creek town	Wilson	449	310	44.8
Black Mountain town	Buncombe	3,204	1,313	144.0
Bladenboro North (U)	Bladen	1,705	...	...
Bladenboro town	Bladen	783	774	1.2
Blowing Rock town	Caldwell, Watauga	801	711	12.7
Boger City (U)	Lincoln	2,203	1,728	27.5
Boiling Spring Lakes town	Brunswick	245	...	...
Boiling Springs town	Cleveland	2,284	1,311	74.2
Bolivia town	Brunswick	185	201	-8.0
Bolton town	Columbus	534	617	-13.5
Boone town	Watauga	8,754	3,686	137.5
Boonville town	Yadkin	687	539	27.5
Bostic town	Rutherford	289	274	5.5
Brevard town	Transylvania	5,243	4,857	7.9
Bridgeton town	Craven	520	638	-18.5
Broadway town	Lee	694	466	48.9
Brookford town	Catawba	590	596	-1.0
Brunswick town	Columbus	206	169	21.9
Bryson City town	Swain	1,290	1,084	19.0
Buies Creek (U)	Harnett	2,024	...	...
Bunlevel town	Harnett	200	187	7.0
Bunn town	Franklin	284	332	-14.5
Burgaw town	Pender	1,744	1,750	-0.3
Burlington city	Alamance	35,930	33,199	8.2
Burnsville town	Yancey	1,348	1,388	-2.9
Butner (U)	Granville	3,538	...	...
Calypso town	Duplin	462	633	-27.0
Cameron town	Moore	204	298	-31.5
Camp Lejeune Central (U)	Onslow	34,549	...	...
Candor town	Montgomery	561	593	-5.4
Canton town	Haywood	5,158	5,068	1.8
Cape Carteret town	Carteret	616	52	1,000+
Carolina Beach town	New Hanover	1,663	1,192	39.5
Carrboro town	Orange	3,472	1,997	73.9
Carthage town	Moore	1,034	1,190	-13.1
Cary town	Wake	7,430	3,356	121.4
Cashiers town	Jackson	230	342	-32.7
Castalia town	Nash	265	267	-0.7
Catawba town	Catawba	565	504	12.1
Centerville town	Franklin	123	...	...
Cerro Gordo town	Columbus	184	306	-39.9
Chadbourn town	Columbus	2,213	2,323	-4.7
Chadwick Acres town	Onslow	12	...	...
Chapel Hill town	Durham, Orange	25,537	12,573	103.1
Charlotte city	Mecklenburg	241,178	201,564	19.7
Cherry Point (U)	Craven	12,029	...	...
Cherryville city	Gaston	5,258	3,607	45.8
China Grove town	Rowan	1,788	1,500	19.2
Chocowinity town	Beaufort	566	580	-2.4
Claremont town	Catawba	788	728	8.2
Clarkton town	Bladen	662	662	-
Clayton town	Johnston	3,103	[1]2,656	16.8
Cleveland town	Rowan	614	594	3.4
Clinton town	Sampson	7,157	7,461	-4.1
Clyde town	Haywood	900	680	32.4
Coats town	Harnett	1,051	1,049	0.2
Colerain town	Bertie	373	340	9.7
Columbia town	Tyrrell	902	1,099	-17.9
Columbus town	Polk	731	725	0.8
Como town	Hertford	211	...	...
Concord city	Cabarrus	18,464	17,799	3.7
Concord North (U)	Cabarrus	2,350	2,199	6.9
Conetoe town	Edgecombe	160	147	8.8
Conover town	Catawba	3,355	2,281	47.1
Conway town	Northampton	694	662	4.8
Cooleemee (U)	Davie	1,115	1,609	-30.7
Cornelius town	Mecklenburg	1,296	1,444	-10.2
Council town	Bladen	38	56	-32.1
Cove City town	Craven	485	551	-12.0
Cramerton town	Gaston	2,142	...	...
Creedmoor town	Granville	1,405	862	63.0
Creswell town	Washington	633	402	57.5
Crossnore town	Avery	264	277	-4.7
Culberson town	Cherokee	83	106	-21.7
Dallas town	Gaston	4,059	3,270	24.1
Danbury town	Stokes	152	175	-13.1
Daniels-Rhyne (U)	Lincoln	2,273	1,285	76.9
Davidson town	Mecklenburg	2,931	2,573	13.9
Dellview town	Gaston	11	4	175.0
Denton town	Davidson	1,017	852	19.4
Dillsboro town	Jackson	215	140	53.6
Dobson town	Surry	933	684	36.4
Dover town	Craven	585	651	-10.1
Drexel town	Burke	1,431	1,146	24.9
Dublin town	Bladen	283	366	-22.7
Dudley town	Wayne	199	158	25.9
Dundarrach village	Hoke	53	109	-51.4
Dunn town	Harnett	8,302	7,566	9.7
Durham city	Durham	95,438	78,302	21.9
East Bend town	Yadkin	485	446	8.7
East Flat Rock (U)	Henderson	2,627	...	...
East Laurinburg	Scotland	487	695	-29.9
East Marion-Clinchfield (U)	McDowell	3,015	...	...
East Rockingham (U)	Richmond	2,858	3,211	-11.0
East Spencer town	Rowan	2,217	2,171	2.1
Edenton town	Chowan	4,766	4,458	6.9
Eden town	Rockingham	15,871	...	...
Edward town	Beaufort	115	112	2.7
Elizabeth City city	Pasquotank	[1] 14,069	14,062	-
Elizabethtown town	Bladen	1,418	1,625	-12.7
Elkin town	Surry, Wilkes	2,899	2,868	1.1
Elk Park town	Avery	503	460	9.3
Ellenboro town	Rutherford	465	492	-5.5
Ellerbe town	Richmond	913	843	8.3
Elm City town	Wilson	1,201	729	64.7
Elon College town	Alamance	2,150	1,284	67.4
Emerald Isle town	Carteret	122	14	771.4

[1] Revised since publication of 1960 reports.

498-144 O - 73 - 2

[For changes in boundaries of incorporated places, see table 10. For meaning of symbols, see text]

All Incorporated Places Unincorporated Places of 1,000 or More	Counties	1970	1960	Percent change
Enfield town	Halifax	3,272	2,978	9.9
Erwin town	Harnett	2,852	3,183	-10.4
Eureka town	Wayne	263	246	6.9
Everetts town	Martin	198	225	-12.0
Fair Bluff town	Columbus	1,039	1,030	0.9
Fairmont town	Robeson	2,827	2,286	23.7
Faison town	Duplin	598	666	-10.2
Faith town	Rowan	506	494	2.4
Falcon town	Cumberland	357	235	51.9
Falkland town	Pitt	130	140	-7.1
Farmville town	Pitt	4,424	3,997	10.7
Fayetteville city	Cumberland	53,510	47,106	13.6
Flat Rock (U)	Surry	1,688	1,808	-6.6
Forest City town	Rutherford	7,179	6,556	9.5
Fort Bragg (U)	Cumberland	46,995	...	...
Fountain town	Pitt	434	496	-12.5
Four Oaks town	Johnston	1,057	1,010	4.7
Franklinton town	Franklin	1,459	1,513	-3.6
Franklin town	Macon	2,336	2,173	7.5
Franklinville town	Randolph	794	686	15.7
Fremont town	Wayne	1,596	1,609	-0.8
Fuquay-Varina town	Wake	3,576	3,389	5.5
Garland town	Sampson	656	642	2.2
Garner town	Wake	4,923	3,451	42.7
Garysburg town	Northampton	231	181	27.6
Gastonia city	Gaston	47,142	37,276	26.5
Gastonia East (U)	Gaston	2,370	3,326	-28.7
Gastonia North (U)	Gaston	1,316	...	...
Gastonia South (U)	Gaston	3,718	3,762	-1.2
Gaston town	Northampton	1,105	1,214	-9.0
Gatesville town	Gates	338	460	-26.5
Gibson town	Scotland	502	501	0.2
Gibsonville town	Alamance / Guilford	2,019	1,784	13.2
Glen Alpine town	Burke	797	734	8.6
Glen Raven (U)	Alamance	2,848	2,418	17.8
Godwin town	Cumberland	129	149	-13.4
Gold Point town	Martin	108	98	10.2
Goldsboro city	Wayne	26,810	28,873	-7.1
Goldston town	Chatham	364	374	-2.7
Graham town	Alamance	8,172	7,723	5.8
Granite Falls town	Caldwell	2,388	2,644	-9.7
Granite Quarry town	Rowan	1,344	1,059	26.9
Greensboro city	Guilford	144,076	119,574	20.5
Greenville city	Pitt	29,063	22,860	27.1
Grifton town	Lenoir / Pitt	1,860	1,816	2.4
Grimesland town	Pitt	394	362	8.8
Grover town	Cleveland	555	538	3.2
Guilford College town*	Guilford	61	(NA)	(NA)
Halifax town	Halifax	335	370	-9.5
Hamilton town	Martin	579	565	2.5
Hamlet town	Richmond	4,627	4,460	3.7
Harkers Island (U)	Carteret	1,633	1,362	19.9
Harmony town	Iredell	377	322	17.1
Harrells town	Duplin / Sampson	249	259	-3.9
Harrellsville town	Hertford	165	171	-3.5
Hassell town	Martin	160	147	8.8
Havelock town	Craven	5,283	2,433	117.1
Haw River (U)	Alamance	1,542	1,410	9.4
Hayesville town	Clay	428	428	-
Hazelwood town	Haywood	2,057	1,925	6.9
Henderson city	Vance	13,896	12,740	9.1
Henderson North (U)	Vance	1,997	1,995	0.1
Henderson South (U)	Vance	1,843	2,017	-8.6
Hendersonville city	Henderson	6,443	5,911	9.0
Hendersonville West (U)	Henderson	1,558	...	...
Henrietta-Avondale (U)	Rutherford	1,307	...	...
Hertford town	Perquimans	2,023	2,068	-2.2
Hickory city	Burke / Catawba	20,569	19,328	6.4
Hickory East (U)	Catawba	4,181	3,274	27.7
Hickory North (U)	Catawba	2,325	1,541	50.9
Highlands town	Macon	583	597	-2.3
High Point city	Davidson / Guilford / Randolph	63,204	62,063	1.8
Hildebran town	Burke	481	518	-7.1
Hillsborough town	Orange	1,444	1,349	7.0
Hobgood town	Halifax	530	630	-15.9
Hoffman town	Richmond	434	344	26.2
Holly Ridge town	Onslow	415	731	-43.2
Holly Springs town	Wake	697	558	24.9
Hookerton town	Greene	441	358	23.2
Hope Mills town	Cumberland	1,721	1,109	55.2
Hot Springs town	Madison	653	723	-9.7
Hudson town	Caldwell	2,820	1,536	83.6
Huntersville town	Mecklenburg	1,538	1,004	53.2
Indian Trail town	Union	405	364	11.3
Jackson town	Northampton	762	765	-0.4
Jacksonville city	Onslow	16,021	13,491	18.8
James City (U)	Craven	2,577	1,474	74.8
Jamestown town*	Guilford	1,297	1,247	4.0
Jamesville town	Martin	533	538	-0.9
Jefferson town	Ashe	943	814	15.8
Jonesville town	Yadkin	1,659	1,895	-12.5
Jupiter town	Buncombe	208	174	19.5
Kannapolis (U)	Cabarrus / Rowan	36,293	34,647	4.8
Kelfork town	Bertie	295	362	-18.5
Kenansville town	Duplin	762	724	5.2
Kenly town	Johnston	1,370	1,147	19.4
Kernersville town	Forsyth	4,815	2,942	63.7
Kill Devil Hills town	Dare	357	268	33.2
King (U)	Stokes	1,033	...	...
Kings Mountain city	Cleveland / Gaston	8,465	8,008	5.7
Kinston city	Lenoir	22,309	24,819	-10.1
Kittrell town	Vance	427	121	252.9
Knightdale town	Wake	815	622	31.0
Kure Beach town	New Hanover	394	293	34.5
La Grange town	Lenoir	2,558	2,133	19.9
Lake Lure town	Rutherford	456	233	95.7
Lake Waccamaw town	Columbus	924	780	18.5
Landis Northeast (U)	Rowan	1,353	1,517	-10.8
Landis town	Rowan	2,297	1,763	30.3
Lansing town	Ashe	283	278	1.8
Lasker town	Northampton	114	119	-4.2
Lattimore town	Cleveland	257	257	-
Laurel Hill (U)	Scotland	1,215	...	...
Laurel Park town	Henderson	581	421	38.0
Laurinburg city	Scotland	8,859	8,242	7.5
Laurinburg West (U)	Scotland	1,156	...	...
Lawndale town	Cleveland	544	723	-24.8
Lenoir town	Caldwell	14,705	10,257	43.4
Lewiston town	Bertie	327	360	-9.2
Lexington city	Davidson	17,205	16,093	6.9
Liberty town	Randolph	2,167	1,438	50.7
Lilesville town	Anson	641	635	0.9
Lillington town	Harnett	1,155	1,242	-7.0
Lincolnton town	Lincoln	5,293	5,699	-7.1
Linden town	Cumberland	205	157	30.6
Littleton town	Halifax / Warren	903	1,024	-11.8
Long Beach town	Brunswick	493	102	383.3
Longhurst (U)	Person	1,485	1,546	-3.9
Longview town	Burke / Catawba	3,360	2,997	12.1
Longwood Park (U)	Richmond	1,284	1,144	12.2
Louisburg town	Franklin	2,941	2,862	2.8
Love Valley town	Iredell	40	...	...
Lowell town	Gaston	3,307	2,784	18.8
Lucama town	Wilson	610	498	22.5
Lumber Bridge town	Robeson	117	100	17.0
Lumbertown city	Robeson	16,961	15,305	10.8
McAdenville town	Gaston	950	748	27.0
McDonald town	Robeson	80	79	1.3
McFarlan town	Anson	140	161	-13.0
MacClesfield	Edgecombe	536	473	13.3
Macon town	Warren	179	187	-4.3
Madison town	Rockingham	2,018	1,912	5.5
Magnolia town	Duplin	614	629	-2.4
Maiden town	Catawba	2,416	2,039	18.5
Manteo town	Dare	547	587	-6.8
Margaretsville town	Northampton	95	106	-10.4
Marietta town	Robeson	70	239	-70.7
Marion town	McDowell	3,335	3,345	-0.3
Marshall town	Madison	982	926	6.0
Mars Hill town	Madison	1,623	1,574	3.1
Marshville town	Union	1,405	1,360	3.3
Matthews town	Mecklenburg	783	609	28.6

Table 6. Population of Places: 1970 and 1960—Continued

[For changes in boundaries of incorporated places, see table 10. For meaning of symbols, see text]

All Incorporated Places Unincorporated Places of 1,000 or More	Counties	1970	1960	Percent change
Maury town	Greene	421	285	47.7
Maxton town	Robeson	1,885	1,755	7.4
Mayodan town	Rockingham	2,875	2,366	21.5
Maysville town	Jones	912	892	2.2
Mebane town	Alamance, Orange	2,433	2,364	2.9
Micro town	Johnston	300	350	-14.3
Middleburg town	Vance	149	170	-12.4
Middlesex town	Nash	729	588	24.0
Milton town	Caswell	235	235	-
Milwaukee town	Northampton	376	311	20.9
Mocksville town	Davie	2,529	2,379	6.3
Monroe city	Union	11,282	10,882	3.7
Mooresville town	Iredell	8,808	6,918	27.3
Morehead City town	Carteret	5,233	5,583	-6.3
Morganton town	Burke	13,625	9,186	48.3
Morgantown (U)	Alamance	3,547	...	...
Morrisville town	Wake	192	222	-13.5
Mortimer town	Caldwell	27	3	800.0
Morven town	Anson	562	518	8.5
Mount Airy town	Surry	7,325	7,055	3.8
Mount Gilead town	Montgomery	1,286	1,229	4.6
Mount Holly city	Gaston	5,107	4,037	26.5
Mount Olive town	Duplin, Wayne	4,914	4,673	5.2
Mount Pleasant town	Cabarrus	1,174	1,041	12.8
Murfreesboro town	Hertford	3,508	2,643	32.7
Murphy town	Cherokee	2,082	2,235	-6.8
Nags Head town	Dare	414	...	...
Nashville town	Nash	1,670	1,423	17.4
New Bern city	Craven	14,660	15,717	-6.7
Newland town	Avery	524	564	-7.1
New London town	Stanly	285	223	27.8
Newport town	Carteret	1,735	861	101.5
New River-Gieger (U)	Onslow	8,699	...	...
Newton town	Catawba	7,857	6,658	18.0
Newton Grove town	Sampson	546	477	14.5
Norlina town	Warren	969	927	4.5
North Belmont (U)	Gaston	10,759	8,328	29.2
North Wilkesboro town	Wilkes	3,357	4,197	-20.0
Norwood town	Stanly	1,896	1,844	2.8
Oakboro town	Stanly	568	581	-2.2
Oak City town	Martin	559	574	-2.6
Ocean Isle Beach town	Brunswick	78	5	1,000+
Old Fort town	McDowell	676	787	-14.1
Oriental town	Pamlico	445	522	-14.8
Orrum town	Robeson	162	139	16.5
Oxford town	Granville	7,178	6,978	2.9
Palmyra town	Halifax	27	50	-46.0
Pantego town	Beaufort	218	262	-16.8
Parkersburg town	Sampson	56	65	-13.8
Parkton town	Robeson	550	906	-39.3
Parkwood (U)	Durham	2,267	...	...
Parmele town	Martin	373	323	15.5
Patterson town	Caldwell	344	265	29.8
Peachland town	Anson	556	563	-1.2
Pembroke town	Robeson	1,982	1,372	44.5
Phillipsville (U)	Haywood	1,239	1,311	-5.5
Pikeville town	Wayne	580	525	10.5
Pilot Mountain town	Surry	1,309	1,310	-0.1
Pinebluff town	Moore	570	509	12.0
Pinehurst (U)	Moore	1,056	1,124	-6.0
Pine Level town	Johnston	983	833	18.0
Pinetops town	Edgecombe	1,379	1,372	0.5
Pinetown town	Beaufort	278	215	29.3
Pineville town	Mecklenburg	1,948	1,514	28.7
Pink Hill town	Lenoir	522	457	14.2
Pittsboro town	Chatham	1,447	1,215	19.1
Plymouth town	Washington	4,774	4,666	2.3
Polkton town	Anson	845	530	59.4
Pollocksville town	Jones	456	416	9.6
Powellsville town	Bertie	247	259	-4.6
Princeton town	Johnston	1,044	948	10.1
Princeville town	Edgecombe	654	797	-17.9
Proctorville town	Robeson	157	188	-16.5
Raeford town	Hoke	3,180	3,058	4.0
Raleigh city	Wake	121,577	93,931	29.4
Ramseur town	Randolph	1,328	1,258	5.6
Randleman town	Randolph	2,312	2,232	3.6
Ranlo town	Gaston	2,092	...	...
Red Oak town	Nash	359	...	...
Red Springs town	Robeson	3,383	2,767	22.3
Reidsville city	Rockingham	13,636	14,267	-4.4
Rhodhiss town	Burke, Caldwell	784	837	-6.3
Richfield town	Stanly	306	293	4.4
Richlands town	Onslow	935	1,079	-13.3
Rich Square town	Northampton	1,254	1,134	10.6
Roanoke Rapids city	Halifax	13,508	13,320	1.4
Robbins town	Moore	1,059	1,294	-18.2
Robbinsville town	Graham	777	587	32.4
Robersonville town	Martin	1,910	1,684	13.4
Rockingham city	Richmond	5,852	5,512	6.2
Rockwell town	Rowan	999	948	5.4
Rocky Mount city	Edgecombe, Nash	34,284	32,147	6.6
Rolesville town	Wake	529	358	47.8
Ronda town	Wilkes	465	510	-8.8
Roper town	Washington	649	771	-15.8
Roseboro town	Sampson	1,235	1,354	-8.8
Rose Hill town	Duplin	1,448	1,292	12.1
Rosman town	Transylvania	407	419	-2.9
Rowan Mill (U)	Rowan	1,184	1,089	8.7
Rowland town	Robeson	1,358	1,408	-3.6
Roxboro city	Person	5,370	5,147	4.3
Roxobel town	Bertie	347	452	-23.2
Royal Pines (U)	Buncombe	2,041	...	...
Rural Hall (U)	Forsyth	2,338	1,503	55.6
Rutherfordton town	Rutherford	3,245	3,392	-4.3
Ruth town	Rutherford	360	529	-31.9
St. Pauls town	Robeson	2,011	2,249	-10.6
Salemburg town	Sampson	669	569	17.6
Salisbury city	Rowan	22,515	21,297	5.7
Saluda city	Polk	546	570	-4.2
Sanford city	Lee	14,716	12,253	-4.4
Saratoga town	Wilson	391	409	-4.4
Scotland Neck town	Halifax	2,869	2,974	-3.5
Seaboard town	Northampton	611	624	-2.1
Seagrove town	Randolph	354	323	9.6
Selma town	Johnston	4,356	3,102	40.4
Seven Springs town	Wayne	188	207	-9.2
Severn town	Northampton	356	310	14.8
Seymour-Johnson (U)	Wayne	8,172	...	...
Shallotte town	Brunswick	597	480	24.4
Sharpsburg town	Edgecombe, Nash, Wilson	789	490	61.0
Shelby city	Cleveland	16,328	17,698	-7.7
Siler City town	Chatham	4,689	4,455	5.3
Sims town	Wilson	205	205	-
Skyland (U)	Buncombe	2,177	...	...
Smithfield town	Johnston	6,677	6,117	9.2
Smithtown village	Yadkin	196	199	-1.5
Snow Hill town	Greene	1,359	1,043	30.3
South Creek town	Beaufort	73	82	-11.0
Southern Pines town	Moore	5,937	5,198	14.2
South Goldsboro (U)	Wayne	2,094	...	...
Southport city	Brunswick	2,220	2,034	9.1
South Salisbury (U)	Rowan	2,199	3,065	-28.3
South Wadesboro town	Anson	109	189	-42.3
South Weldon (U)	Halifax	1,630	...	...
Sparta town	Alleghany	1,304	1,047	24.5
Speed town	Edgecombe	142	142	-
Spencer city	Rowan	3,075	2,904	5.9
Spencer Mountain town	Gaston	300	...	...
Spindale town	Rutherford	3,848	4,082	-5.7
Spring Hope town	Nash	1,334	1,336	-0.1
Spring Lake town	Cumberland	3,968	4,110	-3.5
Spruce Pine town	Mitchell	2,333	2,504	-6.8
Staley town	Randolph	239	260	-8.1
Stanfield village	Stanly	458	471	-2.8
Stanley town	Gaston	2,336	1,980	18.0
Stanleyville (U)	Forsyth	2,362	1,138	107.6
Stantonsburg town	Wilson	869	897	-3.1
Star town	Montgomery	892	745	19.7
Statesville city	Iredell	19,996	19,844	0.8
Stedman town	Cumberland	505	458	10.3
Stem town	Granville	242	221	9.5
Stoneville town	Rockingham	1,030	951	8.3
Stonewall town	Pamlico	335	214	56.5
Stony Point (U)	Alexander	1,001	1,015	-1.4
Stovall town	Granville	405	570	-28.9

Table 6. Population of Places: 1970 and 1960–Continued

[For changes in boundaries of incorporated places, see table 10. For meaning of symbols, see text]

All Incorporated Places Unincorporated Places of 1,000 or More	Counties	1970	1960	Percent change
Sunset Beach town	Brunswick	108	(NA)	(NA)
Surf City town	Pender	166	(NA)	(NA)
Swannanoa (U)	Buncombe	1,966	2,189	-10.2
Swansboro town	Onslow	1,207	1,104	9.3
Swan Station town	Lee	196	190	3.2
Sylva town	Jackson	1,561	1,564	-0.2
Tabor City town	Columbus	2,400	2,338	2.7
Tarboro town	Edgecombe	9,425	8,411	12.1
Tar Heel town	Bladen	87	...	...
Taylorsville town	Alexander	1,231	1,470	-16.3
Teacheys town	Duplin	219	187	17.1
Thomasville city	Davidson	15,230	15,190	0.3
Toast (U)	Surry	2,635	2,023	30.3
Todd town	Ashe / Watauga	98	52	88.5
Topsail Beach town	Pender	41	...	...
Trenton town	Jones	539	404	33.4
Trent Woods village	Craven	719	517	39.1
Troutman town	Iredell	797	648	23.0
Troy town	Montgomery	2,429	2,346	3.5
Tryon town	Polk	1,951	2,223	-12.2
Turkey town	Sampson	329	199	65.3
Valdese town	Burke	3,182	2,941	8.2
Vanceboro town	Craven	758	806	-6.0
Vandemere town	Pamlico	379	452	-16.2
Vass town	Moore	885	767	15.4
Waco town	Cleveland	245	256	-4.3
Wade town	Cumberland	315	...	...
Wadesboro town	Anson	3,977	3,744	6.2
Wagram town	Scotland	718	562	27.8
Wake Forest town	Wake	3,148	2,664	18.2
Walkertown (U)	Forsyth	1,652	1,240	33.2
Wallace town	Duplin	2,905	2,285	27.1
Walnut Cove town	Stokes	1,213	1,288	-5.8
Walstonburg town	Greene	176	191	-7.9
Warrensville town	Ashe	224	116	93.1
Warrenton town	Warren	1,035	1,124	-7.9
Warsaw town	Duplin	2,701	2,221	21.6
Washington city	Beaufort	8,961	9,939	-9.8
Washington Park town	Beaufort	517	574	-9.9
Watha town	Pender	181	174	4.0
Waxhaw town	Union	1,248	729	71.2
Waynesville town	Haywood	6,488	6,159	5.3
Weaverville town	Buncombe	1,280	1,041	23.0
Webster town	Jackson	181	166	9.0
Weldon town	Halifax	2,304	2,165	6.4
Wendell town	Wake	1,929	1,620	19.1
West Burlington (U)	Alamance	1,471	...	...
West Concord (U)	Cabarrus	5,347	5,510	-3.0
West Hillsborough (U)	Orange	1,696	1,065	59.2
West Jefferson town	Ashe	889	1,000	-11.1
West Marion (U)	McDowell	3,034	2,335	29.9
West Statesville (U)	Iredell	3,079	...	...
Whispering Pines village	Moore	362	...	...
Whitakers town	Edgecombe / Nash	926	1,004	-7.8
White Lake town	Bladen	232	130	78.5
Whiteville town	Columbus	4,195	4,683	-10.4
Wilkesboro town	Wilkes	1,974	1,568	25.9
Williamston town	Martin	6,570	6,924	-5.1
Wilmington city	New Hanover	46,169	44,013	4.9
Wilson city	Wilson	29,347	28,753	2.1
Wilson Mills town	Johnston	283	280	1.1
Windsor town	Bertie	2,199	1,813	21.3
Winfall town	Perquimans	581	269	116.0
Wingate town	Union	2,569	1,304	97.0
Winston-Salem city	Forsyth	132,913	111,135	19.6
Winterville town	Pitt	1,437	1,418	1.3
Winton town	Hertford	917	835	9.8
Woodland town	Northampton	744	651	14.3
Woodville town	Bertie	253	344	-26.5
Wrightsville Beach town	New Hanover	1,701	723	135.3
Yadkinville town	Yadkin	2,232	1,644	35.8
Yanceyville (U)	Caswell	1,274	1,113	14.5
Yaupon Beach town	Brunswick	334	89	275.3
Youngsville town	Franklin	555	596	-6.9
Zebulon town	Wake	1,839	1,534	19.9

Table 7. Population of Incorporated Places of 10,000 or More: 1900 to 1970

[Data are shown for earliest census for which available. For meaning of symbols, see text]

Places	Population	Change from preceding census	
		Number	Percent
ALBEMARLE			
1970	11,126	-1,135	-9.3
1960	12,261	463	3.9
1950	11,798	7,738	190.6
1940	4,060	567	16.2
1930	3,493	802	29.8
1920	2,691	575	27.2
1910	2,116	734	53.1
1900	1,382	...	...
ASHEBORO			
1970	10,797	1,348	14.3
1960	9,449	1,748	22.7
1950	7,701	720	10.3
1940	6,981	1,960	39.0
1930	5,021	2,462	96.2
1920	2,559	694	37.2
1910	1,865	873	88.0
1900	992	...	...
ASHEVILLE			
1970	57,681	-2,508	-4.2
1960	60,192	7,192	13.6
1950	53,000	1,690	3.3
1940	51,310	1,117	2.2
1930	50,193	21,689	76.1
1920	28,504	9,742	51.9
1910	18,762	4,068	27.7
1900	14,694	...	...
BURLINGTON			
1970	35,930	2,731	8.2
1960	33,199	8,639	35.2
1950	24,560	12,362	101.3
1940	12,198	2,461	25.3
1930	9,737	3,785	63.3
1920	5,952	1,144	23.8
1910	4,808	1,116	30.2
1900	3,692	...	...
CHAPEL HILL			
1970	25,537	12,964	103.1
1960	12,573	3,396	37.0
1950	9,177	5,523	151.1
1940	3,654	955	35.4
1930	2,699	1,216	82.0
1920	1,483	334	29.1
1910	1,149	50	4.5
1900	1,099	...	...
CHARLOTTE			
1970	241,178	39,614	19.7
1960	201,564	67,522	50.4
1950	134,042	33,143	32.8
1940	100,899	18,224	22.0
1930	82,675	36,337	78.4
1920	46,338	12,324	36.2
1910	34,014	15,923	88.0
1900	18,091	...	...
CONCORD			
1970	18,464	665	3.7
1960	17,799	1,313	8.0
1950	16,486	914	5.9
1940	15,572	3,752	31.7
1930	11,820	1,917	19.4
1920	9,903	1,188	13.6
1910	8,715	805	10.2
1900	7,910	...	...
DURHAM			
1970	95,438	17,136	21.9
1960	78,302	6,991	9.8
1950	71,311	11,116	18.5
1940	60,195	8,158	15.7
1930	52,037	30,318	139.6
1920	21,719	3,478	19.1
1910	18,241	11,562	173.1
1900	6,679	...	...
EDEN			
1970	15,871	...	...
ELIZABETH CITY			
1970	14,069	7	-
1960	14,062	1,377	10.9
1950	12,685	1,121	9.7
1940	11,564	1,527	15.2
ELIZABETH CITY--Con.			
1930	10,037	1,112	12.5
1920	8,925	513	6.1
1910	8,412	2,064	32.5
1900	6,348	...	...
FAYETTEVILLE			
1970	53,510	6,404	13.6
1960	47,106	12,391	35.7
1950	34,715	17,287	99.2
1940	17,428	4,379	33.6
1930	13,049	4,172	47.0
1920	8,877	1,832	26.0
1910	7,045	2,375	50.9
1900	4,670	...	...
GASTONIA			
1970	47,142	9,866	26.5
1960	37,276	14,207	61.6
1950	23,069	1,756	8.2
1940	21,313	4,220	24.7
1930	17,093	4,222	32.8
1920	12,871	7,112	123.5
1910	5,759	1,149	24.9
1900	4,610	...	...
GOLDSBORO			
1970	26,810	-2,063	-7.1
1960	28,873	7,419	34.6
1950	21,454	4,180	24.2
1940	17,274	2,289	15.3
1930	14,985	3,689	32.7
1920	11,296	5,189	85.0
1910	6,107	230	3.9
1900	5,877	...	...
GREENSBORO			
1970	144,076	24,502	20.5
1960	119,574	45,185	60.7
1950	74,389	15,070	25.4
1940	59,319	5,750	10.7
1930	53,569	33,708	169.7
1920	19,861	3,966	25.0
1910	15,895	5,860	58.4
1900	10,035	...	...
GREENVILLE			
1970	29,063	6,203	27.1
1960	22,860	6,136	36.7
1950	16,724	4,050	32.0
1940	12,674	3,480	37.9
1930	9,194	3,422	59.3
1920	5,772	1,671	40.7
1910	4,101	1,536	59.9
1900	2,565	...	...
HENDERSON			
1970	13,896	1,156	9.1
1960	12,740	1,744	15.9
1950	10,996	3,349	43.8
1940	7,647	1,302	20.5
1930	6,345	1,123	21.5
1920	5,222	719	16.0
1910	4,503	757	20.2
1900	3,746	...	...
HICKORY			
1970	20,569	1,241	6.4
1960	19,328	4,573	31.0
1950	14,755	1,268	9.4
1940	13,487	6,124	83.2
1930	7,363	2,287	45.1
1920	5,076	1,360	36.6
1910	3,716	1,181	46.6
1900	2,535	...	...
HIGH POINT			
1970	63,204	1,141	1.8
1960	62,063	22,090	55.3
1950	39,973	1,478	3.8
1940	38,495	1,750	4.8
1930	36,745	22,443	156.9
1920	14,302	4,777	50.2
1910	9,525	5,362	128.8
1900	4,163	...	...
JACKSONVILLE			
1970	16,021	2,530	18.8
1960	13,491	9,531	240.7
1950	3,960	3,087	353.6
1940	873	90	11.5
1930	783	127	19.4
1920	656	151	29.9
1910	505	196	63.4
1900	309	...	...
KINSTON			
1970	22,309	-2,510	-10.1
1960	24,819	6,483	35.4
1950	18,336	2,948	19.2
1940	15,388	4,026	35.4
1930	11,362	1,591	16.3
1920	9,771	2,776	39.7
1910	6,995	2,889	70.4
1900	4,106	...	...
LENOIR			
1970	14,705	4,448	43.4
1960	10,257	2,369	30.0
1950	7,888	290	3.8
1940	7,598	1,066	16.3
1930	6,532	2,814	75.7
1920	3,718	354	10.5
1910	3,364	2,068	159.6
1900	1,296	...	...
LEXINGTON			
1970	17,205	1,112	6.9
1960	16,093	2,522	18.6
1950	13,571	3,021	28.6
1940	10,550	898	9.3
1930	9,652	4,398	83.7
1920	5,254	1,091	26.2
1910	4,163	2,723	189.1
1900	1,440	...	...
LUMBERTON			
1970	16,961	1,656	10.8
1960	15,305	6,119	66.6
1950	9,186	3,383	58.3
1940	5,803	1,663	40.2
1930	4,140	1,449	53.8
1920	2,691	461	20.7
1910	2,230	1,381	162.7
1900	849	...	...
MONROE			
1970	11,282	400	3.7
1960	10,882	742	7.3
1950	10,140	3,665	56.6
1940	6,475	375	6.1
1930	6,100	2,016	49.4
1920	4,084	2	-
1910	4,082	1,655	68.2
1900	2,427	...	...
MORGANTON			
1970	13,625	4,439	48.3
1960	9,186	875	10.5
1950	8,311	641	8.4
1940	7,670	1,669	27.8
1930	6,001	3,134	109.3
1920	2,867	155	5.7
1910	2,712	774	39.9
1900	1,938	...	...
NEW BERN			
1970	14,660	-1,057	-6.7
1960	15,717	-95	-0.6
1950	15,812	3,997	33.8
1940	11,815	-166	-1.4
1930	11,981	-217	-1.8
1920	12,198	2,237	22.5
1910	9,961	871	9.6
1900	9,090	...	...
RALEIGH			
1970	121,577	27,646	29.4
1960	93,931	28,252	43.0
1950	65,679	18,782	40.0
1940	46,897	9,518	25.5
1930	37,379	12,961	53.1
1920	24,418	5,200	27.1
1910	19,218	5,575	40.9
1900	13,643	...	...

Table 7. Population of Incorporated Places of 10,000 or More: 1900 to 1970–Continued

[Data are shown for earliest census for which available. For meaning of symbols, see text]

Places	Population	Change from preceding census	
		Number	Percent
REIDSVILLE			
1970	13,636	-631	-4.4
1960	14,267	2,559	21.9
1950	11,708	1,321	12.7
1940	10,387	3,536	51.6
1930	6,851	1,518	28.5
1920	5,333	505	10.5
1910	4,828	1,566	48.0
1900	3,262	...	...
ROANOKE RAPIDS			
1970	13,508	188	1.4
1960	13,320	5,164	63.3
1950	8,156	-389	-4.6
1940	8,545	5,141	151.0
1930	3,404	35	1.0
1920	3,369	1,699	101.7
1910	1,670	661	65.5
1900	1,009	...	...
ROCKY MOUNT			
1970	34,284	2,137	6.6
1960	32,147	4,450	16.1
1950	27,697	2,129	8.3
1940	25,568	4,156	19.4
1930	21,412	8,670	68.0
1920	12,742	4,691	58.3
1910	8,051	5,114	174.1
1900	2,937	...	...
SALISBURY			
1970	22,515	1,218	5.7
1960	21,297	1,195	5.9
1950	20,102	1,065	5.6
1940	19,037	2,086	12.3
1930	16,951	3,067	22.1
1920	13,884	6,731	94.1
SALISBURY--Con.			
1910	7,153	876	14.0
1900	6,277	...	...
SANFORD			
1970	11,716	-537	-4.4
1960	12,253	2,240	22.4
1950	10,013	5,053	101.9
1940	4,960	707	16.6
1930	4,253	1,276	42.9
1920	2,977	695	30.5
1910	2,282	1,238	118.6
1900	1,044	...	...
SHELBY			
1970	16,328	-1,370	-7.7
1960	17,698	2,190	14.1
1950	15,508	1,471	10.5
1940	14,037	3,248	30.1
1930	10,789	7,180	198.9
1920	3,609	482	15.4
1910	3,127	1,253	66.9
1900	1,874	...	...
STATESVILLE			
1970	19,996	152	0.8
1960	19,844	2,943	17.4
1950	16,901	5,461	47.7
1940	11,440	950	9.1
1930	10,490	2,595	32.9
1920	7,895	3,296	71.7
1910	4,599	1,458	46.4
1900	3,141	...	...
THOMASVILLE			
1970	15,230	40	0.3
1960	15,190	4,036	36.2
THOMASVILLE--Con.			
1950	11,154	113	1.0
1940	11,041	951	9.4
1930	10,090	4,414	77.8
1920	5,676	1,799	46.4
1910	3,877	3,126	416.2
1900	751	...	...
WILMINGTON			
1970	46,169	2,156	4.9
1960	44,013	-1,030	-2.3
1950	45,043	11,636	34.8
1940	33,407	1,137	3.5
1930	32,270	-1,102	-3.3
1920	33,372	7,624	29.6
1910	25,748	4,772	22.7
1900	20,976	...	...
WILSON			
1970	29,347	594	2.1
1960	28,753	5,743	25.0
1950	23,010	3,776	19.6
1940	19,234	6,621	52.5
1930	12,613	2,001	18.9
1920	10,612	3,895	58.0
1910	6,717	3,192	90.6
1900	3,525	...	...
WINSTON-SALEM[1]			
1970	132,913	21,778	19.6
1960	111,135	23,324	26.6
1950	87,811	7,996	10.0
1940	79,815	4,541	6.0
1930	75,274	26,879	55.5
1920	48,395	25,695	113.2
1910	22,700	9,050	66.3
1900	13,650	...	...

[1]Winston city and Salem town consolidated as Winston-Salem city between 1910 and 1920. Figures shown for 1910 and 1900 represent combined population of Winston and Salem.

Table 8. Population in 1970 of Areas Annexed Between 1960 and 1970

[For meaning of symbols, see text]

Incorporated Places of 2,000 or More, 1960	1970 population			1960 population	Change, 1960 to 1970, in 1960 area
	Total	In 1960 area	In annexed area		
All places..	1,832,892	1,598,788	234,104	1,610,586	-11,798
Ahoskie town.....	5,105	4,664	441	4,583	81
Albemarle town.....	11,126	10,783	343	12,261	-1,478
Asheboro town.....	10,797	7,855	2,942	9,449	-1,594
Asheville city.....	57,681	55,567	2,114	60,192	-4,625
Ayden town.....	3,450	3,352	98	3,108	244
Beaufort town.....	3,368	2,342	1,026	2,922	-580
Belmont city.....	4,814	4,543	271	5,007	-464
Bessemer City town..	5,217	5,027	190	4,017	1,010
Boone town.....	8,754	6,440	2,314	3,686	2,754
Brevard town.....	5,243	4,822	421	4,857	-35
Burlington city.....	35,930	34,185	1,745	33,199	986
Canton town.....	5,158	4,571	587	5,068	-497
Cary town.....	7,430	5,140	2,290	3,356	1,784
Chapel Hill town....	25,537	12,066	13,471	12,573	-507
Charlotte city.....	241,178	218,427	22,751	201,564	16,863
Cherryville city....	5,258	3,955	1,303	3,607	348
Clayton town.....	3,103	2,786	317	2,656	130
Clinton town.....	7,157	6,402	755	7,461	-1,059
Concord city.....	18,464	17,079	1,385	17,799	-720
Conover town.....	3,355	3,218	137	2,281	937
Dallas town.....	4,059	4,019	40	3,270	749
Davidson town.....	2,931	2,462	469	2,573	-111
Dunn town.....	8,302	6,848	1,454	7,566	-718
Durham city.....	95,438	76,930	18,508	78,302	-1,372
Edenton town.....	4,766	4,240	526	4,458	-218
Elizabeth City city.	14,069	12,664	1,405	14,062	-1,398
Elkin town.....	2,899	2,863	36	2,868	-5
Fairmont town.....	2,827	2,541	286	2,286	255
Farmville town.....	4,424	4,069	355	3,997	72
Fayetteville city...	53,510	42,020	11,490	47,106	-5,086
Forest City town....	7,179	5,884	1,295	6,556	-672
Franklin town.....	2,336	2,293	43	2,173	120
Garner town.....	4,923	4,594	329	3,451	1,143
Gastonia city.....	47,142	35,603	11,539	37,276	-1,673
Goldsboro city.....	26,810	25,269	1,541	28,873	-3,604
Graham town.....	8,172	8,008	164	7,723	285
Granite Falls town..	2,388	2,244	144	2,644	-400
Greensboro city.....	144,076	136,421	7,655	119,574	16,847
Greenville city.....	29,063	22,924	6,139	22,860	64
Hamlet town.....	4,627	3,796	831	4,460	-664
Havelock town.....	5,283	3,012	2,271	2,433	579
Henderson city.....	13,896	13,112	784	12,740	372
Hendersonville city.	6,443	5,605	838	5,911	-306
Hertford town.....	2,023	1,720	303	2,068	-348
Hickory city.....	20,569	19,329	1,240	19,328	1
High Point city.....	63,204	63,087	117	62,063	1,024
Jacksonville city...	16,021	11,771	4,250	13,491	-1,720
Kernersville town...	4,815	3,639	1,176	2,942	697
Kings Mountain city.	8,465	7,708	757	8,008	-300
Kinston city.....	22,309	21,616	693	24,819	-3,203
Laurinburg city.....	8,859	8,590	269	8,242	348
Lenoir town.....	14,705	10,914	3,791	10,257	657
Lexington city.....	17,205	15,147	2,058	16,093	-946
Lincolnton town.....	5,293	5,155	138	5,699	-544
Longview town.....	3,360	2,844	516	2,997	-153
Louisburg town.....	2,941	2,844	97	2,862	-18
Lowell town.....	3,307	3,303	4	2,784	519
Lumberton city.....	16,961	15,027	1,934	15,305	-278
Maiden town.....	2,416	2,197	219	2,039	158
Marion town.....	3,335	3,131	204	3,345	-214
Mayodan town.....	2,875	2,420	455	2,366	54
Monroe city.....	11,282	11,072	210	10,882	190
Mooresville town.....	8,808	7,120	1,688	6,918	202
Morehead City town...	5,233	5,226	7	5,583	-357
Morganton town.....	13,625	8,727	4,898	9,186	-459
Mount Airy town.....	7,325	5,485	1,840	7,055	-1,570
Mount Holly city.....	5,107	4,289	818	4,037	252
Mount Olive town.....	4,914	4,762	152	4,673	89
Murfreesboro town....	3,508	3,397	111	2,643	754
New Bern city.....	14,660	12,653	2,007	15,717	-3,064
Newton town.....	7,857	6,780	1,077	6,658	122
North Wilkesboro town	3,357	3,116	241	4,197	-1,081
Oxford town.....	7,178	6,733	445	6,978	-245
Plymouth town.....	4,774	4,505	269	4,666	-161
Raeford town.....	3,180	3,180	-	3,058	122
Raleigh city.....	121,577	107,589	13,988	93,931	13,658
Randleman town.....	2,312	2,312	-	2,232	80
Red Springs town.....	3,383	2,285	1,098	2,767	-482
Roanoke Rapids city..	13,508	13,508	-	13,320	188
Rockingham town.....	5,852	5,617	235	5,512	105
Rocky Mount city.....	34,284	30,805	3,479	32,147	-1,342
Roxboro city.....	5,370	5,244	126	5,147	97
Rutherfordton town...	3,245	3,153	92	3,392	-239
St. Pauls town.....	2,011	1,918	93	2,249	-331
Salisbury city.....	22,515	19,670	2,845	21,297	-1,627
Sanford city.....	11,716	10,353	1,363	12,253	-1,900
Scotland Neck town...	2,869	2,658	211	2,974	-316
Selma town.....	4,356	3,115	1,241	3,102	13
Shelby city.....	16,328	16,028	300	17,698	-1,670
Smithfield town.....	6,677	5,467	1,210	6,117	-650
Southern Pines town..	5,937	5,806	131	5,198	608
Statesville city.....	19,996	19,982	14	19,844	138
Tarboro town.....	9,425	7,372	2,053	8,411	-1,039
Thomasville city.....	15,230	15,139	91	15,190	-51
Valdese town.....	3,182	2,803	379	2,941	-138
Wadesboro town.....	3,977	3,858	119	3,744	114
Wallace town.....	2,905	2,313	592	2,285	28
Warsaw town.....	2,701	2,701	-	2,221	480
Washington city.....	8,961	8,324	637	9,939	-1,615
Waynesville town.....	6,488	6,411	77	6,159	252
Weldon town.....	2,304	1,777	527	2,165	-388
Whiteville town.....	4,195	4,195	-	4,683	-488
Wilmington city.....	46,169	35,143	11,026	44,013	-8,870
Wilson city.....	29,347	27,105	2,242	28,753	-1,648
Winston-Salem city...	132,913	98,005	34,908	111,135	-13,130

Table 9. Population and Land Area of Counties: 1970 and 1960

[For meaning of symbols, see text]

Urban and Rural	Land area in square miles, 1970	1970 population								1960 population			Percent change, 1960 to 1970		
		Total		Urban				Rural							
		Number	Per square mile	Total	Percent of total	Urbanized areas	Other urban	Total	Places of 1,000 to 2,500	Other rural	Total	Urban	Rural	Total	Urban	Rural
The State	48,798	5,082,059	104.1	2,285,168	45.0	1,212,432	1,072,736	2,796,891	246,084	2,550,807	4,556,155	1,801,921	2,754,234	11.5	26.8	1.5
Alamance	428	96,362	225.1	50,497	52.4	-	50,497	45,865	8,252	37,613	85,674	43,865	41,809	12.5	15.1	9.7
Alexander	259	19,466	75.2	-	-	-	-	19,466	2,232	17,234	15,625	-	15,625	24.6	...	24.6
Alleghany	225	8,134	36.2	-	-	-	-	8,134	1,304	6,830	7,734	-	7,734	5.2	...	5.2
Anson	533	23,488	44.1	3,977	16.9	-	3,977	19,511	-	19,511	24,962	3,744	21,218	-5.9	6.2	-8.1
Ashe	426	19,571	45.9	-	-	-	-	19,571	-	19,571	19,768	-	19,768	-1.0	...	-1.0
Avery	245	12,655	51.7	-	-	-	-	12,655	-	12,655	12,009	-	12,009	5.4	...	5.4
Beaufort	826	35,980	43.6	8,961	24.9	-	8,961	27,019	2,259	24,760	36,014	9,939	26,075	-0.1	-9.9	3.6
Bertie	698	20,528	29.4	-	-	-	-	20,528	2,199	18,329	24,350	-	24,350	-15.7	...	-15.7
Bladen	883	26,477	30.0	-	-	-	-	26,477	3,123	23,354	28,881	-	28,881	-8.3	...	-8.3
Brunswick	856	24,223	28.3	-	-	-	-	24,223	2,220	22,003	20,278	-	20,278	19.5	...	19.5
Buncombe	657	145,056	220.8	75,655	52.2	72,451	3,204	69,401	7,464	61,937	130,074	68,592	61,482	11.5	10.3	12.9
Burke	511	60,364	118.1	17,186	28.5	-	17,186	43,178	1,431	41,747	52,701	12,127	40,574	14.5	41.7	6.4
Cabarrus	363	74,629	205.6	47,763	64.0	-	47,763	26,866	3,524	23,342	68,137	46,162	21,975	9.5	3.5	22.3
Caldwell	469	56,699	120.9	17,525	30.9	-	17,525	39,174	2,388	36,786	49,552	12,901	36,651	14.4	35.8	6.9
Camden	239	5,453	22.8	-	-	-	-	5,453	-	5,453	5,598	-	5,598	-2.6	...	-2.6
Carteret	536	31,603	59.0	8,601	27.2	-	8,601	23,002	3,368	19,634	[1]27,438	8,505	[1]18,933	15.2	1.1	21.5
Caswell	428	19,055	44.5	-	-	-	-	19,055	1,274	17,781	19,912	-	19,912	-4.3	...	-4.3
Catawba	394	90,873	230.6	38,943	42.9	-	38,943	51,930	4,741	47,189	73,191	32,257	40,934	24.2	20.7	26.9
Chatham	709	29,554	41.7	4,689	15.9	-	4,689	24,865	1,447	23,418	26,785	4,455	22,330	10.3	5.3	11.4
Cherokee	452	16,330	36.1	-	-	-	-	16,330	3,466	12,864	16,335	-	16,335	-	...	-
Chowan	173	10,764	62.2	4,766	44.3	-	4,766	5,998	-	5,998	11,729	4,458	7,271	-8.2	6.9	-17.5
Clay	209	5,180	24.8	-	-	-	-	5,180	-	5,180	5,526	-	5,526	-6.3	...	-6.3
Cleveland	468	72,556	155.0	24,651	34.0	-	24,651	47,905	2,284	45,621	66,048	25,706	40,342	9.9	-4.1	18.7
Columbus	945	46,937	49.7	4,195	8.9	-	4,195	42,742	5,652	37,090	48,973	4,683	44,290	-4.2	-10.4	-3.5
Craven	699	62,554	89.5	34,549	55.2	-	34,549	28,005	-	28,005	58,773	15,717	43,056	6.4	119.8	-35.0
Cumberland	654	212,042	324.2	161,370	76.1	161,370	-	50,672	1,721	48,951	148,418	70,183	78,235	42.9	129.9	-35.2
Currituck	246	6,976	28.4	-	-	-	-	6,976	-	6,976	6,601	-	6,601	5.7	...	5.7
Dare	391	6,995	17.9	-	-	-	-	6,995	-	6,995	5,935	-	5,935	17.9	...	17.9
Davidson	549	95,627	174.2	35,450	37.1	18,245	17,205	60,177	1,017	59,160	79,493	31,283	48,210	20.3	13.3	24.8
Davie	265	18,855	71.2	2,529	13.4	-	2,529	16,326	1,115	15,211	16,728	-	16,728	12.7	...	-2.4
Duplin	815	38,015	46.6	5,648	14.9	-	5,648	32,367	2,604	29,763	40,270	29	40,241	-5.6	1,000+	-19.6
Durham	295	132,681	449.8	100,768	75.9	100,764	4	31,913	2,267	29,646	111,995	84,642	27,353	18.5	19.1	16.7
Edgecombe	510	52,341	102.6	24,677	47.1	-	24,677	27,664	1,379	26,285	54,226	23,236	30,990	-3.5	6.2	-10.7
Forsyth	419	214,348	511.6	147,399	68.8	142,584	4,815	66,949	6,352	60,597	189,428	131,118	58,310	13.2	12.4	14.8
Franklin	491	26,820	54.6	2,941	11.0	-	2,941	23,879	1,459	22,420	28,755	2,862	25,893	-6.7	2.8	-7.8
Gaston	356	148,415	416.9	89,523	60.3	-	89,523	58,892	12,534	46,358	127,074	78,537	48,537	16.8	14.0	21.3
Gates	337	8,524	25.3	-	-	-	-	8,524	-	8,524	9,254	-	9,254	-7.9	...	-7.9
Graham	292	6,562	22.5	-	-	-	-	6,562	-	6,562	6,432	-	6,432	2.0	...	2.0
Granville	537	32,762	61.0	10,716	32.7	-	10,716	22,046	1,405	20,641	33,110	6,978	26,132	-1.1	53.6	-15.6
Greene	267	14,967	56.1	-	-	-	-	14,967	1,359	13,608	16,741	-	16,741	-10.6	...	-10.6
Guilford	655	288,590	440.6	220,127	76.3	220,127	-	68,463	1,177	67,286	246,520	187,552	58,968	17.1	17.4	16.1
Halifax	734	53,884	73.4	19,649	36.5	-	19,649	34,235	6,194	28,041	58,956	19,272	39,684	-8.6	2.0	-13.7
Harnett	603	49,667	82.4	11,154	22.5	-	11,154	38,513	5,661	32,852	48,236	10,749	37,487	3.0	3.8	2.7
Haywood	551	41,710	75.7	11,646	27.9	-	11,646	30,064	3,296	26,768	39,711	11,227	28,484	5.0	3.7	5.5
Henderson	378	42,804	113.2	12,003	28.0	-	12,003	30,801	3,572	27,229	36,163	5,911	30,252	18.4	103.1	1.8
Hertford	353	23,529	66.7	8,613	36.6	-	8,613	14,916	-	14,916	22,718	7,226	15,492	3.6	19.2	-3.7
Hoke	389	16,436	42.3	3,180	19.3	-	3,180	13,256	-	13,256	16,356	3,058	13,298	0.5	4.0	-0.3
Hyde	613	5,571	9.1	-	-	-	-	5,571	-	5,571	5,765	-	5,765	-3.4	...	-3.4
Iredell	572	72,197	126.2	31,883	44.2	-	31,883	40,314	-	40,314	62,526	26,762	35,764	15.5	19.1	12.7
Jackson	491	21,593	44.0	-	-	-	-	21,593	1,561	20,032	17,780	-	17,780	21.4	...	21.4
Johnston	797	61,737	77.5	14,136	22.9	-	14,136	47,601	5,738	41,863	62,936	12,521	50,415	-1.9	12.9	-5.6
Jones	467	9,779	20.9	-	-	-	-	9,779	-	9,779	11,005	-	11,005	-11.1	...	-11.1
Lee	256	30,467	119.0	11,716	38.5	-	11,716	18,751	-	18,751	26,561	12,253	14,308	14.7	-4.4	31.1
Lenoir	400	55,204	138.0	24,867	45.0	-	24,867	30,337	312	30,025	55,276	24,819	30,457	-0.1	0.2	-0.4
Lincoln	297	32,682	110.0	5,293	16.2	-	5,293	27,389	4,476	22,913	28,814	5,699	23,115	13.4	-7.1	18.5
McDowell	436	30,648	70.3	9,384	30.6	-	9,384	21,264	-	21,264	26,742	3,345	23,397	14.6	180.5	-9.1

Table 9. **Population and Land Area of Counties: 1970 and 1960**—Continued

[For meaning of symbols, see text]

Urban and Rural	Land area in square miles, 1970	1970 population								1960 population			Percent change, 1960 to 1970		
		Total		Urban				Rural							
		Number	Per square mile	Total	Percent of total	Urbanized areas	Other urban	Total	Places of 1,000 to 2,500	Other rural	Total	Urban	Rural	Total	Urban	Rural
Macon	513	15,788	30.8	-	-	-	-	15,788	2,336	13,452	14,935	-	14,935	5.7	...	5.7
Madison	450	16,003	35.6	-	-	-	-	16,003	1,623	14,380	17,217	-	17,217	-7.1	...	-7.1
Martin	455	24,730	54.4	6,570	26.6	-	6,570	18,160	1,910	16,250	27,139	6,924	20,215	-8.9	-5.1	-10.2
Mecklenburg	530	354,656	669.2	282,461	79.6	279,530	2,931	72,195	4,782	67,413	272,111	212,124	59,987	30.3	33.2	20.4
Mitchell	215	13,447	62.5	-	-	-	-	13,447	2,333	11,114	13,906	2,504	11,402	-3.3	-100.0	17.9
Montgomery	488	19,267	39.5	-	-	-	-	19,267	4,959	14,308	18,408	-	18,408	4.7	...	4.7
Moore	704	39,048	55.5	5,937	15.2	-	5,937	33,111	4,741	28,370	36,733	5,198	31,535	6.3	14.2	5.0
Nash	544	59,122	108.7	19,032	32.2	-	19,032	40,090	3,004	37,086	61,002	17,322	43,680	-3.1	9.9	-8.2
New Hanover	185	82,996	448.6	57,645	69.5	57,645	-	25,351	3,364	21,987	71,742	49,533	22,209	15.7	16.4	14.1
Northampton	536	24,009	44.8	-	-	-	-	24,009	2,359	21,650	26,811	-	26,811	-10.5	...	-10.5
Onslow	765	103,126	134.8	59,269	57.5	-	59,269	43,857	1,207	42,650	[1]86,208	17,655	[1]68,553	19.6	235.7	-36.0
Orange	400	57,707	144.3	29,005	50.3	-	29,005	28,702	3,326	25,376	42,970	12,573	30,397	34.3	130.7	-5.6
Pamlico	338	9,467	28.0	-	-	-	-	9,467	-	9,467	9,850	-	9,850	-3.9	...	-3.9
Pasquotank	228	26,824	117.6	14,069	52.4	-	14,069	12,755	-	12,755	25,630	14,062	11,568	4.7	-	10.3
Pender	871	18,149	20.8	-	-	-	-	18,149	1,744	16,405	18,508	-	18,508	-1.9	...	-1.9
Perquimans	246	8,351	33.9	-	-	-	-	8,351	2,023	6,328	9,178	-	9,178	-9.0	...	-9.0
Person	401	25,914	64.6	5,370	20.7	-	5,370	20,544	1,485	19,059	26,394	5,147	21,247	-1.8	4.3	-3.3
Pitt	655	73,900	112.8	36,937	50.0	-	36,937	36,963	4,499	32,464	69,942	29,965	39,977	5.7	23.3	-7.5
Polk	239	11,735	49.1	-	-	-	-	11,735	1,951	9,784	11,395	-	11,395	3.0	...	3.0
Randolph	798	76,358	95.7	23,060	30.2	7,427	15,633	53,298	8,963	44,335	61,497	15,579	45,918	24.2	48.0	16.1
Richmond	475	39,889	84.0	13,337	33.4	-	13,337	26,552	1,284	25,268	39,202	13,183	26,019	1.8	1.2	2.0
Robeson	949	84,842	89.4	23,171	27.3	-	23,171	61,671	7,236	54,435	89,102	18,072	71,030	-4.8	28.2	-13.2
Rockingham	569	72,402	127.2	32,382	44.7	-	32,382	40,020	3,048	36,972	69,629	28,641	40,988	4.0	13.1	-2.4
Rowan	523	90,035	172.2	37,931	42.1	-	37,931	52,104	12,382	39,722	82,817	39,060	43,757	8.7	-2.9	19.1
Rutherford	563	47,337	84.1	14,272	30.1	-	14,272	33,065	1,307	31,758	45,091	14,030	31,061	5.0	1.7	6.5
Sampson	945	44,954	47.6	7,157	15.9	-	7,157	37,797	1,235	36,562	48,013	7,461	40,552	-6.4	-4.1	-6.8
Scotland	319	26,929	84.4	8,859	32.9	-	8,859	18,070	2,371	15,699	25,183	8,242	16,941	6.9	7.5	6.7
Stanly	398	42,822	107.6	11,126	26.0	-	11,126	31,696	3,522	28,174	40,873	12,261	28,612	4.8	-9.3	10.8
Stokes	457	23,782	52.0	-	-	-	-	23,782	2,246	21,536	22,314	-	22,314	6.6	...	6.6
Surry	536	51,415	95.9	12,859	25.0	-	12,859	38,556	4,135	34,421	48,205	9,923	38,282	6.7	29.6	0.7
Swain	524	7,861	15.0	-	-	-	-	7,861	1,290	6,571	8,387	-	8,387	-6.3	...	-6.3
Transylvania	382	19,713	51.6	5,243	26.6	-	5,243	14,470	-	14,470	16,372	4,857	11,515	20.4	7.9	25.7
Tyrrell	390	3,806	9.8	-	-	-	-	3,806	-	3,806	4,520	-	4,520	-15.8	...	-15.8
Union	639	54,714	85.6	13,851	25.3	-	13,851	40,863	2,653	38,210	44,670	10,882	33,788	22.5	27.3	20.9
Vance	249	32,691	131.3	13,896	42.5	-	13,896	18,795	3,840	14,955	32,002	12,740	19,262	2.2	9.1	-2.4
Wake	858	228,453	266.3	159,013	69.6	152,289	6,724	69,440	5,960	63,480	169,082	106,791	62,291	35.1	48.9	11.5
Warren	424	15,810	37.3	-	-	-	-	15,810	1,035	14,775	19,652	-	19,652	-19.6	...	-19.6
Washington	343	14,038	40.9	4,774	34.0	-	4,774	9,264	-	9,264	13,488	4,666	8,822	4.1	2.3	5.0
Watauga	317	23,404	73.8	8,754	37.4	-	8,754	14,650	-	14,650	17,529	3,686	13,843	33.5	137.5	5.8
Wayne	557	85,408	153.3	39,854	46.7	-	39,854	45,554	3,690	41,864	82,059	33,517	48,542	4.1	18.9	-6.2
Wilkes	757	49,524	65.4	3,357	6.8	-	3,357	46,167	1,974	44,193	45,269	4,197	41,072	9.4	-20.0	12.4
Wilson	375	57,486	153.3	29,347	51.1	-	29,347	28,139	1,201	26,938	57,716	28,753	28,963	-0.4	2.1	-2.9
Yadkin	336	24,599	73.2	-	-	-	-	24,599	3,891	20,708	22,804	-	22,804	7.9	...	7.9
Yancey	312	12,629	40.5	-	-	-	-	12,629	1,348	11,281	14,008	-	14,008	-9.8	...	-9.8

[1]Revised since publication of 1960 reports.

Table 10. Population of County Subdivisions: 1970 and 1960

[Total population of a place in two or more county subdivisions appears in table 6. County subdivision figures for 1960 do not necessarily add to county totals. For meaning of symbols, see text]

County Subdivisions	1970	1960	Percent change
Alamance County	96,362	85,674	12.5
Twp. 1, Patterson	2,555	2,321	10.1
Twp. 2, Cable	2,893	2,313	25.1
Twp. 3, Boon Station	13,418	9,567	40.3
Burlington city (part)[1]	2,531	328	671.6
Elon College town[1]	2,150	1,284	67.4
Gibsonville town (part)[1]	842	569	48.0
Glen Raven (U) (part)	2,468	2,418	2.1
West Burlington (U) (part)	742	...	...
Twp. 4, Morton	3,151	2,524	24.8
Twp. 5, Faucette	2,908	2,816	3.3
Twp. 6, Graham	18,358	16,271	12.8
Burlington city (part)[1]	6,734	5,660	19.0
Graham town (part)[1]	8,160	7,696	6.0
Twp. 7, Albright	1,522	1,466	3.8
Twp. 8, Newlin	2,568	2,317	10.8
Twp. 9, Thompson	2,878	2,692	6.9
Twp. 10, Melville	6,505	5,855	11.1
Mebane town (part)	2,247	2,186	2.8
Twp. 11, Pleasant Grove	2,677	2,420	10.6
Twp. 12, Burlington	32,647	32,000	2.0
Burlington city (part)[1]	26,665	27,211	-2.0
Glen Raven (U) (part)	380	...	...
Morgantown (U)	3,547	...	...
West Burlington (U) (part)	729	...	...
Twp. 13, Haw River	4,282	3,112	37.6
Graham town (part)	12	27	-55.6
Haw River (U)	1,542	1,396	10.5
Alexander County	19,466	15,625	24.6
Ellendale township	2,173	1,892	14.9
Gwaltneys township	1,382	1,257	9.9
Little River township	537	500	7.4
Millers township	809	638	26.8
Sharpes township	3,092	2,764	11.9
Stony Point (U)	1,001	1,015	-1.4
Sugar Loaf township	796	858	-7.2
Taylorsville township	7,063	5,810	21.6
Taylorsville town[2]	1,231	1,470	-16.3
Wittenberg township	3,614	1,906	89.6
Alleghany County	8,134	7,734	5.2
Cherry Lane township	1,004	848	18.4
Cranberry township	441	460	-4.1
Gap Civil township	2,862	2,475	15.6
Sparta town	1,304	1,047	24.5
Glade Creek township	1,940	1,870	3.7
Piney Creek township	642	658	-2.4
Prathers Creek township	707	867	-18.5
Whitehead township	538	556	-3.2
Anson County	23,488	24,962	-5.9
Ansonville township	2,019	1,940	4.1
Ansonville town	694	558	24.4
Burnsville township	1,399	1,398	0.1
Gulledge township	2,140	2,527	-15.3
Lanesboro township	3,142	3,069	2.4
Peachland town	556	563	-1.2
Polkton town	845	530	59.4
Lilesville township	3,826	3,853	-0.7
Lilesville town	641	635	0.9
Morven township	1,929	2,280	-15.4
McFarlan town	140	161	-13.0
Morven town	562	518	8.5
Wadesboro township	8,596	9,269	-7.3
South Wadesboro town	109	189	-42.3
Wadesboro town[3]	3,977	3,744	6.2
White Store township	437	626	-30.2
Ashe County	19,571	19,768	-1.0
Chestnut Hill township	522	583	-10.5
Clifton township	1,742	1,619	7.6
Lansing town (part)	77	-	...
Warrensville town	224	116	93.1
Creston township	732	596	22.8
Elk township	476	555	-14.2
Todd town (part)	56	32	75.0
Grassy Creek township	468	524	-10.7
Helton township	713	868	-17.9
Horse Creek township	718	745	-3.6
Lansing town (part)	-	-	...
Hurricane township	554	722	-23.3
Jefferson township	2,829	2,660	6.4
Jefferson town[4]	943	814	15.8
Laurel township	491	505	-2.8
North Fork township	808	879	-8.1
Obids township	870	798	9.0
Oldfields township	1,090	922	18.2
Peak Creek township	985	1,024	-3.8
Pine Swamp township	1,098	1,039	5.7
Piney Creek township	925	1,034	-10.5
Lansing town (part)	206	278	-25.9
Pond Mountain township	315	379	-16.9
Walnut Hill township	1,036	1,006	3.0
West Jefferson township	3,199	3,310	-3.4
West Jefferson town	889	1,000	-11.1
Avery County	12,655	12,009	5.4
Altamont township	1,261	1,120	12.6
Crossnore town	264	277	-4.7
Banner Elk township	1,788	1,498	19.4
Banner Elk town	754	564	33.7
Beech Mountain township	667	756	-11.8
Cranberry township	2,179	2,186	-0.3
Elk Park town	503	460	9.3
Linville township	3,694	3,525	4.8
Newland town	524	564	-7.1
Roaring Creek township	935	899	4.0
Toe River township	1,822	1,824	-0.1
Wilsons Creek township	309	201	53.7
Beaufort County	35,980	36,014	-0.1
Bath township	3,237	3,323	-2.6
Bath town	231	346	-33.2
Chocowinity township	4,661	4,628	0.7
Chocowinity town	566	580	-2.4
Long Acre township	6,976	5,318	31.2
Pinetown town	278	215	29.3
Washington Park town	517	574	-9.9
Pantego township	5,126	5,377	-4.7
Belhaven town	2,259	2,386	-5.3
Pantego town	218	262	-16.8
Richland township	3,626	2,462	4.7
Aurora town[5]	620	449	38.1
Edward town	115	112	2.7
South Creek town	73	82	-11.0
Washington township	12,354	13,906	-11.2
Washington city[5]	8,961	9,939	-9.8
Bertie County	20,528	24,350	-15.7
Colerain township	4,069	4,756	-14.4
Colerain town	373	340	9.7
Powellsville town (part)	223	228	-2.2
Indian Woods township	874	1,183	-26.1
Merry Hill township	630	1,242	-49.3
Mitchells township	2,373	2,860	-17.0
Aulander town (part)	945	1,083	-12.7
Powellsville town (part)	24	31	-22.6
Roxobel township	1,871	2,256	-17.1
Aulander town (part)	2	-	...
Kelford town	295	362	-18.5
Roxobel town	347	452	-23.2
Snake Bite township	1,036	1,206	-14.1
Whites township	2,006	2,029	-1.1
Windsor township	6,141	6,893	-10.9
Askewville town	247	195	26.7
Windsor town[6]	2,199	1,813	21.3
Woodville township	1,528	1,925	-20.6
Lewiston town	327	360	-9.2
Woodville town	253	344	-26.5
Bladen County	26,477	28,881	-8.3
Abbotts township	1,066	1,286	-17.1
Bethel township	2,337	2,374	-1.6
Dublin town	283	366	-22.7
Bladenboro township	5,239	5,603	-6.5
Bladenboro North (U)	1,705	...	...
Bladenboro town	783	774	1.2
Brown Marsh township	1,907	2,004	-4.8
Clarkton town[7]	662	662	-
Carvers Creek township	1,780	2,202	-19.2
Council town	38	56	-32.1
Central township	697	586	18.9

See footnotes at end of table.

Table 10. Population of County Subdivisions: 1970 and 1960–Continued

[Total population of a place in two or more county subdivisions appears in table 6. County subdivision figures for 1960 do not necessarily add to county totals. For meaning of symbols, see text]

County Subdivisions	1970	1960	Percent change
Bladen County--Con.			
Colly township	991	1,070	-7.4
White Lake town	232	130	78.5
Cypress Creek township	665	878	-24.3
Elizabethtown township	5,613	5,540	1.3
Elizabethtown town	1,418	1,625	-12.7
Frenchs Creek township	925	927	-0.2
Hollow township	1,454	1,904	-23.6
Tar Heel town[7]	87	...	...
Lake Creek township	651	722	-9.8
Turnbull township	416	563	-26.1
White Oak township	1,083	1,176	-7.9
Whites Creek township	1,653	2,046	-19.2
Brunswick County	24,223	20,278	19.5
Lockwoods Folly township	4,748	4,289	10.7
Shallotte town (part)[8]	413	418	-1.2
Northwest township	3,356	2,169	54.7
Shallotte township	4,877	4,210	15.8
Ocean Isle Beach town[8]	78	5	1,000+
Shallotte town (part)[8]	184	62	196.8
Sunset Beach town[8]	108	(NA)	(NA)
Smithville township	4,346	3,355	29.5
Boiling Spring Lakes town (part)[8]	92	...	...
Long Beach town	493	102	383.3
Southport city	2,220	2,034	9.1
Yaupon Beach town[8]	334	89	275.3
Town Creek township	5,215	4,363	19.5
Boiling Spring Lakes town (part)[8]	153	...	...
Bolivia town	185	201	-8.0
Waccamaw township	1,681	1,892	-11.2
Buncombe County[9]	145,056	130,074	11.5
Asheville township	74,174	73,975	0.3
Asheville city (part)[9]	57,343	60,185	-4.7
Biltmore Forest town (part)	743	676	9.9
Avery Creek township	2,717	1,342	102.5
Black Mountain township	7,310	7,477	-2.2
Black Mountain town	3,204	1,313	144.0
Broad River township	789	705	11.9
Fairview township	3,348	2,831	18.3
Flat Creek township	1,921	2,162	-11.1
Jupiter town	208	174	19.5
French Broad township	1,727	1,710	1.0
Ivy township[9]	2,705	2,568	5.3
Leicester township	7,581	5,629	34.7
Asheville city (part)[9]	229	1	800.0
Limestone township	8,947	5,029	77.9
Biltmore Forest town (part)	555	328	69.2
Royal Pines (U)	2,041	...	...
Skyland (U)	2,177	...	...
Lower Hominy township	8,302	6,264	32.5
Asheville city (part)[9]	109	3	533.3
Reems Creek township	6,182	4,376	41.3
Weaverville town	1,280	1,041	23.0
Sandy Mush township	665	726	-8.4
Swannanoa township	10,547	8,611	22.5
Swannanoa (U)	1,966	2,189	-10.2
Upper Hominy township	8,141	6,669	22.1
Burke County	60,364	52,701	14.5
Drexel township	4,563	2,594	75.9
Drexel town[10]	1,431	1,146	24.9
Valdese town (part)[10]	-	...	...
Icard township	11,040	8,692	27.0
Hickory city (part)[10]	110	...	...
Hildebran town	481	518	-7.1
Longview town (part)[10]	269	...	...
Rhodhiss town (part)	312	328	-4.9
Jonas Ridge township	488	457	6.8
Linville township	1,078	1,282	-15.9
Lovelady township	6,630	7,010	-5.4
Valdese town (part)[10]	3,182	2,941	8.2
Lower Creek township	1,389	1,168	18.9
Lower Fork township	1,722	1,417	21.5
Morganton township	22,389	21,274	5.2
Morganton town[10]	13,625	9,186	48.3
Quaker Meadow township	3,500	2,277	53.7
Silver Creek township	5,555	4,394	26.4
Glen Alpine town[10]	797	734	8.6
Smoky Creek township	442	279	58.4
Upper Creek township	753	508	48.2
Upper Fork township	815	1,349	-39.6
Cabarrus County	74,629	68,137	9.5
Twp. 1, Harrisburg[11]	3,003	2,104	42.7
Twp. 2, Poplar Tent	4,344	3,584	21.2
West Concord (U) (part)	761	832	-8.5
Twp. 3, Odell[11]	1,619	1,299	24.6
Twp. 4, Kannapolis[11]	28,260	26,286	7.5
Concord North (U)	2,350	2,199	6.9
Kannapolis (U) (part)	23,952	22,853	4.8
Twp. 5, Mount Gilead[11]	1,950	2,084	-6.4
Twp. 6, Rimertown[11]	894	808	10.6
Twp. 7, Gold Hill[11]	780	744	4.8
Twp. 8, Mount Pleasant	3,467	2,916	18.9
Mount Pleasant town[11]	1,174	1,041	12.8
Twp. 9, Georgeville[11]	814	810	0.5
Twp. 10, Midland[11]	2,782	2,355	18.1
Twp. 11, Central Cabarrus[11]	8,252	7,348	12.3
West Concord (U) (part)	4,586	4,678	-2.0
Twp. 12, Concord[11]	18,464	17,799	3.7
Concord city[11]	18,464	17,799	3.7
Caldwell County	56,699	49,552	14.4
Globe township	292	305	-4.3
Blowing Rock town (part)	7	5	40.0
Hudson township	8,041	5,240	53.5
Hudson town	2,820	1,536	83.6
Lenoir town (part)[12]	190	...	...
Johns River township	1,047	932	12.3
Kings Creek township	1,055	1,360	-22.4
Lenoir township	16,979	15,609	8.8
Lenoir town (part)[12]	7,243	6,114	18.5
Little River township	2,337	1,994	17.2
Lovelady township	8,536	7,477	14.2
Granite Falls town[12]	2,388	2,644	-9.7
Rhodhiss town (part)	472	509	-7.3
Lower Creek township	10,619	10,007	6.1
Lenoir town (part)[12]	7,272	4,143	75.5
Mulberry township	730	1,062	-31.3
North Catawba township	3,760	2,405	56.3
Patterson township	2,202	2,108	4.5
Blowing Rock town (part)	17	3	466.7
Patterson town	344	265	29.8
Wilson Creek township	60	45	33.3
Mortimer town	27	3	800.0
Yadkin Valley township	1,041	1,008	3.3
Camden County	5,453	5,598	-2.6
Court House township	1,848	1,858	-0.5
Shiloh township	1,676	1,725	-2.8
South Mills township	1,929	2,015	-4.3
Carteret County[13]	31,603	27,438	15.2
Atlantic township	814	902	-9.8
Beaufort township	6,147	6,246	-1.6
Beaufort town[13]	3,368	2,922	15.3
Cedar Island township	290	255	13.7
Davis township	456	446	2.2
Harkers Island township	1,639	1,362	20.3
Harkers Island (U)	1,633	1,362	19.9
Harlowe township	762	629	21.1
Marshallberg township	525	416	26.2
Merrimon township	330	344	-4.1
Morehead township[13]	11,929	10,054	18.6
Atlantic Beach town[13]	300	76	294.7
Emerald Isle town (part)[13]	8	...	...
Morehead City town[13]	5,233	5,583	-6.3
Newport township	3,926	2,644	48.5
Newport town[13]	1,735	861	101.5
Portsmouth township	2	8	-75.0
Sea Level township	347	389	-10.8
Smyrna township	517	597	-13.4
Stacy township	257	291	-11.7
Straits township	1,166	1,070	9.0
White Oak township	2,496	1,785	39.8
Cape Carteret town[13]	616	52	1,000+
Emerald Isle town (part)	114	14	714.3
Caswell County	19,055	19,912	-4.3
Anderson township	1,755	1,842	-4.7
Dan River township	2,341	2,680	-12.6
Hightowers township	1,450	1,849	-21.6
Leasburg township	1,382	1,287	7.4

See footnotes at end of table.

Table 10. Population of County Subdivisions: 1970 and 1960–Continued

[Total population of a place in two or more county subdivisions appears in table 6. County subdivision figures for 1960 do not necessarily add to county totals. For meaning of symbols, see text]

County Subdivisions	1970	1960	Percent change
Caswell County--Con.			
Locust Hill township	1,499	1,874	-20.0
Milton township	2,249	2,414	-6.8
Milton town	235	235	-
Pelham township	3,098	2,858	8.4
Stony Creek township	2,074	1,997	3.9
Yanceyville township	3,207	3,111	3.1
Yanceyville (U)	1,274	1,113	14.5
Catawba County	90,873	73,191	24.2
Bandy township	2,884	2,264	27.4
Caldwell township	3,625	2,914	24.4
Maiden town (part)[14]	219	...	...
Catawba township	4,143	3,485	18.8
Catawba town[14]	565	504	12.1
Clines township	8,415	6,090	38.2
Claremont town	788	728	8.2
Conover town (part)[14]	283	187	51.3
Hickory township	44,995	37,777	19.1
Brookford town[14]	590	596	-1.0
Hickory city (part)[14]	20,459	19,328	5.9
Hickory East (U)	4,181	3,274	27.7
Hickory North (U)	2,325	1,541	50.9
Longview town (part)[14]	3,091	2,997	3.1
Jacobs Fork township	2,231	2,053	8.7
Mountain Creek township	2,430	1,809	34.3
Newton township	22,150	16,798	31.9
Conover town (part)[14]	3,072	2,094	46.7
Maiden town (part)[14]	2,197	2,039	7.7
Newton town[14]	7,857	6,658	18.0
Chatham County	29,554	26,785	10.3
Albright township	1,664	1,403	18.6
Baldwin township	1,746	1,375	27.0
Bear Creek township[15]	2,686	2,640	1.7
Cape Fear township[15]	935	1,068	-12.5
Center township	4,009	3,328	20.5
Pittsboro town[15]	1,447	1,215	19.1
Gulf township	2,926	2,858	2.4
Goldston town	364	374	-2.7
Hadley township	775	895	-13.4
Haw River township[15]	946	889	6.4
Hickory Mountain township	1,331	1,374	-3.1
Matthews township	8,838	7,718	14.5
Siler City town	4,689	4,455	5.3
New Hope township	1,095	1,167	-6.2
Oakland township	614	560	9.6
William township	1,989	1,510	31.7
Cherokee County	16,330	16,335	-
Beaverdam township	555	798	-30.5
Hot House township	767	913	-16.0
Murphy township	6,723	6,626	1.5
Murphy town	2,082	2,235	-6.8
Notla township	1,522	1,535	-0.8
Culberson town	83	106	-21.7
Shoal Creek township	1,371	1,596	-14.1
Valley Town township	5,392	4,867	10.8
Andrews town	1,384	1,404	-1.4
Chowan County	10,764	11,729	-8.2
Twp. 1, Edenton	6,814	7,294	-6.6
Edenton town[16]	4,766	4,458	6.9
Twp. 2, Middle	1,840	2,224	-17.3
Twp. 3, Upper	1,278	1,449	-11.8
Twp. 4, Yeopim	832	762	9.2
Clay County	5,180	5,526	-6.3
Brasstown township	851	923	-7.8
Hayesville township	2,049	2,138	-4.2
Hayesville town	428	428	-
Hiwassee township	599	674	-11.1
Shooting Creek township	868	902	-3.8
Sweetwater township	429	387	10.9
Tusquittee township	384	502	-23.5
Cleveland County[17]	72,556	66,048	9.9
Twp. 1, River	617	775	-20.4
Twp. 2, Boiling Springs	5,193	3,822	35.9
Boiling Springs town	2,284	1,311	74.2
Twp. 3, Rippys	4,172	3,415	22.2
Twp. 4, Kings Mountain	14,897	14,724	1.2
Grover town[17]	555	538	3.2
Kings Mountain city (part)[17]	8,323	8,008	3.9
Twp. 5, Warlick	3,547	3,004	18.1
Waco town	245	256	-4.3
Twp. 6, Shelby	29,384	26,024	12.9
Shelby city[17]	16,328	17,698	-7.7
Twp. 7, Sandy Run	3,995	3,090	29.3
Lattimore town	257	257	-
Twp. 8, Polkville	2,731	2,533	7.8
Twp. 9, Double Shoals	4,747	6,071	-21.8
Lawndale town	544	723	-24.8
Twp. 10, Knob Creek	1,836	1,428	28.6
Twp. 11, Caesar[17]	1,437	1,162	23.7
Columbus County	46,937	48,973	-4.2
Bogue township	2,896	3,463	-16.4
Lake Waccamaw town (part)	141	151	-6.6
Bolton township	1,506	1,566	-3.8
Bolton town	534	617	-13.5
Bug Hill township	2,111	2,197	-3.9
Cerro Gordo township	1,946	2,312	-15.8
Cerro Gordo town	184	306	-39.9
Chadbourn township	5,460	6,019	-9.3
Chadbourn town	2,213	2,323	-4.7
Fair Bluff township	2,176	2,294	-5.1
Fair Bluff town	1,039	1,030	0.9
Lees township	2,336	2,211	5.7
Ransom township[18]	3,611	3,448	4.7
Acme town	459	159	188.7
South Williams township	4,895	4,828	1.4
Tabor City town	2,400	2,338	2.7
Tatums township[18]	2,932	3,255	-9.9
Waccamaw township	1,456	1,366	6.6
Lake Waccamaw town (part)	783	629	24.5
Welch Creek township	1,356	1,351	0.4
Western Prong township	1,003	1,314	-23.7
Whiteville township	9,799	10,048	-2.5
Brunswick town	206	169	21.9
Whiteville town[18]	4,195	4,683	-10.4
Williams township	3,454	3,301	4.6
Craven County	62,554	58,773	6.4
Township 1	4,946	5,310	-6.9
Vanceboro town	758	806	-6.0
Township 2	3,257	3,003	8.5
Bridgeton town	520	638	-18.5
Township 3	3,837	4,315	-11.1
Cove City town	485	551	-12.0
Dover town	585	651	-10.1
Township 5	2,047	1,823	12.3
Township 6	20,798	18,053	15.2
Cherry Point (U)	12,029	...	...
Havelock town[19]	5,283	2,433	117.1
Township 7	4,757	3,887	22.4
James City (U)	2,577	1,474	74.8
Township 8	21,125	20,686	2.1
New Bern city[19]	14,660	15,717	-6.7
Trent Woods village	719	517	39.1
Township 9	1,787	1,696	5.4
Cumberland County	212,042	148,418	42.9
Beaver Dam township	1,231	1,399	-12.0
Black River township	2,104	2,279	-7.7
Falcon town	357	235	51.9
Godwin town	129	149	-13.4
Carvers Creek township[20]	15,400	28,569	-46.1
Linden town	205	157	30.6
Cedar Creek township	7,645	7,767	-1.6
Stedman town	505	458	10.3
Cross Creek township[20]	53,510	47,106	13.6
Fayetteville city[20]	53,510	47,106	13.6
Eastover township	6,715	5,845	14.9
Wade town[20]	315	...	...
Grays Creek township	2,174	2,154	0.9
Manchester township	48,474	16,477	194.2
Fort Bragg (U) (part)	33,823	...	...
Spring Lake town	3,968	4,110	-3.5
Pearces Mill township[20]	12,929	9,976	29.6
Rockfish township	13,495	6,668	102.4
Hope Mills town[20]	1,721	1,109	55.2
Seventy-First township[20]	48,365	20,178	139.7
Fort Bragg (U) (part)	13,172	...	...

See footnotes at end of table.

Table 10. Population of County Subdivisions: 1970 and 1960–Continued

[Total population of a place in two or more county subdivisions appears in table 6. County subdivision figures for 1960 do not necessarily add to county totals. For meaning of symbols, see text]

County Subdivisions	1970	1960	Percent change
Currituck County	6,976	6,601	5.7
Crawford township	2,487	2,332	6.6
Fruitville township	508	440	15.5
Moyock township	1,494	1,207	23.8
Poplar Branch township	2,487	2,622	-5.1
Dare County	6,995	5,935	17.9
Atlantic township	1,141	864	32.1
Kill Devil Hills town	357	268	33.2
Croatan township	540	545	-0.9
East Lake township	88	115	-23.5
Hatteras township	1,333	1,217	9.5
Kennekeet township	565	434	30.2
Nags Head township	3,328	2,760	20.6
Manteo town	547	587	-6.8
Nags Head town[21]	414	...	...
Davidson County	95,627	79,493	20.3
Abbotts Creek township	3,710	2,692	37.8
High Point city (part)[22]	-	...	...
Alleghany township	288	339	-15.0
Arcadia township	2,402	1,300	84.8
Boone township	1,901	1,872	1.5
Conrad Hill township	5,512	3,984	38.4
Cotton Grove township	3,878	2,791	38.9
Emmons township	4,471	3,822	17.0
Denton town	1,017	852	19.4
Hampton township	255	256	-0.4
Healing Spring township	1,000	981	1.9
Jackson Hill township	581	514	13.0
Lexington township	28,422	25,257	12.5
Lexington city[22]	17,205	16,093	6.9
Midway township	5,984	3,809	57.1
Reedy Creek township	2,163	1,670	29.5
Silver Hill township	1,913	1,598	19.7
Thomasville township	28,929	25,216	14.7
Thomasville city[22]	15,230	15,190	0.3
Tyro township	3,851	2,997	28.5
Yadkin College township[22]	367	395	-7.1
Davie County	18,855	16,728	12.7
Calahaln township	1,210	1,239	-2.3
Clarksville township	1,634	1,544	5.8
Farmington township	3,319	2,630	26.2
Fulton township	1,307	1,188	10.0
Jerusalem township	4,220	3,946	6.9
Cooleemee (U)	1,115	1,609	-30.7
Mocksville township	5,702	4,823	18.2
Mocksville town	2,529	2,379	6.3
Shady Grove township	1,463	1,358	7.7
Advance town	206	197	4.6
Duplin County	38,015	40,270	-5.6
Albertson township	1,292	1,543	-16.3
Cypress Creek township	2,678	2,779	-3.6
Faison township[23]	3,382	4,226	-20.0
Calypso town	462	633	-27.0
Faison town	598	666	-10.2
Mount Olive town (part)	42	29	44.8
Glisson township	1,098	1,269	-13.5
Island Creek township	7,181	7,405	-3.0
Teacheys town	219	187	17.1
Wallace town[23]	2,905	2,285	27.1
Kenansville township	2,981	3,181	-6.3
Kenansville town	762	724	5.2
Limestone township	4,696	4,676	0.4
Beulaville town	1,156	1,062	8.9
Magnolia township	1,632	1,899	-14.1
Magnolia town	614	629	-2.4
Rockfish township	1,472	1,650	-10.8
Harrells town (part)[23]	6	...	...
Rose Hill township	3,203	2,870	11.6
Rose Hill town[23]	1,448	1,292	12.1
Smith township	1,678	1,636	2.6
Warsaw township[23]	4,939	5,088	-2.9
Warsaw town[23]	2,701	2,221	21.6
Wolfscrape township	1,783	2,048	-12.9
Durham County	132,681	111,996	18.5
Carr township	1,300	1,169	11.2
Durham township	100,630	84,930	18.5
Durham city[24]	95,438	78,302	21.9
Durham County--Con.			
Lebanon township	4,795	1,931	148.3
Mangum township	2,822	2,685	5.1
Oak Grove township[24]	10,618	11,253	-5.6
Triangle township[24]	12,516	10,027	24.8
Chapel Hill town (part)[24]	4	...	...
Parkwood (U)	2,267	...	...
Edgecombe County	52,341	54,226	-3.5
Twp. 1, Tarboro	13,609	13,228	2.9
Princeville town	654	797	-17.9
Tarboro town[25]	9,425	8,411	12.1
Twp. 2, Lower Conetoe	1,623	1,741	-6.8
Conetoe town	160	147	8.8
Twp. 3, Upper Conetoe	1,463	2,035	-28.1
Speed town	142	142	-
Twp. 4, Deep Creek	980	1,144	-14.3
Twp. 5, Lower Fishing Creek	1,438	1,521	-5.5
Twp. 6, Upper Fishing Creek	2,078	2,923	-28.9
Whitakers town (part)	479	498	-3.8
Twp. 7, Swift Creek	2,672	2,610	2.4
Battleboro town (part)[25]	403	212	90.1
Twp. 8, Sparta	1,594	1,850	-13.8
Twp. 9, Otter Creek	1,949	1,993	-2.2
MacClesfield town	536	473	13.3
Twp. 10, Lower Town Creek	2,839	2,748	3.3
Pinetops town	1,379	1,372	0.5
Twp. 11, Walnut Creek	1,260	1,297	-2.9
Twp. 12, Rocky Mount	18,664	18,601	0.3
Rocky Mount city (part)[25]	15,252	14,825	2.9
Twp. 13, Cokey	1,167	1,475	-20.9
Twp. 14, Upper Town Creek	1,005	1,060	-5.2
Sharpsburg town (part)	46	39	17.9
Forsyth County	214,348	189,428	13.2
Abbotts Creek township	8,170	5,085	60.7
Belews Creek township	2,037	1,689	20.6
Bethania township	9,586	6,368	50.5
Rural Hall (U)	2,338	1,503	55.6
Stanleyville (U)	2,362	1,138	107.6
Broadbay township	6,595	6,946	-5.1
Clemmonsville township	3,973	2,152	84.6
Kernersville township[26]	9,347	7,130	31.1
Kernersville town[26]	4,815	2,942	63.7
Lewisville township	4,918	3,074	60.0
Middle Fork township	7,057	14,966	-52.8
Old Richmond township	3,471	2,681	29.5
Old Town township[26]	6,203	11,904	-47.9
Salem Chapel township	4,954	4,034	22.8
Walkertown (U)	1,652	1,240	33.2
South Fork township[26]	10,202	9,173	11.2
Vienna township	4,922	3,091	59.2
Winston township[26]	132,913	111,135	19.6
Winston-Salem city[26]	132,913	111,135	19.6
Franklin County	26,820	28,755	-6.7
Twp. 1, Dunn	3,286	3,311	-0.8
Bunn town[27]	284	332	-14.5
Twp. 2, Harris	2,110	2,379	-11.3
Twp. 3, Youngsville	1,774	2,069	-14.3
Youngsville town	555	596	-6.9
Twp. 4, Franklinton	5,431	5,663	-4.1
Franklinton town[27]	1,459	1,513	-3.6
Twp. 5, Hayesville	1,504	1,804	-16.6
Twp. 6, Sandy Creek	1,611	1,912	-15.7
Twp. 7, Gold Mine[27]	1,341	1,520	-11.8
Centerville town[27]	123	...	...
Twp. 8, Cedar Rock	2,184	2,650	-17.6
Twp. 9, Cypress Creek	738	957	-22.9
Twp. 10, Louisburg	6,841	6,490	5.4
Louisburg town[27]	2,941	2,862	2.8
Gaston County	148,415	127,074	16.8
Cherryville township	11,271	9,171	22.9
Cherryville city[28]	5,258	3,607	45.8
Dellview town	11	4	175.0
Crowders Mountain township[28]	9,759	7,461	30.8
Bessemer City town[28]	5,217	4,017	29.9
Kings Mountain city (part)[28]	142	...	...
Dallas township	14,628	10,357	41.2
Dallas town[28]	4,059	3,270	24.1
Stanley town (part)[28]	103	67	53.7

See footnotes at end of table.

Table 10. Population of County Subdivisions: 1970 and 1960–Continued

[Total population of a place in two or more county subdivisions appears in table 6. County subdivision figures for 1960 do not necessarily add to county totals. For meaning of symbols, see text]

County Subdivisions	1970	1960	Percent change
Gaston County--Con.			
Gastonia township	64,284	58,117	10.6
Gastonia city (part)[28]	45,375	37,276	21.7
Gastonia East (U)	2,370	3,326	-28.7
Gastonia North (U)	1,316	...	...
Gastonia South (U)	3,718	3,762	-1.2
Lowell town (part)	258	8	1,000+
Ranlo town[28]	2,092	...	...
Spencer Mountain town[28]	300	...	...
River Bend township	14,458	12,499	15.7
Mount Holly city[28]	5,107	4,037	26.5
North Belmont (U) (part)	548	840	-34.8
Stanley town (part)	2,233	1,913	16.7
South Point township	34,015	29,469	15.4
Belmont city[28]	4,814	5,007	-3.9
Belmont South (U)	2,278	2,286	0.4
Cramerton town[28]	2,142	...	...
Gastonia city (part)[28]	1,767	...	...
Lowell town (part)[28]	3,049	2,776	9.8
McAdenville town[28]	950	748	27.0
North Belmont (U) (part)	10,211	7,488	36.4
Gates County	8,524	9,254	-7.9
Gatesville township	1,598	1,658	-3.6
Gatesville town	338	460	-26.5
Hall township	949	847	12.0
Haslett township	767	904	-15.2
Holly Grove township	1,367	1,599	-14.5
Hunters Mill township	1,339	1,568	-14.6
Mintonsville township	1,045	1,287	-18.8
Reynoldson township	1,459	1,391	4.9
Graham County	6,562	6,432	2.0
Cheoah township	5,047	4,621	9.2
Robbinsville town	777	587	32.4
Stecoah township	778	847	-8.1
Yellow Creek township	737	964	-23.5
Granville County	32,762	33,110	-1.1
Brassfield township	2,243	2,621	-14.4
Dutchville township	8,724	7,560	15.4
Butner (U)	3,538	...	...
Creedmoor town	1,405	862	63.0
Fishing Creek township	2,882	3,142	-8.3
Oxford town (part)[29]	25	...	...
Oak Hill township	1,884	2,147	-12.2
Oxford township	9,113	9,166	-0.6
Oxford town (part)[29]	7,153	6,978	2.5
Salem township	1,482	1,521	-2.6
Sassafras Fork township	2,125	2,094	1.5
Stovall town	405	570	-28.9
Tally Ho township	2,252	2,283	-1.4
Stem town	242	221	9.5
Walnut Grove township	2,057	2,576	-20.1
Greene County	14,967	16,741	-10.6
Bull Head township	1,041	1,510	-31.1
Carrs township	1,198	1,303	-8.1
Hookerton township	2,722	2,589	5.1
Hookerton town[30]	441	358	23.2
Jason township	955	1,230	-22.4
Olds township	1,936	2,121	-8.7
Maury town (part)	208	167	24.6
Ormonds township	2,069	2,350	-12.0
Maury town (part)	213	118	80.5
Shine township	1,033	1,102	-6.3
Snow Hill township	2,295	2,254	1.8
Snow Hill town[30]	1,359	1,043	30.3
Speights Bridge township	1,718	2,282	-24.7
Walstonburg town[30]	176	191	-7.9
Guilford County	288,590	246,520	17.1
Bruce township	4,010	3,158	27.0
Center Grove township[31]	4,411	3,471	27.1
Clay township	2,978	2,152	38.4
Deep River township[31]	3,701	3,072	20.5
Fentress township[31]	6,543	4,831	35.4
Friendship township[31]	7,881	6,979	12.9
Gilmer township[31]	52,960	48,885	8.3
Greensboro city (part)[31]	52,960	48,885	8.3
Greene township	1,732	1,765	-1.9
High Point township[31]	66,105	62,803	5.3
High Point city (part)[31]	63,154	62,063	1.8
Jamestown township[31]	9,188	7,042	30.5
Jamestown town	1,297	1,247	4.0
Jefferson township[31]	9,021	6,676	35.1
Madison township	2,520	1,871	34.7
Monroe township[31]	8,398	7,574	10.9
Morehead township[31]	91,177	70,689	29.0
Greensboro city (part)[31]	91,116	70,689	28.9
Guilford College town[31]	61	(NA)	(NA)
Oak Ridge township	3,760	3,346	12.4
Rock Creek township	4,451	3,946	12.8
Gibsonville town (part)[31]	1,177	1,215	-3.1
Sumner township[31]	7,987	6,402	24.8
Washington township	1,767	1,858	-4.9
Halifax County	53,884	58,956	-8.6
Brinkleyville township	4,140	4,838	-14.4
Butterwood township	588	772	-23.8
Conoconnara township	1,006	1,618	-37.8
Enfield township	7,616	8,746	-12.9
Enfield town	3,272	2,978	9.9
Faucett township	2,089	2,522	-17.2
Halifax township	2,633	3,529	-25.4
Halifax town	335	370	-9.5
Littleton township	3,376	3,149	7.2
Littleton town (part)	433	489	-11.5
Palmyra township	1,546	2,128	-27.3
Hobgood town	530	630	-15.9
Palmyra town	27	50	-46.0
Roanoke Rapids township	18,505	17,664	4.8
Belmont-South Rosemary (U)	2,260	2,043	10.6
Roanoke Rapids city (part)[32]	13,508	13,320	1.4
Roseneath township	1,104	1,550	-28.8
Scotland Neck township	5,013	5,699	-12.0
Scotland Neck town[32]	2,869	2,974	-3.5
Weldon township	6,268	6,741	-7.0
Roanoke Rapids city (part)[32]	-	...	...
South Weldon (U)	1,630	...	...
Weldon town[32]	2,304	2,165	6.4
Harnett County	49,667	48,236	3.0
Anderson Creek township	3,075	2,211	39.1
Averasboro township	11,657	11,747	-0.8
Dunn town[33]	8,302	7,566	9.7
Barbecue township	2,844	2,375	19.7
Black River township	3,699	3,668	0.8
Angier town	1,431	1,249	14.6
Buckhorn township	862	1,001	-13.9
Duke township	5,450	5,587	-2.5
Erwin town[33]	2,852	...	...
Grove township	4,494	4,952	-9.2
Coats town	1,051	1,049	0.2
Hectors Creek township	1,561	1,794	-13.0
Johnsonville township	1,887	1,450	30.1
Lillington township	3,618	3,037	19.1
Lillington town[33]	1,155	1,242	-7.0
Neills Creek township	4,072	3,370	20.8
Buies Creek (U)	2,024	...	...
Stewarts Creek township	2,399	2,676	-10.4
Bunlevel town	200	187	7.0
Upper Little River township	4,049	4,368	-7.3
Haywood County	41,710	39,711	5.0
Beaverdam township	11,468	11,969	-4.2
Canton town[34]	5,158	5,068	1.8
Phillipsville (U)	1,239	1,311	-5.5
Cataloochee township	107	116	-7.8
Cecil township	418	426	-1.9
Clyde township	3,086	2,620	17.8
Clyde town	900	680	32.4
Crabtree township	794	851	-6.7
East Fork township	1,362	1,295	5.2
Fines Creek township	692	905	-23.5
Iron Duff township	645	495	30.3
Ivy Hill township	1,779	1,470	21.0
Jonathans Creek township	803	928	-13.5
Pigeon township	3,460	3,150	9.8
Waynesville township	16,955	15,220	11.4
Hazelwood town	2,057	1,925	6.9
Waynesville town[34]	6,488	6,159	5.3
White Oak township	141	266	-47.0

See footnotes at end of table.

Table 10. Population of County Subdivisions: 1970 and 1960–Continued

[Total population of a place in two or more county subdivisions appears in table 6. County subdivision figures for 1960 do not necessarily add to county totals. For meaning of symbols, see text]

County Subdivisions	1970	1960	Percent change
Henderson County	42,804	36,163	18.4
Blue Ridge township	3,398	3,195	6.4
Clear Creek township	1,726	1,336	29.2
Crab Creek township	1,096	940	16.6
Edneyville township	1,811	1,690	7.2
Green River township	1,877	2,088	-10.1
Hendersonville township	25,018	20,894	19.7
Balfour-Druid Hills (U)	2,014	...	...
Barker Heights (U)	2,933	2,184	34.3
East Flat Rock (U)	2,627	...	...
Hendersonville city[35]	6,443	5,911	9.0
Hendersonville West (U)	1,558	...	...
Laurel Park town	581	421	38.0
Hoopers Creek township	3,815	3,050	25.1
Mills River township	4,063	2,970	36.8
Hertford County	23,529	22,718	3.6
Ahoskie township	8,535	8,031	6.3
Ahoskie town[36]	5,105	4,583	11.4
Harrellsville township	1,669	1,972	-15.4
Harrellsville town	165	171	-3.5
Maneys Neck township	1,385	1,498	-7.5
Como town[36]	211	...	...
Murfreesboro township	6,201	5,181	19.7
Murfreesboro town[36]	3,508	2,643	32.7
St. Johns township	3,116	3,217	-3.1
Winton township	2,623	2,819	-7.0
Winton town	917	835	9.8
Hoke County	16,436	16,356	0.5
Allendale township	537	711	-24.5
Antioch township	1,514	1,665	-9.1
Blue Springs township	1,113	1,474	-24.5
Fort Bragg Military Reservation township[37]	-	...	...
McLauchlin township	1,938	1,804	7.4
Quewhiffle township	2,607	2,645	-1.4
Raeford township	7,409	6,692	10.7
Raeford town[37]	3,180	3,058	4.0
Stonewall township	1,318	1,365	-3.4
Dundarrach village	53	109	-51.4
Hyde County	5,571	5,765	-3.4
Currituck township	1,133	1,128	0.4
Fairfield township	541	573	-5.6
Lake Landing township	2,377	2,453	-3.1
Ocracoke township	541	475	13.9
Swan Quarter township	958	1,121	-14.5
Unorganized territory	21	15	40.0
Iredell County	72,197	62,526	15.5
Barringer township	2,958	2,336	26.6
Bethany township	2,285	1,340	70.5
Chambersburg township	4,666	2,565	81.9
Coddle Creek township	13,714	11,994	14.3
Mooresville town[38]	8,808	6,918	27.3
Concord township	2,680	2,012	33.2
Cool Spring township	1,324	1,184	11.8
Davidson township	2,216	2,055	7.8
Eagle Mills township	1,757	1,548	13.5
Fallstown township	3,568	3,100	15.1
Troutman town[38]	797	648	23.0
New Hope township	1,295	1,268	2.1
Love Valley town[38]	40	...	...
Olin township	1,008	1,001	0.7
Sharpesburg township	1,340	1,253	6.9
Shiloh township	3,174	2,477	28.1
Statesville township	27,079	25,285	7.1
Statesville city[38]	19,996	19,844	0.8
West Statesville (U)	3,079	...	...
Turnersburg township	2,018	1,825	10.6
Harmony town	377	322	17.1
Union Grove township	1,115	1,283	-13.1
Jackson County	21,593	17,780	21.4
Barkers Creek township	730	629	16.1
Canada township	449	600	-25.2
Caney Fork township	443	521	-15.0
Cashiers township	610	610	-
Cashiers town	230	342	-32.7
Cullowhee township	4,885	2,500	95.4
Dillsboro township	772	695	11.1
Dillsboro town	215	140	53.6
Sylva town (part)[39]	-	...	...
Greens Creek township	525	538	-2.4
Hamburg township	828	867	-4.5
Mountain township	224	263	-14.8
Qualla township	3,102	2,560	21.2
River township	618	656	-5.8
Savannah township	827	729	13.4
Scott Creek township	1,484	1,441	3.0
Sylva township	4,800	4,263	12.6
Sylva town (part)[39]	1,561	1,564	-0.2
Webster township	1,296	908	42.7
Webster town	181	166	9.0
Johnston County	61,737	62,936	-1.9
Banner township	4,398	4,995	-12.0
Benson town	2,267	2,355	-3.7
Bentonsville township	1,072	1,333	-19.6
Beulah township	3,628	3,874	-6.4
Kenly town	1,370	1,147	19.4
Boon Hill township	4,191	4,207	-0.4
Princeton town[40]	1,044	948	10.1
Clayton township	6,671	6,094	9.5
Clayton town[40]	3,103	2,656	16.8
Cleveland township	1,444	1,433	0.8
Elevation township	2,325	2,579	-9.8
Ingrams township	3,838	4,100	-6.4
Four Oaks town[40]	1,057	1,010	4.7
Meadow township	2,303	2,487	-7.4
Micro township	1,384	1,586	-12.7
Micro town	300	350	-14.3
O'Neals township	4,070	4,500	-9.6
Pine Level township	2,399	2,317	3.5
Pine Level town[40]	983	833	18.0
Pleasant Grove township	2,449	2,540	-3.6
Selma township	6,601	6,275	5.2
Selma town[40]	4,356	3,102	40.4
Smithfield township	11,975	11,142	7.5
Smithfield town[40]	6,677	6,117	9.2
Wilders township	1,939	2,513	-22.8
Wilson Mills township	1,050	961	9.3
Wilson Mills town	283	280	1.1
Jones County	9,779	11,005	-11.1
Twp. 1, White Oak	1,800	1,898	-5.2
Maysville town[41]	912	892	2.2
Twp. 2, Pollocksville	2,576	2,708	-4.9
Pollocksville town[41]	456	416	9.6
Twp. 3, Trenton	1,894	2,060	-8.1
Trenton town	539	404	33.4
Twp. 4, Cypress Creek	908	1,029	-11.8
Twp. 5, Tuckahoe	846	1,048	-19.3
Twp. 6, Chinquapin	879	1,006	-12.6
Twp. 7, Beaver Creek	876	1,256	-30.3
Lee County	30,467	26,561	14.7
Twp. 1, Greenwood	2,537	2,492	1.8
Swan Station town	196	190	3.2
Twp. 2, Jonesboro	5,878	5,090	15.5
Sanford city (part)[42]	2,290	2,287	0.1
Twp. 3, Cape Fear	2,005	1,740	15.2
Broadway town[42]	694	466	48.9
Twp. 4, Deep River	1,318	1,130	16.6
Twp. 5, East Sanford	5,648	5,837	-3.2
Sanford city (part)[42]	4,361	4,812	-9.4
Twp. 6, West Sanford	10,656	8,235	29.4
Sanford city (part)[42]	5,065	5,154	-1.7
Twp. 7, Pocket	2,425	2,037	19.0
Lenoir County	55,204	55,276	-0.1
Contentnea Neck township[43]	2,806	3,003	-6.6
Grifton town (part)	312	270	15.6
Falling Creek township	2,691	2,503	7.5
Institute township	1,164	1,323	-12.0
Kinston township	28,563	29,243	-2.3
Kinston city[43]	22,309	24,819	-10.1
Moseley Hall township	4,798	4,578	4.8
La Grange town	2,558	2,133	19.9
Neuse township	5,022	4,021	24.9

See footnotes at end of table.

Table 10. Population of County Subdivisions: 1970 and 1960–Continued

[Total population of a place in two or more county subdivisions appears in table 6. County subdivision figures for 1960 do not necessarily add to county totals. For meaning of symbols, see text]

County Subdivisions	1970	1960	Percent change
Lenoir County--Con.			
Pink Hill township	1,939	1,993	-2.7
Pink Hill town[43]	522	457	14.2
Sand Hill township	927	962	-3.6
Southwest township	1,514	1,354	11.8
Trent township[43]	1,788	2,124	-15.8
Vance township	2,720	2,575	5.6
Woodington township	1,272	1,597	-20.4
Lincoln County	32,682	28,814	13.4
Catawba Springs township[44]	3,349	2,684	24.8
Howards Creek township[44]	3,739	3,218	16.2
Ironton township[44]	6,092	4,868	25.1
Lincolnton township	16,147	14,363	12.4
Boger City (U)	2,203	1,728	27.5
Daniels-Rhyne (U)	2,273	1,285	76.9
Lincolnton town[44]	5,293	5,699	-7.1
North Brook township	3,355	3,681	-8.9
McDowell County	30,648	26,742	14.6
Brackett township	135	166	-18.7
Crooked Creek township	1,766	1,621	8.9
Dysartsville township	993	920	7.9
Glenwood township	1,059	942	12.4
Higgins township	1,522	1,236	23.1
Marion township	14,624	13,287	10.1
East Marion-Clinchfield (U)	3,015	...	...
Marion town[45]	3,335	3,345	-0.3
West Marion (U)	3,034	2,335	29.9
Montford Cove township	1,930	1,543	25.1
Nebo township	2,978	1,897	57.0
North Cove township	1,242	1,174	5.8
Old Fort township	4,399	3,956	11.2
Old Fort town	676	787	-14.1
Macon County	15,788	14,935	5.7
Burningtown township	540	528	2.3
Cartoogechaye township	934	973	-4.0
Cowee township	983	1,049	-6.3
Ellijay township	967	900	7.4
Flats township	247	265	-6.8
Franklin township	7,166	6,026	18.9
Franklin town[46]	2,336	2,173	7.5
Highlands township	1,450	1,418	2.3
Highlands town	583	597	-2.3
Millshoal township	920	1,081	-14.9
Nantahala township	848	898	-5.6
Smiths Bridge township	1,273	1,283	-0.8
Sugar Ford township	460	514	-10.5
Madison County[47]	16,003	17,217	-7.1
Twp. 1, Marshall	3,471	...	...
Marshall town	982	926	6.0
Twp. 2, Laurel	1,868	...	...
Twp. 3, Mars Hill	4,166	...	...
Mars Hill town[47]	1,623	1,574	3.1
Twp. 4, Beech Glenn	1,765	...	...
Twp. 5, Walnut	1,375	...	...
Twp. 6, Hot Springs	1,320	...	...
Hot Springs town	653	723	-9.7
Twp. 7, Ebbs Chapel	1,053	...	...
Twp. 8, Spring Creek	985	...	...
Martin County	24,730	27,139	-8.9
Beargrass township	1,165	1,489	-21.8
Beargrass town	99	103	-3.9
Cross Roads township	965	1,181	-18.3
Everetts town	198	225	-12.0
Goose Nest township	2,187	3,012	-27.4
Oak City town	559	574	-2.6
Griffins township	1,084	1,147	-5.5
Hamilton township	1,840	2,268	-18.9
Hamilton town[48]	579	565	2.5
Hassell town	160	147	8.8
Jamesville township	2,185	2,334	-6.4
Jamesville town[48]	533	538	-0.9
Poplar Point township	601	779	-22.8
Robersonville township	4,589	4,876	-5.9
Gold Point town	108	98	10.2
Parmele town	373	323	15.5
Robersonville town	1,910	1,684	13.4
Williams township	828	815	1.6
Martin County--Con.			
Williamston township	9,286	9,238	0.5
Williamston town	6,570	6,924	-5.1
Mecklenburg County	354,656	272,111	30.3
Twp. 1, Charlotte[49]	241,178	201,564	19.7
Charlotte city[49]	241,178	201,564	19.7
Twp. 2, Berryhill [49]	11,032	8,250	33.7
Twp. 3, Steel Creek	4,858	3,009	61.4
Twp. 4, Sharon[49]	15,682	7,971	96.7
Twp. 5, Providence	5,304	2,185	142.7
Twp. 6, Clear Creek	6,104	3,121	95.6
Twp. 7, Crab Orchard[49]	18,435	8,301	122.1
Twp. 8, Mallard Creek[49]	10,975	7,802	40.7
Twp. 9, Deweese	4,969	4,988	-0.4
Cornelius town (part)	1,267	1,444	-12.3
Davidson town[49]	2,931	2,573	13.9
Twp. 10, Lemley	1,992	1,578	26.2
Cornelius town (part)[49]	29	...	...
Twp. 11, Long Creek	9,059	4,748	90.8
Twp. 12, Paw Creek[49]	12,978	9,308	39.4
Twp. 13, Morning Star	4,802	3,246	47.9
Matthews town[49]	783	609	28.6
Twp. 14, Pineville	3,954	3,174	24.6
Pineville town[49]	1,948	1,514	28.7
Twp. 15, Huntersville	3,334	2,866	16.3
Huntersville town[49]	1,538	1,004	53.2
Mitchell County	13,447	13,906	-3.3
Bakersville township	1,603	1,615	-0.7
Bakersville town	409	393	4.1
Bradshaw township	615	689	-10.7
Cane Creek township	759	866	-12.4
Fork Mountain township	492	619	-20.5
Grassy Creek No. 1 township[50]	3,066	...	...
Spruce Pine town (part)	1,397	2,504	-44.2
Grassy Creek No. 2 township[50]	3,331	...	...
Spruce Pine town (part)	936	...	...
Harrell township	1,094	1,185	-7.7
Little Rock Creek township	248	249	-0.4
Poplar township	311	360	-13.6
Red Hill township	526	693	-24.1
Snow Creek township	1,402	1,578	-11.2
Montgomery County	19,267	18,408	4.7
Biscoe township	6,713	5,914	13.5
Biscoe town[51]	1,244	1,053	18.1
Candor town	561	593	-5.4
Star town	892	745	19.7
Cheek Creek township	643	628	2.4
Eldorado township	264	317	-16.7
Little River township	437	430	1.6
Mount Gilead township	3,401	3,391	0.3
Mount Gilead town	1,286	1,229	4.6
Ophir township	371	438	-15.3
Peedee township	566	615	-8.0
Rocky Springs township	1,195	1,500	-20.3
Troy township	5,225	4,781	9.3
Troy town	2,429	2,346	3.5
Uwharrie township	452	394	14.7
Moore County	39,048	36,733	6.3
Twp. 1, Carthage	4,640	4,788	-3.1
Carthage town	1,034	1,190	-13.1
Twp. 2, Bensalem	2,903	2,565	13.2
Twp. 3, Sheffields	4,607	4,418	4.3
Robbins town (part)[52]	952	1,234	-22.9
Twp. 4, Ritters	2,056	2,000	2.8
Robbins town (part)	107	60	78.3
Twp. 5, Deep River	357	426	-16.2
Twp. 6, Greenwood	1,934	2,058	-6.0
Cameron town	204	298	-31.5
Twp. 7, McNeills[52]	10,221	8,895	14.9
Southern Pines town (part)[52]	5,848	5,142	13.7
Vass town	885	767	15.4
Whispering Pines village[52]	362	...	...
Twp. 8, Sand Hill[52]	6,442	5,476	17.6
Aberdeen town[52]	1,592	1,531	4.0
Pinebluff town	570	509	12.0
Southern Pines town (part)[52]	89	56	58.9
Twp. 9, Mineral Springs[52]	5,092	5,419	-6.0
Pinehurst (U)	1,056	1,124	-6.0
Twp. 10, Little River	796	688	15.7

See footnotes at end of table.

Table 10. **Population of County Subdivisions: 1970 and 1960**–Continued

[Total population of a place in two or more county subdivisions appears in table 6. County subdivision figures for 1960 do not necessarily add to county totals. For meaning of symbols, see text]

County Subdivisions	1970	1960	Percent change
Nash County[53]	59,122	61,002	-3.1
Bailey township	2,707	2,602	4.0
Bailey town	724	795	-8.9
Castalia township	874	1,461	-40.2
Castalia town	265	267	-0.7
Coopers township	1,894	2,108	-10.2
Dry Wells township	2,128	2,209	-3.7
Middlesex town	729	588	24.0
Ferrells township	1,451	1,926	-24.7
Griffins township	2,064	2,488	-17.0
Jackson township	2,192	2,506	-12.5
Mannings township	4,463	4,990	-10.6
Spring Hope town[53]	1,334	1,336	-0.1
Nashville township	4,989	5,405	-7.7
Nashville town[53]	1,670	1,423	17.4
North Whitakers township	3,221	3,889	-17.2
Whitakers town (part)	447	506	-11.7
Oak Level township	2,578	2,286	12.8
Red Oak township	1,564	1,607	-2.7
Red Oak town[53]	359	...	...
Rocky Mount township	17,203	18,279	-5.9
Rocky Mount city (part)[53]	14,353	15,325	-6.3
Sharpsburg town (part)	447	260	71.9
South Whitakers township	2,399	2,143	11.9
Battleboro town (part)[53]	285	152	87.5
Rocky Mount city (part)[53]	50	...	...
Stony Creek township	9,395	7,103	32.3
Rocky Mount city (part)[53]	4,629	1,997	131.8
New Hanover County	82,996	71,742	15.7
Cape Fear township[54]	6,734	4,238	58.9
Federal Point township	5,113	3,234	58.1
Carolina Beach town	1,663	1,192	39.5
Kure Beach town	394	293	34.5
Harnett township[54]	17,427	14,427	20.8
Wrightsville Beach town	1,701	723	135.3
Masonboro township[54]	7,553	5,830	29.6
Wilmington township[54]	46,169	44,013	4.9
Wilmington city[54]	46,169	44,013	4.9
Northampton County	24,009	26,811	-10.5
Gaston township	3,509	4,223	-16.9
Gaston town	1,105	1,214	-9.0
Jackson township	1,224	1,630	-24.9
Jackson town	762	765	-0.4
Kirby township	4,830	4,410	9.5
Conway town	694	662	4.8
Milwaukee town (part)	370	311	19.0
Severn town	356	310	14.8
Occoneechee township	3,168	3,145	0.7
Garysburg town	231	181	27.6
Pleasant Hill township	630	831	-24.2
Rich Square township	4,222	4,428	-4.7
Rich Square town	1,254	1,134	10.6
Woodland town[55]	744	651	14.3
Roanoke township	2,097	2,478	-15.4
Lasker town	114	119	-4.2
Seaboard township	1,892	2,736	-30.8
Seaboard town	611	624	-2.1
Wiccacanee township	2,437	2,930	-16.8
Margaretsville town	95	106	-10.4
Milwaukee town (part)	6	-	...
Onslow County	103,126	86,208	19.6
Jacksonville township	55,737	40,834	36.5
Camp Lejeune Central (U) (part)	13,835	...	...
Jacksonville city[56]	16,021	13,491	18.8
New River-Gieger (U)	8,699	...	...
Richlands township	7,572	7,331	3.3
Richlands town	935	1,079	-13.3
Stump Sound township	5,545	5,486	1.1
Chadwick Acres town[56]	12	...	...
Holly Ridge town	415	731	-43.2
Swansboro township	20,800	21,678	-4.1
Camp Lejeune Central (U) (part)	15,352	...	...
Swansboro town[56]	1,207	1,104	9.3
White Oak township	13,472	10,879	23.8
Camp Lejeune Central (U) (part)	5,362	...	...
Orange County	57,707	42,970	34.3
Bingham township	2,379	1,914	24.3
Cedar Grove township	3,146	3,187	-1.3
Chapel Hill township	38,856	25,030	55.2
Carrboro town[57]	3,472	1,997	73.9
Chapel Hill town (part)[57]	25,533	12,573	103.1
Cheeks township	3,711	3,646	1.8
Mebane town (part)	186	178	4.5
Eno township	2,550	2,025	25.9
Hillsborough township[57]	5,855	6,072	-3.6
Hillsborough town[57]	1,444	1,349	7.0
West Hillsborough (U)	1,696	1,065	59.2
Little River township	1,210	1,096	10.4
Pamlico County	9,467	9,850	-3.9
Township 1	1,813	1,686	7.5
Township 2	1,489	1,573	-5.3
Stonewall town[58]	335	214	56.5
Township 3	2,886	3,169	-8.9
Alliance town[58]	577	...	...
Bayboro town[58]	665	545	22.0
Vandemere town[58]	379	452	-16.2
Township 4	922	945	-2.4
Township 5	2,357	2,477	-4.8
Arapahoe town	212	274	-22.6
Oriental town[58]	445	522	-14.8
Pasquotank County	26,824	25,630	4.7
Elizabeth City township	15,507	15,870	-2.3
Elizabeth City city (part)[59]	13,652	13,920	-1.9
Mount Hermon township	2,352	1,594	47.6
Elizabeth City city (part)[59]	-	...	...
Newland township	1,923	1,716	12.1
Nixonton township	3,135	3,063	2.4
Elizabeth City city (part)	417	142	193.7
Providence township	2,819	1,960	43.8
Salem township	1,088	1,427	-23.8
Pender County	18,149	18,508	-1.9
Burgaw township	4,422	4,135	6.9
Burgaw town[60]	1,744	1,750	-0.3
Canetuck township[60]	256	466	-45.1
Caswell township	1,023	1,171	-12.6
Atkinson town	325	302	7.6
Columbia township	1,542	1,691	-8.8
Grady township	1,264	1,148	10.1
Holly township	1,373	1,579	-13.0
Long Creek township	886	1,045	-15.2
Rocky Point township	1,616	1,728	-6.5
Topsail township	2,860	2,431	17.6
Surf City town[60]	166	(NA)	(NA)
Topsail Beach town[60]	41	...	...
Union township	2,907	3,114	-6.6
Watha town	181	174	4.0
Perquimans County	8,351	9,178	-9.0
Belvidere township	1,265	1,402	-9.8
Bethel township	851	898	-5.2
Hertford town (part)[61]	14	...	...
Hertford township	2,763	3,111	-11.2
Hertford town (part)[61]	2,009	2,068	-2.9
New Hope township	1,636	1,720	-4.9
Parkville township	1,836	2,047	-10.3
Hertford town (part)[61]	-	...	...
Winfall town[61]	581	269	116.0
Person County	25,914	26,394	-1.8
Allensville township	1,901	1,965	-3.3
Bushy Fork township	1,846	2,030	-9.1
Cunningham township	967	1,069	-9.5
Flat River township	1,867	1,942	-3.9
Holloway township	1,480	1,584	-6.6
Mount Tirzah township	1,312	1,457	-10.0
Olive Hill township	1,802	2,283	-21.1
Roxboro township	13,372	12,447	7.4
Longhurst (U)	1,485	1,546	-3.9
Roxboro city[62]	5,370	5,147	4.3
Woodsdale township	1,367	1,617	-15.5
Pitt County	73,900	69,942	5.7
Arthur township[63]	1,812	2,112	-14.2
Ayden township	5,444	5,281	3.1
Ayden town[63]	3,450	3,108	11.0

See footnotes at end of table.

498-144 O - 73 - 3

Table 10. Population of County Subdivisions: 1970 and 1960–Continued

[Total population of a place in two or more county subdivisions appears in table 6. County subdivision figures for 1960 do not necessarily add to county totals. For meaning of symbols, see text]

County Subdivisions	1970	1960	Percent change
Pitt County--Con.			
Belvoir township	2,376	2,319	2.5
Greenville city (part)[63]	172	...	...
Bethel township	3,103	3,864	-19.7
Bethel town[63]	1,514	1,578	-4.1
Carolina township[63]	1,925	2,474	-22.2
Chicod township[63]	2,614	2,567	1.8
Falkland township	1,870	2,381	-21.5
Falkland town	130	140	-7.1
Farmville township	6,522	6,435	1.4
Farmville town[63]	4,424	3,997	10.7
Fountain township	1,443	1,756	-17.8
Fountain town	434	496	-12.5
Greenville township	30,486	25,687	18.7
Greenville city (part)[63]	27,940	22,860	22.2
Grifton township	3,552	3,201	11.0
Grifton town (part)	1,548	1,546	0.1
Grimesland township[63]	3,050	2,901	5.1
Grimesland town	394	362	8.8
Pactolus township[63]	3,215	3,149	2.1
Swift Creek township	1,076	1,180	-8.8
Winterville township	5,412	4,635	16.8
Greenville city (part)[63]	951	...	...
Winterville town[63]	1,437	1,418	1.3
Polk County	11,735	11,395	3.0
Columbus township	2,666	2,712	-1.7
Columbus town	731	725	0.8
Cooper Gap township	983	909	8.1
Greens Creek township	1,837	1,924	-4.5
Saluda township	1,092	985	10.9
Saluda city[64]	546	570	-4.2
Tryon township	3,850	3,545	8.6
Tryon town	1,951	2,223	-12.2
White Oak township	1,307	1,320	-1.0
Randolph County	76,358	61,497	24.2
Asheboro township	19,801	17,344	14.2
Asheboro town (part)[65]	10,797	9,449	14.3
Asheboro South (U) (part)	1,169	801	45.9
Asheboro West (U) (part)	947	875	8.2
Balfours (U)	4,836	3,805	27.1
Back Creek township	1,859	1,608	15.6
Asheboro town (part)[65]	-	...	...
Brower township	785	881	-10.9
Cedar Grove township	3,534	2,997	17.9
Asheboro South (U) (part)	829	714	16.1
Asheboro West (U) (part)	211	353	-40.2
Coleridge township	1,593	1,422	12.0
Columbia township	4,295	4,250	1.1
Ramseur town	1,328	1,258	5.6
Staley town	239	260	-8.1
Concord township	1,093	1,073	1.9
Franklinville township	5,250	5,042	4.1
Franklinville town	794	686	15.7
Grant township	1,999	1,464	36.5
Level Cross township	1,660	878	89.1
Liberty township	4,571	3,610	26.6
Liberty town[65]	2,167	1,438	50.7
New Hope township	775	721	7.5
New Market township	3,975	2,152	84.7
Pleasant Grove township	484	585	-17.3
Providence township	1,288	995	29.4
Randleman township	4,853	4,439	9.3
Randleman town[65]	2,312	2,232	3.6
Richland township	2,472	2,158	14.6
Seagrove town	354	323	9.6
Tabernacle township	1,724	1,556	10.8
Trinity township	13,375	7,492	78.5
Archdale city[65]	6,103	1,520	301.5
High Point city (part)[65]	50	...	...
Union township	972	830	17.1
Richmond County	39,889	39,202	1.8
Beaverdam township	1,950	1,785	9.2
Hoffman town	434	344	26.2
Black Jack township	247	356	-30.6
Marks Creek township	10,730	10,752	-0.2
Hamlet town[66]	4,627	4,460	3.7
Longwood Park (U)	1,284	1,144	12.2
Mineral Springs township[66]	3,663	3,882	-5.6
Ellerbe town	913	843	8.3
Richmond County--Con.			
Rockingham township[66]	13,705	12,645	8.4
Rockingham city (part)[66]	5,613	5,316	5.6
Steeles township	922	1,127	-18.2
Wolf Pit township[66]	8,672	8,655	0.2
East Rockingham (U)	2,858	3,211	-11.0
Rockingham city (part)[66]	239	196	21.9
Robeson County	84,842	89,102	-4.8
Alfordsville township	1,511	1,757	-14.0
Back Swamp township	2,641	2,660	-0.7
Britts township	1,392	1,366	1.9
Burnt Swamp township	1,233	942	30.9
East Howellsville township	1,250	1,383	-9.6
Fairmont township	5,343	5,924	-9.8
Fairmont town[67]	2,827	2,286	23.7
Gaddy township	876	1,196	-26.8
Lumber Bridge township	1,089	1,119	-2.7
Lumber Bridge town	117	100	17.0
Lumberton township	20,318	19,835	2.4
Lumberton city[67]	16,961	15,305	10.8
Marietta township	1,273	1,479	-13.9
Marietta town	70	239	-70.7
Maxton township	4,817	5,204	-7.4
Maxton town[67]	1,885	1,755	7.4
Orrum township	1,721	2,038	-15.6
Orrum town	162	139	16.5
Proctorville town	157	188	-16.5
Parkton township	1,901	2,033	-6.5
Parkton town	550	906	-39.3
Pembroke township	5,844	5,043	15.9
Pembroke town	1,982	1,372	44.5
Philadelphus township	1,908	1,982	-3.7
Raft Swamp township	1,457	1,597	-8.8
Red Springs township	4,952	5,389	-8.1
Red Springs town[67]	3,383	2,767	22.3
Rennert township	884	802	10.2
Rowland township	3,217	4,010	-19.8
Rowland town	1,358	1,408	-3.6
Saddletree township	1,737	1,683	3.2
St. Pauls township	5,970	6,176	-3.3
St. Pauls town[67]	2,011	2,249	-10.6
Shannon township	681	721	-5.5
Smiths township	2,566	3,114	-17.6
Smyrna township	1,167	1,235	-5.5
Sterlings township	1,335	1,592	-16.1
Thompson township	1,346	1,837	-26.7
McDonald town	80	79	1.3
Union township	2,122	2,420	-12.3
West Howellsville township	1,922	2,101	-8.5
Wishart township	2,369	2,464	-3.9
Rockingham County	72,402	69,629	4.0
Huntsville township	1,756	1,760	-0.2
Leaksville township	20,162	19,474	3.5
Eden town[68]	15,871	3,382	369.3
Madison township	8,547	7,870	8.6
Madison town	2,018	1,912	5.5
Mayodan town[68]	2,875	2,366	21.5
Mayo township	4,458	3,940	13.1
Stoneville town	1,030	951	8.3
New Bethel township	3,346	3,011	11.1
Price township	1,331	1,260	5.6
Reidsville township	17,386	17,772	-2.2
Reidsville city (part)	13,614	14,264	-4.6
Ruffin township	6,064	5,629	7.7
Simpsonville township	2,234	2,080	7.4
Reidsville city (part)	22	3	633.3
Wentworth township	5,504	4,712	16.8
Williamsburg township	1,614	2,121	-23.9
Rowan County	90,035	82,817	8.7
Atwell township	5,408	4,475	20.8
Kannapolis (U) (part)	2,290	1,694	35.2
China Grove township	20,530	19,172	7.1
China Grove town[69]	1,788	1,500	19.2
Kannapolis (U) (part)	10,051	10,100	-0.5
Landis Northeast (U)	1,353	1,517	-10.8
Landis town[69]	2,297	1,763	30.3
Cleveland township	1,751	1,527	14.7
Cleveland town[69]	614	594	3.4

See footnotes at end of table.

Table 10. Population of County Subdivisions: 1970 and 1960–Continued

[Total population of a place in two or more county subdivisions appears in table 6. County subdivision figures for 1960 do not necessarily add to county totals. For meaning of symbols, see text]

County Subdivisions	1970	1960	Percent change
Rowan County--Con.			
Franklin township	6,574	5,199	26.4
Salisbury city (part)[69]	1,769	132	240.2
Gold Hill Township	4,442	4,009	10.8
Granite Quarry town (part)	488	523	-6.7
Rockwell town	999	948	5.4
Litaker township	5,692	4,676	21.7
Faith town	506	494	2.4
Granite Quarry town (part)	72	61	18.0
Rowan Mill (U) (part)	54	144	-62.5
Locke township	4,386	2,763	58.7
Rowan Mill (U) (part)	766	664	15.4
Salisbury city (part)	-	...	...
Morgan township	1,383	1,362	1.5
Mount Ulla township	1,214	1,164	4.3
Providence township	4,201	3,473	21.0
Granite Quarry town (part)[69]	784	475	65.1
Salisbury township	30,937	31,757	-2.6
East Spencer town	2,217	2,171	2.1
Rowan Mill (U) (part)	364	281	29.5
Salisbury city (part)[69]	20,746	21,165	-2.0
South Salisbury (U)	2,199	3,065	-28.3
Spencer city	3,075	2,904	5.9
Scotch Irish township	1,295	1,242	4.3
Steele township	825	806	2.4
Unity township	1,397	1,192	17.2
Rutherford County	47,337	45,091	5.0
Camp Creek township	1,084	1,199	-9.6
Chimney Rock township	1,094	1,079	1.4
Lake Lure town	456	233	95.7
Colfax township	5,068	4,246	19.4
Ellenboro town	465	492	-5.5
Cool Spring township	13,093	11,201	16.9
Alexander Mills town	988	947	4.3
Bostic town	289	274	5.5
Forest City town[70]	7,179	6,556	9.5
Duncans Creek township	433	548	-21.0
Gilkey township	746	896	-16.7
Golden Valley township	680	661	2.9
Green Hill township	1,434	1,478	-3.0
High Shoals township	6,351	7,172	-11.4
Henrietta-Avondale (U)	1,307	...	...
Logan Store township	2,615	2,194	19.2
Morgan township	820	765	7.2
Rutherfordton township	10,593	10,773	-1.7
Rutherfordton town[70]	3,245	3,392	-4.3
Ruth town[70]	360	529	-31.9
Spindale town	3,848	4,082	-5.7
Sulphur Springs township	2,465	2,095	17.7
Union township	861	784	9.8
Sampson County	44,954	48,013	-6.4
Belvoir township	1,224	1,231	-0.6
Dismal township	2,482	2,494	-0.5
Franklin township	2,034	2,256	-9.8
Harrells town (part)	237	259	-8.5
Halls township	2,021	2,199	-8.1
Herrings township	1,398	1,629	-14.2
Honeycutts township	2,270	2,292	-1.0
Salemburg town	669	569	17.6
Lisbon township	901	1,086	-17.0
Little Coharie township	5,339	5,703	-6.4
Autryville town	213	192	10.9
Roseboro town	1,235	1,354	-8.8
McDaniels township	728	927	-21.5
Parkersburg town	56	65	-13.8
Mingo township	1,311	1,671	-21.5
Newton Grove township	1,811	1,941	-6.7
Newton Grove town	546	477	14.5
North Clinton township	9,597	9,373	2.4
Clinton town (part)[71]	5,738	5,990	-4.2
Piney Grove township	1,793	2,140	-16.2
Plain View township	1,925	2,216	-13.1
South Clinton township	3,994	4,091	-2.4
Clinton town (part)[71]	1,419	1,471	-3.5
South River township	1,522	1,576	-3.4
Garland town[71]	656	642	2.2
Taylors Bridge township	1,429	1,590	-10.1
Harrells town (part)[71]	6	...	...
Turkey township	1,994	2,188	-8.9
Turkey town	329	199	65.3
Westbrooks township	1,181	1,410	-16.2
Scotland County	26,929	25,183	6.9
Laurel Hill township	2,539	2,923	-13.1
Laurinburg city (part)[72]	204	51	300.0
Spring Hill township	2,949	2,488	18.5
Wagram town	718	562	27.8
Stewartsville township	16,568	14,876	11.3
East Laurinburg town	487	695	-29.9
Laurinburg city (part)[72]	8,655	8,191	5.7
Laurinburg West (U)	1,156	...	...
Williamsons township	4,883	4,896	-0.3
Gibson town	502	501	0.2
Laurel Hill (U)	1,215	...	...
Stanly County	42,822	40,873	4.8
Almond township	1,596	1,611	-0.9
Big Lick township	3,552	3,459	2.7
Oakboro town	568	581	-2.2
Center township	4,702	4,164	12.9
Norwood town	1,896	1,844	2.8
Endy township	1,124	1,006	11.7
Furr township[73]	4,411	3,817	15.6
Stanfield village[73]	458	471	-2.8
Harris township	4,260	3,365	26.6
Badin (U) (part)	67	...	...
New London town	285	223	27.8
Richfield town (part)[73]	191	196	-2.6
North Albemarle township	12,661	12,728	-0.5
Albemarle town (part)[73]	6,592	7,148	-7.8
Badin (U) (part)	1,559	1,905	-18.2
Ridenhour township	1,325	1,642	-19.3
Richfield town (part)	115	97	18.6
South Albemarle township	7,540	7,469	1.0
Albemarle town (part)[73]	4,534	5,113	-11.3
Tyson township	1,651	1,612	2.4
Stokes County	23,782	22,314	6.6
Beaver Island township	2,024	2,002	1.1
Big Creek township	1,725	1,794	-3.8
Danbury township	503	606	-17.0
Danbury town	152	175	-13.1
Meadows township[74]	2,790	2,704	3.2
Peters Creek township	1,760	1,633	7.8
Quaker Gap township	1,212	1,380	-12.2
Sauratown township	3,813	3,453	10.4
Walnut Cove town	1,213	1,288	-5.8
Snow Creek township	2,205	2,546	-13.4
Yadkin township	7,750	6,196	25.1
King (U)	1,033	...	...
Surry County	51,415	48,205	6.7
Bryan township	2,051	1,598	28.3
Dobson township	5,154	4,559	13.1
Dobson town[75]	933	684	36.4
Eldora township	1,722	1,617	6.5
Elkin township	5,164	5,160	0.1
Elkin town (part)[75]	2,899	2,868	1.1
Franklin township	1,695	1,654	2.5
Long Hill township	592	622	-4.8
Marsh township	1,225	1,157	5.9
Mount Airy township	20,963	20,704	1.3
Bannertown (U)	1,138	1,096	3.8
Flat Rock (U)	1,688	1,808	-6.6
Mount Airy town[75]	7,325	7,055	3.8
Toast (U)	2,635	2,023	30.3
Pilot township	3,069	2,601	18.0
Pilot Mountain town	1,309	1,310	-0.1
Rockford township	1,223	1,141	7.2
Shoals township	1,049	1,093	-4.0
Siloam township	784	731	7.3
South Westfield township	1,683	1,581	6.5
Stewarts Creek township	3,569	2,483	43.7
Westfield township	1,472	1,504	-2.1
Swain County	7,861	8,387	-6.3
Charleston township	6,861	7,041	-2.6
Bryson City town	1,290	1,084	19.0
Forneys Creek township	-	5	-100.0
Nantahala township	1,000	1,341	-25.4
Transylvania County	19,713	16,372	20.4
Boyd township	2,161	1,565	38.1
Brevard township	9,929	8,779	13.1
Brevard town[76]	5,243	4,857	7.9

See footnotes at end of table.

Table 10. Population of County Subdivisions: 1970 and 1960–Continued

[Total population of a place in two or more county subdivisions appears in table 6. County subdivision figures for 1960 do not necessarily add to county totals. For meaning of symbols, see text]

County Subdivisions	1970	1960	Percent change
Transylvania County--Con.			
Catheys Creek township	2,651	2,055	29.0
Rosman town (part)	331	338	-2.1
Dunns Rock township	1,022	689	48.3
Eastatoe township	1,352	1,072	26.1
Rosman town (part)	76	81	-6.2
Gloucester township	579	477	21.4
Hogback township	989	936	5.7
Little River township	1,030	799	28.9
Tyrrell County	3,806	4,520	-15.8
Alligator township	482	613	-21.4
Columbia township	1,910	2,212	-13.7
Columbia town	902	1,099	-17.9
Gum Neck township	523	732	-28.6
Scuppernong township	838	901	-7.0
South Fork township	53	62	-14.5
Union County[77]	54,714	44,670	22.5
Buford township	5,107	3,690	38.4
Goose Creek township[77]	5,317	4,577	16.2
Jackson township	3,276	2,358	38.9
Waxhaw town[77]	1,248	729	71.2
Lanes Creek township	1,388	1,495	-7.2
Marshville township[77]	5,746	5,232	9.8
Marshville town	1,405	1,360	3.3
Monroe township	23,258	18,334	26.9
Monroe city[77]	11,282	10,882	3.7
Wingate town[77]	2,569	1,304	97.0
New Salem township	1,746	2,176	-19.8
Sandy Ridge township	2,940	2,953	-0.4
Vance township	5,936	3,855	54.0
Indian Trail town	405	364	11.3
Vance County	32,691	32,002	2.2
Dabney township	954	895	6.6
Henderson township	20,807	19,526	6.6
Henderson city[78]	13,896	12,740	9.1
Henderson North (U)	1,997	1,995	0.1
Henderson South (U)	1,843	2,017	-8.6
Kittrell township	2,913	3,005	-3.1
Kittrell town	427	121	252.9
Middleburg-Nutbush township[78]	2,145	...	...
Middleburg town	149	170	-12.4
Sandy Creek township	2,513	2,594	-3.1
Townsville township[78]	1,530	1,541	-0.7
Watkins township	409	473	-13.5
Williamsboro township	1,420	1,577	-10.0
Wake County	228,453	169,082	35.1
Barton Creek township	1,788	1,500	19.2
Buckhorn township	965	966	-0.1
Cary township	11,864	5,026	136.1
Cary town (part)[79]	7,389	3,356	120.2
Raleigh city (part)[79]	95	5	800.0
Cedar Fork township	2,488	1,942	28.1
Morrisville town	192	222	-13.5
Holly Springs township	3,578	2,965	20.7
Fuquay-Varina town (part)[79]	32	17	88.2
Holly Springs town	697	558	24.9
House Creek township	21,974	3,866	468.4
Raleigh city (part)[79]	16,875	1,707	888.6
Leesville township	1,292	854	51.3
Little River township	6,714	6,053	10.9
Zebulon town[79]	1,839	1,534	19.9
Marks Creek township	5,211	4,984	4.6
Wendell town[79]	1,929	1,620	19.1
Meredith township	12,530	6,732	86.1
Raleigh city (part)[79]	8,844	4,195	110.8
Middle Creek township	9,005	7,731	16.5
Fuquay-Varina town (part)[79]	3,544	3,372	5.1
Neuse River township	8,461	3,662	131.0
Raleigh city (part)[79]	2,080	-	...
New Light township	1,685	1,505	12.0
Panther Branch township	2,382	2,020	17.9
Raleigh township	90,079	86,124	4.6
Raleigh city (part)[79]	89,239	85,768	4.0
St. Marys township	16,536	10,339	59.9
Garner town[79]	4,923	3,451	42.7
Raleigh city (part)[79]	2,404	540	345.2
Wake County--Con.			
St. Matthews township	9,920	5,707	73.8
Knightdale town	815	622	31.0
Raleigh city (part)[79]	11	...	...
Swift Creek township	8,483	5,177	63.9
Raleigh city (part)[79]	2,029	1,716	18.2
Wake Forest township	8,309	7,585	9.5
Rolesville town	529	358	47.8
Wake Forest town	3,148	2,664	18.2
White Oak township	5,189	4,344	19.5
Apex town[79]	2,192	1,368	60.2
Cary town (part)[79]	41	...	...
Warren County	15,810	19,652	-19.6
Fishing Creek township	1,230	1,438	-14.5
Fork township	578	838	-31.0
Hawtree township	1,547	1,821	-15.0
Judkins township[80]	959	1,319	-27.3
Littleton town (part)	45	24	87.5
Nutbush township	1,412	1,925	-26.6
River township[80]	1,137	1,418	-19.8
Littleton town (part)	425	511	-16.8
Roanoke township	164	197	-16.8
Sandy Creek township	1,043	1,441	-27.6
Shocco township	737	941	-21.7
Sixpound township	706	997	-29.2
Macon town	179	187	-4.3
Smith Creek township	2,020	2,281	-11.4
Norlina town	969	927	4.5
Warrenton township	4,277	5,036	-15.1
Warrenton town	1,035	1,124	-7.9
Washington County	14,038	13,488	4.1
Lees Mills township	3,407	3,444	-1.1
Roper town	649	771	-15.8
Plymouth township	7,512	6,948	8.1
Plymouth town[81]	4,774	4,666	2.3
Scuppernong township[81]	1,733	1,629	6.4
Creswell town	633	402	57.5
Skinnersville township	1,386	1,467	-5.5
Watauga County	23,404	17,529	33.5
Bald Mountain township	363	361	0.6
Todd town (part)	42	20	110.0
Beaverdam township	847	944	-10.3
Blowing Rock township	1,321	982	34.5
Blowing Rock town (part)	777	703	10.5
Blue Ridge township	898	644	39.4
Boone township[82]	8,754	3,686	137.5
Boone town[82]	8,754	3,686	137.5
Brushy Fork township[82]	2,345	1,642	42.8
Cove Creek township	1,780	1,626	9.5
Elk township	274	366	-25.1
Laurel Creek township	1,096	1,036	5.8
Meat Camp township	1,275	1,257	1.4
New River township[82]	1,499	1,952	-23.2
North Fork township	231	261	-11.5
Shawneehaw township	390	450	-13.3
Stony Fork township	1,192	1,199	-0.6
Watauga township	1,139	1,123	1.4
Wayne County	85,408	82,059	4.1
Brogden township	13,442	10,250	31.1
Dudley town	199	158	25.9
Mount Olive town (part)[83]	4,872	4,644	4.9
Buck Swamp township	2,034	2,079	-2.2
Pikeville town (part)	320	306	4.6
Fork township	6,578	6,563	0.2
Goldsboro township	29,822	32,443	-8.1
Goldsboro city (part)[83]	25,629	27,691	-7.4
South Goldsboro (U)	2,094	...	...
Grantham township	2,872	3,378	-15.0
Great Swamp township	1,286	1,592	-19.2
Indian Springs township	2,242	2,625	-14.6
Seven Springs town	188	207	-9.2
Nahunta township	3,944	4,509	-12.5
Eureka town[83]	263	246	6.9
Fremont town	1,596	1,609	-0.8
New Hope township	14,994	12,039	24.5
Goldsboro city (part)[83]	1,163	1,182	-1.6
Seymour-Johnson (U)	8,172	...	...

See footnotes at end of table.

Table 10. Population of County Subdivisions: 1970 and 1960—Continued

[Total population of a place in two or more county subdivisions appears in table 6. County subdivision figures for 1960 do not necessarily add to county totals. For meaning of symbols, see text]

County Subdivisions	1970	1960	Percent change
Wayne County--Con.			
Pikeville township	1,170	1,243	-5.9
Pikeville town (part)	260	219	18.7
Saulston township	1,858	2,111	-12.0
Stony Creek township	5,166	3,227	60.1
Goldsboro city (part)[83]	18	...	...
Wilkes County	49,524	45,269	9.4
Antioch township	809	668	21.1
Beaver Creek township	435	576	-24.5
Boomer township	1,402	1,234	13.6
Brushy Mountain township	446	393	13.5
Edwards township	5,786	5,307	9.0
Elkin town (part)[84]	-	...	...
Ronda town	465	510	-8.8
Elk township	1,044	1,071	-2.5
Jobs Cabin township	409	434	-5.8
Lewis Fork township	1,162	1,036	12.2
Lovelace township	599	519	15.4
Moravian Falls township	2,004	1,636	22.5
Mulberry township	4,698	3,533	33.0
New Castle township	1,233	1,142	8.0
North Wilkesboro township	6,650	7,707	-13.7
North Wilkesboro town (part)[84]	3,100	3,892	-20.3
Reddies River township	6,094	4,715	29.2
Rock Creek township	3,867	3,094	25.0
Somers township	846	972	-13.0
Stanton township	390	477	-18.2
Trap Hill township	2,762	2,499	10.5
Union township	1,152	1,427	-19.3
Walnut Grove township	875	1,131	-22.6
Wilkesboro township	6,861	5,698	20.4
North Wilkesboro town (part)[84]	257	305	-15.7
Wilkesboro town	1,974	1,568	25.9
Wilson County	57,486	57,716	-0.4
Black Creek township	2,532	2,408	5.1
Black Creek town	449	310	44.8
Cross Roads township	2,640	2,515	5.0
Lucama town[85]	610	498	22.5
Gardner township	2,240	2,258	-0.8
Old Fields township	3,188	3,556	-10.3
Sims town	205	205	-
Saratoga township	1,923	2,467	-22.1
Saratoga town	391	409	-4.4
Springhill township	2,053	2,372	-13.4
Stantonsburg township	1,770	1,939	-8.7
Stantonsburg town	869	897	-3.1
Taylor township	2,020	1,827	10.6
Toisnot township	4,403	4,606	-4.4
Elm City town[85]	1,201	729	64.7
Sharpsburg town (part)	296	191	55.0
Wilson township	34,717	33,768	2.8
Wilson city[85]	29,347	28,753	2.1
Yadkin County	24,599	22,804	7.9
Boonville township	2,938	2,811	4.5
Boonville town[86]	687	539	27.5
Buck Shoal township	2,669	2,571	3.8
Deep Creek township	2,805	2,570	9.1
Yadkinville town (part)[86]	617	399	54.6
East Bend township	2,492	2,130	17.0
East Bend town	485	446	8.7
Fall Creek township	2,944	2,637	11.6
Smithtown village	196	199	-1.5
Forbush township	1,313	1,160	13.2
Knobs township	5,036	5,215	-3.4
Arlington town[86]	711	590	20.5
Jonesville town	1,659	1,895	-12.5
Liberty township	4,402	3,710	18.7
Yadkinville town (part)[86]	1,615	1,245	29.7
Yancey County	12,629	14,008	-9.8
Brush Creek township	422	604	-30.1
Burnsville township	3,065	3,026	1.3
Burnsville town	1,348	1,388	-2.9
Cane River township	1,426	1,407	1.4
Crabtree township	2,404	2,585	-7.0
Egypt township	999	1,213	-17.6
Green Mountain township	599	731	-18.1
Jacks Creek township	692	951	-27.2
Pensacola township	638	579	10.2
Price Creek township	768	983	-21.9
Ramseytown township	326	541	-39.7
South Toe township	1,290	1,388	-7.1

NOTE: The county subdivisions in this State are minor civil divisions (MCD's); see text.

[1]ALAMANCE.--Parts of Townships 3, 6, and 12 annexed by Burlington city. Parts of township 3 annexed by Gibsonville and Elon College towns. Part of Township 6 annexed by Graham town.

[2]ALEXANDER.--Part of Taylorsville township annexed by Taylorsville town.

[3]ANSON.--Part of Wadesboro township annexed by Wadesboro town.

[4]ASHE.--Part of Jefferson township annexed by Jefferson town.

[5]BEAUFORT.--Part of Richland township annexed by Aurora town. Part of Washington township annexed by Washington city.

[6]BERTIE.--Bertie and Windsor towns consolidated and designated as Windsor town. Part of Windsor township annexed by Windsor town.

[7]BLADEN.--Part of Brown Marsh township annexed by Clarkton town. Tar Heel town incorporated from part of Hollow township.

[8]BRUNSWICK.--Parts of Lockwoods Folly and Shallotte townships annexed by Shallotte town. Part of Shallotte township annexed by Ocean Isle Beach town. Sunset Beach town not returned separately in 1960. Boiling Spring Lakes town incorporated from parts of Smithville and Town Creek townships. Part of Smithville township annexed by Yaupon Beach town.

[9]BUNCOMBE.--County partially redistricted since 1960. Parts of Asheville, Leicester and Lower Hominy townships annexed by Asheville city. Barnardsville town disincorporated since 1960.

[10]BURKE.--Part of Drexel township annexed by Drexel town. Parts of Lovelady and Drexel townships annexed by Valdese town. Parts of Icard township annexed by Longview town and Hickory city. Part of Morganton township annexed by Morganton town. Part of Silver Creek township annexed by Glen Alpine town.

[11]CABARRUS.--Name of Township 1, Harrisburg changed from Township 1, Rocky River since 1960. Name of Township 3, Odell changed from Township 3, Odell School since 1960. Parts of Townships 4, 5, and 11 annexed by Concord city, coextensive with Township 12. Name of Township 6, Rimertown changed from Township 6, Watts Cross Roads since 1960. Name of Township 7, Gold Hill changed from Township 7, Earnhardts since 1960. Part of Township 8 annexed by Mount Pleasant town. Name of Township 9, Georgeville changed from Township 9, Smiths since 1960. Name of Township 10, Midland changed from Township 10, Bethel Church since 1960. Name of Township 11, Central Cabarrus changed from Township 11, Baptist Church since 1960.

[12]CALDWELL.--Parts of Lenoir, Hudson and Lower Creek townships annexed by Lenoir town. Part of Lovelady township annexed by Granite Falls town.

[13]CARTERET.--1960 populations of Carteret County and Morehead township revised since publication of 1960 reports. Part of Beaufort township annexed by Beaufort town. Parts of Morehead township annexed by Atlantic Beach, Emerald Isle and Morehead City towns. Part of Newport township annexed by Newport town. Bayshore Park and Cape Carteret towns consolidated and designated as Cape Carteret town.

[14]CATAWBA.--Parts of Newton and Caldwell townships annexed by Maiden town. Part of Catawba township annexed by Catawba town. Parts of Clines and Newton townships annexed by Conover town. Parts of Hickory township annexed by Hickory city and Brookford and Longview towns. Part of Newton township annexed by Newton town.

[15]CHATHAM.--Part of Center township annexed by Pittsboro town. Bennett, Haywood and Merry Oaks towns disincorporated prior to 1960; information received too late to exclude them from tabulations.

[16]CHOWAN.--Part of Township 1 annexed by Edenton town.

[17]CLEVELAND.--County partially redistricted since 1960. Parts of Township 4 annexed by Grover town and Kings Mountain city. Part of Township 6 annexed by Shelby city. Township 11, Caesar returned as Township 11 in 1960.

[18]COLUMBUS.--Delco and Evergreen towns disincorporated since 1960. Part of Whiteville township annexed by Whiteville town.

[19]CRAVEN.--Part of Township 6 annexed by Havelock town and part of Havelock town detached. Part of Township 8 annexed by New Bern city.

[20]CUMBERLAND.--Parts of Carvers Creek, Seventy-First and Pearces Mill townships annexed by Fayetteville city, coextensive with Cross Creek township. Wade town incorporated from part of Eastover township. Part of Rockfish township annexed by Hope Mills town.

[21]DARE.--Nags Head town incorporated from part of Nags Head township.

[22]DAVIDSON.--Part of Abbotts Creek township annexed by High Point city. Part of Lexington township annexed by Lexington city. Part of Thomasville township annexed by Thomasville city. Yadkin College town reported in error as incorporated in 1960.

[23]DUPLIN.--Bowdens town became inactive since 1960. Part of Island Creek township annexed by Wallace town. Part of Rockfish township annexed by Harrells town. Part of Rose Hill township annexed by Rose Hill town. Part of Warsaw township annexed by Warsaw town.

[24]DURHAM.--Part of Durham township annexed by Durham city. Parts of Oak Grove and Triangle townships annexed by Durham city. Part of Triangle township annexed by Chapel Hill town.

[25]EDGECOMBE.--Part of Township 1 annexed by Tarboro town. Part of Township 7 annexed by Battleboro town. Part of Township 12 annexed by Rocky Mount city.

[26]FORSYTH.--Parts of Kernersville, Old Town and South Fork townships annexed by Winston-Salem city, coextensive with Winston township. Part of Kernersville township annexed by Kernersville town.

[27]FRANKLIN.--Part of Township 1 annexed by Bunn town. Part of Township 4 annexed by Franklinton town. Wood town disincorporated since 1960. Centerville town incorporated from part of Township 7. Part of Township 10 annexed by Louisburg town.

[28]GASTON.--Part of Cherryville township annexed by Cherryville city. Crowders Mountain township returned as Crowder Mountain township in 1960. Parts of Crowders Mountain township annexed by Bessemer City town and Kings Mountain city. Parts of Dallas township annexed by Dallas and Stanley towns. Parts of Gastonia township annexed by Gastonia city and Spencer Mountain town. Ranlo town incorporated from part of Gastonia township. Part of River Bend township annexed by Mount Holly city. Parts of South Point township annexed by McAdenville and Lowell towns and Gastonia and Belmont cities. Cramerton town incorporated from part of South Point township.

[29]GRANVILLE.--Parts of Fishing Creek and Oxford townships annexed by Oxford town.

[30]GREENE.--Part of Hookerton township annexed by Hookerton town. Part of Snow Hill township annexed by Snow Hill town. Part of Speights Bridge township annexed by Walstonburg town.

[31]GUILFORD.--Parts of Friendship, Center Grove, and Sumner townships annexed by Greensboro city and transferred to Morehead township. Parts of Fentress, Jefferson and Monroe townships annexed by Greensboro city and transferred to Gilmer township. Part of High Point township returned as part of Deep River township in 1960; 1960 populations revised accordingly. Parts of High Point and Jamestown townships annexed by High Point city. Guilford College town not returned separately in 1960. Part of Rock Creek township annexed by Gibsonville town.

[32]HALIFAX.--Parts of Weldon and Roanoke Rapids townships annexed by Roanoke Rapids city. Part of Scotland Neck township annexed by Scotland Neck town. Part of Weldon township annexed by Weldon town.

[33]HARNETT.--Part of Averasboro township annexed by Dunn town. Erwin town incorporated from part of Duke township. Part of Lillington township annexed by Lillington town.

[34]HAYWOOD.--Part of Beaverdam township annexed by Canton town. Part of Waynesville township annexed by Waynesville town.

[35]HENDERSON.--Part of Hendersonville township annexed by Hendersonville city.

[36]HERTFORD.--Part of Ahoskie township annexed by Ahoskie town. Como town incorporated from part of Maneys Neck township. Part of Murfreesboro township annexed by Murfreesboro town.

[37]HOKE.--Fort Bragg Military Reservation township organized from parts of McLauchlin, Quewhiffle, and Raeford townships. Part of Raeford township annexed by Raeford town.

[38]IREDELL.--Part of Coddle Creek township annexed by Mooresville town. Part of Fallstown township annexed by Troutman town. Love Valley town incorporated from part of New Hope township. Part of Statesville township annexed by Statesville city.

[39]JACKSON.--Parts of Dillsboro and Sylva townships annexed by Sylva town.

[40]JOHNSTON.--Part of Boon Hill township annexed by Princeton town. Part of Clayton township annexed by Clayton town, and part of Clayton town detached. 1960 population of Clayton town revised since publication of 1960 reports. Part of Ingrams township annexed by Four Oaks town. Part of Pine Level township annexed by Pine Level town. Part of Selma township annexed by Selma town. Part of Smithfield township annexed by Smithfield town.

[41]JONES.--Part of Township 1 annexed by Maysville town. Part of Township 2 annexed by Pollocksville town.

[42]LEE.--Parts of Townships 2, 5 and 6 annexed by Sanford city. Part of Township 3 annexed by Broadway town.

[43]LENOIR.--Grainger town and Deep Run village returned in error in 1960 as incorporated. Part of Kinston township annexed by Kinston city. Part of Pink Hill township annexed by Pink Hill town.

[44]LINCOLN.--Crouse, Iron Station and Denver towns disincorporated since 1960. Part of Lincolnton township annexed by Lincolnton town.

[45]McDOWELL.--Part of Marion township annexed by Marion town.

[46]MACON.--Part of Franklin township annexed by Franklin town.

[47]MADISON.--County redistricted since 1960. Annexation was made by Mars Hill town.

[48]MARTIN.--Part of Hamilton township annexed by Hamilton town. Part of Jamesville township annexed by Jamesville town.

[49]MECKLENBURG.--Parts of Townships 2, 4, 7, 8 and 12 annexed by Charlotte city, coextensive with Township 1. Part of Township 9 annexed by Davidson town. Part of Township 10 annexed by Cornelius town. Part of Township 13 annexed by Matthews town. Part of Township 14 annexed by Pineville town. Part of Township 15 annexed by Huntersville town.

[50]MITCHELL.--Grassy Creek No. 1 and Grassy Creek No. 2 townships organized from Grassy Creek township since 1960.

[51]MONTGOMERY.--Part of Biscoe township annexed by Biscoe town.

[52]MOORE.--Part of Township 3 annexed by Robbins town. Addor and Manly towns returned in error in 1960 as incorporated. Parts of Townships 7 and 8 annexed by Southern Pines town. Whispering Pines village incorporated from part of Township 7. Part of Township 8 annexed by Aberdeen town. Jackson Springs town disincorporated since 1960.

[53]NASH.--County partially redistricted since 1960. Part of Mannings township annexed by Spring Hope town. Part of Nashville township annexed by Nashville town. Red Oak town incorporated from part of Red Oak township. Parts of South Whitakers, Stony Creek and Rocky Mount townships annexed by Rocky Mount city. Part of South Whitaker township annexed by Battleboro town.

[54]NEW HANOVER.--Parts of Harnett, Cape Fear, and Masonboro townships annexed by Wilmington city, coextensive with Wilmington township.

[55]NORTHAMPTON.--Part of Rich Square township annexed by Woodland town.

[56]ONSLOW.--1960 populations of Onslow County and Swansboro township revised since publication of 1960 reports. Part of Jacksonville township annexed by Jacksonville city. Chadwick Acres town incorporated from part of Stump township. Part of Swansboro township annexed by Swansboro town.

[57]ORANGE.--Parts of Chapel Hill township annexed by Chapel Hill and Carrboro towns. Hillsboro township and town changed to Hillsborough township and town. Part of Hillsborough township annexed by Hillsborough town.

[58]PAMLICO.--Part of Township 2 annexed by Stonewall town. Parts of Township 3 annexed by Vandemere and Bayboro towns. Alliance town incorporated from part of Township 3. Part of Township 5 annexed by Oriental town.

[59]PASQUOTANK.--Parts of Elizabeth City and Mount Hermon townships annexed by Elizabeth City city.

[60]PENDER.--Part of Burgaw township annexed by Burgaw town. Canetuck township returned as Caintuck in 1960. Surf City town not returned separately in 1960. Topsail Beach town incorporated from part of Topsail township.

[61]PERQUIMANS.--Parts of Bethel, Hertford and Parkville townships annexed by Hertford town. Part of Parkville township annexed by Winfall town.

[62]PERSON.--Part of Roxboro township annexed by Roxboro city.

[63]PITT.--Bell Arthur, Oakley, Pactolus, Shelmerdine, Simpson, and Stokes towns disincorporated since 1960. Part of Ayden township annexed by Ayden town. Parts of Belvoir, Greenville, and Winterville townships annexed by Greenville city. Part of Bethel township annexed by Bethel town. Part of Farmville township annexed by Farmville town. Part of Winterville township annexed by Winterville town.

[64]POLK.--Part of Saluda township annexed by Saluda city.

[65]RANDOLPH.--Parts of Back Creek and Asheboro townships annexed by Asheboro town. Part of Liberty township annexed by Liberty town. Part of Randleman township annexed by Randleman town. Archdale town changed to city since 1960. Trinity town and Archdale city consolidated and designated as Archdale city. Parts of Trinity township annexed by Archdale and High Point cities.

[66]RICHMOND.--Part of Marks Creek township annexed by Hamlet town. Norman, Roberdel and Lewarae towns disincorporated since 1960. Rockingham town changed to city since 1960. Part of Rockingham township annexed by Rockingham city.

[67]ROBESON.--Part of Fairmont township annexed by Fairmont town. Part of Lumberton township annexed by Lumberton city. Part of Maxton township annexed by Maxton town. Part of Red Springs township annexed by Red Springs town. Part of St. Pauls township annexed by St. Pauls town.

[68]ROCKINGHAM.--Draper, Leaksville, and Spray towns and part of Leaksville township consolidated and designated as Eden town. Part of Madison township annexed by Mayodan town.

[69]ROWAN.--Parts of China Grove township annexed by Landis and China Grove towns. Part of Cleveland township annexed by Cleveland town. Parts of Franklin and Salisbury townships annexed by Salisbury city. Part of Providence township annexed by Granite Quarry town.

[70]RUTHERFORD.--Part of Cool Spring township annexed by Forest City town. Parts of Rutherfordton township annexed by Rutherfordton and Ruth towns.

[71]SAMPSON.--Parts of North Clinton and South Clinton townships annexed by Clinton town. Part of South River township annexed by Garland town. Harrells town was not returned in Taylors Bridge township in 1960.

[72]SCOTLAND.--Parts of Laurel Hill and Stewartsville townships annexed by Laurinburg city.

[73]STANLY.--Locust town disincorporated since 1960. Part of Furr township annexed by Stanfield village. Part of Harris township annexed by Richfield town. Parts of North Albemarle and South Albemarle townships annexed by Albemarle town.

[74]STOKES.--Germanton town disincorporated since 1960.

[75]SURRY.--Part of Dobson township annexed by Dobson town. Part of Elkin township annexed by Elkin town. Part of Mount Airy township annexed by Mount Airy town.

[76]TRANSYLVANIA.--Part of Brevard township annexed by Brevard town.

[77]UNION.--County partially redistricted since 1960. Unionville and Mineral Springs towns disincorporated since 1960. Part of Jackson township annexed by Waxhaw town. Parts of Monroe township annexed by Monroe city and Wingate town.

[78]VANCE.--Part of Henderson township annexed by Henderson city. Middleburg and Nutbush townships consolidated and designated as Middleburg-Nutbush township. Townsville town disincorporated since 1960.

[79]WAKE.--Parts of Cary and White Oak townships annexed by Cary town. Parts of Meredith, House Creek, Neuse River, Raleigh, St. Marys, St. Matthews, Swift Creek and Cary townships annexed by Raleigh city. Name of Fuquay Springs town changed to Fuquay-Varina since 1960. Part of Little River township annexed by Zebulon town. Part of Marks Creek township annexed by Wendell town. Part of St. Marys township annexed by Garner town. Part of White Oak township annexed by Apex town.

Table 10. Population of County Subdivisions: 1970 and 1960–Continued

[80]WARREN.--Vaughan town became inactive since 1960.
[81]WASHINGTON.--Part of Plymouth township annexed by Plymouth town. Cherry town became inactive since 1960.
[82]WATAUGA.--Parts of Brushy Fork and New River townships annexed by Boone town, coextensive with Boone township.
[83]WAYNE.--Part of Brogden township annexed by Mount Olive town. Parts of Goldsboro, New Hope and Stony Creek townships annexed by Goldsboro city. Part of Nahunta township annexed by Eureka town.
[84]WILKES.--Part of Edwards township annexed by Elkin town. Parts of North Wilkesboro and Wilkesboro townships annexed by North Wilkesboro town.
[85]WILSON.--Part of Cross Roads township annexed by Lucama town. Part of Toisnot township annexed by Elm City town. Part of Wilson township annexed by Wilson city.
[86]YADKIN.--Part of Boonville township annexed by Boonville town. Parts of Deep Creek and Liberty townships annexed by Yadkinville town. Part of Knobs township annexed by Arlington town.

Table 11. Population of Urbanized Areas: 1970 and 1960

[For meaning of symbols, see text]

Component Parts	1970	1960
ASHEVILLE URBANIZED AREA		
The area	72,451	68,592
Asheville city	57,681	60,192
Outside central city	14,770	8,400
The area is defined as follows:		
Buncombe County (part)	72,451	68,592
Asheville township (part)	65,962	66,450
Asheville city (part)	57,343	60,185
Biltmore Forest town (part)	743	676
Leicester township (part)	229	1
Asheville city (part)	229	1
Limestone township (part)	555	328
Biltmore Forest town (part)	555	328
Lower Hominy township (part)	3,704	424
Asheville city (part)	109	3
Reems Creek township (part)	68	...
Swannanoa township (part)	1,933	1,389
CHARLOTTE URBANIZED AREA		
The area	279,530	209,551
Charlotte city	241,178	201,564
Outside central city	38,352	7,987
The area is defined as follows:		
Mecklenburg County (part)	279,530	209,551
Twp. 1, Charlotte	241,178	201,564
Charlotte city	241,178	201,564
Twp. 2, Berryhill (part)	3,175	1,742
Twp. 3, Steel Creek (part)	1,671	...
Twp. 4, Sharon (part)	13,115	2,524
Twp. 5, Providence (part)	1,390	...
Twp. 7, Crab Orchard (part)	7,657	401
Twp. 8, Mallard Creek (part)	5,365	2,435
Twp. 12, Paw Creek (part)	5,882	885
Twp. 13, Morning Star (part)	97	...
DURHAM URBANIZED AREA		
The area	100,764	84,642
Durham city	95,438	78,302
Outside central city	5,326	6,340
The area is defined as follows:		
Durham County (part)	100,764	84,642
Durham township (part)	97,489	80,736
Durham city	95,438	78,302
Oak Grove township (part)	1,995	2,105
Triangle township (part)	1,280	1,801
FAYETTEVILLE URBANIZED AREA		
The area	161,370	(1)
Fayetteville city	53,510	...
Outside central city	107,860	...
The area is defined as follows:		
Cumberland County (part)	161,370	...
Carvers Creek township (part)	9,301	...
Cedar Creek township (part)	1,430	...
Cross Creek township	53,510	...
Fayetteville city	53,510	...
Eastover township (part)	294	...
Manchester township (part)	41,395	...
Fort Bragg (U) (part)	33,823	...
Spring Lake town	3,968	...
Pearces Mill township (part)	10,436	...
Rockfish township (part)	6,370	...
Seventy-First township (part)	38,634	...
Fort Bragg (U) (part)	13,172	...

See footnotes at end of table.

Component Parts	1970	1960
GREENSBORO URBANIZED AREA		
The area	152,252	123,334
Greensboro city	144,076	119,574
Outside central city	8,176	3,760
The area is defined as follows:		
Guilford County (part)	152,252	123,334
Center Grove township (part)	275	358
Friendship township (part)	2,424	115
Gilmer township	52,960	48,885
Greensboro city (part)	52,960	48,885
Jamestown township (part)	54	...
Jefferson township (part)	684	459
Monroe township (part)	3,335	2,476
Morehead township	91,177	70,689
Greensboro city (part)	91,116	70,689
Guilford College town	61	(NA)
Sumner township (part)	1,343	352
HIGH POINT URBANIZED AREA		
The area	93,547	66,543
High Point city	63,204	62,063
Outside central city	30,343	4,480
The area is defined as follows:		
Davidson County (part)	18,245	...
Abbotts Creek township (part)	-	...
High Point city (part)	-	...
Thomasville township (part)	18,245	...
Thomasville city	15,230	...
Guilford County (part)	67,875	64,095
Friendship township (part)	130	...
High Point township (part)	64,657	62,063
High Point city (part)	63,154	62,063
Jamestown township (part)	3,088	2,155
Jamestown town	1,297	1,247
Randolph County (part)	7,427	2,325
Trinity township (part)	7,427	2,325
Archdale city	6,103	1,520
High Point city (part)	50	...
RALEIGH URBANIZED AREA		
The area	152,289	93,931
Raleigh city	121,577	93,931
Outside central city	30,712	-
The area is defined as follows:		
Wake County (part)	152,289	93,931
Cary township (part)	8,010	5
Cary town (part)	7,389	...
Raleigh city (part)	95	5
House Creek township (part)	20,293	1,707
Raleigh city (part)	16,875	1,707
Meredith township (part)	11,307	4,195
Raleigh city (part)	8,844	4,195
Neuse River township (part)	5,204	-
Raleigh city (part)	2,080	-
Raleigh township (part)	89,835	85,768
Raleigh city (part)	89,239	85,768
St. Marys township (part)	11,783	540
Garner town	4,923	...
Raleigh city (part)	2,404	540
St. Matthews township (part))	2,883	...
Raleigh city (part)	11	...
Swift Creek township (part)	2,933	1,716
Raleigh city (part)	2,029	1,716
White Oak township (part)	41	...
Cary town (part)	41	...

Table 11. Population of Urbanized Areas: 1970 and 1960–Continued

[For meaning of symbols, see text]

Component Parts	1970	1960
WILMINGTON URBANIZED AREA		
The area	57,645	(1)
Wilmington city	46,169	...
Outside central city	11,476	...
The area is defined as follows:		
New Hanover County (part)	57,645	...
Cape Fear township (part)	1,761	...
Harnett township (part)	7,534	...
Masonboro township (part)	2,181	...
Wilmington township	46,169	...
Wilmington city	46,169	...
WINSTON-SALEM URBANIZED AREA		
The area	142,584	128,176
Winston-Salem city	132,913	111,135
Outside central city	9,671	17,041
The area is defined as follows:		
Forsyth County (part)	142,584	128,176
Abbotts Creek township (part)	30	...
Bethania township (part)	237	...
Broadbay township (part)	823	1,332
Middle Fork township (part)	1,911	7,547
Old Town township (part)	3,302	6,887
Salem Chapel township (part)	117	...
South Fork township (part)	3,251	1,275
Winston township	132,913	111,135
Winston-Salem city	132,913	111,135

[1]There were no urbanized areas delineated for Fayetteville and Wilmington for the 1960 census.

Table 12. Population of Urbanized Areas, by Type of Residence: 1970

[For meaning of symbols, see text]

Urbanized Areas	Total	Central city or cities	Urban fringe				Percent distribution					
									Urban fringe			
			Total	Places of 25,000 or more	Places of 2,500 to 25,000	Other territory	Total	Central city or cities	Total	Places of 25,000 or more	Places of 2,500 to 25,000	Other territory
All areas	1,212,432	955,746	256,686	46,995	37,654	172,037	100.0	78.8	21.2	3.9	3.1	14.2
Asheville	72,451	57,681	14,770	-	-	14,770	100.0	79.6	20.4	-	-	20.4
Charlotte	279,530	241,178	38,352	-	-	38,352	100.0	86.3	13.7	-	-	13.7
Durham	100,764	95,438	5,326	-	-	5,326	100.0	94.7	5.3	-	-	5.3
Fayetteville	161,370	53,510	107,860	46,995	3,968	56,897	100.0	33.2	66.8	29.1	2.5	35.3
Greensboro	152,252	144,076	8,176	-	-	8,176	100.0	94.6	5.4	-	-	5.4
High Point	93,547	63,204	30,343	-	21,333	9,010	100.0	67.6	32.4	-	22.8	9.6
Raleigh	152,289	121,577	30,712	-	12,353	18,359	100.0	79.8	20.2	-	8.1	12.1
Wilmington	57,645	46,169	11,476	-	-	11,476	100.0	80.1	19.9	-	-	19.9
Winston-Salem	142,584	132,913	9,671	-	-	9,671	100.0	93.2	6.8	-	-	6.8

Table 13. Population of Standard Metropolitan Statistical Areas: 1970 and 1960

[Data relate to areas as defined for 1970. For meaning of symbols, see text]

Component Parts	1970	1960	Change	
			Number	Percent
ASHEVILLE SMSA				
The area (Buncombe County).	145,056	130,074	14,982	11.5
Asheville city	57,681	60,192	-2,511	-4.2
Outside central city	87,375	69,882	17,493	25.0
CHARLOTTE SMSA				
The area	409,370	316,781	92,589	29.2
Charlotte city	241,178	201,564	39,614	19.7
Outside central city	168,192	115,217	52,975	46.0
The area is defined as follows:				
Mecklenburg County	354,656	272,111	82,545	30.3
Union County	54,714	44,670	10,044	22.5
DURHAM SMSA				
The area	190,388	154,965	35,423	22.9
Durham city	95,438	78,302	17,136	21.9
Outside central city	94,950	76,663	18,287	23.9
The area is defined as follows:				
Durham County	132,681	111,995	20,686	18.5
Orange County	57,707	42,970	14,737	34.3
FAYETTEVILLE SMSA				
The area (Cumberland County)	212,042	148,418	63,624	42.9
Fayetteville city	53,510	47,106	6,404	13.6
Outside central city	158,532	101,312	57,220	56.5
GREENSBORO--WINSTON-SALEM--HIGH POINT SMSA				
The area	603,895	520,249	83,646	16.1
Inside central cities	340,193	292,772	47,421	16.2
Greensboro city	144,076	119,574	24,502	20.5
High Point city (part)[1]	63,204	62,063	1,141	1.8
Winston-Salem	132,913	111,135	21,778	19.6
Outside central cities	263,702	227,477	36,225	15.9
The area is defined as follows:				
Forsyth County	214,348	189,428	24,920	13.2
Guilford County	288,590	246,520	42,070	17.1
Randolph County	76,358	61,497	14,861	24.2
Yadkin County	24,599	22,804	1,795	7.9
RALEIGH SMSA				
The area (Wake County)	228,453	169,082	59,371	35.1
Raleigh city	121,577	93,931	27,646	29.4
Outside central city	106,876	75,151	31,725	42.2
WILMINGTON SMSA				
The area	107,219	92,020	15,199	16.5
Wilmington city	46,169	44,013	2,156	4.9
Outside central city	61,050	48,007	13,043	27.2
The area is defined as follows:				
Brunswick County	24,223	20,278	3,945	19.5
New Hanover County	82,996	71,742	11,254	15.7

[1]Does not include that part of High Point city (no population) outside the SMSA in Davidson County.

Table 14. Population of Standard Metropolitan Statistical Areas, by Type of Residence: 1970

[For meaning of symbols, see text]

Urban and Rural	Total		Urban			Rural			
	Number	Percent	Total	Central city or cities	Other urban	Total	Places of 1,000 to 2,500	Places less than 1,000	Other rural
POPULATION									
The State	5,082,059	100.0	2,285,168	955,746	1,329,422	2,796,891	246,084	111,523	2,439,284
Inside SMSA's	1,896,423	37.3	1,270,354	955,746	314,608	626,069	54,140	11,040	560,889
Asheville	145,056	2.9	75,655	57,681	17,974	69,401	7,464	208	61,729
Charlotte	409,370	8.1	296,312	241,178	55,134	113,058	7,435	1,188	104,435
Durham	190,388	3.7	129,773	95,438	34,335	60,615	5,593	-	55,022
Fayetteville	212,042	4.2	161,370	53,510	107,860	50,672	1,721	1,511	47,440
Greensboro--Winston-Salem--High Point	603,895	11.9	390,586	340,193	50,393	213,309	20,383	3,466	189,460
Raleigh	228,453	4.5	159,013	121,577	37,436	69,440	5,960	2,233	61,247
Wilmington	107,219	2.1	57,645	46,169	11,476	49,574	5,584	2,434	41,556
Outside SMSA's	3,185,636	62.7	1,014,814	-	1,014,814	2,170,822	191,944	100,483	1,878,395
PERCENT DISTRIBUTION									
The State	...	100.0	45.0	18.8	26.2	55.0	4.8	2.2	48.0
Inside SMSA's	...	100.0	67.0	50.4	16.6	33.0	2.9	0.6	29.6
Asheville	...	100.0	52.2	39.8	12.4	47.8	5.1	0.1	42.6
Charlotte	...	100.0	72.4	58.9	13.5	27.6	1.8	0.3	25.5
Durham	...	100.0	68.2	50.1	18.0	31.8	2.9	-	28.9
Fayetteville	...	100.0	76.1	25.2	50.9	23.9	0.8	0.7	22.4
Greensboro--Winston-Salem--High Point	...	100.0	64.7	56.3	8.3	35.3	3.4	0.6	31.4
Raleigh	...	100.0	69.6	53.2	16.4	30.4	2.6	1.0	26.8
Wilmington	...	100.0	53.8	43.1	10.7	46.2	5.2	2.3	38.8
Outside SMSA's	...	100.0	31.9	-	31.9	68.1	6.0	3.2	59.0

Table 15. Population of Congressional Districts: 1970

[For meaning of symbols, see text]

Urban and Rural

CONGRESSIONAL DISTRICT:	Total	Urban	Rural	Percent Urban	Percent Rural
First	412,973	144,106	268,867	34.9	65.1
Second	395,806	125,628	270,178	31.7	68.3
Third	432,659	145,819	286,840	33.7	66.3
Fourth	524,753	316,535	208,218	60.3	39.7
Fifth	456,331	198,237	258,094	43.4	56.6
Sixth	476,409	303,006	173,403	63.6	36.4
Seventh	493,953	249,561	244,392	50.5	49.5
Eighth	441,288	154,497	286,791	35.0	65.0
Ninth	509,059	322,994	186,065	63.4	36.6
Tenth	484,432	196,582	287,850	40.6	59.4
Eleventh	454,396	128,203	326,193	28.2	71.8

County Map Finding Guide

This list presents the reference coordinates for each county on the map on page 3 and on the county subdivision maps, as well as the map section numbers for the latter.

COUNTY	MAP SEC	MAP REF
Alamance	2	B–10
Alexander	2	C–7
Alleghany	2	B–7
Anson	2	E–9
Ashe	1	A–6
Avery	1	B–5
Beaufort	3	D–15
Bertie	3	B–15
Bladen	4	F–12
Brunswick	4	G–13
Buncombe	1	D–4
Burke	1	C–6
Cabarrus	2	D–8
Caldwell	1	C–6
Camden	3	B–16
Carteret	3	F–15
Caswell	2	B–10
Catawba	2	C–7
Chatham	2	C–10
Cherokee	1	E–1
Chowan	3	B–16
Clay	1	E–2
Cleveland	1	D–6
Columbus	4	G–11
Craven	3	E–15
Cumberland	4	E–11
Currituck	3	B–17
Dare	3	C–17
Davidson	2	C–9
Davie	2	C–8
Duplin	4	E–13
Durham	2	B–11
Edgecombe	3	C–14
Forsyth	2	B–9
Franklin	3	B–13
Gaston	2	D–7
Gates	3	B–15
Graham	1	D–2
Granville	2	B–12
Greene	3	D–14
Guilford	2	B–9
Halifax	3	B–14
Harnett	4	D–11
Haywood	1	C–3
Henderson	1	D–4
Hertford	3	B–15
Hoke	4	E–11
Hyde	3	D–16
Iredell	2	C–7
Jackson	1	D–3
Johnston	4	D–12
Jones	4	E–14
Lee	2	D–11
Lenoir	4	D–14
Lincoln	2	D–7
McDowell	1	C–5
Macon	1	E–2
Madison	1	C–4
Martin	3	C–15
Mecklenburg	2	D–8
Mitchell	1	C–5
Montgomery	2	D–9
Moore	2	D–10
Nash	3	C–13
New Hanover	4	G–13
Northampton	3	B–14
Onslow	4	E–14
Orange	2	B–11
Pamlico	3	E–16
Pasquotank	3	B–16
Pender	4	F–13
Perquimans	3	B–16
Person	2	B–11
Pitt	3	D–14
Polk	1	D–5
Randolph	2	C–10
Richmond	2	E–9
Robeson	4	F–11
Rockingham	2	B–9
Rowan	2	C–8
Rutherford	1	D–5
Sampson	4	E–12
Scotland	4	E–10
Stanly	2	D–9
Stokes	2	B–9
Surry	2	B–8
Swain	1	D–2
Transylvania	1	E–4
Tyrrell	3	C–17
Union	2	E–8
Vance	2	B–12
Wake	2	C–12
Warren	3	B–13
Washington	3	C–16
Watauga	1	B–6
Wayne	4	D–13
Wilkes	2	B–7
Wilson	3	C–13
Yadkin	2	B–8
Yancey	1	C–5

County Subdivisions/ Townships and Places

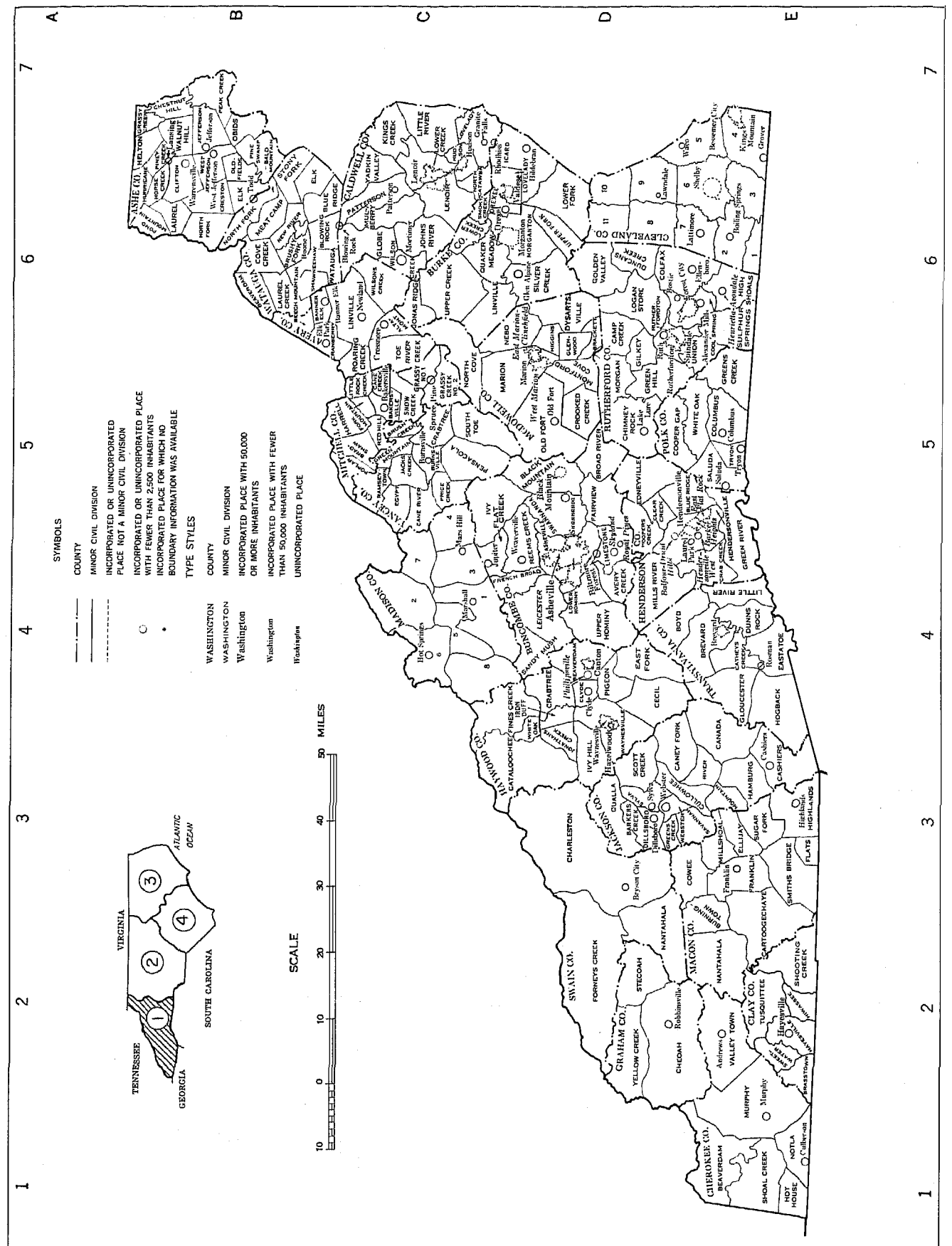

County Subdivisions/ Townships and Places

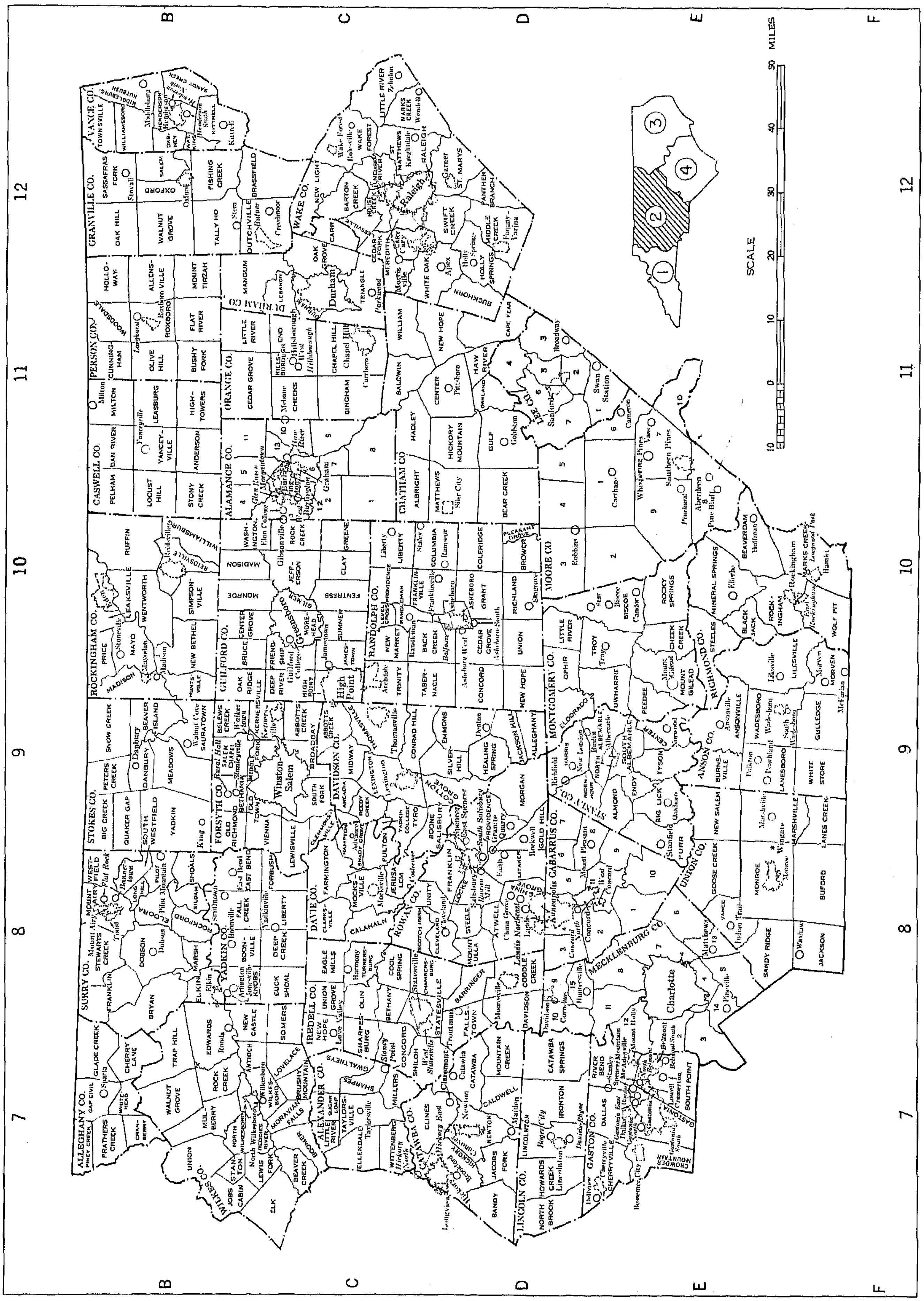

County Subdivisions/ Townships and Places

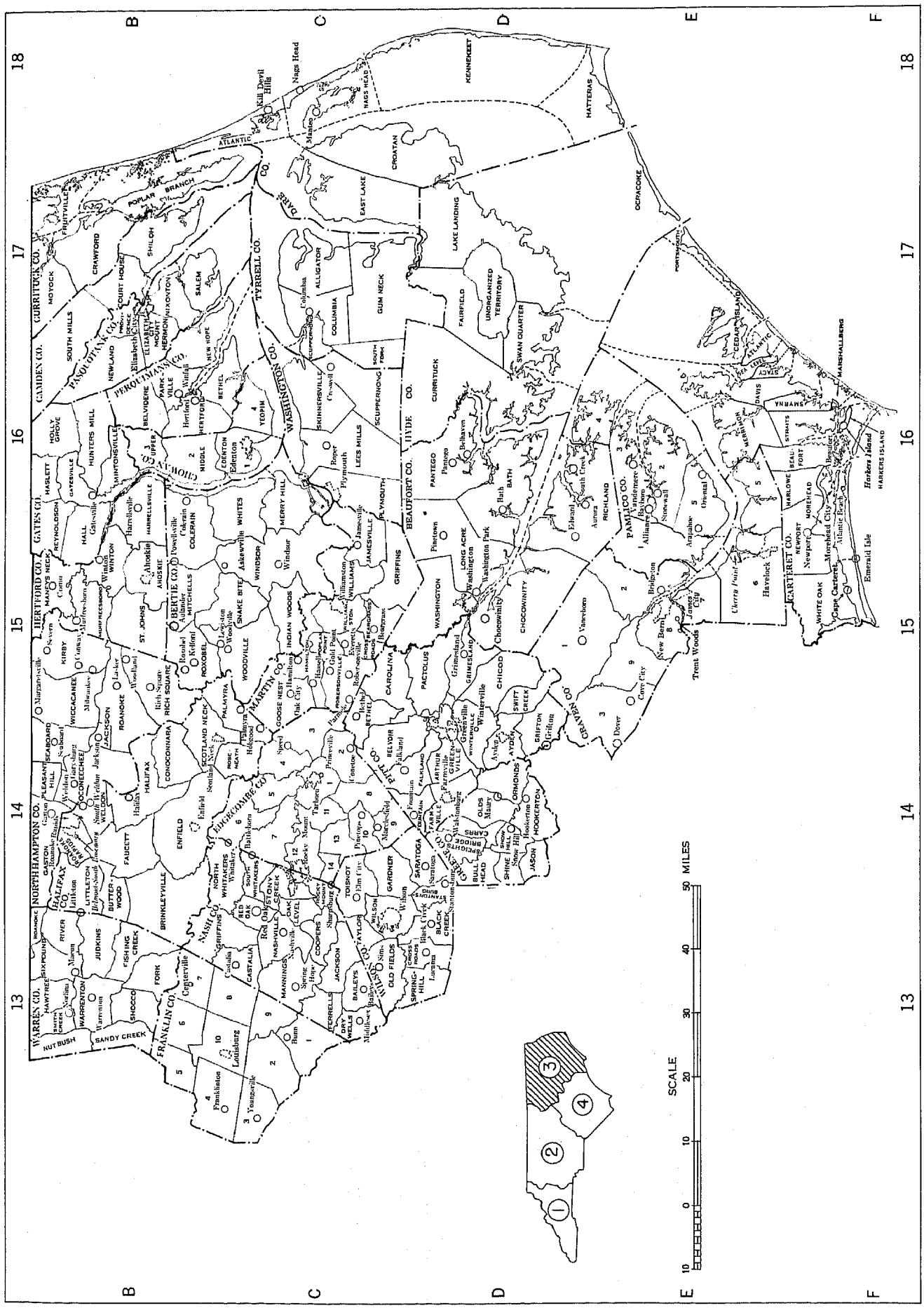

County Subdivisions/ Townships and Places

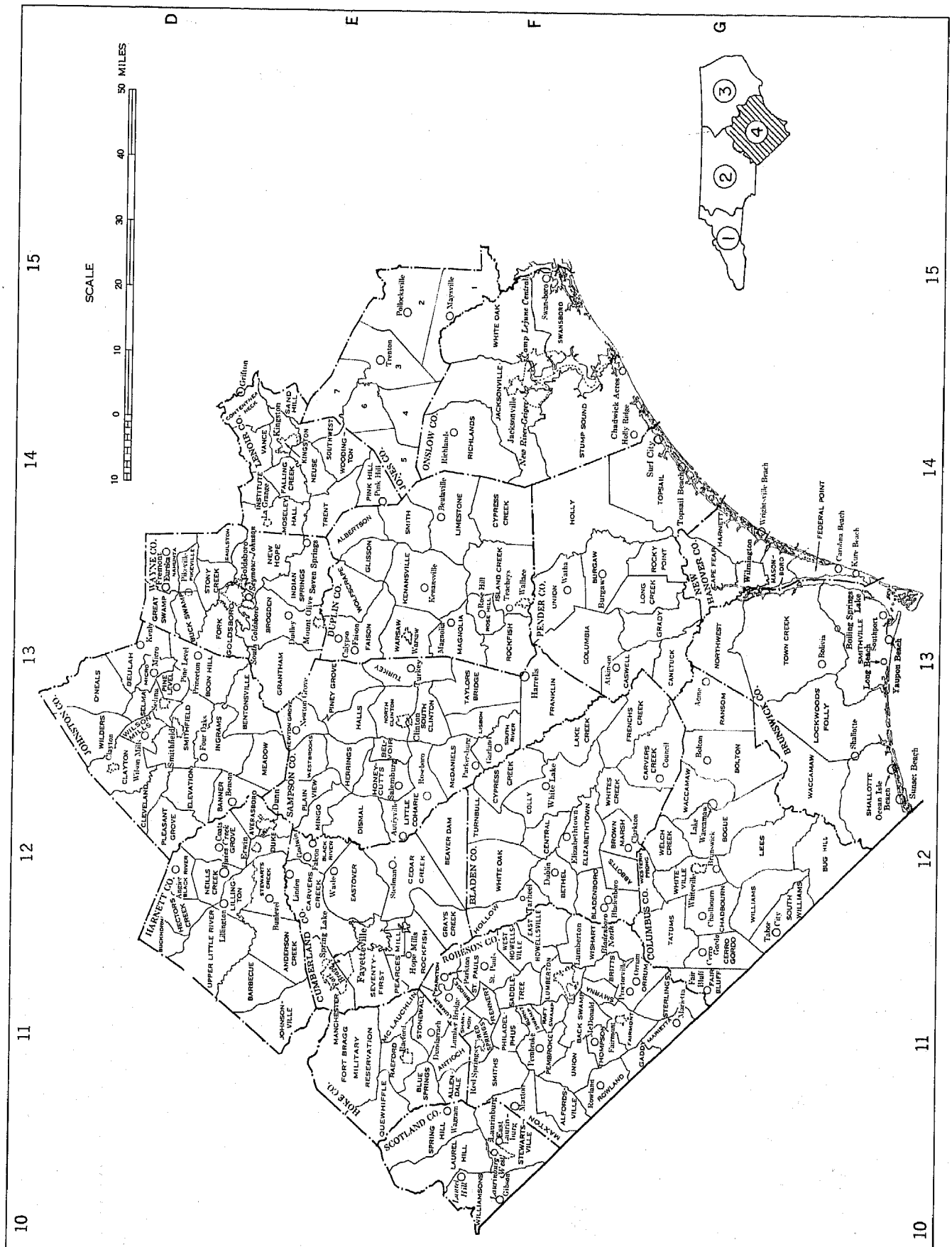

Urbanized Areas

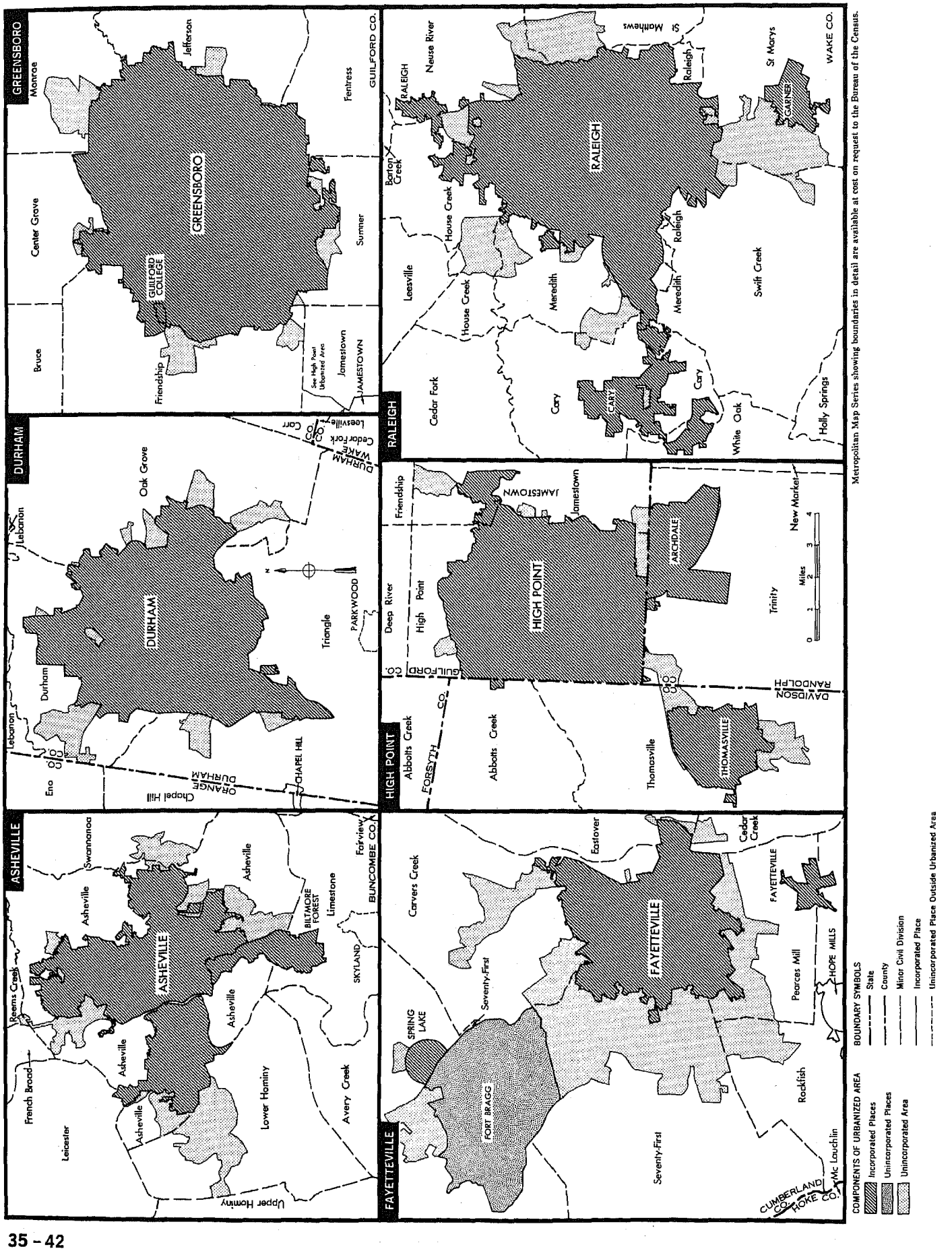

Metropolitan Map Series showing boundaries in detail are available at cost on request to the Bureau of the Census.

NORTH CAROLINA

Urbanized Areas

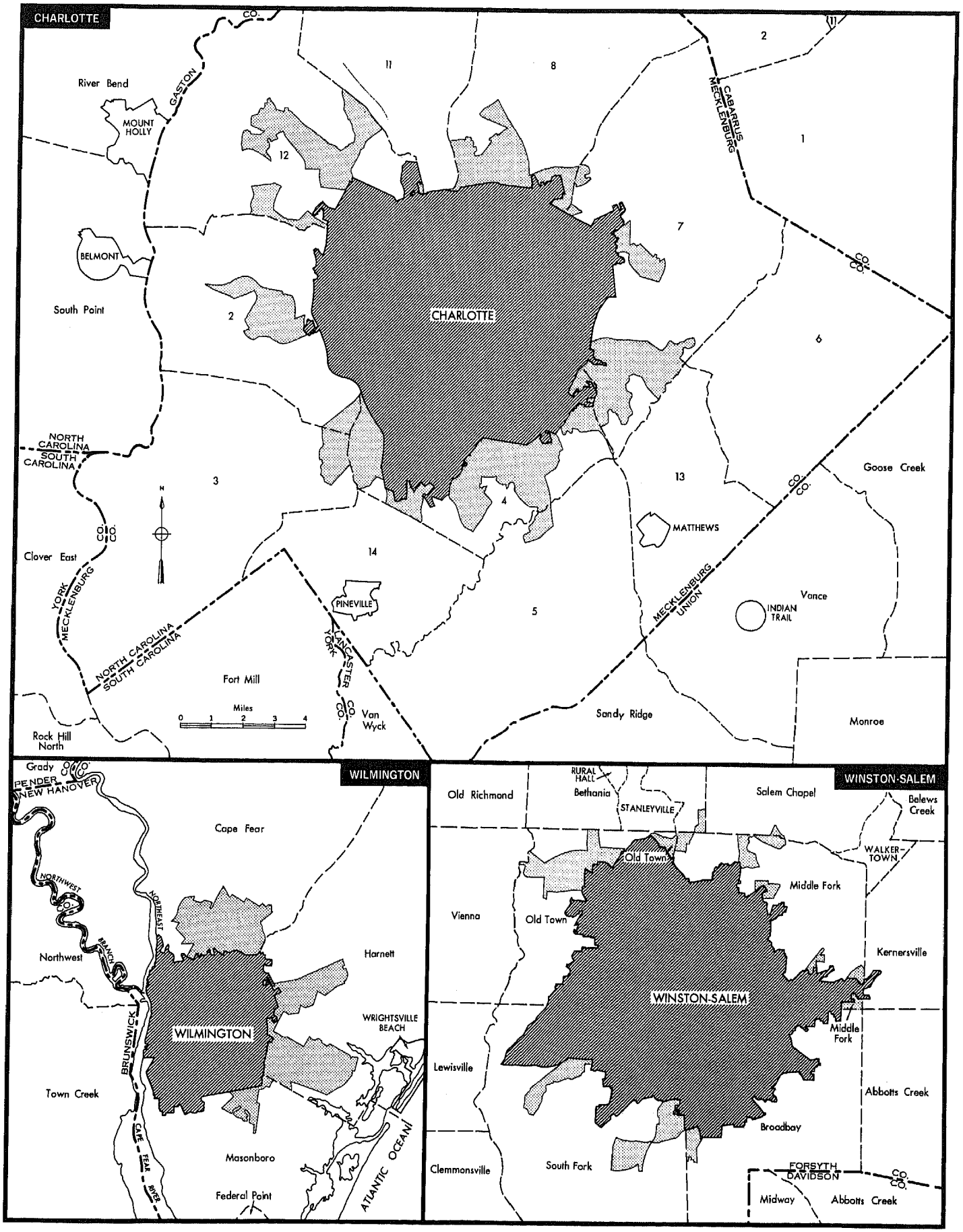

498-144 O - 73 - 4

CONTENTS

Chapter B

GENERAL POPULATION CHARACTERISTICS North Carolina

[Page numbers listed here omit the State prefix number which appears as part of the page number for each page. The prefix for this State is 35]

page

MAP

The State—Counties, Standard Metropolitan Statistical Areas, and Selected Places 47

CHARTS

Population by Race and Residence 48
Population by Age: 1970 and 1960 49
Sex Ratio: 1900 to 1970 49
Marital Status by Sex: 1970 49

TABLE		page
16	**Summary of General Characteristics: 1970** THE STATE SIZE OF PLACE SMSA's URBANIZED AREAS PLACES OF 2,500 OR MORE COUNTIES	51
17	**Race by Sex: 1900 to 1970** THE STATE SIZE OF PLACE, 1970 METROPOLITAN AND NONMETROPOLITAN RESIDENCE, 1970	54
18	**Percent Distribution by Race and Sex: 1900 to 1970** THE STATE SIZE OF PLACE, 1970	55
19	**Single Years of Age by Race and Sex: 1970** THE STATE	56
20	**Age by Race and Sex: 1970** THE STATE SIZE OF PLACE	57
21	**Age by Race and Sex: 1900 to 1970** THE STATE	63
22	**Household and Family Characteristics by Race: 1970** THE STATE SIZE OF PLACE	65
23	**Race by Sex, for Areas and Places: 1970** SMSA's URBANIZED AREAS PLACES OF 50,000 OR MORE	68
24	**Age by Race and Sex, for Areas and Places: 1970** SMSA's URBANIZED AREAS PLACES OF 50,000 OR MORE	70
25	**Household Relationship and Type of Family by Race, for Areas and Places: 1970** SMSA's URBANIZED AREAS PLACES OF 50,000 OR MORE	81

TABLE		page
26	**Marital Status and Household Relationship by Race and Sex, for Areas and Places: 1970** SMSA's URBANIZED AREAS PLACES OF 50,000 OR MORE	84
27	**Race by Sex, for Places of 10,000 to 50,000: 1970**	87
28	**Age by Race and Sex, for Places of 10,000 to 50,000: 1970**	88
29	**Household Relationship and Type of Family by Race, for Places of 10,000 to 50,000: 1970**	97
30	**Marital Status and Household Relationship by Race and Sex, for Places of 10,000 to 50,000: 1970**	100
31	**General Characteristics for Places of 2,500 to 10,000: 1970**	103
32	**General Characteristics for Places of 1,000 to 2,500: 1970**	110
33	**General Characteristics for County Subdivisions: 1970**	111
34	**Race by Sex, for Counties: 1970**	124
35	**Age by Race and Sex, for Counties: 1970**	127
36	**Household Relationship, Type of Family, and Race, for Counties: 1970**	152
37	**Marital Status and Household Relationship by Race, for Counties: 1970**	160
38	**General Characteristics of the Rural Population for Counties: 1970**	168
39	**Age, Race, and Sex of the Household Population: 1970** THE STATE PLACES OF 2,500 OR MORE WITH 1,000 OR MORE IN GROUP QUARTERS COUNTIES WITH 1,000 OR MORE IN GROUP QUARTERS	176
B-1	**Percent of Allocation for Nonresponse: 1970** THE STATE SIZE OF PLACE	180
B-2	**Characteristics Before and After Allocation: 1970** THE STATE	180
B-3	**Percent of Allocation by Type of Allocation: 1970** THE STATE SIZE OF PLACE	181
B-4	**Percent of Allocation by Subject Combinations: 1970** THE STATE SIZE OF PLACE	181
B-5	**Percent of Allocation for Nonresponse for Areas, Places, and Counties: 1970**	182

Counties, Standard Metropolitan Statistical Areas, and Selected Places

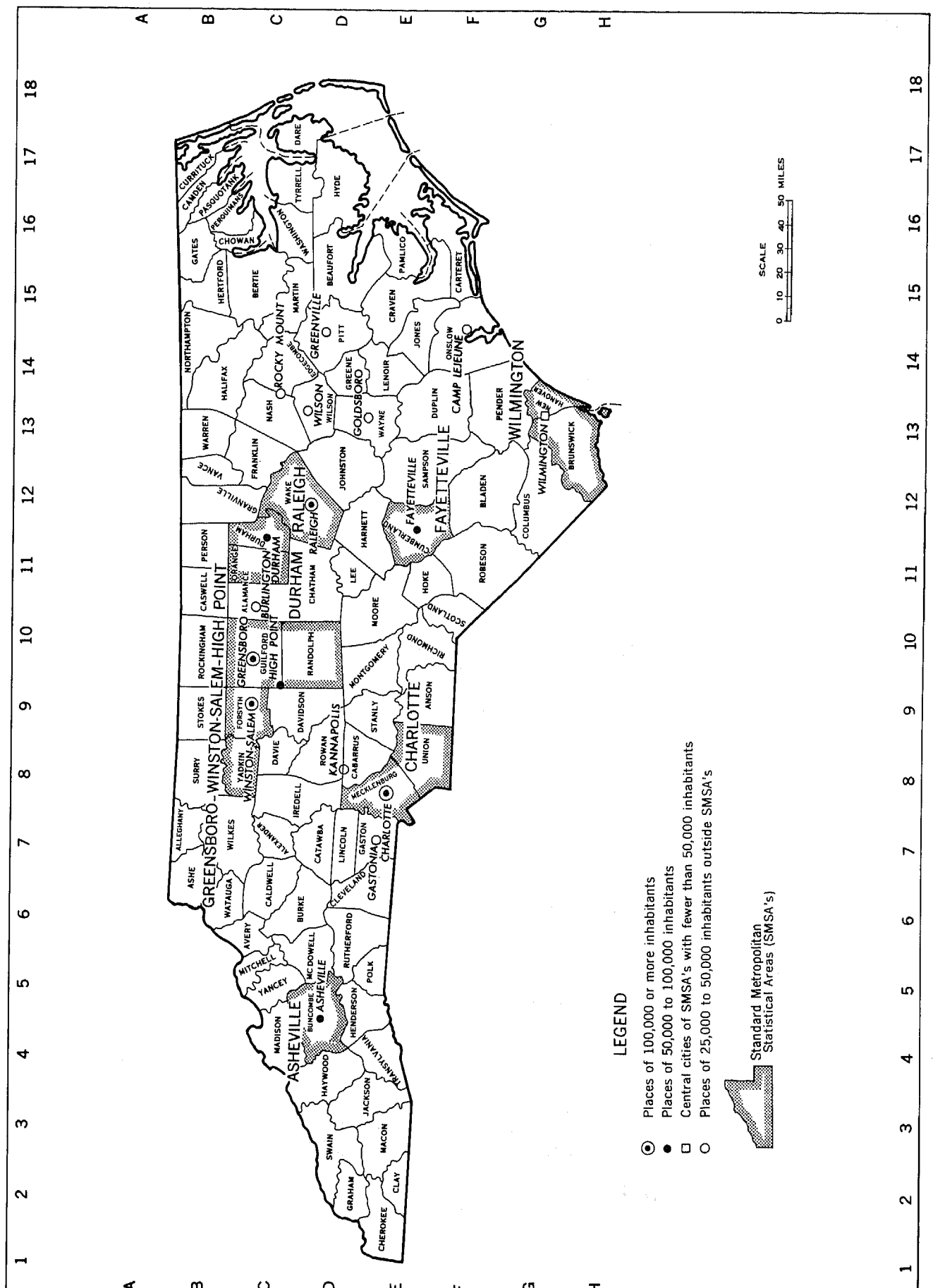

Population by Race and Residence

NUMBER IN THOUSANDS

WHITE NEGRO OTHER RACES

THE STATE

Total — 3,902 1,126 54

Percent Change, 1960 to 1970

WHITE +14.8%
NEGRO +0.9%

URBAN and RURAL RESIDENCE

URBAN — 1,724 547 14
+28.2%
+20.4%

RURAL — 2,177 580 40
+6.0%
-12.4%

METROPOLITAN and NONMETROPOLITAN RESIDENCE

(SMSA's=Standard Metropolitan Statistical Areas)

INSIDE SMSA's total — 1,479 406 12
+25.3%
+16.8%

Inside Central Cities — 667 284 4
+14.6%
+21.3%

Outside Central Cities — 811 122 7
+35.7%
+7.4%

OUTSIDE SMSA's total — 2,423 720 42
+9.2%
-6.2%

Population by Age: 1970 and 1960

NUMBER IN THOUSANDS

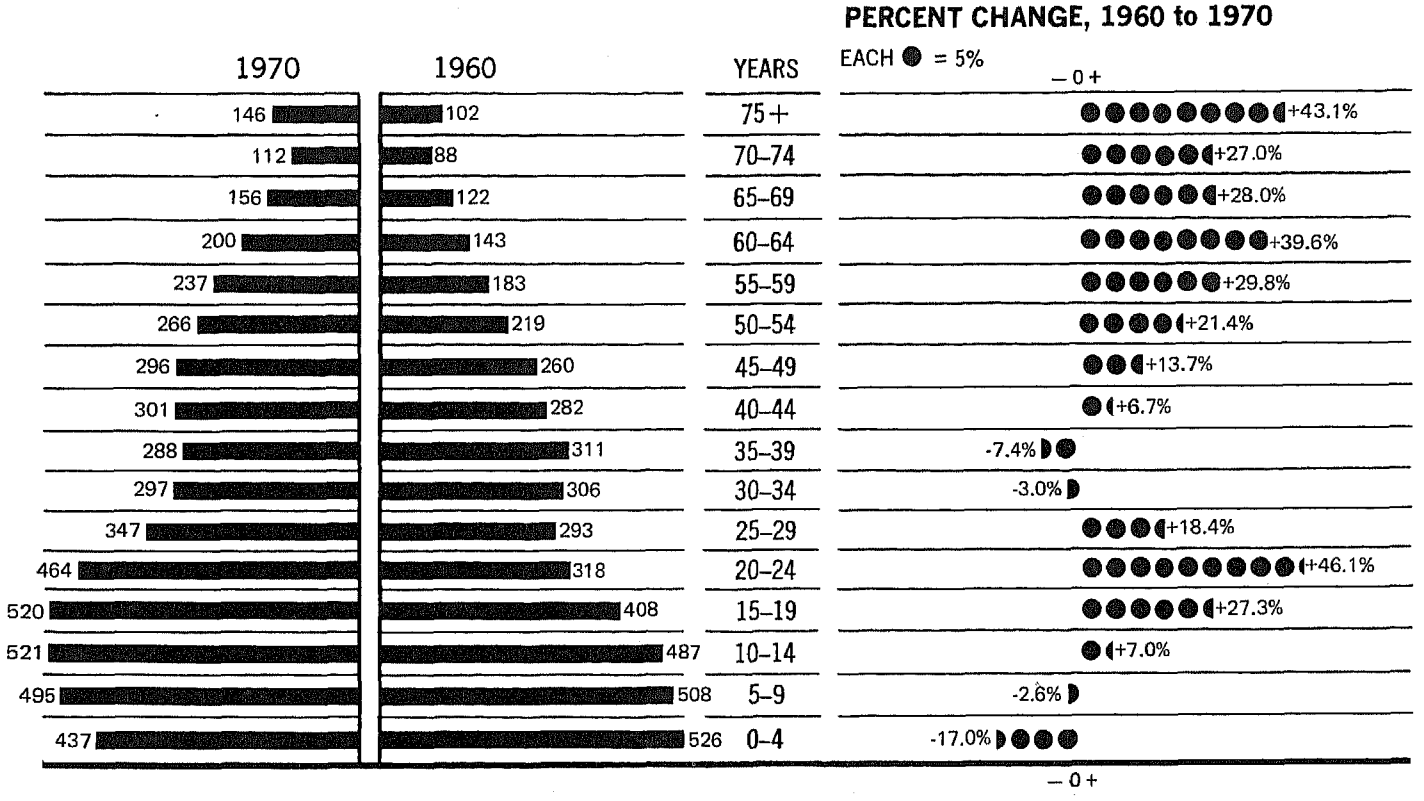

Sex Ratio: 1900 to 1970



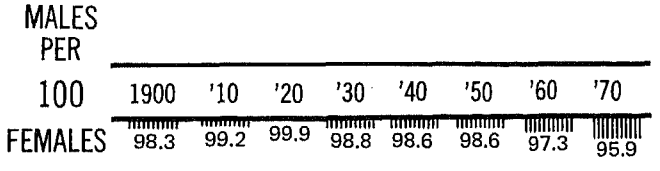

Marital Status by Sex: 1970

MALE

FEMALE

14 YEARS AND OLDER







Table 16. Summary of General Characteristics: 1970

[For minimum base for derived figures (percent, median, etc.) and meaning of symbols, see text]

The State Size of Place Standard Metropolitan Statistical Areas Urbanized Areas Places of 2,500 or More Counties	Population										Households			Population in group quarters	
	All persons							Persons 14 years and over—Percent married		Persons 18 years and over—Percent male					
	Number	Percent change 1960–70	Percent Negro and other races	Percent under 18 years	Percent 18 to 64 years	Percent 65 years and over	Fertility ratio[1]	Male	Female		Number	Percent change 1960–70	Persons per household	Number	Percent of total
The State	**5 082 059**	**11.5**	**23.2**	**34.6**	**57.2**	**8.1**	**346**	**66.4**	**63.2**	**47.9**	**1 509 564**	**25.3**	**3.24**	**188 946**	**3.7**
SIZE OF PLACE															
Urban	2 285 168	26.8	24.5	32.7	59.3	8.0	327	63.5	60.0	47.7	694 244	33.8	3.08	147 168	6.4
Urbanized areas	1 212 432	56.5	26.4	33.2	59.5	7.3	326	64.2	60.0	47.5	367 293	64.7	3.09	77 262	6.4
Central cities	955 746	31.5	30.2	32.7	59.0	8.4	311	65.7	57.2	45.0	301 520	43.9	3.02	45 400	4.8
Urban fringe	256 686	434.7	12.3	35.1	61.4	3.5	387	59.5	73.6	57.2	65 773	391.6	3.42	31 862	12.4
Other urban	1 072 736	4.4	22.4	32.2	59.0	8.8	329	62.8	60.0	47.8	326 951	10.4	3.07	69 906	6.5
Places of 10,000 or more	651 002	5.3	22.9	31.9	59.8	8.4	327	61.7	60.1	48.5	197 174	10.8	3.06	48 111	7.4
Places of 2,500 to 10,000	421 734	3.1	21.7	32.6	57.9	9.4	333	64.7	59.9	46.9	129 777	9.9	3.08	21 795	5.2
Rural	2 796 891	1.5	22.2	36.2	55.6	8.3	362	68.9	65.9	48.1	815 320	18.9	3.38	41 778	1.5
Places of 1,000 to 2,500	246 084	3.4	17.4	32.5	57.5	10.1	331	68.9	61.7	46.1	78 331	13.3	3.06	6 200	2.5
Other rural	2 550 807	1.4	22.6	36.5	55.4	8.1	365	68.9	66.3	48.4	736 989	19.5	3.41	35 578	1.4
STANDARD METROPOLITAN STATISTICAL AREAS															
Asheville	145 056	11.5	9.1	31.3	56.9	11.8	323	71.8	62.6	45.8	47 248	23.0	2.99	3 674	2.5
Charlotte	409 370	29.2	23.4	35.7	57.4	6.8	344	69.8	63.1	46.3	125 436	41.6	3.20	8 552	2.1
Durham	190 388	22.9	28.5	30.1	62.2	7.7	299	59.8	57.0	48.0	57 465	36.9	3.03	16 193	8.5
Fayetteville	212 042	42.9	26.5	35.4	61.3	3.3	405	53.2	69.6	58.3	52 000	53.6	3.46	32 344	15.3
Greensboro–Winston-Salem–High Point	603 895	16.1	19.9	33.8	58.3	7.9	319	70.2	62.6	46.0	187 318	27.4	3.13	17 245	2.9
Raleigh	228 453	35.1	22.6	33.2	60.1	6.7	318	64.0	61.4	48.3	67 533	48.5	3.16	14 942	6.5
Wilmington	107 219	16.5	24.7	35.1	56.5	8.4	358	69.0	63.9	46.9	33 581	29.4	3.16	1 228	1.1
URBANIZED AREAS															
Asheville	72 451	5.6	15.9	30.0	56.3	13.7	305	70.6	57.8	43.9	24 723	15.7	2.85	1 991	2.7
Charlotte	279 530	33.4	26.8	35.6	57.7	6.7	340	70.3	61.3	45.1	87 881	45.1	3.13	4 626	1.7
Durham	100 764	19.0	37.6	29.6	61.4	9.0	289	61.6	53.5	45.1	31 672	32.5	2.94	7 776	7.7
Fayetteville	161 370	...	26.5	33.6	63.5	2.9	401	49.7	69.8	61.2	38 012	...	3.42	31 510	19.5
Greensboro	152 252	23.4	27.5	32.9	59.8	7.2	296	68.0	56.9	44.1	46 237	32.3	3.10	8 896	5.8
High Point	93 547	40.6	19.5	34.3	56.9	8.8	352	71.3	63.6	45.7	29 140	51.8	3.14	1 973	2.1
Raleigh	152 289	62.1	20.2	31.4	62.1	6.5	293	61.3	59.2	48.5	45 186	74.6	3.05	14 253	9.4
Wilmington	57 645	...	28.7	33.7	57.1	9.2	336	67.7	60.4	45.4	18 881	...	3.01	875	1.5
Winston-Salem	142 584	11.2	32.2	33.3	58.2	8.5	309	65.6	57.2	44.9	45 561	22.8	3.01	5 362	3.8
PLACES OF 2,500 OR MORE															
Ahoskie	5 105	11.4	41.9	36.1	53.2	10.7	312	65.0	57.1	44.1	1 602	18.8	3.13	96	1.9
Albemarle	11 126	–9.3	13.8	30.8	58.6	10.6	312	72.8	62.2	44.8	3 778	–1.5	2.91	134	1.2
Archdale	6 103	(NA)	4.4	34.0	59.1	7.0	343	78.3	74.5	47.8	1 920	(NA)	3.17	14	0.2
Asheboro	10 797	14.3	11.6	29.2	61.1	9.7	302	72.1	63.0	44.8	3 766	29.5	2.84	89	0.8
Asheville	57 681	–4.2	18.5	29.6	55.8	14.6	293	69.6	55.7	42.6	20 061	4.7	2.81	1 404	2.4
Ayden	3 450	11.0	36.2	32.5	56.2	11.3	283	67.5	58.9	44.4	1 137	22.0	3.03	–	–
Balfours (U)	4 836	27.1	1.4	35.4	59.7	4.9	340	75.8	72.8	47.4	1 518	39.4	3.18	3	0.1
Barker Heights (U)	2 933	(NA)	0.1	30.6	56.4	13.0	359	76.8	67.4	46.0	1 021	(NA)	2.86	12	0.4
Beaufort	3 368	15.3	31.1	30.1	56.7	13.2	257	64.6	58.5	46.0	1 132	34.3	2.97	10	0.3
Belmont	4 814	–3.9	14.5	30.8	59.6	9.6	316	69.4	50.1	40.0	1 381	0.1	3.16	449	9.3
Bessemer City	5 217	29.9	14.0	35.5	55.7	8.8	402	70.3	62.3	45.2	1 618	40.9	3.22	–	–
Black Mountain	3 204	(NA)	4.4	29.4	55.9	14.7	357	74.0	64.3	45.0	1 147	(NA)	2.79	–	–
Boone	8 754	137.5	1.8	15.8	79.8	4.4	92	38.6	32.5	44.9	1 905	126.0	2.77	3 484	39.8
Brevard	5 243	7.9	13.6	31.3	60.4	8.3	286	62.1	56.4	46.5	1 539	15.1	3.09	485	9.3
Burlington	35 930	8.2	12.0	32.7	59.2	8.1	313	72.9	64.4	45.7	11 827	19.6	3.03	110	0.3
Butner (U)	3 538	...	18.6	34.6	62.4	3.1	152	34.7	37.1	52.9	551	...	3.18	1 786	50.5
Camp Lejeune Central (U)	34 549	...	16.6	23.7	76.1	0.1	598	26.7	86.5	84.1	3 972	...	3.74	19 687	57.0
Canton	5 158	1.8	1.4	28.7	57.9	13.3	252	73.1	61.9	44.7	1 804	9.7	2.82	77	1.5
Carrboro	3 472	(NA)	23.4	24.4	70.9	4.8	278	48.6	59.5	54.0	1 279	(NA)	2.69	34	1.0
Cary	7 430	121.4	3.1	40.2	56.0	3.8	388	79.0	74.2	48.2	2 134	126.1	3.48	–	–
Chapel Hill	25 537	103.1	11.0	21.1	74.5	4.4	211	37.2	46.1	55.1	6 516	145.3	2.76	7 577	29.7
Charlotte	241 178	19.7	30.6	34.9	57.9	7.3	336	69.2	59.5	44.6	76 992	31.8	3.07	4 573	1.9
Cherry Point (U)	12 029	...	7.8	28.8	71.0	0.2	555	36.9	88.3	75.1	2 049	...	3.69	4 467	37.1
Cherryville	5 258	45.8	6.3	30.6	59.7	9.7	317	71.7	63.4	45.9	1 663	57.0	3.08	137	2.6
Clayton	3 103	–6.0	16.6	33.9	56.4	9.7	341	69.8	62.2	45.5	1 012	1.7	3.07	–	–
Clinton	7 157	–4.1	38.3	34.5	54.8	10.7	311	67.3	59.1	44.2	2 328	9.0	3.06	39	0.5
Concord	18 464	3.7	23.7	30.5	58.9	10.6	285	68.7	56.4	43.1	6 007	10.9	2.96	683	3.7
Conover	3 355	(NA)	10.2	35.8	56.8	7.4	355	77.8	69.8	46.6	1 037	(NA)	3.18	53	1.6
Dallas	4 059	24.1	26.6	39.9	52.9	7.2	467	72.2	62.7	44.2	1 190	31.9	3.40	18	0.4
Davidson	2 931	13.9	24.4	24.2	67.6	8.2	421	27.9	54.3	67.0	664	33.9	3.08	888	30.3
Dunn	8 302	9.7	34.7	34.8	56.5	8.7	343	67.8	60.3	44.7	2 665	21.7	3.11	20	0.2
Durham	95 438	21.9	39.2	29.1	61.6	9.2	285	60.7	52.6	45.0	30 097	36.1	2.91	7 771	8.1
East Flat Rock (U)	2 627	...	1.5	33.7	56.9	9.4	339	76.5	70.8	46.9	836	...	3.14	–	–
East Marion-Clinchfield (U)	3 015	...	2.4	33.9	56.8	9.4	354	73.1	66.1	45.7	962	...	3.13	–	–
East Rockingham (U)	2 858	–11.0	0.2	31.7	58.0	10.3	330	69.0	60.9	44.5	955	7.7	2.99	–	–
Edenton	4 766	6.9	44.0	35.3	52.9	11.8	328	66.1	57.3	44.2	1 475	12.5	3.21	29	0.6
Eden	15 871	...	12.6	31.3	58.2	10.5	325	72.0	63.3	45.5	5 245	...	3.01	98	0.6
Elizabeth City	14 069	–	38.5	32.9	54.6	12.5	330	65.2	56.5	44.9	4 629	11.5	2.99	212	1.5
Elkin	2 899	1.1	0.8	27.5	61.2	11.3	235	75.7	66.1	44.7	1 073	15.0	2.70	–	–
Enfield	3 272	9.9	56.9	36.6	48.4	15.0	385	58.4	49.5	43.2	922	8.2	3.29	243	7.4
Erwin	2 852	–10.4	8.9	26.9	62.6	10.6	253	72.5	65.0	46.5	962	2.8	2.96	–	–
Fairmont	2 827	(NA)	52.2	38.4	50.4	11.2	364	60.5	51.3	42.5	878	(NA)	3.21	9	0.3
Farmville	4 424	10.7	43.6	35.2	54.3	10.5	359	67.5	56.6	43.8	1 386	21.5	3.19	6	0.1
Fayetteville	53 510	13.6	39.2	36.0	57.5	6.5	319	64.9	60.1	45.8	16 097	24.8	3.21	1 813	3.4
Forest City	7 179	9.5	16.4	35.5	55.2	9.4	416	71.6	62.4	45.0	2 283	18.5	3.13	24	0.3
Fort Bragg (U)	46 995	...	26.9	21.3	78.5	0.2	613	28.7	81.3	85.9	4 604	...	4.06	28 305	60.2
Fuquay-Varina	3 576	5.5	27.3	34.1	55.8	10.1	321	68.7	61.1	45.0	1 076	10.4	3.24	90	2.5
Garner	4 923	42.7	14.2	38.6	57.2	4.2	318	74.4	70.9	48.0	1 400	52.3	3.52	–	–
Gastonia	47 142	26.5	17.2	34.4	57.4	8.2	360	70.4	62.4	45.2	14 748	39.0	3.17	389	0.8
Gastonia South (U)	3 718	(NA)	10.4	35.4	58.4	6.2	350	73.9	66.5	46.9	1 160	(NA)	3.21	–	–
Glen Raven (U)	2 848	(NA)	32.4	34.9	58.3	6.8	297	67.8	66.8	48.2	871	(NA)	3.27	–	–
Goldsboro	26 810	–7.1	48.4	37.4	54.0	8.7	331	64.7	56.7	43.4	8 509	3.3	3.12	234	0.9
Graham	8 172	5.8	10.7	33.1	57.5	9.4	343	73.1	65.0	45.8	2 638	17.1	3.07	81	1.0
Greensboro	144 076	20.5	28.7	32.8	59.9	7.3	294	67.6	56.3	43.9	43 696	28.8	3.09	8 893	6.2
Greenville	29 063	27.1	25.2	26.9	66.7	6.4	208	53.0	45.7	44.7	8 245	36.3	3.00	4 330	14.9

[1]Children under 5 years per 1,000 women 15 to 49 years.

Table 16. Summary of General Characteristics: 1970—Continued

[For minimum base for derived figures (percent, median, etc.) and meaning of symbols, see text]

The State Size of Place Standard Metropolitan Statistical Areas Urbanized Areas Places of 2,500 or More Counties	Population										Households			Population in group quarters	
	All persons							Persons 14 years and over—Percent married		Persons 18 years and over—Percent male					
	Number	Percent change 1960–70	Percent Negro and other races	Percent under 18 years	Percent 18 to 64 years	Percent 65 years and over	Fertility ratio[1]	Male	Female		Number	Percent change 1960–70	Persons per household	Number	Percent of total
PLACES OF 2,500 OR MORE—Continued															
Hamlet	4 627	3.7	29.6	31.1	55.3	13.6	316	70.0	58.2	43.6	1 597	15.6	2.84	95	2.1
Havelock	5 283	(NA)	6.2	37.5	61.2	1.3	520	85.2	85.4	48.4	1 673	(NA)	3.15	7	0.1
Henderson	13 896	9.1	40.7	34.3	54.3	11.3	341	67.1	57.3	44.1	4 336	17.5	3.16	207	1.5
Hendersonville	6 443	9.0	21.2	27.9	52.5	19.6	357	67.8	54.1	42.6	2 360	20.8	2.67	138	2.1
Hickory	20 569	6.4	16.2	31.0	60.5	8.6	317	67.0	59.5	45.3	6 602	17.8	2.99	821	4.0
Hickory East (U)	4 181	27.7	0.1	35.3	58.4	6.3	348	77.1	69.3	46.4	1 256	37.6	3.25	95	2.3
High Point	63 204	1.8	22.2	33.8	56.8	9.4	357	70.3	61.4	45.1	19 780	10.5	3.12	1 506	2.4
Hudson	2 820	(NA)	-	38.2	57.7	4.1	402	76.8	72.4	47.8	847	(NA)	3.33	-	-
Jacksonville	16 021	18.8	12.7	38.4	58.6	3.0	342	74.7	73.0	46.9	4 994	32.0	3.20	22	0.1
James City (U)	2 577	(NA)	30.0	38.0	54.8	7.1	305	66.2	58.9	45.7	755	(NA)	3.37	34	1.3
Kannapolis (U)	36 293	4.8	11.9	32.7	59.3	8.0	350	74.4	67.3	46.2	11 888	17.0	3.04	186	0.5
Kernersville	4 815	63.7	4.2	33.6	59.0	7.5	325	71.7	63.8	45.8	1 494	70.4	3.14	117	2.4
Kings Mountain	8 465	5.7	12.7	34.9	56.7	8.4	333	71.0	64.0	45.7	2 623	19.3	3.23	-	-
Kinston	22 309	-10.1	43.5	34.3	55.9	9.8	307	66.1	55.4	42.8	7 376	1.9	3.00	182	0.8
La Grange	2 558	(NA)	52.9	35.5	55.6	8.9	334	64.5	55.8	44.3	790	(NA)	3.24	-	-
Laurinburg	8 859	7.5	38.6	34.2	57.6	8.2	306	55.4	48.6	44.3	2 533	12.5	3.20	746	8.4
Lenoir	14 705	43.4	12.7	33.7	57.3	8.9	362	71.2	64.2	46.3	4 613	57.3	3.17	97	0.7
Lexington	17 205	6.9	18.9	33.7	57.8	8.5	350	70.3	63.9	46.7	5 505	17.4	3.10	160	0.9
Lincolnton	5 293	-7.1	15.3	32.3	57.1	10.6	293	69.4	60.9	44.8	1 770	4.7	2.99	7	0.1
Longview	3 360	12.1	1.8	30.4	61.4	8.2	331	77.7	65.8	45.1	1 155	30.1	2.91	-	-
Louisburg	2 941	2.8	34.8	25.3	64.1	10.6	224	48.9	44.0	45.1	837	7.3	2.86	545	18.5
Lowell	3 307	18.8	10.6	33.5	57.3	9.2	400	71.8	62.9	45.4	998	32.2	3.26	55	1.7
Lumberton	16 961	10.8	32.2	37.2	54.2	8.6	391	68.0	59.9	44.6	5 252	24.5	3.21	101	0.6
Marion	3 335	-0.3	0.3	29.0	56.9	14.1	316	72.3	59.9	43.3	1 165	9.4	2.85	18	0.5
Mayodan	2 875	(NA)	4.6	31.2	59.5	9.2	318	74.1	64.3	44.9	966	(NA)	2.96	18	0.6
Mocksville	2 529	(NA)	16.4	30.1	55.2	14.7	345	70.0	60.7	45.0	834	(NA)	2.91	102	4.0
Monroe	11 282	3.7	27.7	34.1	55.8	10.0	382	69.7	60.5	44.9	3 612	15.5	3.08	160	1.4
Mooresville	8 808	27.3	16.7	32.6	57.0	10.4	329	72.2	61.6	44.3	2 903	35.8	3.01	79	0.9
Morehead City	5 233	-6.3	19.7	32.5	56.1	11.4	336	64.7	59.1	46.5	1 703	1.5	2.99	142	2.7
Morganton	13 625	48.3	14.0	27.3	60.0	12.7	264	61.6	53.9	45.7	3 688	32.1	2.89	2 951	21.7
Morgantown (U)	3 547	...	67.2	37.8	56.2	6.1	404	63.7	61.7	47.3	998	...	3.55	-	-
Mount Airy	7 325	3.8	5.3	30.6	57.7	11.7	327	73.0	59.2	43.4	2 526	14.7	2.87	72	1.0
Mount Holly	5 107	26.5	15.0	33.7	57.5	8.9	348	69.3	63.5	45.6	1 565	37.5	3.26	12	0.2
Mount Olive	4 914	5.2	48.3	36.4	52.9	10.7	319	60.7	50.4	42.7	1 492	13.9	3.19	159	3.2
Murfreesboro	3 508	32.7	38.7	33.2	57.5	9.3	312	67.0	61.5	46.8	1 096	72.3	3.18	23	0.7
New Bern	14 660	-6.7	38.6	34.0	54.9	11.1	311	64.7	56.3	44.1	4 969	4.7	2.93	104	0.7
New River-Gieger (U)	8 699	...	14.2	16.8	83.2	0.1	567	22.3	91.9	89.7	763	...	3.65	5 916	68.0
Newton	7 857	18.0	12.1	34.3	56.9	8.8	355	71.1	63.7	45.4	2 525	26.3	3.10	36	0.5
North Belmont (U)	10 759	29.2	2.9	32.3	61.2	6.5	373	64.4	69.0	51.0	3 218	42.4	3.16	577	5.4
North Wilkesboro	3 357	-20.0	8.0	30.2	59.2	10.7	329	69.9	61.0	46.5	1 130	-3.6	2.87	113	3.4
Oxford	7 178	2.9	43.4	34.8	53.6	11.6	330	66.9	56.5	43.9	2 230	8.3	3.06	351	4.9
Plymouth	4 774	2.3	41.2	38.1	53.7	8.1	440	68.6	62.7	47.0	1 408	11.5	3.35	64	1.3
Raeford	3 180	4.0	11.9	35.9	55.9	8.1	368	70.5	63.2	46.3	958	11.8	3.27	43	1.4
Raleigh	121 577	29.4	23.4	29.4	63.3	7.3	276	58.3	55.9	48.4	36 524	41.1	2.95	13 806	11.4
Red Springs	3 383	22.3	42.3	35.3	54.4	10.3	382	65.3	56.2	44.0	1 037	42.8	3.24	26	0.8
Reidsville	13 636	-4.4	34.0	32.5	57.0	10.5	325	67.3	58.6	44.3	4 477	5.4	3.03	78	0.6
Roanoke Rapids	13 508	1.4	10.2	33.1	57.5	9.4	305	72.1	64.6	45.6	4 419	11.1	3.02	155	1.1
Rockingham	5 852	6.2	25.8	32.9	56.9	10.3	282	68.5	57.6	44.9	1 934	15.6	2.94	159	2.7
Rocky Mount	34 284	6.6	33.8	33.9	55.5	10.5	334	71.1	60.9	44.1	11 230	18.3	3.04	158	0.5
Roxboro	5 370	4.3	27.2	31.2	57.7	11.1	295	72.5	62.1	45.3	1 813	17.9	2.92	80	1.5
Rutherfordton	3 245	-4.3	13.4	31.5	55.3	13.3	356	72.2	59.2	43.9	1 115	10.6	2.90	6	0.2
Salisbury	22 515	5.7	29.3	26.8	60.6	12.6	260	62.3	53.3	46.8	7 173	13.4	2.80	2 452	10.9
Sanford	11 716	-4.4	21.9	34.8	56.1	9.0	322	68.3	61.6	45.0	3 775	5.3	3.08	76	0.6
Scotland Neck	2 869	-3.5	36.9	33.9	53.3	12.8	279	68.3	54.4	41.6	975	7.5	2.93	17	0.6
Selma	4 356	40.4	26.7	33.1	56.2	10.8	331	68.4	58.1	44.2	1 446	57.3	3.00	18	0.4
Seymour-Johnson (U)	8 172	...	10.0	40.0	59.9	0.1	502	51.3	87.2	68.5	1 482	...	4.21	1 937	23.7
Shelby	16 328	-7.7	25.0	34.4	56.1	9.5	356	71.8	60.5	43.5	5 268	1.5	3.09	25	0.2
Siler City	4 689	5.3	21.2	32.5	59.4	8.1	328	71.0	66.0	46.7	1 521	19.5	3.08	11	0.2
Smithfield	6 677	9.2	37.6	34.3	55.2	10.5	339	68.3	56.9	42.9	2 189	22.2	3.01	95	1.4
Southern Pines	5 937	14.2	40.0	33.5	52.8	13.8	381	63.9	54.7	43.6	1 948	20.0	2.96	174	2.9
Spencer	3 075	5.9	3.6	26.0	57.7	16.3	274	70.4	61.8	45.4	1 094	13.0	2.72	104	3.4
Spindale	3 848	-5.7	6.8	31.3	58.3	10.5	374	75.3	65.9	45.0	1 308	7.1	2.94	6	0.2
Spring Lake	3 968	-3.5	25.8	34.1	64.1	1.8	503	80.7	82.8	51.1	1 376	10.8	2.88	6	0.2
Statesville	19 996	0.8	23.7	33.3	56.6	10.1	326	69.1	59.6	44.6	6 401	9.4	3.09	205	1.0
Tarboro	9 425	12.1	30.1	34.2	55.3	10.5	324	67.2	57.4	43.7	2 987	25.6	3.12	112	1.2
Thomasville	15 230	0.3	23.9	35.3	56.0	8.7	356	69.2	63.8	46.1	4 679	10.5	3.16	423	2.8
Toast (U)	2 635	(NA)	13.1	31.9	56.1	12.0	393	71.4	65.9	45.9	827	(NA)	3.11	61	2.3
Valdese	3 182	8.2	0.4	32.0	59.0	9.0	310	73.9	64.6	45.5	1 094	19.4	2.91	-	-
Wadesboro	3 977	6.2	36.7	29.8	53.0	17.2	382	61.1	49.8	41.5	1 353	12.9	2.81	174	4.4
Wake Forest	3 148	18.2	32.9	33.9	54.7	11.4	328	63.4	54.8	44.6	947	22.4	3.19	129	4.1
Wallace	2 905	(NA)	16.6	35.1	56.9	8.0	371	70.2	65.3	46.7	922	(NA)	3.13	15	0.5
Warsaw	2 701	(NA)	43.0	35.8	54.4	9.9	378	65.9	57.6	44.1	872	(NA)	3.09	6	0.2
Washington	8 961	-9.8	41.6	34.2	53.9	11.9	351	65.1	55.4	43.2	2 906	-0.7	3.05	87	1.0
Waynesville	6 488	5.3	6.4	30.8	57.1	12.1	330	71.8	62.2	45.7	2 098	14.5	3.03	137	2.1
West Concord (U)	5 347	-3.0	6.2	33.4	58.6	8.0	337	75.1	68.1	46.4	1 723	11.2	3.10	3	0.1
West Marion (U)	3 034	(NA)	27.6	35.6	55.9	8.4	433	70.3	65.8	47.1	943	(NA)	3.22	-	-
West Statesville (U)	3 079	...	17.1	37.1	57.4	5.5	367	75.2	71.3	47.3	905	...	3.40	-	-
Whiteville	4 195	-10.4	23.6	33.8	55.4	10.8	312	65.4	56.8	44.1	1 345	1.1	3.04	100	2.4
Williamston	6 570	-5.1	46.3	37.8	54.2	8.0	363	66.7	59.0	44.5	1 975	6.9	3.32	17	0.3
Wilmington	46 169	4.9	34.8	33.6	56.3	10.1	349	66.9	58.4	43.9	15 639	19.3	2.93	273	0.6
Wilson	29 347	2.1	34.6	33.8	57.1	9.1	326	64.7	56.7	45.4	9 087	13.9	3.08	1 384	4.7
Wingate	2 569	(NA)	17.0	18.7	77.1	4.2	178	22.5	31.0	57.5	398	(NA)	3.29	1 261	49.1
Winston-Salem	132 913	19.6	34.5	33.0	58.1	8.8	308	64.6	56.0	44.6	42 634	32.4	2.99	5 361	4.0
COUNTIES															
Alamance	96 362	12.5	17.9	33.5	58.5	7.9	323	70.9	65.5	47.1	29 851	24.8	3.18	1 393	1.4
Alexander	19 466	24.6	7.8	35.0	56.6	8.4	364	71.4	67.9	48.2	5 796	38.9	3.33	176	0.9
Alleghany	8 134	5.2	3.0	30.5	55.3	14.2	327	73.2	66.6	46.6	2 677	21.8	3.01	80	1.0
Anson	23 488	-5.9	46.6	36.8	51.6	11.6	415	62.9	56.6	46.0	6 787	9.3	3.42	277	1.2
Ashe	19 571	-1.0	1.1	33.1	54.8	12.1	352	70.1	67.0	48.0	6 039	15.2	3.24	-	-
Avery	12 655	5.4	0.8	32.3	57.7	9.9	364	63.7	62.9	49.6	3 667	23.6	3.26	685	5.4
Beaufort	35 980	-0.1	33.3	35.4	54.1	10.5	353	66.9	61.3	46.2	11 030	14.4	3.24	208	0.6

[1]Children under 5 years per 1,000 women 15 to 49 years.

Table 16. Summary of General Characteristics: 1970—Continued

[For minimum base for derived figures (percent, median, etc.) and meaning of symbols, see text]

The State Size of Place Standard Metropolitan Statistical Areas Urbanized Areas Places of 2,500 or More Counties	Population										Households			Population in group quarters	
	All persons							Persons 14 years and over—Percent married		Persons 18 years and over—Percent male					
	Number	Percent change 1960–70	Percent Negro and other races	Percent under 18 years	Percent 18 to 64 years	Percent 65 years and over	Fertility ratio[1]	Male	Female		Number	Percent change 1960–70	Persons per household	Number	Percent of total
COUNTIES—Continued															
Bertie	20 528	-15.7	56.6	39.1	50.5	10.4	382	63.1	58.1	46.4	5 664	-1.9	3.61	87	0.4
Bladen	26 477	-8.3	39.5	38.2	52.9	8.9	380	63.1	60.6	48.0	7 363	9.5	3.56	284	1.1
Brunswick	24 223	19.5	30.7	37.4	54.2	8.4	416	68.0	66.1	48.8	6 958	38.8	3.47	101	0.4
Buncombe	145 056	11.5	9.1	31.3	56.9	11.8	323	71.8	62.6	45.8	47 248	23.0	2.99	3 674	2.5
Burke	60 364	14.5	7.3	33.9	58.1	8.0	330	70.0	64.8	47.3	17 645	31.1	3.19	4 029	6.7
Cabarrus	74 629	9.5	16.1	33.2	58.2	8.6	334	71.4	64.8	46.1	23 488	20.8	3.12	1 399	1.9
Caldwell	56 699	14.4	6.4	36.6	56.4	6.9	393	72.9	69.0	47.8	16 833	29.7	3.35	265	0.5
Camden	5 453	-2.6	37.2	37.6	51.7	10.7	385	67.6	62.8	47.2	1 596	10.1	3.40	25	0.5
Carteret	31 603	2.1	11.5	33.8	57.0	9.2	345	69.6	67.3	48.3	9 997	31.0	3.13	314	1.0
Caswell	19 055	-4.3	48.1	37.7	53.3	9.0	368	64.3	61.6	48.7	5 119	13.0	3.67	268	1.4
Catawba	90 873	24.2	8.9	34.4	58.5	7.1	345	73.0	67.3	47.1	27 974	37.2	3.20	1 281	1.4
Chatham	29 554	10.3	30.5	34.1	56.6	9.3	359	68.1	65.4	48.4	8 943	27.5	3.28	189	0.6
Cherokee	16 330	-	-2.7	32.7	55.4	11.9	356	70.1	65.3	47.4	5 195	19.3	3.14	43	0.3
Chowan	10 764	-8.2	42.1	36.2	53.4	10.5	320	64.9	60.9	46.9	3 171	6.5	3.38	36	0.3
Clay	5 180	-6.3	0.9	31.7	54.4	13.9	328	69.0	66.1	47.5	1 688	13.0	3.07	1	-
Cleveland	72 556	9.9	20.6	35.6	56.1	8.3	376	70.0	65.0	47.0	21 422	22.9	3.33	1 154	1.6
Columbus	46 937	-4.2	31.8	37.7	54.2	8.1	360	66.3	61.9	47.2	13 487	12.0	3.45	434	0.9
Craven	62 554	6.4	26.1	35.7	58.4	5.9	396	60.2	66.8	52.6	17 543	17.1	3.30	4 669	7.5
Cumberland	212 042	42.9	26.5	35.4	61.3	3.3	405	53.2	69.6	58.3	52 000	53.6	3.46	32 344	15.3
Currituck	6 976	5.7	26.5	34.4	53.8	11.8	380	65.4	64.8	49.2	2 164	16.3	3.17	113	1.6
Dare	6 995	17.9	7.3	29.4	57.7	12.9	331	69.8	65.9	48.0	2 465	35.0	2.80	102	1.5
Davidson	95 627	20.3	10.0	34.7	57.7	7.6	351	73.1	69.5	47.9	29 478	33.6	3.21	1 045	1.1
Davie	18 855	12.7	11.9	33.5	56.5	10.0	352	71.2	68.0	48.2	5 870	26.6	3.19	145	0.8
Duplin	38 015	-5.6	34.3	36.6	54.7	8.7	354	66.8	61.7	47.0	11 199	9.7	3.38	157	0.4
Durham	132 681	18.5	32.9	31.3	60.5	8.2	311	64.2	57.2	46.0	40 921	31.0	3.05	8 069	6.1
Edgecombe	52 341	-3.5	47.6	39.9	51.9	8.3	380	64.0	58.2	45.5	14 709	12.2	3.53	455	0.9
Forsyth	214 348	13.2	22.5	33.9	58.2	7.9	311	69.2	61.6	45.8	67 502	24.7	3.09	5 865	2.7
Franklin	26 820	-6.7	41.8	34.6	55.0	10.4	333	63.0	57.1	46.8	7 622	7.0	3.41	821	3.1
Gaston	148 415	16.8	12.3	35.1	57.4	7.5	375	71.2	65.5	46.6	44 757	28.8	3.27	1 882	1.3
Gates	8 524	-7.9	53.4	37.2	51.4	11.4	374	62.8	59.7	48.6	2 396	5.1	3.52	82	1.0
Graham	6 562	2.0	4.9	35.1	54.1	10.9	409	69.1	68.9	49.2	1 956	19.8	3.35	11	0.2
Granville	32 762	-1.1	43.9	36.0	55.2	8.7	347	59.0	56.4	48.1	8 294	9.3	3.49	3 826	11.7
Greene	14 967	-10.6	47.0	41.0	52.5	6.4	366	62.9	60.3	47.8	3 915	6.0	3.78	179	1.2
Guilford	288 590	17.1	22.5	33.8	58.4	7.7	316	69.6	61.0	45.5	87 827	27.0	3.16	10 829	3.8
Halifax	53 884	-8.6	49.4	38.6	52.1	9.3	380	63.6	58.4	46.8	15 036	7.1	3.51	1 180	2.2
Harnett	49 667	3.0	25.1	34.1	58.0	7.9	346	63.8	62.6	48.4	14 692	18.7	3.25	1 912	3.8
Haywood	41 710	5.0	2.0	31.9	57.2	10.9	337	73.8	68.3	47.5	13 228	17.4	3.12	466	1.1
Henderson	42 804	18.4	4.7	31.6	55.0	13.5	345	73.8	66.4	46.5	14 195	32.6	2.99	428	1.0
Hertford	23 529	3.6	55.4	38.8	52.1	9.1	364	64.2	58.9	46.8	6 553	22.1	3.56	181	0.8
Hoke	16 436	0.5	54.9	43.6	49.6	6.8	442	59.6	58.0	48.4	3 960	14.3	3.99	649	3.9
Hyde	5 571	-3.4	41.3	36.9	50.2	12.9	401	61.7	55.6	46.9	1 604	4.7	3.42	90	1.6
Iredell	72 197	15.5	17.2	34.3	56.7	8.9	345	71.5	65.5	46.7	22 411	27.8	3.19	617	0.9
Jackson	21 593	21.4	10.6	28.2	62.5	9.3	278	58.8	58.1	49.3	6 056	35.3	3.16	2 466	11.4
Johnston	61 737	-1.9	21.3	34.5	56.8	8.7	342	68.9	63.8	46.9	19 190	15.2	3.20	332	0.5
Jones	9 779	-11.1	45.1	39.5	52.3	8.2	376	63.2	61.1	47.4	2 679	5.8	3.64	25	0.3
Lee	30 467	14.7	23.1	36.0	55.8	8.2	341	69.1	64.4	46.8	9 118	27.6	3.30	350	1.1
Lenoir	55 204	-0.1	37.0	37.4	55.2	7.4	315	64.1	57.6	45.6	15 941	14.9	3.30	2 547	4.6
Lincoln	32 682	13.4	10.3	34.4	57.3	8.3	355	72.6	67.9	47.9	9 960	29.2	3.27	145	0.4
McDowell	30 648	14.6	5.3	34.3	56.3	9.3	359	72.1	66.8	47.3	9 412	28.6	3.23	258	0.8
Macon	15 788	5.7	2.5	30.2	55.5	14.3	304	70.5	66.8	47.7	5 197	24.6	3.01	171	1.1
Madison	16 003	-7.1	0.7	28.8	58.1	13.1	301	66.0	62.9	48.5	4 960	11.2	3.17	292	1.8
Martin	24 730	-8.9	44.9	38.3	53.5	8.2	374	65.0	60.0	46.7	7 019	8.4	3.50	165	0.7
Mecklenburg	354 656	30.3	24.1	35.7	57.7	6.6	338	70.0	62.7	46.0	109 532	42.5	3.17	6 924	2.0
Mitchell	13 447	-3.3	0.3	31.4	56.0	12.6	324	71.9	67.2	47.2	4 248	13.8	3.16	22	0.2
Montgomery	19 267	4.7	24.9	35.1	54.6	10.4	363	66.4	62.6	47.5	5 708	16.9	3.33	248	1.3
Moore	39 048	6.3	25.1	35.6	53.6	10.8	354	66.5	60.3	46.8	11 838	20.0	3.22	962	2.5
Nash	59 122	-3.1	35.8	36.5	54.8	8.7	347	67.1	60.7	46.6	17 331	12.9	3.35	1 003	1.7
New Hanover	82 996	15.7	22.9	34.5	57.1	8.4	342	69.3	63.4	46.4	26 623	27.2	3.08	1 127	1.4
Northampton	24 009	-10.5	59.1	38.0	52.1	10.0	361	57.5	54.8	48.5	6 214	2.0	3.65	1 331	5.5
Onslow	103 126	24.7	16.1	32.2	65.5	2.3	439	44.5	75.9	66.0	22 761	32.4	3.40	25 717	24.9
Orange	57 707	34.3	18.2	27.3	66.1	6.6	272	50.9	56.4	52.4	16 544	53.7	3.00	8 124	14.1
Pamlico	9 467	-3.9	33.2	35.9	52.4	11.7	343	67.3	63.0	47.2	2 886	14.6	3.28	11	0.1
Pasquotank	26 824	4.7	38.0	34.9	55.5	9.7	337	64.5	59.2	46.8	7 952	15.6	3.23	1 176	4.4
Pender	18 149	-1.9	43.9	36.9	53.1	10.0	363	64.0	61.3	48.3	5 237	13.5	3.42	227	1.3
Perquimans	8 351	-9.0	41.5	35.0	51.8	13.2	355	65.3	60.1	47.3	2 500	4.7	3.30	98	1.2
Person	25 914	-1.8	33.0	36.4	55.0	8.6	330	68.5	64.1	47.6	7 536	14.8	3.42	160	0.6
Pitt	73 900	5.7	34.8	33.6	59.4	7.1	292	59.6	54.4	46.2	20 914	22.8	3.32	4 476	6.1
Polk	11 735	3.0	12.3	30.8	53.1	16.1	361	70.0	61.9	45.8	3 955	16.7	2.95	75	0.6
Randolph	76 358	24.2	7.4	33.9	58.2	7.9	356	73.6	69.9	47.7	24 108	38.1	3.15	309	0.4
Richmond	39 889	1.8	29.7	36.7	54.3	9.0	349	66.4	61.1	46.0	12 051	16.0	3.25	728	1.8
Robeson	84 842	-4.8	57.3	41.6	51.1	7.3	430	61.9	57.9	46.9	22 162	10.8	3.78	1 028	1.2
Rockingham	72 402	4.0	20.6	34.0	56.8	9.3	353	70.6	64.6	46.7	22 486	15.7	3.20	375	0.5
Rowan	90 035	8.7	16.1	31.5	58.6	9.9	309	70.4	64.3	47.3	28 714	20.5	3.03	2 894	3.2
Rutherford	47 337	5.0	10.8	33.0	56.3	10.7	366	72.7	66.1	46.6	14 993	18.7	3.12	494	1.0
Sampson	44 954	-6.4	36.3	36.1	54.7	9.1	350	64.8	61.7	47.6	13 032	9.8	3.42	373	0.8
Scotland	26 929	6.9	37.8	38.3	54.8	6.9	382	61.1	56.5	46.1	7 387	22.6	3.53	859	3.2
Stanly	42 822	4.8	11.0	32.0	59.0	9.0	327	72.8	67.1	47.2	13 632	16.7	3.08	866	2.0
Stokes	23 782	6.6	9.2	34.0	56.5	9.5	363	72.0	69.3	48.5	7 221	22.3	3.27	139	0.6
Surry	51 415	6.7	5.0	32.9	57.6	9.5	343	73.3	67.4	47.0	16 332	20.9	3.13	294	0.6
Swain	7 861	-6.3	15.8	33.4	54.8	11.8	344	64.0	62.9	48.2	2 394	7.9	3.20	212	2.7
Transylvania	19 713	20.4	5.7	34.6	57.4	8.0	347	67.6	66.6	49.0	5 906	34.7	3.22	673	3.4
Tyrrell	3 806	-15.8	43.4	36.1	50.9	13.0	346	63.0	59.4	47.5	1 128	-2.8	3.36	16	0.4
Union	54 714	22.5	19.1	36.0	55.9	8.1	388	68.5	65.6	48.2	15 904	36.1	3.34	1 628	3.0
Vance	32 691	2.2	42.3	36.5	53.9	9.6	372	66.1	59.1	46.1	9 406	14.1	3.42	531	1.6
Wake	228 453	35.1	22.6	33.2	60.1	6.7	318	64.0	61.4	48.3	67 533	48.5	3.16	14 942	6.5
Warren	15 810	-19.6	62.5	37.9	49.5	12.7	345	60.6	56.5	47.1	4 339	-4.2	3.62	86	0.5
Washington	14 038	4.1	41.5	39.8	52.3	7.9	427	65.3	62.7	48.9	3 810	17.1	3.64	177	1.3
Watauga	23 404	33.5	1.1	26.1	65.4	8.5	222	58.2	53.0	47.1	6 525	43.8	3.03	3 632	15.5
Wayne	85 408	4.1	33.5	37.4	55.7	6.8	350	63.2	62.3	48.5	23 829	18.3	3.36	5 430	6.4
Wilkes	49 524	9.4	5.2	34.4	56.8	8.8	345	70.5	67.5	48.0	14 960	26.7	3.29	351	0.7
Wilson	57 486	-0.4	36.9	36.4	55.4	8.2	360	64.9	59.1	46.5	16 709	13.4	3.35	1 578	2.7
Yadkin	24 599	7.9	5.2	31.7	58.1	10.1	325	73.9	69.3	48.0	7 881	24.2	3.09	242	1.0
Yancey	12 629	-9.8	1.4	32.1	56.1	11.8	347	69.0	66.2	47.8	3 876	5.8	3.22	137	1.1

[1]Children under 5 years per 1,000 women 15 to 49 years.

Table 17. Race by Sex: 1900 to 1970

[For meaning of symbols, see text]

The State Size of Place, 1970 Metropolitan and Nonmetropolitan Residence, 1970	Total	White	Negro and other races						
			Total	Negro	Other races				
					Total	Indian	Japanese	Chinese	Filipino	All other
SIZE OF PLACE										
Total										
1970	5 082 059	3 901 767	1 180 292	1 126 478	53 814	44 406	2 104	1 255	905	5 144
Urban	2 285 168	1 724 484	560 684	546 822	13 862	7 392	1 430	966	582	3 492
Urbanized areas	1 212 432	892 284	320 148	311 442	8 706	4 518	827	686	346	2 329
Central cities	955 746	667 082	288 664	284 245	4 419	2 174	399	574	155	1 117
Urban fringe	256 686	225 202	31 484	27 197	4 287	2 344	428	112	191	1 212
Other urban	1 072 736	832 200	240 536	235 380	5 156	2 874	603	280	236	1 163
Places of 10,000 or more	651 002	501 838	149 164	145 442	3 722	2 060	440	226	171	825
Places of 2,500 to 10,000	421 734	330 362	91 372	89 938	1 434	814	163	54	65	338
Rural	2 796 891	2 177 283	619 608	579 656	39 952	37 014	674	289	323	1 652
Places of 1,000 to 2,500	246 084	203 271	42 813	41 015	1 798	1 475	46	36	35	206
Other rural	2 550 807	1 974 012	576 795	538 641	38 154	35 539	628	253	288	1 446
1960	4 556 155	3 399 285	1 156 870	1 116 021	40 849	38 129	1 265	404	343	708
1950	4 061 929	2 983 121	1 078 808	1 047 353	31 455	3 742	98	345	(1)	27 270
1940	3 571 623	2 567 635	1 003 988	981 298	22 690	22 546	21	83	(1)	40
1930	3 170 276	2 234 958	935 318	918 647	16 671	16 579	17	68	6	1
1920	2 559 123	1 783 779	775 344	763 407	11 937	11 824	24	88	(1)	1
1910	2 206 287	1 500 511	705 776	697 843	7 933	7 851	2	80	–	–
1900	1 893 810	1 263 603	630 207	624 469	5 738	5 687	–	51	–	–
Male										
1970	2 488 367	1 920 842	567 525	540 718	26 807	22 227	582	711	489	2 798
Urban	1 111 828	847 468	264 360	257 163	7 197	3 839	420	554	311	2 073
Urbanized areas	588 128	436 694	151 434	146 810	4 624	2 368	277	408	191	1 380
Central cities	446 660	313 815	132 845	130 611	2 234	1 096	141	329	70	598
Urban fringe	141 468	122 879	18 589	16 199	2 390	1 272	136	79	121	782
Other urban	523 700	410 774	112 926	110 353	2 573	1 471	143	146	120	693
Places of 10,000 or more	320 663	250 525	70 138	68 289	1 849	1 059	104	119	83	484
Places of 2,500 to 10,000	203 037	160 249	42 788	42 064	724	412	39	27	37	209
Rural	1 376 539	1 073 374	303 165	283 555	19 610	18 388	162	157	178	725
Places of 1,000 to 2,500	116 861	96 805	20 056	19 229	827	694	11	21	18	83
Other rural	1 259 678	976 569	283 109	264 326	18 783	17 694	151	136	160	642
1960	2 247 069	1 684 797	562 272	541 995	20 277	19 064	355	248	206	404
1950	2 017 105	1 489 840	527 265	511 265	16 000	1 984	50	208	(1)	13 758
1940	1 772 990	1 281 762	491 228	479 816	11 412	11 300	15	71	(1)	26
1930	1 575 208	1 120 278	454 930	446 500	8 430	8 353	11	59	6	1
1920	1 279 062	899 031	380 031	373 965	6 066	5 972	18	75	(1)	1
1910	1 098 476	754 852	343 624	339 581	4 043	3 964	2	77	–	–
1900	938 677	632 155	306 522	303 624	2 898	2 849	–	49	–	–
Female										
1970	2 593 692	1 980 925	612 767	585 760	27 007	22 179	1 522	544	416	2 346
Urban	1 173 340	877 016	296 324	289 659	6 665	3 553	1 010	412	271	1 419
Urbanized areas	624 304	455 590	168 714	164 632	4 082	2 150	550	278	155	949
Central cities	509 086	353 267	155 819	153 634	2 185	1 078	258	245	85	519
Urban fringe	115 218	102 323	12 895	10 998	1 897	1 072	292	33	70	430
Other urban	549 036	421 426	127 610	125 027	2 583	1 403	460	134	116	470
Places of 10,000 or more	330 339	251 313	79 026	77 153	1 873	1 001	336	107	88	341
Places of 2,500 to 10,000	218 697	170 113	48 584	47 874	710	402	124	27	28	129
Rural	1 420 352	1 103 909	316 443	296 101	20 342	18 626	512	132	145	927
Places of 1,000 to 2,500	129 223	106 466	22 757	21 786	971	781	35	15	17	123
Other rural	1 291 129	997 443	293 686	274 315	19 371	17 845	477	117	128	804
1960	2 309 086	1 714 488	594 598	574 026	20 572	19 065	910	156	137	304
1950	2 044 824	1 493 281	551 543	536 088	15 455	1 758	48	137	(1)	13 512
1940	1 798 633	1 285 873	512 760	501 482	11 278	11 246	6	12	(1)	14
1930	1 595 068	1 114 680	480 388	472 147	8 241	8 226	6	9	–	–
1920	1 280 061	884 748	395 313	389 442	5 871	5 852	6	13	–	–
1910	1 107 811	745 659	362 152	358 262	3 890	3 887	–	3	–	–
1900	955 133	631 448	323 685	320 845	2 840	2 838	–	2	–	–
METROPOLITAN AND NONMETROPOLITAN RESIDENCE										
Total										
1970	**5 082 059**	**3 901 767**	**1 180 292**	**1 126 478**	**53 814**	**44 406**	**2 104**	**1 255**	**905**	**5 144**
Metropolitan	1 896 423	1 478 558	417 865	406 218	11 647	6 019	1 097	923	458	3 150
Urban	1 270 354	942 268	328 086	319 054	9 032	4 558	883	779	355	2 457
Central cities	955 746	667 082	288 664	284 245	4 419	2 174	399	574	155	1 117
Other urban	314 608	275 186	39 422	34 809	4 613	2 384	484	205	200	1 340
Rural	626 069	536 290	89 779	87 164	2 615	1 461	214	144	103	693
Nonmetropolitan	3 185 636	2 423 209	762 427	720 260	42 167	38 387	1 007	332	447	1 994
Urban	1 014 814	782 216	232 598	227 768	4 830	2 834	547	187	227	1 035
Rural	2 170 822	1 640 993	529 829	492 492	37 337	35 553	460	145	220	959
Male										
1970	**2 488 367**	**1 920 842**	**567 525**	**540 718**	**26 807**	**22 227**	**582**	**711**	**489**	**2 798**
Metropolitan	927 457	728 121	199 336	193 357	5 979	3 098	368	521	248	1 744
Urban	617 850	462 791	155 059	150 276	4 783	2 390	306	456	195	1 436
Central cities	446 660	313 815	132 845	130 611	2 234	1 096	141	329	70	598
Other urban	171 190	148 976	22 214	19 665	2 549	1 294	165	127	125	838
Rural	309 607	265 330	44 277	43 081	1 196	708	62	65	53	308
Nonmetropolitan	1 560 910	1 192 721	368 189	347 361	20 828	19 129	214	190	241	1 054
Urban	493 978	384 677	109 301	106 887	2 414	1 449	114	98	116	637
Rural	1 066 932	808 044	258 888	240 474	18 414	17 680	100	92	125	417
Female										
1970	**2 593 692**	**1 980 925**	**612 767**	**585 760**	**27 007**	**22 179**	**1 522**	**544**	**416**	**2 346**
Metropolitan	968 966	750 437	218 529	212 861	5 668	2 921	729	402	210	1 406
Urban	652 504	479 477	173 027	168 778	4 249	2 168	577	323	160	1 021
Central cities	509 086	353 267	155 819	153 634	2 185	1 078	258	245	85	519
Other urban	143 418	126 210	17 208	15 144	2 064	1 090	319	78	75	502
Rural	316 462	270 960	45 502	44 083	1 419	753	152	79	50	385
Nonmetropolitan	1 624 726	1 230 488	394 238	372 899	21 339	19 258	793	142	206	940
Urban	520 836	397 539	123 297	120 881	2 416	1 385	433	89	111	398
Rural	1 103 890	832 949	270 941	252 018	18 923	17 873	360	53	95	542

(1) Included with "All other," see text.

Table 18. **Percent Distribution by Race and Sex: 1900 to 1970**

(For minimum base for derived figures (percent, median, etc.) and meaning of symbols, see text)

The State Size of Place, 1970	Total	White	Negro and other races							
			Total	Negro	Other races					
					Total	Indian	Japanese	Chinese	Filipino	All other
PERCENT DISTRIBUTION										
Total										
1970	100.0	76.8	23.2	22.2	1.1	0.9	–	–	–	0.1
Urban	100.0	75.5	24.5	23.9	0.6	0.3	0.1	–	–	0.2
Urbanized areas	100.0	73.6	26.4	25.7	0.7	0.4	0.1	0.1	–	0.2
Central cities	100.0	69.8	30.2	29.7	0.5	0.2	–	0.1	–	0.1
Urban fringe	100.0	87.7	12.3	10.6	1.7	0.9	0.2	–	0.1	0.5
Other urban	100.0	77.6	22.4	21.9	0.5	0.3	0.1	–	–	0.1
Places of 10,000 or more	100.0	77.1	22.9	22.3	0.6	0.3	0.1	–	–	0.1
Places of 2,500 to 10,000	100.0	78.3	21.7	21.3	0.3	0.2	–	–	–	0.1
Rural	100.0	77.8	22.2	20.7	1.4	1.3	–	–	–	0.1
Places of 1,000 to 2,500	100.0	82.6	17.4	16.7	0.7	0.6	–	–	–	0.1
Other rural	100.0	77.4	22.6	21.1	1.5	1.4	–	–	–	0.1
1960	100.0	74.6	25.4	24.5	0.9	0.8	–	–	–	–
1950	100.0	73.4	26.6	25.8	0.8	0.1	–	–	(1)	0.7
1940	100.0	71.9	28.1	27.5	0.6	0.6	–	–	(1)	–
1930	100.0	70.5	29.5	29.0	0.5	0.5	–	–	–	–
1920	100.0	69.7	30.3	29.8	0.5	0.5	–	–	(1)	–
1910	100.0	68.0	32.0	31.6	0.4	0.4	–	–	–	–
1900	100.0	66.7	33.3	33.0	0.3	0.3	–	–	–	–
Male										
1970	100.0	77.2	22.8	21.7	1.1	0.9	–	–	–	0.1
Urban	100.0	76.2	23.8	23.1	0.6	0.3	–	–	–	0.2
Urbanized areas	100.0	74.3	25.7	25.0	0.8	0.4	–	0.1	–	0.2
Central cities	100.0	70.3	29.7	29.2	0.5	0.2	–	0.1	–	0.1
Urban fringe	100.0	86.9	13.1	11.5	1.7	0.9	0.1	0.1	0.1	0.6
Other urban	100.0	78.4	21.6	21.1	0.5	0.3	–	–	–	0.1
Places of 10,000 or more	100.0	78.1	21.9	21.3	0.6	0.3	–	–	–	0.2
Places of 2,500 to 10,000	100.0	78.9	21.1	20.7	0.4	0.2	–	–	–	0.1
Rural	100.0	78.0	22.0	20.6	1.4	1.3	–	–	–	0.1
Places of 1,000 to 2,500	100.0	82.8	17.2	16.5	0.7	0.6	–	–	–	0.1
Other rural	100.0	77.5	22.5	21.0	1.5	1.4	–	–	–	0.1
1960	100.0	75.0	25.0	24.1	0.9	0.8	–	–	–	–
1950	100.0	73.9	26.1	25.3	0.8	0.1	–	–	(1)	0.7
1940	100.0	72.3	27.7	27.1	0.6	0.6	–	–	(1)	–
1930	100.0	71.1	28.9	28.3	0.5	0.5	–	–	–	–
1920	100.0	70.3	29.7	29.2	0.5	0.5	–	–	(1)	–
1910	100.0	68.7	31.3	30.9	0.4	0.4	–	–	–	–
1900	100.0	67.3	32.7	32.3	0.3	0.3	–	–	–	–
Female										
1970	100.0	76.4	23.6	22.6	1.0	0.9	0.1	–	–	0.1
Urban	100.0	74.7	25.3	24.7	0.6	0.3	0.1	–	–	0.1
Urbanized areas	100.0	73.0	27.0	26.4	0.7	0.3	0.1	–	–	0.2
Central cities	100.0	69.4	30.6	30.2	0.4	0.2	0.1	–	–	0.1
Urban fringe	100.0	88.8	11.2	9.5	1.6	0.9	0.3	–	0.1	0.4
Other urban	100.0	76.8	23.2	22.8	0.5	0.3	0.1	–	–	0.1
Places of 10,000 or more	100.0	76.1	23.9	23.4	0.6	0.3	0.1	–	–	0.1
Places of 2,500 to 10,000	100.0	77.8	22.2	21.9	0.3	0.2	0.1	–	–	0.1
Rural	100.0	77.7	22.3	20.8	1.4	1.3	–	–	–	0.1
Places of 1,000 to 2,500	100.0	82.4	17.6	16.9	0.8	0.6	–	–	–	0.1
Other rural	100.0	77.3	22.7	21.2	1.5	1.4	–	–	–	0.1
1960	100.0	74.2	25.8	24.9	0.9	0.8	–	–	–	–
1950	100.0	73.0	27.0	26.2	0.8	0.1	–	–	(1)	0.7
1940	100.0	71.5	28.5	27.9	0.6	0.6	–	–	(1)	–
1930	100.0	69.9	30.1	29.6	0.5	0.5	–	–	–	–
1920	100.0	69.1	30.9	30.4	0.5	0.5	–	–	–	–
1910	100.0	67.3	32.7	32.3	0.4	0.4	–	–	–	–
1900	100.0	66.1	33.9	33.6	0.3	0.3	–	–	–	–
MALES PER 100 FEMALES										
1970	95.9	97.0	92.6	92.3	99.3	100.2	38.2	130.7	117.5	119.3
Urban	94.8	96.6	89.2	88.8	108.0	108.0	41.6	134.5	114.8	146.1
Urbanized areas	94.2	95.9	89.8	89.2	113.3	110.1	50.4	146.8	123.2	145.4
Central cities	87.7	88.8	85.3	85.0	102.2	101.7	54.7	134.3	82.4	115.2
Urban fringe	122.8	120.1	144.2	147.3	126.0	118.7	46.6	239.4	172.9	181.9
Other urban	95.4	97.5	88.5	88.3	99.6	104.8	31.1	109.0	103.4	147.4
Places of 10,000 or more	97.1	99.7	88.8	88.5	98.7	105.8	31.0	111.2	94.3	141.9
Places of 2,500 to 10,000	92.8	94.2	88.1	87.9	102.0	102.5	31.5	100.0	132.1	162.0
Rural	96.9	97.2	95.8	95.8	96.4	98.7	31.6	118.9	122.8	78.2
Places of 1,000 to 2,500	90.4	90.9	88.1	88.3	85.2	88.9	31.4	140.0	105.9	67.5
Other rural	97.6	97.9	96.4	96.4	97.0	99.2	31.7	116.2	125.0	79.9
1960	97.3	98.3	94.6	94.4	98.6	100.0	39.0	159.0	150.4	132.9
1950	98.6	99.8	95.6	95.4	103.5	112.9	104.2	151.8	(1)	101.8
1940	98.6	99.7	95.8	95.7	101.2	100.5	250.0	591.7	(1)	185.7
1930	98.8	100.5	94.7	94.6	102.3	101.5	183.3	655.6	–	–
1920	99.9	101.6	96.1	96.0	103.3	102.1	300.0	576.9	(1)	–
1910	99.2	101.2	94.9	94.8	103.9	102.0	–	...	–	–
1900	98.3	100.1	94.7	94.6	102.0	100.4	–	...	–	–

(1) Included with "All other," see text.

Table 19. Single Years of Age by Race and Sex: 1970

[For minimum base for derived figures (percent, median, etc.) and meaning of symbols, see text]

The State

	All persons				Male				Female			
			Negro and other races				Negro and other races				Negro and other races	
	Total	White	Total	Negro	Total	White	Total	Negro	Total	White	Total	Negro
All ages	**5 082 059**	**3 901 767**	**1 180 292**	**1 126 478**	**2 488 367**	**1 920 842**	**567 525**	**540 718**	**2 593 692**	**1 980 925**	**612 767**	**585 760**
Under 1 year	90 417	65 693	24 724	23 359	46 092	33 676	12 416	11 738	44 325	32 017	12 308	11 621
1 year	87 706	63 804	23 902	22 682	44 625	32 573	12 052	11 441	43 081	31 231	11 850	11 241
2 years	84 634	60 470	24 164	22 926	43 340	31 216	12 124	11 463	41 294	29 254	12 040	11 463
3 years	85 648	61 728	23 920	22 718	43 646	31 517	12 129	11 531	42 002	30 211	11 791	11 187
4 years	88 740	62 954	25 786	24 540	45 248	32 435	12 813	12 192	43 492	30 519	12 973	12 348
5 years	94 739	67 710	27 029	25 729	48 254	34 735	13 519	12 842	46 485	32 975	13 510	12 887
6 years	99 104	70 666	28 438	27 098	50 501	36 279	14 222	13 557	48 603	34 387	14 216	13 541
7 years	99 975	71 449	28 526	27 198	50 665	36 400	14 265	13 594	49 310	35 049	14 261	13 604
8 years	100 593	72 447	28 146	26 837	51 556	37 217	14 339	13 640	49 037	35 230	13 807	13 197
9 years	100 388	72 100	28 288	26 998	51 193	36 924	14 269	13 626	49 195	35 176	14 019	13 372
10 years	107 122	75 931	31 191	29 736	54 502	38 927	15 575	14 827	52 620	37 004	15 616	14 909
11 years	101 448	72 395	29 053	27 809	51 476	37 016	14 460	13 817	49 972	35 379	14 593	13 992
12 years	103 545	73 253	30 292	28 958	52 837	37 576	15 261	14 580	50 708	35 677	15 031	14 378
13 years	103 559	73 227	30 332	29 046	52 801	37 588	15 213	14 544	50 758	35 639	15 119	14 502
14 years	105 045	73 585	31 460	30 132	53 267	37 383	15 884	15 231	51 778	36 202	15 576	14 901
15 years	103 419	72 865	30 554	29 311	52 666	37 399	15 267	14 619	50 753	35 466	15 287	14 692
16 years	101 608	71 483	30 125	28 913	51 607	36 460	15 147	14 526	50 001	35 023	14 978	14 387
17 years	101 352	72 195	29 157	27 977	51 861	37 277	14 584	13 972	49 491	34 918	14 573	14 005
18 years	107 390	78 382	29 008	27 706	56 562	41 922	14 640	13 887	50 828	36 460	14 368	13 819
19 years	105 745	78 854	26 891	25 644	56 654	43 035	13 619	12 926	49 091	35 819	13 272	12 718
20 years	106 116	80 418	25 698	24 353	56 195	43 476	12 719	11 945	49 921	36 942	12 979	12 408
21 years	99 015	76 179	22 836	21 519	51 311	39 889	11 422	10 633	47 704	36 290	11 414	10 886
22 years	96 343	75 853	20 490	19 249	48 687	38 701	9 986	9 329	47 656	37 152	10 504	9 920
23 years	90 787	72 921	17 866	16 750	45 293	36 404	8 889	8 309	45 494	36 517	8 977	8 441
24 years	71 811	56 797	15 014	14 027	35 954	28 545	7 409	6 896	35 857	28 252	7 605	7 131
25 years	72 936	58 013	14 923	13 987	36 518	29 200	7 318	6 893	36 418	28 813	7 605	7 094
26 years	72 619	59 185	13 434	12 601	36 117	29 511	6 606	6 199	36 502	29 674	6 828	6 402
27 years	73 318	59 520	13 798	12 977	36 454	29 777	6 677	6 268	36 864	29 743	7 121	6 709
28 years	65 851	53 506	12 345	11 522	32 322	26 529	5 793	5 393	33 529	26 977	6 552	6 129
29 years	61 981	50 007	11 974	11 246	30 562	24 879	5 683	5 321	31 419	25 128	6 291	5 925
30 years	63 705	51 083	12 622	11 768	31 406	25 436	5 970	5 562	32 299	25 647	6 652	6 206
31 years	58 371	47 662	10 709	10 004	28 521	23 566	4 955	4 635	29 850	24 096	5 754	5 369
32 years	58 730	47 645	11 085	10 381	28 410	23 278	5 132	4 806	30 320	24 367	5 953	5 575
33 years	56 875	46 279	10 596	9 947	27 495	22 684	4 811	4 544	29 380	23 595	5 785	5 403
34 years	59 520	47 755	11 765	11 024	28 761	23 452	5 309	4 972	30 759	24 303	6 456	6 052
35 years	59 813	48 510	11 303	10 642	29 050	23 884	5 166	4 853	30 763	24 626	6 137	5 789
36 years	56 671	45 724	10 947	10 335	27 551	22 607	4 944	4 669	29 120	23 117	6 003	5 666
37 years	58 645	47 150	11 495	10 842	27 812	22 730	5 082	4 801	30 833	24 420	6 413	6 041
38 years	56 303	45 820	10 483	9 914	27 024	22 404	4 620	4 378	29 279	23 416	5 863	5 536
39 years	56 643	45 566	11 077	10 560	27 287	22 371	4 916	4 680	29 356	23 195	6 161	5 880
40 years	62 038	49 430	12 608	12 067	29 871	24 177	5 694	5 460	32 167	25 253	6 914	6 607
41 years	59 138	47 837	11 301	10 779	28 336	23 425	4 911	4 681	30 802	24 412	6 390	6 098
42 years	61 164	49 049	12 115	11 593	29 280	23 904	5 376	5 132	31 884	25 145	6 739	6 461
43 years	58 990	47 820	11 170	10 709	28 566	23 481	5 085	4 909	30 424	24 339	6 085	5 800
44 years	59 682	47 920	11 762	11 301	28 905	23 684	5 221	5 015	30 777	24 236	6 541	6 286
45 years	61 492	49 587	11 905	11 445	29 946	24 448	5 498	5 279	31 546	25 139	6 407	6 166
46 years	58 765	47 761	11 004	10 610	28 185	23 254	4 931	4 754	30 580	24 507	6 073	5 856
47 years	59 168	47 206	11 962	11 499	28 459	22 954	5 505	5 281	30 709	24 252	6 457	6 218
48 years	59 662	48 613	11 049	10 633	28 593	23 497	5 096	4 901	31 069	25 116	5 953	5 732
49 years	56 745	45 600	11 145	10 791	27 302	22 079	5 223	5 059	29 443	23 521	5 922	5 732
50 years	61 443	48 202	13 241	12 816	29 535	23 292	6 243	6 027	31 908	24 910	6 998	6 789
51 years	54 030	43 389	10 641	10 281	26 028	21 016	5 012	4 831	28 002	22 373	5 629	5 450
52 years	50 561	40 512	10 049	9 694	24 051	19 428	4 623	4 466	26 510	21 084	5 426	5 228
53 years	50 463	40 784	9 679	9 409	24 091	19 605	4 486	4 364	26 372	21 179	5 193	5 045
54 years	49 719	40 127	9 592	9 307	23 646	19 221	4 425	4 293	26 073	20 906	5 167	5 014
55 years	50 201	40 176	10 025	9 719	23 807	19 155	4 652	4 501	26 394	21 021	5 373	5 218
56 years	47 451	38 221	9 230	8 916	22 464	18 112	4 352	4 226	24 987	20 109	4 878	4 690
57 years	48 587	38 833	9 754	9 479	22 799	18 355	4 444	4 337	25 788	20 478	5 310	5 142
58 years	45 790	36 662	9 128	8 860	21 255	17 022	4 233	4 100	24 535	19 640	4 895	4 760
59 years	45 084	35 061	10 023	9 744	20 967	16 296	4 671	4 543	24 117	18 765	5 352	5 201
60 years	46 302	36 870	9 432	9 111	21 393	17 075	4 318	4 161	24 909	19 795	5 114	4 950
61 years	40 737	33 114	7 623	7 387	18 533	15 069	3 464	3 375	22 204	18 045	4 159	4 012
62 years	39 376	31 441	7 935	7 722	17 640	14 123	3 517	3 415	21 736	17 318	4 418	4 307
63 years	35 988	29 109	6 879	6 675	16 061	13 009	3 052	2 961	19 927	16 100	3 827	3 714
64 years	37 133	29 472	7 661	7 452	16 579	13 199	3 380	3 278	20 554	16 273	4 281	4 174
65 years	35 215	27 433	7 782	7 562	15 497	12 050	3 447	3 320	19 718	15 383	4 335	4 242
66 years	32 778	26 316	6 462	6 283	14 207	11 348	2 859	2 762	18 571	14 968	3 603	3 521
67 years	30 702	24 282	6 420	6 245	13 398	10 531	2 867	2 774	17 304	13 751	3 553	3 471
68 years	27 578	21 973	5 605	5 471	11 768	9 405	2 363	2 300	15 810	12 568	3 242	3 171
69 years	30 213	22 835	7 378	7 198	12 667	9 575	3 092	3 016	17 546	13 260	4 286	4 182
70 years	27 143	21 215	5 928	5 763	11 382	8 872	2 510	2 437	15 761	12 343	3 418	3 326
71 years	23 354	19 318	4 036	3 917	9 608	7 942	1 666	1 607	13 746	11 376	2 370	2 310
72 years	21 591	17 647	3 944	3 837	8 938	7 225	1 713	1 666	12 653	10 422	2 231	2 171
73 years	20 400	16 528	3 872	3 759	8 603	6 840	1 763	1 713	11 797	9 688	2 109	2 046
74 years	19 568	15 841	3 727	3 657	8 030	6 381	1 649	1 623	11 538	9 460	2 078	2 034
75 years	18 135	14 758	3 377	3 297	7 320	5 867	1 453	1 411	10 815	8 891	1 924	1 886
76 years	16 079	13 313	2 766	2 685	6 601	5 390	1 211	1 167	9 478	7 923	1 555	1 518
77 years	15 108	12 512	2 596	2 522	6 112	4 986	1 126	1 092	8 996	7 526	1 470	1 430
78 years	13 184	10 977	2 207	2 147	5 268	4 356	912	881	7 916	6 621	1 295	1 266
79 years	11 874	9 785	2 089	2 029	4 515	3 656	859	831	7 359	6 129	1 230	1 198
80 years	11 649	9 500	2 149	2 059	4 411	3 525	886	841	7 238	5 975	1 263	1 218
81 years	9 971	8 314	1 657	1 592	3 723	3 058	665	635	6 248	5 256	992	957
82 years	7 655	6 291	1 364	1 303	2 847	2 345	502	475	4 808	3 946	862	828
83 years	7 259	5 944	1 315	1 268	2 708	2 167	541	516	4 551	3 777	774	752
84 years	6 015	4 907	1 108	1 070	2 235	1 792	443	425	3 780	3 115	665	645
85 to 89 years	18 938	15 341	3 597	3 446	6 547	5 204	1 343	1 277	12 391	10 137	2 254	2 169
90 to 94 years	5 855	4 587	1 268	1 180	1 968	1 482	486	435	3 887	3 105	782	745
95 to 99 years	1 447	988	459	442	466	306	160	153	981	682	299	289
100 years and over	2 409	1 582	827	782	1 173	781	392	373	1 236	801	435	409
Median age	26.5	28.2	21.4	21.5	24.9	26.6	20.2	20.2	28.1	29.7	22.6	22.7

Table 20. Age by Race and Sex: 1970

[For minimum base for derived figures (percent, median, etc.) and meaning of symbols, see text]

The State Size of Place	Total	Urban						Rural		
		Total	Urbanized areas			Other urban places of—		Total	Places of 1,000 to 2,500	Other rural
			Total	Central cities	Urban fringe	10,000 or more	2,500 to 10,000			
TOTAL POPULATION										
Both Sexes										
All ages	**5 082 059**	**2 285 168**	**1 212 432**	**955 746**	**256 686**	**651 002**	**421 734**	**2 796 891**	**246 084**	**2 550 807**
Under 1 year	90 417	40 363	22 116	16 919	5 197	11 095	7 152	50 054	4 150	45 904
1 year	87 706	38 855	21 243	16 337	4 906	10 786	6 826	48 851	3 998	44 853
2 years	84 634	36 911	20 002	15 472	4 530	10 217	6 692	47 723	3 819	43 904
3 years	85 648	36 562	19 894	15 317	4 577	10 015	6 653	49 086	3 880	45 206
4 years	88 740	37 849	20 795	15 993	4 802	10 290	6 764	50 891	3 980	46 911
5 years	94 739	40 220	21 947	16 686	5 261	11 009	7 264	54 519	4 352	50 167
6 years	99 104	42 489	23 253	17 781	5 472	11 623	7 613	56 615	4 490	52 125
7 years	99 975	42 554	23 430	18 020	5 410	11 511	7 613	57 421	4 521	52 900
8 years	100 593	42 938	23 438	17 922	5 516	11 663	7 837	57 655	4 494	53 161
9 years	100 388	42 688	23 178	17 835	5 343	11 667	7 843	57 700	4 539	53 161
10 years	107 122	45 286	24 420	18 893	5 527	12 554	8 312	61 836	4 711	57 125
11 years	101 448	43 023	23 372	18 178	5 194	11 859	7 792	58 425	4 539	53 886
12 years	103 545	43 518	23 442	18 267	5 175	11 937	8 139	60 027	4 752	55 275
13 years	103 559	43 221	22 888	17 908	4 980	12 134	8 199	60 338	4 763	55 575
14 years	105 045	43 497	22 997	18 255	4 742	12 204	8 296	61 548	4 779	56 769
15 years	103 419	42 593	22 468	17 897	4 571	11 883	8 242	60 826	4 738	56 088
16 years	101 608	41 500	21 418	17 266	4 152	11 985	8 097	60 108	4 739	55 369
17 years	101 352	43 286	21 977	17 113	4 864	12 988	8 321	58 066	4 666	53 400
18 years	107 390	53 819	26 940	21 270	5 670	17 039	9 840	53 571	5 022	48 549
19 years	105 745	59 862	31 455	22 495	8 960	18 358	10 049	45 883	4 553	41 330
20 years	106 116	60 828	31 652	21 565	10 087	19 416	9 760	45 288	4 533	40 755
21 years and over	3 003 766	1 363 306	720 107	578 357	141 750	388 769	254 430	1 640 460	152 066	1 488 394
Under 5 years	437 145	190 540	104 050	80 038	24 012	52 403	34 087	246 605	19 827	226 778
5 to 9 years	494 799	210 889	115 246	88 244	27 002	57 473	38 170	283 910	22 396	261 514
10 to 14 years	520 719	218 545	117 119	91 501	25 618	60 688	40 738	302 174	23 544	278 630
15 to 19 years	519 514	241 060	124 258	96 041	28 217	72 253	44 549	278 454	23 718	254 736
20 to 24 years	464 072	246 993	134 757	95 866	38 891	72 818	39 418	217 079	20 459	196 620
25 to 29 years	346 705	159 212	91 917	70 832	21 085	41 292	26 003	187 493	15 527	171 966
30 to 34 years	297 201	129 684	72 856	54 713	18 143	34 150	22 678	167 517	13 416	154 101
35 to 39 years	288 075	126 227	69 015	52 230	16 785	34 364	22 848	161 848	13 571	148 277
40 to 44 years	301 012	134 631	72 286	57 227	15 059	37 865	24 480	166 381	14 972	151 409
45 to 49 years	295 832	133 933	69 740	57 514	12 226	39 031	25 162	161 899	15 049	146 850
50 to 54 years	266 216	118 195	59 137	49 940	9 197	35 635	23 423	148 021	14 033	133 988
55 to 59 years	237 113	103 882	50 680	44 095	6 585	31 531	21 671	133 231	13 257	119 974
60 to 64 years	199 536	88 098	42 498	37 537	4 961	26 937	18 663	111 438	11 535	99 903
65 to 69 years	156 486	69 729	33 752	30 227	3 525	21 155	14 822	86 757	9 199	77 558
70 to 74 years	112 056	49 885	24 262	21 842	2 420	14 838	10 785	62 171	6 730	55 441
75 to 79 years	74 380	32 212	15 493	13 927	1 566	9 518	7 201	42 168	4 612	37 556
80 to 84 years	42 549	18 718	9 056	8 179	877	5 417	4 245	23 831	2 534	21 297
85 years and over	28 649	12 735	6 310	5 793	517	3 634	2 791	15 914	1 705	14 209
Under 18 years	1 759 042	747 353	402 278	312 059	90 219	207 420	137 655	1 011 689	79 910	931 779
62 years and over	526 617	233 217	112 988	101 329	11 659	69 847	50 382	293 400	31 335	262 065
65 years and over	414 120	183 279	88 873	79 968	8 905	54 562	39 844	230 841	24 780	206 061
Median age	26.5	26.1	25.6	26.8	23.0	26.2	27.7	26.9	29.2	26.7
Male										
All ages	**2 488 367**	**1 111 828**	**588 128**	**446 660**	**141 468**	**320 663**	**203 037**	**1 376 539**	**116 861**	**1 259 678**
Under 1 year	46 092	20 673	11 387	8 674	2 713	5 687	3 599	25 419	2 034	23 385
1 year	44 625	19 653	10 789	8 272	2 517	5 506	3 358	24 972	2 010	22 962
2 years	43 340	18 806	10 175	7 828	2 347	5 245	3 386	24 534	1 981	22 553
3 years	43 646	18 577	10 059	7 747	2 312	5 089	3 429	25 069	1 966	23 103
4 years	45 248	19 292	10 574	8 147	2 427	5 217	3 501	25 956	1 996	23 960
5 years	48 254	20 516	11 167	8 415	2 752	5 610	3 739	27 738	2 204	25 534
6 years	50 501	21 519	11 746	8 985	2 761	5 902	3 871	28 982	2 290	26 692
7 years	50 665	21 270	11 704	9 014	2 690	5 771	3 795	29 395	2 262	27 133
8 years	51 556	21 850	11 881	9 085	2 796	5 926	4 043	29 706	2 318	27 388
9 years	51 193	21 627	11 742	9 020	2 722	5 953	3 932	29 566	2 278	27 288
10 years	54 502	22 837	12 206	9 395	2 811	6 389	4 242	31 665	2 376	29 289
11 years	51 476	21 894	11 851	9 166	2 685	6 080	3 963	29 582	2 245	27 337
12 years	52 837	21 926	11 862	9 268	2 594	6 022	4 042	30 911	2 433	28 478
13 years	52 801	21 825	11 507	9 009	2 498	6 075	4 243	30 976	2 415	28 561
14 years	53 267	21 823	11 575	9 181	2 394	6 114	4 134	31 444	2 433	29 011
15 years	52 666	21 501	11 283	8 992	2 291	6 009	4 209	31 165	2 377	28 788
16 years	51 607	20 911	10 667	8 563	2 104	6 080	4 164	30 696	2 377	28 319
17 years	51 861	22 484	11 237	8 432	2 805	7 036	4 211	29 377	2 314	27 063
18 years	56 562	29 049	13 357	9 602	3 755	10 449	5 243	27 513	2 559	24 954
19 years	56 654	33 993	16 884	9 867	7 017	11 535	5 574	22 661	2 276	20 385
20 years	56 195	34 757	17 247	9 281	7 966	11 999	5 511	21 438	2 234	19 204
21 years and over	1 422 819	635 045	337 228	260 717	76 511	180 969	116 848	787 774	69 483	718 291
Under 5 years	222 951	97 001	52 984	40 668	12 316	26 744	17 273	125 950	9 987	115 963
5 to 9 years	252 169	106 782	58 240	44 519	13 721	29 162	19 380	145 387	11 352	134 035
10 to 14 years	264 883	110 305	59 001	46 019	12 982	30 680	20 624	154 578	11 902	142 676
15 to 19 years	269 350	127 938	63 428	45 456	17 972	41 109	23 401	141 412	11 903	129 509
20 to 24 years	237 440	133 565	70 623	42 671	27 952	41 471	21 471	103 875	10 035	93 840
25 to 29 years	171 973	78 979	45 445	34 498	10 947	20 618	12 916	92 994	7 638	85 356
30 to 34 years	144 593	62 558	35 353	26 302	9 051	16 309	10 896	82 035	6 485	75 550
35 to 39 years	138 724	59 918	32 992	24 456	8 536	16 134	10 792	78 806	6 558	72 248
40 to 44 years	144 958	63 394	34 197	26 516	7 681	17 678	11 519	81 564	7 064	74 500
45 to 49 years	142 485	63 170	33 281	27 047	6 234	18 260	11 629	79 315	7 135	72 180
50 to 54 years	127 351	55 203	27 960	23 231	4 729	16 503	10 740	72 148	6 400	65 748
55 to 59 years	111 292	46 942	23 210	20 003	3 207	14 124	9 608	64 350	5 914	58 436
60 to 64 years	90 206	37 572	18 248	15 930	2 318	11 406	7 918	52 634	4 939	47 695
65 to 69 years	67 537	27 927	13 525	11 991	1 534	8 488	5 914	39 610	3 793	35 817
70 to 74 years	46 561	18 821	9 219	8 142	1 077	5 607	3 995	27 740	2 680	25 060
75 to 79 years	29 816	11 614	5 562	4 881	681	3 458	2 594	18 202	1 647	16 555
80 to 84 years	15 924	6 164	2 939	2 602	337	1 772	1 453	9 760	907	8 853
85 years and over	10 154	3 975	1 921	1 728	193	1 140	914	6 179	522	5 657
Under 18 years	896 137	378 984	203 412	157 193	46 219	105 711	69 861	517 153	40 309	476 844
62 years and over	220 272	89 463	43 360	38 259	5 101	26 809	19 294	130 809	12 321	118 488
65 years and over	169 992	68 501	33 166	29 344	3 822	20 465	14 870	101 491	9 549	91 942
Median age	24.9	24.3	24.3	25.6	22.5	23.9	24.9	25.9	27.1	25.8

Table 20. **Age by Race and Sex: 1970**—Continued

[For minimum base for derived figures (percent, median, etc.) and meaning of symbols, see text]

The State Size of Place	Total	Urban						Rural		
		Total	Urbanized areas			Other urban places of—		Total	Places of 1,000 to 2,500	Other rural
			Total	Central cities	Urban fringe	10,000 or more	2,500 to 10,000			
TOTAL POPULATION—Continued										
Female										
All ages	**2 593 692**	**1 173 340**	**624 304**	**509 086**	**115 218**	**330 339**	**218 697**	**1 420 352**	**129 223**	**1 291 129**
Under 1 year	44 325	19 690	10 729	8 245	2 484	5 408	3 553	24 635	2 116	22 519
1 year	43 081	19 202	10 454	8 065	2 389	5 280	3 468	23 879	1 988	21 891
2 years	41 294	18 105	9 827	7 644	2 183	4 972	3 306	23 189	1 838	21 351
3 years	42 002	17 985	9 835	7 570	2 265	4 926	3 224	24 017	1 914	22 103
4 years	43 492	18 557	10 221	7 846	2 375	5 073	3 263	24 935	1 984	22 951
5 years	46 485	19 704	10 780	8 271	2 509	5 399	3 525	26 781	2 148	24 633
6 years	48 603	20 970	11 507	8 796	2 711	5 721	3 742	27 633	2 200	25 433
7 years	49 310	21 284	11 726	9 006	2 720	5 740	3 818	28 026	2 259	25 767
8 years	49 037	21 088	11 557	8 837	2 720	5 737	3 794	27 949	2 176	25 773
9 years	49 195	21 061	11 436	8 815	2 621	5 714	3 911	28 134	2 261	25 873
10 years	52 620	22 449	12 214	9 498	2 716	6 165	4 070	30 171	2 335	27 836
11 years	49 972	21 129	11 521	9 012	2 509	5 779	3 829	28 843	2 294	26 549
12 years	50 708	21 592	11 580	8 999	2 581	5 915	4 097	29 116	2 319	26 797
13 years	50 758	21 396	11 381	8 899	2 482	6 059	3 956	29 362	2 348	27 014
14 years	51 778	21 674	11 422	9 074	2 348	6 090	4 162	30 104	2 346	27 758
15 years	50 753	21 092	11 185	8 905	2 280	5 874	4 033	29 661	2 361	27 300
16 years	50 001	20 589	10 751	8 703	2 048	5 905	3 933	29 412	2 362	27 050
17 years	49 491	20 802	10 740	8 681	2 059	5 952	4 110	28 689	2 352	26 337
18 years	50 828	24 770	13 583	11 668	1 915	6 590	4 597	26 058	2 463	23 595
19 years	49 091	25 869	14 571	12 628	1 943	6 823	4 475	23 222	2 277	20 945
20 years	49 921	26 071	14 405	12 284	2 121	7 417	4 249	23 850	2 299	21 551
21 years and over	1 580 947	728 261	382 879	317 640	65 239	207 800	137 582	852 686	82 583	770 103
Under 5 years	214 194	93 539	51 066	39 370	11 696	25 659	16 814	120 655	9 840	110 815
5 to 9 years	242 630	104 107	57 006	43 725	13 281	28 311	18 790	138 523	11 044	127 479
10 to 14 years	255 836	108 240	58 118	45 482	12 636	30 008	20 114	147 596	11 642	135 954
15 to 19 years	250 164	113 122	60 830	50 585	10 245	31 144	21 148	137 042	11 815	125 227
20 to 24 years	226 632	113 428	64 134	53 195	10 939	31 347	17 947	113 204	10 424	102 780
25 to 29 years	174 732	80 233	46 472	36 334	10 138	20 674	13 087	94 499	7 889	86 610
30 to 34 years	152 608	67 126	37 503	28 411	9 092	17 841	11 782	85 482	6 931	78 551
35 to 39 years	149 351	66 309	36 023	27 774	8 249	18 230	12 056	83 042	7 013	76 029
40 to 44 years	156 054	71 237	38 089	30 711	7 378	20 187	12 961	84 817	7 908	76 909
45 to 49 years	153 347	70 763	36 459	30 467	5 992	20 771	13 533	82 584	7 914	74 670
50 to 54 years	138 865	62 992	31 177	26 709	4 468	19 132	12 683	75 873	7 633	68 240
55 to 59 years	125 821	56 940	27 470	24 092	3 378	17 407	12 063	68 881	7 343	61 538
60 to 64 years	109 330	50 526	24 250	21 607	2 643	15 531	10 745	58 804	6 596	52 208
65 to 69 years	88 949	41 802	20 227	18 236	1 991	12 667	8 908	47 147	5 406	41 741
70 to 74 years	65 495	31 064	15 043	13 700	1 343	9 231	6 790	34 431	4 050	30 381
75 to 79 years	44 564	20 598	9 931	9 046	885	6 060	4 607	23 966	2 965	21 001
80 to 84 years	26 625	12 554	6 117	5 577	540	3 645	2 792	14 071	1 627	12 444
85 years and over	18 495	8 760	4 389	4 065	324	2 494	1 877	9 735	1 183	8 552
Under 18 years	862 905	368 369	198 866	154 866	44 000	101 709	67 794	494 536	39 601	454 935
62 years and over	306 345	143 754	69 628	63 070	6 558	43 038	31 088	162 591	19 014	143 577
65 years and over	244 128	114 778	55 707	50 624	5 083	34 097	24 974	129 350	15 231	114 119
Median age	28.1	28.4	27.3	28.1	24.5	29.5	30.6	27.8	31.4	27.5
WHITE POPULATION										
Both Sexes										
All ages	**3 901 767**	**1 724 484**	**892 284**	**667 082**	**225 202**	**501 838**	**330 362**	**2 177 283**	**203 271**	**1 974 012**
Under 1 year	65 693	28 678	15 383	10 913	4 470	8 002	5 293	37 015	3 266	33 749
1 year	63 804	27 513	14 551	10 374	4 177	7 871	5 091	36 291	3 196	33 095
2 years	60 470	25 758	13 576	9 676	3 900	7 240	4 942	34 712	3 015	31 697
3 years	61 728	25 547	13 548	9 654	3 894	7 100	4 899	36 181	3 037	33 144
4 years	62 954	26 215	14 074	9 974	4 100	7 237	4 904	36 739	3 070	33 669
5 years	67 710	28 090	15 043	10 470	4 573	7 823	5 224	39 620	3 390	36 230
6 years	70 666	29 814	16 010	11 288	4 722	8 251	5 553	40 852	3 550	37 302
7 years	71 449	29 932	16 222	11 471	4 751	8 162	5 548	41 517	3 533	37 984
8 years	72 447	30 563	16 396	11 495	4 901	8 414	5 753	41 884	3 550	38 334
9 years	72 100	30 301	16 183	11 454	4 729	8 384	5 734	41 799	3 552	38 247
10 years	75 931	31 757	16 831	11 964	4 867	8 894	6 032	44 174	3 729	40 445
11 years	72 395	30 529	16 376	11 773	4 603	8 469	5 684	41 866	3 527	38 339
12 years	73 253	30 660	16 347	11 717	4 630	8 531	5 782	42 593	3 683	38 910
13 years	73 227	30 338	15 917	11 482	4 435	8 543	5 878	42 889	3 649	39 240
14 years	73 585	30 459	15 950	11 721	4 229	8 605	5 904	43 126	3 693	39 433
15 years	72 865	30 056	15 696	11 633	4 063	8 485	5 875	42 809	3 683	39 126
16 years	71 483	29 299	14 919	11 196	3 723	8 489	5 891	42 184	3 641	38 543
17 years	72 195	31 196	15 517	11 255	4 262	9 642	6 037	40 999	3 598	37 401
18 years	78 382	39 997	18 814	13 955	4 859	13 450	7 733	38 385	4 087	34 298
19 years	78 854	45 246	22 171	14 798	7 373	14 883	8 192	33 608	3 755	29 853
20 years	80 418	46 291	22 509	14 271	8 238	15 831	7 951	34 127	3 812	30 315
21 years and over	2 410 158	1 066 245	550 251	424 548	125 703	309 532	206 462	1 343 913	129 255	1 214 658
Under 5 years	314 649	133 711	71 132	50 591	20 541	37 450	25 129	180 938	15 584	165 354
5 to 9 years	354 372	148 700	79 854	56 178	23 676	41 034	27 812	205 672	17 575	188 097
10 to 14 years	368 391	153 743	81 421	58 657	22 764	43 042	29 280	214 648	18 281	196 367
15 to 19 years	373 779	175 794	87 117	62 837	24 280	54 949	33 728	197 985	18 764	179 221
20 to 24 years	362 168	190 664	99 057	66 770	32 287	59 310	32 297	171 504	17 410	154 094
25 to 29 years	280 231	124 814	70 301	52 117	18 184	33 101	21 412	155 417	13 320	142 097
30 to 34 years	240 424	101 419	55 727	39 629	16 098	27 155	18 537	139 005	11 435	127 570
35 to 39 years	232 770	99 098	53 045	37 809	15 236	27 338	18 715	133 672	11 634	122 038
40 to 44 years	242 056	106 196	56 123	42 195	13 928	30 228	19 845	135 860	12 792	123 068
45 to 49 years	238 767	106 490	54 761	43 400	11 361	31 234	20 495	132 277	12 842	119 435
50 to 54 years	213 014	92 388	45 297	36 853	8 444	28 241	18 850	120 626	11 851	108 775
55 to 59 years	188 953	80 115	38 232	32 278	5 954	24 617	17 266	108 838	11 215	97 623
60 to 64 years	160 006	68 485	32 133	27 691	4 442	21 370	14 982	91 521	9 701	81 820
65 to 69 years	122 839	52 703	24 916	21 761	3 155	16 116	11 671	70 136	7 634	62 502
70 to 74 years	90 549	39 129	18 671	16 481	2 190	11 790	8 668	51 420	5 712	45 708
75 to 79 years	61 345	26 076	12 451	11 034	1 417	7 653	5 972	35 269	3 938	31 331
80 to 84 years	34 956	15 143	7 257	6 465	792	4 372	3 514	19 813	2 155	17 658
85 years and over	22 498	9 816	4 789	4 336	453	2 838	2 189	12 682	1 428	11 254
Under 18 years	1 253 955	526 705	278 539	199 510	79 029	148 142	100 024	727 250	62 362	664 888
62 years and over	422 209	181 656	86 318	75 851	10 467	54 814	40 524	240 553	26 348	214 205
65 years and over	332 187	142 867	68 084	60 077	8 007	42 769	32 014	189 320	20 867	168 453
Median age	28.2	27.4	27.0	28.7	23.3	27.3	29.0	28.8	30.3	28.7

Table 20. **Age by Race and Sex: 1970**—Continued

[For minimum base for derived figures (percent, median, etc.) and meaning of symbols, see text]

The State Size of Place	Total	Urban						Rural		
		Total	Urbanized areas			Other urban places of—		Total	Places of 1,000 to 2,500	Other rural
			Total	Central cities	Urban fringe	10,000 or more	2,500 to 10,000			
WHITE POPULATION—Continued										
Male										
All ages	**1 920 842**	**847 468**	**436 694**	313 815	**122 879**	**250 525**	**160 249**	**1 073 374**	**96 805**	**976 569**
Under 1 year	33 676	14 812	8 017	5 644	2 373	4 107	2 688	18 864	1 598	17 266
1 year	32 573	13 975	7 363	5 203	2 160	4 071	2 541	18 598	1 620	16 978
2 years	31 216	13 259	6 990	4 973	2 017	3 726	2 543	17 957	1 572	16 385
3 years	31 517	12 932	6 830	4 887	1 943	3 590	2 512	18 585	1 524	17 061
4 years	32 435	13 501	7 236	5 153	2 083	3 706	2 559	18 934	1 563	17 371
5 years	34 735	14 486	7 740	5 348	2 392	4 040	2 706	20 249	1 710	18 539
6 years	36 279	15 247	8 125	5 729	2 396	4 273	2 849	21 032	1 829	19 203
7 years	36 400	15 051	8 113	5 743	2 370	4 132	2 806	21 349	1 780	19 569
8 years	37 217	15 613	8 335	5 866	2 469	4 288	2 990	21 604	1 803	19 801
9 years	36 924	15 388	8 237	5 804	2 433	4 295	2 856	21 536	1 771	19 765
10 years	38 927	16 135	8 476	6 010	2 466	4 586	3 073	22 792	1 893	20 899
11 years	37 016	15 634	8 355	5 974	2 381	4 371	2 908	21 382	1 778	19 604
12 years	37 576	15 565	8 344	6 014	2 330	4 336	2 885	22 011	1 897	20 114
13 years	37 588	15 436	8 043	5 802	2 241	4 335	3 058	22 152	1 857	20 295
14 years	37 383	15 368	8 094	5 967	2 127	4 339	2 935	22 015	1 879	20 136
15 years	37 399	15 322	7 964	5 928	2 036	4 328	3 030	22 077	1 877	20 200
16 years	36 460	14 873	7 488	5 609	1 879	4 343	3 042	21 587	1 818	19 769
17 years	37 277	16 501	8 039	5 597	2 442	5 363	3 099	20 776	1 798	18 978
18 years	41 922	22 259	9 628	6 441	3 187	8 466	4 165	19 663	2 056	17 607
19 years	43 035	26 512	12 342	6 628	5 714	9 595	4 575	16 523	1 879	14 644
20 years	43 476	27 376	12 809	6 378	6 431	10 031	4 536	16 100	1 890	14 210
21 years and over	1 149 811	502 223	260 126	193 117	67 009	146 204	95 893	647 588	59 413	588 175
Under 5 years	161 417	68 479	36 436	25 860	10 576	19 200	12 843	92 938	7 877	85 061
5 to 9 years	181 555	75 785	40 550	28 490	12 060	21 028	14 207	105 770	8 893	96 877
10 to 14 years	188 490	78 138	41 312	29 767	11 545	21 967	14 859	110 352	9 304	101 048
15 to 19 years	196 093	95 467	45 461	30 203	15 258	32 095	17 911	100 626	9 428	91 198
20 to 24 years	187 015	105 018	52 939	30 130	22 809	34 298	17 781	81 997	8 607	73 390
25 to 29 years	139 896	62 692	35 027	25 751	9 276	16 868	10 797	77 204	6 604	70 600
30 to 34 years	118 416	49 762	27 456	19 473	7 983	13 237	9 069	68 654	5 567	63 087
35 to 39 years	113 996	48 167	25 942	18 235	7 707	13 222	9 003	65 829	5 673	60 156
40 to 44 years	118 671	51 093	27 127	20 018	7 109	14 395	9 571	67 578	6 098	61 480
45 to 49 years	116 232	50 982	26 498	20 704	5 794	14 892	9 592	65 250	6 146	59 104
50 to 54 years	102 562	43 578	21 622	17 256	4 366	13 237	8 719	58 984	5 433	53 551
55 to 59 years	88 940	36 551	17 628	14 724	2 904	11 189	7 734	52 389	4 994	47 395
60 to 64 years	72 475	29 287	13 818	11 740	2 078	9 110	6 359	43 188	4 165	39 023
65 to 69 years	52 909	21 016	9 931	8 573	1 358	6 438	4 647	31 893	3 158	28 735
70 to 74 years	37 260	14 484	6 948	5 970	978	4 374	3 162	22 776	2 259	20 517
75 to 79 years	24 255	9 190	4 345	3 736	609	2 724	2 121	15 065	1 397	13 668
80 to 84 years	12 887	4 834	2 288	1 988	300	1 380	1 166	8 053	769	7 284
85 years and over	7 773	2 945	1 366	1 197	169	871	708	4 828	433	4 395
Under 18 years	642 598	269 098	141 789	101 251	40 538	76 229	51 080	373 500	31 567	341 933
62 years and over	175 415	68 833	32 620	28 064	4 556	20 825	15 388	106 582	10 321	96 261
65 years and over	135 084	52 469	24 878	21 464	3 414	15 787	11 804	82 615	8 016	74 599
Median age	26.6	25.1	25.2	27.4	22.6	24.5	26.2	27.9	28.3	27.9
Female										
All ages	**1 980 925**	**877 016**	**455 590**	353 267	**102 323**	**251 313**	**170 113**	**1 103 909**	**106 466**	**997 443**
Under 1 year	32 017	13 866	7 366	5 269	2 097	3 895	2 605	18 151	1 668	16 483
1 year	31 231	13 538	7 188	5 171	2 017	3 800	2 550	17 693	1 576	16 117
2 years	29 254	12 499	6 586	4 703	1 883	3 514	2 399	16 755	1 443	15 312
3 years	30 211	12 615	6 718	4 767	1 951	3 510	2 387	17 596	1 513	16 083
4 years	30 519	12 714	6 838	4 821	2 017	3 531	2 345	17 805	1 507	16 298
5 years	32 975	13 604	7 303	5 122	2 181	3 783	2 518	19 371	1 680	17 691
6 years	34 387	14 567	7 885	5 559	2 326	3 978	2 704	19 820	1 721	18 099
7 years	35 049	14 881	8 109	5 728	2 381	4 030	2 742	20 168	1 753	18 415
8 years	35 230	14 950	8 061	5 629	2 432	4 126	2 763	20 280	1 747	18 533
9 years	35 176	14 913	7 946	5 650	2 296	4 089	2 878	20 263	1 781	18 482
10 years	37 004	15 622	8 355	5 954	2 401	4 308	2 959	21 382	1 836	19 546
11 years	35 379	14 895	8 021	5 799	2 222	4 098	2 776	20 484	1 749	18 735
12 years	35 677	15 095	8 003	5 703	2 300	4 195	2 897	20 582	1 786	18 796
13 years	35 639	14 902	7 874	5 680	2 194	4 208	2 820	20 737	1 792	18 945
14 years	36 202	15 091	7 856	5 754	2 102	4 266	2 969	21 111	1 814	19 297
15 years	35 466	14 734	7 732	5 705	2 027	4 157	2 845	20 732	1 806	18 926
16 years	35 023	14 426	7 431	5 587	1 844	4 146	2 849	20 597	1 823	18 774
17 years	34 918	14 695	7 478	5 658	1 820	4 279	2 938	20 223	1 800	18 423
18 years	36 460	17 738	9 186	7 514	1 672	4 984	3 568	18 722	2 031	16 691
19 years	35 819	18 734	9 829	8 170	1 659	5 288	3 617	17 085	1 876	15 209
20 years	36 942	18 915	9 700	7 893	1 807	5 800	3 415	18 027	1 922	16 105
21 years and over	1 260 347	564 022	290 125	231 431	58 694	163 328	110 569	696 325	69 842	626 483
Under 5 years	153 232	65 232	34 696	24 731	9 965	18 250	12 286	88 000	7 707	80 293
5 to 9 years	172 817	72 915	39 304	27 688	11 616	20 006	13 605	99 902	8 682	91 220
10 to 14 years	179 901	75 605	40 109	28 890	11 219	21 075	14 421	104 296	8 977	95 319
15 to 19 years	177 686	80 327	41 656	32 634	9 022	22 854	15 817	97 359	9 336	88 023
20 to 24 years	175 153	85 646	46 118	36 640	9 478	25 012	14 516	89 507	8 803	80 704
25 to 29 years	140 335	62 122	35 274	26 366	8 908	16 233	10 615	78 213	6 716	71 497
30 to 34 years	122 008	51 657	28 271	20 156	8 115	13 918	9 468	70 351	5 868	64 483
35 to 39 years	118 774	50 931	27 103	19 574	7 529	14 116	9 712	67 843	5 961	61 882
40 to 44 years	123 385	55 103	28 996	22 177	6 819	15 833	10 274	68 282	6 694	61 588
45 to 49 years	122 535	55 508	28 263	22 696	5 567	16 342	10 903	67 027	6 696	60 331
50 to 54 years	110 452	48 810	23 675	19 597	4 078	15 004	10 131	61 642	6 418	55 224
55 to 59 years	100 013	43 564	20 604	17 554	3 050	13 428	9 532	56 449	6 221	50 228
60 to 64 years	87 531	39 198	18 315	15 951	2 364	12 260	8 623	48 333	5 536	42 797
65 to 69 years	69 930	31 687	14 985	13 188	1 797	9 678	7 024	38 243	4 476	33 767
70 to 74 years	53 289	24 645	11 723	10 511	1 212	7 416	5 506	28 644	3 453	25 191
75 to 79 years	37 090	16 886	8 106	7 298	808	4 929	3 851	20 204	2 541	17 663
80 to 84 years	22 069	10 309	4 969	4 477	492	2 992	2 348	11 760	1 386	10 374
85 years and over	14 725	6 871	3 423	3 139	284	1 967	1 481	7 854	995	6 859
Under 18 years	611 357	257 607	136 750	98 259	38 491	71 913	48 944	353 750	30 795	322 955
62 years and over	246 794	112 823	53 698	47 787	5 911	33 989	25 136	133 971	16 027	117 944
65 years and over	197 103	90 398	43 206	38 613	4 593	26 982	20 210	106 705	12 851	93 854
Median age	29.7	29.7	28.7	29.9	24.9	30.8	32.0	29.7	32.6	29.4

498-144 O - 73 - 5

Table 20. **Age by Race and Sex: 1970**—Continued

[For minimum base for derived figures (percent, median, etc.) and meaning of symbols, see text]

The State Size of Place	Total	Urban						Rural		
			Urbanized areas			Other urban places of—				
			Total	Central cities	Urban fringe	10,000 or more	2,500 to 10,000	Total	Places of 1,000 to 2,500	Other rural
NEGRO AND OTHER RACES										
Both Sexes										
All ages	**1 180 292**	**560 684**	**320 148**	**288 664**	**31 484**	**149 164**	**91 372**	**619 608**	**42 813**	**576 795**
Under 1 year	24 724	11 685	6 733	6 006	727	3 093	1 859	13 039	884	12 155
1 year	23 902	11 342	6 692	5 963	729	2 915	1 735	12 560	802	11 758
2 years	24 164	11 153	6 426	5 796	630	2 977	1 750	13 011	804	12 207
3 years	23 920	11 015	6 346	5 663	683	2 915	1 754	12 905	843	12 062
4 years	25 786	11 634	6 721	6 019	702	3 053	1 860	14 152	910	13 242
5 years	27 029	12 130	6 904	6 216	688	3 186	2 040	14 899	962	13 937
6 years	28 438	12 675	7 243	6 493	750	3 372	2 060	15 763	940	14 823
7 years	28 526	12 622	7 208	6 549	659	3 349	2 065	15 904	988	14 916
8 years	28 146	12 375	7 042	6 427	615	3 249	2 084	15 771	944	14 827
9 years	28 288	12 387	6 995	6 381	614	3 283	2 109	15 901	987	14 914
10 years	31 191	13 529	7 589	6 929	660	3 660	2 280	17 662	982	16 680
11 years	29 053	12 494	6 996	6 405	591	3 390	2 108	16 559	1 012	15 547
12 years	30 292	12 858	7 095	6 550	545	3 406	2 357	17 434	1 069	16 365
13 years	30 332	12 883	6 971	6 426	545	3 591	2 321	17 449	1 114	16 335
14 years	31 460	13 038	7 047	6 534	513	3 599	2 392	18 422	1 086	17 336
15 years	30 554	12 537	6 772	6 264	508	3 398	2 367	18 017	1 055	16 962
16 years	30 125	12 201	6 499	6 070	429	3 496	2 206	17 924	1 098	16 826
17 years	29 157	12 090	6 460	5 858	602	3 346	2 284	17 067	1 068	15 999
18 years	29 008	13 822	8 126	7 315	811	3 589	2 107	15 186	935	14 251
19 years	26 891	14 616	9 284	7 697	1 587	3 475	1 857	12 275	798	11 477
20 years	25 698	14 537	9 143	7 294	1 849	3 585	1 809	11 161	721	10 440
21 years and over	593 608	297 061	169 856	153 809	16 047	79 237	47 968	296 547	22 811	273 736
Under 5 years	122 496	56 829	32 918	29 447	3 471	14 953	8 958	65 667	4 243	61 424
5 to 9 years	140 427	62 189	35 392	32 066	3 326	16 439	10 358	78 238	4 821	73 417
10 to 14 years	152 328	64 802	35 698	32 844	2 854	17 646	11 458	87 526	5 263	82 263
15 to 19 years	145 735	65 266	37 141	33 204	3 937	17 304	10 821	80 469	4 954	75 515
20 to 24 years	101 904	56 329	35 700	29 096	6 604	13 508	7 121	45 575	3 049	42 526
25 to 29 years	66 474	34 398	21 616	18 715	2 901	8 191	4 591	32 076	2 207	29 869
30 to 34 years	56 777	28 265	17 129	15 084	2 045	6 995	4 141	28 512	1 981	26 531
35 to 39 years	55 305	27 129	15 970	14 421	1 549	7 026	4 133	28 176	1 937	26 239
40 to 44 years	58 956	28 435	16 163	15 032	1 131	7 637	4 635	30 521	2 180	28 341
45 to 49 years	57 065	27 443	14 979	14 114	865	7 797	4 667	29 622	2 207	27 415
50 to 54 years	53 202	25 807	13 840	13 087	753	7 394	4 573	27 395	2 182	25 213
55 to 59 years	48 160	23 767	12 448	11 817	631	6 914	4 405	24 393	2 042	22 351
60 to 64 years	39 530	19 613	10 365	9 846	519	5 567	3 681	19 917	1 834	18 083
65 to 69 years	33 647	17 026	8 836	8 466	370	5 039	3 151	16 621	1 565	15 056
70 to 74 years	21 507	10 756	5 591	5 361	230	3 048	2 117	10 751	1 018	9 733
75 to 79 years	13 035	6 136	3 042	2 893	149	1 865	1 229	6 899	674	6 225
80 to 84 years	7 593	3 575	1 799	1 714	85	1 045	731	4 018	379	3 639
85 years and over	6 151	2 919	1 521	1 457	64	796	602	3 232	277	2 955
Under 18 years	505 087	220 648	123 739	112 549	11 190	59 278	37 631	284 439	17 548	266 891
62 years and over	104 408	51 561	26 670	25 478	1 192	15 033	9 858	52 847	4 987	47 860
65 years and over	81 933	40 412	20 789	19 891	898	11 793	7 830	41 521	3 913	37 608
Median age	21.4	22.8	22.7	22.9	21.6	23.1	22.9	19.9	23.5	19.7
Male										
All ages	**567 525**	**264 360**	**151 434**	**132 845**	**18 589**	**70 138**	**42 788**	**303 165**	**20 056**	**283 109**
Under 1 year	12 416	5 861	3 370	3 030	340	1 580	911	6 555	436	6 119
1 year	12 052	5 678	3 426	3 069	357	1 435	817	6 374	390	5 984
2 years	12 124	5 547	3 185	2 855	330	1 519	843	6 577	409	6 168
3 years	12 129	5 645	3 229	2 860	369	1 499	917	6 484	442	6 042
4 years	12 813	5 791	3 338	2 994	344	1 511	942	7 022	433	6 589
5 years	13 519	6 030	3 427	3 067	360	1 570	1 033	7 489	494	6 995
6 years	14 222	6 272	3 621	3 256	365	1 629	1 022	7 950	461	7 489
7 years	14 265	6 219	3 591	3 271	320	1 639	989	8 046	482	7 564
8 years	14 339	6 237	3 546	3 219	327	1 638	1 053	8 102	515	7 587
9 years	14 269	6 239	3 505	3 216	289	1 658	1 076	8 030	507	7 523
10 years	15 575	6 702	3 730	3 385	345	1 803	1 169	8 873	483	8 390
11 years	14 460	6 260	3 496	3 192	304	1 709	1 055	8 200	467	7 733
12 years	15 261	6 361	3 518	3 254	264	1 686	1 157	8 900	536	8 364
13 years	15 213	6 389	3 464	3 207	257	1 740	1 185	8 824	558	8 266
14 years	15 884	6 455	3 481	3 214	267	1 775	1 199	9 429	554	8 875
15 years	15 267	6 179	3 319	3 064	255	1 681	1 179	9 088	500	8 588
16 years	15 147	6 038	3 179	2 954	225	1 737	1 122	9 109	559	8 550
17 years	14 584	5 983	3 198	2 835	363	1 673	1 112	8 601	516	8 085
18 years	14 640	6 790	3 729	3 161	568	1 983	1 078	7 850	503	7 347
19 years	13 619	7 481	4 542	3 239	1 303	1 940	999	6 138	397	5 741
20 years	12 719	7 381	4 438	2 903	1 535	1 968	975	5 338	344	4 994
21 years and over	273 008	132 822	77 102	67 600	9 502	34 765	20 955	140 186	10 070	130 116
Under 5 years	61 534	28 522	16 548	14 808	1 740	7 544	4 430	33 012	2 110	30 902
5 to 9 years	70 614	30 997	17 690	16 029	1 661	8 134	5 173	39 617	2 459	37 158
10 to 14 years	76 393	32 167	17 689	16 252	1 437	8 713	5 765	44 226	2 598	41 628
15 to 19 years	73 257	32 471	17 967	15 253	2 714	9 014	5 490	40 786	2 475	38 311
20 to 24 years	50 425	28 547	17 684	12 541	5 143	7 173	3 690	21 878	1 428	20 450
25 to 29 years	32 077	16 287	10 418	8 747	1 671	3 750	2 119	15 790	1 034	14 756
30 to 34 years	26 177	12 796	7 897	6 829	1 068	3 072	1 827	13 381	918	12 463
35 to 39 years	24 728	11 751	7 050	6 221	829	2 912	1 789	12 977	885	12 092
40 to 44 years	26 287	12 301	7 070	6 498	572	3 283	1 948	13 986	966	13 020
45 to 49 years	26 253	12 188	6 783	6 343	440	3 368	2 037	14 065	989	13 076
50 to 54 years	24 789	11 625	6 338	5 975	363	3 266	2 021	13 164	967	12 197
55 to 59 years	22 352	10 391	5 582	5 279	303	2 935	1 874	11 961	920	11 041
60 to 64 years	17 731	8 285	4 430	4 190	240	2 296	1 559	9 446	774	8 672
65 to 69 years	14 628	6 911	3 594	3 418	176	2 050	1 267	7 717	635	7 082
70 to 74 years	9 301	4 337	2 271	2 172	99	1 233	833	4 964	421	4 543
75 to 79 years	5 561	2 424	1 217	1 145	72	734	473	3 137	250	2 887
80 to 84 years	3 037	1 330	651	614	37	392	287	1 707	138	1 569
85 years and over	2 381	1 030	555	531	24	269	206	1 351	89	1 262
Under 18 years	253 539	109 886	61 623	55 942	5 681	29 482	18 781	143 653	8 742	134 911
62 years and over	44 857	20 630	10 740	10 195	545	5 984	3 906	24 227	2 000	22 227
65 years and over	34 908	16 032	8 288	7 880	408	4 678	3 066	18 876	1 533	17 343
Median age	20.2	21.4	21.6	21.6	21.7	21.2	20.7	19.3	21.4	19.2

Table 20. **Age by Race and Sex: 1970**—Continued

[For minimum base for derived figures (percent, median, etc.) and meaning of symbols, see text]

The State Size of Place	Total	Urban					Rural		
			Urbanized areas			Other urban places of—			
			Total	Central cities	Urban fringe	10,000 or more	2,500 to 10,000	Total	Places of 1,000 to 2,500	Other rural
NEGRO & OTHER RACES—Con.										
Female										
All ages	**612 767**	**296 324**	**168 714**	**155 819**	**12 895**	**79 026**	**48 584**	**316 443**	**22 757**	**293 686**
Under 1 year	12 308	5 824	3 363	2 976	387	1 513	948	6 484	448	6 036
1 year	11 850	5 664	3 266	2 894	372	1 480	918	6 186	412	5 774
2 years	12 040	5 606	3 241	2 941	300	1 458	907	6 434	395	6 039
3 years	11 791	5 370	3 117	2 803	314	1 416	837	6 421	401	6 020
4 years	12 973	5 843	3 383	3 025	358	1 542	918	7 130	477	6 653
5 years	13 510	6 100	3 477	3 149	328	1 616	1 007	7 410	468	6 942
6 years	14 216	6 403	3 622	3 237	385	1 743	1 038	7 813	479	7 334
7 years	14 261	6 403	3 617	3 278	339	1 710	1 076	7 858	506	7 352
8 years	13 807	6 138	3 496	3 208	288	1 611	1 031	7 669	429	7 240
9 years	14 019	6 148	3 490	3 165	325	1 625	1 033	7 871	480	7 391
10 years	15 616	6 827	3 859	3 544	315	1 857	1 111	8 789	499	8 290
11 years	14 593	6 234	3 500	3 213	287	1 681	1 053	8 359	545	7 814
12 years	15 031	6 497	3 577	3 296	281	1 720	1 200	8 534	533	8 001
13 years	15 119	6 494	3 507	3 219	288	1 851	1 136	8 625	556	8 069
14 years	15 576	6 583	3 566	3 320	246	1 824	1 193	8 993	532	8 461
15 years	15 287	6 358	3 453	3 200	253	1 717	1 188	8 929	555	8 374
16 years	14 978	6 163	3 320	3 116	204	1 759	1 084	8 815	539	8 276
17 years	14 573	6 107	3 262	3 023	239	1 673	1 172	8 466	552	7 914
18 years	14 368	7 032	4 397	4 154	243	1 606	1 029	7 336	432	6 904
19 years	13 272	7 135	4 742	4 458	284	1 535	858	6 137	401	5 736
20 years	12 979	7 156	4 705	4 391	314	1 617	834	5 823	377	5 446
21 years and over	320 600	164 239	92 754	86 209	6 545	44 472	27 013	156 361	12 741	143 620
Under 5 years	60 962	28 307	16 370	14 639	1 731	7 409	4 528	32 655	2 133	30 522
5 to 9 years	69 813	31 192	17 702	16 037	1 665	8 305	5 185	38 621	2 362	36 259
10 to 14 years	75 935	32 635	18 009	16 592	1 417	8 933	5 693	43 300	2 665	40 635
15 to 19 years	72 478	32 795	19 174	17 951	1 223	8 290	5 331	39 683	2 479	37 204
20 to 24 years	51 479	27 782	18 016	16 555	1 461	6 335	3 431	23 697	1 621	22 076
25 to 29 years	34 397	18 111	11 198	9 968	1 230	4 441	2 472	16 286	1 173	15 113
30 to 34 years	30 600	15 469	9 232	8 255	977	3 923	2 314	15 131	1 063	14 068
35 to 39 years	30 577	15 378	8 920	8 200	720	4 114	2 344	15 199	1 052	14 147
40 to 44 years	32 669	16 134	9 093	8 534	559	4 354	2 687	16 535	1 214	15 321
45 to 49 years	30 812	15 255	8 196	7 771	425	4 429	2 630	15 557	1 218	14 339
50 to 54 years	28 413	14 182	7 502	7 112	390	4 128	2 552	14 231	1 215	13 016
55 to 59 years	25 808	13 376	6 866	6 538	328	3 979	2 531	12 432	1 122	11 310
60 to 64 years	21 799	11 328	5 935	5 656	279	3 271	2 122	10 471	1 060	9 411
65 to 69 years	19 019	10 115	5 242	5 048	194	2 989	1 884	8 904	930	7 974
70 to 74 years	12 206	6 419	3 320	3 189	131	1 815	1 284	5 787	597	5 190
75 to 79 years	7 474	3 712	1 825	1 748	77	1 131	756	3 762	424	3 338
80 to 84 years	4 556	2 245	1 148	1 100	48	653	444	2 311	241	2 070
85 years and over	3 770	1 889	966	926	40	527	396	1 881	188	1 693
Under 18 years	251 548	110 762	62 116	56 607	5 509	29 796	18 850	140 786	8 806	131 980
62 years and over	59 551	30 931	15 930	15 283	647	9 049	5 952	28 620	2 987	25 633
65 years and over	47 025	24 380	12 501	12 011	490	7 115	4 764	22 645	2 380	20 265
Median age	22.6	24.2	23.6	23.8	21.4	25.3	25.3	20.8	25.5	20.5
NEGRO POPULATION										
Both Sexes										
All ages	**1 126 478**	**546 822**	**311 442**	**284 245**	**27 197**	**145 442**	**89 938**	**579 656**	**41 015**	**538 641**
Under 1 year	23 359	11 335	6 504	5 872	632	3 002	1 829	12 024	848	11 176
1 year	22 682	11 016	6 485	5 841	644	2 824	1 707	11 666	767	10 899
2 years	22 926	10 848	6 243	5 705	538	2 889	1 716	12 078	763	11 315
3 years	22 718	10 706	6 153	5 561	592	2 823	1 730	12 012	816	11 196
4 years	24 540	11 347	6 560	5 944	616	2 965	1 822	13 193	867	12 326
5 years	25 729	11 859	6 734	6 129	605	3 112	2 013	13 870	922	12 948
6 years	27 098	12 368	7 053	6 408	645	3 283	2 032	14 730	910	13 820
7 years	27 198	12 353	7 040	6 474	566	3 271	2 042	14 845	944	13 901
8 years	26 837	12 131	6 897	6 348	549	3 172	2 062	14 706	908	13 798
9 years	26 998	12 147	6 844	6 310	534	3 212	2 091	14 851	944	13 907
10 years	29 736	13 267	7 427	6 852	575	3 583	2 257	16 469	934	15 535
11 years	27 809	12 296	6 867	6 342	525	3 339	2 090	15 513	968	14 545
12 years	28 958	12 636	6 948	6 484	464	3 349	2 339	16 322	1 023	15 299
13 years	29 046	12 673	6 850	6 368	482	3 526	2 297	16 373	1 081	15 292
14 years	30 132	12 807	6 898	6 457	441	3 542	2 367	17 325	1 045	16 280
15 years	29 311	12 354	6 652	6 206	446	3 351	2 351	16 957	1 025	15 932
16 years	28 913	12 015	6 382	6 005	377	3 448	2 185	16 898	1 056	15 842
17 years	27 977	11 846	6 325	5 803	522	3 265	2 256	16 131	1 030	15 101
18 years	27 706	13 458	7 926	7 249	677	3 470	2 062	14 248	893	13 355
19 years	25 644	14 152	9 016	7 600	1 416	3 345	1 791	11 492	770	10 722
20 years	24 353	13 984	8 798	7 188	1 610	3 445	1 741	10 369	687	9 682
21 years and over	566 808	289 224	164 840	151 099	13 741	77 226	47 158	277 584	21 814	255 770
Under 5 years	116 225	55 252	31 945	28 923	3 022	14 503	8 804	60 973	4 061	56 912
5 to 9 years	133 860	60 858	34 568	31 669	2 899	16 050	10 240	73 002	4 628	68 374
10 to 14 years	145 681	63 679	34 990	32 503	2 487	17 339	11 350	82 002	5 051	76 951
15 to 19 years	139 551	63 825	36 301	32 863	3 438	16 879	10 645	75 726	4 774	70 952
20 to 24 years	95 898	53 991	34 186	28 493	5 693	12 935	6 870	41 907	2 872	39 035
25 to 29 years	62 333	32 886	20 624	18 123	2 501	7 805	4 457	29 447	2 083	27 364
30 to 34 years	53 124	27 044	16 339	14 651	1 688	6 674	4 031	26 080	1 849	24 231
35 to 39 years	52 293	26 187	15 367	14 106	1 261	6 780	4 040	26 106	1 832	24 274
40 to 44 years	56 449	27 766	15 736	14 800	936	7 465	4 565	28 683	2 092	26 591
45 to 49 years	54 978	27 023	14 712	13 969	743	7 680	4 631	27 955	2 141	25 814
50 to 54 years	51 507	25 495	13 652	12 979	673	7 303	4 540	26 012	2 108	23 904
55 to 59 years	46 718	23 515	12 289	11 714	575	6 854	4 372	23 203	1 976	21 227
60 to 64 years	38 347	19 411	10 242	9 762	480	5 519	3 650	18 936	1 778	17 158
65 to 69 years	32 759	16 858	8 738	8 407	331	4 996	3 124	15 901	1 514	14 387
70 to 74 years	20 933	10 634	5 525	5 313	212	3 012	2 097	10 299	982	9 317
75 to 79 years	12 680	6 072	3 004	2 870	134	1 847	1 221	6 608	652	5 956
80 to 84 years	7 292	3 496	1 749	1 682	67	1 029	718	3 796	360	3 436
85 years and over	5 850	2 830	1 475	1 418	57	772	583	3 020	262	2 758
Under 18 years	481 967	216 004	120 862	111 109	9 753	57 956	37 186	265 963	16 851	249 112
62 years and over	101 363	50 924	26 304	25 227	1 077	14 863	9 757	50 439	4 807	45 632
65 years and over	79 514	39 890	20 491	19 690	801	11 656	7 743	39 624	3 770	35 854
Median age	21.5	22.8	22.6	22.8	21.5	23.1	22.9	19.9	23.5	19.7

Table 20. **Age by Race and Sex: 1970**—Continued

[For minimum base for derived figures (percent, median, etc.) and meaning of symbols, see text]

The State Size of Place	Total	Urban						Rural		
		Total	Urbanized areas			Other urban places of—		Total	Places of 1,000 to 2,500	Other rural
			Total	Central cities	Urban fringe	10,000 or more	2,500 to 10,000			
NEGRO POPULATION—Continued										
Male										
All ages	**540 718**	**257 163**	**146 810**	**130 611**	**16 199**	**68 289**	**42 064**	**283 555**	**19 229**	**264 326**
Under 1 year	11 738	5 687	3 252	2 955	297	1 537	898	6 051	416	5 635
1 year	11 441	5 527	3 321	3 001	320	1 399	807	5 914	374	5 540
2 years	11 463	5 375	3 083	2 808	275	1 469	823	6 088	389	5 699
3 years	11 531	5 504	3 142	2 810	332	1 461	901	6 027	421	5 606
4 years	12 192	5 656	3 264	2 961	303	1 474	918	6 536	414	6 122
5 years	12 842	5 893	3 335	3 022	313	1 535	1 023	6 949	473	6 476
6 years	13 557	6 123	3 529	3 219	310	1 581	1 013	7 434	452	6 982
7 years	13 594	6 076	3 506	3 232	274	1 595	975	7 518	465	7 053
8 years	13 640	6 117	3 468	3 184	284	1 608	1 041	7 523	496	7 027
9 years	13 626	6 113	3 424	3 179	245	1 625	1 064	7 513	488	7 025
10 years	14 827	6 552	3 639	3 338	301	1 755	1 158	8 275	460	7 815
11 years	13 817	6 152	3 427	3 161	266	1 678	1 047	7 665	441	7 224
12 years	14 580	6 250	3 442	3 220	222	1 657	1 151	8 330	513	7 817
13 years	14 544	6 275	3 396	3 176	220	1 707	1 172	8 269	541	7 728
14 years	15 231	6 347	3 407	3 178	229	1 748	1 192	8 884	535	8 349
15 years	14 619	6 082	3 260	3 039	221	1 651	1 171	8 537	486	8 051
16 years	14 526	5 943	3 121	2 925	196	1 713	1 109	8 583	530	8 053
17 years	13 972	5 841	3 127	2 808	319	1 623	1 091	8 131	503	7 628
18 years	13 887	6 545	3 603	3 129	474	1 898	1 044	7 342	481	6 861
19 years	12 926	7 165	4 367	3 195	1 172	1 840	958	5 761	385	5 376
20 years	11 945	6 974	4 188	2 853	1 335	1 861	925	4 971	331	4 640
21 years and over	260 220	128 966	74 509	66 218	8 291	33 874	20 583	131 254	9 635	121 619
Under 5 years	58 365	27 749	16 062	14 535	1 527	7 340	4 347	30 616	2 014	28 602
5 to 9 years	67 259	30 322	17 262	15 836	1 426	7 944	5 116	36 937	2 374	34 563
10 to 14 years	72 999	31 576	17 311	16 073	1 238	8 545	5 720	41 423	2 490	38 933
15 to 19 years	69 930	31 576	17 478	15 096	2 382	8 725	5 373	38 354	2 385	35 969
20 to 24 years	47 112	27 015	16 673	12 226	4 447	6 815	3 527	20 097	1 349	18 748
25 to 29 years	30 074	15 565	9 905	8 438	1 467	3 595	2 065	14 509	978	13 531
30 to 34 years	24 519	12 235	7 517	6 581	936	2 942	1 776	12 284	852	11 432
35 to 39 years	23 381	11 344	6 770	6 052	718	2 818	1 756	12 037	844	11 193
40 to 44 years	25 197	12 030	6 889	6 394	495	3 212	1 929	13 167	929	12 238
45 to 49 years	25 274	11 989	6 655	6 280	375	3 319	2 015	13 285	957	12 328
50 to 54 years	23 981	11 484	6 247	5 923	324	3 232	2 005	12 497	932	11 565
55 to 59 years	21 707	10 280	5 510	5 233	277	2 911	1 859	11 427	903	10 524
60 to 64 years	17 190	8 212	4 382	4 158	224	2 282	1 548	8 978	754	8 224
65 to 69 years	14 172	6 829	3 544	3 386	158	2 032	1 253	7 343	606	6 737
70 to 74 years	9 046	4 285	2 246	2 153	93	1 216	823	4 761	409	4 352
75 to 79 years	5 382	2 393	1 197	1 135	62	726	470	2 989	242	2 747
80 to 84 years	2 892	1 289	626	598	28	380	283	1 603	127	1 476
85 years and over	2 238	990	536	514	22	255	199	1 248	84	1 164
Under 18 years	241 740	107 513	60 143	55 216	4 927	28 816	18 554	134 227	8 397	125 830
62 years and over	43 384	20 338	10 571	10 078	493	5 905	3 862	23 046	1 919	21 127
65 years and over	33 730	15 786	8 149	7 786	363	4 609	3 028	17 944	1 468	16 476
Median age	20.2	21.4	21.6	21.5	21.7	21.2	20.7	19.3	21.3	19.2
Female										
All ages	**585 760**	**289 659**	**164 632**	**153 634**	**10 998**	**77 153**	**47 874**	**296 101**	**21 786**	**274 315**
Under 1 year	11 621	5 648	3 252	2 917	335	1 465	931	5 973	432	5 541
1 year	11 241	5 489	3 164	2 840	324	1 425	900	5 752	393	5 359
2 years	11 463	5 473	3 160	2 897	263	1 420	893	5 990	374	5 616
3 years	11 187	5 202	3 011	2 751	260	1 362	829	5 985	395	5 590
4 years	12 348	5 691	3 296	2 983	313	1 491	904	6 657	453	6 204
5 years	12 887	5 966	3 399	3 107	292	1 577	990	6 921	449	6 472
6 years	13 541	6 245	3 524	3 189	335	1 702	1 019	7 296	458	6 838
7 years	13 604	6 277	3 534	3 242	292	1 676	1 067	7 327	479	6 848
8 years	13 197	6 014	3 429	3 164	265	1 564	1 021	7 183	412	6 771
9 years	13 372	6 034	3 420	3 131	289	1 587	1 027	7 338	456	6 882
10 years	14 909	6 715	3 788	3 514	274	1 828	1 099	8 194	474	7 720
11 years	13 992	6 144	3 440	3 181	259	1 661	1 043	7 848	527	7 321
12 years	14 378	6 386	3 506	3 264	242	1 692	1 188	7 992	510	7 482
13 years	14 502	6 398	3 454	3 192	262	1 819	1 125	8 104	540	7 564
14 years	14 901	6 460	3 491	3 279	212	1 794	1 175	8 441	510	7 931
15 years	14 692	6 272	3 392	3 167	225	1 700	1 180	8 420	539	7 881
16 years	14 387	6 072	3 261	3 080	181	1 735	1 076	8 315	526	7 789
17 years	14 005	6 005	3 198	2 995	203	1 642	1 165	8 000	527	7 473
18 years	13 819	6 913	4 323	4 120	203	1 572	1 018	6 906	412	6 494
19 years	12 718	6 987	4 649	4 405	244	1 505	833	5 731	385	5 346
20 years	12 408	7 010	4 610	4 335	275	1 584	816	5 398	356	5 042
21 years and over	306 588	160 258	90 331	84 881	5 450	43 352	26 575	146 330	12 179	134 151
Under 5 years	57 860	27 503	15 883	14 388	1 495	7 163	4 457	30 357	2 047	28 310
5 to 9 years	66 601	30 536	17 306	15 833	1 473	8 106	5 124	36 065	2 254	33 811
10 to 14 years	72 682	32 103	17 679	16 430	1 249	8 794	5 630	40 579	2 561	38 018
15 to 19 years	69 621	32 249	18 823	17 767	1 056	8 154	5 272	37 372	2 389	34 983
20 to 24 years	48 786	26 976	17 513	16 267	1 246	6 120	3 343	21 810	1 523	20 287
25 to 29 years	32 259	17 321	10 719	9 685	1 034	4 210	2 392	14 938	1 105	13 833
30 to 34 years	28 605	14 809	8 822	8 070	752	3 732	2 255	13 796	997	12 799
35 to 39 years	28 912	14 843	8 597	8 054	543	3 962	2 284	14 069	988	13 081
40 to 44 years	31 252	15 736	8 847	8 406	441	4 253	2 636	15 516	1 163	14 353
45 to 49 years	29 704	15 034	8 057	7 689	368	4 361	2 616	14 670	1 184	13 486
50 to 54 years	27 526	14 011	7 405	7 056	349	4 071	2 535	13 515	1 176	12 339
55 to 59 years	25 011	13 235	6 779	6 481	298	3 943	2 513	11 776	1 073	10 703
60 to 64 years	21 157	11 199	5 860	5 604	256	3 237	2 102	9 958	1 024	8 934
65 to 69 years	18 587	10 029	5 194	5 021	173	2 964	1 871	8 558	908	7 650
70 to 74 years	11 887	6 349	3 279	3 160	119	1 796	1 274	5 538	573	4 965
75 to 79 years	7 298	3 679	1 807	1 735	72	1 121	751	3 619	410	3 209
80 to 84 years	4 400	2 207	1 123	1 084	39	649	435	2 193	233	1 960
85 years and over	3 612	1 840	939	904	35	517	384	1 772	178	1 594
Under 18 years	240 227	108 491	60 719	55 893	4 826	29 140	18 632	131 736	8 454	123 282
62 years and over	57 979	30 586	15 733	15 149	584	8 958	5 895	27 393	2 888	24 505
65 years and over	45 784	24 104	12 342	11 904	438	7 047	4 715	21 680	2 302	19 378
Median age	22.7	24.2	23.6	23.8	20.9	25.3	25.2	20.8	25.5	20.5

Table 21. Age by Race and Sex: 1900 to 1970

[For minimum base for derived figures (percent, median, etc.) and meaning of symbols, see text]

The State	Population								Percent distribution							
	1970	1960	1950	1940	1930	1920	1910	1900	1970	1960	1950	1940	1930	1920	1910	1900
TOTAL																
Both Sexes																
All ages	**5 082 059**	**4 556 155**	**4 061 929**	**3 571 623**	**3 170 276**	**2 559 123**	**2 206 287**	**1 893 810**	**100.0**	**100.0**	**100.0**	**100.0**	**100.0**	**100.0**	**100.0**	**100.0**
Under 5 years	437 145	526 466	501 632	375 998	391 150	358 808	332 792	283 712	8.6	11.6	12.3	10.5	12.3	14.0	15.1	15.0
5 to 9 years	494 799	508 059	428 599	383 841	427 112	355 642	294 900	263 364	9.7	11.2	10.6	10.7	13.5	13.9	13.4	13.9
10 to 14 years	520 719	486 582	381 492	401 380	382 298	318 857	265 964	235 325	10.2	10.7	9.4	11.2	12.1	12.5	12.1	12.4
15 to 19 years	519 514	408 133	365 718	404 850	360 640	268 198	242 678	213 897	10.2	9.0	9.0	11.3	11.4	10.5	11.0	11.3
20 to 24 years	464 072	317 612	356 326	355 734	304 847	232 021	209 575	185 951	9.1	7.0	8.8	10.0	9.6	9.1	9.5	9.8
25 to 29 years	346 705	292 897	342 115	313 254	239 921	187 978	167 661	135 510	6.8	6.4	8.4	8.8	7.6	7.3	7.6	7.2
30 to 34 years	297 201	306 281	301 769	261 961	197 171	151 275	133 478	102 329	5.8	6.7	7.4	7.3	6.2	5.9	6.0	5.4
35 to 39 years	288 075	310 935	289 295	228 352	188 488	151 272	120 358	90 909	5.7	6.8	7.1	6.4	5.9	5.9	5.5	4.8
40 to 44 years	301 012	282 006	245 000	189 054	153 231	122 007	88 552	82 864	5.9	6.2	6.0	5.3	4.8	4.8	4.0	4.4
45 to 49 years	295 832	260 180	203 510	162 980	137 981	106 324	78 964	74 929	5.8	5.7	5.0	4.6	4.4	4.2	3.6	4.0
50 to 54 years	266 216	219 314	173 099	140 112	120 365	85 117	81 349	70 201	5.2	4.8	4.3	3.9	3.8	3.3	3.7	3.7
55 to 59 years	237 113	182 614	137 936	110 844	85 539	62 390	60 462	46 747	4.7	4.0	3.4	3.1	2.7	2.4	2.7	2.5
60 to 64 years	199 536	142 909	110 141	86 723	63 743	57 309	48 198	37 058	3.9	3.1	2.7	2.4	2.0	2.2	2.2	2.0
65 to 69 years	156 486	122 248	97 440	73 637	46 085	43 001	33 287	27 008	3.1	2.7	2.4	2.1	1.5	1.7	1.5	1.4
70 to 74 years	112 056	88 206	63 245	41 627	34 533	28 605	21 460	18 993	2.2	1.9	1.6	1.2	1.1	1.1	1.0	1.0
75 years and over	145 578	101 713	64 612	41 276	35 053	27 110	22 941	20 147	2.9	2.2	1.6	1.2	1.1	1.1	1.0	1.1
Not reported	...	...	...	...	2 119	3 209	3 668	4 866	...	...	...	...	0.1	0.1	0.2	0.3
Median age	26.5	25.5	25.0	23.1	20.4	19.6	19.3	18.8	...	...	...	...	...	...	...	...
Male																
All ages	**2 488 367**	**2 247 069**	**2 017 105**	**1 772 990**	**1 575 208**	**1 279 062**	**1 098 476**	**938 677**	**100.0**	**100.0**	**100.0**	**100.0**	**100.0**	**100.0**	**100.0**	**100.0**
Under 5 years	222 951	266 638	254 700	189 824	198 182	181 682	168 321	143 488	9.0	11.9	12.6	10.7	12.6	14.2	15.3	15.3
5 to 9 years	252 169	257 546	217 374	193 654	215 216	179 497	148 721	133 458	10.1	11.5	10.8	10.9	13.7	14.0	13.5	14.2
10 to 14 years	264 883	247 186	193 245	202 911	193 502	161 252	134 675	119 436	10.6	11.0	9.6	11.4	12.3	12.6	12.3	12.7
15 to 19 years	269 350	210 617	185 120	201 254	178 610	131 828	120 248	105 565	10.8	9.4	9.2	11.4	11.3	10.3	10.9	11.2
20 to 24 years	237 440	160 721	176 714	172 910	144 482	109 480	98 796	87 901	9.5	7.2	8.8	9.8	9.2	8.6	9.0	9.4
25 to 29 years	171 973	142 676	168 709	153 139	112 995	89 245	79 490	65 226	6.9	6.3	8.4	8.6	7.2	7.0	7.2	6.9
30 to 34 years	144 593	148 440	148 455	128 302	95 156	72 999	65 177	49 750	5.8	6.6	7.4	7.2	6.0	5.7	5.9	5.3
35 to 39 years	138 724	151 057	141 945	110 993	91 831	75 371	59 636	43 774	5.6	6.7	7.0	6.3	5.8	5.9	5.4	4.7
40 to 44 years	144 958	137 926	120 206	92 986	75 219	59 376	43 133	39 648	5.8	6.1	6.0	5.2	4.8	4.6	3.9	4.2
45 to 49 years	142 485	126 885	99 133	80 567	68 391	56 235	39 136	38 121	5.7	5.6	4.9	4.5	4.3	4.4	3.6	4.1
50 to 54 years	127 351	105 902	84 804	70 391	63 238	46 006	44 045	37 345	5.1	4.7	4.2	4.0	4.0	3.6	4.0	4.0
55 to 59 years	111 292	87 090	67 850	56 141	45 697	33 644	33 376	23 564	4.5	3.9	3.4	3.2	2.9	2.6	3.0	2.5
60 to 64 years	90 206	65 793	53 546	43 519	33 448	30 535	24 866	17 327	3.6	2.9	2.7	2.5	2.1	2.4	2.3	1.8
65 to 69 years	67 537	55 919	45 975	36 617	23 612	23 060	16 261	13 083	2.7	2.5	2.3	2.1	1.5	1.8	1.5	1.4
70 to 74 years	46 561	39 688	30 008	20 654	17 737	14 728	10 095	9 004	1.9	1.8	1.5	1.2	1.1	1.2	0.9	1.0
75 years and over	55 894	42 985	29 321	19 128	16 810	12 298	10 482	9 424	2.2	1.9	1.5	1.1	1.1	1.0	1.0	1.0
Not reported	...	...	...	...	1 082	1 826	2 018	2 563	...	...	...	...	0.1	0.1	0.2	0.3
Median age	24.9	24.4	24.5	22.9	20.1	19.4	19.0	18.4	...	...	...	...	...	...	...	...
Female																
All ages	**2 593 692**	**2 309 086**	**2 044 824**	**1 798 633**	**1 595 068**	**1 280 061**	**1 107 811**	**955 133**	**100.0**	**100.0**	**100.0**	**100.0**	**100.0**	**100.0**	**100.0**	**100.0**
Under 5 years	214 194	259 828	246 932	186 174	192 968	177 126	164 471	140 224	8.3	11.3	12.1	10.4	12.1	13.8	14.8	14.7
5 to 9 years	242 630	250 513	211 225	190 187	211 896	176 145	146 179	129 906	9.4	10.8	10.3	10.6	13.3	13.8	13.2	13.6
10 to 14 years	255 836	239 396	188 247	198 469	188 796	157 605	131 289	115 889	9.9	10.4	9.2	11.0	11.8	12.3	11.9	12.1
15 to 19 years	250 164	197 516	180 598	203 596	182 030	136 370	122 430	108 332	9.6	8.6	8.8	11.3	11.4	10.7	11.1	11.3
20 to 24 years	226 632	156 891	179 612	182 824	160 365	122 541	110 779	98 050	8.7	6.8	8.8	10.2	10.1	9.6	10.0	10.3
25 to 29 years	174 732	150 221	173 406	160 115	126 926	98 733	88 171	70 284	6.7	6.5	8.5	8.9	8.0	7.7	8.0	7.4
30 to 34 years	152 608	157 841	153 314	133 659	102 015	78 276	68 301	52 579	5.9	6.8	7.5	7.4	6.4	6.1	6.2	5.5
35 to 39 years	149 351	159 878	147 350	117 359	96 657	75 901	60 722	47 135	5.8	6.9	7.2	6.5	6.1	5.9	5.5	4.9
40 to 44 years	156 054	144 080	124 794	96 068	78 012	62 631	45 419	43 216	6.0	6.2	6.1	5.3	4.9	4.9	4.1	4.5
45 to 49 years	153 347	133 295	104 377	82 413	69 590	50 089	39 828	36 808	5.9	5.8	5.1	4.6	4.4	3.9	3.6	3.9
50 to 54 years	138 865	113 412	88 295	69 721	57 127	39 111	37 304	32 856	5.4	4.9	4.3	3.9	3.6	3.1	3.4	3.4
55 to 59 years	125 821	95 524	70 086	54 703	39 842	28 746	27 086	23 183	4.9	4.1	3.4	3.0	2.5	2.2	2.4	2.4
60 to 64 years	109 330	77 116	56 595	43 204	30 295	26 774	23 332	19 731	4.2	3.3	2.8	2.4	1.9	2.1	2.1	2.1
65 to 69 years	88 949	66 329	51 465	37 020	22 473	19 941	17 026	13 925	3.4	2.9	2.5	2.1	1.4	1.6	1.5	1.5
70 to 74 years	65 495	48 518	33 237	20 973	16 796	13 877	11 365	9 989	2.5	2.1	1.6	1.2	1.1	1.1	1.0	1.0
75 years and over	89 684	58 728	35 291	22 148	18 243	14 812	12 459	10 723	3.5	2.5	1.7	1.2	1.1	1.2	1.1	1.1
Not reported	...	...	...	...	1 037	1 383	1 650	2 303	...	...	...	...	0.1	0.1	0.1	0.2
Median age	28.1	26.7	25.5	23.3	20.7	19.7	19.5	19.2	...	...	...	...	...	...	...	...
WHITE																
Both Sexes																
All ages	**3 901 767**	**3 399 285**	**2 983 121**	**2 567 635**	**2 234 958**	**1 783 779**	**1 500 511**	**1 263 603**	**100.0**	**100.0**	**100.0**	**100.0**	**100.0**	**100.0**	**100.0**	**100.0**
Under 5 years	314 649	359 660	347 092	259 345	273 808	250 294	224 088	185 901	8.1	10.6	11.6	10.1	12.3	14.0	14.9	14.7
5 to 9 years	354 372	344 908	296 896	265 131	294 226	242 296	193 626	172 724	9.1	10.1	10.0	10.3	13.2	13.6	12.9	13.7
10 to 14 years	368 391	340 457	263 781	280 369	262 258	216 214	175 587	153 295	9.4	10.0	8.8	10.9	11.7	12.1	11.7	12.1
15 to 19 years	373 779	295 145	260 307	283 484	243 507	180 399	161 587	138 519	9.6	8.7	8.7	11.0	10.9	10.1	10.8	11.0
20 to 24 years	362 168	244 426	262 554	249 429	208 296	156 181	139 342	119 756	9.3	7.2	8.8	9.7	9.3	8.8	9.3	9.5
25 to 29 years	280 231	229 879	258 723	225 179	169 022	132 943	114 802	91 331	7.2	6.8	8.7	8.8	7.6	7.5	7.7	7.2
30 to 34 years	240 424	240 869	230 210	195 242	144 959	110 629	94 859	71 631	6.2	7.1	7.7	7.6	6.5	6.2	6.3	5.7
35 to 39 years	232 770	244 458	217 367	167 208	136 504	106 603	83 840	62 983	6.0	7.2	7.3	6.5	6.1	6.0	5.6	5.0
40 to 44 years	242 056	219 791	186 969	141 019	111 832	88 201	62 846	60 068	6.2	6.5	6.3	5.5	5.0	4.9	4.2	4.8
45 to 49 years	238 767	201 568	154 835	123 711	100 286	74 998	55 700	53 196	6.1	5.9	5.2	4.8	4.5	4.2	3.7	4.2
50 to 54 years	213 014	172 542	132 416	105 688	87 217	59 791	57 783	47 874	5.5	5.1	4.4	4.1	3.9	3.4	3.9	3.8
55 to 59 years	188 953	142 578	108 944	86 074	64 622	46 702	44 084	32 368	4.8	4.2	3.7	3.4	2.9	2.6	2.9	2.6
60 to 64 years	160 006	114 009	87 505	68 062	48 069	43 191	35 155	25 715	4.1	3.4	2.9	2.7	2.2	2.4	2.3	2.0
65 to 69 years	122 839	96 006	74 655	54 385	35 582	32 589	24 264	19 382	3.1	2.8	2.5	2.1	1.6	1.8	1.6	1.5
70 to 74 years	90 549	70 535	49 955	31 715	27 077	21 520	15 518	13 345	2.3	2.1	1.7	1.2	1.2	1.2	1.0	1.1
75 years and over	118 799	82 454	50 912	31 594	26 518	19 566	16 180	13 642	3.0	2.4	1.7	1.2	1.2	1.1	1.1	1.1
Not reported	...	...	...	...	1 175	1 662	1 250	1 873	...	...	...	...	0.1	0.1	0.1	0.1
Median age	28.2	27.5	26.2	23.9	21.0	20.1	19.8	19.3	...	...	...	...	...	...	...	...
Male																
All ages	**1 920 842**	**1 684 797**	**1 489 840**	**1 281 762**	**1 120 278**	**899 031**	**754 852**	**632 155**	**100.0**	**100.0**	**100.0**	**100.0**	**100.0**	**100.0**	**100.0**	**100.0**
Under 5 years	161 417	183 425	177 141	131 731	139 814	127 620	114 342	94 723	8.4	10.9	11.9	10.3	12.5	14.2	15.1	15.0
5 to 9 years	181 555	176 017	151 679	134 762	149 221	122 864	98 490	88 024	9.5	10.4	10.2	10.5	13.3	13.7	13.0	13.9
10 to 14 years	188 490	173 748	134 215	142 918	133 502	110 034	89 527	78 318	9.8	10.3	9.0	11.2	11.9	12.2	11.9	12.4
15 to 19 years	196 093	153 595	133 327	141 390	121 795	89 935	81 067	69 164	10.2	9.1	8.9	11.0	10.9	10.0	10.7	10.9
20 to 24 years	187 015	124 577	132 592	121 988	100 137	75 098	67 386	58 536	9.7	7.4	8.9	9.5	8.9	8.4	8.9	9.3
25 to 29 years	139 896	113 396	128 589	110 916	80 882	64 317	55 762	45 096	7.3	6.7	8.6	8.7	7.2	7.2	7.4	7.1
30 to 34 years	118 416	118 782	114 238	96 025	70 913	54 366	47 166	35 889	6.2	7.1	7.7	7.5	6.3	6.0	6.2	5.7
35 to 39 years	113 996	120 138	107 613	82 393	67 955	54 513	42 530	31 250	5.9	7.1	7.2	6.4	6.1	6.1	5.6	4.9
40 to 44 years	118 671	108 495	92 216	69 977	55 958	43 305	31 509	29 823	6.2	6.4	6.2	5.5	5.0	4.8	4.2	4.7

Table 21. **Age by Race and Sex: 1900 to 1970**—Continued

[For minimum base for derived figures (percent, median, etc.) and meaning of symbols, see text]

The State	Population								Percent distribution							
	1970	1960	1950	1940	1930	1920	1910	1900	1970	1960	1950	1940	1930	1920	1910	1900
WHITE—Continued																
Male—Continued																
45 to 49 years	116 232	98 733	76 005	61 772	50 546	39 657	28 113	27 606	6.1	5.9	5.1	4.8	4.5	4.4	3.7	4.4
50 to 54 years	102 562	83 475	64 961	53 198	45 396	32 042	31 097	25 061	5.3	5.0	4.4	4.2	4.1	3.6	4.1	4.0
55 to 59 years	88 940	67 976	53 269	43 319	33 849	24 688	23 927	15 122	4.6	4.0	3.6	3.4	3.0	2.7	3.2	2.4
60 to 64 years	72 475	52 700	42 299	33 967	25 068	22 850	17 889	11 263	3.8	3.1	2.8	2.7	2.2	2.5	2.4	1.8
65 to 69 years	52 909	43 759	35 218	26 998	18 057	17 262	11 278	8 848	2.8	2.6	2.4	2.1	1.6	1.9	1.5	1.4
70 to 74 years	37 260	31 533	23 539	15 757	13 877	10 967	6 939	6 091	1.9	1.9	1.6	1.2	1.2	1.2	0.9	1.0
75 years and over	44 915	34 448	22 939	14 651	12 685	8 553	7 095	6 284	2.3	2.0	1.5	1.1	1.1	1.0	0.9	1.0
Not reported	...	...	...	...	623	960	735	1 057	...	...	...	...	0.1	0.1	0.1	0.2
Median age	26.6	26.4	25.6	23.7	20.8	19.9	19.6	18.9	...	...	...	...	...	...	...	...
Female																
All ages	**1 980 925**	**1 714 488**	**1 493 281**	**1 285 873**	**1 114 680**	**884 748**	**745 659**	**631 448**	**100.0**	**100.0**	**100.0**	**100.0**	**100.0**	**100.0**	**100.0**	**100.0**
Under 5 years	153 232	176 235	169 951	127 614	133 994	122 674	109 746	91 178	7.7	10.3	11.4	9.9	12.0	13.9	14.7	14.4
5 to 9 years	172 817	168 891	145 217	130 369	145 005	119 432	95 136	84 700	8.7	9.9	9.7	10.1	13.0	13.5	12.8	13.4
10 to 14 years	179 901	166 709	129 566	137 451	128 756	106 180	86 060	74 977	9.1	9.7	8.7	10.7	11.6	12.0	11.5	11.9
15 to 19 years	177 686	141 550	126 980	142 094	121 712	90 464	80 520	69 355	9.0	8.3	8.5	11.1	10.9	10.2	10.8	11.0
20 to 24 years	175 153	119 849	129 962	127 441	108 159	81 083	71 956	61 220	8.8	7.0	8.7	9.9	9.7	9.2	9.6	9.7
25 to 29 years	140 335	116 483	130 134	114 263	88 140	68 626	59 040	46 235	7.1	6.8	8.7	8.9	7.9	7.8	7.9	7.3
30 to 34 years	122 008	122 087	115 972	99 217	74 046	56 263	47 693	35 742	6.2	7.1	7.8	7.7	6.6	6.4	6.4	5.7
35 to 39 years	118 774	124 320	109 754	84 815	68 549	52 090	41 310	31 733	6.0	7.3	7.3	6.6	6.1	5.9	5.5	5.0
40 to 44 years	123 385	111 296	94 753	71 042	55 874	44 896	31 337	30 245	6.2	6.5	6.3	5.5	5.0	5.1	4.2	4.8
45 to 49 years	122 535	102 835	78 830	61 939	49 740	35 341	27 587	25 590	6.2	6.0	5.3	4.8	4.5	4.0	3.7	4.1
50 to 54 years	110 452	89 067	67 455	52 490	41 821	27 749	26 686	22 813	5.6	5.2	4.5	4.1	3.8	3.1	3.6	3.6
55 to 59 years	100 013	74 602	55 675	42 755	30 773	22 014	20 157	17 246	5.0	4.4	3.7	3.3	2.8	2.5	2.7	2.7
60 to 64 years	87 531	61 309	45 206	34 095	23 001	20 341	17 266	14 452	4.4	3.6	3.0	2.7	2.1	2.3	2.3	2.3
65 to 69 years	69 930	52 247	39 437	27 387	17 525	15 327	12 986	10 534	3.5	3.0	2.6	2.1	1.6	1.7	1.7	1.7
70 to 74 years	53 289	39 002	26 416	15 958	13 200	10 553	8 579	7 254	2.7	2.3	1.8	1.2	1.2	1.2	1.2	1.1
75 years and over	73 884	48 006	27 973	16 943	13 833	11 013	9 085	7 358	3.7	2.8	1.9	1.3	1.2	1.2	1.2	1.2
Not reported	...	...	...	...	552	702	515	816	...	...	...	...	–	0.1	0.1	0.1
Median age	29.7	28.6	26.7	24.1	21.3	20.2	20.1	19.6	...	...	...	...	...	...	...	...
NEGRO AND OTHER RACES																
Both Sexes																
All ages	**1 180 292**	**1 156 870**	**1 078 808**	**1 003 988**	**935 318**	**775 344**	**705 776**	**630 207**	**100.0**	**100.0**	**100.0**	**100.0**	**100.0**	**100.0**	**100.0**	**100.0**
Under 5 years	122 496	166 806	154 540	116 653	117 342	108 514	108 704	97 811	10.4	14.4	14.3	11.6	12.5	14.0	15.4	15.5
5 to 9 years	140 427	163 151	131 703	118 710	132 886	113 346	101 274	90 640	11.9	14.1	12.2	11.8	14.2	14.6	14.3	14.4
10 to 14 years	152 328	146 125	117 711	121 011	120 040	102 643	90 377	82 030	12.9	12.6	10.9	12.1	12.8	13.2	12.8	13.0
15 to 19 years	145 735	112 988	105 411	121 366	117 133	87 799	81 091	75 378	12.3	9.8	9.8	12.1	12.5	11.3	11.5	12.0
20 to 24 years	101 904	73 186	93 772	106 305	96 551	75 840	70 233	66 195	8.6	6.3	8.7	10.6	10.3	9.8	10.0	10.5
25 to 29 years	66 474	63 018	83 392	88 075	70 899	55 035	52 859	44 179	5.6	5.4	7.7	8.8	7.6	7.1	7.5	7.0
30 to 34 years	56 777	65 412	71 559	66 719	52 212	40 646	38 619	30 698	4.8	5.7	6.6	6.6	5.6	5.2	5.5	4.9
35 to 39 years	55 305	66 477	71 928	61 144	51 984	44 669	36 518	27 926	4.7	5.7	6.7	6.1	5.6	5.8	5.2	4.4
40 to 44 years	58 956	62 215	58 031	48 035	41 399	33 806	25 706	22 796	5.0	5.4	5.4	4.8	4.4	4.4	3.6	3.6
45 to 49 years	57 065	58 612	48 675	39 269	37 695	31 326	23 264	21 733	4.8	5.1	4.5	3.9	4.0	4.0	3.3	3.4
50 to 54 years	53 202	46 772	40 683	34 424	33 148	25 326	23 566	22 327	4.5	4.0	3.8	3.4	3.5	3.3	3.3	3.5
55 to 59 years	48 160	40 036	28 992	24 770	20 917	15 688	16 378	14 379	4.1	3.5	2.7	2.5	2.2	2.0	2.3	2.3
60 to 64 years	39 530	28 900	22 636	18 661	15 674	14 118	13 043	11 343	3.3	2.5	2.1	1.9	1.7	1.8	1.8	1.8
65 to 69 years	33 647	26 242	22 785	19 252	10 503	10 412	9 023	7 626	2.9	2.3	2.1	1.9	1.1	1.3	1.3	1.2
70 to 74 years	21 507	17 671	13 290	9 912	7 456	7 085	5 942	5 648	1.8	1.5	1.2	1.0	0.8	0.9	0.8	0.9
75 years and over	26 779	19 259	13 700	9 682	8 535	7 544	6 761	6 505	2.3	1.7	1.3	1.0	0.9	1.0	1.0	1.0
Not reported	...	...	...	...	944	1 547	2 418	2 993	...	...	...	...	0.1	0.2	0.3	0.5
Median age	21.4	19.5	21.6	21.1	19.1	18.6	18.2	17.9	...	...	...	...	...	...	...	...
Male																
All ages	**567 525**	**562 272**	**527 265**	**491 228**	**454 930**	**380 031**	**343 624**	**306 522**	**100.0**	**100.0**	**100.0**	**100.0**	**100.0**	**100.0**	**100.0**	**100.0**
Under 5 years	61 534	83 213	77 559	58 093	58 368	54 062	53 979	48 765	10.8	14.8	14.7	11.8	12.8	14.2	15.7	15.9
5 to 9 years	70 614	81 529	65 695	58 892	65 995	56 633	50 231	45 434	12.4	14.5	12.5	12.0	14.5	14.9	14.6	14.8
10 to 14 years	76 393	73 438	59 030	59 993	60 000	51 218	45 148	41 118	13.5	13.1	11.2	12.2	13.2	13.5	13.1	13.4
15 to 19 years	73 257	57 022	51 793	59 864	56 815	41 893	39 181	36 401	12.9	10.1	9.8	12.2	12.5	11.0	11.4	11.9
20 to 24 years	50 425	36 144	44 122	50 922	44 345	34 382	31 410	29 365	8.9	6.4	8.4	10.4	9.7	9.0	9.1	9.6
25 to 29 years	32 077	29 280	40 120	42 223	32 113	24 928	23 728	20 130	5.7	5.2	7.6	8.6	7.1	6.6	6.9	6.6
30 to 34 years	26 177	29 658	34 217	32 277	24 243	18 633	18 011	13 861	4.6	5.3	6.5	6.6	5.3	4.9	5.2	4.5
35 to 39 years	24 728	30 919	34 332	28 600	23 876	20 858	17 106	12 524	4.4	5.5	6.5	5.8	5.2	5.5	5.0	4.1
40 to 44 years	26 287	29 431	27 990	23 009	19 261	16 071	11 624	9 825	4.6	5.2	5.3	4.7	4.2	4.2	3.4	3.2
45 to 49 years	26 253	28 152	23 128	18 795	17 845	16 578	11 023	10 515	4.6	5.0	4.4	3.8	3.9	4.4	3.2	3.4
50 to 54 years	24 789	22 427	19 843	17 193	17 842	13 964	12 948	12 284	4.4	4.0	3.8	3.5	3.9	3.7	3.8	4.0
55 to 59 years	22 352	19 114	14 581	12 822	11 848	8 956	9 449	8 442	3.9	3.4	2.8	2.6	2.6	2.4	2.7	2.8
60 to 64 years	17 731	13 093	11 247	9 552	8 380	7 685	6 977	6 064	3.1	2.3	2.1	1.9	1.8	2.0	2.0	2.0
65 to 69 years	14 628	12 160	10 757	9 619	5 555	5 798	4 983	4 235	2.6	2.2	2.0	2.0	1.2	1.5	1.5	1.4
70 to 74 years	9 301	8 155	6 469	4 897	3 860	3 761	3 156	2 913	1.6	1.5	1.2	1.0	0.8	1.0	0.9	1.0
75 years and over	10 979	8 537	6 382	4 477	4 125	3 745	3 387	3 140	1.9	1.5	1.2	0.9	0.9	1.0	1.0	1.0
Not reported	...	...	...	...	459	866	1 283	1 506	...	...	...	...	0.1	0.2	0.4	0.5
Median age	20.2	18.8	21.1	20.9	18.8	18.3	17.8	17.4	...	...	...	...	...	...	...	...
Female																
All ages	**612 767**	**594 598**	**551 543**	**512 760**	**480 388**	**395 313**	**362 152**	**323 685**	**100.0**	**100.0**	**100.0**	**100.0**	**100.0**	**100.0**	**100.0**	**100.0**
Under 5 years	60 962	83 593	76 981	58 560	58 974	54 452	54 725	49 046	9.9	14.1	14.0	11.4	12.3	13.8	15.1	15.2
5 to 9 years	69 813	81 622	66 008	59 818	66 891	56 713	51 043	45 206	11.4	13.7	12.0	11.7	13.9	14.3	14.1	14.0
10 to 14 years	75 935	72 687	58 681	61 018	60 040	51 425	45 229	40 912	12.4	12.2	10.6	11.9	12.5	13.0	12.5	12.6
15 to 19 years	72 478	55 966	53 618	61 502	60 318	45 906	41 910	38 977	11.8	9.4	9.7	12.0	12.6	11.6	11.6	12.0
20 to 24 years	51 479	37 042	49 650	55 383	52 206	41 458	38 823	36 830	8.4	6.2	9.0	10.8	10.9	10.5	10.7	11.4
25 to 29 years	34 397	33 738	43 272	45 852	38 786	30 107	29 131	24 049	5.6	5.7	7.8	8.9	8.1	7.6	8.0	7.4
30 to 34 years	30 600	35 754	37 342	34 442	27 969	22 013	20 608	16 837	5.0	6.0	6.8	6.7	5.8	5.6	5.7	5.2
35 to 39 years	30 577	35 558	37 596	32 544	28 108	23 811	19 412	15 402	5.0	6.0	6.8	6.3	5.9	6.0	5.4	4.8
40 to 44 years	32 669	32 784	30 041	25 026	22 138	17 735	14 082	12 971	5.3	5.5	5.4	4.9	4.6	4.5	3.9	4.0
45 to 49 years	30 812	30 460	25 547	20 474	19 850	14 748	12 241	11 218	5.0	5.1	4.6	4.0	4.1	3.7	3.4	3.5
50 to 54 years	28 413	24 345	20 840	17 231	15 306	11 362	10 618	10 043	4.6	4.1	3.8	3.4	3.2	2.9	2.9	3.1
55 to 59 years	25 808	20 922	14 411	11 948	9 069	6 732	6 929	5 937	4.2	3.5	2.6	2.3	1.9	1.7	1.9	1.8
60 to 64 years	21 799	15 807	11 389	9 109	7 294	6 433	6 066	5 279	3.6	2.7	2.1	1.8	1.5	1.6	1.7	1.6
65 to 69 years	19 019	14 082	12 028	9 633	4 948	4 614	4 040	3 391	3.1	2.4	2.2	1.9	1.0	1.2	1.1	1.0
70 to 74 years	12 206	9 516	6 821	5 015	3 596	3 324	2 786	2 735	2.0	1.6	1.2	1.0	0.7	0.8	0.8	0.8
75 years and over	15 800	10 722	7 318	5 205	4 410	3 799	3 374	3 365	2.6	1.8	1.3	1.0	0.9	1.0	0.9	1.0
Not reported	...	...	...	...	485	681	1 135	1 487	...	...	...	...	0.1	0.2	0.3	0.5
Median age	22.6	20.5	22.1	21.4	19.5	18.8	18.5	18.3	...	...	...	...	...	...	...	...

Table 22. Household and Family Characteristics by Race: 1970

[For minimum base for derived figures (percent, median, etc.) and meaning of symbols, see text]

The State Size of Place	Total	Urban						Rural		
		Total	Urbanized areas			Other urban places of—		Total	Places of 1,000 to 2,500	Other rural
			Total	Central cities	Urban fringe	10,000 or more	2,500 to 10,000			
TOTAL POPULATION										
Relationship to Head of Household										
All persons	**5 082 059**	**2 285 168**	**1 212 432**	**955 746**	**256 686**	**651 002**	**421 734**	**2 796 891**	**246 084**	**2 550 807**
In households	**4 893 113**	**2 138 000**	**1 135 170**	**910 346**	**224 824**	**602 891**	**399 939**	**2 755 113**	**239 884**	**2 515 229**
Head	1 509 564	694 244	367 293	301 520	65 773	197 174	129 777	815 320	78 331	736 989
14 to 24 years	124 887	64 183	36 249	28 399	7 850	17 857	10 077	60 704	5 749	54 955
25 to 34 years	292 843	137 302	80 325	62 162	18 163	35 042	21 935	155 541	13 019	142 522
35 to 44 years	293 441	133 502	73 593	56 914	16 679	36 333	23 576	159 939	14 135	145 804
45 to 64 years	548 768	248 502	124 739	106 474	18 265	74 196	49 567	300 266	29 861	270 405
65 years and over	249 625	110 755	52 387	47 571	4 816	33 746	24 622	138 870	15 567	123 303
Primary individual: Male	74 006	39 193	22 886	20 445	2 441	10 256	6 051	34 813	3 427	31 386
Female	149 106	88 408	46 092	42 679	3 413	25 787	16 529	60 698	9 635	51 063
Family head: Male	1 133 042	484 400	255 608	200 408	55 200	137 555	91 237	648 642	56 662	591 980
Female	153 410	82 243	42 707	37 988	4 719	23 576	15 960	71 167	8 607	62 560
Wife of head	1 098 414	470 460	248 523	194 301	54 222	133 492	88 445	627 954	54 923	573 031
Child of head	1 916 002	807 098	433 530	338 882	94 648	224 393	149 175	1 108 904	88 756	1 020 148
Other relative of head	308 661	127 640	62 411	54 462	7 949	37 945	27 284	181 021	15 298	165 723
Not related to head	60 472	38 558	23 413	21 181	2 232	9 887	5 258	21 914	2 576	19 338
In group quarters	**188 946**	**147 168**	**77 262**	**45 400**	**31 862**	**48 111**	**21 795**	**41 778**	**6 200**	**35 578**
Inmate of institution	48 061	23 365	12 731	10 904	1 827	6 021	4 613	24 696	1 755	22 941
Other	140 885	123 803	64 531	34 496	30 035	42 090	17 182	17 082	4 445	12 637
Persons per household	3.24	3.08	3.09	3.02	3.42	3.06	3.08	3.38	3.06	3.41
Persons per family	3.58	3.48	3.50	3.46	3.62	3.46	3.47	3.66	3.44	3.69
Persons, under 18 years old	**1 759 042**	**747 353**	**402 278**	**312 059**	**90 219**	**207 420**	**137 655**	**1 011 689**	**79 910**	**931 779**
Head or wife of head	8 623	3 540	1 682	1 252	430	1 093	765	5 083	471	4 612
Own child of head	1 573 934	672 762	366 902	282 511	84 391	184 482	121 378	901 172	71 502	829 670
In husband-wife households	1 366 353	560 454	305 393	229 215	76 178	153 669	101 392	805 899	61 695	744 204
Percent of total persons under 18 years	77.7	75.0	75.9	73.5	84.4	74.1	73.7	79.7	77.2	79.9
In household with female head	184 073	102 801	56 508	49 175	7 333	28 083	18 210	81 272	8 798	72 474
Other relative of head	150 965	58 704	27 624	24 110	3 514	17 886	13 194	92 261	7 068	85 193
Not related to head	10 173	4 576	2 494	1 996	498	1 255	827	5 597	495	5 102
In group quarters	15 347	7 771	3 576	2 190	1 386	2 704	1 491	7 576	374	7 202
Persons, 65 years old and over	**414 120**	**183 279**	**88 873**	**79 968**	**8 905**	**54 562**	**39 844**	**230 841**	**24 780**	**206 061**
Head of family: Male	129 041	50 607	24 130	21 325	2 805	15 255	11 222	78 434	7 435	70 999
Female	32 011	14 671	6 719	6 247	472	4 526	3 426	17 340	2 004	15 336
Wife of head	76 631	30 611	14 742	13 069	1 673	9 085	6 784	46 020	4 489	41 531
Other family member	65 001	28 392	14 151	12 299	1 852	8 339	5 902	36 609	3 507	33 102
Not related to head	6 615	3 765	2 047	1 933	114	1 073	645	2 850	372	2 478
Primary individual: Male	18 578	7 627	3 764	3 426	338	2 223	1 640	10 951	1 042	9 909
Female	69 995	37 850	17 774	16 573	1 201	11 742	8 334	32 145	5 086	27 059
Inmate of institution	14 108	8 180	4 444	4 025	419	2 050	1 686	5 928	768	5 160
Other, in group quarters	2 140	1 576	1 102	1 071	31	269	205	564	77	487
Families by Presence and Number of Own Children Under 18 Years										
All families	**1 286 452**	**566 643**	**298 315**	**238 396**	**59 919**	**161 131**	**107 197**	**719 809**	**65 269**	**654 540**
With own children under 18 years	718 386	314 117	170 910	131 511	39 399	86 472	56 735	404 269	34 080	370 189
Number of own children under 18 years	1 573 934	672 762	366 902	282 511	84 391	184 482	121 378	901 172	71 502	829 670
Number of own children under 6 years	471 122	206 202	114 209	86 461	27 748	55 899	36 094	264 920	21 373	243 547
Number of own children 6 to 17 years	1 102 812	466 560	252 693	196 050	56 643	128 583	85 284	636 252	50 129	586 123
With own children under 6 years only	169 277	77 461	43 571	32 797	10 774	20 833	13 057	91 816	7 870	83 946
With own children under 6 and 6 to 17 years	168 072	70 557	38 588	29 004	9 584	19 188	12 781	97 515	7 657	89 858
Husband-wife families	**1 098 414**	**470 460**	**248 523**	**194 301**	**54 222**	**133 492**	**88 445**	**627 954**	**54 923**	**573 031**
With own children under 18 years	628 452	264 880	143 973	108 259	35 714	72 908	47 999	363 572	29 571	334 001
Number of own children under 18 years	1 366 353	560 454	305 393	229 215	76 178	153 669	101 392	805 899	61 695	744 204
Number of own children under 6 years	426 995	181 130	99 963	74 119	25 844	49 241	31 926	245 865	19 309	226 556
Number of own children 6 to 17 years	939 358	379 324	205 430	155 096	50 334	104 428	69 466	560 034	42 386	517 648
With own children under 6 years only	157 544	70 412	39 398	29 206	10 192	19 031	11 983	87 132	7 336	79 796
With own children under 6 and 6 to 17 years	149 327	60 308	32 923	24 169	8 754	16 399	10 986	89 019	6 766	82 253
Families with female head	**153 410**	**82 243**	**42 707**	**37 988**	**4 719**	**23 576**	**15 960**	**71 167**	**8 607**	**62 560**
With own children under 18 years	78 569	44 480	24 411	21 178	3 233	12 219	7 850	34 089	3 990	30 099
Number of own children under 18 years	184 073	102 801	56 508	49 175	7 333	28 083	18 210	81 272	8 798	72 474
Number of own children under 6 years	39 667	23 297	13 323	11 585	1 738	6 158	3 816	16 370	1 871	14 499
Number of own children 6 to 17 years	144 406	79 504	43 185	37 590	5 595	21 925	14 394	64 902	6 927	57 975
With own children under 6 years only	10 320	6 458	3 833	3 317	516	1 646	979	3 862	471	3 391
With own children under 6 and 6 to 17 years	16 984	9 553	5 325	4 557	768	2 584	1 644	7 431	816	6 615
Marital Status										
Male, 14 years old and over	**1 801 631**	**819 563**	**429 478**	**324 635**	**104 843**	**240 191**	**149 894**	**982 068**	**86 053**	**896 015**
Single	526 933	262 190	134 576	94 927	39 649	81 547	46 067	264 743	22 750	241 993
Married, except separated	1 159 495	500 811	264 565	203 608	60 957	142 557	93 689	658 684	57 602	601 082
14 to 19 years	14 023	6 651	3 174	1 822	1 352	2 264	1 213	7 372	683	6 689
20 to 24 years	106 200	51 597	27 705	18 201	9 504	15 311	8 581	54 603	4 858	49 745
25 to 34 years	259 153	113 598	64 678	47 657	17 021	29 588	19 332	145 555	11 645	133 910
35 to 44 years	246 178	105 634	57 698	42 620	15 078	28 839	19 097	140 544	11 836	128 708
45 to 64 years	406 400	172 454	86 797	71 711	15 086	51 291	34 366	233 946	21 201	212 745
65 years and over	127 541	50 877	24 513	21 597	2 916	15 264	11 100	76 664	7 379	69 285
Separated	37 649	19 837	11 014	9 557	1 457	5 591	3 232	17 812	1 728	16 084
Widowed	45 859	19 959	9 972	8 871	1 101	5 809	4 178	25 900	2 426	23 474
Divorced	31 695	16 766	9 351	7 672	1 679	4 687	2 728	14 929	1 547	13 382
Female, 14 years old and over	**1 932 810**	**889 128**	**469 536**	**389 583**	**79 953**	**252 451**	**167 141**	**1 043 682**	**99 043**	**944 639**
Single	421 061	204 997	112 796	99 041	13 755	55 932	36 269	216 064	19 748	196 316
Married, except separated	1 162 917	498 246	262 343	205 126	57 217	141 851	94 052	664 671	58 242	606 429
14 to 19 years	39 532	16 367	8 018	5 751	2 267	4 996	3 353	23 165	2 020	21 145
20 to 24 years	143 834	64 931	35 346	26 735	8 611	18 445	11 140	78 903	6 745	72 158
25 to 34 years	271 496	116 969	66 140	48 553	17 587	30 667	20 162	154 527	12 323	142 204
35 to 44 years	252 326	108 094	58 192	44 073	14 119	30 163	19 739	144 232	12 266	131 966
45 to 64 years	373 809	158 871	78 667	65 837	12 830	47 794	32 410	214 938	20 122	194 816
65 years and over	81 920	33 014	15 980	14 177	1 803	9 786	7 248	48 906	4 766	44 140
Separated	58 114	35 244	19 346	17 742	1 604	9 859	6 039	22 870	2 888	19 982
Widowed	240 427	119 319	57 356	51 776	5 580	36 173	25 790	121 108	15 318	105 790
Divorced	50 291	31 322	17 695	15 898	1 797	8 636	4 991	18 969	2 847	16 122

Table 22. Household and Family Characteristics by Race: 1970—Continued

[For minimum base for derived figures (percent, median, etc.) and meaning of symbols, see text]

The State Size of Place	Total	Urban						Rural		
			Urbanized areas			Other urban places of—				
			Total	Central cities	Urban fringe	10,000 or more	2,500 to 10,000	Total	Places of 1,000 to 2,500	Other rural
WHITE POPULATION										
Relationship to Head of Household										
All persons	**3 901 767**	**1 724 484**	**892 284**	**667 082**	**225 202**	**501 838**	**330 362**	**2 177 283**	**203 271**	**1 974 012**
In households	**3 756 810**	**1 608 635**	**836 613**	**636 222**	**200 391**	**460 665**	**311 357**	**2 148 175**	**197 887**	**1 950 288**
Head	1 220 681	543 666	281 486	221 862	59 624	156 647	105 533	677 015	66 838	610 177
14 to 24 years	104 938	52 102	28 172	21 176	6 996	15 217	8 713	52 836	5 131	47 705
25 to 34 years	242 030	108 930	62 102	45 943	16 159	28 378	18 450	133 100	11 361	121 739
35 to 44 years	237 839	104 920	56 856	41 462	15 394	28 805	19 259	132 919	12 188	120 731
45 to 64 years	437 098	192 433	94 866	78 088	16 778	58 051	39 516	244 665	25 185	219 480
65 years and over	198 776	85 281	39 490	35 193	4 297	26 196	19 595	113 495	12 973	100 522
Primary individual: Male	53 325	27 064	15 655	13 544	2 111	7 121	4 288	26 261	2 589	23 672
Female	121 583	69 368	35 519	32 419	3 100	20 334	13 515	52 215	8 252	43 963
Family head: Male	953 731	401 216	207 541	156 992	50 549	115 701	77 974	552 515	50 014	502 501
Female	92 042	46 018	22 771	18 907	3 864	13 491	9 756	46 024	5 983	40 041
Wife of head	929 459	391 907	203 071	153 551	49 520	112 885	75 951	537 552	48 687	488 865
Child of head	1 398 597	580 411	305 221	222 012	83 209	164 174	111 016	818 186	70 856	747 330
Other relative of head	169 041	67 882	31 937	25 729	6 208	20 551	15 394	101 159	9 831	91 328
Not related to head	39 032	24 769	14 898	13 068	1 830	6 408	3 463	14 263	1 675	12 588
In group quarters	**144 957**	**115 849**	**55 671**	**30 860**	**24 811**	**41 173**	**19 005**	**29 108**	**5 384**	**23 724**
Inmate of institution	33 125	17 315	8 837	7 490	1 347	4 791	3 687	15 810	1 239	14 571
Other	111 832	98 534	46 834	23 370	23 464	36 382	15 318	13 298	4 145	9 153
Persons per household	3.08	2.96	2.97	2.87	3.36	2.94	2.95	3.17	2.96	3.20
Persons per family	3.39	3.33	3.35	3.28	3.55	3.30	3.31	3.43	3.31	3.45
Persons, under 18 years old	**1 253 955**	**526 705**	**278 539**	**199 510**	**79 029**	**148 142**	**100 024**	**727 250**	**62 362**	**664 888**
Head or wife of head	6 961	2 733	1 200	815	385	882	651	4 228	402	3 826
Own child of head	1 167 993	492 049	262 961	188 357	74 604	137 102	91 986	675 944	57 804	618 140
In husband-wife households	1 069 707	442 449	237 052	168 944	68 108	123 202	82 195	627 258	52 071	575 187
Percent of total persons under 18 years	85.3	84.0	85.1	84.7	86.2	83.2	82.2	86.3	83.5	86.5
In household with female head	85 351	44 557	23 339	17 542	5 797	12 471	8 747	40 794	5 084	35 710
Other relative of head	63 612	23 867	10 688	8 171	2 517	7 371	5 808	39 745	3 652	36 093
Not related to head	5 759	2 479	1 331	936	395	654	494	3 280	282	2 998
In group quarters	9 630	5 577	2 359	1 231	1 128	2 133	1 085	4 053	222	3 831
Persons, 65 years old and over	**332 187**	**142 867**	**68 084**	**60 077**	**8 007**	**42 769**	**32 014**	**189 320**	**20 867**	**168 453**
Head of family: Male	105 667	40 556	19 032	16 492	2 540	12 267	9 257	65 111	6 364	58 747
Female	21 065	9 182	4 092	3 718	374	2 866	2 224	11 883	1 427	10 456
Wife of head	64 436	25 352	12 088	10 551	1 537	7 517	5 747	39 084	3 907	35 177
Other family member	50 737	21 538	10 535	8 863	1 672	6 410	4 593	29 199	2 956	26 243
Not related to head	4 302	2 300	1 236	1 139	97	651	413	2 002	265	1 737
Primary individual: Male	13 351	4 901	2 340	2 057	283	1 435	1 126	8 450	789	7 661
Female	58 693	30 642	14 026	12 926	1 100	9 628	6 988	28 051	4 393	23 658
Inmate of institution	12 131	7 031	3 758	3 382	376	1 761	1 512	5 100	704	4 396
Other, in group quarters	1 805	1 365	977	949	28	234	154	440	62	378
Families by Presence and Number of Own Children Under 18 Years										
All families	**1 045 773**	**447 234**	**230 312**	**175 899**	**54 413**	**129 192**	**87 730**	**598 539**	**55 997**	**542 542**
With own children under 18 years	575 294	244 932	130 313	94 723	35 590	68 625	45 994	330 362	28 996	301 366
Number of own children under 18 years	1 167 993	492 049	262 961	188 357	74 604	137 102	91 986	675 944	57 804	618 140
Number of own children under 6 years	358 285	152 414	81 963	57 893	24 070	42 350	28 101	205 871	17 574	188 297
Number of own children 6 to 17 years	809 708	339 635	180 998	130 464	50 534	94 752	63 885	470 073	40 230	429 843
With own children under 6 years only	141 276	62 045	33 785	24 239	9 546	17 160	11 100	79 231	6 909	72 322
With own children under 6 and 6 to 17 years	126 315	51 674	27 537	19 112	8 425	14 319	9 818	74 641	6 242	68 399
Husband-wife families	**930 817**	**392 629**	**203 385**	**153 640**	**49 745**	**113 156**	**76 088**	**538 188**	**48 715**	**489 473**
With own children under 18 years	524 861	219 080	116 849	84 290	32 559	61 315	40 916	305 781	25 997	279 784
Number of own children under 18 years	1 069 707	442 449	237 052	168 944	68 108	123 202	82 195	627 258	52 071	575 187
Number of own children under 6 years	338 646	142 219	76 620	54 022	22 598	39 505	26 094	196 427	16 442	179 985
Number of own children 6 to 17 years	731 061	300 230	160 432	114 922	45 510	83 697	56 101	430 831	35 629	395 202
With own children under 6 years only	134 429	58 259	31 710	22 639	9 071	16 141	10 408	76 170	6 551	69 619
With own children under 6 and 6 to 17 years	118 255	47 645	25 447	17 657	7 790	13 192	9 006	70 610	5 772	64 838
Families with female head	**92 042**	**46 018**	**22 771**	**18 907**	**3 864**	**13 491**	**9 756**	**46 024**	**5 983**	**40 041**
With own children under 18 years	43 453	23 066	12 037	9 377	2 660	6 520	4 509	20 387	2 635	17 752
Number of own children under 18 years	85 351	44 557	23 339	17 542	5 797	12 471	8 747	40 794	5 084	35 710
Number of own children under 6 years	17 417	9 338	4 932	3 589	1 343	2 609	1 797	8 079	1 028	7 051
Number of own children 6 to 17 years	67 934	35 219	18 407	13 953	4 454	9 862	6 950	32 715	4 056	28 659
With own children under 6 years only	6 046	3 473	1 906	1 482	424	935	632	2 573	320	2 253
With own children under 6 and 6 to 17 years	7 160	3 687	1 932	1 345	587	1 029	726	3 473	427	3 046
Marital Status										
Male, 14 years old and over	**1 426 763**	**640 434**	**326 490**	**235 665**	**90 825**	**192 669**	**121 275**	**786 329**	**72 610**	**713 719**
Single	378 400	192 522	94 755	62 115	32 640	62 970	34 797	185 878	17 791	168 087
Married, except separated	972 044	412 995	213 779	159 076	54 703	119 508	79 708	559 049	50 668	508 381
14 to 19 years	11 508	5 338	2 449	1 301	1 148	1 878	1 011	6 170	612	5 558
20 to 24 years	88 292	41 731	21 624	13 633	7 991	12 842	7 265	46 561	4 298	42 263
25 to 34 years	219 152	93 484	51 875	36 935	14 940	24 882	16 727	125 668	10 354	115 314
35 to 44 years	208 730	88 526	47 545	33 621	13 924	24 497	16 484	120 204	10 546	109 658
45 to 64 years	339 054	142 769	70 791	56 730	14 061	43 001	28 977	196 285	18 499	177 786
65 years and over	105 308	41 147	19 495	16 856	2 639	12 408	9 244	64 161	6 359	57 802
Separated	20 919	10 132	5 360	4 237	1 123	2 907	1 865	10 787	1 068	9 719
Widowed	29 741	11 750	5 586	4 686	900	3 478	2 686	17 991	1 771	16 220
Divorced	25 659	13 035	7 010	5 551	1 459	3 806	2 219	12 624	1 312	11 312
Female, 14 years old and over	**1 511 177**	**678 355**	**349 337**	**277 712**	**71 625**	**196 248**	**132 770**	**832 822**	**82 914**	**749 908**
Single	287 095	140 625	75 062	63 205	11 857	39 514	26 049	146 470	15 064	131 406
Married, except separated	973 768	410 337	211 854	159 900	51 954	118 645	79 838	563 431	51 202	512 229
14 to 19 years	32 239	12 923	5 967	3 965	2 002	4 138	2 818	19 316	1 787	17 529
20 to 24 years	120 215	52 904	27 837	20 265	7 572	15 545	9 522	67 311	5 952	61 359
25 to 34 years	229 370	96 261	53 353	37 632	15 721	25 630	17 278	133 109	10 941	122 168
35 to 44 years	211 009	89 455	47 369	34 288	13 081	25 287	16 799	121 554	10 823	110 731
45 to 64 years	312 475	131 651	64 351	52 421	11 930	39 982	27 318	180 824	17 568	163 256
65 years and over	68 460	27 143	12 977	11 329	1 648	8 063	6 103	41 317	4 131	37 186
Separated	28 897	15 993	8 281	7 021	1 260	4 613	3 099	12 904	1 800	11 104
Widowed	180 836	86 710	40 501	35 598	4 903	26 537	19 672	94 126	12 385	81 741
Divorced	40 581	24 690	13 639	11 988	1 651	6 939	4 112	15 891	2 463	13 428

Table 22. Household and Family Characteristics by Race: 1970—Continued

[For minimum base for derived figures (percent, median, etc.) and meaning of symbols, see text]

The State Size of Place	Total	Urban						Rural		
			Urbanized areas			Other urban places of—				
			Total	Central cities	Urban fringe	10,000 or more	2,500 to 10,000	Total	Places of 1,000 to 2,500	Other rural
NEGRO POPULATION										
Relationship to Head of Household										
All persons	**1 126 478**	**546 822**	**311 442**	**284 245**	**27 197**	**145 442**	**89 938**	**579 656**	**41 015**	**538 641**
In households	**1 084 768**	**517 321**	**290 943**	**269 943**	**21 000**	**138 980**	**87 398**	**567 447**	**40 270**	**527 177**
Head	277 237	147 503	83 847	78 446	5 401	39 710	23 946	129 734	11 025	118 709
14 to 24 years	18 668	11 616	7 770	7 032	738	2 523	1 323	7 052	575	6 477
25 to 34 years	47 826	27 347	17 544	15 780	1 764	6 394	3 409	20 479	1 553	18 926
35 to 44 years	53 052	27 873	16 272	15 171	1 101	7 340	4 261	25 179	1 853	23 326
45 to 64 years	108 173	55 451	29 493	28 164	1 329	15 981	9 977	52 722	4 536	48 186
65 years and over	49 518	25 216	12 768	12 299	469	7 472	4 976	24 302	2 508	21 794
Primary individual: Male	20 100	11 866	7 044	6 734	310	3 082	1 740	8 234	811	7 423
Female	26 952	18 831	10 452	10 166	286	5 393	2 986	8 121	1 338	6 783
Family head: Male	170 600	81 041	46 677	42 605	4 072	21 291	13 073	89 559	6 334	83 225
Female	59 585	35 765	19 674	18 941	733	9 944	6 147	23 820	2 542	21 278
Wife of head	159 349	75 702	43 713	39 876	3 837	19 786	12 203	83 647	5 905	77 742
Child of head	492 576	221 856	125 247	115 365	9 882	58 909	37 700	270 720	17 160	253 560
Other relative of head	135 180	58 956	29 964	28 419	1 545	17 198	11 794	76 224	5 342	70 882
Not related to head	20 426	13 304	8 172	7 837	335	3 377	1 755	7 122	838	6 284
In group quarters	**41 710**	**29 501**	**20 499**	**14 302**	**6 197**	**6 462**	**2 540**	**12 209**	**745**	**11 464**
Inmate of institution	14 547	5 899	3 800	3 333	467	1 204	895	8 648	485	8 163
Other	27 163	23 602	16 699	10 969	5 730	5 258	1 645	3 561	260	3 301
Persons per household	3.91	3.51	3.47	3.44	3.89	3.50	3.65	4.37	3.65	4.44
Persons per family	4.42	4.05	4.00	3.98	4.18	4.07	4.21	4.80	4.20	4.85
Persons, under 18 years old	**481 967**	**216 004**	**120 862**	**111 109**	**9 753**	**57 956**	**37 186**	**265 963**	**16 851**	**249 112**
Head or wife of head	1 555	771	458	422	36	202	111	784	68	716
Own child of head	385 868	176 598	101 346	92 862	8 484	46 239	29 013	209 270	13 107	196 163
In husband-wife households	279 864	114 575	66 118	59 175	6 943	29 567	18 890	165 289	9 160	156 129
Percent of total persons under 18 years	58.1	53.0	54.7	53.3	71.2	51.0	50.8	62.1	54.4	62.7
In household with female head	95 943	57 654	32 843	31 452	1 391	15 407	9 404	38 289	3 594	34 695
Other relative of head	84 906	34 515	16 748	15 831	917	10 416	7 351	50 391	3 353	47 038
Not related to head	4 168	2 027	1 131	1 042	89	576	320	2 141	201	1 940
In group quarters	5 470	2 093	1 179	952	227	523	391	3 377	122	3 255
Persons, 65 years old and over	**79 514**	**39 890**	**20 491**	**19 690**	**801**	**11 656**	**7 743**	**39 624**	**3 770**	**35 854**
Head of family: Male	22 599	9 920	5 032	4 796	236	2 945	1 943	12 679	1 029	11 650
Female	10 726	5 448	2 606	2 518	88	1 649	1 193	5 278	564	4 714
Wife of head	11 820	5 185	2 612	2 496	116	1 544	1 029	6 635	565	6 070
Other family member	13 672	6 709	3 519	3 363	156	1 903	1 287	6 963	527	6 436
Not related to head	2 234	1 442	796	779	17	416	230	792	96	696
Primary individual: Male	5 106	2 702	1 410	1 358	52	782	510	2 404	243	2 161
Female	11 087	7 146	3 720	3 627	93	2 096	1 330	3 941	672	3 269
Inmate of institution	1 947	1 131	673	633	40	288	170	816	61	755
Other, in group quarters	323	207	123	120	3	33	51	116	13	103
Families by Presence and Number of Own Children Under 18 Years										
All families	**230 185**	**116 806**	**66 351**	**61 546**	**4 805**	**31 235**	**19 220**	**113 379**	**8 876**	**104 503**
With own children under 18 years	135 772	67 396	39 461	36 174	3 287	17 354	10 581	68 376	4 830	63 546
Number of own children under 18 years	385 868	176 598	101 346	92 862	8 484	46 239	29 013	209 270	13 107	196 163
Number of own children under 6 years	106 328	52 102	31 189	28 010	3 179	13 078	7 835	54 226	3 608	50 618
Number of own children 6 to 17 years	279 540	124 496	70 157	64 852	5 305	33 161	21 178	155 044	9 499	145 545
With own children under 6 years only	26 020	14 755	9 376	8 315	1 061	3 478	1 901	11 265	891	10 374
With own children under 6 and 6 to 17 years	39 593	18 421	10 745	9 742	1 003	4 751	2 925	21 172	1 350	19 822
Husband-wife families	**159 321**	**75 768**	**43 793**	**39 875**	**3 918**	**19 797**	**12 178**	**83 553**	**5 907**	**77 646**
With own children under 18 years	97 647	44 379	26 190	23 451	2 739	11 222	6 967	53 268	3 380	49 888
Number of own children under 18 years	279 864	114 575	66 118	59 175	6 943	29 567	18 890	165 289	9 160	156 129
Number of own children under 6 years	82 596	37 392	22 385	19 589	2 796	9 323	5 684	45 204	2 712	42 492
Number of own children 6 to 17 years	197 268	77 183	43 733	39 586	4 147	20 244	13 206	120 085	6 448	113 637
With own children under 6 years only	21 350	11 559	7 317	6 339	978	2 718	1 524	9 791	728	9 063
With own children under 6 and 6 to 17 years	29 252	12 273	7 208	6 378	830	3 118	1 947	16 979	945	16 034
Families with female head	**59 585**	**35 765**	**19 674**	**18 941**	**733**	**9 944**	**6 147**	**23 820**	**2 542**	**21 278**
With own children under 18 years	33 954	21 090	12 194	11 712	482	5 595	3 301	12 864	1 300	11 564
Number of own children under 18 years	95 943	57 654	32 843	31 452	1 391	15 407	9 404	38 289	3 594	34 695
Number of own children under 6 years	21 629	13 814	8 301	7 950	351	3 501	2 012	7 815	810	7 005
Number of own children 6 to 17 years	74 314	43 840	24 542	23 502	1 040	11 906	7 392	30 474	2 784	27 690
With own children under 6 years only	4 108	2 928	1 894	1 822	72	691	343	1 180	140	1 040
With own children under 6 and 6 to 17 years	9 516	5 800	3 355	3 196	159	1 532	913	3 716	373	3 343
Marital Status										
Male, 14 years old and over	**357 326**	**173 863**	**99 582**	**87 345**	**12 237**	**46 208**	**28 073**	**183 463**	**12 886**	**170 577**
Single	141 375	67 231	38 267	32 219	6 048	17 968	10 996	74 144	4 781	69 363
Married, except separated	178 108	85 279	49 119	43 620	5 499	22 409	13 751	92 829	6 599	86 230
14 to 19 years	2 331	1 241	692	512	180	361	188	1 090	68	1 022
20 to 24 years	16 668	9 404	5 783	4 444	1 339	2 351	1 270	7 264	518	6 746
25 to 34 years	37 321	19 225	12 204	10 358	1 846	4 486	2 535	18 096	1 200	16 896
35 to 44 years	35 425	16 557	9 774	8 785	989	4 205	2 578	18 868	1 226	17 642
45 to 64 years	64 877	29 265	15 725	14 825	900	8 196	5 344	35 612	2 607	33 005
65 years and over	21 486	9 587	4 941	4 696	245	2 810	1 836	11 899	980	10 919
Separated	16 329	9 593	5 576	5 264	312	2 664	1 353	6 736	639	6 097
Widowed	15 742	8 131	4 342	4 154	188	2 311	1 478	7 611	642	6 969
Divorced	5 772	3 629	2 278	2 088	190	856	495	2 143	225	1 918
Female, 14 years old and over	**403 518**	**205 977**	**117 255**	**110 262**	**6 993**	**54 884**	**33 838**	**197 541**	**15 434**	**182 107**
Single	129 135	63 398	37 103	35 442	1 661	16 194	10 101	65 737	4 511	61 226
Married, except separated	178 392	84 721	48 539	44 252	4 287	22 304	13 878	93 671	6 669	87 002
14 to 19 years	6 750	3 300	1 965	1 740	225	820	515	3 450	221	3 229
20 to 24 years	21 906	11 488	7 177	6 298	879	2 747	1 564	10 418	727	9 691
25 to 34 years	38 748	19 459	12 030	10 543	1 487	4 667	2 762	19 289	1 274	18 015
35 to 44 years	38 831	17 862	10 344	9 575	769	4 670	2 848	20 969	1 357	19 612
45 to 64 years	59 116	26 826	14 071	13 277	794	7 702	5 053	32 290	2 473	29 817
65 years and over	13 041	5 786	2 952	2 819	133	1 698	1 136	7 255	617	6 638
Separated	28 602	19 084	10 972	10 656	316	5 197	2 915	9 518	1 056	8 462
Widowed	58 030	32 253	16 661	16 056	605	9 517	6 075	25 777	2 840	22 937
Divorced	9 359	6 521	3 980	3 856	124	1 672	869	2 838	358	2 480

Table 23. Race by Sex, for Areas and Places: 1970

[For meaning of symbols, see text]

Standard Metropolitan Statistical Areas / Places of 50,000 or More (or Central Cities) / Urban Balance / Urbanized Areas / Places of 50,000 or More	Total	White	Negro and other races							
			Total	Negro	Other races					
					Total	Indian	Japanese	Chinese	Filipino	All other
STANDARD METROPOLITAN STATISTICAL AREAS										
Asheville	145 056	131 877	13 179	12 828	351	133	41	44	27	106
Male	68 945	62 813	6 132	5 973	159	63	13	18	10	55
Female	76 111	69 064	7 047	6 855	192	70	28	26	17	51
Asheville	57 681	47 038	10 643	10 509	134	50	17	18	7	42
Male	25 943	21 177	4 766	4 713	53	24	3	8	1	17
Female	31 738	25 861	5 877	5 796	81	26	14	10	6	25
Urban balance	17 974	16 956	1 018	986	32	7	8	5	–	12
Male	8 783	8 262	521	509	12	1	3	3	–	5
Female	9 191	8 694	497	477	20	6	5	2	–	7
Charlotte	409 370	313 413	95 957	94 624	1 333	850	93	129	30	231
Male	196 201	151 017	45 184	44 519	665	437	29	70	15	114
Female	213 169	162 396	50 773	50 105	668	413	64	59	15	117
Charlotte	241 178	167 287	73 891	72 972	919	556	65	99	17	182
Male	112 532	78 221	34 311	33 852	459	286	22	54	8	89
Female	128 646	89 066	39 580	39 120	460	270	43	45	9	93
Urban balance	55 134	49 914	5 220	5 099	121	71	20	9	1	20
Male	27 594	25 093	2 501	2 437	64	41	5	5	–	13
Female	27 540	24 821	2 719	2 662	57	30	15	4	1	7
Durham	190 388	136 155	54 233	53 404	829	167	118	190	57	297
Male	92 819	67 889	24 930	24 480	450	88	60	104	36	162
Female	97 569	68 266	29 303	28 924	379	79	58	86	21	135
Durham	95 438	58 031	37 407	37 018	389	96	55	72	29	137
Male	44 392	27 656	16 736	16 513	223	47	27	49	16	84
Female	51 046	30 375	20 671	20 505	166	49	28	23	13	53
Urban balance	34 335	30 253	4 082	3 809	273	20	44	86	14	109
Male	18 205	16 308	1 897	1 762	135	12	22	44	9	48
Female	16 130	13 945	2 185	2 047	138	8	22	42	5	61
Fayetteville	212 042	155 901	56 141	50 612	5 529	3 199	511	110	190	1 519
Male	118 237	88 421	29 816	26 922	2 894	1 673	136	67	108	910
Female	93 805	67 480	26 325	23 690	2 635	1 526	375	43	82	609
Fayetteville	53 510	32 524	20 986	20 463	523	296	58	22	14	133
Male	25 290	15 680	9 610	9 393	217	131	10	5	6	65
Female	28 220	16 844	11 376	11 070	306	165	48	17	8	68
Urban balance	107 860	86 149	21 711	17 754	3 957	2 189	366	75	166	1 161
Male	67 860	54 162	13 698	11 481	2 217	1 195	112	54	99	757
Female	40 000	31 987	8 013	6 273	1 740	994	254	21	67	404
Greensboro–Winston-Salem–High Point	603 895	483 727	120 168	118 300	1 868	1 169	136	124	57	382
Male	287 183	231 237	55 946	55 037	909	578	43	69	31	188
Female	316 712	252 490	64 222	63 263	959	591	93	55	26	194
Greensboro	144 076	102 694	41 382	40 633	749	498	36	60	14	141
Male	66 422	47 083	19 339	18 955	384	262	11	30	7	74
Female	77 654	55 611	22 043	21 678	365	236	25	30	7	67
High Point (part)[1]	63 204	49 160	14 044	13 690	354	277	17	13	2	45
Male	29 547	23 065	6 482	6 318	164	129	5	9	1	20
Female	33 657	26 095	7 562	7 372	190	148	12	4	1	25
Winston-Salem	132 913	87 054	45 859	45 533	326	146	41	28	22	89
Male	61 661	40 876	20 785	20 626	159	72	13	16	10	48
Female	71 252	46 178	25 074	24 907	167	74	28	12	12	41
Urban balance	50 393	47 815	2 578	2 491	87	58	11	2	–	16
Male	24 412	23 226	1 186	1 153	33	24	4	2	–	3
Female	25 981	24 589	1 392	1 338	54	34	7	–	–	13
Raleigh	228 453	176 754	51 699	50 562	1 137	331	158	276	47	325
Male	112 351	87 317	25 034	24 383	651	184	76	171	20	200
Female	116 102	89 437	26 665	26 179	486	147	82	105	27	125
Raleigh	121 577	93 179	28 398	27 594	804	160	107	234	37	266
Male	59 628	46 064	13 564	13 077	487	104	50	145	16	172
Female	61 949	47 115	14 834	14 517	317	56	57	89	21	94
Urban balance	37 436	33 119	4 317	4 214	103	33	34	24	3	9
Male	18 443	16 346	2 097	2 037	60	17	19	15	3	6
Female	18 993	16 773	2 220	2 177	43	16	15	9	–	3
Wilmington	107 219	80 731	26 488	25 888	600	170	40	50	50	290
Male	51 721	39 427	12 294	12 043	251	75	11	22	28	115
Female	55 498	41 304	14 194	13 845	349	95	29	28	22	175
Wilmington	46 169	30 115	16 054	15 833	221	95	3	28	13	82
Male	21 245	13 993	7 252	7 164	88	41	–	13	5	29
Female	24 924	16 122	8 802	8 669	133	54	3	15	8	53
Urban balance	11 476	10 980	496	456	40	6	1	4	16	13
Male	5 893	5 579	314	286	28	4	–	4	14	6
Female	5 583	5 401	182	170	12	2	1	–	2	7
URBANIZED AREAS										
Asheville	72 451	60 932	11 519	11 361	158	57	23	23	7	48
Male	33 225	28 009	5 216	5 154	62	25	5	11	1	20
Female	39 226	32 923	6 303	6 207	96	32	18	12	6	28
Charlotte	279 530	204 700	74 830	73 819	1 011	620	80	104	18	189
Male	131 539	96 791	34 748	34 245	503	321	25	57	8	92
Female	147 991	107 909	40 082	39 574	508	299	55	47	10	97
Durham	100 764	62 904	37 860	37 463	397	96	59	72	31	139
Male	46 977	30 030	16 947	16 720	227	47	28	49	18	85
Female	53 787	32 874	20 913	20 743	170	49	31	23	13	54
Fayetteville	161 370	118 673	42 697	38 217	4 480	2 485	424	97	180	1 294
Male	93 150	69 842	23 308	20 874	2 434	1 326	122	59	105	822
Female	68 220	48 831	19 389	17 343	2 046	1 159	302	38	75	472
Greensboro	152 252	110 426	41 826	41 038	788	533	37	60	14	144
Male	70 414	50 870	19 544	19 145	399	277	11	30	7	74
Female	81 838	59 556	22 282	21 893	389	256	26	30	7	70
High Point	93 547	75 291	18 256	17 857	399	299	27	14	5	54
Male	44 308	35 773	8 535	8 345	190	142	9	10	4	25
Female	49 239	39 518	9 721	9 512	209	157	18	4	1	29

[1]Data relate to the part of the city within the SMSA.

Table 23. **Race by Sex, for Areas and Places: 1970**—Continued

[For meaning of symbols, see text]

Standard Metropolitan Statistical Areas / Places of 50,000 or More (or Central Cities) / Urban Balance / Urbanized Areas / Places of 50,000 or More	Total	White	Negro and other races							
			Total	Negro	Other races					
					Total	Indian	Japanese	Chinese	Filipino	All other
URBANIZED AREAS—Continued										
Raleigh	152 289	121 588	30 701	29 828	873	173	129	256	40	275
Male	74 961	60 200	14 761	14 232	529	110	63	159	19	178
Female	77 328	61 388	15 940	15 596	344	63	66	97	21	97
Wilmington	57 645	41 095	16 550	16 289	261	101	4	32	29	95
Male	27 138	19 572	7 566	7 450	116	45	–	17	19	35
Female	30 507	21 523	8 984	8 839	145	56	4	15	10	60
Winston-Salem	142 584	96 675	45 909	45 570	339	154	44	28	22	91
Male	66 416	45 607	20 809	20 645	164	75	14	16	10	49
Female	76 168	51 068	25 100	24 925	175	79	30	12	12	42
PLACES OF 50,000 OR MORE										
Asheville	57 681	47 038	10 643	10 509	134	50	17	18	7	42
Male	25 943	21 177	4 766	4 713	53	24	3	8	1	17
Female	31 738	25 861	5 877	5 796	81	26	14	10	6	25
Charlotte	241 178	167 287	73 891	72 972	919	556	65	99	17	182
Male	112 532	78 221	34 311	33 852	459	286	22	54	8	89
Female	128 646	89 066	39 580	39 120	460	270	43	45	9	93
Durham	95 438	58 031	37 407	37 018	389	96	55	72	29	137
Male	44 392	27 656	16 736	16 513	223	47	27	49	16	84
Female	51 046	30 375	20 671	20 505	166	49	28	23	13	53
Fayetteville	53 510	32 524	20 986	20 463	523	296	58	22	14	133
Male	25 290	15 680	9 610	9 393	217	131	10	5	6	65
Female	28 220	16 844	11 376	11 070	306	165	48	17	8	68
Greensboro	144 076	102 694	41 382	40 633	749	498	36	60	14	141
Male	66 422	47 083	19 339	18 955	384	262	11	30	7	74
Female	77 654	55 611	22 043	21 678	365	236	25	30	7	67
High Point	63 204	49 160	14 044	13 690	354	277	17	13	2	45
Male	29 547	23 065	6 482	6 318	164	129	5	9	1	20
Female	33 657	26 095	7 562	7 372	190	148	12	4	1	25
Raleigh	121 577	93 179	28 398	27 594	804	160	107	234	37	266
Male	59 628	46 064	13 564	13 077	487	104	50	145	16	172
Female	61 949	47 115	14 834	14 517	317	56	57	89	21	94
Winston-Salem	132 913	87 054	45 859	45 533	326	146	41	28	22	89
Male	61 661	40 876	20 785	20 626	159	72	13	16	10	48
Female	71 252	46 178	25 074	24 907	167	74	28	12	12	41

Table 24. Age by Race and Sex, for Areas and Places: 1970

[For minimum base for derived figures (percent, median, etc.) and meaning of symbols, see text]

Standard Metropolitan Statistical Areas
Places of 50,000 or More (or Central Cities)
Urban Balance
Urbanized Areas
Places of 50,000 or More

	1970 population							1970 population							
	All races			White		Negro		All races			White		Negro		
	Total	Male	Female	Male	Female	Male	Female	1960 population	Total	Male	Female	Male	Female	Male	Female	1960 population
	ASHEVILLE SMSA—TOTAL							**ASHEVILLE SMSA—ASHEVILLE**							
All ages	**145 056**	**68 945**	**76 111**	**62 813**	**69 064**	**5 973**	**6 855**	**130 074**	**57 681**	**25 943**	**31 738**	**21 177**	**25 861**	**4 713**	**5 796**	**60 192**
Under 1 year	2 333	1 210	1 123	1 093	1 006	115	115	2 481	782	414	368	321	271	92	96	1 179
1 year	2 299	1 142	1 157	1 033	1 031	108	124	2 496	800	391	409	301	301	89	106	1 164
2 years	2 152	1 119	1 033	1 009	934	107	97	2 588	777	413	364	315	280	96	83	1 148
3 years	2 244	1 155	1 089	1 030	984	123	105	2 532	819	400	419	296	333	102	86	1 144
4 years	2 329	1 190	1 139	1 092	1 020	97	114	2 540	842	426	416	340	310	86	103	1 117
5 years	2 464	1 307	1 157	1 181	1 041	120	113	2 527	895	465	430	354	331	109	98	1 095
6 years	2 624	1 347	1 277	1 223	1 164	121	109	2 502	977	495	482	395	391	100	90	1 119
7 years	2 475	1 259	1 216	1 141	1 110	112	101	2 574	946	490	456	388	366	98	88	1 140
8 years	2 563	1 292	1 271	1 191	1 161	101	108	2 448	980	477	503	396	410	81	91	1 070
9 years	2 609	1 345	1 264	1 208	1 159	131	99	2 416	992	492	500	374	412	116	85	1 061
10 years	2 729	1 416	1 313	1 254	1 177	159	134	2 519	1 089	575	514	445	392	128	120	1 104
11 years	2 624	1 402	1 222	1 268	1 113	131	107	2 579	999	509	490	400	394	108	95	1 117
12 years	2 698	1 411	1 287	1 250	1 165	154	119	2 764	1 008	540	468	415	368	123	100	1 196
13 years	2 621	1 318	1 303	1 171	1 174	143	125	2 781	1 014	501	513	386	403	114	108	1 114
14 years	2 730	1 364	1 366	1 201	1 231	161	132	2 183	1 050	537	513	402	407	133	103	882
15 years	2 768	1 392	1 376	1 250	1 207	142	164	2 158	1 098	520	578	409	441	111	136	868
16 years	2 598	1 310	1 288	1 189	1 137	121	148	2 193	1 008	507	501	409	376	98	124	892
17 years	2 545	1 296	1 249	1 162	1 097	131	151	2 250	998	488	510	380	380	105	129	893
18 years	2 259	1 123	1 136	1 011	1 009	108	122	1 816	853	393	460	313	359	80	100	748
19 years	2 107	987	1 120	876	986	106	129	1 566	790	342	448	266	333	74	113	597
20 years	2 015	818	1 197	719	1 052	94	134	1 402	768	311	457	231	344	80	111	560
21 years and over	93 270	42 742	50 528	39 261	46 106	3 388	4 305	80 759	38 196	16 257	21 939	13 641	18 259	2 590	3 631	38 984
Under 5 years	11 357	5 816	5 541	5 257	4 975	550	555	12 637	4 020	2 044	1 976	1 573	1 495	465	474	5 752
5 to 9 years	12 735	6 550	6 185	5 944	5 635	585	530	12 467	4 790	2 419	2 371	1 907	1 910	504	452	5 485
10 to 14 years	13 402	6 911	6 491	6 144	5 860	748	617	12 826	5 160	2 662	2 498	2 048	1 964	606	526	5 413
15 to 19 years	12 277	6 108	6 169	5 488	5 436	608	714	9 983	4 747	2 250	2 497	1 777	1 889	468	602	3 998
20 to 24 years	10 214	4 450	5 764	4 004	5 202	416	538	7 130	3 767	1 603	2 164	1 291	1 714	308	444	3 153
25 to 29 years	9 551	4 559	4 992	4 235	4 637	307	335	7 487	3 309	1 525	1 784	1 278	1 510	241	270	3 459
30 to 34 years	8 440	4 108	4 332	3 832	4 034	264	283	8 726	2 994	1 396	1 598	1 191	1 359	202	232	4 027
35 to 39 years	8 058	3 851	4 207	3 615	3 871	230	320	9 348	2 911	1 330	1 581	1 158	1 310	169	264	4 303
40 to 44 years	9 136	4 228	4 908	3 920	4 449	301	448	8 577	3 539	1 560	1 979	1 333	1 585	224	387	3 938
45 to 49 years	9 317	4 537	4 780	4 169	4 358	362	417	8 251	3 840	1 741	2 099	1 473	1 753	265	345	3 962
50 to 54 years	8 537	4 028	4 509	3 679	4 117	345	384	7 489	3 527	1 569	1 958	1 303	1 638	265	316	3 688
55 to 59 years	7 725	3 589	4 136	3 280	3 776	307	353	6 426	3 377	1 493	1 884	1 258	1 586	233	294	3 300
60 to 64 years	7 211	3 209	4 002	2 931	3 607	277	392	5 661	3 283	1 306	1 977	1 094	1 629	212	346	2 870
65 to 69 years	5 903	2 533	3 370	2 269	2 977	261	386	5 064	2 831	1 108	1 723	889	1 384	219	334	2 638
70 to 74 years	4 732	2 001	2 731	1 795	2 432	201	294	3 663	2 377	854	1 523	691	1 254	163	266	1 880
75 to 79 years	3 238	1 291	1 947	1 183	1 806	105	139	2 363	1 626	571	1 055	491	938	80	116	1 246
80 to 84 years	1 949	741	1 208	670	1 114	69	91	1 186	968	322	646	262	567	59	79	637
85 years and over	1 274	435	839	398	778	37	59	790	615	190	425	160	376	30	49	443
Under 18 years	45 405	23 275	22 130	20 946	19 911	2 277	2 165	44 531	17 074	8 640	8 434	6 726	6 566	1 889	1 841	19 303
62 years and over	21 216	8 755	12 461	7 911	11 241	830	1 199	16 462	10 335	3 783	6 552	3 111	5 494	671	1 048	8 566
65 years and over	17 096	7 001	10 095	6 315	9 107	673	969	13 066	8 417	3 045	5 372	2 493	4 519	551	844	6 844
Median age	31.8	30.1	33.4	30.4	33.5	26.3	32.4	31.4	35.1	31.7	38.1	33.0	39.2	25.1	32.8	33.5
	ASHEVILLE SMSA—URBAN BALANCE							**CHARLOTTE SMSA—TOTAL**							
All ages	**17 974**	**8 783**	**9 191**	**8 262**	**8 694**	**509**	**477**	**(NA)**	**409 370**	**196 201**	**213 169**	**151 017**	**162 396**	**44 519**	**50 105**	**316 781**
Under 1 year	322	171	151	161	138	10	13	(NA)	7 727	4 016	3 711	2 868	2 606	1 132	1 087	7 925
1 year	310	168	142	159	134	9	8	(NA)	7 660	3 925	3 735	2 812	2 690	1 087	1 024	7 849
2 years	309	153	156	150	148	3	8	(NA)	7 136	3 587	3 549	2 569	2 518	1 001	1 017	7 778
3 years	287	131	156	118	151	13	5	(NA)	7 264	3 687	3 577	2 679	2 559	993	1 000	7 690
4 years	310	159	151	154	142	4	8	(NA)	7 577	3 867	3 710	2 793	2 598	1 067	1 098	7 772
5 years	291	160	131	154	122	6	7	(NA)	7 955	4 094	3 861	2 910	2 766	1 174	1 078	7 679
6 years	310	153	157	143	145	9	10	(NA)	8 579	4 380	4 199	3 167	2 973	1 195	1 210	7 458
7 years	300	141	159	135	154	6	5	(NA)	8 551	4 218	4 333	3 044	3 069	1 168	1 254	7 288
8 years	297	166	131	158	122	8	9	(NA)	8 718	4 478	4 240	3 261	2 999	1 207	1 226	6 928
9 years	308	150	158	142	149	8	9	(NA)	8 574	4 400	4 174	3 179	2 980	1 205	1 181	6 521
10 years	296	134	162	124	152	9	10	(NA)	8 956	4 552	4 404	3 309	3 180	1 234	1 217	6 607
11 years	307	165	142	156	137	9	5	(NA)	8 586	4 388	4 198	3 221	3 057	1 160	1 132	6 650
12 years	324	154	170	143	163	11	7	(NA)	8 578	4 337	4 241	3 165	3 034	1 155	1 201	6 723
13 years	293	140	153	132	144	8	9	(NA)	8 347	4 315	4 032	3 117	2 876	1 186	1 150	6 270
14 years	321	153	168	139	155	14	13	(NA)	8 430	4 290	4 140	3 110	2 936	1 171	1 194	4 958
15 years	350	166	184	151	172	15	12	(NA)	8 145	4 175	3 970	3 050	2 824	1 120	1 140	4 949
16 years	305	150	155	140	148	10	7	(NA)	7 890	3 989	3 901	2 895	2 823	1 083	1 067	5 022
17 years	344	186	158	175	147	11	11	(NA)	7 633	3 804	3 829	2 774	2 747	1 020	1 075	5 059
18 years	265	136	129	126	118	10	10	(NA)	7 779	3 730	4 049	2 711	2 943	1 004	1 096	4 743
19 years	231	114	117	103	115	11	2	(NA)	7 493	3 490	4 003	2 535	2 785	937	1 195	4 346
20 years	233	100	133	94	124	6	8	(NA)	6 791	2 916	3 875	2 098	2 735	802	1 121	4 162
21 years and over	11 661	5 633	6 028	5 305	5 714	319	301	(NA)	241 001	111 563	129 438	89 750	102 698	21 418	26 342	182 404
Under 5 years	1 538	782	756	742	713	39	42	(NA)	37 364	19 082	18 282	13 721	12 971	5 280	5 226	39 014
5 to 9 years	1 506	770	736	732	692	37	40	(NA)	42 377	21 570	20 807	15 561	14 787	5 949	5 949	35 874
10 to 14 years	1 541	746	795	694	751	51	44	(NA)	42 897	21 882	21 015	15 922	15 083	5 906	5 894	31 208
15 to 19 years	1 495	752	743	695	700	57	42	(NA)	38 940	19 188	19 752	13 965	14 122	5 164	5 573	24 119
20 to 24 years	1 269	552	717	515	672	37	44	(NA)	33 577	14 604	18 973	10 834	14 172	3 680	4 695	20 472
25 to 29 years	1 233	585	648	564	614	21	31	(NA)	31 972	15 403	16 569	12 313	13 046	3 006	3 432	22 490
30 to 34 years	1 075	541	534	522	508	18	21	(NA)	26 822	12 954	13 868	10 453	11 027	2 437	2 792	24 260
35 to 39 years	1 023	500	523	468	501	32	22	(NA)	25 582	12 280	13 302	10 137	10 508	2 104	2 755	24 409
40 to 44 years	1 180	580	600	549	572	30	28	(NA)	26 055	12 620	13 435	10 378	10 712	2 210	2 691	20 700
45 to 49 years	1 250	633	617	585	586	46	31	(NA)	24 756	11 952	12 804	9 931	10 382	1 996	2 404	18 176
50 to 54 years	1 129	566	563	532	531	34	32	(NA)	20 454	9 952	10 502	8 007	8 324	1 925	2 165	15 346
55 to 59 years	912	451	461	422	430	29	30	(NA)	16 808	7 932	8 876	6 349	7 075	1 565	1 779	12 413
60 to 64 years	839	400	439	371	420	28	19	(NA)	13 872	6 178	7 694	4 930	6 118	1 234	1 563	9 450
65 to 69 years	691	297	394	278	370	17	24	(NA)	10 769	4 443	6 326	3 504	4 954	934	1 365	7 547
70 to 74 years	526	268	258	254	250	14	8	(NA)	7 396	2 897	4 499	2 345	3 709	542	776	5 199
75 to 79 years	398	198	200	185	187	12	13	(NA)	4 924	1 739	3 185	1 447	2 684	288	496	3 432
80 to 84 years	241	108	133	102	127	5	4	(NA)	2 803	928	1 875	757	1 578	169	292	1 671
85 years and over	128	54	74	52	70	2	2	(NA)	2 002	597	1 405	463	1 144	130	258	1 001
Under 18 years	5 584	2 800	2 784	2 634	2 623	163	156	(NA)	146 306	74 502	71 804	53 923	51 235	20 358	20 351	121 126
62 years and over	2 463	1 140	1 323	1 070	1 257	65	62	(NA)	35 698	14 048	21 650	11 286	17 563	2 727	4 047	24 520
65 years and over	1 984	925	1 059	871	1 004	50	51	(NA)	27 894	10 604	17 290	8 516	14 069	2 063	3 187	18 850
Median age	31.9	31.9	31.9	31.8	32.0	33.5	29.3	(NA)	26.5	25.6	27.3	27.2	28.9	20.0	22.6	26.7

Table 24. Age by Race and Sex, for Areas and Places: 1970—Continued

[For minimum base for derived figures (percent, median, etc.) and meaning of symbols, see text]

Standard Metropolitan Statistical Areas / Places of 50,000 or More (or Central Cities) / Urban Balance / Urbanized Areas / Places of 50,000 or More	1970 population							1960 population
	All races			White		Negro		
	Total	Male	Female	Male	Female	Male	Female	
CHARLOTTE SMSA—CHARLOTTE								
All ages	**241 178**	**112 532**	**128 646**	**78 221**	**89 066**	**33 852**	**39 120**	**201 564**
Under 1 year	4 737	2 427	2 310	1 549	1 433	866	866	5 110
1 year	4 596	2 330	2 266	1 466	1 458	847	789	5 069
2 years	4 166	2 117	2 049	1 360	1 276	745	764	5 039
3 years	4 175	2 111	2 064	1 355	1 265	746	788	4 880
4 years	4 397	2 220	2 177	1 411	1 328	805	842	4 917
5 years	4 532	2 312	2 220	1 412	1 380	892	832	4 855
6 years	4 971	2 514	2 457	1 594	1 534	909	913	4 653
7 years	4 943	2 428	2 515	1 519	1 560	904	946	4 564
8 years	4 971	2 555	2 416	1 610	1 454	938	950	4 299
9 years	4 870	2 472	2 398	1 551	1 492	909	899	4 065
10 years	5 088	2 556	2 532	1 626	1 584	923	944	4 072
11 years	4 843	2 494	2 349	1 623	1 508	866	834	4 065
12 years	4 789	2 395	2 394	1 526	1 473	858	919	4 050
13 years	4 714	2 415	2 299	1 537	1 427	870	867	3 693
14 years	4 786	2 417	2 369	1 548	1 471	863	891	2 929
15 years	4 627	2 364	2 263	1 537	1 408	823	851	2 906
16 years	4 462	2 236	2 226	1 419	1 401	808	815	2 964
17 years	4 411	2 157	2 254	1 399	1 433	750	817	2 926
18 years	4 380	1 880	2 500	1 127	1 601	745	890	2 738
19 years	4 327	1 712	2 615	982	1 606	720	992	2 549
20 years	4 124	1 523	2 601	908	1 666	605	923	2 560
21 years and over	144 269	64 897	79 372	48 162	58 308	16 460	20 788	118 661
Under 5 years	22 071	11 205	10 866	7 141	6 760	4 009	4 049	25 015
5 to 9 years	24 287	12 281	12 006	7 686	7 420	4 552	4 540	22 436
10 to 14 years	24 220	12 277	11 943	7 860	7 463	4 380	4 455	18 809
15 to 19 years	22 207	10 349	11 858	6 464	7 449	3 846	4 365	14 083
20 to 24 years	21 544	8 849	12 695	5 878	8 785	2 908	3 844	13 416
25 to 29 years	19 942	9 541	10 401	7 127	7 557	2 361	2 777	14 798
30 to 34 years	15 265	7 371	7 894	5 425	5 662	1 904	2 203	15 750
35 to 39 years	14 150	6 643	7 507	4 993	5 262	1 623	2 215	16 008
40 to 44 years	14 806	6 965	7 841	5 218	5 657	1 718	2 161	13 476
45 to 49 years	14 360	6 779	7 581	5 215	5 700	1 550	1 871	11 851
50 to 54 years	12 149	5 739	6 410	4 244	4 751	1 483	1 649	9 968
55 to 59 years	10 195	4 647	5 548	3 497	4 161	1 137	1 371	8 077
60 to 64 years	8 444	3 634	4 810	2 720	3 617	903	1 184	6 233
65 to 69 years	6 737	2 664	4 073	1 974	3 003	685	1 065	4 687
70 to 74 years	4 664	1 711	2 953	1 322	2 363	381	578	3 172
75 to 79 years	3 023	971	2 052	767	1 662	201	386	2 127
80 to 84 years	1 802	544	1 258	421	1 041	121	213	1 027
85 years and over	1 312	362	950	269	753	90	194	631
Under 18 years	84 078	42 520	41 558	27 042	25 885	15 322	15 527	75 056
62 years and over	22 338	8 292	14 046	6 298	10 924	1 965	3 090	15 383
65 years and over	17 538	6 252	11 286	4 753	8 822	1 478	2 436	11 644
Median age	26.6	25.7	27.4	27.9	29.4	20.2	22.8	27.4
DURHAM SMSA—TOTAL								
All ages	**190 388**	**92 819**	**97 569**	**67 889**	**68 266**	**24 480**	**28 924**	**154 965**
Under 1 year	3 368	1 766	1 602	1 220	1 083	527	508	3 455
1 year	3 294	1 649	1 645	1 119	1 141	521	498	3 469
2 years	2 992	1 608	1 384	1 073	898	521	477	3 408
3 years	2 891	1 512	1 379	1 025	909	478	461	3 207
4 years	2 954	1 468	1 486	935	966	526	510	3 227
5 years	3 201	1 635	1 566	1 103	979	527	584	3 118
6 years	3 200	1 604	1 596	1 040	1 023	561	562	3 065
7 years	3 299	1 624	1 675	1 066	1 077	554	593	3 019
8 years	3 309	1 674	1 635	1 095	1 045	574	586	2 862
9 years	3 131	1 616	1 515	1 077	985	531	526	2 712
10 years	3 343	1 631	1 712	1 087	1 101	540	607	2 812
11 years	3 240	1 656	1 584	1 123	993	530	587	2 833
12 years	3 320	1 681	1 639	1 100	1 046	578	589	3 017
13 years	3 133	1 593	1 540	1 043	990	546	548	2 958
14 years	3 240	1 608	1 632	1 038	1 022	562	606	2 330
15 years	3 162	1 574	1 588	1 008	1 016	564	569	2 417
16 years	3 092	1 547	1 545	1 012	991	533	551	2 394
17 years	3 148	1 504	1 644	958	1 018	542	624	2 363
18 years	5 266	2 942	2 324	2 282	1 435	657	883	3 711
19 years	6 116	3 476	2 640	2 822	1 628	645	1 009	3 874
20 years	6 475	3 406	3 069	2 813	2 176	583	886	3 778
21 years and over	115 214	54 045	61 169	40 850	44 744	12 880	16 160	90 936
Under 5 years	15 499	8 003	7 496	5 372	4 997	2 573	2 454	16 766
5 to 9 years	16 140	8 153	7 987	5 381	5 109	2 747	2 851	14 776
10 to 14 years	16 276	8 169	8 107	5 391	5 152	2 756	2 937	13 950
15 to 19 years	20 784	11 043	9 741	8 082	6 088	2 941	3 636	14 759
20 to 24 years	26 509	13 269	13 240	10 882	9 929	2 321	3 247	15 340
25 to 29 years	15 598	7 853	7 745	6 224	5 911	1 552	1 760	11 092
30 to 34 years	10 773	5 292	5 481	4 084	3 995	1 134	1 446	10 455
35 to 39 years	9 593	4 656	4 937	3 511	3 544	1 103	1 373	10 402
40 to 44 years	10 088	4 667	5 421	3 473	3 880	1 180	1 523	9 301
45 to 49 years	10 245	4 910	5 335	3 621	3 840	1 283	1 486	8 680
50 to 54 years	9 006	4 221	4 785	3 067	3 391	1 146	1 386	7 899
55 to 59 years	8 091	3 731	4 360	2 614	3 029	1 113	1 326	6 399
60 to 64 years	7 079	3 071	4 008	2 149	2 823	914	1 177	4 955
65 to 69 years	5 533	2 292	3 241	1 555	2 248	733	991	4 001
70 to 74 years	4 056	1 662	2 394	1 170	1 811	488	579	2 945
75 to 79 years	2 489	954	1 535	696	1 180	256	350	1 750
80 to 84 years	1 596	537	1 059	402	804	130	241	916
85 years and over	1 033	336	697	215	535	110	161	579
Under 18 years	57 317	28 950	28 367	19 122	18 283	9 715	9 986	52 666
62 years and over	18 767	7 503	11 264	5 228	8 215	2 244	3 018	13 164
65 years and over	14 707	5 781	8 926	4 038	6 578	1 717	2 322	10 191
Median age	25.0	24.2	26.4	24.5	27.4	22.6	24.0	25.9

Standard Metropolitan Statistical Areas / Places of 50,000 or More (or Central Cities) / Urban Balance / Urbanized Areas / Places of 50,000 or More	1970 population							1960 population
	All races			White		Negro		
	Total	Male	Female	Male	Female	Male	Female	
CHARLOTTE SMSA—URBAN BALANCE								
All ages	**55 134**	**27 594**	**27 540**	**25 093**	**24 821**	**2 437**	**2 662**	**(NA)**
Under 1 year	1 053	572	481	504	429	67	50	(NA)
1 year	1 043	531	512	465	455	61	57	(NA)
2 years	975	496	479	424	428	70	50	(NA)
3 years	1 060	555	505	481	468	72	35	(NA)
4 years	1 104	584	520	534	457	50	63	(NA)
5 years	1 152	578	574	527	510	51	62	(NA)
6 years	1 187	600	587	522	523	77	63	(NA)
7 years	1 208	601	607	543	543	58	64	(NA)
8 years	1 237	628	609	564	548	64	61	(NA)
9 years	1 232	623	609	568	545	52	63	(NA)
10 years	1 237	632	605	571	540	60	65	(NA)
11 years	1 202	624	578	562	512	60	66	(NA)
12 years	1 240	634	606	572	534	60	71	(NA)
13 years	1 197	601	596	532	511	66	85	(NA)
14 years	1 145	534	611	469	542	65	67	(NA)
15 years	1 167	602	565	527	489	75	75	(NA)
16 years	1 060	551	509	486	460	64	49	(NA)
17 years	1 011	497	514	435	450	61	64	(NA)
18 years	1 340	793	547	731	510	58	37	(NA)
19 years	1 495	954	541	894	496	56	42	(NA)
20 years	1 033	629	404	582	361	45	43	(NA)
21 years and over	30 756	14 775	15 981	13 600	14 510	1 145	1 430	(NA)
Under 5 years	5 235	2 738	2 497	2 408	2 237	320	255	(NA)
5 to 9 years	6 016	3 030	2 986	2 724	2 669	302	313	(NA)
10 to 14 years	6 021	3 025	2 996	2 706	2 639	311	354	(NA)
15 to 19 years	6 073	3 397	2 676	3 073	2 405	314	267	(NA)
20 to 24 years	4 087	2 092	1 995	1 911	1 793	171	190	(NA)
25 to 29 years	4 208	2 006	2 202	1 854	2 052	149	144	(NA)
30 to 34 years	4 001	1 978	2 023	1 874	1 898	97	118	(NA)
35 to 39 years	3 904	1 906	1 998	1 817	1 882	85	114	(NA)
40 to 44 years	3 862	1 941	1 921	1 831	1 774	110	141	(NA)
45 to 49 years	3 328	1 647	1 681	1 521	1 522	120	156	(NA)
50 to 54 years	2 614	1 340	1 274	1 214	1 110	126	164	(NA)
55 to 59 years	1 805	886	919	765	802	120	114	(NA)
60 to 64 years	1 410	615	795	550	685	65	109	(NA)
65 to 69 years	1 037	430	607	366	504	64	103	(NA)
70 to 74 years	705	281	424	235	371	46	53	(NA)
75 to 79 years	441	152	289	128	249	23	39	(NA)
80 to 84 years	223	78	145	70	128	8	17	(NA)
85 years and over	164	52	112	46	101	6	11	(NA)
Under 18 years	20 510	10 443	10 067	9 286	8 944	1 133	1 110	(NA)
62 years and over	3 340	1 319	2 021	1 141	1 725	177	294	(NA)
65 years and over	2 570	993	1 577	845	1 353	147	223	(NA)
Median age	25.2	23.8	26.4	24.3	26.6	19.5	23.7	(NA)
DURHAM SMSA—DURHAM								
All ages	**95 438**	**44 392**	**51 046**	**27 656**	**30 375**	**16 513**	**20 505**	**78 302**
Under 1 year	1 660	867	793	484	413	373	373	1 615
1 year	1 511	780	731	411	392	366	337	1 643
2 years	1 443	785	658	412	320	367	335	1 618
3 years	1 391	730	661	399	349	327	309	1 494
4 years	1 443	723	720	349	364	371	353	1 536
5 years	1 493	745	748	399	364	345	382	1 451
6 years	1 529	745	784	363	398	381	382	1 478
7 years	1 548	748	800	384	421	364	377	1 457
8 years	1 529	769	760	403	374	364	383	1 415
9 years	1 468	765	703	399	355	362	348	1 306
10 years	1 587	762	825	412	421	348	403	1 353
11 years	1 584	783	801	430	406	351	392	1 401
12 years	1 632	823	809	446	428	374	379	1 458
13 years	1 505	745	760	399	400	345	359	1 438
14 years	1 673	828	845	448	458	375	385	1 152
15 years	1 581	788	793	421	433	367	358	1 168
16 years	1 551	769	782	427	421	340	360	1 150
17 years	1 692	824	868	464	457	358	411	1 177
18 years	2 739	1 303	1 436	854	702	446	729	2 003
19 years	3 071	1 396	1 675	912	834	478	839	1 997
20 years	2 984	1 384	1 600	939	862	441	735	1 860
21 years and over	58 824	26 330	32 494	17 501	20 803	8 670	11 576	47 132
Under 5 years	7 448	3 885	3 563	2 055	1 838	1 804	1 707	7 906
5 to 9 years	7 567	3 772	3 795	1 948	1 912	1 816	1 872	7 107
10 to 14 years	7 981	3 941	4 040	2 135	2 113	1 793	1 918	6 802
15 to 19 years	10 634	5 080	5 554	3 078	2 847	1 989	2 697	7 495
20 to 24 years	12 086	5 521	6 565	3 800	3 962	1 686	2 570	7 349
25 to 29 years	7 134	3 576	3 558	2 451	2 285	1 086	1 246	5 234
30 to 34 years	4 633	2 232	2 401	1 453	1 434	749	952	5 139
35 to 39 years	4 348	1 995	2 353	1 281	1 406	690	939	5 265
40 to 44 years	5 043	2 238	2 805	1 451	1 730	781	1 066	4 810
45 to 49 years	5 438	2 539	2 899	1 689	1 869	848	1 024	4 720
50 to 54 years	5 079	2 288	2 791	1 535	1 803	748	985	4 509
55 to 59 years	4 873	2 177	2 696	1 424	1 750	751	943	3 615
60 to 64 years	4 386	1 843	2 543	1 210	1 632	628	905	2 790
65 to 69 years	3 416	1 358	2 058	851	1 319	503	738	2 174
70 to 74 years	2 398	932	1 466	608	1 037	322	427	1 633
75 to 79 years	1 422	534	888	365	649	168	237	935
80 to 84 years	929	280	649	197	477	81	170	512
85 years and over	623	201	422	125	312	70	109	307
Under 18 years	27 820	13 979	13 841	7 450	7 174	6 478	6 626	25 310
62 years and over	11 316	4 340	6 976	2 833	4 747	1 489	2 218	7 235
65 years and over	8 788	3 305	5 483	2 146	3 794	1 144	1 681	5 561
Median age	26.4	25.0	27.8	26.7	30.8	22.5	24.0	27.4

Table 24. Age by Race and Sex, for Areas and Places: 1970—Continued

[For minimum base for derived figures (percent, median, etc.) and meaning of symbols, see text]

Standard Metropolitan Statistical Areas / Places of 50,000 or More (or Central Cities) / Urban Balance / Urbanized Areas / Places of 50,000 or More	1970 population							1960 population
	All races			White		Negro		
	Total	Male	Female	Male	Female	Male	Female	
DURHAM SMSA—URBAN BALANCE								
All ages	34 335	18 205	16 130	16 308	13 945	1 762	2 047	(NA)
Under 1 year	523	273	250	235	221	33	26	(NA)
1 year	571	266	305	236	255	28	46	(NA)
2 years	495	267	228	219	193	42	31	(NA)
3 years	442	211	231	179	198	32	28	(NA)
4 years	406	199	207	170	171	28	32	(NA)
5 years	487	264	223	212	178	49	44	(NA)
6 years	468	228	240	186	191	41	45	(NA)
7 years	471	245	226	203	177	40	47	(NA)
8 years	503	257	246	211	201	46	44	(NA)
9 years	484	235	249	193	194	41	54	(NA)
10 years	474	231	243	186	206	44	35	(NA)
11 years	420	225	195	187	158	38	36	(NA)
12 years	452	231	221	186	171	45	49	(NA)
13 years	429	204	225	166	180	38	45	(NA)
14 years	402	173	229	138	178	35	51	(NA)
15 years	399	191	208	151	171	40	36	(NA)
16 years	410	207	203	164	171	43	32	(NA)
17 years	410	186	224	155	171	31	51	(NA)
18 years	1 618	1 148	470	1 094	432	54	37	(NA)
19 years	2 243	1 656	587	1 594	537	60	49	(NA)
20 years	2 465	1 471	994	1 427	948	39	43	(NA)
21 years and over	19 763	9 837	9 926	8 816	8 643	915	1 186	(NA)
Under 5 years	2 437	1 216	1 221	1 039	1 038	163	163	(NA)
5 to 9 years	2 413	1 229	1 184	1 005	941	217	234	(NA)
10 to 14 years	2 177	1 064	1 113	863	893	200	216	(NA)
15 to 19 years	5 080	3 388	1 692	3 158	1 482	228	205	(NA)
20 to 24 years	8 501	4 778	3 723	4 591	3 522	163	176	(NA)
25 to 29 years	3 335	1 726	1 609	1 577	1 419	117	156	(NA)
30 to 34 years	2 052	1 022	1 030	902	872	86	136	(NA)
35 to 39 years	1 510	750	760	659	668	82	86	(NA)
40 to 44 years	1 355	652	703	558	599	90	100	(NA)
45 to 49 years	1 304	622	682	537	572	84	107	(NA)
50 to 54 years	1 064	478	586	393	474	83	109	(NA)
55 to 59 years	850	387	463	304	355	83	107	(NA)
60 to 64 years	729	312	417	255	340	57	75	(NA)
65 to 69 years	574	230	344	184	268	46	76	(NA)
70 to 74 years	441	171	270	137	230	33	40	(NA)
75 to 79 years	284	106	178	89	149	17	29	(NA)
80 to 84 years	152	52	100	42	83	8	17	(NA)
85 years and over	77	22	55	15	40	5	15	(NA)
Under 18 years	8 246	4 093	4 153	3 377	3 385	694	732	(NA)
62 years and over	1 945	746	1 199	594	978	147	219	(NA)
65 years and over	1 528	581	947	467	770	109	177	(NA)
Median age	23.0	22.3	23.8	22.3	23.7	22.2	25.9	(NA)
FAYETTEVILLE SMSA—TOTAL								
All ages	212 042	118 237	93 805	88 421	67 480	26 922	23 690	148 418
Under 1 year	4 788	2 419	2 369	1 766	1 715	598	590	4 829
1 year	4 077	2 088	1 989	1 468	1 386	564	547	4 369
2 years	3 827	1 983	1 844	1 360	1 236	558	564	4 165
3 years	3 611	1 827	1 784	1 225	1 242	551	477	4 072
4 years	4 151	2 068	2 083	1 440	1 416	580	607	3 911
5 years	4 339	2 233	2 106	1 587	1 445	577	616	3 858
6 years	4 574	2 328	2 246	1 624	1 553	643	622	3 582
7 years	4 386	2 207	2 179	1 548	1 523	598	592	3 354
8 years	4 362	2 219	2 143	1 584	1 496	575	608	3 086
9 years	4 425	2 278	2 147	1 635	1 510	585	591	2 933
10 years	4 663	2 371	2 292	1 661	1 612	650	613	2 948
11 years	4 411	2 220	2 191	1 559	1 532	602	616	2 914
12 years	4 210	2 126	2 084	1 495	1 444	579	577	2 819
13 years	4 096	2 035	2 061	1 420	1 421	567	598	2 720
14 years	3 935	2 018	1 917	1 398	1 308	570	550	2 032
15 years	3 673	1 805	1 868	1 252	1 293	490	530	2 033
16 years	3 485	1 755	1 730	1 208	1 214	505	478	2 143
17 years	3 995	2 307	1 688	1 734	1 186	519	452	2 588
18 years	5 350	3 465	1 885	2 678	1 290	683	542	3 990
19 years	9 134	6 947	2 187	5 450	1 525	1 358	605	4 494
20 years	10 577	8 197	2 380	6 420	1 720	1 572	602	4 510
21 years and over	111 973	61 341	50 632	46 909	37 413	12 998	11 713	77 068
Under 5 years	20 454	10 385	10 069	7 259	6 995	2 851	2 785	21 346
5 to 9 years	22 086	11 265	10 821	7 978	7 527	2 978	3 029	16 813
10 to 14 years	21 315	10 770	10 545	7 533	7 317	2 968	2 954	13 433
15 to 19 years	25 637	16 279	9 358	12 322	6 508	3 555	2 607	15 248
20 to 24 years	40 129	28 943	11 186	22 869	8 396	5 319	2 495	20 526
25 to 29 years	17 098	9 201	7 897	6 866	5 812	2 106	1 833	12 765
30 to 34 years	12 897	6 219	6 678	4 659	4 920	1 407	1 468	10 795
35 to 39 years	11 966	5 984	5 982	4 598	4 443	1 253	1 294	9 706
40 to 44 years	10 102	5 018	5 084	3 915	3 766	989	1 146	7 474
45 to 49 years	8 268	3 986	4 282	3 096	3 259	818	928	5 741
50 to 54 years	6 380	3 264	3 116	2 440	2 280	764	777	4 033
55 to 59 years	4 962	2 396	2 566	1 738	1 818	614	707	3 150
60 to 64 years	3 680	1 635	2 045	1 158	1 479	454	532	2 419
65 to 69 years	2 654	1 161	1 493	796	1 038	344	424	2 014
70 to 74 years	1 917	814	1 103	579	782	226	303	1 400
75 to 79 years	1 186	477	709	333	525	131	174	883
80 to 84 years	752	257	495	171	350	77	131	403
85 years and over	559	183	376	111	265	68	103	269
Under 18 years	75 008	38 287	36 721	26 964	25 532	10 311	10 228	58 356
62 years and over	9 127	3 810	5 317	2 645	3 793	1 097	1 429	6 420
65 years and over	7 068	2 892	4 176	1 990	2 960	846	1 135	4 969
Median age	22.1	21.8	22.7	22.0	23.2	21.0	20.9	21.8
FAYETTEVILLE SMSA—FAYETTEVILLE								
All ages	53 510	25 290	28 220	15 680	16 844	9 393	11 070	47 106
Under 1 year	1 052	536	516	292	314	242	197	1 490
1 year	955	473	482	271	273	192	206	1 359
2 years	880	438	442	219	198	217	242	1 342
3 years	844	427	417	222	234	196	179	1 204
4 years	934	471	463	253	249	216	208	1 185
5 years	1 002	502	500	281	244	211	250	1 209
6 years	1 006	506	500	260	266	242	227	1 143
7 years	1 093	562	531	298	282	259	244	1 031
8 years	1 061	547	514	300	264	237	245	1 063
9 years	1 102	566	536	306	296	258	237	989
10 years	1 205	612	593	338	311	267	276	1 002
11 years	1 212	595	617	319	348	273	261	922
12 years	1 221	593	628	319	337	269	282	912
13 years	1 163	569	594	302	315	263	272	905
14 years	1 208	583	625	331	339	247	272	712
15 years	1 151	550	601	309	342	235	252	738
16 years	1 099	555	544	318	307	235	231	760
17 years	1 070	513	557	303	335	208	213	745
18 years	1 093	467	626	249	328	211	291	725
19 years	1 091	458	633	255	315	199	311	794
20 years	1 249	567	682	329	357	233	316	766
21 years and over	30 819	14 200	16 619	9 606	10 590	4 483	5 858	26 110
Under 5 years	4 665	2 345	2 320	1 257	1 268	1 063	1 032	6 580
5 to 9 years	5 264	2 683	2 581	1 445	1 352	1 207	1 203	5 435
10 to 14 years	6 009	2 952	3 057	1 609	1 650	1 319	1 363	4 453
15 to 19 years	5 504	2 543	2 961	1 434	1 627	1 088	1 298	3 762
20 to 24 years	5 767	2 762	3 005	1 901	1 843	834	1 125	4 272
25 to 29 years	3 406	1 688	1 718	1 171	1 040	499	652	3 544
30 to 34 years	2 795	1 220	1 575	806	953	402	598	3 452
35 to 39 years	3 096	1 368	1 728	870	1 036	485	670	3 564
40 to 44 years	3 433	1 579	1 854	1 089	1 157	475	669	2 910
45 to 49 years	3 343	1 568	1 775	1 089	1 217	473	545	2 403
50 to 54 years	2 813	1 422	1 391	955	898	458	486	1 762
55 to 59 years	2 212	1 050	1 162	700	743	342	413	1 523
60 to 64 years	1 741	761	980	491	665	268	308	1 185
65 to 69 years	1 290	538	752	344	492	194	258	940
70 to 74 years	939	402	537	261	348	140	187	610
75 to 79 years	566	217	349	144	237	70	110	391
80 to 84 years	374	114	260	74	179	39	79	191
85 years and over	293	78	215	40	139	37	74	129
Under 18 years	19 258	9 598	9 660	5 241	5 254	4 267	4 294	18 711
62 years and over	4 416	1 760	2 656	1 127	1 780	626	864	2 972
65 years and over	3 462	1 349	2 113	863	1 395	480	708	2 261
Median age	24.6	23.8	25.5	25.8	28.3	20.1	22.8	23.9
FAYETTEVILLE SMSA—URBAN BALANCE								
All ages	107 860	67 860	40 000	54 162	31 987	11 481	6 273	(NA)
Under 1 year	2 506	1 263	1 243	1 011	951	214	246	(NA)
1 year	2 061	1 075	986	814	732	228	211	(NA)
2 years	1 907	996	911	760	689	186	189	(NA)
3 years	1 792	898	894	651	685	218	161	(NA)
4 years	1 998	970	1 028	731	763	200	224	(NA)
5 years	2 161	1 123	1 038	873	809	206	198	(NA)
6 years	2 234	1 113	1 121	855	857	209	220	(NA)
7 years	2 110	1 037	1 073	818	847	176	182	(NA)
8 years	2 108	1 072	1 036	845	851	184	164	(NA)
9 years	2 050	1 054	996	846	788	169	175	(NA)
10 years	2 154	1 090	1 064	868	865	183	159	(NA)
11 years	1 954	1 002	952	816	767	151	158	(NA)
12 years	1 835	934	901	781	732	119	132	(NA)
13 years	1 767	876	891	719	723	125	142	(NA)
14 years	1 640	871	769	710	625	128	113	(NA)
15 years	1 427	714	713	596	580	84	107	(NA)
16 years	1 319	645	674	527	563	89	88	(NA)
17 years	1 988	1 303	685	1 106	539	154	112	(NA)
18 years	3 294	2 531	763	2 099	623	342	102	(NA)
19 years	7 082	6 070	1 012	4 905	802	1 038	173	(NA)
20 years	8 217	7 103	1 114	5 666	907	1 241	171	(NA)
21 years and over	54 256	34 120	20 136	27 165	16 289	5 837	2 846	(NA)
Under 5 years	10 264	5 202	5 062	3 967	3 820	1 046	1 031	(NA)
5 to 9 years	10 663	5 399	5 264	4 237	4 152	944	939	(NA)
10 to 14 years	9 350	4 773	4 577	3 894	3 712	706	704	(NA)
15 to 19 years	15 110	11 263	3 847	9 233	3 107	1 707	582	(NA)
20 to 24 years	28 729	23 364	5 365	18 656	4 308	4 026	858	(NA)
25 to 29 years	9 552	5 487	4 065	4 088	3 121	1 214	767	(NA)
30 to 34 years	6 715	3 390	3 325	2 590	2 629	686	495	(NA)
35 to 39 years	5 841	3 150	2 691	2 546	2 222	508	304	(NA)
40 to 44 years	4 070	2 120	1 950	1 789	1 652	260	190	(NA)
45 to 49 years	2 773	1 426	1 347	1 250	1 166	122	129	(NA)
50 to 54 years	1 779	934	845	809	733	86	74	(NA)
55 to 59 years	1 091	544	547	458	453	63	68	(NA)
60 to 64 years	712	304	408	245	336	45	50	(NA)
65 to 69 years	450	193	257	152	205	26	32	(NA)
70 to 74 years	363	144	219	118	179	20	28	(NA)
75 to 79 years	203	91	112	73	98	10	9	(NA)
80 to 84 years	117	44	73	32	55	6	10	(NA)
85 years and over	78	32	46	25	39	6	3	(NA)
Under 18 years	35 011	18 036	16 975	14 327	13 366	3 023	2 981	(NA)
62 years and over	1 615	687	928	549	759	96	110	(NA)
65 years and over	1 211	504	707	400	576	68	82	(NA)
Median age	21.5	21.6	21.2	21.5	21.4	21.7	19.0	(NA)

[For minimum base for derived figures (percent, median, etc.) and meaning of symbols, see text]

Standard Metropolitan Statistical Areas / Places of 50,000 or More (or Central Cities) / Urban Balance / Urbanized Areas / Places of 50,000 or More	1970 population							
	All races			White		Negro		
	Total	Male	Female	Male	Female	Male	Female	1960 population
GREENSBORO–WINSTON-SALEM–HIGH POINT SMSA—TOTAL								
All ages	**603 895**	**287 183**	**316 712**	**231 237**	**252 490**	**55 037**	**63 263**	**520 249**
Under 1 year	10 289	5 315	4 974	4 073	3 773	1 207	1 172	12 012
1 year	10 192	5 160	5 032	3 858	3 810	1 275	1 196	12 187
2 years	9 872	4 956	4 916	3 813	3 666	1 128	1 222	12 167
3 years	10 162	5 138	5 024	3 886	3 791	1 228	1 208	11 927
4 years	10 380	5 332	5 048	4 028	3 759	1 284	1 268	11 731
5 years	11 002	5 530	5 472	4 255	4 117	1 254	1 337	11 705
6 years	11 642	5 982	5 660	4 593	4 285	1 370	1 353	11 084
7 years	11 872	6 001	5 871	4 588	4 522	1 386	1 332	11 232
8 years	11 845	6 036	5 809	4 694	4 494	1 331	1 296	10 674
9 years	11 849	5 961	5 888	4 655	4 533	1 290	1 339	10 143
10 years	12 479	6 234	6 245	4 812	4 698	1 397	1 532	10 313
11 years	12 205	6 168	6 037	4 781	4 640	1 370	1 385	10 211
12 years	12 035	6 109	5 926	4 795	4 587	1 295	1 321	10 860
13 years	12 053	6 109	5 944	4 749	4 552	1 343	1 376	10 327
14 years	12 093	6 147	5 946	4 794	4 579	1 331	1 352	8 279
15 years	11 739	5 998	5 741	4 730	4 419	1 251	1 304	8 139
16 years	11 239	5 656	5 583	4 431	4 255	1 213	1 310	8 148
17 years	11 028	5 548	5 480	4 383	4 290	1 153	1 174	8 555
18 years	12 152	5 474	6 678	4 091	4 950	1 372	1 714	8 645
19 years	11 634	4 972	6 662	3 541	4 955	1 420	1 693	8 181
20 years	11 210	4 528	6 682	3 294	4 818	1 215	1 843	7 835
21 years and over	364 923	168 829	196 094	140 393	160 997	27 924	34 536	305 894
Under 5 years	50 895	25 901	24 994	19 658	18 799	6 122	6 066	60 024
5 to 9 years	58 210	29 510	28 700	22 785	21 951	6 631	6 657	54 838
10 to 14 years	60 865	30 767	30 098	23 931	23 056	6 736	6 966	49 990
15 to 19 years	57 792	27 648	30 144	21 176	22 869	6 409	7 195	41 668
20 to 24 years	51 646	22 387	29 259	17 196	22 487	5 082	6 666	37 247
25 to 29 years	42 941	20 824	22 117	17 223	18 108	3 505	3 908	36 980
30 to 34 years	37 745	18 248	19 497	15 305	15 994	2 861	3 427	39 548
35 to 39 years	36 753	17 671	19 082	14 944	15 751	2 655	3 257	38 165
40 to 44 years	39 040	18 817	20 223	16 054	16 840	2 724	3 334	33 533
45 to 49 years	37 004	17 909	19 095	15 307	15 936	2 567	3 107	30 383
50 to 54 years	31 869	15 145	16 724	12 770	13 850	2 353	2 844	26 130
55 to 59 years	27 894	12 882	15 012	10 695	12 236	2 165	2 755	22 264
60 to 64 years	23 334	10 379	12 955	8 595	10 645	1 769	2 287	16 690
65 to 69 years	18 467	7 873	10 594	6 299	8 577	1 562	2 002	13 216
70 to 74 years	13 071	5 265	7 806	4 355	6 492	903	1 302	9 119
75 to 79 years	8 414	3 195	5 219	2 661	4 515	530	697	5 779
80 to 84 years	4 694	1 687	3 007	1 442	2 582	237	419	2 946
85 years and over	3 261	1 075	2 186	841	1 802	226	374	1 729
Under 18 years	203 976	103 380	100 596	79 918	76 770	23 106	23 477	189 694
62 years and over	61 072	24 912	36 160	20 401	29 953	4 461	6 143	42 803
65 years and over	47 907	19 095	28 812	15 598	23 968	3 458	4 794	32 789
Median age	27.6	26.8	28.4	28.2	29.7	21.6	23.6	27.2
GREENSBORO–WINSTON-SALEM–HIGH POINT SMSA—GREENSBORO								
All ages	**144 076**	**66 422**	**77 654**	**47 083**	**55 611**	**18 955**	**21 678**	**119 574**
Under 1 year	2 542	1 335	1 207	899	830	419	367	2 771
1 year	2 483	1 285	1 198	807	789	467	396	2 836
2 years	2 384	1 185	1 199	786	783	390	403	2 909
3 years	2 435	1 230	1 205	793	769	426	430	2 730
4 years	2 427	1 262	1 165	806	748	444	406	2 701
5 years	2 551	1 255	1 296	839	814	410	475	2 645
6 years	2 654	1 375	1 279	916	832	449	441	2 596
7 years	2 655	1 355	1 300	894	879	455	413	2 581
8 years	2 719	1 386	1 333	978	931	403	391	2 400
9 years	2 741	1 383	1 358	947	941	427	411	2 314
10 years	2 855	1 411	1 444	942	959	455	479	2 295
11 years	2 795	1 421	1 374	999	922	414	450	2 205
12 years	2 735	1 394	1 341	980	917	408	417	2 348
13 years	2 778	1 390	1 388	961	959	420	423	2 220
14 years	2 698	1 355	1 343	924	894	422	443	1 723
15 years	2 682	1 358	1 324	963	915	392	404	1 648
16 years	2 640	1 301	1 339	908	926	390	405	1 657
17 years	2 519	1 267	1 252	903	907	361	341	1 793
18 years	3 711	1 430	2 281	878	1 508	546	770	2 382
19 years	4 143	1 415	2 728	765	1 858	644	863	2 439
20 years	3 852	1 308	2 544	716	1 615	584	924	2 109
21 years and over	85 077	38 321	46 756	28 479	34 915	9 629	11 626	70 272
Under 5 years	12 271	6 297	5 974	4 091	3 919	2 146	2 002	13 947
5 to 9 years	13 320	6 754	6 566	4 574	4 397	2 144	2 131	12 536
10 to 14 years	13 861	6 971	6 890	4 806	4 651	2 119	2 212	10 791
15 to 19 years	15 695	6 771	8 924	4 417	6 114	2 333	2 783	9 919
20 to 24 years	15 384	6 027	9 357	3 680	6 358	2 305	2 965	9 262
25 to 29 years	10 616	5 122	5 494	3 767	4 048	1 308	1 401	8 601
30 to 34 years	8 638	4 134	4 504	3 061	3 237	1 033	1 231	9 388
35 to 39 years	8 190	3 908	4 282	2 962	3 125	913	1 135	9 108
40 to 44 years	8 942	4 170	4 772	3 235	3 628	917	1 126	7 964
45 to 49 years	8 512	4 163	4 349	3 273	3 362	878	969	6 836
50 to 54 years	7 182	3 367	3 815	2 587	2 923	770	879	5 704
55 to 59 years	6 077	2 691	3 386	2 083	2 540	601	833	4 888
60 to 64 years	4 934	2 156	2 778	1 608	2 114	544	657	3 660
65 to 69 years	3 908	1 568	2 340	1 140	1 773	425	563	2 798
70 to 74 years	2 825	1 050	1 775	844	1 441	206	333	1 986
75 to 79 years	1 833	673	1 160	520	981	152	178	1 220
80 to 84 years	1 063	353	710	276	573	76	135	602
85 years and over	825	247	578	159	427	85	145	364
Under 18 years	47 293	23 948	23 345	16 245	15 715	7 552	7 495	42 372
62 years and over	13 135	5 033	8 102	3 791	6 345	1 230	1 738	9 166
65 years and over	10 454	3 891	6 563	2 939	5 195	944	1 354	6 970
Median age	25.7	25.4	26.0	27.6	27.9	21.6	22.9	26.9

Table 24. **Age by Race and Sex, for Areas and Places: 1970**—Continued

[For minimum base for derived figures (percent, median, etc.) and meaning of symbols, see text]

SMSA's Places of 50,000 or More (or Central Cities) Urban Balance Urbanized Areas Places of 50,000 or More	1970 population							1960 population
	All races			White		Negro		
	Total	Male	Female	Male	Female	Male	Female	
GREENSBORO–WINSTON-SALEM–HIGH POINT SMSA—HIGH POINT (PART)[1]								
All ages	**63 204**	**29 547**	**33 657**	**23 065**	**26 095**	**6 318**	**7 372**	**62 063**
Under 1 year	1 146	573	573	403	388	163	174	1 513
1 year	1 111	546	565	371	386	170	177	1 502
2 years	1 120	573	547	401	364	171	177	1 464
3 years	1 109	542	567	374	379	166	179	1 481
4 years	1 126	572	554	407	351	161	201	1 410
5 years	1 225	632	593	446	409	180	181	1 385
6 years	1 243	652	591	459	402	190	183	1 257
7 years	1 276	620	656	447	449	163	204	1 329
8 years	1 219	613	606	420	441	191	163	1 203
9 years	1 174	564	610	409	424	152	181	1 178
10 years	1 304	610	694	437	511	170	181	1 178
11 years	1 238	635	603	448	431	184	170	1 146
12 years	1 187	614	573	444	428	167	141	1 300
13 years	1 174	573	601	422	455	150	143	1 209
14 years	1 228	635	593	473	438	160	151	901
15 years	1 193	592	601	445	437	144	157	920
16 years	1 126	554	572	421	413	128	153	881
17 years	1 182	570	612	436	442	129	166	1 001
18 years	1 108	494	614	378	472	112	139	940
19 years	1 115	498	617	381	479	117	134	980
20 years	1 128	460	668	362	500	95	159	928
21 years and over	38 472	17 425	21 047	14 281	17 096	3 055	3 858	36 957
Under 5 years	5 612	2 806	2 806	1 956	1 868	831	908	7 370
5 to 9 years	6 137	3 081	3 056	2 181	2 125	876	912	6 352
10 to 14 years	6 131	3 067	3 064	2 224	2 263	831	786	5 734
15 to 19 years	5 724	2 708	3 016	2 061	2 243	630	749	4 722
20 to 24 years	5 152	2 310	2 842	1 766	2 138	515	676	4 420
25 to 29 years	4 265	2 092	2 173	1 636	1 640	445	522	4 281
30 to 34 years	3 633	1 790	1 843	1 424	1 425	357	409	4 523
35 to 39 years	3 340	1 616	1 724	1 299	1 361	306	354	4 367
40 to 44 years	3 771	1 773	1 998	1 500	1 629	267	360	3 977
45 to 49 years	3 878	1 759	2 119	1 505	1 731	247	374	3 868
50 to 54 years	3 401	1 566	1 835	1 321	1 539	238	292	3 637
55 to 59 years	3 292	1 511	1 781	1 285	1 506	224	273	2 871
60 to 64 years	2 921	1 255	1 666	1 091	1 418	162	243	2 062
65 to 69 years	2 329	981	1 348	812	1 120	166	225	1 570
70 to 74 years	1 562	574	988	464	826	108	158	1 079
75 to 79 years	1 054	364	690	305	622	59	66	675
80 to 84 years	578	163	415	133	373	29	41	371
85 years and over	424	131	293	102	268	27	24	184
Under 18 years	21 381	10 670	10 711	7 663	7 548	2 939	3 082	22 258
62 years and over	7 600	2 900	4 700	2 414	4 021	476	666	5 116
65 years and over	5 947	2 213	3 734	1 816	3 209	389	514	3 879
Median age	28.3	26.9	29.7	29.1	32.7	19.9	22.4	27.8
GREENSBORO–WINSTON-SALEM–HIGH POINT SMSA—WINSTON-SALEM								
All ages	**132 913**	**61 661**	**71 252**	**40 876**	**46 178**	**20 626**	**24 907**	**111 135**
Under 1 year	2 219	1 136	1 083	677	623	450	458	2 630
1 year	2 158	1 084	1 074	625	630	452	442	2 680
2 years	2 119	1 036	1 083	606	605	428	475	2 582
3 years	2 096	1 064	1 032	615	606	444	420	2 490
4 years	2 193	1 119	1 074	664	630	454	442	2 523
5 years	2 262	1 109	1 153	673	680	432	468	2 448
6 years	2 546	1 270	1 276	769	753	498	519	2 330
7 years	2 603	1 312	1 291	783	778	527	511	2 267
8 years	2 543	1 270	1 273	744	754	524	515	2 221
9 years	2 550	1 277	1 273	772	736	504	535	2 171
10 years	2 734	1 353	1 381	793	785	555	594	2 164
11 years	2 621	1 295	1 326	778	787	515	539	2 188
12 years	2 644	1 311	1 333	808	775	501	554	2 197
13 years	2 636	1 304	1 332	777	754	524	578	2 099
14 years	2 670	1 345	1 325	823	789	518	533	1 705
15 years	2 590	1 345	1 245	841	729	497	513	1 630
16 years	2 409	1 177	1 232	726	715	449	516	1 586
17 years	2 325	1 146	1 179	704	710	442	466	1 670
18 years	2 940	1 356	1 584	855	976	501	606	1 881
19 years	2 856	1 362	1 494	900	966	460	526	1 899
20 years	2 761	1 218	1 543	833	957	381	581	1 818
21 years and over	80 438	35 772	44 666	25 110	30 440	10 570	14 116	65 956
Under 5 years	10 785	5 439	5 346	3 187	3 094	2 228	2 237	12 905
5 to 9 years	12 504	6 238	6 266	3 741	3 701	2 485	2 548	11 437
10 to 14 years	13 305	6 608	6 697	3 979	3 890	2 613	2 798	10 353
15 to 19 years	13 120	6 386	6 734	4 026	4 096	2 349	2 627	8 666
20 to 24 years	12 545	5 523	7 022	3 897	4 650	1 608	2 347	8 439
25 to 29 years	9 102	4 352	4 750	3 090	3 233	1 248	1 500	7 783
30 to 34 years	7 388	3 495	3 893	2 482	2 554	997	1 320	8 126
35 to 39 years	7 382	3 377	4 005	2 366	2 694	999	1 296	7 847
40 to 44 years	8 133	3 813	4 320	2 750	2 985	1 058	1 327	6 815
45 to 49 years	8 089	3 744	4 345	2 773	3 089	964	1 248	6 467
50 to 54 years	7 029	3 226	3 803	2 314	2 625	911	1 172	5 722
55 to 59 years	6 315	2 832	3 483	1 897	2 255	927	1 227	5 335
60 to 64 years	5 463	2 254	3 209	1 500	2 165	749	1 039	4 087
65 to 69 years	4 637	1 830	2 807	1 149	1 831	677	973	3 176
70 to 74 years	3 325	1 260	2 065	814	1 439	443	623	1 952
75 to 79 years	2 003	706	1 297	490	969	215	327	1 127
80 to 84 years	1 055	363	692	277	532	84	159	559
85 years and over	733	215	518	144	376	71	139	339
Under 18 years	43 918	21 953	21 965	13 178	12 839	8 714	9 078	39 581
62 years and over	15 012	5 741	9 271	3 785	6 430	1 943	2 827	9 605
65 years and over	11 753	4 374	7 379	2 874	5 147	1 490	2 221	7 153
Median age	27.3	25.7	28.7	27.6	30.8	22.0	24.8	27.4

[1]Data relate to the part of the city within the SMSA.

[For minimum base for derived figures (percent, median, etc.) and meaning of symbols, see text]

Standard Metropolitan Statistical Areas / Places of 50,000 or More (or Central Cities) / Urban Balance / Urbanized Areas / Places of 50,000 or More	1970 population								1970 population							
	All races			White		Negro		1960 population	All races			White		Negro		1960 population
	Total	Male	Female	Male	Female	Male	Female		Total	Male	Female	Male	Female	Male	Female	
	GREENSBORO–WINSTON-SALEM–HIGH POINT SMSA—URBAN BALANCE								**RALEIGH SMSA—TOTAL**							
All ages	50 393	24 412	25 981	23 226	24 589	1 153	1 338	(NA)	228 453	112 351	116 102	87 317	89 437	24 383	26 179	169 082
Under 1 year	848	462	386	439	364	22	20	(NA)	3 961	2 008	1 953	1 557	1 470	434	471	3 779
1 year	863	445	418	430	381	15	32	(NA)	4 032	2 065	1 967	1 564	1 481	489	475	3 705
2 years	845	431	414	399	385	30	27	(NA)	3 749	1 958	1 791	1 457	1 340	485	446	3 718
3 years	848	420	428	385	394	32	32	(NA)	3 777	1 951	1 826	1 432	1 367	508	445	3 699
4 years	831	424	407	387	381	37	25	(NA)	3 881	2 033	1 848	1 469	1 341	557	497	3 662
5 years	967	513	454	480	425	31	28	(NA)	4 113	2 109	2 004	1 573	1 488	526	506	3 521
6 years	1 014	517	497	495	462	21	31	(NA)	4 373	2 225	2 148	1 643	1 552	572	586	3 554
7 years	990	492	498	462	468	28	30	(NA)	4 456	2 253	2 203	1 654	1 616	590	581	3 644
8 years	1 019	550	469	531	438	19	30	(NA)	4 517	2 253	2 264	1 653	1 708	593	548	3 447
9 years	976	512	464	485	438	27	26	(NA)	4 450	2 284	2 166	1 719	1 606	557	553	3 305
10 years	1 053	527	526	508	488	19	37	(NA)	4 511	2 260	2 251	1 660	1 597	592	647	3 260
11 years	1 011	499	512	465	477	33	35	(NA)	4 291	2 151	2 140	1 594	1 573	546	559	3 319
12 years	1 002	497	505	471	480	25	25	(NA)	4 498	2 359	2 139	1 681	1 559	672	570	3 380
13 years	1 002	520	482	497	449	23	33	(NA)	4 327	2 205	2 122	1 615	1 563	583	555	3 213
14 years	957	490	467	464	446	26	21	(NA)	4 276	2 157	2 119	1 545	1 497	607	617	2 712
15 years	984	490	494	465	470	25	24	(NA)	4 165	2 127	2 038	1 554	1 494	571	539	2 615
16 years	978	502	476	483	441	19	35	(NA)	4 121	2 055	2 066	1 460	1 478	589	585	2 633
17 years	916	494	422	457	400	37	22	(NA)	4 240	2 184	2 056	1 543	1 491	636	559	2 617
18 years	859	405	454	377	415	28	37	(NA)	5 534	2 951	2 583	2 277	1 888	661	689	3 181
19 years	693	311	382	293	356	18	25	(NA)	5 950	3 148	2 802	2 480	2 069	652	720	3 316
20 years	702	309	393	282	359	26	32	(NA)	5 605	2 957	2 648	2 361	1 931	578	711	3 147
21 years and over	31 035	14 602	16 433	13 971	15 672	612	731	(NA)	135 626	64 658	70 968	51 826	56 328	12 385	14 320	99 655
Under 5 years	4 235	2 182	2 053	2 040	1 905	136	136	(NA)	19 400	10 015	9 385	7 479	6 999	2 473	2 334	18 563
5 to 9 years	4 966	2 584	2 382	2 453	2 231	126	145	(NA)	21 909	11 124	10 785	8 242	7 970	2 838	2 774	17 471
10 to 14 years	5 025	2 533	2 492	2 405	2 340	126	151	(NA)	21 903	11 132	10 771	8 095	7 789	3 000	2 948	15 884
15 to 19 years	4 430	2 202	2 228	2 075	2 082	127	143	(NA)	24 010	12 465	11 545	9 314	8 420	3 109	3 092	14 362
20 to 24 years	3 814	1 754	2 060	1 665	1 947	83	106	(NA)	24 221	12 230	11 991	9 625	9 324	2 506	2 610	14 076
25 to 29 years	3 801	1 843	1 958	1 770	1 868	67	79	(NA)	18 645	9 309	9 336	7 665	7 703	1 518	1 549	12 850
30 to 34 years	3 481	1 670	1 811	1 614	1 742	53	67	(NA)	14 842	7 484	7 358	6 159	5 976	1 229	1 326	12 461
35 to 39 years	3 343	1 643	1 700	1 582	1 635	60	59	(NA)	13 674	6 698	6 976	5 575	5 631	1 074	1 308	12 136
40 to 44 years	3 502	1 720	1 782	1 661	1 707	57	72	(NA)	13 817	6 713	7 104	5 530	5 615	1 157	1 468	10 835
45 to 49 years	3 151	1 504	1 647	1 447	1 593	57	51	(NA)	13 008	6 320	6 688	5 151	5 321	1 149	1 353	9 568
50 to 54 years	2 899	1 408	1 491	1 337	1 401	71	90	(NA)	11 018	5 290	5 728	4 198	4 452	1 085	1 265	7 983
55 to 59 years	2 457	1 163	1 294	1 104	1 228	59	66	(NA)	9 220	4 346	4 874	3 338	3 772	1 000	1 091	6 735
60 to 64 years	1 919	886	1 033	840	963	45	70	(NA)	7 379	3 316	4 063	2 546	3 122	765	929	5 153
65 to 69 years	1 331	543	788	502	749	41	39	(NA)	5 738	2 355	3 383	1 762	2 579	584	796	4 356
70 to 74 years	907	373	534	353	504	20	30	(NA)	4 118	1 629	2 489	1 187	1 899	437	586	3 121
75 to 79 years	564	209	355	195	334	14	21	(NA)	2 799	1 002	1 797	779	1 450	219	345	1 958
80 to 84 years	359	125	234	117	225	7	9	(NA)	1 662	557	1 105	422	869	127	232	982
85 years and over	209	70	139	66	135	4	4	(NA)	1 090	366	724	250	546	113	173	588
Under 18 years	17 104	8 785	8 319	8 303	7 787	469	513	(NA)	75 738	38 637	37 101	28 373	27 221	10 107	9 739	59 783
62 years and over	4 436	1 845	2 591	1 732	2 448	111	143	(NA)	19 509	7 705	11 804	5 781	9 082	1 892	2 690	14 096
65 years and over	3 370	1 320	2 050	1 233	1 947	86	103	(NA)	15 407	5 909	9 498	4 400	7 343	1 480	2 132	11 005
Median age	28.6	27.6	29.5	27.8	29.8	23.7	24.4	(NA)	25.7	24.7	26.9	25.6	27.7	21.5	23.7	26.6
	RALEIGH SMSA—RALEIGH								**RALEIGH SMSA—URBAN BALANCE**							
All ages	121 577	59 628	61 949	46 064	47 115	13 077	14 517	93 931	37 436	18 443	18 993	16 346	16 773	2 037	2 177	(NA)
Under 1 year	1 943	971	972	757	726	201	239	1 946	658	335	323	297	281	36	41	(NA)
1 year	1 922	996	926	724	694	260	223	1 958	778	402	376	360	327	42	48	(NA)
2 years	1 806	909	897	659	644	239	250	1 855	666	353	313	313	280	39	33	(NA)
3 years	1 726	870	856	620	618	244	229	1 838	760	406	354	358	322	46	31	(NA)
4 years	1 821	969	852	697	606	267	240	1 852	722	353	369	309	331	43	37	(NA)
5 years	1 893	980	913	714	677	260	229	1 766	790	418	372	366	325	51	47	(NA)
6 years	2 001	1 031	970	755	701	272	264	1 780	871	434	437	394	378	37	57	(NA)
7 years	2 110	1 080	1 030	777	735	299	291	1 800	878	438	440	397	382	38	58	(NA)
8 years	2 070	1 044	1 026	768	760	272	264	1 660	961	431	530	388	476	42	51	(NA)
9 years	2 103	1 078	1 025	791	757	284	265	1 624	896	456	440	418	388	37	50	(NA)
10 years	2 093	1 040	1 053	749	726	287	324	1 561	862	457	405	407	364	47	40	(NA)
11 years	2 043	992	1 051	728	772	259	275	1 587	840	445	395	402	360	43	34	(NA)
12 years	2 119	1 113	1 006	796	736	316	267	1 615	840	409	431	353	361	52	69	(NA)
13 years	2 046	1 044	1 002	758	742	282	258	1 529	862	416	446	374	395	39	51	(NA)
14 years	2 016	1 012	1 004	737	717	273	286	1 233	769	385	384	338	339	45	43	(NA)
15 years	1 993	996	997	729	733	265	260	1 211	785	422	363	357	314	65	49	(NA)
16 years	1 998	962	1 036	701	755	259	279	1 230	700	364	336	301	281	62	55	(NA)
17 years	2 017	1 016	1 001	734	738	279	260	1 244	755	414	341	319	289	94	50	(NA)
18 years	3 627	1 902	1 725	1 559	1 296	339	425	2 062	647	390	257	293	212	95	45	(NA)
19 years	4 358	2 320	2 038	1 935	1 531	371	496	2 379	525	315	210	222	176	92	34	(NA)
20 years	3 965	2 196	1 769	1 835	1 294	347	469	2 171	521	251	270	192	227	57	43	(NA)
21 years and over	73 907	35 107	38 800	27 541	30 157	7 202	8 424	58 030	21 350	10 149	11 201	9 188	9 965	935	1 211	(NA)
Under 5 years	9 218	4 715	4 503	3 457	3 288	1 211	1 181	9 449	3 584	1 849	1 735	1 637	1 541	206	190	(NA)
5 to 9 years	10 177	5 213	4 964	3 805	3 630	1 387	1 313	8 630	4 396	2 177	2 219	1 963	1 949	205	263	(NA)
10 to 14 years	10 317	5 201	5 116	3 768	3 693	1 417	1 410	7 525	4 173	2 112	2 061	1 874	1 819	226	237	(NA)
15 to 19 years	13 993	7 196	6 797	5 658	5 053	1 513	1 720	8 126	3 412	1 905	1 507	1 492	1 272	408	233	(NA)
20 to 24 years	15 778	8 338	7 440	6 650	5 690	1 596	1 708	9 065	2 604	1 170	1 434	997	1 269	171	162	(NA)
25 to 29 years	10 034	5 135	4 899	4 077	3 946	946	888	7 446	3 048	1 406	1 642	1 309	1 531	93	107	(NA)
30 to 34 years	7 230	3 683	3 547	2 902	2 780	700	731	7 120	3 094	1 539	1 555	1 454	1 444	82	105	(NA)
35 to 39 years	6 676	3 267	3 409	2 602	2 637	625	748	6 949	2 941	1 423	1 518	1 337	1 383	78	130	(NA)
40 to 44 years	7 075	3 344	3 731	2 685	2 876	640	842	6 109	2 689	1 379	1 310	1 269	1 183	108	124	(NA)
45 to 49 years	7 032	3 396	3 636	2 745	2 902	642	724	5 457	2 158	1 100	1 058	994	915	102	142	(NA)
50 to 54 years	5 895	2 778	3 117	2 195	2 395	580	717	4 761	1 547	782	765	678	657	104	108	(NA)
55 to 59 years	5 049	2 334	2 715	1 763	2 043	568	665	4 054	1 185	555	630	465	535	88	94	(NA)
60 to 64 years	4 172	1 799	2 373	1 380	1 807	417	556	3 010	875	399	476	347	391	52	85	(NA)
65 to 69 years	3 340	1 292	2 048	949	1 537	336	509	2 450	673	274	399	233	323	40	74	(NA)
70 to 74 years	2 420	883	1 537	638	1 175	242	360	1 774	420	169	251	133	196	35	55	(NA)
75 to 79 years	1 570	535	1 035	421	827	114	208	1 140	334	112	222	88	186	24	36	(NA)
80 to 84 years	951	315	636	236	501	74	131	544	193	59	134	48	114	10	20	(NA)
85 years and over	650	204	446	133	335	69	106	322	110	33	77	28	65	5	12	(NA)
Under 18 years	35 720	18 103	17 617	13 194	12 837	4 818	4 703	29 289	14 393	7 338	7 055	6 451	6 193	858	844	(NA)
62 years and over	11 245	4 197	7 048	3 130	5 364	1 049	1 664	8 036	2 204	851	1 353	702	1 106	146	245	(NA)
65 years and over	8 931	3 229	5 702	2 377	4 375	835	1 314	6 230	1 730	647	1 083	530	884	114	197	(NA)
Median age	25.7	24.5	27.2	24.8	27.8	23.2	24.8	27.8	25.9	25.0	26.6	25.8	26.8	19.7	25.2	(NA)

498-144 O - 73 - 6

Table 24. Age by Race and Sex, for Areas and Places: 1970—Continued

[For minimum base for derived figures (percent, median, etc.) and meaning of symbols, see text]

Standard Metropolitan Statistical Areas / Places of 50,000 or More (or Central Cities) / Urban Balance / Urbanized Areas / Places of 50,000 or More	1970 population							1960 population
	All races			White		Negro		
	Total	Male	Female	Male	Female	Male	Female	
WILMINGTON SMSA—TOTAL								
All ages	107 219	51 721	55 498	39 427	41 304	12 043	13 845	92 020
Under 1 year	1 942	985	957	736	713	241	236	2 013
1 year	1 919	980	939	716	686	258	247	2 007
2 years	1 856	944	912	667	625	269	280	2 074
3 years	1 832	940	892	675	635	263	248	2 028
4 years	1 895	950	945	678	637	269	302	2 066
5 years	2 135	1 067	1 068	766	739	294	320	2 143
6 years	2 244	1 105	1 139	786	822	316	306	2 142
7 years	2 121	1 076	1 045	794	765	276	274	2 034
8 years	2 169	1 103	1 066	793	784	302	279	1 939
9 years	2 110	1 047	1 063	763	747	282	308	1 940
10 years	2 272	1 155	1 117	805	774	344	333	1 975
11 years	2 096	1 092	1 004	767	730	315	268	1 968
12 years	2 291	1 177	1 114	822	758	352	349	2 005
13 years	2 092	1 092	1 000	745	696	344	300	2 071
14 years	2 156	1 080	1 076	755	706	320	367	1 744
15 years	2 242	1 096	1 146	770	780	325	365	1 767
16 years	2 248	1 174	1 074	788	740	381	330	1 752
17 years	2 060	1 043	1 017	746	678	295	336	1 678
18 years	1 892	933	959	655	679	277	279	1 351
19 years	1 609	816	793	592	581	221	210	1 188
20 years	1 680	801	879	623	666	172	198	1 153
21 years and over	64 358	30 065	34 293	23 985	26 363	5 927	7 710	52 982
Under 5 years	9 444	4 799	4 645	3 472	3 296	1 300	1 313	10 188
5 to 9 years	10 779	5 398	5 381	3 902	3 857	1 470	1 487	10 198
10 to 14 years	10 907	5 596	5 311	3 894	3 664	1 675	1 617	9 763
15 to 19 years	10 051	5 062	4 989	3 551	3 458	1 499	1 520	7 736
20 to 24 years	8 668	4 131	4 537	3 298	3 549	816	948	5 327
25 to 29 years	7 482	3 666	3 816	3 092	3 082	548	695	5 407
30 to 34 years	6 185	3 005	3 180	2 507	2 496	456	649	5 936
35 to 39 years	5 990	2 846	3 144	2 372	2 445	460	683	6 618
40 to 44 years	6 234	2 963	3 271	2 410	2 484	545	757	6 186
45 to 49 years	6 619	3 155	3 464	2 482	2 588	667	871	5 811
50 to 54 years	6 014	2 877	3 137	2 168	2 329	704	796	4 802
55 to 59 years	5 388	2 559	2 829	1 895	2 117	661	705	3 993
60 to 64 years	4 459	2 000	2 459	1 550	1 881	441	572	3 144
65 to 69 years	3 428	1 458	1 970	1 136	1 452	314	512	2 702
70 to 74 years	2 488	1 025	1 463	793	1 127	228	323	1 969
75 to 79 years	1 550	635	915	504	728	126	184	1 288
80 to 84 years	892	317	575	241	447	71	118	602
85 years and over	641	229	412	160	304	62	95	350
Under 18 years	37 680	19 106	18 574	13 572	13 015	5 446	5 448	35 346
62 years and over	11 533	4 768	6 765	3 682	5 154	1 051	1 566	8 797
65 years and over	8 999	3 664	5 335	2 834	4 058	801	1 232	6 911
Median age	27.5	26.2	28.8	27.6	29.6	20.5	25.3	27.6
WILMINGTON SMSA—WILMINGTON								
All ages	46 169	21 245	24 924	13 993	16 122	7 164	8 669	44 013
Under 1 year	838	415	423	262	271	149	147	917
1 year	801	387	414	227	248	158	164	924
2 years	777	372	405	215	233	155	168	919
3 years	722	373	349	213	214	159	131	937
4 years	810	385	425	226	235	157	188	930
5 years	833	415	418	230	223	183	192	978
6 years	854	397	457	218	282	178	170	945
7 years	846	419	427	253	258	163	168	916
8 years	830	424	406	247	241	174	162	831
9 years	835	423	412	255	237	167	170	867
10 years	938	476	462	268	265	205	193	886
11 years	843	442	401	249	231	191	165	917
12 years	932	485	447	280	241	204	205	915
13 years	878	468	410	260	225	208	184	956
14 years	926	469	457	281	241	187	215	801
15 years	982	479	503	274	267	205	236	803
16 years	973	502	471	280	273	218	197	778
17 years	899	451	448	274	256	176	192	786
18 years	819	377	442	228	272	149	170	648
19 years	744	364	380	232	248	132	131	614
20 years	734	314	420	225	298	87	117	615
21 years and over	28 355	12 408	15 947	8 796	10 863	3 559	5 004	26 130
Under 5 years	3 948	1 932	2 016	1 143	1 201	778	798	4 627
5 to 9 years	4 198	2 078	2 120	1 203	1 241	865	862	4 537
10 to 14 years	4 517	2 340	2 177	1 338	1 203	995	962	4 475
15 to 19 years	4 417	2 173	2 244	1 288	1 316	880	926	3 629
20 to 24 years	3 843	1 738	2 105	1 267	1 500	466	588	2 706
25 to 29 years	3 024	1 467	1 557	1 154	1 107	304	429	2 504
30 to 34 years	2 137	981	1 156	729	752	237	394	2 656
35 to 39 years	2 137	952	1 185	704	743	242	433	3 106
40 to 44 years	2 485	1 074	1 411	757	930	314	468	2 977
45 to 49 years	3 022	1 358	1 664	942	1 073	413	589	2 886
50 to 54 years	2 865	1 276	1 589	802	1 025	470	560	2 467
55 to 59 years	2 705	1 268	1 437	817	970	450	462	2 036
60 to 64 years	2 193	922	1 271	646	904	275	366	1 688
65 to 69 years	1 739	652	1 087	465	729	181	356	1 449
70 to 74 years	1 332	476	856	328	628	148	228	1 051
75 to 79 years	830	310	520	233	413	76	107	694
80 to 84 years	459	148	311	112	234	35	77	332
85 years and over	318	100	218	65	153	35	64	193
Under 18 years	15 517	7 782	7 735	4 512	4 441	3 237	3 247	16 006
62 years and over	5 932	2 213	3 719	1 575	2 682	629	1 034	4 731
65 years and over	4 678	1 686	2 992	1 203	2 157	475	832	3 719
Median age	28.6	26.2	31.1	28.3	33.3	20.7	27.3	29.1
WILMINGTON SMSA—URBAN BALANCE								
All ages	11 476	5 893	5 583	5 579	5 401	286	170	(NA)
Under 1 year	146	85	61	83	59	2	1	(NA)
1 year	196	100	96	95	92	5	4	(NA)
2 years	161	87	74	85	72	2	2	(NA)
3 years	154	81	73	77	71	4	2	(NA)
4 years	178	85	93	84	90	1	3	(NA)
5 years	216	107	109	103	106	4	2	(NA)
6 years	246	142	104	137	101	5	3	(NA)
7 years	231	113	118	110	115	3	2	(NA)
8 years	242	123	119	118	114	5	5	(NA)
9 years	223	115	108	113	107	1	–	(NA)
10 years	251	131	120	126	115	5	5	(NA)
11 years	248	121	127	119	121	2	5	(NA)
12 years	269	132	137	124	132	6	5	(NA)
13 years	242	125	117	121	115	3	2	(NA)
14 years	240	108	132	104	127	2	5	(NA)
15 years	254	119	135	118	131	1	4	(NA)
16 years	220	122	98	117	96	5	2	(NA)
17 years	213	109	104	102	101	7	3	(NA)
18 years	207	118	89	111	85	6	4	(NA)
19 years	174	103	71	96	69	6	2	(NA)
20 years	176	110	66	101	63	8	3	(NA)
21 years and over	6 989	3 557	3 432	3 335	3 319	203	106	(NA)
Under 5 years	835	438	397	424	384	14	12	(NA)
5 to 9 years	1 158	600	558	581	543	18	12	(NA)
10 to 14 years	1 250	617	633	594	610	18	22	(NA)
15 to 19 years	1 068	571	497	544	482	25	15	(NA)
20 to 24 years	908	541	367	486	355	51	12	(NA)
25 to 29 years	806	413	393	385	385	21	8	(NA)
30 to 34 years	784	408	376	389	363	15	10	(NA)
35 to 39 years	799	391	408	367	401	23	6	(NA)
40 to 44 years	948	474	474	450	457	23	16	(NA)
45 to 49 years	857	446	411	426	399	20	12	(NA)
50 to 54 years	649	344	305	328	291	16	13	(NA)
55 to 59 years	486	247	239	231	229	15	10	(NA)
60 to 64 years	301	138	163	131	157	7	6	(NA)
65 to 69 years	234	111	123	105	114	6	9	(NA)
70 to 74 years	159	67	92	65	88	2	4	(NA)
75 to 79 years	114	39	75	32	75	7	–	(NA)
80 to 84 years	75	28	47	26	44	1	3	(NA)
85 years and over	45	20	25	15	24	4	–	(NA)
Under 18 years	3 930	2 005	1 925	1 936	1 865	63	55	(NA)
62 years and over	792	337	455	313	433	22	21	(NA)
65 years and over	627	265	362	243	345	20	16	(NA)
Median age	28.2	27.2	29.3	27.1	29.2	29.0	32.0	(NA)
ASHEVILLE URBANIZED AREA								
All ages	72 451	33 225	39 226	28 009	32 923	5 154	6 207	68 592
Under 1 year	1 050	559	491	459	385	99	105	1 318
1 year	1 063	536	527	440	412	95	113	1 315
2 years	1 030	533	497	432	406	99	90	1 301
3 years	1 053	507	546	391	455	114	91	1 299
4 years	1 106	570	536	480	422	89	110	1 292
5 years	1 134	598	536	482	430	114	104	1 251
6 years	1 244	625	619	516	519	108	98	1 284
7 years	1 202	614	588	506	494	104	92	1 316
8 years	1 215	609	606	521	508	88	96	1 217
9 years	1 241	613	628	489	531	122	94	1 219
10 years	1 339	684	655	546	523	135	130	1 242
11 years	1 251	640	611	522	510	117	100	1 261
12 years	1 276	665	611	532	504	131	107	1 365
13 years	1 252	617	635	496	517	120	116	1 291
14 years	1 332	672	660	524	541	146	116	1 028
15 years	1 392	651	741	526	592	125	148	985
16 years	1 256	623	633	515	502	108	130	1 032
17 years	1 281	642	639	523	502	116	136	1 018
18 years	1 073	503	570	414	460	89	108	824
19 years	990	433	557	348	440	83	115	681
20 years	961	389	572	304	451	85	118	640
21 years and over	47 710	20 942	26 768	18 043	22 819	2 867	3 890	44 413
Under 5 years	5 302	2 705	2 597	2 202	2 080	496	509	6 525
5 to 9 years	6 036	3 059	2 977	2 514	2 482	536	484	6 287
10 to 14 years	6 450	3 278	3 172	2 620	2 595	649	569	6 187
15 to 19 years	5 992	2 852	3 140	2 326	2 496	521	637	4 540
20 to 24 years	4 840	2 071	2 769	1 727	2 279	340	483	3 552
25 to 29 years	4 342	2 023	2 319	1 756	2 019	261	293	3 934
30 to 34 years	3 896	1 848	2 048	1 627	1 785	217	251	4 644
35 to 39 years	3 773	1 751	2 022	1 558	1 730	190	285	4 991
40 to 44 years	4 521	2 040	2 481	1 784	2 064	252	410	4 538
45 to 49 years	4 848	2 261	2 587	1 952	2 213	304	373	4 468
50 to 54 years	4 470	2 051	2 419	1 753	2 069	297	346	4 122
55 to 59 years	4 107	1 866	2 241	1 603	1 917	261	319	3 727
60 to 64 years	3 945	1 636	2 309	1 401	1 945	235	362	3 354
65 to 69 years	3 381	1 348	2 033	1 112	1 674	235	354	3 054
70 to 74 years	2 768	1 066	1 702	891	1 427	175	272	2 122
75 to 79 years	1 940	746	1 194	654	1 065	91	128	1 356
80 to 84 years	1 140	401	739	337	657	63	81	696
85 years and over	700	223	477	192	426	31	51	495
Under 18 years	21 717	10 958	10 759	8 900	8 753	2 030	1 976	22 034
62 years and over	12 228	4 698	7 530	3 967	6 420	728	1 099	9 735
65 years and over	9 929	3 784	6 145	3 186	5 249	595	886	7 723
Median age	34.2	31.7	36.5	32.6	37.1	25.7	32.6	33.5

Table 24. Age by Race and Sex, for Areas and Places: 1970—Continued

[For minimum base for derived figures (percent, median, etc.) and meaning of symbols, see text]

Standard Metropolitan Statistical Areas
Places of 50,000 or More (or Central Cities)
Urban Balance
Urbanized Areas
Places of 50,000 or More

	1970 population								1970 population							
	All races			White		Negro		1960 population	All races			White		Negro		1960 population
	Total	Male	Female	Male	Female	Male	Female		Total	Male	Female	Male	Female	Male	Female	
	CHARLOTTE URBANIZED AREA								**DURHAM URBANIZED AREA**							
All ages	279 530	131 539	147 991	96 791	107 909	34 245	39 574	209 551	100 764	46 977	53 787	30 030	32 874	16 720	20 743	84 642
Under 1 year	5 529	2 861	2 668	1 976	1 783	872	872	5 394	1 762	913	849	526	467	376	375	1 763
1 year	5 371	2 717	2 654	1 836	1 837	860	798	5 345	1 623	829	794	458	450	368	342	1 793
2 years	4 879	2 467	2 412	1 707	1 626	746	776	5 295	1 552	834	718	458	376	370	338	1 778
3 years	4 969	2 513	2 456	1 744	1 645	758	798	5 138	1 492	785	707	450	392	331	311	1 630
4 years	5 218	2 673	2 545	1 857	1 690	812	848	5 194	1 537	763	774	387	414	373	357	1 708
5 years	5 421	2 767	2 654	1 860	1 806	899	838	5 095	1 614	813	801	462	413	350	386	1 610
6 years	5 874	2 978	2 896	2 051	1 956	915	929	4 878	1 634	786	848	402	456	383	388	1 620
7 years	5 876	2 898	2 978	1 976	2 010	917	959	4 770	1 685	825	860	453	475	372	382	1 601
8 years	5 929	3 040	2 889	2 084	1 918	949	959	4 500	1 658	837	821	469	433	366	385	1 538
9 years	5 831	2 958	2 873	2 027	1 959	916	906	4 225	1 589	825	764	457	408	364	356	1 438
10 years	6 035	3 039	2 996	2 099	2 031	932	961	4 237	1 728	832	896	475	487	355	408	1 497
11 years	5 757	2 980	2 777	2 100	1 922	873	848	4 214	1 680	829	851	473	452	354	396	1 530
12 years	5 760	2 904	2 856	2 021	1 918	870	935	4 229	1 769	888	881	507	492	378	387	1 603
13 years	5 589	2 859	2 730	1 969	1 835	879	890	3 837	1 606	802	804	448	442	353	361	1 580
14 years	5 638	2 800	2 838	1 917	1 919	877	910	3 027	1 782	888	894	505	502	378	390	1 272
15 years	5 499	2 810	2 689	1 960	1 817	846	867	2 994	1 686	830	856	459	489	371	365	1 270
16 years	5 230	2 630	2 600	1 806	1 762	815	828	3 064	1 657	822	835	478	469	342	365	1 272
17 years	5 142	2 510	2 632	1 739	1 799	763	829	3 014	1 786	874	912	508	495	364	417	1 261
18 years	4 942	2 136	2 806	1 375	1 899	752	898	2 799	2 806	1 339	1 467	888	728	448	734	2 089
19 years	4 722	1 888	2 834	1 152	1 823	724	993	2 596	3 116	1 408	1 708	923	858	479	848	2 056
20 years	4 506	1 678	2 828	1 057	1 880	610	936	2 629	3 044	1 410	1 634	962	894	444	737	1 929
21 years and over	165 813	75 433	90 380	58 478	69 074	16 660	20 996	123 077	61 958	27 845	34 113	18 882	22 282	8 801	11 715	50 804
Under 5 years	25 966	13 231	12 735	9 120	8 581	4 048	4 092	26 366	7 966	4 124	3 842	2 279	2 099	1 818	1 723	8 672
5 to 9 years	28 931	14 641	14 290	9 998	9 649	4 596	4 591	23 468	8 180	4 086	4 094	2 243	2 185	1 835	1 897	7 807
10 to 14 years	28 779	14 582	14 197	10 106	9 625	4 431	4 544	19 544	8 565	4 239	4 326	2 408	2 375	1 818	1 942	7 482
15 to 19 years	25 535	11 974	13 561	8 032	9 100	3 900	4 415	14 467	11 051	5 273	5 778	3 256	3 039	2 004	2 729	7 948
20 to 24 years	23 782	9 770	14 012	6 777	10 065	2 927	3 874	13 881	12 420	5 671	6 749	3 929	4 134	1 707	2 582	7 690
25 to 29 years	23 175	11 046	12 129	8 605	9 265	2 386	2 791	15 695	7 530	3 749	3 781	2 611	2 497	1 098	1 257	5 686
30 to 34 years	18 468	8 965	9 503	6 999	7 246	1 918	2 221	16 716	5 136	2 477	2 659	1 687	1 679	759	965	5 672
35 to 39 years	17 309	8 203	9 106	6 536	6 837	1 637	2 237	16 737	4 758	2 204	2 554	1 483	1 593	696	952	5 772
40 to 44 years	17 846	8 525	9 321	6 761	7 107	1 735	2 186	13 930	5 414	2 423	2 991	1 625	1 908	792	1 074	5 279
45 to 49 years	16 777	8 006	8 771	6 420	6 866	1 567	1 892	12 168	5 760	2 716	3 044	1 857	2 005	857	1 033	5 124
50 to 54 years	13 898	6 686	7 212	5 162	5 527	1 512	1 675	10 202	5 354	2 423	2 931	1 652	1 922	766	1 006	4 810
55 to 59 years	11 251	5 192	6 059	4 013	4 647	1 165	1 393	8 218	5 067	2 262	2 805	1 495	1 841	765	961	3 858
60 to 64 years	9 185	3 993	5 192	3 067	3 983	915	1 199	6 315	4 544	1 922	2 622	1 271	1 700	646	916	2 977
65 to 69 years	7 207	2 883	4 324	2 175	3 240	703	1 079	4 760	3 505	1 398	2 107	888	1 359	506	747	2 293
70 to 74 years	4 957	1 842	3 115	1 445	2 522	389	581	3 222	2 471	967	1 504	637	1 069	328	433	1 741
75 to 79 years	3 196	1 036	2 160	829	1 766	203	390	2 173	1 459	552	907	380	662	171	243	973
80 to 84 years	1 891	578	1 313	454	1 092	122	217	1 046	950	288	662	203	490	83	170	531
85 years and over	1 377	386	991	292	791	91	197	643	634	203	431	126	317	71	113	327
Under 18 years	99 547	50 404	49 143	34 729	33 233	15 499	15 751	78 450	29 840	14 975	14 865	8 375	8 112	6 548	6 709	27 764
62 years and over	23 803	8 943	14 860	6 912	11 698	2 001	3 129	15 633	11 634	4 484	7 150	2 946	4 892	1 520	2 247	7 651
65 years and over	18 628	6 725	11 903	5 195	9 411	1 508	2 464	11 844	9 019	3 408	5 611	2 234	3 897	1 159	1 706	5 865
Median age	26.5	25.7	27.1	27.5	28.7	20.3	22.8	27.2	26.5	25.1	27.8	26.7	30.3	22.6	24.0	27.4
	FAYETTEVILLE URBANIZED AREA								**GREENSBORO URBANIZED AREA**							
All ages	161 370	93 150	68 220	69 842	48 831	20 874	17 343	(NA)	152 252	70 414	81 838	50 870	59 556	19 145	21 893	123 334
Under 1 year	3 558	1 799	1 759	1 303	1 265	456	443	(NA)	2 672	1 418	1 254	977	873	423	369	2 861
1 year	3 016	1 548	1 468	1 085	1 005	420	417	(NA)	2 626	1 361	1 265	881	844	469	404	2 929
2 years	2 787	1 434	1 353	979	887	403	431	(NA)	2 524	1 259	1 265	856	845	393	405	3 011
3 years	2 636	1 325	1 311	873	919	414	340	(NA)	2 588	1 306	1 282	860	837	433	437	2 823
4 years	2 932	1 441	1 491	984	1 012	416	432	(NA)	2 565	1 332	1 233	870	811	450	410	2 792
5 years	3 163	1 625	1 538	1 154	1 053	417	448	(NA)	2 705	1 341	1 364	915	878	418	479	2 757
6 years	3 240	1 619	1 621	1 115	1 123	451	447	(NA)	2 800	1 438	1 362	974	909	454	445	2 690
7 years	3 203	1 599	1 604	1 116	1 129	435	426	(NA)	2 819	1 439	1 380	973	958	459	414	2 661
8 years	3 169	1 619	1 550	1 145	1 115	421	409	(NA)	2 889	1 474	1 415	1 061	1 008	408	395	2 486
9 years	3 152	1 620	1 532	1 152	1 084	427	412	(NA)	2 902	1 467	1 435	1 023	1 012	435	417	2 422
10 years	3 359	1 702	1 657	1 206	1 176	450	435	(NA)	3 032	1 503	1 529	1 031	1 037	458	486	2 371
11 years	3 166	1 597	1 569	1 135	1 115	424	419	(NA)	2 974	1 504	1 470	1 079	1 009	417	459	2 285
12 years	3 056	1 527	1 529	1 100	1 069	388	414	(NA)	2 897	1 477	1 420	1 060	993	411	420	2 425
13 years	2 930	1 445	1 485	1 021	1 038	388	414	(NA)	2 974	1 490	1 484	1 054	1 051	427	427	2 304
14 years	2 848	1 454	1 394	1 041	964	375	385	(NA)	2 864	1 433	1 431	1 001	982	423	443	1 796
15 years	2 578	1 264	1 314	905	922	319	359	(NA)	2 852	1 443	1 409	1 042	994	398	410	1 723
16 years	2 418	1 200	1 218	845	870	324	319	(NA)	2 808	1 389	1 419	994	1 000	392	411	1 717
17 years	3 058	1 816	1 242	1 409	874	362	325	(NA)	2 656	1 341	1 315	971	967	367	344	1 854
18 years	4 387	2 998	1 389	2 348	951	553	393	(NA)	3 855	1 479	2 376	925	1 594	548	779	2 431
19 years	8 173	6 528	1 645	5 160	1 117	1 237	484	(NA)	4 252	1 469	2 783	814	1 908	649	868	2 488
20 years	9 466	7 670	1 796	5 995	1 264	1 474	487	(NA)	3 960	1 357	2 603	761	1 667	588	930	2 157
21 years and over	85 075	48 320	36 755	36 771	26 879	10 320	8 704	(NA)	90 038	40 694	49 344	30 748	37 379	9 725	11 741	72 351
Under 5 years	14 929	7 547	7 382	5 224	5 088	2 109	2 063	(NA)	12 975	6 676	6 299	4 444	4 210	2 168	2 025	14 416
5 to 9 years	15 927	8 082	7 845	5 682	5 504	2 151	2 142	(NA)	14 115	7 159	6 956	4 946	4 765	2 174	2 150	13 016
10 to 14 years	15 359	7 725	7 634	5 503	5 362	2 025	2 067	(NA)	14 741	7 407	7 334	5 225	5 072	2 136	2 235	11 181
15 to 19 years	20 614	13 806	6 808	10 667	4 734	2 795	1 880	(NA)	16 423	7 121	9 302	4 746	6 463	2 354	2 812	10 213
20 to 24 years	34 496	26 126	8 370	20 557	6 151	4 860	1 983	(NA)	15 990	6 296	9 694	3 930	6 675	2 321	2 981	9 508
25 to 29 years	12 958	7 175	5 783	5 259	4 161	1 713	1 419	(NA)	11 197	5 414	5 783	4 043	4 315	1 322	1 418	8 869
30 to 34 years	9 510	4 610	4 900	3 396	3 582	1 088	1 093	(NA)	9 175	4 396	4 779	3 309	3 500	1 045	1 243	9 672
35 to 39 years	8 937	4 518	4 419	3 416	3 258	993	974	(NA)	8 674	4 147	4 527	3 193	3 362	921	1 143	9 413
40 to 44 years	7 503	3 699	3 804	2 878	2 809	735	859	(NA)	9 559	4 466	5 093	3 520	3 938	928	1 137	8 195
45 to 49 years	6 116	2 994	3 122	2 339	2 383	595	674	(NA)	9 059	4 428	4 631	3 534	3 636	882	976	7 055
50 to 54 years	4 592	2 356	2 236	1 764	1 631	544	560	(NA)	7 688	3 626	4 062	2 837	3 158	779	891	5 881
55 to 59 years	3 303	1 594	1 709	1 158	1 196	405	481	(NA)	6 445	2 867	3 578	2 249	2 725	611	840	5 015
60 to 64 years	2 453	1 065	1 388	736	1 001	313	358	(NA)	5 221	2 284	2 937	1 727	2 255	552	675	3 751
65 to 69 years	1 740	731	1 009	496	697	220	290	(NA)	4 138	1 673	2 465	1 242	1 894	428	567	2 872
70 to 74 years	1 302	546	756	379	527	160	215	(NA)	2 980	1 118	1 862	907	1 523	211	338	2 034
75 to 79 years	769	308	461	217	335	80	119	(NA)	1 908	711	1 197	558	1 015	152	181	1 256
80 to 84 years	491	158	333	106	234	45	89	(NA)	1 118	370	748	293	610	76	136	616
85 years and over	371	110	261	65	178	43	77	(NA)	846	255	591	167	440	85	145	371
Under 18 years	54 269	27 634	26 635	19 568	18 620	7 290	7 275	(NA)	50 147	25 415	24 732	17 622	17 008	7 635	7 575	43 907
62 years and over	6 031	2 447	3 584	1 676	2 539	722	974	(NA)	13 845	5 356	8 489	4 100	6 711	1 243	1 759	9 399
65 years and over	4 673	1 853	2 820	1 263	1 971	548	790	(NA)	10 990	4 127	6 863	3 167	5 482	952	1 367	7 149
Median age	22.0	21.8	22.7	21.9	23.0	21.4	21.3	(NA)	25.8	25.5	26.2	27.7	28.0	21.6	22.9	26.9

[For minimum base for derived figures (percent, median, etc.) and meaning of symbols, see text]

Standard Metropolitan Statistical Areas
Places of 50,000 or More (or Central Cities)
Urban Balance
Urbanized Areas
Places of 50,000 or More

HIGH POINT URBANIZED AREA

	1970 population							1960 population
	All races			White		Negro		
	Total	Male	Female	Male	Female	Male	Female	
All ages	93 547	44 308	49 239	35 773	39 518	8 345	9 512	66 543
Under 1 year	1 686	864	822	649	590	208	221	1 624
1 year	1 624	788	836	575	604	208	230	1 602
2 years	1 615	845	770	620	554	224	210	1 567
3 years	1 613	793	820	571	578	217	233	1 578
4 years	1 657	842	815	618	562	220	250	1 505
5 years	1 854	965	889	728	655	231	230	1 472
6 years	1 860	968	892	720	646	244	239	1 336
7 years	1 905	948	957	724	700	214	253	1 433
8 years	1 843	961	882	719	669	240	211	1 291
9 years	1 802	889	913	696	664	190	243	1 268
10 years	1 968	946	1 022	713	781	229	239	1 263
11 years	1 859	959	900	703	680	252	218	1 227
12 years	1 816	918	898	702	714	211	180	1 403
13 years	1 804	899	905	707	699	191	203	1 310
14 years	1 849	963	886	748	691	210	191	978
15 years	1 804	911	893	713	680	195	205	994
16 years	1 724	858	866	682	667	171	193	961
17 years	1 792	884	908	695	702	184	201	1 083
18 years	1 611	742	869	587	681	151	184	1 009
19 years	1 525	691	834	539	664	152	165	1 031
20 years	1 555	642	913	514	697	125	206	980
21 years and over	56 781	26 032	30 749	21 850	25 640	4 078	5 007	39 628
Under 5 years	8 195	4 132	4 063	3 033	2 888	1 077	1 144	7 876
5 to 9 years	9 264	4 731	4 533	3 587	3 334	1 119	1 176	6 800
10 to 14 years	9 296	4 685	4 611	3 573	3 565	1 093	1 031	6 181
15 to 19 years	8 456	4 086	4 370	3 216	3 394	853	948	5 078
20 to 24 years	7 442	3 347	4 095	2 635	3 210	681	856	4 714
25 to 29 years	6 292	3 106	3 186	2 536	2 512	558	662	4 611
30 to 34 years	5 586	2 733	2 853	2 225	2 304	497	537	4 845
35 to 39 years	5 247	2 539	2 708	2 127	2 242	397	455	4 705
40 to 44 years	5 759	2 766	2 993	2 410	2 523	348	460	4 294
45 to 49 years	5 771	2 682	3 089	2 329	2 610	346	465	4 179
50 to 54 years	5 060	2 343	2 717	2 011	2 301	325	410	3 869
55 to 59 years	4 764	2 171	2 593	1 872	2 221	296	370	3 050
60 to 64 years	4 198	1 835	2 363	1 588	2 019	244	339	2 218
65 to 69 years	3 229	1 365	1 864	1 131	1 583	230	278	1 666
70 to 74 years	2 170	829	1 341	695	1 140	132	197	1 135
75 to 79 years	1 444	526	918	450	826	76	90	725
80 to 84 years	803	250	553	209	500	39	52	398
85 years and over	571	182	389	146	346	34	42	199
Under 18 years	32 075	16 201	15 874	12 283	11 836	3 839	3 950	23 895
62 years and over	10 594	4 181	6 413	3 529	5 530	640	870	5 453
65 years and over	8 217	3 152	5 065	2 631	4 395	511	659	4 123
Median age	28.3	26.9	29.6	28.6	31.9	20.2	22.7	27.8

RALEIGH URBANIZED AREA

	1970 population							1960 population
	All races			White		Negro		
	Total	Male	Female	Male	Female	Male	Female	
All ages	152 289	74 961	77 328	60 200	61 388	14 232	15 596	93 931
Under 1 year	2 496	1 256	1 240	1 024	971	217	261	1 946
1 year	2 584	1 342	1 242	1 044	983	286	250	1 958
2 years	2 378	1 216	1 162	943	896	261	263	1 855
3 years	2 389	1 218	1 171	943	913	267	248	1 838
4 years	2 429	1 270	1 159	972	896	292	256	1 852
5 years	2 555	1 337	1 218	1 043	959	287	252	1 766
6 years	2 731	1 402	1 329	1 102	1 038	293	286	1 780
7 years	2 852	1 446	1 406	1 129	1 076	312	326	1 800
8 years	2 900	1 415	1 485	1 118	1 190	293	292	1 660
9 years	2 856	1 467	1 389	1 166	1 100	297	286	1 624
10 years	2 814	1 432	1 382	1 111	1 042	315	337	1 561
11 years	2 762	1 376	1 386	1 090	1 091	281	291	1 587
12 years	2 803	1 442	1 361	1 098	1 058	341	299	1 615
13 years	2 783	1 405	1 378	1 097	1 097	303	279	1 529
14 years	2 647	1 327	1 320	1 034	1 015	291	303	1 233
15 years	2 636	1 342	1 294	1 038	1 005	302	285	1 211
16 years	2 558	1 256	1 302	957	1 000	297	300	1 230
17 years	2 653	1 371	1 282	1 022	993	345	285	1 244
18 years	4 151	2 231	1 920	1 819	1 469	406	447	2 062
19 years	4 789	2 582	2 207	2 122	1 679	445	517	2 379
20 years	4 379	2 400	1 979	1 999	1 479	386	494	2 171
21 years and over	91 144	43 428	47 716	35 329	38 438	7 715	9 039	58 030
Under 5 years	12 276	6 302	5 974	4 926	4 659	1 323	1 278	9 449
5 to 9 years	13 894	7 067	6 827	5 558	5 363	1 482	1 442	8 630
10 to 14 years	13 809	6 982	6 827	5 430	5 303	1 531	1 509	7 525
15 to 19 years	16 787	8 782	8 005	6 958	6 146	1 795	1 834	8 126
20 to 24 years	17 860	9 260	8 600	7 455	6 752	1 712	1 803	9 065
25 to 29 years	12 626	6 309	6 317	5 201	5 307	992	942	7 446
30 to 34 years	9 963	5 048	4 915	4 222	4 087	743	786	7 120
35 to 39 years	9 250	4 530	4 720	3 813	3 877	671	815	6 949
40 to 44 years	9 348	4 524	4 824	3 801	3 901	702	908	6 109
45 to 49 years	8 791	4 311	4 480	3 594	3 674	704	795	5 457
50 to 54 years	7 078	3 391	3 687	2 761	2 912	627	770	4 761
55 to 59 years	5 908	2 741	3 167	2 123	2 446	615	714	4 054
60 to 64 years	4 758	2 085	2 673	1 639	2 063	444	600	3 010
65 to 69 years	3 764	1 468	2 296	1 102	1 752	358	541	2 450
70 to 74 years	2 679	990	1 689	729	1 299	258	388	1 774
75 to 79 years	1 763	605	1 158	479	937	126	221	1 140
80 to 84 years	1 038	344	694	260	551	78	139	544
85 years and over	697	222	475	149	359	71	111	322
Under 18 years	47 826	24 320	23 506	18 931	18 323	5 280	5 099	29 289
62 years and over	12 569	4 731	7 838	3 590	6 045	1 121	1 772	8 036
65 years and over	9 941	3 629	6 312	2 719	4 898	891	1 400	6 230
Median age	25.6	24.5	26.9	24.8	27.3	22.9	24.8	27.8

WILMINGTON URBANIZED AREA

	1970 population							1960 population
	All races			White		Negro		
	Total	Male	Female	Male	Female	Male	Female	
All ages	57 645	27 138	30 507	19 572	21 523	7 450	8 839	(NA)
Under 1 year	984	500	484	345	330	151	148	(NA)
1 year	997	487	510	322	340	163	168	(NA)
2 years	938	459	479	300	305	157	170	(NA)
3 years	876	454	422	290	285	163	133	(NA)
4 years	988	470	518	310	325	158	191	(NA)
5 years	1 049	522	527	333	329	187	194	(NA)
6 years	1 100	539	561	355	383	183	173	(NA)
7 years	1 077	532	545	363	373	166	170	(NA)
8 years	1 072	547	525	365	355	179	167	(NA)
9 years	1 058	538	520	368	344	168	170	(NA)
10 years	1 189	607	582	394	380	210	198	(NA)
11 years	1 091	563	528	368	352	193	170	(NA)
12 years	1 201	617	584	404	373	210	210	(NA)
13 years	1 120	593	527	381	340	211	186	(NA)
14 years	1 166	577	589	385	368	189	220	(NA)
15 years	1 236	598	638	392	398	206	240	(NA)
16 years	1 193	624	569	397	369	223	199	(NA)
17 years	1 112	560	552	376	357	183	195	(NA)
18 years	1 026	495	531	339	357	155	174	(NA)
19 years	918	467	451	328	317	138	133	(NA)
20 years	910	424	486	326	361	95	120	(NA)
21 years and over	35 344	15 965	19 379	12 131	14 182	3 762	5 110	(NA)
Under 5 years	4 783	2 370	2 413	1 567	1 585	792	810	(NA)
5 to 9 years	5 356	2 678	2 678	1 784	1 784	883	874	(NA)
10 to 14 years	5 767	2 957	2 810	1 932	1 813	1 013	984	(NA)
15 to 19 years	5 485	2 744	2 741	1 832	1 798	905	941	(NA)
20 to 24 years	4 751	2 279	2 472	1 753	1 855	517	600	(NA)
25 to 29 years	3 830	1 880	1 950	1 539	1 492	325	437	(NA)
30 to 34 years	2 921	1 389	1 532	1 118	1 115	252	404	(NA)
35 to 39 years	2 936	1 343	1 593	1 071	1 144	265	439	(NA)
40 to 44 years	3 433	1 548	1 885	1 207	1 387	337	484	(NA)
45 to 49 years	3 879	1 804	2 075	1 368	1 472	433	601	(NA)
50 to 54 years	3 514	1 620	1 894	1 130	1 316	486	573	(NA)
55 to 59 years	3 191	1 515	1 676	1 048	1 199	465	472	(NA)
60 to 64 years	2 494	1 060	1 434	777	1 061	282	372	(NA)
65 to 69 years	1 973	763	1 210	570	843	187	365	(NA)
70 to 74 years	1 491	543	948	393	716	150	232	(NA)
75 to 79 years	944	349	595	265	488	83	107	(NA)
80 to 84 years	534	176	358	138	278	36	80	(NA)
85 years and over	363	120	243	80	177	39	64	(NA)
Under 18 years	19 447	9 787	9 660	6 448	6 306	3 300	3 302	(NA)
62 years and over	6 724	2 550	4 174	1 888	3 115	651	1 055	(NA)
65 years and over	5 305	1 951	3 354	1 446	2 502	495	848	(NA)
Median age	28.5	26.4	30.6	28.0	31.9	21.3	27.4	(NA)

WINSTON-SALEM URBANIZED AREA

	1970 population							1960 population
	All races			White		Negro		
	Total	Male	Female	Male	Female	Male	Female	
All ages	142 584	66 416	76 168	45 607	51 068	20 645	24 925	128 176
Under 1 year	2 379	1 217	1 162	758	702	450	458	3 060
1 year	2 339	1 181	1 158	722	713	452	442	3 132
2 years	2 299	1 128	1 171	695	691	430	477	2 997
3 years	2 278	1 158	1 120	708	694	445	420	2 938
4 years	2 363	1 213	1 150	758	706	454	442	2 894
5 years	2 452	1 199	1 253	763	780	432	468	2 876
6 years	2 770	1 391	1 379	890	855	498	519	2 713
7 years	2 811	1 403	1 408	873	894	527	512	2 617
8 years	2 763	1 379	1 384	853	865	524	515	2 573
9 years	2 747	1 365	1 382	859	844	505	536	2 500
10 years	2 956	1 461	1 495	901	898	555	594	2 463
11 years	2 832	1 403	1 429	885	890	516	539	2 510
12 years	2 864	1 424	1 440	920	882	502	554	2 539
13 years	2 830	1 397	1 433	870	855	524	578	2 415
14 years	2 871	1 461	1 410	939	874	518	533	1 933
15 years	2 785	1 434	1 351	929	835	498	513	1 885
16 years	2 574	1 265	1 309	814	792	449	516	1 820
17 years	2 497	1 239	1 258	796	789	443	466	1 942
18 years	3 089	1 434	1 655	933	1 047	501	606	2 122
19 years	2 970	1 418	1 552	956	1 023	460	526	2 090
20 years	2 871	1 277	1 594	891	1 007	381	582	2 032
21 years and over	86 244	38 569	47 675	27 894	33 432	10 581	14 129	76 125
Under 5 years	11 658	5 897	5 761	3 641	3 506	2 231	2 239	15 021
5 to 9 years	13 543	6 737	6 806	4 238	4 238	2 486	2 550	13 279
10 to 14 years	14 353	7 146	7 207	4 515	4 399	2 615	2 798	11 860
15 to 19 years	13 915	6 790	7 125	4 428	4 486	2 351	2 627	9 859
20 to 24 years	13 176	5 803	7 373	4 176	4 997	1 608	2 351	9 721
25 to 29 years	9 967	4 743	5 224	3 477	3 706	1 250	1 500	9 207
30 to 34 years	8 201	3 887	4 314	2 873	2 973	998	1 322	9 705
35 to 39 years	8 131	3 757	4 374	2 745	3 060	1 000	1 297	9 275
40 to 44 years	8 903	4 206	4 697	3 141	3 359	1 060	1 329	7 924
45 to 49 years	8 739	4 079	4 660	3 105	3 404	967	1 248	7 424
50 to 54 years	7 483	3 464	4 019	2 552	2 839	911	1 174	6 474
55 to 59 years	6 644	3 002	3 642	2 067	2 412	927	1 229	5 935
60 to 64 years	5 700	2 368	3 332	1 612	2 288	751	1 039	4 547
65 to 69 years	4 815	1 896	2 919	1 215	1 943	677	973	3 482
70 to 74 years	3 444	1 318	2 126	872	1 500	443	623	2 176
75 to 79 years	2 070	729	1 341	513	1 012	215	328	1 272
80 to 84 years	1 091	374	717	288	557	84	159	625
85 years and over	751	220	531	149	389	71	139	390
Under 18 years	47 410	23 718	23 692	14 933	14 559	8 722	9 082	45 807
62 years and over	15 560	5 970	9 590	4 012	6 748	1 945	2 828	10 673
65 years and over	12 171	4 537	7 634	3 037	5 401	1 490	2 222	7 945
Median age	27.3	25.9	28.6	27.6	30.3	22.0	24.8	27.4

[For minimum base for derived figures (percent, median, etc.) and meaning of symbols, see text]

Standard Metropolitan Statistical Areas
Places of 50,000 or More (or Central Cities)
Urban Balance
Urbanized Areas
Places of 50,000 or More

	1970 population							1960 population
	All races			White		Negro		
	Total	Male	Female	Male	Female	Male	Female	
ASHEVILLE								
All ages	**57 681**	**25 943**	**31 738**	**21 177**	**25 861**	**4 713**	**5 796**	**60 192**
Under 1 year	782	414	368	321	271	92	96	1 179
1 year	800	391	409	301	301	89	106	1 164
2 years	777	413	364	315	280	96	83	1 148
3 years	819	400	419	296	333	102	86	1 144
4 years	842	426	416	340	310	86	103	1 117
5 years	895	465	430	354	331	109	98	1 095
6 years	977	495	482	395	391	100	90	1 119
7 years	946	490	456	388	366	98	88	1 140
8 years	980	477	503	396	410	81	91	1 070
9 years	992	492	500	374	412	116	85	1 061
10 years	1 089	575	514	445	392	128	120	1 104
11 years	999	509	490	400	394	108	95	1 117
12 years	1 008	540	468	415	368	123	100	1 196
13 years	1 014	501	513	386	403	114	108	1 114
14 years	1 050	537	513	402	407	133	103	882
15 years	1 098	520	578	409	441	111	136	868
16 years	1 008	507	501	409	376	98	124	892
17 years	998	488	510	380	380	105	129	893
18 years	853	393	460	313	359	80	100	748
19 years	790	342	448	266	333	74	113	597
20 years	768	311	457	231	344	80	111	560
21 years and over	38 196	16 257	21 939	13 641	18 259	2 590	3 631	38 984
Under 5 years	4 020	2 044	1 976	1 573	1 495	465	474	5 752
5 to 9 years	4 790	2 419	2 371	1 907	1 910	504	452	5 485
10 to 14 years	5 160	2 662	2 498	2 048	1 964	606	526	5 413
15 to 19 years	4 747	2 250	2 497	1 777	1 889	468	602	3 998
20 to 24 years	3 767	1 603	2 164	1 291	1 714	308	444	3 153
25 to 29 years	3 309	1 525	1 784	1 278	1 510	241	270	3 459
30 to 34 years	2 994	1 396	1 598	1 191	1 359	202	232	4 027
35 to 39 years	2 911	1 330	1 581	1 158	1 310	169	264	4 303
40 to 44 years	3 539	1 560	1 979	1 333	1 585	224	387	3 938
45 to 49 years	3 840	1 741	2 099	1 473	1 753	265	345	3 962
50 to 54 years	3 527	1 569	1 958	1 303	1 638	265	316	3 688
55 to 59 years	3 377	1 493	1 884	1 258	1 586	233	294	3 300
60 to 64 years	3 283	1 306	1 977	1 094	1 629	212	346	2 870
65 to 69 years	2 831	1 108	1 723	889	1 384	219	334	2 638
70 to 74 years	2 377	854	1 523	691	1 254	163	266	1 880
75 to 79 years	1 626	571	1 055	491	938	80	116	1 246
80 to 84 years	968	322	646	262	567	59	79	637
85 years and over	615	190	425	160	376	30	49	443
Under 18 years	17 074	8 640	8 434	6 726	6 566	1 889	1 841	19 303
62 years and over	10 335	3 783	6 552	3 111	5 494	671	1 048	8 566
65 years and over	8 417	3 045	5 372	2 493	4 519	551	844	6 844
Median age	35.1	31.7	38.1	33.0	39.2	25.1	32.8	33.5
CHARLOTTE								
All ages	**241 178**	**112 532**	**128 646**	**78 221**	**89 066**	**33 852**	**39 120**	**201 564**
Under 1 year	4 737	2 427	2 310	1 549	1 433	866	866	5 110
1 year	4 596	2 330	2 266	1 466	1 458	847	789	5 069
2 years	4 166	2 117	2 049	1 360	1 276	745	764	5 039
3 years	4 175	2 111	2 064	1 355	1 265	746	788	4 880
4 years	4 397	2 220	2 177	1 411	1 328	805	842	4 917
5 years	4 532	2 312	2 220	1 412	1 380	892	832	4 855
6 years	4 971	2 514	2 457	1 594	1 534	909	913	4 653
7 years	4 943	2 428	2 515	1 519	1 560	904	946	4 564
8 years	4 971	2 555	2 416	1 610	1 454	938	950	4 299
9 years	4 870	2 472	2 398	1 551	1 492	909	899	4 065
10 years	5 088	2 556	2 532	1 626	1 584	923	944	4 072
11 years	4 843	2 494	2 349	1 623	1 508	866	834	4 065
12 years	4 789	2 395	2 394	1 526	1 473	858	919	4 050
13 years	4 714	2 415	2 299	1 537	1 427	870	867	3 693
14 years	4 786	2 417	2 369	1 548	1 471	863	891	2 929
15 years	4 627	2 364	2 263	1 537	1 408	823	851	2 906
16 years	4 462	2 236	2 226	1 419	1 401	808	815	2 964
17 years	4 411	2 157	2 254	1 399	1 433	750	817	2 926
18 years	4 380	1 880	2 500	1 127	1 601	745	890	2 738
19 years	4 327	1 712	2 615	982	1 606	720	992	2 549
20 years	4 124	1 523	2 601	908	1 666	605	923	2 560
21 years and over	144 269	64 897	79 372	48 162	58 308	16 460	20 788	118 661
Under 5 years	22 071	11 205	10 866	7 141	6 760	4 009	4 049	25 015
5 to 9 years	24 287	12 281	12 006	7 686	7 420	4 552	4 540	22 436
10 to 14 years	24 220	12 277	11 943	7 860	7 463	4 380	4 455	18 809
15 to 19 years	22 207	10 349	11 858	6 464	7 449	3 846	4 365	14 083
20 to 24 years	21 544	8 849	12 695	5 878	8 785	2 908	3 844	13 416
25 to 29 years	19 942	9 541	10 401	7 127	7 557	2 361	2 777	14 798
30 to 34 years	15 265	7 371	7 894	5 425	5 662	1 904	2 203	15 750
35 to 39 years	14 150	6 643	7 507	4 993	5 262	1 623	2 215	16 008
40 to 44 years	14 806	6 965	7 841	5 218	5 657	1 718	2 161	13 476
45 to 49 years	14 360	6 779	7 581	5 215	5 700	1 550	1 871	11 851
50 to 54 years	12 149	5 739	6 410	4 244	4 751	1 483	1 649	9 968
55 to 59 years	10 195	4 647	5 548	3 497	4 161	1 137	1 371	8 077
60 to 64 years	8 444	3 634	4 810	2 720	3 617	903	1 184	6 233
65 to 69 years	6 737	2 664	4 073	1 974	3 003	685	1 065	4 687
70 to 74 years	4 664	1 711	2 953	1 322	2 363	381	578	3 172
75 to 79 years	3 023	971	2 052	767	1 662	201	386	2 127
80 to 84 years	1 802	544	1 258	421	1 041	121	213	1 027
85 years and over	1 312	362	950	269	753	90	194	631
Under 18 years	84 078	42 520	41 558	27 042	25 885	15 322	15 527	75 056
62 years and over	22 338	8 292	14 046	6 298	10 924	1 965	3 090	15 383
65 years and over	17 538	6 252	11 286	4 753	8 822	1 478	2 436	11 644
Median age	26.6	25.7	27.4	27.9	29.4	20.2	22.8	27.4
DURHAM								
All ages	**95 438**	**44 392**	**51 046**	**27 656**	**30 375**	**16 513**	**20 505**	**78 302**
Under 1 year	1 660	867	793	484	413	373	373	1 615
1 year	1 511	780	731	411	392	366	337	1 643
years	1 443	785	658	412	320	367	335	1 618
years	1 391	730	661	399	349	327	309	1 494
years	1 443	723	720	349	364	371	353	1 536
years	1 493	745	748	399	364	345	382	1 451
years	1 529	745	784	363	398	381	382	1 478
years	1 548	748	800	384	421	364	377	1 457
years	1 529	769	760	403	374	364	383	1 415
years	1 468	765	703	399	355	362	348	1 306
years	1 587	762	825	412	421	348	403	1 353
years	1 584	783	801	430	406	351	392	1 401
years	1 632	823	809	446	428	374	379	1 458
years	1 505	745	760	399	400	345	359	1 438
years	1 673	828	845	448	458	375	385	1 152
years	1 581	788	793	421	433	367	358	1 168
years	1 551	769	782	427	421	340	360	1 150
years	1 692	824	868	464	457	358	411	1 177
years	2 739	1 303	1 436	854	702	446	729	2 003
years	3 071	1 396	1 675	912	834	478	839	1 997
years	2 984	1 384	1 600	939	862	441	735	1 860
years and over	58 824	26 330	32 494	17 501	20 803	8 670	11 576	47 132
der 5 years	7 448	3 885	3 563	2 055	1 838	1 804	1 707	7 906
o 9 years	7 567	3 772	3 795	1 948	1 912	1 816	1 872	7 107
to 14 years	7 981	3 941	4 040	2 135	2 113	1 793	1 918	6 802
to 19 years	10 634	5 080	5 554	3 078	2 847	1 989	2 697	7 495
to 24 years	12 086	5 521	6 565	3 800	3 962	1 686	2 570	7 349
to 29 years	7 134	3 576	3 558	2 451	2 285	1 086	1 246	5 234
to 34 years	4 633	2 232	2 401	1 453	1 434	749	952	5 139
to 39 years	4 348	1 995	2 353	1 281	1 406	690	939	5 265
to 44 years	5 043	2 238	2 805	1 451	1 730	781	1 066	4 810
to 49 years	5 438	2 539	2 899	1 689	1 869	848	1 024	4 720
to 54 years	5 079	2 288	2 791	1 535	1 803	748	985	4 509
o 59 years	4 873	2 177	2 696	1 424	1 750	751	943	3 615
o 64 years	4 386	1 843	2 543	1 210	1 632	628	905	2 790
o 69 years	3 416	1 358	2 058	851	1 319	503	738	2 174
o 74 years	2 398	932	1 466	608	1 037	322	427	1 633
o 79 years	1 422	534	888	365	649	168	237	935
o 84 years	929	280	649	197	477	81	170	512
ears and over	623	201	422	125	312	70	109	307
er 18 years	27 820	13 979	13 841	7 450	7 174	6 478	6 626	25 310
ears and over	11 316	4 340	6 976	2 833	4 747	1 489	2 218	7 235
ears and over	8 788	3 305	5 483	2 146	3 794	1 144	1 681	5 561
ian age	26.4	25.0	27.8	26.7	30.8	22.5	24.0	27.4
FAYETTEVILLE								
All ages	**53 510**	**25 290**	**28 220**	**15 680**	**16 844**	**9 393**	**11 070**	**47 106**
Under 1 year	1 052	536	516	292	314	242	197	1 490
1 year	955	473	482	271	273	192	206	1 359
2 years	880	438	442	219	198	217	242	1 342
3 years	844	427	417	222	234	196	179	1 204
4 years	934	471	463	253	249	216	208	1 185
5 years	1 002	502	500	281	244	211	250	1 209
6 years	1 006	506	500	260	266	242	227	1 143
7 years	1 093	562	531	298	282	259	244	1 031
8 years	1 061	547	514	300	264	237	245	1 063
9 years	1 102	566	536	306	296	258	237	989
10 years	1 205	612	593	338	311	267	276	1 002
11 years	1 212	595	617	319	348	273	261	922
12 years	1 221	593	628	319	337	269	282	912
13 years	1 163	569	594	302	315	263	272	905
14 years	1 208	583	625	331	339	247	272	712
15 years	1 151	550	601	309	342	235	252	738
16 years	1 099	555	544	318	307	235	231	760
17 years	1 070	513	557	303	335	208	213	745
18 years	1 093	467	626	249	328	211	291	725
19 years	1 091	458	633	255	315	199	311	794
20 years	1 249	567	682	329	357	233	316	766
21 years and over	30 819	14 200	16 619	9 606	10 590	4 483	5 858	26 110
Under 5 years	4 665	2 345	2 320	1 257	1 268	1 063	1 032	6 580
5 to 9 years	5 264	2 683	2 581	1 445	1 352	1 207	1 203	5 435
10 to 14 years	6 009	2 952	3 057	1 609	1 650	1 319	1 363	4 453
15 to 19 years	5 504	2 543	2 961	1 434	1 627	1 088	1 298	3 762
20 to 24 years	5 767	2 762	3 005	1 901	1 843	834	1 125	4 272
25 to 29 years	3 406	1 688	1 718	1 171	1 040	499	652	3 544
30 to 34 years	2 795	1 220	1 575	806	953	402	598	3 452
35 to 39 years	3 096	1 368	1 728	870	1 036	485	670	3 564
40 to 44 years	3 433	1 579	1 854	1 089	1 157	475	669	2 910
45 to 49 years	3 343	1 568	1 775	1 089	1 217	473	545	2 403
50 to 54 years	2 813	1 422	1 391	955	898	458	486	1 762
55 to 59 years	2 212	1 050	1 162	700	743	342	413	1 523
60 to 64 years	1 741	761	980	491	665	268	308	1 185
65 to 69 years	1 290	538	752	344	492	194	258	940
70 to 74 years	939	402	537	261	348	140	187	610
75 to 79 years	566	217	349	144	237	70	110	391
80 to 84 years	374	114	260	74	179	39	79	191
85 years and over	293	78	215	40	139	37	74	129
Under 18 years	19 258	9 598	9 660	5 241	5 254	4 267	4 294	18 711
62 years and over	4 416	1 760	2 656	1 127	1 780	626	864	2 972
65 years and over	3 462	1 349	2 113	863	1 395	480	708	2 261
Median age	24.6	23.8	25.5	25.8	28.3	20.1	22.8	23.9

Table 24. Age by Race and Sex, for Areas and Places: 1970—Continued

[For minimum base for derived figures (percent, median, etc.) and meaning of symbols, see text]

Standard Metropolitan Statistical Areas / Places of 50,000 or More (or Central Cities) / Urban Balance / Urbanized Areas / Places of 50,000 or More	1970 population							1960 population
	All races			White		Negro		
	Total	Male	Female	Male	Female	Male	Female	
GREENSBORO								
All ages	144 076	66 422	77 654	47 083	55 611	18 955	21 678	119 574
Under 1 year	2 542	1 335	1 207	899	830	419	367	2 771
1 year	2 483	1 285	1 198	807	789	467	396	2 836
2 years	2 384	1 185	1 199	786	783	390	403	2 909
3 years	2 435	1 230	1 205	793	769	426	430	2 730
4 years	2 427	1 262	1 165	806	748	444	406	2 701
5 years	2 551	1 255	1 296	839	814	410	475	2 645
6 years	2 654	1 375	1 279	916	832	449	441	2 596
7 years	2 655	1 355	1 300	894	879	455	413	2 581
8 years	2 719	1 386	1 333	978	931	403	391	2 400
9 years	2 741	1 383	1 358	947	941	427	411	2 314
10 years	2 855	1 411	1 444	942	959	455	479	2 295
11 years	2 795	1 421	1 374	999	922	414	450	2 205
12 years	2 735	1 394	1 341	980	917	408	417	2 348
13 years	2 778	1 390	1 388	961	959	420	423	2 220
14 years	2 698	1 355	1 343	924	894	422	443	1 723
15 years	2 682	1 358	1 324	963	915	392	404	1 648
16 years	2 640	1 301	1 339	908	926	390	405	1 657
17 years	2 519	1 267	1 252	903	907	361	341	1 793
18 years	3 711	1 430	2 281	878	1 508	546	770	2 382
19 years	4 143	1 415	2 728	765	1 858	644	863	2 439
20 years	3 852	1 308	2 544	716	1 615	584	924	2 109
21 years and over	85 077	38 321	46 756	28 479	34 915	9 629	11 626	70 272
Under 5 years	12 271	6 297	5 974	4 091	3 919	2 146	2 002	13 947
5 to 9 years	13 320	6 754	6 566	4 574	4 397	2 144	2 131	12 536
10 to 14 years	13 861	6 971	6 890	4 806	4 651	2 119	2 212	10 791
15 to 19 years	15 695	6 771	8 924	4 417	6 114	2 333	2 783	9 919
20 to 24 years	15 384	6 027	9 357	3 680	6 358	2 305	2 965	9 262
25 to 29 years	10 616	5 122	5 494	3 767	4 048	1 308	1 401	8 601
30 to 34 years	8 638	4 134	4 504	3 061	3 237	1 033	1 231	9 388
35 to 39 years	8 190	3 908	4 282	2 962	3 125	913	1 135	9 108
40 to 44 years	8 942	4 170	4 772	3 235	3 628	917	1 126	7 964
45 to 49 years	8 512	4 163	4 349	3 273	3 362	878	969	6 836
50 to 54 years	7 182	3 367	3 815	2 587	2 923	770	879	5 704
55 to 59 years	6 077	2 691	3 386	2 083	2 540	601	833	4 888
60 to 64 years	4 934	2 156	2 778	1 608	2 114	544	657	3 660
65 to 69 years	3 908	1 568	2 340	1 140	1 773	425	563	2 798
70 to 74 years	2 825	1 050	1 775	844	1 441	206	333	1 986
75 to 79 years	1 833	673	1 160	520	981	152	178	1 220
80 to 84 years	1 063	353	710	276	573	76	135	602
85 years and over	825	247	578	159	427	85	145	364
Under 18 years	47 293	23 948	23 345	16 245	15 715	7 552	7 495	42 372
62 years and over	13 135	5 033	8 102	3 791	6 345	1 230	1 738	9 166
65 years and over	10 454	3 891	6 563	2 939	5 195	944	1 354	6 970
Median age	25.7	25.4	26.0	27.6	27.9	21.6	22.9	26.9
HIGH POINT								
All ages	63 204	29 547	33 657	23 065	26 095	6 318	7 372	62 063
Under 1 year	1 146	573	573	403	388	163	174	1 513
1 year	1 111	546	565	371	386	170	177	1 502
2 years	1 120	573	547	401	364	171	177	1 464
3 years	1 109	542	567	374	379	166	179	1 481
4 years	1 126	572	554	407	351	161	201	1 410
5 years	1 225	632	593	446	409	180	181	1 385
6 years	1 243	652	591	459	402	190	183	1 257
7 years	1 276	620	656	447	449	163	204	1 329
8 years	1 219	613	606	420	441	191	163	1 203
9 years	1 174	564	610	409	424	152	181	1 178
10 years	1 304	610	694	437	511	170	181	1 178
11 years	1 238	635	603	448	431	184	170	1 146
12 years	1 187	614	573	444	428	167	141	1 300
13 years	1 174	573	601	422	455	150	143	1 209
14 years	1 228	635	593	473	438	160	151	901
15 years	1 193	592	601	445	437	144	157	920
16 years	1 126	554	572	421	413	128	153	881
17 years	1 182	570	612	436	442	129	166	1 001
18 years	1 108	494	614	378	472	112	139	940
19 years	1 115	498	617	381	479	117	134	980
20 years	1 128	460	668	362	500	95	159	928
21 years and over	38 472	17 425	21 047	14 281	17 096	3 055	3 858	36 957
Under 5 years	5 612	2 806	2 806	1 956	1 868	831	908	7 370
5 to 9 years	6 137	3 081	3 056	2 181	2 125	876	912	6 352
10 to 14 years	6 131	3 067	3 064	2 224	2 263	831	786	5 734
15 to 19 years	5 724	2 708	3 016	2 061	2 243	630	749	4 722
20 to 24 years	5 152	2 310	2 842	1 766	2 138	515	676	4 420
25 to 29 years	4 265	2 092	2 173	1 636	1 640	445	522	4 281
30 to 34 years	3 633	1 790	1 843	1 424	1 425	357	409	4 523
35 to 39 years	3 340	1 616	1 724	1 299	1 361	306	354	4 367
40 to 44 years	3 771	1 773	1 998	1 500	1 629	267	360	3 977
45 to 49 years	3 878	1 759	2 119	1 505	1 731	247	374	3 868
50 to 54 years	3 401	1 566	1 835	1 321	1 539	238	292	3 637
55 to 59 years	3 292	1 511	1 781	1 285	1 506	224	273	2 871
60 to 64 years	2 921	1 255	1 666	1 091	1 418	162	243	2 062
65 to 69 years	2 329	981	1 348	812	1 120	166	225	1 570
70 to 74 years	1 562	574	988	464	826	108	158	1 079
75 to 79 years	1 054	364	690	305	622	59	66	675
80 to 84 years	578	163	415	133	373	29	41	371
85 years and over	424	131	293	102	268	27	24	184
Under 18 years	21 381	10 670	10 711	7 663	7 548	2 939	3 082	22 258
62 years and over	7 600	2 900	4 700	2 414	4 021	476	666	5 116
65 years and over	5 947	2 213	3 734	1 816	3 209	389	514	3 879
Median age	28.3	26.9	29.7	29.1	32.7	19.9	22.4	27.8
RALEIGH								
All ages	121 577	59 628	61 949	46 064	47 115	13 077	14 517	93 931
Under 1 year	1 943	971	972	757	726	201	239	1 946
1 year	1 922	996	926	724	694	260	223	1 958
2 years	1 806	909	897	659	644	239	250	1 855
3 years	1 726	870	856	620	618	244	229	1 838
4 years	1 821	969	852	697	606	267	240	1 852
5 years	1 893	980	913	714	677	260	229	1 766
6 years	2 001	1 031	970	755	701	272	264	1 780
7 years	2 110	1 080	1 030	777	735	299	291	1 800
8 years	2 070	1 044	1 026	768	760	272	264	1 660
9 years	2 103	1 078	1 025	791	757	284	265	1 624
10 years	2 093	1 040	1 053	749	726	287	324	1 561
11 years	2 043	992	1 051	728	772	259	275	1 587
12 years	2 119	1 113	1 006	796	736	316	267	1 615
13 years	2 046	1 044	1 002	758	742	282	258	1 529
14 years	2 016	1 012	1 004	737	717	273	286	1 233
15 years	1 993	996	997	729	733	265	260	1 211
16 years	1 998	962	1 036	701	755	259	279	1 230
17 years	2 017	1 016	1 001	734	738	279	260	1 244
18 years	3 627	1 902	1 725	1 559	1 296	339	425	2 062
19 years	4 358	2 320	2 038	1 935	1 531	371	496	2 379
20 years	3 965	2 196	1 769	1 835	1 294	347	469	2 171
21 years and over	73 907	35 107	38 800	27 541	30 157	7 202	8 424	58 030
Under 5 years	9 218	4 715	4 503	3 457	3 288	1 211	1 181	9 449
5 to 9 years	10 177	5 213	4 964	3 805	3 630	1 387	1 313	8 630
10 to 14 years	10 317	5 201	5 116	3 768	3 693	1 417	1 410	7 525
15 to 19 years	13 993	7 196	6 797	5 658	5 053	1 513	1 720	8 126
20 to 24 years	15 778	8 338	7 440	6 650	5 690	1 596	1 708	9 065
25 to 29 years	10 034	5 135	4 899	4 077	3 946	946	888	7 446
30 to 34 years	7 230	3 683	3 547	2 902	2 780	700	731	7 120
35 to 39 years	6 676	3 267	3 409	2 602	2 637	625	748	6 949
40 to 44 years	7 075	3 344	3 731	2 685	2 876	640	842	6 109
45 to 49 years	7 032	3 396	3 636	2 745	2 902	642	724	5 457
50 to 54 years	5 895	2 778	3 117	2 195	2 395	580	717	4 761
55 to 59 years	5 049	2 334	2 715	1 763	2 043	568	665	4 054
60 to 64 years	4 172	1 799	2 373	1 380	1 807	417	556	3 010
65 to 69 years	3 340	1 292	2 048	949	1 537	336	509	2 450
70 to 74 years	2 420	883	1 537	638	1 175	242	360	1 774
75 to 79 years	1 570	535	1 035	421	827	114	208	1 140
80 to 84 years	951	315	636	236	501	74	131	544
85 years and over	650	204	446	133	335	69	106	322
Under 18 years	35 720	18 103	17 617	13 194	12 837	4 818	4 703	29 289
62 years and over	11 245	4 197	7 048	3 130	5 364	1 049	1 664	8 036
65 years and over	8 931	3 229	5 702	2 377	4 375	835	1 314	6 230
Median age	25.7	24.5	27.2	24.8	27.8	23.2	24.8	27.8
WINSTON-SALEM								
All ages	132 913	61 661	71 252	40 876	46 178	20 626	24 907	111 135
Under 1 year	2 219	1 136	1 083	677	623	450	458	2 630
1 year	2 158	1 084	1 074	625	630	452	442	2 680
2 years	2 119	1 036	1 083	606	605	428	475	2 582
3 years	2 096	1 064	1 032	615	606	444	420	2 490
4 years	2 193	1 119	1 074	664	630	454	442	2 523
5 years	2 262	1 109	1 153	673	680	432	468	2 448
6 years	2 546	1 270	1 276	769	753	498	519	2 330
7 years	2 603	1 312	1 291	783	778	527	511	2 267
8 years	2 543	1 270	1 273	744	754	524	515	2 221
9 years	2 550	1 277	1 273	772	736	504	535	2 171
10 years	2 734	1 353	1 381	793	785	555	594	2 164
11 years	2 621	1 295	1 326	778	787	515	539	2 188
12 years	2 644	1 311	1 333	808	775	501	554	2 197
13 years	2 636	1 304	1 332	777	754	524	578	2 099
14 years	2 670	1 345	1 325	823	789	518	533	1 705
15 years	2 590	1 345	1 245	841	729	497	513	1 630
16 years	2 409	1 177	1 232	726	715	449	516	1 586
17 years	2 325	1 146	1 179	704	710	442	466	1 670
18 years	2 940	1 356	1 584	855	976	501	606	1 881
19 years	2 856	1 362	1 494	900	966	460	526	1 899
20 years	2 761	1 218	1 543	833	957	381	581	1 818
21 years and over	80 438	35 772	44 666	25 110	30 440	10 570	14 116	65 956
Under 5 years	10 785	5 439	5 346	3 187	3 094	2 228	2 237	12 905
5 to 9 years	12 504	6 238	6 266	3 741	3 701	2 485	2 548	11 437
10 to 14 years	13 305	6 608	6 697	3 979	3 890	2 613	2 798	10 353
15 to 19 years	13 120	6 386	6 734	4 026	4 096	2 349	2 627	8 666
20 to 24 years	12 545	5 523	7 022	3 897	4 650	1 608	2 347	8 439
25 to 29 years	9 102	4 352	4 750	3 090	3 233	1 248	1 500	7 783
30 to 34 years	7 388	3 495	3 893	2 482	2 554	997	1 320	8 126
35 to 39 years	7 382	3 377	4 005	2 366	2 694	999	1 296	7 847
40 to 44 years	8 133	3 813	4 320	2 750	2 985	1 058	1 327	6 815
45 to 49 years	8 089	3 744	4 345	2 773	3 089	964	1 248	6 467
50 to 54 years	7 029	3 226	3 803	2 314	2 625	911	1 172	5 722
55 to 59 years	6 315	2 832	3 483	1 897	2 255	927	1 227	5 335
60 to 64 years	5 463	2 254	3 209	1 500	2 165	749	1 039	4 087
65 to 69 years	4 637	1 830	2 807	1 149	1 831	677	973	3 176
70 to 74 years	3 325	1 260	2 065	814	1 439	443	623	1 952
75 to 79 years	2 003	706	1 297	490	969	215	327	1 127
80 to 84 years	1 055	363	692	277	532	84	159	559
85 years and over	733	215	518	144	376	71	139	339
Under 18 years	43 918	21 953	21 965	13 178	12 839	8 714	9 078	39 581
62 years and over	15 012	5 741	9 271	3 785	6 430	1 943	2 827	9 605
65 years and over	11 753	4 374	7 379	2 874	5 147	1 490	2 221	7 153
Median age	27.3	25.7	28.7	27.6	30.8	22.0	24.8	27.4

Table 25. Household Relationship and Type of Family by Race, for Areas and Places: 1970

[For minimum base for derived figures (percent, median, etc.) and meaning of symbols, see text]

Standard Metropolitan Statistical Areas / Places of 50,000 or More (or Central Cities) / Urban Balance / Urbanized Areas / Places of 50,000 or More	Standard metropolitan statistical areas											
	Asheville			Charlotte			Durham			Fayetteville		
	Total	Asheville	Urban balance	Total	Charlotte	Urban balance	Total	Durham	Urban balance	Total	Fayetteville	Urban balance
RELATIONSHIP TO HEAD OF HOUSEHOLD												
Total, all persons	**145 056**	**57 681**	**17 974**	**409 370**	**241 178**	**55 134**	**190 388**	**95 438**	**34 335**	**212 042**	**53 510**	**107 860**
In households	**141 382**	**56 277**	**17 387**	**400 818**	**236 605**	**52 772**	**174 195**	**87 667**	**26 719**	**179 698**	**51 697**	**78 163**
Head	47 248	20 061	5 809	125 436	76 992	15 563	57 465	30 097	9 370	52 000	16 097	21 915
14 to 24 years	2 856	1 058	372	10 479	7 343	947	6 915	3 140	1 892	9 023	2 050	4 911
25 to 34 years	8 128	2 893	1 062	28 680	17 885	3 930	12 891	5 881	2 680	14 232	3 097	7 405
35 to 44 years	8 315	3 172	1 079	26 924	15 426	4 008	10 065	4 799	1 571	11 920	3 454	5 413
45 to 64 years	17 719	7 764	2 144	42 895	25 919	5 196	19 025	11 018	2 275	13 018	5 630	3 585
65 years and over	10 230	5 174	1 152	16 458	10 419	1 482	8 569	5 259	952	3 807	1 866	601
Primary individual: Male	2 227	1 159	223	7 249	5 314	592	4 525	2 249	1 180	2 717	1 073	973
Female	5 910	3 601	633	13 590	10 320	1 129	7 252	4 681	1 327	3 190	1 746	689
Family head: Male	34 645	12 759	4 481	92 136	51 979	12 840	39 387	18 728	6 185	39 870	10 732	18 145
Female	4 466	2 542	472	12 461	9 379	1 002	6 301	4 439	678	6 223	2 546	2 108
Wife of head	33 622	12 345	4 356	89 701	50 400	12 623	38 315	18 122	6 074	38 885	10 359	17 846
Child of head	50 960	19 074	6 298	158 326	90 669	22 081	62 718	30 509	8 881	77 453	20 786	34 953
Other relative of head	8 003	3 843	785	21 149	13 435	2 079	10 188	6 161	885	8 620	3 322	2 349
Not related to head	1 549	954	139	6 206	5 109	426	5 509	2 778	1 509	2 740	1 133	1 100
In group quarters	**3 674**	**1 404**	**587**	**8 552**	**4 573**	**2 362**	**16 193**	**7 771**	**7 616**	**32 344**	**1 813**	**29 697**
Inmate of institution	2 226	731	528	2 200	1 194	153	1 219	568	37	1 456	914	246
Other	1 448	673	59	6 352	3 379	2 209	14 974	7 203	7 579	30 888	899	29 451
Persons per household	2.99	2.81	2.99	3.20	3.07	3.39	3.03	2.91	2.85	3.46	3.21	3.57
White, all persons	**131 877**	**47 038**	**16 956**	**313 413**	**167 287**	**49 914**	**136 155**	**58 031**	**30 253**	**155 901**	**32 524**	**86 149**
In households	**128 818**	**45 820**	**16 442**	**306 884**	**164 248**	**47 615**	**123 319**	**53 093**	**22 855**	**131 329**	**31 877**	**63 026**
Head	43 342	16 794	5 537	99 958	56 582	14 245	42 981	19 680	8 263	39 867	10 759	18 169
14 to 24 years	2 681	910	364	8 011	5 167	894	5 759	2 198	1 801	7 605	1 605	4 207
25 to 34 years	7 644	2 496	1 029	22 905	13 113	3 700	10 233	3 965	2 436	10 879	2 028	5 836
35 to 44 years	7 710	2 678	1 022	21 732	11 219	3 789	7 417	2 966	1 370	9 143	2 171	4 569
45 to 64 years	16 139	6 438	2 027	34 190	19 190	4 616	13 506	7 097	1 872	9 615	3 733	3 091
65 years and over	9 168	4 272	1 095	13 120	7 893	1 246	6 066	3 454	784	2 625	1 222	466
Primary individual: Male	1 880	874	203	5 235	3 641	484	3 397	1 386	1 095	2 007	707	810
Female	5 262	3 030	608	10 920	8 044	969	5 479	3 178	1 183	2 396	1 222	568
Family head: Male	32 613	11 138	4 296	76 948	40 265	12 086	31 115	13 346	5 569	31 774	7 753	15 135
Female	3 587	1 752	430	6 855	4 632	706	2 990	1 770	416	3 690	1 077	1 656
Wife of head	31 700	10 809	4 185	75 485	39 440	11 915	30 463	13 031	5 484	30 834	7 518	14 715
Child of head	46 182	15 126	5 926	116 250	58 787	19 770	41 331	16 484	7 335	54 335	11 590	27 598
Other relative of head	6 428	2 472	675	11 014	6 053	1 357	4 633	2 371	431	4 458	1 393	1 673
Not related to head	1 166	619	119	4 177	3 386	328	3 911	1 527	1 342	1 835	617	871
In group quarters	**3 059**	**1 218**	**514**	**6 529**	**3 039**	**2 299**	**12 836**	**4 938**	**7 398**	**24 572**	**647**	**23 123**
Inmate of institution	1 820	662	459	1 469	824	122	834	444	14	974	537	159
Other	1 239	556	55	5 060	2 215	2 177	12 002	4 494	7 384	23 598	110	22 964
Persons per household	2.97	2.73	2.97	3.07	2.90	3.34	2.87	2.70	2.77	3.29	2.96	3.47
Negro, all persons	**12 828**	**10 509**	**986**	**94 624**	**72 972**	**5 099**	**53 404**	**37 018**	**3 809**	**50 612**	**20 463**	**17 754**
In households	**12 258**	**10 332**	**914**	**92 653**	**71 465**	**5 054**	**50 140**	**34 230**	**3 637**	**43 689**	**19 313**	**12 009**
Head	3 827	3 243	261	25 098	20 144	1 290	14 248	10 301	1 030	11 099	5 215	3 068
14 to 24 years	167	146	8	2 407	2 130	51	1 126	926	79	1 258	423	596
25 to 34 years	467	391	32	5 637	4 683	220	2 552	1 873	194	3 047	1 039	1 354
35 to 44 years	586	488	56	5 116	4 148	214	2 597	1 806	190	2 496	1 243	673
45 to 64 years	1 562	1 318	114	8 629	6 682	571	5 490	3 903	400	3 178	1 868	356
65 years and over	1 045	900	51	3 309	2 501	234	2 483	1 793	167	1 120	642	89
Primary individual: Male	339	283	20	1 977	1 646	107	1 086	837	73	675	356	147
Female	642	569	24	2 646	2 257	158	1 757	1 493	142	743	511	97
Family head: Male	1 989	1 608	178	14 904	11 523	732	8 116	5 315	559	7 351	2 911	2 488
Female	857	783	39	5 571	4 718	293	3 289	2 656	256	2 330	1 437	336
Wife of head	1 859	1 507	162	13 926	10 772	678	7 688	5 023	525	6 923	2 731	2 346
Child of head	4 658	3 901	363	41 609	31 563	2 276	21 168	13 928	1 485	20 991	8 982	5 921
Other relative of head	1 550	1 356	109	10 033	7 301	713	5 499	3 764	450	3 872	1 890	507
Not related to head	364	325	19	1 987	1 685	97	1 537	1 214	147	804	495	167
In group quarters	**570**	**177**	**72**	**1 971**	**1 507**	**45**	**3 264**	**2 788**	**172**	**6 923**	**1 150**	**5 745**
Inmate of institution	397	65	68	722	364	30	379	120	22	462	362	85
Other	173	112	4	1 249	1 143	15	2 885	2 668	150	6 461	788	5 660
Persons per household	3.20	3.19	3.50	3.69	3.55	3.92	3.52	3.32	3.53	3.94	3.70	3.91
FAMILIES BY NUMBER OF OWN CHILDREN UNDER 18 YEARS												
Total, all families	**39 111**	**15 301**	**4 953**	**104 597**	**61 358**	**13 842**	**45 688**	**23 167**	**6 863**	**46 093**	**13 278**	**20 253**
With own children under 18 years	19 939	7 174	2 620	62 300	35 598	9 079	24 670	11 685	3 858	29 968	7 699	14 235
With own children under 6 years	9 116	3 078	1 231	29 619	17 186	4 328	12 197	5 561	2 087	16 364	3 500	8 535
Total, husband-wife families	**33 622**	**12 345**	**4 356**	**89 701**	**50 400**	**12 623**	**38 315**	**18 122**	**6 074**	**38 885**	**10 359**	**17 846**
With own children under 18 years	17 718	5 967	2 343	54 394	29 554	8 446	20 906	9 050	3 396	24 933	5 845	12 272
With own children under 6 years	8 449	2 703	1 141	26 866	15 023	4 106	10 807	4 533	1 948	14 265	2 778	7 662
Total, families with female head	**4 466**	**2 542**	**472**	**12 461**	**9 379**	**1 002**	**6 301**	**4 439**	**678**	**6 223**	**2 546**	**2 108**
With own children under 18 years	1 922	1 091	231	7 065	5 486	553	3 445	2 462	425	4 575	1 698	1 776
With own children under 6 years	591	348	77	2 516	2 000	199	1 307	986	131	1 945	678	806
White, all families	**36 200**	**12 890**	**4 726**	**83 803**	**44 897**	**12 792**	**34 105**	**15 116**	**5 985**	**35 464**	**8 830**	**16 791**
With own children under 18 years	18 534	6 009	2 510	49 420	25 331	8 485	18 101	7 208	3 350	22 705	4 856	11 602
With own children under 6 years	8 502	2 562	1 189	23 037	11 935	4 032	8 972	3 296	1 838	12 242	2 155	6 703
White, husband-wife families	**31 718**	**10 824**	**4 187**	**75 502**	**39 436**	**11 929**	**30 484**	**13 040**	**5 493**	**31 149**	**7 561**	**14 911**
With own children under 18 years	16 785	5 229	2 258	45 466	22 679	8 036	16 451	6 291	3 065	19 611	4 105	10 050
With own children under 6 years	8 005	2 343	1 105	21 900	11 170	3 892	8 491	3 018	1 779	11 007	1 894	6 042
White, families with female head	**3 587**	**1 752**	**430**	**6 855**	**4 632**	**706**	**2 990**	**1 770**	**416**	**3 690**	**1 077**	**1 656**
With own children under 18 years	1 490	697	211	3 498	2 382	394	1 476	835	262	2 796	672	1 412
With own children under 6 years	433	202	71	1 029	700	124	440	262	55	1 142	244	614
Negro, all families	**2 846**	**2 391**	**217**	**20 475**	**16 241**	**1 025**	**11 405**	**7 971**	**815**	**9 681**	**4 348**	**2 824**
With own children under 18 years	1 368	1 150	105	12 673	10 130	575	6 468	4 436	470	6 553	2 775	2 157
With own children under 6 years	595	509	39	6 446	5 161	284	3 151	2 237	217	3 718	1 314	1 543
Negro, husband-wife families	**1 864**	**1 509**	**163**	**13 918**	**10 774**	**673**	**7 678**	**5 016**	**524**	**7 024**	**2 735**	**2 433**
With own children under 18 years	908	727	81	8 740	6 750	394	4 369	2 728	297	4 793	1 701	1 848
With own children under 6 years	431	355	34	4 837	3 767	203	2 245	1 489	138	2 929	859	1 374
Negro, families with female head	**857**	**783**	**39**	**5 571**	**4 718**	**293**	**3 289**	**2 656**	**256**	**2 330**	**1 437**	**336**
With own children under 18 years	420	390	19	3 550	3 092	157	1 955	1 617	159	1 622	1 001	277
With own children under 6 years	152	144	5	1 481	1 296	74	864	722	75	734	428	153

Table 25. Household Relationship and Type of Family by Race, for Areas and Places: 1970—Continued

[For minimum base for derived figures (percent, median, etc.) and meaning of symbols, see text]

SMSA's Places of 50,000 or More (or Central Cities) Urban Balance Urbanized Areas Places of 50,000 or More	Standard metropolitan statistical areas—Con.										Urbanized areas		
	Greensboro–Winston-Salem–High Point					Raleigh			Wilmington				
	Total	Greensboro	High Point (part) [1]	Winston-Salem	Urban balance	Total	Raleigh	Urban balance	Total	Wilmington	Urban balance	Asheville	Charlotte	Durham
RELATIONSHIP TO HEAD OF HOUSEHOLD														
Total, all persons	**603 895**	**144 076**	**63 204**	**132 913**	**50 393**	**228 453**	**121 577**	**37 436**	**107 219**	**46 169**	**11 476**	**72 451**	**279 530**	**100 764**
In households	**586 650**	**135 183**	**61 698**	**127 552**	**50 142**	**213 511**	**107 771**	**36 770**	**105 991**	**45 896**	**10 874**	**70 460**	**274 904**	**92 988**
Head	187 318	43 696	19 780	42 634	15 968	67 533	36 524	10 685	33 581	15 639	3 242	24 723	87 881	31 672
14 to 24 years	14 687	3 980	1 508	3 648	1 259	6 722	4 325	727	2 711	1 347	170	1 381	7 981	3 235
25 to 34 years	38 320	9 482	3 736	8 289	3 405	15 934	8 322	2 920	6 444	2 577	672	3 792	20 978	6 286
35 to 44 years	38 776	8 938	3 636	8 131	3 575	14 015	6 938	2 944	6 204	2 420	828	4 073	18 653	5 211
45 to 64 years	66 972	15 212	7 432	15 379	5 793	22 102	11 902	3 182	12 644	6 218	1 270	9 467	29 279	11 551
65 years and over	28 563	6 084	3 468	7 187	1 936	8 760	5 037	912	5 578	3 077	302	6 010	10 990	5 389
Primary individual: Male	9 641	2 640	870	3 126	571	4 172	2 938	297	1 982	1 076	88	1 344	5 663	2 305
Female	20 315	5 621	2 525	6 337	1 379	7 524	5 363	636	3 709	2 485	188	4 041	10 743	4 768
Family head: Male	139 136	30 752	14 124	27 299	12 780	49 602	24 373	9 028	24 155	9 662	2 779	16 411	61 660	20 088
Female	18 226	4 683	2 261	5 872	1 238	6 235	3 850	724	3 735	2 416	187	2 927	9 815	4 511
Wife of head	135 492	29 911	13 714	26 398	12 512	48 399	23 768	8 880	23 410	9 284	2 714	15 898	59 967	19 458
Child of head	224 319	51 665	23 417	47 517	18 897	82 175	38 554	15 593	40 740	16 691	4 390	24 278	107 246	32 682
Other relative of head	31 111	7 083	3 766	8 322	2 264	10 731	5 223	1 318	6 651	3 307	421	4 493	14 463	6 362
Not related to head	8 410	2 828	1 021	2 681	501	4 673	3 702	294	1 609	975	107	1 068	5 347	2 814
In group quarters	**17 245**	**8 893**	**1 506**	**5 361**	**251**	**14 942**	**13 806**	**666**	**1 228**	**273**	**602**	**1 991**	**4 626**	**7 776**
Inmate of institution	3 620	1 013	425	1 008	144	5 895	4 934	579	484	117	199	1 259	1 229	572
Other	13 625	7 880	1 081	4 353	107	9 047	8 872	87	744	156	403	732	3 397	7 204
Persons per household	3.13	3.09	3.12	2.99	3.14	3.16	2.95	3.44	3.16	2.93	3.35	2.85	3.13	2.94
White, all persons	**483 727**	**102 694**	**49 160**	**87 054**	**47 815**	**176 754**	**93 179**	**33 119**	**80 731**	**30 115**	**10 980**	**60 932**	**204 700**	**62 904**
In households	**471 830**	**97 523**	**47 781**	**82 832**	**47 576**	**165 992**	**83 148**	**32 676**	**79 775**	**29 900**	**10 533**	**59 200**	**201 619**	**57 961**
Head	154 512	32 870	16 127	28 924	15 273	55 061	29 302	9 644	26 347	10 824	3 144	21 230	67 249	21 128
14 to 24 years	11 868	2 817	1 155	2 590	1 206	5 795	3 677	677	2 312	1 057	164	1 226	5 799	2 290
25 to 34 years	31 644	6 990	2 896	5 689	3 288	13 492	6 835	2 761	5 428	1 931	663	3 364	16 165	4 355
35 to 44 years	32 440	6 738	2 945	5 546	3 453	11 602	5 577	2 719	4 967	1 622	812	3 534	14 410	3 358
45 to 64 years	55 234	11 591	6 233	10 377	5 507	17 501	9 392	2 765	9 428	4 037	1 219	8 041	22 452	7 564
65 years and over	23 326	4 734	2 898	4 722	1 819	6 671	3 821	722	4 212	2 177	286	5 065	8 423	3 561
Primary individual: Male	6 666	1 658	640	1 701	510	3 239	2 306	256	1 392	631	76	1 045	3 966	1 436
Female	16 219	4 439	2 115	4 202	1 304	6 292	4 470	540	2 771	1 719	181	3 450	8 457	3 250
Family head: Male	120 513	24 230	11 949	20 559	12 360	41 936	20 386	8 351	20 199	7 366	2 712	14 633	49 800	14 609
Female	11 114	2 543	1 423	2 462	1 099	3 594	2 140	497	1 985	1 108	175	2 102	5 026	1 833
Wife of head	118 047	23 773	11 659	20 156	12 101	41 175	20 014	8 246	19 687	7 151	2 648	14 214	48 858	14 275
Child of head	174 883	35 598	17 087	28 843	17 842	61 032	28 508	13 704	29 291	9 989	4 252	20 015	74 936	18 490
Other relative of head	19 218	3 653	2 315	3 464	1 951	5 419	2 606	846	3 422	1 402	387	3 027	6 968	2 516
Not related to head	5 170	1 629	593	1 445	409	3 305	2 718	236	1 028	534	102	714	3 608	1 552
In group quarters	**11 897**	**5 171**	**1 379**	**4 222**	**239**	**10 762**	**10 031**	**443**	**956**	**215**	**447**	**1 732**	**3 081**	**4 943**
Inmate of institution	2 872	773	404	842	135	3 546	2 916	378	333	88	99	1 121	848	448
Other	9 025	4 398	975	3 380	104	7 216	7 115	65	623	127	348	611	2 233	4 495
Persons per household	3.05	2.97	2.96	2.86	3.12	3.01	2.84	3.39	3.03	2.76	3.35	2.79	3.00	2.74
Negro, all persons	**118 300**	**40 633**	**13 690**	**45 533**	**2 491**	**50 562**	**27 594**	**4 214**	**25 888**	**15 833**	**456**	**11 361**	**73 819**	**37 463**
In households	**112 984**	**36 925**	**13 568**	**44 403**	**2 479**	**46 502**	**23 932**	**3 997**	**25 641**	**15 775**	**319**	**11 112**	**72 302**	**34 675**
Head	32 303	10 623	3 562	13 613	676	12 160	6 987	1 019	7 133	4 758	95	3 463	20 344	10 426
14 to 24 years	2 739	1 138	327	1 044	48	889	612	50	393	286	5	153	2 134	929
25 to 34 years	6 515	2 416	824	2 564	108	2 300	1 368	154	970	622	8	421	4 716	1 887
35 to 44 years	6 226	2 150	673	2 566	119	2 344	1 310	216	1 220	787	16	532	4 181	1 825
45 to 64 years	11 620	3 579	1 177	4 978	284	4 558	2 489	411	3 196	2 170	50	1 416	6 772	3 969
65 years and over	5 203	1 340	561	2 461	117	2 069	1 208	188	1 354	893	16	941	2 541	1 816
Primary individual: Male	2 940	967	227	1 413	60	864	567	40	580	438	12	297	1 669	843
Female	4 044	1 169	401	2 122	73	1 216	880	96	935	764	7	588	2 267	1 508
Family head: Male	18 257	6 364	2 106	6 679	407	7 457	3 840	657	3 883	2 259	64	1 761	11 651	5 410
Female	7 062	2 123	828	3 399	136	2 623	1 700	226	1 735	1 297	12	817	4 757	2 665
Wife of head	17 068	5 997	1 986	6 176	384	6 990	3 595	615	3 619	2 089	61	1 647	10 893	5 114
Child of head	48 708	15 759	6 185	18 561	1 022	20 831	9 878	1 838	11 206	6 608	129	4 209	31 960	14 091
Other relative of head	11 748	3 377	1 430	4 834	305	5 248	2 580	469	3 139	1 887	31	1 450	7 405	3 819
Not related to head	3 157	1 169	405	1 219	92	1 273	892	56	544	433	3	343	1 700	1 225
In group quarters	**5 316**	**3 708**	**122**	**1 130**	**12**	**4 060**	**3 662**	**217**	**247**	**58**	**137**	**249**	**1 517**	**2 788**
Inmate of institution	744	240	21	166	9	2 292	1 966	197	141	29	96	133	374	120
Other	4 572	3 468	101	964	3	1 768	1 696	20	106	29	41	116	1 143	2 668
Persons per household	3.50	3.48	3.81	3.26	3.67	3.82	3.43	3.92	3.59	3.32	3.36	3.21	3.55	3.33
FAMILIES BY NUMBER OF OWN CHILDREN UNDER 18 YEARS														
Total, all families	**157 362**	**35 435**	**16 385**	**33 171**	**14 018**	**55 837**	**28 223**	**9 752**	**27 890**	**12 078**	**2 966**	**19 338**	**71 475**	**24 599**
With own children under 18 years	88 904	20 507	8 874	17 973	7 999	32 794	15 742	6 531	15 477	6 259	1 831	9 359	42 666	12 620
With own children under 6 years	40 916	9 680	4 265	8 142	3 622	15 779	7 502	3 119	7 384	2 887	790	4 110	20 574	6 012
Total, husband-wife families	**135 492**	**29 911**	**13 714**	**26 398**	**12 512**	**48 399**	**23 768**	**8 880**	**23 410**	**9 284**	**2 714**	**15 898**	**59 967**	**19 458**
With own children under 18 years	78 130	17 573	7 561	14 469	7 280	29 057	13 471	6 064	13 185	4 769	1 703	7 918	36 294	9 934
With own children under 6 years	37 238	8 681	3 775	6 836	3 391	14 539	6 699	2 991	6 588	2 347	757	3 657	18 294	4 974
Total, families with female head	**18 226**	**4 683**	**2 261**	**5 872**	**1 238**	**6 235**	**3 850**	**724**	**3 735**	**2 416**	**187**	**2 927**	**9 815**	**4 511**
With own children under 18 years	9 602	2 615	1 182	3 223	635	3 320	2 072	401	2 015	1 349	103	1 283	5 772	2 505
With own children under 6 years	3 395	923	452	1 233	210	1 144	753	118	713	501	28	414	2 104	994
White, all families	**131 627**	**26 773**	**13 372**	**23 021**	**13 459**	**45 530**	**22 526**	**8 848**	**22 184**	**8 474**	**2 887**	**16 735**	**54 826**	**16 442**
With own children under 18 years	73 805	15 280	7 009	12 200	7 697	26 777	12 581	6 003	12 260	4 249	1 788	8 099	32 286	8 090
With own children under 6 years	33 261	6 914	3 212	5 377	3 462	12 813	5 903	2 877	5 904	1 997	774	3 559	15 273	3 731
White, husband-wife families	**118 076**	**23 767**	**11 660**	**20 160**	**12 116**	**41 209**	**20 033**	**8 245**	**19 735**	**7 159**	**2 650**	**14 232**	**48 866**	**14 284**
With own children under 18 years	67 702	13 787	6 247	10 957	7 056	24 681	11 362	5 667	11 104	3 633	1 665	7 108	29 335	7 129
With own children under 6 years	31 566	6 511	2 985	5 029	3 268	12 226	5 546	2 793	5 558	1 800	742	3 268	14 404	3 444
White, families with female head	**11 114**	**2 543**	**1 423**	**2 462**	**1 099**	**3 594**	**2 140**	**497**	**1 985**	**1 108**	**175**	**2 102**	**5 026**	**1 833**
With own children under 18 years	5 359	1 332	667	1 140	565	1 846	1 104	283	1 000	548	99	871	2 642	873
With own children under 6 years	1 549	369	209	330	177	534	332	77	307	179	27	262	792	270
Negro, all families	**25 319**	**8 487**	**2 934**	**10 078**	**543**	**10 080**	**5 540**	**883**	**5 618**	**3 556**	**76**	**2 578**	**16 408**	**8 075**
With own children under 18 years	14 817	5 104	1 809	5 728	289	5 881	3 069	511	3 155	1 973	40	1 241	10 228	4 487
With own children under 6 years	7 476	2 691	1 018	2 733	149	2 873	1 527	235	1 440	867	14	541	5 200	2 251
Negro, husband-wife families	**17 066**	**5 994**	**1 988**	**6 179**	**383**	**6 988**	**3 592**	**615**	**3 606**	**2 088**	**61**	**1 650**	**10 893**	**5 106**
With own children under 18 years	10 182	3 673	1 268	3 474	213	4 250	2 021	381	2 033	1 109	35	796	6 821	2 772
With own children under 6 years	5 509	2 096	760	1 780	113	2 223	1 083	191	996	528	13	382	3 794	1 502
Negro, families with female head	**7 062**	**2 123**	**828**	**3 399**	**136**	**2 623**	**1 700**	**226**	**1 735**	**1 297**	**12**	**817**	**4 757**	**2 665**
With own children under 18 years	4 211	1 274	506	2 077	68	1 464	964	117	1 002	791	4	407	3 116	1 622
With own children under 6 years	1 832	553	239	899	32	607	419	41	400	318	1	149	1 307	722

[1] Data relate to the part of the city within the SMSA.

Table 25. Household Relationship and Type of Family by Race, for Areas and Places: 1970—Continued

[For minimum base for derived figures (percent, median, etc.) and meaning of symbols, see text]

Standard Metropolitan Statistical Areas / Places of 50,000 or More (or Central Cities) / Urban Balance / Urbanized Areas / Places of 50,000 or More	Urbanized areas—Con.						Places							
	Fayetteville	Greensboro	High Point	Raleigh	Wilmington	Winston-Salem	Asheville	Charlotte	Durham	Fayetteville	Greensboro	High Point	Raleigh	Winston-Salem
RELATIONSHIP TO HEAD OF HOUSEHOLD														
Total, all persons	161 370	152 252	93 547	152 289	57 645	142 584	57 681	241 178	95 438	53 510	144 076	63 204	121 577	132 913
In households	129 860	143 356	91 574	138 036	56 770	137 222	56 277	236 605	87 667	51 697	135 183	61 698	107 771	127 552
Head	38 012	46 237	29 140	45 186	18 881	45 561	20 061	76 992	30 097	16 097	43 696	19 780	36 524	42 634
14 to 24 years	6 961	4 167	2 254	4 916	1 517	3 837	1 058	7 343	3 140	2 050	3 980	1 508	4 325	3 648
25 to 34 years	10 502	9 998	5 591	10 867	3 249	9 062	2 893	17 885	5 881	3 097	9 482	3 736	8 322	8 289
35 to 44 years	8 867	9 504	5 616	9 489	3 248	8 932	3 172	15 426	4 799	3 454	8 938	3 636	6 938	8 131
45 to 64 years	9 215	16 156	10 912	14 346	7 488	16 325	7 764	25 919	11 018	5 630	15 212	7 432	11 902	15 379
65 years and over	2 467	6 412	4 767	5 568	3 379	7 405	5 174	10 419	5 259	1 866	6 084	3 468	5 037	7 187
Primary individual: Male	2 046	2 759	1 235	3 167	1 164	3 203	1 159	5 314	2 249	1 073	2 640	870	2 938	3 126
Female	2 435	5 814	3 366	5 759	2 673	6 493	3 601	10 320	4 681	1 746	5 621	2 525	5 363	6 337
Family head: Male	28 877	32 801	21 481	31 989	12 441	29 860	12 759	51 979	18 728	10 732	30 752	14 124	24 373	27 299
Female	4 654	4 863	3 058	4 271	2 603	6 005	2 542	9 379	4 439	2 546	4 683	2 261	3 850	5 872
Wife of head	28 205	31 918	20 875	31 279	11 998	28 925	12 345	50 400	18 122	10 359	29 911	13 714	23 768	26 398
Child of head	55 739	54 813	34 760	51 576	21 081	51 355	19 074	90 669	30 509	20 786	51 665	23 417	38 554	47 517
Other relative of head	5 671	7 480	5 504	6 075	3 728	8 635	3 843	13 435	6 161	3 322	7 083	3 766	5 223	8 322
Not related to head	2 233	2 908	1 295	3 920	1 082	2 746	954	5 109	2 778	1 133	2 828	1 021	3 702	2 681
In group quarters	31 510	8 896	1 973	14 253	875	5 362	1 404	4 573	7 771	1 813	8 893	1 506	13 806	5 361
Inmate of institution	1 160	1 013	809	5 365	316	1 008	731	1 194	568	914	1 013	425	4 934	1 008
Other	30 350	7 883	1 164	8 888	559	4 354	673	3 379	7 203	899	7 880	1 081	8 872	4 353
Persons per household	3.42	3.10	3.14	3.05	3.01	3.01	2.81	3.07	2.91	3.21	3.09	3.12	2.95	2.99
White, all persons	118 673	110 426	75 291	121 588	41 095	96 675	47 038	167 287	58 031	32 524	102 694	49 160	93 179	87 054
In households	94 903	105 252	73 478	111 315	40 433	92 452	45 820	164 248	53 093	31 877	97 523	47 781	83 148	82 832
Head	28 928	35 301	24 418	37 428	13 968	31 836	16 794	56 582	19 680	10 759	32 870	16 127	29 302	28 924
14 to 24 years	5 812	2 994	1 820	4 231	1 221	2 779	910	5 167	2 198	1 605	2 817	1 155	3 677	2 590
25 to 34 years	7 864	7 482	4 520	9 302	2 594	6 456	2 496	13 113	3 965	2 028	6 990	2 896	6 835	5 689
35 to 44 years	6 740	7 284	4 746	8 006	2 434	6 344	2 678	11 219	2 966	2 171	6 738	2 945	5 577	5 546
45 to 64 years	6 824	12 492	9 303	11 617	5 256	11 317	6 438	19 190	7 097	3 733	11 591	6 233	9 392	10 377
65 years and over	1 688	5 049	4 029	4 272	2 463	4 940	4 272	7 893	3 454	1 222	4 734	2 898	3 821	4 722
Primary individual: Male	1 517	1 771	918	2 519	707	1 776	874	3 641	1 386	707	1 658	640	2 306	1 701
Female	1 790	4 623	2 864	4 829	1 900	4 356	3 030	8 044	3 178	1 222	4 439	2 115	4 470	4 202
Family head: Male	22 888	26 202	18 622	27 599	10 078	23 110	11 138	40 265	13 346	7 753	24 230	11 949	20 386	20 559
Female	2 733	2 705	2 014	2 481	1 283	2 594	1 752	4 632	1 770	1 077	2 543	1 423	2 140	2 462
Wife of head	22 233	25 707	18 175	27 141	9 799	22 669	10 809	39 440	13 031	7 518	23 773	11 659	20 014	20 156
Child of head	39 188	38 544	26 572	40 572	14 241	32 663	15 126	58 787	16 484	11 590	35 598	17 087	28 508	28 843
Other relative of head	3 066	4 000	3 546	3 250	1 789	3 775	2 472	6 053	2 371	1 393	3 653	2 315	2 606	3 464
Not related to head	1 488	1 700	767	2 924	636	1 509	619	3 386	1 527	617	1 629	593	2 718	1 445
In group quarters	23 770	5 174	1 813	10 273	662	4 223	1 218	3 039	4 938	647	5 171	1 379	10 031	4 222
Inmate of institution	696	773	774	3 148	187	842	662	824	444	537	773	404	2 916	842
Other	23 074	4 401	1 039	7 125	475	3 381	556	2 215	4 494	110	4 398	975	7 115	3 380
Persons per household	3.28	2.98	3.01	2.97	2.89	2.90	2.73	2.90	2.70	2.96	2.97	2.96	2.84	2.86
Negro, all persons	38 217	41 038	17 857	29 828	16 289	45 570	10 509	72 972	37 018	20 463	40 633	13 690	27 594	45 533
In households	31 322	37 330	17 703	25 965	16 094	44 440	10 332	71 465	34 230	19 313	36 925	13 568	23 932	44 403
Head	8 283	10 724	4 621	7 507	4 853	13 626	3 243	20 144	10 301	5 215	10 623	3 562	6 987	13 613
14 to 24 years	1 019	1 144	407	649	291	1 044	146	2 130	926	423	1 138	327	612	1 044
25 to 34 years	2 393	2 436	1 052	1 441	630	2 568	391	4 683	1 873	1 039	2 416	824	1 368	2 564
35 to 44 years	1 916	2 170	850	1 426	803	2 569	488	4 148	1 806	1 243	2 150	673	1 310	2 566
45 to 64 years	2 224	3 621	1 583	2 704	2 220	4 984	1 318	6 682	3 903	1 868	3 579	1 177	2 489	4 978
65 years and over	731	1 353	729	1 287	909	2 461	900	2 501	1 793	642	1 340	561	1 208	2 461
Primary individual: Male	503	972	313	582	450	1 415	283	1 646	837	356	967	227	567	1 413
Female	608	1 177	492	917	771	2 124	569	2 257	1 493	511	1 169	401	880	2 122
Family head: Male	5 399	6 434	2 784	4 228	2 323	6 687	1 608	11 523	5 315	2 911	6 364	2 106	3 840	6 679
Female	1 773	2 141	1 032	1 780	1 309	3 400	783	4 718	2 656	1 437	2 123	828	1 700	3 399
Wife of head	5 077	6 061	2 624	3 962	2 150	6 185	1 507	10 772	5 023	2 731	5 997	1 986	3 595	6 176
Child of head	14 903	15 940	8 026	10 807	6 737	18 574	3 901	31 563	13 928	8 982	15 759	6 185	9 878	18 561
Other relative of head	2 397	3 427	1 927	2 786	1 918	4 835	1 356	7 301	3 764	1 890	3 377	1 430	2 580	4 834
Not related to head	662	1 178	505	903	436	1 220	325	1 685	1 214	495	1 169	405	892	1 219
In group quarters	6 895	3 708	154	3 863	195	1 130	177	1 507	2 788	1 150	3 708	122	3 662	1 130
Inmate of institution	447	240	34	2 161	125	166	65	364	120	362	240	21	1 966	166
Other	6 448	3 468	120	1 702	70	964	112	1 143	2 668	788	3 468	101	1 696	964
Persons per household	3.78	3.48	3.83	3.46	3.32	3.26	3.19	3.55	3.32	3.70	3.48	3.81	3.43	3.26
FAMILIES BY NUMBER OF OWN CHILDREN UNDER 18 YEARS														
Total, all families	33 531	37 664	24 539	36 260	15 044	35 865	15 301	61 358	23 167	13 278	35 435	16 385	28 223	33 171
With own children under 18 years	21 934	21 779	13 392	21 377	8 090	19 693	7 174	35 598	11 685	7 699	20 507	8 874	15 742	17 973
With own children under 6 years	12 035	10 256	6 341	10 224	3 677	8 930	3 078	17 186	5 561	3 500	9 680	4 265	7 502	8 142
Total, husband-wife families	28 205	31 918	20 875	31 279	11 998	28 925	12 345	50 400	18 122	10 359	29 911	13 714	23 768	26 398
With own children under 18 years	18 117	18 739	11 612	18 786	6 472	16 101	5 967	29 554	9 050	5 845	17 573	7 561	13 471	14 469
With own children under 6 years	10 440	9 223	5 687	9 340	3 104	7 602	2 703	15 023	4 533	2 778	8 681	3 775	6 699	6 836
Total, families with female head	4 654	4 863	3 058	4 271	2 603	6 005	2 542	9 379	4 439	2 546	4 683	2 261	3 850	5 872
With own children under 18 years	3 474	2 705	1 578	2 342	1 452	3 300	1 091	5 486	2 462	1 698	2 615	1 182	2 072	3 223
With own children under 6 years	1 484	952	602	826	529	1 253	348	2 000	986	678	923	452	753	1 233
White, all families	25 621	28 907	20 636	30 080	11 361	25 704	12 890	44 897	15 116	8 830	26 773	13 372	22 526	23 021
With own children under 18 years	16 458	16 498	11 010	17 923	6 037	13 912	6 009	25 331	7 208	4 856	15 280	7 009	12 581	12 200
With own children under 6 years	8 858	7 460	5 023	8 488	2 771	6 159	2 562	11 935	3 296	2 155	6 914	3 212	5 903	5 377
White, husband-wife families	22 472	25 703	18 180	27 162	9 809	22 677	10 824	39 436	13 040	7 561	23 767	11 660	20 033	20 160
With own children under 18 years	14 155	14 908	9 899	16 435	5 298	12 582	5 229	22 679	6 291	4 105	13 787	6 247	11 362	10 957
With own children under 6 years	7 936	7 026	4 682	8 065	2 542	5 790	2 343	11 170	3 018	1 894	6 511	2 985	5 546	5 029
White, families with female head	2 733	2 705	2 014	2 481	1 283	2 594	1 752	4 632	1 770	1 077	2 543	1 423	2 140	2 462
With own children under 18 years	2 084	1 416	960	1 328	647	1 216	697	2 382	835	672	1 332	667	1 104	1 140
With own children under 6 years	858	397	313	391	206	349	202	700	262	244	369	209	332	330
Negro, all families	7 172	8 575	3 816	6 008	3 632	10 087	2 391	16 241	7 971	4 348	8 487	2 934	5 540	10 078
With own children under 18 years	4 932	5 153	2 322	3 351	2 013	5 734	1 150	10 130	4 436	2 775	5 104	1 809	3 069	5 728
With own children under 6 years	2 857	2 716	1 281	1 657	881	2 737	509	5 161	2 237	1 314	2 691	1 018	1 527	2 733
Negro, husband-wife families	5 168	6 058	2 623	3 959	2 149	6 187	1 509	10 774	5 016	2 735	5 994	1 988	3 592	6 179
With own children under 18 years	3 549	3 713	1 664	2 252	1 144	3 479	727	6 750	2 728	1 701	3 673	1 268	2 021	3 474
With own children under 6 years	2 233	2 118	974	1 198	541	1 783	355	3 767	1 489	859	2 096	760	1 083	1 780
Negro, families with female head	1 773	2 141	1 032	1 780	1 309	3 400	783	4 718	2 656	1 437	2 123	828	1 700	3 399
With own children under 18 years	1 278	1 280	608	1 010	795	2 078	390	3 092	1 617	1 001	1 274	506	964	2 077
With own children under 6 years	581	554	284	433	319	900	144	1 296	722	428	553	239	419	899

Table 26. Marital Status and Household Relationship by Race and Sex, for Areas and Places: 1970

[For meaning of symbols, see text]

Standard Metropolitan Statistical Areas / Places of 50,000 or More (or Central Cities) / Urban Balance / Urbanized Areas / Places of 50,000 or More	Standard metropolitan statistical areas											
	Asheville			Charlotte			Durham			Fayetteville		
	Total	Asheville	Urban balance	Total	Charlotte	Urban balance	Total	Durham	Urban balance	Total	Fayetteville	Urban balance
MARITAL STATUS												
Total male, 14 years old and over	**51 032**	**19 355**	**6 638**	**137 957**	**79 186**	**19 335**	**70 102**	**33 622**	**14 869**	**87 835**	**17 893**	**53 357**
Single	11 631	4 610	1 335	35 866	20 542	5 599	25 437	11 509	8 208	38 378	5 330	28 418
Married	36 662	13 467	4 934	96 290	54 772	13 227	41 892	20 414	6 421	46 770	11 613	23 768
Separated	909	432	107	3 518	2 573	288	1 611	1 109	132	1 373	448	653
Widowed	1 515	704	199	3 213	2 005	315	1 570	964	113	1 151	550	256
Divorced	1 224	574	170	2 588	1 867	194	1 203	735	127	1 536	400	915
Total female, 14 years old and over	**59 260**	**25 406**	**7 072**	**157 205**	**96 200**	**19 672**	**75 611**	**40 493**	**12 841**	**64 287**	**20 887**	**25 866**
Single	11 425	5 318	1 234	35 347	23 036	4 128	21 357	11 893	5 030	12 594	4 977	4 149
Married	37 111	14 149	4 706	99 129	57 248	13 448	43 076	21 288	6 610	44 761	12 557	20 061
Separated	1 504	968	134	5 756	4 591	412	2 813	2 116	266	1 945	1 095	453
Widowed	8 567	4 716	887	17 725	12 023	1 672	8 681	5 603	866	5 352	2 562	1 161
Divorced	2 157	1 223	245	5 004	3 893	424	2 497	1 709	335	1 580	791	495
White male, 14 years old and over	**46 669**	**16 051**	**6 233**	**108 923**	**57 082**	**17 724**	**52 783**	**21 966**	**13 539**	**67 049**	**11 700**	**42 774**
Single	10 197	3 547	1 208	25 707	13 001	4 973	18 807	6 961	7 667	28 752	2 968	22 718
Married	34 162	11 552	4 697	79 197	41 609	12 349	32 308	14 056	5 717	36 427	8 205	19 105
Separated	682	266	93	1 775	1 136	195	690	372	80	789	172	463
Widowed	1 233	483	174	1 920	1 024	221	850	486	69	657	259	187
Divorced	1 077	469	154	2 099	1 448	181	818	463	86	1 213	268	764
White female, 14 years old and over	**53 825**	**20 899**	**6 693**	**122 491**	**68 894**	**17 818**	**54 030**	**24 970**	**11 251**	**46 949**	**12 913**	**20 928**
Single	9 973	4 133	1 139	24 887	14 910	3 555	13 848	6 235	4 536	7 740	2 401	3 143
Married	34 443	11 965	4 503	80 378	42 502	12 517	32 629	14 209	5 789	34 371	8 427	16 406
Separated	1 061	552	124	2 501	1 744	274	1 069	672	132	887	349	332
Widowed	7 446	3 739	823	13 071	8 337	1 368	5 844	3 445	652	3 636	1 557	939
Divorced	1 963	1 062	228	4 155	3 145	378	1 709	1 081	274	1 202	528	440
Negro male, 14 years old and over	**4 251**	**3 271**	**396**	**28 555**	**21 774**	**1 569**	**16 966**	**11 475**	**1 217**	**18 695**	**6 051**	**8 913**
Single	1 382	1 047	127	10 026	7 450	607	6 481	4 465	497	8 546	2 313	4 775
Married	2 451	1 900	230	16 762	12 935	855	9 395	6 270	637	9 385	3 326	3 955
Separated	224	166	14	1 733	1 429	93	913	732	51	549	270	169
Widowed	279	220	24	1 289	977	94	710	470	43	475	286	58
Divorced	139	104	15	478	412	13	380	270	40	289	126	125
Negro female, 14 years old and over	**5 285**	**4 447**	**364**	**34 230**	**26 967**	**1 807**	**21 288**	**15 393**	**1 485**	**15 472**	**7 744**	**3 712**
Single	1 408	1 170	94	10 353	8 046	561	7 437	5 623	466	4 492	2 517	784
Married	2 590	2 149	192	18 420	14 526	900	10 264	7 000	749	9 031	3 987	2 737
Separated	437	413	9	3 245	2 838	137	1 738	1 439	133	1 009	734	97
Widowed	1 103	970	61	4 621	3 658	301	2 802	2 144	210	1 605	985	155
Divorced	184	158	17	836	737	45	785	626	60	344	255	36
RELATIONSHIP TO HEAD OF HOUSEHOLD FOR SELECTED AGE GROUPS												
Total persons, under 18 years old	**45 405**	**17 074**	**5 584**	**146 306**	**84 078**	**20 510**	**57 317**	**27 820**	**8 246**	**75 008**	**19 258**	**35 011**
Head or wife of head	231	84	32	518	335	52	191	106	10	502	120	261
Own child of head	41 071	15 114	5 176	134 748	76 893	19 359	52 129	24 716	7 785	68 482	17 341	32 389
In husband-wife households	36 591	12 527	4 669	116 905	63 207	17 969	43 571	18 620	6 806	56 124	12 792	27 607
In household with female head	3 942	2 363	437	16 099	12 536	1 225	7 916	5 790	893	11 361	4 206	4 377
Other relative of head	3 224	1 538	352	9 774	6 079	949	4 401	2 692	359	4 400	1 601	1 178
Other	879	338	24	1 266	771	150	596	306	92	1 624	196	1 183
White persons, under 18 years old	**40 857**	**13 292**	**5 257**	**105 158**	**52 927**	**18 230**	**37 405**	**14 624**	**6 762**	**52 496**	**10 495**	**27 693**
Head or wife of head	208	62	32	350	182	49	125	55	5	412	87	221
Own child of head	37 617	12 218	4 916	100 429	50 561	17 585	35 560	13 732	6 594	48 999	9 833	25 737
In husband-wife households	34 304	10 708	4 471	93 213	45 812	16 737	32 455	12 040	6 047	41 847	8 265	21 996
In household with female head	2 854	1 351	386	6 367	4 243	737	2 792	1 565	500	6 550	1 420	3 441
Other relative of head	2 323	750	287	3 706	1 851	474	1 416	709	114	1 902	511	806
Other	709	262	22	673	333	122	304	128	49	1 183	64	929
Negro persons, under 18 years old	**4 442**	**3 730**	**319**	**40 709**	**30 849**	**2 243**	**19 701**	**13 104**	**1 426**	**20 539**	**8 561**	**6 004**
Head or wife of head	23	22	–	165	151	3	64	51	4	78	31	31
Own child of head	3 367	2 855	252	33 929	26 067	1 746	16 385	10 906	1 138	17 700	7 329	5 457
In husband-wife households	2 214	1 783	191	23 333	17 150	1 207	10 958	6 523	707	12 795	4 408	4 580
In household with female head	1 075	1 008	50	9 705	8 274	486	5 101	4 204	392	4 559	2 734	801
Other relative of head	889	780	65	6 026	4 195	468	2 967	1 973	244	2 365	1 072	303
Other	163	73	2	589	436	26	285	174	40	396	129	213
Total persons, 65 years old and over	**17 096**	**8 417**	**1 984**	**27 894**	**17 538**	**2 570**	**14 707**	**8 788**	**1 528**	**7 068**	**3 462**	**1 211**
Head of family: Male	5 231	2 278	630	7 998	4 707	749	4 246	2 379	473	1 886	807	327
Female	1 160	666	107	2 018	1 374	162	1 071	711	85	555	304	80
Wife of head	3 249	1 428	386	4 822	2 835	449	2 522	1 403	314	1 039	467	191
Other family member	2 323	1 092	223	4 585	2 778	507	2 423	1 401	221	1 496	654	365
Not related to head	307	211	28	521	418	40	339	237	28	100	64	19
Primary individual: Male	814	390	78	1 218	713	102	646	419	52	328	153	56
Female	3 025	1 840	337	5 224	3 625	469	2 606	1 750	342	1 038	602	138
Inmate of institution	726	306	188	1 046	674	88	704	364	7	595	399	20
Other, in group quarters	261	206	7	462	414	4	150	124	6	31	12	15
White persons, 65 years old and over	**15 422**	**7 012**	**1 875**	**22 585**	**13 575**	**2 198**	**10 616**	**5 940**	**1 237**	**4 950**	**2 258**	**976**
Head of family: Male	4 826	1 949	603	6 630	3 736	653	3 108	1 627	390	1 347	566	257
Female	946	481	95	1 328	852	113	582	365	51	297	157	51
Wife of head	3 007	1 227	372	4 140	2 365	393	1 951	1 036	259	743	326	153
Other family member	2 103	897	208	3 618	2 049	446	1 693	891	163	1 077	430	308
Not related to head	227	139	22	362	281	27	195	121	22	49	24	16
Primary individual: Male	682	274	71	856	439	72	398	236	42	201	81	43
Female	2 714	1 568	326	4 306	2 866	408	1 978	1 226	301	780	418	115
Inmate of institution	665	279	171	896	582	82	593	341	3	433	248	20
Other, in group quarters	252	198	7	449	405	4	118	97	6	23	8	13
Negro persons, 65 years old and over	**1 642**	**1 395**	**101**	**5 250**	**3 914**	**370**	**4 039**	**2 825**	**286**	**1 981**	**1 188**	**150**
Head of family: Male	398	329	24	1 357	962	95	1 132	748	82	500	240	43
Female	210	184	10	681	513	49	486	345	34	246	147	19
Wife of head	233	196	13	674	465	56	570	367	55	268	139	18
Other family member	216	193	15	948	712	61	704	502	55	383	218	38
Not related to head	79	71	6	156	135	13	143	115	6	48	38	3
Primary individual: Male	128	116	7	357	270	30	244	180	10	125	72	11
Female	309	271	10	914	756	60	621	520	41	249	183	16
Inmate of institution	60	27	16	150	92	6	107	21	3	155	147	–
Other, in group quarters	9	8	–	13	9	–	32	27	–	7	4	2

Table 26. **Marital Status and Household Relationship by Race and Sex, for Areas and Places: 1970**—Continued

[For meaning of symbols, see text]

SMSA's Places of 50,000 or More (or Central Cities) Urban Balance Urbanized Areas Places of 50,000 or More	Standard metropolitan statistical areas—Con.										Urbanized areas		
	Greensboro–Winston-Salem–High Point					Raleigh			Wilmington				
	Total	Greensboro	High Point (part) [1]	Winston-Salem	Urban balance	Total	Raleigh	Urban balance	Total	Wilmington	Urban balance	Asheville	Charlotte	Durham
MARITAL STATUS														
Total male, 14 years old and over	207 152	47 755	21 228	44 721	17 603	82 237	45 511	12 690	37 008	15 364	4 346	24 855	91 885	35 416
Single	52 539	13 436	5 206	13 171	3 781	26 261	16 966	3 088	9 597	4 157	1 106	5 698	23 114	11 872
Married	145 360	32 279	14 929	28 908	13 198	52 660	26 511	9 285	25 545	10 272	3 079	17 559	64 631	21 804
Separated	4 747	1 228	593	1 404	301	1 901	1 179	184	982	591	64	528	2 723	1 124
Widowed	5 063	1 049	566	1 511	313	1 718	964	182	1 118	558	92	868	2 140	982
Divorced	4 190	991	527	1 131	311	1 598	1 070	135	748	377	69	730	2 000	758
Total female, 14 years old and over	238 866	59 567	25 324	54 268	19 521	87 280	48 370	13 362	41 237	19 068	4 127	31 140	109 607	42 419
Single	53 948	17 269	5 234	13 840	3 377	21 045	13 535	2 399	8 000	3 939	755	6 338	25 559	12 235
Married	149 645	33 522	15 549	30 391	13 581	53 571	27 026	9 465	26 368	11 138	2 879	17 994	67 233	22 693
Separated	7 829	2 155	1 087	2 605	541	2 897	1 945	317	1 620	1 180	51	1 082	4 792	2 146
Widowed	27 459	6 520	3 576	7 662	1 955	9 864	5 844	1 181	5 673	3 270	419	5 393	12 688	5 734
Divorced	7 814	2 256	965	2 375	608	2 800	1 965	317	1 196	721	74	1 415	4 127	1 757
White male, 14 years old and over	169 657	34 536	17 177	30 792	16 792	65 046	35 771	11 210	28 914	10 590	4 084	21 197	69 484	23 605
Single	38 792	8 259	3 903	8 168	3 515	19 184	12 866	2 429	6 627	2 442	1 002	4 524	15 458	7 278
Married	124 309	24 985	12 445	21 286	12 704	43 638	21 556	8 540	21 049	7 619	2 947	15 435	51 306	15 344
Separated	2 677	601	348	516	242	1 035	597	135	508	229	51	349	1 274	386
Widowed	3 325	607	384	650	283	988	531	131	644	262	74	628	1 142	501
Divorced	3 231	685	445	688	290	1 236	818	110	594	267	61	610	1 578	482
White female, 14 years old and over	193 263	43 538	20 277	36 282	18 559	68 176	37 221	11 803	31 193	12 718	3 991	26 307	81 973	26 717
Single	39 260	11 571	3 804	8 192	3 107	14 828	9 792	1 964	5 085	2 167	719	5 069	17 322	6 532
Married	126 640	25 568	12 774	21 795	13 035	43 960	21 721	8 636	21 271	7 960	2 803	15 633	52 310	15 506
Separated	4 025	937	556	879	455	1 392	914	196	698	418	50	656	1 925	698
Widowed	21 205	4 695	2 894	4 717	1 836	7 138	4 139	940	3 937	2 075	400	4 366	8 967	3 552
Divorced	6 158	1 704	805	1 578	581	2 250	1 569	263	900	516	69	1 239	3 374	1 127
Negro male, 14 years old and over	36 879	12 968	3 940	13 818	791	16 679	9 335	1 445	7 918	4 713	238	3 619	22 047	11 627
Single	13 568	5 105	1 275	4 970	263	6 834	3 893	646	2 925	1 701	92	1 158	7 560	4 510
Married	20 641	7 120	2 407	7 551	479	8 766	4 765	724	4 383	2 610	122	2 104	13 078	6 370
Separated	2 044	618	240	883	58	850	567	49	446	359	13	179	1 441	733
Widowed	1 726	439	179	858	30	725	431	50	465	294	17	239	994	473
Divorced	944	304	79	439	19	354	246	25	145	108	7	118	415	274
Negro female, 14 years old and over	44 926	15 776	4 917	17 857	927	18 740	10 899	1 530	9 795	6 262	129	4 761	27 257	15 571
Single	14 531	5 639	1 395	5 612	267	6 139	3 685	428	2 870	1 755	36	1 253	8 151	5 668
Married	22 553	7 781	2 695	8 517	514	9 358	5 133	810	4 948	3 120	70	2 316	14 674	7 107
Separated	3 770	1 205	522	1 720	83	1 499	1 027	121	898	758	1	422	2 857	1 443
Widowed	6 211	1 814	673	2 933	119	2 704	1 691	240	1 704	1 188	19	1 019	3 691	2 168
Divorced	1 631	542	154	795	27	539	390	52	273	199	4	173	741	628
RELATIONSHIP TO HEAD OF HOUSEHOLD FOR SELECTED AGE GROUPS														
Total persons, under 18 years old	203 976	47 293	21 381	43 918	17 104	75 738	35 720	14 393	37 680	15 517	3 930	21 717	99 547	29 840
Head or wife of head	821	149	124	141	94	211	98	18	195	95	10	112	363	106
Own child of head	187 378	43 572	19 445	39 241	15 975	69 265	32 567	13 678	33 923	13 622	3 755	19 412	91 810	26 630
In husband-wife households	163 473	36 974	16 410	31 085	14 562	60 756	27 524	12 643	28 615	10 076	3 513	16 393	77 488	20 417
In household with female head	21 643	5 937	2 776	7 640	1 242	7 672	4 659	922	4 757	3 268	205	2 731	13 087	5 893
Other relative of head	13 628	3 057	1 616	3 832	894	4 786	2 036	505	3 280	1 659	134	1 837	6 497	2 791
Other	2 149	515	196	704	141	1 476	1 019	192	282	141	31	356	877	313
White persons, under 18 years old	156 688	31 960	15 211	26 017	16 090	55 594	26 031	12 644	26 587	8 953	3 801	17 653	67 962	16 487
Head or wife of head	655	108	92	77	92	157	72	17	173	80	9	90	210	55
Own child of head	147 822	30 408	14 202	24 448	15 173	52 924	24 688	12 254	24 945	8 267	3 650	16 293	65 138	15 533
In husband-wife households	136 359	27 648	12 720	22 150	13 973	49 108	22 507	11 618	22 736	7 094	3 422	14 411	59 834	13 743
In household with female head	10 119	2 457	1 306	2 124	1 057	3 378	2 000	545	1 967	1 076	196	1 670	4 720	1 651
Other relative of head	6 920	1 216	822	1 085	702	1 741	706	257	1 285	521	117	992	2 186	767
Other	1 291	228	95	407	123	772	565	116	184	85	25	278	428	132
Negro persons, under 18 years old	46 583	15 047	6 021	17 792	982	19 846	9 521	1 702	10 894	6 484	118	4 006	31 250	13 257
Head or wife of head	157	39	27	62	2	52	24	1	22	15	1	22	151	51
Own child of head	38 917	12 900	5 111	14 690	771	16 065	7 724	1 379	8 809	5 280	96	3 072	26 382	11 016
In husband-wife households	26 559	9 077	3 587	8 852	561	11 404	4 871	985	5 734	2 924	82	1 941	17 386	6 614
In household with female head	11 449	3 467	1 442	5 498	182	4 262	2 650	372	2 769	2 175	9	1 056	8 346	4 221
Other relative of head	6 664	1 824	788	2 743	191	3 031	1 323	248	1 975	1 133	17	837	4 271	2 013
Other	845	284	95	297	18	698	450	74	88	56	4	75	446	177
Total persons, 65 years old and over	47 907	10 454	5 947	11 753	3 370	15 407	8 931	1 730	8 999	4 678	627	9 929	18 628	9 019
Head of family: Male	14 531	2 870	1 662	3 175	1 062	4 205	2 203	479	2 706	1 244	185	2 756	5 075	2 468
Female	3 328	722	380	1 029	208	1 096	638	129	666	423	18	746	1 415	718
Wife of head	9 001	1 774	1 031	1 984	697	2 581	1 425	261	1 477	722	103	1 714	3 040	1 457
Other family member	7 377	1 667	884	1 780	596	2 491	1 390	367	1 418	653	154	1 266	3 071	1 442
Not related to head	872	227	129	293	42	310	216	22	228	138	15	232	433	241
Primary individual: Male	2 119	384	235	566	109	593	325	51	481	241	21	445	754	427
Female	8 585	2 108	1 191	2 417	557	2 866	1 871	253	1 725	1 169	78	2 063	3 746	1 776
Inmate of institution	1 830	636	322	440	96	1 190	805	164	273	79	49	494	679	366
Other, in group quarters	264	66	113	69	3	75	58	4	25	9	4	213	415	124
White persons, 65 years old and over	39 566	8 134	5 025	8 021	3 180	11 743	6 752	1 414	6 892	3 360	588	8 435	14 606	6 131
Head of family: Male	12 341	2 288	1 421	2 248	1 002	3 271	1 721	396	2 175	936	179	2 405	4 082	1 701
Female	2 295	445	281	535	183	645	361	76	376	241	15	553	887	372
Wife of head	7 843	1 470	898	1 486	661	2 070	1 163	215	1 227	580	100	1 502	2 563	1 080
Other family member	5 957	1 219	714	1 212	567	1 843	997	295	1 059	454	146	1 058	2 333	927
Not related to head	563	131	87	150	35	195	134	17	136	72	15	155	294	123
Primary individual: Male	1 510	253	167	253	100	386	206	38	334	148	16	325	474	244
Female	7 180	1 748	1 029	1 686	534	2 369	1 533	212	1 327	852	76	1 782	2 980	1 244
Inmate of institution	1 667	539	319	403	96	917	602	161	240	69	37	450	587	343
Other, in group quarters	210	41	109	48	2	47	35	4	18	8	4	205	406	97
Negro persons, 65 years old and over	8 252	2 298	903	3 711	189	3 612	2 149	311	2 033	1 307	36	1 481	3 972	2 865
Head of family: Male	2 175	578	237	924	60	917	474	82	525	304	6	350	983	763
Female	1 033	277	99	494	25	450	277	53	289	182	3	192	519	345
Wife of head	1 149	301	131	497	36	502	260	45	247	140	3	207	472	377
Other family member	1 383	441	164	556	28	631	379	70	310	198	6	206	721	507
Not related to head	301	95	40	139	7	114	81	5	85	65	–	76	137	117
Primary individual: Male	607	130	68	313	9	206	119	12	143	90	5	120	276	180
Female	1 388	355	157	730	23	496	338	41	397	317	2	279	763	528
Inmate of institution	163	97	3	37	–	269	199	3	31	10	11	43	92	21
Other, in group quarters	53	24	4	21	1	27	22	–	6	1	–	8	9	27

[1] Data relate to the part of the city within the SMSA.

Table 26. Marital Status and Household Relationship by Race and Sex, for Areas and Places: 1970—Continued

[For meaning of symbols, see text]

Standard Metropolitan Statistical Areas / Places of 50,000 or More (or Central Cities) / Urban Balance / Urbanized Areas / Places of 50,000 or More	Urbanized areas—Con.						Places						
	Fayetteville	Greensboro	High Point	Raleigh	Wilmington	Winston-Salem	Asheville	Charlotte	Durham	Fayetteville	Greensboro	High Point	Raleigh	Winston-Salem
MARITAL STATUS														
Total male, 14 years old and over	**71 250**	**50 605**	**31 723**	**55 937**	**19 710**	**48 097**	**19 355**	**79 186**	**33 622**	**17 893**	**47 755**	**21 228**	**45 511**	**44 721**
Single	33 748	14 045	7 583	19 418	5 263	13 835	4 610	20 542	11 509	5 330	13 436	5 206	16 966	13 171
Married	35 381	34 412	22 608	34 296	13 351	31 537	13 467	54 772	20 414	11 613	32 279	14 929	26 511	28 908
Separated	1 101	1 295	832	1 307	655	1 449	432	2 573	1 109	448	1 228	593	1 179	1 404
Widowed	806	1 094	800	1 070	650	1 562	704	2 005	964	550	1 049	566	964	1 511
Divorced	1 315	1 054	732	1 153	446	1 163	574	1 867	735	400	991	527	1 070	1 131
Total female, 14 years old and over	**46 753**	**62 680**	**36 918**	**59 020**	**23 195**	**57 804**	**25 406**	**96 200**	**40 493**	**20 887**	**59 567**	**25 324**	**48 370**	**54 268**
Single	9 126	17 842	7 213	15 392	4 694	14 397	5 318	23 036	11 893	4 977	17 269	5 234	13 535	13 840
Married	32 618	35 688	23 479	34 915	14 017	33 052	14 149	57 248	21 288	12 557	33 522	15 549	27 026	30 391
Separated	1 548	2 232	1 509	2 144	1 231	2 662	968	4 591	2 116	1 095	2 155	1 087	1 945	2 605
Widowed	3 723	6 807	4 896	6 515	3 689	7 911	4 716	12 023	5 603	2 562	6 520	3 576	5 844	7 662
Divorced	1 286	2 343	1 330	2 198	795	2 444	1 223	3 893	1 709	791	2 256	965	1 965	2 375
White male, 14 years old and over	**54 474**	**37 256**	**26 328**	**45 320**	**14 674**	**34 152**	**16 051**	**57 082**	**21 966**	**11 700**	**34 536**	**17 177**	**35 771**	**30 792**
Single	25 686	8 825	5 801	14 910	3 444	8 829	3 547	13 001	6 961	2 968	8 259	3 903	12 866	8 168
Married	27 310	27 037	19 337	28 900	10 566	23 904	11 552	41 609	14 056	8 205	24 985	12 445	21 556	21 286
Separated	635	662	507	706	280	561	266	1 136	372	172	601	348	597	516
Widowed	446	650	565	618	336	700	483	1 024	486	259	607	384	531	650
Divorced	1 032	744	625	892	328	719	469	1 448	463	268	685	445	818	688
White female, 14 years old and over	**33 841**	**46 491**	**30 422**	**47 078**	**16 709**	**39 799**	**20 899**	**68 894**	**24 970**	**12 913**	**43 538**	**20 277**	**37 221**	**36 282**
Single	5 544	12 090	5 423	11 449	2 886	8 747	4 133	14 910	6 235	2 401	11 571	3 804	9 792	8 192
Married	24 833	27 652	19 854	29 143	10 763	24 441	11 965	42 502	14 209	8 427	25 568	12 774	21 721	21 795
Separated	681	1 011	842	1 064	468	936	552	1 744	672	349	937	556	914	879
Widowed	2 496	4 958	4 010	4 713	2 475	4 964	3 739	8 337	3 445	1 557	4 695	2 894	4 139	4 717
Divorced	968	1 791	1 135	1 773	585	1 647	1 062	3 145	1 081	528	1 704	805	1 569	1 578
Negro male, 14 years old and over	**14 964**	**13 090**	**5 266**	**10 187**	**4 951**	**13 831**	**3 271**	**21 774**	**11 475**	**6 051**	**12 968**	**3 940**	**9 335**	**13 818**
Single	7 088	5 148	1 745	4 293	1 793	4 972	1 047	7 450	4 465	2 313	5 105	1 275	3 893	4 970
Married	7 281	7 194	3 186	5 190	2 732	7 560	1 900	12 935	6 270	3 326	7 120	2 407	4 765	7 551
Separated	439	624	319	586	372	883	166	1 429	732	270	618	240	567	883
Widowed	344	441	232	449	311	859	220	977	470	286	439	179	431	858
Divorced	251	307	103	255	115	440	104	412	270	126	304	79	246	439
Negro female, 14 years old and over	**11 456**	**15 926**	**6 352**	**11 670**	**6 391**	**17 871**	**4 447**	**26 967**	**15 393**	**7 744**	**15 776**	**4 917**	**10 899**	**17 857**
Single	3 301	5 692	1 751	3 882	1 791	5 614	1 170	8 046	5 623	2 517	5 639	1 395	3 685	5 612
Married	6 724	7 854	3 536	5 583	3 190	8 527	2 149	14 526	7 000	3 987	7 781	2 695	5 133	8 517
Separated	831	1 208	656	1 076	759	1 720	413	2 838	1 439	734	1 205	522	1 027	1 720
Widowed	1 140	1 838	876	1 787	1 207	2 935	970	3 658	2 144	985	1 814	673	1 691	2 933
Divorced	291	542	189	418	203	795	158	737	626	255	542	154	390	795
RELATIONSHIP TO HEAD OF HOUSEHOLD FOR SELECTED AGE GROUPS														
Total persons, under 18 years old	**54 269**	**50 147**	**32 075**	**47 826**	**19 447**	**47 410**	**17 074**	**84 078**	**27 820**	**19 258**	**47 293**	**21 381**	**35 720**	**43 918**
Head or wife of head	381	159	196	109	105	151	84	335	106	120	149	124	98	141
Own child of head	49 730	46 222	28 943	44 190	17 377	42 588	15 114	76 893	24 716	17 341	43 572	19 445	32 567	39 241
In husband-wife households	40 399	39 412	24 904	38 517	13 589	34 274	12 527	63 207	18 620	12 792	36 974	16 410	27 524	31 085
In household with female head	8 583	6 123	3 641	5 205	3 473	7 772	2 363	12 536	5 790	4 206	5 937	2 776	4 659	7 640
Other relative of head	2 779	3 232	2 420	2 332	1 793	3 943	1 538	6 079	2 692	1 601	3 057	1 616	2 036	3 832
Other	1 379	534	516	1 195	172	728	338	771	306	196	515	196	1 019	704
White persons, under 18 years old	**38 188**	**34 630**	**24 119**	**37 254**	**12 754**	**29 492**	**13 292**	**52 927**	**14 624**	**10 495**	**31 960**	**15 211**	**26 031**	**26 017**
Head or wife of head	308	118	160	83	89	87	62	182	55	87	108	92	72	77
Own child of head	35 570	32 910	22 222	35 599	11 917	27 779	12 218	50 561	13 732	9 833	30 408	14 202	24 688	24 448
In husband-wife households	30 261	29 965	20 086	32 911	10 516	25 325	10 708	45 812	12 040	8 265	27 648	12 720	22 507	22 150
In household with female head	4 861	2 621	1 860	2 430	1 272	2 254	1 351	4 243	1 565	1 420	2 457	1 306	2 000	2 124
Other relative of head	1 317	1 359	1 339	895	638	1 195	750	1 851	709	511	1 216	822	706	1 085
Other	993	243	398	677	110	431	262	333	128	64	228	95	565	407
Negro persons, under 18 years old	**14 565**	**15 210**	**7 789**	**10 379**	**6 602**	**17 804**	**3 730**	**30 849**	**13 104**	**8 561**	**15 047**	**6 021**	**9 521**	**17 792**
Head or wife of head	62	39	31	24	16	62	22	151	51	31	39	27	24	62
Own child of head	12 786	13 027	6 573	8 412	5 376	14 702	2 855	26 067	10 906	7 329	12 900	5 111	7 724	14 690
In husband-wife households	8 988	9 180	4 705	5 436	3 006	8 862	1 783	17 150	6 523	4 408	9 077	3 587	4 871	8 852
In household with female head	3 535	3 486	1 749	2 766	2 184	5 500	1 008	8 274	4 204	2 734	3 467	1 442	2 650	5 498
Other relative of head	1 375	1 856	1 073	1 430	1 150	2 743	780	4 195	1 973	1 072	1 824	788	1 323	2 743
Other	342	288	112	513	60	297	73	436	174	129	284	95	450	297
Total persons, 65 years old and over	**4 673**	**10 990**	**8 217**	**9 941**	**5 305**	**12 171**	**8 417**	**17 538**	**8 788**	**3 462**	**10 454**	**5 947**	**8 931**	**11 753**
Head of family: Male	1 134	3 064	2 397	2 506	1 429	3 301	2 278	4 707	2 379	807	2 870	1 662	2 203	3 175
Female	384	757	519	692	441	1 047	666	1 374	711	304	722	380	638	1 029
Wife of head	658	1 887	1 492	1 592	825	2 077	1 428	2 835	1 403	467	1 774	1 031	1 425	1 984
Other family member	1 019	1 759	1 255	1 653	807	1 879	1 092	2 778	1 401	654	1 667	884	1 390	1 780
Not related to head	83	230	146	228	153	301	211	418	237	64	227	129	216	293
Primary individual: Male	209	408	312	364	262	583	390	713	419	153	384	235	325	566
Female	740	2 183	1 539	2 006	1 247	2 474	1 840	3 625	1 750	602	2 108	1 191	1 871	2 417
Inmate of institution	419	636	440	842	128	440	306	674	364	399	636	322	805	440
Other, in group quarters	27	66	117	58	13	69	206	414	124	12	66	113	58	69
White persons, 65 years old and over	**3 234**	**8 649**	**7 026**	**7 617**	**3 948**	**8 438**	**7 012**	**13 575**	**5 940**	**2 258**	**8 134**	**5 025**	**6 752**	**8 021**
Head of family: Male	823	2 475	2 074	1 983	1 115	2 374	1 949	3 736	1 627	566	2 288	1 421	1 721	2 248
Female	208	475	390	398	256	553	481	852	365	157	445	281	361	535
Wife of head	479	1 580	1 321	1 305	680	1 578	1 227	2 365	1 036	326	1 470	898	1 163	1 486
Other family member	738	1 307	1 038	1 223	600	1 311	897	2 049	891	430	1 219	714	997	1 212
Not related to head	40	133	101	145	87	158	139	281	121	24	131	87	134	150
Primary individual: Male	124	277	224	238	164	270	274	439	236	81	253	167	206	253
Female	533	1 822	1 341	1 653	928	1 743	1 568	2 866	1 226	418	1 748	1 029	1 533	1 686
Inmate of institution	268	539	425	637	106	403	279	582	341	248	539	319	602	403
Other, in group quarters	21	41	112	35	12	48	198	405	97	8	41	109	35	48
Negro persons, 65 years old and over	**1 338**	**2 319**	**1 170**	**2 291**	**1 343**	**3 712**	**1 395**	**3 914**	**2 825**	**1 188**	**2 298**	**903**	**2 149**	**3 711**
Head of family: Male	283	585	319	515	310	924	329	962	748	240	578	237	474	924
Female	166	282	129	294	185	494	184	513	345	147	277	99	277	494
Wife of head	157	304	169	285	143	498	196	465	367	139	301	131	260	497
Other family member	256	445	210	414	204	556	193	712	502	218	441	164	379	556
Not related to head	41	96	43	82	65	139	71	135	115	38	95	40	81	139
Primary individual: Male	83	130	88	125	95	313	116	270	180	72	130	68	119	313
Female	199	356	193	353	319	730	271	756	520	183	355	157	338	730
Inmate of institution	147	97	14	201	21	37	27	92	21	147	97	3	199	37
Other, in group quarters	6	24	5	22	1	21	8	9	27	4	24	4	22	21

Table 27. **Race by Sex, for Places of 10,000 to 50,000: 1970**

[For meaning of symbols, see text]

Places	Total	White	Negro and other races							
			Total	Negro	Other races					
					Total	Indian	Japanese	Chinese	Filipino	All other
Albemarle	11 126	9 586	1 540	1 528	12	7	1	–	–	4
Male	5 221	4 508	713	705	8	5	1	–	–	2
Female	5 905	5 078	827	823	4	2	–	–	–	2
Asheboro	10 797	9 544	1 253	1 244	9	5	1	–	–	3
Male	5 065	4 496	569	568	1	1	–	–	–	–
Female	5 732	5 048	684	676	8	4	1	–	–	3
Burlington	35 930	31 635	4 295	4 260	35	19	1	8	3	4
Male	16 971	14 940	2 031	2 016	15	5	–	5	2	3
Female	18 959	16 695	2 264	2 244	20	14	1	3	1	1
Camp Lejeune Central (U)	34 549	28 828	5 721	5 011	710	182	149	21	70	288
Male	26 897	22 446	4 451	4 025	426	150	33	15	34	194
Female	7 652	6 382	1 270	986	284	32	116	6	36	94
Chapel Hill	25 537	22 721	2 816	2 563	253	18	39	85	11	100
Male	13 773	12 487	1 286	1 162	124	11	21	43	6	43
Female	11 764	10 234	1 530	1 401	129	7	18	42	5	57
Cherry Point (U)	12 029	11 096	933	723	210	22	70	1	16	101
Male	8 238	7 605	633	522	111	21	8	–	9	73
Female	3 791	3 491	300	201	99	1	62	1	7	28
Concord	18 464	14 085	4 379	4 347	32	8	5	1	2	16
Male	8 383	6 457	1 926	1 914	12	5	–	–	–	7
Female	10 081	7 628	2 453	2 433	20	3	5	1	2	9
Eden	15 871	13 868	2 003	1 968	35	11	1	5	5	13
Male	7 458	6 521	937	913	24	6	–	2	5	11
Female	8 413	7 347	1 066	1 055	11	5	1	3	–	2
Elizabeth City	14 069	8 647	5 422	5 366	56	15	–	1	21	19
Male	6 617	4 053	2 564	2 541	23	6	–	1	7	9
Female	7 452	4 594	2 858	2 825	33	9	–	–	14	10
Fort Bragg (U)	46 995	34 369	12 626	10 231	2 395	1 361	144	42	108	740
Male	37 292	27 987	9 305	7 780	1 525	785	64	37	69	570
Female	9 703	6 382	3 321	2 451	870	576	80	5	39	170
Gastonia	47 142	39 015	8 127	8 105	22	12	5	–	3	2
Male	22 266	18 585	3 681	3 676	5	2	–	–	2	1
Female	24 876	20 430	4 446	4 429	17	10	5	–	1	1
Goldsboro	26 810	13 842	12 968	12 896	72	24	21	1	8	18
Male	12 291	6 449	5 842	5 814	28	9	6	1	3	9
Female	14 519	7 393	7 126	7 082	44	15	15	–	5	9
Greenville	29 063	21 735	7 328	7 231	97	12	7	20	3	55
Male	13 394	10 143	3 251	3 198	53	7	2	9	2	33
Female	15 669	11 592	4 077	4 033	44	5	5	11	1	22
Henderson	13 896	8 239	5 657	5 654	3	–	–	–	2	1
Male	6 437	3 793	2 644	2 642	2	–	–	–	2	–
Female	7 459	4 446	3 013	3 012	1	–	–	–	–	1
Hickory	20 569	17 229	3 340	3 290	50	15	6	18	2	9
Male	9 689	8 132	1 557	1 529	28	9	2	12	–	5
Female	10 880	9 097	1 783	1 761	22	6	4	6	2	4
Jacksonville	16 021	13 994	2 027	1 856	171	33	69	6	12	51
Male	7 725	6 824	901	847	54	13	9	4	4	24
Female	8 296	7 170	1 126	1 009	117	20	60	2	8	27
Kannapolis (U)	36 293	31 986	4 307	4 246	61	34	10	4	–	13
Male	17 410	15 372	2 038	2 008	30	19	–	3	–	8
Female	18 883	16 614	2 269	2 238	31	15	10	1	–	5
Kinston	22 309	12 610	9 699	9 658	41	21	2	–	–	18
Male	10 094	5 792	4 302	4 280	22	12	1	–	–	9
Female	12 215	6 818	5 397	5 378	19	9	1	–	–	9
Lenoir	14 705	12 843	1 862	1 853	9	5	1	1	1	1
Male	6 978	6 132	846	841	5	4	–	–	–	1
Female	7 727	6 711	1 016	1 012	4	1	1	1	1	–
Lexington	17 205	13 957	3 248	3 201	47	39	6	–	–	2
Male	8 307	6 751	1 556	1 536	20	17	2	–	–	1
Female	8 898	7 206	1 692	1 665	27	22	4	–	–	1
Lumberton	16 961	11 505	5 456	4 010	1 446	1 427	1	5	1	12
Male	7 930	5 445	2 485	1 802	683	673	1	3	1	5
Female	9 031	6 060	2 971	2 208	763	754	–	2	–	7
Monroe	11 282	8 154	3 128	3 122	6	2	1	–	–	3
Male	5 284	3 785	1 499	1 496	3	2	–	–	–	1
Female	5 998	4 369	1 629	1 626	3	–	1	–	–	2
Morganton	13 625	11 714	1 911	1 873	38	10	–	8	2	18
Male	6 417	5 523	894	875	19	6	–	3	–	10
Female	7 208	6 191	1 017	998	19	4	–	5	2	8
New Bern	14 660	8 999	5 661	5 640	21	8	2	–	3	8
Male	6 739	4 203	2 536	2 526	10	5	–	–	2	3
Female	7 921	4 796	3 125	3 114	11	3	2	–	1	5
North Belmont (U)	10 759	10 447	312	285	27	10	4	6	1	6
Male	5 477	5 326	151	134	17	8	1	5	–	3
Female	5 282	5 121	161	151	10	2	3	1	1	3
Reidsville	13 636	8 996	4 640	4 633	7	5	1	–	–	1
Male	6 322	4 192	2 130	2 126	4	3	–	–	–	1
Female	7 314	4 804	2 510	2 507	3	2	1	–	–	–
Roanoke Rapids	13 508	12 135	1 373	1 357	16	8	4	–	1	3
Male	6 386	5 771	615	607	8	4	–	–	1	3
Female	7 122	6 364	758	750	8	4	4	–	–	–
Rocky Mount	34 284	22 682	11 602	11 569	33	8	5	4	2	14
Male	15 827	10 661	5 166	5 151	15	4	4	2	1	4
Female	18 457	12 021	6 436	6 418	18	4	1	2	1	10
Salisbury	22 515	15 911	6 604	6 532	72	28	5	24	1	14
Male	10 763	7 636	3 127	3 096	31	13	2	8	1	7
Female	11 752	8 275	3 477	3 436	41	15	3	16	–	7
Sanford	11 716	9 153	2 563	2 553	10	5	–	3	–	2
Male	5 550	4 380	1 170	1 166	4	2	–	1	–	1
Female	6 166	4 773	1 393	1 387	6	3	–	2	–	1
Shelby	16 328	12 246	4 082	4 079	3	–	1	–	–	2
Male	7 545	5 722	1 823	1 821	2	–	1	–	–	1
Female	8 783	6 524	2 259	2 258	1	–	–	–	–	1
Statesville	19 996	15 252	4 744	4 679	65	38	18	1	1	7
Male	9 383	7 176	2 207	2 169	38	22	10	1	1	4
Female	10 613	8 076	2 537	2 510	27	16	8	–	–	3
Thomasville	15 230	11 592	3 638	3 608	30	13	8	–	2	7
Male	7 327	5 553	1 774	1 757	17	9	2	–	2	4
Female	7 903	6 039	1 864	1 851	13	4	6	–	–	3
Wilmington	46 169	30 115	16 054	15 833	221	95	3	28	13	82
Male	21 245	13 993	7 252	7 164	88	41	–	13	5	29
Female	24 924	16 122	8 802	8 669	133	54	3	15	8	53
Wilson	29 347	19 184	10 163	10 110	53	29	4	3	–	17
Male	13 826	9 219	4 607	4 583	24	15	–	1	–	8
Female	15 521	9 965	5 556	5 527	29	14	4	2	–	9