A UNITED STATES DEPARTMENT OF COMMERCE PUBLICATION

volume I

CHARACTERISTICS OF THE POPULATION

part A

Number of Inhabitants

section 2

MISSOURI-WYOMING, PUERTO RICO AND OUTLYING AREAS



U.S. DEPARTMENT OF COMMERCE
Social and Economic Statistics Administration
BUREAU OF THE CENSUS

PUBLICATION AND COMPUTER SUMMARY TAPE PROGRAM

The results of the 1970 Census of Population and Housing are being issued in the form of printed reports, microfiche copies of the printed reports, computer summary tapes, computer printouts, and microfilm. Listed below are short descriptions of the final report series and computer tapes, as currently planned. More detailed information on this program can be obtained by writing to the Publications Distribution Section, Bureau of the Census, Washington, D.C. 20233.

Population Census Reports

Volume I.
CHARACTERISTICS OF THE POPULATION
This volume will consist of 58 "parts"—number 1 for the United States, numbers 2 through 52 for the 50 States and the District of Columbia in alphabetical order, and numbers 53 through 58 for Puerto Rico, Guam, Virgin Islands, American Samoa, Canal Zone, and Trust Territory of the Pacific Islands, respectively. Each part, which will be a separate clothbound book, will contain four chapters designated as A, B, C, and D. Each chapter (for each of the 58 areas) will first be issued as an individual paperbound report in four series designated as PC(1)-A, B, C, and D, respectively. The 58 PC(1)-A reports have been specially assembled and issued in a clothbound book, designated as Part A.

- Series PC(1)-A.
  NUMBER OF INHABITANTS

Final official population counts are presented for States, counties by urban and rural residence, standard metropolitan statistical areas (SMSA's), urbanized areas, county subdivisions, all incorporated places, and unincorporated places of 1,000 inhabitants or more.

- Series PC(1)-B.
  GENERAL POPULATION CHARACTERISTICS

Statistics on age, sex, race, marital status, and relationship to head of household are presented for States, counties by urban and rural residence, SMSA's, urbanized areas, county subdivisions, and places of 1,000 inhabitants or more.

- Series PC(1)-C.
  GENERAL SOCIAL AND ECONOMIC CHARACTERISTICS

Statistics are presented on nativity and parentage, State or country of birth, Spanish origin, mother tongue, residence 5 years ago, year moved into present house, school enrollment (public or private), years of school completed, vocational training, number of children ever born, family composition, disability, veteran status, employment status, place of work, means of transportation to work, occupation group, industry group, class of worker, and income (by type) in 1969 of families and individuals. Each subject is shown for some or all of the following areas: States, counties (by urban, rural-nonfarm, and rural-farm residence), SMSA's, urbanized areas, and places of 2,500 inhabitants or more.

- Series PC(1)-D.
  DETAILED CHARACTERISTICS

These reports cover most of the subjects shown in Series PC(1)-C, above, presenting the data in considerable detail and cross-classified by age, race, and other characteristics. Each subject is shown for some or all of the following areas: States (by urban, rural-nonfarm, and rural-farm residence), SMSA's, and large cities.

Volume II.
SUBJECT REPORTS
Each report in this volume, also designated as Series PC(2), will concentrate on a particular subject. Detailed information and cross-relationships will generally be provided on a national and regional level; in some reports, data for States or SMSA's will also be shown. Among the characteristics to be covered are national origin and race, fertility, families, marital status, migration, education, unemployment, occupation, industry, and income.

Housing Census Reports

Volume I.
HOUSING CHARACTERISTICS FOR STATES, CITIES, AND COUNTIES
This volume consists of 58 "parts"—number 1 for the United States, numbers 2 through 52 for the 50 States and the District of Columbia in alphabetical order, and numbers 53 through 58 for Puerto Rico, Guam, Virgin Islands, American Samoa, Canal Zone, and Trust Territory of the Pacific Islands, respectively. Each part, which is a separate clothbound book, contains two chapters designated as A and B. Each chapter (for each of the 58 areas) is issued as an individual paperbound report in two series designated as HC(1)-A and B, respectively.

- Series HC(1)-A.
  GENERAL HOUSING CHARACTERISTICS

Statistics on tenure, kitchen facilities, plumbing facilities, number of rooms, persons per room, units in structure, mobile home, telephone, value, contract rent, and vacancy status are presented for some or all of the following areas: States (by urban and rural residence), SMSA's, urbanized areas, places of 1,000 inhabitants or more, and counties.

- Series HC(1)-B.
  DETAILED HOUSING CHARACTERISTICS

Statistics are presented on a more detailed basis for the subjects included in the Series HC(1)-A reports, as well as on such additional subjects as year moved into unit, year structure built, basement, heating equipment, fuels, air conditioning, water and sewage, appliances, gross rent, and ownership of second home. Each subject is shown for some or all of the following areas: States (by urban, rural-nonfarm, and rural-farm residence), SMSA's, urbanized areas, places of 2,500 inhabitants or more, and counties (by rural and rural-farm residence).

Volume II.
METROPOLITAN HOUSING CHARACTERISTICS
These reports, also designated as Series HC(2), cover most of the 1970 census housing subjects in considerable detail and cross-classification. There is one report for each SMSA, presenting data for the SMSA and its central cities and places of 50,000 inhabitants or more, as well as a national summary report.

Volume III.
BLOCK STATISTICS
One report, under the designation Series HC(3), is issued for each urbanized area showing data for individual blocks on selected housing and population subjects. The series also includes reports for the communities outside urbanized areas which have contracted with the Census Bureau to provide block statistics from the 1970 census.

Volume IV.
COMPONENTS OF INVENTORY CHANGE
This volume will contain data on the disposition of the 1960 inventory and the source of the 1970 inventory, such as new construction, conversions, mergers, demolitions, and other additions and losses. Cross-tabulations of 1970 and 1960 characteristics for units that have not changed and characteristics of the present and previous residence of recent movers will also be provided. Statistics will be shown for 15 selected SMSA's and for the United States and regions.

Volume V.
RESIDENTIAL FINANCE
This volume will present data regarding the financing of privately owned nonfarm residential properties. Statistics will be shown on amount of outstanding mortgage debt, manner of acquisition of property, homeowner expenses, and other owner, property, and mortgage characteristics for the United States and regions.

Volume VI.
ESTIMATES OF "SUBSTANDARD" HOUSING
This volume will present counts of "substandard" housing units for counties and cities, based on the number of units lacking plumbing facilities combined with estimates of units with all plumbing facilities but in "dilapidated" condition.

Volume VII.
SUBJECT REPORTS
Each report in this volume will concentrate on a particular subject. Detailed information and cross-classifications will generally be provided on a national and regional level; in some reports, data for States or SMSA's may also be shown. Among the subjects to be covered are housing characteristics by household composition, housing of minority groups and senior citizens, and households in mobile homes.

Joint Population-Housing Reports

Series PHC(1).
CENSUS TRACT REPORTS
This series contains one report for each SMSA, showing data for most of the population and housing subjects included in the 1970 census.

Series PHC(2).
GENERAL DEMOGRAPHIC TRENDS FOR METROPOLITAN AREAS, 1960 TO 1970
This series consists of one report for each State and the District of Columbia, as well as a national summary report, presenting statistics for the State and for SMSA's and their central cities and constituent counties. Comparative 1960 and 1970 data are shown on population counts by age and race and on such housing subjects as tenure, plumbing facilities, value, and contract rent.

Series PHC(3).
EMPLOYMENT PROFILES OF SELECTED LOW-INCOME AREAS
This series consists of 76 reports, each presenting statistics on the social and economic characteristics of the residents of a particular low-income area. The data relate to low-income neighborhoods in 51 cities and seven rural poverty areas. Each report provides statistics on employment and unemployment, education, vocational training, availability for work, job history, and income, as well as on value or rent and number of rooms in the housing unit.

Additional Reports

Series PHC(E).
EVALUATION REPORTS
This open series will present the results of the extensive evaluation program conducted as an integral part of the 1970 census program, and relating to such matters as completeness of enumeration and quality of the data on characteristics.

Series PHC(R).
PROCEDURAL REPORTS
This open series presents information on various administrative and methodological aspects of the 1970 census, and will include a comprehensive procedural history of the 1970 census. The first report issued focuses on the forms and procedures used in the data collection phase of the census.

Computer Summary Tapes

The major portion of the results of the 1970 census will be produced in a set of six tabulation counts. To help meet the needs of census users, these counts are being designed to provide data with much greater subject and geographic detail than it is feasible or desirable to publish in printed reports. The data so tabulated will generally be available—subject to suppression of certain detail where necessary to protect confidentiality—on magnetic computer tape, printouts, and microfilm, at the cost of preparing the copy.

First Count—source of the PC(1)-A reports; contains about 400 cells of data on the subjects covered in the PC(1)-B and HC(1)-A reports and tabulated for each of the approximately 250,000 enumeration districts in the United States.

Second Count—source of the PC(1)-B, HC(1)-A, and part of the PHC(1) reports; contains about 3,500 cells of data covering the subjects in these reports and tabulated for the approximately 35,000 tracts and 35,000 county subdivisions in the United States.

Third Count—source of the HC(3) reports; contains about 250 cells of data on the subjects covered in the PC(1)-B and HC(1)-A reports and tabulated for approximately 1,500,000 blocks in the United States.

Fourth Count—source of the PC(1)-C, HC(1)-B, and part of the PHC(1) reports; contains about 13,000 cells of data covering the subjects in these reports and tabulated for the approximately 35,000 tracts and 35,000 county subdivisions in the United States; also contains about 30,000 cells of data for each county.

Fifth Count—contains approximately 800 cells of population and housing data for 5-digit ZIP code areas in SMSA's and 3-digit ZIP code areas outside SMSA's; the ZIP code data are available only on tape.

Sixth Count—source of the PC(1)-D and HC(2) reports; contains about 260,000 cells of data covering the subjects in these reports and tabulated for States, SMSA's, and large cities.

The tapes are generally organized on a State basis. To use the First Count and Third Count tapes, it is necessary to purchase the appropriate enumeration district and block maps.

The term "cells" used herein to indicate the scope of subject content of the several counts refers to each figure or statistic in the tabulation for a specific geographic area. For example, in the Third Count, there are six cells for a cross-classification of race by sex: three categories of race (white, Negro, other race) by two categories of sex (male, female).

In addition to the above-mentioned summary tapes, the Census Bureau makes available for purchase certain sample tape files containing population and housing characteristics as shown on individual census records. These files contain no names or addresses, and the geographic identification is sufficiently broad to protect confidentiality. There are six files, each containing a 1-percent national sample of persons and housing units. Three of the files are drawn from the population covered by the census 15-percent sample and three from the population in the census 5-percent sample. Each of these three files provides a different type of geographic information: One identifies individual large SMSA's and, for the rest of the country, groups of counties; the second identifies individual States and, where they are sufficiently large, provides urban-rural and metropolitan-nonmetropolitan detail; and the third identifies State groups and size of place, with each individual record showing selected characteristics of the person's neighborhood.

81 2299

1970 CENSUS OF POPULATION

volume I	CHARACTERISTICS OF THE POPULATION
part A	Number of Inhabitants
section 2	MISSOURI-WYOMING, PUERTO RICO, AND OUTLYING AREAS

Issued May 1972

U. S. DEPARTMENT OF COMMERCE
Peter G. Peterson, Secretary
James T. Lynn, Under Secretary
Harold C. Passer, Assistant Secretary for Economic Affairs and Administrator,
Social and Economic Statistics Administration
BUREAU OF THE CENSUS
George Hay Brown, Director

For sale by the Superintendent of Documents, U.S. Government Printing Office
Washington, D.C. 20402 - Price $20.75 per set. Sold in sets only.
Stock Number 0301-3466

BUREAU OF THE CENSUS

George Hay Brown, Director
Robert L. Hagan, Acting Deputy Director
Conrad Taeuber, Associate Director
Daniel B. Levine, Acting Deputy Associate Director
David L. Kaplan, 1970 Census Coordinator

POPULATION DIVISION

Herman P. Miller, Chief

ACKNOWLEDGMENTS—Many persons participated in the various activities of the 1970 census. Primary direction of the program was performed by **Conrad Taeuber**, Associate Director for Demographic Fields, assisted by **David L. Kaplan**, 1970 Census Coordinator, and in conjunction with **Paul R. Squires**, Associate Director for Data Collection and Processing, and **Joseph Waksberg**, Acting Associate Director for Statistical Standards and Methodology.

This report was planned and written in the Population Division under the supervision of **Herman P. Miller**, Chief, by **Henry D. Sheldon**, Assistant Chief for Program Planning, and **Charles P. Brinkman**, Chief, Demographic Statistics Branch. General planning of the 1970 Census of Population program in Puerto Rico and the outlying areas was performed by **Theodore G. Clemence**, assisted by **Angel M. Landrón**.

The Statistical Methods Division was largely responsible for developing new procedures to obtain a more accurate count of the population. This work was supervised by **Morton Boisen**, Acting Chief, and **Walter M. Perkins**, Assistant Division Chief, and **Barnett Denton** and **Charles D. Jones**. **Naomi D. Rothwell** made important contributions to this work.

Geographic plans and procedures were developed in the Geography Division under the supervision of **William T. Fay**, then Chief, and **Robert C. Klove** and **Gerald J. Post**, Assistant Division Chiefs, with the assistance of **Robert E. Durland**, **Margery H. Eliot**, and **Jacob Silver**. **Herman H. Fasteau** assisted in the organization of operational phases of the geographic program.

Data collection activities were supervised by **Richard C. Burt**, Chief, Field Division, and **Dean H. Weber**, Assistant Division Chief, with the assistance of **John Kuntz** and **Stanley Matchett**, as well as the directors of the Bureau's data collection centers.

Systems and processing procedures were developed under the direction of **Morris Gorinson**, Assistant Chief, Demographic Census Staff. **Florence Wright**, assisted by **Evelyn V. Williams**, was responsible for the clerical procedures and **Roger O. Lepage**, assisted by **Howard Hamilton** and **Richard R. Warren**, was responsible for the computer programing. **Masey Volk** supervised the preparation of the procedures for the microfilm and FOSDIC operations.

The manual processing and microfilming of the questionnaires were performed in the Data Preparation Division (formerly Jeffersonville Census Operations Division), under the supervision of **Robert L. Hagan**, then Chief, assisted by **Charles L. Adams** and **John C. Campbell**. **William L. Pangburn** supervised the microfilming operation.

FOSDIC and computer processing were performed in the Computer Services Division under the supervision of **James R. Pepal**, Chief, and **E. Richard Bourdon** and **James W. Shores**, Assistant Division Chiefs.

Publications planning, editing, composition, and printing procurement were performed in the Publications Services Division, **Raymond J. Koski**, Acting Chief, by **Milton S. Andersen**, **Gerald A. Mann**, and **Wayne H. Massey**. Design of text, tabular, and graphic materials was performed by **Stuart I. Freeman**.

Important contributions were made by **Robert B. Voight** and **Sherry L. Courtland** in the planning and coordination of the 1970 census program; by **Lucille D. Catterton** in the planning of the tabular materials; and by **John W. H. Spencer**, **Sol Dolleck**, and **M. Douglas Fahey** in the systems design and operations for processing the census data.

Library of Congress Card No. 72-600036

SUGGESTED CITATION

U.S. Bureau of the Census
Census of Population: 1970
Vol. I, CHARACTERISTICS OF THE POPULATION
Part A, NUMBER OF INHABITANTS
Section 2—Missouri-Wyoming, Puerto Rico, and Outlying Areas

U.S. Government Printing Office
Washington, D.C. 1972

For sale by the
Superintendent of Documents
U.S. Government Printing Office
Washington, D.C. 20402, or any
Department of Commerce Field Office.

Price: $20.75 for sections 1 and 2. Sold as a set only.

CONTENTS

Volume I CHARACTERISTICS OF THE POPULATION

Part A Number of Inhabitants

Volume I, Part A, consists of 58 numbered parts, originally published as the PC(1)-A series of individual reports. As indicated in the listing below, there is one numbered part for the United States, each State, the District of Columbia, Puerto Rico, Guam, Virgin Islands, American Samoa, Canal Zone, and Trust Territory of the Pacific Islands. Within each part the part number appears as a prefix to the page number (e.g., all pages for the U.S. Summary have the prefix 1, for Alabama the prefix 2, etc.). Page 1 of each part presents a list of contents. The present publication includes changes for typographical errors found in some maps and tables after issuance of the PC(1)-A reports, but the tables have not been revised to reflect the corrections listed on page 37 of the U.S. Summary or on page 6 for each of the applicable States.

SECTION 2

	PART NUMBER
MISSOURI	27
MONTANA	28
NEBRASKA	29
NEVADA	30
NEW HAMPSHIRE	31
NEW JERSEY	32
NEW MEXICO	33
NEW YORK	34
NORTH CAROLINA	35
NORTH DAKOTA	36
OHIO	37
OKLAHOMA	38
OREGON	39
PENNSYLVANIA	40
RHODE ISLAND	41
SOUTH CAROLINA	42
SOUTH DAKOTA	43
TENNESSEE	44
TEXAS	45
UTAH	46
VERMONT	47
VIRGINIA	48
WASHINGTON	49
WEST VIRGINIA	50
WISCONSIN	51
WYOMING	52
PUERTO RICO	53
GUAM, VIRGIN ISLANDS, AMERICAN SAMOA, CANAL ZONE, AND TRUST TERRITORY OF THE PACIFIC ISLANDS	54-58

United States Summary, Alabama-Mississippi appear in SECTION 1

CONTENTS

NUMBER OF INHABITANTS Missouri

[Page numbers listed here omit the State prefix number which appears as part of the page number for each page. The prefix for this State is 27]

PART 27

page

MAPS

The State — Counties, Standard Metropolitan Statistical Areas, and Selected Places 3

County Map Finding Guide 45

The State — County Subdivisions 46

Urbanized Areas 52

CHARTS

Number of Inhabitants, 1970 and 1960 4

Percent Distribution by Place of Residence 5

The State: 1900 to 1970, Total Population and Percent Change between Census Years 5

TABLES

DATA FOR THE STATE

1 **Population of the State: Earliest Census to 1970** 7
URBAN AND RURAL

2 **Population by Size of Place: 1970 and 1960** 8
URBAN AND RURAL

3 **Population by Urban and Rural Residence: 1920 to 1970** 9
SIZE OF PLACE

4 **Population Inside and Outside SMSA's: 1970** 10
SIZE OF PLACE

5 **Population of Incorporated and Unincorporated Places: 1970 and 1960** 10
SIZE OF PLACE

DATA FOR PLACES

6 **Population of Places: 1970 and 1960** 11
ALL INCORPORATED PLACES
UNINCORPORATED PLACES OF 1,000 OR MORE

TABLES

		page
7	Population of Incorporated Places of 10,000 or More: 1900 to 1970	17
8	Population in 1970 of Areas Annexed Between 1960 and 1970 INCORPORATED PLACES OF 2,000 OR MORE, 1960	19
	DATA FOR COUNTIES	
9	Population and Land Area of Counties: 1970 and 1960 URBAN AND RURAL	20
10	Population of County Subdivisions: 1970 and 1960 COUNTY SUBDIVISIONS	22
	DATA FOR URBANIZED AREAS	
11	Population of Urbanized Areas: 1970 and 1960 COMPONENT PARTS	40
12	Population of Urbanized Areas, by Type of Residence: 1970 URBANIZED AREAS	42
	DATA FOR METROPOLITAN AREAS	
13	Population of SMSA's: 1970 and 1960 COMPONENT PARTS	43
14	Population of SMSA's, by Type of Residence: 1970 URBAN AND RURAL	43
	DATA FOR CONGRESSIONAL DISTRICTS	
15	Population of Congressional Districts: 1970 URBAN AND RURAL	44

Counties, Standard Metropolitan Statistical Areas, and Selected Places

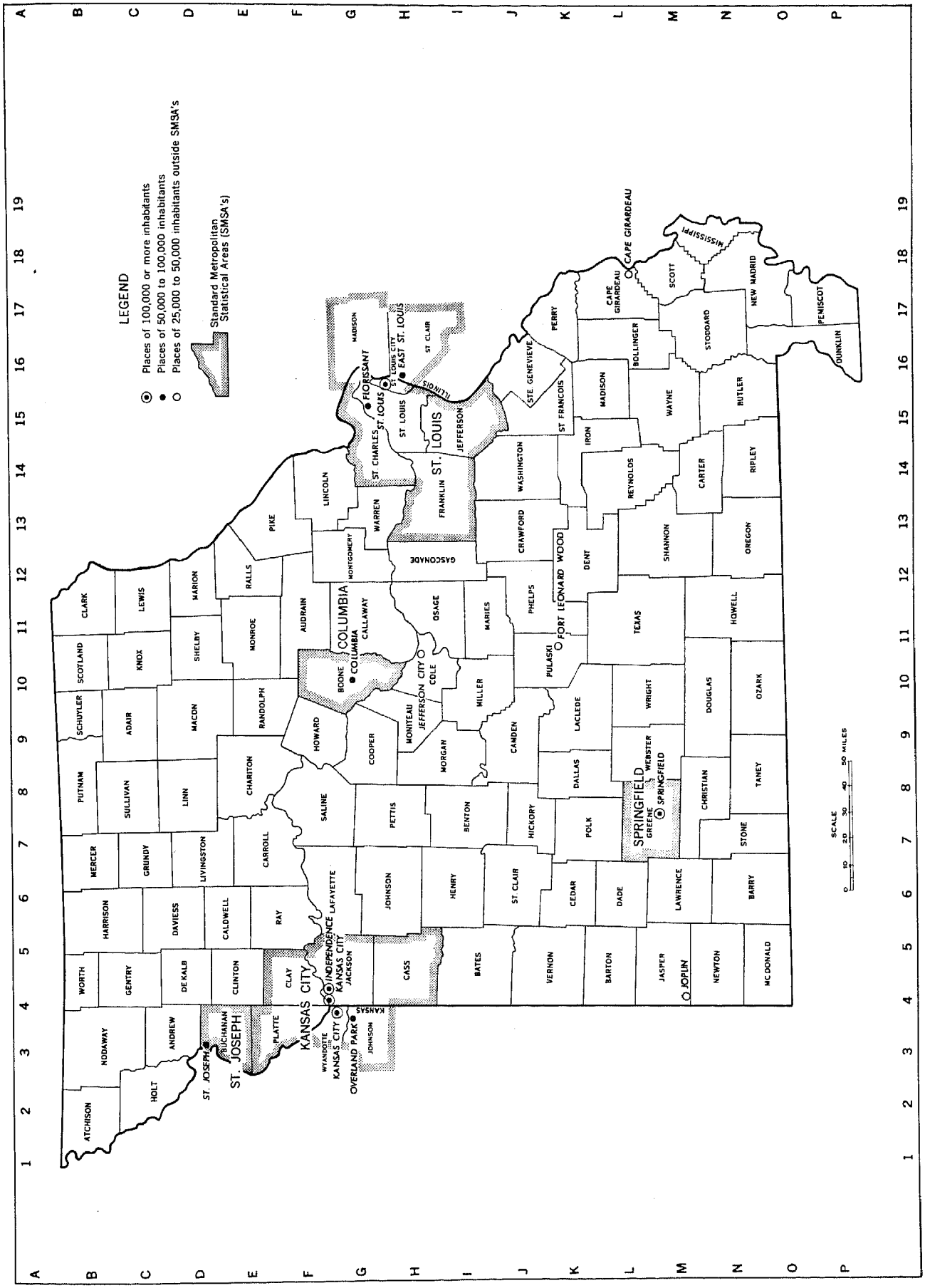

Number of Inhabitants 1970 and 1960

FIGURES IN THOUSANDS EACH = 5% CHANGE

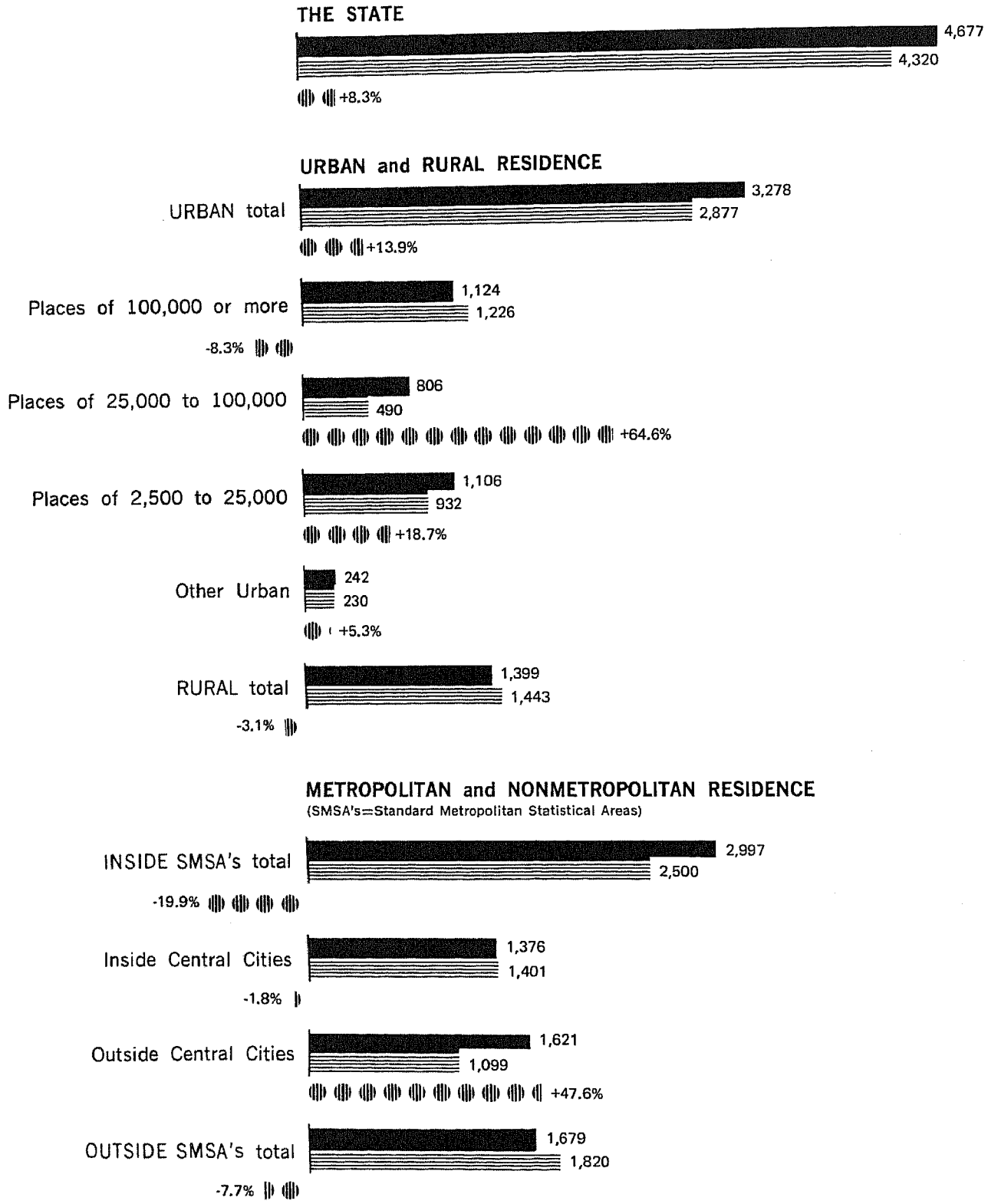

Percent Distribution by Place of Residence

1970 and 1960

THE STATE—URBAN and RURAL



URBAN

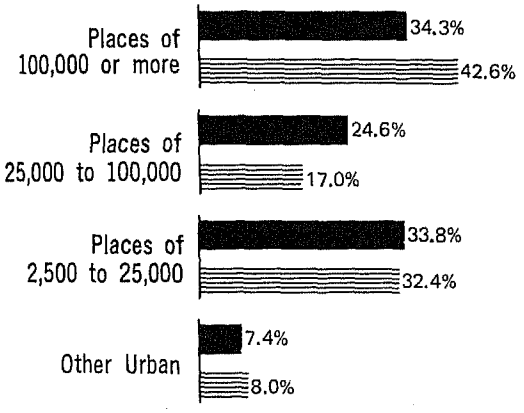

THE STATE—INSIDE and OUTSIDE SMSA'S

(SMSA's=Standard Metropolitan Statistical Areas)

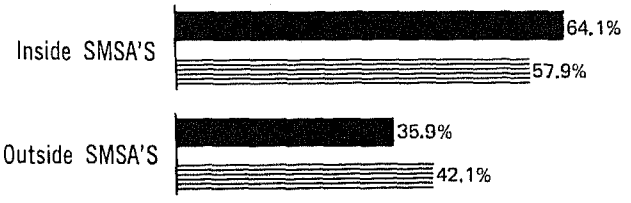

SMSA'S



The State: 1900 to 1970

Total Population IN THOUSANDS

Percent Change between Census Years

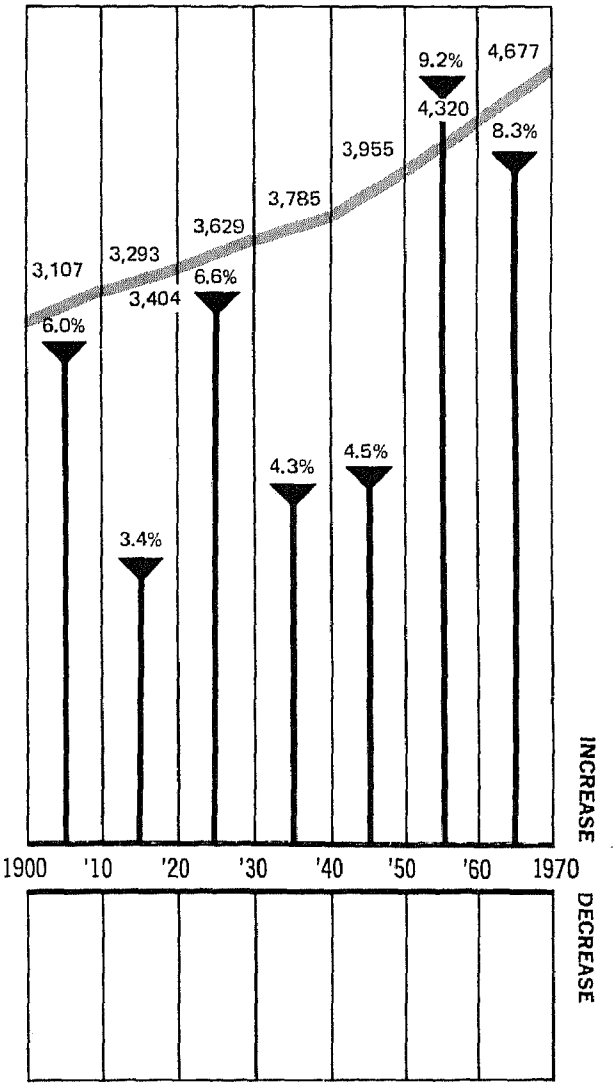

CORRECTION NOTE

The official 1970 population count for Missouri is 4,677,399. This differs from the figure of 4,676,501 shown in the tables of this report; the correction results from errors found after the tabulations were completed. The tables have not been revised to reflect either this correction or the corrections listed below for counties, county subdivisions, and places (or for the larger areas of which they are a part).

	1970 population: As shown in the tables	1970 population: Corrected
Andrew County:		
Jefferson township:		
Country Club Village town.....	221	943
Barry County:		
Washburn township:		
Washburn city.....	(1)	257
Boone County.....	80,911	80,935
Centralia township..	4,122	4,127
Centralia city....	3,618	3,623
Columbia township...	28,981	29,066
Columbia city(pt.)	25,828	25,905
Missouri township...	36,622	36,556
Columbia city(pt.)	32,976	32,907
Callaway County.....	25,850	25,991
McCredie township...	555	596
Kingdom City town.	12	53
West Fulton township	6,580	6,680
Fulton city (part)	5,244	5,344
Cape Girardeau County:		
Shawnee township:		
Pocahontas town...	604	127
Cass County:		
Mount Pleasant twp:		
Belton city[2].....	9,783	11,221
Raymore township:		
Belton city (part)	(1)	958
Clay County.....	123,322	123,702
Chouteau township...	29,743	29,825
Kansas City city (part).....	27,504	27,586
Gallatin township...	57,917	58,190
Avondale city.....	748	512
Gladstone city....	23,128	23,422
Kansas City city (part).....	27,626	27,780
Oakview village...	541	494
Oakwood Park village.....	196	266
Oakwood village...	163	201
Liberty township....	17,084	17,109
Liberty city.....	13,679	13,704
Dallas County:		
Grant township:		
Louisburg village.	(1)	152
Dunklin County:		
Independence twp:		
Kennett city.....	9,852	10,090
Franklin County.....	55,116	55,127
Meramec township....	5,780	5,791
Sullivan city(pt.)	4,042	4,053
Jackson County.....	654,558	654,178
Blue township.....	186,188	186,127
Independence city (part).....	111,644	111,612
Brooking township...	64,257	63,938
Kansas City city (part).....	30,625	30,632
Raytown city (pt.)	33,632	33,306
Van Buren township:		
Lone Jack town....	(1)	199
Jasper County:		
Joplin township:		
Webb City city[2]...	6,811	(3)
Mineral township:		
Webb City city (part).....	(1)	112
Jefferson County:		
Central township:		
Hillsboro town....	432	831
Plattin township:		
Olympian Village city.....	(1)	399
Morgan County.....	10,068	10,083
Baw Creek township:		
Versailles city (part).....	(1)	-
Mill Creek township.	702	717
Syracuse town.....	199	214
Moreau township:		
Versailles city[2]..	2,244	(3)
Newton County.....	32,901	32,981
Marion township.....	2,023	2,077
Diamond town.....	554	608
Newtonia township...	628	654
Newtonia town.....	182	208
Shoal Creek twp:		
Saginaw village...	185	224
Phelps County.....	29,481	29,567
Dillon township:		
Rolla city (part).	485	649
St. James city (part).....	(1)	56
Rolla township:		
Rolla city (part).	12,598	12,760
St. James township..	3,795	3,881
St. James city[2]...	2,787	2,873
Platte County:		
Green township:		
Camden Point town.	192	227
Pulaski County.....	53,781	53,967
Cullen township.....	42,884	43,070
St. Robert city...	1,279	1,465
Ralls County:		
Clay township:		
Hannibal city(pt.)	203	292
Ripley County:		
Pine township.....	256	237
Sherley township....	552	571
St. Charles County:		
Callaway township...	2,369	3,730
Dardenne township...	21,268	20,410
St. Peters city (part).....	484	486
Femme Osage twp.....	1,745	1,447
Portage Des Sioux township.....	3,869	3,922
St. Charles twp.....	54,620	54,362
St. Peters city (part).....	2	-
St. Francois County...	36,818	36,875
Randolph township...	7,105	7,162
Elvins city (pt.).	1,280	1,337
St. Louis County.....	951,353	951,671
Airport township....	108,477	107,870
Edmundson village.	1,608	2,298
Woodson Terrace city.....	5,936	5,880
Bonhomme township...	113,080	113,355
Kirkwood city(pt.)	21,313	21,192
Peerless Park town	20	51
Sunset Hills city (part).....	3,243	3,641
Clayton township....	57,602	56,888
Clayton city (pt.)	10,459	10,337
Glendale city(pt.)	3,207	3,297
Kirkwood city(pt.)	10,577	10,487
Ladue city.....	10,491	10,359
Rock Hill city (part).....	7,266	6,806
Concord township....	58,576	58,481
Afton (U) (part)..	9,254	8,919
St. George village	1,806	2,033
Sappington (U) (part).....	8,397	8,244
Wilbur Park village.....	289	692
Creve Coeur twp.....	60,300	61,193
Olivette city.....	9,341	9,156
University City city (part).....	29,229	30,307
Ferguson township...	40,778	41,390
Cool Valley village (part)...	1,291	2,059
Ferguson city(pt.)	25,961	25,805
Gravois township....	62,535	62,355
Afton (U) (part)..	14,813	15,345
Crestwood city....	15,398	15,123
Mackenzie village.	1,392	224
Marlborough village	1,459	1,492
Sappington (U) (part).....	1,574	1,727
Hadley township.....	23,025	23,165
University City city (part).....	17,080	17,220
Jefferson township..	31,970	32,432
Webster Groves city (part).....	12,113	12,575
Lemay township:		
Bella Villa city..	1,419	1,018
Lemay (U) (part)..	36,759	37,160
Midland township....	55,790	54,892
Overland city(pt.)	24,361	24,231
Vinita Park city..	3,684	2,905
Vinita Terrace village (part)...	312	323
St. Louis County--Con.		
Normandy township...	35,800	36,757
Bel-Nor village...	2,085	2,247
Bel-Ridge village (part).....	5,098	4,883
Glen Echo Park town.....	145	268
Goodfellow Terrace village.....	744	750
Hanley Hills village.....	2,104	2,801
Normandy town(pt.)	4,459	4,389
Northwoods city...	4,611	4,607
Pasadena Hills village.....	1,019	1,337
Pine Lawn city (part).....	4,408	4,406
Velda town.....	2,134	2,112
Velda Village Hills village (part)...	37	59
Vinita Terrace village (part)...	51	21
St. Ferdinand twp:		
Bellefontaine Neighbors city...	13,987	14,084
Washington township.	18,427	17,900
Pagedale city(pt.)	5,490	4,963
Pine Lawn city (part).....	1,365	1,339
Velda Village Hills village (part)...	1,120	1,146
Saline County.....	24,633	24,837
Marshall township...	13,424	13,628
Marshall city.....	11,847	12,051
Sullivan County:		
Penn township:		
Green City city...	629	632
Afton (U) (total).....	24,067	24,264
Bel-Ridge village (total).....	5,561	5,346
Belton city (total)...	9,783	12,179
Clayton city (total)..	16,222	16,100
Columbia city (total).	58,804	58,812
Cool Valley village (total).....	1,291	2,059
Elvins city (total)...	1,603	1,660
Ferguson city (total).	28,915	28,759
Fulton city (total)...	12,148	12,248
Glendale city (total).	6,891	6,981
Hannibal city (total).	18,609	18,698
Independence city (total).....	111,662	111,630
Kansas City city (total).....	507,087	507,330
Kirkwood city (total).	31,890	31,679
Lemay (U) (total).....	40,115	40,516
Normandy town (total).	6,306	6,236
Overland city (total).	24,949	24,819
Pagedale city (total).	5,571	5,044
Pine Lawn city (total)	5,773	5,745
Raytown city (total)..	33,632	33,306
Rock Hill city (total)	7,275	6,815
Rolla city (total)....	13,245	13,571
St. James city (total)	2,787	2,929
St. Peters city (total).	486	(3)
Sappington (U) (total)	10,603	(3)
Sullivan city (total).	5,100	5,111
Sunset Hills city (total).....	3,728	4,126
University City city (total).....	46,309	47,527
Velda Village Hills village (total).....	1,157	1,205
Versailles city (total)	2,244	(3)
Vinita Terrace village (total).....	363	344
Webb City city (total)	6,811	6,923
Webster Groves city (total).....	26,995	27,457

[1]Not shown separately. [2]Add (part). [3]No change.

Affton (U) shown as Afton (U).

Velda Village village shown as Velda town.

Columbia Urbanized Area: Boone County (part) --delete Columbia township (part) erroneously included in the area.

Kansas City (Mo.-Kans.) Urbanized Area: Clay County (part), Gallatin township (part)--add Oaks village erroneously excluded from the area.

Table 1. **Population of the State: Earliest Census to 1970**

[For description of current and previous urban definitions and meaning of symbols, see text]

Urban and Rural	The State			Urban				Rural			Percent of total	
	Population	Change from preceding census		Places of 2,500 or more	Population	Change from preceding census		Population	Change from preceding census		Urban	Rural
		Number	Percent			Number	Percent		Number	Percent		
Current urban definition:												
1970 (Apr. 1)	4,676,501	356,688	8.3	166	3,277,662	401,105	13.9	1,398,839	-44,417	-3.1	70.1	29.9
1960 (Apr. 1)	4,319,813	365,160	9.2	145	2,876,557	443,842	18.2	1,443,256	-78,682	-5.2	66.6	33.4
1950 (Apr. 1)	3,954,653	169,989	4.5	108	2,432,715	...	...	1,521,938	...	...	61.5	38.5
Previous urban definition:												
1960 (Apr. 1)	[1]4,319,813	365,160	9.2	145	2,647,003	356,854	15.6	1,672,810	8,306	0.5	61.3	38.7
1950 (Apr. 1)	3,954,653	169,989	4.5	108	2,290,149	329,453	16.8	1,664,504	-159,464	-8.7	57.9	42.1
1940 (Apr. 1)	3,784,664	155,297	4.3	87	1,960,696	101,577	5.5	1,823,968	53,720	3.0	51.8	48.2
1930 (Apr. 1)	3,629,367	225,312	6.6	72	1,859,119	272,216	17.2	1,770,248	-46,904	-2.6	51.2	48.8
1920 (Jan. 1)	3,404,055	110,720	3.4	63	1,586,903	193,198	13.9	1,817,152	-82,478	-4.3	46.6	53.4
1910 (Apr. 15)	3,293,335	186,670	6.0	61	1,393,705	265,601	23.5	1,899,630	-78,931	-4.0	42.3	57.7
1900 (June 1)	3,106,665	427,480	16.0	50	1,128,104	271,138	31.6	1,978,561	156,342	8.6	36.3	63.7
1890 (June 1)	2,679,185	510,805	23.6	44	856,966	310,973	57.0	1,822,219	199,832	12.3	32.0	68.0
1880 (June 1)	2,168,380	447,085	26.0	26	545,993	116,415	27.1	1,622,387	330,670	25.6	25.2	74.8
1870 (June 1)	1,721,295	539,283	45.6	19	429,578	226,091	111.1	1,291,717	313,192	32.0	25.0	75.0
1860 (June 1)	1,182,012	499,968	73.3	11	203,487	122,929	152.6	978,525	377,039	62.7	17.2	82.8
1850 (June 1)	682,044	298,342	77.8	2	80,558	64,089	389.1	601,486	234,253	63.8	11.8	88.2
1840 (June 1)	383,702	243,247	173.2	1	16,469	11,492	230.9	367,233	231,755	171.1	4.3	95.7
1830 (June 1)	140,455	73,869	110.9	1	4,977	4,977	...	135,478	68,892	103.5	3.5	96.5
1820 (Aug. 7)	[1]66,586	46,803	236.6	-	-	...	...	66,586	46,803	236.6	-	100.0
1810 (Aug. 6)	[2]19,783	...	...	-	-	...	...	19,783	...	...	-	100.0

[1]Population of that part of the Territory of Missouri constituting present State of Missouri. [2]Population of that part of Louisiana Territory constituting present State of Missouri.

Table 2. Population by Size of Place: 1970 and 1960

[For meaning of symbols, see text]

Urban and Rural	1970[1]				1960			
	Places	Population[2]	Percent of total population	Percent distribution	Places	Population	Percent of total population	Percent distribution
The State	938	4,676,501	100.0	...	931	4,319,813	100.0	...
URBAN								
Total	225	3,277,662	70.1	100.0	200	2,876,557	66.6	100.0
Inside urbanized areas	127	2,576,558	55.1	78.6	108	2,217,644	51.3	77.1
Central cities	5	1,375,686	29.4	42.0	4	1,401,103	32.4	48.7
Cities of—								
1,000,000 or more	-	-	-	-	-	-	-	-
500,000 to 1,000,000	2	1,124,095	24.0	34.3	1	750,026	17.4	26.1
250,000 to 500,000	-	-	-	-	1	475,539	11.0	16.5
100,000 to 250,000	1	120,096	2.6	3.7	-	-	-	-
50,000 to 100,000	2	131,495	2.8	4.0	2	175,538	4.1	6.1
Less than 50,000	-	-	-	-	-	-	-	-
Urban fringe	122	1,200,872	25.7	36.6	104	816,541	18.9	28.4
Places of 2,500 or more	63	959,203	20.5	29.3	49	586,987	13.6	20.4
100,000 or more	1	111,662	2.4	3.4	-	-	-	-
50,000 to 100,000	1	65,908	1.4	2.0	2	113,577	2.6	3.9
25,000 to 50,000	7	239,690	5.1	7.3	3	96,577	2.2	3.4
10,000 to 25,000	22	360,212	7.7	11.0	13	207,718	4.8	7.2
5,000 to 10,000	20	137,439	2.9	4.2	17	116,092	2.7	4.0
2,500 to 5,000	12	44,292	0.9	1.4	14	53,023	1.2	1.8
Places less than 2,500	59	56,927	1.2	1.7	55	45,503	1.1	1.6
2,000 to 2,500	7	15,075	0.3	0.5	2	4,592	0.1	0.2
1,500 to 2,000	7	11,915	0.3	0.4	4	6,775	0.2	0.2
1,000 to 1,500	11	14,004	0.3	0.4	13	17,099	0.4	0.6
Less than 1,000	34	15,933	0.3	0.5	36	17,037	0.4	0.6
Other urban	...	184,742	4.0	5.6	...	184,051	4.3	6.4
Outside urbanized areas	98	701,104	15.0	21.4	92	658,913	15.3	22.9
Places of—								
25,000 or more	4	136,744	2.9	4.2	3	103,836	2.4	3.6
10,000 to 25,000	12	174,563	3.7	5.3	12	192,438	4.5	6.7
5,000 to 10,000	32	219,529	4.7	6.7	27	190,447	4.4	6.6
2,500 to 5,000	50	170,268	3.6	5.2	50	172,192	4.0	6.0
RURAL								
Total	713	1,398,839	29.9	100.0	731	1,443,256	33.4	100.0
Places of 1,000 to 2,500	111	175,225	3.7	12.5	111	170,110	3.9	11.8
2,000 to 2,500	22	48,401	1.0	3.5	17	38,030	0.9	2.6
1,500 to 2,000	34	59,410	1.3	4.2	31	53,537	1.2	3.7
1,000 to 1,500	55	67,414	1.4	4.8	63	78,543	1.8	5.4
Places less than 1,000	602	189,568	4.1	13.6	620	187,526	4.3	13.0
Other rural[3]	...	1,034,046	22.1	73.9	...	1,085,620	25.1	75.2
URBANIZED AREAS								
Total	5	2,576,558	55.1	100.0	4	2,217,644	51.3	100.0
Areas of—								
1,000,000 or more	2	2,320,047	49.6	90.0	1	1,391,398	32.2	62.7
500,000 to 1,000,000	-	-	-	-	1	649,026	15.0	29.3
250,000 to 500,000	-	-	-	-	-	-	-	-
100,000 to 250,000	1	121,340	2.6	4.7	-	-	-	-
Less than 100,000	2	135,171	2.9	5.2	2	177,220	4.1	8.0

[1]In 1970, portions of certain cities are classified as rural; the size classification in this table is based on the total population within legal boundaries. See section on "Extended cities" in text. [2]Figures for items under "Urban" and "Urbanized areas" exclude the population classified as rural within extended cities. [3]Figures for 1970 include population classified as rural within extended cities.

Table 3. Population by Urban and Rural Residence: 1920 to 1970

[For meaning of symbols, see text. For information on "extended cities," see footnotes to table 2]

Size of Place	1970	1960	1950 Current urban definition	1950 Previous urban definition	1940	1930	1920
NUMBER OF PLACES							
Urban	225	200	156	108	87	72	63
Places of 2,500 or more	166	145	108	108	87	72	63
1,000,000 or more	-	-	-	-	-	-	-
500,000 to 1,000,000	2	1	1	1	1	1	1
250,000 to 500,000	-	1	1	1	1	1	1
100,000 to 250,000	2	-	-	-	-	-	-
50,000 to 100,000	3	4	2	2	2	2	1
25,000 to 50,000	11	6	5	5	2	2	2
10,000 to 25,000	34	25	19	19	16	10	8
5,000 to 10,000	52	44	28	28	24	21	16
2,500 to 5,000	62	64	52	52	41	35	34
Places less than 2,500	59	55	48	...	...	...	...
Rural	713	731	700	746	706	701	644
Places of 1,000 to 2,500	111	111	109	126	113	116	116
Places less than 1,000	602	620	591	620	593	585	528
Cumulative summary: Places of—							
1,000,000 or more	-	-	-	-	-	-	-
500,000 or more	2	1	1	1	1	1	1
250,000 or more	2	2	2	2	2	2	2
100,000 or more	4	2	2	2	2	2	2
50,000 or more	7	6	4	4	4	4	3
25,000 or more	18	12	9	9	6	6	5
10,000 or more	52	37	28	28	22	16	13
5,000 or more	104	81	56	56	46	37	29
2,500 or more	166	145	108	108	87	72	63
POPULATION							
Urban	3,277,662	2,876,557	2,432,715	2,290,149	1,960,696	1,859,119	1,586,903
Places of 2,500 or more	3,035,993	2,647,003	2,290,149	2,290,149	1,960,696	1,859,119	1,586,903
1,000,000 or more	-	-	-	-	-	-	-
500,000 to 1,000,000	1,124,095	750,026	856,796	856,796	816,048	821,960	772,897
250,000 to 500,000	-	475,539	456,622	456,622	399,178	399,746	324,410
100,000 to 250,000	231,758	-	-	-	-	-	-
50,000 to 100,000	197,403	289,115	145,319	145,319	136,949	138,462	77,939
25,000 to 50,000	376,434	200,413	172,639	172,639	70,167	59,263	69,533
10,000 to 25,000	534,775	400,156	285,429	285,429	244,275	165,060	110,146
5,000 to 10,000	356,968	306,539	189,255	189,255	155,927	151,136	109,337
2,500 to 5,000	214,560	225,215	184,089	184,089	138,152	123,492	122,641
Places less than 2,500	56,927	45,503	43,656	...	...	...	...
Other urban	184,742	184,051	98,910	...	...	...	...
Rural	1,398,839	1,443,256	1,521,938	1,664,504	1,823,968	1,770,248	1,817,152
Places of 1,000 to 2,500	175,225	170,110	169,579	196,158	178,384	178,685	184,461
Places less than 1,000	189,568	187,526	187,007	201,002	202,827	203,301	205,250
Other rural	1,034,046	1,085,620	1,165,352	1,267,344	1,442,757	1,388,262	1,427,441
Cumulative summary: Places of—							
1,000,000 or more	-	-	-	-	-	-	-
500,000 or more	1,124,095	750,026	856,796	856,796	816,048	821,960	772,897
250,000 or more	1,124,095	1,225,565	1,313,418	1,313,418	1,215,226	1,221,706	1,097,307
100,000 or more	1,355,853	1,225,565	1,313,418	1,313,418	1,215,226	1,221,706	1,097,307
50,000 or more	1,553,256	1,514,680	1,458,737	1,458,737	1,352,175	1,360,168	1,175,246
25,000 or more	1,929,690	1,715,093	1,631,376	1,631,376	1,422,342	1,419,431	1,244,779
10,000 or more	2,464,465	2,115,249	1,916,805	1,916,805	1,666,617	1,584,491	1,354,925
5,000 or more	2,821,433	2,421,788	2,106,060	2,106,060	1,822,544	1,735,627	1,464,262
2,500 or more	3,035,993	2,647,003	2,290,149	2,290,149	1,960,696	1,859,119	1,586,903
PERCENT OF TOTAL POPULATION							
Urban	70.1	66.6	61.5	57.9	51.8	51.2	46.6
Places of 2,500 or more	64.9	61.3	57.9	57.9	51.8	51.2	46.6
1,000,000 or more	-	-	-	-	-	-	-
500,000 to 1,000,000	24.0	17.4	21.7	21.7	21.6	22.6	22.7
250,000 to 500,000	-	11.0	11.5	11.5	10.5	11.0	9.5
100,000 to 250,000	5.0	-	-	-	-	-	-
50,000 to 100,000	4.2	6.7	3.7	3.7	3.6	3.8	2.3
25,000 to 50,000	8.0	4.6	4.4	4.4	1.9	1.6	2.0
10,000 to 25,000	11.4	9.3	7.2	7.2	6.5	4.5	3.2
5,000 to 10,000	7.6	7.1	4.8	4.8	4.1	4.2	3.2
2,500 to 5,000	4.6	5.2	4.7	4.7	3.7	3.4	3.6
Places less than 2,500	1.2	1.1	1.1	...	...	...	...
Other urban	4.0	4.3	2.5	...	...	...	...
Rural	29.9	33.4	38.5	42.1	48.2	48.8	53.4
Places of 1,000 to 2,500	3.7	3.9	4.3	5.0	4.7	4.9	5.4
Places less than 1,000	4.1	4.3	4.7	5.1	5.4	5.6	6.0
Other rural	22.1	25.1	29.5	32.0	38.1	38.3	41.9
Cumulative summary: Places of—							
1,000,000 or more	-	-	-	-	-	-	-
500,000 or more	24.0	17.4	21.7	21.7	21.6	22.6	22.7
250,000 or more	24.0	28.4	33.2	33.2	32.1	33.7	32.2
100,000 or more	29.0	28.4	33.2	33.2	32.1	33.7	32.2
50,000 or more	33.2	35.1	36.9	36.9	35.7	37.5	34.5
25,000 or more	41.3	39.7	41.3	41.3	37.6	39.1	36.6
10,000 or more	52.7	49.0	48.5	48.5	44.0	43.7	39.8
5,000 or more	60.3	56.1	53.3	53.3	48.2	47.8	43.0
2,500 or more	64.9	61.3	57.9	57.9	51.8	51.2	46.6

Table 4. Population Inside and Outside Standard Metropolitan Statistical Areas: 1970

[Place partly outside an SMSA is counted where the larger part of the population is located; population, however, is tabulated where located. For meaning of symbols, see text]

Size of Place	All places		Inside SMSA's		Outside SMSA's	
	Number	Population	Number	Population	Number	Population
Total	938	4,676,501	217	2,997,071	721	1,679,430
Inside places	938	3,465,705	217	2,525,357	721	940,348
Places of—						
1,000,000 or more	-	-	-	-	-	-
500,000 to 1,000,000	2	1,129,323	2	1,129,323	-	-
250,000 to 500,000	-	-	-	-	-	-
100,000 to 250,000	2	231,758	2	231,758	-	-
50,000 to 100,000	3	197,403	3	197,403	-	-
25,000 to 50,000	11	376,434	7	239,690	4	136,744
10,000 to 25,000	34	537,539	22	362,976	12	174,563
5,000 to 10,000	52	356,968	28	191,768	24	165,200
2,500 to 5,000	62	214,560	19	69,580	43	144,980
2,000 to 2,500	29	63,476	11	23,917	18	39,559
1,500 to 2,000	41	71,325	11	19,066	30	52,259
1,000 to 1,500	66	81,418	15	19,047	51	62,371
500 to 1,000	137	95,209	33	24,361	104	70,848
200 to 500	255	82,661	39	13,301	216	69,360
Less than 200	244	27,631	25	3,167	219	24,464
Outside places	...	1,210,796	...	471,714	...	739,082

Size of Place	All places		Inside SMSA's		Outside SMSA's	
	Number	Population	Number	Population	Number	Population
Cumulative summary:						
Places of—						
1,000,000 or more	-	-	-	-	-	-
500,000 or more	2	1,129,323	2	1,129,323	-	-
250,000 or more	2	1,129,323	2	1,129,323	-	-
100,000 or more	4	1,361,081	4	1,361,081	-	-
50,000 or more	7	1,558,484	7	1,558,484	-	-
25,000 or more	18	1,934,918	14	1,798,174	4	136,744
10,000 or more	52	2,472,457	36	2,161,150	16	311,307
5,000 or more	104	2,829,425	64	2,352,918	40	476,507
2,500 or more	166	3,043,985	83	2,422,498	83	621,487
2,000 or more	195	3,107,461	94	2,446,415	101	661,046
1,500 or more	236	3,178,786	105	2,465,481	131	713,305
1,000 or more	302	3,260,204	120	2,484,528	182	775,676
500 or more	439	3,355,413	153	2,508,889	286	846,524
200 or more	694	3,438,074	192	2,522,190	502	915,884

Table 5. Population of Incorporated and Unincorporated Places: 1970 and 1960

[For meaning of symbols, see text]

Size of Place	1970						1960					
	All places		Incorporated places		Unincorporated places		All places		Incorporated places		Unincorporated places	
	Number	Population	Number	Population	Number	Population	Number	Population	Number	Population	Number	Population
Total	938	3,465,705	929	3,304,527	9	161,178	931	3,050,142	928	3,045,533	3	4,609
Places of—												
1,000,000 or more	-	-	-	-	-	-	-	-	-	-	-	-
500,000 to 1,000,000	2	1,129,323	2	1,129,323	-	-	1	750,026	1	750,026	-	-
250,000 to 500,000	-	-	-	-	-	-	1	475,539	1	475,539	-	-
100,000 to 250,000	2	231,758	2	231,758	-	-	-	-	-	-	-	-
50,000 to 100,000	3	197,403	3	197,403	-	-	4	289,115	4	289,115	-	-
25,000 to 50,000	11	376,434	9	302,520	2	73,914	6	200,413	6	200,413	-	-
10,000 to 25,000	34	537,539	30	466,005	4	71,534	25	400,156	25	400,156	-	-
5,000 to 10,000	52	356,968	50	343,123	2	13,845	44	306,539	44	306,539	-	-
2,500 to 5,000	62	214,560	62	214,560	-	-	64	225,215	64	225,215	-	-
2,000 to 2,500	29	63,476	29	63,476	-	-	19	42,622	19	42,622	-	-
1,500 to 2,000	41	71,325	40	69,440	1	1,885	35	60,312	34	58,545	1	1,767
1,000 to 1,500	66	81,418	66	81,418	-	-	76	95,642	74	92,800	2	2,842
500 to 1,000	137	95,209	137	95,209	-	-	121	84,100	121	84,100	-	-
200 to 500	255	82,661	255	82,661	-	-	267	88,671	267	88,671	-	-
Less than 200	244	27,631	244	27,631	-	-	268	31,792	268	31,792	-	-
Cumulative summary:												
Places of—												
1,000,000 or more	-	-	-	-	-	-	-	-	-	-	-	-
500,000 or more	2	1,129,323	2	1,129,323	-	-	1	750,026	1	750,026	-	-
250,000 or more	2	1,129,323	2	1,129,323	-	-	2	1,225,565	2	1,225,565	-	-
100,000 or more	4	1,361,081	4	1,361,081	-	-	2	1,225,565	2	1,225,565	-	-
50,000 or more	7	1,558,484	7	1,558,484	-	-	6	1,514,680	6	1,514,680	-	-
25,000 or more	18	1,934,918	16	1,861,004	2	73,914	12	1,715,093	12	1,715,093	-	-
10,000 or more	52	2,472,457	46	2,327,009	6	145,448	37	2,115,249	37	2,115,249	-	-
5,000 or more	104	2,829,425	96	2,670,132	8	159,293	81	2,421,788	81	2,421,788	-	-
2,500 or more	166	3,043,985	158	2,884,692	8	159,293	145	2,647,003	145	2,647,003	-	-
2,000 or more	195	3,107,461	187	2,948,168	8	159,293	164	2,689,625	164	2,689,625	-	-
1,500 or more	236	3,178,786	227	3,017,608	9	161,178	199	2,749,937	198	2,748,170	1	1,767
1,000 or more	302	3,260,204	293	3,099,026	9	161,178	275	2,845,579	272	2,840,970	3	4,609
500 or more	439	3,355,413	430	3,194,235	9	161,178	396	2,929,679	393	2,925,070	3	4,609
200 or more	694	3,438,074	685	3,276,896	9	161,178	663	3,018,350	660	3,013,741	3	4,609

Table 6. **Population of Places: 1970 and 1960**

[For changes in boundaries of incorporated places, see table 10. For meaning of symbols, see text]

All Incorporated Places / Unincorporated Places of 1,000 or More	Counties	1970	1960	Percent change
Adrian city	Bates	1,259	1,082	16.4
Advance city	Stoddard	903	692	30.5
Afton (U)	St. Louis	24,067	...	...
Agency town	Buchanan	141	240	-41.3
Airport Drive village	Jasper	300	292	2.7
Alba city	Jasper	365	336	8.6
Albany city	Gentry	1,804	1,662	8.5
Aldrich town	Polk	66	181	-63.5
Alexandria town	Clark	453	452	0.2
Allendale town	Worth	104	136	-23.5
Alma city	Lafayette	380	390	-2.6
Altamont town	Daviess	225	190	18.4
Altenburg town	Perry	277	260	6.5
Alton city	Oregon	715	677	5.6
Amazonia town	Andrew	326	326	-
Amity town	De Kalb	86	111	-22.5
Amoret town	Bates	219	261	-16.1
Amsterdam town	Bates	120	118	1.7
Anderson city	McDonald	1,065	992	7.4
Annada town	Pike	109	105	3.8
Annapolis town	Iron	330	334	-1.2
Anniston town	Mississippi	515	307	67.8
Appleton City city	St. Clair	1,058	1,075	-1.6
Appleton town	Cape Girardeau	77	75	2.7
Arbela town	Scotland	70	70	-
Arbor Terrace city*	St. Louis	1,440	1,225	17.6
Arbyrd city	Dunklin	575	667	-13.8
Arcadia town	Iron	627	489	28.2
Archie town	Cass	525	348	50.9
Argyle town	Osage	262	99	164.6
Arkoe town	Nodaway	49	36	36.1
Armstrong city	Howard	354	387	-8.5
Arrow Rock town	Saline	81	126	-35.7
Asbury town	Jasper	201	186	8.1
Ashburn town	Pike	119	124	-4.0
Ash Grove city	Greene	934	886	5.4
Ashland town	Boone	769	495	55.4
Atlanta city	Macon	377	386	-2.3
Augusta town	St. Charles	259	206	25.7
Aullville town	Lafayette	108	90	20.0
Aurora city	Lawrence	5,359	4,683	14.4
Auxvasse city	Callaway	808	534	51.3
Ava city	Douglas	2,504	1,581	58.4
Avilla town	Jasper	119	135	-11.9
Avondale city*	Clay	748	663	12.8
Bagnell town	Miller	60	62	-3.2
Baker village	Stoddard	72	114	-36.8
Bakersfield village	Ozark	210	...	...
Ballwin city	St. Louis	10,656	5,710	86.6
Baring town	Knox	206	213	-3.3
Barnard town	Nodaway	206	237	-13.1
Barnett town	Morgan	167	200	-16.5
Bates City town	Lafayette	229	110	108.2
Belgique town	Perry	18	61	-70.5
Bella Villa city*	St. Louis	1,419	779	82.2
Bell City city	Stoddard	424	409	3.7
Belle town	Maries, Osage	1,133	1,016	11.5
Bellefontaine Neighbors city	St. Louis	13,987	13,650	2.5
Bellerive town*	St. Louis	437	314	39.2
Bellflower town	Montgomery	360	245	46.9
Bel-Nor village*	St. Louis	2,085	2,388	-12.7
Bel-Ridge village	St. Louis	5,561	4,395	26.5
Belton city	Cass	9,783	4,897	99.8
Benton City town	Audrain	121	155	-21.9
Benton town	Scott	640	554	15.5
Berdell Hills village*	St. Louis	449	533	-15.8
Berger city	Franklin	226	205	10.2
Berkeley city	St. Louis	19,743	18,676	5.7
Bernie city	Stoddard	1,641	1,578	4.0
Bertrand town	Mississippi	604	465	29.9
Bethany city	Harrison	2,914	2,771	5.2
Bethel town	Shelby	143	152	-5.9
Beverly Hills city*	St. Louis	846	849	-0.4
Bevier city	Macon	806	781	3.2
Bigelow town	Holt	84	100	-16.0
Billings city	Christian	760	602	26.2
Birch Tree city	Shannon	573	420	36.4
Birmingham town*	Clay	266	201	32.3
Bismarck city	St. Francois	1,387	1,237	12.1
Blackburn town	Saline	294	310	-5.2
Blackwater town	Cooper	249	284	-12.3
Blairstown city	Henry	161	177	-9.0
Bland city	Gasconade	621	654	-5.0
Blodgett town	Scott	220	203	8.4
Bloomfield city	Stoddard	1,584	1,330	19.1
Bloomsdale city	Ste. Genevieve	411	...	...
Blue Eye town	Stone	91	74	23.0
Blue Springs city	Jackson	6,779	2,555	165.3
Blue Summit city*	Jackson	1,283	...	...
Blythedale town	Harrison	213	179	19.0
Bogard town	Carroll	294	277	6.1
Bolckow town	Andrew	225	232	-3.0
Bolivar city	Polk	4,769	3,512	35.8
Bonne Terre city	St. Francois	3,622	3,219	12.5
Boonville city	Cooper	7,514	7,090	6.0
Bosworth city	Carroll	386	465	-17.0
Bourbon city	Crawford	955	779	22.6
Bowers Mill town	Lawrence	13	39	-66.7
Bowling Green city	Pike	2,936	2,650	10.8
Bradleyville town	Taney	92	91	1.1
Bragg City town	Pemiscot	210	274	-23.4
Brandsville city	Howell	145	128	13.3
Branson city	Taney	2,175	1,887	15.3
Brashear city	Adair	316	309	2.3
Brasher town	Pemiscot	80	135	-40.7
Braymer city	Caldwell	919	874	5.1
Breckenridge city	Caldwell	598	605	-1.2
Breckenridge Hills village	St. Louis	7,011	6,299	11.3
Brentwood city	St. Louis	11,248	12,250	-8.2
Bridgeton city	St. Louis	19,992	7,820	155.7
Bridgeton Terrace village*	St. Louis	332	625	-46.9
Brimson town	Grundy	103	107	-3.7
Bronaugh town	Vernon	203	173	17.3
Brookfield city	Linn	5,491	5,694	-3.6
Brooklyn Heights village	Jasper	128	...	...
Browning city	Linn, Sullivan	412	412	-
Brownington town	Henry	95	130	-26.9
Brumley town	Miller	87	74	17.6
Brunswick city	Chariton	1,370	1,493	-8.2
Bucklin city	Linn	654	639	2.3
Buckner city	Jackson	1,695	1,198	41.5
Buell town	Montgomery	69	53	30.2
Buffalo city	Dallas	1,915	1,477	29.7
Bunceton city	Cooper	437	468	-6.6
Bunker city	Dent, Reynolds	447	401	11.5
Burgess town	Barton	69	86	-19.8
Burlington Junction city	Nodaway	634	650	-2.5
Butler city	Bates	3,984	3,791	5.1
Butterfield town	Barry	125	125	-
Cabool city	Texas	1,848	1,284	43.9
Cainsville city	Harrison	454	495	-8.3
Cairo town	Randolph	248	210	18.1
Caledonia town	Washington	113	119	-5.0
Calhoun city	Henry	360	374	-3.7
California city	Moniteau	3,105	2,788	11.4
Callao city	Macon	373	329	13.4
Calverton Park village*	St. Louis	2,025	1,714	18.1
Camden city	Ray	286	310	-7.7
Camden Point town	Platte	192	171	12.3
Camdenton town	Camden	1,636	1,405	16.4
Cameron city	Clinton, De Kalb	3,960	3,674	7.8
Campbell city	Dunklin	1,979	1,964	0.8
Canalou city	New Madrid	358	447	-19.9
Canton city	Lewis	2,680	2,562	4.6
Cape Girardeau city	Cape Girardeau	31,282	24,947	25.4
Cardwell city	Dunklin	859	816	5.3
Carl Junction city	Jasper	1,661	1,220	36.1
Carrollton city	Carroll	4,847	4,554	6.4
Carterville city	Jasper	1,716	1,443	18.9
Carthage city	Jasper	11,035	11,264	-2.0
Caruthersville city	Pemiscot	7,350	8,643	-15.0
Cassville city	Barry	1,910	1,451	31.6
Catron town	New Madrid	122	177	-31.1
Cedar City city	Callaway	454	466	-2.6
Center city	Ralls	588	484	21.5

See footnotes at end of table.

Table 6. Population of Places: 1970 and 1960–Continued

[For changes in boundaries of incorporated places, see table 10. For meaning of symbols, see text]

All Incorporated Places / Unincorporated Places of 1,000 or More	Counties	1970	1960	Percent change
Centertown town	Cole	277	190	45.8
Centerview town	Johnson	234	208	12.5
Centerville village	Reynolds	209	210	-0.5
Centralia city	Boone	3,618	3,200	13.1
Chaffee city	Scott	2,793	2,862	-2.4
Chamois city	Osage	615	658	-6.5
Champ village	St. Louis	19	50	-62.0
Charlack village*	St. Louis	1,872	1,493	25.4
Charleston city	Mississippi	5,131	5,911	-13.2
Cherryville town	Crawford	47	39	20.5
Chilhowee town	Johnson	297	339	-12.4
Chillicothe city	Livingston	9,519	9,236	3.1
Chula city	Livingston	244	285	-14.4
Clarence city	Shelby	1,050	1,103	-4.8
Clark city	Randolph	271	260	4.2
Clarksburg city	Moniteau	343	357	-3.9
Clarksdale town	De Kalb	248	242	2.5
Clarkson Valley village	St. Louis	157	137	14.6
Clarksville city	Pike	668	638	4.7
Clarkton city	Dunklin	1,177	1,049	12.2
Claycomo village*	Clay	1,841	1,423	29.4
Clayton city	St. Louis	16,222	15,245	6.4
Clearmont town	Nodaway	226	292	-22.6
Cleveland town	Cass	256	216	18.5
Clever city	Christian	430	283	51.9
Cliff Village village	Newton	39	35	11.4
Clifton Hill town	Randolph	174	207	-15.9
Climax Springs town	Camden	104	93	11.8
Clinton city	Henry	7,504	6,925	8.4
Clyde town	Nodaway	158	90	75.6
Cobalt City village	Madison	238	434	-45.2
Coffey town	Daviess	157	190	-17.4
Cole Camp city	Benton	1,038	853	21.7
Collins town	St. Clair	150	177	-15.3
Columbia city	Boone	58,804	36,650	60.4
Commerce town	Scott	234	247	-5.3
Conception Junction town	Nodaway	237	253	-6.3
Concord (U)	St. Louis	21,217	...	...
Concordia city	Lafayette	1,854	1,471	26.0
Conway city	Laclede	547	500	9.4
Cool Valley village*	St. Louis	1,291	1,492	-13.5
Cooter town	Pemiscot	414	477	-13.2
Corder city	Lafayette	476	506	-5.9
Corning town	Holt	134	128	4.7
Cosby town	Andrew	130	119	9.2
Country Club Hills village*	St. Louis	1,644	1,763	-6.7
Country Club Village town	Andrew	221	395	-44.1
Country Life Acres village*	St. Louis	60	66	-9.1
Cowgill town	Caldwell	232	259	-10.4
Craig city	Holt	369	488	-24.4
Crane city	Stone	1,003	954	5.1
Creighton city	Cass	294	228	28.9
Crestwood city	St. Louis	15,398	11,106	38.6
Creve Coeur city	St. Louis	8,967	5,122	75.1
Crocker city	Pulaski	814	821	-0.9
Cross Timbers town	Hickory	204	186	9.7
Crosstown town	Perry	66	83	-20.5
Crowder town	Scott	89	115	-22.6
Crystal City city	Jefferson	3,898	3,678	6.0
Crystal Lake Park city*	St. Louis	356	307	16.0
Cuba city	Crawford	2,070	1,672	23.8
Curryville town	Pike	337	287	17.4
Dadeville city	Dade	149	142	4.9
Dalton town	Chariton	135	197	-31.5
Darlington town	Gentry	164	169	-3.0
Dearborn city	Platte	543	444	22.3
Deepwater city	Henry	565	712	-20.6
Deering town	Pemiscot	138	122	13.1
De Kalb town	Buchanan	287	304	-5.6
Dellwood city	St. Louis	7,137	4,720	51.2
Delta village	Cape Girardeau	462	416	11.1
Dennis Acres village	Newton	64	99	-35.4
Denton town	Pemiscot	89	97	-8.2
Denver town	Worth	104	116	-10.3
Des Arc town	Iron	222	275	-19.3
Desloge city	St. Francois	2,818	2,308	22.1
De Soto city	Jefferson	5,984	5,804	3.1
Des Peres city	St. Louis	5,333	4,362	22.3
Dewitt city	Carroll	135	174	-22.4
Dexter city	Stoddard	6,024	5,519	9.2
Diamond town	Newton	554	453	22.3
Diehlstadt town	Scott	155	141	9.9
Diggins village	Webster	140	101	38.6
Dillard town	Crawford	36	44	-18.2
Dixon city	Pulaski	1,387	1,473	-5.8
Doniphan city	Ripley	1,850	1,421	30.2
Doolittle town	Phelps	509	499	2.0
Dover town	Lafayette	133	172	-22.7
Downing city	Schuyler	406	463	-12.3
Drexel city	Bates / Cass	723	651	11.1
Dudley town	Stoddard	248	287	-13.6
Duenweg city	Jasper	656	529	24.0
Dunlap village	Grundy	47	50	-6.0
Duquesne village	Jasper	738	699	5.6
Eagleville town	Harrison	388	341	13.8
East Lynne town	Cass	255	243	4.9
Easton town	Buchanan	183	198	-7.6
East Prairie city	Mississippi	3,275	3,449	-5.0
Edgerton city	Platte	477	449	6.2
Edina city	Knox	1,574	1,457	8.0
Edmundson village*	St. Louis	1,608	1,428	12.6
Eldon city	Miller	3,520	3,158	11.5
Eldorado Springs city	Cedar	3,300	2,864	15.2
Ellington city	Reynolds	1,094	812	34.7
Ellisville city	St. Louis	4,681	2,732	71.3
Ellsinore town	Carter	342	311	10.0
Elmer town	Macon	193	266	-27.4
Elmira town	Ray	124	123	0.8
Elmo town	Nodaway	199	213	-6.6
Elsberry city	Lincoln	1,398	1,491	-6.2
Elvins city	St. Francois	1,603	1,818	-11.8
Eminence city	Shannon	520	516	0.8
Emma village	Lafayette / Saline	224	202	10.9
Eolia town	Pike	321	-	-
Essex city	Stoddard	493	511	-3.5
Esther city	St. Francois	1,040	1,033	0.7
Ethel town	Macon	162	176	-8.0
Eugene town	Cole	163	151	7.9
Eureka town	St. Louis	2,384	1,134	110.2
Everton city	Dade	264	261	1.1
Ewing town	Lewis	330	324	1.9
Excelsior Springs city	Clay / Ray	9,411	6,473	45.4
Exeter town	Barry	434	294	47.6
Fairfax city	Atchison	835	736	13.5
Fair Grove village	Greene	431	...	...
Fair Play city	Polk	328	335	-2.1
Fairview town	Newton	263	249	5.6
Fairview Acres village	St. Francois	43	32	34.4
Farber town	Audrain	470	451	4.2
Farley town	Platte	174	120	45.0
Farmington city	St. Francois	6,590	5,618	17.3
Fayette city	Howard	3,520	3,294	6.9
Fenton town*	St. Louis	2,275	1,059	114.8
Ferguson city	St. Louis	28,915	22,149	30.5
Ferrelview town	Platte	140	158	-11.4
Festus city	Jefferson	7,530	7,021	7.2
Fidelity town	Jasper	191	...	...
Fillmore town	Andrew	251	254	-1.2
Fisk town	Butler	503	498	1.0
Flat River city	St. Francois	4,550	4,515	0.8
Fleming city	Ray	152	...	...
Flemington village	Polk	126	142	-11.3
Flordell Hills city*	St. Louis	989	1,119	-11.6
Florissant city	St. Louis	65,908	38,166	72.7
Foley town	Lincoln	224	183	22.4
Ford City town	Gentry	42	63	-33.3
Fordland city	Webster	399	338	18.0
Forest City city	Holt	365	435	-16.1
Forsyth city	Taney	803	489	64.2
Fortescue town	Holt	63	78	-19.2
Fort Leonard Wood (U)	Pulaski	33,799	...	...
Foster town	Bates	178	153	16.3
Frankford city	Pike	472	474	-0.4
Franklin city	Howard	252	355	-29.0
Fredericktown city	Madison	3,799	3,484	9.0
Freeburg village	Osage	577	399	44.6

Table 6. **Population of Places: 1970 and 1960**-Continued

[For changes in boundaries of incorporated places, see table 10. For meaning of symbols, see text]

All Incorporated Places Unincorporated Places of 1,000 or More	Counties	1970	1960	Percent change
Freeman city	Cass	417	391	6.6
Freistatt town	Lawrence	115	172	-33.1
Fremont town	Carter	107	131	-18.3
Frohna city	Perry	225	216	4.2
Frontenac city	St. Louis	3,920	3,089	26.9
Fulton city	Callaway	12,148	11,131	9.1
Gainesville city	Ozark	627	266	135.7
Galena city	Stone	391	389	0.5
Gallatin city	Daviess	1,833	1,658	10.6
Galt city	Grundy	261	373	-30.0
Garden City city	Cass	633	600	5.5
Gasconade city	Gasconade	235	333	-29.4
Gentry town	Gentry	143	98	45.9
Gerald city	Franklin	762	474	60.8
Gerster town	St. Clair	42	48	-12.5
Gibbs town	Adair	112	158	-29.1
Gibson town	Dunklin	75	100	-25.0
Gideon city	New Madrid	1,112	1,411	-21.2
Gilliam town	Saline	248	249	-0.4
Gilman City city	Harrison	376	379	-0.8
Gladstone city	Clay	23,128	14,502	59.5
Glasgow city	Chariton, Howard	1,336	1,200	11.3
Glenaire village*	Clay	505	341	48.1
Glenallen town	Bollinger	134	113	18.6
Glendale city	St. Louis	6,891	7,048	-2.2
Glen Echo Park town*	St. Louis	145	333	-56.5
Glenwood town	Schuyler	184	242	-24.0
Gobler town	Pemiscot	73	78	-6.4
Golden City city	Barton	810	714	13.4
Goodfellow Terrace village*	St. Louis	744	824	-9.7
Goodman town	McDonald	565	540	4.6
Goodman Heights village	McDonald	17	17	-
Gordonville town	Cape Girardeau	125	92	35.9
Gower city	Buchanan, Clinton	758	406	86.7
Graham town	Nodaway	213	215	-0.9
Grain Valley town	Jackson	709	552	28.4
Granby city	Newton	1,678	1,808	-7.2
Grandin town	Carter	243	259	-6.2
Grand Pass town	Saline	72	120	-40.0
Grandview city	Jackson	17,456	6,027	189.6
Granger town	Scotland	105	146	-28.1
Grant City city	Worth	1,095	1,061	3.2
Grantwood town*	St. Louis	994	676	47.0
Gravois Mills village	Morgan	34	33	3.0
Grayson town	Clinton	62	44	40.9
Greencastle city	Sullivan	235	250	-6.0
Green City city	Sullivan	629	628	0.2
Greendale city*	St. Louis	972	1,107	-12.2
Greenfield city	Dade	1,172	1,172	-
Green Ridge town	Pettis	403	375	7.5
Greentop town	Schuyler	351	311	12.9
Greenville city	Wayne	328	282	16.3
Greenwood city	Jackson	925	488	89.5
Guilford town	Nodaway	105	125	-16.0
Gunn City town	Cass	71	63	12.7
Hale city	Carroll	461	504	-8.5
Hallsville city	Boone	790	363	117.6
Halltown town	Lawrence	106	86	23.3
Hamilton city	Caldwell	1,645	1,701	-3.3
Hanley Hills village*	St. Louis	2,104	3,308	-36.4
Hannibal city	Marion, Ralls	18,609	20,028	-7.1
Hardin city	Ray	683	727	-6.1
Harris town	Sullivan	174	171	1.8
Harrisburg town	Boone	150	124	21.0
Harrisonville city	Cass	4,928	3,510	40.4
Hartsburg town	Boone	120	158	-24.1
Hartville city	Wright	524	486	7.8
Harviell town	Butler	160	177	-9.6
Harwood town	Vernon	91	89	2.2
Hawk Point town	Lincoln	354	270	31.1
Hayti city	Pemiscot	3,841	3,737	2.8
Haywood City village	Scott	420	...	...
Hazelwood village	St. Louis	14,082	6,045	133.0
Henley town	Cole	64	73	-12.3
Henrietta city	Ray	466	497	-6.2
Herculaneum (U)	Jefferson	1,885	1,767	6.7
Hermann city	Gasconade	2,658	2,536	4.8
Hermitage city	Hickory	284	328	-13.4
Higbee city	Randolph	641	646	-0.8
Higginsville city	Lafayette	4,318	4,003	7.9
High Hill town	Montgomery	192	173	11.0
Highley Heights village	St. Francois	119	132	-9.8
Hillhouse Addition town	Camden	110	144	-23.6
Hillsboro town	Jefferson	432	457	-5.5
Hillsdale village	St. Louis	2,599	2,788	-6.8
Hoberg town	Lawrence	64	75	-14.7
Holcomb city	Dunklin	593	436	36.0
Holden city	Johnson	2,089	1,951	7.1
Holland town	Pemiscot	329	403	-18.4
Holliday town	Monroe	167	181	-7.7
Hollister city	Taney	906	600	51.0
Hollywood town	Dunklin	86	104	-17.3
Holt town	Clay, Clinton	319	281	13.5
Homestown village	Pemiscot	273	274	-
Hopkins city	Nodaway	656	710	-7.6
Hornersville city	Dunklin	693	752	-7.8
Houston city	Texas	2,178	1,660	31.2
Houstonia town	Pettis	312	261	19.5
Houston Lake village*	Platte	338	289	17.0
Howardville city	New Madrid	500	190	163.2
Hughesville village	Pettis	92	134	-31.3
Humansville city	Polk	825	745	10.7
Hume town	Bates	350	369	-5.1
Humphreys town	Sullivan	140	163	-14.1
Hunnewell city	Shelby	304	284	7.0
Hunter town	Carter	129	105	22.9
Huntleigh city*	St. Louis	714	375	90.4
Huntsville city	Randolph	1,442	1,526	-5.5
Hurdland town	Knox	225	205	9.8
Hurley town	Stone	148	117	26.5
Hurricane Deck town	Camden	169	117	44.4
Iberia city	Miller	741	694	6.8
Illmo city	Scott	1,232	1,174	4.9
Independence city	Clay, Jackson	111,662	62,328	79.2
Ionia town	Benton	151	114	32.5
Irondale city	Washington	319	335	-4.8
Iron Gates village	Jasper	367	312	17.6
Ironton city	Iron	1,452	1,310	10.8
Jackson city	Cape Girardeau	5,896	4,875	20.9
Jacksonville town	Randolph	142	153	-7.2
Jameson town	Daviess	172	177	-2.8
Jamesport city	Daviess	614	622	-1.3
Jamestown town	Moniteau	243	216	12.5
Jasper city	Jasper	796	746	6.7
Jefferson City city	Callaway, Cole	32,407	28,228	14.8
Jennings city	St. Louis	19,379	19,965	-2.9
Jerico Springs city	Cedar	188	179	5.0
Jonesburg city	Montgomery	479	415	15.4
Joplin city	Jasper, Newton	39,256	38,958	0.8
Junction City village	Madison	166	260	-36.2
Kahoka city	Clark	2,207	2,160	2.2
Kansas City city	Clay, Jackson, Platte	507,087	475,539	6.6
Urban part		501,859	...	...
Rural part		5,228	...	...
Kearney city	Clay	984	678	45.1
Kelso town	Scott	401	258	55.4
Kennett city	Dunklin	9,852	9,098	8.3
Keytesville city	Chariton	730	644	13.4
Kidder town	Caldwell	231	224	3.1
Kimmswick town	Jefferson	268	303	-11.6
King City city	Gentry	1,023	1,009	1.4
Kingdom City town	Callaway	12	...	...
Kingston city	Caldwell	291	311	-6.4
Kingsville city	Johnson	284	225	26.2
Kinloch city	St. Louis	5,629	6,501	-13.4
Kirksville city	Adair	15,560	13,123	18.6
Kirkwood city	St. Louis	31,890	29,421	8.4
Knob Noster city	Johnson	2,264	2,292	-1.2
Knox City city	Knox	284	330	-13.9
Koshkonong town	Oregon	216	478	-54.8
La Belle city	Lewis	848	866	-2.1
Laclede city	Linn	430	428	0.5
Laddonia city	Audrain	745	671	11.0
Ladue city	St. Louis	10,491	9,466	10.8

See footnotes at end of table.

467-593 O - 72 - 2

Table 6. Population of Places: 1970 and 1960—Continued

[For changes in boundaries of incorporated places, see table 10. For meaning of symbols, see text]

All Incorporated Places Unincorporated Places of 1,000 or More	Counties	1970	1960	Percent change
La Grange city	Lewis	1,237	1,347	-8.2
Lake Lotawana city	Jackson	1,786	1,499	19.1
Lake Ozark city	Camden, Miller	507	...	...
Lakeshire city*	St. Louis	1,186	487	143.5
Lakeside town	Miller	124	...	...
Lake Tapawingo city	Jackson	867	...	...
Lake Waukomis city*	Platte	1,105	506	118.4
Lake Winnebago village	Cass	432	...	...
Lamar city	Barton	3,760	3,608	4.2
Lamar Heights village	Barton	96	113	-15.0
Lambert town	Scott	39	43	-9.3
La Monte city	Pettis	814	801	1.6
Lamagan town	McDonald	374	357	4.8
Lancaster city	Schuyler	821	740	10.9
La Plata city	Macon	1,377	1,365	0.9
Laredo city	Grundy	383	370	3.5
La Russell city	Jasper	97	129	-24.8
Latham town	Moniteau	89	131	-32.1
Lathrop city	Clinton	1,268	1,006	26.0
La Tour town	Johnson	83	68	22.1
Laurie village	Morgan	106	...	...
Lawson city	Clay, Ray	1,034	778	32.9
Leadington town	St. Francois	299	365	-18.1
Leadwood city	St. Francois	1,397	...	...
Leasburg town	Crawford	218	176	23.9
Leawood village	Newton	174	152	14.5
Lebanon city	Laclede	8,616	8,220	4.8
Lee's Summit city	Jackson	16,230	8,267	96.3
Urban part		14,969	...	...
Rural part		1,261	...	...
Leeton city	Johnson	425	371	14.6
Lemay (U)	St. Louis	40,115	...	...
Leonard town	Shelby	107	142	-24.6
Leslie town	Franklin	81	104	-22.1
Levasy town	Jackson	283	140	102.1
Lewistown town	Lewis	615	454	35.5
Lexington city	Lafayette	5,388	4,845	11.2
Liberal city	Barton	644	612	5.2
Liberty city	Clay	13,679	8,909	53.5
Urban part		12,176	...	...
Rural part		1,503	...	...
Licking city	Texas	1,002	954	5.0
Lilbourn city	New Madrid	1,152	1,216	-5.3
Lincoln city	Benton	574	446	28.7
Linn city	Osage	1,289	1,050	22.8
Linn Creek town	Camden	268	174	54.0
Linneus city	Linn	400	471	-15.1
Lithium town	Perry	56	54	3.7
Livonia town	Putnam	119	154	-22.7
Lock Springs town	Daviess	85	117	-27.4
Lockwood city	Dade	887	835	6.2
Lohman town	Cole	109	128	-14.8
Longtown town	Perry	113	113	-
Louisiana city	Pike	4,533	4,286	5.8
Lowry City city	St. Clair	520	437	19.0
Lucerne town	Putnam	126	157	-19.7
Ludlow town	Livingston	175	235	-25.5
Lupus town	Moniteau	68	75	-9.3
Luray town	Clark	149	154	-3.2
Lutesville city	Bollinger	626	658	-4.9
McFall city	Gentry	203	206	-1.5
McKittrick town	Montgomery	101	97	-4.1
Mackenzie village*	St. Louis	1,392	283	391.9
Macks Creek town	Camden	106	123	-13.8
Macon city	Macon	5,301	4,547	16.6
Madison city	Monroe	540	528	2.3
Maitland city	Holt	319	427	-25.3
Malden city	Dunklin	5,374	5,007	7.3
Malta Bend town	Saline	342	338	1.2
Manchester village	St. Louis	5,031	2,021	148.9
Mansfield city	Wright	1,056	949	11.3
Maplewood city	St. Louis	12,785	12,552	1.9
Marble Hill city	Bollinger	589	497	18.5
Marceline city	Linn	2,622	2,872	-8.7
Margona Village village*	St. Louis	321	320	0.3
Marionville city	Lawrence	1,496	1,251	19.6
Marlborough village*	St. Louis	1,459	650	124.5
Marquand town	Madison	400	392	2.0
Marshall city	Saline	11,847	9,572	23.8
Marshfield city	Webster	2,961	2,221	33.3
Marston city	New Madrid	666	631	555
Marthasville city	Warren	415	339	22.4
Martinsburg town	Audrain	318	330	-3.6
Maryland Heights (U)	St. Louis	8,805	...	...
Mary Ridge village*	St. Louis	602	631	-4.6
Maryville city	Nodaway	9,970	7,807	27.7
Matthews town	New Madrid	538	450	19.6
Maysville city	De Kalb	1,045	942	10.9
Mayview town	Lafayette	330	270	22.2
Meadville city	Linn	409	447	-8.5
Memphis city	Scotland	2,081	2,106	-1.2
Mendon town	Chariton	289	287	0.7
Menfro town	Perry	37	61	-39.3
Mercer town	Mercer	364	368	-1.1
Merwin town	Bates	64	76	-15.8
Meta city	Osage	387	360	7.5
Metz town	Vernon	120	137	-12.4
Mexico city	Audrain	11,807	12,889	-8.4
Miami city	Saline	205	156	31.4
Middle Grove town	Monroe	55	59	-6.8
Middletown town	Montgomery	235	211	11.4
Midway village	Newton	234	67	249.3
Milan city	Sullivan	1,794	1,670	7.4
Miller city	Lawrence	676	601	12.5
Mill Spring village	Wayne	207	226	-8.4
Milo town	Vernon	80	108	-25.9
Mindenmines city	Barton	279	356	-21.6
Miner town	Scott	640	548	16.8
Mineral Point town	Washington	369	332	11.1
Missouri City city	Clay	375	404	-7.2
Moberly city	Randolph	12,988	13,170	-1.4
Modena town	Mercer	61	66	-7.6
Mokane town	Callaway	398	419	-5.0
Moline Acres village	St. Louis	3,722	3,132	18.8
Monett city	Barry, Lawrence	5,937	5,359	10.8
Monroe City city	Marion, Monroe	2,456	2,337	5.1
Montevallo town	Vernon	54	50	8.0
Montgomery City city	Montgomery	2,187	1,918	14.0
Monticello town	Lewis	157	159	-1.3
Montrose city	Henry	531	526	1.0
Mooresville town	Livingston	131	117	12.0
Morehouse city	New Madrid	1,332	1,417	-6.0
Morley town	Scott	528	472	11.9
Morrison town	Gasconade	234	232	0.9
Morrisville town	Polk	256	228	12.3
Mosby city	Clay	337	293	15.0
Moscow Mills town	Lincoln	399	360	10.8
Mound City city	Holt	1,202	1,249	-3.8
Moundville town	Vernon	149	136	9.6
Mountain Grove city	Wright	3,377	3,176	6.3
Mountain View town	Howell	1,320	936	41.0
Mount Leonard town	Saline	139	147	-5.4
Mount Moriah town	Harrison	165	225	-26.7
Mount Vernon city	Lawrence	2,600	2,381	9.2
Napoleon town	Lafayette	263	215	22.3
Naylor city	Ripley	586	499	17.4
Neck City city	Jasper	114	110	3.6
Neelyville town	Butler	231	385	-40.0
Nelson city	Saline	230	245	-6.1
Neosho city	Newton	7,517	7,452	0.9
Nevada city	Vernon	9,736	8,416	15.7
Newark town	Knox	114	116	-1.7
New Bloomfield town	Callaway	427	359	18.9
Newburg city	Phelps	806	884	-8.8
New Cambria town	Macon	260	270	-3.7
New Court village	Lewis	19	19	-
New Florence city	Montgomery	635	616	3.1
New Franklin city	Howard	1,122	1,096	2.4
New Hamburg town	Scott	185	197	-6.1
New Hampton city	Harrison	327	289	13.1
New Haven city	Franklin	1,474	1,223	20.5
New London city	Ralls	967	875	10.5
New Madrid city	New Madrid	2,719	2,867	-5.2
Newtonia town	Newton	182	153	19.0
Newtown town	Sullivan	211	265	-20.4
Niangua city	Webster	309	287	7.7
Nixa city	Christian	1,636	944	73.3

See footnotes at end of table.

Table 6. **Population of Places: 1970 and 1960**–Continued

[For changes in boundaries of incorporated places, see table 10. For meaning of symbols, see text]

All Incorporated Places Unincorporated Places of 1,000 or More	Counties	1970	1960	Percent change
Noel town	McDonald	924	736	25.5
Norborne city	Carroll	950	965	-1.6
Normandy town	St. Louis	6,306	4,452	41.6
North Kansas City city	Clay	5,183	5,657	-8.4
North Lilbourn village	New Madrid	334	301	11.0
Northmoor city*	Platte	562	696	-19.3
Northwoods city	St. Louis	4,611	4,701	-1.9
Northwye town	Phelps	138	183	-24.6
Norwood town	Wright	294	263	11.8
Norwood Court village*	St. Louis	122	186	-34.4
Novelty town	Knox	156	176	-11.4
Novinger city	Adair	547	621	-11.9
Oak Grove city	Jackson	2,025	1,100	84.1
Oak Grove village	Franklin	340	(NA)	(NA)
Oakland city*	St. Louis	1,609	1,552	3.7
Oakland Park village	Jasper	156	139	12.2
Oak Ridge town	Cape Girardeau	181	175	3.4
Oaks village	Clay	162	159	1.9
Oakview village*	Clay	541	543	-0.4
Oakwood village*	Clay	163	159	2.5
Oakwood Manor village*	Clay	170	178	-4.5
Oakwood Park village*	Clay	196	[1]231	-15.2
Odessa city	Lafayette	2,839	2,034	39.6
O'Fallon city	St. Charles	7,018	3,770	86.2
Old Monroe town	Lincoln	330	290	13.8
Olean town	Miller	151	135	11.9
Olivette city	St. Louis	9,341	8,257	13.1
Oran city	Scott	1,226	1,090	12.5
Oregon city	Holt	789	887	-11.0
Oronogo city	Jasper	492	513	-4.1
Orrick city	Ray	883	800	10.4
Osage Beach city	Camden	1,091	741	47.2
Osborn city	Clinton; De Kalb	338	274	23.4
Osceola city	St. Clair	874	1,066	-18.0
Osgood town	Sullivan	108	135	-20.0
Otterville city	Cooper	440	416	5.8
Overland city	St. Louis	24,949	22,763	9.6
Owensville city	Gasconade	2,416	2,379	1.6
Ozark city	Christian	2,384	1,536	55.2
Pacific city	Franklin; St. Louis	3,247	2,795	16.2
Pagedale city	St. Louis	5,571	5,106	9.1
Palmyra city	Marion	3,188	2,933	8.7
Paris city	Monroe	1,442	1,393	3.5
Parkdale town	Jefferson	836	198	322.2
Parkville city*	Platte	1,253	1,229	2.0
Parkway village	Franklin	233	222	5.0
Parma city	New Madrid	1,051	1,060	-0.8
Parnell city	Nodaway	232	260	-10.8
Pasadena Hills village*	St. Louis	1,019	1,315	-22.5
Pasadena Park village*	St. Louis	760	680	11.8
Pascola town	Pemiscot	180	228	-21.1
Passaic town	Bates	56	84	-33.3
Pattonsburg city	Daviess	540	753	-28.3
Peach Orchard town	Pemiscot	64	57	12.3
Peculiar city	Cass	705	458	53.9
Peerless Park town	St. Louis	20	99	-79.8
Perkins town	Scott	130	153	-15.0
Perry city	Ralls	839	802	4.6
Perryville city	Perry	5,149	5,117	0.6
Pevely city	Jefferson	517	416	24.3
Phelps City town	Atchison	76	81	-6.2
Phillipsburg town	Laclede	173	142	21.8
Pickering town	Nodaway	245	234	4.7
Piedmont city	Wayne	1,906	1,555	22.6
Pierce City city	Lawrence	1,097	1,006	9.0
Pilot Grove city	Cooper	701	680	3.1
Pilot Knob city	Iron	582	524	11.1
Pine Lawn city	St. Louis	5,773	5,943	-2.9
Pineville town	McDonald	444	454	-2.2
Piney Park town	Franklin	106	97	9.3
Platte City city	Platte	2,022	1,188	70.2
Platte Woods village*	Platte	484	393	23.2
Plattsburg city	Clinton	1,832	1,663	10.2
Pleasant Green town	Cooper	18	14	28.6
Pleasant Hill city	Cass	3,396	2,689	26.3
Pleasant Hope town	Polk	265	216	22.7
Pleasant Valley city*	Clay	1,535	1,109	38.4
Pocahontas town	Cape Girardeau	604	128	371.9
Polo city	Caldwell	438	469	-6.6
Poplar Bluff city	Butler	16,653	15,926	4.6
Portage Des Sioux town	St. Charles	509	371	37.2
Portageville city	New Madrid	3,117	2,505	24.4
Potosi city	Washington	2,761	2,805	-1.6
Powersville town	Putnam	125	189	-33.9
Prairie Hill town	Chariton	69	84	-17.9
Prairie Home city	Cooper	231	213	8.5
Prathersville village	Clay	153	148	3.4
Preston town	Hickory	132	117	12.8
Princeton city	Mercer	1,328	1,443	-8.0
Protem town	Taney	22	(NA)	(NA)
Purcell city	Jasper	325	265	22.6
Purdin town	Linn	236	207	14.0
Purdy city	Barry	588	467	25.9
Puxico town	Stoddard	759	743	2.2
Queen City city	Schuyler	588	599	-1.8
Quitman town	Nodaway	95	113	-15.9
Qulin town	Butler	496	587	-15.5
Randolph town*[2]	Clay	106	219	-51.6
Ravenwood town	Nodaway	336	282	19.1
Raymondville town	Texas	284	202	40.6
Raymore town	Cass	587	268	119.0
Raytown city	Jackson	33,632	17,083	96.9
Rayville town	Ray	202	200	1.0
Rea town	Andrew	54	90	-40.0
Redings Mill village	Newton	179	202	-11.4
Reeds town	Jasper	122	185	-34.1
Reeds Spring city	Stone	286	327	-12.5
Reger town	Sullivan	75	77	-2.6
Renick town	Randolph	188	190	-1.1
Rensselaer town	Ralls	58	63	-7.9
Republic city	Greene	2,411	1,519	58.7
Revere town	Clark	184	190	-3.2
Rhineland town	Montgomery	190	190	-
Richards town	Vernon	105	133	-21.1
Rich Hill city	Bates	1,661	1,699	-2.2
Richland city	Camden; Laclede; Pulaski	1,783	1,662	7.3
Richmond city	Ray	4,948	4,604	7.5
Richmond Heights city	St. Louis	13,802	15,622	-11.7
Ridgeway city	Harrison	469	470	-0.2
Risco city	New Madrid	412	502	-17.9
Ritchey town	Newton	101	128	-21.1
Rivermines town	St. Francois	402	449	-10.5
Riverside city*	Platte	2,123	1,315	61.4
Riverview village	St. Louis	3,741	3,706	0.9
Rives town	Dunklin	120	134	-10.4
Roanoke town	Howard; Randolph	34	34	-
Rocheport town	Boone	307	375	-18.1
Rockaway Beach town	Taney	195	177	10.2
Rock Hill city	St. Louis	7,275	6,523	11.5
Rockport city	Atchison	1,575	1,310	20.2
Rockville city	Bates	203	255	-20.4
Rocky Comfort town	McDonald	141	151	-6.6
Rogersville town	Webster	574	447	28.4
Rolla city	Phelps	13,245	11,132	19.0
Roscoe town	St. Clair	137	125	9.6
Rosebud city	Gasconade	305	288	5.9
Rosendale town	Andrew	245	234	4.7
Rothville town	Chariton	131	138	-5.1
Rush Hill town	Audrain	151	132	14.4
Rushville town	Buchanan	300	253	18.6
Russellville city	Cole	557	442	26.0
Rutledge town	Scotland	139	158	-12.0
Saginaw village	Newton	185	188	-1.6
St. Ann city	St. Louis	18,215	12,155	49.9
St. Charles city	St. Charles	31,834	21,189	50.2
St. Clair town	Franklin	2,978	2,711	9.8
St. Elizabeth village	Miller	287	57	403.5
Ste. Genevieve city	Ste. Genevieve	4,468	4,443	0.6
St. George village*	St. Louis	1,806	1,323	36.5
St. James city	Phelps	2,787	2,384	16.9
St. John village	St. Louis	8,960	7,342	22.0
St. Joseph city	Buchanan	72,691	79,673	-8.8
St. Jude Acres town	Ste. Genevieve	246	144	70.8
St. Louis city	.....	622,236	750,026	-17.0
St. Marys city	Ste. Genevieve	645	620	4.0
St. Peters city	St. Charles	486	404	20.3
St. Robert city	Pulaski	1,279	860	48.7
Salem city	Dent	4,363	3,870	12.7
Salisbury city	Chariton	1,960	1,787	9.7
Sandy Hook town	Moniteau	29	50	-42.0
Sappington (U)	St. Louis	10,603	...	...
Sarcoxie city	Jasper	1,175	1,056	11.3
Savannah city	Andrew	3,324	2,455	35.4

See footnotes at end of table.

Table 6. Population of Places: 1970 and 1960–Continued

[For changes in boundaries of incorporated places, see table 10. For meaning of symbols, see text]

All Incorporated Places Unincorporated Places of 1,000 or More	Counties	1970	1960	Percent change
Schell City city	Vernon	367	343	7.0
Schuermann Heights village*	St. Louis	290	288	0.7
Scott City city	Scott	2,464	1,963	25.5
Sedalia city	Pettis	22,847	23,874	-4.3
Sedgewickville town	Bollinger	92	91	1.1
Seligman city	Barry	424	387	9.6
Senath city	Dunklin	1,484	1,369	8.4
Seneca city	Newton	1,577	1,478	6.7
Seymour city	Webster	1,208	1,046	15.5
Shawneetown town	Cape Girardeau	40	...	...
Shelbina city	Shelby	2,060	2,067	-0.3
Shelbyville city	Shelby	601	657	-8.5
Sheldon city	Vernon	498	434	14.7
Sheridan town	Worth	251	277	-9.4
Shoal Creek Drive village	Newton	329	277	18.8
Shrewsbury city	St. Louis	5,896	4,730	24.7
Sibley town	Jackson	279	177	57.6
Sikeston city	New Madrid, Scott	14,699	13,765	6.8
Silex town	Lincoln	306	176	73.9
Silver Creek village	Newton	410	152	169.7
Skidmore city	Nodaway	440	425	3.5
Slater city	Saline	2,576	2,767	-6.9
Smithton town	Pettis	402	395	1.8
Smithville town	Clay	1,785	1,254	42.3
South Gifford town	Macon	64	93	-31.2
South Gorin town	Scotland	220	279	-21.1
South Greenfield town	Dade	144	179	-19.6
South Limeville town	Mercer	52	76	-31.6
South West City town	McDonald	453	504	-10.1
Spanish Lake (U)	St. Louis	15,647	...	...
Sparta town	Christian	380	272	39.7
Spickard city	Grundy	408	450	-9.3
Springfield city	Greene	120,096	95,865	25.3
Spring Valley village	McDonald	60	43	39.5
Stanberry city	Gentry	1,479	1,409	5.0
Stark City town	Newton	122	121	0.8
Steele city	Pemiscot	2,107	2,301	-8.4
Steelville city	Crawford	1,392	1,127	23.5
Stella town	Newton	197	166	18.7
Stewartsville city	De Kalb	634	466	36.1
Stockton city	Cedar	1,063	838	26.8
Stotesbury town	Vernon	35	64	-45.3
Stotts City city	Lawrence	203	221	-8.1
Stoutland village	Camden, Laclede	205	172	19.2
Stoutsville town	Monroe	61	109	-44.0
Stover city	Morgan	849	757	12.2
Strafford village	Greene	491	...	...
Strasburg town	Cass	181	213	-15.0
Sturgeon town	Boone	787	619	27.1
Sugar Creek City	Clay, Jackson	4,755	2,663	78.6
Sullivan city	Crawford, Franklin	5,100	4,098	24.5
Summersville city	Shannon, Texas	435	356	22.2
Sumner town	Chariton	178	234	-23.9
Sunnyvale town	Newton	311	142	119.0
Sunrise Beach town	Camden, Morgan	126	78	61.5
Sunset Hills city	St. Louis	3,728	3,525	5.8
Sweet Springs city	Saline	1,716	1,452	18.2
Sycamore Hills village*	St. Louis	821	942	-12.8
Syracuse town	Morgan	199	180	10.6
Taneyville town	Taney	157	134	17.2
Tarkio city	Atchison	2,517	2,160	16.5
Tarrants village	Pike	45	...	...
Tarsney Lakes town	Jackson	401	...	...
Thayer city	Oregon	1,609	1,713	-6.1
Theodosia village	Ozark	132	...	...
Times Beach city	St. Louis	1,265	986	28.3
Tina town	Carroll	167	199	-16.1
Tindall town	Grundy	92	94	-2.1
Tipton city	Moniteau	1,914	1,639	16.8
Town and Country village	St. Louis	2,645	1,440	83.7
Tracy town	Platte	252	208	21.2
Trenton city	Grundy	6,063	6,262	-3.2
Trimble town	Clinton	206	185	11.4
Triplett town	Chariton	191	231	-17.3
Troy city	Lincoln	2,538	1,779	42.7
Truesdale town	Warren	262	217	20.7
Turney town	Clinton	142	144	-1.4
Tuscumbia town	Miller	256	231	10.8
Twin Oaks city	St. Louis	41	206	-80.1
Union city	Franklin	5,183	3,937	31.6
Union Star town	De Kalb	417	392	6.4
Unionville city	Putnam	2,075	1,896	9.4
Unity village*	Jackson	242	153	58.2
University City city	St. Louis	46,309	51,249	-9.6
Uplands Park village*	St. Louis	695	549	26.6
Urbana village	Dallas	369	348	6.0
Urich city	Henry	433	408	6.1
Valley Park city	St. Louis	3,662	3,452	6.1
Van Buren town	Carter	714	575	24.2
Vandalia city	Audrain	3,160	3,055	3.4
Vandiver village	Audrain	102	45	126.7
Vanduser village	Scott	306	272	12.5
Velda town*	St. Louis	2,134	524	307.3
Velda Village Hills village*	St. Louis	1,157	1,365	-15.2
Verona town	Lawrence	515	401	28.4
Versailles city	Morgan	2,244	2,047	9.6
Vibbard town	Ray	89	135	-34.1
Viburnum town	Iron	520	590	-11.9
Vienna town	Maries	505	536	-5.8
Vinita Park city	St. Louis	3,684	2,204	67.2
Vinita Terrace village*	St. Louis	363	382	-5.0
Vista village	St. Clair	44	50	-12.0
Waco town	Jasper	108	143	-24.5
Wakenda town	Carroll	116	146	-20.5
Walker town	Vernon	227	235	-3.4
Walnut Grove city	Greene	442	373	18.5
Wardell town	Pemiscot	275	331	-16.9
Wardsville town	Cole	460	...	...
Warrensburg city	Johnson	13,125	9,689	35.5
Warrenton city	Warren	2,057	1,869	10.1
Warsaw city	Benton	1,423	1,054	35.0
Warson Woods city	St. Louis	2,544	1,746	45.7
Washington city	Franklin	8,499	7,961	6.8
Watson town	Atchison	164	181	-9.4
Waverly town	Lafayette	827	837	-1.2
Wayland town	Clark	467	384	21.6
Waynesville city	Pulaski	3,375	2,377	42.0
Weatherby town	De Kalb	91	107	-15.0
Weatherby Lake village	Platte	832	376	121.3
Weaubleau town	Hickory	343	349	-1.7
Webb City city	Jasper	6,811	6,740	1.1
Webster Groves city	St. Louis	26,995	28,990	-6.9
Wellington city	Lafayette	720	651	10.6
Wellston city	St. Louis	7,050	7,979	-11.6
Wellsville city	Montgomery	1,565	1,523	2.8
Wentworth village	Newton	132	174	-24.1
Wentzville city	St. Charles	3,223	2,742	17.5
Westboro town	Atchison	234	262	-10.7
West Line town	Cass	114	88	29.5
Weston city	Platte	1,267	1,057	19.9
Westphalia city	Osage	332	316	5.1
West Plains city	Howell	6,893	5,836	18.1
Westwood city	St. Louis	311	291	6.9
Wheatland town	Hickory	317	305	3.9
Wheaton city	Barry	360	341	5.6
Wheeling city	Livingston	268	302	-11.3
Whiteman (U)	Johnson	5,040	...	...
White Oak town	Dunklin	54	64	-15.6
Whiteside town	Lincoln	125	122	2.5
Whitewater town	Cape Girardeau	135	169	-20.1
Wilbur Park village*	St. Louis	289	684	-57.7
Willard city	Greene	1,018	357	185.2
Williamsville city	Wayne	398	412	-3.4
Willow Springs city	Howell	2,045	1,913	6.9
Wilson City town	Mississippi	295	274	7.7
Winchester city	St. Louis	2,329	1,299	79.3
Windsor city	Henry	2,734	2,714	0.7
Winfield city	Lincoln	620	564	9.9
Winona city	Shannon	973	562	73.1
Winston town	Daviess	189	236	-19.9
Wittenburg town	Perry	9	30	-70.0
Woods Heights village	Ray	362	107	238.3
Woodson Terrace city	St. Louis	5,936	6,048	-1.9
Wooldridge town	Cooper	97	100	-3.0
Worth town	Worth	113	135	-16.3
Wright City city	Warren	943	738	27.8
Wyaconda city	Clark	356	402	-11.4
Wyatt city	Mississippi	562	711	-21.0
Zalma town	Bollinger	118	141	-16.3

[1]Revised since publication of 1960 reports.

*Name changed from East Kansas City since 1960.

Table 7. **Population of Incorporated Places of 10,000 or More: 1900 to 1970**

[Data are shown for earliest census for which available. For meaning of symbols, see text]

Places	Population	Change from preceding census: Number	Change from preceding census: Percent
BALLWIN			
1970	10,656	4,946	86.6
1960	5,710	...	...
BELLEFONTAINE NEIGHBORS			
1970	13,987	337	2.5
1960	13,650	...	...
BERKELEY			
1970	19,743	5,620	39.8
1960	18,676	13,408	254.5
1950	5,268	2,691	104.4
1940	2,577	...	...
BRENTWOOD			
1970	11,248	-1,002	-8.2
1960	12,250	4,746	63.2
1950	7,504	3,121	71.2
1940	4,383	1,564	55.5
1930	2,819	...	...
BRIDGETON			
1970	19,992	12,172	155.7
1960	7,820	7,618	1,000+
1950	202	33	19.5
1940	169	17	11.2
1930	152	31	25.6
1920	121	-8	-6.2
1910	129	-49	-27.5
1900	178	...	...
CAPE GIRARDEAU			
1970	31,282	6,335	25.4
1960	24,947	3,369	15.6
1950	21,578	2,152	11.1
1940	19,426	3,199	19.7
1930	16,227	5,975	58.3
1920	10,252	1,777	21.0
1910	8,475	3,660	76.0
1900	4,815	...	...
CARTHAGE			
1970	11,035	-229	-2.0
1960	11,264	76	0.7
1950	11,188	603	5.7
1940	10,585	849	8.7
1930	9,736	-332	-3.3
1920	10,068	585	6.2
1910	9,483	67	0.7
1900	9,416	...	...
CLAYTON			
1970	16,222	977	6.4
1960	15,245	-790	-4.9
1950	16,035	2,966	22.7
1940	13,069	3,456	36.0
1930	9,613	6,585	217.5
1920	3,028	...	...
COLUMBIA			
1970	58,804	22,154	60.4
1960	36,650	4,676	14.6
1950	31,974	13,575	73.8
1940	18,399	3,432	22.9
1930	14,967	4,575	44.0
1920	10,392	730	7.6
1910	9,662	4,011	71.0
1900	5,651	...	...
CRESTWOOD			
1970	15,398	4,292	38.6
1960	11,106	9,461	575.1
1950	1,645	...	...
FERGUSON			
1970	28,915	6,766	30.5
1960	22,149	10,576	91.4
1950	11,573	5,849	102.2
1940	5,724	1,926	50.7
1930	3,798	1,924	102.7
1920	1,874	216	13.0
1910	1,658	643	63.3
1900	1,015	...	...
FLORISSANT			
1970	65,908	27,742	72.7
1960	38,166	34,429	921.3
1950	3,737	2,368	173.0
FLORISSANT--Con.			
1940	1,369	330	31.8
1930	1,039	357	52.3
1920	682	-83	-10.8
1910	765	33	4.5
1900	732	...	...
FULTON			
1970	12,148	1,017	9.1
1960	11,131	1,079	10.7
1950	10,052	1,755	21.2
1940	8,297	2,192	35.9
1930	6,105	510	9.1
1920	5,595	367	7.0
1910	5,228	345	7.1
1900	4,883	...	...
GLADSTONE			
1970	23,128	8,626	59.5
1960	14,502	...	...
GRANDVIEW			
1970	17,456	11,429	189.6
1960	6,027	4,471	287.3
1950	1,556	960	161.1
1940	596	-111	-15.7
1930	707	297	72.4
1920	410	...	...
HANNIBAL			
1970	18,609	-1,419	-7.1
1960	20,028	-416	-2.0
1950	20,444	-421	-2.0
1940	20,865	-1,896	-8.3
1930	22,761	3,455	17.9
1920	19,306	965	5.3
1910	18,341	5,561	43.5
1900	12,780	...	...
HAZELWOOD			
1970	14,082	8,037	133.0
1960	6,045	5,709	699.1
1950	336	...	...
INDEPENDENCE			
1970	111,662	51,199	84.7
1960	62,328	25,365	68.6
1950	36,963	20,897	130.1
1940	16,066	770	5.0
1930	15,296	3,610	30.9
1920	11,686	1,827	18.5
1910	9,859	2,885	41.4
1900	6,974	...	...
JEFFERSON CITY			
1970	32,407	4,179	14.8
1960	28,228	3,129	12.5
1950	25,099	831	3.4
1940	24,268	2,672	12.4
1930	21,596	7,106	49.0
1920	14,490	2,640	22.3
1910	11,850	2,186	22.6
1900	9,664	...	...
JENNINGS			
1970	19,379	-586	-2.9
1960	19,965	4,683	30.6
1950	15,282	...	...
JOPLIN			
1970	39,256	298	0.8
1960	38,958	247	0.6
1950	38,711	1,567	4.2
1940	37,144	3,690	11.0
1930	33,454	3,552	11.9
1920	29,902	-2,171	-6.8
1910	32,073	6,050	23.2
1900	26,023	...	...
KANSAS CITY			
1970	507,087	31,548	6.6
1960	475,539	18,917	4.1
1950	456,622	57,444	14.4
1940	399,178	-568	-0.1
1930	399,746	75,336	23.2
1920	324,410	76,029	30.6
1910	248,381	84,629	51.7
1900	163,752	...	...
KIRKSVILLE			
1970	15,560	2,437	18.6
1960	13,123	2,013	18.1
1950	11,110	1,030	10.2
1940	10,080	1,787	21.5
1930	8,293	1,080	15.0
1920	7,213	866	13.6
1910	6,347	381	6.4
1900	5,966	...	...
KIRKWOOD			
1970	31,890	2,511	8.5
1960	29,421	10,781	57.8
1950	18,640	6,508	53.6
1940	12,132	2,963	32.3
1930	9,169	4,747	107.3
1920	4,422	251	6.0
1910	4,171	1,346	47.6
1900	2,825	...	...
LADUE			
1970	10,491	1,025	10.8
1960	9,466	...	...
LEE'S SUMMIT			
1970	16,230	7,963	96.3
1960	8,267	5,713	223.7
1950	2,554	291	12.9
1940	2,263	228	11.2
1930	2,035	568	38.7
1920	1,467	12	0.8
1910	1,455	2	0.1
1900	1,453	...	...
LIBERTY			
1970	13,679	4,770	53.5
1960	8,909	4,200	89.2
1950	4,709	1,111	30.9
1940	3,598	82	2.3
1930	3,516	419	13.5
1920	3,097	117	3.9
1910	2,980	573	23.8
1900	2,407	...	...
MAPLEWOOD			
1970	12,785	233	1.9
1960	12,552	-864	-6.4
1950	13,416	541	4.2
1940	12,875	218	1.7
1930	12,657	5,226	70.3
1920	7,431	2,455	49.3
1910	4,976	...	...
MARSHALL			
1970	11,847	2,275	23.8
1960	9,572	722	8.2
1950	8,850	317	3.7
1940	8,533	430	5.3
1930	8,103	2,903	55.8
1920	5,200	331	6.8
1910	4,869	-217	-4.3
1900	5,086	...	...
MEXICO			
1970	11,807	-1,082	-8.4
1960	12,889	1,266	10.9
1950	11,623	2,570	28.4
1940	9,053	763	9.2
1930	8,290	2,277	37.9
1920	6,013	74	1.2
1910	5,939	840	16.5
1900	5,099	...	...
MOBERLY			
1970	12,988	-182	-1.4
1960	13,170	55	0.4
1950	13,115	195	1.5
1940	12,920	-852	-6.2
1930	13,772	964	7.5
1920	12,808	1,885	17.3
1910	10,923	2,911	36.3
1900	8,012	...	...
OVERLAND			
1970	24,949	2,186	9.6
1960	22,763	11,197	96.8
1950	11,566	8,632	294.2
1940	2,934	...	...

Table 7. Population of Incorporated Places of 10,000 or More: 1900 to 1970–Continued

[Data are shown for earliest census for which available. For meaning of symbols, see text]

Places	Population	Change from preceding census: Number	Change from preceding census: Percent
POPLAR BLUFF			
1970	16,653	727	4.6
1960	15,926	862	5.7
1950	15,064	3,901	34.9
1940	11,163	3,612	47.8
1930	7,551	-491	-6.1
1920	8,042	1,126	16.3
1910	6,916	2,595	60.1
1900	4,321	...	...
RAYTOWN			
1970	33,632	16,549	96.9
1960	17,083	...	...
RICHMOND HEIGHTS			
1970	13,802	-1,820	-11.7
1960	15,622	577	3.8
1950	15,045	2,243	17.5
1940	12,802	3,652	39.9
1930	9,150	7,014	328.4
1920	2,136	...	...
ROLLA			
1970	13,245	2,113	19.0
1960	11,132	1,778	19.0
1950	9,354	4,213	81.9
1940	5,141	1,471	40.1
1930	3,670	1,593	76.7
1920	2,077	-184	-8.1
1910	2,261	661	41.3
1900	1,600	...	...
ST. ANN			
1970	18,215	6,060	49.9
1960	12,155	7,598	166.7
1950	4,557	...	...
ST. CHARLES			
1970	31,834	10,645	50.2
1960	21,189	6,875	48.0
1950	14,314	3,511	32.5
1940	10,803	312	3.0
ST. CHARLES--Con.			
1930	10,491	1,988	23.4
1920	8,503	-934	-9.9
1910	9,437	1,455	18.2
1900	7,982	...	...
ST. JOSEPH			
1970	72,691	-6,982	-8.8
1960	79,673	1,085	1.4
1950	78,588	2,877	3.8
1940	75,711	-5,224	-6.5
1930	80,935	2,996	3.8
1920	77,939	536	0.7
1910	77,403	-25,576	-24.8
1900	102,979	...	...
ST. LOUIS			
1970	622,236	-127,790	-17.0
1960	750,026	-106,770	-12.5
1950	856,796	40,748	5.0
1940	816,048	-5,912	-0.7
1930	821,960	49,063	6.3
1920	772,897	85,868	12.5
1910	687,029	111,791	19.4
1900	575,238	...	...
SEDALIA			
1970	22,847	-1,027	-4.3
1960	23,874	3,520	17.3
1950	20,354	-74	-0.4
1940	20,428	-378	-1.8
1930	20,806	-338	-1.6
1920	21,144	3,322	18.6
1910	17,822	2,591	17.0
1900	15,231	...	...
SIKESTON			
1970	14,699	934	6.8
1960	13,765	2;125	18.3
1950	11,640	3,696	46.5
1940	7,944	2,268	40.0
1930	5,676	2,063	57.1
SIKESTON--Con.			
1920	3,613	286	8.6
1910	3,327	2,250	208.9
1900	1,077	...	...
SPRINGFIELD			
1970	120,096	24,231	25.3
1960	95,865	29,134	43.7
1950	66,731	5,493	9.0
1940	61,238	3,711	6.5
1930	57,527	17,896	45.2
1920	39,631	4,430	12.6
1910	35,201	11,934	51.3
1900	23,267	...	...
UNIVERSITY CITY			
1970	46,309	-4,940	-9.6
1960	51,249	11,357	28.5
1950	39,892	6,869	20.8
1940	33,023	7,214	28.0
1930	25,809	19,017	280.0
1920	6,792	4,375	181.0
1910	2,417	...	...
WARRENSBURG			
1970	13,125	3,436	35.5
1960	9,689	2,832	41.3
1950	6,857	989	16.9
1940	5,868	722	14.0
1930	5,146	335	7.0
1920	4,811	122	2.6
1910	4,689	-35	-0.8
1900	4,724	...	...
WEBSTER GROVES			
1970	26,995	-1,995	-6.9
1960	28,990	5,600	23.9
1950	23,390	4,996	27.2
1940	18,394	1,907	11.6
1930	16,487	7,013	74.0
1920	9,474	2,394	33.8
1910	7,080	5,185	273.6
1900	1,895	...	...

Table 8. **Population in 1970 of Areas Annexed Between 1960 and 1970**

[For meaning of symbols, see text]

Incorporated Places of 2,000 or More, 1960	1970 population: Total	1970 population: In 1960 area	1970 population: In annexed area	1960 population	Change, 1960 to 1970, in 1960 area
All places[1]	1,801,143	1,553,300	247,843	1,498,782	54,518
Aurora city	5,359	4,637	722	4,683	-46
Bellefontaine Neighbors city	13,987	12,964	1,023	13,650	-686
Belton city	9,783	6,368	3,415	4,897	1,471
Berkeley city	19,743	19,626	117	18,676	950
Bethany city	2,914	2,712	202	2,771	-59
Blue Springs city	6,779	4,321	2,458	2,555	1,766
Bolivar city	4,769	4,518	251	3,512	1,006
Bonne Terre city	3,622	3,103	519	3,219	-116
Boonville city	7,514	7,233	281	7,090	143
Bowling Green city	2,936	2,894	42	2,650	244
Bridgeton city	19,992	19,641	351	7,820	11,821
Brookfield city	5,491	5,448	43	5,694	-246
Butler city	3,984	3,543	441	3,791	-248
California city	3,105	3,086	19	2,788	298
Cameron city	3,960	3,882	78	3,674	208
Carthage city	11,035	11,035	-	11,264	-229
Cape Girardeau city	31,282	29,544	1,738	24,947	4,597
Caruthersville city	7,350	6,833	517	8,643	-1,810
Chaffee city	2,793	2,728	65	2,862	-134
Charleston city	5,131	5,094	37	5,911	-817
Chillicothe city	9,519	9,137	382	9,236	-99
Clinton city	7,504	6,727	777	6,925	-198
Columbia city	58,804	43,558	15,246	36,650	6,908
Creve Coeur city	8,967	8,854	113	5,122	3,732
Crystal City city	3,898	3,808	90	3,678	130
Dellwood city	7,137	4,432	2,705	4,720	-288
Desloge city	2,818	2,368	450	2,308	60
De Soto city	5,984	5,598	386	5,804	-206
Dexter city	6,024	5,759	265	5,519	240
East Prairie city	3,275	2,831	444	3,449	-618
Eldorado Springs city	3,300	3,247	53	2,864	383
Ellisville city	4,681	4,317	364	2,732	1,585
Excelsior Springs city	9,411	6,431	2,980	6,473	-42
Farmington city	6,590	6,164	426	5,618	546
Fayette city	3,520	3,482	38	3,294	188
Ferguson city	28,915	28,336	579	22,149	6,187
Festus city	7,530	7,251	279	7,021	230
Flat River city	4,550	4,463	87	4,515	-52
Florissant city	65,908	65,721	187	38,166	27,555
Fredericktown city	3,799	3,393	406	3,484	-91
Fulton city	12,148	11,249	899	11,131	118
Grandview city	17,456	11,623	5,833	6,027	5,596
Hannibal city	18,609	17,382	1,227	20,028	-2,646
Harrisonville city	4,928	4,508	420	3,510	998
Hayti city	3,841	3,484	357	3,737	-253
Hermann city	2,658	2,598	60	2,536	62
Higginsville city	4,318	4,226	92	4,003	223
Independence city	111,662	59,334	52,328	62,328	-2,994
Jackson city	5,896	5,210	686	4,875	335
Jefferson City city	32,407	25,542	6,865	28,228	-2,686
Joplin city	39,256	38,437	819	38,958	-521
Kansas City city	507,087	437,143	69,944	475,539	-38,396
Kennett city	9,852	9,266	586	9,098	168
Kirksville city	15,560	15,195	365	13,123	2,072
Lamar city	3,760	3,491	269	3,608	-117
Lebanon city	8,616	7,731	885	8,220	-489
Lee's Summit city	16,230	14,132	2,098	8,267	5,865
Lexington city	5,388	4,535	853	4,845	-310
Liberty city	13,679	12,827	852	8,909	3,918
Louisiana city	4,533	3,953	580	4,286	-333
Macon city	5,301	5,082	219	4,547	535
Marshall city	11,847	10,176	1,671	9,572	604
Marshfield city	2,961	2,679	282	2,221	458
Maryville city	9,970	9,201	769	7,807	1,394
Memphis city	2,081	1,977	104	2,106	-129
Moberly city	12,988	12,607	381	13,170	-563
Monett city	5,937	5,570	367	5,359	211
Monroe City city	2,456	2,342	114	2,337	5
Mount Vernon city	2,600	2,550	50	2,381	169
Neosho city	7,517	7,487	30	7,452	35
Nevada city	9,736	8,276	1,460	8,416	-140
Odessa city	2,839	2,704	135	2,034	670
O'Fallon city	7,018	6,334	684	3,770	2,564
Owensville city	2,416	2,347	69	2,379	-32
Pacific city	3,247	2,857	390	2,795	62
Palmyra city	3,188	3,184	4	2,933	251
Poplar Bluff city	16,653	16,070	583	15,926	144
Portageville city	3,117	2,515	602	2,505	10
Raytown city	33,632	22,958	10,674	17,083	5,875
Richmond city	4,948	4,863	85	4,604	259
Rolla city	13,245	11,851	1,394	11,132	719
St. Ann city	18,215	17,273	942	12,155	5,118
St. Charles city	31,834	22,682	9,152	21,189	1,493
St. Clair town	2,978	1,921	1,057	2,711	-790
St. James city	2,787	2,785	2	2,384	401
St. John village	8,960	7,369	1,591	7,342	27
St. Joseph city	72,691	72,680	11	79,673	-6,993
Salem city	4,363	4,357	6	3,870	487
Savannah city	3,324	2,878	446	2,455	423
Sedalia city	22,847	22,688	159	23,874	-1,186
Shrewsbury city	5,896	4,693	1,203	4,730	-37
Sikeston city	14,699	14,627	72	13,765	862
Springfield city	120,096	100,066	20,030	95,865	4,201
Steele city	2,107	1,381	726	2,301	-920
Sugar Creek city	4,755	2,745	2,010	2,663	82
Sullivan city	5,100	4,830	270	4,098	732
Union city	5,183	3,376	1,807	3,937	-561
Vandalia city	3,160	3,004	156	3,055	-51
Versailles city	2,244	2,244	-	2,047	197
Warrensburg city	13,125	11,913	1,212	9,689	2,224
Washington city	8,499	8,156	343	7,961	195
Waynesville city	3,375	2,544	831	2,377	167
Webb City city	6,811	6,690	121	6,740	-50
Wentzville city	3,223	3,157	66	2,742	415
West Plains city	6,893	6,018	875	5,836	182
Windsor city	2,734	2,640	94	2,714	-74

[1]Excludes Normandy town and Mountain Grove city; information on number of persons in annexed areas not available.

Table 9. Population and Land Area of Counties: 1970 and 1960

[For meaning of symbols, see text]

Urban and Rural	Land area in square miles, 1970	1970 population: Total: Number	1970 population: Total: Per square mile	1970 population: Urban: Total	1970 population: Urban: Percent of total	1970 population: Urban: Urbanized areas	1970 population: Urban: Other urban	1970 population: Rural: Total	1970 population: Rural: Places of 1,000 to 2,500	1970 population: Rural: Other rural	1960 population: Total	1960 population: Urban	1960 population: Rural	Percent change, 1960 to 1970: Total	Percent change, 1960 to 1970: Urban	Percent change, 1960 to 1970: Rural
The State	68,995	4,676,501	67.8	3,277,662	70.1	2,576,558	701,104	1,398,839	175,225	1,223,614	4,319,813	2,876,557	1,443,256	8.3	13.9	-3.1
Adair	572	22,472	39.3	15,560	69.2	-	15,560	6,912	-	6,912	20,105	13,123	6,982	11.8	18.6	-1.0
Andrew	436	11,913	27.3	3,324	27.9	-	3,324	8,589	-	8,589	11,062	-	11,062	7.7	...	-22.4
Atchison	549	9,240	16.8	2,517	27.2	-	2,517	6,723	1,575	5,148	9,213	-	9,213	0.3	...	27.0
Audrain	692	25,362	36.7	14,967	59.0	-	14,967	10,395	-	10,395	26,079	15,944	10,135	-2.7	-6.1	2.6
Barry	783	19,597	25.0	4,225	21.6	-	4,225	15,372	1,910	13,462	18,921	4,115	14,806	3.6	2.7	3.8
Barton	594	10,431	17.6	3,760	36.0	-	3,760	6,671	-	6,671	11,113	3,608	7,505	-6.1	4.2	-11.1
Bates	841	15,468	18.4	3,984	25.8	-	3,984	11,484	2,920	8,564	15,905	3,791	12,114	-2.7	5.1	-5.2
Benton	735	9,695	13.2	-	-	-	-	9,695	2,461	7,234	8,737	-	8,737	11.0	...	11.0
Bollinger	621	8,820	14.2	-	-	-	-	8,820	-	8,820	9,167	-	9,167	-3.8	...	-3.8
Boone	685	80,911	118.1	62,849	77.7	59,231	3,618	18,062	-	18,062	55,202	39,850	15,352	46.6	57.7	17.7
Buchanan	404	86,915	215.1	75,940	87.4	75,940	-	10,975	-	10,975	90,581	79,996	10,585	-4.0	-5.1	3.7
Butler	715	33,529	46.9	16,653	49.7	-	16,653	16,876	-	16,876	34,656	15,926	18,730	-3.3	4.6	-9.9
Caldwell	430	8,351	19.4	-	-	-	-	8,351	1,645	6,706	8,830	-	8,830	-5.4	...	-5.4
Callaway	835	25,850	31.0	12,148	47.0	-	12,148	13,702	-	13,702	23,858	11,131	12,727	8.3	9.1	7.7
Camden	640	13,315	20.8	-	-	-	-	13,315	2,735	10,580	9,116	-	9,116	46.1	...	46.1
Cape Girardeau	574	49,350	86.0	37,178	75.3	-	37,178	12,172	-	12,172	42,020	29,822	12,198	17.4	24.7	-0.2
Carroll	697	12,565	18.0	4,847	38.6	-	4,847	7,718	-	7,718	13,847	4,554	9,293	-9.3	6.4	-17.0
Carter	506	3,878	7.7	-	-	-	-	3,878	-	3,878	3,973	-	3,973	-2.4	...	-2.4
Cass	698	39,448	56.5	18,107	45.9	9,783	8,324	21,341	-	21,341	29,702	11,096	18,606	32.8	63.2	14.7
Cedar	496	9,424	19.0	3,300	35.0	-	3,300	6,124	1,063	5,061	9,185	2,864	6,321	2.6	15.2	-3.1
Chariton	754	11,084	14.7	-	-	-	-	11,084	3,385	7,699	12,720	-	12,720	-12.9	...	-12.9
Christian	567	15,124	26.7	-	-	-	-	15,124	4,020	11,104	12,359	-	12,359	22.4	...	22.4
Clark	506	8,260	16.3	-	-	-	-	8,260	2,207	6,053	8,725	-	8,725	-5.3	...	-5.3
Clay	412	123,322	299.3	111,090	90.1	101,796	9,294	12,232	1,804	10,428	87,474	75,580	11,894	41.0	47.0	2.8
Clinton	420	12,462	29.7	3,469	27.8	-	3,469	8,993	3,100	5,893	11,588	3,480	8,108	7.5	-0.3	10.9
Cole	384	46,228	120.4	32,407	70.1	-	32,407	13,821	-	13,821	40,761	28,228	12,533	13.4	14.8	10.3
Cooper	566	14,732	26.0	7,514	51.0	-	7,514	7,218	-	7,218	15,448	7,090	8,358	-4.6	6.0	-13.6
Crawford	760	14,828	19.5	1,058	7.1	-	1,058	13,770	3,462	10,308	12,647	656	11,991	17.2	61.3	14.8
Dade	504	6,850	13.6	-	-	-	-	6,850	1,172	5,678	7,577	-	7,577	-9.6	...	-9.6
Dallas	537	10,054	18.7	-	-	-	-	10,054	1,915	8,139	9,314	-	9,314	7.9	...	7.9
Daviess	563	8,420	15.0	-	-	-	-	8,420	1,833	6,587	9,502	-	9,502	-11.4	...	-11.4
De Kalb	423	7,305	17.3	491	6.7	-	491	6,814	1,045	5,769	7,226	194	7,032	1.1	153.1	-3.1
Dent	756	11,457	15.2	4,363	38.1	-	4,363	7,094	-	7,094	10,445	3,870	6,575	9.7	12.7	7.9
Douglas	809	9,268	11.5	2,504	27.0	-	2,504	6,764	-	6,764	9,653	-	9,653	-4.0	...	-29.9
Dunklin	543	33,742	62.1	15,226	45.1	-	15,226	18,516	4,640	13,876	39,139	14,105	25,034	-13.8	7.9	-26.0
Franklin	934	55,116	59.0	23,949	43.5	-	23,949	31,167	1,474	29,693	44,566	20,846	23,720	23.7	14.9	31.4
Gasconade	519	11,878	22.9	2,658	22.4	-	2,658	9,220	2,416	6,804	12,195	2,536	9,659	-2.6	4.8	-4.6
Gentry	488	8,060	16.5	-	-	-	-	8,060	4,306	3,754	8,793	-	8,793	-8.3	...	-8.3
Greene	677	152,929	225.9	121,340	79.3	121,340	-	31,589	3,429	28,160	126,276	97,224	29,052	21.1	24.8	8.7
Grundy	435	11,819	27.2	6,063	51.3	-	6,063	5,756	-	5,756	12,220	6,262	5,958	-3.3	-3.2	-3.4
Harrison	720	10,257	14.2	2,914	28.4	-	2,914	7,343	-	7,343	11,603	2,771	8,832	-11.6	5.2	-16.9
Henry	734	18,451	25.1	10,238	55.5	-	10,238	8,213	-	8,213	19,226	9,639	9,587	-4.0	6.2	-14.3
Hickory	377	4,481	11.9	-	-	-	-	4,481	-	4,481	4,516	-	4,516	-0.8	...	-0.8
Holt	458	6,654	14.5	-	-	-	-	6,654	1,202	5,452	7,885	-	7,885	-15.6	...	-15.6
Howard	472	10,561	22.4	3,520	33.3	-	3,520	7,041	2,403	4,638	10,859	3,294	7,565	-2.7	6.9	-6.9
Howell	920	23,521	25.6	6,893	29.3	-	6,893	16,628	3,365	13,263	22,027	5,836	16,191	6.8	18.1	2.7
Iron	554	9,529	17.2	-	-	-	-	9,529	1,452	8,077	8,041	-	8,041	18.5	...	18.5
Jackson	603	654,558	1,085.5	632,870	96.7	626,091	6,779	21,688	5,506	16,182	622,732	587,556	35,176	5.1	7.7	-38.4
Jasper	642	79,852	124.4	54,886	68.7	-	54,886	24,966	4,552	20,414	78,863	55,317	23,546	1.3	-0.8	6.0
Jefferson	668	105,248	157.6	17,412	16.5	-	17,412	87,836	1,885	85,951	66,377	16,503	49,874	58.6	5.5	76.1
Johnson	826	34,172	41.4	18,165	53.2	-	18,165	16,007	4,353	11,654	28,981	9,689	19,292	17.9	87.5	-17.0
Knox	512	5,692	11.1	-	-	-	-	5,692	1,574	4,118	6,558	-	6,558	-13.2	...	-13.2
Laclede	770	19,944	25.9	8,616	43.2	-	8,616	11,328	42	11,286	18,991	8,220	10,771	5.0	4.8	5.2
Lafayette	632	26,626	42.1	12,545	47.1	-	12,545	14,081	1,854	12,227	25,274	8,848	16,426	5.3	41.8	-14.3
Lawrence	619	24,585	39.7	9,671	39.3	-	9,671	14,914	2,593	12,321	23,260	5,927	17,333	5.7	63.2	-14.0
Lewis	508	10,993	21.6	2,680	24.4	-	2,680	8,313	1,237	7,076	10,984	2,562	8,422	0.1	4.6	-1.3

Table 9. **Population and Land Area of Counties: 1970 and 1960**–Continued

[For meaning of symbols, see text]

Urban and Rural	Land area in square miles, 1970	1970 population									1960 population			Percent change, 1960 to 1970		
		Total		Urban				Rural								
		Number	Per square mile	Total	Percent of total	Urbanized areas	Other urban	Total	Places of 1,000 to 2,500	Other rural	Total	Urban	Rural	Total	Urban	Rural
Lincoln	625	18,041	28.9	2,538	14.1	-	2,538	15,503	1,398	14,105	14,783	-	14,783	22.0	...	4.9
Linn	622	15,125	24.3	8,113	53.6	-	8,113	7,012	-	7,012	16,815	8,566	8,249	-10.1	-5.3	-15.0
Livingston	530	15,368	29.0	9,519	61.9	-	9,519	5,849	-	5,849	15,771	9,236	6,535	-2.6	3.1	-10.5
McDonald	540	12,357	22.9	-	-	-	-	12,357	1,065	11,292	11,798	-	11,798	4.7	...	4.7
Macon	798	15,432	19.3	5,301	34.4	-	5,301	10,131	1,377	8,754	16,473	4,547	11,926	-6.3	16.6	-15.1
Madison	496	8,641	17.4	3,799	44.0	-	3,799	4,842	-	4,842	9,366	3,484	5,882	-7.7	9.0	-17.7
Maries	525	6,851	13.0	-	-	-	-	6,851	1,042	5,809	7,282	-	7,282	-5.9	...	-5.9
Marion	438	28,121	64.2	21,594	76.8	-	21,594	6,527	337	6,190	29,522	22,876	6,646	-4.7	-5.6	-1.8
Mercer	455	4,910	10.8	-	-	-	-	4,910	1,328	3,582	5,750	-	5,750	-14.6	...	-14.6
Miller	600	15,026	25.0	3,520	23.4	-	3,520	11,506	-	11,506	13,800	3,158	10,642	8.9	11.5	8.1
Mississippi	415	16,647	40.1	8,406	50.5	-	8,406	8,241	-	8,241	20,695	9,360	11,335	-19.6	-10.2	-27.3
Moniteau	419	10,742	25.6	3,105	28.9	-	3,105	7,637	1,914	5,723	10,500	2,788	7,712	2.3	11.4	-1.0
Monroe	669	9,542	14.3	-	-	-	-	9,542	3,561	5,981	10,688	-	10,688	-10.7	...	-10.7
Montgomery	534	11,000	20.6	-	-	-	-	11,000	3,752	7,248	11,097	-	11,097	-0.9	...	-0.9
Morgan	592	10,068	17.0	-	-	-	-	10,068	2,244	7,824	9,476	-	9,476	6.2	...	6.2
New Madrid	679	23,420	34.5	6,145	26.2	-	6,145	17,275	4,647	12,628	31,350	5,458	25,892	-25.3	12.6	-33.3
Newton	629	32,901	52.3	9,733	29.6	-	9,733	23,168	3,255	19,913	30,093	9,097	20,996	9.3	7.0	10.3
Nodaway	877	22,467	25.6	9,970	44.4	-	9,970	12,497	-	12,497	22,215	7,807	14,408	1.1	27.7	-13.3
Oregon	784	9,180	11.7	-	-	-	-	9,180	1,609	7,571	9,845	-	9,845	-6.8	...	-6.8
Osage	608	10,994	18.1	-	-	-	-	10,994	1,380	9,614	10,867	-	10,867	1.2	...	1.2
Ozark	732	6,226	8.5	-	-	-	-	6,226	-	6,226	6,744	-	6,744	-7.7	...	-7.7
Pemiscot	493	26,373	53.5	11,191	42.4	-	11,191	15,182	2,107	13,075	38,095	12,380	25,715	-30.8	-9.6	-41.0
Perry	471	14,393	30.6	5,149	35.8	-	5,149	9,244	-	9,244	14,642	5,117	9,525	-1.7	0.6	-3.0
Pettis	679	34,137	50.3	22,847	66.9	-	22,847	11,290	-	11,290	35,120	23,874	11,246	-2.8	-4.3	0.4
Phelps	677	29,481	43.5	16,032	54.4	-	16,032	13,449	-	13,449	25,396	11,132	14,264	16.1	44.0	-5.7
Pike	681	16,928	24.9	7,469	44.1	-	7,469	9,459	-	9,459	16,706	6,936	9,770	1.3	7.7	-3.2
Platte	427	32,081	75.1	13,909	43.4	13,909	-	18,172	3,289	14,883	23,350	3,130	20,220	37.4	344.4	-10.1
Polk	637	15,415	24.2	4,769	30.9	-	4,769	10,646	-	10,646	13,753	3,512	10,241	12.1	35.8	4.0
Pulaski	551	53,781	97.6	37,174	69.1	-	37,174	16,607	4,399	12,208	46,567	-	46,567	15.5	...	-64.3
Putnam	518	5,916	11.4	-	-	-	-	5,916	2,075	3,841	6,999	-	6,999	-15.5	...	-15.5
Ralls	478	7,764	16.2	203	2.6	-	203	7,561	-	7,561	8,078	85	7,993	-3.9	138.8	-5.4
Randolph	473	22,434	47.4	12,988	57.9	-	12,988	9,446	1,442	8,004	22,014	13,170	8,844	1.9	-1.4	6.8
Ray	573	17,599	30.7	5,065	28.8	-	5,065	12,534	1,015	11,519	16,075	4,659	11,416	9.5	8.7	9.8
Reynolds	817	6,106	7.5	-	-	-	-	6,106	1,094	5,012	5,161	-	5,161	18.3	...	18.3
Ripley	639	9,803	15.3	-	-	-	-	9,803	1,850	7,953	9,096	-	9,096	7.8	...	7.8
St. Charles	551	92,954	168.7	44,958	48.4	34,717	10,241	47,996	-	47,996	52,970	27,701	25,269	75.5	62.3	89.9
St. Clair	697	7,667	11.0	-	-	-	-	7,667	1,058	6,609	8,421	-	8,421	-9.0	...	-9.0
St. Francois	457	36,818	80.6	17,580	47.7	-	17,580	19,238	5,427	13,811	36,516	13,352	23,164	0.8	31.7	-17.0
St. Louis	499	951,353	1,906.5	911,515	95.8	911,515	-	39,838	3,649	36,189	703,532	649,814	53,718	35.2	40.3	-25.8
Ste. Genevieve	499	12,867	25.8	4,468	34.7	-	4,468	8,399	-	8,399	12,116	4,443	7,673	6.2	0.6	9.5
Saline	757	24,633	32.5	14,423	58.6	-	14,423	10,210	1,716	8,494	25,148	12,339	12,809	-2.0	16.9	-20.3
Schuyler	306	4,665	15.2	-	-	-	-	4,665	-	4,665	5,052	-	5,052	-7.7	...	-7.7
Scotland	441	5,499	12.5	-	-	-	-	5,499	2,081	3,418	6,484	-	6,484	-15.2	...	-15.2
Scott	421	33,250	79.0	17,183	51.7	-	17,183	16,067	4,922	11,145	32,748	16,541	16,207	1.5	3.9	-0.9
Shannon	999	7,196	7.2	-	-	-	-	7,196	-	7,196	7,087	-	7,087	1.5	...	1.5
Shelby	501	7,906	15.8	-	-	-	-	7,906	3,110	4,796	9,063	-	9,063	-12.8	...	-12.8
Stoddard	823	25,771	31.3	6,024	23.4	-	6,024	19,747	3,225	16,522	29,490	5,519	23,971	-12.6	9.2	-17.6
Stone	449	9,921	22.1	-	-	-	-	9,921	1,003	8,918	8,176	-	8,176	21.3	...	21.3
Sullivan	654	7,572	11.6	-	-	-	-	7,572	1,794	5,778	8,783	-	8,783	-13.8	...	-13.8
Taney	615	13,023	21.2	-	-	-	-	13,023	2,175	10,848	10,238	-	10,238	27.2	...	27.2
Texas	1,183	18,320	15.5	-	-	-	-	18,320	5,028	13,292	17,758	-	17,758	3.2	...	3.2
Vernon	838	19,065	22.8	9,736	51.1	-	9,736	9,329	-	9,329	20,540	8,416	12,124	-7.2	15.7	-23.1
Warren	426	9,699	22.8	-	-	-	-	9,699	2,057	7,642	8,750	-	8,750	10.8	...	10.8
Washington	760	15,086	19.9	2,761	18.3	-	2,761	12,325	-	12,325	14,346	2,805	11,541	5.2	-1.6	6.8
Wayne	766	8,546	11.2	-	-	-	-	8,546	1,906	6,640	8,638	-	8,638	-1.1	...	-1.1
Webster	590	15,562	26.4	2,961	19.0	-	2,961	12,601	1,208	11,393	13,753	-	13,753	13.2	...	-8.4
Worth	267	3,359	12.6	-	-	-	-	3,359	1,095	2,264	3,936	-	3,936	-14.7	...	-14.7
Wright	684	13,667	20.0	3,377	24.7	-	3,377	10,290	1,056	9,234	14,183	3,176	11,007	-3.6	6.3	-6.5
St. Louis city	61	622,236	10,200.6	622,236	100.0	622,236	-	-	-	-	750,026	750,026	-	-17.0	-17.0	...

Table 10. Population of County Subdivisions: 1970 and 1960

[Total population of a place in two or more county subdivisions appears in table 6. County subdivision figures for 1960 do not necessarily add to county totals. For meaning of symbols, see text]

County Subdivisions	1970	1960	Percent change
Adair County	22,472	20,105	11.8
Benton township	17,439	14,239	22.5
Kirksville city[1]	15,560	13,123	18.6
Clay township	619	731	-15.3
Liberty township	375	456	-17.8
Morrow township	345	480	-28.1
Nineveh township	1,164	1,323	-12.0
Novinger city	547	621	-11.9
Pettis township	545	498	9.4
Polk township	406	464	-12.5
Salt River township	823	933	-11.8
Brashear city	316	309	2.3
Walnut township	259	368	-29.6
Wilson township	497	613	-18.9
Gibbs town	112	158	-29.1
Andrew County	11,913	11,062	7.7
Benton township	1,047	1,118	-6.4
Bolckow town[2]	225	232	-3.0
Rosendale town[2]	245	234	4.7
Clay township	340	448	-24.1
Empire township	394	460	-14.3
Jackson township	623	662	-5.9
Fillmore town	251	254	-1.2
Jefferson township	2,168	1,653	31.2
Country Club Village town	221	395	-44.1
Lincoln township	908	938	-3.2
Amazonia town	326	326	-
Monroe township	699	684	2.2
Cosby town	130	119	9.2
Nodaway township	4,036	3,193	26.4
Savannah city[3]	3,324	2,455	35.4
Platte township	681	810	-15.9
Rea town	54	90	-40.0
Rochester township	1,017	1,096	-7.2
Atchison County	9,240	9,213	0.3
Benton township	93	171	-45.6
Buchanan township	168	232	-27.6
Clark township	1,381	1,445	-4.4
Fairfax city[3]	835	736	13.5
Clay township	2,276	1,813	25.5
Rockport city	1,575	1,310	20.2
Colfax township	207	310	-33.2
Dale township	499	635	-21.4
Lincoln township	801	1,005	-20.3
Westboro town	234	262	-10.7
Nishnabotna township	294	341	-13.8
Watson town	164	181	-9.4
Polk township	473	510	-7.3
Tarkio township	2,842	2,544	11.7
Tarkio city	2,517	2,160	16.5
Templeton township	206	207	-0.5
Phelps City town	76	81	-6.2
Audrain County	25,362	26,079	-2.7
Cuivre township[4]	4,786	5,110	-6.3
Farber town[4]	470	451	4.2
Vandalia city[4]	3,160	3,055	3.4
Linn township[4]	844	689	22.5
Laddonia city (part)	9	6	50.0
Rush Hill town[4]	151	132	14.4
Loutre township	988	1,095	-9.8
Benton City town	121	155	-21.9
Martinsburg town	318	330	-3.6
Prairie township	1,258	1,306	-3.7
Laddonia city (part)	736	665	10.7
Saling township	1,032	914	12.9
Salt River township[4]	9,842	15,498	-36.5
Mexico city (part)	7,790	(NA)	(NA)
South Fork township[4]	5,210	...	...
Mexico city (part)	4,017	(NA)	(NA)
Vandiver village	102	45	126.7
Wilson township	1,402	1,467	-4.4
Barry County	19,597	18,921	3.6
Ash township	529	526	0.6
Butterfield township	484	531	-8.9
Butterfield town	125	125	-
Cappa Creek township	429	490	-12.4
Corsicana township	264	304	-13.2
Barry County--Con.			
Crane Creek township	529	538	-1.7
Exeter township	993	849	17.0
Exeter town[5]	434	294	47.6
Flat Creek township	3,261	2,789	16.9
Cassville city[5]	1,910	1,451	31.6
Jenkins township	306	312	-1.9
King Prairie township	496	476	4.2
Liberty township	797	866	-8.0
McDonald township	521	620	-16.0
McDowell township	249	237	5.1
Mineral township	631	727	-13.2
Monett township	4,601	4,586	0.3
Monett city (part)[5]	4,225	4,115	2.7
Mountain township	133	195	-31.8
Ozark township	391	426	-8.2
Pioneer township	167	176	-5.1
Pleasant Ridge township	309	351	-12.0
Purdy township	1,172	941	24.5
Purdy city	588	467	25.9
Roaring River township	380	365	4.1
Shell Knob township	230	188	22.3
Sugar Creek township	815	802	1.6
Seligman city	424	387	9.6
Washburn township	735	706	4.1
Wheaton township	703	678	3.7
Wheaton city	360	341	5.6
White River township	472	242	95.0
Barton County	10,431	11,113	-6.1
Barton City township	285	300	-5.0
Central township	501	539	-7.1
Doylesport township	267	325	-17.8
Golden City township	1,142	1,114	2.5
Golden City city	810	714	13.4
Lamar City township[6]	3,760	3,608	4.2
Lamar city[6]	3,760	3,608	4.2
Lamar township[6]	723	931	-22.3
Lamar Heights village	96	113	-15.0
Leroy township	257	314	-18.2
Milford township	266	356	-25.3
Nashville township	363	461	-21.3
Newport township	226	305	-25.9
North Fork township	305	323	-5.6
Ozark township	998	977	2.1
Burgess town	69	86	-19.8
Liberal city	644	612	5.2
Mindenmines city (part)	65	91	-28.6
Richland township	565	648	-12.8
South West township	438	550	-20.4
Mindenmines city (part)	214	265	-19.2
Union township	335	362	-7.5
Bates County	15,468	15,905	-2.7
Charlotte township	312	336	-7.1
Deepwater township	294	365	-19.5
Deer Creek township	1,529	1,388	10.2
Adrian city (part)	1,083	977	10.8
East Boone township	377	371	1.6
Elkhart township	298	370	-19.5
Grand River township	219	257	-14.8
Homer township	492	533	-7.7
Amoret town	219	261	-16.1
Howard township	573	650	-11.8
Hume town	350	369	-5.1
Hudson township	278	317	-12.3
Lone Oak township	268	260	3.1
Mingo township	169	225	-24.9
Mound township	579	544	6.4
Adrian city (part)	176	105	67.6
Passaic town	56	84	-33.3
Mount Pleasant township	4,647	4,484	3.6
Butler city[7]	3,984	3,791	5.1
New Home township	259	276	-6.2
Osage township	1,998	2,105	-5.1
Rich Hill city	1,661	1,699	-2.2
Pleasant Gap township	346	431	-19.7
Prairie township[7]	191	246	-22.4
Rockville township	316	402	-21.4
Rockville city	203	255	-20.4
Shawnee township	302	326	-7.4
Spruce township[7]	340	364	-6.6

See footnotes at end of table.

Table 10. Population of County Subdivisions: 1970 and 1960–Continued

[Total population of a place in two or more county subdivisions appears in table 6. County subdivision figures for 1960 do not necessarily add to county totals. For meaning of symbols, see text]

County Subdivisions	1970	1960	Percent change
Bates County--Con.			
Summit township	295	318	-7.2
Walnut township[7]	493	445	10.8
Foster town	178	153	16.3
West Boone township	381	434	-12.2
Drexel city (part)	98	93	5.4
Merwin town	64	76	-15.8
West Point township	512	458	11.8
Amsterdam town	120	118	1.7
Benton County	9,695	8,737	11.0
Alexander township	273	445	-38.7
Cole township	768	541	42.0
Fristoe township	1,132	1,048	8.0
Lindsey township	2,169	1,680	29.1
Warsaw city[8]	1,423	1,054	35.0
Tom township	683	540	26.5
Union township	593	557	6.5
White township	1,762	1,744	1.0
Ionia town	151	114	32.5
Lincoln city[8]	574	446	28.7
Williams township	2,315	2,182	6.1
Cole Camp city	1,038	853	21.7
Bollinger County	8,820	9,167	-3.8
Crooked Creek township	807	869	-7.1
Fillmore township	352	351	0.3
Liberty township	918	1,003	-8.5
Lorance township	3,191	3,019	5.7
Glenallen town[9]	134	113	18.6
Lutesville city	626	658	-4.9
Marble Hill city	589	497	18.5
Scopus township	812	839	-3.2
Union township	779	843	-7.6
Wayne township	1,343	1,597	-15.9
Zalma town	118	141	-16.3
Whitewater township	618	646	-4.3
Sedgewickville town	92	91	1.1
Boone County	80,911	55,202	46.6
Bourbon township	1,661	1,457	14.0
Sturgeon town	787	619	27.1
Cedar township	4,534	3,561	27.3
Ashland town[10]	769	495	55.4
Hartsburg town	120	158	-24.1
Centralia township	4,122	3,555	15.9
Centralia city	3,618	3,200	13.1
Columbia township[10]	28,981	40,369	-28.2
Columbia city (part)[10]	25,828	35,223	-26.7
Missouri township[10]	36,622	3,447	962.4
Columbia city (part)[10]	32,976	1,427	210.9
Rocheport town	307	375	-18.1
Perche township	1,550	1,186	30.7
Harrisburg town	150	124	21.0
Rocky Fork township[10]	3,441	1,627	111.5
Hallsville city	790	363	117.6
Buchanan County	86,915	90,581	-4.0
Agency township	563	625	-9.9
Agency town	141	240	-41.3
Bloomington township	695	796	-12.7
De Kalb town	287	304	-5.6
Center township	2,253	2,301	-2.1
St. Joseph city (part)	1,024	1,095	-6.5
Crawford township	776	830	-6.5
Jackson township	291	290	0.3
Lake township	56	72	-22.2
Marion township	1,023	1,104	-7.3
Easton town	183	198	-7.6
Platte township	421	422	-0.2
Gower city (part)[11]	29	...	...
Rush township	1,103	1,033	6.8
Rushville town	300	253	18.6
Tremont township	588	560	5.0
Washington township	78,462	81,832	-4.1
St. Joseph city (part)[11]	71,667	78,578	-8.8
Wayne township	684	716	-4.5
St. Joseph city (part)[11]	-	...	...
Butler County	33,529	34,656	-3.3
Ash Hill township	4,182	5,032	-16.9
Fisk town[12]	503	498	1.0
Qulin town	496	587	-15.5
Beaver Dam township	2,055	1,815	13.2
Harviell town	160	177	-9.6
Black River township	447	492	-9.1
Cane Creek township	221	242	-8.7
Coon Island township	400	541	-26.1
Epps township	567	555	2.2
Gillis Bluff township	972	1,459	-33.4
Neely township	1,553	2,055	-24.4
Neelyville town	231	385	-40.0
Poplar Bluff township	22,239	21,572	3.1
Poplar Bluff city[12]	16,653	15,926	4.6
St. Francois township	893	893	-
Caldwell County	8,351	8,830	-5.4
Breckenridge township	868	941	-7.8
Breckenridge city	598	605	-1.2
Davis township	1,284	1,291	-0.5
Braymer city	919	874	5.1
Fairview township	207	255	-18.8
Gomer township	397	435	-8.7
Grant township	840	855	-1.8
Polo city	438	469	-6.6
Hamilton township	2,043	2,185	-6.5
Hamilton city	1,645	1,701	-3.3
Kidder township	664	666	-0.3
Kidder town	231	224	3.1
Kingston township	544	593	-8.3
Kingston city	291	311	-6.4
Lincoln township	530	579	-8.5
Cowgill town	232	259	-10.4
Mirabile township	358	390	-8.2
New York township	273	327	-16.5
Rockford township	343	313	9.6
Callaway County	25,850	23,858	8.3
Auxvasse township	637	840	-24.2
Bourbon township	634	533	18.9
Caldwell township	158	200	-21.0
Calwood township	592	573	3.3
Cedar township	1,087	938	15.9
New Bloomfield town	427	359	18.9
Cleveland township	399	402	-0.7
Cote Sans Dessein township	425	487	-12.7
East Fulton township [13]	7,559	...	...
Fulton city (part)[13]	6,904	(NA)	(NA)
Guthrie township	284	248	14.5
Jackson township	1,521	1,374	10.7
Auxvasse city	808	534	51.3
Liberty township	413	439	-5.9
McCredie township	555	578	-4.0
Kingdom City town[13]	12	...	...
Nine Mile Prairie township	303	449	-32.5
Round Prairie township	344	308	11.7
St. Aubert township	1,242	1,142	8.8
Mokane town	398	419	-5.0
Shamrock township	264	320	-17.5
Summit township	2,853	1,998	42.8
Cedar City city[13]	454	466	-2.6
Jefferson City city (part)[13]	-	...	...
West Fulton township[13]	6,580	...	...
Fulton city (part)[13]	5,244	(NA)	(NA)
Camden County	13,315	9,116	46.1
Adair township	1,334	761	75.3
Climax Springs town	104	93	11.8
Auglaize township	1,558	1,608	-3.1
Hillhouse Addition town	110	144	-23.6
Richland city (part)	8	(NA)	(NA)
Stoutland village (part)[14]	168	172	-2.3
Jackson township	302	309	-2.3
Jasper township	1,347	446	202.0
Lake Ozark city (part)[14]	98	...	...
Sunrise Beach town (part)	95	78	21.8
Osage township	6,695	4,226	58.4
Camdenton town[14]	1,636	1,405	16.4
Hurricane Deck town[14]	169	117	44.4
Linn Creek town[14]	268	174	54.0
Osage Beach city	1,091	741	47.2
Russell township	1,326	1,212	9.4
Macks Creek town	106	123	-13.8
Warren township	753	554	35.9

See footnotes at end of table.

Table 10. Population of County Subdivisions: 1970 and 1960–Continued

[Total population of a place in two or more county subdivisions appears in table 6. County subdivision figures for 1960 do not necessarily add to county totals. For meaning of symbols, see text]

County Subdivisions	1970	1960	Percent change
Cape Girardeau County	49,350	42,020	17.4
Apple Creek township	1,440	1,559	-7.6
Appleton town	77	75	2.7
Oak Ridge town	181	175	3.4
Byrd township	7,928	6,354	24.8
Jackson city[15]	5,896	4,875	20.9
Cape Girardeau township	32,903	26,449	24.4
Cape Girardeau city[15]	31,282	24,947	25.4
Hubble township	1,188	1,357	-12.5
Gordonville town	125	92	35.9
Whitewater town	135	169	-20.1
Kinder township	437	473	-7.6
Liberty township	288	373	-22.8
Randol township	1,229	1,374	-10.6
Shawnee township	1,597	1,682	-5.1
Pocahontas town	604	128	371.9
Shawneetown town[15]	40	...	...
Welch township	1,438	1,583	-9.2
Delta village	462	416	11.1
Whitewater township	902	816	10.5
Carroll County	12,565	13,847	-9.3
Carrollton township	4,755	4,477	6.2
Carrollton city (part)	4,268	3,806	12.1
Cherry Valley township	78	120	-35.0
Combs township	333	392	-15.1
Dewitt township	390	499	-21.8
Dewitt city	135	174	-22.4
Egypt township	1,255	1,297	-3.2
Norborne city	950	965	-1.6
Eugene township	410	514	-20.2
Wakenda town	116	146	-20.5
Fairfield township	244	315	-22.5
Hill township	294	298	-1.3
Hurricane township	772	935	-17.4
Hale city	461	504	-8.5
Leslie township	203	326	-37.7
Miami township	61	71	-14.1
Moss Creek township	246	325	-24.3
Prairie township	258	317	-18.6
Ridge township	596	745	-20.0
Bosworth city	386	465	-17.0
Rockford township	106	124	-14.5
Smith township	-	3	-100.0
Stokes Mound township	436	567	-23.1
Tina town	167	199	-16.1
Sugartree township	86	109	-21.1
Trotter township	303	346	-12.4
Van Horn township	581	673	-13.7
Bogard town[16]	294	277	6.1
Wakenda township	884	1,092	-19.0
Carrollton city (part)	579	748	-22.6
Washington township	274	302	-9.3
Carter County	3,878	3,973	-2.4
Carter township	1,570	1,500	4.7
Van Buren town	714	575	24.2
Jackson township	428	381	12.3
Johnson township	1,311	1,417	-7.5
Ellsinore town	342	311	10.0
Grandin town	243	259	-6.2
Hunter town	129	105	22.9
Kelly township	206	238	-13.4
Pike township	363	437	-16.9
Fremont town	107	131	-18.3
Cass County	39,448	29,702	32.8
Austin township	1,189	1,053	12.9
Archie town	525	348	50.9
Big Creek township	1,053	603	74.6
Lake Winnebago village[17]	432	...	...
Camp Branch township	1,496	1,249	19.8
East Lynne town	255	243	4.9
Garden City city (part)	229	196	16.8
Coldwater township	941	876	7.4
Drexel city (part)	625	558	12.0
Dayton township	512	475	7.8
Dolan township	1,102	847	30.1
Freeman city[17]	417	391	6.6
Everett township	358	419	-14.6
Grand River township	6,075	4,648	30.7
Harrisonville city (part)[17]	4,670	3,437	35.9
Cass County--Con.			
Index township	968	902	7.3
Garden City city (part)	404	404	-
Gunn City town	71	63	12.7
Mount Pleasant township	13,247	9,715	36.4
Belton city[17]	9,783	4,897	99.8
Peculiar township	1,107	806	37.3
Harrisonville city (part)[17]	258	73	253.4
Pleasant Hill township	3,931	3,205	22.7
Pleasant Hill city	3,396	2,689	26.3
Polk township	1,050	1,135	-7.5
Strasburg town[17]	181	213	-15.0
Raymore township	2,471	960	157.4
Raymore town	587	268	119.0
Sherman township	686	646	6.2
Creighton city	294	228	28.9
Union township	989	784	26.1
Cleveland town (part)[17]	254	216	17.6
West Dolan township	422	377	11.9
Cleveland town (part)[17]	2	...	...
West Line town	114	88	29.5
West Peculiar township	1,851	1,002	84.7
Peculiar city	705	458	53.9
Cedar County	9,424	9,185	2.6
Benton township	843	890	-5.3
Jerico Springs city	188	179	5.0
Box township	4,724	4,169	13.3
Eldorado Springs city[18]	3,300	2,864	15.2
Cedar township	445	480	-7.3
Jefferson township	444	457	-2.8
Linn township	2,010	1,993	0.9
Stockton city[18]	1,063	838	26.8
Madison township	444	619	-28.3
Washington township	514	577	-10.9
Chariton County	11,084	12,720	-12.9
Bee Branch township	494	647	-23.6
Bowling Green township	384	468	-17.9
Dalton town	135	197	-31.5
Brunswick township	2,090	2,384	-12.3
Brunswick city	1,370	1,493	-8.2
Chariton township	525	571	-8.1
Glasgow city (part)[19]	55	...	...
Clark township	367	407	-9.8
Cockrell township	237	336	-29.5
Cunningham township	415	554	-25.1
Sumner town	178	234	-23.9
Keytesville township	1,308	1,433	-8.7
Keytesville city	730	644	13.4
Mendon township	542	592	-8.4
Mendon town	289	287	0.7
Missouri township	55	93	-40.9
Musselfork township	279	317	-12.0
Salisbury township	2,962	3,011	-1.6
Salisbury city[19]	1,960	1,787	9.7
Salt Creek township	258	366	-29.5
Triplett township	409	536	-23.7
Triplett town	191	231	-17.3
Wayland township	297	413	-28.1
Prairie Hill town	69	84	-17.9
Yellow Creek township	462	592	-22.0
Rothville town	131	138	-5.1
Christian County	15,124	12,359	22.4
Bruner township	400	410	-2.4
Chadwick township	414	332	24.7
East Benton township	192	228	-15.8
Finley township	3,852	2,561	50.4
Ozark city[20]	2,384	1,536	55.2
Garrison township	124	115	7.8
Lead Hill township	127	153	-17.0
Lincoln township	1,199	1,081	10.9
Clever city[20]	430	283	51.9
Linden township	475	455	4.4
Linn township	274	286	-4.2
McCracken township	406	361	12.5
North Galloway township[20]	905	865	4.6
Oldfield township	223	210	6.2
Polk township	1,693	1,461	15.9
Billings city[20]	760	602	26.2

See footnotes at end of table.

Table 10. **Population of County Subdivisions: 1970 and 1960**–Continued

[Total population of a place in two or more county subdivisions appears in table 6. County subdivision figures for 1960 do not necessarily add to county totals. For meaning of symbols, see text]

County Subdivisions	1970	1960	Percent change
Christian County--Con.			
Porter township	3,119	2,121	47.1
Nixa city[20]	1,636	944	73.3
Seneca township	64	87	-26.4
South Galloway township	590	672	-12.2
Sparta township	867	771	12.5
Sparta town[20]	380	272	39.7
West Benton township	200	190	5.3
Clark County	8,260	8,725	-5.3
Clay township	420	489	-14.1
Des Moines township	838	842	-0.5
Wayland town[21]	467	384	21.6
Folker township	277	321	-13.7
Grant township	188	249	-24.5
Jackson township	575	611	-5.9
Jefferson township	244	266	-8.3
Lincoln township	2,898	2,821	2.7
Kahoka city	2,207	2,160	2.2
Madison township	409	376	8.8
Sweet Home township	490	490	-
Revere town[21]	184	190	-3.2
Union township	361	466	-22.5
Vernon township	507	524	-3.2
Alexandria town	453	452	0.2
Washington township	330	440	-25.0
Wyaconda city (part)	38	31	22.6
Wyaconda township	723	830	-12.9
Luray town	149	154	-3.2
Wyaconda city (part)	318	371	-14.3
Clay County[22]	123,322	87,474	41.0
Chouteau township	29,743	...	...
Birmingham town[22]	266	201	32.3
Claycomo village (part)[22]	1,837	(NA)	(NA)
Independence city (part)[22]	-	...	...
Kansas City city (part)[22]	27,504	(NA)	(NA)
Pleasant Valley city (part)	22	(NA)	(NA)
Randolph town[22]	106	219	-51.6
Sugar Creek city (part)[22]	-	...	...
Fishing River township	10,345	8,825	17.2
Excelsior Springs city (part)[22]	8,399	6,293	33.5
Missouri City city	375	404	-7.2
Mosby city	337	293	15.0
Prathersville village	153	148	3.4
Gallatin township	57,917	60,438	-4.2
Avondale city	748	663	12.8
Gladstone city	23,128	14,502	59.5
Kansas City city (part)	27,626	35,168	-21.4
North Kansas City city[22]	5,183	5,657	-8.4
Oaks village	162	159	1.9
Oakview village	541	543	-0.4
Oakwood village[22]	163	159	2.5
Oakwood Manor village	170	178	-4.5
Oakwood Park village[22]	196	231	-15.2
Kearney township	2,407	1,906	26.3
Holt town (part)	263	230	14.3
Kearney city	984	678	45.1
Liberty township	17,084	12,265	39.3
Claycomo village (part)[22]	4	(NA)	(NA)
Glenaire village	505	341	48.1
Kansas City city (part)[22]	238	...	...
Liberty city[22]	13,679	8,909	53.5
Pleasant Valley city (part)[22]	1,513	(NA)	(NA)
Platte township	3,915	3,084	26.9
Kansas City city (part)[22]	764	(NA)	(NA)
Smithville town[22]	1,785	1,254	42.3
Washington township	1,911	956	99.9
Excelsior Springs city (part)[22]	895	125	616.0
Lawson city (part)[22]	19	5	280.0
Clinton County	12,462	11,588	7.5
Atchison township	1,117	810	37.9
Gower city (part)[23]	729	406	79.6
Clinton township	286	279	2.5
Concord township	2,386	2,295	4.0
Plattsburg city[23]	1,832	1,663	10.2
Hardin township	777	700	11.0
Grayson town	62	44	40.9
Trimble town	206	185	11.4
Clinton County--Con.			
Jackson township	665	540	23.1
Holt town (part)	56	51	9.8
Lafayette township	671	606	10.7
Lathrop township	1,904	1,651	15.3
Lathrop city[23]	1,268	1,006	26.0
Turney town	142	144	-1.4
Platte township	485	545	-11.0
Osborn city (part)[23]	53	...	...
Shoal township	4,171	4,162	0.2
Cameron city (part)[23]	3,469	3,480	-0.3
Cole County	46,228	40,761	13.4
Clark township	1,906	1,560	22.2
Eugene town	163	151	7.9
Henley town	64	73	-12.3
Jefferson township	36,777	32,490	13.2
Jefferson City city (part)[24]	32,407	28,228	14.8
Liberty township	1,886	1,976	-4.6
Marion township	1,975	1,565	26.2
Centertown town[24]	277	190	45.8
Moreau township	1,675	1,600	4.7
Lohman town	109	128	-14.8
Russellville city	557	442	26.0
Osage township	2,009	1,570	28.0
Wardsville town[24]	460	...	...
Cooper County	14,732	15,448	-4.6
Blackwater township	492	520	-5.4
Blackwater town	249	284	-12.3
Boonville township	8,245	7,914	4.2
Boonville city[25]	7,514	7,090	6.0
Clark Fork township	506	567	-10.8
Clear Creek township	506	592	-14.5
Pleasant Green town	18	14	28.6
Kelly township	831	1,006	-17.4
Bunceton city	437	468	-6.6
Lamine township	370	414	-10.6
Lebanon township	330	427	-22.7
North Moniteau township	151	220	-31.4
Otterville township	763	819	-6.8
Otterville city[25]	440	416	5.8
Palestine township	414	557	-25.7
Pilot Grove township	1,091	1,188	-8.2
Pilot Grove city	701	680	3.1
Prairie Home township	442	485	-8.9
Prairie Home city	231	213	8.5
Saline township	387	505	-23.4
Wooldridge town	97	100	-3.0
South Moniteau township	204	234	-12.8
Crawford County	14,828	12,647	17.2
Benton township	3,492	2,845	22.7
Cuba city[26]	2,070	1,672	23.8
Boone township	3,452	2,569	34.4
Bourbon city	955	779	22.6
Sullivan city (part)[26]	1,058	656	61.3
Courtois township	1,070	940	13.8
Knobview township	696	467	49.0
Liberty township	951	840	13.2
Leasburg town	218	176	23.9
Meramec township	2,646	2,426	9.1
Steelville city	1,392	1,127	23.5
Oak Hill township	767	776	-1.2
Osage township	1,086	1,062	2.3
Cherryville town	47	39	20.5
Dillard town	36	44	-18.2
Union township	668	722	-7.5
Dade County	6,850	7,577	-9.6
Cedar township	336	436	-22.9
Center township	1,711	1,746	-2.0
Greenfield city[27]	1,172	1,172	-
Ernest township	135	142	-4.9
Grant township	325	326	-0.3
Lockwood township	1,273	1,227	3.7
Lockwood city[27]	887	835	6.2
Marion township	197	253	-22.1
North Morgan township	136	181	-24.9
North township	271	321	-15.6
Pilgrim township	160	170	-5.9
Polk township	368	492	-25.2

See footnotes at end of table.

Table 10. Population of County Subdivisions: 1970 and 1960–Continued

[Total population of a place in two or more county subdivisions appears in table 6. County subdivision figures for 1960 do not necessarily add to county totals. For meaning of symbols, see text]

County Subdivisions	1970	1960	Percent change
Dade County--Con.			
Rock Prairie township	707	705	0.3
Everton city	264	261	1.1
Sac township	171	355	-51.8
Smith township	218	261	-16.5
South Morgan township	335	318	5.3
Dadeville city	149	142	4.9
South township	195	261	-25.3
Washington township	312	383	-18.5
South Greenfield town	144	179	-19.6
Dallas County	10,054	9,314	7.9
Grant township	836	870	-3.9
Jackson township	1,170	1,082	8.1
Jasper township	701	687	2.0
Lincoln township	717	684	4.8
Urbana village	369	348	6.0
Miller township	274	256	7.0
North Benton township	2,421	2,198	10.1
Buffalo city (part)[28]	1,267	1,109	14.2
Sheridan township	615	555	10.8
Sherman township	317	364	-12.9
South Benton township	1,681	1,192	41.0
Buffalo city (part)[28]	648	368	76.1
Washington township	632	649	-2.6
Wilson township	690	777	-11.2
Daviess County	8,420	9,502	-11.4
Benton township	868	1,166	-25.6
Pattonsburg city	540	753	-28.3
Colfax township	555	583	-4.8
Winston town	189	236	-19.9
Grand River township	543	635	-14.5
Jameson town	172	177	-2.8
Harrison township	129	151	-14.6
Jackson township	573	625	-8.3
Lock Springs town	85	117	-27.4
Jamesport township	1,016	1,017	-0.1
Jamesport city	614	622	-1.3
Jefferson township	351	388	-9.5
Altamont town (part)	8	-	...
Liberty township	528	575	-8.2
Altamont town (part)	217	190	14.2
Lincoln township	221	262	-15.6
Marion township	296	399	-25.8
Monroe township	194	302	-35.8
Salem township	426	564	-24.5
Coffey town	157	190	-17.4
Sheridan township	313	406	-22.9
Union township	2,146	2,098	2.3
Gallatin city[28]	1,833	1,658	10.6
Washington township	261	331	-21.1
De Kalb County	7,305	7,226	1.1
Adams township	514	557	-7.7
Weatherby town	91	107	-15.0
Camden township	1,547	1,505	2.8
Amity town	86	111	-22.5
Maysville city	1,045	942	10.9
Colfax township	659	738	-10.7
Osborn city (part)[30]	285	274	4.0
Dallas township	293	363	-19.3
Grand River township	948	688	37.8
Cameron city (part)[30]	491	194	153.1
Grant township	357	530	-32.6
Polk township	890	909	-2.1
Union Star town[30]	417	392	6.4
Sherman township[30]	612	587	4.3
Washington township	1,485	1,349	10.1
Clarksdale town	248	242	2.5
Stewartsville city	634	466	36.1
Dent County	11,457	10,445	9.7
Current township	373	389	-4.1
Franklin township	750	652	15.0
Gladden township	319	408	-21.8
Lion township	108	137	-21.2
Meramec township	171	183	-6.6
Norman township	401	340	17.9
Osage township	529	414	27.8
Short Bend township	352	350	0.6
Sinking township	362	340	6.5
Bunker city (part)[31]	209	153	36.6
Dent County--Con.			
Spring Creek township	6,601	5,732	15.2
Salem city[31]	4,363	3,870	12.7
Texas township	493	502	-1.8
Watkins township	998	998	-
Douglas County	9,268	9,653	-4.0
Benton township	3,177	2,642	20.2
Ava city[32]	2,504	1,581	58.4
Boone township	418	393	6.4
Brown township	168	178	-5.6
Brush Creek township	302	364	-17.0
Bryan township	258	278	-7.2
Buchanan township	144	195	-26.2
Campbell township	304	397	-23.4
Cass township	216	290	-25.5
Champion township	211	223	-5.4
Clay township	138	212	-34.9
Clinton township	207	217	-4.6
Findley township	454	447	1.6
Jackson township	261	262	-0.4
Lincoln township	288	330	-12.7
McKinley township	159	214	-25.7
McMurtrey township	201	311	-35.4
Miller township	342	414	-17.4
Richland township	211	322	-34.5
Spencer township	241	270	-10.7
Spring Creek township	382	513	-25.5
Walls township	465	448	3.8
Washington township	482	477	1.0
Wood township	239	256	-6.6
Dunklin County	33,742	39,139	-13.8
Buffalo township	1,676	2,321	-27.8
Arbyrd city (part)[33]	10	...	...
Cardwell city[33]	859	816	5.3
Clay township	2,589	4,231	-38.8
Hornersville city	693	752	-7.8
Rives town	120	134	-10.4
Cotton Hill township	6,328	6,199	2.1
Malden city	5,374	5,007	7.3
Freeborn township	1,881	2,129	-11.6
Clarkton city	1,177	1,049	12.2
Holcomb township	1,561	1,876	-16.8
Gibson town	75	100	-25.0
Holcomb city[33]	593	436	36.0
White Oak town	54	64	-15.6
Independence township	12,459	13,256	-6.0
Kennett city[33]	9,852	9,098	8.3
Salem township	3,263	4,628	-29.5
Arbyrd city (part)	565	667	-15.3
Hollywood town	86	104	-17.3
Senath city[33]	1,484	1,369	8.4
Union township	3,985	4,499	-11.4
Campbell city	1,979	1,964	0.8
Franklin County	55,116	44,566	23.7
Boeuf township[34]	1,613	1,524	5.8
Berger city[34]	226	205	10.2
Boles township	8,686	6,568	32.2
Pacific city (part)[34]	3,247	2,795	16.2
Boone township	3,379	2,774	21.8
Gerald city[34]	762	474	60.8
Leslie town	81	104	-22.1
Calvey township	2,342	1,372	70.7
Central township	7,450	6,278	18.7
Parkway village	233	222	5.0
Piney Park town	106	97	9.3
St. Clair town[34]	2,978	2,711	9.8
Lyon township	2,241	1,723	30.1
Meramec township	5,780	4,914	17.6
Oak Grove village[34]	340	(NA)	(NA)
Sullivan city (part)	4,042	3,442	17.4
New Haven township[34]	1,474	1,223	20.5
New Haven city[34]	1,474	1,223	20.5
Prairie township	1,949	1,435	35.8
St. Johns township[34]	2,882	2,377	21.2
Union township	8,821	6,417	37.5
Union city[34]	5,183	3,937	31.6
Washington township[34]	8,499	7,961	6.8
Washington city[34]	8,499	7,961	6.8

See footnotes at end of table.

Table 10. Population of County Subdivisions: 1970 and 1960–Continued

[Total population of a place in two or more county subdivisions appears in table 6. County subdivision figures for 1960 do not necessarily add to county totals. For meaning of symbols, see text]

County Subdivisions	1970	1960	Percent change
Gasconade County	11,878	12,195	-2.6
Boeuf township	679	754	-9.9
Boulware township	536	580	-7.6
Bourbois township	333	385	-13.5
Brush Creek township	405	406	-0.2
Canaan township	3,786	3,706	2.2
Owensville city[35]	2,416	2,379	1.6
Rosebud city[35]	305	288	5.9
Clay township	1,318	1,485	-11.2
Bland city	621	654	-5.0
Richland township	952	1,057	-9.9
Gasconade city	235	333	-29.4
Morrison town	234	232	0.9
Roark township	3,626	3,552	2.1
Hermann city[35]	2,658	2,536	4.8
Third Creek township	243	270	-10.0
Gentry County	8,060	8,793	-8.3
Athens township	2,405	2,413	-0.3
Albany city	1,804	1,662	8.5
Bogle township	384	408	-5.9
Gentry town	143	98	45.9
Cooper township	2,240	2,262	-1.0
Darlington town	164	169	-3.0
Stanberry city	1,479	1,409	5.0
Howard township	193	308	-37.3
Huggins township	217	313	-30.7
Jackson township	1,538	1,699	-9.5
Ford City town	42	63	-33.3
King City city	1,023	1,009	1.4
Miller township	781	980	-20.3
McFall city	203	206	-1.5
Wilson township	302	410	-26.3
Greene County	152,929	126,276	21.1
Boone township	1,706	1,614	5.7
Ash Grove city	934	886	5.4
Brookline township	1,010	776	30.2
Campbell township	61,690	52,851	16.7
Springfield city (part)[36]	58,838	49,135	19.7
Cass township	677	662	2.3
Center township	2,694	2,072	30.0
Springfield city (part)[36]	9	...	...
Clay township	8,376	3,186	162.9
Springfield city (part)[36]	6,846	721	849.5
Franklin township	2,791	2,122	31.5
Jackson township	3,007	2,400	25.3
Fair Grove village[36]	431	...	...
Strafford village[36]	491	...	...
Murray township	1,350	843	60.1
Willard city (part)[36]	914	357	156.0
North Campbell township	52,582	50,560	4.0
Springfield city (part)[36]	49,471	45,644	8.4
Pond Creek township	446	407	9.6
Republic township	3,052	2,058	48.3
Republic city[36]	2,411	1,519	58.7
Robberson township	2,422	1,992	21.6
Willard city (part)[36]	104	...	...
Taylor township	1,345	959	40.3
Walnut Grove township	953	915	4.2
Walnut Grove city	442	373	18.5
Washington township	1,238	879	40.8
Wilson township	7,590	1,980	283.3
Springfield city (part)[36]	4,932	365	251.2
Grundy County	11,819	12,220	-3.3
Franklin township	620	754	-17.8
Spickard city[37]	408	450	-9.3
Harrison township	177	214	-17.3
Jackson township	190	236	-19.5
Jefferson township	428	444	-3.6
Liberty township	525	719	-27.0
Galt city	261	373	-30.0
Lincoln township	477	603	-20.9
Tindall town	92	94	-2.1
Madison township	422	397	6.3
Marion township	448	447	0.2
Dunlap village	47	50	-6.0
Myers township	244	312	-21.8
Taylor township	222	288	-22.9
Brimson town	103	107	-3.7
Trenton township	7,309	6,916	5.7
Trenton city	6,063	6,262	-3.2
Grundy County--Con.			
Washington township	121	180	-32.8
Wilson township	636	710	-10.4
Laredo city	383	370	3.5
Harrison County	10,257	11,603	-11.6
Adams township	281	313	-10.2
Bethany township	3,300	3,343	-1.3
Bethany city[38]	2,914	2,771	5.2
Butler township	213	264	-19.3
Clay township	208	281	-26.0
Colfax township	566	603	-6.1
Blythedale town	213	179	19.0
Eagleville town (part)	58	23	152.2
Cypress township	213	269	-20.8
Dallas township[38]	255	368	-30.7
Fox Creek township	197	248	-20.6
Grant township	567	634	-10.6
Ridgeway city (part)	331	366	-9.6
Hamilton township	214	248	-13.7
Jefferson township	262	311	-15.8
Lincoln township	187	277	-32.5
Madison township	740	851	-13.0
Cainsville city	454	495	-8.3
Marion township	540	627	-13.9
Eagleville town (part)	111	121	-8.3
Ridgeway city (part)	138	104	32.7
Sherman township	233	304	-23.4
Sugar Creek township[38]	641	729	-12.1
Gilman City city[38]	376	379	-0.8
Trail Creek township	350	511	-31.5
Mount Moriah town	165	225	-26.7
Union township	480	507	-5.3
Eagleville town (part)	219	197	11.2
Washington township	183	258	-29.1
White Oak township	627	657	-4.6
New Hampton city	327	289	13.1
Henry County	18,451	19,226	-4.0
Bear Creek township	263	316	-16.8
Bethlehem township	394	472	-16.5
Big Creek township	277	363	-23.7
Bogard township	534	607	-12.0
Blairstown city	161	177	-9.0
Urich city (part)	-	8	-100.0
Clinton township	7,710	7,296	5.7
Clinton city (part)[39]	7,343	6,836	7.4
Davis township	333	368	-9.5
Deepwater township	867	984	-11.9
Montrose city	531	526	1.0
Deer Creek township	335	407	-17.7
Fairview township	847	1,049	-19.3
Deepwater city[39]	565	712	-20.6
Fields Creek township	423	404	4.7
Clinton city (part)[39]	161	89	80.9
Honey Creek township	206	244	-15.6
Leesville township	600	589	1.9
Osage township	356	475	-25.1
Brownington town	95	130	-26.9
Shawnee township	305	344	-11.3
Springfield township	212	311	-31.8
Tebo township	629	736	-14.5
Calhoun city	360	374	-3.7
Walker township	286	340	-15.9
White Oak township	721	704	2.4
Urich city (part)[39]	433	400	8.3
Windsor township	3,153	3,217	-2.0
Windsor city[39]	2,734	2,714	0.7
Hickory County	4,481	4,516	-0.8
Center township	627	703	-10.8
Hermitage city	284	328	-13.4
Cross Timbers township	428	446	-4.0
Cross Timbers town[40]	204	186	9.7
Green township	691	436	58.5
Jordan township	181	207	-12.6
Montgomery township	254	308	-17.5
Stark township	601	596	0.8
Preston town	132	117	12.8
Tyler township	352	360	-2.2

See footnotes at end of table.

Table 10. Population of County Subdivisions: 1970 and 1960–Continued

[Total population of a place in two or more county subdivisions appears in table 6. County subdivision figures for 1960 do not necessarily add to county totals. For meaning of symbols, see text]

County Subdivisions	1970	1960	Percent change
Hickory County--Con.			
Weaubleau township	708	714	-0.8
Weaubleau town	343	349	-1.7
Wheatland township	639	746	-14.3
Wheatland town[40]	317	305	3.9
Holt County	6,654	7,885	-15.6
Benton township	1,639	1,787	-8.3
Mound City city[41]	1,202	1,249	-3.8
Bigelow township	256	273	-6.2
Bigelow town	84	100	-16.0
Clay township	608	793	-23.3
Maitland city	319	427	-25.3
Forbes township	271	331	-18.1
Forest township	577	678	-14.9
Forest City city	365	435	-16.1
Hickory township	376	478	-21.3
Lewis township	1,145	1,366	-16.2
Oregon city	789	887	-11.0
Liberty township	388	429	-9.6
Lincoln township	233	264	-11.7
Corning town	134	128	4.7
Minton township	223	217	2.8
Fortescue town	63	78	-19.2
Nodaway township	252	325	-22.5
Union township	686	944	-27.3
Craig city	369	488	-24.4
Howard County	10,561	10,859	-2.7
Bonne Femme township	383	363	5.5
Boons Lick township	469	534	-12.2
Burton township	191	246	-22.4
Chariton township	1,862	1,984	-6.1
Glasgow city (part)[42]	1,281	1,200	6.8
Franklin township	2,035	2,206	-7.8
Franklin city[42]	252	355	-29.0
New Franklin city	1,122	1,096	2.4
Moniteau township	480	619	-22.5
Prairie township	879	950	-7.5
Armstrong city	354	387	-8.5
Roanoke town (part)	19	28	-32.1
Richmond township	4,262	3,957	7.7
Fayette city[42]	3,520	3,294	6.9
Howell County	23,521	22,027	6.8
Benton township	1,404	1,298	8.2
Chapel township	355	339	4.7
Dry Creek township	940	774	21.4
Goldsberry township	2,459	2,413	1.9
Mountain View town[43]	1,320	936	41.0
Howell township[43]	10,856	9,931	9.3
Brandsville city	145	128	13.3
West Plains city[43]	6,893	5,836	18.1
Hutton Valley township	647	593	9.1
Myatt township[43]	383	529	-27.6
Siloam Springs township	397	388	2.3
Sisson township	960	936	2.6
South Fork township	518	499	3.8
Spring Creek township	995	943	5.5
Willow Springs township	3,607	3,384	6.6
Willow Springs city[43]	2,045	1,913	6.9
Iron County	9,529	8,041	18.5
Arcadia township	4,707	4,035	16.7
Arcadia town[44]	627	489	28.2
Ironton city[44]	1,452	1,310	10.8
Pilot Knob city	582	524	11.1
Dent township	1,138	1,013	12.3
Viburnum town	520	590	-11.9
Iron township	1,116	1,142	-2.3
Kaolin township[44]	489	423	15.6
Liberty township	478	468	2.1
Union township	1,601	1,383	15.8
Annapolis town	330	334	-1.2
Des Arc town	222	275	-19.3
Jackson County[45]	654,558	622,732	5.1
Blue township	186,188	90,890	104.8
Blue Summit city[45]	1,283	...	...
Independence city (part)[45]	111,644	62,328	79.2
Kansas City city (part)[45]	64,596	(NA)	(NA)
Lee's Summit city (part)[45]	282	...	...
Sugar Creek city (part)[45]	4,755	2,663	78.6
Jackson County--Con.			
Brooking township	64,257	28,418	126.1
Kansas City city (part)[45]	30,625	(NA)	(NA)
Raytown city (part)[45]	33,632	17,083	96.9
Fort Osage township	4,193	3,390	23.7
Buckner city	1,695	1,198	41.5
Independence city (part)[45]	18	...	...
Levasy town	283	140	102.1
Sibley town	279	177	57.6
Kaw township	276,992	440,371	-37.1
Kansas City city (part)	276,992	440,371	-37.1
Prairie township	18,369	12,557	46.3
Greenwood city[45]	925	488	89.5
Kansas City city (part)[45]	54	...	...
Lake Lotawana city (part)[45]	542	417	30.0
Lee's Summit city (part)[45]	15,927	8,267	92.7
Unity village	242	153	58.2
Sni-A-Bar township	15,244	8,928	70.7
Blue Springs city[45]	6,779	2,555	165.3
Grain Valley town	709	552	28.4
Lake Tapawingo city[45]	867	...	...
Lee's Summit city (part)[45]	21	...	...
Oak Grove city	2,025	1,100	84.1
Van Buren township	3,602	3,112	15.7
Lake Lotawana city (part)[45]	1,244	1,082	15.0
Tarsney Lakes town[45]	401	...	...
Washington township	85,713	35,066	144.4
Grandview city[45]	17,456	6,027	189.6
Kansas City city (part)[45]	68,257	(NA)	(NA)
Raytown city (part)[45]	-	...	...
Jasper County	79,852	78,863	1.3
Duval township	493	534	-7.7
Neck City city (part)	32	17	88.2
Galena township	20,681	36,875	-43.9
Airport Drive village (part)	145	218	-33.5
Iron Gates village	367	312	17.6
Joplin city (part)[46]	18,045	34,400	-47.5
Jackson township	2,377	2,017	17.8
Carthage city (part)[46]	629	472	33.3
Fidelity town (part)[46]	173	...	...
Jasper township	608	647	-6.0
Asbury town	201	186	8.1
Joplin township	30,969	14,229	117.6
Airport Drive village (part)	155	74	109.5
Carterville city (part)	1,658	1,413	17.3
Duenweg city[46]	656	529	24.0
Duquesne village	738	699	5.6
Joplin city (part)[46]	18,973	2,913	551.3
Oakland Park village	156	139	12.2
Webb City city[46]	6,811	6,740	1.1
Lincoln township	309	386	-19.9
McDonald township	699	833	-16.1
Avilla town	119	135	-11.9
Madison township	1,222	1,133	7.9
Marion township	12,541	12,649	-0.9
Brooklyn Heights village[46]	128	...	...
Carthage city (part)	10,406	10,792	-3.6
Mineral township	2,571	2,418	6.3
Alba city	365	336	8.6
Carterville city (part)	58	30	93.3
Joplin city (part)[46]	22	...	...
Neck City city (part)	82	93	-11.8
Oronogo city	492	513	-4.1
Purcell city	325	265	22.6
Preston township	1,274	1,279	-0.4
Jasper city	796	746	6.7
Sarcoxie township	2,190	2,161	1.3
La Russell city[46]	97	129	-24.8
Reeds town	122	185	-34.1
Sarcoxie city	1,175	1,056	11.3
Sheridan township	423	474	-10.8
Twin Groves township	2,512	2,247	11.8
Carl Junction city[46]	1,661	1,220	36.1
Waco town	108	143	-24.5
Union township	983	981	0.2
Fidelity town (part)[46]	18	...	...
Jefferson County	105,248	66,377	58.6
Big River township	2,633	1,837	43.3
Central township	5,427	3,261	66.4
Hillsboro town	432	457	-5.5

See footnotes at end of table.

Table 10. Population of County Subdivisions: 1970 and 1960–Continued

[Total population of a place in two or more county subdivisions appears in table 6. County subdivision figures for 1960 do not necessarily add to county totals. For meaning of symbols, see text]

County Subdivisions	1970	1960	Percent change
Jefferson County--Con.			
Joachim township	21,938	18,080	21.3
Crystal City city[47]	3,898	3,678	6.0
Festus city[47]	7,530	7,021	7.2
Herculaneum (U)	1,885	1,767	6.7
Pevely city[47]	517	416	24.3
Meramec township	16,117	8,690	85.5
Parkdale town	836	198	322.2
Plattin township	4,487	3,260	37.6
Rock township	44,671	21,801	104.9
Kimmswick town	268	303	-11.6
Valle township	9,975	9,448	5.6
De Soto city[47]	5,984	5,804	3.1
Johnson County	34,172	28,981	17.9
Centerview township	909	897	1.3
Centerview town	234	208	12.5
Chilhowee township	954	1,060	-10.0
Chilhowee town	297	339	-12.4
Columbus township	427	522	-18.2
Grover township	418	511	-18.2
Hazel Hill township	616	546	12.8
Jackson township	1,144	998	14.6
Jefferson township	440	516	-14.7
Kingsville township	874	794	10.1
Kingsville city	284	225	26.2
Madison township	2,586	2,485	4.1
Holden city	2,089	1,951	7.1
Montserrat township	455	465	-2.2
Post Oak township	1,208	1,119	8.0
Leeton city[48]	425	371	14.6
Rose Hill township	783	785	-0.3
La Tour town	83	68	22.1
Simpson township	448	526	-14.8
Warrensburg township	14,486	11,239	28.9
Warrensburg city[48]	13,125	9,689	35.5
Washington township	8,424	6,518	29.2
Knob Noster city	2,264	2,292	-1.2
Whiteman (U)	5,040	...	...
Knox County	5,692	6,558	-13.2
Bee Ridge township[49]	171	194	-11.9
Benton township	180	277	-35.0
Bourbon township	260	350	-25.7
Center township	1,574	1,457	8.0
Edina city	1,574	1,457	8.0
Colony township	233	343	-32.1
Fabius township	332	387	-14.2
Newark town	114	116	-1.7
Greensburg township	567	714	-20.6
Baring town	206	213	-3.3
Jeddo township	130	178	-27.0
Liberty township	282	379	-25.6
Lyon township	647	677	-4.4
Hurdland town	225	205	9.8
Myrtle township	552	607	-9.1
Knox City city	284	330	-13.9
Salt River township	449	560	-19.8
Novelty town	156	176	-11.4
Shelton township	315	435	-27.6
Laclede County	19,944	18,991	5.0
Auglaize township[50]	852	797	6.9
Eldridge township	450	492	-8.5
Franklin township	754	842	-10.5
Gasconade township	786	878	-10.5
Hooker township	428	418	2.4
Lebanon township	11,521	10,642	8.3
Lebanon city[50]	8,616	8,220	4.8
Mayfield township	314	271	15.9
Richland city (part)	42	-	...
Stoutland village (part)[50]	37	(NA)	(NA)
Osage township	827	911	-9.2
Phillipsburg township	847	778	8.9
Phillipsburg town	173	142	21.8
Smith township	461	450	2.4
Spring Hollow township	676	629	7.5
Union township	923	838	10.1
Conway city[50]	547	500	9.4
Washington township[50]	1,105	1,045	5.7

County Subdivisions	1970	1960	Percent change
Lafayette County	26,626	25,274	5.3
Clay township	3,188	2,911	9.5
Bates City town (part)[51]	186	101	84.2
Napoleon town[51]	263	215	22.3
Odessa city (part)[51]	668	452	47.8
Wellington city[51]	720	651	10.6
Davis township	4,111	4,041	1.7
Higginsville city (part)[51]	3,170	2,973	6.6
Dover township	2,636	2,771	-4.9
Corder city	476	506	-5.9
Dover town	133	172	-22.7
Higginsville city (part)	1,148	1,030	11.5
Freedom township	3,050	2,872	6.2
Aullville town[51]	108	90	20.0
Concordia city[51]	1,854	1,471	26.0
Emma village (part)	75	62	21.0
Lexington township[51]	6,689	6,574	1.7
Lexington city[51]	5,388	4,845	11.2
Middleton township	1,753	1,873	-6.4
Alma city	380	390	-2.6
Waverly town	827	837	-1.2
Sni-A-Bar township	3,358	2,474	35.7
Bates City town (part)[51]	43	9	377.8
Odessa city (part)[51]	2,090	1,541	35.6
Washington township	1,841	1,758	4.7
Mayview town	330	270	22.2
Odessa city (part)	81	41	97.6
Lawrence County	24,585	23,260	5.7
Aurora township	6,413	5,910	8.5
Aurora city[52]	5,359	4,683	14.4
Buck Prairie township	2,553	2,258	13.1
Marionville city[52]	1,496	1,251	19.6
Freistatt township	442	479	-7.7
Freistatt town	115	172	-33.1
Green township	401	364	10.2
Hoberg township	325	419	-22.4
Hoberg town	64	75	-14.7
Lincoln township	1,398	1,345	3.9
Miller city	676	601	12.5
Mount Pleasant township	574	670	-14.3
Mount Vernon township	4,582	4,329	5.8
Mount Vernon city[52]	2,600	2,381	9.2
Ozark township	999	996	0.3
Halltown town	106	86	23.3
Pierce township	3,827	3,247	17.9
Monett city (part)[52]	1,712	1,244	37.6
Pierce City city	1,097	1,006	9.0
Red Oak township	384	457	-16.0
Spring River township	1,269	1,200	5.8
Verona town[52]	515	401	28.4
Turnback township	644	698	-7.7
Vineyard township	774	888	-12.8
Bowers Mill town	13	39	-66.7
Stotts City city	203	221	-8.1
Lewis County	10,993	10,984	0.1
Canton township	3,326	3,109	7.0
Canton city	2,680	2,562	4.6
Dickerson township	630	694	-9.2
Monticello town	157	159	-1.3
Highland township	1,430	1,313	8.9
Ewing town	330	324	1.9
La Belle township	2,040	1,928	5.8
La Belle city[53]	848	866	-2.1
Lewistown town	615	454	35.5
New Court village	19	19	-
Lyon township	429	518	-17.2
Reddish township	472	569	-17.0
Salem township	425	527	-19.4
Union township	2,241	2,326	-3.7
La Grange city	1,237	1,347	-8.2
Lincoln County	18,041	14,783	22.0
Bedford township	3,775	3,036	24.3
Troy city[54]	2,538	1,779	42.7
Burr Oak township	1,134	854	32.8
Foley town	224	183	22.4
Clark township	1,482	1,233	20.2
Moscow Mills town	399	360	10.8
Hawk Point township	1,092	909	20.1
Hawk Point town[54]	354	270	31.1

See footnotes at end of table.

476-593 O - 72 - 3

Table 10. Population of County Subdivisions: 1970 and 1960–Continued

[Total population of a place in two or more county subdivisions appears in table 6. County subdivision figures for 1960 do not necessarily add to county totals. For meaning of symbols, see text]

County Subdivisions	1970	1960	Percent change
Lincoln County--Con.			
Hurricane township	3,129	2,641	18.5
Elsberry city	1,398	1,491	-6.2
Millwood township	563	627	-10.2
Monroe township	3,958	2,892	36.9
Old Monroe town	330	290	13.8
Winfield city[54]	620	564	9.9
Nineveh township	382	413	-7.5
Prairie township	219	189	15.9
Snow Hill township	595	412	44.4
Union township	1,407	1,257	11.9
Silex town[54]	306	176	73.9
Whiteside town	125	122	2.5
Waverly township	305	320	-4.7
Linn County	15,125	16,815	-10.1
Baker township	294	396	-25.8
Benton township	764	822	-7.1
Browning city (part)	320	311	2.9
Purdin town	236	207	14.0
Brookfield township	6,122	6,305	-2.9
Brookfield city[55]	5,491	5,694	-3.6
Bucklin township	980	1,089	-10.0
Bucklin city	654	639	2.3
Clay township	365	454	-19.6
Enterprise township	172	214	-19.6
Grantsville township	251	358	-29.9
Jackson township	334	475	-29.7
Jefferson township	864	971	-11.0
Laclede city	430	428	0.5
Locust Creek township	703	917	-23.3
Linneus city	400	471	-15.1
Marceline township	2,937	3,214	-8.6
Marceline city	2,622	2,872	-8.7
North Salem township	245	326	-24.8
Parson Creek township	785	936	-16.1
Meadville city	409	447	-8.5
Yellow Creek township	309	338	-8.6
Livingston County	15,368	15,771	-2.6
Blue Mound township	431	593	-27.3
Chillicothe township	10,159	9,725	4.5
Chillicothe city (part)[56]	9,308	9,012	3.3
Cream Ridge township	667	774	-13.8
Chula city	244	285	-14.4
Fairview township	426	508	-16.1
Grand River township	344	417	-17.5
Green township	353	400	-11.8
Jackson township	472	544	-13.2
Medicine township	185	244	-24.2
Monroe township	409	535	-23.6
Ludlow town	175	235	-25.5
Mooresville township	408	412	-1.0
Mooresville town	131	117	12.0
Rich Hill township	809	720	12.4
Chillicothe city (part)	211	224	-5.8
Sampsell township	261	329	-20.7
Wheeling township	444	570	-22.1
Wheeling city[56]	268	302	-11.3
McDonald County	12,357	11,798	4.7
Anderson township	2,185	2,088	4.6
Anderson city	1,065	992	7.4
Buffalo township	618	614	0.7
Center township	323	338	-4.4
Cyclone township	109	122	-10.7
Elk Horn township	812	804	1.0
Elk River township	1,812	1,502	20.6
Noel town[57]	924	736	25.5
Spring Valley village	60	43	39.5
Erie township	1,364	1,379	-1.1
Goodman town[57]	565	540	4.6
Goodman Heights village	17	17	-
McMillen township	718	860	-16.5
Mountain township	327	261	25.3
Pineville township	1,903	1,782	6.8
Lanagan town	374	357	4.8
Pineville town	444	454	-2.2
Prairie township	973	893	9.0
South West City town[57]	453	504	-10.1
Richwood township	563	566	-0.5
Rocky Comfort town	141	151	-6.6
White Rock township	650	589	10.4

County Subdivisions	1970	1960	Percent change
Macon County	15,432	16,473	-6.3
Bevier township	1,372	1,412	-2.8
Bevier city[58]	806	781	3.2
Callao township	662	664	-0.3
Callao city	373	329	13.4
Chariton township[58]	305	386	-21.0
Drake township	104	166	-37.3
Eagle township	315	404	-22.0
Easley township[58]	276	439	-37.1
Elmer town (part)	20	42	-52.4
South Gifford town	64	93	-31.2
Hudson township	5,887	5,377	9.5
Macon city[58]	5,301	4,547	16.6
Independence township	238	280	-15.0
Jackson township	182	269	-32.3
Johnston township	67	128	-47.7
La Plata township	1,673	1,772	-5.6
La Plata city	1,377	1,365	0.9
Liberty township	245	335	-26.9
Lingo township	644	747	-13.8
New Cambria town	260	270	-3.7
Lyda township	649	718	-9.6
Atlanta city[58]	377	386	-2.3
Middle Fork township	229	311	-26.4
Morrow township	163	203	-19.7
Narrows township	360	379	-5.0
Richland township	221	278	-20.5
Round Grove township	357	387	-7.8
Russell township	188	230	-18.3
Ten Mile township	409	401	2.0
Valley township	201	314	-36.0
Walnut Creek township	406	520	-21.9
Elmer town (part)	173	224	-22.8
Ethel town (part)[58]	50	43	16.3
White township	279	353	-21.0
Ethel town (part)[58]	112	133	-15.8
Madison County	8,641	9,366	-7.7
Big Creek township	197	213	-7.5
Castor township	434	509	-14.7
Central township	419	403	4.0
Liberty township	279	243	14.8
Marquand township	779	800	-2.6
Marquand town	400	392	2.0
Mine La Motte township	240	243	-1.2
Polk township	398	300	32.7
St. Francois township	268	676	-60.4
St. Michael township	5,369	5,677	-5.4
Cobalt City village	238	434	-45.2
Fredericktown city[59]	3,799	3,484	9.0
Junction City village	166	260	-36.2
Twelvemile township	258	302	-14.6
Maries County	6,851	7,282	-5.9
Boone township	575	710	-19.0
Dry Creek township	420	552	-23.9
Jackson township	1,708	1,862	-8.3
Vienna town	505	536	-5.8
Jefferson township	2,190	2,213	-1.0
Belle town (part)	1,042	1,016	2.6
Johnson township	920	906	1.5
Miller township	805	841	-4.3
Spring Creek township	233	198	17.7
Marion County	28,121	29,522	-4.7
Fabius township	1,298	1,086	19.5
Liberty township	3,842	3,646	5.4
Palmyra city[60]	3,188	2,933	8.7
Mason township	19,205	20,840	-7.8
Hannibal city (part)[60]	18,406	19,943	-7.7
Miller township	803	733	9.5
Round Grove township	767	861	-10.9
South River township	345	353	-2.3
Union township	654	783	-16.5
Warren township	1,207	1,220	-1.1
Monroe City city (part)[60]	337	235	43.4
Mercer County	4,910	5,750	-14.6
Harrison township	309	337	-8.3
Lindley township	341	491	-30.5
Madison township	321	351	-8.5
Modena town	61	66	-7.6

See footnotes at end of table.

Table 10. Population of County Subdivisions: 1970 and 1960–Continued

[Total population of a place in two or more county subdivisions appears in table 6. County subdivision figures for 1960 do not necessarily add to county totals. For meaning of symbols, see text]

County Subdivisions	1970	1960	Percent change
Mercer County--Con.			
Marion township	863	945	-8.7
Mercer town	364	368	-1.1
South Lineville town	52	76	-31.6
Medicine township	306	370	-17.3
Morgan township	1,774	1,927	-7.9
Princeton city	1,328	1,443	-8.0
Ravanna township[61]	354	537	-34.1
Somerset township	279	351	-20.5
Washington township	363	441	-17.7
Miller County	15,026	13,800	8.9
Equality township	1,114	969	15.0
Tuscumbia town	256	231	10.8
Franklin township	2,183	1,543	41.5
Bagnell town	60	62	-3.2
Eldon city (part)	62	61	1.6
Lakeside town[62]	124	...	...
Glaze township	1,923	1,843	4.3
Brumley town	87	74	17.6
Lake Ozark city (part)[62]	409	...	...
Jim Henry township	1,038	1,106	-6.1
St. Elizabeth village (part)[62]	276	57	384.2
Osage township	731	779	-6.2
St. Elizabeth village (part)[62]	11	...	...
Richwoods township	2,474	2,426	2.0
Iberia city	741	694	6.8
Saline township[62]	5,563	5,134	8.4
Eldon city (part)	3,458	3,097	11.7
Olean town	151	135	11.9
Mississippi County	16,647	20,695	-19.6
James Bayou township	593	1,078	-45.0
Long Prairie township	1,144	1,322	-13.5
Bertrand town[63]	604	465	29.9
Mississippi township	405	823	-50.3
Ohio township	1,546	2,212	-30.1
Wilson City town	295	274	7.7
Wyatt city	562	711	-21.0
St. James township	5,654	5,923	-4.5
Anniston town	515	307	67.8
East Prairie city[63]	3,275	3,449	-5.0
Tywappity township	6,739	8,281	-18.6
Charleston city[63]	5,131	5,911	-13.2
Wolf Island township	566	1,056	-46.4
Moniteau County	10,742	10,500	2.3
Burris Fork township	424	519	-18.3
Harrison township	446	454	-1.8
Linn township	967	1,156	-16.3
Jamestown town	243	216	12.5
Lupus town	68	75	-9.3
Sandy Hook town	29	50	-42.0
Moreau township	657	685	-4.1
Clarksburg city	343	357	-3.9
Pilot Grove township	797	913	-12.7
Latham town	89	131	-32.1
Walker township	4,791	4,237	13.1
California city[64]	3,105	2,788	11.4
Willow Fork township	2,660	2,536	4.9
Tipton city[64]	1,914	1,639	16.8
Monroe County	9,542	10,688	-10.7
Clay township	391	468	-16.5
Indian Creek township	176	207	-15.0
Jackson township	2,668	2,952	-9.6
Paris city[65]	1,442	1,393	3.5
Jefferson township	540	822	-34.3
Stoutsville town	61	109	-44.0
Marion township	1,315	1,353	-2.8
Holliday town	167	181	-7.7
Madison city	540	528	2.3
Monroe township	2,421	2,519	-3.9
Monroe City city (part)[65]	2,119	2,102	0.8
South Fork township	598	666	-10.2
Union township	690	736	-6.3
Middle Grove town	55	59	-6.8
Washington township	380	514	-26.1
Woodlawn township	363	451	-19.5
Montgomery County	11,000	11,097	-0.9
Bear Creek township[66]	2,177	2,137	1.9
Bellflower town[66]	360	245	46.9
High Hill town[66]	192	173	11.0
Jonesburg city[66]	479	415	15.4
Danville township[66]	1,394	1,461	-4.6
New Florence city	635	616	3.1
Loutre township	1,337	1,436	-6.9
McKittrick town	101	97	4.1
Rhineland town	190	190	-
Montgomery township	2,995	2,819	6.2
Buell town	69	53	30.2
Montgomery City city[66]	2,187	1,918	14.0
Prairie township	918	1,015	-9.6
Middletown town[66]	235	211	11.4
Upper Loutre township	2,179	2,229	-2.2
Wellsville city	1,565	1,523	2.8
Morgan County	10,068	9,476	6.2
Buffalo township	446	309	44.3
Haw Creek township	2,266	2,400	-5.6
Stover city[67]	849	757	12.2
Mill Creek township	702	761	-7.8
Syracuse town	199	180	10.6
Moreau township	4,057	3,906	3.9
Barnett town[67]	167	200	-16.5
Versailles city[67]	2,244	2,047	9.6
Osage township	1,819	1,172	55.2
Gravois Mills village	34	33	3.0
Laurie village[67]	106	...	...
Sunrise Beach town (part)[67]	31	...	...
Richland township	778	928	-16.2
New Madrid County	23,420	31,350	-25.3
Anderson township	1,979	3,202	-38.2
Gideon city	1,112	1,411	-21.2
Big Prairie township	1,927	2,541	-24.2
Matthews town	538	450	19.6
Sikeston city (part)[68]	300	86	248.8
Como township	3,009	4,879	-38.3
Catron town	122	177	-31.1
Parma city	1,051	1,060	-0.8
Risco city	412	502	-17.9
Hough township[68]	86	195	-55.9
La Font township	1,677	2,334	-28.1
Marston city	666	631	5.5
Le Sieur township[68]	742	1,285	-42.3
Lewis township	2,634	2,616	0.7
Howardville city[68]	500	190	163.2
Lilbourn city	1,152	1,216	-5.3
North Lilbourn village	334	301	11.0
New Madrid township	4,361	5,649	-22.8
New Madrid city	2,719	2,867	-5.2
Portage township	4,261	5,066	-15.9
Portageville city[68]	3,117	2,505	24.4
St. John township	181	425	-57.4
West township	2,563	3,158	-18.8
Canalou city	358	447	-19.9
Morehouse city[68]	1,332	1,417	-6.0
Sikeston city (part)[68]	9	...	...
Newton County	32,901	30,093	9.3
Benton township	402	503	-20.1
Berwick township	257	245	4.9
Buffalo township	1,242	1,278	-2.8
Dayton township	890	827	7.6
Five Mile township	1,369	1,061	29.0
Franklin township	1,368	1,402	-2.4
Fairview town	263	249	5.6
Stella town	197	166	18.7
Granby township	2,893	2,704	7.0
Granby city	1,678	1,808	-7.2
Marion township	2,023	1,765	14.6
Diamond town	554	453	22.3
Neosho township	11,409	10,721	6.4
Neosho city[69]	7,517	7,452	0.9
Newtonia township	628	634	-0.9
Newtonia town[69]	182	153	19.0
Stark City town	122	121	0.8
Seneca township	2,219	1,990	11.5
Seneca city	1,577	1,478	6.7

See footnotes at end of table.

Table 10. Population of County Subdivisions: 1970 and 1960–Continued

[Total population of a place in two or more county subdivisions appears in table 6. County subdivision figures for 1960 do not necessarily add to county totals. For meaning of symbols, see text]

County Subdivisions	1970	1960	Percent change
Newton County--Con.			
Shoal Creek township[69]	6,190	5,148	20.2
Cliff Village village	39	35	11.4
Dennis Acres village	64	99	-35.4
Joplin city (part)[69]	2,216	1,645	34.7
Leawood village	174	152	14.5
Midway village	234	67	249.3
Redings Mill village	179	202	-11.4
Saginaw village	185	188	-1.6
Shoal Creek Drive village[69]	329	277	18.8
Silver Creek village	410	152	169.7
Sunnyvale town	311	142	119.0
Van Buren township	1,070	1,338	-20.0
Ritchey town	101	128	-21.1
Wentworth village	132	174	-24.1
West Benton township	941	477	97.3
Nodaway County	22,467	22,215	1.1
Atchison township	621	883	-29.7
Clearmont town	226	292	-22.6
Grant township	672	787	-14.6
Barnard town	206	237	-13.1
Green township	512	620	-17.4
Quitman town	95	113	-15.9
Hopkins township	1,073	1,144	-6.2
Hopkins city	656	710	-7.6
Hughes township	724	820	-11.7
Graham town	213	215	-0.9
Independence township	700	821	-14.7
Parnell city	232	260	-10.8
Jackson township	937	1,013	-7.5
Ravenwood town[70]	336	282	19.1
Jefferson township	1,131	1,590	-28.9
Clyde town	158	90	75.6
Conception Junction town	237	253	-6.3
Lincoln township	650	819	-20.6
Elmo town	199	213	-6.6
Monroe township	810	826	-1.9
Skidmore city	440	425	3.5
Nodaway township	1,049	1,113	-5.8
Burlington Junction city	634	650	-2.5
Polk township	11,871	9,748	21.8
Maryville city[70]	9,970	7,807	27.7
Union township	600	757	-20.7
Pickering town	245	234	4.7
Washington township	501	572	-12.4
Guilford town	105	125	-16.0
White Cloud township	616	702	-12.3
Arkoe town	49	36	36.1
Oregon County	9,180	9,845	-6.8
Big Apple township	568	705	-19.4
Koshkonong town	216	478	-54.8
Billimore township	125	157	-20.4
Black Pond township	189	248	-23.8
Cedar Bluff township	101	133	-24.1
Couch township	438	510	-14.1
Falling Spring township	62	79	-21.5
Goebel township	293	278	5.4
Highland township	313	366	-14.5
Jeff township	282	330	-14.5
Jobe township	185	210	-11.9
Johnson township	229	300	-23.7
King township	80	154	-48.1
Moore township	364	443	-17.8
Myrtle township	475	512	-7.2
Ozark township	103	78	32.1
Piney township	1,638	1,637	0.1
Alton city	715	677	5.6
Thayer township	3,388	3,364	0.7
Thayer city	1,609	1,713	-6.1
Woodside township	347	341	1.8
Osage County	10,994	10,867	1.2
Benton township	1,444	1,664	-13.2
Chamois city	615	658	-6.5
Crawford township	3,009	2,838	6.0
Linn city[71]	1,289	1,050	22.8
Jackson township	1,243	1,237	0.5
Argyle town (part)[71]	51	...	...
Meta city[71]	387	360	7.5
Jefferson township	969	1,082	-10.4
Belle town (part)[71]	91	...	...
Linn township	1,669	1,561	6.9
Osage County--Con.			
Washington township	2,660	2,485	7.0
Argyle town (part)[71]	211	99	113.1
Freeburg village[71]	577	399	44.6
Westphalia city	332	316	5.1
Ozark County	6,226	6,744	-7.7
Barren Fork township	418	442	-5.4
Bayou township	914	978	-6.5
Bakersfield village[72]	210	...	...
Big Creek township	501	497	0.8
Theodosia village[72]	132	...	...
Bridges township	1,464	1,366	7.2
Gainesville city	627	266	135.7
Dawt township	158	177	-10.7
Jackson township	160	209	-23.4
Jasper township	332	391	-15.1
Lick Creek township	306	288	6.3
Longrun township	80	100	-20.0
Noble township	302	333	-9.3
Nottinghill township	121	148	-18.2
Pine Creek township	218	252	-13.5
Pontiac township	127	176	-27.8
Richland township	658	772	-14.8
Spring Creek township	77	133	-42.1
Thornfield township[72]	390	332	17.5
Pemiscot County	26,373	38,095	-30.8
Braggadocio township	1,583	2,701	-41.4
Deering town	138	122	13.1
Gobler town	73	78	-6.4
Butler township	456	891	-48.8
Concord township	531	1,235	-57.0
Cooter township	3,243	4,386	-26.1
Cooter town	414	477	-13.2
Steele city[73]	2,107	2,301	-8.4
Godair township	594	1,306	-54.5
Hayti township	5,599	5,947	-5.9
Hayti city[73]	3,841	3,737	2.8
Holland township	919	1,781	-48.4
Holland town	329	403	-18.4
Little Prairie township	8,791	11,205	-21.5
Caruthersville city[73]	7,350	8,643	-15.0
Little River township	1,563	2,686	-41.8
Homestown village	273	274	-
Peach Orchard town	64	57	12.3
Wardell town	275	331	-16.9
Pascola township	1,250	2,556	-51.1
Bragg City town	210	274	-23.4
Pascola town	180	228	-21.1
Pemiscot township	819	1,381	-40.7
Brasher town	80	135	-40.7
Virginia township	1,025	2,020	-49.3
Denton town	89	97	-8.2
Perry County	14,393	14,642	-1.7
Bois Brule township[74]	829	1,025	-19.1
Belgique town	18	61	-70.5
Menfro town	37	61	-39.3
Brazeau township	1,204	1,332	-9.6
Altenburg town[74]	277	260	6.5
Frohna city[74]	225	216	4.2
Wittenburg town	9	30	-70.0
Central township	7,814	7,387	5.8
Perryville city	5,149	5,117	0.6
Cinque Hommes township	992	1,030	-3.7
St. Marys township	742	842	-11.9
Salem township	681	783	-13.0
Crosstown town	66	83	-20.5
Saline township	1,055	995	6.0
Lithium town	56	54	3.7
Union township	1,076	1,248	-13.8
Longtown town	113	113	-
Pettis County	34,137	35,120	-2.8
Blackwater township	395	541	-27.0
Bowling Green township	498	546	-8.8
Cedar township	544	733	-25.8
Dresden township	504	617	-18.3
Elk Fork township	343	405	-15.3
Flat Creek township	852	797	6.9
Green Ridge township	865	914	-5.4
Green Ridge town[75]	403	375	7.5

See footnotes at end of table.

Table 10. Population of County Subdivisions: 1970 and 1960–Continued

[Total population of a place in two or more county subdivisions appears in table 6. County subdivision figures for 1960 do not necessarily add to county totals. For meaning of symbols, see text]

County Subdivisions	1970	1960	Percent change
Pettis County--Con.			
Heaths Creek township	381	500	-23.8
Houstonia township	538	523	2.9
Houstonia town	312	261	19.5
Hughesville township	430	514	-16.3
Hughesville village	92	134	-31.3
Lake Creek township	329	391	-15.9
La Monte township	1,211	1,207	0.3
La Monte city	814	801	1.6
Longwood township	339	443	-23.5
Prairie township	581	475	22.3
Sedalia township	24,664	24,909	-1.0
Sedalia city[75]	22,847	23,874	-4.3
Smithton township	1,163	1,084	7.3
Smithton town	402	395	1.8
Washington township	500	521	-4.0
Phelps County	29,481	25,396	16.1
Arlington township	2,206	2,413	-8.6
Doolittle town[76]	509	499	2.0
Newburg city	806	884	-8.8
Cold Spring township	1,022	856	19.4
Dawson township	388	429	-9.6
Dillon township	3,151	1,760	79.0
Rolla city (part)[76]	485	...	...
Liberty township	161	294	-45.2
Meramec township	578	575	0.5
Miller township	1,967	1,545	27.3
Northwye town	138	183	-24.6
Rolla city (part)[76]	162	8	1,000+
Rolla township[76]	14,740	12,839	14.8
Rolla city (part)[76]	12,598	11,124	13.3
St. James township	3,795	3,258	16.5
St. James city[76]	2,787	2,384	16.9
Spring Creek township	1,473	1,427	3.2
Pike County	16,928	16,706	1.3
Ashley township	718	644	11.5
Buffalo township	6,040	5,883	2.7
Louisiana city[77]	4,533	4,286	5.8
Calumet township	1,859	1,847	0.6
Annada town	109	105	3.8
Clarksville city	668	638	4.7
Cuivre township	4,418	4,155	6.3
Bowling Green city[77]	2,936	2,650	10.8
Tarrants village[77]	45	...	...
Hartford township	565	673	-16.0
Indian township	693	653	6.1
Peno township	867	908	-4.5
Frankford city	472	474	-0.4
Prairieville township	578	651	-11.2
Eolia town[77]	321	...	...
Salt River township	226	246	-8.1
Ashburn town	119	124	-4.0
Spencer township	964	1,046	-7.8
Curryville town[77]	337	287	17.4
Platte County	32,081	23,350	37.4
Carroll township	2,692	2,182	23.4
Kansas City city (part)[78]	144	...	...
Platte City city[78]	2,022	1,188	70.2
Fair township	699	641	9.0
Tracy town	252	208	21.2
Green township	1,698	1,546	9.8
Camden Point town	192	171	12.3
Dearborn city	543	444	22.3
Lee township	543	677	-19.8
Farley town	174	120	45.0
Marshall township	1,075	1,059	1.5
May township	3,560	2,048	73.8
Ferrelview town	140	158	-11.4
Kansas City city (part)[78]	1,869	...	...
Lake Waukomis city	1,105	506	118.4
Platte Woods village (part)	226	179	26.3
Weatherby Lake village (part)[78]	215	...	...
Pettis township	18,478	12,002	54.0
Houston Lake village	338	289	17.0
Kansas City city (part)[78]	8,418	...	...
Northmoor city	562	696	-19.3
Parkville city[78]	1,253	1,229	2.0
Platte Woods village (part)	258	214	20.6
Riverside city	2,123	1,315	61.4
Weatherby Lake village (part)	617	376	64.1

County Subdivisions	1970	1960	Percent change
Platte County--Con.			
Preston township	1,150	1,087	5.8
Edgerton city	477	449	6.2
Waldron township	399	379	5.3
Weston township	1,787	1,729	3.4
Weston city[78]	1,267	1,057	19.9
Polk County	15,415	13,753	12.1
Benton township	937	1,023	-8.4
Campbell township	257	301	-14.6
Cliquot township	234	229	2.2
Flemington township	219	247	-11.3
Flemington village	126	142	-11.3
Greene township	540	569	-5.1
Jackson township	652	650	0.3
Jefferson township	250	196	27.6
Johnson township	1,205	1,103	9.2
Humansville city	825	745	10.7
Looney township	1,181	1,127	4.8
Morrisville town	256	228	12.3
McKinley township	355	389	-8.7
Madison township	701	698	0.4
Fair Play city	328	335	-2.1
Marion township	6,933	5,294	31.0
Bolivar city[79]	4,769	3,512	35.8
Mooney township	1,312	1,140	15.1
Pleasant Hope town[79]	265	216	22.7
Union township	345	455	-24.2
Aldrich town	66	181	-63.5
Wishart township	294	332	-11.4
Pulaski County	53,781	46,567	15.5
Cullen township	42,884	16,902	153.7
Fort Leonard Wood (U) (part)	32,549	...	...
St. Robert city[80]	1,279	860	48.7
Waynesville city[80]	3,375	2,377	42.0
Liberty township	3,383	3,337	1.4
Richland city (part)	1,733	1,662	4.3
Piney township	1,500	16,177	-90.7
Fort Leonard Wood (U) (part)	1,250	...	...
Roubidoux township	146	4,342	-96.6
Tavern township	2,481	2,578	-3.8
Crocker city	814	821	-0.9
Union township	3,387	3,231	4.8
Dixon city	1,387	1,473	-5.8
Putnam County	5,916	6,999	-15.5
Elm township	762	1,056	-27.8
Grant township	309	368	-16.0
Livonia town	119	154	-22.7
Jackson township	198	326	-39.3
Liberty township	327	437	-25.2
Lincoln township	323	444	-27.3
Medicine township	359	458	-21.6
Lucerne town	126	157	-19.7
Richland township	247	292	-15.4
Sherman township	158	264	-40.2
Union township	2,163	2,104	2.8
Unionville city (part)	1,799	1,683	6.9
Wilson township	663	632	4.9
Unionville city (part)	276	213	29.6
York township	407	618	-34.1
Powersville town	125	189	-33.9
Ralls County	7,764	8,078	-3.9
Center township	1,032	974	6.0
Center city	588	484	21.5
Clay township	1,437	1,419	1.3
Hannibal city (part)[81]	203	85	138.8
Rensselaer town	58	63	-7.9
Jasper township	704	905	-22.2
Saline township	543	633	-14.2
Salt River township	1,311	1,371	-4.4
Perry city[81]	839	802	4.6
Saverton township	1,153	1,285	-10.3
Spencer township	1,584	1,491	6.2
New London city	967	875	10.5
Randolph County	22,434	22,014	1.9
Cairo township	720	739	-2.6
Cairo town[82]	248	210	18.1
Chariton township	294	398	-26.1

See footnotes at end of table.

Table 10. Population of County Subdivisions: 1970 and 1960–Continued

[Total population of a place in two or more county subdivisions appears in table 6. County subdivision figures for 1960 do not necessarily add to county totals. For meaning of symbols, see text]

County Subdivisions	1970	1960	Percent change
Randolph County--Con.			
Clifton township	352	456	-22.8
Clifton Hill town	174	207	-15.9
Jackson township	321	331	-3.0
Jacksonville town	142	153	-7.2
Moniteau township	905	992	-8.8
Higbee city	641	646	-0.8
North Sugar Creek township[82]	6,895	...	...
Moberly city (part)[82]	6,311	(NA)	(NA)
Prairie township	2,181	1,329	64.1
Clark city	271	260	4.2
Moberly city (part)[82]	-	...	...
Renick town	188	190	-1.1
Salt River township	247	320	-22.8
Salt Spring township	2,408	2,406	0.1
Huntsville city	1,442	1,526	-5.5
Silver Creek township	334	408	-18.1
Roanoke town (part)	15	6	150.0
South Sugar Creek township[82]	7,211	...	...
Moberly city (part)[82]	6,677	(NA)	(NA)
Union township	566	447	26.6
Moberly city (part)[82]	-	...	...
Ray County	17,599	16,075	9.5
Camden township	774	866	-10.6
Camden city	286	310	-7.7
Fleming city[83]	152	...	...
Crooked River township	1,276	1,418	-10.0
Hardin city	683	727	-6.1
Fishing River township	2,393	1,468	63.0
Excelsior Springs city (part)	117	55	112.7
Vibbard town	89	135	-34.1
Woods Heights village	362	107	238.3
Grape Grove township	1,021	1,127	-9.4
Knoxville township	598	631	-5.2
Orrick township	1,428	1,435	-0.5
Orrick city	883	800	10.4
Polk township	2,158	1,735	24.4
Elmira town	124	123	0.8
Lawson city (part)[83]	1,015	773	31.3
Richmond township	7,951	7,395	7.5
Henrietta city[83]	466	497	-6.2
Rayville town	202	200	1.0
Richmond city[83]	4,948	4,604	7.5
Reynolds County	6,106	5,161	18.3
Black River township	566	431	31.3
Carroll township	1,277	1,198	6.6
Bunker city (part)[84]	238	248	-4.0
Centerville village	209	210	-0.5
Jackson township	441	464	-5.0
Leasterville township	762	668	14.1
Logan township	2,651	2,080	27.5
Ellington city	1,094	812	34.7
Webb township	409	320	27.8
Ripley County	9,803	9,096	7.8
Current River township	121	142	-14.8
Doniphan township	3,719	3,028	22.8
Doniphan city[85]	1,850	1,421	30.2
Flatwoods township	266	184	44.6
Gatewood township	290	363	-20.1
Harris township	516	463	11.4
Johnson township	206	213	-3.3
Jordan township	594	625	-5.0
Kelley township	72	98	-26.5
Pine township	256	308	-16.9
Poynor township	227	248	-8.5
Sherley township	552	505	9.3
Thomas township	951	1,039	-8.5
Naylor city	586	499	17.4
Union township	312	437	-28.6
Varner township	655	591	10.8
Washington township	573	483	18.6
West Doniphan township	493	369	33.6
St. Charles County	92,954	52,970	75.5
Callaway township	2,369	1,691	40.1
Cuivre township	9,083	6,090	49.1
Wentzville city[86]	3,223	2,742	17.5
St. Charles County--Con.			
Dardenne township	21,268	9,467	124.7
O'Fallon city[86]	7,018	3,770	86.2
St. Peters city (part)[86]	484	363	33.3
Femme Osage township	1,745	1,735	0.6
Augusta town[86]	259	206	25.7
Portage Des Sioux township	3,869	2,974	30.1
Portage Des Sioux town	509	371	37.2
St. Charles township	54,620	31,013	76.1
St. Charles city[86]	31,834	21,189	50.2
St. Peters city (part)[86]	2	41	-95.1
St. Clair County	7,667	8,421	-9.0
Appleton township	1,400	1,443	-3.0
Appleton City city	1,058	1,075	-1.6
Butler township	1,043	1,048	-0.5
Lowry City city	520	437	19.0
Center township	186	194	-4.1
Chalk Level township	161	193	-16.6
Collins township	514	534	-3.7
Collins town[87]	150	177	-15.3
Dallas township	258	274	-5.8
Gerster town	42	48	-12.5
Doyal township	415	445	-6.7
Vista village	44	50	-12.0
Jackson township	141	225	-37.3
Monegaw township	365	398	-8.3
Osage township	194	254	-23.6
Osceola township	1,403	1,632	-14.0
Osceola city	874	1,066	-18.0
Polk township	149	165	-9.7
Roscoe township	539	584	-7.7
Roscoe town[87]	137	125	9.6
Speedwell township	413	459	-10.0
Taber township	260	271	-4.1
Washington township	226	302	-25.2
St. Francois County	36,818	36,516	0.8
Big River township	581	537	8.2
Iron township	2,403	2,208	8.8
Bismarck city[88]	1,387	1,237	12.1
Liberty township	1,053	1,048	0.5
Marion township	658	582	13.1
Pendleton township	1,413	1,573	-10.2
Perry township	5,191	4,971	4.4
Bonne Terre city[88]	3,622	3,219	12.5
Leadwood city (part)[88]	-	...	...
Randolph township	7,105	7,883	-9.9
Desloge city (part)[88]	2,342	1,850	26.6
Elvins city (part)	1,280	1,467	-12.7
Fairview Acres village (part)	35	14	150.0
Highley Heights village	119	132	-9.8
Leadwood city (part)[88]	1,397	...	...
Rivermines town (part)	68	95	-28.4
St. Francois township	18,414	17,714	4.0
Desloge city (part)[88]	476	458	3.9
Elvins city (part)[88]	323	351	-8.0
Esther city	1,040	1,033	0.7
Fairview Acres village (part)	8	18	-55.6
Farmington city[88]	6,590	5,618	17.3
Flat River city[88]	4,550	4,515	0.8
Leadington town	299	365	-18.1
Rivermines town (part)	334	354	-5.6
St. Louis County[89]	951,353	703,532	35.2
Airport township	108,477	81,648	32.9
Bel-Ridge village (part)	331	166	99.4
Berkeley city[89]	19,743	14,123	39.8
Breckenridge Hills village (part)	739	677	9.2
Bridgeton city[89]	19,992	7,820	155.7
Bridgeton Terrace village	332	625	-46.9
Champ village	19	50	-62.0
Cool Valley village (part)	-	(NA)	(NA)
Edmundson village	1,608	1,428	12.6
Hazelwood village (part)	12,827	857	396.7
Kinloch city (part)	5,433	(NA)	...
Maryland Heights (U) (part)	5,600	...	...
Mary Ridge village	602	631	-4.6
St. Ann city (part)[89]	14,742	10,240	44.0
St. John village (part)[89]	1,756	546	221.6
Schuermann Heights village	290	288	0.7
Woodson Terrace city	5,936	6,048	-1.9

See footnotes at end of table.

Table 10. **Population of County Subdivisions: 1970 and 1960**–Continued

[Total population of a place in two or more county subdivisions appears in table 6. County subdivision figures for 1960 do not necessarily add to county totals. For meaning of symbols, see text]

County Subdivisions	1970	1960	Percent change
St. Louis County--Con.			
Bonhomme township	113,080	54,175	108.7
Ballwin city	10,656	5,710	86.6
Clarkson Valley village (part)	58	91	-36.3
Country Life Acres village	60	66	-9.1
Creve Coeur city (part)[89]	1,284	(NA)	(NA)
Des Peres city (part)	674	379	77.8
Ellisville city (part)[89]	2,990	1,423	110.1
Fenton town	2,275	1,059	114.8
Kirkwood city (part)	21,313	20,850	2.2
Manchester village	5,031	2,021	148.9
Maryland Heights (U) (part)	1,877	...	...
Peerless Park town	20	99	-79.8
Sappington (U) (part)	632	-	...
Sunset Hills city (part)	3,243	3,113	4.2
Town and Country village	1,229	600	104.8
Twin Oaks city	41	206	-80.1
Valley Park city	3,662	3,452	6.1
Winchester city	2,329	1,299	79.3
Clayton township	57,602	51,092	12.7
Clayton city (part)	10,459	10,793	-3.1
Creve Coeur city (part)[89]	1,523	(NA)	(NA)
Crystal Lake Park city	356	307	16.0
Des Peres city (part)	4,659	3,983	17.0
Frontenac city	3,920	3,089	26.9
Glendale city (part)	3,207	3,044	5.4
Huntleigh city	714	375	90.4
Kirkwood city (part)	10,577	8,529	24.0
Ladue city	10,491	9,466	10.8
Rock Hill city (part)	7,266	6,514	11.5
Town and Country village (part)	1,416	840	68.6
Warson Woods city	2,544	1,746	45.7
Westwood city	311	291	6.9
Concord township	58,576	36,273	61.5
Afton (U) (part)	9,254	...	...
Concord (U)	21,217	...	...
Lakeshire city	1,186	487	143.5
Lemay (U) (part)	3,356	...	...
St. George village	1,806	1,323	36.5
Sappington (U) (part)	8,397	...	...
Sunset Hills city (part)	92	40	130.0
Wilbur Park village	289	684	-57.7
Creve Coeur township	60,300	48,671	23.9
Creve Coeur city (part)[89]	6,160	(NA)	(NA)
Olivette city	9,341	8,257	13.1
Overland city (part)	588	484	21.5
Pagedale city (part)	-	...	...
University City city (part)	29,229	31,709	-7.8
Ferguson township	40,778	...	...
Calverton Park village	2,025	1,714	18.1
Cool Valley village (part)	1,291	(NA)	(NA)
Dellwood city (part)[89]	7,137	4,720	51.2
Ferguson city (part)[89]	25,961	20,480	26.8
Jennings city (part)	-	-	...
Kinloch city (part)	196	(NA)	(NA)
Normandy town (part)	1,845	1,822	-1.3
Florissant township[89]	78,551	67,465	16.4
Florissant city (part)[89]	63,296	(NA)	(NA)
Hazelwood village (part)	1,255	5,188	-75.8
Gravois township	62,535	52,206	19.8
Afton (U) (part)	14,813	...	...
Crestwood city	15,398	11,106	38.6
Glendale city (part)	3,684	4,004	-8.0
Grantwood town	994	676	47.0
Mackenzie village	1,392	283	391.9
Marlborough village	1,459	650	124.5
Oakland city	1,609	1,552	3.7
Sappington (U) (part)	1,574	...	...
Shrewsbury city (part)	2,033	(NA)	(NA)
Sunset Hills city (part)	393	372	5.6
Webster Groves city (part)	14,882	16,124	-7.7
Hadley township	23,025	24,720	-6.9
Clayton city (part)	5,763	4,452	29.4
University City city (part)	17,080	19,540	-12.6
Jefferson township	31,970	35,362	-9.6
Brentwood city	11,248	12,250	-8.2
Richmond Heights city (part)	4,737	5,507	-14.0
Rock Hill city (part)	9	9	-
Shrewsbury city (part)[89]	3,863	(NA)	(NA)
Webster Groves city (part)	12,113	12,866	-5.9
Lemay township	60,559	40,095	51.0
Bella Villa city	1,419	779	82.2
Lemay (U) (part)	36,759	...	...
Lincoln township	21,850	22,667	-3.6
Maplewood city	12,785	12,552	1.9
Richmond Heights city (part)	9,065	10,115	-10.4
Meramec township	11,106	9,528	16.6
Clarkson Valley village (part)	99	46	115.2
Ellisville city (part)[89]	1,691	1,309	29.2
Eureka town	2,384	1,134	110.2
Pacific city (part)	-	-	...
Times Beach city	1,265	986	28.3
Midland township	55,790	50,417	10.7
Bel-Ridge village (part)	132	-	...
Breckenridge Hills village (part)	6,272	5,622	11.6
Charlack village	1,872	1,493	25.4
Maryland Heights (U) (part)	1,328	...	...
Overland city (part)[89]	24,361	22,279	9.3
St. Ann city (part)	3,473	1,915	81.4
St. John village (part)[89]	7,204	6,796	6.0
Sycamore Hills village	821	942	-12.8
Vinita Park city	3,684	2,204	67.2
Vinita Terrace village (part)	312	343	-9.0
Normandy township	35,800	37,452	-4.4
Arbor Terrace city	1,440	1,225	17.6
Bellerive town	437	314	39.2
Bel-Nor village	2,085	2,388	-12.7
Bel-Ridge village (part)	5,098	4,229	20.5
Berdell Hills village	449	533	-15.8
Beverly Hills city (part)	657	734	-10.5
Cool Valley village (part)	-	-	...
Glen Echo Park town	145	333	-56.5
Goodfellow Terrace village	744	824	-9.7
Greendale city	972	1,107	-12.2
Hanley Hills village	2,104	3,308	-36.4
Hillsdale village (part)	83	302	-72.5
Margona Village village	321	320	0.3
Normandy town (part)[89]	4,459	2,630	69.5
Northwoods city[89]	4,611	4,701	-1.9
Norwood Court village	122	186	-34.4
Pagedale city (part)	81	...	...
Pasadena Hills village	1,019	1,315	-22.5
Pasadena Park village	760	680	11.8
Pine Lawn city (part)	4,408	4,532	-2.7
St. John village (part)	-	-	...
Velda town	2,134	524	307.3
Velda Village Hills village (part)	37	-	...
Vinita Terrace village (part)	51	39	30.8
St. Ferdinand township	72,022	72,325	-0.4
Bellefontaine Neighbors city[89]	13,987	13,650	2.5
Country Club Hills village	1,644	1,763	-6.7
Dellwood city (part)	-	...	...
Ferguson city (part)[89]	2,954	1,669	77.0
Flordell Hills city	989	1,119	-11.6
Jennings city (part)	19,379	19,965	-2.9
Moline Acres village	3,722	3,132	18.8
Riverview village	3,741	3,706	0.9
Spanish Lake township[89]	40,905	...	...
Florissant city (part)[89]	2,612	(NA)	(NA)
Spanish Lake (U)	15,647	...	...
Washington township	18,427	19,436	-5.2
Beverly Hills city (part)	189	115	64.3
Hillsdale village (part)	2,516	2,486	1.2
Normandy town (part)	2	...	...
Pagedale city (part)	5,490	5,106	7.5
Pine Lawn city (part)	1,365	1,411	-3.3
Uplands Park village	695	549	26.6
Velda Village Hills village (part)	1,120	1,365	-17.9
Wellston city	7,050	7,979	-11.6
Ste. Genevieve County	12,867	12,116	6.2
Beauvais township	1,649	1,638	0.7
St. Marys city	645	620	4.0
Jackson township	1,705	1,381	23.5
Bloomsdale city[90]	411	...	...
Ste. Genevieve township	7,851	7,419	5.8
Ste. Genevieve city	4,468	4,443	0.6
St. Jude Acres town	246	144	70.8
Saline township	731	680	7.5
Union township	931	998	-6.7

See footnotes at end of table.

Table 10. Population of County Subdivisions: 1970 and 1960—Continued

[Total population of a place in two or more county subdivisions appears in table 6. County subdivision figures for 1960 do not necessarily add to county totals. For meaning of symbols, see text]

County Subdivisions	1970	1960	Percent change
Saline County	24,633	25,148	-2.0
Arrow Rock township	787	998	-21.1
Arrow Rock town	81	126	-35.7
Nelson city	230	245	-6.1
Blackwater township	389	477	-18.4
Cambridge township	3,402	3,752	-9.3
Gilliam town	248	249	-0.4
Slater city	2,576	2,767	-6.9
Clay township	578	681	-15.1
Elmwood township	1,044	1,220	-14.4
Blackburn town[91]	294	310	-5.2
Mount Leonard town	139	147	-5.4
Grand Pass township	909	1,146	-20.7
Grand Pass town	72	120	-40.0
Malta Bend town	342	338	1.2
Liberty township	523	601	-13.0
Marshall township	13,424	12,592	6.6
Marshall city[91]	11,847	9,572	23.8
Miami township	856	1,001	-14.5
Miami city[91]	205	156	31.4
Salt Fork township	359	351	2.3
Salt Pond township	2,362	2,329	1.4
Emma village (part)	149	140	6.4
Sweet Springs city[91]	1,716	1,452	18.2
Schuyler County	4,665	5,052	-7.7
Chariton township	130	211	-38.4
Fabius township	825	961	-14.2
Downing city	406	463	-12.3
Glenwood township	382	449	-14.9
Glenwood town	184	242	-24.0
Independence township	316	404	-21.8
Liberty township	1,222	1,139	7.3
Lancaster city	821	740	10.9
Prairie township	1,180	1,285	-8.2
Queen City city	588	599	-1.8
Salt River township	610	603	1.2
Greentop town	351	311	12.9
Scotland County	5,499	6,484	-15.2
Harrison township	515	707	-27.2
South Gorin town	220	279	-21.1
Jefferson township	2,668	2,774	-3.8
Memphis city[92]	2,081	2,106	-1.2
Johnson township	179	307	-41.7
Miller township	260	302	-13.9
Mount Pleasant township	185	234	-20.9
Sand Hill township	327	437	-25.2
Rutledge town	139	158	-12.0
Thomson township	532	630	-15.6
Arbela town	70	70	-
Granger town	105	146	-28.1
Tobin township	145	194	-25.3
Union township	471	580	-18.8
Vest township	217	319	-32.0
Scott County	33,250	32,748	1.5
Commerce township	647	734	-11.9
Commerce town	234	247	-5.3
Kelso township	8,708	8,129	7.1
Chaffee city[93]	2,793	2,862	-2.4
Illmo city	1,232	1,174	4.9
Kelso town[93]	401	258	55.4
Scott City city	2,464	1,963	25.5
Moreland township	1,867	1,812	3.0
Benton town	640	554	15.5
Lambert town	39	43	-9.3
New Hamburg town	185	197	-6.1
Morley township	2,051	1,910	7.4
Haywood City village[93]	420	....	...
Morley town	528	472	11.9
Vanduser village	306	272	12.5
Richland township	16,419	15,961	2.9
Crowder town	89	115	-22.6
Miner town	640	548	16.8
Sikeston city (part)[93]	14,390	13,679	5.2
Sandywoods township	824	950	-13.3
Bledgett town	220	203	8.4
Sylvania township	2,243	2,546	-11.9
Oran city	1,226	1,090	12.5
Perkins town	130	153	-15.0
Tywappity township	491	706	-30.5
Diehlstadt town	155	141	9.9
Shannon County	7,196	7,087	1.5
Bartlett township	394	307	28.3
Birch Tree township	1,038	934	11.1
Birch Tree city[94]	573	420	36.4
Bowlan township	75	103	-27.2
Buckeye township	189	303	-37.6
Delaware township	121	112	8.0
Eminence township[94]	1,572	1,293	21.6
Eminence city	520	516	0.8
Jackson township	145	195	-25.6
Montier township	483	480	0.6
Moore township[94]	137	152	-9.9
Newton township[94]	232	218	6.4
Spring Creek township	270	333	18.9
Spring Valley township[94]	792	427	85.5
Summersville city (part)	52	29	79.3
Winona township[94]	1,748	1,386	26.1
Winona city[94]	973	562	73.1
Shelby County	7,906	9,063	-12.8
Bethel township	497	605	-17.9
Bethel town	143	152	-5.9
Black Creek township	1,073	1,305	-17.8
Shelbyville city	601	657	-8.5
Clay township	1,371	1,579	-13.2
Clarence city	1,050	1,103	-4.8
Jackson township	762	891	-14.5
Hunnewell city	304	284	7.0
Jefferson township	452	520	-13.1
Lentner township	245	296	17.2
North River township	190	208	-8.7
Salt River township	2,687	2,746	-2.1
Shelbina city	2,060	2,067	-0.3
Taylor township	401	573	-30.0
Leonard town	107	142	-24.6
Tiger Fork township	228	340	-32.9
Stoddard County	25,771	29,490	-12.6
Castor township	3,578	3,803	-5.9
Bloomfield city	1,584	1,330	19.1
Duck Creek township	2,918	3,137	-7.0
Dudley town	248	287	-13.6
Puxico town	759	743	2.2
Elk township	1,389	3,039	-54.3
Liberty township[95]	10,886	10,909	-0.2
Bernie city[95]	1,641	1,578	4.0
Dexter city[95]	6,024	5,519	9.2
New Lisbon township	885	1,068	-17.1
Pike township	3,780	4,152	-9.0
Advance city[95]	903	692	30.5
Bell City city[95]	424	409	3.7
Richland township	2,335	3,382	-31.0
Baker village	72	114	-36.8
Essex city	493	511	-3.5
Stone County	9,921	8,176	21.3
Alpine township	125	41	204.9
Cass township	233	246	-5.3
East James township	350	48	629.2
Flat Creek township	529	375	41.1
Grant township	687	675	1.8
Crane city (part)[96]	217	198	9.6
Hurley township	680	795	-14.5
Hurley town	148	117	26.5
James township	1,006	195	415.9
Lincoln township	578	679	-14.9
McKinley township	232	163	42.3
Pierce township	1,046	1,008	3.8
Crane city (part)	786	756	4.0
Pine township	798	708	12.7
Blue Eye town	91	74	23.0
Ponce de Leon township	362	369	-1.9
Ruth township	1,412	1,337	5.6
Reeds Spring city	286	327	-12.5
Union township	294	294	-
Washington township	1,057	926	14.1
Galena city[96]	391	389	0.5
Williams township	532	317	67.8
Sullivan County	7,572	8,783	-13.8
Bowman township	543	728	-25.4
Humphreys town	140	163	-14.1
Osgood town	108	135	-20.0

See footnotes at end of table.

Table 10. Population of County Subdivisions: 1970 and 1960–Continued

[Total population of a place in two or more county subdivisions appears in table 6. County subdivision figures for 1960 do not necessarily add to county totals. For meaning of symbols, see text]

County Subdivisions	1970	1960	Percent change
Sullivan County--Con.			
Buchanan township	311	434	-28.3
Clay township	647	770	-16.0
Harris town	174	171	1.8
Newtown town	211	265	-20.4
Duncan township	498	597	-16.6
Browning city (part)	92	101	-8.9
Roger town	75	77	-2.6
Jackson township	650	856	-24.1
Liberty township	248	380	-34.7
Morris township	315	415	-24.1
Penn township	1,237	1,327	-6.8
Greencastle city	235	250	-6.0
Green City city[97]	629	628	0.2
Pleasant Hill township	291	346	-15.9
Polk township	2,345	2,329	0.7
Milan city[97]	1,794	1,670	7.4
Taylor township	198	258	-23.3
Union township	289	343	-15.7
Taney County[98]	13,023	10,238	27.2
Beaver township	690	808	-14.6
Bradleyville town	92	91	1.1
Big Creek township	388	443	-12.4
Protem town[98]	22	(NA)	(NA)
Branson township	3,678	2,868	28.2
Branson city[98]	2,175	1,887	15.3
Cedar Creek township	230	212	8.5
Jasper township	816	787	3.7
Rockaway Beach town	195	176	10.8
Oliver township	3,990	2,351	69.7
Hollister city	906	600	51.0
Scott township	81	209	-61.2
Swan township	3,150	2,408	30.8
Forsyth city[98]	803	489	64.2
Taneyville town	157	134	17.2
Texas County	18,320	17,758	3.2
Boone township	193	230	-16.1
Burdine township	2,756	2,503	10.1
Cabool city[99]	1,848	1,284	43.9
Carroll township	871	831	4.8
Summersville city (part)	383	327	17.1
Cass township	1,088	1,072	1.5
Clinton township	1,003	1,060	-5.4
Current township	374	457	-18.2
Date township	451	407	10.8
Jackson township	980	1,021	-4.0
Raymondville town	284	202	40.6
Lynch township	836	741	12.8
Morris township	740	808	-8.4
Ozark township	413	421	-1.9
Pierce township	371	420	-11.7
Piney township	3,926	3,473	13.0
Houston city[99]	2,178	1,660	31.2
Roubidoux township	894	874	2.3
Sargent township	254	220	15.5
Sherrill township	2,536	2,492	1.8
Licking city	1,002	954	5.0
Upton township	634	728	-12.9
Vernon County	19,065	20,540	-7.2
Bacon township	816	821	-0.6
Harwood town	91	89	2.2
Schell City city	367	343	7.0
Badger township	320	370	-13.5
Blue Mound township	273	274	-0.4
Center township	8,653	8,749	-1.1
Nevada city (part)[100]	7,786	7,997	-2.6
Clear Creek township	443	515	-14.0
Coal township	279	255	9.4
Deerfield township	598	659	-9.3
Moundville town (part)	1	2	-50.0
Dover township	418	413	1.2
Drywood township	1,021	1,066	-4.2
Milo town	80	108	-25.9
Sheldon city[100]	498	434	14.7
Harrison township	301	404	-25.5
Henry township	295	416	-29.1
Stotesbury town	35	64	-45.3
Lake township	228	269	-15.2
Vernon County--Con.			
Metz township	397	486	-18.3
Metz town	120	137	-12.4
Montevallo township	300	319	-6.0
Montevallo town	54	50	8.0
Moundville township	686	757	-9.4
Bronaugh town[100]	203	173	17.3
Moundville town (part)	148	134	10.4
Osage township	360	398	-9.5
Richland township	276	333	-17.1
Richards town	105	133	-21.1
Virgil township	358	406	-11.8
Walker township	520	583	-10.8
Walker town	227	235	-3.4
Washington township	2,523	3,047	-17.2
Nevada city (part)[100]	1,950	419	365.4
Warren County	9,699	8,750	10.8
Bridgeport township	295	326	-9.5
Camp Branch township	549	528	4.0
Charrette township	2,114	1,972	7.2
Marthasville city[101]	415	339	22.4
Elkhorn township	4,218	3,619	16.6
Truesdale town	262	217	20.7
Warrenton city	2,057	1,869	10.1
Hickory Grove township	2,138	1,908	12.1
Wright City city	943	738	27.8
Pinckney township	385	397	-3.0
Washington County	15,086	14,346	5.2
Belgrade township	820	822	-0.2
Belleview township	677	581	16.5
Caledonia town[102]	113	119	-5.0
Breton township	6,456	5,887	9.7
Mineral Point town	369	332	11.1
Potosi city	2,761	2,805	-1.6
Concord township	1,455	1,287	13.1
Irondale city	319	335	-4.8
Harmony township	363	388	-6.4
Johnson township	348	336	3.6
Kingston township	548	566	-3.2
Liberty township	645	586	10.1
Richwoods township	812	899	-9.7
Union township	2,265	2,305	-1.7
Walton township	697	689	1.2
Wayne County	8,546	8,638	-1.1
Benton township	2,663	2,521	5.6
Piedmont city[103]	1,906	1,555	22.6
Black River township	264	263	0.4
Cedar Creek township	433	527	-17.8
Cowan township	611	661	-7.6
Jefferson township	251	309	-18.8
Logan township	976	861	13.4
Lost Creek township	590	537	9.9
Mill Spring township	537	727	-26.1
Mill Spring village	207	226	-8.4
St. Francois township	1,456	1,373	6.0
Greenville city	328	282	16.3
Williams township	765	859	-10.9
Williamsville city[103]	398	412	-3.4
Webster County	15,562	13,753	13.2
East Benton township	901	882	2.2
Fordland city (part)	389	326	19.3
East Dallas township	864	835	3.5
Diggins village[104]	140	101	38.6
Fordland city (part)	10	12	-16.7
Finley township	2,135	1,804	18.3
Seymour city[104]	1,208	1,046	15.5
Grant township	1,031	953	8.2
Hazelwood township	905	770	17.5
High Prairie township	622	636	-2.2
Jackson township	824	778	5.9
Niangua township	761	733	3.8
Niangua city	309	287	7.7
Ozark township	4,490	3,566	25.9
Marshfield city[104]	2,961	2,221	33.3
Union township	611	616	-0.8
Washington township	592	563	5.2
West Benton township	1,237	1,045	18.4
Rogersville town	574	447	28.4
West Dallas township	589	572	3.0

See footnotes at end of table.

Table 10. Population of County Subdivisions: 1970 and 1960–Continued

[Total population of a place in two or more county subdivisions appears in table 6. County subdivision figures for 1960 do not necessarily add to county totals. For meaning of symbols, see text]

County Subdivisions	1970	1960	Percent change
Worth County	3,359	3,936	-14.7
Allen township	387	498	-22.3
Denver town	104	116	-10.3
Fletchall township	1,367	1,393	-1.9
Grant City city	1,095	1,061	3.2
Greene township	212	275	-22.9
Middlefork township	330	409	-19.3
Worth town	113	135	-16.3
Smith township	358	478	-25.1
Allendale town	104	136	-23.5
Union township	705	883	-20.2
Sheridan town[105]	251	277	-9.4
Wright County	13,667	14,183	-3.6
Boone township	707	694	1.9
Brush Creek township	427	465	-8.2
Wright County--Con.			
Clark township	868	907	-4.3
Norwood town (part)	261	241	8.3
Elk Creek township	435	547	-20.5
Gasconade township	861	928	-7.2
Hartville city (part)[106]	68	49	38.8
Hart township	923	1,009	-8.5
Hartville city (part)	456	437	4.3
Montgomery township	612	716	-14.5
Mountain Grove township	4,291	4,418	-2.9
Mountain Grove city[106]	3,377	3,176	6.3
Norwood town (part)	33	22	50.0
Pleasant Valley township	1,987	1,827	8.8
Mansfield city[106]	1,056	949	11.3
Union township[106]	963	899	7.1
Van Buren township	502	574	-12.5
Wood township	1,091	1,199	-9.0

NOTE: The county subdivisions in this State are minor civil divisions (MCD's); see text.

[1]ADAIR.--Part of Benton township annexed by Kirksville city.

[2]ANDREW.--Parts of Benton township annexed by Bolekow and Rosendale towns. Part of Nodaway township annexed by Savannah city.

[3]ATCHISON.--Part of Clark township annexed by Fairfax city.

[4]AUDRAIN.--Part of Cuivre township transferred to Linn township. Parts of Cuivre township annexed by Farber town and Vandalia city. Part of Linn township annexed by Rush Hill town. South Fork township organized from part of Salt River township.

[5]BARRY.--Part of Exeter township annexed by Exeter town. Part of Flat Creek township annexed by Cassville city. Part of Monett township annexed by Cassville city. Part of Monett township annexed by Monett city.

[6]BARTON.--Part of Lamar township annexed by Lamar city, coextensive with Lamar City township.

[7]BATES.--Johnstown, Papinsville and Worland towns became inactive since 1960. Part of Mount Pleasant township annexed by Butler city.

[8]BENTON.--Part of Lindsey township annexed by Warsaw city. Part of White township annexed by Lincoln city.

[9]BOLLINGER.--Part of Lorance township annexed by Glenallen town.

[10]BOONE.--Part of Cedar township annexed by Ashland town. Parts of Columbia township transferred to Missouri and Rocky Fork townships. Parts of Columbia and Missouri townships annexed by Columbia city.

[11]BUCHANAN.--Part of Platte township annexed by Gower city. Parts of Washington and Wayne townships annexed by St. Joseph city.

[12]BUTLER.--Part of Ash Hill township annexed by Fisk town. Part of Poplar Bluff township annexed by Poplar Bluff city.

[13]CALLAWAY.--East Fulton and West Fulton townships organized from Fulton township. Parts of East Fulton and West Fulton townships annexed by Fulton city. Kingdom City town incorporated from part of McCredie township. Part of Summit township annexed by Jefferson City city.

[14]CAMDEN.--Stoutland village returned as a town in 1960. Part of Auglaize township annexed by Stoutland village. Lake Ozark city incorporated from part of Jasper township. Part of Osage township annexed by Camdenton town. Part of Hurricane Deck town detached. Part of Osage township annexed by Linn Creek town.

[15]CAPE GIRADEAU.--Part of Byrd township annexed by Jackson city. Part of Cape Giradeau township annexed by Cape Giradeau city. Shawneetown town incorporated from part of Shawnee township.

[16]CARROLL.--Part of Van Horn township annexed by Bogard town.

[17]CASS.--Lake Winnebago village incorporated from part of Big Creek township. Part of Dolan township annexed by Freeman city. Parts of Peculiar and Grand River townships annexed by Harrisonville city. Part of Mount Pleasant township annexed by Belton city. Part of Polk township annexed by Strasburg town. Parts of Union and West Dolan townships annexed by Cleveland town.

[18]CEDAR.--Part of Box township annexed by Eldorado Springs city. Part of Linn township annexed by Stockton city.

[19]CHARITON.--Part of Chariton township annexed by Glasgow city. Part of Salisbury township annexed by Salisbury city.

[20]CHRISTIAN.--Part of Finley township annexed by Ozark city. Part of Lincoln township annexed by Clever city. Highlandville town became inactive since 1960. Part of Polk township annexed by Billings city. Part of Porter township annexed by Nixa city. Part of Sparta township annexed by Sparta town.

[21]CLARK.--Part of Des Moines township annexed by Wayland town. Part of Sweet Home township annexed by Revere town.

[22]CLAY.--County partially redistricted since 1960. Parts of Chouteau township annexed by Independence and Sugar Creek cities and Randolph and Birmingham towns. Parts of Fishing River and Washington townships annexed by Excelsior Springs city. Part of Platte township annexed by Smithville town. Parts of Chouteau, Liberty, and Platte townships annexed by Kansas City city. Parts of Chouteau and Liberty townships annexed by Claycomo village. Name of East Kansas City town changed to Randolph since 1960. Lawson city reported in error in Clay County in 1960. Part of Gallatin township annexed by Oakwood village. Population in 1960 of Oakwood Park village revised since publication of 1960 reports. North Kansas City city reported as a town in 1960. Parts of Liberty township annexed by Liberty and Pleasant Valley cities.

[23]CLINTON.--Part of Atchison township annexed by Gower city. Part of Concord township annexed by Plattsburg city. Part of Lathrop township annexed by Lathrop city. Part of Platte township annexed by Osborn city. Part of Shoal township annexed by Cameron city.

[24]COLE.--Part of Jefferson township annexed by Jefferson City city. Part of Marion township annexed by Centertown town. Wardsville town incorporated from part of Osage township.

[25]COOPER.--Part of Boonville township annexed by Boonville city. Part of Otterville township annexed by Otterville city.

[26]CRAWFORD.--Part of Benton township annexed by Cuba city. Part of Boone township annexed by Sullivan city.

[27]DADE.--Part of Center township annexed by Greenfield city. Part of Lockwood township annexed by Lockwood city.

[28]DALLAS.--Parts of North Benton and South Benton townships annexed by Buffalo city.

[29]DAVIESS.--Part of Union township annexed by Gallatin city.

[30]DE KALB.--Osborn town changed to city since 1960. Part of Grand River township annexed by Cameron city. Part of Polk township annexed by Union Star town. Oak village reported in error as incorporated in 1960.

[31]DENT.--Bunker city incorporated from part of Sinking township. Part of Spring Creek township annexed by Salem city.

[32]DOUGLAS.--Part of Benton township annexed by Ava city.

[33]DUNKLIN.--Parts of Buffalo township annexed by Cardwell and Arbyrd cities. Part of Holcomb township annexed by Holcomb city. Part of Independence township annexed by Kennett city. Part of Salem township annexed by Senath city.

[34]FRANKLIN.--Parts of Boeuf township annexed by Berger city and by New Haven city, coextensive with New Haven township. Part of Boles township annexed by Pacific city. Gerald town changed to city since 1960. Part of Boone township annexed by Gerald city. Part of Central township annexed by St. Clair town. Oak Grove village not returned separately in 1960. Part of St. Johns township annexed by Washington city, coextensive with Washington township, and part of Washington city detached and area reverted to St. Johns township. Part of Union township annexed by Union city.

[35]GASCONADE.--Parts of Canaan township annexed by Rosebud and Owensville cities. Part of Roark township annexed by Hermann city.

[36]GREENE.--Parts of Campbell, Center, Clay, North Campbell, and Wilson townships annexed by Springfield city. Fair Grove and Strafford villages incorporated from parts of Jackson township. Parts of Murray and Robberson townships annexed by Willard city. Part of Republic township annexed by Republic city.

[37]GRUNDY.--Spickard city returned as Spickardsville in 1960.

[38]HARRISON.--Part of Bethany township annexed by Bethany city. Martinsville town disincorporated. Melbourne town disincorporated prior to 1960; information received too late to exclude it from tabulations. Gilman City city returned as Gilman city in 1960.

[39]HENRY.--Parts of Clinton and Fields Creek townships annexed by Clinton city. Part of Fairview township annexed by Deepwater city. Part of White Oak township annexed by Urich city. Part of Windsor township annexed by Windsor city, and part of Windsor city detached.

[40]HICKORY.--Part of Cross Timbers township annexed by Cross Timbers town. Part of Wheatland township annexed by Wheatland town.

[41]HOLT.--Part of Benton township annexed by Mound City city.

[42]HOWARD.--Part of Chariton township annexed by Glasgow city. Franklin city returned as Franklin town in 1960. Part of Richmond township annexed by Fayette city.

[43]HOWELL.--Part of Goldsberry township annexed by Mountain View town. 1960 population of Kaolin township revised since publication of 1960 reports. Part of Myatt township transferred to Howell township and part of Howell township annexed by West Plains city. Part of Willow Springs township annexed by Willow Springs city.

[44]IRON.--Parts of Arcadia township annexed by Arcadia town and Ironton city.

[45]JACKSON.--County partially redistricted since 1960. Parts of Blue and Fort Osage townships annexed by Independence city. Blue Summit city incorporated from part of Blue township. Parts of Blue, Prairie, and Sni-A-Bar townships annexed by Lee's Summit city. Parts of Blue, Brooking, Prairie, and Washington townships annexed by Kansas City city. Part of Blue township annexed by Sugar Creek city. Part of Prairie township annexed by Greenwood city. Part of Sni-A-Bar township annexed by Blue Springs city. Lake Tapawingo city incorporated from part of Sni-A-Bar township. Tarsney Lakes town incorporated from part of Van Buren township. Lake Lotawana city was returned as an unincorporated place in 1960. Parts of Brooking and Washington townships annexed by Raytown city. Part of Washington township annexed by Grandview city.

[46]JASPER.--Parts of Galena, Joplin, and Mineral townships annexed by Joplin city. Part of Jackson township annexed by Carthage city. Brooklyn Heights village incorporated from part of Marion township. Part of Joplin township annexed by Duenweg city. Joplin township annexed by Webb City city. La Russell city returned as Larussell city in 1960. Part of Twin Groves township annexed by Carl Junction city. Fidelity town incorporated from parts of Jackson and Union townships.

[47]JEFFERSON.--Parts of Joachim township annexed by Festus, Crystal City, and Pevely cities. Part of Valle township annexed by De Soto city.

[48]JOHNSON.--Part of Post Oak township annexed by Leeton city. Part of Warrensburg township annexed by Warrensburg city.

[49]KNOX.--Bee Ridge township returned as Dee Ridge township in 1960.

[50]LACLEDE.--Sleeper village became inactive since 1960. Part of Lebanon township annexed by Lebanon city. Stoutland village returned in Camden County only in 1960. Part of Union township annexed by Conway city. Morgan town became inactive since 1960.

[51]LAFAYETTE.--Parts of Clay and Sni-A-Bar townships annexed by Bates City town and Odessa city. Parts of Clay township annexed by Napoleon town and Wellington city. Part of Davis township annexed by Higginsville city. Parts of Freedom township annexed by Aullville town and Concordia city. Green Acres village disincorporated and area annexed by Lexington city, and part of Lexington township annexed by Lexington city.

[52]LAWRENCE.--Part of Aurora township annexed by Aurora city. Part of Buck Prairie township annexed by Marionville city,and part of Marionville city detached. Part of Mount Vernon township annexed by Mount Vernon city. Part of Pierce township annexed by Monett city, and part of Monett city detached. Part of Spring River township annexed by Verona town.

[53]LEWIS.--Part of La Belle township annexed by La Belle city.

[54]LINCOLN.--Part of Bedford township annexed by Troy city. Part of Hawk Point township annexed by Hawk Point town. Part of Monroe township annexed by Winfield city. Part of Union township annexed by Silex town.

[55]LINN.--Part of Brookfield township annexed by Brookfield city. Part of Bucklin township annexed by Bucklin city.

[56]LIVINGSTON.--Part of Chillicothe township annexed by Chillicothe city. Wheeling village changed to city since 1960.

[57]McDONALD.--Part of Elk River township annexed by Noel town. Part of Erie township annexed by Goodman town. Part of Prairie township annexed by South West City town.

[58]MACON.--Part of Bevier township annexed by Bevier city. Gifford and College Mound towns reported in error in 1960 as incorporated. Part of Hudson township annexed by Macon city. Part of Lyda township annexed by Atlanta city. Parts of Walnut Creek and White townships annexed by Ethel town.

[59]MADISON.--Part of St. Michael township annexed by Fredericktown city.

[60]MARION.--Part of Liberty township annexed by Palmyra city. Part of Mason township annexed by Hannibal city. Part of Warren township annexed by Monroe City city.

[61]MERCER.--Ravanna town disincorporated.

[62]MILLER.--Lakeside town incorporated from part of Franklin township. Lake Ozark city incorporated from part of Glaze township. Parts of Jim Henry and Osage townships annexed by St. Elizabeth village. Spring Garden town became inactive since 1960.

[63]MISSISSIPPI.--Part of Long Prairie township annexed by Bertrand town. Part of Tywappity township annexed by Charleston city. Part of St. James township annexed by East Prairie city.

[64]MONITEAU.--Part of Walker township annexed by California city. Part of Willow Fork township annexed by Tipton city.

[65]MONROE.--Part of Jackson township annexed by Paris city. Part of Monroe township annexed by Monroe City city.

[66]MONTGOMERY.--Parts of Bear Creek township annexed by Jonesburg city and High Hill town. Liege town disincorporated and area annexed by Bellflower town. Danville town disincorporated. Part of Montgomery township annexed by Montgomery City city. Part of Prairie township annexed by Middletown town.

[67]MORGAN.--Part of Haw Creek township annexed by Stover city. Part of Moreau township annexed by Barnett town and Versailles city. Laurie village incorporated from part of Osage township, and part of Osage township annexed by Sunrise Beach town.

[68]NEW MADRID.--Part of Big Prairie township annexed by Sikeston city. Henderson Mound and Point Pleasant towns became inactive since 1960. Howardville village changed to city since 1960. Part of Portage township annexed by Portageville city. Parts of West Township annexed by Morehouse and Sikeston cities.

[69]NEWTON.--Part of Neosho township annexed by Neosho city, and part of Neosho city detached. Part of Newtonia township annexed by Newtonia town. Parts of Shoal Creek township annexed by Joplin city and Shoal Creek Drive village. Gateway Drive village disincorporated and area annexed by Joplin city.

[70]NODAWAY.--Part of Jackson township annexed by Ravenwood town, and part of Ravenwood town detached. Part of Polk township annexed by Maryville city.

[71]OSAGE.--Part of Crawford township annexed by Linn city. Part of Jackson township annexed by Meta city, and parts of Jackson and Washington townships annexed by Argyle town. Part of Jefferson township annexed by Belle town. Freeburg town changed to village since 1960.

[72]OZARK.--Bakersfield village incorporated from part of Bayou township. Theodosia village incorporated from part of Big Creek township. Toledo township transferred to Thornfield township.

[73]PEMISCOT.--Part of Cooter township annexed by Steele city. Part of Hayti township annexed by Hayti city. Part of Little Prairie township annexed by Caruthersville city.

[74]PERRY.--Claryville town disincorporated. Frohna town changed to city since 1960. Parts of Brazeau township annexed by Frohna city and Altenburg town.

[75]PETTIS.--Part of Green Ridge township annexed by Green Ridge town. Part of Sedalia township annexed by Sedalia city.

[76]PHELPS.--Part of Arlington township annexed by Doolittle town. Parts of Dillon, Miller, and Rolla townships annexed by Rolla city. Fort Wyman Heights town disincorporated, and area annexed by Rolla city. Part of St. James township annexed by St. James city.

[77]PIKE.--Part of Buffalo township annexed by Louisiana city. Tarrants village incorporated from part of Cuivre township and part of Cuivre township annexed by Bowling Green city. Eolia town incorporated from part of Prairieville township. Part of Spencer township annexed by Curryville town.

[78]PLATTE.--Part of Carroll township annexed by Platte City city. Parts of Carroll, May, and Pettis townships annexed by Kansas City city. Part of May township annexed by Weatherby Lake village. Part of Pettis township annexed by Parkville city. Part of Weston township annexed by Weston city.

[79]POLK.--Part of Marion township annexed by Bolivar city. Part of Mooney township annexed by Pleasant Hope town.

[80]PULASKI.--Parts of Cullen township annexed by St. Robert and Waynesville cities.

[81]RALLS.--Part of Clay township annexed by Hannibal city. Part of Salt River township annexed by Perry city.

[82]RANDOLPH.--Part of Cairo township annexed by Cairo town. North Sugar Creek and South Sugar Creek townships organized from Sugar Creek township. Urbandale town disincorporated, and area annexed by Moberly city. Parts of North Sugar Creek, Prairie, South Sugar Creek, and Union townships annexed by Moberly city.

[83]RAY.--Fleming city incorporated from part of Camden township. Part of Richmond township annexed by Henrietta and Richmond cities. Part of Polk township annexed by Lawson city.

[84]REYNOLDS.--Bunker city incorporated from part of Carroll township.

[85]RIPLEY.--Part of Doniphan township annexed by Doniphan city.

[86]ST. CHARLES.--Part of Cuivre township annexed by Wentzville city. St. Peters town changed to city since 1960. Parts of Dardenne township annexed by O'Fallon and St. Peters cities. Part of Femme Osage township annexed by Augusta town. Parts of St. Charles township annexed by St. Peters and St. Charles cities.

[87]ST. CLAIR.--Part of Collins township annexed by Collins town. Part of Roscoe township annexed by Roscoe town.

[88]ST. FRANCOIS.--Part of Iron township annexed by Bismarck city. Leadwood city incorporated from parts of Perry and Randolph townships. Part of Perry township annexed by Bonne Terre city. Parts of Randolph and St. Francois townships annexed by Desloge city. Parts of St. Francois township annexed by Flat River, Farmington, and Elvins cities.

[89]ST. LOUIS.--County partially redistricted since 1960. Parts of Airport township annexed by Berkeley and St. Ann cities. Bridgeton city returned as Bridgeton town in 1960. Part of Airport township annexed by Bridgeton city. Parts of Midland and Airport townships annexed by St. John village. Parts of Creve Coeur, Bonhomme, and Clayton townships annexed by Creve Coeur city. Parts of Bonhomme and Meramec townships annexed by Ellisville city. Part of Ferguson township annexed by Dellwood city. Spanish Lake township organized from part of Florissant township. Annexations were made by Ferguson and Florissant cities. Part of Jefferson township annexed by Shrewsbury city. Meadowbrook Downs village consolidated with Overland city. Elmdale and Marvin Terrace villages consolidated with St. John village. Parts of Normandy township annexed by Northwoods city and Normandy town. Part of St. Ferdinand township annexed by Bellefontaine Neighbors city.

[90]STE. GENEVIEVE.--Bloomsdale city incorporated from part of Jackson township.

[91]SALINE.--Part of Elmwood township annexed by Blackburn town. Part of Marshall township annexed by Marshall city. Part of Miami township annexed by Miami city. Part of Salt Pond township annexed by Sweet Springs city.

[92]SCOTLAND.--Part of Jefferson township annexed by Memphis city.

Table 10. Population of County Subdivisions: 1970 and 1960–Continued

[93]SCOTT.--Parts of Kelso township annexed by Chaffee city and Kelso town. Haywood City village incorporated from part of Morley township. Parts of Richland township annexed by Sikeston city and Minor town.

[94]SHANNON.--Part of Birch Tree township annexed by Birch Tree city. Parts of Eminence and Newton townships returned as Alley and Jasper townships in 1960. Part of Moore township returned as Blair Creek and Current townships in 1960. Part of Spring Valley township returned as Casto township in 1960. Part of Winona township returned as Pike Creek township in 1960. Part of Winona township annexed by Winona city.

[95]STODDARD.--Parts of Liberty township annexed by Bernie and Dexter cities. Powe city reported in error in 1960 as incorporated. Parts of Pike township annexed by Advance and Bell City cities.

[96]STONE.--Part of Grant township annexed by Crane city. Part of Washington township annexed by Galena city.

[97]SULLIVAN.--Part of Penn township annexed by Green City city. Part of Polk township annexed by Milan city.

[98]TANEY.--County partially redistricted since 1960. Protem town not returned separately in 1960. Part of Branson township annexed by Branson city. Part of Swan township annexed by Forsyth city.

[99]TEXAS.--Part of Burdine township annexed by Cabool city. Part of Piney township annexed by Houston city.

[100]VERNON.--Parts of Center and Washington townships annexed by Nevada city. Part of Drywood township annexed by Sheldon city. Part of Moundville township annexed by Bronaugh town.

[101]WARREN.--Part of Charrette township annexed by Marthasville city.

[102]WASHINGTON.--Part of Belleview township annexed by Caledonia town.

[103]WAYNE.--Part of Benton township annexed by Piedmont city. Part of Williams township annexed by Williamsville city.

[104]WEBSTER.--Part of East Dallas township annexed by Diggins village. Part of Finley township annexed by Seymour city. Part of Ozark township annexed by Marshfield city.

[105]WORTH.--Part of Union township annexed by Sheridan town.

[106]WRIGHT.--Part of Gasconade township annexed by Hartville city. Part of Mountain Grove township annexed by Mountain Grove city. Part of Mansfield city detached. Grovespring town reported in error in 1960 as incorporated.

Table 11. Population of Urbanized Areas: 1970 and 1960

[For meaning of symbols, see text]

Component Parts	1970	1960
COLUMBIA URBANIZED AREA		
The area	59,231	(1)
Columbia city	58,804	...
Outside central city	427	...
The area is defined as follows:		
Boone County (part)	59,231	...
Columbia township (part)	25,933	...
Columbia city (part)	25,828	...
Missouri township (part)	33,298	...
Columbia city (part)	32,976	...
KANSAS CITY (MO.-KANS.) URBANIZED AREA		
The area	1,101,787	921,121
Kansas City city (urban part)[2]	501,859	475,539
Outside central city	599,928	445,582
The area is defined as follows:		
In Missouri	751,579	649,026
Cass County (part)	9,783	...
Mount Pleasant township (part)	9,783	...
Belton city	9,783	...
Clay County (part)	101,796	69,162
Chouteau township (part)	29,273	...
Birmingham town	266	...
Claycomo village (part)	1,837	...
Independence city (part)	-	...
Kansas City city (part)	27,042	...
Pleasant Valley city (part)	22	...
Randolph town	106	219
Sugar Creek city (part)	-	...
Gallatin township (part)	57,755	58,803
Avondale city	748	663
Gladstone city	23,128	14,502
Kansas City city (part)	27,626	35,168
North Kansas City city	5,183	5,657
Oakview village	541	543
Oakwood village	163	159
Oakwood Manor village	170	178
Oakwood Park village	196	231
Liberty township (part)	14,198	10,359
Claycomo village (part)	4	...
Glenaire village	505	341
Liberty city (part)	12,176	8,909
Pleasant Valley city (part)	1,513	1,109
Platte township (part)	570	...
Kansas City city (part)	570	...
Jackson County (part)	626,091	576,734
Blue township (part)	184,097	82,524
Blue Summit city	1,283	...
Independence city (part)	111,644	62,328
Kansas City city (part)	64,596	...
Sugar Creek city (part)	4,755	2,663
Brooking township	64,257	25,864
Kansas City city (part)	30,625	...
Raytown city (part)	33,632	17,083
Fort Osage township (part)	18	...
Independence city (part)	18	...
Kaw township	276,992	440,371
Kansas City city (part)	276,992	440,371
KANSAS CITY (MO.-KANS.) URBANIZED AREA--Con.		
Jackson County (part)--Con.		
Prairie township (part)	15,265	...
Kansas City city (part)	54	...
Lee's Summit city (part)	14,969	...
Unity village	242	...
Washington township (part)	85,462	27,975
Grandview city	17,456	6,027
Kansas City city (part)	68,006	...
Raytown city (part)	-	...
Platte County (part)	13,909	3,130
May township (part)	2,325	...
Kansas City city (part)	994	...
Lake Waukomis city	1,105	...
Platte Woods village (part)	226	...
Pettis township (part)	11,584	3,130
Houston Lake village	338	289
Kansas City city (part)	5,354	...
Northmoor city	562	696
Parkville city	1,253	...
Platte Woods village (part)	258	...
Riverside city	2,123	...
In Kansas	350,208	272,095
Johnson County (part)	181,993	111,084
Countryside city	403	428
Fairway city	5,133	5,398
Leawood city (part)	10,247	7,466
Lenexa city	5,242	...
Merriam city	10,851	2,416
Mission city	8,376	4,626
Mission Hills city	4,177	3,621
Mission Woods city	242	243
Monticello township (part)	-	...
Overland Park city (part)	75,985	...
Prairie Village city	28,138	25,356
Roeland Park city	9,974	8,949
Shawnee city	20,482	...
Westwood city	2,329	2,040
Westwood Hills city	414	495
Wyandotte County (part)	168,215	161,011
Kansas City city	168,213	121,901
Quindaro township (part)	-	14,872
Shawnee township (part)	2	19,614
ST. JOSEPH (MO.-KANS.) URBANIZED AREA		
The area	77,223	81,187
St. Joseph city	72,691	79,673
Outside central city	4,532	1,514
The area is defined as follows:		
In Missouri	75,940	79,996
Buchanan County (part)	75,940	79,996
Center township (part)	1,024	1,095
St. Joseph city (part)	1,024	1,095
Washington township (part)	74,916	78,901
St. Joseph city (part)	71,667	78,578
Wayne township (part)	-	...
St. Joseph city (part)	-	...
In Kansas	1,283	1,191
Doniphan County (part)	1,283	1,191
Washington township	1,283	1,191
Elwood city	1,283	1,191

See footnotes at end of table.

Table 11. Population of Urbanized Areas: 1970 and 1960–Continued

[For meaning of symbols, see text]

Component Parts	1970	1960
ST. LOUIS (MO.-ILL.) URBANIZED AREA		
The area	1,882,944	1,667,693
St. Louis city	622,236	750,026
Outside central city	1,260,708	917,667
The area is defined as follows:		
In Missouri	1,568,468	1,391,398
St. Charles County (part)	34,717	...
St. Charles township (part)	34,717	...
St. Charles city	31,834	...
St. Louis County (part)	911,515	641,372
Airport township (part)	107,747	79,256
Bel-Ridge village (part)	331	166
Berkeley city	19,743	14,123
Breckenridge Hills village (part)	739	677
Bridgeton city	19,992	7,820
Bridgeton Terrace village	332	625
Cool Valley village (part)	-	1,492
Edmundson village	1,608	1,428
Hazelwood village (part)	12,827	857
Kinloch city (part)	5,433	6,501
Maryland Heights (U) (part)	5,600	...
Mary Ridge village	602	631
St. Ann city (part)	14,742	10,240
St. John village (part)	1,756	546
Schuermann Heights village	290	288
Woodson Terrace city	5,936	6,048
Bonhomme township (part)	95,813	31,318
Ballwin city	10,656	...
Country Life Acres village	60	66
Creve Coeur city (part)	1,284	...
Des Peres city (part)	674	379
Ellisville city (part)	2,990	...
Fenton town	2,275	...
Kirkwood city (part)	21,313	20,850
Manchester village	5,031	...
Maryland Heights (U) (part)	1,877	...
Sappington (U) (part)	632	...
Sunset Hills city (part)	3,243	3,113
Town and Country village (part)	1,229	600
Valley Park city	3,662	3,452
Winchester city	2,329	...
Clayton township (part)	57,468	50,662
Clayton city (part)	10,459	10,793
Creve Coeur city (part)	1,523	1,098
Crystal Lake Park city	356	307
Des Peres city (part)	4,659	3,983
Frontenac city	3,920	3,089
Glendale city (part)	3,207	3,044
Huntleigh city	714	375
Kirkwood city (part)	10,577	8,529
Ladue city	10,491	9,466
Rock Hill city (part)	7,266	6,514
Town and Country village (part)	1,416	840
Warson Woods city	2,544	1,746
Westwood city	311	...
Concord township (part)	56,489	32,516
Afton (U) (part)	9,254	...
Concord (U)	21,217	...
Lakeshire city	1,186	487
Lemay (U) (part)	3,356	...
St. George village	1,806	1,323
Sappington (U) (part)	8,397	...
Sunset Hills city (part)	92	40
Wilbur Park village	289	684
Creve Coeur township	60,300	46,946
Creve Coeur city (part)	6,160	4,024
Olivette city	9,341	8,257
Overland city (part)	588	484
Pagedale city (part)	-	...
University City city (part)	29,229	31,709
Ferguson township	40,778	...
Calverton Park village	2,025	...
Cool Valley village (part)	1,291	...
Dellwood city (part)	7,137	...
Ferguson city (part)	25,961	20,480
Jennings city (part)	-	...
Kinloch city (part)	196	...
Normandy town (part)	1,845	...

See footnotes at end of table.

Component Parts	1970	1960
ST. LOUIS (MO.-ILL.) URBANIZED AREA--Con.		
St. Louis County (part)--Con.		
Florissant township (part)	77,686	57,274
Florissant city (part)	63,296	38,166
Hazelwood village (part)	1,255	5,188
Gravois township	62,535	52,206
Afton (U) (part)	14,813	...
Crestwood city	15,398	10,747
Glendale city (part)	3,684	4,004
Grantwood town	994	676
Mackenzie village	1,392	283
Marlborough village	1,459	650
Oakland city	1,609	1,552
Sappington (U) (part)	1,574	...
Shrewsbury city (part)	2,033	...
Sunset Hills city (part)	393	372
Webster Groves city (part)	14,882	16,124
Hadley township	23,025	24,720
Clayton city (part)	5,763	4,452
University City city (part))	17,080	19,540
Jefferson township	31,970	35,362
Brentwood city	11,248	12,250
Richmond Heights city (part)	4,737	5,507
Rock Hill city (part)	9	9
Shrewsbury city (part)	3,863	4,730
Webster Groves city (part)	12,113	12,866
Lemay township (part)	54,103	30,850
Bella Villa city	1,419	779
Lemay (U) (part)	36,759	...
Lincoln township	21,850	22,667
Maplewood city	12,785	12,552
Richmond Heights city (part)	9,065	10,115
Meramec township (part)	1,691	...
Ellisville city (part)	1,691	...
Midland township	55,790	49,350
Bel-Ridge village (part)	132	...
Breckenridge Hills village (part)	6,272	5,622
Charlack village	1,872	1,493
Maryland Heights (U) (part)	1,328	...
Overland city (part)	24,361	22,279
St. Ann city (part)	3,473	1,915
St. John village (part)	7,204	6,796
Sycamore Hills village	821	942
Vinita Park city	3,684	2,204
Vinita Terrace village (part)	312	343
Normandy township	35,800	37,452
Arbor Terrace city	1,440	1,225
Bellerive town	437	314
Bel-Nor village	2,085	2,388
Bel-Ridge village (part)	5,098	4,229
Berdell Hills village	449	533
Beverly Hills city (part)	657	734
Cool Valley village (part)	-	...
Glen Echo Park town	145	333
Goodfellow Terrace village	744	824
Greendale city	972	1,107
Hanley Hills village	2,104	3,308
Hillsdale village (part)	83	302
Margona Village village	321	320
Normandy town (part)	4,459	2,630
Northwoods city	4,611	4,701
Norwood Court village	122	186
Pagedale city (part)	81	...
Pasadena Hills village	1,019	1,315
Pasadena Park village	760	680
Pine Lawn city (part)	4,408	4,532
St. John village (part)	-	...
Velda town	2,134	524
Velda Village Hills village (part)	37	...
Vinita Terrace village (part)	51	39
St. Ferdinand township	72,022	71,357
Bellefontaine Neighbors city	13,987	13,650
Country Club Hills village	1,644	1,763
Dellwood city (part)	-	4,720
Ferguson city (part)	2,954	1,669
Flordell Hills city	989	1,119
Jennings city (part)	19,379	19,965
Moline Acres village	3,722	3,132
Riverview village	3,741	3,706
Spanish Lake township (part)	38,021	...
Florissant city (part)	2,612	...
Spanish Lake (U)	15,647	...

Table 11. Population of Urbanized Areas: 1970 and 1960–Continued

[For meaning of symbols, see text]

Component Parts	1970	1960
ST. LOUIS (MO.-ILL.) URBANIZED AREA--Con.		
St. Louis County (part)--Con.		
Washington township	18,427	19,436
Beverly Hills city (part)	189	115
Hillsdale village (part)	2,516	2,486
Normandy town (part)	2	...
Pagedale city (part)	5,490	5,106
Pine Lawn city (part)	1,365	1,411
Uplands Park village	695	549
Velda Village Hills village (part)	1,120	1,365
Wellston city	7,050	7,979
St. Louis city	622,236	750,026
In Illinois	314,476	276,295
Madison County (part)	89,429	72,165
Chouteau township (part)	4,214	...
Pontoon Beach village (part)	-	...
Collinsville township (part)	21,233	14,626
Collinsville city (part)	17,476	14,001
Maryville village	809	...
Granite City township	40,440	25,573
Granite city	40,440	25,573
Nameoki township (part)	10,870	18,785
Madison city (part)	577	517
Pontoon Beach village (part)	2,448	...
Venice township (part)	12,672	13,181
Madison city (part)	6,465	6,344
Venice city	4,680	5,380
Monroe County (part)	4,218	...
Columbia precinct (part)	4,218	...
Columbia city	4,188	...
St. Clair County (part)	220,829	204,130
Belleville township	41,699	37,264
Belleville city	41,699	37,264
Canteen township (part)	18,855	18,614
Caseyville village (part)	632	120
Fairmont City village	2,769	2,688
National City village (part)	-	2
Washington Park village	9,524	6,601
St. Clair County (part)--Con.		
Caseyville township (part)	19,884	10,885
Caseyville village (part)	2,779	2,335
Collinsville city (part)	297	206
Fairview Heights city	8,625	...
Centreville township (part)	39,373	37,607
Alorton village	3,573	3,282
Cahokia village	20,649	15,829
Centreville city	11,378	12,769
Sauget village	220	...
East St. Louis township	69,996	81,712
East St. Louis city	69,996	81,712
O'Fallon township (part)	7,470	...
O'Fallon city	7,268	...
St. Clair township (part)	12,692	8,707
Swansea village	5,432	3,018
Stites township	1,826	2,103
Brooklyn village	1,702	1,922
National City village (part)	124	115
Stookey township (part)	4,852	3,321
Sugar Loaf township (part)	4,182	3,917
Dupo village	2,842	2,937
SPRINGFIELD URBANIZED AREA		
The area	121,340	97,224
Springfield city	120,096	95,865
Outside central city	1,244	1,359
The area is defined as follows:		
Greene County (part)	121,340	97,224
Campbell township (part)	60,082	49,512
Springfield city (part)	58,838	49,135
Center township (part)	9	...
Springfield city (part)	9	...
Clay township (part)	6,846	1,107
Springfield city (part)	6,846	721
North Campbell township (part)	49,471	46,240
Springfield city (part)	49,471	45,644
Wilson township (part)	4,932	365
Springfield city (part)	4,932	365

[1]There was no urbanized area delineated for Columbia for the 1960 Census. [2]In 1970, a portion of Kansas City is classified as rural; the population count for the rural portion is given in table 6.

Table 12. Population of Urbanized Areas, by Type of Residence: 1970

[For meaning of symbols, see text]

Urbanized Areas	Total	Central city or cities	Urban fringe: Total	Urban fringe: Places of 25,000 or more	Urban fringe: Places of 2,500 to 25,000	Urban fringe: Other territory	Percent distribution: Total	Percent distribution: Central city or cities	Percent distribution: Urban fringe: Total	Percent distribution: Urban fringe: Places of 25,000 or more	Percent distribution: Urban fringe: Places of 2,500 to 25,000	Percent distribution: Urban fringe: Other territory
All areas	2,576,558	1,375,686	1,200,872	417,260	541,943	241,669	100.0	53.4	46.6	16.2	21.0	9.4
Columbia	59,231	58,804	427	-	-	427	100.0	99.3	0.7	-	-	0.7
Kansas City, Mo.-Kans.	[1]751,579	[2]501,859	249,720	145,294	87,450	16,976	100.0	[2]66.8	33.2	19.3	11.6	2.3
St. Joseph, Mo.-Kans.	[1]75,940	72,691	3,249	-		3,249	100.0	95.7	4.3	-	-	4.3
St. Louis, Mo.-Ill.	[1]1,568,468	622,236	946,232	271,966	454,493	219,773	100.0	39.7	60.3	17.3	29.0	14.0
Springfield	121,340	120,096	1,244	-	-	1,244	100.0	99.0	1.0	-	-	1.0

[1]Part in State only; for entire area see table 11. [2]A portion of Kansas City is classified as rural (see table 11). The population of the rural portion of Kansas City is not included in the present table.

Table 13. Population of Standard Metropolitan Statistical Areas: 1970 and 1960

[Data relate to areas as defined for 1970. For meaning of symbols, see text]

Component Parts	1970	1960	Change Number	Change Percent
COLUMBIA SMSA:				
The area (Boone County)	80,911	55,202	25,709	46.6
Columbia city	58,804	36,650	22,154	60.4
Outside central city	22,107	18,552	3,555	19.2
KANSAS CITY, MO.--KANS. SMSA				
The area	1,253,916	1,092,545	161,371	14.8
Kansas City city (urban part)[1]	501,859	475,539	26,320	5.5
Outside central city[1]	752,057	617,006	135,051	21.9
The area is defined as follows:				
Cass County, Mo.	39,448	29,702	9,746	32.8
Clay County, Mo.	123,322	87,474	35,848	41.0
Jackson County, Mo.	654,558	622,732	31,826	5.1
Platte County, Mo.	32,081	23,350	8,731	37.4
Johnson County, Kans.	217,662	143,792	73,870	51.4
Wyandotte County, Kans.	186,845	185,495	1,350	0.7
ST. JOSEPH SMSA				
The area (Buchanan County)	86,915	90,581	-3,666	-4.0
St. Joseph city	72,691	79,673	-6,982	-8.8
Outside central city	14,224	10,908	3,316	30.4
ST. LOUIS, MO.-ILL. SMSA				
The area	2,363,017	2,104,669	258,348	12.3
St. Louis city	622,236	750,026	-127,790	-17.0
Outside central city	1,740,781	1,354,643	386,138	28.5
The area is defined as follows:				
Franklin County, Mo.	55,116	44,566	10,550	23.7
Jefferson County, Mo.	105,248	66,377	38,871	58.6
St. Charles County, Mo.	92,954	52,970	39,984	75.5
St. Louis County, Mo.	951,353	703,532	247,821	35.2
St. Louis city, Mo.	622,236	750,026	-127,790	-17.0
Madison County, Ill.	250,934	224,689	26,245	11.7
St. Clair County, Ill.	285,176	262,509	22,667	8.6
SPRINGFIELD SMSA				
The area (Greene County)	152,929	126,276	26,653	21.1
Springfield city	120,096	95,865	24,231	25.3
Outside central city	32,833	30,411	2,422	8.0

[1]In 1970, a portion of Kansas City is classified as rural. The rural population count for Kansas City (given separately in table 6) is included here in the category "Outside central city."

Table 14. Population of Standard Metropolitan Statistical Areas, by Type of Residence: 1970

[For meaning of symbols, see text]

Urban and Rural	Total Number	Total Percent	Urban Total	Urban Central city or cities	Urban Other urban	Rural Total	Rural Places of 1,000 to 2,500	Rural Places less than 1,000	Rural Other rural
POPULATION									
The State	4,676,501	100.0	3,277,662	1,375,686	1,901,976	1,398,839	175,225	189,568	1,034,046
Inside SMSA's	2,997,071	64.1	2,656,175	1,375,686	1,280,489	340,896	21,036	24,896	294,964
Columbia	80,911	1.7	62,849	58,804	4,045	18,062	-	2,923	15,139
Kansas City, Mo.-Kans.	[1]849,409	18.2	775,976	[2]501,859	274,117	73,433	10,599	13,443	[2]49,391
St. Joseph	86,915	1.9	75,940	72,691	3,249	10,975	-	940	10,035
St. Louis, Mo.-Ill.	[1]1,826,907	39.1	1,620,070	622,236	997,834	206,837	7,008	5,292	194,537
Springfield	152,929	3.3	121,340	120,096	1,244	31,589	3,429	2,298	25,862
Outside SMSA's	1,679,430	35.9	621,487	-	621,487	1,057,943	154,189	164,672	739,082
PERCENT DISTRIBUTION									
The State	...	100.0	70.1	29.4	40.7	29.9	3.7	4.1	22.1
Inside SMSA's	...	100.0	88.6	45.9	42.7	11.4	0.7	0.8	9.8
Columbia	...	100.0	77.7	72.7	5.0	22.3	-	3.6	18.7
Kansas City, Mo.-Kans.	...	100.0	91.4	[2]59.1	32.3	8.6	1.2	1.6	[2]5.8
St. Joseph	...	100.0	87.4	83.6	3.7	12.6	-	1.1	11.5
St. Louis, Mo.-Ill.	...	100.0	88.7	34.1	54.6	11.3	0.4	0.3	10.6
Springfield	...	100.0	79.3	78.5	0.8	20.7	2.2	1.5	16.9
Outside SMSA's	...	100.0	37.0	-	37.0	63.0	9.2	9.8	44.0

[1]Part in State only; for entire area see table 13. [2]A portion of Kansas City is classified as rural and is included here in the category "Other rural territory" for the Kansas City area. The rural population count for Kansas City is given in table 6.

Table 15. Population of Congressional Districts: 1970

[For meaning of symbols, see text]

Urban and Rural

	Total	Urban	Rural	Percent Urban	Percent Rural
CONGRESSIONAL DISTRICTS:					
First	382,673	382,673	-	100.0	-
Second	510,683	509,156	1,527	99.7	0.3
Third	390,606	384,150	6,456	98.3	1.7
Fourth	515,497	368,072	147,425	71.4	28.6
Fifth	378,854	378,603	251	99.9	0.1
Sixth	452,764	257,231	195,533	56.8	43.2
Seventh	484,495	225,382	259,113	46.5	53.5
Eighth	613,491	333,780	279,711	54.4	45.6
Ninth	546,058	282,720	263,338	51.8	48.2
Tenth	401,380	155,895	245,485	38.8	61.2

NOTE: Data in this table relate to Congressional Districts from which Representatives were elected to the 91st Congress in November 1968. For the election to the 92nd Congress in November 1970, this State used a revised set of districts; the population counts for the revised districts are as follows: First 377,097, Second 508,745, Third 376,211, Fourth 527,358, Fifth 380,047, Sixth 461,702, Seventh 481,313, Eighth 604,253, Ninth 551,032, Tenth 408,743.

COUNTY MAP FINDING GUIDE

This list presents the reference coordinates for each county on the map on page 3 and on the county subdivision maps, as well as the map section numbers for the latter.

COUNTY	MAP SEC	MAP REF
Adair	4	B–9
Andrew	1	C–3
Atchison	1	A–1
Audrain	4	F–10
Barry	3	N–6
Barton	3	K–4
Bates	2	H–4
Benton	2	H–7
Bollinger	6	K–16
Boone	2	F–10
Buchanan	1	D–3
Butler	6	N–15
Caldwell	1	D–5
Callaway	2	F–11
Camden	2	I–8
Cape Girardeau	6	K–17
Carroll	1	E–6
Carter	6	M–13
Cass	2	G–4
Cedar	3	J–5
Chariton	4	E–8
Christian	3	M–7
Clark	4	B–11
Clay	1	E–4
Clinton	1	D–4
Cole	2	H–10
Cooper	2	G–9
Crawford	5	I–12
Dade	3	K–6
Dallas	3	J–8
Daviess	1	C–5
De Kalb	1	C–4
Dent	6	K–12
Douglas	3	M–9
Dunklin	6	O–16
Franklin	5	H–13
Gasconade	5	H–12
Gentry	1	B–4
Greene	3	L–7
Grundy	1	B–6
Harrison	1	A–5
Henry	2	H–6
Hickory	2	J–7
Holt	1	B–2
Howard	2	F–9
Howell	3	M–11
Iron	6	K–13
Jackson	2	F–4
Jasper	3	L–4
Jefferson	5	H–15
Johnson	2	G–5
Knox	4	C–10
Laclede	3	J–9
Lafayette	2	F–6
Lawrence	3	L–5
Lewis	4	C–11
Lincoln	5	F–13
Linn	4	C–8
Livingston	1	C–6
McDonald	3	N–4
Macon	4	C–9
Madison	6	K–15
Maries	2	I–11
Marion	4	D–11
Mercer	1	A–6
Miller	2	I–9
Mississippi	6	M–18
Moniteau	2	G–10
Monroe	4	E–11
Montgomery	5	F–12
Morgan	2	H–8
New Madrid	6	O–17
Newton	3	M–5
Nodaway	1	A–3
Oregon	6	N–12
Osage	2	H–11
Ozark	3	N–9
Pemiscot	6	O–17
Perry	6	K–16
Pettis	2	G–7
Phelps	2	J–11
Pike	4	E–13
Platte	1	E–3
Polk	3	K–7
Pulaski	3	J–10
Putnam	4	A–7
Ralls	4	D–12
Randolph	4	E–9
Ray	1	E–5
Reynolds	6	K–13
Ripley	6	N–13
St. Charles	5	G–14
St. Clair	2	I–6
St. Francois	5	J–15
St. Louis	3	H–15
Ste. Genevieve	5	J–16
Saline	2	F–8
Schuyler	4	B–9
Scotland	4	B–10
Scott	6	M–17
Shannon	6	L–12
Shelby	4	D–10
Stoddard	6	M–16
Stone	3	M–7
Sullivan	4	B–7
Taney	3	N–8
Texas	3	K–10
Vernon	3	J–4
Warren	5	G–13
Washington	5	I–13
Wayne	6	L–15
Webster	3	L–8
Worth	1	A–4
Wright	3	L–9
INDEPENDENT CITY		
St. Louis	3	H–16

467-593 O - 72 - 4

County Subdivisions/Townships and Places

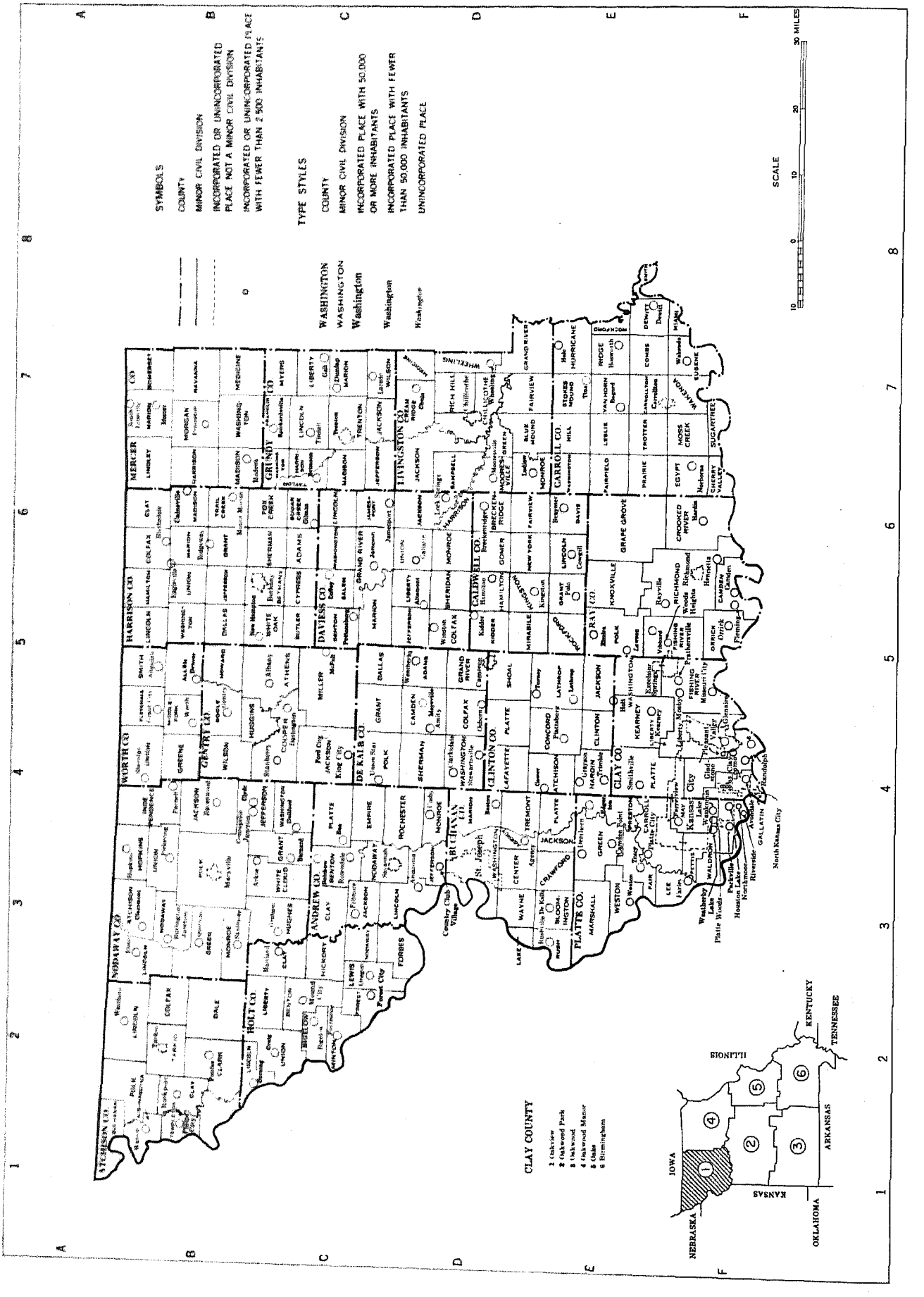

County Subdivisions/Townships and Places

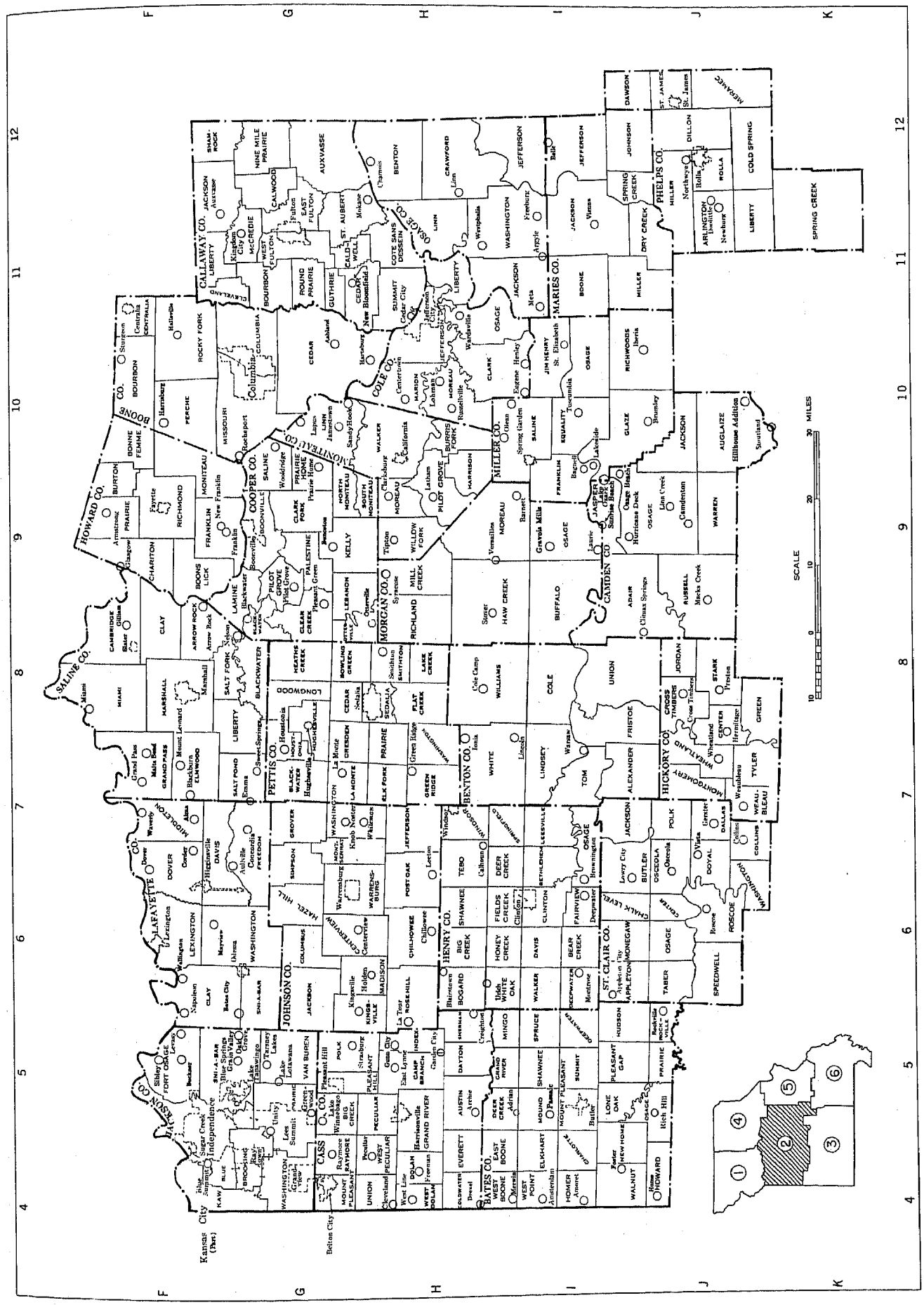

County Subdivisions/Townships and Places

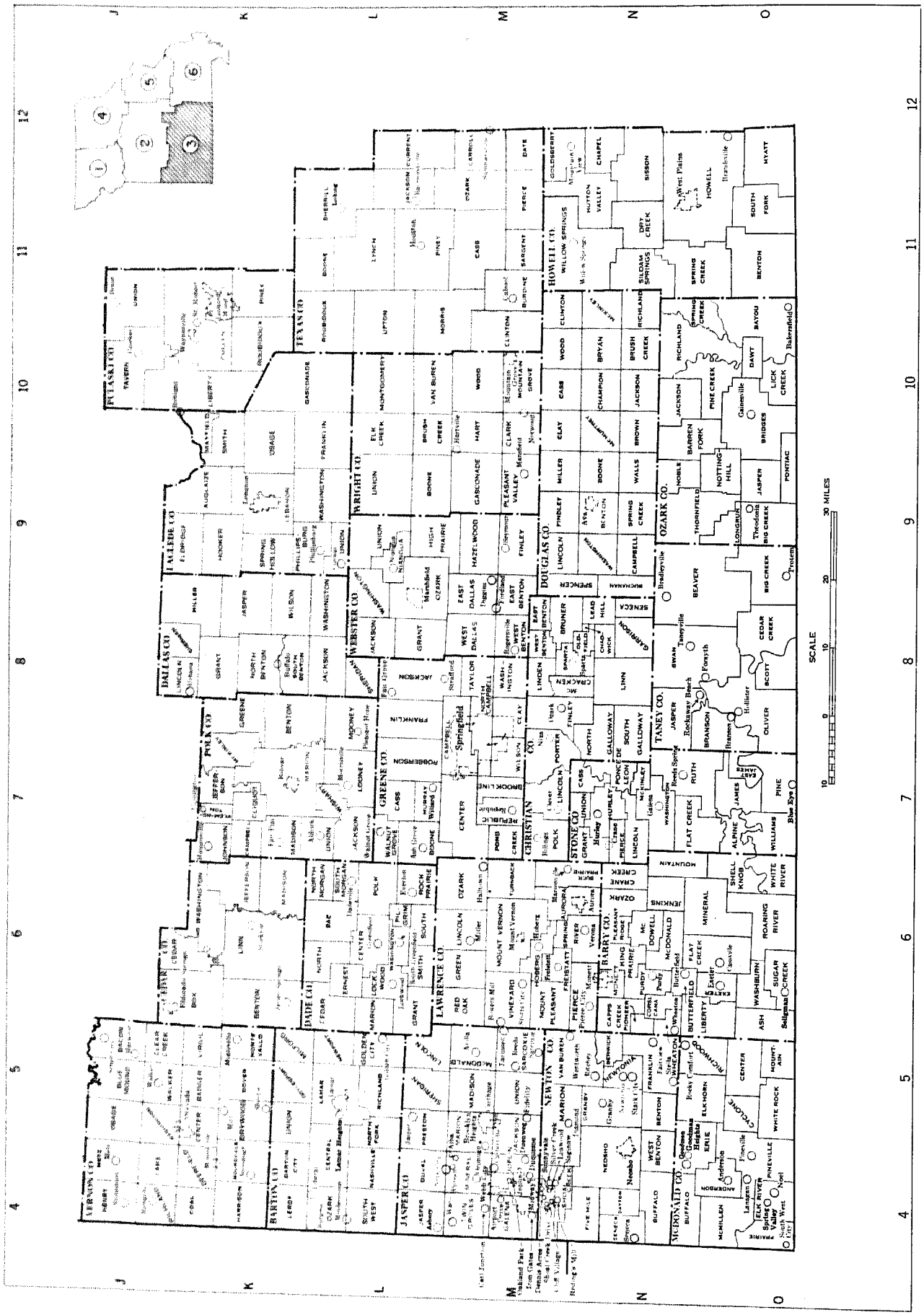

County Subdivisions/Townships and Places

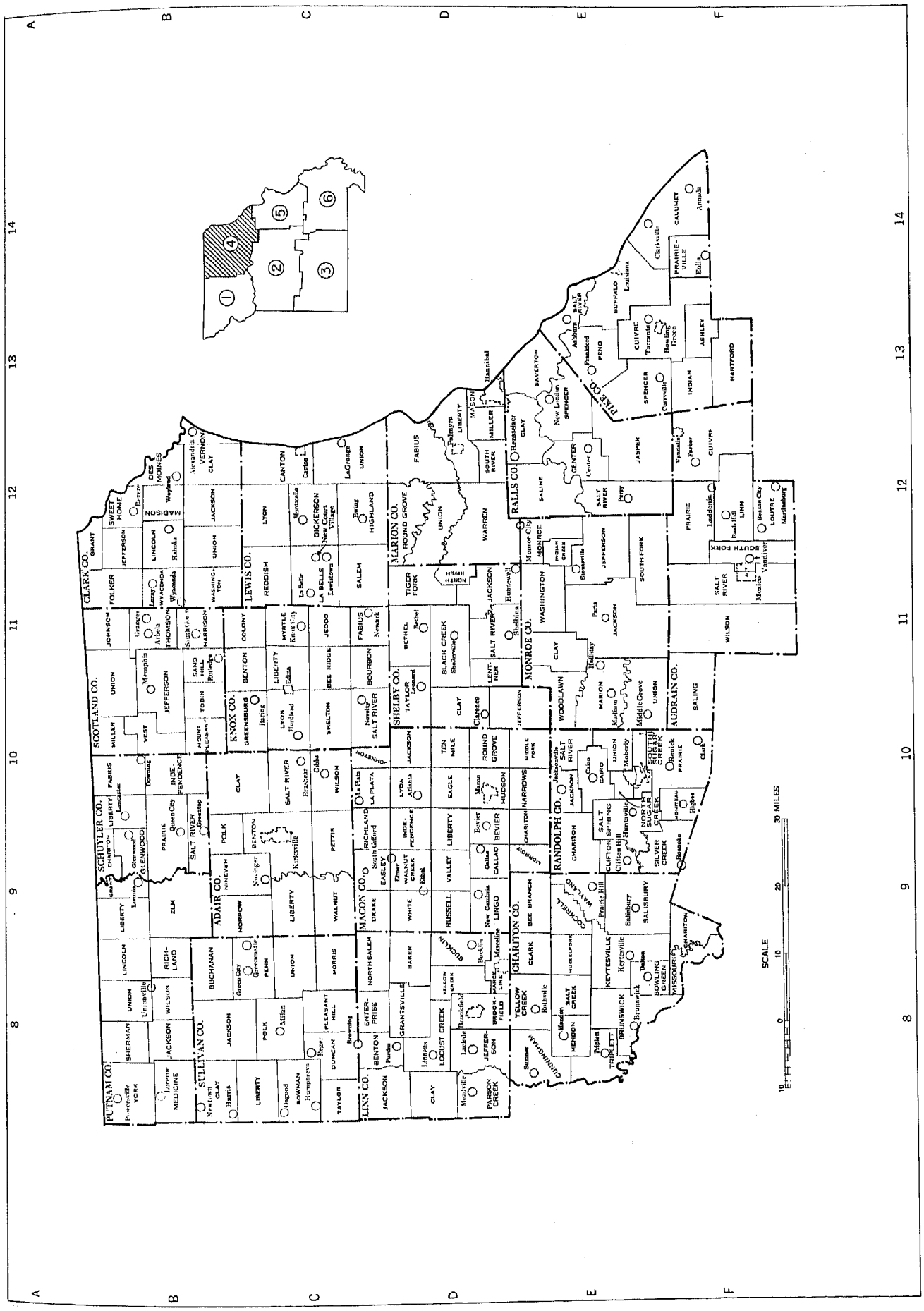

County Subdivisions/Townships and Places

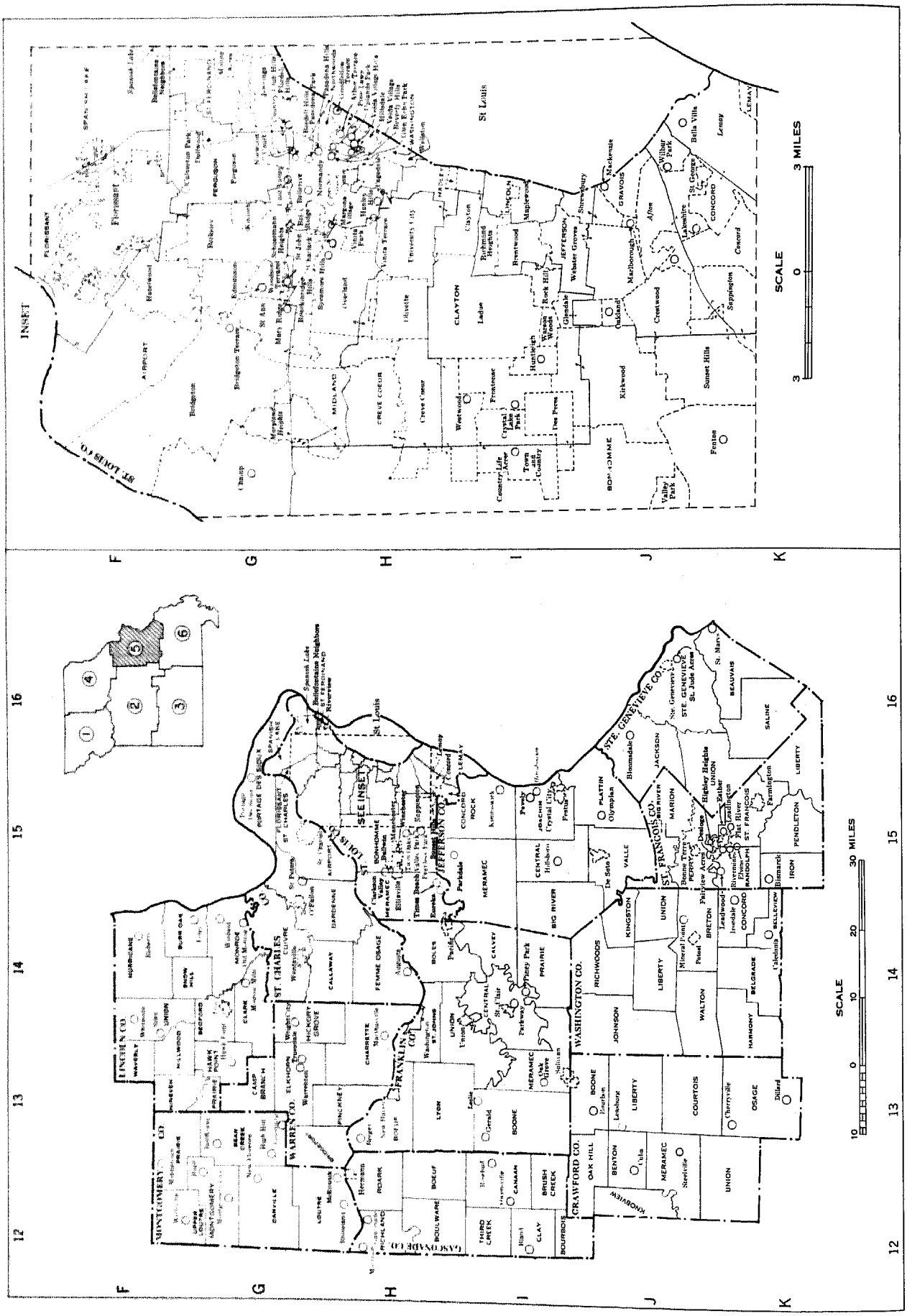

County Subdivisions/Townships and Places

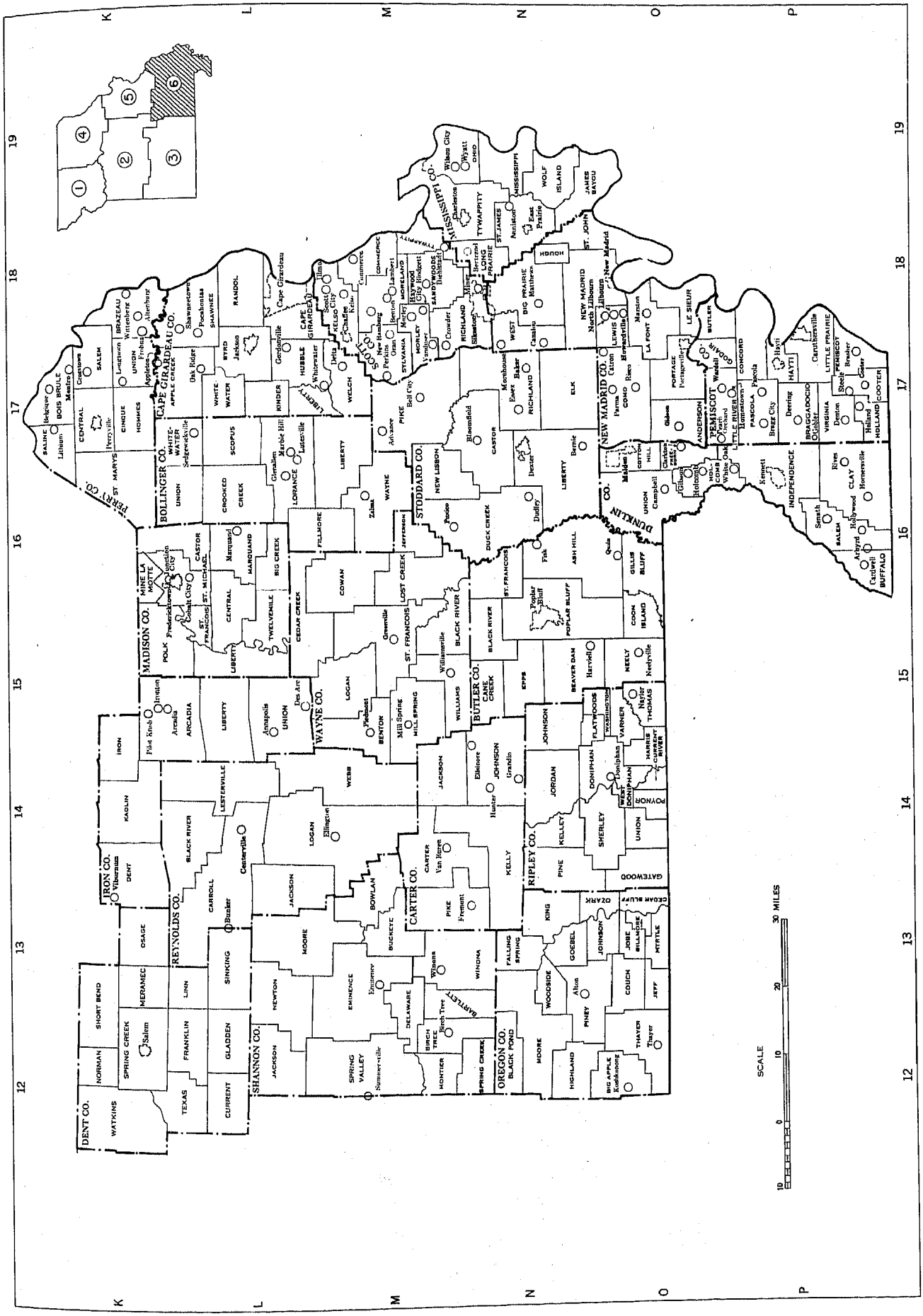

Urbanized Areas

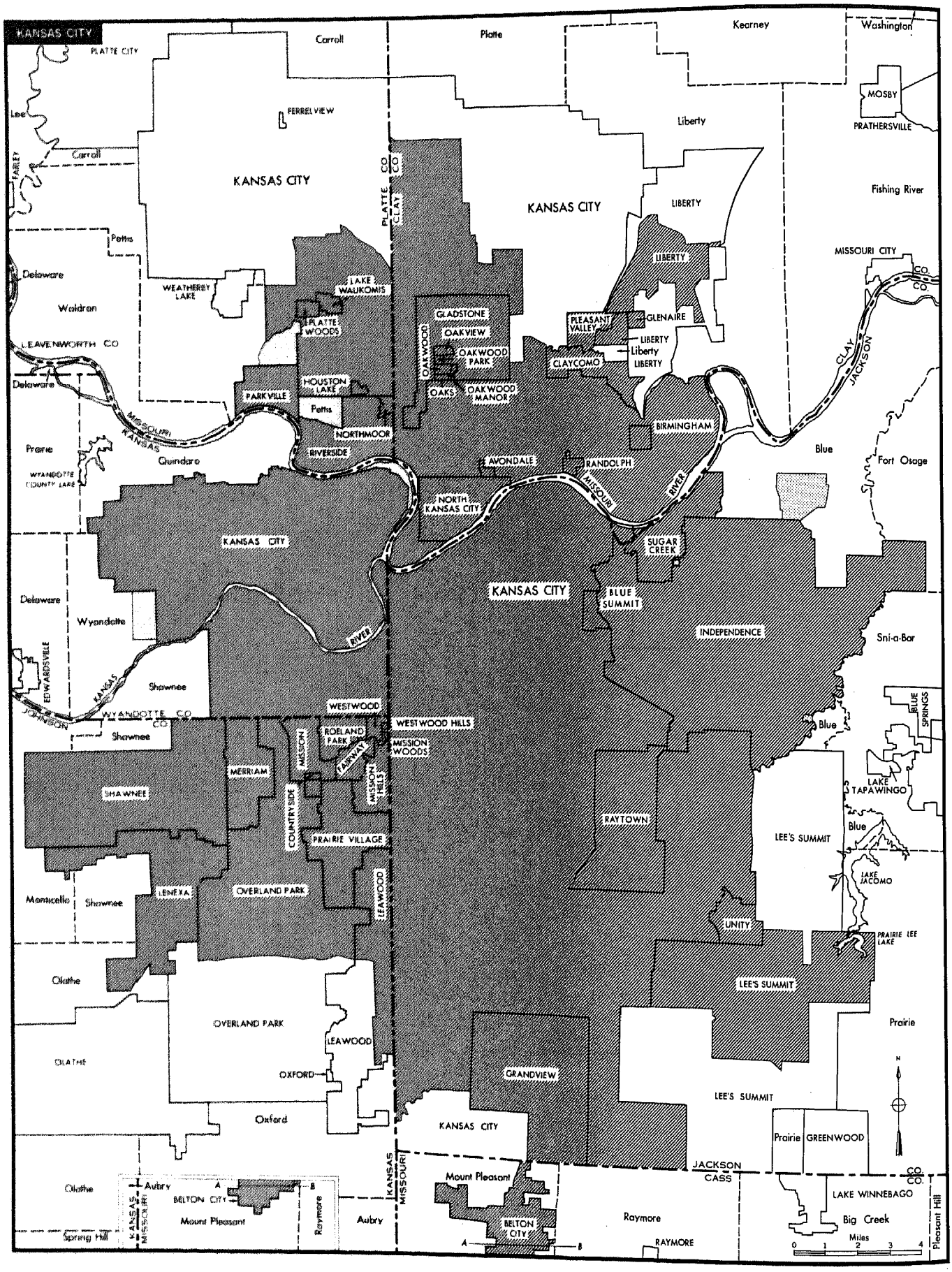

Urbanized Areas

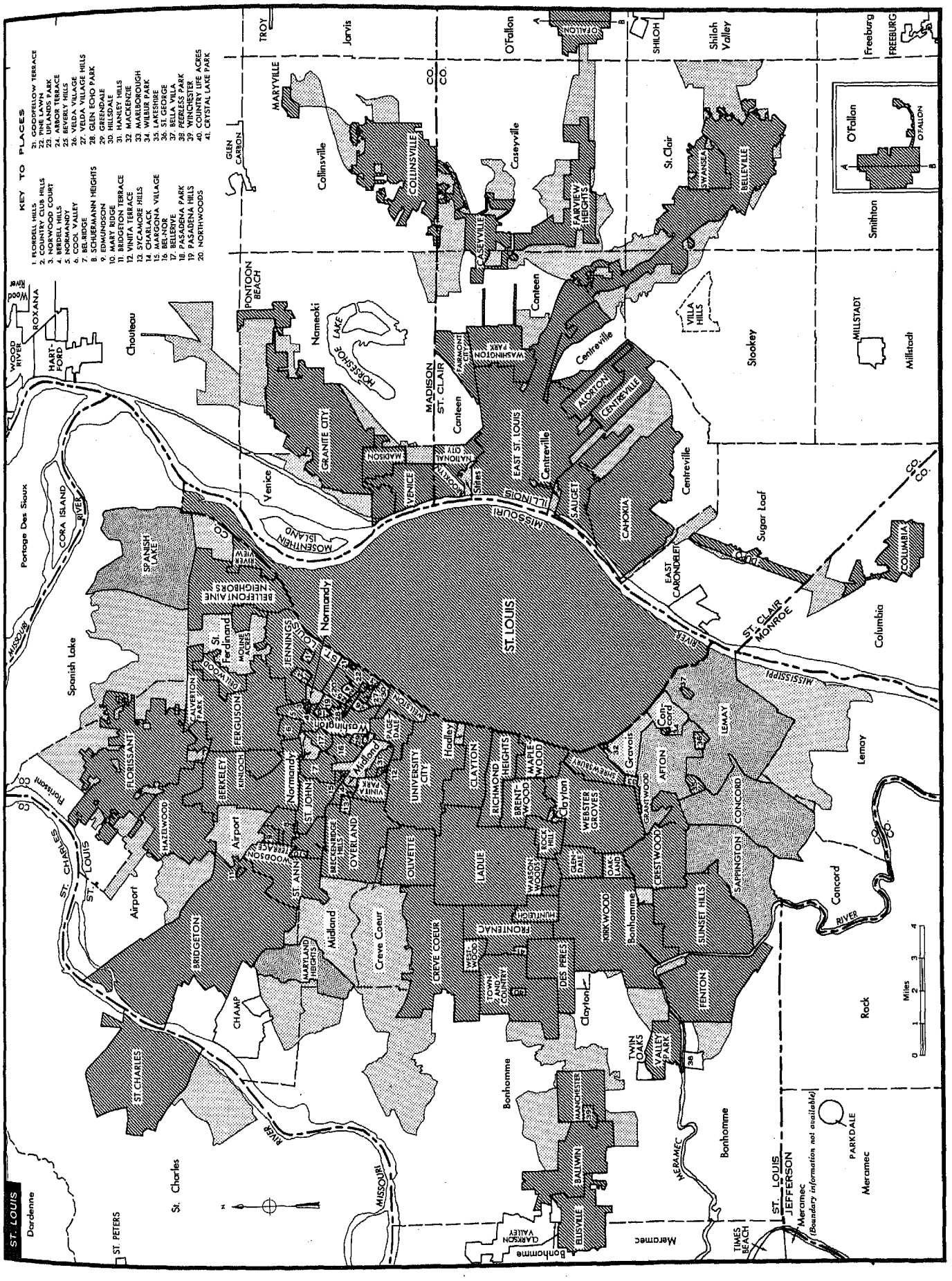

Urbanized Areas

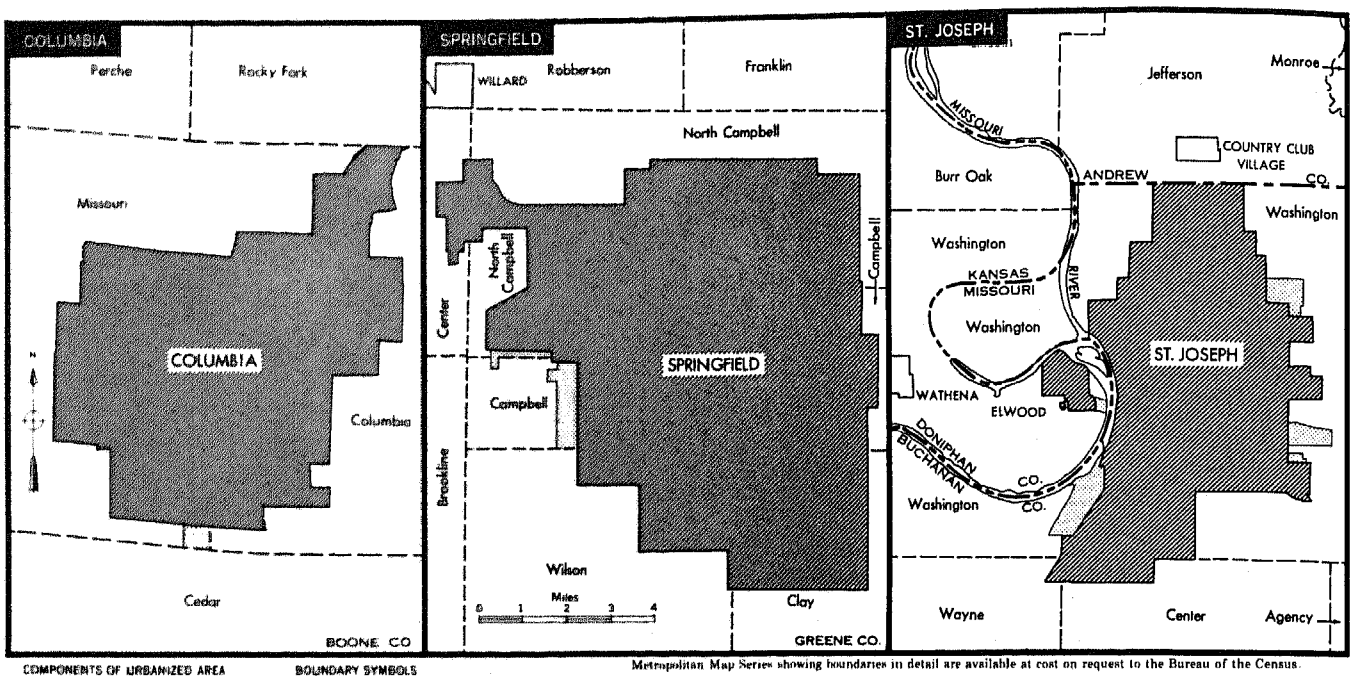

COMPONENTS OF URBANIZED AREA
- Incorporated Places
- Unincorporated Places
- Unincorporated Area

BOUNDARY SYMBOLS
- State
- County
- Minor Civil Division
- Incorporated Place
- Unincorporated Place Outside Urbanized Area

Metropolitan Map Series showing boundaries in detail are available at cost on request to the Bureau of the Census.

Note: Leawood and Overland Park in Kansas, and Kansas City, Lee's Summit, and Liberty in Missouri are "extended cities;" see text.

CONTENTS

NUMBER OF INHABITANTS Montana

[Page numbers listed here omit the State prefix number which appears as part of the page number for each page. The prefix for this State is 28]

PART 28

page

MAPS

The State — Counties, Standard Metropolitan Statistical Areas, and Selected Places 3

County Map Finding Guide 19

The State — County Subdivisions 20

Urbanized Areas 24

CHARTS

Number of Inhabitants, 1970 and 1960 4

Percent Distribution by Place of Residence 5

The State: 1900 to 1970, Total Population and Percent Change between Census Years 5

TABLES

DATA FOR THE STATE

1 **Population of the State: Earliest Census to 1970** 7
URBAN AND RURAL

2 **Population by Size of Place: 1970 and 1960** 7
URBAN AND RURAL

3 **Population by Urban and Rural Residence: 1920 to 1970** 8
SIZE OF PLACE

4 **Population Inside and Outside SMSA's: 1970** 9
SIZE OF PLACE

5 **Population of Incorporated and Unincorporated Places: 1970 and 1960** 9
SIZE OF PLACE

DATA FOR PLACES

6 **Population of Places: 1970 and 1960** 10
ALL INCORPORATED PLACES
UNINCORPORATED PLACES OF 1,000 OR MORE

TABLES page

7 Population of Incorporated Places of 10,000 or More: 1900 to 1970 11

8 Population in 1970 of Areas Annexed Between 1960 and 1970 11
INCORPORATED PLACES OF 2,000 OR MORE, 1960

DATA FOR COUNTIES

9 Population and Land Area of Counties: 1970 and 1960 12
URBAN AND RURAL

10 Population of County Subdivisions: 1970 and 1960 13
COUNTY SUBDIVISIONS

DATA FOR URBANIZED AREAS

11 Population of Urbanized Areas: 1970 and 1960 17
COMPONENT PARTS

12 Population of Urbanized Areas, by Type of Residence: 1970 17
URBANIZED AREAS

DATA FOR METROPOLITAN AREAS

13 Population of SMSA's: 1970 and 1960 17
COMPONENT PARTS

14 Population of SMSA's, by Type of Residence: 1970 18
URBAN AND RURAL

DATA FOR CONGRESSIONAL DISTRICTS

15 Population of Congressional Districts: 1970 18
URBAN AND RURAL

Counties, Standard Metropolitan Statistical Areas, and Selected Places

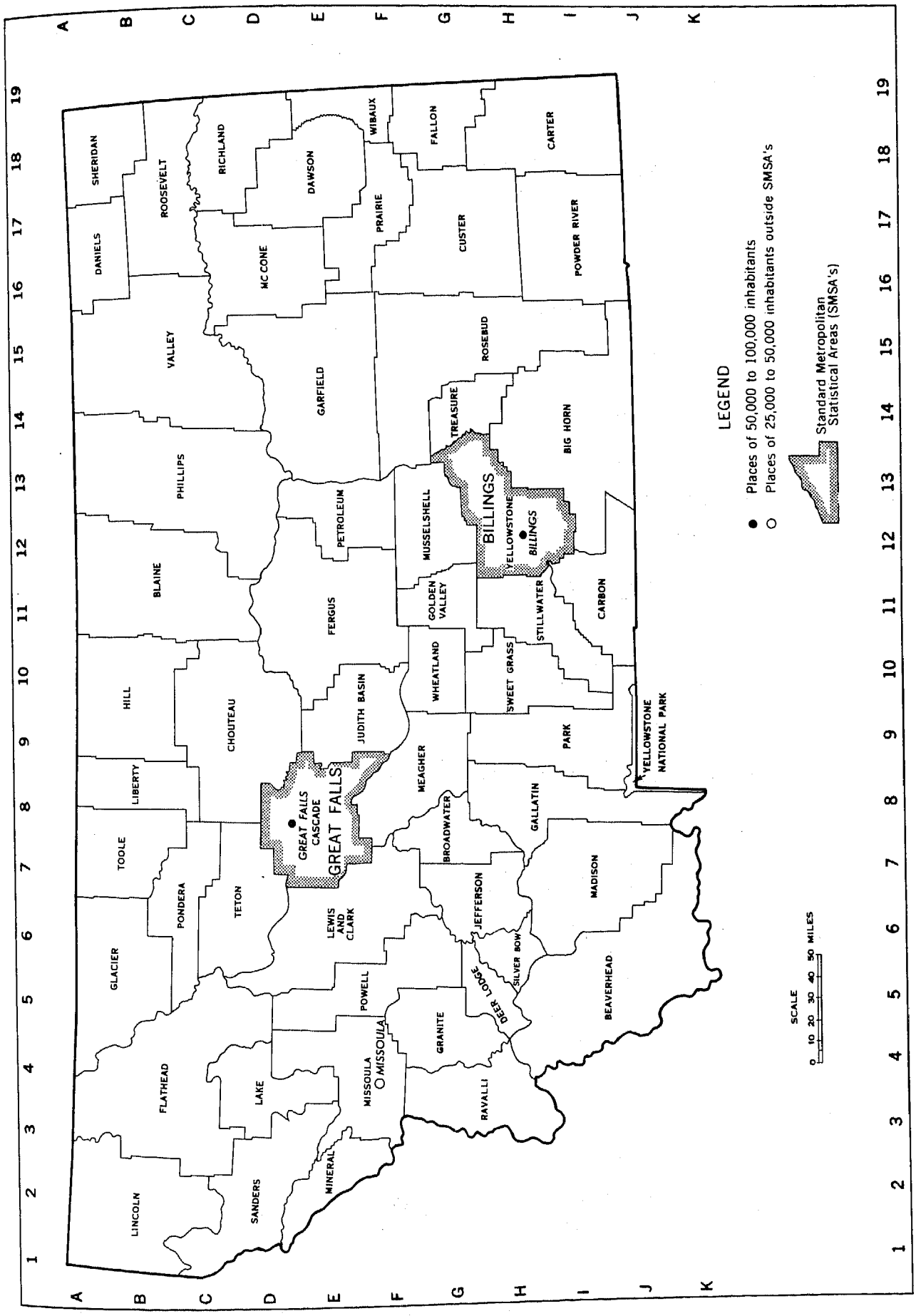

Number of Inhabitants 1970 and 1960

FIGURES IN THOUSANDS EACH = 5% CHANGE

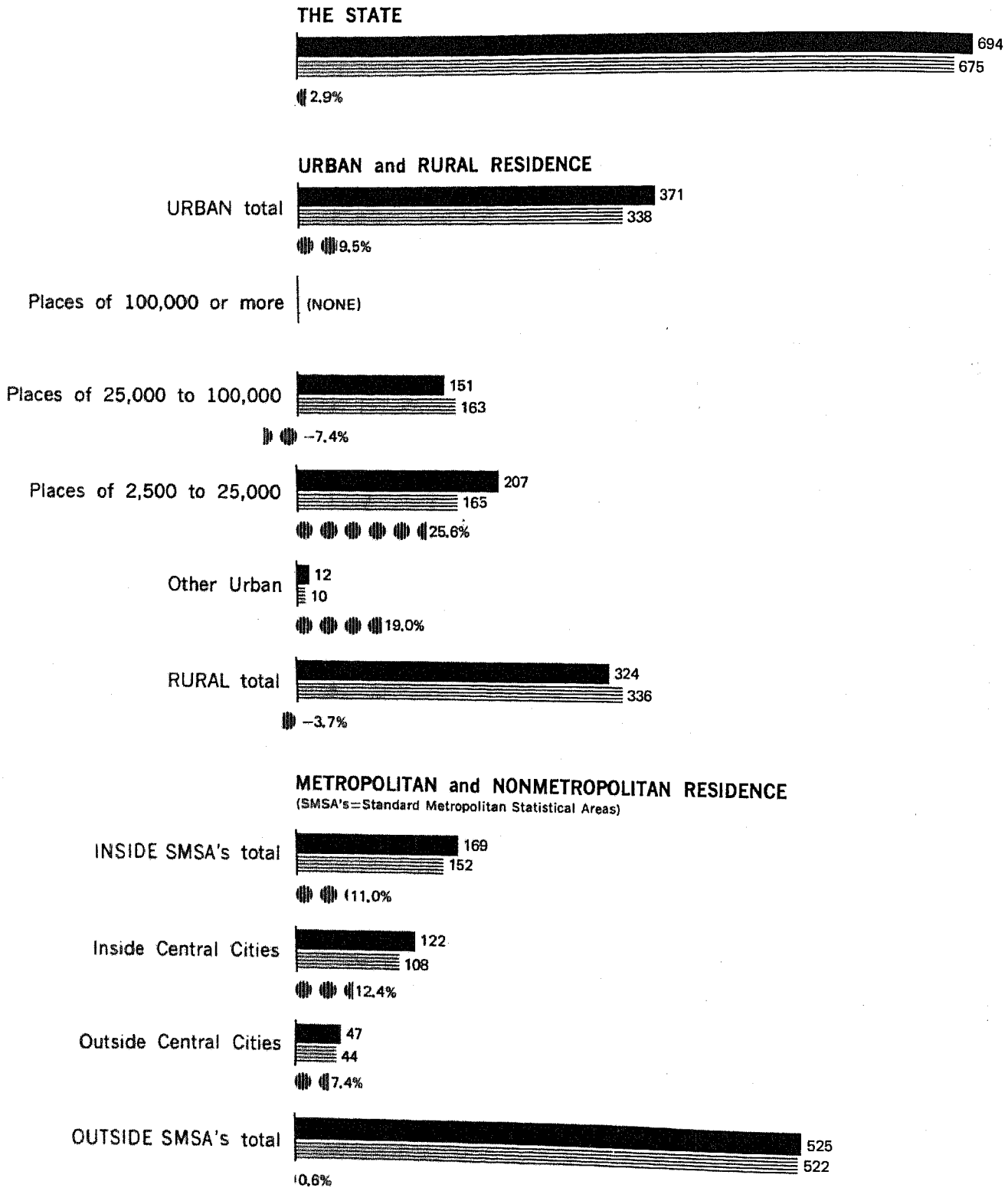

1970 U.S. CENSUS OF POPULATION, U.S. Department of Commerce, Bureau of the Census

Percent Distribution by Place of Residence

1970 and 1960

THE STATE—URBAN and RURAL



URBAN

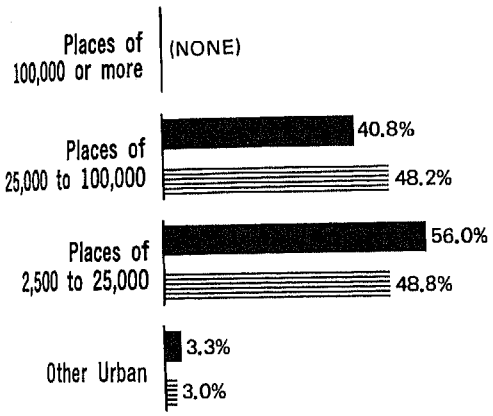

THE STATE—INSIDE and OUTSIDE SMSA'S

(SMSA's=Standard Metropolitan Statistical Areas)



SMSA'S



The State: 1900 to 1970

Total Population IN THOUSANDS

Percent Change between Census Years

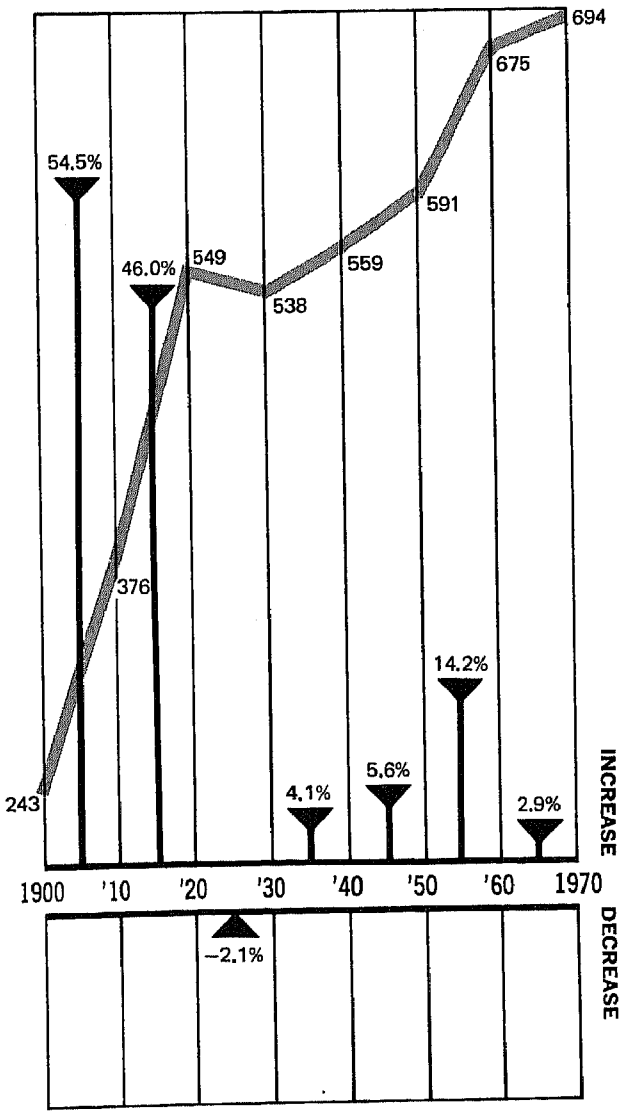

Table 1. Population of the State: Earliest Census to 1970

[For description of current and previous urban definitions and meaning of symbols, see text]

Urban and Rural	The State			Urban				Rural			Percent of total	
	Population	Change from preceding census		Places of 2,500 or more	Population	Change from preceding census		Population	Change from preceding census		Urban	Rural
		Number	Percent			Number	Percent		Number	Percent		
Current urban definition:												
1970 (Apr. 1)	694,409	19,642	2.9	32	370,676	32,219	9.5	323,733	-12,577	-3.7	53.4	46.6
1960 (Apr. 1)	674,767	83,743	14.2	30	338,457	80,423	31.2	336,310	3,320	1.0	50.2	49.8
1950 (Apr. 1)	591,024	31,568	5.6	26	258,034	...	...	332,990	...	...	43.7	56.3
Previous urban definition:												
1960 (Apr. 1)	674,767	83,743	14.2	26	312,232	59,326	23.5	362,535	24,417	7.2	46.3	53.7
1950 (Apr. 1)	591,024	31,568	5.6	25	252,906	41,371	19.6	338,118	-9,803	-2.8	42.8	57.2
1940 (Apr. 1)	559,456	21,850	4.1	23	211,535	30,499	16.8	347,921	-8,649	-2.4	37.8	62.2
1930 (Apr. 1)	537,606	-11,283	-2.1	18	181,036	9,025	5.2	356,570	-20,308	-5.4	33.7	66.3
1920 (Jan. 1)	548,889	172,836	46.0	17	172,011	38,591	28.9	376,878	134,245	55.3	31.3	68.7
1910 (Apr. 15)	376,053	132,724	54.5	14	133,420	48,866	57.8	242,633	83,858	52.8	35.5	64.5
1900 (June 1)	243,329	100,405	70.3	10	84,554	45,767	118.0	158,775	54,638	52.5	34.7	65.3
1890 (June 1)	142,924	103,765	265.0	6	38,787	31,800	455.1	104,137	71,965	223.7	27.1	72.9
1880 (June 1)	39,159	18,564	90.1	2	6,987	3,881	125.0	32,172	14,683	84.0	17.8	82.2
1870 (June 1)	20,595	...	...	1	3,106	...	...	17,489	...	...	15.1	84.9

Table 2. Population by Size of Place: 1970 and 1960

[For meaning of symbols, see text]

Urban and Rural	1970				1960			
	Places	Population	Percent of total population	Percent distribution	Places	Population	Percent of total population	Percent distribution
The State	135	694,409	100.0	...	131	674,767	100.0	...
URBAN								
Total	32	370,676	53.4	100.0	30	338,457	50.2	100.0
Inside urbanized areas	3	142,102	20.5	38.3	2	118,341	17.5	35.0
Central cities	2	121,672	17.5	32.8	2	108,208	16.0	32.0
Cities of—								
1,000,000 or more	-	-	-	-	-	-	-	-
500,000 to 1,000,000	-	-	-	-	-	-	-	-
250,000 to 500,000	-	-	-	-	-	-	-	-
100,000 to 250,000	-	-	-	-	-	-	-	-
50,000 to 100,000	2	121,672	17.5	32.8	2	108,208	16.0	32.0
Less than 50,000	-	-	-	-	-	-	-	-
Urban fringe	1	20,430	2.9	5.5	-	10,133	1.5	3.0
Places of 2,500 or more	1	8,374	1.2	2.3	-	-	-	-
100,000 or more	-	-	-	-	-	-	-	-
50,000 to 100,000	-	-	-	-	-	-	-	-
25,000 to 50,000	-	-	-	-	-	-	-	-
10,000 to 25,000	-	-	-	-	-	-	-	-
5,000 to 10,000	1	8,374	1.2	2.3	-	-	-	-
2,500 to 5,000	-	-	-	-	-	-	-	-
Places less than 2,500	-	-	-	-	-	-	-	-
2,000 to 2,500	-	-	-	-	-	-	-	-
1,500 to 2,000	-	-	-	-	-	-	-	-
1,000 to 1,500	-	-	-	-	-	-	-	-
Less than 1,000	-	-	-	-	-	-	-	-
Other urban	...	12,056	1.7	3.3	...	10,133	1.5	3.0
Outside urbanized areas	29	228,574	32.9	61.7	28	220,116	32.6	65.0
Places of—								
25,000 or more	1	29,497	4.2	8.0	2	54,967	8.1	16.2
10,000 to 25,000	5	85,852	12.4	23.2	5	66,533	9.9	19.7
5,000 to 10,000	8	58,204	8.4	15.7	5	38,758	5.7	11.5
2,500 to 5,000	15	55,021	7.9	14.8	16	59,858	8.9	17.7
RURAL								
Total	103	323,733	46.6	100.0	101	336,310	49.8	100.0
Places of 1,000 to 2,500	35	53,685	7.7	16.6	37	60,120	8.9	17.9
2,000 to 2,500	6	13,939	2.0	4.3	11	24,312	3.6	7.2
1,500 to 2,000	8	13,922	2.0	4.3	8	13,585	2.0	4.0
1,000 to 1,500	21	25,824	3.7	8.0	18	22,223	3.3	6.6
Places less than 1,000	68	31,347	4.5	9.7	64	30,845	4.6	9.2
Other rural	...	238,701	34.4	73.7	...	245,345	36.4	73.0
URBANIZED AREAS								
Total	2	142,102	20.5	100.0	2	118,341	17.5	100.0
Areas of—								
1,000,000 or more	-	-	-	-	-	-	-	-
500,000 to 1,000,000	-	-	-	-	-	-	-	-
250,000 to 500,000	-	-	-	-	-	-	-	-
100,000 to 250,000	-	-	-	-	-	-	-	-
Less than 100,000	2	142,102	20.5	100.0	2	118,341	17.5	100.0

467-593 O - 72 - 5

Table 3. Population by Urban and Rural Residence: 1920 to 1970

[For meaning of symbols, see text]

Size of Place	1970	1960	1950 Current urban definition	1950 Previous urban definition	1940	1930	1920
NUMBER OF PLACES							
Urban	32	30	26	25	23	18	17
Places of 2,500 or more	32	30	26	25	23	18	17
1,000,000 or more	-	-	-	-	-	-	-
500,000 to 1,000,000	-	-	-	-	-	-	-
250,000 to 500,000	-	-	-	-	-	-	-
100,000 to 250,000	-	-	-	-	-	-	-
50,000 to 100,000	2	2	-	-	-	-	-
25,000 to 50,000	1	2	3	3	2	2	1
10,000 to 25,000	5	5	4	4	4	4	5
5,000 to 10,000	9	5	7	6	6	6	6
2,500 to 5,000	15	16	12	12	11	6	5
Places less than 2,500	-	-	-	...	...	...	...
Rural	103	101	104	95	92	98	90
Places of 1,000 to 2,500	35	37	37	28	25	24	24
Places less than 1,000	68	64	67	67	67	74	66
Cumulative summary:							
Places of—							
1,000,000 or more	-	-	-	-	-	-	-
500,000 or more	-	-	-	-	-	-	-
250,000 or more	-	-	-	-	-	-	-
100,000 or more	-	-	-	-	-	-	-
50,000 or more	2	2	-	-	-	-	-
25,000 or more	3	4	3	3	2	2	1
10,000 or more	8	9	7	7	6	6	6
5,000 or more	17	14	14	13	12	12	12
2,500 or more	32	30	26	25	23	18	17
POPULATION							
Urban	370,676	338,457	258,034	252,906	211,535	181,036	172,011
Places of 2,500 or more	358,620	328,324	258,034	252,906	211,535	181,036	172,011
1,000,000 or more	-	-	-	-	-	-	-
500,000 to 1,000,000	-	-	-	-	-	-	-
250,000 to 500,000	-	-	-	-	-	-	-
100,000 to 250,000	-	-	-	-	-	-	-
50,000 to 100,000	121,672	108,208	-	-	-	-	-
25,000 to 50,000	29,497	54,967	104,299	104,299	67,009	68,354	41,611
10,000 to 25,000	85,852	66,533	62,645	62,645	67,770	55,334	75,594
5,000 to 10,000	66,578	38,758	51,704	46,576	43,166	38,245	37,127
2,500 to 5,000	55,021	59,858	39,386	39,386	33,590	19,103	17,679
Places less than 2,500	-	-	-	...	...	...	...
Other urban	12,056	10,133	-	...	...	...	...
Rural	323,733	336,310	332,990	338,118	347,921	356,570	376,878
Places of 1,000 to 2,500	53,685	60,120	59,217	44,079	39,394	36,270	36,462
Places less than 1,000	31,347	30,845	34,289	34,289	34,273	34,109	33,237
Other rural	238,701	245,345	239,484	259,750	274,254	286,191	307,179
Cumulative summary:							
Places of—							
1,000,000 or more	-	-	-	-	-	-	-
500,000 or more	-	-	-	-	-	-	-
250,000 or more	-	-	-	-	-	-	-
100,000 or more	-	-	-	-	-	-	-
50,000 or more	121,672	108,208	-	-	-	-	-
25,000 or more	151,169	163,175	104,299	104,299	67,009	68,354	41,611
10,000 or more	237,021	229,708	166,944	166,944	134,779	123,688	117,205
5,000 or more	303,599	268,466	218,648	213,520	177,945	161,933	154,332
2,500 or more	358,620	328,324	258,034	252,906	211,535	181,036	172,011
PERCENT OF TOTAL POPULATION							
Urban	53.4	50.2	43.7	42.8	37.8	33.7	31.3
Places of 2,500 or more	51.6	48.7	43.7	42.8	37.8	33.7	31.3
1,000,000 or more	-	-	-	-	-	-	-
500,000 to 1,000,000	-	-	-	-	-	-	-
250,000 to 500,000	-	-	-	-	-	-	-
100,000 to 250,000	-	-	-	-	-	-	-
50,000 to 100,000	17.5	16.0	-	-	-	-	-
25,000 to 50,000	4.2	8.1	17.6	17.6	12.0	12.7	7.6
10,000 to 25,000	12.4	9.9	10.6	10.6	12.1	10.3	13.8
5,000 to 10,000	9.6	5.7	8.7	7.9	7.7	7.1	6.8
2,500 to 5,000	7.9	8.9	6.7	6.7	6.0	3.6	3.2
Places less than 2,500	-	-	-	...	...	...	...
Other urban	1.7	1.5	-	...	...	...	...
Rural	46.6	49.8	56.3	57.2	62.2	66.3	68.7
Places of 1,000 to 2,500	7.7	8.9	10.0	7.5	7.0	6.7	6.6
Places less than 1,000	4.5	4.6	5.8	5.8	6.1	6.3	6.1
Other rural	34.4	36.4	40.5	43.9	49.0	53.2	56.0
Cumulative summary:							
Places of—							
1,000,000 or more	-	-	-	-	-	-	-
500,000 or more	-	-	-	-	-	-	-
250,000 or more	-	-	-	-	-	-	-
100,000 or more	-	-	-	-	-	-	-
50,000 or more	17.5	16.0	-	-	-	-	-
25,000 or more	21.8	24.2	17.6	17.6	12.0	12.7	7.6
10,000 or more	34.1	34.0	28.2	28.2	24.1	23.0	21.4
5,000 or more	43.7	39.8	37.0	36.1	31.8	30.1	28.1
2,500 or more	51.6	48.7	43.7	42.8	37.8	33.7	31.3

Table 4. Population Inside and Outside Standard Metropolitan Statistical Areas: 1970

[Place partly outside an SMSA is counted where the larger part of the population is located; population, however, is tabulated where located. For meaning of symbols, see text]

Size of Place	All places		Inside SMSA's		Outside SMSA's	
	Number	Population	Number	Population	Number	Population
Total	135	694,409	8	169,171	127	525,238
Inside places	135	443,652	8	136,102	127	307,550
Places of—						
1,000,000 or more	-	-	-	-	-	-
500,000 to 1,000,000	-	-	-	-	-	-
250,000 to 500,000	-	-	-	-	-	-
100,000 to 250,000	-	-	-	-	-	-
50,000 to 100,000	2	121,672	2	121,672	-	-
25,000 to 50,000	1	29,497	-	-	1	29,497
10,000 to 25,000	5	85,852	-	-	5	85,852
5,000 to 10,000	9	66,578	1	8,374	8	58,204
2,500 to 5,000	15	55,021	1	4,454	14	50,567
2,000 to 2,500	6	13,939	-	-	6	13,939
1,500 to 2,000	8	13,922	-	-	8	13,922
1,000 to 1,500	21	25,824	-	-	21	25,824
500 to 1,000	29	21,084	2	1,370	27	19,714
200 to 500	25	8,196	-	-	25	8,196
Less than 200	14	2,067	2	232	12	1,835
Outside places	...	250,757	...	33,069	...	217,688

Size of Place	All places		Inside SMSA's		Outside SMSA's	
	Number	Population	Number	Population	Number	Population
Cumulative summary:						
Places of—						
1,000,000 or more	-	-	-	-	-	-
500,000 or more	-	-	-	-	-	-
250,000 or more	-	-	-	-	-	-
100,000 or more	-	-	-	-	-	-
50,000 or more	2	121,672	2	121,672	-	-
25,000 or more	3	151,169	2	121,672	1	29,497
10,000 or more	8	237,021	2	121,672	6	115,349
5,000 or more	17	303,599	3	130,046	14	173,553
2,500 or more	32	358,620	4	134,500	28	224,120
2,000 or more	38	372,559	4	134,500	34	238,059
1,500 or more	46	386,481	4	134,500	42	251,981
1,000 or more	67	412,305	4	134,500	63	277,805
500 or more	96	433,389	6	135,870	90	297,519
200 or more	121	441,585	6	135,870	115	305,715

Table 5. Population of Incorporated and Unincorporated Places: 1970 and 1960

[For meaning of symbols, see text]

Size of Place	1970						1960					
	All places		Incorporated places		Unincorporated places		All places		Incorporated places		Unincorporated places	
	Number	Population	Number	Population	Number	Population	Number	Population	Number	Population	Number	Population
Total	135	443,652	126	404,674	9	38,978	131	419,289	124	398,665	7	20,624
Places of—												
1,000,000 or more	-	-	-	-	-	-	-	-	-	-	-	-
500,000 to 1,000,000	-	-	-	-	-	-	-	-	-	-	-	-
250,000 to 500,000	-	-	-	-	-	-	-	-	-	-	-	-
100,000 to 250,000	-	-	-	-	-	-	-	-	-	-	-	-
50,000 to 100,000	2	121,672	2	121,672	-	-	2	108,208	2	108,208	-	-
25,000 to 50,000	1	29,497	1	29,497	-	-	2	54,967	2	54,967	-	-
10,000 to 25,000	5	85,852	5	85,852	-	-	5	66,533	5	66,533	-	-
5,000 to 10,000	9	66,578	5	38,419	4	28,159	5	38,758	5	38,758	-	-
2,500 to 5,000	15	55,021	14	50,135	1	4,886	16	59,858	12	43,766	4	16,092
2,000 to 2,500	6	13,939	5	11,655	1	2,284	11	24,312	10	22,293	1	2,019
1,500 to 2,000	8	13,922	8	13,922	-	-	8	13,585	8	13,585	-	-
1,000 to 1,500	21	25,824	18	22,175	3	3,649	18	22,223	16	19,710	2	2,513
500 to 1,000	29	21,084	29	21,084	-	-	27	19,577	27	19,577	-	-
200 to 500	25	8,196	25	8,196	-	-	31	10,459	31	10,459	-	-
Less than 200	14	2,067	14	2,067	-	-	6	809	6	809	-	-
Cumulative summary:												
Places of—												
1,000,000 or more	-	-	-	-	-	-	-	-	-	-	-	-
500,000 or more	-	-	-	-	-	-	-	-	-	-	-	-
250,000 or more	-	-	-	-	-	-	-	-	-	-	-	-
100,000 or more	-	-	-	-	-	-	-	-	-	-	-	-
50,000 or more	2	121,672	2	121,672	-	-	2	108,208	2	108,208	-	-
25,000 or more	3	151,169	3	151,169	-	-	4	163,175	4	163,175	-	-
10,000 or more	8	237,021	8	237,021	-	-	9	229,708	9	229,708	-	-
5,000 or more	17	303,599	13	275,440	4	28,159	14	268,466	14	268,466	-	-
2,500 or more	32	358,620	27	325,575	5	33,045	30	328,324	26	312,232	4	16,092
2,000 or more	38	372,559	32	337,230	6	35,329	41	352,636	36	334,525	5	18,111
1,500 or more	46	386,481	40	351,152	6	35,329	49	366,221	44	348,110	5	18,111
1,000 or more	67	412,305	58	373,327	9	38,978	67	388,444	60	367,820	7	20,624
500 or more	96	433,389	87	394,411	9	38,978	94	408,021	87	387,397	7	20,624
200 or more	121	441,585	112	402,607	9	38,978	125	418,480	118	397,856	7	20,624

Table 6. Population of Places: 1970 and 1960

[For changes in boundaries of incorporated places, see table 10. For meaning of symbols, see text]

All Incorporated Places / Unincorporated Places of 1,000 or More	Counties	1970	1960	Percent change
Alberton town	Mineral	363	356	2.0
Anaconda city	Deer Lodge	9 771	12 054	-18.9
Baimville town	Roosevelt	217	285	-23.9
Baker city	Fallon	2 584	2 365	9.3
Bearcreek town	Carbon	31	61	-49.2
Belgrade town	Gallatin	1 307	1 057	23.7
Belt city	Cascade	656	757	-13.3
Big Sandy town	Chouteau	827	954	-13.3
Big Timber city	Sweet Grass	1 592	1 660	-4.1
Billings city	Yellowstone	61 581	52 851	16.5
Boulder town	Jefferson	1 342	1 394	-3.7
Bozeman city	Gallatin	18 670	13 361	39.7
Bridger town	Carbon	717	824	-13.0
Broadus town	Powder River	799	628	27.2
Broadview town	Yellowstone	123	160	-23.1
Brockton town	Roosevelt	401	367	9.3
Browning town	Glacier	1 700	2 011	-15.5
Butte city	Silver Bow	23 368	27 877	-16.2
Cascade town	Cascade	714	604	18.2
Centerville-Dublin Gulch (U)	Silver Bow	2 284	3 398	-32.8
Chester town	Liberty	936	1 158	-19.2
Chinook town	Blaine	1 813	2 326	-22.1
Choteau city	Teton	1 586	1 966	-19.3
Circle town	McCone	964	1 117	-13.7
Clyde Park town	Park	244	253	-3.6
Columbia Falls town	Flathead	2 652	2 132	24.4
Columbus town	Stillwater	1 173	1 281	-8.4
Conrad city	Pondera	2 770	2 665	3.9
Culbertson town	Roosevelt	821	919	-10.7
Cut Bank city	Glacier	4 004	4 539	-11.8
Darby town	Ravalli	538	398	35.2
Deer Lodge city	Powell	4 306	4 681	-8.0
Denton town	Fergus	398	410	-2.9
Dillon city	Beaverhead	4 548	3 690	23.3
Dodson town	Phillips	196	313	-37.4
Drummond town	Granite	494	577	-14.4
Dutton town	Teton	415	504	-17.7
East Helena town	Lewis and Clark	1 651	1 490	10.8
Ekalaka town	Carter	663	738	-10.2
Ennis town	Madison	501	525	-4.6
Eureka town	Lincoln	1 195	1 229	-2.8
Fairfield town	Teton	638	752	-15.2
Fairview city	Richland	956	1 006	-5.0
Flaxville city	Daniels	185	262	-29.4
Floral Park (U)	Silver Bow	5 113	4 079	25.3
Forsyth city	Rosebud	1 873	2 032	-7.8
Fort Benton city	Chouteau	1 863	1 887	-1.3
Froid town	Roosevelt	330	418	-21.1
Fromberg town	Carbon	364	367	-0.8
Geraldine town	Chouteau	370	364	1.6
Glasgow city	Valley	4 700	6 398	-26.5
Glendive city	Dawson	6 305	7 058	-10.7
Grass Range town	Fergus	181	222	-18.5
Great Falls city	Cascade	60 091	55 244	8.8
Hamilton city	Ravalli	2 499	2 475	1.0
Hardin city	Big Horn	2 733	2 789	-2.0
Harlem city	Blaine	1 094	1 267	-13.7
Harlowton city	Wheatland	1 375	1 734	-20.7
Havre city	Hill	10 558	10 740	-1.7
Havre North (U)	Hill	1 073	1 168	-8.1
Helena city	Lewis and Clark	22 730	20 227	12.4
Hingham town	Hill	262	254	3.1
Hobson town	Judith Basin	192	207	-7.2
Hot Springs town	Sanders	664	585	13.5
Hysham town	Treasure	373	494	-24.5
Ismay town	Custer	40	59	-32.2
Joliet town	Carbon	412	452	-8.8
Jordan town	Garfield	529	557	-5.0
Judith Gap city	Wheatland	160	185	-13.5
Kalispell city	Flathead	10 526	10 151	3.7
Kevin town	Toole	250	375	-33.3
Laurel city	Yellowstone	4 454	4 601	-3.2
Lavina town	Golden Valley	169	212	-20.3
Lewistown city	Fergus	6 437	7 408	-13.1
Libby city	Lincoln	3 286	2 828	16.2
Lima town	Beaverhead	351	397	-11.6
Livingston city	Park	6 883	8 229	-16.4
Lodge Grass town	Big Horn	806	687	17.3
Malmstrom (U)	Cascade	8 374	...	...
Malta city	Phillips	2 195	2 239	-2.0
Manhattan town	Gallatin	816	889	-8.2
McQueen-East Butte (U)	Silver Bow	1 084	...	...
Medicine Lake town	Sheridan	393	452	-13.1
Melstone town	Musselshell	227	266	-14.7
Miles City city	Custer	9 023	9 665	-6.6
Missoula city	Missoula	29 497	27 090	8.9
Missoula South (U)	Missoula	4 886	...	...
Missoula West (U)	Missoula	9 148	...	...
Moore town	Fergus	219	216	1.4
Nashua town	Valley	513	796	-35.6
Neihart town	Cascade	109	150	-27.3
Opheim town	Valley	306	457	-33.0
Outlook town	Sheridan	153	226	-32.3
Philipsburg town	Granite	1 128	1 107	1.9
Plains town	Sanders	1 046	769	36.0
Plentywood city	Sheridan	2 381	2 121	12.3
Plevna town	Fallon	189	263	-28.1
Polson city	Lake	2 464	2 314	6.5
Poplar city	Roosevelt	1 389	1 565	-11.2
Rattlesnake (U)	Missoula	1 492	...	...
Red Lodge city	Carbon	1 844	2 278	-19.1
Rexford town	Lincoln	243	...	...
Richey town	Dawson	389	480	-19.0
Ronan city	Lake	1 347	1 334	1.0
Roundup city	Musselshell	2 116	2 842	-25.5
Ryegate town	Golden Valley	261	314	-16.9
Saco town	Phillips	356	490	-27.3
St. Ignatius town	Lake	925	940	-1.6
Scobey city	Daniels	1 486	1 726	-13.9
Shelby city	Toole	3 111	4 017	-22.6
Sheridan town	Madison	636	539	18.0
Sidney city	Richland	4 543	4 564	-0.5
Silver Bow Park (U)	Silver Bow	5 524	4 798	15.1
Stanford town	Judith Basin	505	615	-17.9
Stevensville town	Ravalli	829	784	5.7
Sunburst town	Toole	604	882	-31.5
Superior town	Mineral	993	1 242	-20.0
Terry city	Prairie	870	1 140	-23.7
Thompson Falls town	Sanders	1 356	1 274	6.4
Three Forks town	Gallatin	1 188	1 161	2.3
Townsend town	Broadwater	1 371	1 528	-10.3
Troy town	Lincoln	1 046	855	22.3
Twin Bridges town	Madison	613	509	20.4
Valier town	Pondera	651	724	-10.1
Virginia City town	Madison	149	194	-23.2
Walkerville city	Silver Bow	1 097	1 453	-24.5
Westby town	Sheridan	287	309	-7.1
West Yellowstone town	Gallatin	756	...	...
Whitefish city	Flathead	3 349	2 965	13.0
Whitehall town	Jefferson	1 035	898	15.3
White Sulphur Springs city	Meagher	1 200	1 519	-21.0
Wibaux town	Wibaux	644	766	-15.9
Winifred town	Fergus	190	220	-13.6
Winnett town	Petroleum	271	360	-24.7
Wolf Point city	Roosevelt	3 095	3 585	-13.7

Table 7. Population of Incorporated Places of 10,000 or More: 1900 to 1970

[Data are shown for earliest census for which available. For meaning of symbols, see text]

Places	Population	Change from preceding census: Number	Change from preceding census: Percent
BILLINGS:			
1970	61,581	8,730	16.5
1960	52,851	21,017	66.0
1950	31,834	8,573	36.9
1940	23,261	6,881	42.0
1930	16,380	1,280	8.5
1920	15,100	5,069	50.5
1910	10,031	6,810	211.4
1900	3,221	...	...
BOZEMAN:			
1970	18,670	5,309	39.7
1960	13,361	2,036	18.0
1950	11,325	2,660	30.7
1940	8,665	1,810	26.4
1930	6,855	672	10.9
1920	6,183	1,076	21.1
1910	5,107	1,688	49.4
1900	3,419	...	...
BUTTE:			
1970	23,368	-4,509	-16.2
1960	27,877	-5,374	-16.2
1950	33,251	-3,830	-10.3
1940	37,081	-2,451	-6.2
1930	39,532	-2,079	-5.0
1920	41,611	2,446	6.2
BUTTE—Continued			
1910	39,165	8,695	28.5
1900	30,470	...	...
GREAT FALLS:			
1970	60,091	4,847	8.8
1960	55,244	16,030	40.9
1950	39,214	9,286	31.0
1940	29,928	1,106	3.8
1930	28,822	4,701	19.5
1920	24,121	10,173	72.9
1910	13,948	-982	-6.6
1900	14,930	...	...
HAVRE:			
1970	10,558	-182	-1.7
1960	10,740	2,654	32.8
1950	8,086	1,659	25.8
1940	6,427	55	0.9
1930	6,372	943	17.4
1920	5,429	1,805	49.8
1910	3,624	2,591	250.8
1900	1,033	...	...
HELENA:			
1970	22,730	2,503	12.4
1960	20,227	2,646	15.1
1950	17,581	2,525	16.8
HELENA—Continued			
1940	15,056	3,253	27.6
1930	11,803	-234	-1.9
1920	12,037	-478	-3.8
1910	12,515	1,745	16.2
1900	10,770	...	...
KALISPELL:			
1970	10,526	375	3.7
1960	10,151	414	4.3
1950	9,737	1,492	18.1
1940	8,245	2,151	35.3
1930	6,094	947	18.4
1920	5,147	-402	-7.2
1910	5,549	3,023	119.7
1900	2,526	...	...
MISSOULA:			
1970	29,497	2,407	8.9
1960	27,090	4,605	20.5
1950	22,485	4,036	21.9
1940	18,449	3,792	25.9
1930	14,657	1,989	15.7
1920	12,668	-201	-1.6
1910	12,869	8,503	194.8
1900	4,366	...	...

Table 8. Population in 1970 of Areas Annexed Between 1960 and 1970

[For meaning of symbols, see text]

Incorporated Places of 2,000 or More, 1960	1970 population: Total	1970 population: In 1960 area	1970 population: In annexed area	1960 population	Change, 1960 to 1970, in 1960 area
All places	313,175	284,867	28,308	299,000	-14,133
Baker city	2,584	2,547	37	2,365	182
Billings city	61,581	52,546	9,035	52,851	-305
Bozeman city	18,670	15,711	2,959	13,361	2,350
Butte city	23,368	23,319	49	27,877	-4,558
Columbia Falls town	2,652	1,665	987	2,132	-467
Conrad city	2,770	2,481	289	2,665	-184
Cut Bank city	4,004	3,923	81	4,539	-616
Dillon city	4,548	4,242	306	3,690	552
Glasgow city	4,700	4,342	358	6,398	-2,056
Glendive city	6,305	6,087	218	7,058	-971
Great Falls city	60,091	52,993	7,098	55,244	-2,251
Hamilton city	2,499	2,360	139	2,475	-115
Hardin city	2,733	2,728	5	2,789	-61
Havre city	10,558	9,387	1,171	10,740	-1,353
Helena city	22,730	22,702	28	20,227	2,475
Kalispell city	10,526	10,034	492	10,151	-117
Laurel city	4,454	4,222	232	4,601	-379
Lewistown city	6,437	5,945	492	7,408	-1,463
Livingston city	6,883	6,719	164	8,229	-1,510
Miles City city	9,023	8,877	146	9,665	-788
Missoula city	29,497	26,217	3,280	27,090	-873
Polson city	2,464	2,269	195	2,314	-45
Shelby city	3,111	3,101	10	4,017	-916
Sidney city	4,543	4,405	138	4,564	-159
Whitefish city	3,349	3,009	340	2,965	44
Wolf Point city	3,095	3,036	59	3,585	-549

Table 9. Population and Land Area of Counties: 1970 and 1960

[For meaning of symbols, see text]

Urban and Rural	Land area in square miles, 1970	1970 population: Total: Number	1970 population: Total: Per square mile	1970 population: Urban: Total	1970 population: Urban: Percent of total	1970 population: Urban: Urbanized areas	1970 population: Urban: Other urban	1970 population: Rural: Total	1970 population: Rural: Places of 1,000 to 2,500	1970 population: Rural: Other rural	1960 population: Total	1960 population: Urban	1960 population: Rural	Percent change, 1960 to 1970: Total	Percent change, 1960 to 1970: Urban	Percent change, 1960 to 1970: Rural
The State	145,587	694,409	4.8	370,676	53.4	142,102	228,574	323,733	53,685	270,048	674,767	338,457	336,310	2.9	9.5	-3.7
Beaverhead	5,551	8,187	1.5	4,548	55.6	-	4,548	3,639	-	3,639	7,194	3,690	3,504	13.8	23.3	3.9
Big Horn	5,023	10,057	2.0	2,733	27.2	-	2,733	7,324	-	7,324	10,007	2,789	7,218	0.5	-2.0	1.5
Blaine	4,275	6,727	1.6	-	-	-	-	6,727	2,907	3,820	8,091	-	8,091	-16.9	...	-16.9
Broadwater	1,193	2,526	2.1	-	-	-	-	2,526	1,371	1,155	2,804	-	2,804	-9.9	...	-9.9
Carbon	2,066	7,080	3.4	-	-	-	-	7,080	1,844	5,236	8,317	-	8,317	-14.9	...	-14.9
Carter	3,313	1,956	0.6	-	-	-	-	1,956	-	1,956	2,493	-	2,493	-21.5	...	-21.5
Cascade	2,861	81,804	30.7	70,905	86.7	70,905	-	10,899	-	10,899	73,418	57,629	15,789	11.4	23.0	-31.0
Chouteau	3,927	6,473	1.6	-	-	-	-	6,473	1,863	4,610	7,348	-	7,348	-11.9	...	-11.9
Custer	3,756	12,174	3.2	9,023	74.1	-	9,023	3,151	-	3,151	13,227	9,665	3,562	-8.0	-6.7	-11.5
Daniels	1,443	3,083	2.1	-	-	-	-	3,083	1,486	1,597	3,755	-	3,755	-17.9	...	-17.9
Dawson	2,370	11,269	4.8	6,305	55.9	-	6,305	4,964	-	4,964	12,314	7,058	5,256	-8.5	-10.7	-5.6
Deer Lodge	740	15,652	21.2	9,771	62.4	-	9,771	5,881	-	5,881	18,640	12,054	6,586	-16.0	-18.9	-10.7
Fallon	1,633	4,050	2.5	2,584	63.8	-	2,584	1,466	-	1,466	3,997	-	3,997	1.3	...	-63.3
Fergus	4,242	12,611	3.0	6,437	51.0	-	6,437	6,174	-	6,174	14,018	7,408	6,610	-10.0	-13.1	-6.6
Flathead	5,137	39,460	7.7	16,527	41.9	-	16,527	22,933	-	22,933	32,965	13,116	19,849	19.7	26.0	15.5
Gallatin	2,517	32,505	12.9	18,670	57.4	-	18,670	13,835	2,495	11,340	26,045	13,361	12,684	24.8	39.7	9.1
Garfield	4,455	1,796	0.4	-	-	-	-	1,796	-	1,796	1,981	-	1,981	-9.3	...	-9.3
Glacier	2,964	10,783	3.6	4,004	37.1	-	4,004	6,779	1,700	5,079	11,565	4,539	7,026	-6.8	-11.8	-3.5
Golden Valley	1,176	931	0.8	-	-	-	-	931	-	931	1,203	-	1,203	-22.6	...	-22.6
Granite	1,733	2,737	1.6	-	-	-	-	2,737	1,128	1,609	3,014	-	3,014	-9.2	...	-9.2
Hill	2,927	17,358	5.9	10,558	60.8	-	10,558	6,800	1,073	5,727	18,653	10,740	7,913	-6.9	-1.7	-14.1
Jefferson	1,652	5,238	3.2	-	-	-	-	5,238	2,377	2,861	4,297	-	4,297	21.9	...	21.9
Judith Basin	1,880	2,667	1.4	-	-	-	-	2,667	-	2,667	3,085	-	3,085	-13.5	...	-13.5
Lake	1,494	14,445	9.7	-	-	-	-	14,445	3,811	10,634	13,104	-	13,104	10.2	...	10.2
Lewis and Clark	3,476	33,281	9.6	22,730	68.3	-	22,730	10,551	1,651	8,900	28,006	20,227	7,779	18.8	12.4	35.6
Liberty	1,439	2,359	1.6	-	-	-	-	2,359	-	2,359	2,624	-	2,624	-10.1	...	-10.1
Lincoln	3,714	18,063	4.9	3,286	18.2	-	3,286	14,777	2,241	12,536	12,537	2,828	9,709	44.1	16.2	52.2
McCone	2,607	2,875	1.1	-	-	-	-	2,875	-	2,875	3,321	-	3,321	-13.4	...	-13.4
Madison	3,528	5,014	1.4	-	-	-	-	5,014	-	5,014	5,211	-	5,211	-3.8	...	-3.8
Meagher	2,354	2,122	0.9	-	-	-	-	2,122	1,200	922	2,616	-	2,616	-18.9	...	-18.9
Mineral	1,222	2,958	2.4	-	-	-	-	2,958	-	2,958	3,037	-	3,037	-2.6	...	-2.6
Missoula	2,612	58,263	22.3	43,531	74.7	-	43,531	14,732	1,492	13,240	44,663	30,907	13,756	30.5	40.8	7.1
Musselshell	1,887	3,734	2.0	-	-	-	-	3,734	2,116	1,618	4,888	2,842	2,046	-23.6	-100.0	82.5
Park	2,626	11,197	4.3	6,883	61.5	-	6,883	4,314	-	4,314	13,168	8,229	4,939	-15.0	-16.4	-12.7
Petroleum	1,655	675	0.4	-	-	-	-	675	-	675	894	-	894	-24.5	...	-24.5
Phillips	5,213	5,386	1.0	-	-	-	-	5,386	2,195	3,191	6,027	-	6,027	-10.6	...	-10.6
Pondera	1,645	6,611	4.0	2,770	41.9	-	2,770	3,841	-	3,841	7,653	2,665	4,988	-13.6	3.9	-23.0
Powder River	3,288	2,862	0.9	-	-	-	-	2,862	-	2,862	2,485	-	2,485	15.2	...	15.2
Powell	2,336	6,660	2.9	4,306	64.7	-	4,306	2,354	-	2,354	7,002	4,681	2,321	-4.9	-8.0	1.4
Prairie	1,730	1,752	1.0	-	-	-	-	1,752	-	1,752	2,318	-	2,318	-24.4	...	-24.4
Ravalli	2,382	14,409	6.0	-	-	-	-	14,409	2,499	11,910	12,341	-	12,341	16.8	...	16.8
Richland	2,079	9,837	4.7	4,543	46.2	-	4,543	5,294	-	5,294	10,504	4,564	5,940	-6.3	-0.5	-10.9
Roosevelt	2,385	10,365	4.3	3,095	29.9	-	3,095	7,270	1,389	5,881	11,731	3,585	8,146	-11.6	-13.7	-10.8
Rosebud	5,037	6,032	1.2	-	-	-	-	6,032	1,873	4,159	6,187	-	6,187	-2.5	...	-2.5
Sanders	2,778	7,093	2.6	-	-	-	-	7,093	2,402	4,691	6,880	-	6,880	3.1	...	3.1
Sheridan	1,694	5,779	3.4	-	-	-	-	5,779	2,381	3,398	6,458	-	6,458	-10.5	...	-10.5
Silver Bow	715	41,981	58.7	34,005	81.0	-	34,005	7,976	4,465	3,511	46,454	40,152	6,302	-9.6	-15.3	26.6
Stillwater	1,794	4,632	2.6	-	-	-	-	4,632	1,173	3,459	5,526	-	5,526	-16.2	...	-16.2
Sweet Grass	1,840	2,980	1.6	-	-	-	-	2,980	1,592	1,388	3,290	-	3,290	-9.4	...	-9.4
Teton	2,294	6,116	2.7	-	-	-	-	6,116	1,586	4,530	7,295	-	7,295	-16.2	...	-16.2
Toole	1,950	5,839	3.0	3,111	53.3	-	3,111	2,728	-	2,728	7,904	4,017	3,887	-26.1	-22.6	-29.8
Treasure	985	1,069	1.1	-	-	-	-	1,069	-	1,069	1,345	-	1,345	-20.5	...	-20.5
Valley	4,974	11,471	2.3	4,700	41.0	-	4,700	6,771	-	6,771	17,080	6,398	10,682	-32.8	-26.5	-36.6
Wheatland	1,420	2,529	1.8	-	-	-	-	2,529	1,375	1,154	3,026	-	3,026	-16.4	...	-16.4
Wibaux	890	1,465	1.6	-	-	-	-	1,465	-	1,465	1,698	-	1,698	-13.7	...	-13.7
Yellowstone	2,642	87,367	33.1	75,651	86.6	71,197	4,454	11,716	-	11,716	79,016	65,313	13,703	10.6	15.8	-14.5
Yellowstone National Park	269	64	0.2	-	-	-	-	64	-	64	47	-	47	36.2	...	36.2

Table 10. Population of County Subdivisions: 1970 and 1960

[Total population of a place in two or more county subdivisions appears in table 6. County subdivision figures for 1960 do not necessarily add to county totals. For meaning of symbols, see text]

County Subdivisions	1970	1960	Percent change
Beaverhead County[1]	8,187	7,194	13.8
Armstead-Horse Prairie division	374	564	-33.7
Big Hole Basin division	720	766	-6.0
Dillon division[1]	4,548	3,690	23.3
Dillon city[1]	4,548	3,690	23.3
Dillon Rural division[1]	1,906	1,473	29.4
Lima-Centennial Valley division	639	701	-8.8
Lima town	351	397	-11.6
Big Horn County	10,057	10,007	0.5
Busby-Decker division	1,036	1,012	2.4
Hardin division	3,732	3,984	-6.3
Hardin city[2]	2,733	2,789	-2.0
Lodge Grass-Saint Xavier division	4,638	4,370	6.1
Lodge Grass town[2]	806	687	17.3
Pryor-Beauvais Creek division	436	395	10.4
Sarpy division	215	246	-12.6
Blaine County[3]	6,727	8,091	-16.9
Chinook division	3,263	4,198	-22.3
Chinook town	1,813	2,326	-22.1
Fort Belknap division	1,312	1,452	-9.6
Harlem division	1,550	1,764	-12.1
Harlem city[3]	1,094	1,267	-13.7
Turner-Hogeland division	602	677	-11.1
Broadwater County	2,526	2,804	-9.9
Townsend East division	2,016	2,223	-9.3
Townsend town	1,371	1,528	-10.3
Townsend West division	510	581	-12.2
Carbon County[4]	7,080	8,317	-14.9
Five Mile Creek division	379	442	-14.3
Fromberg-Bridger division	1,613	1,850	-12.8
Bridger town[4]	717	824	-13.0
Fromberg town[4]	364	367	10.8
Joliet division	1,384	1,395	10.8
Joliet town[4]	412	452	-8.8
Luther-Bear Creek division	854	1,028	-16.9
Bearcreek town	31	61	-49.2
Red Lodge division	1,844	2,278	-19.1
Red Lodge city	1,844	2,278	-19.1
Roberts division	753	950	-20.7
Warren division	253	374	-32.4
Carter County	1,956	2,493	-21.5
Ekalaka division	1,135	1,348	-15.8
Ekalaka town	663	738	-10.2
Little Missouri division	821	1,145	-28.3
Cascade County[5]	81,804	73,418	11.4
Belt division	1,406	1,500	-6.3
Belt city	656	757	-13.3
Cascade division	1,354	1,245	8.8
Cascade town	714	604	18.2
Eden-Stockett division	866	969	-10.6
Great Falls division	72,916	55,244	32.0
Great Falls city[5]	60,091	55,244	8.8
Malmstrom (U)	8,374	...	...
Great Falls East division	1,235	7,391	-83.3
Great Falls North division	625	3,904	-84.0
Great Falls West division	584	809	-27.8
Monarch-Neihart division	260	301	-13.6
Neihart town	109	150	-27.3
Sun River Valley division	2,558	2,055	24.5
Chouteau County	6,473	7,348	-11.9
Big Sandy division	2,127	2,316	-8.2
Big Sandy town	827	954	-13.3
Fort Benton division	3,066	3,484	-12.0
Fort Benton city	1,863	1,887	-1.3
Geraldine division	833	1,034	-19.4
Geraldine town	370	364	1.6
Highwood division	447	514	-13.0
Custer County[6]	12,174	13,227	-8.0
Ismay division	244	318	-23.3
Ismay town	40	59	-32.2
Miles City division[6]	9,023	9,665	-6.6
Miles City city[6]	9,023	9,665	-6.6
Mizpah-Pumpkin division[6]	1,336	1,462	-8.6
Moon Creek division	136	425	-68.0
North Custer division	449	480	-6.5
Shirley division	986	877	12.4
Daniels County[7]	3,083	3,755	-17.9
Flaxville division	604	813	-25.7
Flaxville city	185	262	-29.4
Peerless division	438	580	-24.5
Scobey division	2,041	2,362	-13.6
Scobey city	1,486	1,726	-13.9
Dawson County[8]	11,269	12,314	-8.5
Glendive division[8]	6,305	7,058	-10.7
Glendive city[8]	6,305	7,058	-10.7
Glendive East division[8]	470	494	-4.9
Glendive Northeast division	572	800	-28.5
Glendive West division[8]	2,952	2,667	10.7
Lindsay division	303	427	-29.0
Richey division	667	868	-23.2
Richey town	389	480	-19.0
Deer Lodge County	15,652	18,640	-16.0
Anaconda division	9,771	12,054	-18.9
Anaconda city	9,771	12,054	-18.9
Deer Lodge Valley division	3,255	4,163	-21.8
West Valley division	2,626	2,423	8.4
Fallon County	4,050	3,997	1.3
Baker division	3,471	3,273	6.0
Baker city[9]	2,584	2,365	9.3
Plevna division	579	724	-20.0
Plevna town	189	263	-28.1
Fergus County[10]	12,611	14,018	-10.0
Denton division	977	1,164	-16.1
Denton town	398	410	-2.9
Grass Range division	721	870	-17.1
Grass Range town	181	222	-18.5
Hanover division[10]	899	945	-4.9
Lewistown division[10]	6,437	7,408	-13.1
Lewistown city[10]	6,437	7,408	-13.1
Lewistown East division[10]	1,432	1,283	11.6
Moore division[10]	1,216	1,425	-14.7
Moore town	219	216	1.4
Roy division	437	396	10.4
Winifred division	492	527	-6.6
Winifred town	190	220	-13.6
Flathead County[11]	39,460	32,965	19.7
Bad Rock-Columbia Heights division	1,697	1,243	36.5
Columbia Falls division[11]	2,652	2,132	24.4
Columbia Falls town[11]	2,652	2,132	24.4
Columbia Falls Rural division[11]	2,204	1,568	40.6
Creston-Big Fork division	2,315	1,771	30.7
Glacier division	153	160	-4.4
Kalispell division[11]	10,526	10,151	3.7
Kalispell city[11]	10,526	10,151	3.7
Kalispell Northwest division[11]	6,227	4,411	41.2
Kalispell Southwest division[11]	2,794	2,407	16.1
Lower Valley-Somers divison[11]	2,798	2,256	24.0
South Fork division	1,759	1,547	13.7
Whitefish division[11]	3,349	2,965	13.0
Whitefish city[11]	3,349	2,965	13.0
Whitefish Lake division[11]	2,986	2,354	26.8
Gallatin County[12]	32,505	26,045	24.8
Belgrade division	2,951	2,446	20.6
Belgrade town	1,307	1,057	23.7

See footnotes at end of table.

Table 10. Population of County Subdivisions: 1970 and 1960—Continued

[Total population of a place in two or more county subdivisions appears in table 6. County subdivision figures for 1960 do not necessarily add to county totals. For meaning of symbols, see text]

County Subdivisions	1970	1960	Percent change
Gallatin County—Continued			
Bozeman division[12]	18,670	13,361	39.7
Bozeman city[12]	18,670	13,361	39.7
Bozeman Rural division[12]	4,029	4,087	-1.4
Gallatin Gateway division	1,469	1,019	44.2
Manhattan division	2,448	2,575	-4.9
Manhattan town	816	889	-8.2
Three Forks division	1,839	1,958	-6.1
Three Forks town	1,188	1,161	2.3
West Yellowstone division	1,099	599	83.5
West Yellowstone town[12]	756	...	...
Garfield County	1,796	1,981	-9.3
North Garfield division	1,309	1,372	-4.6
Jordan town	529	557	-5.0
South Garfield division	487	609	-20.0
Glacier County[13]	10,783	11,565	-6.8
Babb division	377	522	-27.8
Browning-East Glacier division	4,830	4,831	-
Browning town	1,700	2,011	-15.5
Cut Bank division[13]	4,004	4,539	-11.8
Cut Bank city[13]	4,004	4,539	-11.8
Cut Bank Rural division[13]	1,551	1,631	-4.9
Glacier National Park division	21	42	-50.0
Golden Valley County[14]	931	1,203	-22.6
Lavina division	345	532	-35.2
Lavina town	169	212	-20.3
North Country division	76	135	-43.7
Ryegate division	510	536	-4.9
Ryegate town	261	314	-16.9
Granite County	2,737	3,014	-9.2
Drummond division	1,141	1,341	-14.9
Drummond town	494	577	-14.4
Philipsburg division	1,596	1,673	-4.6
Philipsburg town[15]	1,128	1,107	1.9
Hill County	17,358	18,653	-6.9
Gildford division	1,137	1,483	-23.3
Hingham town	262	254	3.1
Havre division[16]	10,558	10,740	-1.7
Havre city[16]	10,558	10,740	-1.7
Havre North division	2,093	2,341	-10.6
Havre North (U)	1,073	1,168	-8.1
Havre South division[16]	2,393	2,502	-4.4
Rudyard division	1,177	1,587	-25.8
Jefferson County	5,238	4,297	21.9
Boulder division	3,350	2,603	28.7
Boulder town	1,342	1,394	-3.7
Whitehall division	1,888	1,694	11.5
Whitehall town	1,035	898	15.3
Judith Basin County	2,667	3,085	-13.5
Geyser division	644	660	-2.4
Hobson division	960	1,064	-9.8
Hobson town	192	207	-7.2
Stanford division	1,063	1,361	-21.9
Stanford town[17]	505	615	-17.9
Lake County[18]	14,445	13,104	10.2
Big Fork-Swan River division	955	675	41.5
Charlo division	1,111	1,187	-6.4
Polson division	5,365	4,749	13.0
Polson city[18]	2,464	2,314	6.5
Ronan division	3,575	3,251	10.0
Ronan city[18]	1,347	1,334	1.0
St. Ignatius division	2,797	2,663	5.0
St. Ignatius town	925	940	-1.6
West Shore division	642	579	10.9
Lewis and Clark County	33,281	28,006	18.8
Augusta division	854	992	-13.9
Helena division[19]	22,730	20,227	12.4
Helena city[19]	22,730	20,227	12.4
Helena East division[19]	3,482	3,168	9.9
East Helena town	1,651	1,490	10.8
Helena West division[19]	4,971	2,587	92.2
Lincoln division	813	593	37.1
Wolf Creek division	431	439	-1.8
Liberty County	2,359	2,624	-10.1
Chester division	1,851	2,041	-9.3
Chester town[20]	936	1,158	-19.2
Joplin division	508	583	-12.9
Lincoln County	18,063	12,537	44.1
Eureka division	3,558	3,054	16.5
Eureka town	1,195	1,229	-2.8
Rexford town[21]	243	...	...
Libby division	12,045	7,347	63.9
Libby city[21]	3,286	2,828	16.2
Troy division	2,460	2,136	15.2
Troy town[21]	1,046	855	22.3
McCone County	2,875	3,321	-13.4
Brockway division	434	518	-16.2
Circle division	1,336	1,464	-8.7
Circle town	964	1,117	-13.7
Northwest McCone division	291	307	-5.2
Vida division	814	1,032	-21.1
Madison County[22]	5,014	5,211	-3.8
Harrison division	800	921	-13.1
Madison Valley division	1,179	1,078	9.4
Ennis town	501	525	-4.6
Sheridan division	1,337	1,330	0.5
Sheridan town	636	539	18.0
Twin Bridges division	1,437	1,549	-7.2
Twin Bridges town	613	509	20.4
Virginia City division	261	333	-21.6
Virginia City town	149	194	-23.2
Meagher County	2,122	2,616	-18.9
Martinsdale-Ringling division	419	532	-21.2
White Sulphur Springs division	1,703	2,084	-18.3
White Sulphur Springs city	1,200	1,519	-21.0
Mineral County[23]	2,958	3,037	-2.6
Alberton division	600	527	13.9
Alberton town	363	356	2.0
Superior division	1,580	1,713	-7.8
Superior town	993	1,242	-20.0
West End division	778	797	-2.4
Missoula County[24]	58,263	44,663	30.5
Bonner-Clinton division	2,531	1,869	35.4
Frenchtown-Emaro division	1,547	1,131	36.8
Lolo division	1,747	752	132.3
Missoula division	50,669	27,090	87.0
Missoula city[24]	29,497	27,090	8.9
Missoula South (U)	4,886	...	...
Missoula West (U)	9,148	...	...
Rattlesnake (U)	1,492	...	...
Missoula North division	568	...	...
Seeley Lake-Blackfoot Valley division	1,201	1,152	4.3
Musselshell County	3,734	4,888	-23.6
Klein division	411	603	-31.8
Melstone division	623	713	-12.6
Melstone town	227	266	-14.7
Roundup division	2,116	2,842	-25.5
Roundup city	2,116	2,842	-25.5
Roundup North division	584	730	-20.0

See footnotes at end of table.

Table 10. Population of County Subdivisions: 1970 and 1960–Continued

[Total population of a place in two or more county subdivisions appears in table 6. County subdivision figures for 1960 do not necessarily add to county totals. For meaning of symbols, see text]

County Subdivisions	1970	1960	Percent change
Park County[25]	11,197	13,168	-15.0
Gardiner-Cooke division	845	929	-9.0
Livingston division[25]	6,883	8,229	-16.4
Livingston City[25]	6,883	8,229	-16.4
Shields Valley division[25]	1,808	1,699	6.4
Clyde Park town	244	253	-3.6
Upper Yellowstone Valley division[25]	1,661	2,311	-28.1
Petroleum County[26]	675	894	-24.5
Winnett North division	457	...	...
Winnett town	271	360	-24.7
Winnett South division	218	...	...
Phillips County[27]	5,386	6,027	-10.6
Dodson division	327	511	-36.0
Dodson town	196	313	-37.4
Landusky-Zortman division	162	174	-6.9
Loring division	180	212	-15.1
Malta division	3,310	3,453	-4.1
Malta city	2,195	2,239	-2.0
Regina-Sun Prairie division	199	194	2.6
Saco division	562	750	-25.1
Saco town	356	490	-27.3
Warm Spring Creek division	222	234	-5.1
Whitewater division	424	499	-15.0
Pondera County[28]	6,611	7,653	-13.6
Conrad division[28]	2,770	2,665	3.9
Conrad city[28]	2,770	2,665	3.9
Conrad Rural-Brady division[28]	1,761	2,450	-28.1
Valier-Dupuyer division	2,080	2,538	-18.0
Valier town	651	724	-10.1
Powder River County	2,862	2,485	15.2
Broadus division	1,442	1,284	12.3
Broadus town[29]	799	628	27.2
East Powder River division	928	661	40.4
Otter division	213	280	-23.9
Stacey division	279	260	7.3
Powell County	6,660	7,002	-4.9
Avon-Elliston division	1,018	1,217	-16.4
Cottonwood division	816	535	52.5
Deer Lodge division	4,306	4,681	-8.0
Deer Lodge city	4,306	4,681	-8.0
Helmville division	250	262	-4.6
Ovando division	270	307	-12.1
Prairie County	1,752	2,318	-24.4
Terry North division	259	335	-22.7
Terry South division	1,493	1,983	-24.7
Terry city	870	1,140	-23.7
Ravalli County[30]	14,409	12,341	16.8
Darby division	1,223	911	34.2
Darby town[30]	538	398	35.2
Hamilton Division[30]	2,499	2,475	1.0
Hamilton city[30]	2,499	2,475	1.0
Hamilton East division[30]	3,764	3,377	11.5
Hamilton West division	1,877	1,436	30.7
Stevensville division	3,111	2,626	18.5
Stevensville town	829	784	5.7
Sula-Edwards division	840	391	114.8
Victor division	1,095	1,125	-2.7
Richland County	9,837	10,504	-6.3
Fairview division	1,454	1,637	-11.2
Fairview city	956	1,006	-5.0
Lambert division	984	942	4.5
Mona-Andes division	482	610	-21.0
Savage-Crane division	1,288	1,440	-10.6
Sidney division[31]	4,543	4,564	-0.5
Sidney city[31]	4,543	4,564	-0.5
Sidney Rural division[31]	1,086	1,311	-17.2
Roosevelt County[32]	10,365	11,731	-11.6
Bainville division	506	660	-23.3
Bainville town	217	285	-23.9
Culbertson division	1,003	1,152	-12.9
Culbertson town	821	919	-10.7
Froid division	636	918	-30.7
Froid town	330	418	-21.1
Poplar division	3,903	4,165	-6.3
Brockton town	401	367	9.3
Poplar city	1,389	1,565	-11.2
Wolf Point division[32]	3,095	3,585	-13.7
Wolf Point city[32]	3,095	3,585	-13.7
Wolf Point Rural division[32]	1,222	1,251	-2.3
Rosebud County[33]	6,032	6,187	-2.5
Ashland-Lame Deer-Birney division	2,635	2,076	26.9
Colstrip division	422	439	-3.9
Forsyth division	2,156	2,397	-10.1
Forsyth city	1,873	2,032	-7.8
Rosebud-Angela division	463	750	-38.3
Sumatra-Ingomar-Vananda division	356	525	-32.2
Sanders County	7,093	6,880	3.1
Hot Springs division	1,907	2,101	-9.2
Hot Springs town	664	585	13.5
Plains division	1,938	1,756	10.4
Plains town	1,046	769	36.0
Thompson Falls-West End division	3,248	3,023	7.4
Thompson Falls town[34]	1,356	1,274	6.4
Sheridan County[35]	5,779	6,458	-10.5
Medicine Lake division	1,362	1,813	-24.9
Medicine Lake town	393	452	-13.1
Outlook division	570	747	-23.7
Outlook town	153	226	-32.3
Plentywood division	3,126	3,098	0.9
Plentywood city	2,381	2,121	12.3
Westby division	721	800	-9.9
Westby town	287	309	-7.1
Silver Bow County[36]	41,981	46,454	-9.6
Butte division[36]	23,368	27,877	-16.2
Butte city[36]	23,368	27,877	-16.2
Divide-Melrose division	342	426	-19.7
Rocker-Ramsey division[36]	980	1,102	-11.1
South Butte division	12,700	10,853	17.0
Floral Park (U)	5,113	4,079	25.3
McQueen-East Butte (U) (Part)	159	...	...
Silver Bow Park (U)	5,524	4,798	15.1
Walkerville-Browns Gulch division	4,591	6,196	-25.9
Centerville-Dublin Gulch (U)	2,284	3,398	-32.8
McQueen-East Butte (U) (Part)	925	...	...
Walkerville city	1,097	1,453	-24.5
Stillwater County	4,632	5,526	-16.2
Absarokee division	1,234	1,778	-30.6
Columbus division	1,351	1,477	-8.5
Columbus town[37]	1,173	1,281	-8.4
Columbus North division	659	805	-18.1
Columbus South division	566	690	-18.0
Park City division	822	776	5.9
Sweet Grass County	2,980	3,290	-9.4
North of the Yellowstone division	678	852	-20.4
South of the Yellowstone division	2,302	2,438	-5.6
Big Timber city[38]	1,592	1,660	-4.1
Teton County[39]	6,116	7,295	-16.2
Choteau East division	571	687	-16.9
Choteau West division	2,528	3,100	-18.5
Choteau city	1,586	1,966	-19.3
Dutton-Power division	1,298	1,612	-19.5
Dutton town	415	504	-17.7
Fairfield division	1,719	1,896	-9.3
Fairfield town	638	752	-15.2

See footnotes at end of table.

Table 10. Population of County Subdivisions: 1970 and 1960–Continued

[Total population of a place in two or more county subdivisions appears in table 6. County subdivision figures for 1960 do not necessarily add to county totals. For meaning of symbols, see text]

County Subdivisions	1970	1960	Percent change
Toole County[40]	5,839	7,904	-26.1
Shelby division[40]	3,111	4,017	-22.6
Shelby city[40]	3,111	4,017	-22.6
South Toole division[40]	824	1,112	-25.9
Sunburst division	1,904	2,775	-31.4
Kevin town[40]	250	375	-33.3
Sunburst town	604	882	-31.5
Treasure County[41]	1,069	1,345	-20.5
North Treasure division	427	...	...
South Treasure division	642	...	...
Wyman town	373	494	-24.5
Valley County[42]	11,471	17,080	-32.8
Fort Peck division	917	1,766	-48.1
Frazer division	916	1,107	-17.3
Glasgow division[42]	4,700	6,398	-26.5
Glasgow city[42]	4,700	6,398	-26.5
Glasgow North division[42]	2,078	3,972	-47.7
Hinsdale division	897	1,207	-25.7
Nashua division	739	1,071	-31.0
Nashua town[42]	513	796	-35.6
Opheim division	1,224	1,559	-21.5
Opheim town	306	457	-33.0
Wheatland County[43]	2,529	3,026	-16.4
Harlowton North division	1,823	2,166	-15.8
Harlowton city	1,375	1,734	-20.7
Wheatland County--Continued			
Harlowton South division	329	395	-16.7
Judith Gap division	377	465	-18.9
Judith Gap city	160	185	-13.5
Wibaux County	1,465	1,698	-13.7
Pine Hills-Saint Phillips division	459	542	-15.3
Wibaux division	1,006	1,156	-13.0
Wibaux town	644	766	-15.9
Yellowstone County	87,367	79,016	10.6
Billings division[44]	74,848	52,900	41.5
Billings city[44]	61,581	52,851	16.5
Billings West division[44]	407	8,002	-94.9
Buffalo Creek division	156	176	-11.4
Huntley Project division	2,179	2,663	-18.2
Laurel division[44]	4,459	4,601	-3.1
Laurel city[44]	4,454	4,601	-3.2
Laurel Rural division[44]	2,052	1,629	26.0
Molt-Broadview division[44]	720	616	16.9
Broadview town	123	160	-23.1
Shepherd division	1,226	927	32.3
South Yellowstone division[44]	1,320	693	90.5
Yellowstone National Park	64	47	36.2
Yellowstone National Park division	64	47	36.2

NOTE: The county subdivisions in this State are census county divisions (CCD's), see text.

[1]BEAVERHEAD.--Minor adjustments were made in the CCD's within this county for 1970. Part of Dillon Rural division annexed by Dillon city, coextensive with Dillon division.

[2]BIG HORN.--Part of Hardin division annexed by Hardin city. Part of Lodge Grass-Saint Xavier division annexed by Lodge Grass town.

[3]BLAINE.--Minor adjustments were made in the CCD's within this county for 1970. Part of Harlem division annexed by Harlem city.

[4]CARBON.--Minor adjustments were made in the CCD's for this county for 1970. Part of Joliet division annexed by Joliet town. Parts of Fromberg-Bridger division annexed by Bridger and Fromberg towns.

[5]CASCADE.--Minor adjustments were made in the CCD's within this county for 1970. Part of Great Falls division annexed by Great Falls city.

[6]CUSTER.--Minor adjustments were made in the CCD's within this county for 1970. Parts of Mizpah-Pumpkin division annexed by Miles City city, coextensive with Miles City division.

[7]DANIELS.--Minor adjustments were made in the CCD's within this county for 1970.

[8]DAWSON.--Minor adjustments were made in the CCD's within this county for 1970. Parts of Glendive East and Glendive West divisions annexed by Glendive city, coextensive with Glendive division.

[9]FALLON.--Part of Baker division annexed by Baker city and part of Baker city detached.

[10]FERGUS.--Minor adjustments were made in the CCD's within this county for 1970. Parts of Hanover, Lewistown East, and Moore divisions annexed by Lewistown city, coextensive with Lewistown division.

[11]FLATHEAD.--Minor adjustments were made in the CCD's within this county for 1970. Part of Columbia Falls Rural division annexed by Columbia Falls town, coextensive with Columbia Falls division. Parts of Kalispell Northwest, Kalispell Southwest, and Lower Valley-Somers divisions annexed by Kalispell city, coextensive with Kalispell division. Part of Whitefish Lake division annexed by Whitefish city, coextensive with Whitefish division.

[12]GALLATIN.--Minor adjustments were made in the CCD's within this county for 1970. Part of Bozeman Rural division annexed to Bozeman city, coextensive with Bozeman division. West Yellowstone town incorporated since 1960.

[13]GLACIER.--Minor adjustments were made in the CCD's within this county for 1970. Part of Cut Bank Rural division annexed to Cut Bank city coextensive with Cut Bank division. Cut Bank city returned as Cut Bank town in 1960.

[14]GOLDEN VALLEY.--Minor adjustments were made in the CCD's within this county for 1970.

[15]GRANITE.--Part of Philipsburg division annexed by Philipsburg town.

[16]HILL.--Part of Harve South Division annexed by Harve city, coextensive with Harve division.

[17]JUDITH BASIN.--Part of Stanford division annexed by Stanford town.

[18]LAKE.--Minor adjustments were made in the CCD's within this county for 1970. Part of Polson division annexed by Polson city. Part of Ronan division annexed by Ronan city.

[19]LEWIS AND CLARK.--Parts of Helena West and Helena East divisions annexed by Helena city, coextensive with Helena division.

[20]LIBERTY.--Parts of Chester division annexed by Chester town.

[21]LINCOLN.--Rexford town incorporated since 1960. Part of Troy division annexed by Troy town. Part of Libby division annexed by Libby city.

[22]MADISON.--Minor adjustments were made in the CCD's within this county for 1970.

[23]MINERAL.--Minor adjustments were made in the CCD's within this county for 1970.

[24]MISSOULA.--There were major adjustments in the CCD's in this county for 1970; comparable figures shown where possible. Part of Missoula division annexed by Missoula city.

[25]PARK.--Minor adjustments were made in the CCD's within this county for 1970. Parts of Shields Valley and Upper Yellowstone Valley divisions annexed by Livingston city, coextensive with Livingston division.

[26]PETROLEUM.--There was a single CCD in this county in 1960.

[27]PHILLIPS.--Minor adjustments were made in the CCD's within this county for 1970.

[28]PONDERA.--Minor adjustments were made in the CCD's within this county for 1970. Part of Conrad Rural-Brady division annexed to Conrad city, coextensive with Conrad division.

[29]POWDER RIVER.--Part of Broadus division annexed by Broadus town.

[30]RAVALLI.--Minor adjustments were made in the CCD's within this county for 1970. Part of Hamilton East division annexed by Hamilton city, coextensive with Hamilton division. Part of Darby division annexed by Darby town and part of Darby town detached.

[31]RICHLAND.--Part of Sidney Rural division annexed by Sidney city, coextensive with Sidney division.

[32]ROOSEVELT.--Minor adjustments were made in the CCD's within this county for 1970. Part of Wolf Point Rural division annexed by Wolf Point city, coextensive with Wolf Point division.

[33]ROSEBUD.--Minor adjustments were made in the CCD's within this county for 1970.

[34]SANDERS.--Parts of Thompson Falls-West End division annexed by Thompson Falls town.

[35]SHERIDAN.--Minor adjustments were made in the CCD's within this county for 1970.

[36]SILVER BOW.--Minor adjustments were made in the CCD's within this county for 1970. Parts of Rocker-Ramsey division annexed by Butte city coextensive with Butte division.

[37]STILLWATER.--Part of Columbus division annexed by Columbus town.

[38]SWEET GRASS.--Part of South of the Yellowstone division annexed by Big Timber city.

[39]TETON.--Minor adjustments were made in the CCD's within this county for 1970.

[40]TOOLE.--Minor adjustments were made in the CCD's within this county for 1970. Part of Sunburst division annexed by Kevin town. Part of South Toole division annexed by Shelby city, coextensive with Shelby division.

[41]TREASURE.--There was a single CCD in this county in 1960.

[42]VALLEY.--Minor adjustments were made in the CCD's within this county for 1970. Part of Glasgow North division annexed by Glasgow city, coextensive with Glasgow division. Part of Nashua town detached.

[43]WHEATLAND.--Minor adjustments were made in the CCD's within this county for 1970.

[44]YELLOWSTONE.--Major adjustments were made to Molt-Broadview, South Yellowstone, Billings, and Billings West divisions. Billings Heights and Lockwood CCD's were eliminated. Part of Billings division annexed by Billings city. Part of Laurel Rural division annexed by Laurel city, coextensive with Laurel division.

Table 11. Population of Urbanized Areas: 1970 and 1960

[For meaning of symbols, see text]

Component Parts	1970	1960
BILLINGS URBANIZED AREA		
The area	71,197	60,712
Billings city	61,581	52,851
Outside central city	9,616	7,861
The area consists of parts of the following county subdivision:		
Yellowstone County (part)	71,197	60,712
Billings division (part)	71,197	52,900
Billings city	61,581	52,851

Component Parts	1970	1960
GREAT FALLS URBANIZED AREA		
The area	70,905	57,629
Great Falls city	60,091	55,244
Outside central city	10,814	2,385
The area consists of parts of the following county subdivisions:		
Cascade County (part)	70,905	57,629
Great Falls division (part)	70,903	55,244
Great Falls city	60,091	55,244
Malmstrom (U)	8,374	...
Great Falls West division (part)	2	74

NOTE: For changes in boundaries see notes to table 10.

Table 12. Population of Urbanized Areas, by Type of Residence: 1970

[For meaning of symbols, see text]

Urbanized Areas	Total	Central city or cities	Urban fringe: Total	Urban fringe: Places of 25,000 or more	Urban fringe: Places of 2,500 to 25,000	Urban fringe: Other territory	Percent distribution: Total	Percent distribution: Central city or cities	Percent distribution: Urban fringe: Total	Percent distribution: Urban fringe: Places of 25,000 or more	Percent distribution: Urban fringe: Places of 2,500 to 25,000	Percent distribution: Urban fringe: Other territory
All areas	142,102	121,672	20,430	-	8,374	12,056	100.0	85.6	14.4	-	5.9	8.5
Billings	71,197	61,581	9,616	-	-	9,616	100.0	86.5	13.5	-	-	13.5
Great Falls	70,905	60,091	10,814	-	8,374	2,440	100.0	84.7	15.3	-	11.8	3.4

Table 13. Population of Standard Metropolitan Statistical Areas: 1970 and 1960

[Data relate to areas as defined for 1970. For meaning of symbols, see text]

Component Parts	1970	1960	Change: Number	Change: Percent
BILLINGS SMSA				
The area (Yellowstone County)	87,367	79,016	8,351	10.6
Billings city	61,581	52,851	8,730	16.5
Outside central city	25,786	26,165	-379	-1.5

Component Parts	1970	1960	Change: Number	Change: Percent
GREAT FALLS SMSA				
The area (Cascade County)	81,804	73,418	8,386	11.4
Great Falls city	60,091	55,244	4,847	8.8
Outside central city	21,713	18,174	3,539	19.5

Table 14. Population of Standard Metropolitan Statistical Areas, by Type of Residence: 1970

[For meaning of symbols, see text]

Urban and Rural	Total		Urban			Rural			
	Number	Percent	Total	Central city or cities	Other urban	Total	Places of 1,000 to 2,500	Places less than 1,000	Other rural
POPULATION									
The State	694 409	100.0	370 676	121 672	249 004	323 733	53 685	31 347	238 701
Inside SMSA's	169 171	24.4	146 556	121 672	24 884	22 615	-	1 602	21 013
Billings, Mont	87 367	12.6	75 651	61 581	14 070	11 716	-	123	11 593
Great Falls, Mont	81 804	11.8	70 905	60 091	10 814	10 899	-	1 479	9 420
Outside SMSA's	525 238	75.6	224 120	-	224 120	301 118	53 685	29 745	217 688
PERCENT DISTRIBUTION									
The State	...	100.0	53.4	17.5	35.9	46.6	7.7	4.5	34.4
Inside SMSA's	...	100.0	86.6	71.9	14.7	13.4	-	0.9	12.4
Billings, Mont	...	100.0	86.6	70.5	16.1	13.4	-	0.1	13.3
Great Falls, Mont	...	100.0	86.7	73.5	13.2	13.3	-	1.8	11.5
Outside SMSA's	...	100.0	42.7	-	42.7	57.3	10.2	5.7	41.4

Table 15. Population of Congressional Districts: 1970

[For meaning of symbols, see text]

Urban and Rural	Total	Urban	Rural	Percent	
				Urban	Rural
CONGRESSIONAL DISTRICT:					
First	353,563	174,142	179,421	49.3	50.7
Second	340,846	196,534	144,312	57.7	42.3

County Map Finding Guide

This list presents the reference coordinates for each county on the map on page 3 and on the county subdivision maps, as well as the map section numbers for the latter.

COUNTY	MAP SEC	MAP REF	COUNTY	MAP SEC	MAP REF	COUNTY	MAP SEC	MAP REF
Beaverhead	2	H–4	Granite	2	F–4	Powell	1	D–5
Big Horn	4	H–13	Hill	1	A–9	Prairie	4	E–17
Blaine	3	A–11	Jefferson	2	G–6	Ravalli	2	F–3
Broadwater	2	F–7	Judith Basin	1	D–9	Richland	3	C–18
Carbon	4	I–11	Lake	1	C–3	Roosevelt	3	B–16
Carter	4	G–18	Lewis and Clark	1	D–5	Rosebud	4	F–13
Cascade	1	D–8	Liberty	1	A–8	Sanders	1	C–1
Chouteau	1	C–8	Lincoln	1	A–1	Sheridan	3	A–17
Custer	4	F–16	McCone	3	C–15	Silver Bow	2	H–5
Daniels	3	A–16	Madison	2	H–6	Stillwater	4	G–11
Dawson	3	D–17	Meagher	2	F–8	Sweet Grass	2	G–10
Deer Lodge	2	G–5	Mineral	1	D–1	Teton	1	C–6
Fallon	4	F–18	Missoula	1	E–4	Toole	1	A–7
Fergus	3	D–10	Musselshell	4	F–12	Treasure	4	G–14
Flathead	1	A–3	Park	2	G–9	Valley	3	A–14
Gallatin	2	G–8	Petroleum	3	D–13	Wheatland	2	F–10
Garfield	3	D–14	Phillips	3	A–13	Wibaux	3	E–18
Glacier	1	A–4	Pondera	1	B–5	Yellowstone	4	G–12
Golden Valley	4	F–11	Powder River	4	H–16	Yellowstone Nat. Park	2	J–8

County Subdivisions/Census County Divisions and Places

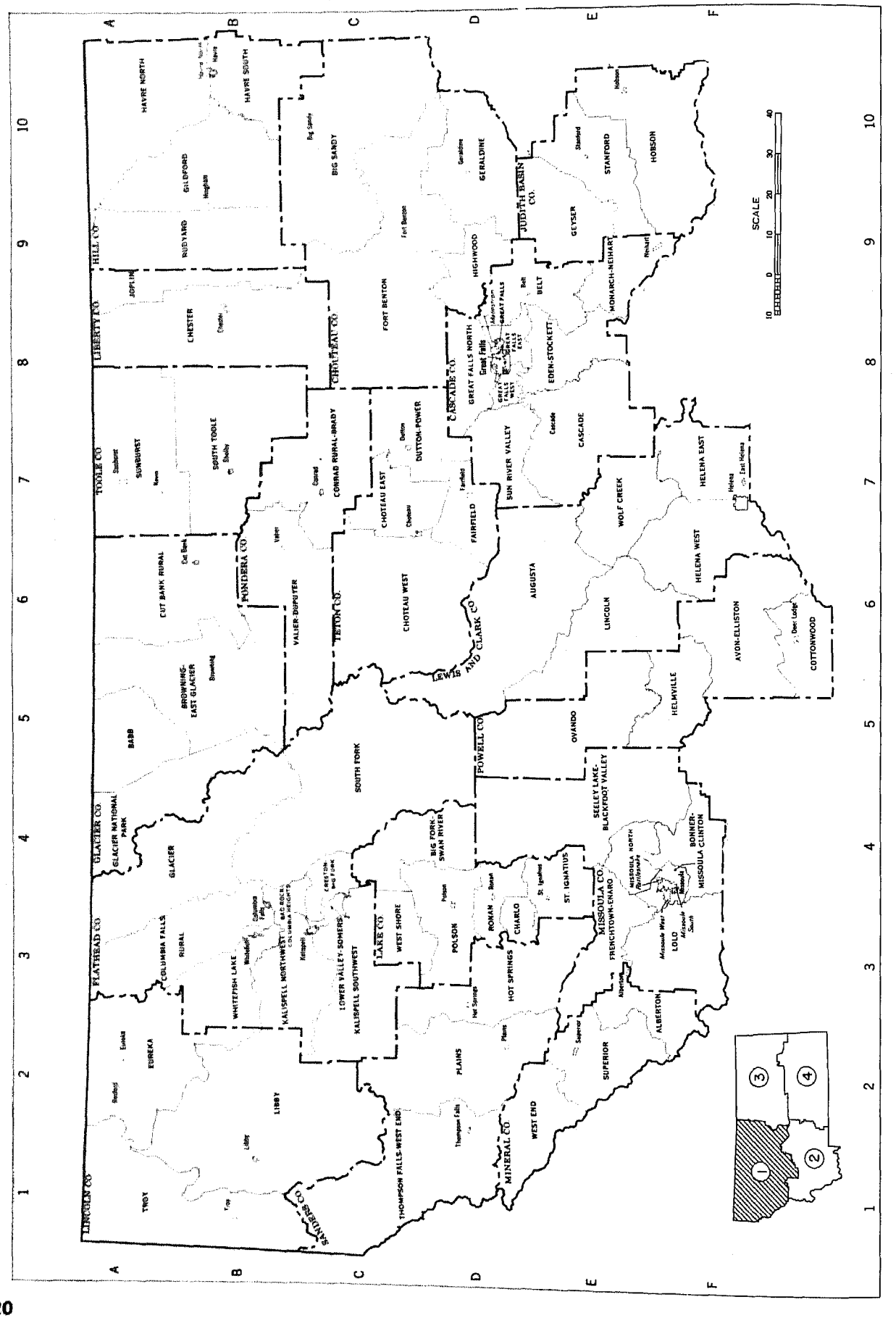

County Subdivisions/Census County Divisions and Places

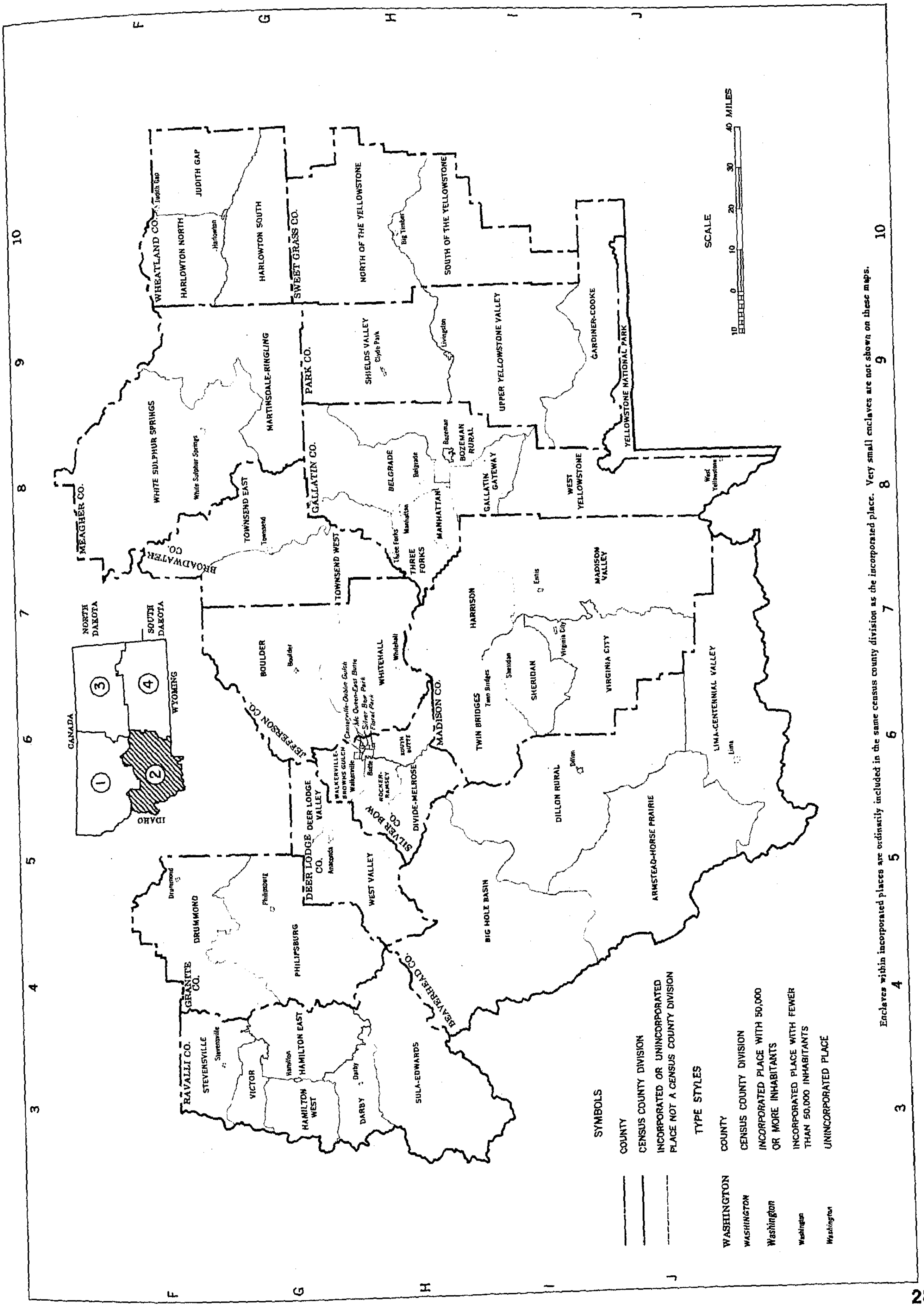

County Subdivisions/Census County Divisions and Places

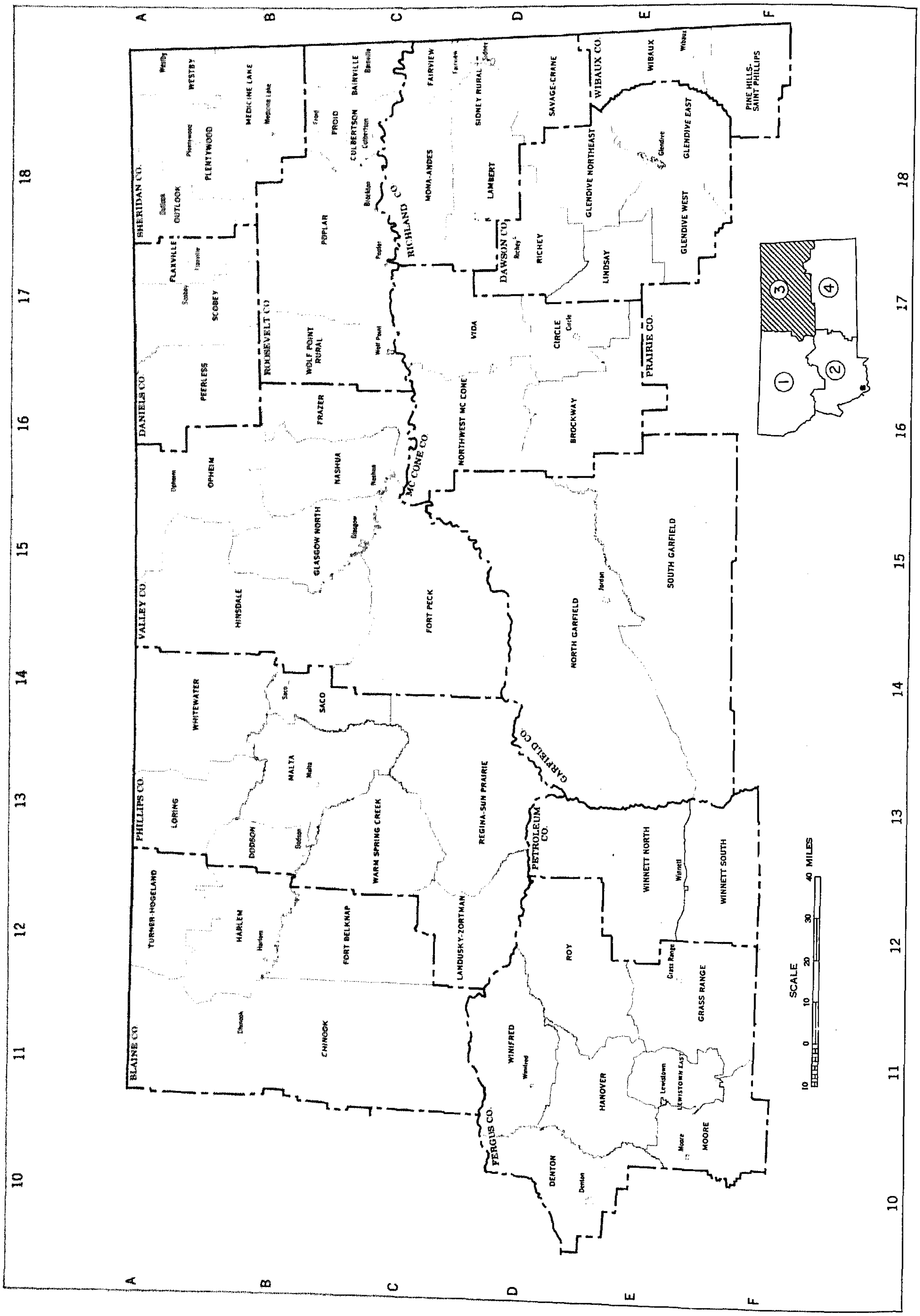

County Subdivisions/Census County Divisions and Places

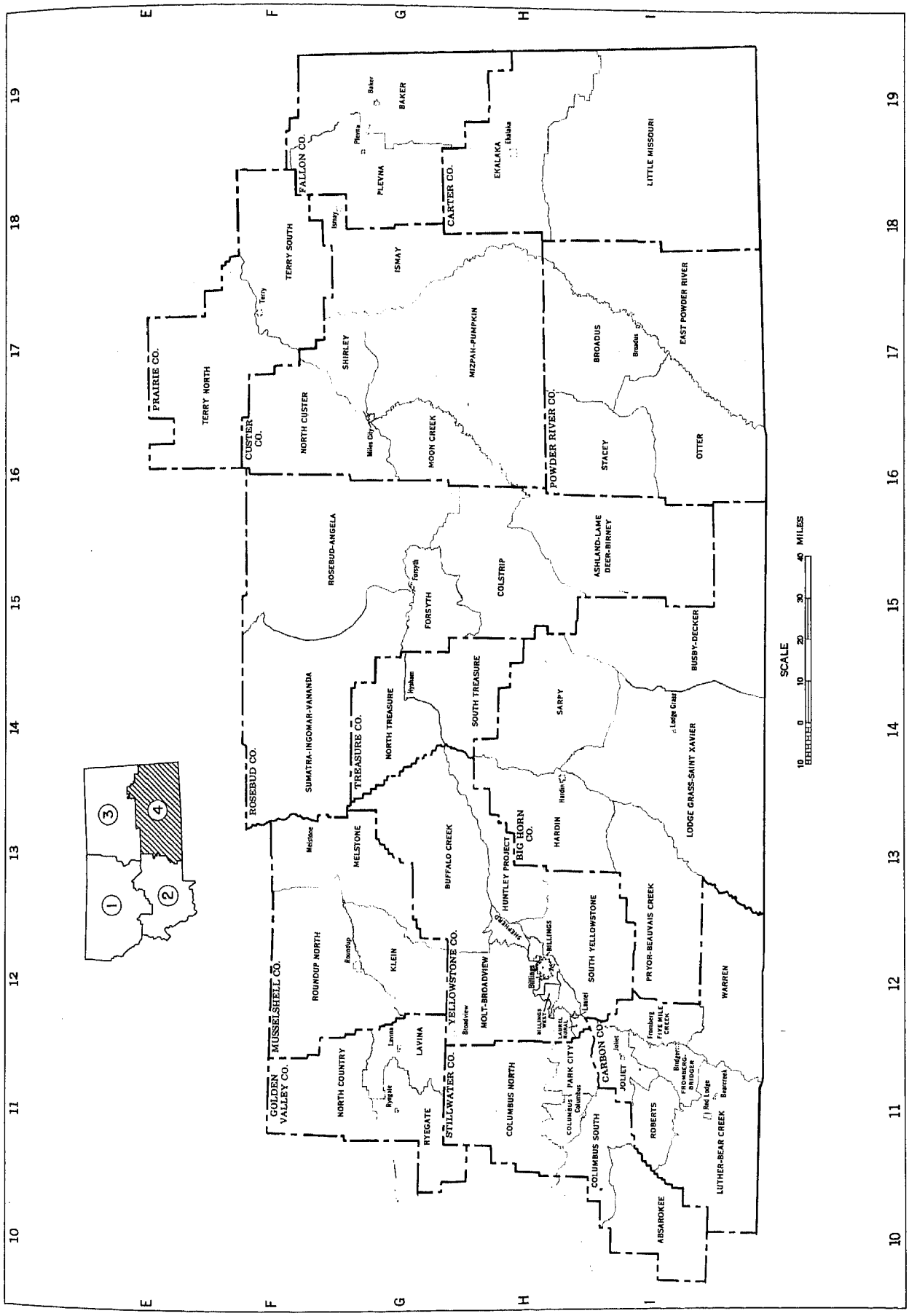

Urbanized Areas

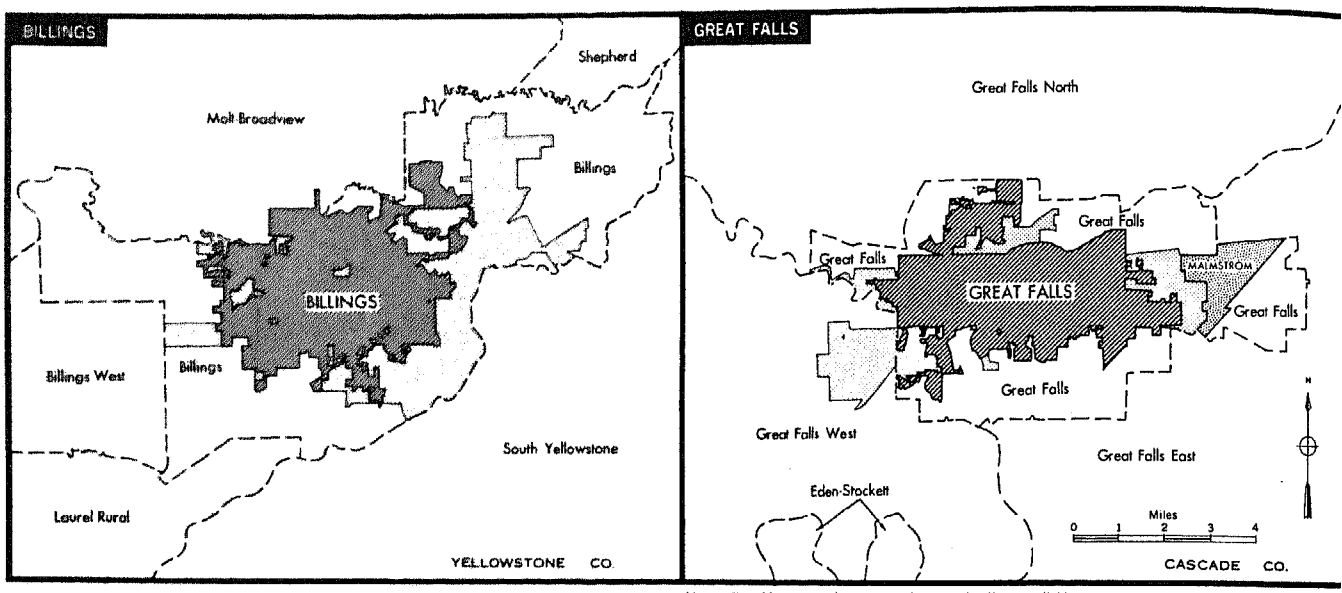

COMPONENTS OF URBANIZED AREA
- Incorporated Places
- Unincorporated Places
- Unincorporated Area

BOUNDARY SYMBOLS
- Census County Division
- Incorporated Place

Metropolitan Map Series showing boundaries in detail are available at cost on request to the Bureau of the Census