Table 53. Race, Spanish Origin, and Household Type and Relationship, for the Rural Portions of Counties: 1980

[For meaning of symbols, see Introduction. For definitions of terms, see appendixes A and B]

Counties	Adams	Alexander	Bond	Boone	Brown	Bureau	Calhoun	Carroll	Cass	Champaign	Christian	Clark
RACE												
Male	**14 491**	**3 132**	**5 517**	**6 841**	**2 646**	**12 835**	**2 938**	**7 002**	**4 284**	**19 489**	**9 430**	**5 197**
White	14 428	2 616	5 374	6 760	2 644	12 613	2 930	6 964	4 267	19 243	9 398	5 188
Black	17	512	137	9	...	17	–	16	...	146	...	...
American Indian	11	...	...	15	...	59	...	...	...	22	...	...
Eskimo	–	–	–	–	–	–	–	–	–	–	–	–
Aleut	–	–	...	–	–	...	–	–	–	–	–	...
Japanese	...	–	...	...	–	...	...	...	...	4	...	–
Chinese	...	–	–	...	–	...	–	–	–	25	–	–
Filipino	...	–	...	...	...	...	...	...	...	...	...	...
Korean	...	...	–	...	–	...	...	...	...	...	...	–
Asian Indian	...	...	...	...	...	17	–	...	...	...	...	...
Vietnamese	...	–	...	–	–	...	...	...	...	...	...	...
Hawaiian	–	–	–	–	–	–	–	...	–	...	–	–
Guamanian	–	–	–	–	–	–	–	–	...	–	–	–
Samoan	–	–	–	–	–	–	–	–	–	–	–	–
Other	18	...	...	45	–	118	...	...	...	35	12	...
Female	**14 577**	**3 201**	**5 436**	**6 613**	**2 765**	**13 115**	**2 929**	**7 248**	**4 462**	**19 464**	**9 590**	**5 054**
White	14 512	2 639	5 280	6 538	2 760	12 933	2 919	7 205	4 447	19 191	9 558	5 040
Black	12	556	133	6	...	11	–	12	...	150	...	...
American Indian	15	...	...	11	...	51	...	...	...	27	...	...
Eskimo	–	–	–	–	–	–	–	–	–	–	–	–
Aleut	–	–	...	–	–	...	–	–	–	–	–	...
Japanese	...	–	...	...	–	...	...	...	...	12	...	–
Chinese	...	–	–	...	–	...	–	–	–	22	–	–
Filipino	...	–	...	...	...	...	...	...	...	...	...	...
Korean	...	...	–	...	–	...	...	...	...	...	...	–
Asian Indian	...	...	...	...	...	4	–	...	...	...	...	...
Vietnamese	...	–	...	–	–	...	...	...	...	...	...	...
Hawaiian	–	–	–	–	–	–	–	...	–	...	–	–
Guamanian	–	–	–	–	–	–	–	–	...	–	–	–
Samoan	–	–	–	–	–	–	–	–	–	–	–	–
Other	17	...	...	44	–	88	...	...	...	30	8	...
SPANISH ORIGIN[1]												
Male	**39**	**19**	**13**	**110**	**2**	**343**	**8**	**48**	**18**	**76**	**25**	**13**
Mexican	20	17	...	91	...	293	...	32	14	44	13	...
Puerto Rican	–	...	...	...	–	...	–	...	–	...	...	–
Cuban	...	–	...	...	–	...	...	...	–	...	–	...
Other Spanish	16	...	...	15	...	48	...	12	...	23	10	9
Female	**49**	**22**	**14**	**105**	**16**	**310**	**8**	**36**	**10**	**77**	**29**	**14**
Mexican	23	16	...	89	...	260	...	23	6	38	11	...
Puerto Rican	–	...	...	...	–	...	–	...	–	...	...	–
Cuban	...	–	...	...	–	...	...	...	–	...	–	...
Other Spanish	23	...	...	11	...	45	...	11	...	30	15	9
HOUSEHOLD TYPE AND RELATIONSHIP												
White persons	**28 940**	**5 255**	**10 654**	**13 298**	**5 404**	**25 546**	**5 849**	**14 169**	**8 714**	**38 434**	**18 956**	**10 228**
In households	28 714	5 239	10 645	13 206	5 332	25 397	5 762	13 995	8 662	38 304	18 956	10 228
Householder	9 676	1 979	3 828	4 177	2 096	9 072	2 089	5 155	3 259	13 557	6 823	3 701
Nonfamily householder	1 654	466	757	562	576	1 949	491	1 126	795	2 742	1 438	735
Spouse	7 329	1 340	2 784	3 324	1 331	6 408	1 436	3 698	2 206	9 726	4 830	2 727
Other relatives	11 417	1 840	3 927	5 488	1 846	9 637	2 170	4 975	3 085	14 297	7 105	3 733
Nonrelatives	292	80	106	217	59	280	67	167	112	724	198	67
Inmate of institution	226	16	–	81	72	134	87	164	52	114	–	–
Other, in group quarters	–	–	9	11	–	15	–	10	–	16	–	–
Persons per household	2.97	2.65	2.79	3.16	2.55	2.80	2.76	2.72	2.66	2.83	2.78	2.76
Persons per family	3.34	3.11	3.19	3.44	3.09	3.26	3.26	3.15	3.15	3.22	3.22	3.18
Black persons	**29**	**1 068**	**270**	**15**	**1**	**28**	**–**	**28**	**11**	**296**	**10**	**2**
In households	26	1 059	269	15	...	27	–	28	...	293	...	...
Householder	7	375	96	5	...	9	–	12	...	99	...	...
Nonfamily householder	2	135	25	2	...	5	–	2	...	35	...	...
Spouse	1	155	52	2	...	3	–	6	...	35	...	...
Other relatives	17	508	117	5	...	13	–	10	...	137	...	...
Nonrelatives	1	21	4	3	...	2	–	–	...	22	...	...
Inmate of institution	3	9	–	–	...	1	–	–	...	1	...	...
Other, in group quarters	–	–	1	–	...	–	–	–	...	2	...	...
Persons per household	3.29	2.83	2.79	2.60	...	2.33	–	2.75	...	2.94	...	...
Persons per family	4.00	3.78	3.37	3.67	...	4.00	–	3.10	...	3.72	...	...
Spanish origin persons[1]	**88**	**41**	**27**	**215**	**18**	**653**	**16**	**84**	**28**	**153**	**54**	**27**
In households	87	40	27	215	18	636	16	83	28	152	54	27
Householder	20	11	10	53	5	176	6	23	9	43	18	9
Nonfamily householder	4	–	3	7	3	35	1	4	3	15	2	2
Spouse	20	7	5	37	2	118	4	19	7	36	12	6
Other relatives	45	18	9	114	11	328	4	40	8	68	23	12
Nonrelatives	2	4	3	11	–	14	2	1	4	5	1	–
Inmate of institution	1	1	–	–	–	–	–	–	–	–	–	–
Other, in group quarters	–	–	–	–	–	17	–	1	–	1	–	–
Persons per household	3.15	3.73	2.10	3.77	2.40	3.27	2.50	2.74	2.44	2.70	3.00	3.11
Persons per family	3.69	3.55	2.43	4.02	4.50	3.73	2.80	3.11	3.17	3.43	3.25	3.71

[1]Persons of Spanish origin may be of any race.

Table 53. **Race, Spanish Origin, and Household Type and Relationship, for the Rural Portions of Counties: 1980**—Con.

[For meaning of symbols, see Introduction. For definitions of terms, see appendixes A and B]

Counties	Clay	Clinton	Coles	Cook	Crawford	Cumberland	De Kalb	De Witt	Douglas	Du Page	Edgar	Edwards
RACE												
Male	**4 910**	**10 301**	**6 923**	**7 404**	**6 665**	**5 478**	**12 083**	**5 032**	**5 130**	**5 394**	**5 749**	**3 793**
White	4 896	10 186	6 893	7 179	6 633	5 465	11 840	5 019	5 118	5 203	5 736	3 783
Black	–	72	9	68	...	...	83	...	...	12	...	...
American Indian	7	7	9	7	7	...	15	...	...	...	...	...
Eskimo	–	–	–	–	...	–	...	–	–	–	–	–
Aleut	–	–	...	–	...	–	–	–	–	–	–	–
Japanese	...	...	...	...	...	...	...	...	...	...	...	–
Chinese	–	...	–	6	–	–	...	–	–	34	–	–
Filipino	...	3	...	23	...	...	...	...	...	...	...	...
Korean	–	...	–	...	–	...	...	...	...	...	...	...
Asian Indian	...	...	...	7	...	...	20	...	...	6	...	–
Vietnamese	–	...	–	–	...	–	...	...	...	–	–	...
Hawaiian	–	...	...	...	–	–	–	–	–	–	–	–
Guamanian	–	...	–	–	–	–	–	–	–	–	–	–
Samoan	–	–	–	–	–	–	–	–	–	–	–	–
Other	...	21	...	107	...	...	101	...	...	...	...	...
Female	**4 994**	**10 135**	**6 927**	**7 405**	**6 868**	**5 565**	**11 706**	**5 062**	**5 384**	**5 156**	**6 091**	**4 168**
White	4 979	9 998	6 892	7 199	6 834	5 549	11 494	5 041	5 356	5 010	6 067	4 154
Black	–	73	13	49	...	...	77	...	...	19	...	...
American Indian	8	11	8	8	8	...	11	...	...	...	...	...
Eskimo	–	–	–	–	...	–	...	–	–	–	–	–
Aleut	–	–	...	–	...	–	–	–	–	–	–	–
Japanese	...	...	...	...	...	...	...	...	...	...	...	–
Chinese	–	...	–	12	–	–	...	–	–	10	–	–
Filipino	...	13	...	41	...	...	...	...	...	...	...	...
Korean	–	...	–	...	–	...	...	...	...	...	...	...
Asian Indian	...	...	...	9	...	...	19	...	...	9	...	–
Vietnamese	–	...	–	–	...	–	...	...	...	–	–	...
Hawaiian	–	...	...	...	–	–	–	–	–	–	–	–
Guamanian	–	...	–	–	–	–	–	–	–	–	–	–
Samoan	–	–	–	–	–	–	–	–	–	–	–	–
Other	...	11	...	71	...	...	82	...	...	...	...	...
SPANISH ORIGIN[1]												
Male	**18**	**71**	**11**	**226**	**22**	**21**	**162**	**10**	**13**	**186**	**20**	**16**
Mexican	10	20	...	187	8	11	137	...	...	147	13	...
Puerto Rican	...	...	–	17	...	–	9	–	–	10	...	–
Cuban	–	...	–	...	–	–	...	–	–	...	–	–
Other Spanish	...	41	...	16	12	10	15	...	7	23	5	13
Female	**13**	**72**	**16**	**170**	**27**	**18**	**163**	**5**	**15**	**142**	**26**	**9**
Mexican	7	24	...	135	12	8	130	...	...	117	15	...
Puerto Rican	...	...	–	10	...	–	12	–	–	8	...	–
Cuban	–	...	–	...	–	–	...	–	–	...	–	–
Other Spanish	...	44	...	24	12	10	21	...	8	13	11	7
HOUSEHOLD TYPE AND RELATIONSHIP												
White persons	**9 875**	**20 184**	**13 785**	**14 378**	**13 467**	**11 014**	**23 334**	**10 060**	**10 474**	**10 213**	**11 803**	**7 937**
In households	9 804	20 125	13 753	13 879	13 357	10 954	23 284	9 944	10 255	10 153	11 711	7 866
Householder	3 650	6 369	4 846	4 349	5 002	3 987	8 042	3 635	3 634	3 103	4 341	3 100
Nonfamily householder	749	1 108	886	599	1 114	942	1 722	772	691	351	967	795
Spouse	2 659	4 706	3 592	3 389	3 549	2 713	5 737	2 576	2 733	2 536	3 091	2 055
Other relatives	3 420	8 864	5 124	5 934	4 690	4 135	8 871	3 621	3 795	4 362	4 172	2 637
Nonrelatives	75	186	191	207	116	119	634	112	93	152	107	74
Inmate of institution	71	59	32	330	94	60	50	116	213	20	92	70
Other, in group quarters	–	–	–	169	16	–	–	–	6	40	–	1
Persons per household	2.69	3.16	2.84	3.19	2.67	2.75	2.90	2.74	2.82	3.28	2.70	2.54
Persons per family	3.10	3.58	3.20	3.49	3.12	3.25	3.32	3.16	3.22	3.51	3.15	3.04
Black persons	**–**	**145**	**22**	**117**	**8**	**1**	**160**	**1**	**5**	**31**	**5**	**2**
In households	–	141	19	89	...	...	160	...	...	13	...	...
Householder	–	58	8	24	...	...	77	...	...	2	...	...
Nonfamily householder	–	16	3	2	...	...	48	...	...	–	...	...
Spouse	–	29	1	18	...	...	17	...	...	2	...	...
Other relatives	–	51	10	40	...	...	44	...	...	7	...	...
Nonrelatives	–	3	–	7	...	...	22	...	...	2	...	...
Inmate of institution	–	4	3	28	...	...	–	...	...	14	...	...
Other, in group quarters	–	–	–	–	...	...	–	...	...	4	...	...
Persons per household	–	2.52	2.75	3.58	...	...	1.96	...	...	5.00	...	...
Persons per family	–	3.02	3.60	3.64	...	...	2.72	...	...	5.00	...	...
Spanish origin persons[1]	**31**	**143**	**27**	**396**	**49**	**39**	**325**	**15**	**28**	**328**	**46**	**25**
In households	31	143	27	386	48	39	325	15	28	297	46	25
Householder	9	41	11	88	15	13	69	4	9	58	15	9
Nonfamily householder	3	7	7	9	6	1	16	1	1	4	5	1
Spouse	6	33	5	71	11	8	51	3	9	57	10	7
Other relatives	16	68	9	217	20	18	181	7	10	179	19	9
Nonrelatives	–	1	2	10	2	–	24	1	–	3	2	–
Inmate of institution	–	–	–	10	1	–	–	–	–	6	–	–
Other, in group quarters	–	–	–	–	–	–	–	–	–	25	–	–
Persons per household	2.44	2.88	1.64	4.09	2.33	3.38	4.06	3.00	3.00	4.78	2.40	3.11
Persons per family	3.17	3.24	2.50	4.38	2.89	3.58	4.57	3.67	3.25	5.02	3.10	3.00

[1]Persons of Spanish origin may be of any race.

Table 53. **Race, Spanish Origin, and Household Type and Relationship, for the Rural Portions of Counties: 1980**—Con.

[For meaning of symbols, see Introduction. For definitions of terms, see appendixes A and B]

Counties	Effingham	Fayette	Ford	Franklin	Fulton	Gallatin	Greene	Grundy	Hamilton	Hancock	Hardin	Henderson
RACE												
Male	**9 901**	**8 723**	**3 723**	**11 227**	**11 621**	**3 672**	**5 419**	**9 523**	**3 094**	**8 471**	**2 615**	**4 516**
White	9 874	8 393	3 705	11 182	11 591	3 656	5 409	9 415	3 088	8 442	2 607	4 486
Black	...	285	...	14	...	13	...	27	...	...	...	...
American Indian	9	15	...	10	7	...	...	9	...	10	...	...
Eskimo	...	...	–	–	–	–	–	–	–	–	–	–
Aleut	–	–	–	–	–	–	–	–	–	–	–	–
Japanese	...	–	–	...	...	...	–	...	–	...	–	...
Chinese	...	–	–	...	...	–	...	...	–	–	–	–
Filipino	–	...	...	...	...	...	...	13	–	...	...	...
Korean	...	...	–	–	...	...	...	...	–	...	–	...
Asian Indian	...	...	...	...	...	–	–	...	...	...	...	...
Vietnamese	–	–	–	...	–	–	–	...	–	...	–	...
Hawaiian	–	–	–	–	–	–	–	–	–	...	–	...
Guamanian	–	...	–	–	–	–	...	–	–	–	–	–
Samoan	–	...	–	–	...	–	–	–	–	–	–	–
Other	8	...	11	14	...	...	...	53	–	...	...	24
Female	**9 773**	**8 106**	**3 786**	**11 673**	**11 564**	**3 918**	**5 491**	**9 169**	**3 118**	**8 919**	**2 768**	**4 598**
White	9 748	8 075	3 768	11 619	11 522	3 893	5 478	9 069	3 113	8 866	2 762	4 562
Black	...	3	...	17	...	15	...	6	...	...	...	...
American Indian	6	15	...	14	11	...	...	16	...	11	...	...
Eskimo	...	...	–	–	–	–	–	–	–	–	–	–
Aleut	–	–	–	–	–	–	–	–	–	–	–	–
Japanese	...	–	–	...	...	...	–	...	–	...	–	...
Chinese	...	–	–	...	...	–	...	...	–	–	–	–
Filipino	–	...	...	...	...	...	...	15	–	...	...	...
Korean	...	...	–	–	...	...	...	...	–	...	–	...
Asian Indian	...	...	...	...	...	–	–	...	...	...	...	...
Vietnamese	–	–	–	...	–	–	–	...	–	...	–	...
Hawaiian	–	–	–	–	–	–	–	–	–	...	–	...
Guamanian	–	...	–	–	–	–	...	–	–	–	–	–
Samoan	–	...	–	–	...	–	–	–	–	–	–	–
Other	11	...	11	13	...	...	...	48	–	...	...	22
SPANISH ORIGIN[1]												
Male	**20**	**67**	...	**31**	**27**	**23**	**15**	**134**	**9**	**25**	...	**47**
Mexican	13	22	...	18	16	11	...	108	...	15	...	34
Puerto Rican	...	...	...	...	...	–	–	...	...	...	...	–
Cuban	–	–	–	–	–	–	–	–	...	–	–	–
Other Spanish	...	34	...	10	10	12	8	22	...	10	...	13
Female	**26**	**32**	...	**46**	**37**	**22**	**16**	**121**	**9**	**48**	...	**35**
Mexican	15	11	...	27	24	11	...	96	...	29	...	29
Puerto Rican	...	...	...	...	...	–	–	...	...	...	...	–
Cuban	–	–	–	–	–	–	–	–	...	–	–	–
Other Spanish	...	20	...	19	13	11	12	23	...	18	...	6
HOUSEHOLD TYPE AND RELATIONSHIP												
White persons	**19 622**	**16 468**	**7 473**	**22 801**	**23 113**	**7 549**	**10 887**	**18 484**	**6 201**	**17 308**	**5 369**	**9 048**
In households	19 531	15 987	7 351	22 698	23 009	7 405	10 881	18 469	6 201	17 070	5 322	9 036
Householder	6 296	5 788	2 699	8 522	8 277	2 815	3 963	6 085	2 293	6 436	2 075	3 364
Nonfamily householder	1 118	1 190	562	1 981	1 695	713	883	964	447	1 508	527	803
Spouse	4 685	4 166	1 970	5 775	5 925	1 835	2 756	4 614	1 690	4 422	1 343	2 312
Other relatives	8 355	5 865	2 580	8 180	8 576	2 692	4 043	7 550	2 170	6 011	1 836	3 236
Nonrelatives	195	168	102	221	231	63	119	220	48	201	68	124
Inmate of institution	91	479	122	103	104	144	–	15	–	86	47	6
Other, in group quarters	–	2	–	–	–	–	6	–	–	152	–	6
Persons per household	3.10	2.77	2.73	2.66	2.78	2.63	2.75	3.04	2.70	2.66	2.56	2.69
Persons per family	3.52	3.19	3.13	3.14	3.21	3.16	3.21	3.38	3.09	3.12	3.05	3.17
Black persons	**7**	**288**	**3**	**31**	**4**	**28**	**6**	**33**	**1**	**10**	**2**	**1**
In households	...	10	...	31	...	23	...	18	...	...	...	...
Householder	...	4	...	14	...	12	...	7	...	...	...	...
Nonfamily householder	...	1	...	8	...	4	...	–	...	...	...	...
Spouse	...	2	...	3	...	6	...	2	...	...	...	...
Other relatives	...	4	...	14	...	5	...	7	...	...	...	...
Nonrelatives	...	–	...	–	...	–	...	2	...	...	...	...
Inmate of institution	...	278	...	–	...	5	...	15	...	...	...	...
Other, in group quarters	...	–	...	–	...	–	...	–	...	...	...	...
Persons per household	...	2.25	...	2.50	...	2.00	...	3.86	...	...	...	...
Persons per family	...	2.67	...	4.50	...	2.50	...	3.86	...	...	...	...
Spanish origin persons[1]	**46**	**99**	**14**	**77**	**64**	**45**	**31**	**255**	**18**	**73**	**13**	**82**
In households	46	74	...	77	64	44	31	253	18	57	...	82
Householder	13	27	...	27	14	15	9	65	5	16	...	13
Nonfamily householder	5	7	...	9	4	6	2	11	1	3	...	1
Spouse	8	17	...	20	10	10	7	45	6	10	...	11
Other relatives	19	29	...	30	35	18	14	142	7	25	...	57
Nonrelatives	6	1	...	–	5	1	1	1	–	6	...	1
Inmate of institution	–	25	...	–	–	1	–	2	–	–	...	–
Other, in group quarters	–	–	...	–	–	–	–	–	–	16	...	–
Persons per household	2.00	2.52	...	2.22	2.93	2.33	2.56	3.89	3.20	2.88	...	4.62
Persons per family	2.50	3.05	...	2.83	3.60	3.22	3.00	4.39	3.75	3.00	...	4.92

[1]Persons of Spanish origin may be of any race.

Table 53. **Race, Spanish Origin, and Household Type and Relationship, for the Rural Portions of Counties: 1980**—Con.

[For meaning of symbols, see Introduction. For definitions of terms, see appendixes A and B]

Counties	Henry	Iroquois	Jackson	Jasper	Jefferson	Jersey	Jo Daviess	Johnson	Kane	Kankakee	Kendall	Knox
RACE												
Male	**14 347**	**13 514**	**13 242**	**4 050**	**9 638**	**6 596**	**8 730**	**5 046**	**19 920**	**17 694**	**7 907**	**9 415**
White	14 266	13 234	12 796	4 047	9 589	6 543	8 697	4 661	19 501	14 598	7 775	9 365
Black	23	85	205	–	25	35	...	346	192	2 936	42	10
American Indian	25	9	21	...	...	...	...	11	20	26	...	...
Eskimo	–	...	...	–	–	–	–	–	...	...	–	–
Aleut	–	...	–	–	–	...	–	–	...	...	–	–
Japanese	...	...	14	...	...	...	...	–	5	...	...	...
Chinese	...	–	19	–	...	...	–	...	7	...	...	...
Filipino	...	11	...	...	...	...	...	...	11	...	...	...
Korean	...	...	8	...	...	...	...	...	21	...	...	...
Asian Indian	...	...	11	...	...	...	...	...	15	...	–	...
Vietnamese	...	–	...	...	...	–	–	–	...	...	...	...
Hawaiian	–	...	–	–	–	–	...	–	–	...	–	–
Guamanian	...	...	...	...	–	–	...	–	–	–	...	–
Samoan	–	–	–	–	–	–	–	–	–	–	–	–
Other	25	168	156	...	...	...	15	...	143	113	...	...
Female	**14 029**	**13 919**	**12 127**	**4 082**	**9 721**	**6 436**	**8 712**	**4 578**	**19 104**	**17 329**	**7 497**	**9 245**
White	13 946	13 663	11 754	4 065	9 677	6 400	8 685	4 558	18 826	14 173	7 371	9 201
Black	28	97	206	–	19	15	...	8	47	2 994	31	7
American Indian	13	10	21	...	...	...	...	5	28	27	...	...
Eskimo	–	...	...	–	–	–	–	–	...	...	–	–
Aleut	–	...	–	–	–	...	–	–	...	...	–	–
Japanese	...	...	5	...	...	...	...	–	10	...	...	...
Chinese	...	–	17	–	...	...	–	...	9	...	...	...
Filipino	...	8	...	...	...	...	...	...	20	...	...	...
Korean	...	...	7	...	...	...	...	...	15	...	...	...
Asian Indian	...	...	12	...	...	...	...	...	15	...	–	...
Vietnamese	...	–	...	...	...	–	–	–	...	...	...	...
Hawaiian	–	...	–	–	–	–	...	–	–	...	–	–
Guamanian	...	...	...	...	–	–	...	–	–	–	...	–
Samoan	–	–	–	–	–	–	–	–	–	–	–	–
Other	24	127	90	...	...	...	9	...	129	103	...	...
SPANISH ORIGIN[1]												
Male	**83**	**220**	**104**	**12**	**37**	**35**	**45**	**61**	**262**	**292**	**149**	**39**
Mexican	58	196	69	6	19	20	32	35	173	230	127	33
Puerto Rican	...	...	...	...	...	...	–	16	37	...	12	...
Cuban	...	...	...	...	...	–	...	...	7	...	...	–
Other Spanish	18	20	23	...	16	14	12	...	45	50	7	6
Female	**92**	**174**	**73**	**15**	**33**	**27**	**39**	**21**	**223**	**247**	**147**	**48**
Mexican	71	155	40	9	18	19	21	12	156	187	118	36
Puerto Rican	...	...	...	...	...	...	–	2	18	...	14	...
Cuban	...	...	...	...	...	–	...	...	9	...	...	–
Other Spanish	17	17	29	...	13	8	17	...	40	51	8	10
HOUSEHOLD TYPE AND RELATIONSHIP												
White persons	**28 212**	**26 897**	**24 550**	**8 112**	**19 266**	**12 943**	**17 382**	**9 219**	**38 327**	**28 771**	**15 146**	**18 566**
In households	27 995	26 670	24 492	8 110	19 249	12 169	17 311	8 819	38 132	28 180	15 143	18 566
Householder	9 374	9 763	9 581	2 693	6 843	4 006	6 021	3 293	11 546	9 264	4 843	6 546
Nonfamily householder	1 578	2 127	3 090	437	1 193	618	1 314	706	1 283	1 589	803	1 181
Spouse	7 194	6 871	5 765	2 076	5 167	3 110	4 226	2 320	9 544	6 965	3 732	4 891
Other relatives	11 111	9 753	7 893	3 283	7 091	4 913	6 841	3 139	16 526	11 569	6 331	6 871
Nonrelatives	316	283	1 253	58	148	140	223	67	516	382	237	258
Inmate of institution	213	224	5	–	13	40	71	400	138	578	–	–
Other, in group quarters	4	3	53	2	4	734	–	–	57	13	3	–
Persons per household	2.99	2.73	2.56	3.02	2.81	3.04	2.88	2.68	3.31	3.04	3.13	2.84
Persons per family	3.35	3.18	3.10	3.38	3.17	3.37	3.35	3.11	3.54	3.42	3.49	3.19
Black persons	**51**	**182**	**411**	**–**	**44**	**50**	**4**	**354**	**239**	**5 930**	**73**	**17**
In households	49	182	405	–	44	20	...	10	95	5 522	73	17
Householder	12	56	152	–	21	8	...	2	26	1 803	34	8
Nonfamily householder	–	12	63	–	10	2	...	–	5	595	12	2
Spouse	12	30	57	–	8	4	...	2	23	707	10	4
Other relatives	24	90	155	–	14	8	...	6	42	2 801	24	5
Nonrelatives	1	6	41	–	1	–	...	–	4	211	5	–
Inmate of institution	2	–	–	–	–	19	...	344	143	408	–	–
Other, in group quarters	–	–	6	–	–	11	...	–	1	–	–	–
Persons per household	3.75	3.39	2.64	–	2.24	2.88	...	5.00	3.23	3.07	2.32	2.13
Persons per family	3.67	3.91	3.40	–	3.18	3.50	...	5.00	3.62	3.91	2.77	2.50
Spanish origin persons[1]	**175**	**394**	**177**	**27**	**70**	**62**	**84**	**82**	**485**	**539**	**296**	**87**
In households	173	372	177	27	69	53	84	42	457	523	296	87
Householder	39	91	58	8	20	14	21	12	111	123	76	20
Nonfamily householder	7	17	22	2	7	1	4	2	8	20	15	4
Spouse	40	59	35	6	15	9	18	11	92	80	56	15
Other relatives	94	194	67	12	34	28	43	18	234	304	156	48
Nonrelatives	–	28	17	1	–	2	2	1	20	16	8	4
Inmate of institution	2	–	–	–	1	–	–	40	28	15	–	–
Other, in group quarters	–	22	–	–	–	9	–	–	–	1	–	–
Persons per household	3.26	3.97	2.64	2.50	2.55	3.21	3.38	3.67	4.05	4.20	3.49	3.80
Persons per family	3.75	4.28	3.39	3.00	3.38	3.38	3.94	4.20	4.06	4.62	4.02	4.38

[1]Persons of Spanish origin may be of any race.

Table 53. **Race, Spanish Origin, and Household Type and Relationship, for the Rural Portions of Counties: 1980**—Con.

[For meaning of symbols, see Introduction. For definitions of terms, see appendixes A and B]

Counties	Lake	La Salle	Lawrence	Lee	Livingston	Logan	McDonough	McHenry	McLean	Macon	Macoupin	Madison
RACE												
Male	**24 558**	**21 388**	**5 956**	**10 322**	**11 006**	**8 004**	**6 762**	**30 958**	**16 906**	**11 820**	**15 342**	**22 561**
White	24 106	21 048	5 899	10 213	10 933	7 570	6 657	30 564	16 834	11 764	15 165	21 959
Black	99	187	44	25	17	390	31	24	15	15	122	355
American Indian	35	18	...	10	...	...	...	24	11	17	18	40
Eskimo	...	–	–	–	–	–	–	...	...	–	–	–
Aleut	...	–	–	–	–	–	–	...	–	...	–	–
Japanese	20	...	...	...	...	...	...	11	...	...	...	6
Chinese	26	7	...	...	...	–	...	12	...	5	...	17
Filipino	22	18	...	10	...	...	...	6	...	...	7	15
Korean	7	...	...	7	...	...	9	21	...	...	...	5
Asian Indian	25	13	...	...	...	...	...	26	6	...	...	29
Vietnamese	–	...	–	...	...	...	...	...	...	...	...	...
Hawaiian	...	–	...	...	...	...	–	...	...	–	...	...
Guamanian	–	...	–	–	...	–	...	–	–	–	...	...
Samoan	–	–	–	–	–	–	–	...	...	–	–	–
Other	212	88	...	49	...	...	...	266	28	9	17	131
Female	**24 142**	**20 653**	**6 199**	**10 305**	**11 410**	**7 471**	**7 031**	**30 194**	**16 976**	**11 691**	**16 234**	**22 601**
White	23 734	20 514	6 142	10 212	11 045	7 442	6 933	29 837	16 891	11 610	16 044	22 028
Black	78	8	36	11	269	8	27	22	8	13	134	361
American Indian	45	13	...	6	...	...	...	37	15	23	18	35
Eskimo	...	–	–	–	–	–	–	...	...	–	–	–
Aleut	...	–	–	–	–	–	–	...	–	...	–	–
Japanese	31	...	...	...	...	...	...	19	...	...	...	11
Chinese	19	11	...	...	...	–	...	11	...	12	...	23
Filipino	34	22	...	9	...	...	...	12	...	...	9	18
Korean	19	...	...	14	...	...	12	28	...	...	...	14
Asian Indian	24	17	...	...	...	...	...	19	10	...	...	20
Vietnamese	–	...	–	...	...	...	...	...	...	...	...	...
Hawaiian	...	–	...	...	...	...	–	...	...	–	...	...
Guamanian	–	...	–	–	...	–	...	–	–	–	...	...
Samoan	–	–	–	–	–	–	–	...	...	–	–	–
Other	150	50	...	45	...	...	...	198	28	8	15	89
SPANISH ORIGIN[1]												
Male	**530**	**258**	**31**	**134**	**61**	**51**	**29**	**756**	**86**	**43**	**72**	**147**
Mexican	401	195	13	109	37	17	16	652	53	18	38	69
Puerto Rican	38	30	...	...	6	25	...	22	...	...	...	...
Cuban	15	...	–	–	...	–	–	12	...	...	...	...
Other Spanish	76	32	17	21	18	9	12	70	28	15	30	76
Female	**419**	**187**	**26**	**110**	**97**	**31**	**26**	**470**	**91**	**51**	**66**	**171**
Mexican	322	158	15	89	62	11	9	368	59	28	32	78
Puerto Rican	33	8	...	...	13	10	...	19	...	...	...	...
Cuban	8	...	–	–	...	–	–	13	...	...	...	...
Other Spanish	56	21	8	16	19	10	17	70	29	15	27	85
HOUSEHOLD TYPE AND RELATIONSHIP												
White persons	**47 840**	**41 562**	**12 041**	**20 425**	**21 978**	**15 012**	**13 590**	**60 401**	**33 725**	**23 374**	**31 209**	**43 987**
In households	47 320	41 057	11 809	20 220	21 559	14 371	13 495	60 149	33 504	23 302	30 851	43 377
Householder	15 340	14 032	4 403	6 945	7 535	5 234	5 064	18 998	11 700	7 815	11 121	14 426
Nonfamily householder	2 461	2 583	988	1 394	1 438	1 052	1 157	2 784	2 115	1 265	2 319	2 276
Spouse	11 537	10 314	3 067	4 973	5 450	3 800	3 556	14 655	8 747	6 004	7 921	11 052
Other relatives	19 468	16 236	4 244	7 969	8 302	5 190	4 696	25 385	12 614	9 218	11 516	16 906
Nonrelatives	975	475	95	333	272	147	179	1 111	443	265	293	993
Inmate of institution	408	474	232	204	370	637	95	85	104	66	358	599
Other, in group quarters	112	31	–	1	49	4	–	167	117	6	–	11
Persons per household	3.09	2.93	2.68	2.92	2.86	2.75	2.67	3.17	2.87	2.99	2.77	3.01
Persons per family	3.41	3.32	3.14	3.33	3.26	3.15	3.11	3.47	3.23	3.33	3.21	3.30
Black persons	**177**	**195**	**80**	**36**	**286**	**398**	**58**	**46**	**23**	**28**	**256**	**716**
In households	142	21	73	21	23	12	58	46	23	28	254	716
Householder	46	9	33	9	4	6	24	10	12	9	96	231
Nonfamily householder	15	3	13	3	–	4	9	3	7	2	38	75
Spouse	22	2	16	3	4	1	9	6	3	4	37	104
Other relatives	58	9	24	6	13	4	21	23	4	14	104	271
Nonrelatives	16	1	–	3	2	1	4	7	4	1	17	110
Inmate of institution	34	161	7	15	254	386	–	–	–	–	1	–
Other, in group quarters	1	13	–	–	9	–	–	–	–	–	1	–
Persons per household	2.85	3.22	2.27	2.11	4.50	2.33	2.54	2.90	1.75	3.11	2.71	3.08
Persons per family	3.65	4.17	3.00	2.67	4.50	5.00	3.27	3.57	2.40	3.71	3.53	3.47
Spanish origin persons[1]	**949**	**445**	**57**	**244**	**158**	**82**	**55**	**1 226**	**177**	**94**	**138**	**318**
In households	844	403	57	240	139	43	55	1 070	177	94	136	318
Householder	210	106	15	67	43	10	18	253	40	30	48	91
Nonfamily householder	34	21	3	10	4	2	7	43	4	8	14	21
Spouse	138	68	13	40	19	12	14	178	34	28	31	70
Other relatives	438	216	28	127	76	19	21	538	96	35	57	142
Nonrelatives	58	13	1	6	1	2	2	101	7	1	–	15
Inmate of institution	15	41	–	4	19	39	–	–	–	–	2	–
Other, in group quarters	90	1	–	–	–	–	–	156	–	–	–	–
Persons per household	3.78	3.24	3.20	3.42	3.51	2.90	2.50	4.02	3.58	2.60	2.67	2.84
Persons per family	4.10	3.68	3.75	3.75	3.67	3.25	3.36	4.23	3.75	3.05	3.35	3.10

[1]Persons of Spanish origin may be of any race.

Table 53. **Race, Spanish Origin, and Household Type and Relationship, for the Rural Portions of Counties: 1980**—Con.

[For meaning of symbols, see Introduction. For definitions of terms, see appendixes A and B]

Counties	Marion	Marshall	Mason	Massac	Menard	Mercer	Monroe	Montgomery	Morgan	Moultrie	Ogle	Peoria
RACE												
Male	**11 574**	**5 878**	**6 234**	**3 928**	**5 675**	**7 682**	**5 632**	**8 642**	**6 947**	**4 876**	**14 147**	**15 825**
White	11 498	5 852	6 206	3 719	5 658	7 638	5 611	8 607	6 913	4 863	14 062	15 673
Black	36	9	...	196	...	14	...	...	13	...	...	64
American Indian	16	...	7	...	...	...	...	14	12	...	17	18
Eskimo	...	–	–	–	–	–	–	–	–	–	...	–
Aleut	–	–	–	–	–	–	–	–	–	–	...	...
Japanese	...	...	...	–	...	...	...	...	–	...	...	...
Chinese	...	–	–	–	–	–	...	–	–	...	...	...
Filipino	...	...	...	...	...	–	...	...	...	–	...	...
Korean	...	–	...	...	...	...	–	...	–	...	...	...
Asian Indian	...	...	...	...	...	...	...	...	–	...	...	9
Vietnamese	–	–	–	–	...	–	...	...	...	–	–	...
Hawaiian	...	–	–	–	–	–	–	–	...	–	–	–
Guamanian	...	–	–	–	...	–	–	–	–	–	–	–
Samoan	–	–	–	–	–	–	–	–	–	–	–	...
Other	14	...	...	...	11	22	...	...	...	...	...	48
Female	**11 783**	**5 861**	**6 262**	**3 891**	**6 025**	**7 723**	**5 467**	**8 776**	**6 889**	**5 144**	**14 018**	**15 727**
White	11 693	5 837	6 235	3 686	6 005	7 678	5 441	8 739	6 853	5 125	13 927	15 600
Black	27	6	...	196	...	9	...	...	16	...	...	32
American Indian	18	...	11	...	...	...	...	8	13	...	25	14
Eskimo	...	–	–	–	–	–	–	–	–	–	...	–
Aleut	–	–	–	–	–	–	–	–	–	–	...	...
Japanese	...	...	...	–	...	...	...	...	–	...	...	...
Chinese	...	–	–	–	–	–	...	–	–	...	...	...
Filipino	...	...	...	...	...	–	...	...	...	–	...	...
Korean	...	–	...	...	...	...	–	...	–	...	...	...
Asian Indian	...	...	...	...	...	...	...	...	–	...	...	9
Vietnamese	–	–	–	–	...	–	...	...	...	–	–	...
Hawaiian	...	–	–	–	–	–	–	–	...	–	–	–
Guamanian	...	–	–	–	...	–	–	–	–	–	–	–
Samoan	–	–	–	–	–	–	–	–	–	–	–	...
Other	28	...	...	...	6	22	...	...	...	...	...	45
SPANISH ORIGIN[1]												
Male	**82**	**26**	**27**	**14**	**23**	**51**	**42**	**45**	**17**	**32**	**137**	**144**
Mexican	35	19	16	...	18	40	31	15	9	23	111	118
Puerto Rican	...	...	...	...	...	–	–	...	...	...	...	...
Cuban	...	–	–	–	–	–	–	...	–	...	...	...
Other Spanish	40	...	10	9	5	11	11	28	...	...	22	20
Female	**71**	**20**	**28**	**19**	**28**	**48**	**42**	**49**	**16**	**29**	**132**	**135**
Mexican	27	12	17	...	15	30	29	20	6	18	108	103
Puerto Rican	...	...	...	...	...	–	–	...	...	...	...	...
Cuban	...	–	–	–	–	–	–	...	–	...	...	...
Other Spanish	38	...	10	8	12	18	13	25	...	...	20	31
HOUSEHOLD TYPE AND RELATIONSHIP												
White persons	**23 191**	**11 689**	**12 441**	**7 405**	**11 663**	**15 316**	**11 052**	**17 346**	**13 766**	**9 988**	**27 989**	**31 273**
In households	23 085	11 452	12 441	7 397	11 446	15 316	11 052	17 226	13 744	9 601	27 851	31 210
Householder	8 432	4 135	4 389	2 669	4 181	5 299	3 610	6 240	4 858	3 373	9 343	10 341
Nonfamily householder	1 790	897	894	481	917	1 019	592	1 336	923	602	1 582	1 641
Spouse	5 800	2 908	3 127	1 947	2 955	3 877	2 758	4 449	3 558	2 565	7 087	7 935
Other relatives	8 560	4 308	4 748	2 737	4 193	5 922	4 599	6 341	5 171	3 611	11 023	12 623
Nonrelatives	293	101	177	44	117	218	85	196	157	52	398	311
Inmate of institution	95	217	–	–	217	–	–	120	–	340	98	44
Other, in group quarters	11	20	–	8	–	–	–	–	22	47	40	19
Persons per household	2.74	2.77	2.84	2.77	2.73	2.89	3.07	2.76	2.83	2.85	2.98	3.02
Persons per family	3.17	3.23	3.26	3.14	3.19	3.29	3.44	3.20	3.22	3.23	3.34	3.37
Black persons	**63**	**15**	**1**	**392**	**5**	**23**	**2**	**6**	**29**	**11**	**9**	**96**
In households	60	14	...	392	...	23	...	...	29	...	...	63
Householder	31	4	...	163	...	5	...	...	9	...	...	16
Nonfamily householder	14	–	...	63	...	–	...	...	2	...	...	1
Spouse	12	3	...	55	...	3	...	...	7	...	...	11
Other relatives	15	6	...	170	...	14	...	...	13	...	...	33
Nonrelatives	2	1	...	4	...	1	...	...	–	...	...	3
Inmate of institution	3	1	...	–	...	–	...	...	–	...	...	29
Other, in group quarters	–	–	...	–	...	–	...	...	–	...	...	4
Persons per household	1.87	3.00	...	2.42	...	4.40	...	...	3.11	...	...	4.06
Persons per family	2.53	3.00	...	3.29	...	4.40	...	...	3.71	...	...	4.20
Spanish origin persons[1]	**153**	**46**	**55**	**33**	**51**	**99**	**84**	**94**	**33**	**61**	**269**	**279**
In households	153	46	55	33	51	99	84	94	33	61	267	274
Householder	45	13	17	7	17	23	20	33	13	12	61	72
Nonfamily householder	16	5	6	–	3	5	3	7	4	2	9	15
Spouse	40	8	13	8	15	18	16	20	8	12	50	51
Other relatives	67	24	23	18	18	54	46	41	8	37	145	146
Nonrelatives	1	1	2	–	1	4	2	–	4	–	11	5
Inmate of institution	–	–	–	–	–	–	–	–	–	–	2	5
Other, in group quarters	–	–	–	–	–	–	–	–	–	–	–	–
Persons per household	2.56	2.38	2.82	4.57	2.82	3.39	3.70	2.88	2.08	3.58	3.84	3.33
Persons per family	3.21	3.25	3.45	4.57	3.21	3.78	4.00	3.38	2.22	4.10	4.23	3.86

[1]Persons of Spanish origin may be of any race.

Table 53. **Race, Spanish Origin, and Household Type and Relationship, for the Rural Portions of Counties: 1980**—Con.

[For meaning of symbols, see Introduction. For definitions of terms, see appendixes A and B]

Counties	Perry	Piatt	Pike	Pope	Pulaski	Putnam	Randolph	Richland	Rock Island	St. Clair
RACE										
Male	**5 891**	**5 922**	**7 237**	**2 315**	**4 215**	**3 023**	**9 752**	**4 344**	**11 704**	**16 788**
White	5 857	5 900	7 217	2 131	2 852	3 014	9 608	4 329	11 590	16 463
Black	14	...	...	162	1 347	...	117	–	59	202
American Indian	...	...	12	...	9	...	12	...	13	32
Eskimo	–	–	–	–	–	–	–	–	–	...
Aleut	–	–	–	–	–	–	–	–	–	–
Japanese	...	...	–	...	...	–	...	...	...	...
Chinese	...	–	–	–	–	–	...	...	...	...
Filipino	...	–	...	...	...	–	...	...	–	9
Korean	–	...	...	...	...	–	...	...	...	8
Asian Indian	...	...	...	...	...	...	–	...	...	...
Vietnamese	...	...	–	–	–	–	...	...	...	...
Hawaiian	...	–	...	...	...	–	–	–	–	...
Guamanian	–	...	–	–	...	–	–	–	...	...
Samoan	–	–	–	–	–	–	–	–	–	...
Other	...	...	...	...	...	...	10	...	33	50
Female	**5 910**	**5 906**	**7 489**	**2 089**	**4 625**	**3 062**	**9 692**	**4 217**	**11 508**	**16 718**
White	5 866	5 882	7 464	2 061	3 024	3 054	9 556	4 192	11 396	16 403
Black	16	...	...	21	1 579	...	92	–	49	189
American Indian	...	...	10	...	10	...	16	...	9	25
Eskimo	–	–	–	–	–	–	–	–	–	...
Aleut	–	–	–	–	–	–	–	–	–	–
Japanese	...	...	–	...	...	–	...	...	...	...
Chinese	...	–	–	–	–	–	...	...	...	...
Filipino	...	–	...	...	...	–	...	...	–	13
Korean	–	...	...	...	...	–	...	...	...	17
Asian Indian	...	...	...	...	...	...	–	...	...	...
Vietnamese	...	...	–	–	–	–	...	...	...	...
Hawaiian	...	–	...	...	...	–	–	–	–	...
Guamanian	–	...	–	–	...	–	–	–	...	...
Samoan	–	–	–	–	–	–	–	–	–	...
Other	...	...	...	...	...	...	11	...	29	37
SPANISH ORIGIN[1]										
Male	**24**	**26**	**21**	**17**	**16**	**14**	**55**	**12**	**99**	**132**
Mexican	9	17	14	10	12	9	25	...	86	55
Puerto Rican	...	...	...	–	–	–	...	–	...	10
Cuban	–	–	...	...	–	...	–	...	–	...
Other Spanish	14	9	...	...	...	...	29	9	12	64
Female	**18**	**24**	**30**	**14**	**25**	**18**	**60**	**27**	**93**	**112**
Mexican	6	15	22	8	20	8	26	...	74	50
Puerto Rican	...	...	...	–	–	–	...	–	...	5
Cuban	–	–	...	...	–	...	–	...	–	...
Other Spanish	10	7	...	...	...	...	33	22	18	55
HOUSEHOLD TYPE AND RELATIONSHIP										
White persons	**11 723**	**11 782**	**14 681**	**4 192**	**5 876**	**6 068**	**19 164**	**8 521**	**22 986**	**32 866**
In households	11 723	11 761	14 512	4 007	5 836	6 061	19 052	8 521	22 703	32 693
Householder	4 033	4 148	5 506	1 527	2 315	2 147	6 799	2 985	7 556	11 280
Nonfamily householder	765	792	1 271	355	585	436	1 372	482	1 206	2 217
Spouse	2 925	3 081	3 789	1 015	1 504	1 549	4 901	2 307	5 781	8 060
Other relatives	4 672	4 393	5 075	1 427	1 958	2 299	7 196	3 169	9 072	12 836
Nonrelatives	93	139	142	38	59	66	156	60	294	517
Inmate of institution	–	–	164	86	40	2	27	–	283	148
Other, in group quarters	–	21	5	99	–	5	85	–	–	25
Persons per household	2.91	2.84	2.64	2.62	2.52	2.82	2.80	2.86	3.01	2.90
Persons per family	3.33	3.23	3.09	3.08	3.00	3.24	3.23	3.19	3.34	3.31
Black persons	**30**	**13**	**5**	**183**	**2 926**	**6**	**209**	**–**	**108**	**391**
In households	30	...	...	44	2 897	...	179	–	95	374
Householder	13	...	...	14	984	...	66	–	26	144
Nonfamily householder	8	...	...	4	351	...	29	–	2	47
Spouse	3	...	...	9	358	...	22	–	18	60
Other relatives	13	...	...	20	1 490	...	88	–	50	156
Nonrelatives	1	...	...	1	65	...	3	–	1	14
Inmate of institution	–	...	...	26	29	...	30	–	13	17
Other, in group quarters	–	...	...	113	–	...	–	–	–	–
Persons per household	2.38	...	...	3.14	2.96	...	2.74	–	3.65	2.63
Persons per family	4.00	...	...	3.90	3.94	...	4.03	–	3.79	3.31
Spanish origin persons[1]	**42**	**50**	**51**	**31**	**41**	**32**	**115**	**39**	**192**	**244**
In households	42	50	51	22	41	32	114	39	189	235
Householder	12	17	20	3	13	12	31	12	48	78
Nonfamily householder	4	2	7	–	6	2	6	–	7	23
Spouse	8	12	11	4	5	7	25	9	35	49
Other relatives	18	20	19	15	20	12	57	17	104	99
Nonrelatives	4	1	1	–	3	1	1	1	2	9
Inmate of institution	–	–	–	4	–	–	1	–	3	–
Other, in group quarters	–	–	–	5	–	–	–	–	–	9
Persons per household	2.75	2.65	2.40	3.67	2.62	2.83	3.00	3.08	3.44	2.71
Persons per family	3.63	2.87	3.15	3.67	3.86	3.20	3.44	3.08	3.71	3.33

[1]Persons of Spanish origin may be of any race.

Table 53. **Race, Spanish Origin, and Household Type and Relationship, for the Rural Portions of Counties: 1980**—Con.

[For meaning of symbols, see Introduction. For definitions of terms, see appendixes A and B]

Counties	Saline	Sangamon	Schuyler	Scott	Shelby	Stark	Stephenson	Tazewell	Union	Vermilion
RACE										
Male	**6 265**	**19 228**	**2 554**	**2 988**	**9 354**	**3 574**	**11 764**	**15 442**	**6 060**	**15 990**
White	6 046	19 036	2 549	2 985	9 309	3 562	11 693	15 348	6 018	15 891
Black	205	80	–	–	...	...	33	14	17	20
American Indian	...	27	...	...	11	...	...	15	10	27
Eskimo	–	–	–	–	–	–	...	–	–	...
Aleut	–	–	–	–	–	–	–	–	–	–
Japanese	...	3	–	–	...	–	...	6	...	...
Chinese	–	4	–	...	...	–	...	...	–	...
Filipino	...	14	–	–	...	–	...	7	...	–
Korean	...	4	...	...	...	–	...	11	...	5
Asian Indian	...	27	...	...	...	...	9	8	...	6
Vietnamese	–	...	–	–	...	...	...	11	...	...
Hawaiian	–	...	–	–	...	–	...	...	–	...
Guamanian	–	–	–	–	...	–	–	–	–	–
Samoan	–	–	–	–	–	–	–	–	–	–
Other	...	27	...	...	...	...	...	17	...	37
Female	**6 575**	**19 468**	**2 463**	**3 154**	**9 310**	**3 815**	**11 506**	**15 212**	**6 297**	**16 358**
White	6 339	19 267	2 454	3 146	9 274	3 797	11 414	15 106	6 257	16 256
Black	220	66	–	–	...	...	30	8	17	23
American Indian	...	21	...	...	4	...	...	17	6	26
Eskimo	–	–	–	–	–	–	...	–	–	...
Aleut	–	–	–	–	–	–	–	–	–	–
Japanese	...	14	–	–	...	–	...	9	...	...
Chinese	–	23	–	...	...	–	...	...	–	...
Filipino	...	12	–	–	...	–	...	9	...	–
Korean	...	16	...	...	...	–	...	13	...	12
Asian Indian	...	23	...	...	...	...	10	7	...	10
Vietnamese	–	...	–	–	...	...	...	7	...	...
Hawaiian	–	...	–	–	...	–	...	...	–	...
Guamanian	–	–	–	–	...	–	–	–	–	–
Samoan	–	–	–	–	–	–	–	–	–	–
Other	...	23	...	...	...	...	...	28	...	22
SPANISH ORIGIN[1]										
Male	**39**	**90**	...	**10**	**50**	**16**	**43**	**70**	**30**	**76**
Mexican	10	43	...	7	24	10	22	29	13	51
Puerto Rican	6	10	–	–	...	–	...	...	...	...
Cuban	–	...	–	...	...	–	–	...	...	...
Other Spanish	23	36	...	...	25	...	20	29	11	24
Female	**37**	**89**	...	**13**	**45**	**19**	**52**	**88**	**31**	**77**
Mexican	7	51	...	8	24	12	29	42	18	51
Puerto Rican	10	7	–	–	...	–	...	...	...	...
Cuban	–	...	–	...	...	–	–	...	...	...
Other Spanish	20	29	...	...	19	...	21	37	8	24
HOUSEHOLD TYPE AND RELATIONSHIP										
White persons	**12 385**	**38 303**	**5 003**	**6 131**	**18 583**	**7 359**	**23 107**	**30 454**	**12 275**	**32 147**
In households	12 264	37 948	5 003	6 067	18 582	7 244	22 866	30 345	12 019	31 898
Householder	4 634	12 755	1 769	2 299	6 640	2 646	7 758	10 174	4 387	11 275
Nonfamily householder	980	2 029	298	571	1 357	635	1 277	1 706	914	2 183
Spouse	3 301	9 700	1 354	1 552	4 836	1 809	5 975	7 711	3 109	8 203
Other relatives	4 256	15 033	1 815	2 149	6 929	2 720	8 860	12 137	4 375	11 965
Nonrelatives	73	460	65	67	177	69	273	323	148	455
Inmate of institution	121	122	–	64	–	115	217	107	256	242
Other, in group quarters	–	233	–	–	1	–	24	2	–	7
Persons per household	2.65	2.98	2.83	2.64	2.80	2.74	2.95	2.99	2.74	2.83
Persons per family	3.07	3.31	3.16	3.15	3.23	3.26	3.29	3.35	3.16	3.22
Black persons	**425**	**146**	–	–	**13**	**4**	**63**	**22**	**34**	**43**
In households	414	146	–	–	...	...	57	21	32	41
Householder	149	54	–	–	...	...	19	5	9	10
Nonfamily householder	51	11	–	–	...	...	4	1	3	1
Spouse	67	24	–	–	...	...	11	5	5	6
Other relatives	192	64	–	–	...	...	25	10	16	21
Nonrelatives	6	4	–	–	...	...	2	1	2	4
Inmate of institution	11	–	–	–	...	...	6	1	2	2
Other, in group quarters	–	–	–	–	...	...	–	–	–	–
Persons per household	2.76	3.11	–	–	...	...	2.84	3.20	3.78	3.50
Persons per family	3.61	3.58	–	–	...	...	3.33	3.75	4.33	3.78
Spanish origin persons[1]	**76**	**179**	**11**	**23**	**95**	**35**	**95**	**158**	**61**	**153**
In households	76	178	...	23	95	35	95	158	60	153
Householder	22	47	...	9	36	9	23	41	20	42
Nonfamily householder	2	4	...	6	7	2	1	5	4	7
Spouse	16	31	...	5	22	7	31	38	12	34
Other relatives	38	100	...	6	35	18	38	72	24	74
Nonrelatives	–	–	...	3	2	1	3	7	4	3
Inmate of institution	–	1	...	–	–	–	–	–	1	–
Other, in group quarters	–	–	...	–	–	–	–	–	–	–
Persons per household	2.95	3.57	...	2.22	2.83	2.78	2.83	3.00	2.75	3.12
Persons per family	3.15	3.77	...	3.67	3.28	3.14	2.86	3.22	3.06	3.51

[1]Persons of Spanish origin may be of any race.

Table 53. **Race, Spanish Origin, and Household Type and Relationship, for the Rural Portions of Counties: 1980**—Con.

[For meaning of symbols, see Introduction. For definitions of terms, see appendixes A and B]

Counties	Wabash	Warren	Washington	Wayne	White	Whiteside	Will	Williamson	Winnebago	Woodford
RACE										
Male	**2 428**	**5 618**	**6 072**	**6 013**	**5 718**	**15 354**	**36 376**	**12 547**	**19 891**	**13 169**
White	2 424	5 586	6 041	5 990	5 679	15 010	35 418	12 168	19 586	13 105
Black	...	...	14	...	11	24	488	312	171	13
American Indian	...	11	4	8	16	12	33	22	31	12
Eskimo	–	–	–	–	–	–	–	–	–	–
Aleut	–	–	–	–	–	–	–	–	...	–
Japanese	–	...	...	...	...	...	...	...	...	...
Chinese	–	–	–	–	–	...	26	...	10	...
Filipino	–	...	...	...	...	...	68	...	10	...
Korean	...	...	...	...	...	...	21	...	3	...
Asian Indian	–	...	...	...	...	23	69	...	13	...
Vietnamese	–	...	–	...	...	...	...	...	...	17
Hawaiian	–	...	–	–	–	–	...	...	...	–
Guamanian	–	...	–	...	–	–	–	–	–	...
Samoan	–	...	–	–	–	–	–	–	–	–
Other	–	...	...	...	9	274	244	20	60	16
Female	**2 377**	**5 619**	**6 214**	**6 092**	**5 882**	**15 161**	**35 428**	**12 093**	**19 533**	**13 169**
White	2 369	5 584	6 162	6 057	5 842	14 858	34 497	11 874	19 211	13 112
Black	...	...	17	...	7	23	455	170	170	4
American Indian	...	4	13	9	12	7	28	13	31	13
Eskimo	–	–	–	–	–	–	–	–	–	–
Aleut	–	–	–	–	–	–	–	–	...	–
Japanese	–	...	...	...	...	...	...	...	...	...
Chinese	–	–	–	–	–	...	13	...	11	...
Filipino	–	...	...	...	...	...	67	...	17	...
Korean	...	...	...	...	...	...	42	...	21	...
Asian Indian	–	...	...	...	...	18	65	...	14	...
Vietnamese	–	...	–	...	...	...	...	...	...	13
Hawaiian	–	...	–	–	–	–	...	...	...	–
Guamanian	–	...	–	...	–	–	–	–	–	...
Samoan	–	...	–	–	–	–	–	–	–	–
Other	–	...	...	...	8	230	248	8	39	10
SPANISH ORIGIN[1]										
Male	**10**	**26**	**28**	**24**	**25**	**567**	**521**	**106**	**167**	**48**
Mexican	...	14	17	10	17	509	397	74	121	29
Puerto Rican	–	...	...	–	...	24	26	...	12	...
Cuban	–	...	...	–	–	...	11	...	...	...
Other Spanish	...	10	9	14	8	32	87	17	25	17
Female	**6**	**30**	**33**	**18**	**36**	**497**	**462**	**55**	**130**	**44**
Mexican	...	17	17	6	24	443	348	31	96	26
Puerto Rican	–	...	...	–	...	13	22	...	7	...
Cuban	–	...	...	–	–	...	5	...	...	...
Other Spanish	...	12	13	12	11	38	87	21	23	12
HOUSEHOLD TYPE AND RELATIONSHIP										
White persons	**4 793**	**11 170**	**12 203**	**12 047**	**11 521**	**29 868**	**69 915**	**24 042**	**38 797**	**26 217**
In households	4 793	11 035	12 123	12 012	11 334	29 601	69 587	23 299	38 565	25 958
Householder	1 754	3 889	4 351	4 409	4 394	9 845	20 850	8 606	12 588	8 627
Nonfamily householder	376	748	919	805	975	1 562	2 469	1 929	1 882	1 487
Spouse	1 240	2 888	3 059	3 310	3 049	7 608	16 936	6 054	9 900	6 494
Other relatives	1 750	4 103	4 605	4 205	3 782	11 725	30 974	8 226	15 578	10 552
Nonrelatives	49	155	108	88	109	423	827	413	499	285
Inmate of institution	–	134	80	35	176	258	65	743	228	177
Other, in group quarters	–	1	–	–	11	9	263	–	4	82
Persons per household	2.74	2.83	2.79	2.73	2.58	3.01	3.34	2.71	3.07	3.01
Persons per family	3.18	3.22	3.24	3.09	3.00	3.33	3.60	3.14	3.39	3.39
Black persons	**2**	**13**	**31**	**5**	**18**	**47**	**943**	**482**	**341**	**17**
In households	...	...	11	...	16	45	743	321	335	17
Householder	...	...	4	...	9	17	187	138	102	6
Nonfamily householder	...	...	1	...	2	3	20	63	17	2
Spouse	...	...	2	...	3	6	124	44	69	3
Other relatives	...	...	4	...	4	19	406	129	162	7
Nonrelatives	...	...	1	...	–	3	26	10	2	1
Inmate of institution	...	...	20	...	2	2	189	161	6	–
Other, in group quarters	...	...	–	...	–	–	11	–	–	–
Persons per household	...	...	3.25	...	2.33	3.24	3.89	2.30	3.27	2.33
Persons per family	...	...	3.67	...	2.71	3.57	4.11	3.29	3.72	3.00
Spanish origin persons[1]	**16**	**56**	**61**	**42**	**61**	**1 064**	**983**	**161**	**297**	**92**
In households	16	56	61	42	59	1 062	966	96	294	91
Householder	8	17	15	13	17	257	231	25	76	26
Nonfamily householder	1	4	3	3	5	34	23	8	11	6
Spouse	3	17	14	13	13	182	170	20	51	15
Other relatives	5	20	31	16	27	589	542	48	159	44
Nonrelatives	–	2	1	–	2	34	23	3	8	6
Inmate of institution	–	–	–	–	2	2	15	65	3	–
Other, in group quarters	–	–	–	–	–	–	2	–	–	1
Persons per household	2.88	2.59	2.87	2.85	2.41	3.92	4.05	2.60	3.50	2.92
Persons per family	3.14	2.85	3.33	3.20	3.00	4.22	4.28	3.29	3.85	3.40

[1]Persons of Spanish origin may be of any race.

Table 54. Age, Race, Spanish Origin, and Sex of Persons in Households: 1980

[For meaning of symbols, see Introduction. For definitions of terms, see appendixes A and B]

The State Places of 2,500 or More Counties [1,000 or More in Group Quarters]	The State	Places									
		Arlington Heights village	Aurora city	Belleville city	Bloomington city	Bourbonnais village	Carbondale city	Champaign city	Charleston city	Chester city	Chicago city
RACE											
Male	**5 396 392**	**31 613**	**38 923**	**18 474**	**19 809**	**5 632**	**10 112**	**24 288**	**6 843**	**2 477**	**1 402 372**
White	4 379 301	30 630	31 139	18 136	18 257	5 389	7 789	20 249	6 527	2 450	697 678
Black	756 705	109	4 011	202	1 213	112	1 636	3 369	218	15	542 470
American Indian	7 497	18	93	23	32	13	10	36	5	...	2 773
Eskimo	102	–	...	–	–	–	...	...	...	–	26
Aleut	87	–	...	–	–	–	...	...	...	–	27
Japanese	8 466	147	10	3	...	...	45	69	...	–	4 057
Chinese	14 033	110	43	11	45	14	104	137	21	...	6 852
Filipino	19 186	118	34	12	12	13	8	28	...	...	9 776
Korean	10 617	109	32	...	13	...	12	68	...	...	4 678
Asian Indian	18 840	116	67	11	23	65	56	53	31	...	6 092
Vietnamese	3 739	24	49	...	30	–	19	52	–	–	1 561
Hawaiian	417	...	...	...	...	...	...	...	...	–	161
Guamanian	283	...	–	...	...	–	...	–	...	–	185
Samoan	91	–	–	...	–	–	...	–	–	–	28
Other	177 028	231	3 443	68	181	24	431	225	30	...	126 008
Female	**5 758 663**	**33 354**	**41 092**	**21 551**	**22 432**	**5 871**	**9 642**	**24 813**	**7 583**	**2 775**	**1 556 166**
White	4 629 862	32 425	33 291	21 120	20 914	5 610	7 272	20 487	7 296	2 736	762 452
Black	881 271	100	4 342	222	1 223	140	1 904	3 792	202	15	641 366
American Indian	7 839	13	66	33	21	8	10	20	6	...	3 058
Eskimo	119	–	...	–	–	–	...	...	...	–	37
Aleut	97	–	...	–	–	–	...	...	...	–	37
Japanese	9 431	119	19	19	...	...	38	70	...	–	4 135
Chinese	13 534	123	34	13	35	8	96	106	24	...	6 522
Filipino	23 926	148	49	17	15	22	9	43	...	...	12 214
Korean	12 802	127	40	...	22	...	17	54	...	...	5 326
Asian Indian	16 397	92	52	19	27	57	28	32	20	...	4 838
Vietnamese	3 182	19	36	...	28	–	20	35	–	–	1 129
Hawaiian	596	...	...	...	...	...	...	...	...	–	260
Guamanian	301	...	–	...	...	–	...	–	...	–	165
Samoan	81	–	–	...	–	–	...	–	–	–	30
Other	159 225	186	3 155	84	135	22	243	169	25	...	114 597
SPANISH ORIGIN[1]											
Male	**325 931**	**531**	**7 522**	**169**	**312**	**53**	**199**	**272**	**39**	**13**	**217 507**
Mexican	215 548	320	5 893	57	203	20	49	114	23	4	136 211
Puerto Rican	63 081	26	1 163	17	31	...	10	21	...	...	54 851
Cuban	9 220	27	81	...	15	...	11	12	...	...	5 547
Other Spanish	38 082	158	385	91	63	23	129	125	13	8	20 898
Female	**302 087**	**434**	**6 917**	**199**	**280**	**40**	**145**	**276**	**44**	**14**	**202 310**
Mexican	188 810	214	5 400	76	175	12	31	123	13	7	118 602
Puerto Rican	64 417	38	1 081	24	23	...	18	26	...	...	56 488
Cuban	9 530	28	71	...	11	...	3	15	...	...	5 867
Other Spanish	39 330	154	365	97	71	20	93	112	22	7	21 353
AGE											
Total persons	**11 155 055**	**64 967**	**80 015**	**40 025**	**42 241**	**11 503**	**19 754**	**49 101**	**14 426**	**5 252**	**2 958 538**
Under 5 years	841 238	3 669	8 014	2 416	3 218	1 056	1 018	2 901	879	333	231 485
5 years	161 272	824	1 478	447	629	221	162	537	146	55	43 316
6 years	157 328	845	1 336	432	540	204	170	496	138	69	42 826
7 to 9 years	529 976	3 101	4 334	1 401	1 642	685	506	1 699	490	216	141 365
10 to 13 years	726 507	5 053	5 224	1 978	2 044	916	693	2 190	577	326	184 459
14 years	190 076	1 346	1 293	615	555	199	182	553	158	88	48 903
15 years	204 311	1 410	1 338	684	590	221	180	606	167	85	51 232
16 and 17 years	420 517	3 003	2 985	1 387	1 248	420	462	1 299	369	188	106 450
18 and 19 years	377 880	2 003	2 858	1 347	1 347	362	966	1 937	869	167	105 685
20 years	193 794	818	1 490	683	829	198	1 469	2 094	809	71	54 920
21 to 24 years	816 456	3 941	6 530	2 963	4 564	961	4 988	8 416	2 553	279	230 445
25 to 29 years	970 697	4 477	8 099	3 332	4 859	1 266	2 354	6 008	1 292	393	272 488
30 to 34 years	860 463	5 171	6 531	2 613	3 465	1 240	1 351	3 896	879	316	220 700
35 to 39 years	694 483	5 292	4 471	1 941	2 205	907	799	2 444	657	265	166 762
40 to 44 years	588 003	4 564	3 709	1 719	1 829	616	566	2 015	584	247	146 141
45 to 49 years	554 168	4 263	3 295	2 019	1 712	496	555	1 961	526	267	138 713
50 to 54 years	596 553	4 392	3 423	2 387	1 908	454	587	2 128	581	286	152 001
55 to 59 years	586 780	3 800	3 399	2 500	1 986	397	609	2 035	635	298	154 205
60 to 64 years	502 935	2 486	2 902	2 295	1 761	269	575	1 720	531	306	137 222
65 to 69 years	424 173	1 658	2 300	2 181	1 671	177	546	1 463	507	343	119 090
70 to 74 years	318 029	1 134	1 996	1 916	1 388	114	405	1 067	435	300	88 749
75 to 79 years	222 474	886	1 491	1 435	1 045	61	277	768	320	201	61 979
80 to 84 years	131 378	508	883	808	702	41	196	517	204	96	35 983
85 years and over	85 564	323	636	526	504	22	138	351	120	57	23 419
Female	**5 758 663**	**33 354**	**41 092**	**21 551**	**22 432**	**5 871**	**9 642**	**24 813**	**7 583**	**2 775**	**1 556 166**
Under 5 years	411 315	1 819	3 987	1 194	1 620	532	504	1 445	459	154	113 992
5 years	78 714	407	730	223	309	118	76	274	66	23	21 067
6 years	76 956	402	625	217	258	93	78	254	74	34	21 046
7 to 9 years	259 401	1 556	2 117	703	792	345	247	832	244	102	69 996
10 to 13 years	355 914	2 491	2 613	954	967	461	330	1 054	279	161	91 442
14 years	93 076	663	613	312	251	105	88	280	82	49	24 100
15 years	100 554	730	649	329	293	101	81	305	88	39	25 390
16 and 17 years	206 808	1 473	1 454	687	598	190	208	644	185	87	53 109
18 and 19 years	189 510	991	1 467	700	724	189	501	1 021	465	82	53 603
20 years	99 148	408	770	360	458	97	776	1 024	432	39	28 357
21 to 24 years	417 229	1 977	3 338	1 570	2 482	512	2 201	3 908	1 251	141	120 164
25 to 29 years	493 598	2 287	4 077	1 655	2 450	665	991	2 858	608	194	141 714
30 to 34 years	439 712	2 759	3 203	1 300	1 664	661	608	1 837	452	163	114 586
35 to 39 years	356 391	2 785	2 253	978	1 085	429	414	1 247	344	149	87 763
40 to 44 years	301 896	2 345	1 874	912	951	319	279	1 032	288	115	77 477
45 to 49 years	285 036	2 140	1 611	1 076	882	237	305	1 031	265	144	73 373
50 to 54 years	308 592	2 174	1 763	1 272	1 022	231	311	1 084	321	142	80 672
55 to 59 years	307 269	1 873	1 740	1 372	1 082	197	342	1 105	349	166	82 808
60 to 64 years	270 054	1 272	1 617	1 285	1 040	146	331	950	297	188	75 675
65 to 69 years	238 151	918	1 335	1 301	1 019	98	315	828	290	192	68 148
70 to 74 years	187 335	693	1 244	1 234	895	67	237	686	286	185	53 671
75 to 79 years	138 380	603	977	969	703	32	171	506	211	127	39 088
80 to 84 years	85 848	343	605	569	491	30	153	345	154	61	23 435
85 years and over	57 776	245	430	379	396	16	95	263	93	38	15 490

[1]Persons of Spanish origin may be of any race.

Table 54. Age, Race, Spanish Origin, and Sex of Persons in Households: 1980—Con.

[For meaning of symbols, see Introduction. For definitions of terms, see appendixes A and B]

The State Places of 2,500 or More Counties [1,000 or More in Group Quarters]	Places—Con.										
	Decatur city	De Kalb city	Dixon city	Elgin city	Evanston city	Galesburg city	Jacksonville city	Joliet city	Kankakee city	Lake Forest city	Lincoln city
RACE											
Male	**43 589**	**11 261**	**6 554**	**29 741**	**30 521**	**15 440**	**8 139**	**35 461**	**13 331**	**6 832**	**6 742**
White	36 947	10 384	6 202	25 811	22 253	14 120	7 654	26 159	9 352	6 657	6 616
Black	6 285	302	167	1 920	7 001	895	410	7 010	3 778	57	71
American Indian	67	23	10	36	39	24	10	45	21	...	...
Eskimo	...	...	...	...	...	–	–	...	...	...	...
Aleut	–	–	–	–	...	–	–	...	...	...	–
Japanese	8	15	...	26	250	2	...	10	...	7	...
Chinese	22	67	...	41	191	21	...	25	...	35	...
Filipino	21	6	6	33	143	10	7	25	...	20	15
Korean	27	29	13	28	56	...	...	19	...	8	...
Asian Indian	33	36	...	117	169	25	8	43	15	16	9
Vietnamese	23	30	...	72	23	8	–	38	12	...	...
Hawaiian	...	...	...	...	3	–	...	...	–	...	...
Guamanian	–	–	–	–	...	–	–	...	–	–	–
Samoan	...	–	–	...	...	–	–	...	...	–	–
Other	150	369	144	1 649	390	331	45	2 081	133	...	...
Female	**48 093**	**11 915**	**7 527**	**32 289**	**35 016**	**17 625**	**9 640**	**38 745**	**15 458**	**7 277**	**7 835**
White	40 554	11 145	7 175	28 313	25 805	16 263	9 076	28 875	10 804	7 074	7 683
Black	7 203	322	186	2 149	8 062	967	474	7 740	4 471	70	87
American Indian	39	15	9	48	49	21	6	44	23	...	...
Eskimo	...	...	...	...	...	–	–	...	...	...	...
Aleut	–	–	–	–	...	–	–	...	...	...	–
Japanese	9	19	...	23	250	6	...	15	...	12	...
Chinese	27	75	...	32	122	25	...	20	...	35	...
Filipino	27	10	11	51	165	16	17	48	...	16	21
Korean	36	32	8	36	56	...	...	26	...	11	...
Asian Indian	29	25	...	110	108	23	19	41	14	11	7
Vietnamese	25	20	...	61	24	8	–	23	7	...	...
Hawaiian	...	...	...	...	5	–	...	...	–	...	...
Guamanian	–	–	–	–	...	–	–	...	–	–	–
Samoan	...	–	–	...	...	–	–	...	...	–	–
Other	141	250	121	1 461	365	293	38	1 906	116	...	...
SPANISH ORIGIN[1]											
Male	**225**	**285**	**150**	**3 463**	**731**	**545**	**59**	**3 363**	**150**	**61**	**41**
Mexican	128	200	121	2 451	368	481	24	3 073	108	21	8
Puerto Rican	13	15	8	784	51	...	...	42	...	...	5
Cuban	6	25	...	34	71	...	...	19	...	7	...
Other Spanish	78	45	20	194	241	59	26	229	34	30	25
Female	**306**	**220**	**147**	**3 037**	**802**	**541**	**65**	**3 053**	**158**	**78**	**38**
Mexican	172	133	120	2 114	335	465	22	2 753	116	29	7
Puerto Rican	25	21	2	711	61	...	...	46	...	...	5
Cuban	8	29	...	27	98	...	...	20	...	10	...
Other Spanish	101	37	24	185	308	70	35	234	35	36	26
AGE											
Total persons	**91 682**	**23 176**	**14 081**	**62 030**	**65 537**	**33 065**	**17 779**	**74 206**	**28 789**	**14 109**	**14 577**
Under 5 years	7 447	1 294	1 068	5 608	3 424	2 435	1 318	6 481	2 489	632	1 070
5 years	1 328	219	197	1 001	664	473	229	1 191	456	148	196
6 years	1 294	224	186	892	657	433	240	1 105	459	138	196
7 to 9 years	4 241	825	648	2 937	2 315	1 420	749	3 691	1 451	599	575
10 to 13 years	5 436	1 059	833	3 567	3 515	1 778	941	4 734	1 883	1 103	770
14 years	1 460	268	210	860	879	454	271	1 202	475	307	210
15 years	1 523	305	235	945	951	544	303	1 303	534	354	210
16 and 17 years	3 193	623	465	2 004	1 967	1 103	617	2 710	1 096	692	534
18 and 19 years	2 968	900	474	1 985	1 510	1 094	548	2 550	1 079	362	442
20 years	1 489	1 138	258	1 129	945	531	325	1 372	533	134	238
21 to 24 years	6 967	4 577	1 049	5 043	5 582	2 477	1 362	5 744	2 175	702	1 034
25 to 29 years	7 839	2 583	1 277	6 493	7 515	2 932	1 409	6 857	2 384	684	1 280
30 to 34 years	6 426	1 656	958	5 431	6 092	2 250	1 299	5 452	1 838	735	1 025
35 to 39 years	4 977	1 093	670	3 698	4 549	1 730	1 015	3 732	1 398	978	862
40 to 44 years	4 392	928	666	2 695	3 357	1 527	826	3 220	1 163	1 031	704
45 to 49 years	4 496	916	642	2 565	3 076	1 628	871	3 152	1 172	1 110	685
50 to 54 years	5 143	963	721	2 815	3 510	1 811	893	3 677	1 412	1 165	748
55 to 59 years	5 210	943	739	2 769	3 139	1 897	930	3 976	1 515	1 029	710
60 to 64 years	4 359	772	752	2 558	2 881	1 618	917	3 323	1 368	730	759
65 to 69 years	3 748	638	645	2 202	2 606	1 516	828	3 023	1 294	542	755
70 to 74 years	3 077	509	552	1 957	2 282	1 345	726	2 407	1 076	398	637
75 to 79 years	2 399	346	430	1 447	1 921	1 012	564	1 661	754	285	465
80 to 84 years	1 370	220	257	896	1 277	679	355	1 022	475	147	279
85 years and over	900	177	149	533	923	378	243	621	310	104	193
Female	**48 093**	**11 915**	**7 527**	**32 289**	**35 016**	**17 625**	**9 640**	**38 745**	**15 458**	**7 277**	**7 835**
Under 5 years	3 609	627	522	2 758	1 707	1 219	657	3 190	1 225	284	561
5 years	673	119	104	504	317	237	99	588	211	63	89
6 years	608	118	87	455	288	205	122	516	236	60	97
7 to 9 years	2 063	377	310	1 436	1 101	715	372	1 822	725	297	261
10 to 13 years	2 642	501	420	1 740	1 669	864	482	2 351	952	536	378
14 years	740	129	110	438	427	238	142	553	228	151	105
15 years	726	143	101	471	466	265	149	607	249	173	108
16 and 17 years	1 590	341	243	985	943	555	312	1 391	556	361	250
18 and 19 years	1 536	495	232	977	735	573	283	1 331	548	182	226
20 years	816	672	142	601	493	273	170	723	288	63	125
21 to 24 years	3 592	2 298	554	2 614	2 945	1 302	732	3 005	1 230	355	559
25 to 29 years	3 952	1 216	638	3 273	3 832	1 486	733	3 455	1 295	319	677
30 to 34 years	3 271	770	500	2 712	3 186	1 112	668	2 711	972	407	509
35 to 39 years	2 570	546	336	1 852	2 362	889	517	1 894	715	549	448
40 to 44 years	2 331	485	365	1 294	1 741	822	448	1 673	622	563	372
45 to 49 years	2 376	468	325	1 324	1 655	867	479	1 654	605	546	363
50 to 54 years	2 709	495	377	1 469	1 878	966	479	1 929	766	624	404
55 to 59 years	2 739	509	405	1 539	1 703	1 000	511	2 107	824	503	391
60 to 64 years	2 412	410	453	1 413	1 677	921	528	1 830	745	364	425
65 to 69 years	2 193	360	374	1 296	1 572	897	492	1 744	775	287	436
70 to 74 years	1 814	310	355	1 230	1 491	829	480	1 441	670	226	403
75 to 79 years	1 581	247	292	919	1 276	659	356	1 091	469	190	314
80 to 84 years	922	151	168	611	887	466	249	708	327	98	193
85 years and over	628	128	114	378	665	265	180	431	225	76	141

[1]Persons of Spanish origin may be of any race.

Table 54. **Age, Race, Spanish Origin, and Sex of Persons in Households: 1980**—Con.

[For meaning of symbols, see Introduction. For definitions of terms, see appendixes A and B]

The State Places of 2,500 or More Counties [1,000 or More in Group Quarters]	Places—Con.											
	Macomb city	Niles village	Normal town	North Chicago city	Oak Forest city	Peoria city	Pontiac city	Quincy city	Rantoul village	River Forest village	Rockford city	Rock Island city
RACE												
Male	**6 755**	**13 906**	**13 188**	**10 738**	**12 403**	**56 532**	**4 256**	**18 774**	**8 016**	**5 164**	**64 867**	**21 577**
White	6 408	13 322	12 365	6 091	12 165	45 877	4 148	17 875	6 943	5 033	54 552	17 649
Black	206	14	571	3 941	16	9 516	26	765	823	24	8 501	3 382
American Indian	...	...	8	39	10	94	...	19	47	–	139	35
Eskimo	...	–	...	...	...	...	...	...	...	–	...	...
Aleut	...	–	...	...	–	...	–	–	–	–	...	–
Japanese	4	50	13	8	...	26	...	3	13	4	24	6
Chinese	17	41	56	12	7	104	...	12	20	14	63	16
Filipino	6	81	5	249	42	53	...	5	27	21	42	5
Korean	8	128	24	–	8	54	...	8	11	12	70	16
Asian Indian	28	138	47	8	41	151	...	10	...	32	92	20
Vietnamese	15	...	23	14	...	102	...	...	5	...	52	48
Hawaiian	...	–	–	...	...	6	–	–	6	–	15	...
Guamanian	...	–	...	4	...	...	–	...	6	–	...	...
Samoan	–	–	...	...	–	...	–	...	–	–	...	–
Other	57	...	71	364	102	541	...	72	112	24	1 310	394
Female	**7 106**	**14 651**	**13 850**	**11 262**	**12 622**	**62 734**	**4 788**	**21 438**	**7 969**	**6 070**	**71 340**	**23 323**
White	6 811	14 090	12 993	5 850	12 361	50 905	4 691	20 458	6 730	5 935	59 897	19 139
Black	179	9	632	4 576	27	10 797	26	816	803	24	9 745	3 647
American Indian	...	...	5	47	13	89	...	28	30	–	141	30
Eskimo	...	–	...	...	...	...	...	...	...	–	...	...
Aleut	...	–	...	...	–	...	–	–	–	–	...	–
Japanese	9	43	14	45	...	49	...	15	46	2	38	11
Chinese	12	44	70	14	9	96	...	11	35	17	57	19
Filipino	8	108	9	327	62	64	...	16	66	23	59	10
Korean	13	122	24	8	26	75	...	17	64	16	97	24
Asian Indian	20	127	41	8	31	142	...	12	...	29	81	19
Vietnamese	6	...	13	10	...	85	...	...	18	...	43	45
Hawaiian	...	–	–	...	...	8	–	–	4	–	21	...
Guamanian	...	–	...	11	...	...	–	...	8	–	...	...
Samoan	–	–	...	...	–	...	–	...	–	–	...	–
Other	44	...	49	359	82	418	...	62	156	24	1 153	373
SPANISH ORIGIN[1]												
Male	**62**	**243**	**88**	**718**	**224**	**826**	**123**	**107**	**210**	**66**	**2 083**	**833**
Mexican	34	123	41	364	191	557	98	57	103	31	1 611	708
Puerto Rican	...	7	12	187	...	35	3	...	32	6	69	24
Cuban	...	31	8	6	...	25	...	...	5	...	127	11
Other Spanish	21	82	27	161	20	209	22	43	70	23	276	90
Female	**63**	**233**	**94**	**660**	**198**	**806**	**115**	**96**	**260**	**72**	**1 913**	**734**
Mexican	36	98	42	311	158	522	91	47	121	25	1 432	618
Puerto Rican	...	14	13	197	...	41	4	...	35	5	62	25
Cuban	...	24	4	4	...	24	...	...	5	...	108	7
Other Spanish	20	97	35	148	30	219	18	43	99	35	311	84
AGE												
Total persons	**13 861**	**28 557**	**27 038**	**22 000**	**25 025**	**119 266**	**9 044**	**40 212**	**15 985**	**11 234**	**136 207**	**44 900**
Under 5 years	786	1 157	1 758	2 646	2 104	9 654	647	2 824	1 867	549	10 442	3 685
5 years	138	250	320	461	406	1 866	150	556	342	121	1 939	649
6 years	128	234	288	438	426	1 686	119	444	287	129	1 940	626
7 to 9 years	450	888	1 130	1 473	1 468	5 690	410	1 642	894	450	6 526	1 936
10 to 13 years	609	1 638	1 505	1 701	2 125	7 369	521	2 237	1 019	757	8 485	2 617
14 years	147	482	355	387	532	1 857	144	565	230	206	2 227	714
15 years	150	545	413	422	572	1 925	161	644	264	232	2 343	744
16 and 17 years	357	1 207	864	775	1 090	4 160	343	1 392	609	506	4 887	1 530
18 and 19 years	388	1 158	1 449	681	914	3 729	323	1 480	750	306	4 623	1 501
20 years	684	533	1 494	341	403	2 101	140	761	408	121	2 369	855
21 to 24 years	2 648	1 931	4 668	1 596	1 568	9 840	623	2 935	1 668	608	10 716	3 633
25 to 29 years	1 333	1 763	2 378	2 450	2 155	11 416	745	3 146	1 833	622	12 791	3 895
30 to 34 years	897	1 617	2 141	1 994	2 369	8 959	675	2 664	1 440	691	10 194	2 983
35 to 39 years	644	1 587	1 682	1 520	2 215	6 557	486	2 036	930	695	7 515	2 215
40 to 44 years	502	1 711	1 270	997	1 625	5 336	440	1 815	709	615	6 261	2 009
45 to 49 years	549	1 899	1 150	756	1 199	5 437	424	1 822	644	658	6 220	2 019
50 to 54 years	586	2 357	1 144	754	1 019	6 101	439	2 252	525	684	7 268	2 412
55 to 59 years	634	2 356	951	690	937	6 223	461	2 356	517	716	7 478	2 639
60 to 64 years	555	1 906	688	615	740	5 348	459	2 176	374	652	6 296	2 334
65 to 69 years	469	1 493	482	514	483	4 848	377	2 005	272	668	5 192	2 067
70 to 74 years	423	838	386	361	306	3 875	337	1 807	165	488	4 169	1 627
75 to 79 years	360	484	243	226	187	2 823	284	1 313	97	360	3 086	1 131
80 to 84 years	249	310	168	104	111	1 581	212	808	89	244	1 905	648
85 years and over	175	213	111	98	71	885	124	532	52	156	1 335	431
Female	**7 106**	**14 651**	**13 850**	**11 262**	**12 622**	**62 734**	**4 788**	**21 438**	**7 969**	**6 070**	**71 340**	**23 323**
Under 5 years	394	563	848	1 309	1 058	4 684	321	1 319	939	284	5 158	1 776
5 years	64	118	164	215	191	929	78	266	137	59	931	318
6 years	63	121	132	214	192	847	59	210	151	60	943	295
7 to 9 years	244	454	528	738	734	2 827	189	791	441	229	3 222	934
10 to 13 years	308	805	753	795	1 063	3 648	238	1 060	457	373	4 282	1 310
14 years	56	235	193	198	270	946	71	307	106	103	1 108	321
15 years	78	268	203	224	278	964	81	315	135	123	1 200	331
16 and 17 years	171	583	422	395	534	2 042	176	684	302	235	2 441	771
18 and 19 years	205	552	741	359	454	1 982	175	784	401	153	2 396	760
20 years	350	248	831	176	206	1 120	77	396	201	70	1 201	448
21 to 24 years	1 139	891	2 315	887	793	5 296	295	1 495	827	302	5 658	1 882
25 to 29 years	664	871	1 214	1 248	1 121	5 891	383	1 615	896	317	6 575	1 931
30 to 34 years	429	843	1 097	1 019	1 212	4 556	332	1 379	687	363	5 139	1 493
35 to 39 years	327	855	858	680	1 151	3 352	249	1 082	453	395	3 808	1 130
40 to 44 years	251	949	645	516	765	2 803	227	934	360	339	3 248	1 031
45 to 49 years	293	975	597	395	588	2 849	219	995	331	342	3 279	1 066
50 to 54 years	334	1 216	579	379	487	3 171	228	1 207	265	367	3 820	1 287
55 to 59 years	338	1 223	489	356	466	3 310	256	1 299	291	366	3 970	1 414
60 to 64 years	318	976	383	350	382	2 956	255	1 229	187	384	3 409	1 250
65 to 69 years	286	777	275	305	269	2 775	224	1 209	147	386	2 982	1 171
70 to 74 years	252	481	221	233	176	2 329	233	1 083	96	314	2 465	958
75 to 79 years	243	301	159	141	106	1 759	182	867	64	240	1 976	708
80 to 84 years	170	209	116	69	77	1 065	154	532	59	162	1 240	443
85 years and over	129	137	87	61	49	633	86	380	36	104	889	295

[1]Persons of Spanish origin may be of any race.

Table 54. Age, Race, Spanish Origin, and Sex of Persons in Households: 1980—Con.

[For meaning of symbols, see Introduction. For definitions of terms, see appendixes A and B]

The State Places of 2,500 or More Counties [1,000 or More in Group Quarters]	Places—Con.						Counties			
	Scott AFB (CDP)	Springfield city	Tinley Park village	Urbana city	Waukegan city	Wheaton city	Adams	Champaign	Coles	Cook
RACE										
Male	**3 833**	**44 727**	**12 178**	**14 247**	**31 812**	**19 580**	**33 204**	**73 272**	**22 418**	**2 477 117**
White	3 011	39 223	11 954	11 757	22 930	18 543	32 243	64 716	21 918	1 664 105
Black	610	4 914	46	1 556	5 822	495	781	6 422	316	611 901
American Indian	11	59	10	11	81	20	30	126	17	3 769
Eskimo	...	...	–	...	–	...	...	...	...	44
Aleut	–	...	–	...	...	...	–	...	...	41
Japanese	30	6	...	125	15	34	5	222	6	6 857
Chinese	8	72	15	231	80	63	15	449	23	9 890
Filipino	30	19	36	13	259	25	9	75	...	14 411
Korean	17	45	5	88	68	38	8	194	...	7 981
Asian Indian	...	164	33	153	76	122	14	231	48	12 329
Vietnamese	...	31	...	49	19	41	...	115	–	1 958
Hawaiian	...	...	–	...	...	...	–	8	...	209
Guamanian	8	...	–	...	...	...	...	8	...	199
Samoan	...	–	...	–	–	–	...	–	–	47
Other	99	187	73	259	2 453	194	90	703	75	143 376
Female	**3 787**	**52 820**	**12 925**	**13 994**	**34 079**	**20 598**	**35 847**	**73 792**	**24 428**	**2 695 345**
White	2 808	46 532	12 685	11 639	24 640	19 537	34 804	64 837	23 969	1 787 600
Black	588	5 719	47	1 613	6 435	527	826	6 922	292	717 934
American Indian	13	45	9	9	81	9	43	100	19	4 107
Eskimo	...	...	–	...	–	...	...	...	...	54
Aleut	–	...	–	...	...	...	–	...	...	46
Japanese	70	13	...	93	53	28	17	236	7	6 970
Chinese	18	69	13	203	67	70	13	402	26	9 524
Filipino	74	30	50	22	321	50	22	148	...	17 861
Korean	56	57	11	85	124	58	22	239	...	9 030
Asian Indian	...	133	29	95	89	133	14	166	33	10 396
Vietnamese	...	41	...	27	17	33	...	98	–	1 594
Hawaiian	...	...	–	...	...	...	–	11	...	340
Guamanian	6	...	–	...	...	...	...	8	...	181
Samoan	...	–	...	–	–	–	...	–	–	42
Other	135	177	71	206	2 233	152	79	624	64	129 666
SPANISH ORIGIN[1]										
Male	**177**	**306**	**188**	**274**	**4 772**	**313**	**146**	**911**	**91**	**257 504**
Mexican	99	155	139	95	3 022	156	77	389	62	165 132
Puerto Rican	12	24	7	15	1 252	38	...	78	...	57 086
Cuban	...	6	...	15	62	37	...	49	...	7 722
Other Spanish	63	121	35	149	436	82	59	395	25	27 564
Female	**207**	**337**	**203**	**247**	**4 409**	**270**	**144**	**943**	**112**	**238 618**
Mexican	103	160	135	62	2 637	132	69	377	58	143 650
Puerto Rican	16	24	10	20	1 199	30	...	93	...	58 688
Cuban	...	16	...	12	53	27	...	45	...	8 104
Other Spanish	84	137	53	153	520	81	66	428	40	28 176
AGE										
Total persons	**7 620**	**97 547**	**25 103**	**28 241**	**65 891**	**40 178**	**69 051**	**147 064**	**46 846**	**5 172 462**
Under 5 years	1 016	7 204	2 511	1 674	5 825	2 926	5 192	10 897	3 331	376 007
5 years	204	1 292	423	270	985	571	1 005	1 997	599	71 626
6 years	233	1 295	434	279	976	541	881	1 868	593	70 353
7 to 9 years	681	4 022	1 377	820	3 130	1 874	3 155	6 210	1 868	238 021
10 to 13 years	726	5 301	1 796	1 192	3 909	2 785	4 428	7 917	2 485	328 583
14 years	188	1 397	414	285	1 101	678	1 127	1 956	600	87 308
15 years	183	1 572	450	319	1 128	737	1 241	2 117	729	92 900
16 and 17 years	286	3 268	869	644	2 500	1 527	2 627	4 556	1 476	192 715
18 and 19 years	162	3 204	754	806	2 524	1 068	2 385	5 246	2 146	177 792
20 years	94	1 621	410	1 073	1 321	535	1 189	4 538	1 463	91 144
21 to 24 years	443	7 779	1 920	5 240	5 626	2 767	4 599	19 822	4 908	388 661
25 to 29 years	845	9 875	2 690	4 226	6 473	3 882	5 388	17 544	3 997	459 890
30 to 34 years	873	7 819	2 712	2 402	4 906	3 954	4 892	12 384	3 150	393 898
35 to 39 years	911	5 239	1 794	1 393	3 609	3 258	3 928	8 396	2 471	313 260
40 to 44 years	466	4 481	1 191	1 103	3 172	2 311	3 366	6 878	2 265	271 631
45 to 49 years	219	4 374	955	995	3 056	2 154	3 302	6 470	2 097	260 203
50 to 54 years	57	5 048	1 098	1 136	3 259	2 326	3 740	6 308	2 504	286 649
55 to 59 years	13	5 222	1 010	1 044	3 306	2 062	3 814	5 903	2 325	284 752
60 to 64 years	5	4 452	754	915	2 810	1 466	3 341	4 940	2 085	243 956
65 to 69 years	3	4 445	581	729	2 337	1 032	3 113	3 877	1 912	201 289
70 to 74 years	6	3 565	402	668	1 686	709	2 589	2 998	1 558	145 612
75 to 79 years	4	2 551	290	485	1 174	477	1 840	2 033	1 147	100 224
80 to 84 years	1	1 557	170	347	644	329	1 173	1 332	708	58 319
85 years and over	1	964	98	196	434	209	736	877	429	37 669
Female	**3 787**	**52 820**	**12 925**	**13 994**	**34 079**	**20 598**	**35 847**	**73 792**	**24 428**	**2 695 345**
Under 5 years	510	3 538	1 200	795	2 900	1 392	2 456	5 288	1 648	184 518
5 years	104	654	218	138	480	290	482	982	278	34 983
6 years	121	647	199	125	505	289	422	937	268	34 371
7 to 9 years	342	1 958	701	407	1 527	892	1 538	3 047	919	117 394
10 to 13 years	341	2 604	913	584	1 999	1 364	2 122	3 836	1 209	161 822
14 years	90	657	210	140	559	319	583	976	306	42 882
15 years	90	767	216	148	536	365	611	1 047	382	45 912
16 and 17 years	143	1 604	445	302	1 238	757	1 298	2 235	722	95 165
18 and 19 years	89	1 746	404	397	1 267	496	1 233	2 679	1 136	89 344
20 years	65	894	200	553	674	275	611	2 243	748	46 826
21 to 24 years	246	4 288	1 039	2 349	2 829	1 398	2 276	9 365	2 447	200 425
25 to 29 years	457	5 211	1 381	1 991	3 248	2 036	2 729	8 516	1 968	236 037
30 to 34 years	446	4 047	1 374	1 099	2 423	2 037	2 519	5 977	1 566	203 576
35 to 39 years	403	2 774	864	688	1 895	1 686	2 027	4 209	1 260	163 628
40 to 44 years	199	2 417	564	547	1 614	1 164	1 725	3 499	1 192	142 194
45 to 49 years	85	2 299	506	496	1 570	1 099	1 737	3 245	1 075	135 622
50 to 54 years	35	2 782	567	605	1 654	1 181	1 932	3 216	1 326	149 857
55 to 59 years	7	2 906	515	567	1 751	1 066	2 035	3 103	1 264	150 188
60 to 64 years	3	2 564	418	492	1 477	789	1 820	2 596	1 126	131 885
65 to 69 years	3	2 695	347	435	1 394	563	1 768	2 178	1 084	114 296
70 to 74 years	3	2 249	252	425	1 022	441	1 510	1 809	976	87 365
75 to 79 years	3	1 685	210	322	775	324	1 153	1 302	714	63 278
80 to 84 years	1	1 134	113	251	442	221	752	885	497	38 408
85 years and over	1	700	69	138	300	154	508	622	317	25 369

[1]Persons of Spanish origin may be of any race.

Table 54. **Age, Race, Spanish Origin, and Sex of Persons in Households: 1980**—Con.

[For meaning of symbols, see Introduction. For definitions of terms, see appendixes A and B]

The State Places of 2,500 or More Counties [1,000 or More in Group Quarters]	Counties—Con.									
	De Kalb	Du Page	Fayette	Jackson	Jersey	Kane	Kankakee	Knox	Lake	La Salle
RACE										
Male	**31 796**	**321 286**	**10 241**	**27 703**	**9 541**	**134 318**	**47 688**	**28 357**	**205 556**	**53 927**
White	30 403	304 409	10 197	24 493	9 490	120 801	40 450	26 959	185 450	52 919
Black	518	3 616	8	2 247	9	6 343	6 633	912	12 133	182
American Indian	50	256	12	35	19	231	67	37	339	44
Eskimo	...	...	...	...	–	...	...	–	9	...
Aleut	–	...	–	...	...	...	...	–	7	–
Japanese	21	523	–	59	...	73	3	2	224	10
Chinese	76	1 624	...	129	...	117	33	23	500	29
Filipino	13	2 286	...	15	...	101	21	14	873	24
Korean	45	1 020	...	20	...	111	7	...	349	12
Asian Indian	57	3 366	...	80	6	262	102	32	508	38
Vietnamese	52	387	–	26	–	147	16	10	85	35
Hawaiian	...	19	–	...	–	11	...	–	31	...
Guamanian	–	...	...	...	–	–	–	–	15	...
Samoan	–	9	...	...	–	–	...	–	...	–
Other	560	3 759	13	595	14	6 117	346	362	5 029	629
Female	**32 577**	**328 030**	**10 832**	**26 846**	**9 881**	**139 045**	**50 951**	**30 659**	**210 782**	**56 372**
White	31 312	311 525	10 774	23 547	9 820	125 619	42 794	29 231	189 292	55 441
Black	532	3 768	9	2 625	23	6 875	7 578	979	13 552	163
American Indian	36	256	18	39	13	210	72	29	355	45
Eskimo	...	...	...	...	–	...	...	–	11	...
Aleut	–	...	–	...	...	...	...	–	15	–
Japanese	26	550	–	45	...	105	15	9	395	22
Chinese	87	1 600	...	116	...	89	19	25	488	37
Filipino	25	2 688	...	21	...	160	39	18	1 072	45
Korean	51	1 155	...	25	...	145	26	...	516	29
Asian Indian	45	3 003	...	49	8	246	93	30	490	54
Vietnamese	41	291	–	26	–	105	13	8	91	34
Hawaiian	...	26	–	...	–	9	...	–	31	...
Guamanian	–	...	...	...	–	–	–	–	24	...
Samoan	–	6	...	...	–	–	...	–	...	–
Other	419	3 149	18	345	9	5 472	297	326	4 446	494
SPANISH ORIGIN[1]										
Male	**660**	**8 809**	**55**	**341**	**51**	**13 670**	**633**	**610**	**10 439**	**1 311**
Mexican	515	6 025	21	143	28	10 495	458	533	6 989	1 129
Puerto Rican	31	618	...	19	...	2 150	10	...	1 802	34
Cuban	34	442	–	16	–	142	21	...	194	...
Other Spanish	80	1 724	33	163	20	883	144	71	1 454	144
Female	**557**	**8 237**	**53**	**249**	**37**	**12 294**	**566**	**613**	**9 466**	**1 160**
Mexican	394	5 300	22	79	24	9 317	391	517	5 985	1 002
Puerto Rican	41	608	...	26	...	1 998	20	...	1 687	34
Cuban	36	426	–	8	–	121	13	...	192	...
Other Spanish	86	1 903	30	136	8	858	142	87	1 602	115
AGE										
Total persons	**64 373**	**649 316**	**21 073**	**54 549**	**19 422**	**273 363**	**98 639**	**59 016**	**416 338**	**110 299**
Under 5 years	4 534	49 298	1 619	3 487	1 478	23 968	8 397	4 441	33 856	7 928
5 years	820	9 520	317	607	306	4 579	1 601	870	6 424	1 542
6 years	838	9 248	328	634	281	4 245	1 604	826	6 279	1 455
7 to 9 years	2 865	32 070	923	1 954	944	14 553	5 203	2 742	21 600	4 841
10 to 13 years	3 798	45 981	1 296	2 686	1 325	19 025	7 100	3 478	30 624	6 808
14 years	935	11 602	331	689	340	4 656	1 775	921	7 843	1 808
15 years	1 070	12 315	429	744	410	5 091	1 958	1 068	8 336	2 101
16 and 17 years	2 214	24 945	765	1 572	798	10 793	4 062	2 120	17 114	4 259
18 and 19 years	2 281	19 980	621	2 128	699	9 426	3 427	1 899	13 410	3 935
20 years	1 929	9 680	320	2 265	333	4 686	1 658	887	6 440	1 864
21 to 24 years	7 735	45 261	1 272	8 836	1 258	19 867	6 597	3 890	26 558	7 334
25 to 29 years	6 020	62 383	1 516	5 855	1 439	25 268	8 059	4 926	36 191	8 351
30 to 34 years	4 973	61 722	1 295	4 139	1 385	23 303	7 272	4 261	36 465	7 197
35 to 39 years	3 770	51 711	1 118	2 782	1 155	18 039	5 873	3 413	31 187	6 092
40 to 44 years	3 119	39 056	1 039	2 220	1 087	14 494	4 829	3 042	24 956	5 555
45 to 49 years	2 915	34 219	1 022	2 044	1 037	13 075	4 519	2 979	22 180	5 470
50 to 54 years	2 985	34 605	1 097	2 171	1 031	13 168	5 045	3 187	22 562	6 178
55 to 59 years	2 960	31 213	1 163	2 120	1 031	12 182	5 042	3 253	19 954	6 497
60 to 64 years	2 635	22 612	1 096	2 018	910	9 813	4 382	2 880	14 942	5 906
65 to 69 years	2 103	16 123	1 166	2 001	784	7 646	3 650	2 535	11 223	5 292
70 to 74 years	1 527	10 995	944	1 500	560	6 316	2 859	2 166	7 865	4 064
75 to 79 years	1 127	7 423	751	1 048	443	4 600	1 887	1 566	5 324	2 939
80 to 84 years	714	4 440	389	610	229	2 746	1 109	1 060	2 978	1 728
85 years and over	506	2 914	256	439	159	1 824	731	606	2 027	1 155
Female	**32 577**	**328 030**	**10 832**	**26 846**	**9 881**	**139 045**	**50 951**	**30 659**	**210 782**	**56 372**
Under 5 years	2 205	23 973	786	1 710	715	11 732	4 108	2 193	16 715	3 731
5 years	406	4 690	150	296	142	2 237	787	401	3 159	762
6 years	408	4 502	160	302	145	2 083	777	389	3 120	724
7 to 9 years	1 387	15 671	484	969	468	7 057	2 545	1 330	10 569	2 355
10 to 13 years	1 817	22 331	639	1 282	636	9 306	3 498	1 716	14 831	3 289
14 years	458	5 571	162	336	162	2 255	862	478	3 919	903
15 years	522	6 054	213	346	200	2 469	949	519	4 131	1 107
16 and 17 years	1 136	12 361	343	754	393	5 230	1 972	1 059	8 370	1 966
18 and 19 years	1 143	9 919	293	1 036	360	4 648	1 729	966	6 621	1 938
20 years	1 068	4 928	171	1 133	160	2 400	856	452	3 197	904
21 to 24 years	3 826	23 044	621	3 868	659	10 095	3 524	1 997	13 566	3 689
25 to 29 years	2 888	31 666	752	2 564	719	12 764	4 208	2 483	18 508	4 010
30 to 34 years	2 427	31 365	633	1 984	701	11 667	3 841	2 143	18 526	3 663
35 to 39 years	1 908	25 832	594	1 391	587	9 129	2 964	1 740	15 776	3 054
40 to 44 years	1 565	19 289	527	1 120	521	7 128	2 506	1 570	12 454	2 804
45 to 49 years	1 469	16 905	538	1 080	516	6 528	2 295	1 543	10 990	2 869
50 to 54 years	1 510	17 208	568	1 122	526	6 670	2 619	1 638	11 190	3 078
55 to 59 years	1 536	15 756	619	1 145	568	6 205	2 630	1 669	10 067	3 402
60 to 64 years	1 381	11 568	583	1 116	455	5 216	2 329	1 620	7 568	3 142
65 to 69 years	1 127	8 991	636	1 105	410	4 380	2 014	1 417	6 268	2 922
70 to 74 years	864	6 693	513	852	307	3 834	1 630	1 248	4 627	2 361
75 to 79 years	713	4 704	443	631	272	2 911	1 112	971	3 269	1 782
80 to 84 years	460	2 955	239	424	149	1 838	707	701	1 964	1 132
85 years and over	353	2 054	165	280	110	1 263	489	416	1 377	785

[1]Persons of Spanish origin may be of any race.

Table 54. Age, Race, Spanish Origin, and Sex of Persons in Households: 1980—Con.

[For meaning of symbols, see Introduction. For definitions of terms, see appendixes A and B]

The State Places of 2,500 or More Counties [1,000 or More in Group Quarters]	Counties—Con.									
	Lee	Livingston	Logan	McDonough	McHenry	McLean	Macon	Macoupin	Madison	Morgan
RACE										
Male	**16 787**	**18 606**	**13 868**	**15 312**	**72 971**	**52 492**	**62 256**	**23 153**	**117 540**	**16 622**
White	16 341	18 386	13 722	14 854	71 897	50 016	55 495	22 913	109 945	16 089
Black	180	44	76	237	44	1 814	6 326	133	6 505	428
American Indian	19	6	13	13	54	52	102	32	208	22
Eskimo	...	...	...	...	...	...	...	–	...	–
Aleut	–	–	–	...	...	...	...	–	...	...
Japanese	...	6	3	5	33	17	10	...	21	...
Chinese	...	9	...	25	66	105	27	...	74	8
Filipino	16	6	17	8	32	18	28	17	53	8
Korean	20	...	...	17	30	37	32	...	55	...
Asian Indian	...	6	9	33	74	79	35	...	73	8
Vietnamese	7	...	...	19	...	60	23	22	28	...
Hawaiian	...	...	...	...	...	...	...	...	13	...
Guamanian	–	...	–	...	...	...	–	...	...	–
Samoan	–	–	–	–	...	...	...	–	...	–
Other	191	133	14	99	728	287	171	22	559	55
Female	**17 696**	**19 543**	**15 128**	**16 033**	**73 865**	**55 854**	**66 584**	**25 065**	**126 981**	**18 353**
White	17 256	19 318	14 948	15 634	72 836	53 358	58 897	24 798	118 379	17 731
Black	194	38	94	206	56	1 882	7 247	145	7 481	505
American Indian	14	11	7	9	79	43	71	38	208	19
Eskimo	...	...	...	...	...	...	...	–	...	–
Aleut	–	–	–	...	...	...	...	–	...	...
Japanese	...	11	9	12	50	24	18	...	71	...
Chinese	...	6	...	16	55	109	41	...	79	7
Filipino	20	11	24	12	66	27	38	21	73	19
Korean	22	...	...	25	59	51	44	...	101	...
Asian Indian	...	8	9	23	56	81	32	...	61	19
Vietnamese	8	...	...	7	...	48	27	17	18	...
Hawaiian	...	...	...	...	...	...	...	...	16	...
Guamanian	–	...	–	...	...	...	–	...	...	–
Samoan	–	–	–	–	...	...	...	–	...	–
Other	165	129	21	82	581	223	163	29	491	43
SPANISH ORIGIN[1]										
Male	**282**	**240**	**53**	**111**	**1 552**	**507**	**318**	**113**	**1 246**	**85**
Mexican	229	184	12	64	1 239	306	171	49	803	39
Puerto Rican	11	9	9	...	60	48	21	8	43	8
Cuban	...	...	...	...	33	26	12	...	21	...
Other Spanish	41	47	29	39	220	127	114	56	379	31
Female	**255**	**239**	**69**	**104**	**1 250**	**494**	**413**	**115**	**1 226**	**90**
Mexican	208	184	18	56	942	294	229	50	775	32
Puerto Rican	6	11	15	...	62	39	38	7	47	4
Cuban	...	...	...	...	28	17	11	...	20	...
Other Spanish	40	40	36	41	218	144	135	57	384	48
AGE										
Total persons	**34 483**	**38 149**	**28 996**	**31 345**	**146 836**	**108 346**	**128 840**	**48 218**	**244 521**	**34 975**
Under 5 years	2 637	2 844	2 148	2 094	11 756	8 185	10 379	3 619	17 295	2 589
5 years	508	564	411	386	2 254	1 601	1 905	710	3 422	465
6 years	483	524	377	382	2 223	1 398	1 907	674	3 512	509
7 to 9 years	1 634	1 724	1 218	1 281	7 809	4 796	6 378	2 223	11 562	1 568
10 to 13 years	2 354	2 388	1 645	1 697	11 239	6 189	8 268	2 978	15 952	2 083
14 years	623	641	444	420	2 851	1 611	2 248	853	4 262	563
15 years	688	783	467	495	2 976	1 752	2 290	873	4 565	638
16 and 17 years	1 354	1 550	1 132	1 033	5 850	3 663	4 733	1 767	9 389	1 310
18 and 19 years	1 213	1 308	903	886	4 581	3 923	4 166	1 523	8 761	1 079
20 years	601	660	449	947	2 235	2 893	2 035	732	4 431	561
21 to 24 years	2 244	2 564	1 883	3 794	8 884	11 522	9 079	2 850	17 435	2 381
25 to 29 years	2 833	2 834	2 341	2 753	12 122	10 609	10 815	3 626	19 420	2 678
30 to 34 years	2 375	2 502	2 026	2 169	13 497	8 754	9 660	3 146	17 086	2 611
35 to 39 years	1 905	2 177	1 715	1 699	11 473	6 455	7 856	2 632	14 487	2 124
40 to 44 years	1 830	1 984	1 538	1 429	8 358	5 303	6 692	2 278	12 978	1 768
45 to 49 years	1 668	1 871	1 515	1 403	7 138	4 862	6 497	2 411	12 968	1 759
50 to 54 years	1 792	2 091	1 583	1 457	6 874	5 105	7 011	2 584	14 209	1 834
55 to 59 years	1 836	2 030	1 562	1 582	6 349	4 793	6 875	2 670	13 739	1 843
60 to 64 years	1 698	1 992	1 472	1 436	5 455	4 198	5 711	2 591	11 608	1 723
65 to 69 years	1 455	1 635	1 376	1 296	4 651	3 608	4 839	2 487	9 760	1 537
70 to 74 years	1 125	1 380	1 115	1 035	3 519	2 814	3 789	1 905	7 664	1 332
75 to 79 years	826	991	823	790	2 451	2 040	2 917	1 469	5 250	969
80 to 84 years	487	673	516	556	1 391	1 350	1 682	967	3 007	636
85 years and over	314	439	337	325	900	922	1 108	650	1 759	415
Female	**17 696**	**19 543**	**15 128**	**16 033**	**73 865**	**55 854**	**66 584**	**25 065**	**126 981**	**18 353**
Under 5 years	1 233	1 393	1 093	1 035	5 660	4 022	5 083	1 777	8 527	1 262
5 years	261	274	194	197	1 110	779	955	337	1 698	205
6 years	222	261	189	199	1 084	658	898	328	1 731	259
7 to 9 years	786	829	591	657	3 774	2 284	3 065	1 063	5 622	758
10 to 13 years	1 169	1 108	800	839	5 505	2 967	3 969	1 520	7 797	1 020
14 years	310	321	222	192	1 389	798	1 136	430	2 142	281
15 years	306	380	233	257	1 458	849	1 114	450	2 244	295
16 and 17 years	697	790	524	510	2 851	1 815	2 326	879	4 656	651
18 and 19 years	602	613	441	455	2 194	1 994	2 122	795	4 461	538
20 years	312	328	229	485	1 130	1 575	1 064	410	2 309	283
21 to 24 years	1 132	1 249	975	1 687	4 470	5 912	4 657	1 410	8 979	1 231
25 to 29 years	1 409	1 374	1 184	1 377	6 139	5 361	5 464	1 817	9 972	1 366
30 to 34 years	1 202	1 243	1 017	1 052	6 936	4 335	4 926	1 571	8 783	1 351
35 to 39 years	936	1 131	877	858	5 614	3 236	4 022	1 346	7 444	1 089
40 to 44 years	962	1 025	798	703	4 088	2 654	3 438	1 163	6 706	904
45 to 49 years	834	964	782	732	3 459	2 522	3 321	1 261	6 741	940
50 to 54 years	921	1 083	843	780	3 416	2 658	3 641	1 300	7 373	960
55 to 59 years	956	1 065	805	845	3 223	2 488	3 552	1 425	7 199	986
60 to 64 years	945	1 062	807	788	2 906	2 317	3 123	1 386	6 273	968
65 to 69 years	792	870	759	727	2 614	2 096	2 741	1 371	5 461	880
70 to 74 years	661	822	662	588	1 960	1 648	2 220	1 084	4 460	829
75 to 79 years	526	604	529	499	1 401	1 291	1 871	894	3 263	584
80 to 84 years	311	465	342	357	885	916	1 119	605	1 945	419
85 years and over	211	289	232	214	599	679	757	443	1 195	294

[1]Persons of Spanish origin may be of any race.

Table 54. **Age, Race, Spanish Origin, and Sex of Persons in Households: 1980**—Con.

[For meaning of symbols, see Introduction. For definitions of terms, see appendixes A and B]

The State Places of 2,500 or More Counties [1,000 or More in Group Quarters]	Counties—Con.									
	Peoria	Randolph	Rock Island	St. Clair	Sangamon	Tazewell	Vermilion	Will	Williamson	Winnebago
RACE										
Male	**93 783**	**15 692**	**79 174**	**125 505**	**81 914**	**64 180**	**44 895**	**156 592**	**26 702**	**120 227**
White	82 404	15 276	72 164	90 931	75 882	63 696	41 106	137 615	26 225	108 092
Black	9 917	355	4 655	33 335	5 220	92	3 089	13 686	334	9 729
American Indian	131	16	123	166	110	86	57	205	29	241
Eskimo	...	–	...	...	...	–	...	...	–	...
Aleut	...	–	–	...	...	...	–	...	...	...
Japanese	32	...	24	82	12	15	3	63	3	36
Chinese	133	3	53	46	95	14	31	166	...	118
Filipino	65	...	44	106	46	13	9	517	23	61
Korean	63	...	49	60	53	44	20	94	9	113
Asian Indian	174	...	69	76	206	20	67	404	19	133
Vietnamese	127	...	148	38	38	62	20	88	...	62
Hawaiian	7	–	...	27	...	...	...	11	...	23
Guamanian	...	–	...	14	...	–	–	11	–	...
Samoan	...	–	–	12	...	...	–	...	–	...
Other	722	29	1 839	607	241	136	492	3 725	55	1 608
Female	**100 688**	**16 339**	**83 366**	**137 601**	**91 552**	**66 664**	**48 779**	**159 827**	**28 772**	**126 723**
White	88 192	15 821	76 060	96 440	84 686	66 118	44 571	140 034	28 256	113 274
Black	11 149	422	5 003	39 530	6 036	84	3 576	14 611	342	11 119
American Indian	127	19	126	175	95	92	65	247	28	242
Eskimo	...	–	...	...	...	–	...	...	–	...
Aleut	...	–	–	...	...	...	–	...	...	...
Japanese	72	...	42	215	40	32	16	84	13	69
Chinese	123	11	48	80	92	19	32	121	...	112
Filipino	83	...	70	174	52	28	13	579	38	98
Korean	91	...	96	167	88	60	41	187	14	171
Asian Indian	171	...	61	92	173	35	71	355	22	118
Vietnamese	106	...	162	44	47	51	18	73	...	63
Hawaiian	9	–	...	20	...	...	...	11	...	34
Guamanian	...	–	...	14	...	–	–	12	–	...
Samoan	...	–	–	9	...	...	–	...	–	...
Other	556	44	1 689	631	236	135	371	3 505	49	1 413
SPANISH ORIGIN[1]										
Male	**1 215**	**94**	**3 742**	**1 612**	**473**	**392**	**686**	**6 993**	**107**	**2 803**
Mexican	869	39	3 344	863	245	224	542	5 778	60	2 184
Puerto Rican	47	...	47	104	36	22	10	367	11	96
Cuban	30	...	47	35	9	12	13	87	...	144
Other Spanish	269	53	304	610	183	134	121	761	36	379
Female	**1 155**	**92**	**3 435**	**1 702**	**520**	**409**	**654**	**6 431**	**123**	**2 550**
Mexican	801	42	3 049	907	261	239	505	5 216	59	1 919
Puerto Rican	46	...	44	108	33	20	11	346	12	86
Cuban	27	...	34	42	20	10	10	90	...	117
Other Spanish	281	48	308	645	206	140	128	779	51	428
AGE										
Total persons	**194 471**	**32 031**	**162 540**	**263 106**	**173 466**	**130 844**	**93 674**	**316 419**	**55 474**	**246 950**
Under 5 years	15 632	2 611	12 775	21 424	12 935	10 819	7 376	29 023	3 767	18 546
5 years	3 016	480	2 417	4 187	2 427	2 082	1 436	5 646	702	3 649
6 years	2 760	461	2 226	4 300	2 403	2 077	1 442	5 506	772	3 622
7 to 9 years	9 408	1 471	7 376	13 976	7 834	6 700	4 623	18 401	2 503	12 699
10 to 13 years	12 376	2 054	10 296	18 685	10 501	8 608	5 932	24 177	3 303	16 903
14 years	3 142	558	2 727	5 043	2 752	2 223	1 455	5 932	868	4 389
15 years	3 292	573	2 915	5 399	3 099	2 493	1 620	6 335	951	4 635
16 and 17 years	6 936	1 188	6 010	10 931	6 318	5 045	3 463	12 439	1 920	9 579
18 and 19 years	6 216	998	5 586	9 646	5 641	4 603	3 212	10 487	1 709	8 587
20 years	3 293	521	2 927	4 777	2 705	2 065	1 530	5 039	831	4 153
21 to 24 years	14 905	1 978	12 180	18 608	12 371	9 179	6 142	21 218	3 625	17 454
25 to 29 years	18 001	2 528	14 136	21 134	16 313	11 535	7 505	28 801	4 567	21 675
30 to 34 years	15 034	2 194	11 804	18 022	14 201	10 477	6 618	29 370	3 968	19 732
35 to 39 years	11 480	1 833	9 791	14 766	10 482	8 258	5 479	23 190	3 335	15 859
40 to 44 years	9 467	1 517	8 277	12 843	8 812	7 371	4 761	16 966	2 961	13 013
45 to 49 years	9 309	1 467	7 956	13 155	8 314	7 187	4 591	14 368	2 649	12 266
50 to 54 years	10 022	1 665	8 768	14 075	9 056	7 077	4 989	14 217	2 795	13 294
55 to 59 years	10 011	1 719	8 525	13 382	9 016	6 439	5 304	13 117	3 138	12 967
60 to 64 years	8 611	1 602	7 729	11 361	7 739	5 006	4 625	10 174	2 953	10 496
65 to 69 years	7 611	1 551	6 550	9 925	7 217	4 249	3 919	8 347	2 802	8 309
70 to 74 years	6 002	1 285	4 913	7 567	5 665	3 224	3 171	5 910	2 106	6 325
75 to 79 years	4 181	918	3 373	5 110	3 923	2 148	2 192	3 893	1 667	4 433
80 to 84 years	2 378	539	1 956	2 846	2 290	1 242	1 385	2 364	976	2 605
85 years and over	1 388	320	1 327	1 944	1 452	737	904	1 499	606	1 760
Female	**100 688**	**16 339**	**83 366**	**137 601**	**91 552**	**66 664**	**48 779**	**159 827**	**28 772**	**126 723**
Under 5 years	7 610	1 269	6 146	10 401	6 345	5 325	3 585	14 032	1 783	9 132
5 years	1 488	229	1 221	2 010	1 200	1 001	719	2 729	342	1 745
6 years	1 390	227	1 113	2 102	1 209	1 119	697	2 656	373	1 774
7 to 9 years	4 590	706	3 571	6 789	3 773	3 271	2 274	9 017	1 238	6 207
10 to 13 years	6 048	1 015	5 061	9 152	5 097	4 152	2 968	11 920	1 596	8 389
14 years	1 572	273	1 317	2 487	1 286	1 083	706	2 841	408	2 179
15 years	1 621	268	1 429	2 666	1 529	1 233	808	3 086	454	2 312
16 and 17 years	3 386	560	2 936	5 371	3 091	2 512	1 710	6 235	941	4 688
18 and 19 years	3 251	496	2 769	4 957	2 926	2 400	1 660	5 173	888	4 338
20 years	1 711	270	1 518	2 527	1 429	1 073	754	2 556	416	2 060
21 to 24 years	7 800	986	6 235	9 898	6 624	4 703	3 199	10 921	1 790	9 031
25 to 29 years	9 158	1 240	6 989	11 113	8 547	5 852	3 802	14 929	2 282	11 114
30 to 34 years	7 659	1 095	6 004	9 384	7 420	5 224	3 319	14 829	1 995	10 074
35 to 39 years	5 803	956	4 873	7 715	5 455	4 165	2 808	11 476	1 702	7 994
40 to 44 years	4 850	755	4 175	6 918	4 556	3 800	2 420	8 326	1 511	6 568
45 to 49 years	4 847	744	4 123	6 995	4 320	3 617	2 411	7 089	1 360	6 231
50 to 54 years	5 129	872	4 523	7 460	4 844	3 472	2 619	7 016	1 468	6 898
55 to 59 years	5 242	892	4 472	7 145	4 860	3 228	2 778	6 600	1 697	6 677
60 to 64 years	4 664	884	4 155	6 054	4 304	2 650	2 456	5 337	1 627	5 505
65 to 69 years	4 268	835	3 627	5 595	4 209	2 316	2 196	4 615	1 594	4 615
70 to 74 years	3 507	712	2 815	4 506	3 430	1 868	1 943	3 459	1 250	3 631
75 to 79 years	2 570	529	2 092	3 184	2 475	1 319	1 411	2 431	1 015	2 710
80 to 84 years	1 549	329	1 302	1 847	1 594	796	909	1 553	629	1 675
85 years and over	975	197	900	1 325	1 029	485	627	1 001	413	1 176

[1]Persons of Spanish origin may be of any race.

Table 55. General Characteristics for the Total and American Indian Persons on Reservations: 1980

(The above table(s) were omitted because there were no qualifying areas)

Table B-1. Characteristics of Persons Before and After Substitution and Allocation: 1980

[For meaning of symbols, see Introduction. For definitions of terms, see appendixes A and B]

The State	Persons			Percent		
	After substitution and allocation	After substitution	Before substitution and allocation	After substitution and allocation	After substitution	Before substitution and allocation
HOUSEHOLD RELATIONSHIP						
Total persons	**11 426 518**	**11 176 156**	**10 917 261**	**100.0**	**100.0**	**100.0**
In households	11 155 055	10 915 719	10 656 824	97.6	97.7	97.6
Householder	4 045 374	4 037 835	3 932 913	35.4	36.1	36.0
Spouse	2 377 573	2 325 661	2 280 239	20.8	20.8	20.9
Child	3 920 555	3 799 205	3 712 878	34.3	34.0	34.0
Brother or sister	125 938	116 497	112 704	1.1	1.0	1.0
Parent	80 494	74 369	72 595	0.7	0.7	0.7
Other relative	311 406	289 693	281 495	2.7	2.6	2.6
Nonrelatives	293 715	272 459	264 000	2.6	2.4	2.4
In group quarters	271 463	260 437	260 437	2.4	2.3	2.4
Inmate of institution	127 694	124 466	124 466	1.1	1.1	1.1
Other	143 769	135 971	135 971	1.3	1.2	1.2
SEX						
Total persons	**11 426 518**	**11 340 564**	**11 078 490**	**100.0**	**100.0**	**100.0**
Male	5 537 537	5 497 931	5 371 156	48.5	48.5	48.5
Female	5 888 981	5 842 633	5 707 334	51.5	51.5	51.5
RACE						
Total persons	**11 426 518**	**11 261 372**	**11 001 525**	**100.0**	**100.0**	**100.0**
White	9 233 327	9 116 749	8 949 773	80.8	81.0	81.4
Black	1 675 398	1 646 228	1 575 057	14.7	14.6	14.3
American Indian, Eskimo, and Aleut	16 283	15 581	15 138	0.1	0.1	0.1
Asian and Pacific Islander[1]	159 653	157 088	153 631	1.4	1.4	1.4
Other	341 857	325 726	307 926	3.0	2.9	2.8
ORIGIN						
Total persons	**11 426 518**	**10 964 594**	**10 709 591**	**100.0**	**100.0**	**100.0**
Spanish origin	635 602	617 141	585 283	5.6	5.6	5.5
Mexican	408 325	397 339	376 083	3.6	3.6	3.5
Puerto Rican	129 165	125 347	117 636	1.1	1.1	1.1
Cuban	19 063	18 272	17 713	0.2	0.2	0.2
Other Spanish	79 049	76 183	73 851	0.7	0.7	0.7
Not of Spanish origin	10 790 916	10 347 453	10 124 308	94.4	94.4	94.5
AGE						
Total persons	**11 426 518**	**11 101 936**	**10 840 570**	**100.0**	**100.0**	**100.0**
Under 15 years	2 611 239	2 549 542	2 488 639	22.9	23.0	23.0
15 to 19 years	1 066 995	1 047 795	1 025 181	9.3	9.4	9.5
20 to 24 years	1 073 008	1 038 774	1 012 223	9.4	9.4	9.3
25 to 34 years	1 854 863	1 797 712	1 751 422	16.2	16.2	16.2
35 to 44 years	1 293 695	1 259 670	1 231 642	11.3	11.3	11.4
45 to 54 years	1 161 441	1 129 026	1 103 623	10.2	10.2	10.2
55 to 64 years	1 103 392	1 069 089	1 044 537	9.7	9.6	9.6
65 years and over	1 261 885	1 210 328	1 183 303	11.0	10.9	10.9
MARITAL STATUS						
Persons 15 years and over	**8 815 279**	**8 699 859**	**8 498 946**	**100.0**	**100.0**	**100.0**
Single	2 447 633	2 403 149	2 341 211	27.8	27.6	27.5
Now married, except separated	4 924 737	4 880 848	4 783 969	55.9	56.1	56.3
Separated	190 219	184 578	176 397	2.2	2.1	2.1
Widowed	699 826	689 138	671 558	7.9	7.9	7.9
Divorced	552 864	542 146	525 811	6.3	6.2	6.2

[1]Excludes "Other Asian and Pacific Islander" groups identified in sample tabulations.

Table B-2. Percent of Allocation by Type of Allocation for Persons Not Substituted: 1980

[For meaning of symbols, see Introduction. For definitions of terms, see appendixes A and B]

The State Urban and Rural and Size of Place Inside and Outside SMSA's	The State	Urban						Rural			Inside SMSA's	Outside SMSA's
		Total	Inside urbanized areas			Outside urbanized areas		Total	Places of 1,000 to 2,500	Other rural		
			Total	Central cities	Urban fringe	Places of 10,000 or more	Places of 2,500 to 10,000					
PERSONS IN HOUSEHOLDS												
Total												
Relationship allocated—												
In consistency edit	0.9	0.9	0.9	1.0	0.8	0.7	0.8	0.8	0.9	0.8	0.9	0.8
From 1980 census distribution	1.2	1.3	1.4	1.8	1.0	0.8	0.8	0.8	0.9	0.8	1.3	0.8
Sex allocated—												
In consistency edit	0.2	0.2	0.2	0.2	0.2	0.2	0.2	0.2	0.2	0.2	0.2	0.2
From 1980 census distribution	0.5	0.5	0.6	0.8	0.4	0.3	0.3	0.3	0.3	0.3	0.6	0.3
Race allocated—												
From person in same household	0.9	0.9	0.9	1.1	0.7	0.7	0.7	0.8	0.9	0.8	0.9	0.7
From householder or relative of householder	0.8	0.8	0.9	1.1	0.7	0.6	0.6	0.8	0.9	0.8	0.9	0.7
From nonrelative of householder	–	–	–	–	–	–	–	–	–	–	–	–
From 1980 census distribution	0.5	0.5	0.5	0.7	0.4	0.4	0.4	0.5	0.6	0.4	0.5	0.5
Origin allocated—												
From person in same household	0.8	0.8	0.8	1.0	0.7	0.6	0.6	0.6	0.6	0.6	0.8	0.6
From householder or relative of householder	0.7	0.8	0.8	0.9	0.7	0.6	0.6	0.6	0.6	0.6	0.8	0.6
From nonrelative of householder	–	–	–	–	–	–	–	–	–	–	–	–
From 1980 census distribution or from pre-1980 census distribution	3.2	3.3	3.2	3.4	2.9	4.2	3.9	3.0	3.2	2.9	3.1	3.9
Age allocated from 1980 census distribution	2.8	2.9	3.0	3.9	2.1	2.4	2.2	2.4	2.5	2.4	2.9	2.4
15 Years and Over												
Marital status allocated—												
In consistency edit	0.5	0.5	0.5	0.6	0.4	0.3	0.3	0.4	0.4	0.4	0.5	0.4
From 1980 census distribution	0.8	0.9	1.0	1.4	0.5	0.4	0.4	0.4	0.4	0.4	0.9	0.4
PERSONS IN GROUP QUARTERS												
Total												
Inmate status allocated—												
From other person in same group quarters	2.1	2.1	2.1	3.2	0.7	2.7	1.0	1.6	1.8	1.5	2.0	2.1
As "Other in group quarters"	1.0	1.0	1.0	1.4	0.6	1.1	0.4	0.9	1.2	0.8	1.0	0.9
Sex allocated—												
From other person in same group quarters or from pre-1980 census distribution	0.3	0.3	0.3	0.4	0.2	0.2	0.2	0.1	0.1	0.2	0.3	0.1
Race allocated—												
From other person in same group quarters	1.1	1.1	1.2	1.3	1.1	0.9	0.9	0.7	0.7	0.7	1.2	0.7
From pre-1980 census distribution	0.1	0.1	0.2	0.2	0.1	–	–	–	–	–	0.2	–
Origin allocated—												
From 1980 census distribution	1.3	1.3	1.5	1.6	1.4	1.1	0.4	1.3	1.7	1.1	1.5	0.8
From pre-1980 census distribution	–	–	–	–	–	–	–	–	–	–	–	–
Age allocated—												
From other person in same group quarters	1.6	1.7	1.9	2.1	1.6	1.4	0.9	1.0	1.0	1.1	1.9	1.0
From pre-1980 census distribution	0.3	0.3	0.4	0.6	0.3	0.1	–	0.2	0.2	0.2	0.4	0.1
15 Years and Over												
Marital status allocated from 1980 census distribution	1.4	1.4	1.6	1.9	1.3	0.6	1.8	1.4	1.8	1.2	1.6	1.0

Table B-3. Number and Percent of Persons Not Substituted by Subject Combinations of Allocation: 1980

[For meaning of symbols, see Introduction. For definitions of terms, see appendixes A and B]

The State	Persons					Percent			
	Total	Race and origin not allocated	Persons with allocated—			Race and origin not allocated	Persons with allocated—		
			Race	Origin	Race and origin		Race	Origin	Race and origin
Total persons	**11 158 629**	**10 575 888**	**133 703**	**425 637**	**23 401**	**94.8**	**1.2**	**3.8**	**0.2**
Relationship, sex, age, and marital status not allocated	10 448 097	10 001 618	99 559	337 988	8 932	95.7	1.0	3.2	0.1
Persons with allocated—									
Relationship	191 245	173 406	6 379	10 656	804	90.7	3.3	5.6	0.4
Sex	52 214	43 340	4 253	4 031	590	83.0	8.1	7.7	1.1
Age	246 252	208 793	8 690	26 137	2 632	84.8	3.5	10.6	1.1
Marital status	126 303	96 073	3 407	24 725	2 098	76.1	2.7	19.6	1.7
Relationship and sex	6 353	3 034	2 447	388	484	47.8	38.5	6.1	7.6
Relationship and age	15 805	11 177	1 431	2 419	778	70.7	9.1	15.3	4.9
Relationship and marital status	12 074	5 693	644	2 464	3 273	47.2	5.3	20.4	27.1
Sex and age	6 585	4 049	1 201	944	391	61.5	18.2	14.3	5.9
Sex and marital status	3 562	2 413	238	674	237	67.7	6.7	18.9	6.7
Age and marital status	31 001	16 908	1 643	10 088	2 362	54.5	5.3	32.5	7.6
Relationship, sex, and age	4 019	740	2 530	593	156	18.4	63.0	14.8	3.9
Relationship, sex, and marital status	722	264	235	190	33	36.6	32.5	26.3	4.6
Relationship, age, and marital status	7 713	3 163	632	3 361	557	41.0	8.2	43.6	7.2
Sex, age, and marital status	3 247	2 270	277	643	57	69.9	8.5	19.8	1.8
Relationship, sex, age, and marital status	3 437	2 947	137	336	17	85.7	4.0	9.8	0.5

Table B-4. **Percent of Substitution and Allocation: 1980**

[For meaning of symbols, see Introduction. For definitions of terms, see appendixes A and B]

The State Urban and Rural and Size of Place Inside and Outside SMSA's SCSA's SMSA's Urbanized Areas Places of 1,000 or More Counties	Total persons (number)	Persons substituted for—		Persons with one or more items allocated	Persons with allocated—					Marital status—Persons 15 years and over
		Mechanical failure	Noninterview		Relationship	Sex	Age	Race	Origin	
The State	**11 426 518**	**0.2**	**2.2**	**9.9**	**2.2**	**0.8**	**2.8**	**1.4**	**4.0**	**1.3**
URBAN AND RURAL AND SIZE OF PLACE										
Urban	**9 518 039**	**0.2**	**2.3**	**10.2**	**2.3**	**0.8**	**2.9**	**1.5**	**4.1**	**1.4**
Inside urbanized areas	8 293 878	0.2	2.5	10.3	2.4	0.8	3.0	1.5	4.1	1.5
Central cities	4 068 644	0.2	3.2	12.4	3.0	1.1	4.0	2.0	4.5	2.1
Urban fringe	4 225 234	0.2	1.9	8.3	1.8	0.6	2.1	1.1	3.7	0.9
Outside urbanized areas	1 224 161	0.2	1.0	9.2	1.7	0.5	2.3	1.1	4.5	0.8
Places of 10,000 or more	585 272	0.1	0.8	9.4	1.8	0.6	2.4	1.1	4.6	0.8
Places of 2,500 to 10,000	638 889	0.2	1.1	9.0	1.6	0.5	2.2	1.1	4.4	0.8
Rural	**1 908 479**	**0.2**	**1.2**	**8.6**	**1.7**	**0.5**	**2.4**	**1.3**	**3.6**	**0.8**
Places of 1,000 to 2,500	343 317	0.2	1.1	9.0	1.8	0.5	2.5	1.4	3.8	0.8
Other rural	1 565 162	0.2	1.2	8.5	1.7	0.5	2.4	1.3	3.5	0.8
INSIDE AND OUTSIDE SMSA's										
Inside SMSA's	**9 250 525**	**0.2**	**2.4**	**10.0**	**2.3**	**0.8**	**2.9**	**1.5**	**4.0**	**1.4**
Urban	8 519 508	0.2	2.5	10.2	2.4	0.8	3.0	1.5	4.0	1.5
Central cities	3 779 681	0.2	3.3	12.6	3.1	1.1	4.1	2.0	4.5	2.2
Not in central cities	4 739 827	0.2	1.9	8.3	1.8	0.6	2.1	1.1	3.7	0.9
Rural	731 017	0.2	1.6	7.8	1.7	0.6	2.3	1.3	2.9	0.8
Outside SMSA's	**2 175 993**	**0.2**	**1.0**	**9.3**	**1.7**	**0.5**	**2.4**	**1.2**	**4.4**	**0.8**
Urban	998 531	0.2	1.1	9.6	1.8	0.5	2.3	1.1	4.9	0.8
Rural	1 177 462	0.2	1.0	9.1	1.7	0.5	2.5	1.4	4.0	0.7
SCSA's										
Chicago–Gary–Kenosha, Ill.–Ind.–Wis.	7 869 542	0.2	2.6	10.3	2.4	0.8	2.9	1.5	4.2	1.5
Urban	7 521 483	0.2	2.6	10.5	2.4	0.8	3.0	1.5	4.2	1.6
Rural	348 059	0.1	2.0	6.9	1.7	0.5	1.9	1.1	2.6	0.8
Illinois (pt.)	7 103 624	0.2	2.8	10.4	2.4	0.8	3.0	1.6	4.0	1.6
Urban	6 857 585	0.2	2.8	10.5	2.5	0.9	3.1	1.6	4.1	1.6
Rural	246 039	0.1	2.3	6.8	1.7	0.5	1.9	1.0	2.4	0.7
Indiana (pt.)	642 781	0.1	0.8	10.5	2.1	0.7	2.1	1.3	5.5	1.3
Urban	574 682	0.1	0.7	11.0	2.1	0.7	2.1	1.3	5.8	1.3
Rural	68 099	0.1	1.6	7.0	1.6	0.7	2.0	1.1	3.1	1.0
Wisconsin (pt.)	123 137	0.1	0.3	8.2	1.7	0.5	2.0	1.1	3.7	0.8
Urban	89 216	0.1	0.3	8.4	1.7	0.5	1.9	1.0	4.0	0.8
Rural	33 921	–	0.3	7.6	1.7	0.5	2.0	1.3	3.1	0.8
SMSA's										
Bloomington–Normal, Ill.	119 149	0.2	0.5	8.5	1.7	0.4	2.5	1.0	3.8	0.6
Urban	85 267	0.2	0.6	8.3	1.8	0.4	2.4	0.9	3.7	0.6
Rural	33 882	0.2	0.4	9.1	1.6	0.5	2.8	1.2	4.0	0.6
Champaign–Urbana–Rantoul, Ill.	168 392	0.1	1.4	8.3	2.0	0.5	2.3	1.2	3.7	1.0
Urban	129 439	0.1	1.3	8.5	2.1	0.5	2.5	1.3	3.8	1.1
Rural	38 953	–	1.8	7.6	1.9	0.4	1.6	1.0	3.3	0.6
Chicago, Ill.	7 103 624	0.2	2.8	10.4	2.4	0.8	3.0	1.6	4.0	1.6
Urban	6 857 585	0.2	2.8	10.5	2.5	0.9	3.1	1.6	4.1	1.6
Rural	246 039	0.1	2.3	6.8	1.7	0.5	1.9	1.0	2.4	0.7
Davenport–Rock Island–Moline, Iowa–Ill.	383 958	0.1	0.8	8.5	1.7	0.6	2.6	1.1	3.4	0.8
Urban	312 369	0.1	0.8	8.5	1.7	0.6	2.6	1.1	3.5	0.9
Rural	71 589	0.1	0.8	8.2	1.7	0.6	2.6	1.3	2.9	0.7
Illinois (pt.)	223 936	0.1	1.0	8.7	1.8	0.7	2.7	1.3	3.3	0.9
Urban	172 348	0.1	1.1	8.7	1.8	0.7	2.6	1.2	3.4	1.0
Rural	51 588	0.1	0.9	8.5	1.8	0.6	2.9	1.5	2.9	0.7
Iowa (pt.)	160 022	0.1	0.5	8.2	1.5	0.5	2.5	0.9	3.5	0.7
Urban	140 021	0.1	0.5	8.3	1.5	0.5	2.5	1.0	3.5	0.7
Rural	20 001	0.1	0.6	7.3	1.5	0.5	2.1	0.7	3.0	0.7
Decatur, Ill.	131 375	0.2	1.0	9.4	1.7	0.6	2.7	0.9	4.6	0.9
Urban	107 864	0.1	1.0	9.7	1.7	0.6	2.8	0.9	4.8	1.0
Rural	23 511	0.4	1.2	8.0	1.6	0.4	2.2	1.0	3.6	0.7
Kankakee, Ill.	102 926	0.1	0.9	8.6	2.1	0.8	2.8	1.1	2.9	0.8
Urban	67 903	0.1	0.9	8.2	2.1	0.7	2.8	1.1	2.7	0.8
Rural	35 023	0.1	1.1	9.2	2.2	0.8	3.0	1.3	3.3	0.9
Peoria, Ill.	365 864	0.2	1.5	10.3	1.6	0.7	3.7	2.1	4.2	1.4
Urban	277 320	0.1	1.6	10.6	1.7	0.8	3.8	2.0	4.5	1.5
Rural	88 544	0.6	1.3	9.3	1.6	0.7	3.3	2.2	3.4	1.3
Rockford, Ill.	279 514	0.1	1.5	8.8	2.0	0.7	2.2	1.2	3.7	0.9
Urban	226 636	0.2	1.5	9.1	2.0	0.7	2.2	1.3	3.9	1.0
Rural	52 878	0.1	1.7	7.5	1.8	0.5	2.0	1.2	2.9	0.6
St. Louis, Mo.–Ill.	2 356 460	0.2	1.1	9.4	2.2	0.7	2.2	1.0	4.4	1.1
Urban	2 066 033	0.1	1.0	9.6	2.2	0.7	2.2	1.0	4.6	1.1
Rural	290 427	0.4	2.2	7.8	1.8	0.6	2.0	1.0	3.4	0.7
Illinois (pt.)	567 956	0.1	0.6	8.6	2.1	0.8	2.4	1.1	3.2	0.9
Urban	457 753	0.1	0.7	8.8	2.2	0.8	2.5	1.1	3.2	1.0
Rural	110 203	0.1	0.5	7.6	1.6	0.7	2.1	1.1	3.0	0.7
Missouri (pt.)	1 788 504	0.2	1.3	9.7	2.2	0.7	2.1	1.0	4.8	1.1
Urban	1 608 280	0.1	1.1	9.9	2.2	0.7	2.2	1.0	5.0	1.2
Rural	180 224	0.6	3.2	8.0	1.8	0.5	1.9	0.9	3.6	0.7
Springfield, Ill.	187 789	0.3	1.6	9.1	1.6	0.6	2.4	1.1	4.3	0.9
Urban	137 393	0.3	1.3	9.4	1.7	0.6	2.4	1.0	4.6	0.9
Rural	50 396	0.3	2.3	8.1	1.6	0.6	2.4	1.3	3.2	0.7
URBANIZED AREAS										
Alton, Ill.	88 994	0.1	0.4	9.1	1.9	0.6	2.1	1.0	4.4	0.8
Aurora, Ill.	158 911	0.2	2.9	7.6	1.6	0.5	1.7	1.3	3.3	0.9

Table B-4. **Percent of Substitution and Allocation: 1980**—Con.

[For meaning of symbols, see Introduction. For definitions of terms, see appendixes A and B]

The State Urban and Rural and Size of Place Inside and Outside SMSA's SCSA's SMSA's Urbanized Areas Places of 1,000 or More Counties	Total persons (number)	Persons substituted for—		Persons with one or more items allocated	Persons with allocated—					Marital status—Persons 15 years and over
		Mechanical failure	Noninterview		Relationship	Sex	Age	Race	Origin	
URBANIZED AREAS—Con.										
Beloit, Wis.–Ill.	50 834	0.4	0.3	8.8	1.7	0.5	1.9	0.9	4.3	0.7
Illinois (pt.)	7 156	2.4	0.6	9.1	1.7	0.6	1.9	1.2	4.3	0.8
Wisconsin (pt.)	43 678	–	0.2	8.7	1.7	0.5	1.9	0.8	4.2	0.6
Bloomington–Normal, Ill.	82 397	0.2	0.6	8.3	1.8	0.4	2.4	0.9	3.7	0.6
Champaign–Urbana, Ill.	109 278	0.1	1.3	8.4	2.1	0.5	2.4	1.3	3.8	1.2
Chicago, Ill.–Northwestern Indiana	6 779 799	0.2	2.8	10.8	2.5	0.9	3.1	1.6	4.3	1.6
Illinois (pt.)	6 248 615	0.2	2.9	10.7	2.5	0.9	3.2	1.6	4.2	1.7
Indiana (pt.)	531 184	0.1	0.7	11.3	2.2	0.8	2.1	1.4	6.0	1.4
Danville, Ill.	52 243	0.1	0.5	11.4	2.2	0.6	2.4	1.1	6.3	1.0
Davenport–Rock Island–Moline, Iowa–Ill.	285 024	0.1	0.8	8.5	1.7	0.6	2.6	1.1	3.4	0.9
Illinois (pt.)	148 282	0.1	1.2	8.6	1.9	0.7	2.7	1.2	3.2	1.0
Iowa (pt.)	136 742	0.1	0.5	8.3	1.6	0.5	2.5	1.0	3.5	0.7
Decatur, Ill.	107 864	0.1	1.0	9.7	1.7	0.6	2.8	0.9	4.8	1.0
Dubuque, Iowa–Ill.	68 149	0.1	0.2	7.3	1.2	0.5	1.8	0.9	3.7	0.7
Illinois (pt.)	2 202	–	0.7	8.8	1.7	0.2	2.3	1.3	4.4	0.7
Iowa (pt.)	65 947	0.1	0.2	7.2	1.2	0.5	1.7	0.8	3.6	0.7
Elgin, Ill.	106 593	–	1.7	8.1	1.6	0.5	2.1	1.2	3.2	1.2
Joliet, Ill.	167 475	0.9	1.7	8.7	1.8	0.7	2.5	1.5	3.3	1.1
Kankakee, Ill.	61 451	0.1	0.9	8.2	2.1	0.7	2.6	1.0	2.7	0.8
Peoria, Ill.	261 418	0.1	1.6	10.7	1.7	0.8	3.8	2.0	4.5	1.5
Rockford, Ill.	204 304	0.1	1.5	9.0	2.0	0.7	2.2	1.2	3.8	0.9
Round Lake Beach, Ill.	65 676	0.1	1.5	8.3	1.8	0.5	1.7	1.2	3.7	1.0
St. Louis, Mo.–Ill.	1 848 590	0.1	1.0	9.8	2.3	0.7	2.3	1.0	4.7	1.2
Illinois (pt.)	298 213	0.1	0.7	9.1	2.4	0.9	2.8	1.1	2.9	1.1
Missouri (pt.)	1 550 377	0.1	1.1	9.9	2.2	0.7	2.2	1.0	5.0	1.2
Springfield, Ill.	122 806	0.3	1.4	9.7	1.7	0.6	2.5	1.0	4.8	0.9
PLACES OF 1,000 OR MORE										
Abingdon city	4 210	–	0.1	8.3	1.8	0.3	1.4	1.0	4.4	0.4
Addison village	29 759	0.1	8.0	9.9	1.9	0.6	1.9	1.4	4.9	0.9
Albany village	1 014	0.4	0.9	9.5	1.5	0.1	3.1	1.1	4.2	0.5
Albion city	2 285	–	0.2	8.6	1.2	0.8	1.8	1.4	4.9	0.9
Aledo city	3 881	–	1.8	12.8	1.8	0.9	5.2	3.8	5.1	2.7
Alexis village	1 076	–	–	7.4	1.7	1.1	1.5	2.0	3.2	0.5
Algonquin village	5 834	0.5	0.1	6.9	1.6	0.4	2.1	0.9	2.7	0.8
Alorton village	2 237	–	0.3	9.7	3.4	0.6	4.4	1.8	2.3	1.8
Alsip village	17 134	0.2	1.1	8.7	1.7	0.5	2.6	1.0	3.6	0.9
Altamont city	2 389	–	0.4	9.7	1.9	0.2	2.9	1.3	4.1	0.9
Alton city	34 171	0.1	0.3	10.3	2.2	0.8	2.4	1.0	5.0	0.9
Amboy city	2 377	–	1.2	9.6	2.1	0.5	2.6	1.7	3.2	0.9
Andalusia village	1 238	0.5	1.1	10.0	1.9	1.5	3.3	1.6	2.7	1.2
Anna city	5 408	–	41.4	5.1	0.6	0.2	0.8	0.4	3.4	0.3
Antioch village	4 419	0.2	0.4	7.7	1.9	0.7	1.3	0.8	3.3	0.7
Arbury Hills (CDP)	1 667	0.2	0.4	6.3	1.0	0.5	3.1	1.3	2.2	0.6
Arcola city	2 714	–	–	8.0	1.9	0.9	1.6	1.9	2.6	0.6
Arlington Heights village	66 116	0.1	0.8	5.7	1.2	0.4	1.3	0.8	2.6	0.6
Arthur village	2 122	–	–	7.0	1.9	0.4	1.4	1.0	2.9	–
Ashland village	1 351	–	1.2	11.1	1.9	0.6	4.3	1.5	3.2	1.4
Ashton village	1 140	–	2.7	7.3	1.5	0.4	0.7	1.5	3.5	0.7
Assumption city	1 283	0.5	5.5	10.7	1.8	0.8	2.9	2.3	4.2	0.9
Astoria town	1 370	–	1.0	10.1	1.0	0.3	2.1	1.1	6.2	0.2
Athens city	1 371	0.1	0.5	6.6	1.0	0.3	0.8	1.2	3.0	1.6
Atkinson town	1 138	–	0.3	7.0	2.0	0.2	0.8	1.0	3.6	0.2
Atlanta city	1 807	0.3	0.1	6.7	0.8	0.1	2.0	0.3	3.9	0.5
Atwood village	1 464	0.5	0.3	7.2	1.4	0.5	2.0	0.6	2.4	1.6
Auburn city	3 616	0.1	0.3	7.4	1.4	0.6	2.0	1.1	3.0	0.6
Aurora city	81 293	0.1	3.6	8.7	1.6	0.5	2.0	1.6	3.6	1.0
Avon village	1 019	0.2	0.9	8.2	1.0	0.5	1.4	1.5	5.1	0.4
Bannockburn village	1 316	0.6	3.3	10.7	3.6	1.0	3.7	4.1	2.6	1.7
Barrington village	9 029	0.1	1.2	6.4	1.6	0.5	1.7	1.0	2.3	0.8
Barrington Hills village	3 631	0.1	2.5	7.2	1.9	0.4	1.7	1.5	2.0	1.0
Barry city	1 487	–	0.4	8.7	0.9	0.5	3.0	1.3	4.0	0.3
Bartlett village	13 254	–	3.3	6.1	1.5	0.4	1.4	1.0	2.2	0.8
Bartonville village	6 137	0.1	0.4	14.6	1.9	0.8	7.5	3.0	5.0	2.6
Batavia city	12 574	–	1.4	6.4	1.2	0.3	1.1	0.9	3.2	0.8
Beardstown city	6 338	–	0.6	12.1	1.4	0.7	6.5	0.7	4.0	0.6
Beckemeyer village	1 119	–	0.4	6.5	2.9	0.3	1.1	0.9	2.6	0.5
Beecher village	2 024	–	0.6	6.8	1.6	0.2	1.9	1.2	2.8	0.4
Belleville city	41 580	0.1	0.2	7.2	1.7	0.7	2.5	0.9	1.8	1.3
Bellevue village	2 045	0.3	1.3	10.5	2.4	0.4	3.7	2.1	3.4	1.4
Bellwood village	19 811	0.2	1.5	9.5	2.0	0.7	2.0	0.8	4.7	1.0
Belvidere city	15 176	0.1	1.9	10.3	1.8	0.7	2.5	1.7	4.8	1.2
Bement village	1 770	–	–	7.4	1.4	0.2	1.4	1.1	3.6	0.5
Benld city	1 638	0.2	0.1	10.4	2.1	0.9	3.2	1.2	4.3	0.8
Bensenville village	16 124	0.1	3.5	10.1	2.0	0.6	1.6	1.6	5.2	0.8
Benton city	7 778	1.2	1.4	11.7	2.1	0.4	2.4	1.4	6.2	1.0
Berkeley village	5 467	–	0.6	9.4	1.2	0.3	1.9	1.0	5.3	1.1
Berwyn city	46 849	0.1	0.4	8.7	1.5	0.5	1.8	0.8	4.7	0.8
Bethalto village	8 630	0.3	0.3	6.3	1.2	0.4	1.0	0.5	3.2	0.6
Bethany village	1 550	0.1	0.8	8.1	1.7	0.4	1.7	1.2	3.9	0.7
Bloomingdale village	12 659	–	1.7	6.7	1.6	0.3	1.2	1.0	3.2	0.7
Bloomington city	44 189	0.1	0.8	8.7	1.7	0.4	1.9	0.9	4.3	0.8
Blue Island city	21 855	–	3.8	11.1	2.0	0.8	2.1	1.6	5.7	1.0

Table B-4. **Percent of Substitution and Allocation: 1980**—Con.

[For meaning of symbols, see Introduction. For definitions of terms, see appendixes A and B]

The State Urban and Rural and Size of Place Inside and Outside SMSA's SCSA's SMSA's Urbanized Areas Places of 1,000 or More Counties	Total persons (number)	Persons substituted for—		Persons with one or more items allocated	Persons with allocated—					Marital status—Persons 15 years and over
		Mechanical failure	Noninterview		Relationship	Sex	Age	Race	Origin	
PLACES OF 1,000 OR MORE—Con.										
Blue Mound village	1 338	–	0.2	6.5	1.3	0.7	2.7	1.2	2.1	1.0
Bolingbrook village	37 261	0.1	0.4	6.8	1.6	0.6	2.1	1.3	1.9	0.7
Boulder Hill (CDP)	9 333	0.1	0.9	4.7	1.3	0.3	0.8	0.5	1.9	0.5
Bourbonnais village	13 280	0.1	0.2	5.7	1.6	0.4	1.7	0.9	1.8	0.5
Bradley village	11 008	0.1	0.3	7.3	1.9	0.7	2.2	0.8	2.3	0.4
Braidwood city	3 429	–	0.3	6.9	1.1	0.8	2.7	1.1	2.1	0.7
Breese city	3 516	0.1	0.2	8.4	1.8	0.5	1.9	0.6	4.2	0.5
Bridgeport city	2 281	–	0.2	10.7	2.7	1.0	1.5	1.8	4.4	1.3
Bridgeview village	14 155	–	1.4	7.9	1.7	0.6	1.5	0.8	3.9	0.7
Brighton village	2 364	–	1.3	9.2	1.6	0.8	3.6	1.5	3.5	1.0
Broadview village	8 618	–	2.4	10.2	1.7	0.8	1.9	0.9	6.0	0.7
Brookfield village	19 395	–	1.0	7.7	1.6	0.6	1.4	0.9	3.8	0.6
Brooklyn village	1 233	–	4.7	20.9	4.5	1.7	8.7	4.1	6.2	2.8
Brookport city	1 128	–	1.2	9.1	1.2	0.7	2.7	1.5	3.7	1.0
Buffalo Grove village	22 230	0.1	1.1	5.0	1.7	0.4	1.0	0.9	1.8	0.6
Bunker Hill city	1 700	–	0.1	8.4	1.2	0.3	3.2	0.7	3.4	0.8
Burbank city	28 462	–	0.6	8.2	1.5	0.5	1.6	1.0	4.2	0.6
Burnham village	4 030	–	2.9	10.1	2.1	0.4	1.8	1.5	5.4	0.8
Burr Ridge village	3 833	0.1	2.5	9.3	2.2	0.8	2.0	1.8	3.6	1.0
Bushnell city	3 811	–	0.7	9.4	1.4	0.5	2.7	1.0	4.5	1.5
Byron city	2 035	–	0.8	7.4	2.2	0.1	1.4	1.3	2.9	0.5
Cahokia village	18 904	0.1	0.5	7.1	1.9	0.8	2.7	1.0	1.4	0.8
Cairo city	5 931	–	0.6	13.8	3.5	0.9	2.9	1.5	6.7	1.8
Calumet City city	39 697	0.1	3.7	11.6	1.9	0.7	2.3	1.3	6.6	0.9
Calumet Park village	8 788	–	3.9	13.1	2.1	0.8	2.0	1.3	8.0	1.0
Cambria village	1 090	–	0.5	11.3	2.0	0.5	2.8	0.9	5.9	0.7
Cambridge village	2 217	–	1.0	7.8	1.1	0.3	2.9	1.4	2.9	0.5
Camp Point village	1 285	–	0.2	6.8	1.1	0.5	2.2	1.4	1.9	0.5
Canton city	14 626	0.1	0.1	9.2	1.3	0.5	2.3	0.6	5.1	0.5
Carbon Cliff village	1 578	–	0.6	9.4	2.7	0.5	2.3	1.1	3.2	0.5
Carbondale city	26 287	0.4	1.1	9.0	1.7	0.5	3.6	1.4	3.3	1.1
Carlinville city	5 439	–	–	8.8	0.9	0.6	2.5	0.9	4.6	1.0
Carlyle city	3 388	–	0.2	7.9	1.1	0.3	1.3	0.7	5.0	0.7
Carmi city	6 264	0.4	0.5	12.4	1.7	0.6	2.5	1.2	7.6	0.8
Carol Stream village	15 472	0.1	2.7	9.4	1.9	0.4	3.4	1.1	4.1	1.1
Carpentersville village	23 272	–	0.6	6.9	1.2	0.5	2.0	1.0	2.6	0.9
Carriers Mills village	2 268	–	0.7	9.0	1.8	0.4	2.0	1.3	4.3	0.6
Carrollton city	2 816	–	0.3	10.4	1.7	0.5	2.9	1.5	5.4	0.7
Carterville city	3 445	–	0.1	9.5	1.8	0.3	1.0	1.2	6.0	0.7
Carthage city	2 978	0.1	0.6	9.5	1.4	0.2	2.2	0.8	5.4	0.6
Cary village	6 640	–	0.4	5.4	1.4	0.3	1.3	0.6	2.1	0.3
Casey city	3 026	–	0.2	11.7	1.5	0.4	2.8	1.5	6.7	0.6
Caseyville village	4 308	0.2	0.8	6.2	1.4	0.6	1.7	0.7	1.8	1.0
Catlin village	2 226	–	0.9	7.7	2.3	0.5	1.9	1.0	3.2	0.5
Central City village	1 505	–	0.8	9.2	1.1	0.3	3.1	1.5	4.8	1.2
Centralia city	15 126	0.1	0.2	10.4	1.7	0.4	2.5	1.0	5.7	1.0
Centreville city	9 747	–	1.0	12.4	4.0	1.9	4.7	1.5	2.2	2.0
Cerro Gordo village	1 553	0.1	0.5	9.7	1.9	0.9	1.0	1.8	4.4	0.9
Champaign city	58 133	0.1	0.8	8.3	2.0	0.4	2.5	1.1	3.8	1.2
Channahon village	3 734	0.2	0.2	4.5	1.5	0.4	1.6	0.5	0.9	0.5
Channel Lake (CDP)	1 613	0.8	4.2	9.9	1.6	0.9	3.3	1.3	4.4	0.6
Charleston city	19 355	0.1	0.7	10.6	3.4	0.6	2.9	1.0	3.7	0.7
Chatham village	5 597	–	–	6.2	1.3	0.3	1.5	0.6	2.6	0.5
Chatsworth town	1 187	–	3.5	9.9	2.2	0.4	1.5	0.7	6.1	0.2
Chebanse village	1 191	–	1.3	5.3	1.4	0.3	1.0	0.5	2.0	0.7
Chenoa city	1 847	0.2	0.1	9.3	1.4	0.2	2.7	1.5	3.8	0.8
Chester city	8 401	–	1.6	6.9	1.3	0.9	2.1	1.0	4.3	1.4
Chicago city	3 005 072	0.2	3.8	13.4	3.4	1.3	4.5	2.2	4.6	2.5
Chicago Heights city	37 026	0.3	3.5	11.4	2.6	1.0	4.2	2.2	3.6	1.5
Chicago Ridge village	13 473	–	1.1	9.1	1.5	0.6	2.9	0.8	4.7	0.8
Chillicothe city	6 176	0.2	0.8	11.0	1.9	1.0	3.8	2.7	4.2	1.4
Chrisman city	1 413	–	0.3	9.6	1.6	0.6	2.6	0.9	5.5	0.2
Christopher city	3 086	–	0.9	9.6	2.0	0.5	1.6	0.6	5.9	0.5
Cicero town	61 232	0.1	0.7	10.0	1.9	0.5	2.6	1.2	4.5	0.8
Clarendon Hills village	6 870	–	0.3	5.4	1.3	0.2	0.8	0.8	2.4	0.5
Clay City village	1 038	1.7	2.1	8.9	1.7	0.3	2.9	1.8	4.4	0.6
Clifton village	1 390	–	0.1	9.4	3.0	0.6	1.7	2.1	2.9	0.4
Clinton city	8 014	0.2	0.9	9.9	1.5	0.4	2.7	0.5	5.3	1.0
Coal City village	3 028	0.1	0.1	5.4	1.1	0.5	1.9	0.6	1.8	0.4
Coal Valley village	3 800	0.1	0.6	8.2	2.0	0.4	2.8	1.1	3.0	0.8
Cobden village	1 210	–	1.1	8.2	1.9	0.6	1.4	1.5	3.8	0.4
Colchester city	1 729	0.5	0.2	13.5	1.2	1.0	3.8	2.6	6.5	3.5
Collinsville city	19 613	0.1	0.6	8.5	1.5	0.5	1.8	1.0	4.4	0.6
Colona village	2 172	–	0.8	5.8	1.3	0.1	1.2	0.9	2.0	0.6
Columbia city	4 269	0.1	0.3	7.9	1.1	0.3	1.8	0.6	4.4	0.6
Cortland town	1 019	–	3.2	7.7	1.9	0.3	1.5	0.7	3.3	0.6
Coulterville village	1 118	–	0.4	11.2	1.1	0.4	4.5	2.3	6.2	1.6
Country Club Hills city	14 676	0.1	1.5	6.7	1.6	0.4	2.4	1.0	2.2	1.2
Countryside city	6 538	0.1	8.0	10.0	2.4	0.7	2.0	1.1	4.8	0.9
Crest Hill city	9 252	3.4	0.6	9.0	1.4	0.6	3.3	1.3	3.8	1.3
Crestwood village	10 852	0.1	9.0	8.1	1.8	0.5	1.1	0.9	4.2	0.7
Crete village	5 417	0.1	0.3	5.9	1.0	0.5	2.2	0.9	1.9	0.5
Creve Coeur village	6 851	0.1	0.9	11.5	1.8	1.0	4.9	2.6	3.8	1.6
Crystal Lake city	18 590	–	0.3	6.8	1.4	0.4	1.3	0.8	3.3	0.7

Table B-4. **Percent of Substitution and Allocation: 1980**—Con.

[For meaning of symbols, see Introduction. For definitions of terms, see appendixes A and B]

The State Urban and Rural and Size of Place Inside and Outside SMSA's SCSA's SMSA's Urbanized Areas Places of 1,000 or More Counties	Total persons (number)	Persons substituted for—		Persons with one or more items allocated	Persons with allocated—					Marital status—Persons 15 years and over
		Mechanical failure	Noninterview		Relationship	Sex	Age	Race	Origin	
PLACES OF 1,000 OR MORE—Con.										
Cuba city	1 648	–	0.1	9.1	1.4	0.3	0.8	0.8	5.9	0.6
Dallas City city	1 408	–	0.6	9.3	1.1	0.8	2.7	0.9	4.3	0.5
Danville city	38 985	0.1	0.5	11.9	2.2	0.6	2.5	1.2	6.6	1.0
Darien city	14 536	0.1	0.8	7.7	1.5	0.4	2.1	1.1	3.6	0.7
Decatur city	94 081	0.1	1.0	10.1	1.8	0.7	2.9	0.9	5.1	1.0
Deerfield village	17 430	0.1	1.1	6.5	1.9	0.5	1.2	0.8	2.6	0.5
Deer Park village	1 368	0.1	1.5	7.6	1.4	0.5	3.7	2.3	1.8	0.8
De Kalb city	33 099	–	1.1	5.8	1.5	0.6	1.9	1.2	1.8	0.7
Delavan city	1 973	0.2	2.1	11.1	2.2	0.4	4.4	1.7	4.8	0.7
De Pue village	1 873	0.1	2.3	9.8	2.4	0.4	3.7	2.5	2.0	0.6
De Soto village	1 589	–	1.6	15.5	3.5	1.1	6.8	2.4	4.4	0.6
Des Plaines city	53 568	0.1	0.7	7.4	1.6	0.5	1.6	0.9	3.3	0.6
Diamond village	1 170	–	–	4.9	1.5	0.3	0.9	0.4	2.1	–
Divernon village	1 081	–	1.9	10.2	2.6	1.0	2.3	0.8	4.6	0.5
Dixmoor village	4 175	–	13.2	18.4	3.2	0.7	2.4	1.4	12.1	1.9
Dixon city	15 701	–	0.7	10.6	3.0	0.6	2.7	1.3	4.2	0.6
Dolton village	24 766	–	0.6	8.3	1.4	0.5	2.0	0.9	4.4	1.0
Downers Grove village	42 572	0.1	0.8	7.3	1.7	0.3	1.2	0.9	3.8	0.6
Dupo village	3 039	–	0.1	6.6	2.1	0.6	2.4	1.0	1.3	0.5
Du Quoin city	6 594	5.6	0.4	9.8	2.0	0.5	1.8	1.0	5.2	0.7
Durand village	1 073	0.2	0.4	8.0	2.1	0.2	1.1	1.0	4.4	0.6
Dwight village	4 146	–	0.1	7.4	1.5	0.3	2.7	0.6	3.2	0.4
Earlville city	1 382	–	0.4	10.8	1.4	1.1	3.9	1.7	3.5	1.3
East Alton village	7 123	0.1	0.3	8.9	1.6	0.5	1.9	0.8	4.5	0.9
East Chicago Heights village	5 347	0.1	10.2	17.4	5.9	2.3	7.7	3.5	4.6	2.9
East Dubuque city	2 194	–	0.7	8.7	1.6	0.2	2.2	1.3	4.4	0.7
East Dundee village	2 618	–	1.1	7.3	1.5	0.5	2.3	1.0	2.7	0.3
East Hazel Crest village	1 362	0.1	2.1	9.7	1.8	0.1	3.5	0.8	3.2	1.4
East Moline city	20 907	0.1	1.1	8.2	1.9	0.7	2.4	1.2	3.1	1.0
East Peoria city	22 385	0.1	1.2	11.5	1.5	0.5	4.5	2.3	4.9	1.6
East St. Louis city	55 200	0.1	1.5	14.0	4.5	1.8	4.6	1.5	3.7	2.0
Edinburg village	1 231	–	5.0	7.3	0.7	0.4	2.1	1.9	2.8	0.6
Edwardsville city	12 480	0.1	0.5	8.5	2.0	0.9	1.9	1.3	4.5	0.9
Effingham city	11 270	–	0.3	8.2	1.6	0.4	1.9	0.8	4.2	0.5
Elburn village	1 224	–	2.9	5.8	0.7	0.3	1.5	0.5	3.1	1.2
Eldorado city	5 198	–	0.3	12.9	2.2	0.6	2.7	1.5	7.3	1.0
Elgin city	63 798	0.1	2.0	8.9	1.7	0.6	2.3	1.3	3.5	1.5
Elk Grove Village village	28 907	0.1	0.7	6.7	1.5	0.3	1.6	0.9	2.9	0.7
Elmhurst city	44 276	0.2	1.3	7.8	1.8	0.4	1.4	1.0	3.8	0.8
Elmwood city	2 117	–	0.7	6.8	1.3	0.3	0.8	1.4	3.4	0.6
Elmwood Park village	24 016	0.1	2.8	9.1	1.9	0.6	1.7	0.9	4.7	0.8
El Paso city	2 676	–	0.6	7.2	0.5	0.4	3.0	1.7	2.4	0.5
Energy village	1 138	0.1	1.7	10.5	1.4	0.6	4.2	3.0	6.3	1.6
Erie village	1 725	–	1.9	6.1	2.0	0.6	1.4	1.7	2.7	0.6
Eureka city	4 306	0.1	0.2	9.2	1.7	0.6	2.7	1.8	3.6	0.6
Evanston city	73 706	0.1	2.9	10.5	2.3	0.6	2.4	1.3	5.3	1.3
Evergreen Park village	22 260	0.1	0.6	8.9	1.7	0.6	2.1	0.9	4.3	0.6
Fairbury city	3 544	0.1	0.3	9.1	1.6	0.3	2.7	0.8	5.1	0.3
Fairfield city	5 954	–	0.5	10.9	1.3	0.5	2.5	1.3	6.3	0.7
Fairmont City village	2 313	0.1	2.6	9.0	2.4	0.7	3.2	2.5	1.0	0.8
Fairview Heights city	12 414	0.1	0.3	5.9	1.8	0.5	2.3	0.7	0.9	0.5
Farmer City city	2 252	2.1	1.5	10.8	1.3	0.5	5.3	1.5	3.5	0.9
Farmington city	3 118	0.2	0.3	12.6	2.0	0.4	3.9	1.0	5.8	0.4
Fisher village	1 572	–	0.1	7.8	1.3	0.4	3.1	0.8	3.2	1.0
Flora city	5 379	–	0.3	11.7	1.6	0.4	3.1	1.1	6.8	0.6
Flossmoor village	8 423	–	0.5	4.9	1.6	0.6	1.5	0.8	0.8	0.4
Forest Homes (CDP)	1 701	–	0.4	9.2	1.6	0.8	2.9	1.6	3.5	0.7
Forest Lake (CDP)	1 148	–	0.4	9.3	2.1	1.0	2.1	1.3	3.6	1.1
Forest Park village	15 177	–	1.7	9.7	1.6	0.6	2.9	1.2	4.5	1.6
Forrest village	1 246	–	1.3	9.7	1.3	0.7	3.4	1.2	3.7	0.6
Forreston village	1 384	–	0.9	9.8	1.2	0.7	2.5	1.3	4.8	0.3
Forsyth village	1 072	1.7	0.6	5.4	0.8	0.5	1.4	0.7	2.2	0.6
Fox Lake village	6 831	–	3.5	11.1	2.0	0.5	1.6	1.0	6.6	1.3
Fox Lake Hills (CDP)	2 199	0.3	1.5	5.2	1.1	0.2	1.9	0.5	1.8	0.4
Fox River Grove village	2 515	0.2	0.7	7.7	1.5	0.4	2.6	0.8	3.4	1.0
Frankfort village	4 357	0.2	0.4	5.4	1.8	0.3	1.8	0.7	1.3	0.3
Franklin Park village	17 507	0.1	0.7	8.3	1.7	0.4	1.6	1.0	4.2	0.6
Freeburg village	2 989	–	0.9	5.5	2.7	0.6	1.6	0.7	0.5	0.4
Freeport city	26 266	–	0.8	9.3	2.0	0.5	2.0	1.0	4.5	0.7
Fulton city	3 936	–	0.1	5.8	1.1	0.5	1.2	0.4	3.2	0.1
Gages Lake (CDP)	3 814	0.7	0.4	7.4	2.2	0.4	1.3	1.4	3.1	1.0
Galatia village	1 042	–	0.3	10.9	2.1	0.7	4.6	2.5	2.6	2.0
Galena city	3 876	0.1	0.6	10.0	1.9	0.5	2.0	1.1	5.6	0.6
Galesburg city	35 305	–	0.4	9.8	1.4	0.5	2.5	1.2	5.2	0.9
Galva city	3 185	–	1.5	8.3	1.0	0.4	2.0	1.3	4.8	0.5
Gardner village	1 322	–	0.6	6.8	2.6	0.2	2.4	0.8	1.7	1.0
Geneseo city	6 373	–	0.3	9.8	1.6	0.7	2.7	1.6	4.4	1.6
Geneva city	9 881	0.1	1.7	6.9	1.8	1.0	1.9	1.3	3.7	1.3
Genoa city	3 276	0.2	1.4	8.4	2.0	0.4	2.4	1.2	3.4	0.6
Georgetown city	4 220	–	0.5	10.5	2.7	0.5	1.9	1.2	5.1	0.9
Germantown village	1 191	0.1	0.4	7.6	0.8	0.5	3.3	1.2	2.1	1.3
Gibson city	3 498	0.2	0.4	9.3	2.4	1.0	1.3	1.3	4.2	0.5
Gillespie city	3 740	–	0.3	8.7	1.0	0.6	2.9	0.6	4.6	0.6
Gilman city	1 913	–	–	9.4	2.1	0.3	1.8	1.6	4.4	0.8

Table B-4. **Percent of Substitution and Allocation: 1980**—Con.

[For meaning of symbols, see introduction. For definitions of terms, see appendixes A and B]

The State Urban and Rural and Size of Place Inside and Outside SMSA's SCSA's SMSA's Urbanized Areas Places of 1,000 or More Counties	Total persons (number)	Persons substituted for— Mechanical failure	Persons substituted for— Noninterview	Persons with one or more items allocated	Persons with allocated— Relationship	Persons with allocated— Sex	Persons with allocated— Age	Persons with allocated— Race	Persons with allocated— Origin	Marital status—Persons 15 years and over
PLACES OF 1,000 OR MORE—Con.										
Girard city	2 246	–	0.8	8.4	1.6	0.4	1.2	1.2	4.1	0.7
Glasford village	1 201	–	2.1	10.6	1.4	1.0	3.8	2.4	4.7	1.3
Glen Carbon village	5 197	0.2	0.5	5.6	1.5	0.6	1.9	0.8	1.6	0.5
Glencoe village	9 200	0.1	0.4	7.5	2.1	0.5	2.0	0.9	2.5	0.6
Glendale Heights village	23 163	0.2	2.3	8.9	1.9	0.4	2.1	1.1	4.0	0.7
Glen Ellyn village	23 649	1.0	0.3	7.4	1.6	0.5	1.7	1.0	3.4	0.7
Glenview village	32 060	0.1	1.3	5.7	1.4	0.3	1.1	0.8	2.6	0.6
Glenwood village	10 538	–	0.6	5.8	1.3	0.6	1.7	0.7	2.0	0.7
Grafton city	1 024	–	0.4	13.4	1.7	1.0	4.9	1.5	5.2	1.5
Grandview village	1 794	–	1.7	12.0	1.7	0.6	1.6	1.6	5.0	3.8
Granite City city	36 815	0.1	0.5	8.7	1.6	0.5	1.9	1.0	4.4	0.8
Grant Park village	1 038	–	2.7	9.4	1.7	0.8	3.6	1.7	2.7	0.5
Granville village	1 537	0.3	0.8	7.2	1.2	0.5	1.1	1.3	3.2	0.6
Grass Lake (CDP)	2 191	–	3.4	9.7	1.9	0.3	2.8	1.1	4.4	0.9
Grayslake village	5 260	–	0.3	8.0	1.9	0.6	1.4	1.2	3.4	0.8
Grayville city	2 313	0.1	0.6	10.5	2.1	0.7	2.8	1.6	4.6	0.5
Greenfield city	1 090	–	–	12.1	1.7	0.7	3.9	1.7	5.6	1.1
Green Oaks village	1 415	–	2.5	4.7	1.6	0.1	1.5	0.4	1.6	0.2
Green Rock city	3 324	0.1	1.4	8.2	1.9	0.3	2.6	0.9	2.6	0.9
Greenup village	1 655	–	0.1	9.4	1.1	0.6	2.9	1.0	4.3	0.6
Greenville city	5 271	–	0.7	9.9	1.3	0.5	2.2	1.6	5.5	0.8
Gridley village	1 246	–	1.5	12.5	2.4	1.0	4.6	2.2	3.5	0.5
Griggsville city	1 301	–	0.8	10.8	1.2	0.2	3.9	1.1	4.5	1.2
Gurnee village	7 179	0.1	12.2	10.6	2.7	0.9	3.6	1.4	3.4	1.0
Hamilton city	3 509	–	0.1	6.0	1.3	0.3	1.3	0.6	2.7	0.5
Hampshire village	1 735	–	0.5	6.1	1.8	0.3	1.3	1.1	2.2	0.6
Hampton village	1 873	0.1	0.5	6.4	1.4	0.8	1.5	1.0	2.3	0.5
Hanna City village	1 361	0.1	0.3	6.9	1.0	0.2	1.5	1.7	2.9	0.4
Hanover village	1 069	–	0.9	8.0	1.5	0.5	2.9	0.7	3.7	0.4
Hanover Park village	28 850	0.1	1.0	5.8	1.3	0.4	1.3	0.8	2.0	1.1
Hardin village	1 107	0.3	1.1	5.0	0.8	0.3	1.3	1.6	1.4	0.3
Harrisburg city	10 410	–	1.1	11.8	2.0	0.5	2.9	1.2	6.2	1.1
Harristown village	1 456	–	2.1	8.0	1.4	0.5	2.1	1.6	3.4	0.4
Hartford village	1 887	0.1	0.1	7.7	1.7	0.5	1.8	1.2	3.2	0.5
Harvard city	5 126	–	0.2	8.3	1.3	0.5	1.6	0.9	4.6	0.5
Harvey city	35 810	0.1	11.3	15.8	3.4	2.1	4.1	1.4	8.3	2.6
Harwood Heights village	8 228	–	3.7	10.5	1.4	0.6	2.0	1.1	6.2	0.6
Havana city	4 277	0.3	0.3	9.1	1.0	0.8	2.5	0.6	4.2	0.9
Hawthorn Woods village	1 658	–	0.5	6.7	2.8	0.5	1.7	1.2	1.1	0.4
Hazel Crest village	13 973	0.1	2.1	7.5	1.5	0.6	2.3	0.9	3.1	0.7
Hegeler (CDP)	1 853	0.1	1.1	11.1	2.7	0.7	2.1	1.6	5.2	1.3
Henry city	2 740	–	0.1	10.2	1.4	0.5	3.0	0.6	5.4	0.4
Herrin city	10 549	–	0.5	10.6	1.4	0.3	1.8	1.1	6.9	0.8
Herscher village	1 214	–	0.1	5.3	1.2	0.2	2.4	1.1	1.2	0.3
Heyworth village	1 598	–	0.2	7.4	1.2	0.1	2.6	0.6	3.8	0.5
Hickory Hills city	13 778	–	1.7	6.3	1.4	0.7	1.3	0.7	2.5	0.6
Highland city	7 122	–	0.1	10.0	1.7	0.6	1.5	1.0	6.1	0.6
Highland Park city	30 611	0.1	2.5	7.8	2.2	0.6	1.7	1.0	2.9	1.0
Highwood city	5 452	–	2.0	10.4	2.6	0.9	3.3	1.7	3.7	1.2
Hillery-Batestown (CDP)	1 124	0.3	0.3	12.1	2.9	0.4	1.7	0.9	7.7	1.4
Hillsboro city	4 408	–	0.3	10.2	1.3	0.7	3.1	1.6	5.0	0.9
Hillside village	8 279	0.1	0.5	9.0	1.9	0.5	2.1	0.9	4.8	0.6
Hinckley village	1 447	–	1.5	6.6	2.4	0.5	0.8	1.0	2.3	–
Hinsdale village	16 726	–	1.0	7.6	1.6	0.4	1.5	1.4	3.7	0.8
Hodgkins village	2 005	–	28.6	13.6	2.5	0.6	2.4	2.8	6.7	0.7
Hoffman Estates village	37 272	0.2	0.9	5.5	1.2	0.3	1.3	0.7	2.3	0.7
Homer village	1 279	–	0.1	6.3	1.3	0.5	0.6	0.7	3.3	0.4
Hometown city	5 324	–	0.5	9.1	1.5	0.8	2.1	0.7	4.7	0.7
Homewood village	19 724	0.1	1.0	5.8	1.3	0.4	1.5	0.7	2.4	0.4
Hoopeston city	6 411	–	0.8	11.1	2.5	0.6	2.6	2.3	4.5	0.8
Huntley village	1 646	–	0.4	5.3	1.7	0.3	1.3	0.7	1.9	1.0
Illiopolis village	1 118	–	0.3	10.4	1.0	0.4	3.4	3.0	3.5	0.7
Indian Head Park village	2 915	–	10.1	6.1	1.7	0.4	1.2	1.1	2.4	0.7
Ingleside (CDP)	1 676	–	0.7	9.7	2.0	1.2	2.0	1.8	3.8	0.6
Inverness village	4 046	0.1	3.7	6.9	1.5	0.5	2.2	1.2	2.8	1.1
Island Lake village	2 293	–	1.5	7.9	1.3	0.3	1.6	1.5	3.6	0.8
Itasca village	7 129	1.1	1.7	10.0	2.1	0.5	2.5	1.0	4.5	1.0
Jacksonville city	20 284	0.1	0.2	9.4	1.3	0.5	2.6	0.9	5.1	0.8
Jerome village	1 374	–	–	9.1	2.2	0.4	2.3	0.6	3.8	0.6
Jerseyville city	7 506	0.1	0.4	9.4	1.4	0.5	2.2	0.9	5.4	1.0
Johnston City city	3 873	0.1	–	11.9	2.6	0.6	1.4	1.3	7.3	0.7
Joliet city	77 956	0.8	1.6	9.7	1.9	0.7	2.7	1.7	3.7	1.4
Jonesboro city	1 842	–	0.8	9.2	1.2	0.8	1.8	1.4	4.8	0.9
Justice village	10 552	0.1	11.0	7.6	1.6	0.6	1.2	0.8	3.6	0.7
Kankakee city	30 141	0.1	1.6	9.8	2.5	1.0	3.1	1.2	3.3	1.1
Kenilworth village	2 708	–	–	7.0	1.6	0.7	2.5	1.0	1.7	0.7
Kewanee city	14 508	–	0.2	9.8	1.5	0.5	2.7	1.3	4.8	0.8
Kildeer village	1 609	–	0.9	7.0	2.1	0.7	1.6	1.2	2.0	0.4
Kincaid village	1 591	–	2.3	12.2	1.6	0.6	3.8	1.9	5.5	0.7
Kirkland village	1 155	–	5.8	10.2	2.3	0.6	2.9	1.8	4.6	1.0
Kirkwood village	1 008	0.4	0.6	7.0	1.3	0.4	2.4	1.9	1.7	0.4
Knoxville city	3 432	0.2	0.3	7.1	1.1	0.3	1.5	0.8	4.2	0.8
Lacon city	2 135	0.7	0.4	8.2	1.6	0.7	2.3	1.5	3.1	0.7
Ladd village	1 337	–	0.2	15.0	2.5	1.0	5.3	2.8	6.1	1.4

Table B-4. **Percent of Substitution and Allocation: 1980**—Con.

[For meaning of symbols, see Introduction. For definitions of terms, see appendixes A and B]

The State Urban and Rural and Size of Place Inside and Outside SMSA's SCSA's SMSA's Urbanized Areas Places of 1,000 or More Counties	Total persons (number)	Persons substituted for—		Persons with one or more items allocated	Persons with allocated—					Marital status—Persons 15 years and over
		Mechanical failure	Noninterview		Relationship	Sex	Age	Race	Origin	
PLACES OF 1,000 OR MORE—Con.										
La Grange village	15 445	–	1.7	7.7	1.5	0.5	1.9	1.0	3.3	0.8
La Grange Park village	13 359	0.3	1.1	7.5	1.5	0.5	1.4	1.1	3.9	0.7
La Harpe city	1 471	0.3	0.1	10.0	2.7	0.3	1.6	1.1	5.3	2.7
Lake Barrington village	2 320	–	0.4	5.3	1.8	0.1	1.3	0.8	1.3	0.4
Lake Bluff village	4 434	–	1.2	7.2	2.5	0.3	1.7	0.7	2.4	0.5
Lake Catherine (CDP)	1 335	–	0.3	9.7	1.6	0.3	3.3	1.5	4.5	1.5
Lake Forest city	15 245	–	1.3	7.5	2.0	0.5	2.0	1.0	3.0	0.9
Lake in the Hills village	5 651	0.7	0.1	6.1	1.7	0.3	1.3	0.7	2.1	0.7
Lake of the Woods (CDP)	2 443	–	–	7.7	1.5	0.3	2.0	0.7	3.8	0.6
Lake Villa village	1 462	–	3.3	9.8	1.6	1.1	3.1	1.4	2.9	1.0
Lakewood village	1 254	0.2	0.6	7.8	3.0	0.2	1.4	1.6	2.1	1.3
Lake Zurich village	8 225	1.2	0.3	5.9	1.7	0.3	1.0	0.9	2.2	0.8
Lanark city	1 483	–	4.9	11.2	2.8	1.3	2.8	2.6	6.8	0.9
Lansing village	29 039	0.1	1.4	8.4	1.6	0.5	2.1	0.9	3.9	0.6
La Salle city	10 347	–	0.4	11.0	1.9	0.6	2.4	1.3	5.8	0.7
Lawrenceville city	5 652	–	0.7	10.2	2.0	0.4	2.2	0.8	5.5	0.6
Lebanon city	3 245	–	–	8.9	1.4	1.0	3.1	3.0	1.8	2.7
Leland Grove city	1 692	0.2	0.7	8.4	1.7	0.7	2.4	1.5	2.5	0.9
Lemont village	5 640	–	0.4	8.1	1.4	0.2	1.0	0.8	5.1	0.6
Lena village	2 295	–	2.6	9.8	4.1	1.1	2.6	2.1	4.2	1.3
Le Roy city	2 870	–	0.8	8.2	1.1	0.7	1.0	0.6	5.2	0.5
Lewistown city	2 758	0.3	–	9.4	1.2	0.3	2.9	0.9	5.5	0.4
Lexington city	1 806	–	0.2	7.9	1.2	0.4	2.4	0.9	3.7	0.6
Libertyville village	16 520	0.2	0.6	6.5	1.7	0.5	1.2	0.9	2.8	0.7
Lincoln city	16 327	–	0.2	12.9	5.7	0.4	1.9	0.7	4.8	0.5
Lincolnshire village	4 151	–	1.9	6.6	2.1	0.5	1.7	0.7	2.1	0.8
Lincolnwood village	11 921	0.3	0.5	9.0	2.1	0.6	2.0	0.9	3.7	0.8
Lindenhurst village	6 220	0.6	0.3	5.3	1.7	0.5	1.2	0.6	1.6	0.7
Lisle village	13 625	0.1	1.6	6.5	1.9	0.3	1.4	0.7	2.7	0.7
Litchfield city	7 204	0.1	0.2	8.7	1.3	0.5	2.0	1.0	4.7	0.4
Lockport city	9 170	0.2	2.6	7.6	1.4	0.3	1.9	1.1	3.3	0.6
Lombard village	37 295	0.6	1.0	7.6	1.5	0.4	1.5	0.9	3.9	0.7
Long Grove village	2 013	–	4.3	7.7	1.9	0.3	2.3	1.1	2.5	0.4
Long Lake (CDP)	2 201	0.5	3.2	10.5	3.3	0.7	1.7	1.0	4.6	1.1
Louisville village	1 166	–	0.2	12.7	2.4	0.2	5.7	1.1	5.9	0.3
Loves Park city	13 192	0.2	0.7	7.9	1.7	0.5	1.9	1.1	3.3	0.6
Lovington village	1 313	–	–	11.6	2.3	0.7	2.1	2.4	5.1	0.4
Lynwood village	4 195	0.2	0.4	5.9	1.7	0.4	2.5	1.2	1.2	0.7
Lyons village	9 925	0.1	1.7	10.0	2.0	0.7	2.7	1.5	4.3	0.7
McHenry city	10 908	0.1	0.2	7.3	1.8	0.4	1.1	0.8	3.7	0.4
McHenry Shores village	1 041	–	0.2	7.9	2.7	1.0	2.1	1.5	1.7	0.6
Mackinaw village	1 354	0.4	0.7	11.0	1.6	0.1	2.9	3.1	5.2	1.4
McLeansboro city	2 960	0.2	0.8	10.7	1.2	0.4	2.3	1.6	6.0	0.5
Macomb city	19 863	0.1	0.7	7.1	1.1	0.4	2.5	0.9	3.5	0.7
Macon city	1 300	2.9	0.1	9.8	0.9	0.3	1.2	1.5	6.1	0.9
Madison city	5 915	–	0.5	9.1	1.8	0.5	1.8	0.9	4.9	0.9
Mahomet village	1 986	–	–	6.5	1.6	0.3	1.0	1.1	3.1	0.5
Manhattan village	1 944	0.6	0.6	4.6	1.0	0.1	1.6	0.8	1.2	0.4
Manito village	1 869	3.1	4.2	6.4	1.4	0.6	1.8	1.0	2.5	0.4
Manteno village	3 155	0.1	0.9	9.4	2.0	0.7	3.4	1.7	4.0	0.4
Marengo city	4 361	–	1.4	9.1	2.3	0.8	2.4	0.8	3.7	1.0
Marion city	14 031	0.1	0.3	9.2	1.4	0.5	2.2	0.9	5.1	1.0
Marissa village	2 568	0.2	–	5.0	1.1	0.9	2.0	1.0	0.7	0.8
Markham city	15 172	–	9.0	11.9	2.1	0.7	1.9	1.2	7.0	1.5
Maroa city	1 760	–	1.4	8.7	1.5	0.7	2.1	0.6	4.5	0.4
Marquette Heights city	3 386	0.2	0.4	4.8	1.2	0.4	1.4	0.6	1.5	0.5
Marseilles city	4 766	–	28.4	7.8	1.7	0.8	1.9	1.5	2.7	0.4
Marshall city	3 655	–	0.3	9.7	1.8	0.5	2.4	0.9	4.9	0.5
Martinsville city	1 298	–	0.2	7.2	1.5	0.5	1.1	1.2	3.9	0.1
Maryville village	1 937	–	0.3	10.8	1.7	0.4	1.4	5.9	1.7	7.1
Mascoutah city	4 962	–	0.3	8.0	2.3	1.0	2.3	1.0	2.0	0.4
Mason City city	2 719	0.1	0.1	9.9	0.8	0.5	2.9	1.5	5.4	0.5
Matteson village	10 223	0.1	0.9	5.4	1.1	0.6	1.5	0.7	2.0	0.7
Mattoon city	19 055	–	4.1	9.7	1.8	0.4	2.5	0.9	5.0	0.7
Maywood village	27 998	–	8.7	13.8	2.8	1.1	3.4	1.5	6.7	1.7
Meadowbrook (CDP)	1 082	0.1	0.3	8.8	1.8	0.9	2.6	1.1	3.4	1.4
Melrose Park village	20 735	–	2.2	12.1	2.2	0.7	3.7	1.5	5.1	1.4
Mendota city	7 134	–	0.3	8.4	1.0	0.5	1.8	1.2	4.2	0.9
Meredosia village	1 272	–	–	6.8	1.1	0.2	0.8	1.2	3.9	0.5
Merrionette Park village	2 054	–	1.9	6.9	1.3	0.4	2.4	0.9	3.4	1.0
Metamora village	2 482	0.5	0.8	7.6	1.3	0.6	2.4	1.7	2.6	1.0
Metropolis city	7 171	0.1	0.5	11.6	1.8	0.3	2.6	1.2	6.8	1.2
Midlothian village	14 274	0.1	1.6	8.4	1.4	0.5	2.4	1.1	4.0	0.6
Milan village	6 264	–	0.4	9.0	2.0	0.5	2.6	0.8	3.8	1.0
Milford village	1 716	0.3	0.5	10.0	1.9	0.2	2.1	1.5	4.2	0.5
Milledgeville village	1 209	–	0.2	6.0	1.1	0.5	0.7	1.1	3.3	0.5
Millstadt village	2 736	0.4	9.8	4.9	1.8	0.2	1.6	0.5	1.1	0.3
Minier village	1 261	–	1.4	10.3	1.4	1.1	2.7	1.5	4.3	0.7
Minonk city	2 039	0.1	0.4	8.0	1.9	0.5	1.1	1.4	4.2	0.6
Minooka village	1 565	0.4	0.4	4.5	1.2	0.3	1.9	1.0	0.9	0.8
Mokena village	4 578	–	0.7	6.3	1.6	0.5	2.2	0.8	2.5	0.6
Moline city	45 709	0.1	1.3	7.8	1.8	0.7	2.7	1.1	2.5	1.0
Momence city	3 297	0.1	0.2	7.7	1.2	0.4	4.6	1.3	1.7	0.3
Monmouth city	10 706	0.1	0.3	9.0	1.1	0.5	2.0	0.9	5.2	0.6

Table B-4. **Percent of Substitution and Allocation: 1980**—Con.

[For meaning of symbols, see Introduction. For definitions of terms, see appendixes A and B]

The State Urban and Rural and Size of Place Inside and Outside SMSA's SCSA's SMSA's Urbanized Areas Places of 1,000 or More Counties	Total persons (number)	Persons substituted for—		Persons with one or more items allocated	Persons with allocated—					Marital status—Persons 15 years and over
		Mechanical failure	Noninterview		Relationship	Sex	Age	Race	Origin	
PLACES OF 1,000 OR MORE—Con.										
Montgomery village	3 369	–	1.6	8.3	1.9	0.5	1.7	0.9	3.8	1.0
Monticello city	4 753	0.1	0.3	7.4	1.6	0.3	0.9	0.9	4.1	0.6
Morris city	8 833	1.7	0.4	8.1	2.0	0.4	2.7	1.2	2.7	0.7
Morrison city	4 605	–	0.8	8.0	1.5	0.5	1.9	1.0	4.1	0.4
Morrisonville village	1 208	0.3	0.2	9.6	1.7	0.4	2.7	1.0	4.4	0.8
Morton village	14 178	0.2	17.8	7.8	1.9	1.3	2.9	2.2	3.9	1.8
Morton Grove village	23 747	0.1	0.4	7.3	1.8	0.6	1.5	1.0	3.4	1.1
Mound City city	1 102	1.8	–	15.0	3.8	0.9	3.4	0.9	6.4	1.6
Mounds city	1 669	1.0	0.1	13.8	3.3	1.1	3.4	2.6	6.4	1.1
Mount Carmel city	8 908	–	0.3	8.5	1.7	0.5	1.6	0.9	4.6	0.6
Mount Carroll city	1 936	0.1	0.9	7.7	1.4	0.7	0.7	1.0	4.7	0.5
Mount Morris village	2 989	–	0.2	7.5	2.1	0.7	1.4	0.7	3.5	0.3
Mount Olive city	2 357	0.2	3.1	10.1	1.8	0.5	2.9	0.9	4.8	0.5
Mount Prospect village	52 634	0.1	1.5	6.2	1.4	0.4	1.4	0.8	2.7	0.7
Mount Pulaski city	1 783	–	0.1	10.0	1.7	0.6	2.1	1.6	5.2	1.0
Mount Sterling city	2 186	–	0.3	10.8	1.4	0.2	3.8	1.7	5.0	0.5
Mount Vernon city	17 193	0.1	1.1	14.1	2.1	0.7	3.2	1.7	8.3	1.5
Mount Zion village	4 563	–	–	4.4	0.7	0.4	1.0	0.6	1.7	0.6
Moweaqua village	1 922	0.2	0.7	9.9	1.6	1.4	3.6	1.4	3.0	0.5
Mundelein village	17 053	0.1	0.4	8.1	2.2	0.5	1.5	1.3	3.2	0.8
Murphysboro city	9 866	0.1	0.3	9.9	1.7	0.5	2.3	1.0	5.1	0.8
Naperville city	42 330	0.1	0.3	5.9	1.5	0.3	1.1	0.8	2.6	0.6
Nashville city	3 186	0.2	0.4	15.9	1.3	0.5	1.3	0.5	6.0	9.2
Nauvoo city	1 133	–	0.2	9.9	1.4	0.4	4.1	1.1	3.6	1.5
Neoga city	1 736	–	0.3	6.5	1.0	0.2	1.5	1.5	2.6	0.6
New Athens village	1 937	–	0.2	4.3	0.8	0.9	1.2	0.9	1.0	0.6
New Baden village	2 476	0.1	0.9	5.5	1.5	–	0.4	1.1	2.5	0.5
New Lenox village	5 792	0.1	0.2	4.9	1.1	0.4	1.9	1.0	1.2	0.5
Newman city	1 079	0.4	–	9.5	1.8	0.2	1.8	1.5	4.6	0.6
Newton city	3 186	0.1	0.5	11.0	2.1	0.7	2.1	0.8	6.0	0.8
Niles village	30 363	0.1	0.4	7.8	1.5	0.4	1.8	0.8	3.8	0.8
Nokomis city	2 656	0.1	0.7	7.8	1.3	0.7	1.8	0.8	3.7	0.9
Normal town	35 672	0.3	0.2	7.5	2.0	0.3	3.0	1.0	2.7	0.4
Norridge village	16 483	0.2	0.7	8.1	1.5	0.4	2.0	0.7	4.3	0.9
Norris City village	1 515	–	–	9.6	1.6	0.2	2.0	1.4	4.8	0.9
North Aurora village	5 205	0.1	2.7	5.4	1.2	0.3	1.0	0.6	2.8	0.6
North Barrington village	1 475	–	–	7.2	1.8	0.9	2.2	1.1	1.3	0.8
Northbrook village	30 778	0.1	0.6	5.2	1.3	0.3	1.2	0.7	2.1	0.5
North Chicago city	38 774	1.1	3.2	11.6	2.3	0.9	2.8	2.0	6.0	1.7
Northfield village	5 807	–	0.4	7.2	2.0	0.5	1.1	1.3	2.8	0.6
Northlake city	12 166	0.1	3.5	9.6	1.7	0.5	1.5	1.1	4.7	2.3
North Park (CDP)	15 806	0.1	0.9	6.9	1.4	0.5	1.4	1.0	3.0	0.8
North Pekin village	1 824	–	0.4	7.9	1.8	0.4	2.5	1.9	2.7	0.6
North Riverside village	6 764	0.4	–	8.1	1.4	0.7	1.6	0.5	4.6	0.3
North Utica village	1 067	–	0.2	12.2	2.3	0.6	2.3	2.0	6.0	1.0
Oak Brook village	6 641	0.1	1.8	7.7	1.9	0.4	1.6	0.9	3.6	0.8
Oakbrook Terrace city	2 285	1.2	2.5	10.2	1.5	0.4	3.4	1.1	4.6	0.9
Oak Forest city	26 096	–	1.6	6.0	1.3	0.4	1.4	0.9	2.3	0.5
Oakland city	1 035	–	0.4	9.5	1.8	0.4	1.4	1.4	4.8	0.6
Oak Lawn village	60 590	0.1	1.3	8.3	1.6	0.5	1.8	1.0	3.9	0.7
Oak Park village	54 887	0.1	0.5	7.8	1.5	0.5	2.0	0.8	3.7	0.8
Oakwood village	1 627	0.2	0.6	11.7	2.9	0.6	2.4	1.6	5.2	1.8
Oakwood Hills village	1 255	–	0.6	7.3	2.3	0.8	1.2	0.6	2.6	0.7
Oblong village	1 840	–	0.1	9.7	1.3	0.5	1.9	1.7	5.4	0.6
Odell village	1 083	–	1.1	8.3	1.6	0.4	3.0	1.5	2.0	0.5
Odin village	1 285	0.1	0.3	10.4	2.7	0.5	3.0	1.5	4.2	1.7
O'Fallon city	12 241	0.1	0.9	7.1	1.7	0.7	2.2	1.1	2.1	0.5
Oglesby city	3 979	0.1	0.8	11.3	1.4	0.5	2.6	1.3	6.5	0.6
Okawville village	1 337	–	0.8	11.4	2.8	0.5	4.0	0.8	3.6	0.8
Olney city	9 026	0.3	0.5	11.8	2.1	0.6	3.0	1.4	5.5	0.8
Olympia Fields village	4 146	0.1	–	5.0	1.3	0.4	1.1	1.0	1.7	0.4
Onarga village	1 269	–	–	11.1	3.3	0.2	3.2	2.5	3.2	0.5
Oquawka village	1 533	–	3.2	12.2	2.3	0.2	2.0	2.6	5.9	1.2
Oregon city	3 559	–	0.5	7.9	1.4	0.7	1.3	1.2	4.0	0.8
Orion village	2 013	0.4	0.4	13.2	2.9	1.4	6.8	3.8	4.0	2.2
Orland Park village	23 045	0.1	2.8	7.3	2.0	0.6	1.6	1.0	2.9	0.6
Oswego village	3 021	0.4	0.8	4.6	1.1	0.2	0.7	0.6	2.2	0.4
Ottawa city	18 166	0.1	0.4	9.6	1.5	0.5	2.3	1.2	5.1	0.7
Palatine village	32 166	1.3	1.6	5.3	1.4	0.4	1.2	0.7	2.0	0.7
Palestine village	1 718	–	0.4	8.8	1.9	0.4	2.0	1.0	4.0	0.8
Palos Heights city	11 096	–	2.6	6.5	1.4	0.4	1.9	0.8	2.4	0.6
Palos Hills city	16 654	0.2	4.7	8.6	1.7	0.5	1.5	1.0	4.4	0.7
Palos Park village	3 150	–	3.3	8.8	2.3	0.7	1.8	1.3	3.4	0.8
Pana city	6 040	0.1	0.3	10.2	1.2	0.4	2.3	1.0	6.1	1.0
Paris city	9 885	–	–	10.6	1.9	0.7	2.0	1.1	6.0	0.8
Park City city	3 673	0.2	10.3	13.4	2.4	1.0	2.4	2.0	7.8	1.7
Park Forest village	26 222	0.1	0.5	7.6	1.7	0.5	2.4	1.2	2.6	0.9
Park Forest South village	6 245	1.2	1.2	8.4	1.9	1.1	3.0	1.2	3.2	1.6
Park Ridge city	38 704	–	0.2	7.6	1.7	0.5	1.8	0.8	3.6	0.6
Pawnee village	2 577	0.5	3.0	7.1	1.3	0.4	1.9	1.0	2.9	0.7
Paxton city	4 258	–	0.5	7.0	1.4	0.2	1.2	0.5	3.8	0.4
Payson village	1 065	–	–	7.8	2.4	0.2	1.6	0.5	3.5	0.1
Pecatonica village	1 732	–	0.5	9.8	2.5	0.7	2.2	1.4	4.3	0.7
Pekin city	33 967	0.1	0.7	10.4	1.6	0.6	3.6	1.7	4.5	1.2

Table B-4. **Percent of Substitution and Allocation: 1980**—Con.

[For meaning of symbols, see Introduction. For definitions of terms, see appendixes A and B]

The State Urban and Rural and Size of Place Inside and Outside SMSA's SCSA's SMSA's Urbanized Areas Places of 1,000 or More Counties	Total persons (number)	Persons substituted for— Mechanical failure	Persons substituted for— Noninterview	Persons with one or more items allocated	Persons with allocated— Relationship	Persons with allocated— Sex	Persons with allocated— Age	Persons with allocated— Race	Persons with allocated— Origin	Marital status—Persons 15 years and over
PLACES OF 1,000 OR MORE—Con.										
Peoria city	124 160	0.1	0.7	10.8	1.7	0.8	3.4	1.9	4.8	1.4
Peoria Heights village	7 453	0.1	0.3	13.9	1.8	1.1	6.5	2.8	5.8	2.2
Peotone village	2 832	0.9	0.5	5.4	1.2	0.6	1.4	0.9	2.1	0.5
Percy village	1 053	–	2.4	8.0	1.4	0.1	1.6	1.5	3.5	0.1
Peru city	10 886	0.1	0.2	9.6	2.0	0.4	2.2	1.0	4.7	0.9
Petersburg city	2 419	–	25.0	10.5	2.3	2.1	2.7	1.8	6.1	1.8
Phoenix village	2 850	0.2	1.9	19.7	6.8	6.2	9.2	1.4	6.8	6.2
Pinckneyville city	3 319	0.4	0.2	8.9	1.0	0.3	1.1	0.8	6.0	0.6
Pistakee Highlands (CDP)	3 623	0.1	0.5	7.0	1.3	0.4	1.6	0.8	3.6	0.5
Pittsfield city	4 170	–	0.5	11.0	1.0	0.4	2.5	1.1	7.1	0.5
Plainfield village	3 767	3.9	1.4	6.8	1.4	0.6	2.6	0.7	2.0	0.8
Plano city	4 875	–	0.3	8.0	1.6	0.4	2.1	0.7	3.1	0.6
Pleasant Hill village	1 112	–	0.4	15.1	2.9	1.7	4.5	2.0	5.2	1.2
Polo city	2 643	–	0.7	7.7	1.8	0.4	2.9	1.0	2.2	0.7
Pontiac city	11 227	0.1	0.3	6.8	1.3	0.5	1.9	1.0	2.5	0.5
Pontoon Beach village	3 336	0.1	1.2	7.2	2.2	0.3	1.5	0.4	2.9	0.8
Port Byron village	1 289	–	0.5	8.6	1.3	0.9	2.9	1.1	2.6	0.3
Posen village	4 642	0.2	2.1	11.1	2.2	0.6	2.5	1.4	5.8	1.2
Princeton city	7 342	–	0.3	9.2	1.3	0.4	2.6	1.0	4.5	0.5
Princeville village	1 712	2.8	0.7	8.6	2.2	0.5	3.1	1.6	1.9	0.9
Prophetstown city	2 141	–	0.2	8.2	1.4	0.7	2.8	1.1	3.0	0.5
Prospect Heights city	11 808	0.1	1.3	5.4	1.2	0.3	1.1	0.6	2.4	0.5
Quincy city	42 554	0.1	0.8	10.2	2.0	1.0	2.9	1.5	6.0	1.3
Ramsey village	1 058	0.2	1.6	7.5	1.3	0.5	1.2	1.6	3.8	0.4
Rantoul village	20 161	0.2	0.9	9.3	2.1	0.6	2.7	1.4	3.7	0.7
Rapids City village	1 058	–	0.6	6.8	1.8	0.9	2.3	1.3	1.4	0.7
Red Bud city	2 850	–	0.4	8.4	1.0	0.5	1.2	0.9	5.3	0.5
Richmond village	1 068	–	2.0	9.9	1.8	0.7	3.0	2.3	3.4	0.6
Richton Park village	9 403	0.5	–	6.4	1.1	0.4	2.5	1.4	1.5	0.7
Ridge Farm village	1 096	–	0.5	10.5	3.6	0.3	2.2	1.2	4.2	0.1
Ridgway village	1 245	–	0.2	8.7	1.6	0.6	1.8	2.6	2.6	0.8
Riverdale village	13 233	–	5.8	9.6	1.6	0.5	2.1	0.9	4.9	0.6
River Forest village	12 392	0.7	0.9	7.5	1.5	0.7	1.5	1.5	3.8	1.2
River Grove village	10 368	0.1	1.8	10.7	2.1	0.6	2.4	1.1	5.7	1.0
Riverside village	9 236	0.1	0.3	6.8	1.5	0.4	1.9	0.8	2.5	0.4
Riverton village	2 783	0.4	0.6	9.8	2.1	0.5	3.9	0.8	3.3	1.0
Riverwoods village	2 804	0.1	2.3	7.9	2.2	1.0	1.7	1.7	2.2	1.0
Roanoke village	2 001	–	–	6.3	1.2	0.2	1.4	0.6	3.5	0.3
Robbins village	8 853	0.3	13.9	22.8	4.2	1.7	4.3	1.5	15.2	3.1
Robinson city	7 285	0.1	0.1	11.4	1.9	0.6	2.2	1.1	6.3	0.7
Rochelle city	8 982	–	1.3	9.4	2.0	0.7	2.4	1.1	3.9	0.7
Rochester village	2 488	–	0.4	6.5	1.6	0.4	1.4	1.1	2.5	0.1
Rockdale village	1 913	0.5	1.2	11.1	1.2	0.6	3.3	4.4	3.6	1.9
Rock Falls city	10 633	0.8	0.5	10.3	1.8	0.7	2.8	1.7	4.6	0.9
Rockford city	139 712	0.1	1.6	9.5	2.3	0.8	2.4	1.3	4.1	1.0
Rock Island city	47 036	–	1.1	9.8	2.1	1.0	2.8	1.4	4.3	1.1
Rockton village	2 313	7.4	0.7	6.0	1.7	0.5	1.0	0.7	2.2	0.6
Rolling Meadows city	20 167	0.1	1.9	6.6	1.7	0.5	1.3	1.2	2.5	0.7
Rome (CDP)	2 744	0.1	1.4	7.6	1.2	0.4	2.3	1.4	2.9	0.9
Romeoville village	15 519	0.1	0.2	6.6	1.4	0.4	2.2	1.3	1.8	0.5
Roodhouse city	2 364	0.1	0.1	11.3	1.6	0.6	4.5	2.2	3.4	0.5
Roscoe village	1 388	–	0.3	7.9	1.7	0.5	2.2	1.2	2.8	0.9
Roselle village	16 948	0.1	3.7	9.2	1.8	0.7	2.9	1.6	4.1	1.0
Rosemont village	4 137	0.3	1.9	8.8	1.7	0.6	2.6	1.8	2.7	0.8
Roseville village	1 254	0.1	–	4.9	1.5	0.2	1.8	0.7	0.9	0.3
Rosewood Heights (CDP)	5 085	0.2	0.6	8.6	1.6	0.4	1.8	1.1	3.9	0.6
Rosiclare city	1 441	–	0.2	9.0	1.6	0.6	2.4	1.4	4.0	0.5
Rossville village	1 363	0.3	1.2	11.8	1.9	0.1	2.0	1.4	7.3	0.8
Round Lake village	2 644	–	3.2	9.3	1.2	0.6	1.4	1.5	5.8	1.3
Round Lake Beach village	12 921	–	0.8	8.0	1.7	0.6	1.8	1.7	2.9	1.1
Round Lake Heights village	1 192	–	4.0	5.9	1.2	0.2	0.7	1.0	2.9	0.6
Round Lake Park village	4 032	–	1.2	11.8	2.4	0.7	2.7	1.6	5.4	1.5
Roxana village	1 587	0.3	0.1	9.9	1.8	0.7	2.4	2.0	3.9	0.7
Royalton village	1 320	–	0.3	15.3	3.3	0.6	3.8	2.4	7.7	1.0
Rushville city	3 348	–	–	9.5	1.7	0.4	2.7	1.5	4.4	0.6
St. Anne village	1 421	–	6.5	11.8	1.6	0.7	4.7	1.1	5.1	1.1
St. Charles city	17 492	1.3	1.6	7.0	1.6	0.4	1.9	1.0	2.9	0.7
St. Elmo city	1 611	–	–	8.3	2.0	0.3	1.5	0.4	4.2	0.8
St. Francisville city	1 040	–	1.7	13.7	2.2	1.5	5.2	1.6	6.1	0.8
St. Joseph village	1 900	–	–	7.6	1.8	0.4	1.2	1.1	3.8	0.4
Salem city	7 813	–	1.2	10.3	1.8	0.5	2.9	0.8	5.9	0.6
Sandoval village	1 734	0.3	2.0	9.8	1.2	0.4	3.3	1.2	5.1	1.3
Sandwich city	5 244	–	0.6	8.0	1.9	0.5	2.3	1.1	2.9	0.4
Sauk Village village	10 906	–	0.3	7.2	1.5	0.6	2.1	1.5	2.0	0.7
Savanna city	4 529	–	0.2	8.0	1.8	0.4	1.4	1.5	3.7	0.6
Savoy village	2 126	0.1	0.4	6.9	1.0	0.6	1.9	1.1	2.7	0.5
Schaumburg village	53 305	0.1	0.7	6.4	1.3	0.5	2.0	0.7	2.5	0.8
Schiller Park village	11 458	3.2	3.2	8.1	1.5	0.3	1.5	1.2	4.2	0.8
Scott AFB (CDP)	8 648	–	0.1	6.2	2.2	0.8	1.4	1.4	0.9	0.7
Seneca village	2 098	0.2	3.5	11.5	2.2	0.8	3.8	1.8	4.2	1.3
Sesser city	2 238	–	1.3	12.6	2.3	0.6	3.6	2.0	5.9	1.6
Shawneetown city	1 841	–	4.8	7.3	1.0	0.3	2.4	1.3	3.5	0.5
Sheffield village	1 130	0.3	0.4	12.9	2.4	0.4	4.2	2.0	5.8	1.5
Shelbyville city	5 259	0.1	0.6	8.7	1.5	0.4	1.6	0.8	4.8	0.7

Table B-4. **Percent of Substitution and Allocation: 1980**—Con.

[For meaning of symbols, see Introduction. For definitions of terms, see appendixes A and B]

The State Urban and Rural and Size of Place Inside and Outside SMSA's SCSA's SMSA's Urbanized Areas Places of 1,000 or More Counties	Total persons (number)	Persons substituted for—		Persons with one or more items allocated	Persons with allocated—					Marital status—Persons 15 years and over
		Mechanical failure	Noninterview		Relationship	Sex	Age	Race	Origin	
PLACES OF 1,000 OR MORE—Con.										
Sheldon village	1 215	–	1.3	10.7	1.8	0.6	4.4	1.8	3.8	0.3
Sherman village	1 501	–	0.6	6.8	2.2	0.2	2.1	0.8	2.9	1.3
Shiloh village	1 045	–	0.7	4.3	1.8	0.4	1.6	0.1	0.5	0.6
Shorewood village	4 714	–	0.5	5.8	1.5	0.4	1.9	0.7	1.5	0.8
Silvis city	7 130	–	2.4	8.2	1.5	0.8	2.8	1.6	2.4	1.1
Skokie village	60 278	0.3	0.7	7.9	1.7	0.5	1.6	1.0	3.9	0.6
Sleepy Hollow village	2 000	–	0.7	4.3	1.3	0.2	0.7	1.4	1.1	0.7
Smithton village	1 447	–	0.1	4.6	1.5	0.3	1.3	1.1	1.0	0.5
Somonauk village	1 344	0.4	0.7	6.6	1.0	0.3	0.9	1.5	3.3	0.5
South Barrington village	1 168	–	2.2	8.0	1.9	0.6	5.0	1.0	1.4	0.7
South Beloit city	4 088	–	0.6	10.3	1.5	0.6	2.2	1.4	5.3	1.0
South Chicago Heights village	3 932	0.2	1.4	11.2	1.4	0.3	3.7	1.4	5.2	0.7
South Elgin village	6 218	–	1.8	6.9	1.5	0.6	1.7	1.3	2.8	0.9
Southern View village	1 306	0.2	7.5	6.6	1.9	1.2	2.3	1.5	2.8	0.6
South Holland village	24 977	0.1	2.9	6.2	1.3	0.5	1.4	0.8	2.8	0.5
South Jacksonville village	3 382	0.1	0.1	7.9	1.7	0.4	1.6	0.4	5.0	0.4
South Pekin village	1 243	0.2	5.2	18.3	3.6	1.9	8.9	9.4	5.1	4.4
South Roxana village	2 286	–	0.1	7.8	1.6	0.2	2.0	1.4	3.2	1.0
South Streator (CDP)	2 334	–	0.7	10.5	1.3	0.6	1.7	1.4	6.4	0.9
Sparta city	4 957	–	1.2	9.8	1.4	0.4	1.8	1.3	5.9	0.6
Springfield city	99 637	0.4	1.3	9.6	1.7	0.6	2.5	1.0	4.9	0.9
Spring Valley city	5 822	–	0.7	8.2	1.3	0.3	1.7	0.8	4.3	0.6
Staunton city	4 744	0.4	1.6	9.1	1.4	0.7	2.0	1.0	4.8	0.7
Steeleville village	2 240	0.4	–	8.6	1.2	0.6	2.1	1.6	4.5	0.3
Steger village	9 269	0.2	0.5	10.5	2.1	0.5	3.5	2.0	4.3	0.9
Sterling city	16 281	0.1	0.3	8.1	1.5	0.5	1.9	1.2	3.8	0.5
Stickney village	5 893	0.2	0.4	8.9	1.7	0.5	1.4	1.0	4.8	0.5
Stockton village	1 872	0.1	0.2	8.7	1.9	0.5	1.3	2.1	3.3	0.5
Stone Park village	4 273	0.6	8.4	11.6	2.2	0.7	3.2	1.8	4.9	2.4
Stonington village	1 184	–	1.4	7.5	1.4	0.8	1.2	1.4	3.1	0.7
Streamwood village	23 456	0.1	0.9	5.0	1.2	0.3	1.1	0.9	1.7	0.6
Streator city	14 791	–	5.2	10.6	1.3	0.5	2.9	1.5	5.3	1.4
Sugar Grove village	1 366	0.4	0.7	5.6	1.5	0.3	1.3	1.0	1.8	0.3
Sullivan city	4 526	–	0.2	8.2	1.5	0.4	1.0	0.9	4.8	0.7
Summit village	10 110	–	9.1	16.3	2.2	0.9	4.3	2.7	7.9	1.5
Sumner city	1 238	–	2.0	8.8	1.3	0.2	1.9	2.2	3.5	0.7
Sunnyside village	1 432	–	1.3	6.4	1.2	0.1	0.7	0.8	3.4	1.4
Swansea village	5 347	0.1	0.2	6.9	1.8	0.7	2.4	1.0	1.5	0.5
Sycamore city	9 219	0.6	0.6	8.1	1.8	0.7	1.7	1.1	4.1	0.6
Taylorville city	11 386	0.3	0.9	8.4	1.4	0.5	1.7	1.0	4.5	0.6
Teutopolis village	1 414	–	0.7	5.1	1.1	–	1.0	1.2	1.6	1.2
Thomasboro village	1 242	–	1.3	8.4	1.3	0.6	3.2	1.1	3.8	1.0
Thornton village	3 022	–	0.1	9.5	1.6	0.5	2.7	1.3	4.4	1.2
Tilden village	1 025	–	0.9	14.0	3.2	1.7	5.6	3.0	3.5	0.6
Tilton village	2 405	–	0.2	8.2	1.8	0.5	1.2	0.9	4.4	0.7
Tinley Park village	26 171	0.1	1.2	7.4	1.6	0.5	2.2	1.1	2.8	0.7
Toledo village	1 284	0.2	0.2	8.1	1.9	0.6	1.4	0.6	3.7	0.6
Tolono village	2 434	0.1	–	8.5	1.6	0.5	2.0	1.4	3.4	0.6
Toluca city	1 471	0.1	0.1	9.4	1.1	0.4	1.9	1.6	5.3	0.5
Toulon city	1 390	–	0.8	6.8	1.3	0.6	1.2	0.9	3.3	0.2
Tower Lakes village	1 177	–	–	6.2	1.9	0.8	1.4	1.2	1.3	0.7
Tremont village	2 096	–	1.1	14.1	2.3	0.6	8.2	4.4	5.5	3.8
Trenton city	2 504	0.2	–	7.1	1.3	0.4	1.8	1.4	2.9	0.7
Troy city	3 772	0.1	–	5.9	0.9	0.3	0.6	0.7	3.8	0.2
Tuscola city	3 839	0.3	1.7	8.8	1.4	0.7	1.3	0.9	5.0	0.8
Urbana city	35 978	0.1	2.4	8.7	2.5	0.5	2.6	1.7	4.0	1.4
Valley View village	2 112	–	3.9	8.8	2.8	0.2	2.6	1.3	3.2	0.9
Vandalia city	5 338	0.1	0.6	11.4	1.8	0.3	2.1	0.8	7.0	0.9
Venetian Village (CDP)	2 817	–	2.0	7.3	1.9	0.5	2.2	0.7	2.2	0.8
Venice city	3 480	–	0.7	8.6	1.9	0.7	2.8	1.2	2.6	1.5
Vermilion Heights (CDP)	1 448	–	0.1	16.0	2.8	0.6	2.3	0.6	10.2	0.9
Vernon Hills village	9 827	0.1	0.7	6.1	1.7	0.5	1.2	1.0	2.1	0.6
Vienna city	1 420	–	1.3	9.7	1.3	0.4	2.1	1.6	4.9	0.5
Villa Grove city	2 707	0.1	0.1	7.5	1.2	0.6	1.4	0.9	4.0	0.5
Villa Park village	23 185	6.8	1.3	9.0	2.0	0.4	1.7	1.0	4.7	0.8
Viola village	1 144	0.3	0.5	11.0	1.5	0.4	3.3	1.3	5.1	0.1
Virden city	3 899	–	0.1	11.3	2.1	0.6	3.2	1.3	6.0	0.6
Virginia city	1 825	–	–	11.3	2.4	0.6	3.2	1.2	4.1	0.8
Wadsworth village	1 104	–	0.8	6.1	2.1	0.4	1.3	1.0	2.1	0.4
Walnut village	1 513	0.3	0.5	10.8	1.9	0.6	3.0	1.4	4.4	0.7
Wamac city	1 665	0.3	0.2	10.5	1.8	0.7	2.7	2.2	5.2	0.2
Warren village	1 595	0.1	2.2	7.6	0.9	0.4	2.0	0.7	3.7	0.6
Warrensburg village	1 372	–	1.6	7.1	2.4	0.4	2.3	0.4	2.3	0.2
Warrenville city	7 519	0.1	0.7	6.3	1.4	0.3	1.7	0.6	2.8	1.0
Warsaw city	1 842	–	0.3	8.2	1.2	0.5	2.8	1.0	3.4	0.7
Washburn village	1 206	0.2	1.0	10.9	2.2	0.5	4.3	2.2	2.5	1.5
Washington city	10 364	–	0.3	9.6	1.8	0.7	3.7	2.1	3.5	1.7
Washington Park village	8 223	–	2.1	10.4	3.3	0.9	3.3	1.1	2.7	1.2
Waterloo city	4 646	–	0.5	8.5	1.3	0.6	1.3	1.0	5.1	0.5
Watseka city	5 543	0.1	0.5	10.3	2.1	0.6	2.5	1.0	5.3	0.7
Wauconda village	5 688	0.1	0.2	7.5	1.8	0.4	1.4	0.7	3.4	0.8
Waukegan city	67 653	0.2	4.8	13.1	2.6	1.0	3.2	2.2	6.1	1.7
Waverly city	1 537	–	–	12.5	2.6	0.7	4.0	1.0	5.5	0.3
Wayne City village	1 132	–	0.5	9.2	0.9	0.1	1.1	1.6	6.4	0.7

Table B-4. **Percent of Substitution and Allocation: 1980**—Con.

[For meaning of symbols, see Introduction. For definitions of terms, see appendixes A and B]

The State Urban and Rural and Size of Place Inside and Outside SMSA's SCSA's SMSA's Urbanized Areas Places of 1,000 or More Counties	Total persons (number)	Persons substituted for—		Persons with one or more items allocated	Persons with allocated—					Marital status—Persons 15 years and over
		Mechanical failure	Noninterview		Relationship	Sex	Age	Race	Origin	
PLACES OF 1,000 OR MORE—Con.										
Wenona city	1 025	–	0.2	8.7	1.9	1.4	2.0	0.7	3.5	0.5
Westchester village	17 730	0.3	0.4	7.8	1.5	0.3	1.4	0.8	4.3	0.6
West Chicago city	12 550	0.1	1.3	8.8	1.6	0.4	3.4	2.0	3.5	1.5
West Dundee village	3 551	–	0.8	7.4	1.2	0.3	2.0	0.8	3.4	0.8
Western Springs village	12 876	–	0.7	5.6	1.3	0.4	0.9	0.8	2.7	0.3
West Frankfort city	9 437	–	0.6	11.3	2.0	0.5	2.5	1.1	6.2	1.2
Westhaven village	2 784	0.8	5.7	7.0	1.4	0.4	1.5	1.1	3.1	0.7
Westmont village	16 718	–	1.9	9.4	1.7	0.4	2.3	1.1	4.6	0.7
West Peoria (CDP)	5 219	–	0.9	9.8	1.2	0.5	3.3	1.4	4.5	1.4
West Salem village	1 145	–	0.1	10.6	1.9	0.8	4.0	1.0	3.8	0.9
Westville village	3 573	–	0.4	8.1	1.5	0.2	1.5	0.7	4.5	0.9
Wheaton city	43 043	0.2	0.7	7.3	1.6	0.4	1.6	0.9	3.5	0.6
Wheeling village	23 266	0.1	1.0	6.3	1.4	0.4	1.5	0.9	2.5	0.8
White Hall city	2 935	0.2	0.1	15.8	1.3	0.7	6.4	1.0	8.2	1.0
Wildwood (CDP)	2 034	–	1.7	7.0	2.8	0.7	1.6	0.9	2.2	1.1
Willowbrook village	4 953	–	1.9	8.3	1.7	0.4	2.4	1.1	4.0	0.4
Willow Springs village	4 147	0.2	1.8	10.4	1.6	0.7	3.3	1.3	4.2	0.7
Wilmette village	28 229	0.7	0.6	6.8	1.6	0.4	1.6	0.9	2.9	0.6
Wilmington city	4 424	2.3	0.6	5.2	1.5	0.5	1.7	0.9	0.8	0.9
Winchester city	1 716	0.1	0.8	13.9	1.8	0.6	7.1	1.3	5.5	0.7
Windsor city	1 228	–	0.8	7.2	2.0	0.2	1.9	1.0	2.4	0.8
Winfield village	4 422	0.1	2.2	4.4	1.6	0.5	0.8	0.5	1.6	0.4
Winnebago village	1 644	0.4	0.9	5.5	1.3	0.1	1.3	0.9	2.0	0.4
Winnetka village	12 772	–	0.4	7.4	1.9	0.5	2.0	0.7	2.8	0.8
Winthrop Harbor village	5 438	0.1	1.0	7.4	1.8	0.5	1.6	0.8	2.9	0.8
Witt city	1 205	–	1.0	10.0	1.2	0.9	3.2	1.7	4.3	0.6
Wonder Lake (CDP)	5 917	0.2	0.5	6.9	1.7	0.3	1.2	0.7	3.3	0.5
Wood Dale city	11 251	0.2	3.8	10.8	2.3	0.4	1.5	1.4	6.2	0.9
Woodridge village	22 322	0.4	0.1	7.3	1.4	0.4	2.1	0.8	3.1	0.6
Wood River city	12 449	0.1	0.8	9.6	1.9	0.6	2.7	0.9	4.9	0.8
Woodstock city	11 725	–	0.3	7.7	1.6	0.5	1.4	0.8	3.9	0.6
Worth village	11 592	–	0.9	8.3	1.4	0.5	2.1	0.9	4.1	0.6
Wyanet village	1 069	–	1.1	11.4	1.5	0.4	4.0	2.3	4.9	1.3
Wyoming city	1 614	–	0.3	9.6	1.2	0.4	2.3	1.6	4.8	0.3
Yorkville city	3 422	–	0.9	6.0	1.5	0.1	1.2	1.0	2.9	0.6
Zeigler city	1 858	0.1	0.3	9.5	1.3	0.8	1.9	1.7	5.0	0.5
Zion city	17 861	0.1	13.5	9.0	2.0	0.7	2.3	0.9	4.1	1.1
COUNTIES										
Adams	71 622	0.1	0.8	9.3	1.8	0.8	2.6	1.3	5.0	1.0
Alexander	12 264	–	0.9	12.5	2.8	0.8	3.3	1.5	6.2	1.7
Bond	16 224	0.1	1.9	10.7	1.5	0.7	2.8	1.7	5.0	0.9
Boone	28 630	–	2.4	9.0	1.8	0.6	2.4	1.5	3.7	1.0
Brown	5 411	–	0.7	12.6	2.0	0.5	4.6	1.8	5.3	0.5
Bureau	39 114	0.1	0.6	9.2	1.5	0.5	2.6	1.5	4.1	0.7
Calhoun	5 867	0.4	0.4	7.5	1.1	0.5	1.7	1.0	3.9	0.5
Carroll	18 779	–	1.4	7.8	1.6	0.5	1.6	1.2	3.8	0.5
Cass	15 084	–	0.6	11.6	1.5	0.6	5.2	1.2	4.2	0.7
Champaign	168 392	0.1	1.4	8.3	2.0	0.5	2.3	1.2	3.7	1.0
Christian	36 446	0.2	2.7	8.8	1.5	0.5	2.1	1.2	4.3	0.7
Clark	16 913	–	0.2	9.6	1.9	0.5	2.2	1.4	4.7	0.6
Clay	15 283	0.3	0.5	10.1	1.5	0.3	2.7	1.3	5.6	0.6
Clinton	32 617	0.1	0.6	7.8	1.5	0.4	1.7	1.1	3.9	0.7
Coles	52 260	0.1	2.1	10.0	2.5	0.5	2.7	1.0	4.1	0.7
Cook	5 253 655	0.2	3.0	11.2	2.7	1.0	3.4	1.7	4.3	1.8
Crawford	20 818	–	0.4	10.3	1.8	0.6	2.1	1.3	5.2	0.7
Cumberland	11 062	0.1	0.2	8.3	1.4	0.4	2.0	1.1	3.7	0.7
De Kalb	74 624	0.1	1.3	6.9	1.6	0.6	2.2	1.1	2.4	0.6
De Witt	18 108	0.5	0.9	9.9	1.4	0.4	3.5	1.0	4.3	0.7
Douglas	19 774	0.2	0.5	8.2	1.6	0.6	1.7	1.1	3.8	0.7
Du Page	658 835	0.5	2.0	7.8	1.7	0.4	1.7	1.0	3.6	0.8
Edgar	21 725	–	0.3	9.6	1.8	0.6	2.2	1.1	4.8	0.7
Edwards	7 961	0.1	0.8	9.4	1.5	0.7	2.7	1.2	4.7	0.9
Effingham	30 944	–	0.4	8.0	1.7	0.4	2.1	1.1	3.5	0.6
Fayette	22 167	0.1	0.8	9.5	1.7	0.5	2.2	1.3	4.5	0.8
Ford	15 265	0.1	0.5	8.0	1.8	0.6	1.4	1.0	3.7	0.5
Franklin	43 201	0.3	1.1	10.6	1.9	0.5	2.3	1.4	5.5	0.9
Fulton	43 687	0.1	0.3	9.8	1.5	0.5	2.8	1.0	4.8	0.5
Gallatin	7 590	–	1.8	8.8	1.3	0.6	2.4	1.7	3.8	0.8
Greene	16 661	0.1	0.1	11.6	1.5	0.7	3.9	1.7	5.1	0.7
Grundy	30 582	1.2	0.6	7.0	1.7	0.5	2.5	1.1	2.1	0.5
Hamilton	9 172	0.3	1.9	10.1	1.6	0.4	3.0	1.5	5.1	0.7
Hancock	23 877	0.1	0.2	9.1	1.4	0.4	2.7	1.2	4.0	0.9
Hardin	5 383	–	0.1	8.3	1.4	0.4	2.0	1.0	4.1	0.7
Henderson	9 114	0.1	1.4	10.6	1.8	0.3	2.4	2.1	5.1	0.8
Henry	57 968	0.1	0.6	8.9	1.6	0.5	2.8	1.5	3.6	0.9
Iroquois	32 976	–	0.6	9.7	2.2	0.6	2.2	1.4	4.0	0.6
Jackson	61 522	0.2	0.7	9.2	1.7	0.5	3.1	1.2	3.8	1.0
Jasper	11 318	0.1	0.4	9.3	2.0	0.4	2.2	0.9	4.4	0.7
Jefferson	36 552	0.3	1.2	13.3	2.0	0.6	3.0	1.8	7.8	1.2
Jersey	20 538	0.2	0.5	9.5	1.5	0.5	2.9	1.2	4.4	0.8
Jo Daviess	23 520	0.1	1.2	8.1	1.6	0.6	2.0	1.1	3.7	0.6
Johnson	9 624	0.1	0.6	9.8	1.7	0.4	2.2	1.3	5.3	0.8

Table B-4. **Percent of Substitution and Allocation: 1980**—Con.

[For meaning of symbols, see introduction. For definitions of terms, see appendixes A and B]

The State Urban and Rural and Size of Place Inside and Outside SMSA's SCSA's SMSA's Urbanized Areas Places of 1,000 or More Counties	Total persons (number)	Persons substituted for—		Persons with one or more items allocated	Persons with allocated—					Marital status—Persons 15 years and over
		Mechanical failure	Noninterview		Relationship	Sex	Age	Race	Origin	
COUNTIES—Con.										
Kane	278 405	0.1	2.6	7.8	1.6	0.5	1.9	1.3	3.2	1.1
Kankakee	102 926	0.1	0.9	8.6	2.1	0.8	2.8	1.1	2.9	0.8
Kendall	37 202	0.1	0.7	5.7	1.3	0.3	1.3	0.8	2.2	0.5
Knox	61 607	0.1	0.5	8.8	1.3	0.4	2.1	1.1	4.5	0.8
Lake	440 372	0.2	2.9	9.0	2.1	0.7	2.1	1.3	3.8	1.1
La Salle	112 033	0.1	2.3	9.6	1.6	0.5	2.7	1.4	4.4	0.9
Lawrence	17 807	–	0.9	10.8	2.2	0.6	2.4	1.3	5.2	0.8
Lee	36 328	–	1.2	10.0	2.5	0.5	2.5	1.5	4.3	0.7
Livingston	41 381	0.2	1.5	7.8	1.5	0.5	2.2	1.1	3.3	0.5
Logan	31 802	0.1	0.1	10.7	3.6	0.5	2.3	0.9	4.2	0.6
McDonough	37 467	0.1	0.7	8.7	1.2	0.5	3.0	1.2	3.9	0.9
McHenry	147 897	0.1	0.6	7.2	1.7	0.4	1.6	0.9	3.2	0.7
McLean	119 149	0.2	0.5	8.5	1.7	0.4	2.5	1.0	3.8	0.6
Macon	131 375	0.2	1.0	9.4	1.7	0.6	2.7	0.9	4.6	0.9
Macoupin	49 384	0.1	1.0	8.8	1.4	0.5	2.5	1.0	4.1	0.7
Madison	247 691	0.2	0.5	8.7	1.8	0.6	2.0	1.0	4.1	0.8
Marion	43 523	0.1	2.1	10.1	1.7	0.6	2.9	1.3	5.1	0.9
Marshall	14 479	0.1	0.2	9.0	1.5	0.6	2.1	1.4	4.1	0.6
Mason	19 492	0.5	1.1	9.6	1.4	0.7	3.2	1.1	4.0	0.7
Massac	14 990	–	0.8	10.7	1.9	0.4	2.6	1.1	5.9	0.9
Menard	11 700	0.1	5.7	7.8	1.7	0.8	1.7	1.1	3.8	0.9
Mercer	19 286	0.1	0.8	9.5	1.4	0.6	3.3	2.2	3.6	1.2
Monroe	20 117	0.1	0.5	7.8	1.2	0.4	1.5	0.9	4.2	0.6
Montgomery	31 686	0.1	0.7	9.5	1.5	0.6	2.8	1.1	4.5	0.8
Morgan	37 502	0.1	0.2	9.1	1.4	0.4	2.5	0.9	4.7	0.7
Moultrie	14 546	–	0.6	8.6	1.7	0.4	1.6	1.1	4.4	0.6
Ogle	46 338	–	1.0	8.0	1.7	0.6	2.1	1.1	3.4	0.6
Peoria	200 466	0.2	0.8	10.5	1.7	0.8	3.6	2.0	4.4	1.5
Perry	21 714	2.2	0.7	8.6	1.6	0.5	1.5	0.9	4.7	0.7
Piatt	16 581	0.1	0.4	7.7	1.6	0.4	1.2	1.1	3.7	0.7
Pike	18 896	0.1	0.5	10.6	1.6	0.7	2.9	1.3	5.1	0.7
Pope	4 404	–	1.0	9.7	1.3	0.3	2.0	1.2	6.0	0.9
Pulaski	8 840	0.4	2.3	11.1	2.1	0.8	3.1	1.4	5.3	1.2
Putnam	6 085	0.1	1.0	8.0	1.7	0.4	2.2	1.3	3.3	0.7
Randolph	35 652	0.1	1.2	9.1	1.6	0.6	2.4	1.4	5.0	1.0
Richland	17 587	0.2	0.4	10.9	2.1	0.6	3.1	1.3	4.7	0.8
Rock Island	165 968	0.1	1.2	8.6	1.9	0.8	2.7	1.2	3.2	1.0
St. Clair	267 531	0.1	0.8	8.7	2.5	1.0	2.9	1.1	2.1	1.1
Saline	28 448	–	0.9	10.7	1.9	0.5	2.7	1.3	5.4	0.9
Sangamon	176 089	0.3	1.3	9.2	1.6	0.6	2.5	1.1	4.3	0.8
Schuyler	8 365	0.2	0.2	9.4	1.4	0.5	2.7	1.6	4.2	0.8
Scott	6 142	–	1.0	10.8	1.8	0.6	4.0	1.2	4.3	0.8
Shelby	23 923	0.1	0.5	8.9	1.9	0.5	2.3	1.2	3.7	0.6
Stark	7 389	0.3	0.4	7.7	1.6	0.4	1.9	1.1	3.2	0.5
Stephenson	49 536	–	1.3	8.8	2.0	0.5	2.0	1.3	4.0	0.7
Tazewell	132 078	0.2	2.7	10.2	1.6	0.7	4.0	2.2	4.1	1.5
Union	17 765	0.1	13.6	7.3	1.1	0.5	1.2	1.0	4.1	0.5
Vermilion	95 222	0.1	0.6	10.7	2.2	0.5	2.2	1.3	5.6	0.9
Wabash	13 713	0.1	0.3	8.8	1.6	0.5	1.9	0.9	4.8	0.7
Warren	21 943	0.1	0.6	8.7	1.4	0.4	2.6	1.5	4.1	0.9
Washington	15 472	0.2	0.6	9.7	1.7	0.4	1.7	1.1	3.4	3.0
Wayne	18 059	0.2	0.6	11.5	1.5	0.6	2.6	1.9	6.6	0.9
White	17 864	0.9	0.7	10.9	1.7	0.5	2.5	1.4	6.1	0.7
Whiteside	65 970	0.2	0.6	8.3	1.6	0.6	2.0	1.3	3.7	0.6
Will	324 460	0.6	1.8	7.6	1.6	0.6	2.4	1.3	2.5	0.9
Williamson	56 538	0.1	0.6	10.1	1.6	0.5	1.9	1.2	6.1	0.8
Winnebago	250 884	0.2	1.4	8.8	2.0	0.7	2.1	1.2	3.7	0.9
Woodford	33 320	0.2	1.2	8.8	1.6	0.6	3.0	1.9	3.3	1.0

County Subdivision Map Legend and County Location Index

MAP SECTIONS

MAP LEGEND

SYMBOLS	TYPE STYLES	GEOGRAPHIC AREAS
	CANADA	Foreign country
	FLORIDA	State
	LEE	County
	Brent	County subdivision
	MIAMI	Incorporated place
	STAPLETON	Census designated place
	Lake Wingra	Major water feature
*		Asterisk following place name indicates place is coextensive with a county subdivision. County subdivision name is shown only when it differs from place name.

Note: All political boundaries are as of January 1, 1980. Boundaries of small areas may not be depicted exactly due to scale of map. Where boundaries coincide, boundary symbol of higher level geographic area is shown. Those places shown with county subdivision symbol, but identified with type styles for incorporated or census designated places, are treated as county subdivisions for census purposes.

COUNTY LOCATION INDEX

This list presents the reference coordinates for each county on the map on page 5 and on the county subdivision map. Map section numbers refer to the county subdivision map only.

COUNTY	MAP SEC	MAP REF	COUNTY	MAP SEC	MAP REF	COUNTY	MAP SEC	MAP REF
Adams	4	G-2	Franklin	7	K-7	McDonough	4	F-3
Alexander	7	L-6	Fulton	4	F-4	McHenry	2	B-8
Bond	5	I-6	Gallatin	7	K-8	McLean	3	F-7
Boone	1	B-7	Greene	5	H-4	Macon	3	G-7
Brown	4	G-3	Grundy	2	D-8	Macoupin	5	H-5
Bureau	1	D-5	Hamilton	7	J-7	Madison	5	I-5
Calhoun	5	H-3	Hancock	4	F-2	Marion	6	I-7
Carroll	1	B-5	Hardin	7	K-8	Marshall	1	D-6
Cass	4	G-4	Henderson	4	E-3	Mason	4	F-5
Champaign	3	F-8	Henry	1	D-4	Massac	7	L-7
Christian	4	G-6	Iroquois	3	E-9	Menard	4	F-5
Clark	6	H-9	Jackson	7	K-6	Mercer	1	D-3
Clay	6	I-8	Jasper	6	I-8	Monroe	5	J-4
Clinton	5	I-6	Jefferson	6	J-7	Montgomery	5	H-6
Coles	3	G-8	Jersey	5	H-4	Morgan	4	G-4
Cook	2	C-9	Jo Daviess	1	B-4	Moultrie	3	G-7
Crawford	6	I-9	Johnson	7	L-7	Ogle	1	B-6
Cumberland	6	H-8	Kane	2	C-8	Peoria	4	E-5
De Kalb	2	C-7	Kankakee	2	D-9	Perry	7	J-6
De Witt	3	F-7	Kendall	2	C-8	Piatt	3	F-7
Douglas	3	G-8	Knox	4	E-4	Pike	4	G-3
Du Page	2	C-8	Lake	2	B-8	Pope	7	L-7
Edgar	3	G-9	La Salle	2	D-7	Pulaski	7	L-6
Edwards	6	J-8	Lawrence	6	I-9	Putnam	1	D-6
Effingham	6	H-7	Lee	1	C-6	Randolph	7	J-5
Fayette	6	I-7	Livingston	3	E-7	Richland	6	I-8
Ford	3	E-8	Logan	4	F-6	Rock Island	1	D-3

County Subdivision Map Legend and County Location Index

COUNTY	MAP SEC	MAP REF
St. Clair	5	J-5
Saline	7	K-7
Sangamon	4	G-5
Schuyler	4	F-3
Scott	4	G-4
Shelby	6	H-7
Stark	1	D-5
Stephenson	1	B-5
Tazewell	4	F-5
Union	7	L-6
Vermilion	3	F-9
Wabash	6	J-9
Warren	4	E-3
Washington	5	J-6
Wayne	6	J-8
White	7	J-8
Whiteside	1	C-5
Will	2	D-9
Williamson	7	K-7
Winnebago	1	B-6
Woodford	4	E-6

Counties, County Subdivisions (Townships, Election Precincts), and Places—Section 1

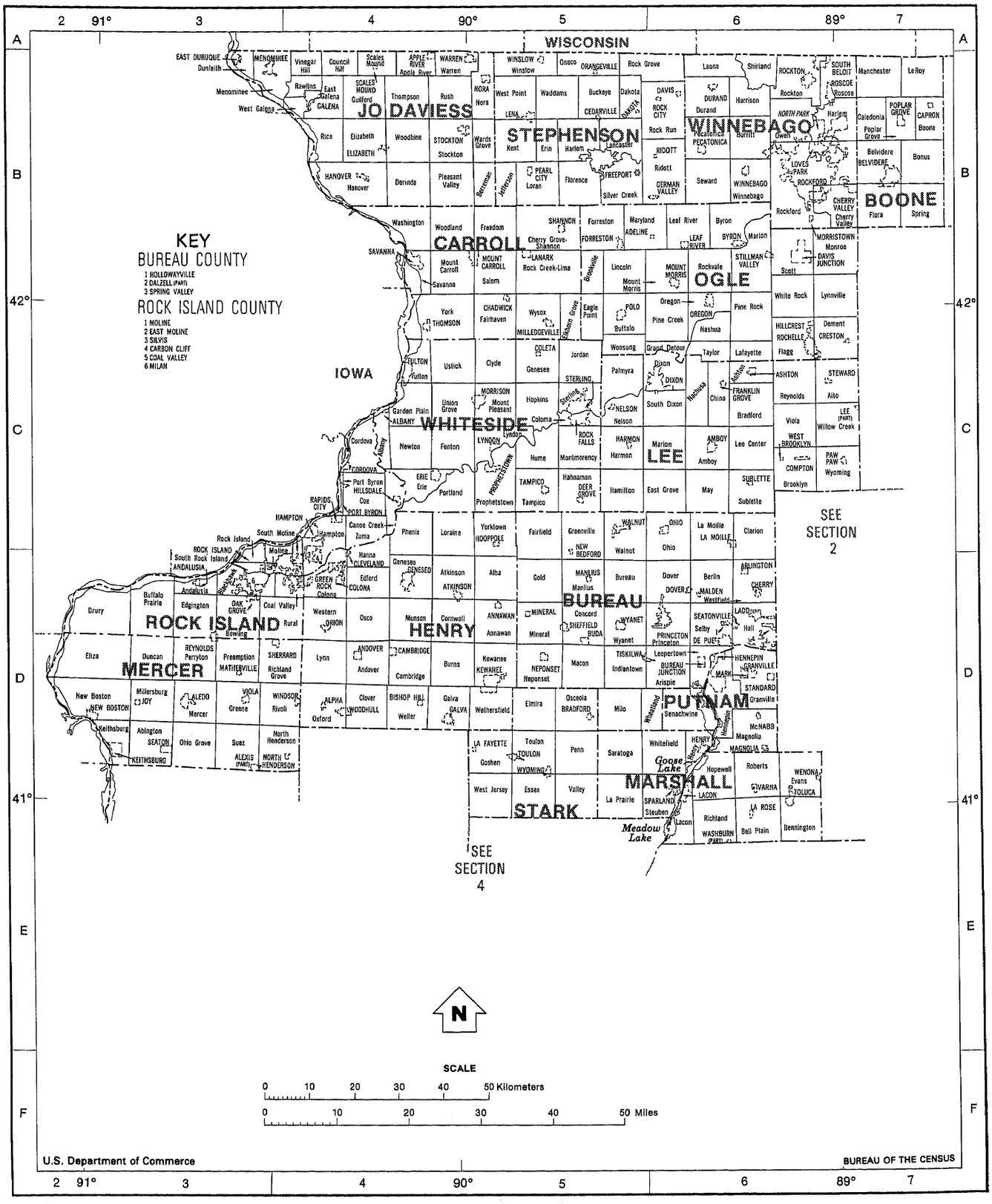

Counties, County Subdivisions (Townships, Election Precincts), and Places—Section 2

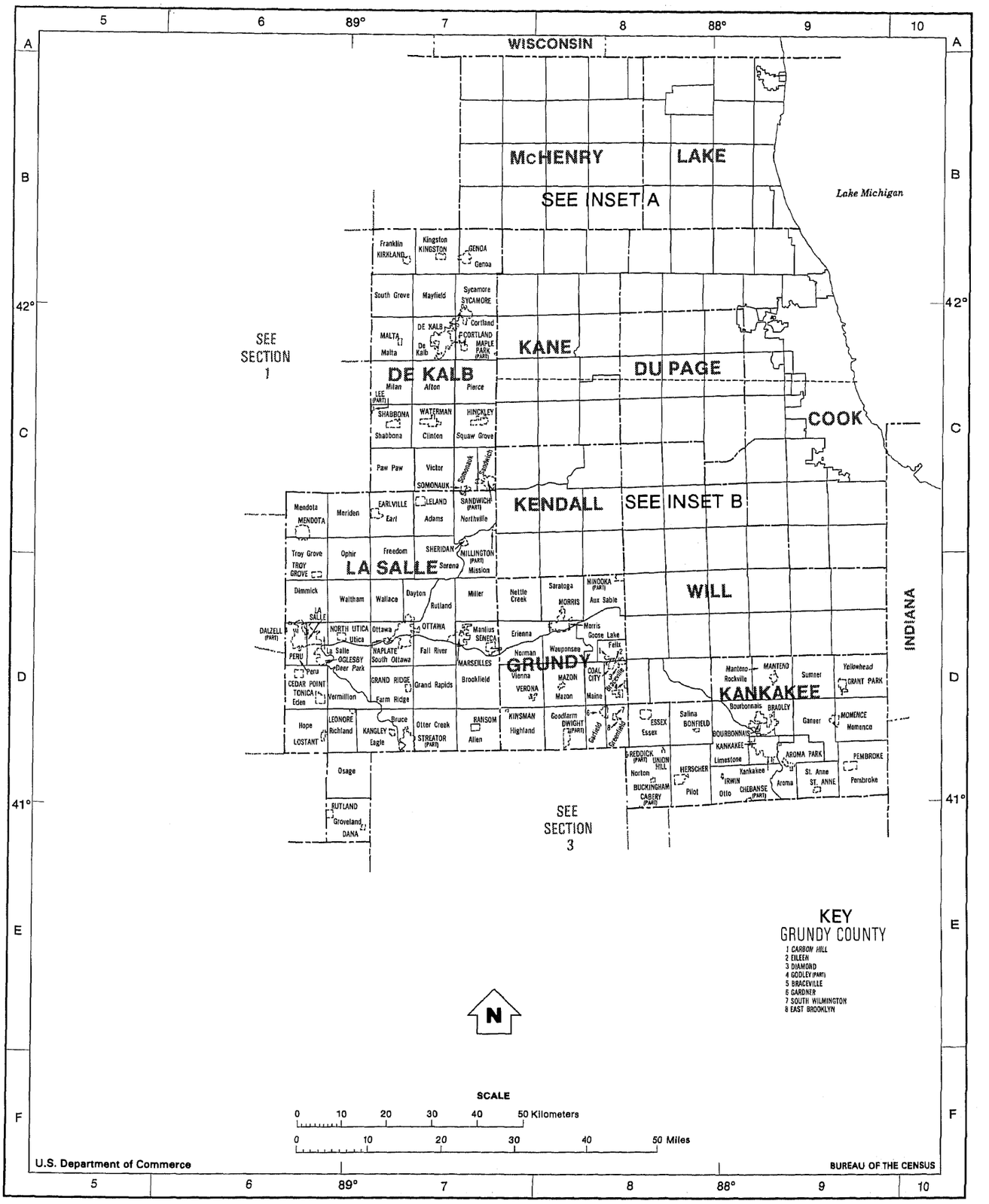

Counties, County Subdivisions (Townships, Election Precincts), and Places—Section 3

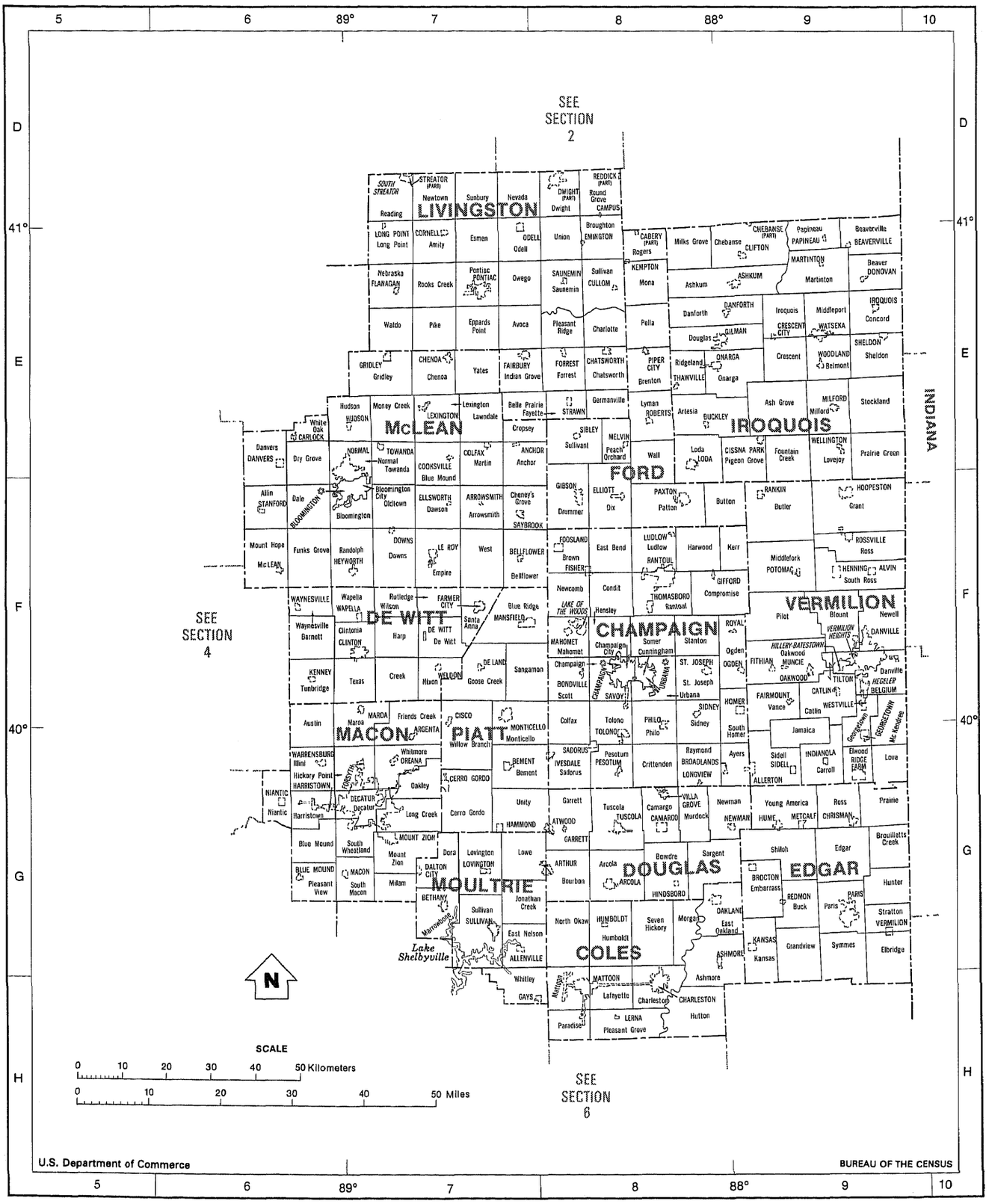

Counties, County Subdivisions (Townships, Election Precincts), and Places—Section 4

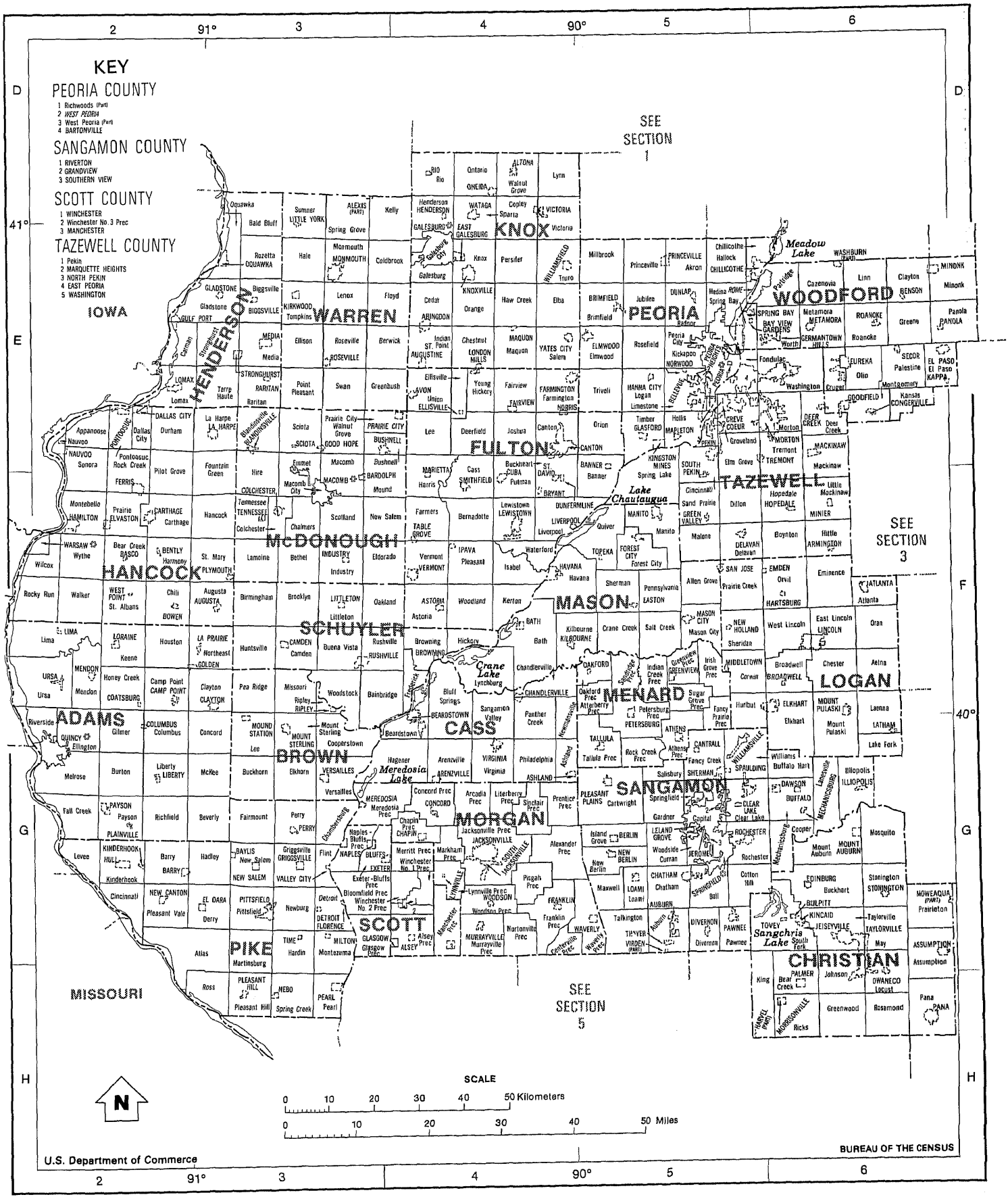

Counties, County Subdivisions (Townships, Election Precincts), and Places—Section 5

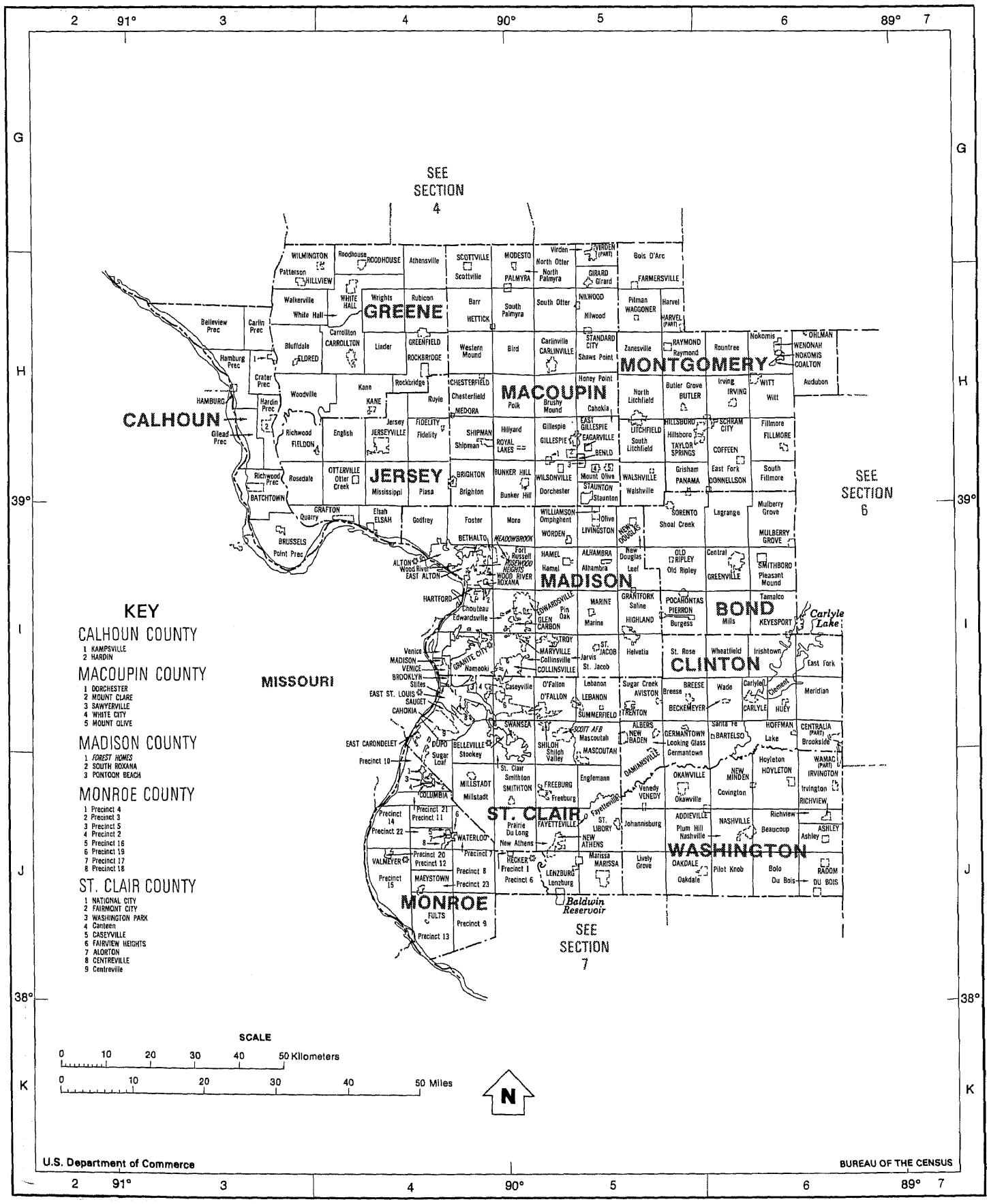

Counties, County Subdivisions (Townships, Election Precincts), and Places—Section 6

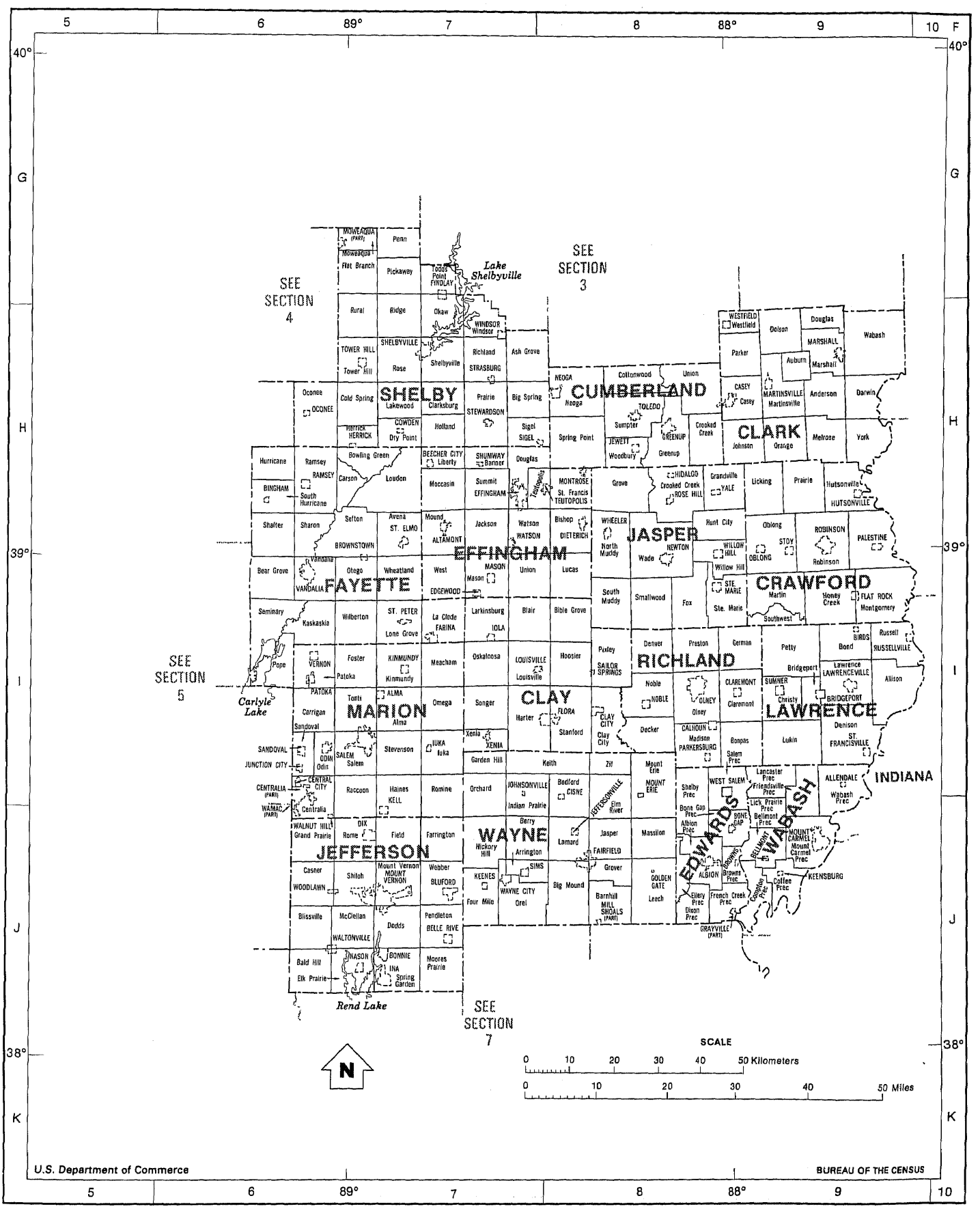

Counties, County Subdivisions (Townships, Election Precincts), and Places—Section 7

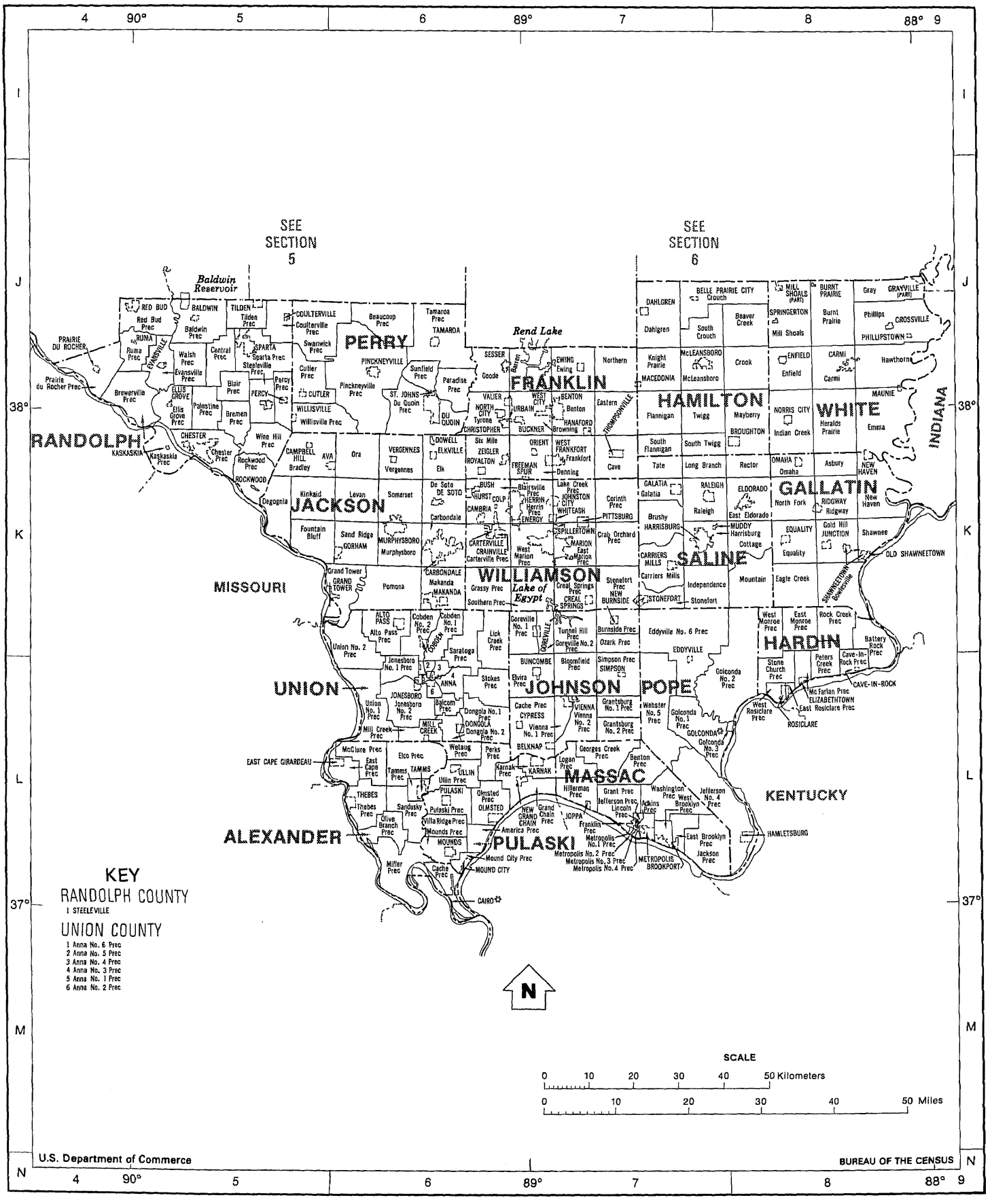

Counties, County Subdivisions (Townships, Election Precincts), and Places—Inset A

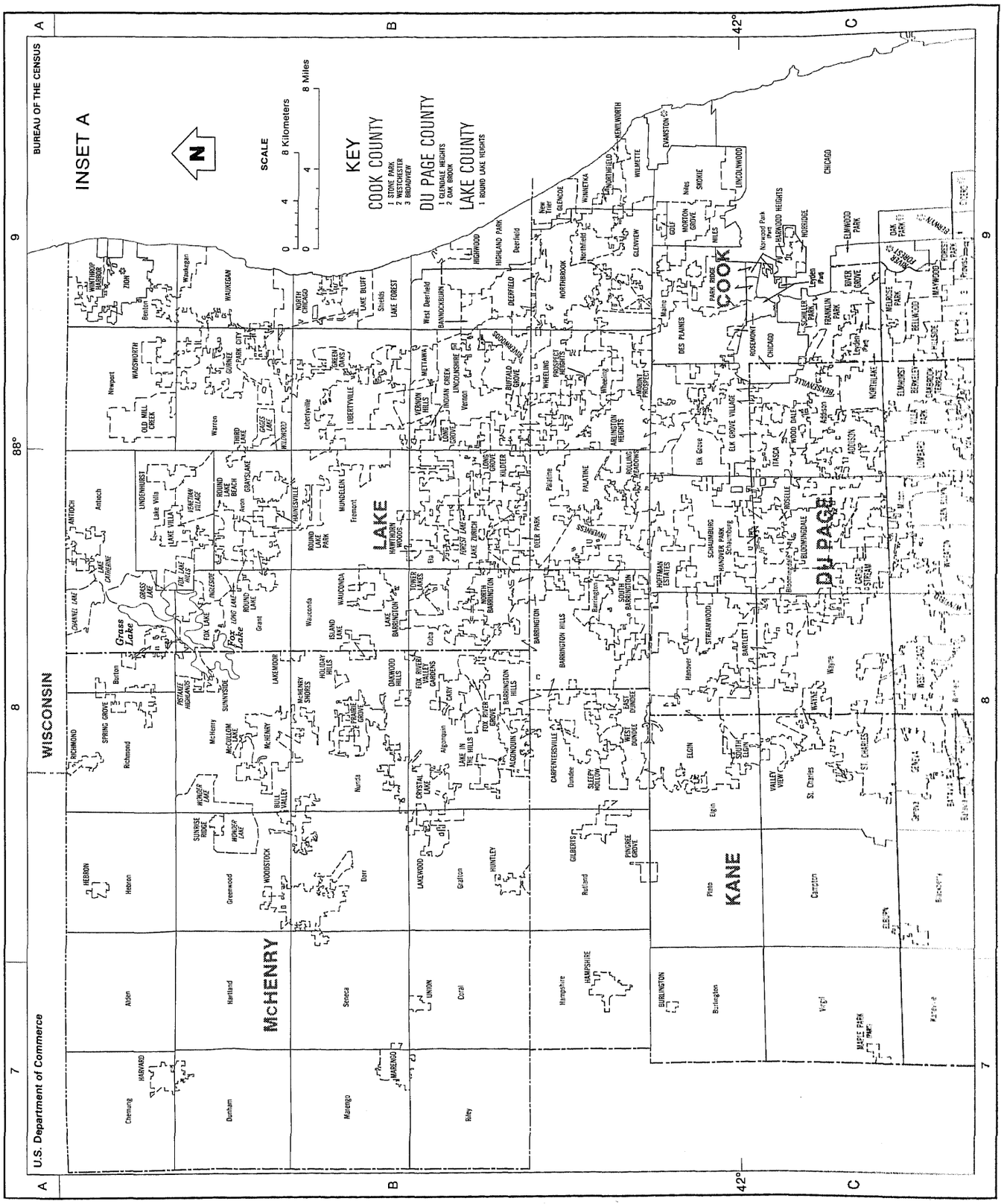

Counties, County Subdivisions (Townships, Election Precincts), and Places—Inset B

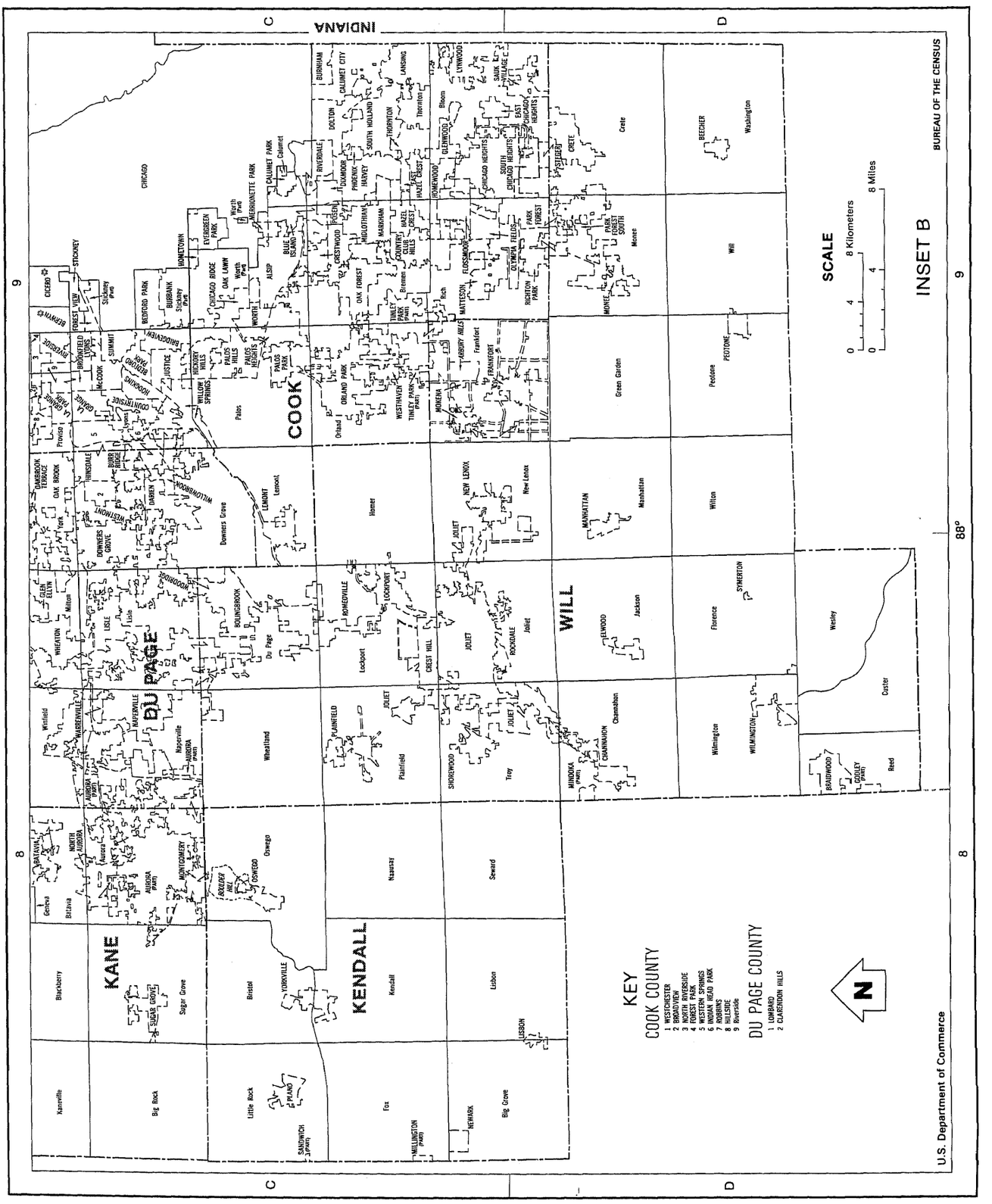

Appendix A.—Area Classifications

STATES A–1
COUNTIES A–1
COUNTY SUBDIVISIONS A–1
PLACES A–2
Incorporated Places A–2
Census Designated Places A–2
URBAN AND RURAL RESIDENCE A–2
Extended Cities. A–3
URBANIZED AREAS A–3
Definition A–3
Urbanized Area Titles. A–3
Urbanized Area Central Cities . . A–3
STANDARD METROPOLITAN STATISTICAL AREAS A–4
Definition A–4
SMSA Titles A–4
New SMSA Standards. A–4
STANDARD CONSOLIDATED STATISTICAL AREAS A–4
RELATIONSHIP BETWEEN URBANIZED AREAS AND METROPOLITAN AREAS A–4
AMERICAN INDIAN RESERVATIONS. A–5
ALASKA NATIVE VILLAGES . . . A–5
BOUNDARY CHANGES A–5
AREA MEASUREMENTS A–5
HISTORIC COUNTS A–5

STATES

The 50 States and the District of Columbia are the constituent units of the United States.

COUNTIES

In most States, the primary divisions are termed counties. In Louisiana, these divisions are known as parishes. In Alaska, which has no counties, the county equivalents are the organized boroughs together with the "census areas" which were developed for general statistical purposes by the State of Alaska and the Census Bureau. In four States (Maryland, Missouri, Nevada, and Virginia), there are one or more cities which are independent of any county organization and thus constitute primary divisions of their States. That part of Yellowstone National Park in Montana is treated as a county equivalent. The District of Columbia has no primary divisions, and the entire area is considered equivalent to a county for census purposes.

COUNTY SUBDIVISIONS

Statistics for subdivisions of counties or equivalent areas are presented as follows:

1. Minor civil divisions (MCD's) in 29 States: Arkansas, Connecticut, Illinois, Indiana, Iowa, Kansas, Louisiana, Maine, Maryland, Massachusetts, Michigan, Minnesota, Mississippi, Missouri, Nebraska, Nevada, New Hampshire, New Jersey, New York, North Carolina, North Dakota, Ohio, Pennsylvania, Rhode Island, South Dakota, Vermont, Virginia, West Virginia, and Wisconsin. (In 1970, the county subdivisions recognized for North Dakota were census county divisions.)

   MCD's are primary divisions of counties established under State law. These MCD's are variously designated as townships, towns, precincts, districts, wards, plantations, Indian reservations, grants, purchases, gores, locations, or areas. In some States, all incorporated places are also MCD's in their own right. In other States, incorporated places are subordinate to or part of the MCD(s) in which they are located, or the pattern is mixed—some incorporated places are independent MCD's and others are subordinate to one or more MCD's.

   For 11 States (Connecticut, Maine, Massachusetts, Michigan, New Hampshire, New Jersey, New York, Pennsylvania, Rhode Island, Vermont, and Wisconsin), a series of tables paralleling those for places and identified with an "a" suffix present data for MCD's (towns and townships) of 1,000 or more inhabitants. In these States, MCD's with coextensive census designated places (CDP's) are shown only as MCD's in this report.

   In 8 States (Arkansas, Iowa, Kansas, Maine, Minnesota, North Carolina, North Dakota, and South Dakota), certain counties contain territory not included in an MCD recognized by the Census Bureau. Each separate area of unorganized territory in these States is recognized as one or more subdivisions and given a name by the Bureau; the name is followed by the designation "(unorg.)."

2. Census county divisions (CCD's) in 20 States: Alabama, Arizona, California, Colorado, Delaware, Florida, Georgia, Hawaii, Idaho, Kentucky, Montana, New Mexico, Oklahoma, Oregon, South Carolina, Tennessee, Texas, Utah, Washington, and Wyoming.

   CCD's are geographic areas which have been defined by the Census Bureau in cooperation with State and county officials for the purpose of presenting statistical data. CCD's have been defined in States where there are no legally established MCD's, where the boundaries of MCD's change frequently, and/or where the MCD's are not generally known to the public. Using published guidelines, the CCD's have usually been designed to represent community areas focused on trading centers, or to represent major land use areas, and to have visible, permanent, and easily described boundaries.

3. Census subareas in Alaska. For the 1980 census, census subareas have been delineated cooperatively by the Census Bureau and the State of Alaska for statistical purposes. These areas replace the subdivisions used for the 1970 census.

4. Quadrants in the District of Columbia.

PLACES

Two types of places are recognized in the census reports—incorporated places and census designated places—as defined below.

In this report, central cities of standard metropolitan statistical areas, regardless of population, are shown only in the tables designated ". . . for Areas and Places." Thus, a central city with a population between 10,000 and 50,000 will not appear in the tables for places of 10,000 to 50,000.

Incorporated Places

Incorporated places recognized in the reports of the census are those which are incorporated under the laws of their respective States as cities, boroughs, towns, and villages, with the following exceptions: boroughs in Alaska and New York, and towns in the six New England States, New York, and Wisconsin. The towns in the New England States, New York, and Wisconsin, and the boroughs in New York are recognized as MCD's for census purposes; the boroughs in Alaska are county equivalents.

Some incorporated places include narrow strips of land (frequently only the rights-of-way of streets) which typically have no population or housing units. These areas, termed "corporate corridors," are generally not shown on the maps or in the tables of 1980 census reports. The existence of these areas is indicated in the footnotes to table 4 in the PC80-1-A reports.

In Connecticut, a unique situation exists in which one incorporated place (Woodmont borough) is subordinate to another (Milford city). The city of Milford is coextensive with the town of Milford. In the tables for the Connecticut report in this series and other series of 1980 census reports, data shown for Milford city exclude those for Woodmont borough, and the user must therefore refer to data for Milford town (which include those for the borough) for data for Milford city.

Census Designated Places

As in the 1950, 1960, and 1970 censuses, the Census Bureau has delineated boundaries for closely settled population centers without corporate limits. In 1980, the name of each such place is followed by "(CDP)," meaning "census designated place." In the 1970 and earlier censuses, these places were identified by "(U)," meaning "unincorporated place." To be recognized for the 1980 census, CDP's must have a minimum 1980 population as follows:

Area	Minimum CDP population
Alaska	25
Hawaii	300
All other States:	
Inside urbanized areas:	
With one or more cities of 50,000 or more. . .	5,000
With no city of 50,000 or more.	1,000
Outside urbanized areas . .	1,000

Hawaii is the only State with no incorporated places recognized by the Bureau of the Census. All places shown for Hawaii in the 1980 census reports are CDP's. Honolulu CDP essentially represents the Honolulu Judicial District. The city of Honolulu, coextensive with the county of Honolulu, is not recognized for census purposes.

In 11 States certain CDP's are coextensive with MCD's. These entities are shown only in the Town/Township tables in this report. The States are: Connecticut, Maine, Massachusetts, Michigan, New Hampshire, New Jersey, New York, Pennsylvania, Rhode Island, Vermont, and Wisconsin.

Census designated place boundaries change with changes in the settlement pattern; a place which has the same name as in previous censuses does not necessarily have the same boundaries. Boundary outlines for CDP's appear on the county subdivision map which follows the detailed tables. Detailed maps are available for purchase from the Census Bureau.

URBAN AND RURAL RESIDENCE

As defined for the 1980 census, the urban population comprises all persons living in urbanized areas and in places of 2,500 or more inhabitants outside urbanized areas. More specifically, the urban population consists of all persons living in (1) places of 2,500 or more inhabitants incorporated as cities, villages, boroughs (except in Alaska and New York), and towns (except in the New England States, New York, and Wisconsin), but excluding those persons living in the rural portions of extended cities; (2) census designated places of 2,500 or more inhabitants; and (3) other territory, incorporated or unincorporated, included in urbanized areas. The population not classified as urban constitutes the rural population.

In censuses prior to 1950, the urban population comprised all persons living in incorporated places of 2,500 or more inhabitants and areas (usually minor civil divisions) classified as urban under special rules relating to population size and density. A definition of urban population restricted to incorporated places having 2,500 or more inhabitants excludes a number of large and densely settled areas merely because they are not incorporated. Prior to 1950, an effort was made to avoid some of the more obvious omissions by inclusion of selected areas which were classified as urban under special rules. Even with these rules, however, the inhabitants of many large and closely built-up areas were excluded from the urban population.

To improve its measure of the urban population, the Bureau of the Census in 1950 adopted the concept of the urbanized area and delineated boundaries for unincorporated places. For the 1950 census, the urban population was defined as all persons residing in urbanized areas and, outside these areas, in all places, incorporated or unincorporated, which had 2,500 or more inhabitants. With the following three exceptions, the 1950 definition of urban has continued substantially unchanged. First, in 1960 (but not in 1970 or 1980), certain towns in the New England States, townships in New Jersey and Pennsylvania, and Arlington County, Va., were designated as urban. However, most of the residents of these "special rule" areas would have been classified as urban in any event because they were residents of an urbanized area or an unincorporated place of 2,500 or more. Second, "extended cities" were identified in 1970 and 1980. Their recognition has, in general, had very little impact on the urban and rural population figures. Third, changes since 1970 in the criteria for defining central cities have permitted urbanized areas to be defined around smaller centers.

Extended Cities

Since 1960 there has been an increasing trend toward the extension of city boundaries to include territory essentially rural in character. The classification of all the inhabitants of such cities as urban would include in the urban population persons whose environment is primarily rural in character. For the 1970 and 1980 censuses, in order to separate these people from those residing in the closely settled portions of such cities, the Bureau of the Census classified as rural a portion or portions of each such city that was located in an urbanized area. To be treated as an extended city, a city must contain one or more areas that are each at least 5 square miles in extent and have a population density of less than 100 persons per square mile. The area or areas must constitute at least 25 percent of the land area of the legal city or include at least 25 square miles. These areas are excluded from the urbanized area.

Those cities designated as extended cities thus consist of an urban part and a rural part. In the tables of this report, data for the urban part are shown separately following the data for the entire city. Only the urban part is considered to be the central city of an urbanized area. However, the term "central city" as used for SMSA's refers to the entire population within the legal boundaries of the city.

URBANIZED AREAS

Definition

The major objective of the Census Bureau in delineating urbanized areas is to provide a better separation of urban and rural population in the vicinity of large cities. An urbanized area consists of a central city or cities, and surrounding closely settled territory ("urban fringe").

The following criteria are used in determining the eligibility and definition of the 1980 urbanized areas:[1]

An urbanized area comprises an incorporated place[2] and adjacent densely settled surrounding area that together have a minimum population of 50,000.[3] The densely settled surrounding area consists of:

1. Contiguous incorporated or census designated places having:
   a. A population of 2,500 or more; or,
   b. A population of fewer than 2,500 but having a population density of 1,000 persons per square mile, a closely settled area containing a minimum of 50 percent of the population, or a cluster of at least 100 housing units.
2. Contiguous unincorporated area which is connected by road and has a population density of at least 1,000 persons per square mile.[4]
3. Other contiguous unincorporated area with a density of less than 1,000 persons per square mile, provided that it:
   a. Eliminates an enclave of less than 5 square miles which is surrounded by built-up area.
   b. Closes an indentation in the boundary of the densely settled area that is no more than 1 mile across the open end and encompasses no more than 5 square miles.
   c. Links an outlying area of qualifying density, provided that the outlying area is:
      (1) Connected by road to, and is not more than 1½ miles from, the main body of the urbanized area.
      (2) Separated from the main body of the urbanized area by water or other undevelopable area, is connected by road to the main body of the urbanized area, and is not more than 5 miles from the main body of the urbanized area.
4. Large concentrations of nonresidential urban area (such as industrial parks, office areas, and major airports), which have at least one-quarter of their boundary contiguous to an urbanized area.

A map of each urbanized area in this State appears in the PC80-1-A report for the State.

Urbanized Area Titles

1. The titles of urbanized areas existing prior to the 1980 Census of Population and Housing are retained unchanged except for mergers and for those areas meeting items 4 and/or 5 of the titling criteria.
2. The titles of new urbanized areas qualifying as the result of the 1980 census are determined as follows:
   a. The name of the incorporated place with the largest population in the urbanized area is always listed.
   b. The names of up to two additional incorporated places may be listed, with eligibility determined as follows:
      (1) Those with a population of at least 250,000.
      (2) Those with a population of 15,000 to 250,000, provided that they are at least one-third the population of the largest place in the urbanized area.
3. Area titles that include the names of more than one incorporated place start with the name of the largest and list the others in descending order of their population.
4. In addition to incorporated place names, the titles contain the name of each State into which the urbanized area extends.
5. Regional titles may be used to identify urbanized areas with population over 1 million, in which case only the largest city of the urbanized area is included in the title.

Urbanized Area Central Cities

The central cities of urbanized areas are those named in the titles except where regional titles are used. In such cases, the central cities are those that have qualified under items 1 or 2 of the titling criteria.

Counts and data for central cities of urbanized areas refer to the urban portion of these cities, thus excluding the rural

[1] All references to population counts and densities relate to data from the 1980 census.

[2] In Hawaii, incorporated places do not exist in the sense of functioning local governmental units. Instead, census designated places are used in defining a central city and for applying urbanized area criteria.

[3] The rural portions of extended cities, as defined in the Census Bureau's extended city criteria, are excluded from the urbanized area. In addition, for an urbanized area to be recognized, it must include a population of at least 25,000 that does not reside on a military base.

[4] Any area of extensive nonresidential urban land use, such as railroad yards, airports, factories, parks, golf courses, and cemeteries, is excluded in computing the population density.

portions of extended cities, as discussed above.

STANDARD METROPOLITAN STATISTICAL AREAS

Definition

The general concept of a metropolitan area is one of a large population nucleus, together with adjacent communities which have a high degree of economic and social integration with that nucleus. The standard metropolitan statistical area (SMSA) classification is a statistical standard, developed for use by Federal agencies in the production, analysis, and publication of data on metropolitan areas. The SMSA's are designated and defined by the Office of Management and Budget, following a set of official published standards developed by the interagency Federal Committee on Standard Metropolitan Statistical Areas.

Each SMSA has one or more central counties containing the area's main population concentration: an urbanized area with at least 50,000 inhabitants. An SMSA may also include outlying counties which have close economic and social relationships with the central counties. The outlying counties must have a specified level of commuting to the central counties and must also meet certain standards regarding metropolitan character, such as population density, urban population, and population growth. In New England, SMSA's are composed of cities and towns rather than whole counties.

The population living in SMSA's may also be referred to as the metropolitan population. The population is subdivided into "inside central city (or cities)" and "outside central city (or cities)." The population living outside SMSA's constitutes the nonmetropolitan population.

SMSA Titles

Most SMSA's have at least one central city. The titles of SMSA's include up to three city names, as well as the name of each State into which the SMSA extends. For the 1980 census, central cities of SMSA's are those named in the titles of the SMSA's, with the exception of Nassau-Suffolk, N.Y., which has no central city, and Northeast Pennsylvania, the central cities of which are Scranton, Wilkes-Barre, and Hazleton. Data on central cities of SMSA's include the entire population within the legal city boundaries. In Hawaii, where there are no incorporated places recognized by the Bureau of the Census, census designated places are recognized as central cities.

In this report, central cities of standard metropolitan statistical areas, regardless of population, are shown only in the tables designated "... for Areas and Places." Thus, a central city with a population between 10,000 and 50,000 will not appear in the tables for places of 10,000 to 50,000.

New SMSA Standards

New standards for designating and defining metropolitan statistical areas were published in the *Federal Register* on January 3, 1980. The SMSA's recognized for the 1980 census comprise (1) all areas as defined on January 1, 1980, except for one area which was defined provisionally during the 1970's on the basis of population estimates but whose qualification was not confirmed by 1980 census counts; and (2) a group of 36 new areas defined on the basis of 1980 census counts and the new standards that were published on January 3, 1980.

The new standards will not be applied to the areas existing on January 1, 1980, until after data on commuting flows become available from 1980 census tabulations. At that time, the boundaries, definitions, and titles for all SMSA's will be reviewed.

To aid users who want to become familiar with the SMSA standards and how they are applied, documents are available from the Office of Management and Budget, Washington, D.C. 20503.

STANDARD CONSOLIDATED STATISTICAL AREAS

In some parts of the country, metropolitan development has progressed to the point that adjoining SMSA's are themselves socially and economically interrelated. These areas are designated standard consolidated statistical areas (SCSA's) by the Office of Management and Budget, and are defined using standards included as part of the new SMSA standards described above.

RELATIONSHIP BETWEEN URBANIZED AREAS AND METROPOLITAN AREAS

Although the urbanized area and the metropolitan area are closely related in concept, there are important differences. The urbanized area has a more limited territorial extent. The urbanized area consists of the physically continuously built-up territory around each larger city and thus corresponds generally to the core of high and medium population density at the heart of the metropolitan area. In concept, a metropolitan area is always larger than its core urbanized area, even if the metropolitan area is defined in terms of small building blocks, because it includes discontinuous urban and suburban development beyond the periphery of the continuously built-up area. The metropolitan area may also include some rural territory whose residents commute to work in the city or its immediate environs, while the urbanized area does not include such territory. In practice, because the SMSA definitions use counties as building blocks, considerable amounts of rural territory with few commuters are often included. However, even in New England, where cities and towns are used as building blocks, SMSA's are generally much larger in extent than their core urbanized areas.

It sometimes occurs, because of boundary anomalies, that a portion of the urbanized area extends across the SMSA boundary into a nonmetropolitan county or another SMSA. However, such portions are usually quite small in area and population.

The new standards provide that each SMSA be associated with an urbanized area. However, the reverse is not true—there are some urbanized areas that are not in any SMSA. This situation occurs when an urbanized area does not qualify as an SMSA of at least 100,000 population (75,000 in New England), and the urbanized area has no city with at least 50,000 population.

In addition, some SMSA's contain more than one urbanized area. This occurs when--

1. Two or more urban concentrations not far apart and of generally similar size have separate urbanized areas but qualify as a single SMSA (e.g., Greensboro, High Point, and Winston-

Salem, North Carolina). Often the SMSA title includes the name of the largest city of each of the component urbanized areas.

2. A very large SMSA includes a large urbanized area and one or more smaller separate urbanized areas within its boundaries. Examples are the separate urbanized areas around Joliet, Aurora, and Elgin within the Chicago SMSA.

AMERICAN INDIAN RESERVATIONS

American Indian reservations are areas with boundaries established by treaty, statute, and/or executive or court order. The reservations and their boundaries were identified for the 1980 census by the Bureau of Indian Affairs and State governments. Federal and State reservations are located in 33 States and may cross State, county, minor civil division/census county division, and place boundaries. In this report, tribal trust lands outside the boundaries of reservations (off reservation) are not included as part of the reservations.

Preliminary evaluation of the 1980 census data suggest that counts for a few reservations may be subject to certain limitations or nonsampling errors. Although the various field and computer operations undergo a number of quality control checks to ensure accuracy of the data, available evidence indicates that nonsampling errors are substantial for a small number of reservations. For example, a few reservations have a relatively high substitution rate. Reservations where 20 percent or more of the persons or housing units on the reservation were substituted are shown in Appendix D, "Accuracy of the Data" in the section "Allocation and Substitution Tables." (For a fuller discussion of nonsampling errors see Appendix D, "Accuracy of the Data" in the section "Editing of Unacceptable Data.") Additional evaluation of the counts for reservations will be done when more information is available and a fuller explanation will be presented in 1980 census special reports on the American Indian population.

Data on 115 American Indian reservations were published in the 1970 census subject report, *American Indians*, PC(2)-1F. However, 1980 data may not be comparable to 1970 data because of boundary changes, improvements in geographic identification, enumeration techniques, etc., made for the 1980 census.

ALASKA NATIVE VILLAGES

Alaska Native villages constitute tribes, bands, clans, groups, villages, communities, or associations in Alaska which were listed in sections 11 and 16 of the Alaska Native Claims Settlement Act, Public Law 92-203, or which met the requirements of the act, and which the Secretary of Interior determined were, on the 1970 census enumeration date (April 1), composed of 25 or more Alaska Natives. This list was reviewed and updated for the Census Bureau by the State of Alaska prior to the 1980 census, to identify specifically only those entities that were recognized legally as Alaska Native villages.

Data on Alaska Native villages are not available from previous censuses. Some cities and "unincorporated places" (referred to as "census designated places" in 1980) which were identified in the 1970 census may, however, correspond to 1980 Alaska Native villages, but may not have identical boundaries.

BOUNDARY CHANGES

The boundaries of some of the areas shown in this report have changed between an earlier census for which counts are shown and January 1, 1980. The historic counts shown here for counties, county subdivisions, places, and urbanized areas have not been adjusted for such changes and thus reflect the population in the areas as defined at each census. The historic counts for SMSA's and SCSA's have been adjusted to reflect the areas defined as of the 1980 census. Information on boundary changes for counties, county subdivisions, and incorporated places is presented in table 4 of the PC80-1-A reports. For information on boundary changes prior to 1970, see the PC80-1-A report for each census.

AREA MEASUREMENTS

Area measurement figures for counties and county equivalents are available in table 2 of the PC80-1-A State reports. Area figures for standard metropolitan statistical areas, urbanized areas, places of 2,500 or more, and, in 11 States, MCD's of 2,500 or more, can be found in PC80-1-A, *United States Summary*.

HISTORIC COUNTS

As in past censuses, the general rule for presenting historic figures for States, counties, county subdivisions, and places is to present counts only for single, continually existing entities. Stated another way, if an area existed at both the current and previous censuses, a count is shown for the previous census. Included in this category are areas which are of the same type (county, county subdivision, or place) which have retained the same name or have changed their name. Also included are places which have merged and retained the name of one of the merged areas.

In cases where entities have been formed since the earlier censuses, such as a newly incorporated place or a newly organized township, the symbol three dots ". . ." is shown for the earlier census.

For most places incorporated since 1970, or for census county divisions with altered boundaries, 1970 population counts for the 1980 territory are stated in the footnotes to table 4 in the PC80-1-A reports.

In a number of tables in this report, historic counts are shown for individual areas and aggregations of areas such as the population of places by size groups or urban and rural distributions. In some instances, population counts for individual areas have been revised since publication of reports for earlier censuses. These revisions have not been carried through to the tables in this report. The corrections are indicated in certain tables of the PC80-1-A reports.

Appendix B.— Definitions and Explanations of Subject Characteristics

GENERAL B–1
HOUSEHOLD, RELATIONSHIP TO HOUSEHOLDER, FAMILY, AND GROUP QUARTERS B–1
Household B–1
Relationship to Householder . . . B–1
Family B–1
Group Quarters B–2
SEX B–2
RACE B–2
AGE B–3
FERTILITY RATIO B–4
MARITAL STATUS B–4
SPANISH/HISPANIC ORIGIN B–4

GENERAL

The 1980 census was conducted primarily through self-enumeration. The principal determinant for the responses was, therefore, the questionnaire and its accompanying instruction guide. The definitions and explanations given below for each subject are drawn largely from various technical and procedural materials used in the collection of the data. Also included is certain explanatory information to assist the user in the proper utilization of the statistics.

Facsimiles of the questionnaire page containing the 100-percent population questions used to produce the data shown in this report and the page of the respondent instruction guide which relates to these questions are presented in appendix E. The subjects are listed below in the order in which they are shown on the census questionnaire.

HOUSEHOLD, RELATIONSHIP TO HOUSEHOLDER, FAMILY, AND GROUP QUARTERS

Household

A household includes all the persons who occupy a housing unit. A housing unit is a house, an apartment, a group of rooms, or a single room occupied as a separate living quarters, or if vacant, intended for occupancy as a separate living quarters. Separate living quarters are those in which the occupants live and eat separately from other persons in the building and have direct access from the outside of the building or through a common hall. The occupants may be a single family, one person living alone, two or more families living together, or any other group of related or unrelated persons who share living arrangements. The actual classification of a housing unit as a household depends on entries in question 2 and item B on the census questionnaire. Item B on type of unit or quarters was filled by an enumerator or a census office clerk for each housing unit or group quarters.

The measure "persons per household" is obtained by dividing the number of persons in households by the number of households (or householders).

Relationship to Householder

The data on relationship to householder were derived from answers to question 2, which was asked of all persons in housing units. Five basic categories of relationship are recognized in most tables of this report. More detailed categories of relationship will appear in the PC80-1-C and the PC80-1-D reports (and summary tape files 4 and 5).

Householder—One person in each household is designated as the "householder." In most cases, this is the person, or one of the persons, in whose name the home is owned or rented and who is listed in column 1 of the census questionnaire. If there is no such person in the household, any adult household member could be designated as the "householder."

Two types of householders are distinguished—a family householder and a nonfamily householder. A family householder is a householder living with one or more persons related to him or her by birth, marriage, or adoption. The householder and all persons in the household related to him or her are family members. A nonfamily householder is a householder living alone or with nonrelatives only.

Spouse—A person married to and living with a householder. This category includes persons in formal marriages as well as persons in common-law marriages. The number of spouses is equal to the number of "married-couple families."

Child—A son, daughter, stepchild, or adopted child of the householder regardless of the child's age or marital status. The category excludes sons-in-law and daughters-in-law. In this report, those classified as "own child of householder" are sons and daughters, including stepchildren and adopted children, of the householder who are single (never married) and under 18 years of age.

Other relative—Any person related to the householder by birth, marriage, or adoption, who is not shown separately in the particular table (e.g., "spouse," "child," "brother or sister," or "parent").

Nonrelative—Any person in the household not related to the householder by birth, marriage, or adoption. Roomers, boarders, partners, roommates, paid employees, wards, and foster children are included in this category.

When relationship is not reported for an individual, it is allocated according to the responses for age and marital status for that person while maintaining consistency with responses for other individuals in the household. The allocation procedure is described in Appendix D, "Accuracy of the Data."

Family

A family consists of a householder and one or more other persons living in the same household who are related to the householder by birth, marriage, or adoption; all persons in a household who are related to the householder are regarded as members of his or her family. A "married-couple family" is a family in which the householder and spouse are enumerated as members of the same household. Not all households contain families, because a household may be composed of a group of unrelated persons or one person

living alone. The measure "persons per family" is obtained by dividing the number of persons in families by the total number of families (or family householders).

Group Quarters

All persons not living in households are classified by the Bureau of the Census as living in group quarters. Two general categories of persons in group quarters are recognized:

Inmate of institution—Persons under care or custody in institutions at the time of enumeration are classified as "patients or inmates" of an institution regardless of their length of stay in that place and regardless of the number of people in that place. Institutions include homes, schools, hospitals, or wards for the physically or mentally handicapped; hospitals or wards for mental, tubercular, or chronic disease patients; homes for unmarried mothers; nursing, convalescent, and rest homes for the aged and dependent; orphanages; and correctional institutions.

Other—This category includes all persons living in group quarters who are not inmates of institutions. Rooming and boarding houses, communes, farm and nonfarm workers' dormitories, convents or monasteries, and other living quarters are classified as "other" group quarters if there are 9 or more persons unrelated to the person listed in column 1 of the census questionnaire; or if 10 or more unrelated persons share the unit. Persons residing in certain other types of living arrangements are classified as living in "other" group quarters regardless of the number or relationship of people in the unit. These include persons residing in military barracks, on ships, in college dormitories, or in sorority and fraternity houses; patients in general or maternity wards of hospitals who have no usual residence elsewhere; staff members in institutional quarters; and persons enumerated in missions, flophouses, Salvation Army shelters, railroad stations, etc.

Certain counties, minor civil divisions (MCD's), and places have a high proportion of their total population in institutions, colleges, military posts, and other group quarters. These areas tend to have an unusual age distribution and to have other characteristics that affect statistics on birth, marriage, and death rates and other social and economic characteristics of the residents. Therefore, data on the population in households (which excludes the population in group quarters) are often more useful for such areas than data on the total population. Accordingly, in table 54 of this report, age, race, Spanish origin, and sex for persons in households only are shown for those counties and places with 1,000 or more persons living in group quarters. In 11 States, these data are also presented for towns and townships.

Comparability with 1970 census data—The 1980 definition of a household differs from that used in 1970 only in the change in the definition of housing unit to eliminate the requirement for complete kitchen facilities for the exclusive use of the household. The household reference person in 1970 was the "head of the household" (the husband in married-couple families); for 1980 it was changed to "the household member (or one of the members) in whose name the house is owned or rented." In 1970, 6 or more unrelated persons living together were classified as group quarters; for 1980 that requirement was raised to 10 or more unrelated persons.

SEX

The data on sex were derived from answers to question 3, which was asked of all persons. At the time of field review, most cases in which sex was not reported were resolved by determining the appropriate entry from the person's given name and household relationship. When sex was not reported, it was allocated according to the relationship to householder and the age and marital status of the person. The allocation process is described in Appendix D, "Accuracy of the Data."

RACE

The data on race were derived from answers to question 4, which was asked of all persons. The 1980 census counts of the population by race in 100-percent tabulations, including data in this report, are provisional, i.e., the counts are not final. Limited edit and review procedures were performed during the 100-percent processing. For instance, some respondents marked the "Other" category in the race item and wrote in an entry such as German or Jamaican which indicated that they belonged in one of the specific racial categories listed on the questionnaire; entries of this type were reviewed and edited into a specific category where appropriate. However, not all such cases were identified in the 100-percent processing. During the processing of sample questionnaires, a more thorough review and additional editing will be done to resolve inconsistent or incomplete responses. Also, during the sample coding operation, write-in entries of Asian and Pacific Islander groups, such as Cambodian, Laotian, and Thai, which were not listed separately in the race item, will be coded to provide data on the total Asian and Pacific Islander population from sample tabulations. Final data on race will be determined after sample processing. The sample data will first appear in *Characteristics of the Population, General Social and Economic Characteristics,* PC80-1-C.

The concept of race as used by the Census Bureau reflects self-identification by respondents; it does not denote any clear-cut scientific definition of biological stock. Since the 1980 census obtained information on race through self-identification, the data represent self-classification by people according to the race with which they identify. In this report, households and families are classified by the race of the householder.

For persons who could not provide a single response to the race question, the race of the person's mother was used; however, if a single response could not be provided for the person's mother, the first race reported by the person was used. This is a modification of the 1970 census procedure in which the race of the person's father was used.

The category "White" includes persons who indicated their race as White, as well as persons who did not classify themselves in one of the specific race categories listed on the questionnaire but entered a response such as Canadian, German, Italian, Lebanese, or Polish. In the 1980 census, persons who did not classify themselves in one of the specific race categories but marked "Other" and wrote in entries such as Cuban, Puerto Rican, Mexican, or Dominican were included in the "Other" race category; in the 1970 census, most of these persons were included in the "White" category. (In the 1930 census reports, Mexicans

were classified in the "Other" race category; however, the 1930 data in this report have been revised to include Mexicans in the White population, as is the case for all census years prior to 1980 shown in this report.)

The category "Black" includes persons who indicated their race as Black or Negro, as well as persons who did not classify themselves in one of the specific race categories listed on the questionnaire but reported entries such as Jamaican, Black Puerto Rican, West Indian, Haitian, or Nigerian.

The categories "American Indian," "Eskimo," and "Aleut" include persons who classified themselves as such in one of the specific race categories. In addition, persons who did not report themselves in one of the specific race categories but entered the name of an Indian tribe were classified as American Indian.

In this report, the category "Asian and Pacific Islander" includes persons who indicated their race as Japanese, Chinese, Filipino, Korean, Vietnamese, Asian Indian, Hawaiian, Guamanian, or Samoan. Persons who did not report themselves in one of the specific race categories but reported a write-in entry indicating one of the nine categories listed above were classified accordingly. For example, entries of Nipponese and Japanese American were classified as Japanese; entries of Taiwanese and Cantonese as Chinese, etc. In table 17 of this report, data on Filipinos for certain years are included in the "other races" column on the table. For the census of 1900, separate data were not collected for the Filipino population. However, separate historical figures on Filipinos for some years subsequent to 1900 are available in *1960 Census of Population, Characteristics of the Population,* Volume I, table 15.

The category "Other" includes Asian and Pacific Islander groups not listed separately (e.g., Cambodian, Laotian, Pakistani, Fiji Islander) and other races not included in the specific categories listed on the questionnaire. Also, in tables such as 16, 17, and 24, which show data for a limited number of racial groups, the "other races" column includes information for races not shown separately in the particular table.

If the race entry was missing on the questionnaire for a member of a household, an answer was assigned in the computer according to the reported entries of race of other household members using specific rules of precedence of household relationship. If race was not entered for anyone in the household (excluding paid employees), the race of a householder in a previously processed household was assigned. This procedure is a variation of the general allocation process described in Appendix D, "Accuracy of the Data."

Comparability with 1970 census data—Differences between 1980 and 1970 census counts by race seriously affect the comparability for some race groups. First, Spanish origin persons reported their race differently in the 1980 census than in the 1970 census; this difference in reporting has a substantial impact on the counts and comparability for the "White" and "Other" populations. A much larger proportion of the Spanish origin population in 1980 than in 1970 reported their race as "Other." Second, in 1970, most persons who marked the "Other" race category and wrote in a Spanish designation such as Mexican, Venezuelan, Latino, etc., were reclassified as "White." In 1980, such persons were not reclassified but remained in the "Other" race category. As a result of this procedural change and the differences in reporting by this population, the proportion of the Spanish origin population classified as "Other" race in the 1980 census was substantially higher than that in the 1970 census. Nationally, in 1970, only 1 percent of Spanish origin persons were classified as "Other" race and 93 percent as "White." In 1980, a much larger proportion—40 percent—of Spanish origin persons reported their race as "Other" and only 56 percent reported "White." As a consequence of these differences, 1980 population totals for "White" and "Other" are not comparable with corresponding 1970 figures.

The 1980 count for the Asian and Pacific Islander population reflects a high level of immigration during the 1970's as well as a number of changes in census procedures which were developed, in part, as a result of this high level of immigration. The number of Asian and Pacific Islander categories listed separately on the 1980 census questionnaire was expanded over that in 1970 to include four additional groups: Vietnamese, Asian Indian, Guamanian, and Samoan. Asian Indians were classified as "White" in 1970 but were included in the "Asian and Pacific Islander" category in 1980. The Vietnamese, Guamanian, and Samoan populations were included in the "Other" race category in the 1970 census but were included in the "Asian and Pacific Islander" category in 1980.

In addition, in 1980, data were collected separately for Hawaiians and Koreans in all States, but in 1970, these data were not collected for Alaska. On the 1970 census questionnaire used in Alaska, Eskimo and Aleut were substituted for these two categories. Since the numbers of Hawaiians and Koreans were small in Alaska, this questionnaire change does not have a major impact on the comparability of the 1980 and 1970 data for Hawaiians and Koreans.

Write-in entries of Asian and Pacific Islander groups, such as Cambodian, Laotian, Pakistani, and Fiji Islander, which were not listed separately in the race item will be identified in sample operations to provide data on the total Asian and Pacific Islander population for sample tabulations and corresponding publications. These data will be shown in the "Other Asian and Pacific Islander" column and will be included in the total Asian and Pacific Islander category in publications and tabulations containing sample data. The specific groups comprising the "Other Asian and Pacific Islander" subcategory will be identified separately during the sample coding operations, and a Volume 2 Subject Report, *Asian and Pacific Islander Populations,* is planned which would present separate data for the largest of these component groups.

AGE

The data on age were derived from answers to question 5, which was asked of all persons. Only the information in items 5b and 5c (on month and year of birth) was read into the computer. Answers to item 5a (on age at last birthday) were not FOSDIC readable, but were used during field review to fill any blanks in items 5b and 5c. The age classification is based on the age of the person in completed years as of April 1, 1980. The data on age represent the difference, as calculated in the computer, between date of birth and April 1, 1980.

The median ages shown in this report for 1980 were computed from data for single years of age. If the median fell in the terminal category of an age distribution, the method of presentation was to show the initial age of the terminal category followed by a plus sign; thus, if the median fell in the category "85 years and over," it is shown as "85+." The median ages shown for 1970 may differ slightly from the figures published in the 1970 census reports because a different method of computation was used. Also, there may be slight differences between the 1980 median ages shown in this report and those in *Summary Characteristics for Governmental Units and Standard Metropolitan Statistical Areas,* PHC80-3, because different age distributions were used to compute the medians.

In each census since 1940, the Bureau of the Census has assigned the age of a person when it was not reported. In censuses before 1940, with the exception of 1880, persons of unknown age were shown as a separate category. In 1960, 1970, and 1980, assignment of unknown ages was performed by the allocation procedure described in Appendix D, "Accuracy of the Data."

FERTILITY RATIO

The fertility ratio shown in table 14 is the number of children under 5 years old per 1,000 women 15 to 49 years old.

MARITAL STATUS

The data on marital status were derived from answers to question 6, which was asked of all persons.

The marital status classification refers to the status at the time of enumeration. Persons classified as "Now married" include those who have been married only once and have never been widowed or divorced and those currently married persons who remarried after having been widowed or divorced. Persons reported as separated are those living apart because of marital discord, with or without a legal separation. Persons in common-law marriages are classified as now married, persons whose only marriage had been annulled are classified as never married, and all persons under 15 years old are classified as never married. All persons classified as never married are shown as "single" in this report.

When marital status was not reported, it was allocated according to the relationship to householder and sex and age of the person. The allocation process is described in Appendix D, "Accuracy of the Data."

SPANISH/HISPANIC ORIGIN

The data on Spanish/Hispanic origin or descent were derived from answers to question 7, which was asked of all persons.

The 1980 census counts of the population by Spanish origin in 100-percent tabulations, including data in this report, are provisional, i.e., the counts are not final. Certain edit and review procedures were performed during the 100-percent processing; however, additional review and editing will be done during the processing of sample questionnaires. Final data for Spanish origin will be determined after sample processing. The sample data will first appear in *Characteristics of the Population, General Social and Economic Characteristics,* PC80-1-C.

Persons of Spanish origin or descent are those who classified themselves in one of the specific Spanish origin categories listed on the questionnaire—Mexican, Puerto Rican, or Cuban—as well as those who indicated that they were of other Spanish/Hispanic origin. Persons reporting "other Spanish/Hispanic" origin are those whose origins are from Spain or the Spanish-speaking countries of Central or South America, or they are Spanish origin persons identifying themselves generally as Spanish, Spanish American, Hispano, Latino, etc. Origin or descent can be viewed as the ancestry, nationality group, lineage, or country in which the person or person's parents or ancestors were born before their arrival in the United States. Persons of Spanish origin may be of any race. In this report, households and families are classified by the Spanish origin of the householder.

Persons of more than one Spanish origin and persons of both a Spanish and another origin who were in doubt as to how to report a specific origin were classified according to the origin of the person's mother. If a single origin was not provided for the person's mother, the first reported origin of the person was used.

If any household member failed to respond to the Spanish/Hispanic origin question, a response was assigned by computer according to the reported entries of other household members by using specific rules of precedence of household relationship. If origin was not entered for any household member (excluding a paid employee), origin was assigned from another household according to the race of the householder. This procedure is a variation of the general allocation process described in Appendix D, "Accuracy of the Data."

Preliminary evaluations of 1980 census data suggest some limited overreporting of Spanish origin. Available evidence indicates that the overreporting may have occurred only in selected areas with relatively small Spanish origin populations, such as in some Southern States, but it is not apparent in those areas with the largest concentrations of Spanish origin persons. For a fuller discussion of the reporting in the Spanish origin item, see the 1980 census Supplementary Reports, series PC80-S1, *"Persons of Spanish Origin by State: 1980."*

Comparability with 1970 census data—The provisional 1980 figures on Spanish origin are not directly comparable with 1970 Spanish origin totals because of a number of factors; namely, overall improvements in the 1980 census, better coverage of the population, improved question design, and an effective public relations campaign by the Census Bureau with the assistance of national and community ethnic groups. These efforts undoubtedly resulted in the inclusion of a sizable but unknown number of persons of Hispanic origin who are in the country in other than legal status.

In the 1980 census Spanish origin question, specific changes in design included the placement of the category "No, not Spanish/Hispanic" as the first category in that question. (The corresponding category appeared last in the 1970 question.) Also, the 1970 category "Central or South American" was deleted because in 1970 some respondents misinterpreted the category; furthermore, the designations "Mexican-American" and "Chicano" were added to the Spanish origin question in 1980. In the 1970 census, the question on Spanish origin was asked of only a 5-percent sample of the population.

Appendix C.—General Enumeration and Processing Procedures

USUAL PLACE OF RESIDENCE. . C–1
Armed Forces. C–1
Crews of Merchant Vessels C–1
Persons Away at School C–1
Persons in Institutions C–1
Persons Away From Their Residence on Census Day C–1
Americans Abroad. C–2
Citizens of Foreign Countries. . . C–2
DATA COLLECTION PROCEDURES. C–2
PROCESSING PROCEDURES. . . . C–2

USUAL PLACE OF RESIDENCE

In accordance with census practice dating back to the first U.S. census in 1790, each person enumerated in the 1980 census was counted as an inhabitant of his or her "usual place of residence," which is generally construed to mean the place where the person lives and sleeps most of the time. This place is not necessarily the same as the person's legal residence or voting residence. In the vast majority of cases, however, the use of these different bases of classification would produce substantially the same statistics, although there might be appreciable differences for a few areas.

The implementation of this practice has resulted in the establishment of residence rules for certain categories of persons whose usual place of residence is not immediately apparent. Furthermore, this practice means that persons were not always counted as residents of the place where they happened to be staying on Census Day (April 1). Persons without a usual place of residence, however, were counted where they happened to be staying.

Armed Forces

Members of the Armed Forces living on a military installation were counted, as in every previous census, as residents of the area in which the installation was located; members of the Armed Forces not living on a military installation were counted as residents of the area in which they were living. Persons in families with Armed Forces personnel were counted where they were living on Census Day (i.e., the military installation or "off base," as the case might be).

Each Navy ship was attributed to the municipality that the Department of the Navy designated as its homeport, except for those ships which were deployed to the 6th or 7th Fleet on Census Day. As was done in the 1970 census, naval personnel aboard deployed ships were defined in the 1980 census as part of the overseas population, because deployment to the 6th or 7th Fleet implies a long-term overseas assignment. In homeports with fewer than 1,000 naval personnel assigned to ships, the crews were counted aboard the ship. In homeports with 1,000 or more naval personnel assigned to ships, the naval personnel who indicated that they had a usual residence within 50 miles of the homeport of their ship were attributed to that residence. When a homeport designated by the Navy was contained in more than one municipality, ships homeported and berthed there on Census Day were assigned by the Bureau of the Census to the municipality in which the land immediately adjacent to the dock or pier was actually located. Other ships attributed by the Navy to that homeport, but which were not physically present and not deployed to the 6th or 7th Fleet on Census Day, were allocated to the municipality named on the Navy's homeport list.

Crews of Merchant Vessels

Shipboard Census Reports were mailed to crews of merchant vessels through the ships' respective owner-operators based on lists of U.S. flag merchant vessels obtained from the Maritime Administration, U.S. Department of Commerce.

If the ship was berthed in a U.S. port on Census Day, the crew was enumerated as of that port. If the ship was not berthed in a U.S. port but was inside the territorial waters of the United States, the crew was enumerated as of (a) the port of destination if that port was inside the United States or (b) the homeport of the ship if its port of destination was outside the United States. Crews of U.S. flag vessels which were outside U.S. territorial waters on Census Day and crews of vessels flying a foreign flag were not enumerated in the 1980 census.

Persons Away at School

College students were counted as residents of the area in which they were living while attending college, as they have been since 1950. However, children in boarding schools below the college level were counted at their parental home.

Persons in Institutions

Inmates of institutions, who ordinarily live there for considerable periods of time, were counted as residents of the area where the institution was located. Patients in short-term wards (general, maternity, etc.) of hospitals were counted at their usual place of residence; if they had no usual place of residence, they were counted at the hospital.

Persons Away From Their Residence on Census Day

Persons in hotels, motels, etc., on the night of March 31, 1980, were requested to fill out a census form for assignment of their census information back to their homes if they indicated that no one was at home to report them in the census. A similar approach was used for persons visiting in private residences, as well as

for Americans who left the United States during March 1980 via major intercontinental air or ship carriers for temporary travel abroad. In addition, information on persons away from their usual place of residence was obtained from other members of their families, resident managers, neighbors, etc. If an entire household was expected to be away during the whole period of the enumeration, information on that household was obtained from neighbors. A matching process was used to eliminate duplicate reports for persons who reported for themselves while away from their usual residence and who were also reported at this usual residence by someone else.

A special enumeration was conducted in such facilities as missions, flophouses, jails, detention centers, etc., on the night of April 6, 1980, and persons enumerated therein were counted as residents of the area in which the establishment was located.

Americans Abroad

Americans who were overseas for an extended period (in the Armed Forces, working at civilian jobs, studying in foreign universities, etc.) were not included in the population of any State or the District of Columbia. On the other hand, Americans who were temporarily abroad on vacations, business trips, and the like were counted at their usual residence in the United States.

Citizens of Foreign Countries

Citizens of foreign countries having their usual residence (legally or illegally) in the United States on Census Day, including those working here (but not living at an embassy, ministry, legation, chancellery, or consulate) and those attending school (but not living at an embassy, etc.), were included in the enumeration, as were members of their families living with them. However, citizens of foreign countries temporarily visiting or traveling in the United States or living on the premises of an embassy, etc., were not enumerated in the 1980 census.

DATA COLLECTION PROCEDURES

The 1980 census was conducted primarily through self-enumeration. A census questionnaire was delivered by postal carriers to every household several days before Census Day, April 1, 1980. This questionnaire included explanatory information and was accompanied by an instruction guide. Spanish-language versions of the questionnaire and instruction guide were available on request. The questionnaire was also available in narrative translation in 32 languages.

In most areas of the United States, altogether containing about 95 percent of the population, the householder was requested to fill out and mail back the questionnaire on Census Day. Approximately 83 percent of these households returned their forms by mail. Households that did not mail back a form were visited by an enumerator. Households that returned a form with incomplete or inconsistent information that exceeded a specified tolerance were contacted by telephone or, if necessary, by a personal visit, to obtain the information.

In the remaining (mostly sparsely settled) areas of the country, which contained about 5 percent of the population, the household received a questionnaire in the mail. The householder was requested to fill out the questionnaire and give it to the enumerator when he or she visited the household; incomplete and unfilled forms were completed by interview during the enumerator's visit.

Each household in the country received one of two versions of the census questionnaire: a short-form questionnaire containing a limited number of basic population and housing questions or a long-form questionnaire containing these basic questions as well as a number of additional questions. A sampling procedure was used to determine those households which were to receive the long-form questionnaire. Two sampling rates were employed. For most of the country, one in every six households (about 17 percent) received the long form or sample questionnaire; in areas estimated to have fewer than 2,500 inhabitants, every other household (50 percent) received the sample questionnaire to enhance the reliability of sample data in small areas.

Special questionnaires were used for the enumeration of persons in group quarters such as colleges and universities, hospitals, prisons, military installations, and ships. These forms contained the same population questions that appeared on either the short form or the long form but did not include any housing questions. In addition to the regular census questionnaires, the Supplementary Questionnaire for American Indians was used in conjunction with the short form on Federal and State reservations and in the historic areas of Oklahoma (excluding urbanized areas) for households that had at least one American Indian, Eskimo, or Aleut household member.

PROCESSING PROCEDURES

The 1980 census questionnaires were processed in a manner similar to that for the 1970 and 1960 censuses. They were designed to be processed electronically by the Film Optical Sensing Device for Input to Computer (FOSDIC). For most items on the questionnaire, the information supplied by the respondent or obtained by the enumerator was indicated by marking the answers in predesignated positions that would be "read" by FOSDIC from a microfilm copy of the questionnaire and transferred onto computer tape with no intervening manual processing. The computer tape did not include information on individual names and addresses.

In the processing for 100-percent data, all short forms, and pages 2 and 3 of the long forms (which have the same questions as the short form), were microfilmed, "read" by FOSDIC, and transferred onto computer tape for tabulation.

The tape containing the information from the questionnaires was processed on the Census Bureau's computers through a number of editing and tabulation steps. Among the products of this operation were computer tapes from which the tables in this report (and most others in the 1980 census publications) were prepared on phototypesetting equipment at the Government Printing Office.

A more detailed description of the data collection and processing procedures can be obtained from the 1980 Census of Population and Housing, *Users' Guide,* PHC80-R1.

Appendix D.—Accuracy of the Data

SOURCES OF ERROR D–1
EDITING OF UNACCEPTABLE DATA D–1
ALLOCATION AND SUBSTITUTION TABLES D–2

SOURCES OF ERROR

Since 1980 population counts shown in this report were tabulated from the entries for persons on all questionnaires, these counts are not subject to sampling error. In any large-scale statistical operation such as a decennial census, human and mechanical errors occur. These errors are commonly referred to as nonsampling errors. Such errors include failure to enumerate every household or person in the population, not obtaining all required information from respondents, obtaining incorrect or inconsistent information, and recording information incorrectly. Errors can also occur during the field review of the enumerators' work, the clerical handling of the census questionnaires, or the electronic processing of the questionnaires.

In an attempt to reduce various types of nonsampling error in the 1980 census, a number of techniques were introduced on the basis of experience in previous censuses and in tests conducted prior to the census. These quality control and review measures were utilized throughout the data collection and processing phases of the census to minimize undercoverage of the population and housing units and to keep the errors at a minimum. As was done after the 1950, 1960, and 1970 censuses, there were programs after the 1980 census to measure various aspects of the quality achieved in the 1980 census. Reports on many aspects of the 1980 census evaluation program will be published as soon as the appropriate data are accumulated and analyzed.

A major component of the evaluation work is to ascertain, insofar as possible, the degree of completeness of the count of persons and housing units. The Census Bureau has estimated that the 1970 census did not count 2.5 percent of the population. For 1980, the Census Bureau's extensive evaluation program will encompass a number of different approaches to the task of estimating the coverage of the census. Although these studies have not been completed at the time of publication of this report, preliminary estimates indicate that the coverage in the 1980 census was improved.

EDITING OF UNACCEPTABLE DATA

The objective of the processing operation is to produce a set of statistics that describes the population as accurately and clearly as possible. To meet this objective, certain unacceptable entries were edited.

In the field, questionnaires were reviewed for omissions and certain inconsistencies by a census clerk or an enumerator and, if necessary, a followup was made to obtain missing information. In addition, a similar review of questionnaires was done in the central processing offices. As a rule, however, editing was performed by hand only when it could not be done effectively by machine.

There are two means by which incomplete or inconsistent data on the questionnaires were corrected during the editing process: allocation and substitution. Allocations, or assignments of acceptable codes in place of unacceptable entries, were needed most often when an entry for a given item was lacking or when the information reported for a person on that item was inconsistent with other information for the person. As in previous censuses, the general procedure for changing unacceptable entries was to assign an entry for a person that was consistent with entries for other persons with similar characteristics. The assignment of acceptable codes in place of blanks or unacceptable entries, it is believed, enhances the usefulness of the data. The allocation technique may be illustrated by the procedure used in the assignment for unknown age. The allocation of this item was carried out in the following steps:

1. The computer stored reported ages of persons by selected characteristics, including sex, relationship, marital status, and characteristics of other household members.
2. Each stored age entry was retained in the computer only until a succeeding person having the same set of characteristics and having age reported was processed through the computer during the electronic edit operation. Then the reported age entry of the succeeding person was stored in place of the one previously stored.
3. When the age of a person was not reported, or the entry was unacceptable, the age assigned to this person was that which was stored for the last person who otherwise had the same set of characteristics.

This process insured that the distribution of ages assigned by the computer for persons of a given set of characteristics would correspond closely to the age distribution of persons who had actually reported age in the census.

A second way in which corrections were made during the editing process was through substitution, i.e., the assignment of a full set of characteristics for a person. When there was indication that a housing unit was occupied but the questionnaire contained no information for all or most of the people, although persons were known to be present, a

previously processed household was selected as a substitute, and the full set of characteristics for each substitute person was duplicated. These duplications fall into two classes: (1) "persons substituted for mechanical failure," e.g., when the questionnaire page on which persons were listed was not properly microfilmed, and (2) "persons substituted for noninterview," e.g., when a housing unit was indicated as occupied but the occupants were not listed on the questionnaire.

Specific tolerances were established for the number of computer allocations and substitutions that would be permitted. If the number of corrections was beyond tolerance, the questionnaires in which the errors occurred were clerically reviewed. If it was found that the errors resulted from damaged questionnaires, from improper microfilming, from faulty reading by FOSDIC of undamaged questionnaires, or from other types of machine failure, the questionnaires were reprocessed.

ALLOCATION AND SUBSTITUTION TABLES

The extent of allocations and substitutions in the editing process and their effect on each of the subjects are shown in tables B-1 to B-4 which follow table 55. In these tables, "persons substituted" and "persons with one or more allocations" are stated as percentages of the total population.

There is a difference in the method of counting allocations between table B-4 on the one hand, and tables B-2 and B-3 on the other hand. In table B-4, a person with one or more allocations whose record is duplicated for substitution purposes is counted twice (i.e., both "originally" and as a "substitute"). In tables B-2 and B-3, such a person is counted only once.

Table B-3 shows allocations of marital status for all persons; tables B-1, B-2, and B-4 provide these data only for persons 15 years old and over. In addition, allocation rates shown in table B-3 are not directly comparable with rates shown in table B-4 in the 1970 census reports because marital status allocations were not included for persons of all ages in the 1970 rates.

The sum of the percentages of persons having assignments in each population characteristic is greater than the number of persons with one or more allocations because some persons had allocations for more than one characteristic. Not tallied, and therefore not included in these tables, are the allocations for missing information on quarter of year of birth; these allocations were made on a random basis.

The listing below shows the geographic areas in this State where characteristics for 20 percent or more of the persons or housing units included in the 1980 census were substituted. For a discussion of substitution, see the preceding section on "Editing of Unacceptable Data" in this appendix.

PLACES OF 1,000 OR MORE
Anna city
East Chicago Heights village
Hodgkins village
Marseilles city
Petersburg city

COUNTY SUBDIVISIONS
Champaign County:
  Sidney township
Du Page County:
  Chicago city
Hamilton County:
  Flannigan township
  South Twigg township
La Salle County:
  Manlius township
Marion County:
  Haines township
Union County:
  Anna District No. 1 precinct
  Anna District No. 6 precinct
Wayne County:
  Barnhill township
  Garden Hill township

Appendix E.—Facsimiles of Respondent Instructions and Questionnaire Pages

INSTRUCTIONS FOR QUESTIONS 1 THROUGH 7

1. List in question 1 (on page 1), the names of all the people who usually live here. Then turn to pages 2 and 3 where there are columns to list up to seven persons. In the first column print the name of one of the household members in whose name this home is owned or rented. If no household member owns or rents the living quarters, list in the first column any adult household member who is not a roomer, boarder, or paid employee. Print the names of the other household members, if any, in the columns which follow, using question 1 as a checklist.

2. Fill a circle to show how each person is related to the person in column 1.

   A stepchild or legally adopted child of the person in column 1 should be marked **Son/daughter.** Foster children or wards living in the household should be marked **Roomer, boarder.**

3. Be sure to fill a circle for the sex of each person.

4. Fill the circle for the category with which the person most closely identifies. If you fill the **Indian (American)** or **Other** circle, be sure to print the name of the specific Indian tribe or specific group.

5. Enter age at last birthday in the space provided (enter "0" for babies less than one year old). Also enter month and year of birth, *and* fill the appropriate circles. For an *illustration of how to complete* question 5, see the example on pages 4 and 5. If age or month or year of birth is not known, give your best estimate.

6. If the person's only marriage was annulled, mark **Never married.**

7. A person is of Spanish/Hispanic origin or descent if the person *identifies* his or her ancestry with one of the listed groups, that is, Mexican, Puerto Rican, etc. Origin or descent may be viewed as the nationality group, the lineage, or country in which the person or the person's parents or ancestors were born.

How to fill out your Census Form

See the filled-out example in the yellow instruction guide. This guide will help with any problems you may have.

If you need more help, call the Census Office. The telephone number of the local office is shown at the bottom of the address box on the front cover.

Use a black pencil to answer the questions. Black pencil is better to use than ballpoint or other pens.

Fill circles "O" completely, like this: ●

When you write in an answer, print or write clearly.

Make sure that answers are provided for everyone here.

See page 4 of the guide if a roomer or someone else in the household does not want to give you all the information for the form.

Answer the questions on pages 1, 2, and 3.

Check your answers. Then write your name, the date, and telephone number on page 4.

Mail back this form on Tuesday, April 1, or as soon afterward as you can. Use the enclosed envelope; no stamp is needed.

Please start by answering Question 1 below.

Question 1

List in Question 1

- Family members living here, including babies still in the hospital.
- Relatives living here.
- Lodgers or boarders living here.
- Other persons living here.
- College students who stay here while attending college, even if their parents live elsewhere.
- Persons who usually live here but are temporarily away (including children in boarding school below the college level).
- Persons with a home elsewhere but who stay here most of the week while working.

Do Not List in Question 1

- Any person away from here in the Armed Forces.
- Any college student who stays somewhere else while attending college.
- Any person who usually stays somewhere else most of the week while working there.
- Any person away from here in an institution such as a home for the aged or mental hospital.
- Any person staying or visiting here who has a usual home elsewhere.

1. What is the name of each person who was living here on Tuesday, April 1, 1980, or who was staying or visiting here and had no other home?

_____

_____

_____

_____

_____

_____

_____

_____

_____

_____

_____

_____

_____

Note

If everyone here is staying only temporarily and has a usual home elsewhere, please mark this box ☐.

Then please:
- answer the questions on pages 2 and 3, and
- enter the address of your usual home on page 4.

Please continue ↗

Page 2 → *ALSO ANSWER THE HOUSING QUESTIONS ON PAGE 3*

Here are the QUESTIONS ↓	These are the columns for ANSWERS → *Please fill one column for each person listed in Question 1.*	PERSON in column 1	PERSON in column 2
		Last name	Last name
		First name / Middle initial	First name / Middle initial
2. How is this person related to the person in column 1? *Fill one circle.* *If "Other relative" of person in column 1, give exact relationship, such as mother-in-law, niece, grandson, etc.*		*START in this column with the household member (or one of the members) in whose name the home is owned or rented. If there is no such person, start in this column with any adult household member.*	If relative of person in column 1: ○ Husband/wife ○ Father/mother ○ Son/daughter ○ Other relative ○ Brother/sister _____ If not related to person in column 1: ○ Roomer, boarder ○ Other nonrelative ○ Partner, roommate ○ Paid employee _____
3. Sex *Fill one circle.*		○ Male ■ ○ Female	○ Male ■ ○ Female
4. Is this person — *Fill one circle.*		○ White ○ Asian Indian ○ Black or Negro ○ Hawaiian ○ Japanese ○ Guamanian ○ Chinese ■ ○ Samoan ○ Filipino ○ Eskimo ○ Korean ○ Aleut ○ Vietnamese ○ Other — *Specify* ○ Indian (Amer.) *Print tribe* _____	○ White ○ Asian Indian ○ Black or Negro ○ Hawaiian ○ Japanese ○ Guamanian ○ Chinese ■ ○ Samoan ○ Filipino ○ Eskimo ○ Korean ○ Aleut ○ Vietnamese ○ Other — *Specify* ○ Indian (Amer.) *Print tribe* _____
5. Age, and month and year of birth *a. Print age at last birthday.* *b. Print month and fill one circle.* *c. Print year in the spaces, and fill one circle below each number.*		a. Age at last birthday [ ] b. Month of birth [ ] ■ ○ Jan.—Mar. ○ Apr.—June ○ July—Sept. ○ Oct.—Dec. c. Year of birth: 1 ● 8 ○ 9 ○ / Ø ○ 1 ○ 2 ○ 3 ○ 4 ○ 5 ○ 6 ○ 7 ○ 8 ○ 9 ○ / Ø ○ 1 ○ 2 ○ 3 ○ 4 ○ 5 ○ 6 ○ 7 ○ 8 ○ 9 ○	a. Age at last birthday [ ] b. Month of birth [ ] ■ ○ Jan.—Mar. ○ Apr.—June ○ July—Sept. ○ Oct.—Dec. c. Year of birth: 1 ● 8 ○ 9 ○ / Ø ○ 1 ○ 2 ○ 3 ○ 4 ○ 5 ○ 6 ○ 7 ○ 8 ○ 9 ○ / Ø ○ 1 ○ 2 ○ 3 ○ 4 ○ 5 ○ 6 ○ 7 ○ 8 ○ 9 ○
6. Marital status *Fill one circle.*		○ Now married ○ Separated ○ Widowed ○ Never married ○ Divorced	○ Now married ○ Separated ○ Widowed ○ Never married ○ Divorced
7. Is this person of Spanish/Hispanic origin or descent? *Fill one circle.*		○ No (not Spanish/Hispanic) ○ Yes, Mexican, Mexican-Amer., Chicano ○ Yes, Puerto Rican ○ Yes, Cuban ■ ○ Yes, other Spanish/Hispanic	○ No (not Spanish/Hispanic) ○ Yes, Mexican, Mexican-Amer., Chicano ○ Yes, Puerto Rican ○ Yes, Cuban ■ ○ Yes, other Spanish/Hispanic

If you listed more than 7 persons in Question 1, please see note on page 4.

NOW PLEASE ANSWER QUESTIONS H1—H12 FOR YOUR HOUSEHOLD

PERSON in column 7

Last name

First name — Middle initial

If relative of person in column 1:
- ○ Husband/wife
- ○ Son/daughter
- ○ Brother/sister
- ○ Father/mother
- ○ Other relative

If not related to person in column 1:
- ○ Roomer, boarder
- ○ Partner, roommate
- ○ Paid employee
- ○ Other nonrelative

- ○ Male
- ○ Female

- ○ White
- ○ Black or Negro
- ○ Japanese
- ○ Chinese
- ○ Filipino
- ○ Korean
- ○ Vietnamese
- ○ Indian (Amer.) *Print tribe*
- ○ Asian Indian
- ○ Hawaiian
- ○ Guamanian
- ○ Samoan
- ○ Eskimo
- ○ Aleut
- ○ Other — *Specify*

a. Age at last birthday

b. Month of birth
- ○ Jan.—Mar.
- ○ Apr.—June
- ○ July—Sept.
- ○ Oct.—Dec.

c. Year of birth: 1 ● 8 ○ 9 ○ | 0 ○ 1 ○ 2 ○ 3 ○ 4 ○ 5 ○ 6 ○ 7 ○ 8 ○ 9 ○ | 0 ○ 1 ○ 2 ○ 3 ○ 4 ○ 5 ○ 6 ○ 7 ○ 8 ○ 9 ○

- ○ Now married
- ○ Widowed
- ○ Divorced
- ○ Separated
- ○ Never married

- ○ No (not Spanish/Hispanic)
- ○ Yes, Mexican, Mexican-Amer., Chicano
- ○ Yes, Puerto Rican
- ○ Yes, Cuban
- ○ Yes, other Spanish/Hispanic

CENSUS USE ONLY — A. ○ I ○ N ○ ○

H1. Did you leave anyone out of Question 1 because you were not sure if the person should be listed — *for example, a new baby still in the hospital, a lodger who also has another home, or a person who stays here once in a while and has no other home?*
- ○ Yes — *On page 4 give name(s) and reason left out.*
- ○ No

H2. Did you list anyone in Question 1 who is away from home now — *for example, on a vacation or in a hospital?*
- ○ Yes — *On page 4 give name(s) and reason person is away.*
- ○ No

H3. Is anyone visiting here who is not already listed?
- ○ Yes — *On page 4 give name of each visitor for whom there is no one at the home address to report the person to a census taker.*
- ○ No

H4. How many living quarters, occupied and vacant, are at this address?
- ○ One
- ○ 2 apartments or living quarters
- ○ 3 apartments or living quarters
- ○ 4 apartments or living quarters
- ○ 5 apartments or living quarters
- ○ 6 apartments or living quarters
- ○ 7 apartments or living quarters
- ○ 8 apartments or living quarters
- ○ 9 apartments or living quarters
- ○ 10 or more apartments or living quarters
- ○ This is a mobile home or trailer

H5. Do you enter your living quarters —
- ○ Directly from the outside or through a common or public hall?
- ○ Through someone else's living quarters?

H6. Do you have complete plumbing facilities in your living quarters, that is, hot and cold piped water, a flush toilet, and a bathtub or shower?
- ○ Yes, for this household only
- ○ Yes, but also used by another household
- ○ No, have some but not all plumbing facilities
- ○ No plumbing facilities in living quarters

H7. How many rooms do you have in your living quarters? *Do not count bathrooms, porches, balconies, foyers, halls, or half-rooms.*
- ○ 1 room
- ○ 2 rooms
- ○ 3 rooms
- ○ 4 rooms
- ○ 5 rooms
- ○ 6 rooms
- ○ 7 rooms
- ○ 8 rooms
- ○ 9 or more rooms

H8. Are your living quarters —
- ○ Owned or being bought by you or by someone else in this household?
- ○ Rented for cash rent?
- ○ Occupied without payment of cash rent?

H9. Is this apartment (house) part of a condominium?
- ○ No
- ○ Yes, a condominium

H10. *If this is a one-family house —*

a. **Is the house on a property of 10 or more acres?**
- ○ Yes
- ○ No

b. **Is any part of the property used as a commercial establishment or medical office?**
- ○ Yes
- ○ No

H11. *If you live in a one-family house or a condominium unit which you own or are buying —*

What is the value of this property, that is, how much do you think this property (house and lot or condominium unit) would sell for if it were for sale?

Do not answer this question if this is —
- A mobile home or trailer
- A house on 10 or more acres
- A house with a commercial establishment or medical office on the property

- ○ Less than $10,000
- ○ $10,000 to $14,999
- ○ $15,000 to $17,499
- ○ $17,500 to $19,999
- ○ $20,000 to $22,499
- ○ $22,500 to $24,999
- ○ $25,000 to $27,499
- ○ $27,500 to $29,999
- ○ $30,000 to $34,999
- ○ $35,000 to $39,999
- ○ $40,000 to $44,999
- ○ $45,000 to $49,999
- ○ $50,000 to $54,999
- ○ $55,000 to $59,999
- ○ $60,000 to $64,999
- ○ $65,000 to $69,999
- ○ $70,000 to $74,999
- ○ $75,000 to $79,999
- ○ $80,000 to $89,999
- ○ $90,000 to $99,999
- ○ $100,000 to $124,999
- ○ $125,000 to $149,999
- ○ $150,000 to $199,999
- ○ $200,000 or more

H12. *If you pay rent for your living quarters —*

What is the monthly rent?

If rent is not paid by the month, see the instruction guide on how to figure a monthly rent.

- ○ Less than $50
- ○ $50 to $59
- ○ $60 to $69
- ○ $70 to $79
- ○ $80 to $89
- ○ $90 to $99
- ○ $100 to $109
- ○ $110 to $119
- ○ $120 to $129
- ○ $130 to $139
- ○ $140 to $149
- ○ $150 to $159
- ○ $160 to $169
- ○ $170 to $179
- ○ $180 to $189
- ○ $190 to $199
- ○ $200 to $224
- ○ $225 to $249
- ○ $250 to $274
- ○ $275 to $299
- ○ $300 to $349
- ○ $350 to $399
- ○ $400 to $499
- ○ $500 or more

FOR CENSUS USE ONLY

A4. Block number — 0 0 0 / 1 1 1 / 2 2 2 / 3 3 3 / 4 4 4 / 5 5 5 / 6 6 6 / 7 7 7 / 8 8 8 / 9 9 9

A6. Serial number — 0 0 0 0 / 1 1 1 1 / 2 2 2 2 / 3 3 3 3 / 4 4 4 4 / 5 5 5 5 / 6 6 6 6 / 7 7 7 7 / 8 8 8 8 / 9 9 9 9

B. Type of unit or quarters

Occupied
- ○ First form
- ○ Continuation

Vacant
- ○ Regular
- ○ Usual home elsewhere

Group quarters
- ○ First form
- ○ Continuation

For vacant units

C1. Is this unit for —
- ○ Year round use
- ○ Seasonal/Mig. — *Skip C2, C3, and D.*

C2. Vacancy status
- ○ For rent
- ○ For sale only
- ○ Rented or sold, not occupied
- ○ Held for occasional use
- ○ Other vacant

C3. Is this unit boarded up?
- ○ Yes
- ○ No

D. Months vacant
- ○ Less than 1 month
- ○ 1 up to 2 months
- ○ 2 up to 6 months
- ○ 6 up to 12 months
- ○ 1 year up to 2 years
- ○ 2 or more years

E. Indicators
1. ○ ○ Mail return
2. ○ ○ Pop./F

○ ○

F. Total persons — 0 0 0 / 1 1 1 / 2 2 2 / 3 3 3 / 4 4 4 / 5 5 5 / 6 6 6 / 7 7 7 / 8 8 8 / 9 9 9