PC80-1-A32
N.J.

CHARACTERISTICS OF THE POPULATION

Number of Inhabitants

NEW JERSEY

1980 Census of Population

U.S. Department of Commerce
BUREAU OF THE CENSUS

1980 Census of Population

VOLUME 1
CHARACTERISTICS OF THE POPULATION

CHAPTER A

Number of Inhabitants

PART 32

NEW JERSEY

PC80-1-A32

Issued February 1982

U.S. Department of Commerce
Malcolm Baldrige, Secretary
Joseph R. Wright, Jr.,
Deputy Secretary
Robert G. Dederick,
Assistant Secretary for
Economic Affairs

BUREAU OF THE CENSUS
Bruce Chapman,
Director

Data Index

This index provides a summary listing of the tables in which the particular data are presented. For a listing of the individual tables and their page numbers, see page 1.

The State — Table
- Earliest Census to 1980 1
- Size of Place 7
- Urban and Rural: 1930 to 1980 8

Counties
- Land Area and Population 2
- Urban and Rural 3
- County Subdivisions 4

Places
- All Places 5
- Incorporated Places of 5,000 or More 6

Townships
- Townships 5a

Inside and Outside SMSA's
- Urban and Rural 9
- Size of Place 10

SMSA's
- Component Parts 11
- Type of Residence 12

SCSA's
- Component Parts 11a

Urbanized Areas
- Component Parts 13

BUREAU OF THE CENSUS
Bruce Chapman, Director
C.L. Kincannon, Deputy Director

POPULATION DIVISION
Roger A. Herriot, Chief

Acknowledgments

Many persons participated in the diverse activities of the 1980 census. These acknowledgments generally reflect staff during the census-taking process. The Bureau was guided by then Director, **Vincent P. Barabba**, and Deputy Director, **Daniel B. Levine**. Primary direction of the census program was performed by **George E. Hall**, Associate Director for Demographic Fields, assisted by **Earle J. Gerson**, then Assistant Director for Demographic Censuses, in conjunction with **Barbara A. Bailar**, Associate Director for Statistical Standards and Methodology, **Howard N. Hamilton**, Assistant Director for Computer Services, **Shirley Kallek**, Associate Director for Economic Fields, **James D. Lincoln**, Associate Director for Administration, **Rex L. Pullin**, Associate Director for Field Operations, and **W. Bruce Ramsay**, Associate Director for Information Technology. The director's staff was assisted by **Peter A. Bounpane** and **Sherry L. Courtland**.

Responsibility for developing the population portion of the 1980 census questionnaire content and designing the tabulations was in the Population Division, under the supervision of **Meyer Zitter**, then Chief, **Paula J. Schneider**, Staff Assistant for Census Programs, **Roger A. Herriot**, **Nampeo D. McKenney**, and **Arthur J. Norton**, Assistant Chiefs. This report was prepared by **Robert C. Speaker**, Chief, Population Distribution Branch, with the assistance of **Sam T. Davis**, **Richard L. Forstall**, and **Joel C. Miller**.

Responsibility for the overall planning, coordinating, and processing of the 1980 census was in the Decennial Census Division under the direction of **Gerald J. Post**, then Acting Chief, assisted by **Marie G. Argana**, **Rachel F. Brown**, **Donald R. Dalzell**, **Leonard Goldberg**, **Earle B. Knapp, Jr.**, and **Roger O. Lepage**.

Data base and generalized system support was developed and provided by Systems Development Division, **Judy M. Bedell**, Chief, under the direction of **John Jerry Bell**, Assistant Chief.

Computer processing was performed in the Computer Operations Division, **C. Thomas DiNenna**, then Chief, and **John E. Halterman**, Assistant Chief.

The Statistical Methods Division was largely responsible for developing new procedures to obtain a more accurate count of the population. This work was supervised by **Charles D. Jones**, Chief, **David V. Bateman**, **Susan M. Miskura**, and **Robert T. O'Reagan**, Assistant Chiefs.

Geographic programs and plans were developed in the Geography Division under the direction of **Gerald F. Cranford**, then Assistant Chief, **Robert W. Marx** and **Silla G. Tomasi**, Assistant Chiefs, and **Donald I. Hirschfeld**, Special Assistant. **Joseph J. Knott** coordinated geographic operational phases.

Data collection activities were supervised in the Field Division by **Richard C. Burt**, then Chief, under the direction of **Lawrence T. Love** and **Stanley D. Matchett**, then Assistant Chiefs, with the assistance of the directors and assistant directors of the Bureau's regional offices.

The coordination and acquisition of automatic data processing equipment were the responsibility of the Automatic Data Processing Planning Staff, **James R. Pepal**, Chief, under the direction of **Richard L. Pauly**, Deputy Chief.

The system design, technical specifications, construction, and installation of the FOSDIC and Automated Camera Technology System were the responsibility of Technical Services Division, **McRae Anderson**, Chief, assisted by **Robert E. Joseph**, Assistant Chief.

Questionnaire processing procedures were developed in the Decennial Processing Staff, **James S. Werking**, Chief, under the direction of **Harry C. O'Haver**, Assistant Chief. The manual processing and microfilming of the questionnaires were performed at three decennial processing locations as follows: Data Preparation Division, **Don L. Adams**, Chief; Jeffersonville Processing Office, **Robert L. Kirkland**, then Processing Manager; New Orleans Processing Office, **Robert L. Allen**, Chief; and Laguna Niguel Processing Office, **Robert N. Scheller**, Chief.

Administrative support was provided by the Administrative Services Division, **O. Bryant Benton**, then Acting Chief.

Publications editing, printing, and composition were performed in the Publications Services Division, **Raymond J. Koski**, Chief, under the direction of **Milton S. Andersen**, **Arlene C. Duckett**, and **Gerald A. Mann**.

User services were provided by the Data User Services Division under the supervision of **Michael G. Garland**, Chief, and **Marshall L. Turner**, Assistant Chief.

Many other persons participated in the various activities of the 1980 census. For a list of key personnel, refer to the *History of the 1980 Census of Population and Housing*, (PHC80-R2).

Library of Congress Cataloging in Publication Data

1980 census of population. Volume 1, Characteristics of the population.
PC80-1-
Issued September 1981—
Partial contents: ch. A. Number of inhabitants v. — ch. B. General population characteristics v. — ch. C. General social and economic characteristics v. — ch. D. Detailed population characteristics v.
1. United States—Census, 20th, 1980. 2. United States—Population—Statistics. I. United States. Bureau of the Census. II. Title: Characteristics of the population.
HA215.A13 312'.0973 81-607950 AACR2

For sale by Superintendent of Documents, U.S. Government Printing Office, Washington, D.C. 20402, or any U.S. Department of Commerce district office. Postage stamps not acceptable; currency submitted at sender's risk. Remittances from foreign countries must be by international money order or by draft on a U.S. bank.

APPENDIXES
A. Area Classifications A-1
B. General Enumeration and Processing Procedures B-1
C. Accuracy of the Data C-1

Introduction

GENERAL. III
CONTENTS OF THE REPORT . . . III
SYMBOLS AND GEOGRAPHIC ABBREVIATIONS III

GENERAL

This report presents statistics from the 1980 Census of Population on the number of inhabitants of the State, classified by urban and rural residence and by size of place; its counties or comparable areas, county subdivisions, incorporated places, census designated places, standard metropolitan statistical areas, standard consolidated statistical areas, and urbanized areas; and certain other geographic areas of the State. The abbreviated identification for this report is PC80-1-A (i.e., Population Census, 1980-Volume 1-Chapter A) followed by a number representing the State. Legal provision for this census, which was conducted as of April 1, 1980, was made in the Act of Congress of August 31, 1954 (amended August 1957, December 1975, and October 1976), which codified Title 13, United States Code.

A large portion of the information compiled from the 1980 Census of Population will appear in Volume 1, *Characteristics of the Population,* of which this report is part.

The 1980 census figures presented here may differ from those shown in the *Advance Reports*, PHC80-V, and in the Public Law 94-171 redistricting data products. The changes reflect corrections of errors found after the PHC80-V reports and P.L. 94-171 materials were prepared. The changes may affect any geographic area shown in this report.

The content and procedures of the 1980 census were determined after evaluation of the results of the 1970 census, consultation with a wide variety of users of census data, and extensive field testing. A number of changes were introduced in 1980 to improve the usefulness of the census results. The changes do not, however, affect to any appreciable extent the comparability between the 1980 data and the 1970 data shown in this report.

More detailed information on the technical and procedural matters covered in the text of this report can be obtained by writing to the Director, Bureau of the Census, Washington, D.C. 20233. Such information will also appear in other publications of the 1980 census.

CONTENTS OF THE REPORT

This report contains text (this introduction and three appendixes), a table of contents, charts, 13 detailed tables, and maps. A map of the State appears after the table of contents and shows county names and boundaries, the names and boundaries of standard metropolitan statistical areas (SMSA's) and standard consolidated statistical areas (SCSA's), the names and locations of all places with a population of 25,000 or more, and SMSA central cities with fewer than 25,000 inhabitants. Then follow two pages of charts that precede the 13 tables. Each table is identified by a table number and title. The "stubhead" at the left under the title defines the types of geographic areas for which data are shown in the particular table and is considered part of the table title.

The tables are followed by a map section which includes:

- A "County Location Index" which presents the reference coordinates and map section numbers for each county on the county subdivision map, the legend to the county subdivision map, and a State map outlining the geographic area covered by each county subdivision map section.
- A county subdivision map, often covering several pages, that shows the names and boundaries of counties (or equivalent areas), their subdivisions, and places, as recognized by the Census Bureau in the published tables.
- One map for each urbanized area in the State which shows the names and boundaries of all States, counties, county subdivisions, and places in the area, as well as the extent of territory defined as "urbanized." The report for each State containing part of a multi-State urbanized area includes the map for the entire urbanized area.

Appearing last in the report are the appendixes. Appendix A describes the various area classifications (e.g., urban and rural residence, census designated places, urbanized areas). Appendix B explains the residence rules used in counting the population and describes the data collection and processing procedures. Appendix C presents information on the sources of error in the data.

SYMBOLS AND GEOGRAPHIC ABBREVIATIONS

The following symbols and geographic abbreviations are used in the tables:

- A dash "–" represents zero or a percent which rounds to less than 0.1.
- Three dots ". . ." mean not applicable.
- (NA) means not available.
- A minus sign preceding a figure denotes decrease.
- The prefix "r" indicates that the count has been revised since publication of 1970 census reports, or that the area was erroneously omitted, or that the area was not shown in the correct geographic relationship in the 1970 census reports.
- CDP is census designated place.
- SCSA is standard consolidated statistical area.
- SMSA is standard metropolitan statistical area.
- (unorg.) is unorganized territory.

1980 Census of Population

Number of Inhabitants

NEW JERSEY

PC80-1-A32

Contents

(Page numbers listed here omit the State prefix number which appears as part of the page number for each page. The prefix for this State is 32)

MAPS — Page

Standard Consolidated Statistical Area, Standard Metropolitan Statistical Areas, Counties, and Selected Places 3
County Location Index 36
County Subdivisions and Places 37
Urbanized Areas 41

CHARTS

Total Population and Percent Change From Preceding Census for the State: 1900 to 1980 4
Population and Percent Change by Type of Residence: 1980 and 1970 4
Percent Distribution by Type of Residence for the State: 1980 and 1970 5
A. Urban and Rural Residence
B. Inside and Outside Standard Metropolitan Statistical Areas (SMSA's)

TABLES

1. **Population of the State: Earliest Census to 1980** . . 7
Urban and Rural

2. **Land Area and Population: 1930 to 1980** 8
Counties

3. **Population of Counties by Urban and Rural Residence: 1980 and 1970** 9
Counties

4. **Population of County Subdivisions: 1960 to 1980** 10
County Subdivisions

5. **Population of Places: 1960 to 1980** 14
Incorporated Places
Census Designated Places

TABLES — Page

5a. **Population of Townships: 1960 to 1980** 17
Townships

6. **Rank and Population of Incorporated Places of 5,000 or More in 1980: 1980 and 1970** 19
Incorporated Places

7. **Population by Size of Place: 1980 and 1970** 21
The State
Urbanized Areas

8. **Population by Urban and Rural Residence: 1930 to 1980** 22
Size of Place

9. **Population Inside and Outside Standard Metropolitan Statistical Areas (SMSA's) by Urban and Rural Residence: 1980** 23
The State
Inside SMSA's
Outside SMSA's

10. **Population Inside and Outside Standard Metropolitan Statistical Areas (SMSA's) by Size of Place: 1980** 25
The State
Inside SMSA's
Outside SMSA's

11. **Population of Standard Metropolitan Statistical Areas (SMSA's): 1960 to 1980** 27
Component Parts

11a. **Population of Standard Consolidated Statistical Areas (SCSA's): 1960 to 1980** 28
Component Parts

12. **Population of Standard Metropolitan Statistical Areas (SMSA's) by Type of Residence: 1980** . . . 29
SMSA's

13. **Population of Urbanized Areas: 1980 and 1970** . . 30
Component Parts

Standard Consolidated Statistical Area, Standard Metropolitan Statistical Areas, Counties, and Selected Places

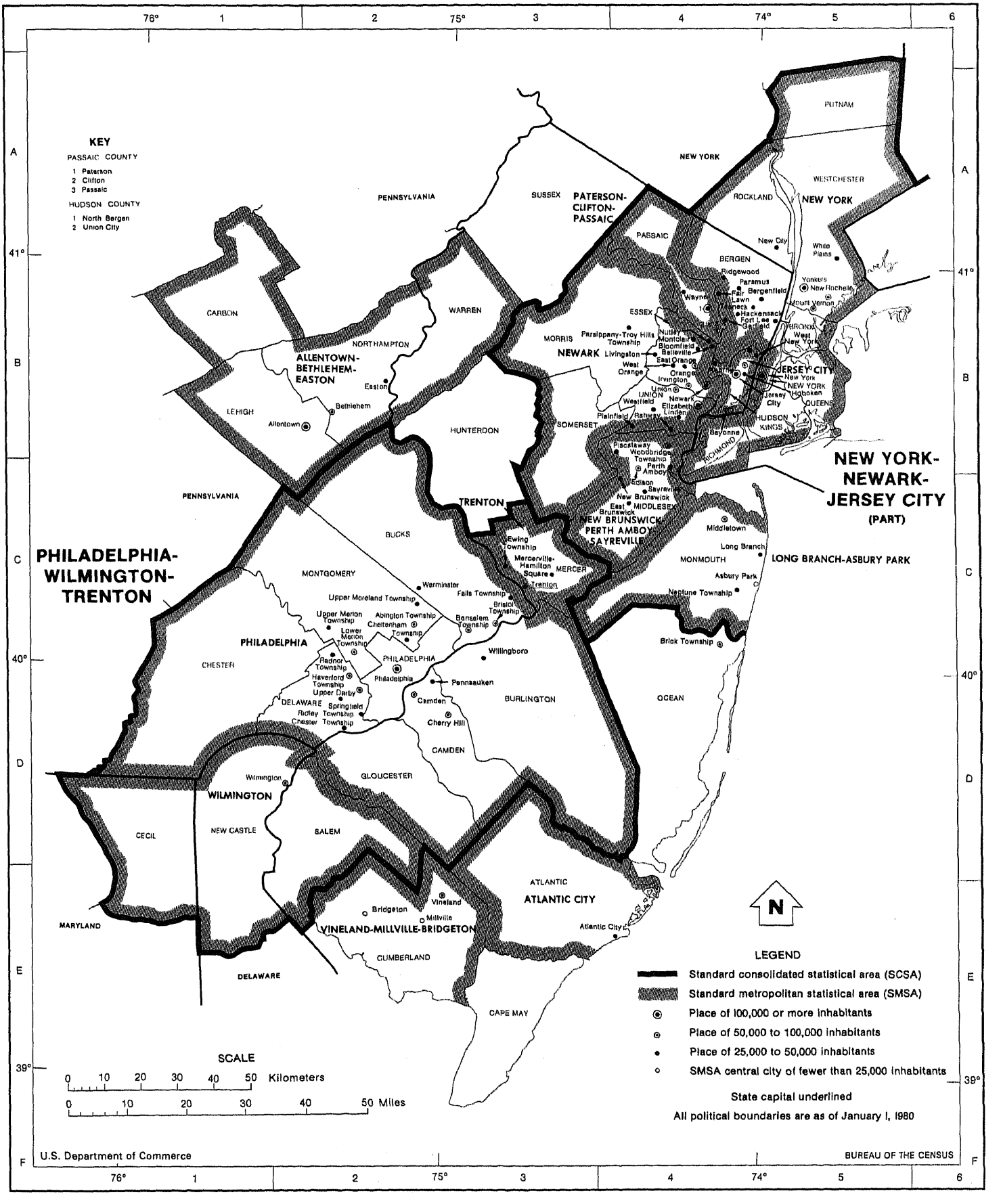

Total Population and Percent Change From Preceding Census for the State: 1900 to 1980

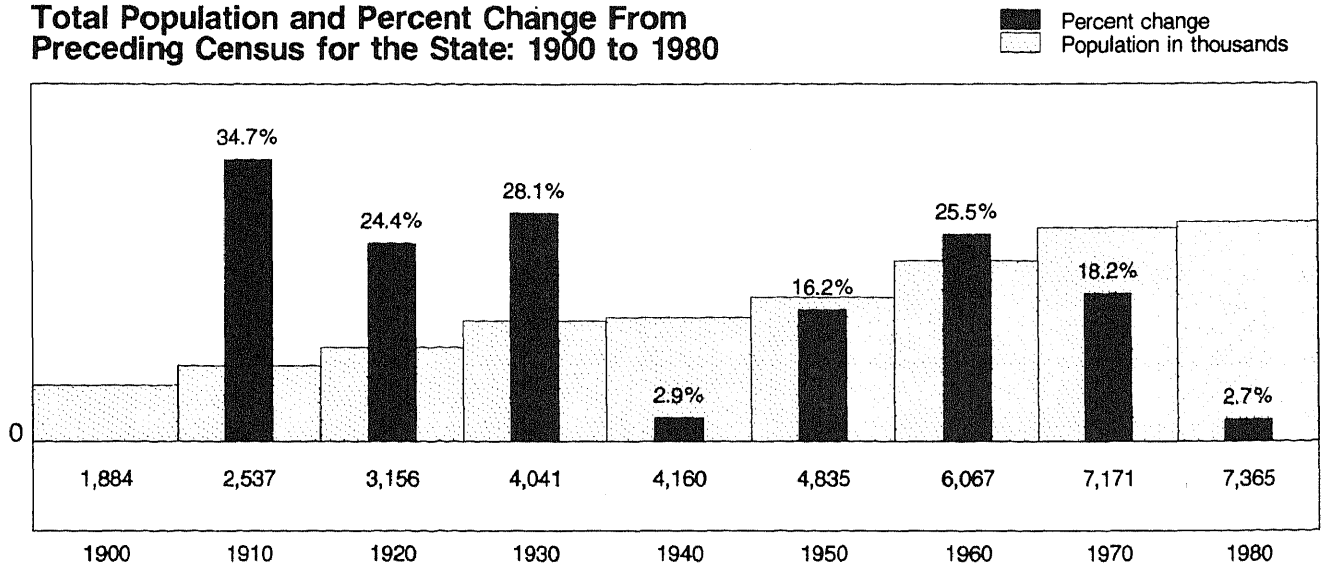

Population and Percent Change by Type of Residence: 1980 and 1970

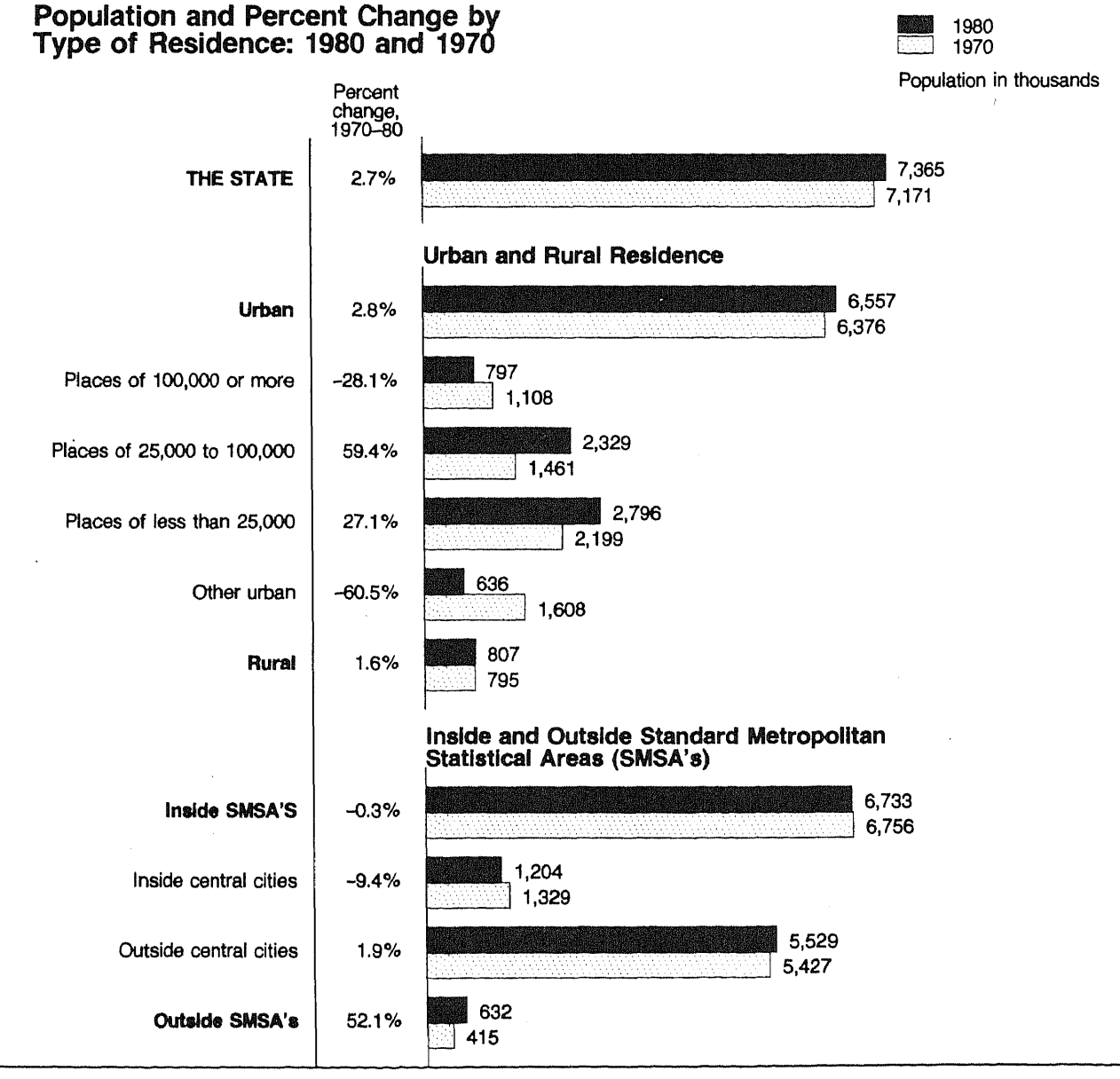

Percent Distribution by Type of Residence for the State: 1980 and 1970

A. URBAN AND RURAL RESIDENCE

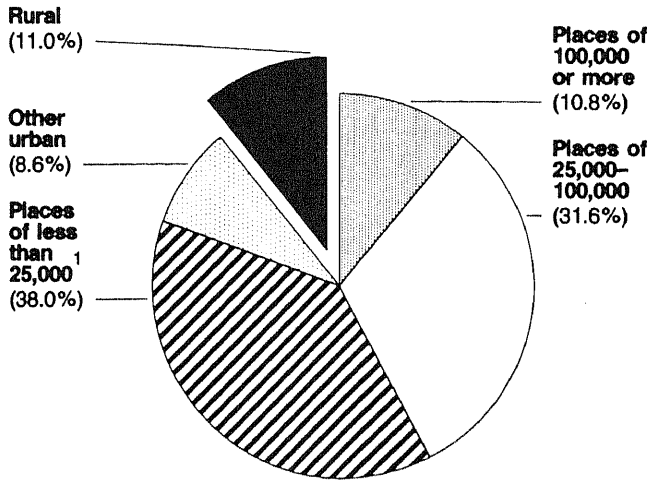

1980

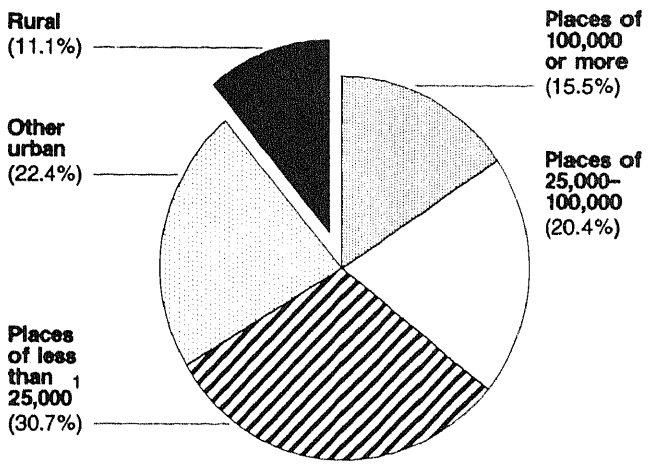

1970

[1] Excludes population of places in rural territory.

B. INSIDE AND OUTSIDE STANDARD METROPOLITAN STATISTICAL AREAS (SMSA'S)

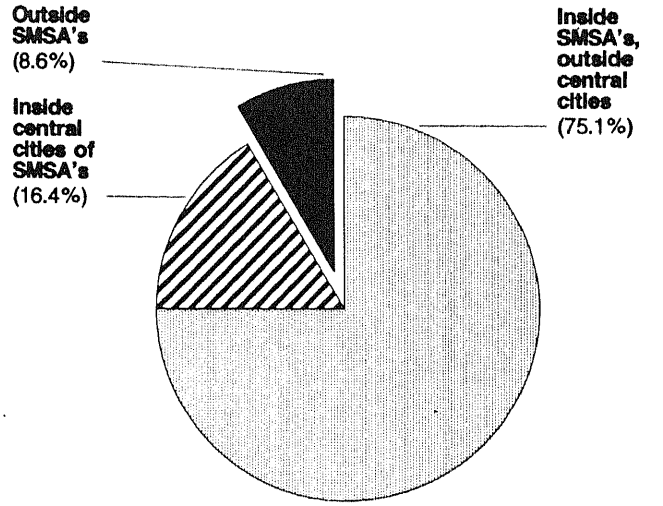

1980

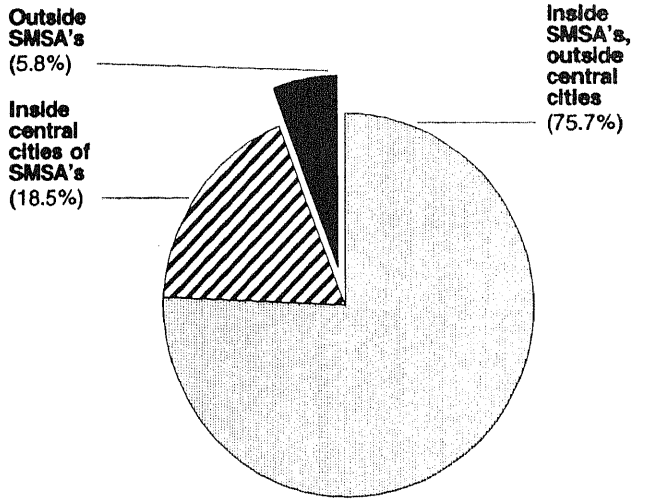

1970

CORRECTION NOTE

The official 1980 census counts of total population shown in this report supersede counts issued previously. Corrections to the figures were made after the counts were provided to the State for redistricting purposes and released in Advance Report PHC80-V for this State.

Any corrections to the 1980 census counts of the total population shown in this report made after the report is printed are available by writing to Data User Services Division, Customer Services (Corrections), Bureau of the Census, Washington, D.C. 20233.

The 1980 figures shown in this publication are subject to change pending the outcome of the various lawsuits with the census counts.

Table 1. **Population of the State: Earliest Census to 1980**

[For description of current and previous urban definitions, see appendix A. For meaning of symbols, see Introduction]

Urban and Rural	The State			Urban				Rural			Percent of total population	
	Total population	Change from preceding census		Places of 2,500 or more	Population	Change from preceding census		Population	Change from preceding census		Urban	Rural
		Number	Percent			Number	Percent		Number	Percent		
Current urban definition:												
1980 (Apr. 1)	7 364 823	193 711	2.7	355	6 557 377	183 972	2.9	807 446	12 687	1.6	89.0	11.0
1970 (Apr. 1)	7 171 112	1 104 330	18.2	287	6 373 405	999 036	18.6	794 759	102 346	14.8	88.9	11.1
1960 (Apr. 1)	6 066 782	1 231 453	25.5	290	5 374 369	1 188 162	28.4	692 413	43 291	6.7	88.6	11.4
1950 (Apr. 1)	4 835 329	675 164	16.2	209	4 186 207	...	...	649 122	...	...	86.6	13.4
Previous urban definition:												
1960 (Apr. 1)	6 066 782	1 231 453	25.5	278	5 013 472	1 095 326	28.0	1 053 310	136 127	14.8	82.6	17.4
1950 (Apr. 1)	4 835 329	675 164	16.2	209	3 918 146	523 373	15.4	917 183	151 791	19.8	81.0	19.0
1940 (Apr. 1)	4 160 165	118 831	2.9	178	3 394 773	55 529	1.7	765 392	63 302	9.0	81.6	18.4
1930 (Apr. 1)	4 041 334	885 434	28.1	169	3 339 244	816 809	32.4	702 090	68 625	10.8	82.6	17.4
1920 (Jan. 1)	3 155 900	618 733	24.4	125	2 522 435	583 823	30.1	633 465	34 910	5.8	79.9	20.1
1910 (Apr. 15)	2 537 167	653 498	34.7	91	1 938 612	609 450	45.9	598 555	44 048	7.9	76.4	23.6
1900 (June 1)	1 883 669	438 736	30.4	67	1 329 162	424 619	46.9	554 507	14 117	2.6	70.6	29.4
1890 (June 1)	1 444 933	313 817	27.7	45	904 543	289 232	47.0	540 390	24 585	4.8	62.6	37.4
1880 (June 1)	1 131 116	225 020	24.8	37	615 311	219 299	55.4	515 805	5 721	1.1	54.4	45.6
1870 (June 1)	906 096	234 061	34.8	23	396 012	176 214	80.2	510 084	57 847	12.8	43.7	56.3
1860 (June 1)	672 035	182 480	37.3	14	219 798	133 603	155.0	452 237	48 877	12.1	32.7	67.3
1850 (June 1)	489 555	116 249	31.1	8	86 195	46 647	118.0	403 360	69 602	20.9	17.6	82.4
1840 (June 1)	373 306	52 483	16.4	6	39 548	21 215	115.7	333 758	31 268	10.3	10.6	89.4
1830 (June 1)	320 823	43 248	15.6	3	18 333	10 876	145.8	302 490	32 372	12.0	5.7	94.3
1820 (Aug. 7)	277 575	32 013	13.0	2	7 457	1 478	24.7	270 118	30 535	12.7	2.7	97.3
1810 (Aug. 6)	245 562	34 413	16.3	2	5 979	5 979	...	239 583	28 434	13.5	2.4	97.6
1800 (Aug. 4)	211 149	27 010	14.7	–	–	–	–	211 149	27 010	14.7	–	100.0
1790 (Aug. 2)	184 139	...	...	–	–	...	...	184 139	...	...	–	100.0

Table 2. **Land Area and Population: 1930 to 1980**

[Counts relate to counties as defined at each census. For meaning of symbols, see Introduction]

Counties	1980 land area		Population									
			1980			Percent change						
	Square miles	Square kilometers	Number	Per square mile	Per square kilometer	1970 to 1980	1960 to 1970	1970	1960	1950	1940	1930
The State	7 468	19 342	7 364 823	986.2	380.8	2.7	18.2	r7 171 112	6 066 782	4 835 329	4 160 165	4 041 334
Atlantic	568	1 471	194 119	341.8	132.0	10.9	8.8	175 043	160 880	132 399	124 066	124 823
Bergen	237	613	845 385	3567.0	1379.1	–5.8	15.0	r897 148	780 255	539 139	409 646	364 977
Burlington	808	2 093	362 542	448.7	173.2	12.2	43.9	323 132	224 499	135 910	97 013	93 541
Camden	223	578	471 650	2115.0	816.0	3.4	16.4	456 291	392 035	300 743	255 727	252 312
Cape May	263	680	82 266	312.8	121.0	38.1	22.7	59 554	48 555	37 131	28 919	29 486
Cumberland	498	1 290	132 866	266.8	103.0	9.5	13.6	121 374	106 850	88 597	73 184	69 895
Essex	127	329	851 116	6701.7	2587.0	–8.7	1.0	r932 526	923 545	905 949	837 340	833 513
Gloucester	327	848	199 917	611.4	235.8	15.8	28.1	172 681	134 840	91 727	72 219	70 802
Hudson	46	120	556 972	12108.1	4641.4	–8.4	–0.5	r607 839	610 734	647 437	652 040	690 730
Hunterdon	427	1 105	87 361	204.6	79.1	25.3	28.9	69 718	54 107	42 736	36 766	34 728
Mercer	227	587	307 863	1356.2	524.5	1.2	14.2	r304 116	266 392	229 781	197 318	187 143
Middlesex	316	819	595 893	1885.7	727.6	2.1	34.6	583 813	433 856	264 872	217 077	212 208
Monmouth	472	1 223	503 173	1066.0	411.4	8.9	38.1	r461 849	334 401	225 327	161 238	147 209
Morris	471	1 219	407 630	865.5	334.4	6.3	46.6	383 454	261 620	164 371	125 732	110 445
Ocean	641	1 661	346 038	539.8	208.3	66.0	92.6	208 470	108 241	56 622	37 706	33 069
Passaic	187	485	447 585	2393.5	922.9	–2.9	13.3	460 782	406 618	337 093	309 353	302 129
Salem	338	875	64 676	191.3	73.9	7.2	2.8	60 346	58 711	49 508	42 274	36 834
Somerset	305	789	203 129	666.0	257.5	2.4	37.8	198 372	143 913	99 052	74 390	65 132
Sussex	525	1 361	116 119	221.2	85.3	49.8	57.4	77 528	49 255	34 423	29 632	27 830
Union	103	267	504 094	4894.1	1888.0	–7.2	7.7	543 116	504 255	398 138	328 344	305 209
Warren	359	930	84 429	235.2	90.8	14.2	17.0	r73 960	63 220	54 374	50 181	49 319

Table 3. **Population of Counties by Urban and Rural Residence: 1980 and 1970**

[Counts relate to counties as defined at each census. For meaning of symbols, see Introduction]

Counties	Urban						Rural					
	1980						1980					
	Total	Percent of total population	Inside urbanized areas	Outside urbanized areas	1970	Percent change, 1970 to 1980	Total	Places of 1,000 to 2,500	Places of less than 1,000	Other rural	1970	Percent change, 1970 to 1980
The State	6 557 377	89.0	6 291 600	265 777	6 373 405	2.9	807 446	85 362	11 292	710 792	794 759	1.6
Atlantic	151 871	78.2	134 955	16 916	141 893	7.0	42 248	7 577	1 939	32 732	33 150	27.4
Bergen	843 067	99.7	843 067	–	895 079	–5.8	2 318	–	–	2 318	2 933	–21.0
Burlington	298 784	82.4	253 539	45 245	260 110	14.9	63 758	3 573	–	60 185	63 022	1.2
Camden	448 534	95.1	448 534	–	437 692	2.5	23 116	–	–	23 116	18 599	24.3
Cape May	52 338	63.6	14 721	37 617	36 665	42.7	29 928	9 813	615	19 500	22 889	30.8
Cumberland	98 886	74.4	80 091	18 795	88 937	11.2	33 980	4 248	604	29 128	32 437	4.8
Essex	851 116	100.0	851 116	–	929 986	–8.5	–	–	–	–	–	–
Gloucester	159 235	79.7	159 235	–	122 318	30.2	40 682	3 081	–	37 601	50 363	–19.2
Hudson	556 972	100.0	556 972	–	609 266	–8.6	–	–	–	–	–	–
Hunterdon	11 611	13.3	–	11 611	10 882	6.7	75 750	8 528	3 161	64 061	58 836	28.7
Mercer	259 551	84.3	230 379	29 172	255 352	1.6	48 312	4 420	–	43 892	48 616	–0.6
Middlesex	576 014	96.7	573 435	2 579	557 053	3.4	19 879	1 255	–	18 624	26 760	–25.7
Monmouth	445 569	88.6	422 630	22 939	375 885	18.5	57 604	5 366	835	51 403	83 494	–31.0
Morris	340 421	83.5	340 421	–	315 911	7.8	67 209	4 331	–	62 878	67 543	–0.5
Ocean	251 637	72.7	225 313	26 324	92 388	172.4	94 401	16 567	982	76 852	116 082	–18.7
Passaic	428 323	95.7	425 589	2 734	443 281	–3.4	19 262	–	–	19 262	17 501	10.1
Salem	37 171	57.5	26 962	10 209	32 685	13.7	27 505	2 939	–	24 566	27 661	–0.6
Somerset	153 395	75.5	153 395	–	151 762	1.1	49 734	2 038	1 394	46 302	46 610	6.7
Sussex	47 624	41.0	21 267	26 357	29 887	59.3	68 495	7 564	1 762	59 169	47 641	43.8
Union	504 094	100.0	504 094	–	543 116	–7.2	–	–	–	–	–	–
Warren	41 164	48.8	25 885	15 279	43 257	–4.8	43 265	4 062	–	39 203	30 622	41.3

Table 4. Population of County Subdivisions: 1960 to 1980

[Total population of a place in two or more county subdivisions appears in table 5. Counts relate to county subdivisions and places as defined at each census. For meaning of symbols, see Introduction]

County Subdivisions	1980	1970	1960
The State	7 364 823	'7 171 112	6 066 782
Atlantic County	194 119	175 043	160 880
Absecon city	6 859	6 094	4 320
Atlantic City city	40 199	47 859	59 544
Brigantine city	8 318	6 741	4 201
Buena borough	3 642	3 283	3 243
Buena Vista township	6 959	4 239	3 915
Collings Lakes (CDP)	2 093	...	...
Corbin City city	254	258	271
Egg Harbor township	19 381	9 882	5 593
Egg Harbor City city	4 618	4 304	4 416
Estell Manor city	848	539	496
Folsom borough	1 892	1 767	482
Galloway township	12 176	8 276	5 634
Pomona (CDP)	2 358	...	...
Hamilton township	9 499	6 445	6 017
Mays Landing (CDP)	2 054	1 272	1 404
Hammonton town	12 298	11 464	9 854
Linwood city	6 144	6 159	3 847
Longport borough	1 249	1 225	1 077
Margate City city	9 179	10 576	9 474
Mullica township	5 243	3 391	2 944
Elwood–Magnolia (CDP)	1 538	...	...
Northfield city	7 795	'8 646	5 849
Pleasantville city	13 435	'14 007	15 172
Port Republic city	837	586	561
Somers Point city	10 330	7 919	4 504
Ventnor City city	11 704	10 385	8 688
Weymouth township	1 260	998	778
Bergen County[1]	845 385	'897 148	780 255
Allendale borough	5 901	6 240	4 092
Alpine borough	1 549	1 344	921
Bergenfield borough[1]	25 568	'29 000	27 203
Bogota borough	8 344	'8 960	7 965
Carlstadt borough	6 166	'6 724	6 042
Cliffside Park borough	21 464	'18 891	17 642
Closter borough	8 164	8 604	7 767
Cresskill borough[1]	7 609	'8 298	7 290
Demarest borough	4 963	'5 133	4 231
Dumont borough[1]	18 334	'20 155	18 882
East Rutherford borough	7 849	8 536	7 769
Edgewater borough	4 628	'4 987	4 113
Elmwood Park borough[1]	18 377	'20 511	19 344
Emerson borough	7 793	*8 428*	6 849
Englewood city[1]	23 701	24 985	26 057
Englewood Cliffs borough[1]	5 698	5 938	2 913
Fair Lawn borough	32 229	'38 040	36 421
Fairview borough	10 519	10 698	9 399
Fort Lee borough	32 449	30 631	21 815
Franklin Lakes borough	8 769	7 550	3 316
Garfield city	26 803	'30 797	29 253
Glen Rock borough	11 497	13 011	12 896
Hackensack city	36 039	'36 008	30 521
Harrington Park borough	4 532	4 841	3 581
Hasbrouck Heights borough	12 166	13 651	13 046
Haworth borough	3 509	3 760	3 215
Hillsdale borough	10 495	11 768	8 734
Ho–Ho–Kus borough[1]	4 129	4 348	3 988
Leonia borough	8 027	8 847	8 384
Little Ferry borough	9 399	'9 064	6 175
Lodi borough	23 956	'25 163	23 502
Lyndhurst township	20 326	22 729	21 867
Lyndhurst (CDP)	20 326	...	...
Mahwah township	12 127	'10 800	7 376
Maywood borough	9 895	11 087	11 460
Midland Park borough	7 381	8 159	7 543
Montvale borough	7 318	7 327	3 699
Moonachie borough	2 706	'2 951	3 052
New Milford borough	16 876	'19 149	18 810
North Arlington borough	16 587	18 096	17 477
Northvale borough	5 046	5 177	2 892
Norwood borough	4 413	4 398	2 852
Oakland borough	13 443	14 420	9 446
Old Tappan borough	4 168	3 917	2 330
Oradell borough	8 658	8 903	7 487
Palisades Park borough	13 732	13 351	11 943
Paramus borough	26 474	'28 381	23 238
Park Ridge borough	8 515	8 709	6 389
Ramsey borough	12 899	12 571	9 527
Ridgefield borough	10 294	11 308	10 788
Ridgefield Park village	12 738	'13 990	12 701
Ridgewood village[1]	25 208	27 547	25 391
River Edge borough	11 111	12 850	13 264
River Vale township	9 489	8 883	5 616
River Vale (CDP)	9 489	...	...
Rochelle Park township	5 603	6 380	6 119
Rochelle Park (CDP)	5 603	...	...
Rockleigh borough	192	308	430
Rutherford borough	19 068	20 802	20 473
Saddle Brook township	14 084	'15 910	13 834
Saddle Brook (CDP)	14 084	...	...
Saddle River borough	2 763	2 437	1 776
South Hackensack township	2 229	'2 412	1 841
Teaneck township	39 007	42 355	42 085
Teaneck (CDP)	39 007	...	...
Tenafly borough[1]	13 552	14 827	14 264
Teterboro borough	19	'19	22
Upper Saddle River borough	7 958	7 949	3 570
Waldwick borough	10 802	12 313	10 495

County Subdivisions	1980	1970	1960
Bergen County—Con.			
Wallington borough	10 741	10 284	9 261
Washington township[1]	9 550	10 577	6 654
Washington Township (CDP)	9 550	...	...
Westwood borough	10 714	11 105	9 046
Woodcliff Lake borough	5 644	5 506	2 742
Wood–Ridge borough	7 929	8 311	7 964
Wyckoff township	15 500	16 039	11 205
Wyckoff (CDP)	15 500	...	...
Burlington County[2]	362 542	323 132	224 499
Bass River township	1 344	815	737
Beverly city	2 919	3 105	3 400
Bordentown city	4 441	4 490	4 974
Bordentown township	7 170	7 303	5 936
Burlington city	10 246	'12 010	12 687
Burlington township[2]	11 527	'10 621	6 291
Chesterfield township	3 867	3 190	2 519
Cinnaminson township	16 072	16 962	8 302
Cinnaminson (CDP)	16 072	...	...
Delanco township	3 730	4 157	4 011
Delanco (CDP)	3 730	...	...
Delran township	14 811	'10 065	5 327
Eastampton township	3 814	2 284	1 402
Edgewater Park township	9 273	7 412	2 866
Edgewater Park (CDP)	9 273	...	...
Evesham township	21 508	13 477	4 548
Marlton (CDP)	9 411	10 180	...
Fieldsboro borough	597	615	583
Florence township	9 084	8 560	8 127
Florence–Roebling (CDP)	7 677	7 551	...
Hainesport township	3 236	2 990	3 271
Lumberton township	5 236	3 945	2 833
Mansfield township	2 523	2 597	2 084
Maple Shade township	20 525	16 464	12 947
Maple Shade (CDP)	20 525	...	...
Medford township	17 622	8 292	4 844
Medford Lakes borough	4 958	4 792	2 876
Moorestown township	15 596	15 577	12 497
Moorestown–Lenola (CDP)	13 695	14 179	...
Mount Holly township	10 818	12 713	13 271
Mount Holly (CDP)	10 818	...	...
Mount Laurel township	17 614	11 221	5 249
Ramblewood (CDP)	6 475	5 556	...
New Hanover township	*14 258*	*27 410*	*28 528*
Fort Dix (CDP) (pt.)	11 213	23 045	...
McGuire AFB (CDP) (pt.)	2 538	4 109	...
North Hanover township	9 050	9 858	2 796
McGuire AFB (CDP) (pt.)	5 315	6 824	...
Palmyra borough	7 085	6 969	7 036
Pemberton borough	1 198	1 344	1 250
Pemberton township	29 720	19 754	13 726
Brown Mills (CDP)	10 568	7 144	...
Country Lake Estates (CDP)	3 739	...	...
Fort Dix (CDP) (pt.)	3 084	3 245	...
Pemberton Heights (CDP)	3 150	...	...
Presidential Lakes Estates (CDP)	2 607	...	...
Riverside township	7 941	'8 591	8 474
Riverside (CDP)	7 941	...	...
Riverton borough	3 068	3 412	3 324
Shamong township	4 537	1 318	774
Southampton township	8 808	4 982	3 166
Leisuretowne (CDP)	2 375	...	...
Springfield township	2 691	2 244	1 956
Fort Dix (CDP) (pt.)	–	...	...
Tabernacle township	6 236	2 103	1 621
Washington township	808	673	541
Westampton township[2]	3 383	2 680	1 114
Willingboro township	39 912	'43 386	11 861
Willingboro (CDP)	39 912	...	...
Woodland township	2 285	2 032	1 904
Wrightstown borough	3 031	2 719	4 846
Camden County[3]	471 650	456 291	392 035
Audubon borough	9 533	10 802	10 440
Audubon Park borough	1 274	1 492	1 713
Barrington borough	7 418	8 409	7 943
Bellmawr borough	13 721	15 618	11 853
Berlin borough	5 786	4 997	3 578
Berlin township	5 348	5 692	3 363
Brooklawn borough	2 133	2 870	2 504
Camden city	84 910	102 551	117 159
Cherry Hill township[3]	68 785	64 395	31 522
Cherry Hill (CDP)	68 785	...	...
Chesilhurst borough	1 590	801	384
Clementon borough	5 764	4 492	3 766
Collingswood borough	15 838	17 422	17 370
Gibbsboro borough	2 510	2 634	2 141
Gloucester township	45 156	26 511	17 591
Blackwood (CDP)	5 219	...	...
Glendora (CDP)	5 632	...	...
Gloucester City city	13 121	14 707	15 511
Haddon township	15 875	18 192	17 099
Haddonfield borough[3]	*12 337*	*13 118*	*13 201*
Haddon Heights borough	8 361	9 365	9 260
Hi–Nella borough	1 250	1 195	474
Laurel Springs borough	2 249	2 566	2 028
Lawnside borough	3 042	2 757	2 155
Lindenwold borough	18 196	12 199	7 335
Magnolia borough	4 881	5 893	4 199

See footnotes at end of table.

Table 4. **Population of County Subdivisions: 1960 to 1980**—Con.

[Total population of a place in two or more county subdivisions appears in table 5. Counts relate to county subdivisions and places as defined at each census. For meaning of symbols, see introduction]

County Subdivisions	1980	1970	1960
Camden County—Con.			
Merchantville borough	3 972	4 425	4 075
Mount Ephraim borough	4 863	5 625	5 447
Oaklyn borough	4 223	4 626	4 778
Pennsauken township	33 775	36 394	33 771
Pennsauken (CDP)	33 775	...	...
Pine Hill borough	8 684	5 132	3 939
Pine Valley borough	23	23	20
Runnemede borough	9 461	10 475	8 396
Somerdale borough	5 900	6 510	4 839
Stratford borough	8 005	9 801	4 308
Tavistock borough	9	12	10
Voorhees township	12 919	6 214	3 784
Waterford township	8 126	4 073	3 809
Winslow township	20 034	11 202	9 142
Woodlynne borough	2 578	3 101	3 128
Cape May County[4]	82 266	59 554	48 555
Avalon borough	2 162	1 283	695
Cape May city	4 853	4 392	4 477
Cape May Point borough	255	204	263
Dennis township	3 989	2 635	2 327
Lower township[4]	17 105	10 154	6 332
Erma (CDP)	1 774	...	...
North Cape May (CDP)	4 029	3 812	...
Villas (CDP)	5 909	3 155	2 085
Middle township	11 373	8 725	6 718
Cape May Court House (CDP)	3 597	2 062	1 749
Rio Grande (CDP)	2 016	1 203	...
Whitesboro-Burleigh (CDP)	1 583	...	...
North Wildwood city	4 714	3 914	3 598
Ocean City city	13 949	10 575	7 618
Sea Isle City city	2 644	1 712	1 393
Stone Harbor borough	1 187	1 089	834
Upper township	6 713	3 413	2 539
West Cape May borough	1 091	1 005	1 030
West Wildwood borough	360	235	207
Wildwood city[4]	4 913	4 110	4 690
Wildwood Crest borough	4 149	3 483	3 011
Woodbine borough	2 809	2 625	2 823
Cumberland County	132 866	121 374	106 850
Bridgeton city	18 795	20 435	20 966
Commercial township	4 674	3 667	3 244
Port Norris (CDP)	1 730	1 955	1 789
Deerfield township	2 523	2 464	2 053
Downe township	1 803	1 777	1 870
Fairfield township	5 693	4 990	3 916
Fairton (CDP)	1 107	...	...
Greenwich township	973	963	1 086
Hopewell township	4 365	3 970	3 586
Lawrence township	2 116	2 329	2 639
Maurice River township	4 577	3 743	3 105
Millville city	24 815	21 366	19 096
Shiloh borough	604	573	554
Stow Creek township	1 365	1 050	1 010
Upper Deerfield township	6 810	6 648	6 040
Seabrook Farms (CDP)	1 411	1 569	1 798
Vineland city	53 753	47 399	37 685
Essex County[5]	851 116	'932 526	923 545
Belleville town	35 367	'37 629	35 005
Bloomfield town	47 792	52 029	51 867
Caldwell borough	7 624	'8 677	6 942
Cedar Grove township	12 600	15 582	14 603
Cedar Grove (CDP)	12 600	...	...
East Orange city	77 690	75 471	77 259
Essex Fells borough	2 363	2 541	2 174
Fairfield township[5]	7 987	...	...
Fairfield (CDP)	7 987	...	...
Glen Ridge borough	7 855	8 518	8 322
Irvington town	61 493	59 743	59 379
Livingston township[5]	28 040	30 127	23 124
Livingston (CDP)	28 040	...	...
Maplewood township	22 950	24 932	23 977
Maplewood (CDP)	22 950	...	...
Millburn township	19 543	'21 089	18 799
Millburn (CDP)	19 543	...	...
Montclair town	38 321	44 043	43 129
Newark city	329 248	'381 930	405 220
North Caldwell borough	5 832	'6 733	4 163
Nutley town	28 998	'31 913	29 513
Orange city	31 136	32 566	35 789
Roseland borough[5]	5 330	4 453	2 804
South Orange Village township[5]	15 864	...	...
South Orange (CDP)	15 864	...	...
Verona borough	14 166	15 067	13 782
West Caldwell borough	11 407	'11 913	8 314
West Orange town	39 510	43 715	39 895
Gloucester County	199 917	172 681	134 840
Clayton borough	6 013	5 193	4 711
Deptford township	23 473	24 232	17 878
East Greenwich township	4 144	3 280	2 722
Elk township	3 187	2 707	2 635
Franklin township	12 396	8 990	7 451
Glassboro borough	14 574	12 938	10 253
Greenwich township	5 404	5 676	4 065
Harrison township	3 585	2 661	2 410
Mullica Hill (CDP)	1 050	...	...
Logan township	3 078	1 840	1 924
Gloucester County—Con.			
Mantua township	9 193	9 643	7 991
Monroe township	21 639	14 071	9 396
Williamstown (CDP)	5 768	4 075	2 722
National Park borough	3 552	3 730	3 380
Newfield borough	1 563	1 487	1 299
Paulsboro borough	6 944	8 084	8 121
Pitman borough	9 744	10 257	8 644
South Harrison township	1 486	1 226	974
Swedesboro borough	2 031	2 287	2 449
Washington township	27 878	15 741	4 923
Wenonah borough	2 303	2 364	2 100
West Deptford township	18 002	13 928	11 152
Westville borough	4 786	5 170	4 951
Woodbury city	10 353	12 408	12 453
Woodbury Heights borough	3 460	3 621	1 723
Woolwich township	1 129	1 147	1 235
Hudson County	556 972	'607 839	610 734
Bayonne city	65 047	72 743	74 215
East Newark borough	1 923	1 922	1 872
Guttenberg town	7 340	5 754	5 118
Harrison town	12 242	11 811	11 743
Hoboken city	42 460	45 380	48 441
Jersey City city	223 532	'260 350	276 101
Kearny town	35 735	37 585	37 472
North Bergen township	47 019	47 751	42 387
North Bergen (CDP)	47 019	...	...
Secaucus town	13 719	13 228	12 154
Union City city	55 593	'57 305	52 180
Weehawken township	13 168	13 383	13 504
Weehawken (CDP)	13 168	...	...
West New York town	39 194	40 627	35 547
Hunterdon County	87 361	69 718	54 107
Alexandria township	2 798	2 127	1 629
Bethlehem township	3 045	1 385	1 090
Bloomsbury borough	864	879	838
Califon borough	1 023	970	777
Clinton town	1 910	1 742	1 158
Clinton township	7 345	5 119	3 770
Annandale (CDP)	1 040	...	...
Delaware township	3 816	3 249	2 485
East Amwell township	3 468	2 568	1 981
Flemington borough	4 132	3 917	3 232
Franklin township	2 294	2 154	1 777
Frenchtown borough	1 573	1 459	1 340
Glen Gardner borough	834	874	787
Hampton borough	1 614	1 386	1 135
High Bridge borough	3 435	2 606	2 148
Holland township	4 593	3 587	2 495
Kingwood township	2 772	2 294	1 841
Lambertville city	4 044	4 359	4 269
Lebanon borough	820	885	880
Lebanon township	5 459	4 235	2 841
Milford borough	1 368	1 230	1 114
Raritan township	8 292	6 934	4 545
Readington township	10 855	7 688	6 147
Stockton borough	643	619	520
Tewksbury township	4 094	2 959	1 908
Union township	3 971	2 351	1 717
West Amwell township	2 299	2 142	1 683
Mercer County[6]	307 863	'304 116	266 392
East Windsor township[6]	21 041	11 736	2 298
Twin Rivers (CDP)	7 742	...	...
Ewing township	34 842	32 831	26 628
Ewing Township (CDP)	34 842	...	...
Hamilton township	82 801	79 609	65 035
Mercerville-Hamilton Square (CDP)	25 446	24 465	...
White Horse (CDP)	10 098	18 680	...
Yardville-Groveville (CDP)	9 414	...	...
Hightstown borough[6]	4 581	5 431	4 317
Hopewell borough	2 001	2 271	1 928
Hopewell township	10 893	10 030	7 818
Lawrence township	19 724	19 567	13 665
Pennington borough	2 109	2 151	2 063
Princeton borough	12 035	12 311	11 890
Princeton township	13 683	13 651	10 411
Princeton North (CDP)	4 814	5 488	4 506
Trenton city	92 124	'104 786	114 167
Washington township	3 487	3 311	2 156
West Windsor township[6]	8 542	6 431	4 016
Princeton Junction (CDP)	2 419	...	...
Middlesex County[7]	595 893	583 813	433 856
Carteret borough	20 598	23 137	20 502
Cranbury township	1 927	2 253	2 001
Cranbury (CDP)	1 255	1 253	1 038
Dunellen borough	6 593	7 072	6 840
East Brunswick township	37 711	34 166	19 965
East Brunswick (CDP)	37 711	...	...
Edison township	70 193	67 120	44 799
Edison (CDP)	70 193	...	...
Helmetta borough	955	955	779
Highland Park borough	13 396	14 385	11 049
Jamesburg borough	4 114	4 584	2 853
Metuchen borough	13 762	16 031	14 041
Middlesex borough	13 480	15 038	10 520
Milltown borough[7]	7 136	6 470	5 435

See footnotes at end of table.

Table 4. Population of County Subdivisions: 1960 to 1980—Con.

[Total population of a place in two or more county subdivisions appears in table 5. Counts relate to county subdivisions and places as defined at each census. For meaning of symbols, see Introduction]

County Subdivisions	1980	1970	1960
Middlesex County—Con.			
Monroe township	15 858	9 138	5 831
New Brunswick city	41 442	41 885	40 139
North Brunswick township[7]	22 220	16 691	10 099
Old Bridge township[7]	51 515	48 715	22 772
Laurence Harbor (CDP)	6 737	6 715	...
Madison Park (CDP)	7 447	...	...
Old Bridge (CDP)	21 815	22 240	...
Perth Amboy city	38 951	38 798	38 007
Piscataway township	42 223	36 418	19 890
Piscataway (CDP)	42 223	...	...
Plainsboro township	5 605	1 648	1 171
Sayreville borough	29 969	32 508	22 553
South Amboy city	8 322	9 338	8 422
South Brunswick township	17 127	14 058	10 278
Kendall Park (CDP)	7 419	7 412	...
Monmouth Junction (CDP)	2 579	...	...
South Plainfield borough	20 521	21 142	17 879
South River borough	14 361	15 428	13 397
Spotswood borough	7 840	7 891	5 788
Woodbridge township	90 074	98 944	78 846
Woodbridge Township (CDP)	90 074	...	...
Monmouth County[6]	503 173	[1]461 849	334 401
Aberdeen township[8]	17 235	17 680	7 359
Aberdeen Township (CDP)	17 235	...	...
Allenhurst borough	912	1 012	795
Allentown borough	1 962	1 603	1 393
Asbury Park city	17 015	16 533	17 366
Atlantic Highlands borough	4 950	5 102	4 119
Avon-by-the-Sea borough	2 337	2 163	1 707
Belmar borough	6 771	5 782	5 190
Bradley Beach borough	4 772	4 163	4 204
Brielle borough	4 068	3 594	2 619
Colts Neck township	7 888	5 819	2 177
Clover Hill (CDP)	2 056	...	...
Deal borough	1 952	2 401	1 889
Eatontown borough[8]	12 703	14 619	10 334
Englishtown borough	976	1 048	1 143
Fair Haven borough	5 679	6 142	5 678
Farmingdale borough	1 348	1 148	959
Freehold borough	10 020	10 545	9 140
Freehold township[8]	19 202	13 185	4 779
East Freehold (CDP) (pt.)	2 984	...	...
West Freehold (CDP)	9 929	...	...
Hazlet township	23 013	22 239	15 334
Hazlet (CDP)	23 013	...	...
Highlands borough	5 187	3 916	3 536
Holmdel township	8 447	6 117	2 959
Howell township	25 065	21 756	11 153
Candlewood (CDP)	6 750	5 629	...
Interlaken borough	1 037	1 182	1 168
Keansburg borough[8]	10 613	9 720	6 854
Keyport borough	7 413	7 205	6 440
Little Silver borough	5 548	6 010	5 202
Loch Arbour village	369	395	297
Long Branch city	29 819	31 774	26 228
Manalapan township	18 914	14 049	3 990
Gordon's Corner (CDP)	6 320	...	...
Yorketown (CDP)	5 330	...	...
Manasquan borough	5 354	4 971	4 022
Marlboro township[8]	17 560	12 273	8 038
East Freehold (CDP) (pt.)	6	...	...
Robertsville (CDP)	8 461	...	...
Matawan borough[8]	8 837	9 136	5 097
Middletown township[8]	62 574	54 623	39 675
Middletown (CDP)	61 615	...	...
Millstone township	3 926	2 535	2 550
Monmouth Beach borough	3 318	2 042	1 363
Neptune township	28 366	27 863	21 487
Neptune Township (CDP)	28 366	...	...
Neptune City borough	5 276	5 502	4 013
Ocean township	23 570	18 643	11 622
Ocean Township (CDP)	23 570	...	...
Oceanport borough[8]	5 888	7 503	4 937
Red Bank borough	12 031	12 847	12 482
Roosevelt borough	835	814	764
Rumson borough	7 623	7 421	6 405
Sea Bright borough	1 812	1 339	1 138
Sea Girt borough	2 650	2 207	1 798
Shrewsbury borough	2 962	3 315	3 222
Shrewsbury township	995	1 164	1 204
South Belmar borough	1 566	1 490	1 537
Spring Lake borough	4 215	3 896	2 922
Spring Lake Heights borough	5 424	4 602	3 309
Tinton Falls borough[8]	7 740	[1]8 395	7 313
Union Beach borough	6 354	6 472	5 862
Upper Freehold township	2 750	2 551	2 363
Wall township	18 952	16 498	11 929
West Long Branch borough	7 380	6 845	5 337
Morris County	407 630	383 454	261 620
Boonton town	8 620	9 261	7 981
Boonton township	3 273	3 070	1 998
Butler borough	7 616	7 051	5 414
Chatham borough	8 537	9 566	9 517
Chatham township	8 883	8 093	5 931
Chester borough	1 433	1 299	1 074
Chester township	5 198	4 265	2 107
Denville township	14 380	14 045	10 632
Morris County—Con.			
Dover town	14 681	15 039	13 034
East Hanover township	9 319	7 734	4 379
East Hanover (CDP)	9 319	...	...
Florham Park borough	9 359	[1]9 373	7 222
Hanover township	11 846	10 700	9 329
Hanover Township (CDP)	11 846	...	...
Harding township	3 236	3 249	2 683
Jefferson township	16 413	14 122	6 884
Kinnelon borough	7 770	7 600	4 431
Lincoln Park borough	8 806	9 034	6 048
Madison borough	15 357	16 710	15 122
Mendham borough	4 899	3 729	2 371
Mendham township	4 488	3 697	2 256
Mine Hill township	3 325	3 557	3 362
Montville township	14 290	11 846	6 772
Morris township	18 486	[1]18 135	12 092
Morris Plains borough	5 305	5 540	4 703
Morristown town	16 614	17 662	17 712
Mountain Lakes borough	4 153	4 739	4 037
Mount Arlington borough	4 251	3 590	1 246
Mount Olive township	18 748	10 394	3 807
Budd Lake (CDP)	6 523	3 168	1 520
Netcong borough	3 557	2 858	2 765
Parsippany-Troy Hills township	49 868	55 112	25 557
Parsippany-Troy Hills Township (CDP)	49 868	7 488	...
Passaic township	7 275	7 393	5 537
Pequannock township	13 776	14 350	10 553
Pequannock Township (CDP)	13 776	...	...
Randolph township	17 828	13 296	7 295
Riverdale borough	2 530	2 729	2 596
Rockaway borough	6 852	6 383	5 413
Rockaway township	19 850	18 955	10 356
Lake Telemark (CDP)	1 216	1 086	...
White Meadow Lake (CDP)	8 429	8 499	...
Roxbury township	18 878	15 754	9 983
Succasunna-Kenvil (CDP)	10 931	...	...
Victory Gardens borough	1 043	1 027	1 085
Washington township	11 402	6 962	3 330
Long Valley (CDP)	1 682	1 645	1 220
Wharton borough	5 485	5 535	5 006
Ocean County[9]	346 038	208 470	108 241
Barnegat township[9]	8 702	1 539	1 270
Barnegat (CDP)	1 012	...	...
Ocean Acres (CDP) (pt.)	137	...	...
Barnegat Light borough	619	554	287
Bay Head borough	1 340	1 083	824
Beach Haven borough	1 714	1 488	1 041
Beachwood borough	7 687	4 390	2 765
Berkeley township[9]	23 151	7 918	4 272
Holiday City-Berkeley (CDP)	9 019	...	...
Brick township	53 629	35 057	16 299
Brick Township (CDP)	53 629	...	...
Dover township[9]	64 455	43 751	17 414
Gilford Park (CDP)	6 528	4 007	1 560
Ocean Beach (CDP)	1 629	...	...
Silverton (CDP)	7 236	...	...
Toms River (CDP)	7 465	7 303	6 062
Eagleswood township	1 009	823	766
Harvey Cedars borough[9]	363	314	134
Island Heights borough	1 575	1 397	1 150
Jackson township	25 644	18 276	5 939
Lacey township	14 161	4 616	1 940
Lakehurst borough	2 908	2 641	2 780
Lakewood township	38 464	25 223	16 [illegible]20
Lakewood (CDP)	22 863	17 874	13 004
Lavallette borough[9]	2 072	1 509	832
Little Egg Harbor township	8 483	2 972	847
Mystic Island (CDP)	4 929	...	...
Long Beach township[9]	3 488	2 910	1 561
North Beach Haven (CDP)	2 652	...	...
Manchester township	27 987	7 550	3 779
Cedar Glen Lakes (CDP)	1 987	...	...
Crestwood Village (CDP)	7 965	...	...
Mantoloking borough	433	319	160
Ocean township	3 731	2 222	921
Waretown (CDP)	1 175	...	...
Ocean Gate borough	1 385	1 081	706
Pine Beach borough[9]	1 796	1 395	985
Plumsted township	4 674	4 113	3 281
New Egypt (CDP)	2 111	1 769	1 737
Point Pleasant borough	17 747	15 968	10 182
Point Pleasant Beach borough	5 415	4 882	3 873
Seaside Heights borough	1 802	1 248	954
Seaside Park borough	1 795	1 432	1 054
Ship Bottom borough	1 427	1 079	717
South Toms River borough	3 954	3 981	1 603
Stafford township	10 385	3 684	1 930
Beach Haven West (CDP)	3 020	...	...
Manahawkin (CDP)	1 469	1 278	...
Ocean Acres (CDP) (pt.)	4 713	...	...
Surf City borough	1 571	1 129	419
Tuckerton borough	2 472	1 926	1 536
Passaic County	447 585	460 782	406 618
Bloomingdale borough	7 867	7 797	5 293
Clifton city	74 388	82 437	82 084
Haledon borough	6 607	6 767	6 161

See footnotes at end of table.

Table 4. **Population of County Subdivisions: 1960 to 1980**—Con.

[Total population of a place in two or more county subdivisions appears in table 5. Counts relate to county subdivisions and places as defined at each census. For meaning of symbols, see Introduction]

County Subdivisions	1980	1970	1960
Passaic County—Con.			
Hawthorne borough	18 200	19 173	17 735
Little Falls township	11 496	11 727	9 730
Little Falls (CDP)	11 496	...	...
North Haledon borough	8 177	7 614	6 026
Passaic city	52 463	55 124	53 963
Paterson city	137 970	144 824	143 663
Pompton Lakes borough	10 660	11 397	9 445
Prospect Park borough	5 142	5 176	5 201
Ringwood borough	12 625	10 393	4 182
Totowa borough	11 448	11 580	10 897
Wanaque borough	10 025	8 636	7 126
Wayne township	46 474	49 141	29 353
Wayne (CDP)	46 474	...	...
West Milford township	22 750	17 304	8 157
Upper Greenwood Lake (CDP)	2 734	1 505	...
West Paterson borough	11 293	11 692	7 602
Salem County[10]	64 676	60 346	58 711
Alloway township	2 680	2 550	2 226
Alloway (CDP)	1 370	...	...
Carneys Point township[10]	8 396	7 016	7 595
Carneys Point (CDP)	7 574	...	...
Elmer borough	1 569	1 592	1 505
Elsinboro township	1 290	1 204	1 220
Lower Alloways Creek township	1 547	1 400	1 293
Mannington township	1 740	1 913	2 024
Oldmans township	1 847	2 088	2 913
Penns Grove borough	5 760	5 727	6 176
Pennsville township	13 848	13 296	10 417
Pennsville (CDP)	12 467	11 014	...
Pilesgrove township	2 810	2 706	2 519
Pittsgrove township	6 954	4 618	3 785
Quinton township	2 887	2 567	2 440
Salem city	6 959	7 648	8 941
Upper Pittsgrove township	3 139	2 884	2 715
Woodstown borough	3 250	3 137	2 942
Somerset County[11]	203 129	198 372	143 913
Bedminster township	2 469	2 597	2 322
Bernards township	12 920	13 305	9 018
Bernardsville borough	6 715	6 652	5 515
Bound Brook borough[11]	9 710	10 450	10 263
Branchburg township	7 846	5 742	3 741
Bridgewater township[11]	29 175	30 235	15 789
Far Hills borough	677	780	702
Franklin township	31 358	30 389	19 858
Somerset (CDP)	21 731	...	...
Green Brook township	4 640	4 302	3 622
Hillsborough township	19 061	11 061	7 584
Manville borough	11 278	13 029	10 995
Millstone borough	530	630	409
Montgomery township	7 360	6 353	3 851
North Plainfield borough	19 108	21 796	16 993
Peapack and Gladstone borough	2 038	1 924	1 804
Raritan borough	6 128	6 691	6 137
Rocky Hill borough	717	917	528
Somerville borough	11 973	13 652	12 458
South Bound Brook borough	4 331	4 525	3 626
Warren township[11]	9 805	8 592	5 386
Watchung borough	5 290	4 750	3 312
Sussex County	116 119	77 528	49 255
Andover borough	892	813	734
Andover township	4 506	3 040	2 177
Branchville borough	870	911	963
Byram township	7 502	4 592	1 616
Lake Mohawk (CDP) (pt.)	668	...	...
Frankford township	4 654	2 777	2 170
Culvers Lake (CDP)	1 062	...	...
Franklin borough	4 486	4 236	3 624
Fredon township	2 281	1 372	804
Green township	2 450	1 343	854
Hamburg borough	1 832	1 820	1 532
Hampton township	3 916	2 091	1 174
Crandon Lakes (CDP) (pt.)	576	...	...
Hardyston township	4 553	3 499	2 206
Hopatcong borough	15 531	9 052	3 391
Lafayette township	1 614	1 202	1 100
Montague township	2 066	1 131	879
Newton town	7 748	7 297	6 563
Ogdensburg borough	2 737	2 222	1 212
Sandyston township	1 485	1 303	1 019
Sparta township	13 333	10 819	6 717
Lake Mohawk (CDP) (pt.)	7 830	6 262	4 647
Stanhope borough	3 638	3 040	1 814
Stillwater township	3 887	2 158	1 339
Crandon Lakes (CDP) (pt.)	507	...	...
Sussex borough	2 418	2 038	1 656
Vernon township	16 302	6 059	2 155
Highland Lakes (CDP)	2 888	...	...
Vernon Valley Lake (CDP)	1 169	...	...
Walpack township	150	384	248
Wantage township	7 268	4 329	3 308
Union County[12]	504 094	543 116	504 255
Berkeley Heights township	12 549	13 078	8 721
Berkeley Heights (CDP)	12 549	...	...
Clark township	16 699	18 829	12 195
Clark (CDP)	16 699	...	...

County Subdivisions	1980	1970	1960
Union County—Con.			
Cranford township	24 573	27 391	26 424
Cranford (CDP)	24 573	...	...
Elizabeth city	106 201	112 654	107 698
Fanwood borough	7 767	8 920	7 963
Garwood borough	4 752	5 260	5 426
Hillside township	21 440	21 636	22 304
Hillside (CDP)	21 440	...	...
Kenilworth borough[12]	8 221	9 165	8 379
Linden city	37 836	41 409	39 931
Mountainside borough	7 118	7 520	6 325
New Providence borough	12 426	13 796	10 243
Plainfield city	45 555	46 862	45 330
Rahway city	26 723	29 114	27 699
Roselle borough	20 641	22 585	21 032
Roselle Park borough[12]	13 377	14 277	12 546
Scotch Plains township	20 774	22 279	18 491
Scotch Plains (CDP)	20 774	...	...
Springfield township	13 955	15 740	14 467
Springfield (CDP)	13 955	...	...
Summit city	21 071	23 620	23 677
Union township	50 184	53 077	51 499
Union (CDP)	50 184	...	...
Westfield town	30 447	33 720	31 447
Winfield township	1 785	2 184	2 458
Winfield (CDP)	1 785	...	...
Warren County	84 429	'73 960	63 220
Allamuchy township	2 560	1 138	973
Alpha borough	2 644	2 829	2 406
Belvidere town	2 475	'2 722	2 636
Blairstown township	4 360	2 189	1 797
Franklin township	2 341	1 973	1 729
Frelinghuysen township	1 435	1 118	845
Greenwich township	1 738	1 482	1 397
Hackettstown town	8 850	9 472	5 276
Hardwick township	947	548	370
Harmony township	2 592	2 195	2 039
Hope township	1 468	1 140	833
Independence township	2 829	2 057	1 509
Knowlton township	2 074	1 738	1 442
Liberty township	1 730	1 229	760
Lopatcong township	4 998	3 144	2 703
Mansfield township	5 780	3 546	2 130
Oxford township	1 659	1 742	1 657
Oxford (CDP)	1 587	1 411	...
Pohaquarry township	26	71	63
Phillipsburg town	16 647	17 849	18 502
Pohatcong township	3 856	3 924	3 543
Washington borough	6 429	5 943	5 723
Washington township	4 243	3 585	3 055
White township	2 748	2 326	1 832

NOTE: The county subdivisions in this State are minor civil divisions (MCD's) known as cities, towns, boroughs, villages, and townships; see the text for additional information.

[1]BERGEN COUNTY. Tenafly borough annexed and detached areas from Cresskill borough. Ridgewood village annexed area from Washington township and annexed and detached areas from Ho-Ho-Kus borough. Ho-Ho-Kus borough annexed part of Washington township. Englewood Cliffs borough annexed part of Englewood city. Part of Dumont borough was detached to Bergenfield borough. East Paterson borough was renamed Elmwood Park borough.

[2]BURLINGTON COUNTY. Part of Burlington township was transferred to Westhampton township.

[3]CAMDEN COUNTY. Part of Haddonfield borough was transferred to Cherry Hill township.

[4]CAPE MAY COUNTY. Wildwood city annexed and detached areas from Lower township.

[5]ESSEX COUNTY. Fairfield borough and South Orange village were dissolved and became Fairfield and South Orange Village townships (respective 1970 populations were 6,731 and 16,971). Roseland borough annexed and detached areas from Livingston township.

[6]MERCER COUNTY. The boundary was changed between East and West Windsor townships. Hightstown borough annexed and detached areas from East Windsor township.

[7]MIDDLESEX COUNTY. Milltown borough annexed area from North Brunswick township. Madison township was renamed Old Bridge township.

[8]MONMOUTH COUNTY. Part of Freehold township was transferred to Marlboro township. Keansburg borough annexed area from Middletown township. Eatontown borough annexed part of Oceanport borough. Matawan borough detached area to Aberdeen township. New Shrewsbury borough was renamed Tinton Falls borough, and Matawan township was renamed Aberdeen township.

[9]OCEAN COUNTY. Harvey Cedars, Pine Beach, and Lavallette boroughs annexed areas from Long Beach, Berkeley, and Dover townships, respectively. Union township was renamed Barnegat township.

[10]SALEM COUNTY. Upper Penns Neck township was renamed Carneys Point township.

[11]SOMERSET COUNTY. The boundary was changed between Warren and Bridgewater townships. Bound Brook borough annexed area from Bridgewater township.

[12]UNION COUNTY. Roselle Park borough annexed part of Kenilworth borough.

Table 5. **Population of Places: 1960 to 1980**

[For changes in boundaries of incorporated places since 1970, see table 4. For meaning of symbols, see Introduction]

Incorporated Places Census Designated Places	Counties	1980	1970	1960
Aberdeen Township (CDP)	Monmouth	17 235	...	...
Absecon city	Atlantic	6 859	6 094	4 320
Allendale borough	Bergen	5 901	6 240	4 092
Allenhurst borough	Monmouth	912	1 012	795
Allentown borough	Monmouth	1 962	1 603	1 393
Alloway (CDP)	Salem	1 370	...	...
Alpha borough	Warren	2 644	2 829	2 406
Alpine borough	Bergen	1 549	1 344	921
Andover borough	Sussex	892	813	734
Annandale (CDP)	Hunterdon	1 040	...	...
Asbury Park city	Monmouth	17 015	16 533	17 366
Atlantic City city	Atlantic	40 199	47 859	59 544
Atlantic Highlands borough	Monmouth	4 950	5 102	4 119
Audubon borough	Camden	9 533	10 802	10 440
Audubon Park borough	Camden	1 274	1 492	1 713
Avalon borough	Cape May	2 162	1 283	695
Avon-by-the-Sea borough	Monmouth	2 337	2 163	1 707
Barnegat (CDP)	Ocean	1 012	...	...
Barnegat Light borough	Ocean	619	554	287
Barrington borough	Camden	7 418	8 409	7 943
Bay Head borough	Ocean	1 340	1 083	824
Bayonne city	Hudson	65 047	72 743	74 215
Beach Haven borough	Ocean	1 714	1 488	1 041
Beach Haven West (CDP)	Ocean	3 020	...	...
Beachwood borough	Ocean	7 687	4 390	2 765
Belleville town	Essex	35 367	'37 629	35 005
Bellmawr borough	Camden	13 721	15 618	11 853
Belmar borough	Monmouth	6 771	5 782	5 190
Belvidere town	Warren	2 475	'2 722	2 636
Bergenfield borough	Bergen	25 568	'29 000	27 203
Berkeley Heights (CDP)	Union	12 549	...	...
Berlin borough	Camden	5 786	4 997	3 578
Bernardsville borough	Somerset	6 715	6 652	5 515
Beverly city	Burlington	2 919	3 105	3 400
Blackwood (CDP)	Camden	5 219	...	...
Bloomfield town	Essex	47 792	52 029	51 867
Bloomingdale borough	Passaic	7 867	7 797	5 293
Bloomsbury borough	Hunterdon	864	879	838
Bogota borough	Bergen	8 344	'8 960	7 965
Boonton town	Morris	8 620	9 261	7 981
Bordentown city	Burlington	4 441	4 490	4 974
Bound Brook borough	Somerset	9 710	10 450	10 263
Bradley Beach borough	Monmouth	4 772	4 163	4 204
Branchville borough	Sussex	870	911	963
Brick Township (CDP)	Ocean	53 629	...	...
Bridgeton city	Cumberland	18 795	20 435	20 966
Brielle borough	Monmouth	4 068	3 594	2 619
Brigantine city	Atlantic	8 318	6 741	4 201
Brooklawn borough	Camden	2 133	2 870	2 504
Brown Mills (CDP)	Burlington	10 568	7 144	...
Budd Lake (CDP)	Morris	6 523	3 168	1 520
Buena borough	Atlantic	3 642	3 283	3 243
Burlington city	Burlington	10 246	'12 010	12 687
Butler borough	Morris	7 616	7 051	5 414
Caldwell borough	Essex	7 624	'8 677	6 942
Califon borough	Hunterdon	1 023	970	777
Camden city	Camden	84 910	102 551	117 159
Candlewood (CDP)	Monmouth	6 750	5 629	...
Cape May city	Cape May	4 853	4 392	4 477
Cape May Court House (CDP)	Cape May	3 597	2 062	1 749
Cape May Point borough	Cape May	255	204	263
Carlstadt borough	Bergen	6 166	'6 724	6 042
Carneys Point (CDP)	Salem	7 574	...	...
Carteret borough	Middlesex	20 598	23 137	20 502
Cedar Glen Lakes (CDP)	Ocean	1 987	...	...
Cedar Grove (CDP)	Essex	12 600	...	...
Chatham borough	Morris	8 537	9 566	9 517
Cherry Hill (CDP)	Camden	68 785	...	...
Chesilhurst borough	Camden	1 590	801	384
Chester borough	Morris	1 433	1 299	1 074
Cinnaminson (CDP)	Burlington	16 072	...	...
Clark (CDP)	Union	16 699	...	...
Clayton borough	Gloucester	6 013	5 193	4 711
Clementon borough	Camden	5 764	4 492	3 766
Cliffside Park borough	Bergen	21 464	'18 891	17 642
Clifton city	Passaic	74 388	82 437	82 084
Clinton town	Hunterdon	1 910	1 742	1 158
Closter borough	Bergen	8 164	8 604	7 767
Clover Hill (CDP)	Monmouth	2 056	...	...
Collings Lakes (CDP)	Atlantic	2 093	...	...
Collingswood borough	Camden	15 838	17 422	17 370
Corbin City city	Atlantic	254	258	271
Country Lake Estates (CDP)	Burlington	3 739	...	...
Cranbury (CDP)	Middlesex	1 255	1 253	1 038
Crandon Lakes (CDP)	Sussex	1 083	...	...
Cranford (CDP)	Union	24 573	...	...
Cresskill borough	Bergen	7 609	'8 298	7 290
Crestwood Village (CDP)	Ocean	7 965	...	...
Culvers Lake (CDP)	Sussex	1 062	...	...
Deal borough	Monmouth	1 952	2 401	1 889
Delanco (CDP)	Burlington	3 730	...	...
Demarest borough	Bergen	4 963	'5 133	4 231
Dover town	Morris	14 681	15 039	13 034
Dumont borough	Bergen	18 334	'20 155	18 882
Dunellen borough	Middlesex	6 593	7 072	6 840
East Brunswick (CDP)	Middlesex	37 711	...	...
East Freehold (CDP)	Monmouth	2 990	...	...
East Hanover (CDP)	Morris	9 319	...	...
East Newark borough	Hudson	1 923	1 922	1 872
East Orange city	Essex	77 690	75 471	77 259
East Rutherford borough	Bergen	7 849	8 536	7 769
Eatontown borough	Monmouth	12 703	14 619	10 334
Edgewater borough	Bergen	4 628	'4 987	4 113
Edgewater Park (CDP)	Burlington	9 273	...	...
Edison (CDP)	Middlesex	70 193	...	...
Egg Harbor City city	Atlantic	4 618	4 304	4 416
Elizabeth city	Union	106 201	112 654	107 698
Elmer borough	Salem	1 569	1 592	1 505
Elmwood Park borough	Bergen	18 377	'20 511	19 344
Elwood-Magnolia (CDP)	Atlantic	1 538	...	...
Emerson borough	Bergen	7 793	8 428	6 849
Englewood city	Bergen	23 701	24 985	26 057
Englewood Cliffs borough	Bergen	5 698	5 938	2 913
Englishtown borough	Monmouth	976	1 048	1 143
Erma (CDP)	Cape May	1 774	...	...
Essex Fells borough	Essex	2 363	2 541	2 174
Estell Manor city	Atlantic	848	539	496
Ewing Township (CDP)	Mercer	34 842	...	...
Fairfield (CDP)	Essex	7 987	...	...
Fair Haven borough	Monmouth	5 679	6 142	5 678
Fair Lawn borough	Bergen	32 229	'38 040	36 421
Fairton (CDP)	Cumberland	1 107	...	...
Fairview borough	Bergen	10 519	10 698	9 399
Fanwood borough	Union	7 767	8 920	7 963
Far Hills borough	Somerset	677	780	702
Farmingdale borough	Monmouth	1 348	1 148	959
Fieldsboro borough	Burlington	597	615	583
Flemington borough	Hunterdon	4 132	3 917	3 232
Florence-Roebling (CDP)	Burlington	7 677	7 551	...
Florham Park borough	Morris	9 359	'9 373	7 222
Folsom borough	Atlantic	1 892	1 767	482
Fort Dix (CDP)	Burlington	14 297	26 290	...
Fort Lee borough	Bergen	32 449	30 631	21 815
Franklin borough	Sussex	4 486	4 236	3 624
Franklin Lakes borough	Bergen	8 769	7 550	3 316
Freehold borough	Monmouth	10 020	10 545	9 140
Frenchtown borough	Hunterdon	1 573	1 459	1 340
Garfield city	Bergen	26 803	'30 797	29 253
Garwood borough	Union	4 752	5 260	5 426
Gibbsboro borough	Camden	2 510	2 634	2 141
Gilford Park (CDP)	Ocean	6 528	4 007	1 560
Glassboro borough	Gloucester	14 574	12 938	10 253
Glendora (CDP)	Camden	5 632	...	...
Glen Gardner borough	Hunterdon	834	874	787
Glen Ridge borough	Essex	7 855	8 518	8 322
Glen Rock borough	Bergen	11 497	13 011	12 896
Gloucester City city	Camden	13 121	14 707	15 511
Gordon's Corner (CDP)	Monmouth	6 320	...	...
Guttenberg town	Hudson	7 340	5 754	5 118
Hackensack city	Bergen	36 039	'36 008	30 521
Hackettstown town	Warren	8 850	9 472	5 276
Haddonfield borough	Camden	12 337	13 118	13 201
Haddon Heights borough	Camden	8 361	9 365	9 260
Haledon borough	Passaic	6 607	6 767	6 161
Hamburg borough	Sussex	1 832	1 820	1 532
Hammonton town	Atlantic	12 298	11 464	9 854
Hampton borough	Hunterdon	1 614	1 386	1 135
Hanover Township (CDP)	Morris	11 846	...	...
Harrington Park borough	Bergen	4 532	4 841	3 581
Harrison town	Hudson	12 242	11 811	11 743
Harvey Cedars borough	Ocean	363	314	134
Hasbrouck Heights borough	Bergen	12 166	13 651	13 046
Haworth borough	Bergen	3 509	3 760	3 215
Hawthorne borough	Passaic	18 200	19 173	17 735
Hazlet (CDP)	Monmouth	23 013	...	...
Helmetta borough	Middlesex	955	955	779
High Bridge borough	Hunterdon	3 435	2 606	2 148
Highland Lakes (CDP)	Sussex	2 888	...	...
Highland Park borough	Middlesex	13 396	14 385	11 049
Highlands borough	Monmouth	5 187	3 916	3 536
Hightstown borough	Mercer	4 581	5 431	4 317
Hillsdale borough	Bergen	10 495	11 768	8 734
Hillside (CDP)	Union	21 440	...	...
Hi-Nella borough	Camden	1 250	1 195	474
Hoboken city	Hudson	42 460	45 380	48 441
Ho-Ho-Kus borough	Bergen	4 129	4 348	3 988
Holiday City-Berkeley (CDP)	Ocean	9 019	...	...
Hopatcong borough	Sussex	15 531	9 052	3 391
Hopewell borough	Mercer	2 001	2 271	1 928
Interlaken borough	Monmouth	1 037	1 182	1 168
Irvington town	Essex	61 493	59 743	59 379
Island Heights borough	Ocean	1 575	1 397	1 150
Jamesburg borough	Middlesex	4 114	4 584	2 853
Jersey City city	Hudson	223 532	'260 350	276 101
Keansburg borough	Monmouth	10 613	9 720	6 854
Kearny town	Hudson	35 735	37 585	37 472
Kendall Park (CDP)	Middlesex	7 419	7 412	...
Kenilworth borough	Union	8 221	9 165	8 379
Keyport borough	Monmouth	7 413	7 205	6 440
Kinnelon borough	Morris	7 770	7 600	4 431
Lakehurst borough	Ocean	2 908	2 641	2 780
Lake Mohawk (CDP)	Sussex	8 498	6 262	4 647
Lake Telemark (CDP)	Morris	1 216	1 086	...
Lakewood (CDP)	Ocean	22 863	17 874	13 004

Table 5. **Population of Places: 1960 to 1980**—Con.

[For changes in boundaries of incorporated places since 1970, see table 4. For meaning of symbols, see Introduction]

Incorporated Places Census Designated Places	Counties	1980	1970	1960
Lambertville city	Hunterdon	4 044	4 359	4 269
Laurel Springs borough	Camden	2 249	2 566	2 028
Laurence Harbor (CDP)	Middlesex	6 737	6 715	...
Lavallette borough	Ocean	2 072	1 509	832
Lawnside borough	Camden	3 042	2 757	2 155
Lebanon borough	Hunterdon	820	885	880
Leisuretowne (CDP)	Burlington	2 375	...	...
Leonia borough	Bergen	8 027	8 847	8 384
Lincoln Park borough	Morris	8 806	9 034	6 048
Linden city	Union	37 836	41 409	39 931
Lindenwold borough	Camden	18 196	12 199	7 335
Linwood city	Atlantic	6 144	6 159	3 847
Little Falls (CDP)	Passaic	11 496	...	...
Little Ferry borough	Bergen	9 399	[1]9 064	6 175
Little Silver borough	Monmouth	5 548	6 010	5 202
Livingston (CDP)	Essex	28 040	...	...
Loch Arbour village	Monmouth	369	395	297
Lodi borough	Bergen	23 956	[1]25 163	23 502
Long Branch city	Monmouth	29 819	31 774	26 228
Longport borough	Atlantic	1 249	1 225	1 077
Long Valley (CDP)	Morris	1 682	1 645	1 220
Lyndhurst (CDP)	Bergen	20 326	...	...
McGuire AFB (CDP)	Burlington	7 853	10 933	...
Madison borough	Morris	15 357	16 710	15 122
Madison Park (CDP)	Middlesex	7 447	...	...
Magnolia borough	Camden	4 881	5 893	4 199
Manahawkin (CDP)	Ocean	1 469	1 278	...
Manasquan borough	Monmouth	5 354	4 971	4 022
Mantoloking borough	Ocean	433	319	160
Manville borough	Somerset	11 278	13 029	10 995
Maple Shade (CDP)	Burlington	20 525	...	...
Maplewood (CDP)	Essex	22 950	...	...
Margate City	Atlantic	9 179	10 576	9 474
Marlton (CDP)	Burlington	9 411	10 180	...
Matawan borough	Monmouth	8 837	9 136	5 097
Mays Landing (CDP)	Atlantic	2 054	1 272	1 404
Maywood borough	Bergen	9 895	11 087	11 460
Medford Lakes borough	Burlington	4 958	4 792	2 876
Mendham borough	Morris	4 899	3 729	2 371
Mercerville-Hamilton Square (CDP)	Mercer	25 446	24 465	...
Merchantville borough	Camden	3 972	4 425	4 075
Metuchen borough	Middlesex	13 762	16 031	14 041
Middlesex borough	Middlesex	13 480	15 038	10 520
Middletown (CDP)	Monmouth	61 615	...	...
Midland Park borough	Bergen	7 381	8 159	7 543
Milford borough	Hunterdon	1 368	1 230	1 114
Millburn (CDP)	Essex	19 543	...	...
Millstone borough	Somerset	530	630	409
Milltown borough	Middlesex	7 136	6 470	5 435
Millville city	Cumberland	24 815	21 366	19 096
Monmouth Beach borough	Monmouth	3 318	2 042	1 363
Monmouth Junction (CDP)	Middlesex	2 579	...	...
Montclair town	Essex	38 321	44 043	43 129
Montvale borough	Bergen	7 318	7 327	3 699
Moonachie borough	Bergen	2 706	[2]2 951	3 052
Moorestown-Lenola (CDP)	Burlington	13 695	14 179	...
Morris Plains borough	Morris	5 305	5 540	4 703
Morristown town	Morris	16 614	17 662	17 712
Mountain Lakes borough	Morris	4 153	4 739	4 037
Mountainside borough	Union	7 118	7 520	6 325
Mount Arlington borough	Morris	4 251	3 590	1 246
Mount Ephraim borough	Camden	4 863	5 625	5 447
Mount Holly (CDP)	Burlington	10 818	...	...
Mullica Hill (CDP)	Gloucester	1 050	...	...
Mystic Island (CDP)	Ocean	4 929	...	...
National Park borough	Gloucester	3 552	3 730	3 380
Neptune City borough	Monmouth	5 276	5 502	4 013
Neptune Township (CDP)	Monmouth	28 366	...	...
Netcong borough	Morris	3 557	2 858	2 765
Newark city	Essex	329 248	[3]381 930	405 220
New Brunswick city	Middlesex	41 442	41 885	40 139
New Egypt (CDP)	Ocean	2 111	1 769	1 737
Newfield borough	Gloucester	1 563	1 487	1 299
New Milford borough	Bergen	16 876	[1]19 149	18 810
New Providence borough	Union	12 426	13 796	10 243
Newton town	Sussex	7 748	7 297	6 563
North Arlington borough	Bergen	16 587	18 096	17 477
North Beach Haven (CDP)	Ocean	2 652	...	...
North Bergen (CDP)	Hudson	47 019	...	...
North Caldwell borough	Essex	5 832	[6]6 733	4 163
North Cape May (CDP)	Cape May	4 029	3 812	...
Northfield city	Atlantic	7 795	[8]8 646	5 849
North Haledon borough	Passaic	8 177	7 614	6 026
North Plainfield borough	Somerset	19 108	21 796	16 993
Northvale borough	Bergen	5 046	5 177	2 892
North Wildwood city	Cape May	4 714	3 914	3 598
Norwood borough	Bergen	4 413	4 398	2 852
Nutley town	Essex	28 998	[3]31 913	29 513
Oakland borough	Bergen	13 443	14 420	9 446
Oaklyn borough	Camden	4 223	4 626	4 778
Ocean Acres (CDP)	Ocean	4 850	...	...
Ocean Beach (CDP)	Ocean	1 629	...	...
Ocean City city	Cape May	13 949	10 575	7 618
Ocean Gate borough	Ocean	1 385	1 081	706
Oceanport borough	Monmouth	5 888	7 503	4 937
Ocean Township (CDP)	Monmouth	23 570	...	...
Ogdensburg borough	Sussex	2 737	2 222	1 212
Old Bridge (CDP)	Middlesex	21 815	22 240	...
Old Tappan borough	Bergen	4 168	3 917	2 330
Oradell borough	Bergen	8 658	8 903	7 487
Orange city	Essex	31 136	32 566	35 789
Oxford (CDP)	Warren	1 587	1 411	...
Palisades Park borough	Bergen	13 732	13 351	11 943
Palmyra borough	Burlington	7 085	6 969	7 036
Paramus borough	Bergen	26 474	[2]28 381	23 238
Park Ridge borough	Bergen	8 515	8 709	6 389
Parsippany-Troy Hills Township (CDP)	Morris	49 868	7 488	...
Passaic city	Passaic	52 463	55 124	53 963
Paterson city	Passaic	137 970	144 824	143 663
Paulsboro borough	Gloucester	6 944	8 084	8 121
Peapack and Gladstone borough	Somerset	2 038	1 924	1 804
Pemberton borough	Burlington	1 198	1 344	1 250
Pemberton Heights (CDP)	Burlington	3 150	...	...
Pennington borough	Mercer	2 109	2 151	2 063
Pennsauken (CDP)	Camden	33 775	...	...
Penns Grove borough	Salem	5 760	5 727	6 176
Pennsville (CDP)	Salem	12 467	11 014	...
Pequannock Township (CDP)	Morris	13 776	...	...
Perth Amboy city	Middlesex	38 951	38 798	38 007
Phillipsburg town	Warren	16 647	17 849	18 502
Pine Beach borough	Ocean	1 796	1 395	985
Pine Hill borough	Camden	8 684	5 132	3 939
Pine Valley borough	Camden	23	23	20
Piscataway (CDP)	Middlesex	42 223	...	...
Pitman borough	Gloucester	9 744	10 257	8 644
Plainfield city	Union	45 555	46 862	45 330
Pleasantville city	Atlantic	13 435	[1]14 007	15 172
Point Pleasant borough	Ocean	17 747	15 968	10 182
Point Pleasant Beach borough	Ocean	5 415	4 882	3 873
Pomona (CDP)	Atlantic	2 358	...	...
Pompton Lakes borough	Passaic	10 660	11 397	9 445
Port Norris (CDP)	Cumberland	1 730	1 955	1 789
Port Republic city	Atlantic	837	586	561
Presidential Lakes Estates (CDP)	Burlington	2 607	...	...
Princeton borough	Mercer	12 035	12 311	11 890
Princeton Junction (CDP)	Mercer	2 419	...	...
Princeton North (CDP)	Mercer	4 814	5 488	4 506
Prospect Park borough	Passaic	5 142	5 176	5 201
Rahway city	Union	26 723	29 114	27 699
Ramblewood (CDP)	Burlington	6 475	5 556	...
Ramsey borough	Bergen	12 899	12 571	9 527
Raritan borough	Somerset	6 128	6 691	6 137
Red Bank borough	Monmouth	12 031	12 847	12 482
Ridgefield borough	Bergen	10 294	11 308	10 788
Ridgefield Park village	Bergen	12 738	[1]13 990	12 701
Ridgewood village	Bergen	25 208	27 547	25 391
Ringwood borough	Passaic	12 625	10 393	4 182
Rio Grande (CDP)	Cape May	2 016	1 203	...
Riverdale borough	Morris	2 530	2 729	2 596
River Edge borough	Bergen	11 111	12 850	13 264
Riverside (CDP)	Burlington	7 941	...	...
Riverton borough	Burlington	3 068	3 412	3 324
River Vale (CDP)	Bergen	9 489	...	...
Robertsville (CDP)	Monmouth	8 461	...	...
Rochelle Park (CDP)	Bergen	5 603	...	...
Rockaway borough	Morris	6 852	6 383	5 413
Rockleigh borough	Bergen	192	308	430
Rocky Hill borough	Somerset	717	917	528
Roosevelt borough	Monmouth	835	814	764
Roseland borough	Essex	5 330	4 453	2 804
Roselle borough	Union	20 641	22 585	21 032
Roselle Park borough	Union	13 377	14 277	12 546
Rumson borough	Monmouth	7 623	7 421	6 405
Runnemede borough	Camden	9 461	10 475	8 396
Rutherford borough	Bergen	19 068	20 802	20 473
Saddle Brook (CDP)	Bergen	14 084	...	...
Saddle River borough	Bergen	2 763	2 437	1 776
Salem city	Salem	6 959	7 648	8 941
Sayreville borough	Middlesex	29 969	32 508	22 553
Scotch Plains (CDP)	Union	20 774	...	...
Sea Bright borough	Monmouth	1 812	1 339	1 138
Seabrook Farms (CDP)	Cumberland	1 411	1 569	1 798
Sea Girt borough	Monmouth	2 650	2 207	1 798
Sea Isle City city	Cape May	2 644	1 712	1 393
Seaside Heights borough	Ocean	1 802	1 248	954
Seaside Park borough	Ocean	1 795	1 432	1 054
Secaucus town	Hudson	13 719	13 228	12 154
Shiloh borough	Cumberland	604	573	554
Ship Bottom borough	Ocean	1 427	1 079	717
Shrewsbury borough	Monmouth	2 962	3 315	3 222
Silverton (CDP)	Ocean	7 236	...	...
Somerdale borough	Camden	5 900	6 510	4 839
Somerset (CDP)	Somerset	21 731	...	...
Somers Point city	Atlantic	10 330	7 919	4 504
Somerville borough	Somerset	11 973	13 652	12 458
South Amboy city	Middlesex	8 322	9 338	8 422
South Belmar borough	Monmouth	1 566	1 490	1 537
South Bound Brook borough	Somerset	4 331	4 525	3 626
South Orange (CDP)	Essex	15 864	...	...
South Plainfield borough	Middlesex	20 521	21 142	17 879
South River borough	Middlesex	14 361	15 428	13 397
South Toms River borough	Ocean	3 954	3 981	1 603
Spotswood borough	Middlesex	7 840	7 891	5 788

Table 5. **Population of Places: 1960 to 1980**—Con.

[For changes in boundaries of incorporated places since 1970, see table 4. For meaning of symbols, see Introduction]

Incorporated Places Census Designated Places	Counties	1980	1970	1960
Springfield (CDP)	Union	13 955	...	...
Spring Lake borough	Monmouth	4 215	3 896	2 922
Spring Lake Heights borough	Monmouth	5 424	4 602	3 309
Stanhope borough	Sussex	3 638	3 040	1 814
Stockton borough	Hunterdon	643	619	520
Stone Harbor borough	Cape May	1 187	1 089	834
Stratford borough	Camden	8 005	9 801	4 308
Succasunna-Kenvil (CDP)	Morris	10 931	...	...
Summit city	Union	21 071	23 620	23 677
Surf City borough	Ocean	1 571	1 129	419
Sussex borough	Sussex	2 418	2 038	1 656
Swedesboro borough	Gloucester	2 031	2 287	2 449
Tavistock borough	Camden	9	12	10
Teaneck (CDP)	Bergen	39 007	...	...
Tenafly borough	Bergen	13 552	14 827	14 264
Teterboro borough	Bergen	19	[1]19	22
Tinton Falls borough	Monmouth	7 740	[2]8 395	7 313
Toms River (CDP)	Ocean	7 465	7 303	6 062
Totowa borough	Passaic	11 448	11 580	10 897
Trenton city	Mercer	92 124	[3]104 786	114 167
Tuckerton borough	Ocean	2 472	1 926	1 536
Twin Rivers (CDP)	Mercer	7 742	...	...
Union (CDP)	Union	50 184	...	...
Union Beach borough	Monmouth	6 354	6 472	5 862
Union City city	Hudson	55 593	[4]57 305	52 180
Upper Greenwood Lake (CDP)	Passaic	2 734	1 505	...
Upper Saddle River borough	Bergen	7 958	7 949	3 570
Ventnor City city	Atlantic	11 704	10 385	8 688
Vernon Valley Lake (CDP)	Sussex	1 169	...	...
Verona borough	Essex	14 166	15 067	13 782
Victory Gardens borough	Morris	1 043	1 027	1 085
Villas (CDP)	Cape May	5 909	3 155	2 085
Vineland city	Cumberland	53 753	47 399	37 685
Waldwick borough	Bergen	10 802	12 313	10 495
Wallington borough	Bergen	10 741	10 284	9 261
Wanaque borough	Passaic	10 025	8 636	7 126
Waretown (CDP)	Ocean	1 175	...	...
Washington borough	Warren	6 429	5 943	5 723
Washington Township (CDP)	Bergen	9 550	...	...
Watchung borough	Somerset	5 290	4 750	3 312
Wayne (CDP)	Passaic	46 474	...	...
Weehawken (CDP)	Hudson	13 168	...	...
Wenonah borough	Gloucester	2 303	2 364	2 100
West Caldwell borough	Essex	11 407	[1]11 913	8 314
West Cape May borough	Cape May	1 091	1 005	1 030
Westfield town	Union	30 447	33 720	31 447
West Freehold (CDP)	Monmouth	9 929	...	...
West Long Branch borough	Monmouth	7 380	6 845	5 337
West New York town	Hudson	39 194	40 627	35 547
West Orange town	Essex	39 510	43 715	39 895
West Paterson borough	Passaic	11 293	11 692	7 602
Westville borough	Gloucester	4 786	5 170	4 951
West Wildwood borough	Cape May	360	235	207
Westwood borough	Bergen	10 714	11 105	9 046
Wharton borough	Morris	5 485	5 535	5 006
White Horse (CDP)	Mercer	10 098	18 680	...
White Meadow Lake (CDP)	Morris	8 429	8 499	...
Whitesboro-Burleigh (CDP)	Cape May	1 583	...	...
Wildwood city	Cape May	4 913	4 110	4 690
Wildwood Crest borough	Cape May	4 149	3 483	3 011
Williamstown (CDP)	Gloucester	5 768	4 075	2 722
Willingboro (CDP)	Burlington	39 912	...	...
Winfield (CDP)	Union	1 785	...	...
Woodbine borough	Cape May	2 809	2 625	2 823
Woodbridge Township (CDP)	Middlesex	90 074	...	...
Woodbury city	Gloucester	10 353	12 408	12 453
Woodbury Heights borough	Gloucester	3 460	3 621	1 723
Woodcliff Lake borough	Bergen	5 644	5 506	2 742
Woodlynne borough	Camden	2 578	3 101	3 128
Wood-Ridge borough	Bergen	7 929	8 311	7 964
Woodstown borough	Salem	3 250	3 137	2 942
Wrightstown borough	Burlington	3 031	2 719	4 846
Wyckoff (CDP)	Bergen	15 500	...	...
Yardville-Groveville (CDP)	Mercer	9 414	...	...
Yorketown (CDP)	Monmouth	5 330	...	...

Table 5a. **Population of Townships: 1960 to 1980**

[For changes in boundaries of townships since 1970, see table 4. For meaning of symbols, see Introduction]

Townships	Counties	1980	1970	1960
Aberdeen township	Monmouth	17 235	17 680	7 359
Alexandria township	Hunterdon	2 798	2 127	1 629
Allamuchy township	Warren	2 560	1 138	973
Alloway township	Salem	2 680	2 550	2 226
Andover township	Sussex	4 506	3 040	2 177
Barnegat township	Ocean	8 702	1 539	1 270
Bass River township	Burlington	1 344	815	737
Bedminster township	Somerset	2 469	2 597	2 322
Berkeley township	Ocean	23 151	7 918	4 272
Berkeley Heights township	Union	12 549	13 078	8 721
Berlin township	Camden	5 348	5 692	3 363
Bernards township	Somerset	12 920	13 305	9 018
Bethlehem township	Hunterdon	3 045	1 385	1 090
Blairstown township	Warren	4 360	2 189	1 797
Boonton township	Morris	3 273	3 070	1 998
Bordentown township	Burlington	7 170	7 303	5 936
Branchburg township	Somerset	7 846	5 742	3 741
Brick township	Ocean	53 629	35 057	16 299
Bridgewater township	Somerset	29 175	30 235	15 789
Buena Vista township	Atlantic	6 959	4 239	3 915
Burlington township	Burlington	11 527	[1]10 621	6 291
Byram township	Sussex	7 502	4 592	1 616
Carneys Point township	Salem	8 396	7 016	7 595
Cedar Grove township	Essex	12 600	15 582	14 603
Chatham township	Morris	8 883	8 093	5 931
Cherry Hill township	Camden	68 785	64 395	31 522
Chester township	Morris	5 198	4 265	2 107
Chesterfield township	Burlington	3 867	3 190	2 519
Cinnaminson township	Burlington	16 072	16 962	8 302
Clark township	Union	16 699	18 829	12 195
Clinton township	Hunterdon	7 345	5 119	3 770
Colts Neck township	Monmouth	7 888	5 819	2 177
Commercial township	Cumberland	4 674	3 667	3 244
Cranbury township	Middlesex	1 927	2 253	2 001
Cranford township	Union	24 573	27 391	26 424
Deerfield township	Cumberland	2 523	2 464	2 053
Delanco township	Burlington	3 730	4 157	4 011
Delaware township	Hunterdon	3 816	3 249	2 485
Delran township	Burlington	14 811	[1]10 065	5 327
Dennis township	Cape May	3 989	2 635	2 327
Denville township	Morris	14 380	14 045	10 632
Deptford township	Gloucester	23 473	24 232	17 878
Dover township	Ocean	64 455	43 751	17 414
Downe township	Cumberland	1 803	1 777	1 870
Eagleswood township	Ocean	1 009	823	766
Eastampton township	Burlington	3 814	2 284	1 402
East Amwell township	Hunterdon	3 468	2 568	1 981
East Brunswick township	Middlesex	37 711	34 166	19 965
East Greenwich township	Gloucester	4 144	3 280	2 722
East Hanover township	Morris	9 319	7 734	4 379
East Windsor township	Mercer	21 041	11 736	2 298
Edgewater Park township	Burlington	9 273	7 412	2 866
Edison township	Middlesex	70 193	67 120	44 799
Egg Harbor township	Atlantic	19 381	9 882	5 593
Elk township	Gloucester	3 187	2 707	2 635
Elsinboro township	Salem	1 290	1 204	1 220
Evesham township	Burlington	21 508	13 477	4 548
Ewing township	Mercer	34 842	32 831	26 628
Fairfield township	Cumberland	5 693	4 990	3 916
Fairfield township	Essex	7 987	...	...
Florence township	Burlington	9 084	8 560	8 127
Frankford township	Sussex	4 654	2 777	2 170
Franklin township	Gloucester	12 396	8 990	7 451
Franklin township	Hunterdon	2 294	2 154	1 777
Franklin township	Somerset	31 358	30 389	19 858
Franklin township	Warren	2 341	1 973	1 729
Fredon township	Sussex	2 281	1 372	804
Freehold township	Monmouth	19 202	13 185	4 779
Frelinghuysen township	Warren	1 435	1 118	845
Galloway township	Atlantic	12 176	8 276	5 634
Gloucester township	Camden	45 156	26 511	17 591
Green township	Sussex	2 450	1 343	854
Green Brook township	Somerset	4 640	4 302	3 622
Greenwich township	Cumberland	973	963	1 086
Greenwich township	Gloucester	5 404	5 676	4 065
Greenwich township	Warren	1 738	1 482	1 397
Haddon township	Camden	15 875	18 192	17 099
Hainesport township	Burlington	3 236	2 990	3 271
Hamilton township	Atlantic	9 499	6 445	6 017
Hamilton township	Mercer	82 801	79 609	65 035
Hampton township	Sussex	3 916	2 091	1 174
Hanover township	Morris	11 846	10 700	9 329
Harding township	Morris	3 236	3 249	2 683
Hardwick township	Warren	947	548	370
Hardyston township	Sussex	4 553	3 499	2 206
Harmony township	Warren	2 592	2 195	2 039
Harrison township	Gloucester	3 585	2 661	2 410
Hazlet township	Monmouth	23 013	22 239	15 334
Hillsborough township	Somerset	19 061	11 061	7 584
Hillside township	Union	21 440	21 636	22 304
Holland township	Hunterdon	4 593	3 587	2 495
Holmdel township	Monmouth	8 447	6 117	2 959
Hope township	Warren	1 468	1 140	833
Hopewell township	Cumberland	4 365	3 970	3 586
Hopewell township	Mercer	10 893	10 030	7 818
Howell township	Monmouth	25 065	21 756	11 153
Independence township	Warren	2 829	2 057	1 509
Jackson township	Ocean	25 644	18 276	5 939
Jefferson township	Morris	16 413	14 122	6 884
Kingwood township	Hunterdon	2 772	2 294	1 841
Knowlton township	Warren	2 074	1 738	1 442
Lacey township	Ocean	14 161	4 616	1 940
Lafayette township	Sussex	1 614	1 202	1 100
Lakewood township	Ocean	38 464	25 223	16 020
Lawrence township	Cumberland	2 116	2 329	2 639
Lawrence township	Mercer	19 724	19 567	13 665
Lebanon township	Hunterdon	5 459	4 235	2 841
Liberty township	Warren	1 730	1 229	760
Little Egg Harbor township	Ocean	8 483	2 972	847
Little Falls township	Passaic	11 496	11 727	9 730
Livingston township	Essex	28 040	30 127	23 124
Logan township	Gloucester	3 078	1 840	1 924
Long Beach township	Ocean	3 488	2 910	1 561
Lopatcong township	Warren	4 998	3 144	2 703
Lower township	Cape May	17 105	10 154	6 332
Lower Alloways Creek township	Salem	1 547	1 400	1 293
Lumberton township	Burlington	5 236	3 945	2 833
Lyndhurst township	Bergen	20 326	22 729	21 867
Mahwah township	Bergen	12 127	[1]10 800	7 376
Manalapan township	Monmouth	18 914	14 049	3 990
Manchester township	Ocean	27 987	7 550	3 779
Mannington township	Salem	1 740	1 913	2 024
Mansfield township	Burlington	2 523	2 597	2 084
Mansfield township	Warren	5 780	3 546	2 130
Mantua township	Gloucester	9 193	9 643	7 991
Maple Shade township	Burlington	20 525	16 464	12 947
Maplewood township	Essex	22 950	24 932	23 977
Marlboro township	Monmouth	17 560	12 273	8 038
Maurice River township	Cumberland	4 577	3 743	3 105
Medford township	Burlington	17 622	8 292	4 844
Mendham township	Morris	4 488	3 697	2 256
Middle township	Cape May	11 373	8 725	6 718
Middletown township	Monmouth	62 574	54 623	39 675
Millburn township	Essex	19 543	[2]21 089	18 799
Millstone township	Monmouth	3 926	2 535	2 550
Mine Hill township	Morris	3 325	3 557	3 362
Monroe township	Gloucester	21 639	14 071	9 396
Monroe township	Middlesex	15 858	9 138	5 831
Montague township	Sussex	2 066	1 131	879
Montgomery township	Somerset	7 360	6 353	3 851
Montville township	Morris	14 290	11 846	6 772
Moorestown township	Burlington	15 596	15 577	12 497
Morris township	Morris	18 486	[1]18 135	12 092
Mount Holly township	Burlington	10 818	12 713	13 271
Mount Laurel township	Burlington	17 614	11 221	5 249
Mount Olive township	Morris	18 748	10 394	3 807
Mullica township	Atlantic	5 243	3 391	2 944
Neptune township	Monmouth	28 366	27 863	21 487
New Hanover township	Burlington	14 258	27 410	28 528
North Bergen township	Hudson	47 019	47 751	42 387
North Brunswick township	Middlesex	22 220	16 691	10 099
North Hanover township	Burlington	9 050	9 858	2 796
Ocean township	Monmouth	23 570	18 643	11 622
Ocean township	Ocean	3 731	2 222	921
Old Bridge township	Middlesex	51 515	48 715	22 772
Oldmans township	Salem	1 847	2 088	2 913
Oxford township	Warren	1 659	1 742	1 657
Pahaquarry township	Warren	26	71	63
Parsippany–Troy Hills township	Morris	49 868	55 112	25 557
Passaic township	Morris	7 275	7 393	5 537
Pemberton township	Burlington	29 720	19 754	13 726
Pennsauken township	Camden	33 775	36 394	33 771
Pennsville township	Salem	13 848	13 296	10 417
Pequannock township	Morris	13 776	14 350	10 553
Pilesgrove township	Salem	2 810	2 706	2 519
Piscataway township	Middlesex	42 223	36 418	19 890
Pittsgrove township	Salem	6 954	4 618	3 785
Plainsboro township	Middlesex	5 605	1 648	1 171
Plumsted township	Ocean	4 674	4 113	3 281
Pohatcong township	Warren	3 856	3 924	3 543
Princeton township	Mercer	13 683	13 651	10 411
Quinton township	Salem	2 887	2 567	2 440
Randolph township	Morris	17 828	13 296	7 295
Raritan township	Hunterdon	8 292	6 934	4 545
Readington township	Hunterdon	10 855	7 688	6 147
Riverside township	Burlington	7 941	[1]8 591	8 474
River Vale township	Bergen	9 489	8 883	5 616
Rochelle Park township	Bergen	5 603	6 380	6 119
Rockaway township	Morris	19 850	18 955	10 356
Roxbury township	Morris	18 878	15 754	9 983
Saddle Brook township	Bergen	14 084	[1]15 910	13 834
Sandyston township	Sussex	1 485	1 303	1 019
Scotch Plains township	Union	20 774	22 279	18 491
Shamong township	Burlington	4 537	1 318	774
Shrewsbury township	Monmouth	995	1 164	1 204
Southampton township	Burlington	8 808	4 982	3 166
South Brunswick township	Middlesex	17 127	14 058	10 278
South Hackensack township	Bergen	2 229	[2]2 412	1 841
South Harrison township	Gloucester	1 486	1 226	974
South Orange Village township	Essex	15 864	...	...
Sparta township	Sussex	13 333	10 819	6 717
Springfield township	Burlington	2 691	2 244	1 956
Springfield township	Union	13 955	15 740	14 467
Stafford township	Ocean	10 385	3 684	1 930

Table 5a. **Population of Townships: 1960 to 1980**—Con.

[For changes in boundaries of townships since 1970, see table 4. For meaning of symbols, see Introduction]

Townships	Counties	1980	1970	1960
Stillwater township	Sussex	3 887	2 158	1 339
Stow Creek township	Cumberland	1 365	1 050	1 010
Tabernacle township	Burlington	6 236	2 103	1 621
Teaneck township	Bergen	39 007	42 355	42 085
Tewksbury township	Hunterdon	4 094	2 959	1 908
Union township	Hunterdon	3 971	2 351	1 717
Union township	Union	50 184	53 077	51 499
Upper township	Cape May	6 713	3 413	2 539
Upper Deerfield township	Cumberland	6 810	6 648	6 040
Upper Freehold township	Monmouth	2 750	2 551	2 363
Upper Pittsgrove township	Salem	3 139	2 884	2 715
Vernon township	Sussex	16 302	6 059	2 155
Voorhees township	Camden	12 919	6 214	3 784
Wall township	Monmouth	18 952	16 498	11 929
Walpack township	Sussex	150	384	248
Wantage township	Sussex	7 268	4 329	3 308
Warren township	Somerset	9 805	8 592	5 386
Washington township	Bergen	9 550	10 577	6 654
Washington township	Burlington	808	673	541
Washington township	Gloucester	27 878	15 741	4 923
Washington township	Mercer	3 487	3 311	2 156
Washington township	Morris	11 402	6 962	3 330
Washington township	Warren	4 243	3 585	3 055
Waterford township	Camden	8 126	4 073	3 809
Wayne township	Passaic	46 474	49 141	29 353
Weehawken township	Hudson	13 168	13 383	13 504
Westampton township	Burlington	3 383	2 680	1 114
West Amwell township	Hunterdon	2 299	2 142	1 683
West Deptford township	Gloucester	18 002	13 928	11 152
West Milford township	Passaic	22 750	17 304	8 157
West Windsor township	Mercer	8 542	6 431	4 016
Weymouth township	Atlantic	1 260	998	778
White township	Warren	2 748	2 326	1 832
Willingboro township	Burlington	39 912	43 386	11 861
Winfield township	Union	1 785	2 184	2 458
Winslow township	Camden	20 034	11 202	9 142
Woodbridge township	Middlesex	90 074	98 944	78 846
Woodland township	Burlington	2 285	2 032	1 904
Woolwich township	Gloucester	1 129	1 147	1 235
Wyckoff township	Bergen	15 500	16 039	11 205

Table 6. **Rank and Population of Incorporated Places of 5,000 or More in 1980: 1980 and 1970**

[For changes in boundaries of incorporated places since 1970, see table 4. For meaning of symbols, see Introduction]

Incorporated Places	Counties	1980 rank	Population 1980	Population 1970
Newark city	Essex	1	329 248	'381 930
Jersey City city	Hudson	2	223 532	'260 350
Paterson city	Passaic	3	137 970	144 824
Elizabeth city	Union	4	106 201	112 654
Trenton city	Mercer	5	92 124	'104 786
Camden city	Camden	6	84 910	102 551
East Orange city	Essex	7	77 690	75 471
Clifton city	Passaic	8	74 388	82 437
Bayonne city	Hudson	9	65 047	72 743
Irvington town	Essex	10	61 493	59 743
Union City city	Hudson	11	55 593	'57 305
Vineland city	Cumberland	12	53 753	47 399
Passaic city	Passaic	13	52 463	55 124
Bloomfield town	Essex	14	47 792	52 029
Plainfield city	Union	15	45 555	46 862
Hoboken city	Hudson	16	42 460	45 380
New Brunswick city	Middlesex	17	41 442	41 885
Atlantic City city	Atlantic	18	40 199	47 859
West Orange town	Essex	19	39 510	43 715
West New York town	Hudson	20	39 194	40 627
Perth Amboy city	Middlesex	21	38 951	38 798
Montclair town	Essex	22	38 321	44 043
Linden city	Union	23	37 836	41 409
Hackensack city	Bergen	24	36 039	'36 008
Kearny town	Hudson	25	35 735	37 585
Belleville town	Essex	26	35 367	'37 629
Fort Lee borough	Bergen	27	32 449	30 631
Fair Lawn borough	Bergen	28	32 229	'38 040
Orange city	Essex	29	31 136	32 566
Westfield town	Union	30	30 447	33 720
Sayreville borough	Middlesex	31	29 969	32 508
Long Branch city	Monmouth	32	29 819	31 774
Nutley town	Essex	33	28 998	'31 913
Garfield city	Bergen	34	26 803	'30 797
Rahway city	Union	35	26 723	29 114
Paramus borough	Bergen	36	26 474	'28 381
Bergenfield borough	Bergen	37	25 568	'29 000
Ridgewood village	Bergen	38	25 208	27 547
Millville city	Cumberland	39	24 815	21 366
Lodi borough	Bergen	40	23 956	'25 163
Englewood city	Bergen	41	23 701	24 985
Cliffside Park borough	Bergen	42	21 464	'18 891
Summit city	Union	43	21 071	23 620
Roselle borough	Union	44	20 641	22 585
Carteret borough	Middlesex	45	20 598	23 137
South Plainfield borough	Middlesex	46	20 521	21 142
North Plainfield borough	Somerset	47	19 108	21 796
Rutherford borough	Bergen	48	19 068	20 802
Bridgeton city	Cumberland	49	18 795	20 435
Elmwood Park borough	Bergen	50	18 377	'20 511
Dumont borough	Bergen	51	18 334	'20 155
Hawthorne borough	Passaic	52	18 200	19 173
Lindenwold borough	Camden	53	18 196	12 199
Point Pleasant borough	Ocean	54	17 747	15 968
Asbury Park city	Monmouth	55	17 015	16 533
New Milford borough	Bergen	56	16 876	'19 149
Phillipsburg town	Warren	57	16 647	17 849
Morristown town	Morris	58	16 614	17 662
North Arlington borough	Bergen	59	16 587	18 096
Collingswood borough	Camden	60	15 838	17 422
Hopatcong borough	Sussex	61	15 531	9 052
Madison borough	Morris	62	15 357	16 710
Dover town	Morris	63	14 681	15 039
Glassboro borough	Gloucester	64	14 574	12 938
South River borough	Middlesex	65	14 361	15 428
Verona borough	Essex	66	14 166	15 067
Ocean City city	Cape May	67	13 949	10 575
Metuchen borough	Middlesex	68	13 762	16 031
Palisades Park borough	Bergen	69	13 732	13 351
Bellmawr borough	Camden	70	13 721	15 618
Secaucus town	Hudson	71	13 719	13 228
Tenafly borough	Bergen	72	13 552	14 827
Middlesex borough	Middlesex	73	13 480	15 038
Oakland borough	Bergen	74	13 443	14 420
Pleasantville city	Atlantic	75	13 435	'14 007
Highland Park borough	Middlesex	76	13 396	14 385
Roselle Park borough	Union	77	13 377	14 277
Gloucester City city	Camden	78	13 121	14 707
Ramsey borough	Bergen	79	12 899	12 571
Ridgefield Park village	Bergen	80	12 738	'13 990
Eatontown borough	Monmouth	81	12 703	14 619
Ringwood borough	Passaic	82	12 625	10 393
New Providence borough	Union	83	12 426	13 796
Haddonfield borough	Camden	84	12 337	13 118
Hammonton town	Atlantic	85	12 298	11 464
Harrison town	Hudson	86	12 242	11 811
Hasbrouck Heights borough	Bergen	87	12 166	13 651
Princeton borough	Mercer	88	12 035	12 311
Red Bank borough	Monmouth	89	12 031	12 847
Somerville borough	Somerset	90	11 973	13 652
Ventnor City city	Atlantic	91	11 704	10 385
Glen Rock borough	Bergen	92	11 497	13 011
Totowa borough	Passaic	93	11 448	11 580
West Caldwell borough	Essex	94	11 407	'11 913
West Paterson borough	Passaic	95	11 293	11 692
Manville borough	Somerset	96	11 278	13 029
River Edge borough	Bergen	97	11 111	12 850
Waldwick borough	Bergen	98	10 802	12 313
Wallington borough	Bergen	99	10 741	10 284
Westwood borough	Bergen	100	10 714	11 105
Pompton Lakes borough	Passaic	101	10 660	11 397
Keansburg borough	Monmouth	102	10 613	9 720
Fairview borough	Bergen	103	10 519	10 698
Hillsdale borough	Bergen	104	10 495	11 768
Woodbury city	Gloucester	105	10 353	12 408
Somers Point city	Atlantic	106	10 330	7 919
Ridgefield borough	Bergen	107	10 294	11 308
Burlington city	Burlington	108	10 246	'12 010
Wanaque borough	Passaic	109	10 025	8 636
Freehold borough	Monmouth	110	10 020	10 545
Maywood borough	Bergen	111	9 895	11 087
Pitman borough	Gloucester	112	9 744	10 257
Bound Brook borough	Somerset	113	9 710	10 450
Audubon borough	Camden	114	9 533	10 802
Runnemede borough	Camden	115	9 461	10 475
Little Ferry borough	Bergen	116	9 399	'9 064
Florham Park borough	Morris	117	9 359	'9 373
Margate City city	Atlantic	118	9 179	10 576
Hackettstown town	Warren	119	8 850	9 472
Matawan borough	Monmouth	120	8 837	9 136
Lincoln Park borough	Morris	121	8 806	9 034
Franklin Lakes borough	Bergen	122	8 769	7 550
Pine Hill borough	Camden	123	8 684	5 132
Oradell borough	Bergen	124	8 658	8 903
Boonton town	Morris	125	8 620	9 261
Chatham borough	Morris	126	8 537	9 566
Park Ridge borough	Bergen	127	8 515	8 709
Haddon Heights borough	Camden	128	8 361	9 365
Bogota borough	Bergen	129	8 344	'8 960
South Amboy city	Middlesex	130	8 322	9 338
Brigantine city	Atlantic	131	8 318	6 741
Kenilworth borough	Union	132	8 221	9 165
North Haledon borough	Passaic	133	8 177	7 614
Closter borough	Bergen	134	8 164	8 604
Leonia borough	Bergen	135	8 027	8 847
Stratford borough	Camden	136	8 005	9 801
Upper Saddle River borough	Bergen	137	7 958	7 949
Wood-Ridge borough	Bergen	138	7 929	8 311
Bloomingdale borough	Passaic	139	7 867	7 797
Glen Ridge borough	Essex	140	7 855	8 518
East Rutherford borough	Bergen	141	7 849	8 536
Spotswood borough	Middlesex	142	7 840	7 891
Northfield city	Atlantic	143	7 795	'8 646
Emerson borough	Bergen	144	7 793	8 428
Kinnelon borough	Morris	145	7 770	7 600
Fanwood borough	Union	146	7 767	8 920
Newton town	Sussex	147	7 748	7 297
Tinton Falls borough	Monmouth	148	7 740	'8 395
Beachwood borough	Ocean	149	7 687	4 390
Caldwell borough	Essex	150	7 624	'8 677
Rumson borough	Monmouth	151	7 623	7 421
Butler borough	Morris	152	7 616	7 051
Cresskill borough	Bergen	153	7 609	'8 298
Barrington borough	Camden	154	7 418	8 409
Keyport borough	Monmouth	155	7 413	7 205
Midland Park borough	Bergen	156	7 381	8 159
West Long Branch borough	Monmouth	157	7 380	6 845
Guttenberg town	Hudson	158	7 340	5 754
Montvale borough	Bergen	159	7 318	7 327
Milltown borough	Middlesex	160	7 136	6 470
Mountainside borough	Union	161	7 118	7 520
Palmyra borough	Burlington	162	7 085	6 969
Salem city	Salem	163	6 959	7 648
Paulsboro borough	Gloucester	164	6 944	8 084
Absecon city	Atlantic	165	6 859	6 094
Rockaway borough	Morris	166	6 852	6 383
Belmar borough	Monmouth	167	6 771	5 782
Bernardsville borough	Somerset	168	6 715	6 652
Haledon borough	Passaic	169	6 607	6 767
Dunellen borough	Middlesex	170	6 593	7 072
Washington borough	Warren	171	6 429	5 943
Union Beach borough	Monmouth	172	6 354	6 472
Carlstadt borough	Bergen	173	6 166	'6 724
Linwood city	Atlantic	174	6 144	6 159
Raritan borough	Somerset	175	6 128	6 691
Clayton borough	Gloucester	176	6 013	5 193
Allendale borough	Bergen	177	5 901	6 240
Somerdale borough	Camden	178	5 900	6 510
Oceanport borough	Monmouth	179	5 888	7 503
North Caldwell borough	Essex	180	5 832	'6 733
Berlin borough	Camden	181	5 786	4 997
Clementon borough	Camden	182	5 764	4 492
Penns Grove borough	Salem	183	5 760	5 727
Englewood Cliffs borough	Bergen	184	5 698	5 938
Fair Haven borough	Monmouth	185	5 679	6 142
Woodcliff Lake borough	Bergen	186	5 644	5 506
Little Silver borough	Monmouth	187	5 548	6 010
Wharton borough	Morris	188	5 485	5 535
Spring Lake Heights borough	Monmouth	189	5 424	4 602
Point Pleasant Beach borough	Ocean	190	5 415	4 882
Manasquan borough	Monmouth	191	5 354	4 971
Roseland borough	Essex	192	5 330	4 453
Morris Plains borough	Morris	193	5 305	5 540
Watchung borough	Somerset	194	5 290	4 750

Table 6. **Rank and Population of Incorporated Places of 5,000 or More in 1980: 1980 and 1970**—Con.

[For changes in boundaries of incorporated places since 1970, see table 4. For meaning of symbols, see Introduction]

Incorporated Places	Counties	1980 rank	Population 1980	Population 1970
Neptune City borough	Monmouth	195	5 276	5 502
Highlands borough	Monmouth	196	5 187	3 916
Prospect Park borough	Passaic	197	5 142	5 176
Northvale borough	Bergen	198	5 046	5 177

Table 7. **Population by Size of Place: 1980 and 1970**

[Portions of certain cities may be classified as rural, see appendix A for explanation. For meaning of symbols, see Introduction]

The State Urbanized Areas	1980				1970			
	Places	Population	Percent of total population	Percent distribution	Places	Population	Percent of total population	Percent distribution
THE STATE								
Total	**462**	**7 364 823**	**100.0**	...	**382**	**7 171 112**	**100.0**	...
Urban	**393**	**6 557 377**	**89.0**	**100.0**	**312**	**6 373 405**	**88.9**	**100.0**
Inside urbanized areas	347	6 291 600	85.4	95.9	266	6 078 372	84.8	95.4
Central cities	6	763 671	10.4	11.6	9	1 146 346	16.0	18.0
Cities of—								
1,000,000 or more	–	–	–	–	–	–	–	–
500,000 to 1,000,000	–	–	–	–	–	–	–	–
250,000 to 500,000	1	329 248	4.5	5.0	2	642 962	9.0	10.1
100,000 to 250,000	1	223 532	3.0	3.4	2	249 462	3.5	3.9
50,000 to 100,000	2	145 877	2.0	2.2	2	137 561	1.9	2.2
Less than 50,000	2	65 014	0.9	1.0	3	116 361	1.6	1.8
Urban fringe	341	5 527 929	75.1	84.3	257	4 932 026	68.8	77.4
Places of 2,500 or more	303	4 840 051	65.7	73.8	232	3 291 369	45.9	51.6
100,000 or more	2	244 171	3.3	3.7	2	215 205	3.0	3.4
50,000 to 100,000	13	866 064	11.8	13.2	5	318 523	4.4	5.0
25,000 to 50,000	36	1 276 708	17.3	19.5	25	882 529	12.3	13.8
10,000 to 25,000	97	1 467 562	19.9	22.4	75	1 101 387	15.4	17.3
5,000 to 10,000	112	819 352	11.1	12.5	86	622 348	8.7	9.8
2,500 to 5,000	43	166 194	2.3	2.5	39	151 377	2.1	2.4
Places of less than 2,500	38	52 225	0.7	0.8	25	33 270	0.5	0.5
2,000 to 2,500	8	17 924	0.2	0.3	7	15 765	0.2	0.2
1,500 to 2,000	12	20 708	0.3	0.3	1	1 922	–	–
1,000 to 1,500	7	8 578	0.1	0.1	11	13 876	0.2	0.2
Less than 1,000	11	5 015	0.1	0.1	6	1 707	–	–
Other urban	...	635 653	8.6	9.7	...	1 607 387	22.4	25.2
Outside urbanized areas	46	265 777	3.6	4.1	46	295 033	4.1	4.6
Places of—								
25,000 or more	–	–	–	–	1	26 290	0.4	0.4
10,000 to 25,000	6	78 013	1.1	1.2	6	83 562	1.2	1.3
5,000 to 10,000	10	77 882	1.1	1.2	13	92 165	1.3	1.4
2,500 to 5,000	30	109 882	1.5	1.7	26	93 016	1.3	1.5
Rural	**69**	**807 446**	**11.0**	**100.0**	**70**	**794 759**	**11.1**	**100.0**
Places of 1,000 to 2,500	52	85 362	1.2	10.6	48	72 412	1.0	9.1
2,000 to 2,500	14	30 721	0.4	3.8	5	10 880	0.2	1.4
1,500 to 2,000	17	29 147	0.4	3.6	16	27 600	0.4	3.5
1,000 to 1,500	21	25 494	0.3	3.2	27	33 932	0.5	4.3
Places of less than 1,000	17	11 292	0.2	1.4	22	14 090	0.2	1.8
Other rural	...	710 792	9.7	88.0	...	708 257	9.9	89.1
URBANIZED AREAS								
Total	**7**	**6 291 600**	**85.4**	**100.0**	**7**	**6 078 372**	**84.8**	**100.0**
Areas of—								
1,000,000 or more	2	5 760 198	78.2	91.6	2	5 581 310	77.9	91.8
500,000 to 1,000,000	–	–	–	–	–	–	–	–
250,000 to 500,000	3	296 546	4.0	4.7	3	289 467	4.0	4.8
100,000 to 250,000	1	146 034	2.0	2.3	1	134 016	1.9	2.2
Less than 100,000	1	88 822	1.2	1.4	1	73 579	1.0	1.2

Table 8. Population by Urban and Rural Residence: 1930 to 1980

[Portions of certain cities may be classified as rural, see appendix A for explanation. For meaning of symbols, see Introduction]

Size of Place	1980	1970	1960	1950 Current urban definition	1950 Previous urban definition	1940	1930
NUMBER OF PLACES							
Urban	**393**	**312**	**310**	**251**	**209**	**178**	**169**
Places of 2,500 or more	355	287	290	209	209	178	169
1,000,000 or more	–	–	–	–	–	–	–
500,000 to 1,000,000	–	–	–	–	–	–	–
250,000 to 500,000	1	2	2	2	2	2	2
100,000 to 250,000	3	4	4	4	4	4	4
50,000 to 100,000	15	7	11	8	8	7	7
25,000 to 50,000	37	28	33	14	20	16	13
10,000 to 25,000	104	82	78	42	51	40	40
5,000 to 10,000	122	99	79	63	56	53	50
2,500 to 5,000	73	65	83	76	68	56	53
Places of less than 2,500	38	25	20	42	...	...	...
Rural	**69**	**70**	**95**	**126**	**138**	**167**	**171**
Places of 1,000 to 2,500	52	48	61	74	78	84	85
Places of less than 1,000	17	22	34	52	60	83	86
Cumulative summary:							
Places of—							
1,000,000 or more	–	–	–	–	–	–	–
500,000 or more	–	–	–	–	–	–	–
250,000 or more	1	2	2	2	2	2	2
100,000 or more	4	6	6	6	6	6	6
50,000 or more	19	13	17	14	14	13	13
25,000 or more	56	41	50	28	34	29	26
10,000 or more	160	123	128	70	85	69	66
5,000 or more	282	222	207	133	141	122	116
2,500 or more	355	287	290	209	209	178	169
POPULATION							
Urban	**6 557 377**	**6 373 405**	**5 374 369**	**4 186 207**	**3 918 146**	**3 394 773**	**3 339 244**
Places of 2,500 or more	5 869 499	4 732 748	5 081 210	3 623 049	3 918 146	3 394 773	3 339 244
1,000,000 or more	–	–	–	–	–	–	–
500,000 to 1,000,000	–	–	–	–	–	–	–
250,000 to 500,000	329 248	642 962	681 321	737 793	737 793	730 933	759 052
100,000 to 250,000	467 703	464 667	482 687	504 717	504 717	491 801	495 158
50,000 to 100,000	1 011 941	456 084	705 871	505 827	505 827	435 247	460 809
25,000 to 50,000	1 316 907	1 004 077	1 136 832	506 442	721 893	557 103	475 377
10,000 to 25,000	1 570 390	1 206 052	1 201 673	636 019	790 597	601 872	609 321
5,000 to 10,000	897 234	714 513	566 665	459 524	407 862	380 281	351 371
2,500 to 5,000	276 076	244 393	306 161	272 727	249 457	197 536	188 156
Places of less than 2,500	52 225	33 270	25 413	67 300	...	...	...
Other urban	635 653	1 607 387	267 746	495 858	...	...	...
Rural	**807 446**	**794 759**	**692 413**	**649 122**	**917 183**	**765 392**	**702 090**
Places of 1,000 to 2,500	85 362	72 412	91 946	114 964	132 359	143 840	144 318
Places of less than 1,000	11 292	14 090	20 718	29 741	33 130	42 260	43 580
Other rural	710 792	708 257	579 749	504 417	751 694	579 292	514 192
PERCENT OF TOTAL POPULATION							
Urban	**89.0**	**88.9**	**88.6**	**86.6**	**81.0**	**81.6**	**82.6**
Places of 2,500 or more	79.7	66.0	83.8	74.9	81.0	81.6	82.6
1,000,000 or more	–	–	–	–	–	–	–
500,000 to 1,000,000	–	–	–	–	–	–	–
250,000 to 500,000	4.5	9.0	11.2	15.3	15.3	17.6	18.8
100,000 to 250,000	6.4	6.5	8.0	10.4	10.4	11.8	12.3
50,000 to 100,000	13.7	6.4	11.6	10.5	10.5	10.5	11.4
25,000 to 50,000	17.9	14.0	18.7	10.5	14.9	13.4	11.8
10,000 to 25,000	21.3	16.8	19.8	13.2	16.4	14.5	15.1
5,000 to 10,000	12.2	10.0	9.3	9.5	8.4	9.1	8.7
2,500 to 5,000	3.7	3.4	5.0	5.6	5.2	4.7	4.7
Places of less than 2,500	0.7	0.5	0.4	1.4	...	...	...
Other urban	8.6	22.4	4.4	10.3	...	...	...
Rural	**11.0**	**11.1**	**11.4**	**13.4**	**19.0**	**18.4**	**17.4**
Places of 1,000 to 2,500	1.2	1.0	1.5	2.4	2.7	3.5	3.6
Places of less than 1,000	0.2	0.2	0.3	0.6	0.7	1.0	1.1
Other rural	9.7	9.9	9.6	10.4	15.5	13.9	12.7

Table 9. **Population Inside and Outside Standard Metropolitan Statistical Areas (SMSA's) by Urban and Rural Residence: 1980**

[Portions of certain cities may be classified as rural, see appendix A for explanation. Place partly outside an SMSA is counted where larger part of population is located; population, however, is tabulated where located. For meaning of symbols, see Introduction]

The State Inside SMSA's Outside SMSA's	Total population	Inside places: Total		Inside places: Incorporated places: Total		Inside places: Incorporated places: Central cities of SMSA's		Inside places: Incorporated places: Other		Inside places: Census designated places		Outside places
		Number	Population	Number	Population	Number	Population	Number	Population	Number	Population	
THE STATE												
Total	**7 364 823**	**462**	**6 018 378**	**333**	**4 281 978**	**15**	**1 204 483**	**318**	**3 077 495**	**129**	**1 736 400**	**1 346 445**
Urban	**6 557 377**	**393**	**5 921 724**	**292**	**4 229 377**	**15**	**1 204 483**	**277**	**3 024 894**	**101**	**1 692 347**	**635 653**
Inside urbanized areas	6 291 600	347	5 655 947	268	4 084 939	14	1 185 688	254	2 899 251	79	1 571 008	635 653
Central cities	763 671	6	763 671	6	763 671	6	763 671	–	–	–	–	...
Cities of—												
1,000,000 or more	–	–	–	–	–	–	–	–	–	–	–	...
500,000 to 1,000,000	–	–	–	–	–	–	–	–	–	–	–	...
250,000 to 500,000	329 248	1	329 248	1	329 248	1	329 248	–	–	–	–	...
100,000 to 250,000	223 532	1	223 532	1	223 532	1	223 532	–	–	–	–	...
50,000 to 100,000	145 877	2	145 877	2	145 877	2	145 877	–	–	–	–	...
Less than 50,000	65 014	2	65 014	2	65 014	2	65 014	–	–	–	–	...
Urban fringe	5 527 929	341	4 892 276	262	3 321 268	8	422 017	254	2 899 251	79	1 571 008	635 653
Places of 2,500 or more	4 840 051	303	4 840 051	226	3 273 186	8	422 017	218	2 851 169	77	1 566 865	...
100,000 or more	244 171	2	244 171	2	244 171	1	137 970	1	106 201	–	–	...
50,000 to 100,000	866 064	13	866 064	7	471 584	2	126 851	5	344 733	6	394 480	...
25,000 to 50,000	1 276 708	36	1 276 708	24	824 025	4	140 181	20	683 844	12	452 683	...
10,000 to 25,000	1 467 562	97	1 467 562	67	961 586	1	17 015	66	944 571	30	505 976	...
5,000 to 10,000	819 352	112	819 352	84	609 356	...	...	84	609 356	28	209 996	...
2,500 to 5,000	166 194	43	166 194	42	162 464	...	...	42	162 464	1	3 730	...
Places of less than 2,500	52 225	38	52 225	36	48 082	...	...	36	48 082	2	4 143	...
2,000 to 2,500	17 924	8	17 924	7	15 566	...	...	7	15 566	1	2 358	...
1,500 to 2,000	20 708	12	20 708	11	18 923	...	...	11	18 923	1	1 785	...
1,000 to 1,500	8 578	7	8 578	7	8 578	...	...	7	8 578	–	–	...
Less than 1,000	5 015	11	5 015	11	5 015	...	...	11	5 015	–	–	...
Other urban	635 653	...	...	...	...	...	...	...	...	...	...	635 653
Outside urbanized areas	265 777	46	265 777	24	144 438	1	18 795	23	125 643	22	121 339	...
Places of—												
25,000 or more	–	–	–	–	–	–	–	–	–	–	–	...
10,000 to 25,000	78 013	6	78 013	4	53 148	1	18 795	3	34 353	2	24 865	...
5,000 to 10,000	77 882	10	77 882	4	29 986	...	...	4	29 986	6	47 896	...
2,500 to 5,000	109 882	30	109 882	16	61 304	...	...	16	61 304	14	48 578	...
Rural	**807 446**	**69**	**96 654**	**41**	**52 601**	...	–	**41**	**52 601**	**28**	**44 053**	**710 792**
Places of 1,000 to 2,500	85 362	52	85 362	24	41 309	...	...	24	41 309	28	44 053	...
2,000 to 2,500	30 721	14	30 721	7	15 597	...	...	7	15 597	7	15 124	...
1,500 to 2,000	29 147	17	29 147	9	15 637	...	...	9	15 637	8	13 510	...
1,000 to 1,500	25 494	21	25 494	8	10 075	...	...	8	10 075	13	15 419	...
Places of less than 1,000	11 292	17	11 292	17	11 292	...	...	17	11 292	–	–	...
Other rural	710 792	...	–	...	–	...	–	...	–	...	...	710 792
INSIDE SMSA's												
Total	**6 733 039**	**381**	**5 680 618**	**281**	**4 118 405**	**15**	**1 204 483**	**266**	**2 913 922**	**100**	**1 562 213**	**1 052 421**
Urban	**6 194 167**	**349**	**5 632 956**	**264**	**4 095 686**	**15**	**1 204 483**	**249**	**2 891 203**	**85**	**1 537 270**	**561 211**
Inside urbanized areas	6 030 299	326	5 469 088	253	4 004 820	14	1 185 688	239	2 819 132	73	1 464 268	561 211
Central cities	763 671	6	763 671	6	763 671	6	763 671	–	–	–	–	...
Cities of—												
1,000,000 or more	–	–	–	–	–	–	–	–	–	–	–	...
500,000 to 1,000,000	–	–	–	–	–	–	–	–	–	–	–	...
250,000 to 500,000	329 248	1	329 248	1	329 248	1	329 248	–	–	–	–	...
100,000 to 250,000	223 532	1	223 532	1	223 532	1	223 532	–	–	–	–	...
50,000 to 100,000	145 877	2	145 877	2	145 877	2	145 877	–	–	–	–	...
Less than 50,000	65 014	2	65 014	2	65 014	2	65 014	–	–	–	–	...
Urban fringe	5 266 628	320	4 705 417	247	3 241 149	8	422 017	239	2 819 132	73	1 464 268	561 211
Places of 2,500 or more	4 665 390	290	4 665 390	219	3 205 265	8	422 017	211	2 783 248	71	1 460 125	...
100,000 or more	244 171	2	244 171	2	244 171	1	137 970	1	106 201	–	–	...
50,000 to 100,000	812 435	12	812 435	7	471 584	2	126 851	5	344 733	5	340 851	...
25,000 to 50,000	1 276 708	36	1 276 708	24	824 025	4	140 181	20	683 844	12	452 683	...
10,000 to 25,000	1 397 472	93	1 397 472	64	914 359	1	17 015	63	897 344	29	483 113	...
5,000 to 10,000	776 002	106	776 002	82	596 254	...	...	82	596 254	24	179 748	...
2,500 to 5,000	158 602	41	158 602	40	154 872	...	...	40	154 872	1	3 730	...
Places of less than 2,500	40 027	30	40 027	28	35 884	...	...	28	35 884	2	4 143	...
2,000 to 2,500	15 852	7	15 852	6	13 494	...	...	6	13 494	1	2 358	...
1,500 to 2,000	13 740	8	13 740	7	11 955	...	...	7	11 955	1	1 785	...
1,000 to 1,500	5 853	5	5 853	5	5 853	...	...	5	5 853	–	–	...
Less than 1,000	4 582	10	4 582	10	4 582	...	...	10	4 582	–	–	...
Other urban	561 211	...	...	...	...	...	...	...	...	...	...	561 211
Outside urbanized areas	163 868	23	163 868	11	90 866	1	18 795	10	72 071	12	73 002	...
Places of—												
25,000 or more	–	–	–	–	–	–	–	–	–	–	–	...
10,000 to 25,000	78 013	6	78 013	4	53 148	1	18 795	3	34 353	2	24 865	...
5,000 to 10,000	47 762	6	47 762	3	22 238	...	...	3	22 238	3	25 524	...
2,500 to 5,000	38 093	11	38 093	4	15 480	...	...	4	15 480	7	22 613	...
Rural	**538 872**	**32**	**47 662**	**17**	**22 719**	...	–	**17**	**22 719**	**15**	**24 943**	**491 210**
Places of 1,000 to 2,500	42 890	25	42 890	10	17 947	...	...	10	17 947	15	24 943	...
2,000 to 2,500	19 542	9	19 542	4	8 545	...	...	4	8 545	5	10 997	...
1,500 to 2,000	11 960	7	11 960	3	5 423	...	...	3	5 423	4	6 537	...
1,000 to 1,500	11 388	9	11 388	3	3 979	...	...	3	3 979	6	7 409	...
Places of less than 1,000	4 772	7	4 772	7	4 772	...	...	7	4 772	–	–	...
Other rural	491 210	...	–	...	–	...	–	...	–	...	...	491 210

Table 9. **Population Inside and Outside Standard Metropolitan Statistical Areas (SMSA's) by Urban and Rural Residence: 1980**—Con.

[Portions of certain cities may be classified as rural, see appendix A for explanation. Place partly outside an SMSA is counted where larger part of population is located; population, however, is tabulated where located. For meaning of symbols, see Introduction]

The State Inside SMSA's Outside SMSA's	Total population	Inside places										Outside places
		Total		Incorporated places						Census designated places		
				Total		Central cities of SMSA's		Other				
		Number	Population	Number	Population	Number	Population	Number	Population	Number	Population	
OUTSIDE SMSA's												
Total	**631 784**	**81**	**337 760**	**52**	**163 573**	...	...	**52**	**163 573**	**29**	**174 187**	**294 024**
Urban	**363 210**	**44**	**288 768**	**28**	**133 691**	...	...	**28**	**133 691**	**16**	**155 077**	**74 442**
Inside urbanized areas	261 301	21	186 859	15	80 119	...	...	15	80 119	6	106 740	74 442
Central cities	–	–	–	–	–	...	...	–	–	...	...	...
Cities of—												
1,000,000 or more	–	–	–	–	–	...	...	–	–	...	...	...
500,000 to 1,000,000	–	–	–	–	–	...	...	–	–	...	...	...
250,000 to 500,000	–	–	–	–	–	...	...	–	–	...	...	...
100,000 to 250,000	–	–	–	–	–	...	...	–	–	...	...	...
50,000 to 100,000	–	–	–	–	–	...	...	–	–	...	...	...
Less than 50,000	–	–	–	–	–	...	...	–	–	...	...	...
Urban fringe	261 301	21	186 859	15	80 119	...	...	15	80 119	6	106 740	74 442
Places of 2,500 or more	174 661	13	174 661	7	67 921	...	...	7	67 921	6	106 740	...
100,000 or more	–	–	–	–	–	...	...	–	–	–	–	...
50,000 to 100,000	53 629	1	53 629	–	–	...	...	–	–	1	53 629	...
25,000 to 50,000	–	–	–	–	–	...	...	–	–	–	–	...
10,000 to 25,000	70 090	4	70 090	3	47 227	...	...	3	47 227	1	22 863	...
5,000 to 10,000	43 350	6	43 350	2	13 102	...	...	2	13 102	4	30 248	...
2,500 to 5,000	7 592	2	7 592	2	7 592	...	...	2	7 592	–	–	...
Places of less than 2,500	12 198	8	12 198	8	12 198	...	...	8	12 198	–	–	...
2,000 to 2,500	2 072	1	2 072	1	2 072	...	...	1	2 072	–	–	...
1,500 to 2,000	6 968	4	6 968	4	6 968	...	...	4	6 968	–	–	...
1,000 to 1,500	2 725	2	2 725	2	2 725	...	...	2	2 725	–	–	...
Less than 1,000	433	1	433	1	433	...	...	1	433	–	–	...
Other urban	74 442	...	...	...	...	...	...	...	...	...	...	74 442
Outside urbanized areas	101 909	23	101 909	13	53 572	...	...	13	53 572	10	48 337	...
Places of—												
25,000 or more	–	–	–	–	–	...	...	–	–	–	–	...
10,000 to 25,000	–	–	–	–	–	...	...	–	–	–	–	...
5,000 to 10,000	30 120	4	30 120	1	7 748	...	...	1	7 748	3	22 372	...
2,500 to 5,000	71 789	19	71 789	12	45 824	...	...	12	45 824	7	25 965	...
Rural	**268 574**	**37**	**48 992**	**24**	**29 882**	...	...	**24**	**29 882**	**13**	**19 110**	**219 582**
Places of 1,000 to 2,500	42 472	27	42 472	14	23 362	...	...	14	23 362	13	19 110	...
2,000 to 2,500	11 179	5	11 179	3	7 052	...	...	3	7 052	2	4 127	...
1,500 to 2,000	17 187	10	17 187	6	10 214	...	...	6	10 214	4	6 973	...
1,000 to 1,500	14 106	12	14 106	5	6 096	...	...	5	6 096	7	8 010	...
Places of less than 1,000	6 520	10	6 520	10	6 520	...	...	10	6 520	–	–	...
Other rural	219 582	...	–	...	–	...	...	...	–	...	...	219 582

Table 10. **Population Inside and Outside Standard Metropolitan Statistical Areas (SMSA's) by Size of Place: 1980**

[Place partly outside an SMSA is counted where larger part of population is located; population, however, is tabulated where located. For meaning of symbols, see Introduction]

The State Inside SMSA's Outside SMSA's	Total population	Inside places: Total		Inside places: Incorporated places						Inside places: Census designated places		Outside places
				Total		Central cities of SMSA's		Other				
		Number	Population	Number	Population	Number	Population	Number	Population	Number	Population	
THE STATE												
Total	**7 364 823**	**462**	**6 018 378**	**333**	**4 281 978**	**15**	**1 204 483**	**318**	**3 077 495**	**129**	**1 736 400**	**1 346 445**
Inside places	**6 018 378**	**462**	**6 018 378**	**333**	**4 281 978**	**15**	**1 204 483**	**318**	**3 077 495**	**129**	**1 736 400**	...
Places of—												
1,000,000 or more	–	–	–	–	–	–	–	–	–	–	–	...
500,000 to 1,000,000	–	–	–	–	–	–	–	–	–	–	–	...
250,000 to 500,000	329 248	1	329 248	1	329 248	1	329 248	–	–	–	–	...
100,000 to 250,000	467 703	3	467 703	3	467 703	2	361 502	1	106 201	–	–	...
50,000 to 100,000	1 011 941	15	1 011 941	9	617 461	4	272 728	5	344 733	6	394 480	...
25,000 to 50,000	1 316 907	37	1 316 907	25	864 224	5	180 380	20	683 844	12	452 683	...
10,000 to 25,000	1 570 390	104	1 570 390	72	1 039 549	3	60 625	69	978 924	32	530 841	...
5,000 to 10,000	897 234	122	897 234	88	639 342	...	...	88	639 342	34	257 892	...
2,500 to 5,000	276 076	73	276 076	58	223 768	...	...	58	223 768	15	52 308	...
2,000 to 2,500	48 645	22	48 645	14	31 163	...	...	14	31 163	8	17 482	...
1,500 to 2,000	49 855	29	49 855	20	34 560	...	...	20	34 560	9	15 295	...
1,000 to 1,500	34 072	28	34 072	15	18 653	...	...	15	18 653	13	15 419	...
500 to 1,000	14 030	18	14 030	18	14 030	...	...	18	14 030	–	–	...
200 to 500	2 034	6	2 034	6	2 034	...	...	6	2 034	–	–	...
Less than 200	243	4	243	4	243	...	...	4	243	–	–	...
Cumulative summary:												
Places of—												
1,000,000 or more	–	–	–	–	–	–	–	–	–	–	–	...
500,000 or more	–	–	–	–	–	–	–	–	–	–	–	...
250,000 or more	329 248	1	329 248	1	329 248	1	329 248	–	–	–	–	...
100,000 or more	796 951	4	796 951	4	796 951	3	690 750	1	106 201	–	–	...
50,000 or more	1 808 892	19	1 808 892	13	1 414 412	7	963 478	6	450 934	6	394 480	...
25,000 or more	3 125 799	56	3 125 799	38	2 278 636	12	1 143 858	26	1 134 778	18	847 163	...
10,000 or more	4 696 189	160	4 696 189	110	3 318 185	15	1 204 483	95	2 113 702	50	1 378 004	...
5,000 or more	5 593 423	282	5 593 423	198	3 957 527	15	1 204 483	183	2 753 044	84	1 635 896	...
2,500 or more	5 869 499	355	5 869 499	256	4 181 295	15	1 204 483	241	2 976 812	99	1 688 204	...
2,000 or more	5 918 144	377	5 918 144	270	4 212 458	15	1 204 483	255	3 007 975	107	1 705 686	...
1,500 or more	5 967 999	406	5 967 999	290	4 247 018	15	1 204 483	275	3 042 535	116	1 720 981	...
1,000 or more	6 002 071	434	6 002 071	305	4 265 671	15	1 204 483	290	3 061 188	129	1 736 400	...
500 or more	6 016 101	452	6 016 101	323	4 279 701	15	1 204 483	308	3 075 218	129	1 736 400	...
200 or more	6 018 135	458	6 018 135	329	4 281 735	15	1 204 483	314	3 077 252	129	1 736 400	...
Outside places	**1 346 445**	...	...	...	...	...	...	...	...	...	...	**1 346 445**
INSIDE SMSA's												
Total	**6 733 039**	**381**	**5 680 618**	**281**	**4 118 405**	**15**	**1 204 483**	**266**	**2 913 922**	**100**	**1 562 213**	**1 052 421**
Inside places	**5 680 618**	**381**	**5 680 618**	**281**	**4 118 405**	**15**	**1 204 483**	**266**	**2 913 922**	**100**	**1 562 213**	...
Places of—												
1,000,000 or more	–	–	–	–	–	–	–	–	–	–	–	...
500,000 to 1,000,000	–	–	–	–	–	–	–	–	–	–	–	...
250,000 to 500,000	329 248	1	329 248	1	329 248	1	329 248	–	–	–	–	...
100,000 to 250,000	467 703	3	467 703	3	467 703	2	361 502	1	106 201	–	–	...
50,000 to 100,000	958 312	14	958 312	9	617 461	4	272 728	5	344 733	5	340 851	...
25,000 to 50,000	1 316 907	37	1 316 907	25	864 224	5	180 380	20	683 844	12	452 683	...
10,000 to 25,000	1 500 300	100	1 500 300	69	992 322	3	60 625	66	931 697	31	507 978	...
5,000 to 10,000	823 764	112	823 764	85	618 492	...	...	85	618 492	27	205 272	...
2,500 to 5,000	196 695	52	196 695	44	170 352	...	...	44	170 352	8	26 343	...
2,000 to 2,500	35 394	16	35 394	10	22 039	...	...	10	22 039	6	13 355	...
1,500 to 2,000	25 700	15	25 700	10	17 378	...	...	10	17 378	5	8 322	...
1,000 to 1,500	17 241	14	17 241	8	9 832	...	...	8	9 832	6	7 409	...
500 to 1,000	8 488	11	8 488	11	8 488	...	...	11	8 488	–	–	...
200 to 500	623	2	623	2	623	...	...	2	623	–	–	...
Less than 200	243	4	243	4	243	...	...	4	243	–	–	...
Cumulative summary:												
Places of—												
1,000,000 or more	–	–	–	–	–	–	–	–	–	–	–	...
500,000 or more	–	–	–	–	–	–	–	–	–	–	–	...
250,000 or more	329 248	1	329 248	1	329 248	1	329 248	–	–	–	–	...
100,000 or more	796 951	4	796 951	4	796 951	3	690 750	1	106 201	–	–	...
50,000 or more	1 755 263	18	1 755 263	13	1 414 412	7	963 478	6	450 934	5	340 851	...
25,000 or more	3 072 170	55	3 072 170	38	2 278 636	12	1 143 858	26	1 134 778	17	793 534	...
10,000 or more	4 572 470	155	4 572 470	107	3 270 958	15	1 204 483	92	2 066 475	48	1 301 512	...
5,000 or more	5 396 234	267	5 396 234	192	3 889 450	15	1 204 483	177	2 684 967	75	1 506 784	...
2,500 or more	5 592 929	319	5 592 929	236	4 059 802	15	1 204 483	221	2 855 319	83	1 533 127	...
2,000 or more	5 628 323	335	5 628 323	246	4 081 841	15	1 204 483	231	2 877 358	89	1 546 482	...
1,500 or more	5 654 023	350	5 654 023	256	4 099 219	15	1 204 483	241	2 894 736	94	1 554 804	...
1,000 or more	5 671 264	364	5 671 264	264	4 109 051	15	1 204 483	249	2 904 568	100	1 562 213	...
500 or more	5 679 752	375	5 679 752	275	4 117 539	15	1 204 483	260	2 913 056	100	1 562 213	...
200 or more	5 680 375	377	5 680 375	277	4 118 162	15	1 204 483	262	2 913 679	100	1 562 213	...
Outside places	**1 052 421**	...	...	...	...	...	...	...	...	...	...	**1 052 421**

Table 10. **Population Inside and Outside Standard Metropolitan Statistical Areas (SMSA's) by Size of Place: 1980**—Con.

[Place partly outside an SMSA is counted where larger part of population is located; population, however, is tabulated where located. For meaning of symbols, see Introduction]

The State **Inside SMSA's** **Outside SMSA's**	Total population	Inside places: Total		Inside places: Incorporated places: Total		Inside places: Incorporated places: Central cities of SMSA's		Inside places: Incorporated places: Other		Inside places: Census designated places		Outside places
		Number	Population	Number	Population	Number	Population	Number	Population	Number	Population	
OUTSIDE SMSA's												
Total	**631 784**	**81**	**337 760**	**52**	**163 573**	...	...	**52**	**163 573**	**29**	**174 187**	**294 024**
Inside places	**337 760**	**81**	**337 760**	**52**	**163 573**	...	...	**52**	**163 573**	**29**	**174 187**	...
Places of—												
1,000,000 or more	–	–	–	–	–	...	...	...	...	–	–	...
500,000 to 1,000,000	–	–	–	–	–	...	...	...	...	–	–	...
250,000 to 500,000	–	–	–	–	–	...	...	...	...	–	–	...
100,000 to 250,000	–	–	–	–	–	...	...	...	...	–	–	...
50,000 to 100,000	53 629	1	53 629	–	–	...	...	...	...	1	53 629	...
25,000 to 50,000	–	–	–	–	–	...	...	–	–	–	–	...
10,000 to 25,000	70 090	4	70 090	3	47 227	...	...	3	47 227	1	22 863	...
5,000 to 10,000	73 470	10	73 470	3	20 850	...	...	3	20 850	7	52 620	...
2,500 to 5,000	79 381	21	79 381	14	53 416	...	...	14	53 416	7	25 965	...
2,000 to 2,500	13 251	6	13 251	4	9 124	...	...	4	9 124	2	4 127	...
1,500 to 2,000	24 155	14	24 155	10	17 182	...	...	10	17 182	4	6 973	...
1,000 to 1,500	16 831	14	16 831	7	8 821	...	...	7	8 821	7	8 010	...
500 to 1,000	5 542	7	5 542	7	5 542	...	...	7	5 542	–	–	...
200 to 500	1 411	4	1 411	4	1 411	...	...	4	1 411	–	–	...
Less than 200	–	–	–	–	–	...	...	–	–	–	–	...
Cumulative summary:												
Places of—												
1,000,000 or more	–	–	–	–	–	...	...	...	...	–	–	...
500,000 or more	–	–	–	–	–	...	...	...	...	–	–	...
250,000 or more	–	–	–	–	–	...	...	...	...	–	–	...
100,000 or more	–	–	–	–	–	...	...	...	...	–	–	...
50,000 or more	53 629	1	53 629	–	–	...	...	...	...	1	53 629	...
25,000 or more	53 629	1	53 629	–	–	...	...	–	–	1	53 629	...
10,000 or more	123 719	5	123 719	3	47 227	...	...	3	47 227	2	76 492	...
5,000 or more	197 189	15	197 189	6	68 077	...	...	6	68 077	9	129 112	...
2,500 or more	276 570	36	276 570	20	121 493	...	...	20	121 493	16	155 077	...
2,000 or more	289 821	42	289 821	24	130 617	...	...	24	130 617	18	159 204	...
1,500 or more	313 976	56	313 976	34	147 799	...	...	34	147 799	22	166 177	...
1,000 or more	330 807	70	330 807	41	156 620	...	...	41	156 620	29	174 187	...
500 or more	336 349	77	336 349	48	162 162	...	...	48	162 162	29	174 187	...
200 or more	337 760	81	337 760	52	163 573	...	...	52	163 573	29	174 187	...
Outside places	**294 024**	...	...	...	...	...	...	...	...	...	...	**294 024**

Table 11. Population of Standard Metropolitan Statistical Areas (SMSA's): 1960 to 1980

[SMSA's as defined for the 1980 census. Counts relate to component parts as defined at each census. For meaning of symbols, see Introduction]

Component Parts	1980	1970	1960
ALLENTOWN–BETHLEHEM–EASTON, PA.–N.J.			
The area	635 481	'594 382	545 057
Inside central cities	200 204	'212 007	215 710
Allentown city	103 758	'109 871	108 347
Bethlehem city	70 419	72 686	75 408
Easton city	26 027	'29 450	31 955
Outside central cities	435 277	'382 375	329 347
That part of the area in New Jersey	84 429	'73 960	63 220
Warren County	84 429	'73 960	63 220
That part of the area in Pennsylvania	551 052	'520 422	481 837
Carbon County	53 285	50 573	52 889
Lehigh County	272 349	255 304	227 536
Northampton County	225 418	'214 545	201 412
ATLANTIC CITY, N.J.			
The area	194 119	175 043	160 880
Atlantic City city	40 199	47 859	59 544
Outside central city	153 920	127 184	101 336
Atlantic County	194 119	175 043	160 880
JERSEY CITY, N.J.			
The area	556 972	'607 839	610 734
Jersey City city	223 532	'260 350	276 101
Outside central city	333 440	'347 489	334 633
Hudson County	556 972	'607 839	610 734
LONG BRANCH–ASBURY PARK, N.J.			
The area	503 173	'461 849	334 401
Inside central cities	46 834	48 307	43 594
Asbury Park city	17 015	16 533	17 366
Long Branch city	29 819	31 774	26 228
Outside central cities	456 339	'413 542	290 807
Monmouth County	503 173	'461 849	334 401
NEW BRUNSWICK–PERTH AMBOY–SAYREVILLE, N.J.			
The area	595 893	583 813	433 856
Inside central cities	110 362	113 191	100 699
New Brunswick city	41 442	41 885	40 139
Perth Amboy city	38 951	38 798	38 007
Sayreville borough	29 969	32 508	22 553
Outside central cities	485 531	470 622	333 157
Middlesex County	595 893	583 813	433 856
NEW YORK, N.Y.–N.J.			
The area	9 120 346	'9 973 716	9 539 655
New York city	7 071 639	'7 895 563	7 781 984
Outside central city	2 048 707	'2 078 153	1 757 671
That part of the area in New Jersey	845 385	'897 148	780 255
Bergen County	845 385	'897 148	780 255
That part of the area in New York	8 274 961	'9 076 568	8 759 400
Bronx County	1 168 972	1 471 701	1 424 815
Kings County	2 230 936	2 602 012	2 627 319
New York County	1 428 285	1 539 233	1 698 281
Putnam County	77 193	56 696	31 722
Queens County	1 891 325	'1 987 174	1 809 578
Richmond County	352 121	295 443	221 991
Rockland County	259 530	229 903	136 803
Westchester County	866 599	'894 406	808 891
NEWARK, N.J.			
The area	1 965 969	'2 057 468	1 833 333
Newark city	329 248	'381 930	405 220
Outside central city	1 636 721	'1 675 538	1 428 113
Essex County	851 116	'932 526	923 545
Morris County	407 630	383 454	261 620
Somerset County	203 129	198 372	143 913
Union County	504 094	543 116	504 255
PATERSON–CLIFTON–PASSAIC, N.J.			
The area	447 585	460 782	406 618
Inside central cities	264 821	282 385	279 710
Clifton city	74 388	82 437	82 084
Passaic city	52 463	55 124	53 963
Paterson city	137 970	144 824	143 663
Outside central cities	182 764	178 397	126 908
Passaic County	447 585	460 782	406 618
PHILADELPHIA, PA.–N.J.			
The area	4 716 818	'4 824 110	4 342 897
Philadelphia city	1 688 210	'1 949 996	2 002 512
Outside central city	3 028 608	'2 874 114	2 340 385
That part of the area in New Jersey	1 034 109	952 104	751 374
Burlington County	362 542	323 132	224 499
Camden County	471 650	456 291	392 035
Gloucester County	199 917	172 681	134 840
That part of the area in Pennsylvania	3 682 709	'3 872 006	3 591 523
Bucks County	479 211	'416 728	308 567
Chester County	316 660	'277 746	210 608
Delaware County	555 007	'603 456	553 154
Montgomery County	643 621	'624 080	516 682
Philadelphia County	1 688 210	'1 949 996	2 002 512
TRENTON, N.J.			
The area	307 863	'304 116	266 392
Trenton city	92 124	'104 786	114 167
Outside central city	215 739	'199 330	152 225
Mercer County	307 863	'304 116	266 392
VINELAND–MILLVILLE–BRIDGETON, N.J.			
The area	132 866	121 374	106 850
Inside central cities	97 363	89 200	77 747
Bridgeton city	18 795	20 435	20 966
Millville city	24 815	21 366	19 096
Vineland city	53 753	47 399	37 685
Outside central cities	35 503	32 174	29 103
Cumberland County	132 866	121 374	106 850
WILMINGTON, DEL.–N.J.–MD.			
The area	523 221	499 493	414 565
Wilmington city	70 195	80 386	95 827
Outside central city	453 026	419 107	318 738
That part of the area in Delaware	398 115	385 856	307 446
New Castle County	398 115	385 856	307 446
That part of the area in Maryland	60 430	53 291	48 408
Cecil County	60 430	53 291	48 408
That part of the area in New Jersey	64 676	60 346	58 711
Salem County	64 676	60 346	58 711

Table 11a. Population of Standard Consolidated Statistical Areas (SCSA's): 1960 to 1980

[SCSA's and SMSA's as defined for the 1980 census. Counts relate to component parts as defined at each census. For meaning of symbols, see Introduction]

Component Parts	1980	1970	1960
NEW YORK–NEWARK–JERSEY CITY, N.Y.–N.J.–CONN.			
The area	16 121 297	r17 035 270	15 404 756
That part of the area in Connecticut	325 546	r333 935	279 204
Norwalk, Conn.	126 692	r127 595	100 795
Stamford, Conn.	198 854	r206 340	178 409
That part of the area in New Jersey	4 914 977	r5 068 899	4 399 197
Jersey City, N.J.	556 972	r607 839	610 734
Long Branch–Asbury Park, N.J.	503 173	r461 849	334 401
New Brunswick–Perth Amboy–Sayreville, N.J.	595 893	583 813	433 856
New York, N.Y.–N.J. (pt.)	845 385	r897 148	780 255
Newark, N.J.	1 965 969	r2 057 468	1 833 333
Paterson–Clifton–Passaic, N.J.	447 585	460 782	406 618
That part of the area in New York	10 880 774	r11 632 436	10 726 355
Nassau–Suffolk, N.Y.	2 605 813	r2 555 868	1 966 955
New York, N.Y.–N.J. (pt.)	8 274 961	r9 076 568	8 759 400
PHILADELPHIA–WILMINGTON–TRENTON, PA.–DEL.–N.J. MD.			
The area	5 547 902	r5 627 719	5 023 854
That part of the area in Delaware	398 115	385 856	307 446
Wilmington, Del.–N.J.–Md. (pt.)	398 115	385 856	307 446
That part of the area in Maryland	60 430	53 291	48 408
Wilmington, Del.–N.J.–Md. (pt.)	60 430	53 291	48 408
That part of the area in New Jersey	1 406 648	r1 316 566	1 076 477
Philadelphia, Pa.–N.J. (pt.)	1 034 109	952 104	751 374
Trenton, N.J.	307 863	r304 116	266 392
Wilmington, Del.–N.J.–Md. (pt.)	64 676	60 346	58 711
That part of the area in Pennsylvania	3 682 709	r3 872 006	3 591 523
Philadelphia, Pa.–N.J. (pt.)	3 682 709	r3 872 006	3 591 523

Table 12. **Population of Standard Metropolitan Statistical Areas (SMSA's) by Type of Residence: 1980**

[Counts relate to areas as defined for the 1980 census. For meaning of symbols, see Introduction]

SMSA's	Total		Urban							Rural			
				Inside urbanized areas				Outside urbanized areas					
					Central cities of—								
	Number	Percent	Total	Total	SMSA's and urbanized areas	Urbanized areas only	Urban fringe	Central cities of SMSA's	Other urban	Total	Places of 1,000 to 2,500	Places of less than 1,000	Other rural
The State	7 364 823	100.0	6 557 377	6 291 600	763 671	–	5 527 929	18 795	246 982	807 446	85 362	11 292	710 792
Inside SMSA's	6 733 039	91.4	6 194 167	6 030 299	763 671	–	5 266 628	18 795	145 073	538 872	42 890	4 772	491 210
Allentown–Bethlehem–Easton, Pa.–N.J.	84 429	1.1	41 164	25 885	–	–	25 885	–	15 279	43 265	4 062	–	39 203
Atlantic City, N.J.	194 119	2.6	151 871	134 955	40 199	–	94 756	–	16 916	42 248	7 577	1 939	32 732
Jersey City, N.J.	556 972	7.6	556 972	556 972	223 532	–	333 440	–	–	–	–	–	–
Long Branch–Asbury Park, N.J.	503 173	6.8	445 569	422 630	–	–	422 630	–	22 939	57 604	5 366	835	51 403
New Brunswick–Perth Amboy–Sayreville, N.J.	595 893	8.1	576 014	573 435	–	–	573 435	–	2 579	19 879	1 255	–	18 624
New York, N.Y.–N.J.	845 385	11.5	843 067	843 067	–	–	843 067	–	–	2 318	–	–	2 318
Newark, N.J.	1 965 969	26.7	1 849 026	1 849 026	329 248	–	1 519 778	–	–	116 943	6 369	1 394	109 180
Paterson–Clifton–Passaic, N.J.	447 585	6.1	428 323	425 589	–	–	425 589	–	2 734	19 262	–	–	19 262
Philadelphia, Pa.–N.J.	1 034 109	14.0	906 553	861 308	–	–	861 308	–	45 245	127 556	6 654	–	120 902
Trenton, N.J.	307 863	4.2	259 551	230 379	92 124	–	138 255	–	29 172	48 312	4 420	–	43 892
Vineland–Millville–Bridgeton, N.J.	132 866	1.8	98 886	80 091	78 568	–	1 523	18 795	–	33 980	4 248	604	29 128
Wilmington, Del.–N.J.–Md.	64 676	0.9	37 171	26 962	–	–	26 962	–	10 209	27 505	2 939	–	24 566
Outside SMSA's	631 784	8.6	363 210	261 301	–	–	261 301	–	101 909	268 574	42 472	6 520	219 582

Table 13. Population of Urbanized Areas: 1980 and 1970

[Counts relate to areas as defined at each census. For meaning of symbols, see Introduction]

Component Parts	1980	1970
ALLENTOWN–BETHLEHEM–EASTON, PA.–N.J.		
The area	381 734	363 517
Inside central cities	200 204	212 469
Allentown city	103 758	109 527
Bethlehem city	70 419	72 686
Easton city	26 027	30 256
Outside central cities	181 530	151 048
That part of the area in New Jersey	25 885	25 201
Warren County (pt.)	25 885	25 201
Alpha borough	2 644	2 829
Lopatcong township (pt.)	4 303	2 299
Phillipsburg town	16 647	17 849
Pohatcong township (pt.)	2 291	2 224
That part of the area in Pennsylvania	355 849	338 316
Lehigh County (pt.)	215 307	199 072
Alburtis borough	1 428	...
Allentown city	103 758	109 527
Bethlehem city (pt.)	19 865	20 621
Catasauqua borough	6 711	5 702
Coplay borough	3 130	3 642
Emmaus borough	11 001	11 511
Fountain Hill borough	4 805	5 384
Hanover township	2 223	702
Hanover Township (CDP)	2 223	...
Lower Macungie township (pt.)	9 227	4 593
Macungie borough	1 899	...
North Whitehall township (pt.)	771	...
Salisbury township (pt.)	10 310	9 236
South Whitehall township (pt.)	13 238	11 587
Upper Macungie township (pt.)	3 401	...
Upper Milford township (pt.)	649	...
Upper Saucon township (pt.)	2 076	581
Whitehall township (pt.)	20 815	15 986
Fullerton (CDP)	8 055	7 908
Northampton County (pt.)	140 542	139 244
Allen township (pt.)	436	...
Bethlehem city (pt.)	50 554	52 065
Bethlehem township (pt.)	10 148	7 007
Middletown (CDP)	5 801	...
East Allen township (pt.)	542	...
Easton city	26 027	30 256
Forks township (pt.)	2 105	1 442
Freemansburg borough	1 879	1 681
Glendon borough	354	637
Hanover township (pt.)	5 677	4 834
Hellertown borough	6 025	6 613
Lower Saucon township (pt.)	4 199	1 469
Northampton borough	8 240	8 389
North Catasauqua borough	2 554	2 941
Palmer township (pt.)	13 166	12 178
Highland Park (CDP)	5 922	5 500
West Easton borough	1 033	1 123
Williams township (pt.)	39	127
Wilson borough	7 564	8 482
ATLANTIC CITY, N.J.		
The area	146 034	134 016
Atlantic City city	40 199	47 859
Outside central city	105 835	86 157
Atlantic County (pt.)	131 313	122 842
Absecon city	6 859	6 094
Atlantic City city	40 199	47 859
Brigantine city	8 318	6 741
Egg Harbor township (pt.)	10 902	2 330
Galloway township (pt.)	5 199	901
Pomona (CDP)	2 358	...
Linwood city	6 144	6 159
Longport borough	1 249	1 225
Margate City city	9 179	10 576
Northfield city	7 795	8 875
Pleasantville city	13 435	13 778
Somers Point city	10 330	7 919
Ventnor City city	11 704	10 385
Cape May County (pt.)	14 721	11 174
Ocean City city	13 949	10 575
Upper township (pt.)	772	599
NEW YORK, N.Y.–NORTHEASTERN NEW JERSEY		
The area	15 590 274	16 206 841
Inside central cities	7 624 419	8 820 209
Jersey City city	223 532	260 545
New York city	7 071 639	7 894 862
Newark city	329 248	382 417
Outside central cities	7 965 855	7 386 632
That part of the area in New Jersey	4 917 299	4 837 265
Bergen County (pt.)	843 067	895 079
Allendale borough	5 901	6 240
Alpine borough	1 549	1 344
Bergenfield borough	25 568	33 131
Bogota borough	8 344	8 125
Carlstadt borough	6 166	7 947
Cliffside Park borough	21 464	14 387
Closter borough	8 164	8 604
Cresskill borough	7 609	7 164
Demarest borough	4 963	6 262
NEW YORK, N.Y.–NORTHEASTERN NEW JERSEY—Con.		
Bergen County (pt.)—Con.		
Dumont borough	18 334	17 534
East Rutherford borough	7 849	8 536
Edgewater borough	4 628	4 849
Elmwood Park borough	18 377	22 749
Emerson borough	7 793	8 428
Englewood city	23 701	24 985
Englewood Cliffs borough	5 698	5 938
Fair Lawn borough	32 229	37 975
Fairview borough	10 519	10 698
Fort Lee borough	32 449	30 631
Franklin Lakes borough	8 769	7 550
Garfield city	26 803	30 722
Glen Rock borough	11 497	13 011
Hackensack city	36 039	35 911
Harrington Park borough	4 532	4 841
Hasbrouck Heights borough	12 166	13 651
Haworth borough	3 509	3 760
Hillsdale borough	10 495	11 768
Ho-Ho-Kus borough	4 129	4 348
Leonia borough	8 027	8 847
Little Ferry borough	9 399	9 042
Lodi borough	23 956	25 213
Lyndhurst township	20 326	22 729
Lyndhurst (CDP)	20 326	...
Mahwah township (pt.)	9 809	7 606
Maywood borough	9 895	11 087
Midland Park borough	7 381	8 159
Montvale borough	7 318	7 327
Moonachie borough	2 706	2 937
New Milford borough	16 876	20 201
North Arlington borough	16 587	18 096
Northvale borough	5 046	5 177
Norwood borough	4 413	4 398
Oakland borough	13 443	14 420
Old Tappan borough	4 168	3 917
Oradell borough	8 658	8 903
Palisades Park borough	13 732	13 351
Paramus borough	26 474	29 495
Park Ridge borough	8 515	8 709
Ramsey borough	12 899	12 571
Ridgefield borough	10 294	11 308
Ridgefield Park village	12 738	14 453
Ridgewood village	25 208	27 547
River Edge borough	11 111	12 850
River Vale township	9 489	8 883
River Vale (CDP)	9 489	...
Rochelle Park township	5 603	6 380
Rochelle Park (CDP)	5 603	...
Rockleigh borough	192	308
Rutherford borough	19 068	20 802
Saddle Brook township	14 084	15 098
Saddle Brook (CDP)	14 084	...
Saddle River borough	2 763	2 437
South Hackensack township	2 229	2 459
Teaneck township	39 007	42 355
Teaneck (CDP)	39 007	...
Tenafly borough	13 552	14 827
Teterboro borough	19	14
Upper Saddle River borough	7 958	7 949
Waldwick borough	10 802	12 313
Wallington borough	10 741	10 284
Washington township	9 550	10 577
Washington Township (CDP)	9 550	...
Westwood borough	10 714	11 105
Woodcliff Lake borough	5 644	5 506
Wood-Ridge borough	7 929	8 311
Wyckoff township	15 500	16 039
Wyckoff (CDP)	15 500	...
Essex County	851 116	929 986
Belleville town	35 367	34 643
Bloomfield town	47 792	52 029
Caldwell borough	7 624	8 719
Cedar Grove township	12 600	15 582
Cedar Grove (CDP)	12 600	...
East Orange city	77 690	75 471
Essex Fells borough	2 363	2 541
Fairfield township	7 987	6 731
Fairfield (CDP)	7 987	...
Glen Ridge borough	7 855	8 518
Irvington town	61 493	59 743
Livingston township	28 040	30 127
Livingston (CDP)	28 040	...
Maplewood township	22 950	24 932
Maplewood (CDP)	22 950	...
Millburn township	19 543	21 307
Millburn (CDP)	19 543	...
Montclair town	38 321	44 043
Newark city	329 248	382 417
North Caldwell borough	5 832	6 425
Nutley town	28 998	32 099
Orange city	31 136	32 566
Roseland borough	5 330	4 453
South Orange Village township	15 864	16 971
South Orange (CDP)	15 864	...
Verona borough	14 166	15 067
West Caldwell borough	11 407	11 887
West Orange town	39 510	43 715

Table 13. **Population of Urbanized Areas: 1980 and 1970**—Con.

[Counts relate to areas as defined at each census. For meaning of symbols, see Introduction]

Component Parts	1980	1970
NEW YORK, N.Y.–NORTHEASTERN NEW JERSEY—Con.		
Hudson County	556 972	609 266
Bayonne city	65 047	72 743
East Newark borough	1 923	1 922
Guttenberg town	7 340	5 754
Harrison town	12 242	11 811
Hoboken city	42 460	45 380
Jersey City city	223 532	260 545
Kearny town	35 735	37 585
North Bergen township	47 019	47 751
North Bergen (CDP)	47 019	...
Secaucus town	13 719	13 228
Union City city	55 593	58 537
Weehawken township	13 168	13 383
Weehawken (CDP)	13 168	...
West New York town	39 194	40 627
Middlesex County (pt.)	573 435	549 641
Carteret borough	20 598	23 137
Dunellen borough	6 593	7 072
East Brunswick township	37 711	31 740
East Brunswick (CDP)	37 711	...
Edison township	70 193	67 120
Edison (CDP)	70 193	...
Helmetta borough	955	955
Highland Park borough	13 396	14 385
Jamesburg borough	4 114	4 584
Metuchen borough	13 762	16 031
Middlesex borough	13 480	15 038
Milltown borough	7 136	6 470
Monroe township (pt.)	11 674	3 013
New Brunswick city	41 442	41 885
North Brunswick township (pt.)	21 043	14 894
Old Bridge township (pt.)	48 954	42 850
Laurence Harbor (CDP)	6 737	6 715
Madison Park (CDP)	7 447	...
Old Bridge (CDP)	21 815	22 240
Perth Amboy city	38 951	38 798
Piscataway township	42 223	36 418
Piscataway (CDP)	42 223	...
Sayreville borough	29 969	32 508
South Amboy city	8 322	9 338
South Brunswick township (pt.)	10 123	...
Kendall Park (CDP)	7 419	...
South Plainfield borough	20 521	21 142
South River borough	14 361	15 428
Spotswood borough	7 840	7 891
Woodbridge township	90 074	98 944
Woodbridge Township (CDP)	90 074	...
Monmouth County (pt.)	422 630	359 711
Aberdeen township	17 235	17 371
Aberdeen Township (CDP)	17 235	...
Allenhurst borough	912	1 012
Asbury Park city	17 015	16 533
Atlantic Highlands borough	4 950	5 102
Avon-by-the-Sea borough	2 337	2 163
Belmar borough	6 771	5 782
Bradley Beach borough	4 772	4 163
Brielle borough	4 068	3 594
Deal borough	1 952	2 401
Eatontown borough	12 703	14 619
Englishtown borough	976	...
Fair Haven borough	5 679	6 142
Hazlet township	23 013	22 038
Hazlet (CDP)	23 013	...
Highlands borough	5 187	3 916
Holmdel township (pt.)	3 388	1 059
Howell township (pt.)	11 867	...
Candlewood (CDP)	6 750	...
Interlaken borough	1 037	1 182
Keansburg borough	10 613	9 720
Keyport borough	7 413	7 205
Little Silver borough	5 548	6 010
Loch Arbour village	369	395
Long Branch city	29 819	31 774
Manalapan township (pt.)	14 286	...
Gordon's Corner (CDP)	6 320	...
Yorketown (CDP)	5 330	...
Manasquan borough	5 354	4 971
Marlboro township (pt.)	12 613	994
Robertsville (CDP)	8 461	...
Matawan borough	8 837	9 136
Middletown township (pt.)	62 307	51 968
Middletown (CDP)	61 615	...
Monmouth Beach borough	3 318	2 042
Neptune township	28 366	27 863
Neptune Township (CDP)	28 366	...
Neptune City borough	5 276	5 502
Ocean township	23 570	18 643
Ocean Township (CDP)	23 570	...
Oceanport borough	5 888	7 503
Red Bank borough	12 031	12 847
Rumson borough	7 623	7 421
Sea Bright borough	1 812	1 339
Sea Girt borough	2 650	2 207
Shrewsbury borough	2 962	3 315
Shrewsbury township	995	1 164
South Belmar borough	1 566	1 490
Spring Lake borough	4 215	3 896

Component Parts	1980	1970
NEW YORK, N.Y.–NORTHEASTERN NEW JERSEY—Con.		
Monmouth County (pt.)—Con.		
Spring Lake Heights borough	5 424	4 602
Tinton Falls borough	7 740	5 925
Union Beach borough	6 354	6 472
Wall township (pt.)	14 439	11 385
West Long Branch borough	7 380	6 845
Morris County (pt.)	340 421	303 231
Boonton town	8 620	9 261
Butler borough	7 616	7 051
Chatham borough	8 537	9 566
Chatham township (pt.)	7 309	6 278
Denville township (pt.)	9 377	10 761
Dover town	14 681	15 039
East Hanover township	9 319	7 734
East Hanover (CDP)	9 319	...
Florham Park borough	9 359	8 094
Hanover township	11 846	10 700
Hanover Township (CDP)	11 846	...
Jefferson township (pt.)	7 411	...
Kinnelon borough	7 770	7 600
Lincoln Park borough	8 806	9 034
Madison borough	15 357	16 710
Mendham borough	4 899	3 729
Mine Hill township (pt.)	2 625	2 869
Montville township (pt.)	12 086	10 184
Morris township (pt.)	15 714	17 175
Morris Plains borough	5 305	5 540
Morristown town	16 614	17 662
Mountain Lakes borough	4 153	4 739
Mount Arlington borough	4 251	...
Mount Olive township	16 411	3 523
Budd Lake (CDP)	6 523	...
Netcong borough	3 557	...
Parsippany-Troy Hills township	49 868	54 713
Parsippany-Troy Hills Township (CDP)	49 868	...
Passaic township (pt.)	6 304	6 349
Pequannock township	13 776	14 350
Pequannock Township (CDP)	13 776	...
Randolph township (pt.)	11 696	7 091
Riverdale borough	2 530	2 729
Rockaway borough	6 852	6 383
Rockaway township (pt.)	15 895	13 439
White Meadow Lake (CDP)	8 429	8 499
Roxbury township (pt.)	15 349	8 366
Succasunna-Kenvil (CDP)	10 931	...
Victory Gardens borough	1 043	1 027
Wharton borough	5 485	5 535
Ocean County (pt.)	225 313	52 192
Bay Head borough	1 340	1 083
Beachwood borough	7 687	...
Berkeley township (pt.)	17 679	...
Holiday City-Berkeley (CDP)	9 019	...
Brick township	53 629	30 259
Brick Township (CDP)	53 629	...
Dover township (pt.)	55 247	...
Gilford Park (CDP)	6 528	...
Silverton (CDP)	7 236	...
Toms River (CDP)	7 465	...
Island Heights borough	1 575	...
Jackson township (pt.)	12 999	...
Lakewood township (pt.)	34 102	...
Lakewood (CDP)	22 863	...
Lavallette borough	2 072	...
Manchester township (pt.)	4 656	...
Mantoloking borough	433	...
Ocean Gate borough	1 385	...
Pine Beach borough	1 796	...
Point Pleasant borough	17 747	15 968
Point Pleasant Beach borough	5 415	4 882
Seaside Heights borough	1 802	...
Seaside Park borough	1 795	...
South Toms River borough	3 954	...
Passaic County (pt.)	425 589	443 281
Bloomingdale borough	7 867	7 797
Clifton city	74 388	82 437
Haledon borough	6 607	6 767
Hawthorne borough	18 200	19 173
Little Falls township	11 496	11 727
Little Falls (CDP)	11 496	...
North Haledon borough	8 177	7 614
Passaic city	52 463	55 124
Paterson city	137 970	144 824
Pompton Lakes borough	10 660	11 397
Prospect Park borough	5 142	5 176
Ringwood borough	12 625	9 381
Totowa borough	11 448	11 580
Wanaque borough	10 025	8 636
Wayne township	46 474	49 141
Wayne (CDP)	46 474	...
West Milford township (pt.)	754	815
West Paterson borough	11 293	11 692
Somerset County (pt.)	153 395	151 762
Bernards township (pt.)	9 518	10 940
Bernardsville borough	6 715	6 652
Bound Brook borough	9 710	10 450
Branchburg township (pt.)	2 745	1 706
Bridgewater township (pt.)	28 273	26 109

Table 13. **Population of Urbanized Areas: 1980 and 1970**—Con.

[Counts relate to areas as defined at each census. For meaning of symbols, see Introduction]

Component Parts	1980	1970
NEW YORK, N.Y.–NORTHEASTERN NEW JERSEY—Con.		
Somerset County (pt.)—Con.		
Franklin township (pt.)	24 388	24 196
Somerset (CDP)	21 731	...
Green Brook township (pt.)	4 010	3 760
Hillsborough township (pt.)	7 540	3 506
Manville borough	11 278	13 029
Millstone borough	530	...
North Plainfield borough	19 108	21 796
Raritan borough	6 128	6 691
Somerville borough	11 973	13 652
South Bound Brook borough	4 331	4 525
Warren township (pt.)	1 858	...
Watchung borough	5 290	4 750
Sussex County (pt.)	21 267	...
Byram township (pt.)	2 098	...
Hopatcong borough	15 531	...
Stanhope borough	3 638	...
Union County	504 094	543 116
Berkeley Heights township	12 549	13 078
Berkeley Heights (CDP)	12 549	...
Clark township	16 699	18 829
Clark (CDP)	16 699	...
Cranford township	24 573	27 391
Cranford (CDP)	24 573	...
Elizabeth city	106 201	112 654
Fanwood borough	7 767	8 920
Garwood borough	4 752	5 260
Hillside township	21 440	21 636
Hillside (CDP)	21 440	...
Kenilworth borough	8 221	9 165
Linden city	37 836	41 409
Mountainside borough	7 118	7 520
New Providence borough	12 426	13 796
Plainfield city	45 555	46 862
Rahway city	26 723	29 114
Roselle borough	20 641	22 585
Roselle Park borough	13 377	14 277
Scotch Plains township	20 774	22 279
Scotch Plains (CDP)	20 774	...
Springfield township	13 955	15 740
Springfield (CDP)	13 955	...
Summit city	21 071	23 620
Union township	50 184	53 077
Union (CDP)	50 184	...
Westfield town	30 447	33 720
Winfield township	1 785	2 184
Winfield (CDP)	1 785	...
That part of the area in New York	10 672 975	11 369 576
Bronx County	1 168 972	1 471 701
Bronx borough	1 168 972	1 471 701
New York city (pt.)	1 168 972	1 471 701
Kings County	2 230 936	2 602 012
Brooklyn borough	2 230 936	2 602 012
New York city (pt.)	2 230 936	2 602 012
Nassau County (pt.)	1 317 547	1 424 277
Glen Cove city	24 618	25 770
Hempstead town	738 517	801 097
Atlantic Beach village	1 775	1 640
Baldwin (CDP)	31 630	34 525
Bellerose village	1 187	1 654
Bellmore (CDP)	18 106	18 431
Cedarhurst village	6 162	6 941
East Meadow (CDP)	39 317	46 290
East Rockaway village	10 917	10 323
Elmont (CDP)	27 592	29 363
Floral Park village (pt.)	14 478	16 527
Franklin Square (CDP)	29 051	32 156
Freeport village	38 272	40 374
Garden City village	22 927	25 373
Hempstead village	40 404	39 411
Hewlett (CDP)	6 986	6 796
Hewlett Bay Park village	489	586
Hewlett Harbor village	1 331	1 545
Hewlett Neck village	472	529
Inwood (CDP)	8 228	8 433
Island Park village	4 847	5 396
Lakeview (CDP)	5 276	5 471
Lawrence village	6 175	6 566
Levittown (CDP)	57 045	65 440
Lynbrook village	20 424	23 776
Malverne village	9 262	10 036
Merrick (CDP)	24 478	25 904
Mineola village (pt.)	52	...
New Hyde Park village (pt.)	4 047	4 304
North Bellmore (CDP)	20 630	22 893
North Merrick (CDP)	12 848	13 650
North Valley Stream (CDP)	14 530	14 881
North Wantagh (CDP)	12 677	15 053
Oceanside (CDP)	33 639	35 372
Rockville Centre village	25 412	27 444
Roosevelt (CDP)	14 109	15 008
Seaford (CDP)	16 117	17 379
South Floral Park village	1 490	1 032
South Valley Stream (CDP)	5 462	6 595
South Westbury (CDP)	9 732	10 978
Stewart Manor village	2 373	2 183
Uniondale (CDP)	20 016	22 077
Valley Stream village	35 769	40 413

Component Parts	1980	1970
NEW YORK, N.Y.–NORTHEASTERN NEW JERSEY—Con.		
Nassau County (pt.)—Con.		
Hempstead town—Con.		
Wantagh (CDP)	19 817	21 873
West Hempstead (CDP)	18 536	20 375
Woodmere (CDP)	17 205	19 831
Woodsburgh village	847	817
Long Beach city	34 073	33 127
North Hempstead town	218 624	234 984
Albertson (CDP)	5 561	6 825
Baxter Estates village	911	1 109
Carle Place (CDP)	5 470	6 326
East Hills village (pt.)	7 146	8 656
East Williston village	2 708	2 808
Floral Park village (pt.)	2 327	1 939
Flower Hill village	4 558	4 486
Garden City Park (CDP)	7 712	7 488
Great Neck village	9 168	10 731
Great Neck Estates village	2 936	3 131
Great Neck Plaza village	5 604	5 921
Herricks (CDP)	8 123	9 112
Kensington village	1 132	1 582
Kings Point village	5 234	5 525
Lake Success village	2 396	3 254
Manhasset (CDP)	8 485	8 541
Manorhaven village	5 384	5 710
Mineola village (pt.)	20 705	21 845
Munsey Park village	2 806	2 980
New Cassel (CDP)	9 635	8 721
New Hyde Park village (pt.)	5 754	5 812
North Hills village	1 587	295
North New Hyde Park (CDP)	15 114	18 154
Old Westbury village (pt.)	2 175	2 186
Plandome village	1 503	1 593
Plandome Heights village	963	1 032
Plandome Manor village	883	835
Port Washington (CDP)	14 521	15 923
Port Washington North village	3 147	2 578
Roslyn village	2 134	2 546
Roslyn Estates village	1 292	1 420
Roslyn Harbor village (pt.)	785	806
Roslyn Heights (CDP)	6 546	7 242
Russell Gardens village	1 263	1 174
Saddle Rock village	921	895
Sands Point village	2 742	2 916
Thomaston village	2 684	2 486
Westbury village	13 871	15 362
Williston Park village	8 216	9 154
Oyster Bay town (pt.)	301 715	329 299
Bayville village	7 034	6 147
Bethpage (CDP)	16 840	18 555
Brookville village	3 290	3 212
East Hills village (pt.)	14	19
East Massapequa (CDP)	13 987	15 926
Farmingdale village	7 946	9 297
Hicksville (CDP)	43 245	48 075
Jericho (CDP)	12 739	14 010
Lattingtown village	1 749	1 773
Locust Grove (CDP)	9 670	11 626
Massapequa (CDP)	24 454	26 821
Massapequa Park village	19 779	22 112
Matinecock village	985	841
Mill Neck village	959	982
Muttontown village	2 725	2 081
North Massapequa (CDP)	21 385	23 123
Old Bethpage (CDP)	6 215	7 084
Old Brookville village	1 574	2 267
Old Westbury village (pt.)	1 102	481
Oyster Bay (CDP)	6 497	6 822
Plainedge (CDP)	9 629	10 759
Plainview (CDP)	28 037	33 235
Roslyn Harbor village (pt.)	344	171
Sea Cliff village	5 364	5 890
South Farmingdale (CDP)	16 439	20 464
Syosset (CDP)	9 818	10 084
Upper Brookville village	1 245	1 182
West Amityville (CDP)	6 623	6 424
Woodbury (CDP)	7 043	...
New York County	1 428 285	1 539 233
Manhattan borough	1 428 285	1 539 233
New York city (pt.)	1 428 285	1 539 233
Putnam County (pt.)	29 495	13 252
Carmel town (pt.)	18 096	11 037
Mahopac (CDP)	7 681	5 265
Kent town (pt.)	8 281	...
Lake Carmel (CDP) (pt.)	7 210	...
Patterson town (pt.)	85	...
Lake Carmel (CDP) (pt.)	85	...
Philipstown town (pt.)	1 431	1 124
Putnam Valley town (pt.)	1 602	1 091
Queens County	1 891 325	1 986 473
Queens borough	1 891 325	1 986 473
New York city (pt.)	1 891 325	1 986 473
Richmond County	352 121	295 443
Staten Island borough	352 121	295 443
New York city (pt.)	352 121	295 443
Rockland County (pt.)	256 463	221 847
Clarkstown town	77 091	61 371
Congers (CDP)	7 123	5 928
Nanuet (CDP)	12 578	10 447
New City (CDP)	35 859	27 344

Table 13. **Population of Urbanized Areas: 1980 and 1970**—Con.

[Counts relate to areas as defined at each census. For meaning of symbols, see Introduction]

Component Parts	1980	1970
NEW YORK, N.Y.–NORTHEASTERN NEW JERSEY—Con.		
Rockland County (pt.)—Con.		
Clarkstown town—Con.		
Nyack village (pt.)	696	715
Spring Valley village (pt.)	1 970	1 772
Upper Nyack village	1 906	2 096
Valley Cottage (CDP)	8 214	6 007
West Nyack (CDP)	8 553	5 510
Haverstraw town (pt.)	31 729	23 463
Haverstraw village	8 800	8 198
Pomona village (pt.)	1 170	...
West Haverstraw village	9 181	8 558
Orangetown town	48 612	53 533
Grand View-on-Hudson village	312	325
Nyack village (pt.)	5 732	5 944
Pearl River (CDP)	15 893	17 146
Piermont village	2 269	2 386
South Nyack village	3 602	3 435
Tappan (CDP)	8 267	7 424
Ramapo town (pt.)	87 916	72 676
Hillburn village	926	1 058
Hillcrest (CDP)	5 733	5 357
Monsey (CDP)	12 380	8 797
New Square village	1 750	1 156
Pomona village (pt.)	1 251	...
Sloatsburg village	3 154	3 134
Spring Valley village (pt.)	18 567	16 340
Suffern village	10 794	8 273
Viola (CDP)	5 340	5 136
Stony Point town (pt.)	11 115	10 804
Stony Point (CDP)	8 686	8 270
Suffolk County (pt.)	1 176 527	975 895
Babylon town (pt.)	203 058	203 389
Amityville village	9 076	9 794
Babylon village	12 388	12 897
Copiague (CDP)	20 132	19 632
Deer Park (CDP)	30 394	32 234
East Farmingdale (CDP)	5 522	...
Lindenhurst village	26 919	28 359
North Amityville (CDP)	13 140	11 936
North Babylon (CDP)	19 019	39 566
North Lindenhurst (CDP)	11 511	11 117
West Babylon (CDP)	41 699	12 893
Wyandanch (CDP)	13 215	15 716
Brookhaven town (pt.)	356 887	191 955
Belle Terre village	826	678
Bellport village	2 809	3 046
Centereach (CDP)	30 136	9 427
Center Moriches (CDP)	5 703	...
Coram (CDP)	24 752	...
East Patchogue (CDP)	18 139	8 092
Farmingville (CDP)	13 398	...
Holbrook (CDP) (pt.)	4 899	...
Holtsville (CDP) (pt.)	11 073	...
Lake Grove village	9 692	8 133
Lake Ronkonkoma (CDP) (pt.)	14 305	...
Mastic (CDP)	10 413	...
Mastic Beach (CDP)	8 318	...
Medford (CDP)	20 418	...
Middle Island (CDP)	5 703	...
Miller Place (CDP)	7 877	...
Mount Sinai (CDP)	6 591	...
North Bellport (CDP)	7 432	5 903
North Patchogue (CDP)	7 126	5 232
Patchogue village	11 291	11 582
Poquott village	588	427
Port Jefferson village	6 731	5 515
Port Jefferson Station (CDP)	17 009	7 403
Ridge (CDP)	8 977	...
Rocky Point (CDP)	7 012	...
Selden (CDP)	17 259	11 613
Setauket–East Setauket (CDP)	10 176	...
Shirley (CDP)	18 072	...
Shoreham village	555	524
Sound Beach (CDP)	8 071	...
Stony Brook (CDP)	16 155	6 391
Huntington town (pt.)	199 245	195 688
Centerport (CDP)	6 576	...
Cold Spring Harbor (CDP)	5 336	5 509
Commack (CDP) (pt.)	13 687	14 601
Dix Hills (CDP)	26 693	10 050
East Northport (CDP)	20 187	12 392
Elwood (CDP)	11 847	15 031
Fort Salonga (CDP) (pt.)	5 760	...
Greenlawn (CDP)	13 869	8 532
Huntington (CDP)	21 727	12 719
Huntington Bay village	1 783	1 789
Huntington Station (CDP)	28 769	28 817
Lloyd Harbor village	3 405	3 371
Melville (CDP)	8 139	6 641
Northport village	7 651	7 440
South Huntington (CDP)	14 854	9 115
West Hills (CDP)	6 071	...
Islip town (pt.)	298 471	278 217
Bayport (CDP)	9 282	8 232
Bay Shore (CDP)	10 784	11 119
Bohemia (CDP)	9 308	8 926
Brentwood (CDP)	44 321	27 846
Brightwaters village	3 286	3 808
Central Islip (CDP)	19 734	36 391
East Islip (CDP)	13 852	6 861

Component Parts	1980	1970
NEW YORK, N.Y.–NORTHEASTERN NEW JERSEY—Con.		
Suffolk County (pt.)—Con.		
Islip town (pt.)—Con.		
Hauppauge (CDP) (pt.)	10 196	...
Holbrook (CDP) (pt.)	19 483	...
Holtsville (CDP) (pt.)	2 442	...
Islip (CDP)	13 438	7 692
Islip Terrace (CDP)	5 588	...
Lake Ronkonkoma (CDP) (pt.)	19 692	...
North Bay Shore (CDP)	35 020	...
North Great River (CDP)	11 416	12 080
Oakdale (CDP)	8 090	7 334
Sayville (CDP)	12 013	11 680
West Bay Shore (CDP)	5 118	...
West Islip (CDP)	29 533	17 374
West Sayville (CDP)	8 185	7 386
Poospatuck Indian Reservation	203	...
Riverhead town (pt.)	3 633	...
Smithtown town (pt.)	114 178	106 646
Commack (CDP) (pt.)	21 032	7 906
Fort Salonga (CDP) (pt.)	3 790	...
Hauppauge (CDP) (pt.)	10 764	13 957
Kings Park (CDP)	16 131	5 555
Lake Ronkonkoma (CDP) (pt.)	4 339	...
Nesconset (CDP)	10 706	10 048
St. James (CDP)	12 122	10 818
Smithtown (CDP)	30 906	...
Village of the Branch village	1 707	1 675
Southampton town (pt.)	852	...
Westchester County (pt.)	821 304	839 443
Bedford town (pt.)	7 475	9 495
Cortlandt town (pt.)	31 709	28 176
Buchanan village	2 041	2 110
Croton-on-Hudson village	6 889	7 523
Eastchester town	32 648	36 660
Bronxville village	6 267	6 674
Eastchester (CDP)	20 305	23 750
Tuckahoe village	6 076	6 236
Greenburgh town	82 881	85 746
Ardsley village	4 183	4 470
Dobbs Ferry village	10 053	10 353
Elmsford village	3 361	3 911
Greenville (CDP)	8 706	...
Hartsdale (CDP)	10 216	12 226
Hastings-on-Hudson village	8 573	9 479
Irvington village	5 774	5 878
Tarrytown village	10 648	11 115
Harrison town	23 046	19 947
Harrison village	23 046	...
Lewisboro town (pt.)	6 253	...
Mamaroneck town	29 017	31 243
Larchmont village	6 308	7 203
Mamaroneck village (pt.)	10 281	11 038
Mount Kisco town	8 025	...
Mount Kisco village	8 025	...
Mount Pleasant town (pt.)	39 219	36 350
Briarcliff Manor village (pt.)	795	629
Hawthorne (CDP)	5 010	...
North Tarrytown village	7 994	8 334
Pleasantville village	6 749	7 110
Thornwood (CDP)	7 197	6 874
Mount Vernon city	66 713	72 778
New Castle town (pt.)	11 871	16 034
New Rochelle city	70 794	75 385
North Castle town (pt.)	2 080	2 194
Ossining town (pt.)	30 501	31 619
Briarcliff Manor village (pt.)	6 320	5 892
Ossining village	20 196	21 659
Peekskill city	18 236	19 283
Pelham town	12 978	13 933
Pelham village	6 848	2 076
Pelham Manor village	6 130	6 673
Rye city	15 083	15 869
Rye town	38 896	43 227
Mamaroneck village (pt.)	7 335	7 871
Port Chester village	23 565	25 803
Scarsdale town	17 650	19 229
Scarsdale village	17 650	19 229
Somers town (pt.)	4 279	3 110
White Plains city	46 999	50 125
Yonkers city	195 351	204 297
Yorktown town (pt.)	29 600	24 743
Jefferson Valley–Yorktown (CDP)	13 380	9 008
Yorktown Heights (CDP)	7 696	6 805
PHILADELPHIA, PA.–N.J.		
The area	4 112 933	4 021 066
Philadelphia city	1 688 210	1 948 609
Outside central city	2 424 723	2 072 457
That part of the area in New Jersey	842 899	744 045
Burlington County (pt.)	239 836	197 681
Beverly city	2 919	3 105
Burlington city	10 246	11 991
Burlington township (pt.)	9 955	8 637
Cinnaminson township	16 072	16 962
Cinnaminson (CDP)	16 072	...
Delanco township	3 730	4 069
Delanco (CDP)	3 730	...

Table 13. Population of Urbanized Areas: 1980 and 1970—Con.

[Counts relate to areas as defined at each census. For meaning of symbols, see Introduction]

Component Parts	1980	1970
PHILADELPHIA, PA.–N.J.—Con.		
Burlington County (pt.)—Con.		
Delran township (pt.)	14 569	9 794
Eastampton township (pt.)	1 556	631
Edgewater Park township	9 273	7 082
Edgewater Park (CDP)	9 273	...
Evesham township (pt.)	17 316	10 180
Marlton (CDP)	9 411	10 180
Florence township (pt.)	7 974	7 551
Florence–Roebling (CDP)	7 677	7 551
Hainesport township (pt.)	2 538	934
Lumberton township (pt.)	3 943	2 332
Maple Shade township	20 525	16 464
Maple Shade (CDP)	20 525	...
Medford township (pt.)	12 386	...
Medford Lakes borough	4 958	...
Moorestown township (pt.)	13 695	14 179
Moorestown–Lenola (CDP)	13 695	14 179
Mount Holly township	10 818	12 382
Mount Holly (CDP)	10 818	...
Mount Laurel township (pt.)	15 787	8 374
Ramblewood (CDP)	6 475	5 556
Palmyra borough	7 085	6 969
Riverside township	7 941	8 616
Riverside (CDP)	7 941	...
Riverton borough	3 068	3 412
Shamong township (pt.)	769	...
Westampton township (pt.)	2 801	1 184
Willingboro township	39 912	42 833
Willingboro (CDP)	39 912	...
Camden County (pt.)	448 534	437 692
Audubon borough	9 533	10 802
Audubon Park borough	1 274	1 492
Barrington borough	7 418	8 409
Bellmawr borough	13 721	15 618
Berlin borough	5 786	4 997
Berlin township (pt.)	4 638	4 482
Brooklawn borough	2 133	2 870
Camden city	84 910	102 551
Cherry Hill township	68 785	63 189
Cherry Hill (CDP)	68 785	...
Chesilhurst borough	1 590	...
Clementon borough	5 764	4 492
Collingswood borough	15 838	17 422
Gibbsboro borough	2 510	2 634
Gloucester township (pt.)	43 578	23 762
Blackwood (CDP)	5 219	...
Glendora (CDP)	5 632	...
Gloucester City city	13 121	14 707
Haddon township	15 875	18 192
Haddonfield borough	12 337	13 118
Haddon Heights borough	8 361	9 365
Hi–Nella borough	1 250	1 195
Laurel Springs borough	2 249	2 566
Lawnside borough	3 042	2 757
Lindenwold borough	18 196	12 199
Magnolia borough	4 881	5 893
Merchantville borough	3 972	4 425
Mount Ephraim borough	4 863	5 625
Oaklyn borough	4 223	4 626
Pennsauken township	33 775	36 394
Pennsauken (CDP)	33 775	...
Pine Hill borough	8 684	5 132
Pine Valley borough	23	23
Runnemede borough	9 461	10 475
Somerdale borough	5 900	6 510
Stratford borough	8 005	9 801
Tavistock borough	9	12
Voorhees township (pt.)	11 265	4 798
Waterford township (pt.)	4 913	2 576
Winslow township (pt.)	4 073	1 482
Woodlynne borough	2 578	3 101
Gloucester County (pt.)	154 529	108 648
Clayton borough	6 013	5 193
Deptford township	22 609	22 739
East Greenwich township (pt.)	1 232	917
Elk township (pt.)	609	495
Franklin township (pt.)	1 467	...
Glassboro borough	14 574	12 938
Greenwich township (pt.)	4 685	...
Mantua township (pt.)	6 934	7 016
Monroe township (pt.)	11 982	...
Williamstown (CDP)	5 768	...
National Park borough	3 552	3 730
Paulsboro borough	6 944	...
Pitman borough	9 744	10 257
Washington township (pt.)	25 382	9 947
Wenonah borough	2 303	2 364
West Deptford township (pt.)	17 900	11 853
Westville borough	4 786	5 170
Woodbury city	10 353	12 408
Woodbury Heights borough	3 460	3 621

Component Parts	1980	1970
PHILADELPHIA, PA.–N.J.—Con.		
That part of the area in Pennsylvania	3 270 034	3 277 021
Bucks County (pt.)	352 181	260 364
Bensalem township	52 399	33 038
Bensalem Township (CDP)	52 399	...
Bristol borough	10 867	12 085
Bristol township	58 733	67 313
Bristol Township (CDP)	58 733	...
Buckingham township (pt.)	2 241	...
Chalfont borough	2 802	...
Doylestown borough	8 717	...
Doylestown township (pt.)	8 626	...
Falls township	36 083	30 112
Falls Township (CDP)	36 083	...
Hilltown township (pt.)	1 276	...
Hulmeville borough	1 014	908
Ivyland borough	581	600
Langhorne borough	1 697	1 889
Langhorne Manor borough	1 103	1 505
Lower Southampton township	18 305	17 525
Lower Southampton Township (CDP)	18 305	...
Middletown township (pt.)	32 405	28 681
Morrisville borough	9 845	...
New Britain borough	2 519	...
New Britain township (pt.)	3 711	...
Newtown borough	2 519	...
Newtown township (pt.)	2 960	...
Northampton township (pt.)	25 476	9 052
Richboro (CDP)	5 141	...
Penndel borough	2 703	2 248
Telford borough (pt.)	987	...
Tullytown borough	2 277	2 194
Upper Southampton township	15 806	13 936
Upper Southampton Township (CDP)	15 806	...
Warminster township	35 543	34 684
Warminster (CDP)	35 543	...
Warrington township (pt.)	8 104	4 594
Warwick township (pt.)	349	...
Yardley borough	2 533	...
Chester County (pt.)	161 864	46 327
Caln township (pt.)	8 736	...
Charlestown township (pt.)	857	...
Coatesville city	10 698	...
Downingtown borough	7 650	...
East Bradford township (pt.)	587	...
East Caln township (pt.)	2 158	...
East Fallowfield township (pt.)	196	...
East Goshen township (pt.)	6 927	...
East Pikeland township (pt.)	652	...
Easttown township (pt.)	8 517	8 351
Devon–Berwyn (CDP)	5 246	...
East Vincent township (pt.)	2 693	...
East Whiteland township (pt.)	7 229	5 160
Malvern borough	2 999	2 583
Modena borough	672	...
Phoenixville borough	14 165	...
Schuylkill township (pt.)	4 682	...
South Coatesville borough	1 359	...
Spring City borough	3 389	...
Tredyffrin township (pt.)	20 906	21 440
Paoli (CDP) (pt.)	2 253	1 908
Uwchlan township (pt.)	6 915	...
Valley township (pt.)	3 072	...
West Bradford township (pt.)	329	...
West Chester borough	17 435	...
West Goshen township (pt.)	13 954	992
West Goshen (CDP)	7 998	...
Westtown township (pt.)	4 987	...
West Whiteland township (pt.)	5 424	2 023
Willistown township (pt.)	4 676	5 778
Paoli (CDP) (pt.)	3 024	3 927
Delaware County (pt.)	538 931	580 678
Aldan borough	4 671	5 001
Aston township	14 530	13 218
Aston Township (CDP)	14 530	...
Bethel township (pt.)	176	...
Brookhaven borough	7 912	7 370
Chester city	45 794	56 331
Chester township	5 687	5 708
Chester Township (CDP)	5 687	...
Chester Heights borough	1 302	1 277
Clifton Heights borough	7 320	8 348
Collingdale borough	9 539	10 605
Colwyn borough	2 851	3 169
Concord township (pt.)	965	682
Darby borough	11 513	13 729
Darby township	12 264	13 198
Darby Township (CDP)	12 264	...
East Lansdowne borough	2 806	3 186
Eddystone borough	2 555	2 706
Folcroft borough	8 231	9 610
Glenolden borough	7 633	8 697
Haverford township	52 349	55 132
Haverford Township (CDP)	52 349	...
Lansdowne borough	11 891	14 090
Lower Chichester township	3 784	4 009
Lower Chichester Township (CDP)	3 784	...
Marcus Hook borough	2 638	3 041
Marple township	23 642	24 626
Marple Township (CDP)	23 642	...

Table 13. Population of Urbanized Areas: 1980 and 1970—Con.

[Counts relate to areas as defined at each census. For meaning of symbols, see Introduction]

Component Parts	1980	1970
PHILADELPHIA, PA.–N.J.—Con.		
Delaware County (pt.)—Con.		
Media borough	6 119	6 444
Middletown township	12 463	9 712
Middletown Township (CDP)	12 463	...
Millbourne borough	652	637
Morton borough	2 412	2 602
Nether Providence township	12 730	13 644
Nether Providence Township (CDP)	12 730	...
Newtown township (pt.)	10 553	9 604
Norwood borough	6 647	7 229
Parkside borough	2 464	2 343
Prospect Park borough	6 593	7 250
Radnor township	27 676	26 118
Radnor Township (CDP)	27 676	...
Ridley township	33 771	39 085
Ridley Township (CDP)	33 771	...
Ridley Park borough	7 889	9 025
Rose Valley borough	1 038	821
Rutledge borough	934	1 167
Sharon Hill borough	6 221	7 464
Springfield township	25 326	29 006
Springfield (CDP)	25 326	...
Swarthmore borough	5 950	6 156
Tinicum township	4 291	4 906
Tinicum Township (CDP)	4 291	...
Trainer borough	2 056	2 336
Upland borough	3 458	3 930
Upper Chichester township	14 377	10 324
Upper Chichester Township (CDP)	14 377	...
Upper Darby township	84 054	95 910
Upper Darby (CDP)	84 054	...
Upper Providence township	9 477	9 096
Upper Providence Township (CDP)	9 477	...
Yeadon borough	11 727	12 136
Montgomery County (pt.)	528 848	441 043
Abington township	59 084	62 899
Abington Township (CDP)	59 084	8 594
Ambler borough	6 628	7 800
Bridgeport borough	4 843	5 630
Bryn Athyn borough	947	970
Cheltenham township	35 509	40 238
Cheltenham Township (CDP)	35 509	...
Collegeville borough	3 406	...
Conshohocken borough	8 475	10 195
East Norriton township	12 711	11 467
East Norriton (CDP)	12 711	...
Franconia township (pt.)	655	...
Hatboro borough	7 579	8 880
Hatfield borough	2 533	...
Hatfield township (pt.)	11 691	...
Horsham township (pt.)	12 401	9 332
Horsham (CDP)	9 900	...
Jenkintown borough	4 942	5 990
Lansdale borough	16 526	...
Lower Gwynedd township (pt.)	4 726	4 828
Lower Merion township	59 651	63 392
Lower Merion Township (CDP)	59 651	...
Lower Moreland township	12 472	11 746
Lower Moreland Township (CDP)	12 472	...
Lower Providence township (pt.)	17 271	11 198
Trooper (CDP)	7 370	...
Montgomery township (pt.)	3 940	...
Norberth borough	4 496	5 151
Norristown borough	34 684	38 169
North Wales borough	3 391	...
Perkiomen township (pt.)	2 278	...
Plymouth township	17 168	16 167
Plymouth Township (CDP)	17 168	...
Rockledge borough	2 538	2 564
Royersford borough	4 243	...
Schwenksville borough	1 041	...
Skippack township (pt.)	1 815	...
Souderton borough	6 657	...
Springfield township	20 344	22 394
Springfield Township (CDP)	20 344	...
Telford borough (pt.)	2 520	...
Towamencin township (pt.)	9 856	...
Trappe borough	1 800	...
Upper Dublin township	22 348	18 058
Upper Dublin Township (CDP)	22 348	...
Upper Gwynedd township (pt.)	8 008	...
Upper Merion township	26 138	23 209
Upper Merion (CDP)	26 138	...
Upper Moreland township	25 874	24 866
Upper Moreland Township (CDP)	25 874	...
Upper Providence township (pt.)	7 017	852
West Conshohocken borough	1 516	2 194
West Norriton township	14 034	12 438
West Norriton (CDP)	14 034	...
Whitemarsh township	15 101	14 368
Whitemarsh Township (CDP)	15 101	...
Whitpain township (pt.)	9 425	6 048
Worcester township (pt.)	566	...
Philadelphia County	1 688 210	1 948 609
Philadelphia city	1 688 210	1 948 609

Component Parts	1980	1970
TRENTON, N.J.–PA.		
The area	260 751	274 148
Trenton city	92 124	104 638
Outside central city	168 627	169 510
That part of the area in New Jersey	244 082	242 673
Burlington County (pt.)	13 703	10 551
Bordentown city	4 441	4 490
Bordentown township (pt.)	6 966	6 061
Chesterfield township (pt.)	1 699	...
Fieldsboro borough	597	...
Mercer County (pt.)	230 379	232 122
Ewing township	34 842	31 267
Ewing Township (CDP)	34 842	...
Hamilton township (pt.)	81 385	76 059
Mercerville–Hamilton Square (CDP)	25 446	24 465
White Horse (CDP)	10 098	...
Yardville–Groveville (CDP)	9 414	...
Hopewell township (pt.)	1 622	908
Lawrence township (pt.)	17 336	17 099
Pennington borough	2 109	2 151
Trenton city	92 124	104 638
Washington township (pt.)	961	...
That part of the area in Pennsylvania	16 669	31 475
Bucks County (pt.)	16 669	31 475
Lower Makefield township (pt.)	14 645	11 970
Upper Makefield township (pt.)	2 024	...
VINELAND–MILLVILLE, N.J.		
The area	88 822	72 230
Inside central cities	78 568	67 153
Millville city	24 815	21 103
Vineland city	53 753	46 050
Outside central cities	10 254	5 077
Atlantic County (pt.)	3 642	3 283
Buena borough	3 642	3 283
Cumberland County (pt.)	80 091	67 153
Commercial township (pt.)	1 523	...
Millville city	24 815	21 103
Vineland city	53 753	46 050
Gloucester County (pt.)	4 706	1 487
Franklin township (pt.)	3 143	...
Newfield borough	1 563	1 487
Salem County (pt.)	383	307
Pittsgrove township (pt.)	383	307
WILMINGTON, DEL.–N.J.–MD.		
The area	406 112	371 267
Wilmington city	70 195	80 386
Outside central city	335 917	290 881
That part of the area in Delaware	367 562	349 674
New Castle County (pt.)	367 562	349 674
Brandywine division (pt.)	84 543	86 784
Arden village	516	...
Ardencroft village	267	...
Ardentown village	307	...
Bellefonte town	1 279	1 442
Claymont (CDP)	10 022	6 584
Edgemoor (CDP)	7 397	...
Talleyville (CDP)	6 880	...
Central Pencader division (pt.)	4 508	...
Newark city (pt.)	6	...
Greater Newark division (pt.)	56 273	...
Brookside (CDP)	15 255	7 856
Newark city (pt.)	25 241	20 757
Lower Christiana division	39 280	46 741
Elsmere town	6 493	8 415
Newport town	1 167	1 366
New Castle division (pt.)	54 634	48 977
New Castle city	4 907	4 814
Wilmington Manor (CDP)	9 233	10 134
Piedmont division (pt.)	11 623	6 729
Pike Creek–Central Kirkwood division (pt.)	30 782	29 844
Stanton (CDP)	5 495	...
Upper Christiana division	15 724	8 343
Wilmington division	70 195	80 386
Wilmington city	70 195	80 386
That part of the area in Maryland	11 971	...
Cecil County (pt.)	11 971	...
District 3, Elkton (pt.)	9 864	...
Elkton town	6 468	...
District 4, Fair Hill (pt.)	2 107	...
That part of the area in New Jersey	26 579	21 593
Salem County (pt.)	26 579	21 593
Carneys Point township (pt.)	7 659	4 694
Carneys Point (CDP)	7 574	...
Penns Grove borough	5 760	5 727
Pennsville township (pt.)	13 160	11 172
Pennsville (CDP)	12 467	11 014

NOTE: The 1970 population figures for the components of some urbanized areas may not add to the urbanized area or county totals because of changes in the definitions of urbanized areas since 1970. The 1970 population figures for the central cities of the New York, N.Y.—Northeastern New Jersey Urbanized Area do not add to the inside central cities total because of changes in the designations of central cities since 1970.