NUMBER OF INHABITANTS

Nevada

LIST OF TABLES

[Page numbers listed here omit the State prefix number which appears as part of the page number for each page. The prefix for this State is 28]

Table	Page
1.—Population of Nevada, urban and rural: 1860 to 1950	4
2.—Population in groups of places according to size: 1950	4
3.—Population in groups of places according to size: 1900 to 1950	4
4.—Population of cities of 10,000 or more from earliest census to 1950	5
5.—Area and population of counties, urban and rural: 1930 to 1950	5
6.—Population of counties by minor civil divisions: 1930 to 1950	6
7.—Population of all incorporated places and of unincorporated places of 1,000 or more: 1950 and 1940	6
8.—Population of incorporated places of 5,000 or more, by wards: 1950	7
9.—Population of urbanized areas: 1950	–

MINOR CIVIL DIVISIONS—TOWNSHIPS AND JUDICIAL DISTRICTS

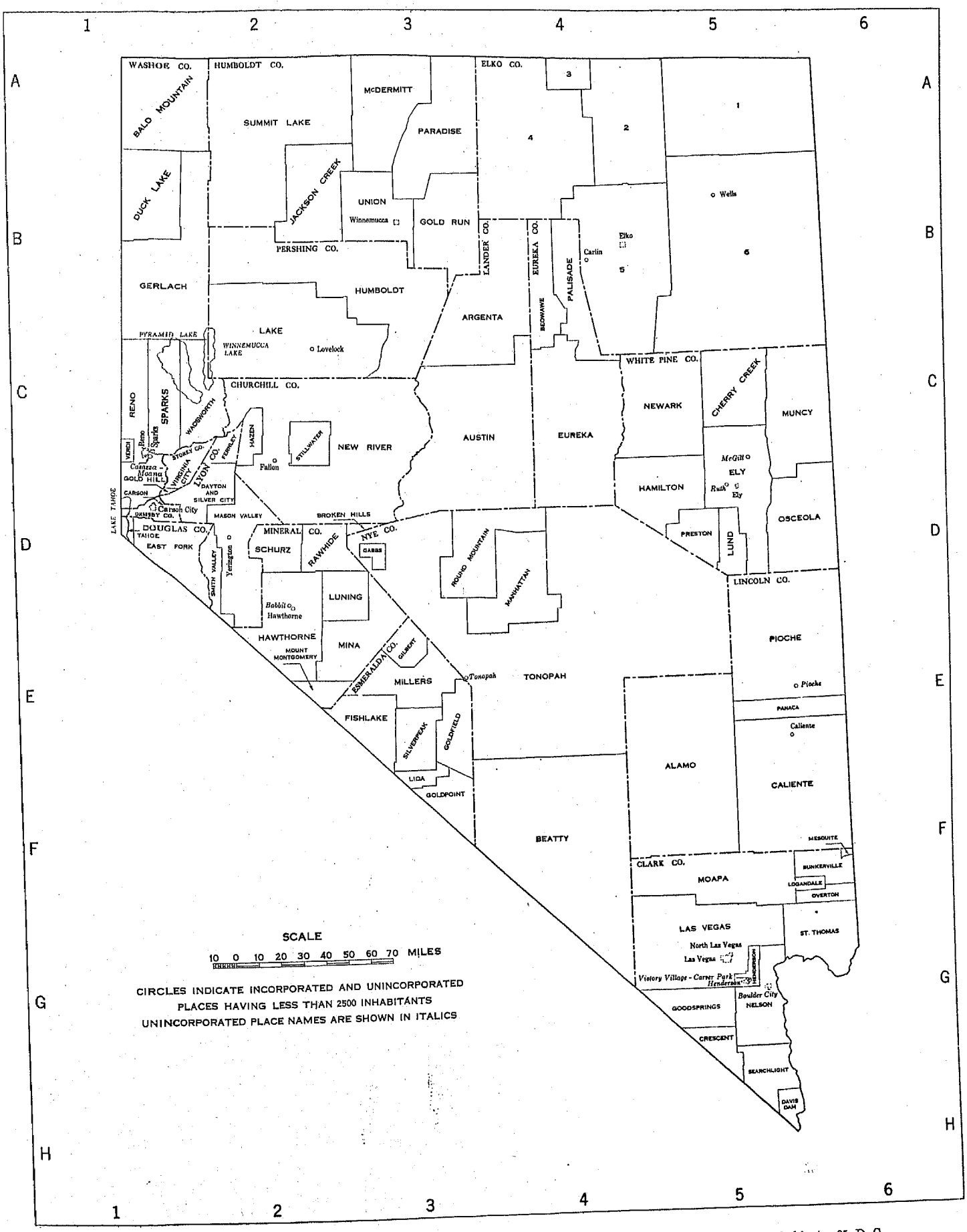

Large-scale copies of this map may be purchased from Superintendent of Documents, U. S. Government Printing Office, Washington 25, D. C.

Table 1.—POPULATION OF NEVADA, URBAN AND RURAL: 1860 TO 1950

[For description of new and old urban definitions, see text. Minus sign (−) denotes decrease. Percent not shown where base is less than 100]

Census date	The State			Urban territory				Rural territory			Percent of total	
	Population	Increase over preceding census		Number of urban places [1]	Population	Increase over preceding census		Population	Increase over preceding census		Urban	Rural
		Number	Percent			Number	Percent		Number	Percent		
New urban definition, 1950 (Apr. 1)	160,083	49,836	45.2	10	91,625			68,458			57.2	42.8
Old urban definition:												
1950 (Apr. 1)	160,083	49,836	45.2	8	84,079	40,788	94.2	76,004	9,048	13.5	52.5	47.5
1940 (Apr. 1)	110,247	19,189	21.1	5	43,291	8,827	25.6	66,956	10,362	18.3	39.3	60.7
1930 (Apr. 1)	91,058	13,651	17.6	5	34,464	19,210	125.9	56,594	−5,559	−8.9	37.8	62.2
1920 (Jan. 1)	77,407	−4,408	−5.5	2	15,254	1,887	14.1	62,153	−6,355	−9.3	19.7	80.3
1910 (Apr. 1)	81,875	39,540	93.4	2	13,367	6,172	85.8	68,508	33,368	95.0	16.3	83.7
1900 (June 1)	42,335	−5,020	−10.6	2	7,195	−8,829	−55.1	35,140	3,809	12.2	17.0	83.0
1890 (June 1)	47,355	−14,911	−23.9	3	16,024	−3,329	−17.2	31,331	−11,582	−27.0	33.8	66.2
1880 (June 1)	62,266	19,775	46.5	3	19,353	12,305	174.6	42,913	7,470	21.1	31.1	68.9
1870 (June 1)	42,491	35,634	519.7	1	7,048	7,048		35,443	28,586	416.9	16.6	83.4
1860 (June 1)	[2] 6,857							6,857				100.0

[1] According to the new urban definition, the urban population comprises persons residing in urban territory but not necessarily in an urban place, which is defined as an incorporated place of 2,500 or more, or an unincorporated place of 2,500 or more located outside an urbanized area. Under the old definition, incorporated places of 2,500 or more and places urban under special rule are classified as urban places. In Nevada there were no places urban under special rule in 1940.

[2] Population of area taken to form Nevada Territory in 1861.

Table 2.—POPULATION IN GROUPS OF PLACES ACCORDING TO SIZE: 1950

Type of area and size of place	Number of places	Population	Percent of total population	Percent of total	Type of area and size of place	Number of places	Population	Percent of total population	Percent of total
The State		160,083	100.0		**Rural, total**		68,458	42.8	100.0
Urban, total	10	91,625	57.2	100.0	Places under 2,500	14	22,502	14.1	32.9
					Places of 2,000 to 2,500	3	7,161	4.5	10.5
Places of 25,000 to 50,000	1	32,497	20.3	35.5	Places of 1,500 to 2,000	4	7,053	4.4	10.3
Places of 10,000 to 25,000	1	24,624	15.4	26.9	Places of 1,000 to 1,500	5	6,371	4.0	9.3
Places of 5,000 to 10,000	2	13,596	8.5	14.8	Places under 1,000	2	1,917	1.2	2.8
Places of 2,500 to 5,000	6	20,908	13.1	22.8	Other rural territory		45,956	28.7	67.1

Table 3.—POPULATION IN GROUPS OF PLACES ACCORDING TO SIZE: 1900 TO 1950

Subject and class of place	1950		1940	1930	1920	1910	1900
	New urban definition	Old urban definition					
NUMBER OF PLACES							
Urban territory	10	8	5	5	2	2	2
Places of 25,000 to 50,000	1	1					
Places of 10,000 to 25,000	1	1	1	1	1	1	
Places of 5,000 to 10,000	2	2	2	1			
Places of 2,500 to 5,000	6	4	2	3	1	1	2
Rural territory	14	7	7	11	12	6	2
Places of 1,000 to 2,500	12	5	4	5	8	2	1
Places under 1,000	2	2	3	6	4	4	1
Cumulative summary:							
Places of 25,000 or more	1	1					
Places of 10,000 or more	2	2	1	1	1	1	
Places of 5,000 or more	4	4	3	2	1	1	
Places of 2,500 or more	10	8	5	5	2	2	2
POPULATION							
Urban territory	91,625	84,079	43,291	34,464	15,254	13,367	7,195
Places of 25,000 to 50,000	32,497	32,497					
Places of 10,000 to 25,000	24,624	24,624	21,317	18,529	12,016	10,867	
Places of 5,000 to 10,000	13,596	13,596	13,740	5,165			
Places of 2,500 to 5,000	20,908	13,362	8,234	10,770	3,238	2,500	7,195
Rural territory	68,458	76,004	66,956	56,594	62,153	68,508	35,140
Places of 1,000 to 2,500	20,585	8,225	8,168	7,611	13,896	4,521	2,100
Places under 1,000	1,917	1,917	2,626	2,204	1,160	2,147	307
Other rural territory	45,956	65,862	56,162	46,779	47,097	61,840	32,733
Cumulative summary:							
Places of 25,000 or more	32,497	32,497					
Places of 10,000 or more	57,121	57,121	21,317	18,529	12,016	10,867	
Places of 5,000 or more	70,717	70,717	35,057	23,694	12,016	10,867	
Places of 2,500 or more	91,625	84,079	43,291	34,464	15,254	13,367	7,195

Table 3.—POPULATION IN GROUPS OF PLACES ACCORDING TO SIZE: 1900 TO 1950—Con.

Subject and class of place	1950 New urban definition	1950 Old urban definition	1940	1930	1920	1910	1900
PERCENT OF TOTAL POPULATION							
Urban territory	57.2	52.5	39.3	37.8	19.7	16.3	17.0
Places of 25,000 to 50,000	20.3	20.3					
Places of 10,000 to 25,000	15.4	15.4	19.3	20.3	15.5	13.3	
Places of 5,000 to 10,000	8.5	8.5	12.5	5.7			
Places of 2,500 to 5,000	13.1	8.3	7.5	11.8	4.2	3.1	17.0
Rural territory	42.8	47.5	60.7	62.2	80.3	83.7	83.0
Places of 1,000 to 2,500	12.9	5.1	7.4	8.4	18.0	5.5	5.0
Places under 1,000	1.2	1.2	2.4	2.4	1.5	2.6	0.7
Other rural territory	28.7	41.1	50.9	51.4	60.8	75.5	77.3
Cumulative summary:							
Places of 25,000 or more	20.3	20.3					
Places of 10,000 or more	35.7	35.7	19.3	20.3	15.5	13.3	
Places of 5,000 or more	44.2	44.2	31.8	26.0	15.5	13.3	
Places of 2,500 or more	57.2	52.5	39.3	37.8	19.7	16.3	17.0

Table 4.—POPULATION OF CITIES OF 10,000 OR MORE FROM EARLIEST CENSUS TO 1950

City and census year	Population	Increase over preceding census: Number	Increase over preceding census: Percent
Las Vegas:			
1950	24,624	16,202	192.4
1940	8,422	3,257	63.1
1930	5,165	2,861	124.2
1920	2,304		
Reno:			
1950	32,497	11,180	52.4
1940	21,317	2,788	15.0
1930	18,529	6,513	54.2
1920	12,016	1,149	10.6
1910	10,867	6,367	141.5
1900	4,500	937	26.3
1890	3,563	2,261	173.7
1880	1,302	267	25.8
1870	1,035		

Table 5.—AREA AND POPULATION OF COUNTIES, URBAN AND RURAL: 1930 TO 1950

[Figures in italics shown only for the county where change in definition affects urban and rural classification. Minus sign (−) denotes decrease]

County	Map reference (see p. 28-3)	Land area in square miles, 1950	Total population 1950 Total	Total population 1950 Per square mile	Total population 1940	Total population 1930	Percent increase 1940 to 1950	Percent increase 1930 to 1940	Urban population 1950	Urban population 1940	Urban population Percent increase	Rural population 1950	Rural population 1940	Rural population Percent increase	Percent urban 1950	Percent urban 1940
The State		109,789	160,083	1.5	110,247	91,058	45.2	21.1	91,625			68,458			57.2	
Old urban definition									*84,079*	*43,291*	*94.2*	*76,004*	*66,956*	*13.5*	*52.5*	*39.3*
Churchill	C-2	4,907	6,161	1.3	5,317	5,075	15.9	4.8				6,161	5,317	15.9		
Clark	F-4	7,927	48,289	6.1	16,414	8,532	194.2	92.4	36,045			12,244			74.6	
Old urban definition									*28,499*	*8,422*	*238.4*	*19,790*	*7,992*	*147.6*	*59.0*	*51.3*
Douglas	D-1	724	2,029	2.8	2,056	1,840	−1.3	11.7				2,029	2,056	−1.3		
Elko	A-4	17,127	11,654	0.7	10,912	9,960	6.8	9.6	5,393	4,094	31.7	6,261	6,818	−8.2	46.3	37.5
Esmeralda	E-3	3,570	614	0.2	1,554	1,077	−60.5	44.3				614	1,554	−60.5		
Eureka	B-4	4,182	896	0.2	1,361	1,333	−34.2	2.1				896	1,361	−34.2		
Humboldt	A-2	9,702	4,838	0.5	4,743	3,795	2.0	25.0	2,847			1,991	4,743	−58.0	58.8	
Lander	B-4	5,621	1,850	0.3	1,745	1,714	6.0	1.8				1,850	1,745	6.0		
Lincoln	D-5	10,649	3,837	0.4	4,130	3,601	−7.1	14.7				3,837	4,130	−7.1		
Lyon	D-2	2,012	3,679	1.8	4,076	3,810	−9.7	7.0				3,679	4,076	−9.7		
Mineral	D-2	3,734	5,560	1.5	2,342	1,863	137.4	25.7				5,560	2,342	137.4		
Nye	D-3	18,064	3,101	0.2	3,606	3,989	−14.0	−9.6				3,101	3,606	−14.0		
Ormsby	D-1	141	4,172	29.6	3,209	2,221	30.0	44.5	3,082			1,090	3,209	−66.0	73.9	
Pershing	B-2	5,993	3,103	0.5	2,713	2,652	14.4	2.3				3,103	2,713	14.4		
Storey	C-1	262	671	2.6	1,216	667	−44.8	82.3				671	1,216	−44.8		
Washoe	A-1	6,281	50,205	8.0	32,476	27,158	54.6	19.6	40,700	26,635	52.8	9,505	5,841	62.7	81.1	82.0
White Pine	C-4	8,893	9,424	1.1	12,377	11,771	−23.9	5.1	3,558	4,140	−14.1	5,866	8,237	−28.8	37.8	33.4

Table 6.—POPULATION OF COUNTIES BY MINOR CIVIL DIVISIONS: 1930 TO 1950

["Unine." designates an unincorporated place. Counties showing totals but no minor civil division figures for 1930 were redistricted between 1930 and 1940. Minor civil division figures for other counties in 1930 do not necessarily add to county total because of reorganization of minor civil divisions. Figures for 1940 and 1930 not available for unincorporated places and places incorporated subsequent to April 1, 1940. Boundary changes between 1940 and 1950 given in footnotes; for changes between 1930 and 1940, see reports of 16th Census (1940), Population, Vol. I, p. 655]

County and minor civil division	1950	1940	1930
Churchill County	6,161	5,317	5,075
Hazen twp	220	253	
New River twp.[1]	5,526	4,644	
Fallon city [1]	*2,400*	*1,911*	*1,758*
Stillwater twp	415	420	
Clark County	48,289	16,414	8,532
Twp. 1, Nelson [2]	3,994	2,959	42
Boulder City (unine.)	*3,903*		
Twp. 2, Searchlight [2]	233	282	137
Twp. 3, Crescent	16	32	28
Twp. 4, Goodsprings	356	528	454
Twp. 5, Las Vegas [2]	34,983	10,389	5,952
Las Vegas city [2]	*24,624*	*8,422*	*5,165*
North Las Vegas city [2]	*3,875*		
Twp. 6, Moapa	283	345	302
Twp. 7, Logandale [2]	377	358	154
Twp. 8, Overton	751	692	448
Twp 9, St. Thomas [2]	18	27	274
Twp. 10, Bunkerville	236	287	290
Twp. 11, Mesquite	476	515	451
Twp. 12, Henderson [2]	5,715		
Henderson (unine.)	*3,643*		
Victory Village-Carver Park (unine.)	*1,776*		
Twp. 13, Davis Dam [2]	851		
Douglas County	2,029	2,056	1,840
East Fork twp.[3]	1,891	2,056	
Tahoe twp.[3]	138		
Elko County	11,654	10,912	9,960
Township 1	254	207	
Township 2	430	1,542	
Township 3	726	708	
Township 4	357	536	
Township 5	7,524	5,636	
Carlin town	*1,203*	*832*	*825*
Elko city	*5,393*	*4,094*	*3,217*
Township 6	2,363	2,283	
Wells town	*947*	*880*	*655*
Esmeralda County [4]	614	1,554	1,077
Dist. 1, Goldfield	336	554	
Dist. 2, Silverpeak	59	655	
Dist. 3, Fishlake	106	116	
Dist. 4, Lida	54	78	
Dist. 5, Goldpoint	23	110	
Esmeralda County—Con.			
Dist. 6, Millers	36	28	
Dist. 7, Gilbert [4]		13	
Eureka County	896	1,361	1,333
Beowawe twp	214	521	
Eureka twp	553	705	
Palisade twp	129	135	
Humboldt County	4,838	4,743	3,795
Gold Run twp	584	640	366
Jackson Creek twp	125	161	167
McDermitt twp	556	561	328
Paradise twp	292	374	400
Summit Lake twp	184	299	229
Union twp	3,097	2,708	2,109
Winnemucca city	*2,847*	*2,485*	*1,989*
Lander County	1,850	1,745	1,714
Argenta twp	1,431	1,165	1,053
Austin twp	419	580	661
Lincoln County	3,837	4,130	3,601
Alamo twp	386	457	
Caliente twp	1,212	1,552	
Caliente city [5]	*970*		
Panaca twp	467	516	
Pioche twp	1,772	1,605	
Pioche (unine.)	*1,392*		
Lyon County	3,679	4,076	3,810
Dayton and Silver City twp	382	773	
Fernley twp	567	476	
Mason Valley twp	2,099	2,103	
Yerington city	*1,157*	*964*	*1,005*
Smith Valley twp	631	724	
Mineral County	5,560	2,342	1,863
Broken Hills twp	23	20	
Hawthorne twp	4,721	1,229	
Babbit (unine.)	*2,464*		
Hawthorne city [6]	*1,861*		
Luning twp	38	38	
Mina twp	274	504	
Mount Montgomery twp	27	51	
Rawhide twp	46	66	
Schurz twp	431	434	
Nye County	3,101	3,606	3,989
Beatty twp	487	359	
Gabbs twp.[7]	278		
Manhattan twp	94	542	
Round Mountain twp	307	234	
Tonopah twp.[7]	1,935	2,471	
Tonopah (unine.)	*1,375*		
Ormsby County	4,172	3,209	2,221
Carson twp	4,172	3,209	2,221
Carson City	*3,082*	*2,478*	*1,596*
Pershing County	3,103	2,713	2,652
Humboldt twp	801	740	564
Lake twp	2,302	1,973	2,033
Lovelock city	*1,604*	*1,294*	*1,263*
Storey County	671	1,216	667
Gold Hill twp	68	207	
Virginia City twp	603	1,009	
Washoe County	50,205	32,476	27,158
Bald Mountain twp	20	50	70
Duck Lake twp	5	15	61
Gerlach twp	535	448	441
Reno twp.[8]	39,055	24,901	20,469
Casazza Moana (unine.)	*1,812*		
Reno city [8]	*32,497*	*21,317*	*18,529*
Sparks twp	9,540	5,901	4,866
Sparks city [8]	*8,203*	*5,318*	*4,568*
Verdi twp	410	400	375
Wadsworth twp	631	755	867
White Pine County	9,424	12,377	11,771
Twp. 1, Ely	8,460	10,883	
Ely city	*3,558*	*4,140*	*3,045*
McGill (unine.)	*2,297*		
Ruth (unine.)	*1,244*		
Twp. 2, Hamilton	36	39	
Twp. 3, Preston	80	183	
Twp. 4, Lund	222	255	
Twp. 5, Cherry Creek	166	299	
Twp. 6, Muncy	169	123	
Twp. 7, Osceola	221	532	
Twp. 8, Newark	70	63	

[1] CHURCHILL.—Part of New River township annexed to Fallon city in 1947.

[2] CLARK.—Parts of townships 9 and 12 annexed to township 1 in 1944 and 1947, respectively. Township 13 organized from part of township 2 in 1947. Parts of township 5 taken to form township 12 in 1944; part annexed to Las Vegas city in 1947 and North Las Vegas city incorporated in 1946. Name of township 7, Logandale, returned in 1940 as Logan. Part of township 9 annexed to township 1 in 1944. Township 12 organized from part of township 5 in 1944 and part annexed to township 1 in 1947.

[3] DOUGLAS.—Part of East Fork township taken to form Tahoe township in 1947.

[4] ESMERALDA.—The "districts" represent judicial districts. No population returned in 1950 for district 7, Gilbert.

[5] LINCOLN.—Caliente city incorporated in 1944.

[6] MINERAL.—Hawthorne city incorporated in 1946.

[7] NYE.—Gabbs township organized from part of Tonopah township in 1943.

[8] WASHOE.—Parts of Reno township annexed to Reno city in 1945, 1946, 1947, 1948, and 1949; part of Sparks township annexed to Reno city and township in 1945; Sparks city in Reno and Sparks township, returned in 1940 as in Sparks township only; that part of Sparks city located in Reno township had no population reported in 1950. Part of Sparks township annexed to Reno township in 1945 and parts annexed to Sparks city in 1946, 1947, and 1948.

Table 7.—POPULATION OF ALL INCORPORATED PLACES AND OF UNINCORPORATED PLACES OF 1,000 OR MORE: 1950 AND 1940

["Unine." designates an unincorporated place. Figures for 1940 not available for unincorporated places and places incorporated subsequent to Apr. 1, 1940. For 1930 population of incorporated places, see table 6]

City, town, or unincorporated place	County	1950	1940
Babbit (unine.)	Mineral	2,464	
Boulder City (unine.)	Clark	3,903	
Caliente	Lincoln	970	
Carlin	Elko	1,203	832
Carson City	Ormsby	3,082	2,478
Casazza Moana (unine.)	Washoe	1,812	
Elko	Elko	5,393	4,094
Ely	White Pine	3,558	4,140
Fallon	Churchill	2,400	1,911
Hawthorne	Mineral	1,861	
Henderson (unine.)	Clark	3,643	
Las Vegas	Clark	24,624	8,422
Lovelock	Pershing	1,604	1,294
McGill (unine.)	White Pine	2,297	
North Las Vegas	Clark	3,875	
Pioche (unine.)	Lincoln	1,392	
Reno	Washoe	32,497	21,317
Ruth (unine.)	White Pine	1,244	
Sparks	Washoe	8,203	5,318
Tonopah (unine.)	Nye	1,375	
Victory Village-Carver Park (unine.)	Clark	1,776	
Wells	Elko	947	830
Winnemucca	Humboldt	2,847	2,485
Yerington	Lyon	1,157	964

Table 8.—POPULATION OF CITIES OF 5,000 OR MORE, BY WARDS: 1950

[Las Vegas, the only other city over 5,000, was not reported by wards]

City and ward	Population	City and ward	Population	City and ward	Population
Elko	5,393	**Reno**	32,497	**Sparks**	8,203
Ward 1	902	Ward 1	5,478	Ward 1	1,080
Ward 2	1,602	Ward 2	4,710	Ward 2	2,291
Ward 3	1,589	Ward 3	3,697	Ward 3	913
Ward 4	1,300	Ward 4	7,595	Ward 4	702
		Ward 5	6,100	Ward 5	2,317
		Ward 6	4,917		

(Table 9 of the standard series is omitted as there are no urbanized areas in the State)

O

NUMBER OF INHABITANTS

New Hampshire

LIST OF TABLES

[Page numbers listed here omit the State prefix number which appears as part of the page number for each page. The prefix for this State is 29]

Table	Page
1.—Population of New Hampshire, urban and rural: 1790 to 1950	3
2.—Population in groups of places according to size: 1950	3
3.—Population in groups of places according to size: 1900 to 1950	3
4.—Population of cities of 10,000 or more from earliest census to 1950	4
5.—Area and population of counties, urban and rural: 1930 to 1950	5
6.—Population of counties by minor civil divisions: 1930 to 1950	5
7.—Population of all incorporated places and of unincorporated places of 1,000 or more: 1950 and 1940	7
8.—Population of cities of 5,000 or more, by wards: 1950	7
9.—Population of urbanized areas: 1950	7

947428—51——2

NEW HAMPSHIRE

MINOR CIVIL DIVISIONS—CITIES, TOWNS, ETC.

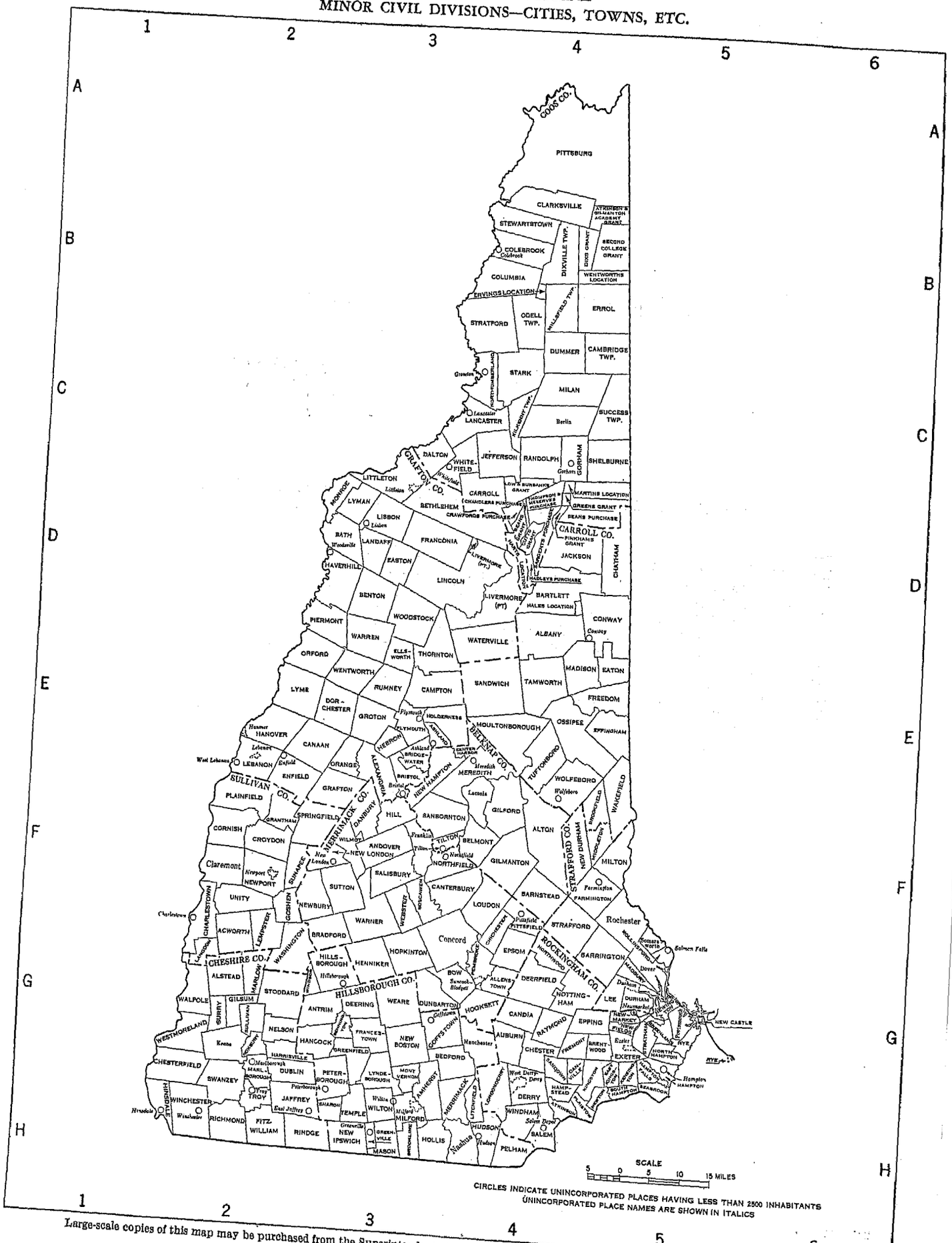

Large-scale copies of this map may be purchased from the Superintendent of Documents, U. S. Government Printing Office, Washington 25, D. C.

Table 1.—POPULATION OF NEW HAMPSHIRE, URBAN AND RURAL: 1790 TO 1950

[For description of new and old urban definitions, see text. Minus sign (−) denotes decrease]

Census date	The State			Urban territory				Rural territory			Percent of total	
	Population	Increase over preceding census		Number of urban places [1]	Population	Increase over preceding census		Population	Increase over preceding census		Urban	Rural
		Number	Percent			Number	Percent		Number	Percent		
New urban definition, 1950 (Apr. 1)	533,242	41,718	8.5	21	[2] 306,806			226,436			57.5	42.5
Old urban definition:												
1950 (Apr. 1)	533,242	41,718	8.5	18	301,249	18,024	6.4	231,993	23,694	11.4	56.5	43.5
1940 (Apr. 1)	491,524	26,231	5.6	18	283,225	10,146	3.7	208,299	16,085	8.4	57.6	42.4
1930 (Apr. 1)	465,293	22,210	5.0	18	273,079	22,641	9.0	192,214	−431	−0.2	58.7	41.3
1920 (Jan. 1)	443,083	12,511	2.9	17	250,438	27,286	12.2	192,645	−14,775	−7.1	56.5	43.5
1910 (Apr. 15)	430,572	18,984	4.6	16	223,152	30,912	16.1	207,420	−11,928	−5.4	51.8	48.2
1900 (June 1)	411,588	35,058	9.3	15	192,240	44,327	30.0	219,348	−9,269	−4.1	46.7	53.3
1890 (June 1)	376,530	29,539	8.5	13	147,913	43,808	42.1	228,617	−14,269	−5.9	39.3	60.7
1880 (June 1)	346,991	28,691	9.0	9	104,105	20,649	24.7	242,886	8,042	3.4	30.0	70.0
1870 (June 1)	318,300	−7,773	−2.4	9	83,456	11,418	15.8	234,844	−19,191	−7.6	26.2	73.8
1860 (June 1)	326,073	8,097	2.5	8	72,038	17,711	32.6	254,035	−9,614	−3.6	22.1	77.9
1850 (June 1)	317,976	33,402	11.7	7	54,327	25,796	90.4	263,649	7,606	3.0	17.1	82.9
1840 (June 1)	284,574	15,246	5.7	5	28,531	15,056	111.7	256,043	190	0.1	10.0	90.0
1830 (June 1)	269,328	25,167	10.3	2	13,475	6,148	83.9	255,853	19,019	8.0	5.0	95.0
1820 (Aug. 7)	244,161	29,701	13.8	1	7,327	393	5.7	236,834	29,308	14.1	3.0	97.0
1810 (Aug. 6)	214,460	30,602	16.6	1	6,934	1,595	29.9	207,526	29,007	16.2	3.2	96.8
1800 (Aug. 4)	183,858	41,973	29.6	1	5,339	619	13.1	178,519	41,354	30.1	2.9	97.1
1790 (Aug. 2)	141,885			1	4,720			137,165			3.3	96.7

[1] According to the new urban definition, the urban population comprises persons residing in urban territory but not necessarily in an urban place, which is defined as an incorporated place of 2,500 or more, or an unincorporated place of 2,500 or more located outside an urbanized area. Under the old definition, incorporated places of 2,500 or more and places urban under special rule are classified as urban places.

[2] Includes 2,186 persons in urban territory outside of urban places.

Table 2.—POPULATION IN GROUPS OF PLACES ACCORDING TO SIZE: 1950

Type of area and size of place	Number of places	Population	Percent of total population	Percent of total
The State		533,242	100.0	
Urban, total	(1)	306,806	57.5	100.0
Within urbanized areas		84,918	15.9	27.7
Central cities, total	1	82,732	15.5	27.0
Cities of 50,000 to 100,000	1	82,732	15.5	27.0
Cities under 50,000				
Urban fringe, total		2,186	0.4	0.7
Unincorporated territory		2,186	0.4	0.7
Outside urbanized areas	20	221,888	41.6	72.3
Places of 25,000 to 50,000	2	62,657	11.8	20.4
Places of 10,000 to 25,000	7	108,289	20.3	35.3
Places of 5,000 to 10,000	2	13,479	2.5	4.4
Places of 2,500 to 5,000	9	37,463	7.0	12.2
Rural, total		226,436	42.5	100.0
Places under 2,500	36	53,377	10.0	23.6
Places of 2,000 to 2,500	5	11,242	2.1	5.0
Places of 1,500 to 2,000	10	16,844	3.2	7.4
Places of 1,000 to 1,500	21	25,291	4.7	11.2
Places under 1,000				
Other rural territory		173,059	32.5	76.4
Urbanized areas, total	1	84,918	15.9	100.0
Areas of 50,000 to 100,000	1	84,918	15.9	100.0

[1] There were 21 places of 2,500 or more.

Table 3.—POPULATION IN GROUPS OF PLACES ACCORDING TO SIZE: 1900 TO 1950

Subject and class of place	1950		1940	1930	1920	1910	1900
	New urban definition	Old urban definition					
NUMBER OF PLACES							
Urban territory	21	18	18	18	17	16	15
Places of 50,000 to 100,000	1	1	1	1	1	1	1
Places of 25,000 to 50,000	2	2	2	2	1	1	
Places of 10,000 to 25,000	7	7	7	7	6	6	4
Places of 5,000 to 10,000	2	6	6	4	6	6	7
Places of 2,500 to 5,000	9	2	2	4	3	2	3
Rural territory	36						
Places of 1,000 to 2,500	36						
Places under 1,000							
Cumulative summary:							
Places of 50,000 or more	1	1	1	1	1	1	1
Places of 25,000 or more	3	3	3	3	2	2	1
Places of 10,000 or more	10	10	10	10	8	8	5
Places of 5,000 or more	12	16	16	14	14	14	12
Places of 2,500 or more	21	18	18	18	17	16	15

Table 3.—POPULATION IN GROUPS OF PLACES ACCORDING TO SIZE: 1900 TO 1950—Con.

Subject and class of place	1950 New urban definition	1950 Old urban definition	1940	1930	1920	1910	1900
POPULATION							
Urban territory	306,806	301,249	283,225	273,079	250,438	223,152	192,240
Places of 2,500 or more	304,620	301,249	283,225	273,079	250,438	223,152	192,240
Places of 50,000 to 100,000	82,732	82,732	77,685	76,834	78,384	70,063	56,987
Places of 25,000 to 50,000	62,657	62,657	60,098	56,691	28,379	26,005	------
Places of 10,000 to 25,000	108,289	108,289	100,367	96,937	86,976	78,044	67,374
Places of 5,000 to 10,000	13,479	38,595	36,577	24,460	43,747	40,074	53,926
Places of 2,500 to 5,000	37,463	8,976	8,498	18,157	12,952	8,966	13,953
Other urban territory	2,186	------	------	------	------	------	------
Rural territory	226,436	231,993	208,299	192,214	192,645	207,420	219,348
Places of 1,000 to 2,500	53,377	------	------	------	------	------	------
Places under 1,000	------	------	------	------	------	------	------
Other rural territory	173,059	231,993	208,299	192,214	192,645	207,420	219,348
Cumulative summary:							
Places of 50,000 or more	82,732	82,732	77,685	76,834	78,384	70,063	56,987
Places of 25,000 or more	145,389	145,389	137,783	133,525	106,763	96,068	56,987
Places of 10,000 or more	253,678	253,678	238,150	230,462	193,739	174,112	124,361
Places of 5,000 or more	287,157	292,273	274,727	254,922	237,486	214,186	178,287
Places of 2,500 or more	304,620	301,249	283,225	273,079	250,438	223,152	192,240
PERCENT OF TOTAL POPULATION							
Urban territory	57.5	56.5	57.6	58.7	56.5	51.8	46.7
Places of 2,500 or more	57.1	56.5	57.6	58.7	56.5	51.8	46.7
Places of 50,000 to 100,000	15.5	15.5	15.8	16.5	17.7	16.3	13.8
Places of 25,000 to 50,000	11.8	11.8	12.2	12.2	6.4	6.0	------
Places of 10,000 to 25,000	20.3	20.3	20.4	20.8	19.6	18.1	16.4
Places of 5,000 to 10,000	2.5	7.2	7.4	5.3	9.9	9.3	13.1
Places of 2,500 to 5,000	7.0	1.7	1.7	3.9	2.9	2.1	3.4
Other urban territory	0.4	------	------	------	------	------	------
Rural territory	42.5	43.5	42.4	41.3	43.5	48.2	53.3
Places of 1,000 to 2,500	10.0	------	------	------	------	------	------
Places under 1,000	------	------	------	------	------	------	------
Other rural territory	32.5	43.5	42.4	41.3	43.5	48.2	53.3
Cumulative summary:							
Places of 50,000 or more	15.5	15.5	15.8	16.5	17.7	16.3	13.8
Places of 25,000 or more	27.3	27.3	28.0	28.7	24.1	22.3	13.8
Places of 10,000 or more	47.6	47.6	48.4	49.5	43.7	40.4	30.2
Places of 5,000 or more	50.1	54.8	55.9	54.8	53.6	49.7	43.3
Places of 2,500 or more	57.1	56.5	57.6	58.7	56.5	51.8	46.7

Table 4.—POPULATION OF CITIES OF 10,000 OR MORE FROM EARLIEST CENSUS TO 1950

[Minus sign (–) denotes decrease]

City and census year	Population	Increase over preceding census: Number	Increase over preceding census: Percent
Berlin:			
1950	16,615	–2,469	–12.9
1940	19,084	–934	–4.7
1930	20,018	3,914	24.3
1920	16,104	4,324	36.7
1910	11,780	2,894	32.6
1900	8,886	5,157	138.3
1890	3,729	2,585	226.0
1880	1,144	615	116.3
1870	529	96	22.2
1860	433	260	150.3
1850	173	57	49.1
1840	116	43	58.9
1830	73	------	------
Claremont: [1]			
1950	12,811	667	5.5
1940	12,144	–233	–1.9
1930	12,377	2,853	30.0
1920	9,524	1,995	26.5
1910	7,529	1,031	15.9
1900	6,498	933	16.8
1890	5,565	861	18.3
1880	4,704	651	16.1
1870	4,053	27	0.7
1860	4,026	420	11.6
1850	3,606	389	12.1
1840	3,217	691	27.4
1830	2,526	824	48.4
1820	1,702	–392	–18.7
1810	2,094	205	10.9
1800	1,889	454	31.6
1790	1,435	------	------
Concord:			
1950	27,988	817	3.0
1940	27,171	1,943	7.7
1930	25,228	3,061	13.8
1920	22,167	670	3.1
1910	21,497	1,865	9.5
1900	19,632	2,628	15.5
1890	17,004	3,161	22.8
1880	13,843	1,602	13.1
1870	12,241	1,345	12.3
1860	10,896	2,320	27.1
1850	8,576	3,679	75.1
1840	4,897	1,177	31.6
1830	3,720	882	31.1
1820	2,838	445	18.6
1810	2,393	341	16.6
1800	2,052	305	17.5
1790	1,747	------	------
Dover:			
1950	15,874	884	5.9
1940	14,990	1,417	10.4
1930	13,573	544	4.2
1920	13,029	–218	–1.6
1910	13,247	40	0.3
1900	13,207	417	3.3
1890	12,790	1,103	9.4
1880	11,687	2,393	25.7
1870	9,294	792	9.3
1860	8,502	306	3.7
1850	8,196	1,738	26.9
1840	6,458	1,009	18.5
Dover—Con.			
1830	5,449	2,578	89.8
1820	2,871	643	28.9
1810	2,228	160	8.1
1800	2,062	64	3.2
1790	1,998	------	------
Keene:			
1950	15,638	1,860	13.1
1940	13,832	38	0.3
1930	13,794	2,584	23.1
1920	11,210	1,142	11.3
1910	10,068	903	9.9
1900	9,165	1,719	23.1
1890	7,446	662	9.8
1880	6,784	813	13.6
1870	5,971	1,651	38.2
1860	4,320	928	27.4
1850	3,392	782	30.0
1840	2,610	236	9.9
1830	2,374	470	25.3
1820	1,895	249	15.1
1810	1,646	1	0.1
1800	1,645	331	25.2
1790	1,314	------	------
Laconia:			
1950	14,745	1,261	9.4
1940	13,484	1,013	8.1
1930	12,471	1,574	14.4
1920	10,897	714	7.0
1910	10,183	2,141	26.6
1900	8,042	1,899	30.9

[1] Claremont town incorporated as a city in 1948.

Table 4.—POPULATION OF CITIES OF 10,000 OR MORE FROM EARLIEST CENSUS TO 1950—Con.

City and census year	Population	Increase over preceding census	
		Number	Percent
Laconia—Con.			
1890	6,143	2,353	62.1
1880	3,790	1,481	64.1
1870	2,309	503	27.9
1860	1,806	------	------
Manchester:			
1950	82,732	5,047	6.5
1940	77,685	851	1.1
1930	76,834	−1,550	−2.0
1920	78,384	8,321	11.9
1910	70,063	13,076	22.9
1900	56,987	12,861	29.1
1890	44,126	11,496	35.2
1880	32,630	9,094	38.6
1870	23,536	3,429	17.1
1860	20,107	6,175	44.3
1850	13,932	10,697	330.7
1840	3,235	2,358	268.9
1830	877	116	15.2
1820	761	146	23.7
1810	615	58	10.4
1800	557	195	53.9
1790	362	------	------
Nashua:			
1950	34,669	1,742	5.3
1940	32,927	1,464	4.7
Nashua—Con.			
1930	31,463	3,084	10.9
1920	28,379	2,374	9.1
1910	26,005	2,107	8.8
1900	23,898	4,587	23.8
1890	19,311	5,914	44.1
1880	13,397	2,854	27.1
1870	10,543	478	4.7
1860	10,065	4,245	72.9
1850	5,820	−234	−3.9
1840	6,054	3,640	150.8
1830	2,414	1,272	111.4
1820	1,142	93	8.9
1810	1,049	187	21.7
1800	862	230	36.4
1790	632	------	------
Portsmouth:			
1950	18,830	4,009	27.0
1940	14,821	326	2.2
1930	14,495	926	6.8
1920	13,569	2,300	20.4
1910	11,269	632	5.9
1900	10,637	810	8.2
1890	9,827	137	1.4
1880	9,690	479	5.2
1870	9,211	−124	−1.3
1860	9,335	−403	−4.1
Portsmouth—Con.			
1850	9,738	1,851	23.5
1840	7,887	−139	−1.7
1830	8,026	699	9.5
1820	7,327	393	5.7
1810	6,934	1,595	29.9
1800	5,339	619	13.1
1790	4,720	------	------
Rochester:			
1950	13,776	1,764	14.7
1940	12,012	1,803	17.7
1930	10,209	536	5.5
1920	9,673	805	9.1
1910	8,868	402	4.7
1900	8,466	1,070	14.5
1890	7,396	1,612	27.9
1880	5,784	1,681	41.0
1870	4,103	719	21.2
1860	3,384	378	12.6
1850	3,006	575	23.7
1840	2,431	276	12.8
1830	2,155	−316	−12.8
1820	2,471	353	16.7
1810	2,118	−528	−20.0
1800	2,646	−211	−7.4
1790	2,857	------	------

Table 5.—AREA AND POPULATION OF COUNTIES, URBAN AND RURAL: 1930 TO 1950

[Figures in italics are shown only for those counties where change in definition affects urban and rural classification. Minus sign (−) denotes decrease]

County	Map reference (see p. 29-2)	Land area in square miles, 1950	Total population						Urban population			Rural population			Percent urban	
			1950		1940	1930	Percent increase		1950	1940	Percent increase	1950	1940	Percent increase	1950	1940
			Total	Per square mile			1940 to 1950	1930 to 1940								
The State		9,017	533,242	59.1	491,524	465,293	8.5	5.6	306,806			226,436			57.5	
Old urban definition									*301,249*	*283,225*	*6.4*	*251,993*	*208,299*	*11.4*	*56.5*	*57.6*
Belknap	E-4	400	26,632	66.6	24,328	22,623	9.5	7.5	14,745	13,484	9.4	11,887	10,844	9.6	55.4	55.4
Carroll	D-4	938	15,868	16.9	15,589	14,277	1.8	9.2				15,868	15,589	1.8		
Cheshire	G-2	717	38,811	54.1	34,953	33,685	11.0	3.8	16,638	13,832	13.1	23,173	21,121	9.7	40.3	39.6
Coös	A-4	1,822	35,932	19.7	39,274	38,959	−8.5	0.8	16,615	19,084	−12.9	19,317	20,190	−4.3	46.2	48.6
Grafton	C-3	1,716	47,923	27.9	44,645	42,816	7.3	4.3	13,432			34,491			28.0	
Old urban definition									*13,312*	*12,161*	*9.5*	*34,611*	*32,484*	*6.5*	*27.8*	*27.2*
Hillsborough	G-3	890	156,987	176.4	144,888	140,165	8.4	3.4	122,249			34,738			77.9	
Old urban definition									*121,560*	*114,589*	*6.1*	*35,427*	*30,349*	*16.7*	*77.4*	*79.1*
Merrimack	F-3	929	63,022	67.8	60,710	56,152	3.8	8.1	38,504			24,518			61.1	
Old urban definition									*34,540*	*33,920*	*1.8*	*28,482*	*26,790*	*6.3*	*54.8*	*55.9*
Rockingham	G-4	691	70,059	101.4	58,142	53,750	20.5	8.2	29,001			41,058			41.4	
Old urban definition									*30,320*	*25,619*	*18.3*	*39,739*	*32,523*	*22.2*	*43.3*	*44.1*
Strafford	F-4	377	51,567	136.8	43,553	38,580	18.4	12.9	40,749			10,818			79.0	
Old urban definition									*36,577*	*33,138*	*10.4*	*14,990*	*10,415*	*43.9*	*70.9*	*76.1*
Sullivan	F-2	537	26,441	49.2	25,442	24,286	3.9	4.8	15,873			10,568			60.0	
Old urban definition									*17,942*	*17,448*	*2.8*	*8,499*	*7,994*	*6.3*	*67.9*	*68.6*

Table 6.—POPULATION OF COUNTIES BY MINOR CIVIL DIVISIONS: 1930 TO 1950

["Uninc." designates an unincorporated place. Figures for 1930 and 1940 not available for unincorporated places. A blank for any other area indicates that no population was returned in given year. Minor civil divisions for which no population has been reported at each of the last 3 censuses are not shown. For boundary changes between 1930 and 1940, see reports of the 16th Census (1940), *Population*, Vol. I, p. 662. Total population of a place located within 2 or more minor civil divisions appears in table 7]

County and minor civil division	1950	1940	1930
Belknap County	26,632	24,328	22,623
Alton town	1,189	1,209	1,261
Barnstead town	846	804	791
Belmont town	1,611	1,374	1,299
Center Harbor town	451	355	382
Gilford town	1,251	996	783
Gilmanton town	754	708	676
Laconia city	14,745	13,484	12,471
Meredith town	2,222	2,192	1,902
Meredith (uninc.)	*1,122*		
New Hampton town	723	791	692
Sanbornton town	755	677	654
Tilton town	2,085	1,738	1,712
Tilton (uninc.)	*1,187*		
Carroll County	15,868	15,589	14,277
Albany town	154	131	96
Bartlett town	1,074	1,154	1,119
Brookfield town	159	142	166
Chatham town	177	184	168
Conway town	4,109	3,651	3,217
Conway (uninc.)	*1,228*		
Eaton town	221	196	210
Effingham town	341	377	352
Freedom town	315	352	390
Harts Location town	11	17	29
Jackson town	344	409	321
Madison town	486	512	535
Moultonborough town	880	788	709
Carroll County—Con.			
Ossipee town	1,412	1,498	1,230
Sandwich town	615	742	731
Tamworth town	1,025	1,056	955
Tuftonboro town	697	586	505
Wakefield town	1,267	1,158	1,186
Wolfeboro town	2,581	2,636	2,358
Wolfeboro (uninc.)	*1,271*		
Cheshire County	38,811	34,953	33,685
Alstead town	851	683	616
Chesterfield town	970	591	704
Dublin town	675	621	506
Fitzwilliam town	872	824	850
Gilsum town	578	491	506
Harrisville town	519	509	512

Table 6.—POPULATION OF COUNTIES BY MINOR CIVIL DIVISIONS: 1930 TO 1950—Con.

County and minor civil division	1950	1940	1930
Cheshire County—Con.			
Hinsdale town	1,950	1,762	1,757
Hinsdale (uninc.)	*1,247*		
Jaffrey town	2,911	2,879	2,485
East Jaffrey (uninc.)	*1,866*		
Keene city	15,638	13,832	13,794
Marlborough town	1,561	1,431	1,508
Marlborough (uninc.)	*1,116*		
Marlow town	330	288	330
Nelson town	231	282	162
Richmond town	259	296	241
Rindge town	707	629	610
Roxbury town	117	113	53
Stoddard town	200	218	113
Sullivan town	272	255	192
Surry town	291	236	198
Swanzey town	2,806	2,262	2,066
Troy town	1,360	1,321	1,267
Troy (uninc.)	*1,169*		
Walpole town	2,536	2,400	2,287
Westmoreland	789	755	745
Winchester town	2,388	2,275	2,183
Winchester (uninc.)	*1,057*		
Coös County	**35,932**	**39,274**	**38,959**
Atkinson and Gilmanton Academy grant			1
Beans purchase			25
Berlin city	16,615	19,084	20,018
Cambridge twp	8		1
Carroll town	359	496	402
Clarksville town	171	225	215
Colebrook town	2,116	2,096	1,937
Colebrook (uninc.)	*1,265*		
Columbia town	495	483	524
Dalton town	557	642	580
Dixville twp	13	13	25
Dummer town	229	274	298
Errol town	224	235	293
Gorham town	2,630	2,597	2,763
Gorham (uninc.)	*1,739*		
Greens grant		3	4
Jefferson town	728	763	771
Lancaster town	3,113	3,095	2,887
Lancaster (uninc.)	*2,296*		
Milan town	743	782	719
Millsfield twp	16	34	33
Northumberland town	2,779	2,740	2,360
Groveton (uninc.)	*1,918*		
Odell twp	12	82	
Pinkhams grant	17	10	9
Pittsburg town	697	820	671
Randolph town	158	114	82
Sargents purchase	16		
Second College grant			17
Shelburne town	184	190	196
Stark town	373	352	329
Stewartstown town	970	1,203	1,148
Stratford town	973	1,049	918
Success twp		1	
Thompson and Meserves purchase	2		2
Wentworth Location town	48	57	38
Whitefield town	1,677	1,834	1,693
Whitefield (uninc.)	*1,329*		
Grafton County	**47,923**	**44,645**	**42,816**
Alexandria town	402	396	412
Ashland town	1,599	1,460	1,375
Ashland (uninc.)	*1,215*		
Bath town	706	686	785
Benton town	247	262	255
Bethlehem town	882	935	872
Bridgewater town	222	226	151
Bristol town	1,586	1,632	1,610
Bristol (uninc.)	*1,262*		
Campton town	1,149	1,130	1,184
Canaan town	1,465	1,377	1,301
Dorchester town	133	144	115
Easton town	94	156	132
Ellsworth town	24	26	28
Enfield town	1,612	1,693	1,325
Enfield (uninc.)	*1,111*		
Franconia town	549	568	514
Grafton town	442	552	539
Groton town	105	182	202
Hanover town	6,259	3,425	3,043
Hanover (uninc.)	*4,999*		
Haverhill town	3,357	3,487	3,665
Woodsville (uninc.)	*1,542*		
Hebron town	130	151	107
Holderness town	731	735	644
Grafton County—Con.			
Landaff town	342	389	469
Lebanon town	8,495	7,590	7,073
Lebanon (uninc.)	*4,614*		
West Lebanon (uninc.)	*1,787*		
Lincoln town	1,415	1,560	1,548
Lisbon town	2,009	2,103	2,324
Lisbon (uninc.)	*1,372*		
Littleton town	4,817	4,571	4,558
Littleton (uninc.)	*3,819*		
Livermore town		4	23
Lyman town	241	363	299
Lyme town	924	965	830
Monroe town	410	430	457
Orange town	82	109	99
Orford town	726	701	636
Piermont town	511	535	475
Plymouth town	3,039	2,533	2,470
Plymouth (uninc.)	*2,107*		
Rumney town	859	861	858
Thornton town	460	501	459
Warren town	581	709	651
Waterville town	11	26	23
Wentworth town	413	491	459
Woodstock town	894	981	756
Hillsborough County	**156,987**	**144,888**	**140,165**
Amherst town	1,461	1,174	1,115
Antrim town	1,030	1,127	1,254
Bedford town	2,176	1,561	1,326
Bennington town	593	655	552
Brookline town	671	561	511
Deering town	392	367	324
Francestown town	405	342	363
Goffstown town	5,638	4,247	3,839
Goffstown (uninc.)	*1,336*		
Greenfield town	430	407	394
Greenville town	1,280	1,236	1,319
Greenville (uninc.)	*1,179*		
Hancock town	612	631	561
Hillsborough town	2,179	2,269	2,160
Hillsborough (uninc.)	*1,670*		
Hollis town	1,196	996	879
Hudson town	4,183	3,409	2,702
Hudson (uninc.)	*2,338*		
Litchfield town	427	341	286
Lyndeborough town	552	452	399
Manchester city	82,732	77,685	76,834
Mason town	288	249	254
Merrimack town	1,908	1,253	1,084
Milford town	4,159	3,927	4,008
Milford (uninc.)	*3,269*		
Wilton (uninc.) (part)	*151*		
Mont Vernon town	405	340	302
Nashua city	34,669	32,927	31,463
New Boston town	865	773	693
New Ipswich town	1,147	940	838
Pelham town	1,317	979	814
Peterborough town	2,556	2,470	2,521
Peterborough (uninc.)	*1,506*		
Sharon town	62	61	38
Temple town	330	258	239
Weare town	1,345	1,367	1,287
Wilton town	1,952	1,855	1,724
Wilton (uninc.) (part)	*1,404*		
Windsor town	27	29	22
Merrimack County	**63,022**	**60,710**	**56,152**
Allenstown town	1,540	1,673	1,549
Suncook-Blodgett (uninc.) (part)	*1,340*		
Andover town	1,057	1,108	1,031
Boscawen town	1,857	1,663	1,359
Bow town	1,062	942	780
Bradford town	606	661	587
Canterbury town	627	659	505
Chichester town	735	587	567
Concord city	27,988	27,171	25,228
Danbury town	496	578	498
Dunbarton town	533	495	572
Epsom town	756	797	678
Franklin city	6,552	6,749	6,576
Henniker town	1,675	1,336	1,266
Hill town	310	498	408
Hooksett town	2,792	2,273	2,132
Hopkinton town	1,831	1,587	1,485
Loudon town	1,012	920	801
Newbury town	320	506	333
New London town	1,484	1,039	812
New London (uninc.)	*1,002*		
Northfield town	1,561	1,543	1,336
Northfield (uninc.)	*1,065*		
Merrimack County—Con.			
Pembroke town	3,094	2,769	2,792
Suncook-Blodgett (uninc.) (part)	*2,242*		
Pittsfield town	2,321	2,183	2,018
Pittsfield (uninc.)	*1,342*		
Salisbury town	423	368	350
Sutton town	554	675	512
Warner town	1,080	1,113	1,062
Webster town	386	351	360
Wilmot town	370	466	495
Rockingham County	**70,059**	**58,142**	**53,750**
Atkinson town	492	434	467
Auburn town	1,158	807	735
Brentwood town	819	720	725
Candia town	1,243	965	812
Chester town	807	702	653
Danville town	508	457	406
Deerfield town	706	749	635
Derry town	5,826	5,400	5,131
West Derry-Derry (uninc.)	*4,969*		
East Kingston town	449	424	347
Epping town	1,796	1,618	1,672
Exeter town	5,664	5,398	4,872
Exeter (uninc.)	*4,977*		
Fremont town	698	634	571
Greenland town	719	606	577
Hampstead town	902	823	775
Hampton town	2,847	2,137	1,567
Hampton (uninc.)	*1,614*		
Hampton Falls town	629	493	481
Kensington town	542	458	438
Kingston town	1,283	1,002	1,017
Londonderry town	1,640	1,429	1,373
New Castle town	583	542	378
Newfields town	469	417	376
Newington town	494	418	381
Newmarket town	2,709	2,640	2,511
Newmarket (uninc.)	*2,172*		
Newton town	1,173	900	848
North Hampton town	1,104	818	695
Northwood town	966	873	872
Nottingham town	566	468	451
Plaistow town	2,082	1,414	1,366
Portsmouth city	18,830	14,821	14,495
Raymond town	1,428	1,340	1,165
Rye town	1,982	1,246	1,081
Salem town	4,805	3,267	2,751
Salem Depot (uninc.)	*1,637*		
Sandown town	315	292	229
Seabrook town	1,788	1,782	1,666
South Hampton town	314	294	261
Stratham town	759	634	552
Windham town	964	630	538
Strafford County	**51,567**	**43,553**	**38,580**
Barrington town	1,052	780	613
Dover city	15,874	14,990	13,573
Durham town	4,770	1,533	1,217
Durham (uninc.)	*4,172*		
Farmington town	3,454	3,095	2,693
Farmington (uninc.)	*2,285*		
Lee town	575	481	376
Madbury town	480	401	358
Middleton town	255	236	176
Milton town	1,510	1,279	1,205
New Durham town	463	433	448
Rochester city	13,776	12,012	10,269
Rollingsford town	1,652	1,463	1,469
Salmon Falls (uninc.)	*1,290*		
Somersworth city	6,927	6,136	5,680
Strafford town	770	714	617
Sullivan County	**26,441**	**25,442**	**24,286**
Acworth town	418	477	471
Charlestown town	2,077	1,756	1,644
Charlestown (uninc.)	*1,176*		
Claremont city [1]	12,811	12,144	12,377
Cornish town	989	790	855
Croydon town	340	312	209
Goshen town	356	352	255
Grantham town	359	367	302
Langdon town	378	276	267
Lempster town	309	312	273
Newport town	5,131	5,304	4,659
Newport (uninc.)	*3,062*		
Plainfield town	1,011	970	858
Springfield town	324	364	270
Sunapee town	1,108	1,071	1,040
Unity town	653	669	501
Washington town	168	278	245

[1] SULLIVAN.—Claremont town incorporated as a city in 1948.

Table 7.—POPULATION OF ALL INCORPORATED PLACES AND OF UNINCORPORATED PLACES OF 1,000 OR MORE: 1950 AND 1940

["Uninc." designates an unincorporated place. Figures for 1940 not available for unincorporated places. Specific unincorporated places inside urbanized areas have not been separately identified and therefore are not listed in this table. For 1930 population of incorporated places, see table 6]

City or unincorporated place	County	1950	1940	City or unincorporated place	County	1950	1940	City or unincorporated place	County	1950	1940
Ashland (uninc.)	Grafton	1,215	-------	Hanover (uninc.)	Grafton	4,999	-------	Pittsfield (uninc.)	Merrimack	1,342	-------
Berlin	Coös	16,615	19,084	Hillsborough (uninc.)	Hillsborough	1,670	-------	Plymouth (uninc.)	Grafton	2,107	-------
Bristol (uninc.)	Grafton	1,262	-------	Hinsdale (uninc.)	Cheshire	1,247	-------	Portsmouth	Rockingham	18,830	14,821
Charlestown (uninc.)	Sullivan	1,176	-------	Hudson (uninc.)	Hillsborough	2,382	-------	Rochester	Strafford	13,776	12,012
Claremont	Sullivan	12,811	12,144	Keene	Cheshire	15,638	13,832	Salem Depot (uninc.)	Rockingham	1,637	-------
Colebrook (uninc.)	Coös	1,265	-------	Laconia	Belknap	14,745	13,484	Salmon Falls (uninc.)	Strafford	1,290	-------
Concord	Merrimack	27,988	27,171	Lancaster (uninc.)	Coös	2,296	-------	Somersworth	Strafford	6,927	6,136
Conway (uninc.)	Carroll	1,238	-------	Lebanon (uninc.)	Grafton	4,614	-------	Suncook-Blodgett (uninc.).	Merrimack	3,582	-------
Dover	Strafford	15,874	14,990	Lisbon (uninc.)	Grafton	1,372	-------	Tilton (uninc.)	Belknap	1,127	-------
Durham (uninc.)	Strafford	4,172	-------	Littleton (uninc.)	Grafton	3,819	-------	Troy (uninc.)	Cheshire	1,169	-------
East Jaffrey (uninc.)	Cheshire	1,866	-------	Manchester	Hillsborough	82,732	77,685	West Derry-Derry (uninc.).	Rockingham	4,969	-------
Enfield (uninc.)	Grafton	1,111	-------	Marlborough (uninc.)	Cheshire	1,116	-------	West Lebanon (uninc.).	Grafton	1,737	-------
Exeter (uninc.)	Rockingham	4,977	-------	Meredith (uninc.)	Belknap	1,122	-------	Whitefield (uninc.)	Coös	1,329	-------
Farmington (uninc.)	Strafford	2,285	-------	Milford (uninc.)	Hillsborough	3,269	-------	Wilton (uninc.)	Hillsborough	1,615	-------
Franklin	Merrimack	6,552	6,749	Nashua	Hillsborough	34,669	32,927	Winchester (uninc.)	Cheshire	1,057	-------
Goffstown (uninc.)	Hillsborough	1,336	-------	New London (uninc.)	Merrimack	1,002	-------	Wolfeboro (uninc.)	Carroll	1,271	-------
Gorham (uninc.)	Coös	1,739	-------	Newmarket (uninc.)	Rockingham	2,172	-------	Woodsville (uninc.)	Grafton	1,542	-------
Greenville (uninc.)	Hillsborough	1,179	-------	Newport (uninc.)	Sullivan	3,062	-------				
Groveton (uninc.)	Coös	1,918	-------	Northfield (uninc.)	Merrimack	1,065	-------				
Hampton (uninc.)	Rockingham	1,614	-------	Peterborough (uninc.)	Hillsborough	1,506	-------				

Table 8.—POPULATION OF CITIES OF 5,000 OR MORE, BY WARDS: 1950

City and ward	Population	City and ward	Population	City and ward	Population	City and ward	Population
Berlin	**16,615**	**Dover**—Con.		**Manchester**	**82,732**	**Portsmouth**	**18,830**
Ward 1	4,958	Ward 3	2,632	Ward 1	5,218	Ward 1	7,324
Ward 2	3,433	Ward 4	4,696	Ward 2	7,018	Ward 2	4,293
Ward 3	3,643	Ward 5	1,197	Ward 3	5,991	Ward 3	3,755
Ward 4	4,581	**Franklin**	**6,552**	Ward 4	5,053	Ward 4	2,036
Claremont	**12,811**	Ward 1	1,795	Ward 5	7,751	Ward 5	1,422
Ward 1	3,961	Ward 2	2,296	Ward 6	8,332	**Rochester**	**13,776**
Ward 2	4,612	Ward 3	2,461	Ward 7	6,216	Ward 1	1,943
Ward 3	4,238	**Keene**	**15,638**	Ward 8	7,503	Ward 2	2,644
Concord	**27,988**	Ward 1	4,308	Ward 9	2,786	Ward 3	2,091
Ward 1	2,717	Ward 2	2,917	Ward 10	5,154	Ward 4	2,460
Ward 2	874	Ward 3	2,530	Ward 11	4,578	Ward 5	2,126
Ward 3	1,265	Ward 4	2,652	Ward 12	5,199	Ward 6	2,512
Ward 4	4,182	Ward 5	3,231	Ward 13	6,852	**Somersworth**	**6,927**
Ward 5	2,725	**Laconia**	**14,745**	Ward 14	5,081	Ward 1	1,169
Ward 6	6,229	Ward 1	2,295	**Nashua**	**34,669**	Ward 2	1,486
Ward 7	5,969	Ward 2	3,295	Ward 1	5,497	Ward 3	1,733
Ward 8	1,829	Ward 3	867	Ward 2	3,371	Ward 4	1,691
Ward 9	2,198	Ward 4	2,230	Ward 3	3,067	Ward 5	848
Dover	**15,874**	Ward 5	2,788	Ward 4	2,645		
Ward 1	3,838	Ward 6	3,270	Ward 5	3,103		
Ward 2	3,511			Ward 6	3,421		
				Ward 7	4,179		
				Ward 8	6,597		
				Ward 9	2,789		

Table 9.—POPULATION OF URBANIZED AREAS: 1950

Area	Population
MANCHESTER URBANIZED AREA	
The area	**84,918**
Manchester city	82,732
Outside city	2,186
The urbanized area includes the following minor civil divisions and parts of minor civil divisions:	
Hillsborough County (part)	**84,311**
Goffstown town (part)	1,579
Manchester city	82,732
Merrimack County (part)	**382**
Hooksett town (part)	382
Rockingham County (part)	**225**
Auburn town (part)	174
Londonderry town (part)	51

MANCHESTER URBANIZED AREA

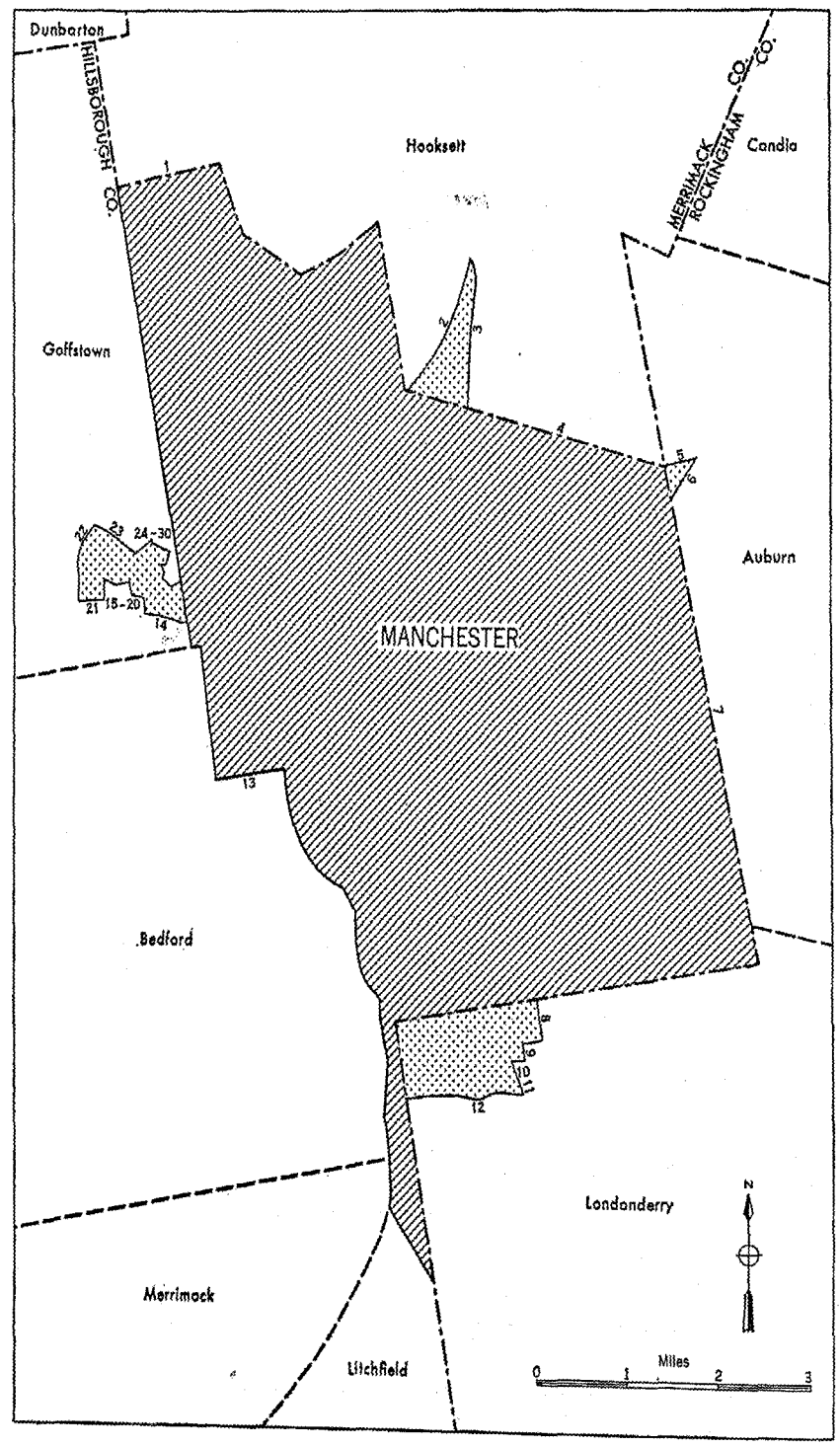

KEY TO SYMBOLS

- Incorporated parts
- Unincorporated parts
- 12 Numbers indicate features named in Key to Numbered Boundary Segments
- State line
- County line
- Minor civil division line

KEY TO NUMBERED BOUNDARY SEGMENTS

(1) Corporate limits of Manchester, (2) Hooksett Rd., (3) Mammoth Rd., (4) corporate limits of Manchester, (5) Wellington Rd., (6) Candia Rd., (7) corporate limits of Manchester, (8) property line of Grenier Field, (9) Nutt Rd., (10) Goffsfalls Rd., (11) B. & M. R. R., (12) Little Cohas Brook, (13) corporate limits of Manchester, (14) Shirley Hill Rd., (15) College Rd., (16) Laurel St., (17) Eden St., (18) Warren St., (19) Heald St., (20) Shirley Hill Rd., (21) Tarrell Rd., (22) Mast Rd., (23) Larch St. and Larch St. extension, (24) Rochambeau St., (25) Kermit St. and Kermit St. extension, (26) Louis St., (27) Cross St., (28) Higgins St., (29) Mast Rd., (30) Roosevelt St.

NUMBER OF INHABITANTS

New Jersey

LIST OF TABLES

[Page numbers listed here omit the State prefix number which appears as part of the page number for each page. The prefix for this State is 30]

Table	Page
1.—Population of New Jersey, urban and rural: 1790 to 1950	6
2.—Population in groups of places according to size: 1950	6
3.—Population in groups of places according to size: 1900 to 1950	7
4.—Population of incorporated places of 10,000 or more from earliest census to 1950	8
5.—Area and population of counties, urban and rural: 1930 to 1950	10
6.—Population of counties by minor civil divisions: 1930 to 1950	11
7.—Population of all incorporated places and of unincorporated places of 1,000 or more: 1950 and 1940	13
8.—Population of incorporated places of 5,000 or more, by wards: 1950	15
9.—Population of urbanized areas: 1950	16

971476—52——2

NEW JERSEY—SECTIONS 1 AND 2, NORTHERN PART

MINOR CIVIL DIVISIONS—TOWNSHIPS, CITIES, ETC.

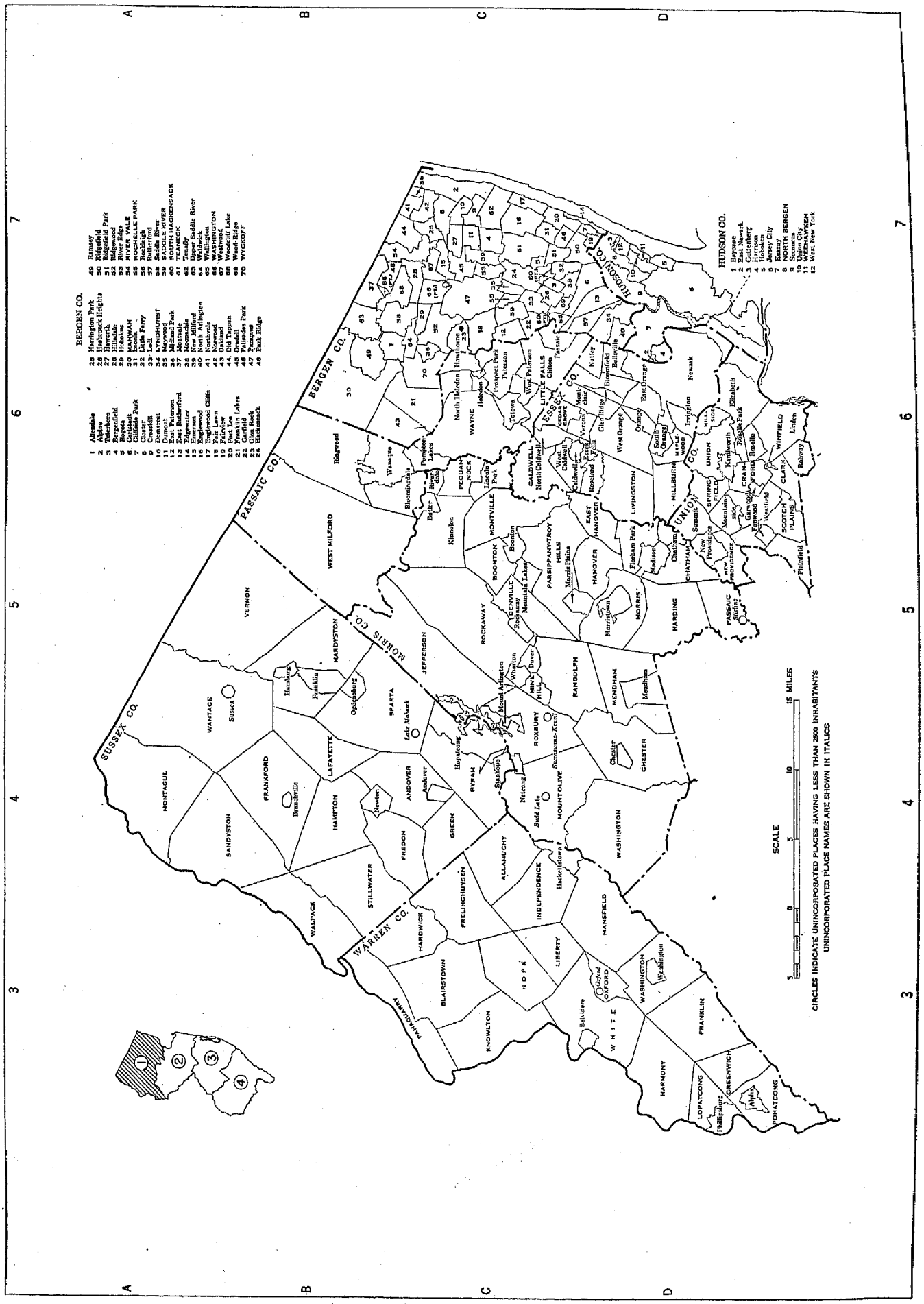

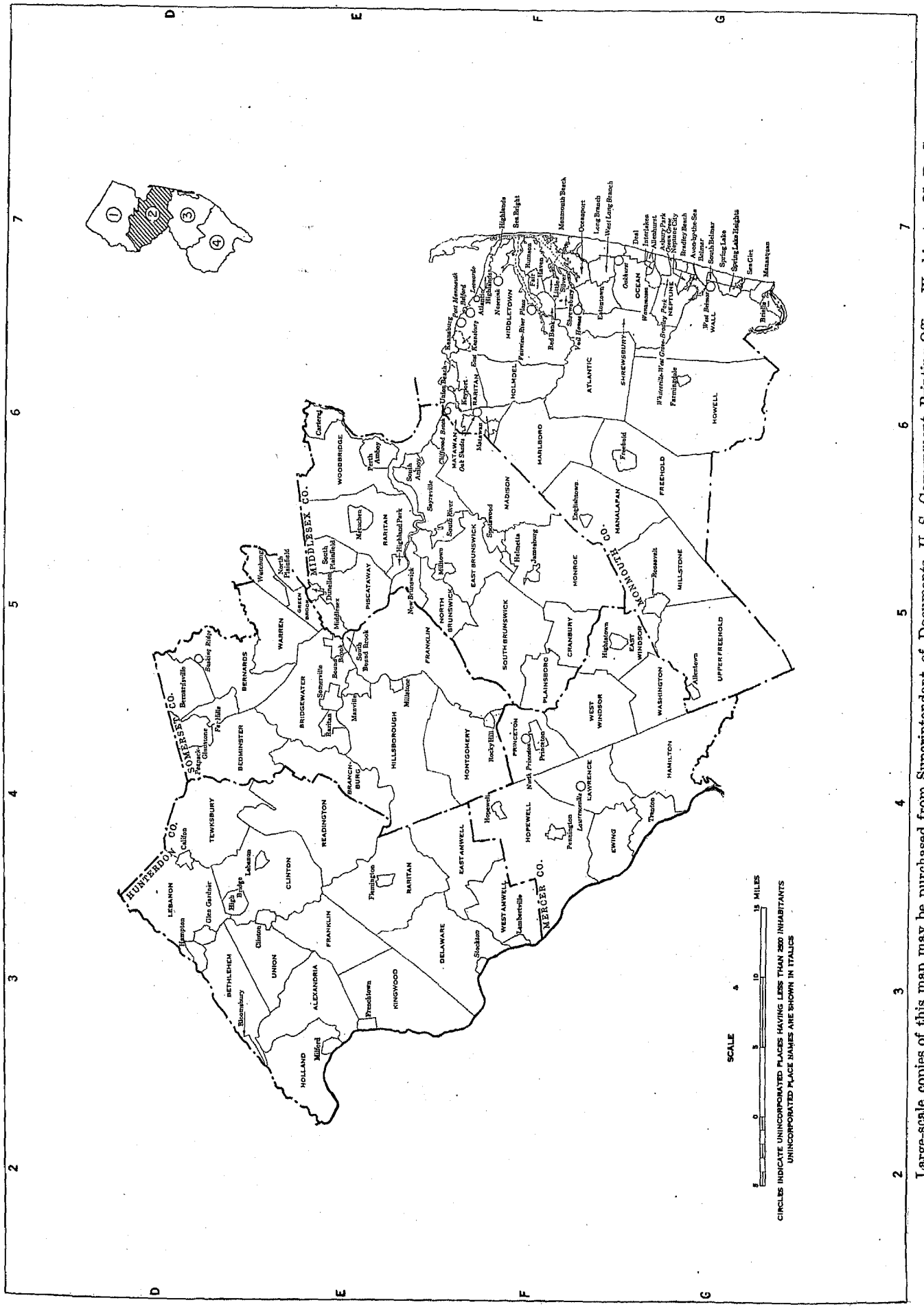

Large-scale copies of this map may be purchased from Superintendent of Documents, U. S. Government Printing Office, Washington 25, D. C.

NEW JERSEY—SECTIONS 3 AND 4, SOUTHERN PART

MINOR CIVIL DIVISIONS—TOWNSHIPS, CITIES, ETC.

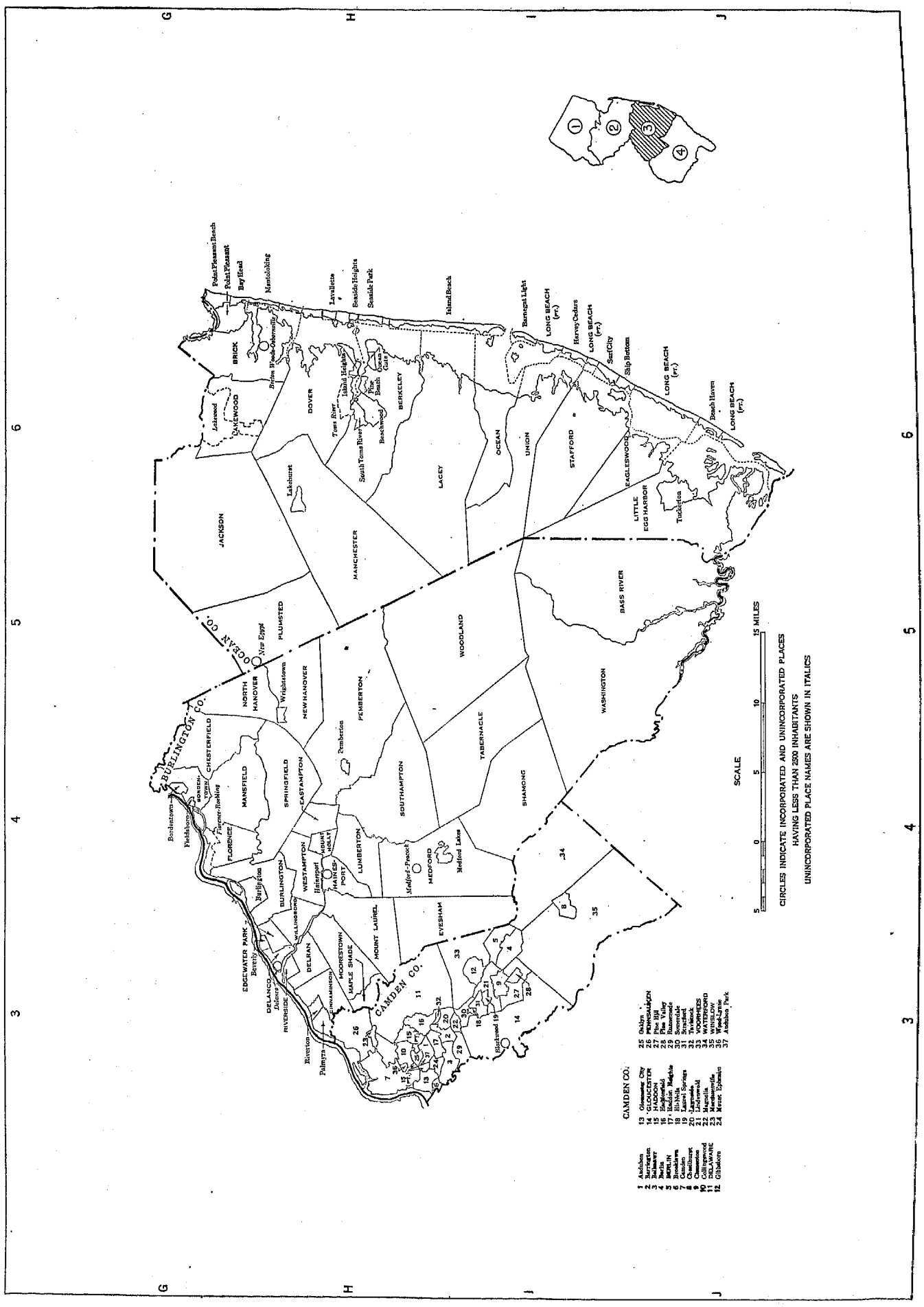

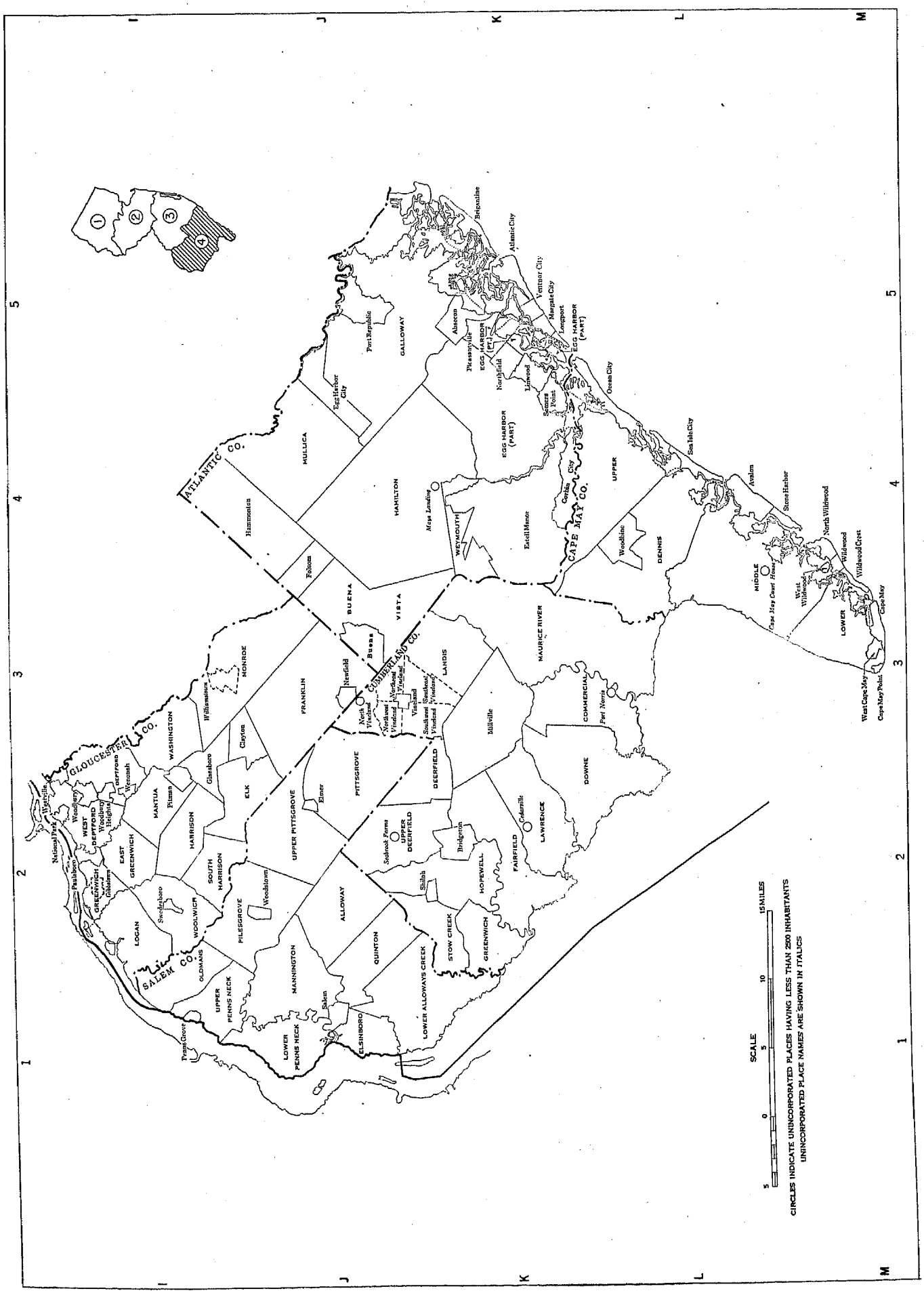
ATLANTIC CO.
GLOUCESTER CO.
SALEM CO.
CUMBERLAND CO.
CAPE MAY CO.
HAMMONTON
HULLICA
GALLOWAY
EGG HARBOR (PART)
HAMILTON
WEYMOUTH
EXETER
UPPER
DENNIS
MIDDLE
LOWER
MAURICE RIVER
COMMERCIAL
DOWNE
LAWRENCE
FAIRFIELD
HOPEWELL
GREENWICH
STOW CREEK
LOWER ALLOWAYS CREEK
ELSINBORO
QUINTON
ALLOWAY
MANNINGTON
LOWER PENNS NECK
UPPER PENNS NECK
OLDMANS
WOOLWICH
LOGAN
PILESGROVE
SOUTH HARRISON
HARRISON
EAST GREENWICH
WEST DEPTFORD
MANTUA
WASHINGTON
MONROE
ELK
UPPER PITTSGROVE
FRANKLIN
PITTSGROVE
DEERFIELD
LANDIS
VINELAND
BUENA
VISTA
Atlantic City
Ventnor City
Margate City
Longport
Ocean City
Sea Isle City
Stone Harbor
North Wildwood
Wildwood
Wildwood Crest
Cape May
West Cape May
Cape May Point
Millville
Bridgeton
Salem
Woodstown
Swedesboro
Paulsboro
Woodbury
Glassboro
Pitman
Clayton
Williamstown
Newfield
Elmer
Cedarville
Port Norris
Woodbine
Egg Harbor City
Port Republic
Absecon
Pleasantville
Northfield
Linwood
Somers Point
Brigantine
Hammonton
Folsom
Mays Landing
Estell Manor
Cedar City
Avalon
Cape May Court House
West Wildwood
Penns Grove
Shiloh
Seabrook Farms
Bridgeton
SCALE
0 5 10 15 MILES
CIRCLES INDICATE UNINCORPORATED PLACES HAVING LESS THAN 2500 INHABITANTS
UNINCORPORATED PLACE NAMES ARE SHOWN IN ITALICS

Table 1.—POPULATION OF NEW JERSEY, URBAN AND RURAL: 1790 TO 1950

[For description of new and old urban definitions, see text. Percent not shown where base is less than 100]

Census date	The State			Urban territory				Rural territory			Percent of total	
	Population	Increase over preceding census		Number of urban places [1]	Population	Increase over preceding census		Population	Increase over preceding census		Urban	Rural
		Number	Percent			Number	Percent		Number	Percent		
New urban definition, 1950 (Apr. 1)	4,835,329	675,164	16.2	209	[2] 4,186,207			649,122			86.6	13.4
Old urban definition:												
1950 (Apr. 1)	4,835,329	675,164	16.2	206	3,847,771	452,998	13.3	987,558	222,166	29.0	79.6	20.4
1940 (Apr. 1)	4,160,165	118,831	2.9	178	3,394,773	55,529	1.7	765,392	63,302	9.0	81.6	18.4
1930 (Apr. 1)	4,041,334	885,434	28.1	169	3,339,244	816,809	32.4	702,090	68,625	10.8	82.6	17.4
1920 (Jan. 1)	3,155,900	618,733	24.4	125	2,522,435	583,823	30.1	633,465	34,910	5.8	79.9	20.1
1910 (Apr. 15)	2,537,167	653,498	34.7	91	1,938,612	609,450	45.9	598,555	44,048	7.9	76.4	23.6
1900 (June 1)	1,883,669	438,736	30.4	67	1,329,162	424,619	46.9	554,507	14,117	2.6	70.6	29.4
1890 (June 1)	1,444,933	313,817	27.7	45	904,543	289,232	47.0	540,390	24,585	4.8	62.6	37.4
1880 (June 1)	1,131,116	225,020	24.8	37	615,311	219,299	55.4	515,805	5,721	1.1	54.4	45.6
1870 (June 1)	906,096	234,061	34.8	23	396,012	176,214	80.2	510,084	57,847	12.8	43.7	56.3
1860 (June 1)	672,035	182,480	37.3	14	219,798	133,603	155.0	452,237	48,877	12.1	32.7	67.3
1850 (June 1)	489,555	116,249	31.1	8	86,195	46,647	118.0	403,360	69,602	20.9	17.6	82.4
1840 (June 1)	373,306	52,483	16.4	6	39,548	21,215	115.7	333,758	31,268	10.3	10.6	89.4
1830 (June 1)	320,823	43,248	15.6	3	18,333	10,876	145.8	302,490	32,372	12.0	5.7	94.3
1820 (Aug. 7)	277,575	32,013	13.0	2	7,457	1,478	24.7	270,118	30,535	12.7	2.7	97.3
1810 (Aug. 6)	245,562	34,413	16.3	2	5,979	5,979		239,583	28,434	13.5	2.4	97.6
1800 (Aug. 4)	211,149	27,010	14.7					211,149	27,010	14.7		100.0
1790 (Aug. 2)	184,139							184,139				100.0

[1] According to the new urban definition, the urban population comprises persons residing in urban territory but not necessarily in an urban place, which is defined as an incorporated place of 2,500 or more, or an unincorporated place of 2,500 or more located outside an urbanized area. Under the old definition, incorporated places of 2,500 or more and places urban under special rule are classified as urban places.

[2] Includes 563,158 persons in urban territory outside of urban places.

Table 2.—POPULATION IN GROUPS OF PLACES ACCORDING TO SIZE: 1950

Type of area and size of place	Number of places	Population	Percent of total population	Percent of total
The State		4,835,329	100.0	
Urban, total	(1)	4,186,207	86.6	100.0
Within urbanized areas		3,792,887	78.4	90.6
Central cities, total	4	927,459	19.2	22.2
Cities of 250,000 to 500,000	2	737,793	15.3	17.6
Cities of 100,000 to 250,000	1	128,009	2.6	3.1
Cities of 50,000 to 100,000	1	61,657	1.3	1.5
Cities under 50,000				
Urban fringes, total		2,865,428	59.3	68.4
Incorporated places of 2,500 or more	141	2,302,270	47.6	55.0
Incorporated places of 100,000 to 250,000	3	376,708	7.8	9.0
Incorporated places of 50,000 to 100,000	7	444,170	9.2	10.6
Incorporated places of 25,000 to 50,000	14	506,442	10.5	12.1
Incorporated places of 10,000 to 25,000	34	505,473	10.5	12.1
Incorporated places of 5,000 to 10,000	43	318,239	6.6	7.6
Incorporated places of 2,500 to 5,000	40	151,238	3.1	3.6
Incorporated places under 2,500	42	67,300	1.4	1.6
Incorporated places of 2,000 to 2,500	13	29,773	0.6	0.7
Incorporated places of 1,500 to 2,000	15	25,918	0.5	0.6
Incorporated places of 1,000 to 1,500	6	8,220	0.2	0.2
Incorporated places under 1,000	8	3,389	0.1	0.1
Unincorporated territory		495,858	10.3	11.8
Urban, total—Con.				
Outside urbanized areas	64	393,320	8.1	9.4
Places of 10,000 to 25,000	8	130,546	2.7	3.1
Places of 5,000 to 10,000	20	141,285	2.9	3.4
Places of 2,500 to 5,000	36	121,489	2.5	2.9
Rural, total		649,122	13.4	100.0
Places under 2,500	126	144,705	3.0	22.3
Places of 2,000 to 2,500	13	29,604	0.6	4.6
Places of 1,500 to 2,000	22	38,421	0.8	5.9
Places of 1,000 to 1,500	39	46,879	1.0	7.2
Places under 1,000	52	29,741	0.6	4.6
Other rural territory		504,417	10.4	77.7
Urbanized areas, total	5	3,792,887	78.4	100.0
Areas of 1,000,000 or more	2	3,493,503	72.2	92.1
Areas of 500,000 to 1,000,000				
Areas of 250,000 to 500,000				
Areas of 100,000 to 250,000	3	299,384	6.2	7.9
Areas of 50,000 to 100,000				

[1] There were 209 places of 2,500 or more.

Table 3.—POPULATION IN GROUPS OF PLACES ACCORDING TO SIZE: 1900 TO 1950

Subject and class of place	1950 New urban definition	1950 Old urban definition	1940	1930	1920	1910	1900
NUMBER OF PLACES							
Urban territory	251	206	178	169	125	91	67
Places of 2,500 or more	209	206	178	169	125	91	67
Places of 250,000 to 500,000	2	2	2	2	2	2	----
Places of 100,000 to 250,000	4	4	4	4	3	1	3
Places of 50,000 to 100,000	8	8	7	7	6	6	4
Places of 25,000 to 50,000	14	19	16	13	10		3
Places of 10,000 to 25,000	42	49	40	40	20	20	14
Places of 5,000 to 10,000	63	56	53	50	36	21	16
Places of 2,500 to 5,000	76	68	56	53	48	36	27
Places under 2,500	42	----	----	----	----	----	----
Rural territory	126	138	167	171	154	154	124
Places of 1,000 to 2,500	74	78	84	85	64	64	44
Places under 1,000	52	60	83	86	90	90	80
Cumulative summary:							
Places of 250,000 or more	2	2	2	2	2	2	----
Places of 100,000 or more	6	6	6	6	5	3	3
Places of 50,000 or more	14	14	13	13	11	9	7
Places of 25,000 or more	28	33	29	26	21	14	10
Places of 10,000 or more	70	82	69	66	41	34	24
Places of 5,000 or more	133	138	122	116	77	55	40
Places of 2,500 or more	209	206	178	169	125	91	67
POPULATION							
Urban territory	4,186,207	3,847,771	3,394,773	3,339,244	2,522,435	1,938,612	1,329,162
Places of 2,500 or more	3,623,049	3,847,771	3,394,773	3,339,244	2,522,435	1,938,612	1,329,162
Places of 250,000 to 500,000	737,793	737,793	730,933	759,052	712,627	615,248	----
Places of 100,000 to 250,000	504,717	504,717	491,801	495,158	371,473	125,600	557,674
Places of 50,000 to 100,000	505,827	505,827	435,247	460,809	405,961	445,404	260,736
Places of 25,000 to 50,000	506,442	680,737	557,103	475,377	312,938	177,675	88,337
Places of 10,000 to 25,000	636,019	761,378	601,872	609,321	304,959	298,826	218,271
Places of 5,000 to 10,000	459,524	407,862	380,281	351,371	249,213	142,066	107,651
Places of 2,500 to 5,000	272,727	249,457	197,536	188,156	165,264	133,793	96,493
Other urban territory	563,158	----	----	----	----	----	----
Rural territory	649,122	987,558	765,392	702,090	633,465	598,555	554,507
Places of 1,000 to 2,500	114,964	132,359	143,840	144,318	104,091	104,587	69,078
Places under 1,000	29,741	33,130	42,260	43,580	44,828	45,203	37,474
Other rural territory	504,417	822,069	579,292	514,192	484,546	448,765	447,955
Cumulative summary:							
Places of 250,000 or more	737,793	737,793	730,933	759,052	712,627	615,248	----
Places of 100,000 or more	1,242,510	1,242,510	1,222,734	1,254,210	1,084,100	740,848	557,674
Places of 50,000 or more	1,748,337	1,748,337	1,657,981	1,715,019	1,490,061	1,186,252	818,410
Places of 25,000 or more	2,254,779	2,429,074	2,215,084	2,190,396	1,802,999	1,363,927	906,747
Places of 10,000 or more	2,890,798	3,190,452	2,816,956	2,799,717	2,107,958	1,662,753	1,125,018
Places of 5,000 or more	3,350,322	3,598,314	3,197,237	3,151,088	2,357,171	1,804,819	1,232,669
Places of 2,500 or more	3,623,049	3,847,771	3,394,773	3,339,244	2,522,435	1,938,612	1,329,162
PERCENT OF TOTAL POPULATION							
Urban territory	86.6	79.6	81.6	82.6	79.9	76.4	70.6
Places of 2,500 or more	74.9	79.6	81.6	82.6	79.9	76.4	70.6
Places of 250,000 to 500,000	15.3	15.3	17.6	18.8	22.6	24.2	----
Places of 100,000 to 250,000	10.4	10.4	11.8	12.3	11.8	5.0	29.6
Places of 50,000 to 100,000	10.5	10.5	10.5	11.4	12.9	17.6	13.8
Places of 25,000 to 50,000	10.5	14.1	13.4	11.8	9.9	7.0	4.7
Places of 10,000 to 25,000	13.2	15.7	14.5	15.1	9.7	11.8	11.6
Places of 5,000 to 10,000	9.5	8.4	9.1	8.7	7.9	5.6	5.7
Places of 2,500 to 5,000	5.6	5.2	4.7	4.7	5.2	5.3	5.1
Other urban territory	11.6	----	----	----	----	----	----
Rural territory	13.4	20.4	18.4	17.4	20.1	23.6	29.4
Places of 1,000 to 2,500	2.4	2.7	3.5	3.6	3.3	4.1	3.7
Places under 1,000	0.6	0.7	1.0	1.1	1.4	1.8	2.0
Other rural territory	10.4	17.0	13.9	12.7	15.4	17.7	23.8
Cumulative summary:							
Places of 250,000 or more	15.3	15.3	17.6	18.8	22.6	24.2	----
Places of 100,000 or more	25.7	25.7	29.4	31.0	34.4	29.2	29.6
Places of 50,000 or more	36.2	36.2	39.9	42.4	47.2	46.8	43.4
Places of 25,000 or more	46.6	50.2	53.2	54.2	57.1	53.8	48.1
Places of 10,000 or more	59.8	66.0	67.7	69.3	66.8	65.5	59.7
Places of 5,000 or more	69.3	74.4	76.9	78.0	74.7	71.1	65.4
Places of 2,500 or more	74.9	79.6	81.6	82.6	79.9	76.4	70.6

Table 4.—POPULATION OF INCORPORATED PLACES OF 10,000 OR MORE FROM EARLIEST CENSUS TO 1950

[Minus sign (−) denotes decrease. Percent not shown where less than 0.1]

Incorporated place and census year	Population	Increase over preceding census	
		Number	Percent
Asbury Park city:			
1950	17,094	2,477	16.9
1940	14,617	−364	−2.4
1930	14,981	2,581	20.8
1920	12,400	2,250	22.2
1910	10,150	6,002	144.7
1900	4,148		
Atlantic City:			
1950	61,657	−2,437	−3.8
1940	64,094	−2,104	−3.2
1930	66,198	15,491	30.6
1920	50,707	4,557	9.9
1910	46,150	18,312	65.8
1900	27,838	14,783	113.2
1890	13,055	7,578	138.4
1880	5,477	4,434	425.1
1870	1,043	356	51.8
1860	687		
Bayonne city:			
1950	77,203	−1,995	−2.5
1940	79,198	−9,781	−11.0
1930	88,979	12,225	15.9
1920	76,754	21,209	38.2
1910	55,545	22,823	69.7
1900	32,722	13,689	71.9
1890	19,033	9,661	103.1
1880	9,372	5,538	144.4
1870	3,834		
Belleville town:			
1950	32,019	3,852	13.7
1940	28,167	1,193	4.4
1930	26,974	11,314	72.2
1920	15,660		
Bergenfield borough:			
1950	17,647	7,372	71.7
1940	10,275	1,459	16.5
1930	8,816	5,149	140.4
1920	3,667	1,676	84.2
1910	1,991	1,262	173.1
1900	729		
Bloomfield town:			
1950	49,307	7,684	18.5
1940	41,623	3,546	9.3
1930	38,077	16,058	72.9
1920	22,019	6,949	46.1
1910	15,070	5,402	55.9
1900	9,668		
Bridgeton city:			
1950	18,378	2,386	14.9
1940	15,992	293	1.9
1930	15,699	1,376	9.6
1920	14,323	114	0.8
1910	14,209	296	2.1
1900	13,913	2,489	21.8
1890	11,424	2,702	31.0
1880	8,722	1,892	27.7
1870	6,830		
Burlington city:			
1950	12,051	1,146	10.5
1940	10,905	61	0.6
1930	10,844	1,795	19.8
1920	9,049	713	8.6
1910	8,336	944	12.8
1900	7,392	128	1.8
1890	7,264	1,174	19.3
1880	6,090	273	4.7
1870	5,817	643	12.4
1860	5,174	638	14.1
1850	4,536		
Camden city:			
1950	124,555	7,019	6.0
1940	117,536	−1,164	−1.0
1930	118,700	2,391	2.1
1920	116,309	21,771	23.0
1910	94,538	18,603	24.5
1900	75,935	17,622	30.2
1890	58,313	16,654	40.0
1880	41,659	21,614	107.8
1870	20,045	5,687	39.6
1860	14,358	4,879	51.5
1850	9,479	6,108	181.2
1840	3,371		
Carteret borough: [1]			
1950	13,030	1,054	8.8
1940	11,976	−1,363	−10.2
1930	13,339	2,292	20.7
1920	11,047	5,261	90.9
1910	5,786		
Cliffside Park borough:			
1950	17,116	224	1.3
1940	16,892	1,625	10.6
1930	15,267	9,558	167.4
1920	5,709	2,315	68.2
1910	3,394	2,426	250.6
1900	968		
Clifton city:			
1950	64,511	15,684	32.1
1940	48,827	1,952	4.2
1930	46,875	20,405	77.1
1920	26,470		
Collingswood borough:			
1950	15,800	3,115	24.6
1940	12,685	−38	−0.3
1930	12,723	4,009	46.0
1920	8,714	3,919	81.7
1910	4,795	3,162	193.6
1900	1,633	1,094	203.0
1890	539		
Dover town:			
1950	11,174	683	6.5
1940	10,491	460	4.6
1930	10,031	228	2.3
1920	9,803	2,335	31.3
1910	7,468	1,530	25.8
1900	5,938	2,980	100.7
1890	[2] 2,958		
1880	2,958		
Dumont borough:			
1950	13,013	5,457	72.2
1940	7,556	1,695	28.9
1930	5,861	3,324	131.0
1920	2,537	754	42.3
1910	1,783	1,140	177.3
1900	643		
East Orange city:			
1950	79,340	10,395	15.1
1940	68,945	925	1.4
1930	68,020	17,310	34.1
1920	50,710	16,339	47.5
1910	34,371	12,865	59.8
1900	21,506	8,224	61.9
1890	[3] 13,282		
East Paterson borough:			
1950	15,386	10,449	211.6
1940	4,937	158	3.3
1930	4,779	2,338	95.8
1920	2,441		
Elizabeth city:			
1950	112,817	2,905	2.6
1940	109,912	−4,677	−4.1
1930	114,589	18,806	19.6
1920	95,783	22,374	30.5
1910	73,409	21,279	40.8
1900	52,130	14,366	38.0
1890	37,764	9,535	33.8
1880	28,229	7,397	35.5
1870	20,832	9,265	80.1
1860	11,567	5,984	107.2
1850	5,583	1,399	33.4
1840	4,184	729	21.1
1830	3,455	−60	−1.7
1820	3,515	538	18.1
1810	2,977		
Englewood city:			
1950	23,145	4,179	22.0
1940	18,966	1,161	6.5
1930	17,805	6,178	53.1
1920	11,627	1,703	17.2
1910	9,924	3,671	58.7
1900	6,253		
Fair Lawn borough:			
1950	23,885	14,868	164.9
1940	9,017	3,027	50.5
1930	5,990		
Fort Lee borough:			
1950	11,648	2,180	23.0
1940	9,468	709	8.1
1930	8,759	2,998	52.0
1920	5,761	1,289	28.8
1910	4,472		
Garfield city:			
1950	27,550	−494	−1.8
1940	28,044	−1,695	−5.7
1930	29,739	10,358	53.4
1920	19,381	9,168	89.8
1910	10,213	6,709	191.5
1900	3,504	2,476	240.9
1890	1,028		
Gloucester City:			
1950	14,357	665	4.9
1940	13,692	−104	−0.8
1930	13,796	1,634	13.4
1920	12,162	2,700	28.5
1910	9,462	2,622	38.3
1900	6,840	276	4.2
1890	6,564	1,217	22.8
1880	5,347	1,665	45.2
1870	3,682		
Hackensack city:			
1950	29,219	2,940	11.2
1940	26,279	1,711	7.0
1930	24,568	6,901	39.1
1920	17,667	3,617	25.7
1910	14,050	4,607	48.8
1900	9,443	3,430	57.3
1890	6,004	1,756	41.3
1880	4,248		
Haddonfield borough:			
1950	10,495	753	7.7
1940	9,742	885	10.0
1930	8,857	3,211	56.9
1920	5,646	1,504	36.3
1910	4,142	1,366	49.2
1900	2,776	274	11.0
1890	2,502	1,022	69.1
1880	1,480	405	37.7
1870	1,075		
1860	(4)		
1850	944		
Harrison town:			
1950	13,490	−681	−4.8
1940	14,171	−1,430	−9.2
1930	15,601	−120	−0.8
1920	15,721	1,223	8.4
1910	14,498	3,902	36.8
1900	10,596	2,258	27.1
1890	8,338	1,440	20.9
1880	6,898	2,769	67.1
1870	4,129		
Hawthorne borough:			
1950	14,816	2,206	17.5
1940	12,610	742	6.3
1930	11,868	6,733	131.1
1920	5,135	1,735	51.0
1910	3,400	1,304	62.2
1900	2,096		
Hoboken city:			
1950	50,676	561	1.1
1940	50,115	−9,146	−15.4
1930	59,261	−8,905	−13.1
1920	68,166	−2,158	−3.1
1910	70,324	10,960	18.5
1900	59,364	15,716	36.0
1890	43,648	12,649	40.8
1880	30,999	10,702	52.7
1870	20,297	10,635	110.1
1860	9,662		
Irvington town:			
1950	59,201	3,873	7.0
1940	55,328	−1,405	−2.5
1930	56,733	31,253	122.7
1920	25,480	13,603	114.5
1910	11,877	6,622	126.0
1900	5,255		
1890	(4)		
1880	1,677		
Jersey City:			
1950	299,017	−2,156	−0.7
1940	301,173	−15,542	−4.9
1930	316,715	18,612	6.2
1920	298,103	30,324	11.3
1910	267,779	61,340	29.7
1900	206,433	43,430	26.6
1890	163,003	42,281	35.0
1880	120,722	38,176	46.2
1870	82,546	53,320	182.4
1860	29,226	22,370	326.3
1850	6,856	3,784	123.2
1840	3,072		

[1] Name changed from Roosevelt in 1929.
[2] Estimated.
[3] Population prior to incorporation.
[4] Not returned separately.

Table 4.—POPULATION OF INCORPORATED PLACES OF 10,000 OR MORE FROM EARLIEST CENSUS TO 1950—Con.

Incorporated place and census year	Population	Increase over preceding census	
		Number	Percent
Kearny town:			
1950	39,952	485	1.2
1940	39,467	−1,249	−3.1
1930	40,716	13,992	52.4
1920	26,724	8,065	43.2
1910	18,659	7,763	71.2
1900	10,896		
Linden city: [5]			
1950	30,644	6,529	27.1
1940	24,115	2,909	13.7
1930	21,206	19,450	1,107.6
1920	1,756	1,146	187.9
1910	610	208	51.7
1900	402	−534	−57.1
1890	936	199	27.0
1880	737		
Lodi borough:			
1950	15,392	3,840	33.2
1940	11,552	3	
1930	11,549	3,374	41.3
1920	8,175	4,037	97.6
1910	4,138	2,221	115.9
1900	1,917	919	92.1
1890	998		
Long Branch city:			
1950	23,090	5,682	32.6
1940	17,408	−991	−5.4
1930	18,399	4,878	36.1
1920	13,521	223	1.7
1910	13,298	4,426	49.9
1900	8,872	1,641	22.7
1890	7,231	3,398	88.7
1880	3,833		
Madison borough:			
1950	10,417	2,473	31.1
1940	7,944	463	6.2
1930	7,481	1,958	35.5
1920	5,523	865	18.6
1910	4,658	904	24.1
1900	3,754	1,285	52.0
1890	2,469	713	40.6
1880	1,756		
Millville city:			
1950	16,041	1,235	8.3
1940	14,806	101	0.7
1930	14,705	14	0.1
1920	14,691	2,240	18.0
1910	12,451	1,868	17.7
1900	10,583	581	5.8
1890	10,002	2,342	30.6
1880	7,660	1,559	25.6
1870	6,101		
Montclair town:			
1950	43,927	4,120	10.3
1940	39,807	−2,210	−5.3
1930	42,017	13,207	45.8
1920	28,810	7,260	33.7
1910	21,550	7,588	54.3
1900	13,962		
Morristown town:			
1950	17,124	1,854	12.1
1940	15,270	73	0.5
1930	15,197	2,649	21.1
1920	12,548	41	0.3
1910	12,507	1,240	11.0
1900	11,267	3,111	38.1
1890	8,156	2,738	50.5
1880	5,418		
Newark city:			
1950	438,776	9,016	2.1
1940	429,760	−12,577	−2.8
1930	442,337	27,813	6.7
1920	414,524	67,055	19.3
1910	347,469	101,399	41.2
1900	246,070	64,240	35.3
1890	181,830	45,322	33.2
1880	136,508	31,449	29.9
1870	105,059	33,118	46.0
1860	71,941	33,047	85.0
1850	38,894	21,604	125.0
1840	17,290	6,337	57.9
1830	[3] 10,953		
New Brunswick city:			
1950	38,811	5,631	17.0
1940	33,180	−1,375	−4.0
1930	34,555	1,776	5.4
1920	32,779	9,391	40.2
1910	23,388	3,382	16.9
1900	20,006	1,403	7.5
New Brunswick city—Con.			
1890	18,603	1,437	8.4
1880	17,166	2,108	14.0
1870	15,058	3,802	33.8
1860	11,256		
North Arlington borough:			
1950	15,970	6,066	61.2
1940	9,904	1,641	19.9
1930	8,263	6,496	367.6
1920	1,767	1,330	304.3
1910	437	147	50.7
1900	290		
North Plainfield borough:			
1950	12,766	2,180	20.6
1940	10,586	826	8.5
1930	9,760	2,844	41.1
1920	6,916	799	13.1
1910	6,117	1,108	22.1
1900	5,009		
Nutley town:			
1950	26,992	5,038	22.9
1940	21,954	1,382	6.7
1930	20,572	11,151	118.4
1920	9,421	3,412	56.8
1910	6,009		
Orange city:			
1950	38,037	2,320	6.5
1940	35,717	318	0.9
1930	35,399	2,131	6.4
1920	33,268	3,638	12.3
1910	29,630	5,489	22.7
1900	24,141	5,297	28.1
1890	18,844	5,637	42.7
1880	13,207	3,859	41.3
1870	9,348	471	5.3
1860	8,877		
Passaic city:			
1950	57,702	−3,692	−6.0
1940	61,394	−1,565	−2.5
1930	62,959	−882	−1.4
1920	63,841	9,068	16.6
1910	54,773	26,996	97.2
1900	27,777	14,749	113.2
1890	13,028	6,496	99.4
1880	6,532		
Paterson city:			
1950	139,336	−320	−0.2
1940	139,656	1,143	0.8
1930	138,513	2,638	1.9
1920	135,875	10,275	8.2
1910	125,600	20,429	19.4
1900	105,171	26,824	34.2
1890	78,347	27,316	53.5
1880	51,031	17,452	52.0
1870	33,579	13,993	71.4
1860	19,586	8,252	72.8
1850	[3] 11,334	3,738	49.2
1840	[3] 7,596		
Perth Amboy city:			
1950	41,330	88	0.2
1940	41,242	−2,274	−5.2
1930	43,516	1,809	4.3
1920	41,707	9,586	29.8
1910	32,121	14,422	81.5
1900	17,699	8,187	86.1
1890	9,512	4,704	97.8
1880	4,808	1,947	68.1
1870	2,861	559	24.3
1860	2,302	437	23.4
1850	1,865		
Phillipsburg town:			
1950	18,919	605	3.3
1940	18,314	−941	−4.9
1930	19,255	2,332	13.8
1920	16,923	3,020	21.7
1910	13,903	3,851	38.3
1900	10,052	1,408	16.3
1890	8,644	1,463	20.4
1880	7,181	1,249	21.1
1870	5,932		
Plainfield city:			
1950	42,366	4,897	13.1
1940	37,469	3,047	8.9
1930	34,422	6,722	24.3
1920	27,700	7,150	34.8
1910	20,550	5,181	33.7
1900	15,369	4,102	36.4
1890	11,267	3,142	38.7
1880	8,125	3,030	59.5
1870	5,095		
Pleasantville city:			
1950	11,938	888	8.0
1940	11,050	−530	−4.6
1930	11,580	5,693	96.7
1920	5,887	1,497	34.1
1910	4,390	2,208	101.2
1900	2,182		
Princeton borough:			
1950	12,230	4,511	58.4
1940	7,719	727	10.4
1930	6,992	1,075	18.2
1920	5,917	781	15.2
1910	5,136	1,237	31.7
1900	3,899	477	13.9
1890	3,422	213	6.6
1880	3,209	411	14.7
1870	2,798		
Rahway city:			
1950	21,290	3,792	21.7
1940	17,498	1,487	9.3
1930	16,011	4,969	45.0
1920	11,042	1,705	18.3
1910	9,337	1,402	17.7
1900	7,935	830	11.7
1890	7,105	650	10.1
1880	6,455	197	3.1
1870	6,258	−872	−12.2
1860	7,130		
Red Bank borough:			
1950	12,743	1,769	16.1
1940	10,974	−648	−5.6
1930	11,622	2,371	25.6
1920	9,251	1,853	25.0
1910	7,398	1,970	36.3
1900	5,428	1,283	31.0
1890	4,145	1,461	54.4
1880	2,684	598	28.7
1870	2,086		
Ridgefield Park village:			
1950	11,993	716	6.3
1940	11,277	513	4.8
1930	10,764	2,189	25.5
1920	8,575	4,063	90.0
1910	4,512	2,525	127.1
1900	1,987		
Ridgewood village:			
1950	17,481	2,533	16.9
1940	14,948	2,760	22.6
1930	12,188	4,608	60.8
1920	7,580	2,164	40.0
1910	5,416	2,731	101.7
1900	2,685	1,638	156.4
1890	1,047		
Roselle borough:			
1950	17,681	4,084	30.0
1940	13,597	576	4.4
1930	13,021	7,284	127.0
1920	5,737	3,012	110.5
1910	2,725	1,073	65.0
1900	1,652		
Roselle Park borough:			
1950	11,537	1,876	19.4
1940	9,661	692	7.7
1930	8,969	3,531	64.9
1920	5,438	2,300	73.3
1910	3,138		
Rutherford borough:			
1950	17,411	1,945	12.6
1940	15,466	551	3.7
1930	14,915	5,418	57.0
1920	9,497	2,452	34.8
1910	7,045	2,634	59.7
1900	4,411	2,118	92.4
1890	2,293		
Sayreville borough:			
1950	10,338	2,152	26.3
1940	8,186	−472	−5.5
1930	8,658		
Somerville borough:			
1950	11,571	2,851	32.7
1940	8,720	465	5.6
1930	8,255	1,537	22.9
1920	6,718	1,658	32.8
1910	5,060	217	4.5
1900	4,843	982	25.4
1890	3,861	756	24.3
1880	3,105	869	38.9
1870	2,236		

[3] Population prior to incorporation.

[5] Linden borough and Linden township consolidated as Linden city in 1925. Combined population for 1920 and prior years is as follows: 1920, 8,368; 1910, 2,598; 1900, 1,021; 1890, 1,061; 1880, 1,152.

Table 4.—POPULATION OF INCORPORATED PLACES OF 10,000 OR MORE FROM EARLIEST CENSUS TO 1950—Con.

Incorporated place and census year	Population	Increase over preceding census: Number	Increase over preceding census: Percent
South Orange village:			
1950	15,230	1,488	10.8
1940	13,742	112	0.8
1930	13,630	6,356	87.4
1920	7,274	1,260	21.0
1910	6,014	1,406	30.5
1900	4,608	1,502	48.4
1890	3,106	928	42.6
1880	2,178		
South River borough:			
1950	11,308	594	5.5
1940	10,714	−45	−0.4
1930	10,759	4,163	63.1
1920	6,596	1,824	38.2
1910	4,772	1,980	70.9
1900	2,792	996	55.5
1890	1,796		
Summit city:			
1950	17,929	1,764	10.9
1940	16,165	1,609	11.1
1930	14,556	4,382	43.1
1920	10,174	2,674	35.7
1910	7,500	2,198	41.5
1900	5,302		
Trenton city:			
1950	128,009	3,312	2.7
1940	124,697	1,341	1.1
1930	123,356	4,067	3.4
1920	119,289	22,474	23.2
1910	96,815	23,508	32.1
Trenton city—Con.			
1900	73,307	15,849	27.6
1890	57,458	27,548	92.1
1880	29,910	7,036	30.8
1870	22,874	5,646	32.8
1860	17,228	10,767	166.6
1850	6,461	2,426	60.1
1840	4,035	110	2.8
1830	3,925	−17	−0.4
1820	3,942	940	31.3
1810	3,002		
Union City: [6]			
1950	55,537	−636	−1.1
1940	56,173	−2,486	−4.2
1930	58,659	38,008	184.0
1920	20,651	−372	−1.8
1910	21,023	5,836	38.4
1900	15,187	4,544	42.7
1890	10,643	4,794	82.0
1880	5,849	1,209	26.1
1870	4,640		
Verona borough:			
1950	10,921	1,964	21.9
1940	8,957	1,796	25.1
1930	7,161	4,122	135.6
1920	3,039	1,364	81.4
1910	1,675		
Westfield town:			
1950	21,243	2,785	15.1
1940	18,458	2,657	16.8
1930	15,801	6,738	74.3
Westfield town—Con.			
1920	9,063	2,643	41.2
1910	6,420		
West New York town:			
1950	37,683	−1,756	−4.5
1940	39,439	2,332	6.3
1930	37,107	7,181	24.0
1920	29,926	16,366	120.7
1910	13,560	8,293	157.5
1900	5,267		
West Orange town:			
1950	28,605	2,943	11.5
1940	25,662	1,335	5.5
1930	24,327	8,754	56.2
1920	15,573	4,593	41.8
1910	10,980	4,091	59.4
1900	6,889		
Woodbury city:			
1950	10,931	2,625	31.6
1940	8,306	134	1.6
1930	8,172	2,371	40.9
1920	5,801	1,159	25.0
1910	4,642	555	13.6
1900	4,087	176	4.5
1890	3,911	1,613	70.2
1880	2,298	333	16.9
1870	1,965	431	28.1
1860	1,534		

[6] Union and West Hoboken towns consolidated as Union City in 1925. Combined population for 1920 and prior years is as follows: 1920, 60,725; 1910, 56,426; 1900, 38,281.

Table 5.—AREA AND POPULATION OF COUNTIES, URBAN AND RURAL: 1930 TO 1950

[Figures in italics are shown only for those counties where change in definition affects urban and rural classification. Minus sign (−) denotes decrease. Percent not shown where base is less than 100]

County	Map reference (see p.30-2)	Land area in square miles, 1950	Total population: 1950 Total	Total population: 1950 Per square mile	Total population: 1940	Total population: 1930	Percent increase: 1940 to 1950	Percent increase: 1930 to 1940	Urban population: 1950	Urban population: 1940	Urban population: Percent increase	Rural population: 1950	Rural population: 1940	Rural population: Percent increase	Percent urban: 1950	Percent urban: 1940
The State		7,522	4,835,329	642.8	4,160,165	4,041,334	16.2	2.9	4,186,207			649,122			86.6	
Old urban definition									*3,847,771*	*3,394,773*	*13.3*	*987,558*	*765,392*	*29.0*	*79.6*	*81.3*
Atlantic	I-4	575	132,399	230.3	124,066	124,823	6.7	−0.6	113,860			18,539			86.0	
Old urban definition									*104,355*	*100,420*	*4.4*	*27,544*	*23,646*	*16.5*	*79.2*	*80.9*
Bergen	B-6	233	539,139	2,313.9	409,646	364,977	31.6	12.2	522,026			17,113			96.8	
Old urban definition									*483,961*	*367,195*	*31.8*	*55,178*	*42,451*	*30.0*	*89.8*	*89.6*
Burlington	G-4	819	135,910	165.9	97,013	93,541	40.1	3.7	65,670			70,240			48.3	
Old urban definition									*29,195*	*22,997*	*27.0*	*106,715*	*74,016*	*44.2*	*21.5*	*23.7*
Camden	H-3	221	300,743	1,360.8	255,727	252,312	17.6	1.4	278,620			22,123			92.6	
Old urban definition									*248,386*	*204,523*	*18.5*	*53,357*	*51,204*	*14.0*	*80.6*	*80.0*
Cape May	K-4	267	37,131	139.1	28,919	29,486	28.4	−1.9	18,352			18,779			49.4	
Old urban definition									*18,280*	*12,405*	*47.4*	*18,851*	*16,514*	*14.2*	*49.2*	*42.9*
Cumberland	J-3	503	88,597	176.1	73,184	69,895	21.1	4.7	61,257			27,340			69.1	
Old urban definition									*42,574*	*38,712*	*10.0*	*46,023*	*34,472*	*33.5*	*48.1*	*52.9*
Essex	C-6	128	905,949	7,077.7	837,340	833,513	8.2	0.5	899,232			6,717			99.3	
Old urban definition									*880,672*	*820,174*	*7.4*	*25,277*	*17,166*	*47.3*	*97.2*	*97.9*
Gloucester	I-2	329	91,727	278.8	72,219	70,802	27.0	2.0	54,903			36,734			60.0	
Old urban definition									*39,354*	*29,334*	*34.2*	*52,373*	*42,885*	*22.1*	*42.9*	*40.6*
Hudson	D-7	45	647,437	14,387.5	652,040	690,730	−0.7	−5.6	647,431			6			100.0	
Old urban definition									*645,204*	*649,767*	*−0.7*	*2,173*	*2,273*	*−4.4*	*99.7*	*99.7*
Hunterdon	D-4	435	42,736	98.2	36,766	34,728	16.2	5.9	7,535	7,064	6.7	35,201	29,702	18.5	17.6	19.2
Mercer	F-3	228	229,781	1,007.8	197,318	187,143	16.5	5.4	195,182			34,599			84.9	
Old urban definition									*143,951*	*135,902*	*5.9*	*85,830*	*61,416*	*39.8*	*62.6*	*68.9*
Middlesex	E-5	312	264,872	848.9	217,077	212,208	22.0	2.3	230,739			34,133			87.1	
Old urban definition									*202,625*	*173,867*	*16.5*	*62,247*	*43,210*	*44.1*	*76.5*	*80.1*
Monmouth	F-5	477	225,327	472.4	161,238	147,209	39.7	9.5	140,103			85,224			62.2	
Old urban definition									*137,322*	*83,955*	*63.6*	*88,005*	*77,283*	*13.9*	*60.9*	*52.1*
Morris	B-5	468	164,371	351.2	125,732	110,445	30.7	13.8	93,732			70,639			57.0	
Old urban definition									*73,873*	*56,051*	*31.8*	*90,498*	*69,681*	*29.9*	*44.9*	*44.6*
Ocean	G-5	639	56,622	88.6	37,706	33,069	50.2	14.0	19,396			37,226			34.3	
Old urban definition									*6,909*			*49,713*	*37,706*	*31.8*	*12.2*	
Passaic	B-6	194	337,093	1,737.6	309,353	302,129	9.0	2.4	322,283			14,810			95.6	
Old urban definition									*313,464*	*293,639*	*6.8*	*23,629*	*15,714*	*50.4*	*93.0*	*94.9*
Salem	I-1	350	49,508	141.5	42,274	36,834	17.1	14.8	24,111			25,397			48.7	
Old urban definition									*15,719*	*15,106*	*4.1*	*33,789*	*27,168*	*24.4*	*31.8*	*35.7*
Somerset	D-4	307	99,052	322.6	74,390	65,132	33.2	14.2	61,103			37,949			61.7	
Old urban definition									*53,300*	*41,231*	*29.3*	*45,752*	*33,159*	*38.0*	*53.8*	*55.4*
Sussex	A-4	528	34,423	65.2	29,632	27,830	16.2	6.5	9,645	9,542	1.1	24,778	20,090	23.3	28.0	32.2
Union	D-6	103	398,138	3,865.4	328,344	305,209	21.3	7.6	393,322			4,816			98.8	
Old urban definition									*369,272*	*306,643*	*20.4*	*28,866*	*21,701*	*33.0*	*92.7*	*93.4*
Warren	B-3	361	54,374	150.6	50,181	49,319	8.4	1.7	27,615	26,246	5.2	26,759	23,935	11.8	50.8	52.3

Table 6.—POPULATION OF COUNTIES BY MINOR CIVIL DIVISIONS: 1930 TO 1950

["Unincorporated." designates an unincorporated place. Figures for 1930 and 1940 not available for unincorporated places and places incorporated since April 1, 1940. Minor civil division figures for 1930 and 1940 do not necessarily add to county totals. Boundary changes between 1940 and 1950 are given in footnotes; for changes between 1930 and 1940, see reports of 16th Census, *Population*, Vol. I, pp. 673-675]

County and minor civil division	1950	1940	1930
Atlantic County	**132,399**	**124,066**	**124,823**
Absecon city	2,355	2,084	2,158
Atlantic City	61,657	64,094	66,198
Brigantine city	1,267	403	357
Buena borough [1]	2,640	-------	-------
Buena Vista township [1]	2,106	4,067	4,176
Corbin City	238	220	256
Egg Harbor City	3,838	3,589	3,478
Egg Harbor township	4,991	3,066	3,024
Estell Manor city	381	406	423
Folsom borough	292	229	219
Galloway township	4,140	3,457	3,416
Hamilton township	3,774	3,363	3,193
Mays Landing (uninc.)	*1,301*	-------	-------
Hammonton town	8,411	7,668	7,656
Linwood city	1,925	1,479	1,514
Longport borough	618	303	228
Margate City	4,715	3,266	2,913
Mullica township	1,804	1,500	1,425
Northfield city	3,498	2,848	2,804
Pleasantville city	11,938	11,050	11,580
Port Republic city	423	402	373
Somers Point city	2,480	1,992	2,073
Ventnor City	8,158	7,905	6,674
Weymouth township	750	675	685
Bergen County	**539,139**	**409,646**	**364,977**
Allendale borough	2,409	2,058	1,730
Alpine borough	644	626	521
Bergenfield borough	17,647	10,275	8,816
Bogota borough	7,662	7,346	7,341
Carlstadt borough	5,591	5,644	5,425
Cliffside Park borough	17,116	16,892	15,267
Closter borough	3,376	2,603	2,502
Cresskill borough	3,534	2,246	1,924
Demarest borough	1,786	1,165	1,013
Dumont borough	13,013	7,556	5,861
East Paterson borough	15,386	4,937	4,779
East Rutherford borough	7,438	7,268	7,080
Edgewater borough	3,952	4,028	4,089
Emerson borough	1,744	1,487	1,394
Englewood city	23,145	18,966	17,805
Englewood Cliffs borough	966	888	809
Fair Lawn borough	23,885	9,017	5,990
Fairview borough	8,661	8,770	9,067
Fort Lee borough	11,648	9,468	8,759
Franklin Lakes borough	2,021	1,203	893
Garfield city	27,550	28,044	29,739
Glen Rock borough	7,145	5,177	4,369
Hackensack city	29,219	26,279	24,568
Harrington Park borough	1,634	1,389	1,251
Hasbrouck Heights borough	9,181	6,716	5,658
Haworth borough	1,612	1,419	1,042
Hillsdale borough	4,127	3,438	2,959
Hohokus borough	2,254	1,626	925
Leonia borough	7,378	5,763	5,350
Little Ferry borough	4,955	4,545	4,155
Lodi borough	15,392	11,552	11,549
Lyndhurst township	19,980	17,454	17,362
Mahwah township [2]	4,880	3,908	3,536
Maywood borough [2]	8,667	4,052	3,398
Midland Park borough	5,164	4,525	3,638
Montvale borough	1,856	1,342	1,243
Moonachie borough	1,775	1,554	1,465
New Milford borough	6,006	3,215	2,556
North Arlington borough	15,970	9,904	8,263
Northvale borough	1,455	1,159	1,144
Norwood borough	1,792	1,512	1,358
Oakland borough	1,817	932	735
Old Tappan borough	828	609	600
Oradell borough	3,665	2,802	2,360
Palisades Park borough	9,635	8,141	7,065
Paramus borough [2]	6,208	3,688	2,649
Park Ridge borough	3,189	2,519	2,229
Ramsey borough	4,670	3,566	3,258
Ridgefield borough	8,312	5,271	4,671
Ridgefield Park township	11,993	11,277	10,764
Ridgefield Park village	*11,993*	*11,277*	*10,764*
Ridgewood township	17,481	14,948	12,188
Ridgewood village	*17,481*	*14,948*	*12,188*
River Edge borough	9,204	3,287	2,210
River Vale township	1,699	1,112	871
Rochelle Park township	4,483	2,511	1,768
Rockleigh borough	110	79	86
Rutherford borough	17,411	15,466	14,915
Saddle River borough	1,003	816	657
Saddle River township	7,955	3,169	2,424
Bergen County—Con.			
South Hackensack township	1,503	1,241	1,294
Teaneck township	33,772	25,275	16,513
Tenafly borough	9,651	7,413	5,669
Teterboro borough [2]	28	40	26
Upper Saddle River borough	706	510	347
Waldwick borough	3,963	2,475	1,728
Wallington borough	8,910	8,981	9,063
Washington township	1,208	491	402
Westwood borough	6,766	5,388	4,861
Woodcliff Lake borough	1,420	1,037	871
Wood-Ridge borough	6,283	5,739	5,159
Wyckoff township	5,590	3,847	3,001
Burlington County	**135,910**	**97,013**	**93,541**
Bass River township	688	599	700
Beverly city	3,084	2,691	2,864
Bordentown city	5,497	4,223	4,405
Bordentown township	2,033	1,095	818
Burlington city	12,051	10,905	10,844
Burlington township	3,441	2,520	2,587
Chesterfield township	2,020	1,766	1,269
Cinnaminson township	3,144	2,504	2,277
Delanco township	2,805	2,383	2,340
Delanco (uninc.)	*2,404*	-------	-------
Delran township	2,447	1,926	2,015
Eastampton township	692	498	503
Edgewater Park township	1,279	1,171	1,243
Evesham township	2,121	1,655	1,694
Fieldsboro borough	589	537	493
Florence township	7,455	7,229	7,824
Florence-Roebling (uninc.)	*6,785*	-------	-------
Hainesport township	1,793	858	984
Hainesport (uninc.)	*1,150*	-------	-------
Lumberton township	1,325	1,007	905
Mansfield township	1,907	1,642	1,709
Maple Shade township [3]	6,560	5,535	5,117
Medford township	2,836	2,237	2,021
Medford-Peacock (uninc.)	*1,462*	-------	-------
Medford Lakes borough	461	137	-------
Moorestown township	9,123	7,749	7,247
Mount Holly township	8,206	6,892	6,573
Mount Holly (uninc.)	*8,206*	-------	-------
Mount Laurel township	2,817	2,189	1,929
New Hanover township	18,168	983	646
North Hanover township	1,155	731	675
Palmyra borough	5,802	5,178	4,968
Pemberton borough	1,194	906	783
Pemberton township	4,751	2,386	1,929
Riverside township	7,199	7,072	7,061
Riverside (uninc.)	*7,199*	-------	-------
Riverton borough	2,761	2,354	2,483
Shamong township	712	505	475
Southampton township	2,341	1,813	1,637
Springfield township	1,562	1,299	1,326
Tabernacle township	1,034	490	460
Washington township	566	518	478
Westampton township	716	573	491
Willingboro township	852	642	613
Woodland township	1,524	1,374	970
Wrightstown borough	1,199	241	176
Camden County	**300,743**	**255,727**	**252,312**
Audubon borough [4]	9,531	8,906	8,904
Audubon Park borough [4]	1,859	-------	-------
Barrington borough	2,651	2,329	2,252
Bellmawr borough	5,213	1,250	1,123
Berlin borough	2,339	1,753	1,955
Berlin township	2,013	1,771	1,537
Brooklawn borough	2,262	1,919	1,753
Camden city	124,555	117,536	118,700
Chesilhurst borough	314	308	298
Clementon borough	3,191	2,866	2,605
Collingswood borough	15,800	12,685	12,723
Delaware township	10,358	5,811	5,734
Gibbsboro borough	906	713	622
Gloucester City	14,357	13,692	13,796
Gloucester township	7,952	6,198	5,820
Blackwood (uninc.)	*1,844*	-------	-------
Haddon township [4]	12,379	9,708	9,198
Haddonfield borough [4]	10,495	9,742	8,857
Haddon Heights borough [4]	7,287	5,555	5,394
Hi-Nella borough	237	203	160
Laurel Springs borough	1,540	1,344	1,343
Lawnside borough	1,566	1,270	1,379
Lindenwold borough	3,479	2,552	2,523
Camden County—Con.			
Magnolia borough	1,883	1,552	1,522
Merchantville borough	4,183	3,679	3,592
Mount Ephraim borough	4,449	2,282	2,319
Oaklyn borough	4,889	3,869	3,843
Pennsauken township	22,767	17,745	16,915
Pine Hill borough	2,546	1,537	1,392
Pine Valley borough	39	27	40
Runnemede borough	4,217	2,835	2,436
Somerdale borough	1,417	1,170	1,151
Stratford borough	1,356	980	958
Tavistock borough [4]	15	13	20
Voorhees township	1,823	1,450	1,405
Waterford township	2,907	2,750	2,421
Winslow township	5,102	4,866	4,744
Wood-Lynne borough	2,776	2,861	2,878
Cape May County	**37,131**	**28,919**	**29,486**
Avalon borough [5]	428	313	343
Cape May city	3,607	2,583	2,637
Cape May Point borough	198	126	104
Dennis township	1,981	1,877	1,615
Lower township [5]	2,737	1,693	1,444
Middle township	4,599	3,889	3,430
Cape May Court House (uninc.)	*1,093*	-------	-------
North Wildwood city	3,158	1,921	2,049
Ocean City	6,040	4,672	5,525
Sea Isle City	993	773	850
Stone Harbor borough [5]	670	383	363
Upper township	1,922	1,675	1,657
West Cape May borough	397	934	1,048
West Wildwood borough	237	146	178
Wildwood city	5,475	5,150	5,330
Wildwood Crest borough [5]	1,772	661	738
Woodbine borough	2,417	2,111	2,164
Cumberland County	**88,597**	**73,184**	**69,895**
Bridgeton city	18,378	15,992	15,699
Commercial township	3,238	2,822	2,873
Port Norris (uninc.)	*1,735*	-------	-------
Deerfield township	1,758	1,483	1,513
Downe township	1,786	1,546	1,574
Fairfield township	2,932	1,977	1,848
Greenwich township	966	929	979
Hopewell township	2,460	2,048	1,764
Landis township	21,418	16,525	14,047
Northeast Vineland (uninc.)	*5,646*	-------	-------
North Vineland (uninc.)	*1,013*	-------	-------
Northwest Vineland (uninc.)	*3,827*	-------	-------
Southeast Vineland (uninc.)	*6,876*	-------	-------
Southwest Vineland (uninc.)	*2,834*	-------	-------
Lawrence township	2,044	1,754	1,770
Cedarville (uninc.)	*1,009*	-------	-------
Maurice River township	2,834	2,261	2,319
Millville city	16,041	14,806	14,705
Shiloh borough	427	387	401
Stow Creek township	957	720	796
Upper Deerfield township	5,203	2,020	2,051
Seabrook Farms (uninc.)	*2,284*	-------	-------
Vineland borough	8,155	7,914	7,556
Essex County	**905,949**	**837,340**	**833,513**
Belleville town	32,019	28,167	26,974
Bloomfield town	49,307	41,623	38,077
Caldwell borough	6,270	4,932	5,144
Caldwell township	1,906	1,392	989
Cedar Grove township	8,022	5,208	4,793
East Orange city	79,340	68,045	68,020
Essex Fells borough	1,617	1,466	1,115
Glen Ridge borough	7,620	7,331	7,365
Irvington town	59,201	55,328	56,733
Livingston township	9,932	5,972	3,476
Maplewood township	25,201	23,139	21,321
Millburn township	14,560	11,652	8,602
Montclair town	43,927	39,807	42,017
Newark city	438,776	429,760	442,337
North Caldwell borough	1,781	1,572	1,492
Nutley town	26,992	21,954	20,572
Orange city	38,037	35,717	35,399
Roseland borough	2,019	1,556	1,058
South Orange village	15,230	13,742	13,630
Verona borough	10,921	8,957	7,161
West Caldwell borough	4,666	3,458	2,911
West Orange town	28,605	25,662	24,327

[1] ATLANTIC.—Buena borough incorporated from part of Buena Vista township in 1949.

[2] BERGEN.—Mahwah township changed from Hohokus in 1944. Part of Paramus borough annexed to Maywood borough in 1940. Teterboro borough changed from Bendix in 1943.

[3] BURLINGTON.—Maple Shade township changed from Chester in 1945.

[4] CAMDEN.—Audubon Park borough incorporated from part of Audubon borough in 1947. Annexations: parts of Haddon township to Haddonfield borough in 1941 and 1943; parts of Tavistock borough to Haddonfield borough in 1941 and 1943; parts of Haddon Heights borough to Haddonfield borough in 1947; and part of Haddonfield borough to Haddon Heights borough in 1947.

[5] CAPE MAY.—Part of Avalon borough annexed to Stone Harbor borough in 1941. Part of Lower township annexed to Wildwood Crest borough and part of Wildwood Crest borough annexed to Lower township in 1942. North Cape May borough and South Cape May borough disincorporated and consolidated with Lower township in 1945.

Table 6.—POPULATION OF COUNTIES BY MINOR CIVIL DIVISIONS: 1930 TO 1950—Con.

County and minor civil division	1950	1940	1930
Gloucester County	91,727	72,219	70,802
Clayton borough	3,023	2,320	2,351
Deptford township	7,304	4,738	4,507
East Greenwich township	2,336	2,121	2,031
Elk township	2,074	1,656	1,623
Franklin township	5,056	3,464	3,563
Glassboro borough	5,867	4,925	4,799
Greenwich township	3,152	2,563	2,361
Gibbstown (uninc.)	*2,546*	-------	-------
Harrison township	2,225	1,805	1,827
Logan township	2,222	1,630	1,860
Mantua township	3,548	2,433	2,677
Monroe township	5,531	4,310	4,064
Williamstown (uninc.)	*2,632*	-------	-------
National Park borough	2,419	1,977	1,828
Newfield borough	1,010	889	880
Paulsboro borough	7,842	7,011	7,121
Pitman borough	6,960	5,507	5,411
South Harrison township	868	686	680
Swedesboro borough	2,459	2,268	2,123
Washington township	2,496	2,048	2,068
Wenonah borough	1,511	1,311	1,245
West Deptford township	5,446	4,336	3,956
Westville borough	4,731	3,585	3,462
Woodbury city	10,931	8,306	8,172
Woodbury Heights borough	1,373	1,137	997
Woolwich township	1,343	1,193	1,196
Hudson County	647,437	652,040	690,730
Bayonne city	77,203	79,198	88,979
East Newark borough	2,173	2,273	2,686
Guttenberg town	5,566	6,200	6,535
Harrison town	13,490	14,171	15,601
Hoboken city	50,676	50,115	59,261
Jersey City	299,017	301,173	316,715
Kearny town	39,952	39,467	40,716
North Bergen township	41,860	39,714	40,714
Secaucus town	9,750	9,754	8,950
Union City	55,537	56,173	58,659
Weehawken township	14,830	14,363	14,807
West New York town	37,683	39,439	37,107
Hunterdon County	42,736	36,766	34,728
Alexandria township	1,369	1,186	1,094
Bethlehem township	857	791	735
Bloomsbury borough	722	704	639
Califon borough	623	572	534
Clinton town	1,118	1,066	932
Clinton township	2,926	2,349	1,856
Delaware township	2,031	1,756	1,704
East Amwell township	1,525	1,218	1,210
Flemington borough	3,058	2,017	2,729
Franklin township	1,255	1,211	1,100
Frenchtown borough	1,305	1,238	1,189
Glen Gardner borough	654	536	554
Hampton borough	975	864	861
High Bridge borough	1,854	1,781	1,860
Holland township	1,341	1,150	994
Kingwood township	1,320	1,253	1,218
Lambertville city	4,477	4,447	4,518
Lebanon borough	752	638	550
Lebanon township	1,971	1,437	1,269
Milford borough	1,012	933	933
Raritan township	2,814	2,158	1,823
Readington township	4,080	2,905	2,811
Stockton borough	488	478	556
Tewksbury township	1,439	1,200	1,119
Union township	1,557	1,303	1,152
West Amwell township	1,213	975	788
Mercer County	229,781	197,318	187,143
East Windsor township	1,284	845	922
Ewing township	16,840	10,146	6,942
Hamilton township	41,156	30,219	27,121
Hightstown borough	3,712	3,486	3,012
Hopewell borough	1,869	1,678	1,467
Hopewell township	4,731	3,738	3,907
Lawrence township	8,499	6,522	6,293
Lawrenceville (uninc.)	*1,056*	-------	-------
Pennington borough	1,682	1,492	1,335
Princeton borough	12,230	7,719	6,992
Princeton township	5,407	3,251	2,738
North Princeton (uninc.)	*1,781*	-------	-------
Trenton city	128,009	124,697	123,356
Washington township	1,843	1,365	1,347
West Windsor township	2,519	2,160	1,711
Middlesex County	264,872	217,077	212,208
Carteret borough	13,030	11,976	13,339
Cranbury township	1,797	1,342	1,278
Dunellen borough	6,291	5,360	5,148
East Brunswick township	5,699	3,706	2,711
Helmetta borough	580	667	801
Highland Park borough	9,721	9,002	8,691
Jamesburg borough	2,307	2,128	2,048
Madison township	7,366	3,803	2,566
Metuchen borough	9,879	6,557	5,748
Middlesex borough	5,943	3,763	3,504
Milltown borough	3,786	3,515	2,994
Monroe township	4,082	3,034	2,894
New Brunswick city	38,811	33,180	34,555
North Brunswick township	6,450	4,562	3,622
Perth Amboy city	41,330	41,242	43,516
Piscataway township	10,180	7,243	5,865
Plainsboro township	1,112	925	1,018
Raritan township	16,348	11,470	10,025
Sayreville borough	10,338	8,186	8,658
South Amboy city	8,422	7,802	8,476
South Brunswick township	4,001	3,129	2,758
South Plainfield borough	8,008	5,379	5,047
South River borough	11,308	10,714	10,759
Spotswood borough	2,325	1,201	921
Woodbridge township	35,758	27,191	25,266
Monmouth County	225,327	161,238	147,209
Allenhurst borough	758	520	573
Allentown borough	931	766	706
Asbury Park city	17,094	14,617	14,981
Atlantic township	1,814	1,177	1,241
Atlantic Highlands borough	3,083	2,335	2,000
Avon-by-the-Sea borough	1,650	1,211	1,220
Belmar borough	4,636	3,435	3,491
Bradley Beach borough	3,911	3,468	3,306
Brielle borough	1,328	961	684
Deal borough	1,064	917	800
Eatontown borough	3,044	1,758	1,938
Englishtown borough	1,004	815	797
Fair Haven borough	3,560	2,491	2,260
Farmingdale borough	755	609	629
Freehold borough	7,550	6,952	6,894
Freehold township	3,442	2,459	1,720
Highlands borough	2,959	2,076	1,877
Holmdel township	1,380	1,201	1,191
Howell township	6,696	4,030	3,146
Interlaken borough	833	787	545
Keansburg borough [6]	5,559	2,904	2,190
Keyport borough	5,888	5,147	4,940
Little Silver borough	2,505	1,461	1,109
Long Branch city	23,090	17,408	18,399
Manalapan township	3,137	1,900	1,464
Manasquan borough	3,178	2,340	2,320
Marlboro township	6,359	5,015	1,992
Matawan borough	3,739	2,758	2,264
Matawan township	3,888	2,633	2,496
Cliffwood Beach (uninc.)	*1,448*	-------	-------
Oak Shades (uninc.)	*1,053*	-------	-------
Middletown township	16,203	11,018	9,209
Belford (uninc.)	*1,832*	-------	-------
East Keansburg (uninc.)	*2,596*	-------	-------
Fairview-River Plaza (uninc.)	*1,717*	-------	-------
Leonardo (uninc.)	*1,887*	-------	-------
Navesink (uninc.)	*1,085*	-------	-------
Port Monmouth (uninc.)	*1,767*	-------	-------
Millstone township	2,100	1,466	1,428
Monmouth Beach borough	806	584	457
Neptune township	13,613	10,207	10,625
Ocean Grove (uninc.)	*3,806*	-------	-------
Whitesville-West Grove-Bradley Park (uninc.)	*7,480*	-------	-------
Neptune City borough	3,073	2,392	2,258
Ocean township	6,734	4,200	2,892
Oakhurst (uninc.)	*2,388*	-------	-------
Wanamassa (uninc.)	*2,512*	-------	-------
Oceanport borough	7,588	3,159	1,872
Raritan township [6]	2,763	1,662	1,568
Red Bank borough	12,743	10,974	11,622
Roosevelt borough [6]	720	698	-------
Rumson borough	4,044	2,926	2,073
Sea Bright borough	999	779	899
Sea Girt borough	1,178	599	386
Shrewsbury borough	1,613	1,058	857
Shrewsbury township [6]	5,171	1,347	1,052
Vail Homes (uninc.)	*1,442*	-------	-------
South Belmar borough	1,294	955	886
Spring Lake borough	2,008	1,650	1,745
Spring Lake Heights borough	1,798	1,076	1,221
Monmouth County—Con.			
Union Beach borough	3,636	2,070	1,893
Upper Freehold township	2,193	1,830	1,867
Wall township	7,386	4,383	3,540
West Belmar (uninc.)	*2,058*	-------	-------
West Long Branch borough	2,739	2,030	1,686
Morris County	164,371	125,732	110,445
Boonton town	7,163	6,730	6,866
Boonton township	1,155	817	623
Butler borough	4,050	3,351	3,392
Chatham borough	7,391	4,888	3,869
Chatham township	2,825	2,026	1,115
Chester borough	754	650	-------
Chester township	1,297	874	1,453
Denville township	6,055	3,117	2,162
Dover town	11,174	10,491	10,031
East Hanover township	2,151	1,579	946
Florham Park borough	2,385	1,609	1,269
Hanover township	3,756	2,812	2,510
Harding township	1,970	1,565	1,206
Jefferson township	2,744	1,548	1,254
Kinnelon borough	1,350	745	428
Lincoln Park borough	3,376	2,186	1,331
Madison borough	10,417	7,944	7,481
Mendham borough	1,724	1,343	1,278
Mendham township	1,380	1,079	1,003
Mine Hill township	1,951	1,541	1,422
Montville township	4,159	3,207	2,467
Morris township	7,432	6,107	5,565
Morris Plains borough	2,707	2,018	1,713
Morristown town	17,124	15,270	15,197
Mountain Lakes borough	2,806	2,205	2,132
Mount Arlington borough	639	456	306
Mount Olive township	2,597	1,526	1,235
Budd Lake (uninc.)	*1,032*	-------	-------
Netcong borough	2,284	2,157	2,097
Parsippany-Troy Hills township	15,290	10,976	6,631
Passaic township	3,429	2,664	2,149
Stirling (uninc.)	*1,070*	-------	-------
Pequannock township	5,254	2,856	2,104
Randolph township	4,293	2,160	2,165
Riverdale borough	1,352	1,110	1,052
Rockaway borough	3,812	3,514	3,132
Rockaway township	4,418	2,423	3,178
Roxbury township	5,707	4,455	3,879
Succasunna-Kenvil (uninc.)	*2,383*	-------	-------
Washington township	2,147	1,870	1,615
Wharton borough	3,853	3,854	3,683
Ocean County	56,622	37,706	33,069
Barnegat Light borough [7]	227	225	144
Bay Head borough	808	499	429
Beach Haven borough	1,050	746	715
Beachwood borough	1,251	650	394
Berkeley township	1,550	1,127	811
Brick township	4,319	1,376	1,172
Breton Woods-Osbornville (uninc.)	*1,619*	-------	-------
Dover township [7]	7,707	5,165	3,970
Toms River (uninc.)	*2,517*	-------	-------
Eagleswood township	623	551	483
Harvey Cedars borough	106	74	53
Island Beach borough	13	31	-------
Island Heights borough	795	392	453
Jackson township	3,513	2,153	1,719
Lacey township	966	752	692
Lakehurst borough	1,518	827	947
Lakewood township	10,809	8,502	7,869
Lakewood (uninc.)	*9,970*	-------	-------
Lavallette borough	567	315	287
Little Egg Harbor township	644	577	547
Long Beach township	840	425	355
Manchester township	1,758	918	1,009
Mantoloking borough	72	58	37
Ocean township	520	427	387
Ocean Gate borough	452	242	174
Pine Beach borough	495	163	72
Plumsted township	2,093	1,580	1,215
New Egypt (uninc.)	*1,294*	-------	-------
Point Pleasant borough	4,009	2,082	2,058
Point Pleasant Beach borough	2,900	2,059	1,844
Seaside Heights borough [7]	862	549	399
Seaside Park borough	987	653	571
Ship Bottom borough [7]	533	396	277
South Toms River borough	492	445	405
Stafford township	1,347	1,253	1,039
Surf City borough	291	129	76
Tuckerton borough	1,332	1,320	1,429
Union township	1,173	1,045	1,037

[6] MONMOUTH.—Part of Raritan township annexed to Keansburg borough in 1947. Roosevelt borough changed from Jersey Homesteads in 1945. Apr. 1, 1950, population of area constituting Shrewsbury township after incorporation of New Shrewsbury borough in Aug. 1950 is 1,388.

[7] OCEAN.—Barnegat Light borough changed from Barnegat City borough in 1948. Part of Dover township annexed to Seaside Heights borough in 1946. Ship Bottom borough changed from Ship Bottom-Beach Arlington borough in 1947.

Table 6.—POPULATION OF COUNTIES BY MINOR CIVIL DIVISIONS: 1930 TO 1950—Con.

County and minor civil division	1950	1940	1930
Passaic County	337,093	309,353	302,129
Bloomingdale borough	3,251	2,606	2,543
Clifton city	64,511	48,827	46,875
Haledon borough	6,204	5,303	4,812
Hawthorne borough	14,816	12,610	11,868
Little Falls township	6,405	5,368	5,161
North Haledon borough	3,550	2,761	2,157
Passaic city	57,702	61,394	62,959
Paterson city	139,336	139,656	138,513
Pompton Lakes borough	4,654	3,189	3,104
Prospect Park borough	5,242	5,714	5,909
Ringwood borough	1,752	977	1,038
Totowa borough	6,045	5,130	4,600
Wanaque borough	4,222	3,143	3,119
Wayne township	11,822	6,868	4,469
West Milford township	3,650	2,501	1,901
West Paterson borough	3,931	3,306	3,101
Salem County	49,508	42,274	36,834
Alloway township	1,792	1,705	1,575
Elmer borough	1,460	1,344	1,219
Elsinboro township	674	663	405
Lower Alloways Creek township	1,307	1,124	1,063
Lower Penns Neck township	7,376	5,113	2,933
Mannington township	1,686	1,656	1,584
Oldmans township	1,657	1,722	1,431
Penns Grove borough	6,669	6,488	5,895
Pilesgrove township	1,942	1,614	1,815
Pittsgrove township	2,808	2,157	2,091
Quinton township	1,821	1,313	1,166
Salem city	9,050	8,618	8,047
Upper Penns Neck township	6,717	4,805	3,879
Upper Pittsgrove township	2,204	1,925	1,899
Woodstown borough	2,345	2,027	1,832
Somerset County	99,052	74,390	65,132
Bedminster township	1,613	1,606	1,374
Bernards township	7,487	4,512	2,293
Basking Ridge (uninc.)	*1,899*	-------	-------
Bernardsville borough	3,956	3,405	3,336
Bound Brook borough	8,374	7,616	7,372
Branchburg township	1,958	1,231	1,084
Bridgewater township [8]	8,234	4,934	3,352
Far Hills borough	600	574	560
Franklin township [8]	9,601	5,912	5,675
Somerset County—Con.			
Green Brook township	1,155	763	544
Hillsborough township	3,875	2,645	2,283
Manville borough	8,597	6,065	5,441
Millstone borough	289	252	187
Montgomery township	3,819	3,360	2,648
North Plainfield borough	12,766	10,586	9,760
Peapack-Gladstone borough	1,450	1,354	1,273
Raritan borough [8]	5,131	4,839	4,751
Rocky Hill borough	537	404	512
Somerville borough	11,571	8,720	8,255
South Bound Brook borough	2,905	1,928	1,763
Warren township	3,316	2,130	1,399
Watchung borough	1,818	1,158	906
Sussex County	34,423	29,632	27,830
Andover borough	560	512	479
Andover township	1,052	591	496
Branchville borough	810	715	665
Byram township	761	373	245
Frankford township	1,530	1,244	1,074
Franklin borough	3,864	4,009	4,176
Fredon township	584	478	412
Green township	596	540	539
Hamburg borough	1,305	1,116	1,160
Hampton township	668	611	581
Hardyston township	1,279	1,034	946
Hopatcong borough	1,173	660	534
Lafayette township	836	803	735
Montague township	602	621	581
Newton town	5,781	5,533	5,401
Ogdensburg borough	1,169	1,165	1,138
Sandyston township	829	651	610
Sparta township	3,021	1,729	1,316
Lake Mohawk (uninc.)	*1,875*	-------	-------
Stanhope borough	1,351	1,100	1,089
Stillwater township	816	679	706
Sussex borough	1,541	1,478	1,415
Vernon township	1,548	1,407	1,279
Walpack township	204	207	178
Wantage township	2,543	2,376	2,075
Union County	398,138	328,344	305,209
Clark township [9]	4,352	2,083	1,474
Cranford township	18,602	12,860	11,126
Elizabeth city	112,817	109,912	114,589
Union County—Con.			
Fanwood borough	3,228	2,310	1,681
Garwood borough	4,622	3,622	3,344
Hillside township	21,007	18,556	17,601
Kenilworth borough	4,922	2,451	2,243
Linden city [9]	30,644	24,115	21,206
Mountainside borough	2,046	1,148	965
New Providence borough	3,380	2,374	1,918
New Providence township	3,466	2,194	1,899
Plainfield city	42,366	37,469	34,422
Rahway city	21,290	17,498	16,011
Roselle borough	17,681	13,597	13,021
Roselle Park borough	11,537	9,661	8,969
Scotch Plains township	9,069	4,993	4,186
Springfield township	7,214	4,148	3,725
Summit city	17,929	16,165	14,556
Union township	38,004	24,730	16,472
Westfield town	21,243	18,468	15,801
Winfield township [9]	2,719	-------	-------
Warren County	54,374	50,181	49,319
Allamuchy township	736	688	684
Alpha borough	2,117	2,301	2,374
Belvidere town	2,406	2,060	2,073
Blairstown township	1,571	1,449	1,416
Franklin township	1,530	1,540	1,213
Frelinghuysen township	779	715	696
Greenwich township	1,217	1,125	1,141
Hackettstown town	3,894	3,289	3,038
Hardwick township	370	367	331
Harmony township	1,763	1,465	1,311
Hope township	681	646	553
Independence township	1,169	1,046	964
Knowlton township	1,260	1,084	1,049
Liberty township	529	441	419
Lopatcong township	1,737	1,450	1,269
Mansfield township	1,497	1,264	1,139
Oxford township	1,489	1,548	1,723
Oxford (uninc.)	*1,041*	-------	-------
Pahaquarry township	67	72	80
Phillipsburg town	18,919	18,314	19,255
Pohatcong township	2,540	2,029	1,974
Washington borough	4,802	4,643	4,410
Washington township	1,765	1,320	1,007
White township	1,536	1,335	1,200

[8] SOMERSET.—Part of Bridgewater township annexed to Raritan borough in 1948. East Millstone town disincorporated and consolidated with Franklin township in 1949. Raritan borough changed from town organization in 1948.
[9] UNION.—Winfield township organized from parts of Clark township and Linden city in 1941.

Table 7.—POPULATION OF ALL INCORPORATED PLACES AND OF UNINCORPORATED PLACES OF 1,000 OR MORE: 1950 AND 1940

["Uninc." designates an unincorporated place. Figures for 1940 are not available for unincorporated places and places incorporated since April 1, 1940. Asterisk (*) denotes an incorporated place under 2,500 located in an urbanized area. Specific unincorporated places inside urbanized areas have not been separately identified and therefore not listed in this table. For 1930 population of incorporated places, see table 6]

City, town, borough, village, or unincorporated place	County	1950	1940
Absecon*	Atlantic	2,355	2,084
Allendale*	Bergen	2,409	2,058
Allenhurst	Monmouth	758	520
Allentown	Monmouth	931	766
Alpha	Warren	2,117	2,301
Alpine	Bergen	644	626
Andover	Sussex	560	512
Asbury Park	Monmouth	17,094	14,617
Atlantic City	Atlantic	61,657	64,094
Atlantic Highlands	Monmouth	3,083	2,335
Audubon	Camden	9,531	8,906
Audubon Park*	Camden	1,859	-------
Avalon	Cape May	428	313
Avon-by-the-Sea	Monmouth	1,650	1,211
Barnegat Light [1]	Ocean	227	225
Barrington	Camden	2,651	2,329
Basking Ridge (uninc.)	Somerset	1,899	-------
Bay Head	Ocean	808	499
Bayonne	Hudson	77,203	79,198
Beach Haven	Ocean	1,050	746
Beachwood	Ocean	1,251	650
Belford (uninc.)	Monmouth	1,832	-------
Belleville	Essex	32,019	28,167
Bellmawr	Camden	5,213	1,250
Belmar	Monmouth	4,636	3,435
Belvidere	Warren	2,406	2,060
Bergenfield	Bergen	17,647	10,275
Berlin*	Camden	2,339	1,753
Bernardsville	Somerset	3,956	3,405
Beverly	Burlington	3,084	2,601
Blackwood (uninc.)	Camden	1,344	-------
Bloomfield	Essex	49,307	41,623
Bloomingdale	Passaic	3,251	2,606
Bloomsbury	Hunterdon	722	704
Bogota	Bergen	7,662	7,346
Boonton	Morris	7,163	6,739
Bordentown	Burlington	5,497	4,223
Bound Brook	Somerset	8,374	7,616
Bradley Beach	Monmouth	3,911	3,468
Branchville	Sussex	810	715
Breton Woods-Osborn-ville (uninc.).	Ocean	1,619	-------
Bridgeton	Cumberland	18,378	15,992
Brielle	Monmouth	1,328	961
Brigantine*	Atlantic	1,267	403
Brooklawn*	Camden	2,262	1,919
Budd Lake (uninc.)	Morris	1,032	-------
Buena	Atlantic	2,640	-------
Burlington	Burlington	12,051	10,905
Butler	Morris	4,050	3,351
Caldwell	Essex	6,270	4,932
Califon	Hunterdon	623	572
Camden	Camden	124,555	117,536
Cape May	Cape May	3,607	2,583
Cape May Court House (uninc.).	Cape May	1,093	-------
Cape May Point	Cape May	198	126
Carlstadt	Bergen	5,591	5,644
Carteret	Middlesex	13,030	11,976
Cedarville (uninc.)	Cumberland	1,009	-------
Chatham	Morris	7,391	4,888
Chesilhurst	Camden	314	308
Chester	Morris	754	650
Clayton	Gloucester	3,023	2,320
Clementon	Camden	3,191	2,866
Cliffside Park	Bergen	17,116	16,892
Cliffwood Beach (uninc.)	Monmouth	1,448	-------
Clifton	Passaic	64,511	48,827
Clinton	Hunterdon	1,118	1,066
Closter	Bergen	3,376	2,603
Collingswood	Camden	15,800	12,685
Corbin City	Atlantic	238	220
Cresskill	Bergen	3,534	2,246
Deal	Monmouth	1,064	917
Delanco (uninc.)	Burlington	2,494	-------
Demarest*	Bergen	1,786	1,165
Dover	Morris	11,174	10,491

[1] Barnegat Light changed from Barnegat City in 1948.

Table 7.—POPULATION OF ALL INCORPORATED PLACES AND OF UNINCORPORATED PLACES OF 1,000 OR MORE: 1950 AND 1940—Con.

City, town, borough, village, or unincorporated place	County	1950	1940
Dumont	Bergen	13,013	7,556
Dunellen	Middlesex	6,291	5,360
East Keansburg (uninc.)	Monmouth	2,596	-------
East Newark*	Hudson	2,173	2,273
East Orange	Essex	79,340	68,945
East Paterson	Bergen	15,386	4,937
East Rutherford	Bergen	7,438	7,268
Eatontown	Monmouth	3,044	1,758
Edgewater	Bergen	3,952	4,028
Egg Harbor City	Atlantic	3,838	3,589
Elizabeth	Union	112,817	109,912
Elmer	Salem	1,460	1,344
Emerson*	Bergen	1,744	1,487
Englewood	Bergen	23,145	18,966
Englewood Cliffs*	Bergen	966	888
Englishtown	Monmouth	1,004	815
Essex Fells*	Essex	1,617	1,466
Estell Manor	Atlantic	381	406
Fair Haven	Monmouth	3,560	2,491
Fair Lawn	Bergen	23,885	9,017
Fairview	Bergen	8,661	8,770
Fairview-River Plaza (uninc.).	Monmouth	1,717	-------
Fanwood	Union	3,228	2,310
Far Hills	Somerset	600	574
Farmingdale	Monmouth	755	609
Fieldsboro	Burlington	589	537
Flemington	Hunterdon	3,058	2,617
Florham Park*	Morris	2,385	1,609
Florence-Roebling (uninc.).	Burlington	6,785	-------
Folsom	Atlantic	292	229
Fort Lee	Bergen	11,648	9,468
Franklin	Sussex	3,864	4,009
Franklin Lakes	Bergen	2,021	1,203
Freehold	Monmouth	7,550	6,952
Frenchtown	Hunterdon	1,305	1,238
Garfield	Bergen	27,550	28,044
Garwood	Union	4,622	3,622
Gibbsboro*	Camden	906	713
Gibbstown (uninc.)	Gloucester	2,546	-------
Glassboro	Gloucester	5,867	4,925
Glen Gardner	Hunterdon	654	536
Glen Ridge	Essex	7,620	7,331
Glen Rock	Bergen	7,145	5,177
Gloucester City	Camden	14,357	13,692
Guttenberg	Hudson	5,566	6,200
Hackensack	Bergen	29,219	26,279
Hackettstown	Warren	3,894	3,289
Haddonfield	Camden	10,495	9,742
Haddon Heights	Camden	7,287	5,555
Haledon	Passaic	6,204	5,303
Hamburg	Sussex	1,305	1,116
Hammonton	Atlantic	8,411	7,668
Hampton	Hunterdon	975	864
Hainesport (uninc.)	Burlington	1,130	-------
Harrington Park*	Bergen	1,634	1,389
Harrison	Hudson	13,490	14,171
Harvey Cedars	Ocean	106	74
Hasbrouck Heights	Bergen	9,181	6,716
Haworth*	Bergen	1,612	1,419
Hawthorne	Passaic	14,816	12,610
Helmetta*	Middlesex	580	667
High Bridge	Hunterdon	1,854	1,781
Highland Park	Middlesex	9,721	9,002
Highlands	Monmouth	2,959	2,076
Hightstown	Mercer	3,712	3,486
Hillsdale	Bergen	4,127	3,438
Hi-Nella*	Camden	237	203
Hoboken	Hudson	50,676	50,115
Hohokus*	Bergen	2,254	1,626
Hopatcong	Sussex	1,173	660
Hopewell	Mercer	1,869	1,678
Interlaken	Monmouth	833	787
Irvington	Essex	59,201	55,328
Island Beach	Ocean	13	31
Island Heights	Ocean	795	392
Jamesburg*	Middlesex	2,307	2,128
Jersey City	Hudson	299,017	301,173
Keansburg	Monmouth	5,559	2,904
Kearny	Hudson	39,952	39,467
Kenilworth	Union	4,922	2,451
Keyport	Monmouth	5,888	5,147
Kinnelon	Morris	1,350	745
Lakehurst	Ocean	1,518	827
Lakewood (uninc.)	Ocean	9,970	-------
Lake Mohawk (uninc.)	Sussex	1,873	-------
Lambertville	Hunterdon	4,477	4,447
Laurel Springs*	Camden	1,540	1,344
Lavallette	Ocean	567	315
Lawnside*	Camden	1,566	1,270
Lawrenceville (uninc.)	Mercer	1,056	-------
Lebanon	Hunterdon	752	638
Leonardo (uninc.)	Monmouth	1,887	-------
Leonia	Bergen	7,378	5,763
Lincoln Park	Morris	3,376	2,186
Linden	Union	30,644	24,115
Lindenwold	Camden	3,479	2,552
Linwood*	Atlantic	1,925	1,479
Little Ferry	Bergen	4,955	4,545
Little Silver	Monmouth	2,595	1,461
Lodi	Bergen	15,392	11,552
Long Branch	Monmouth	23,090	17,408
Longport*	Atlantic	618	303
Madison	Morris	10,417	7,944
Magnolia*	Camden	1,883	1,552
Manasquan	Monmouth	3,178	2,340
Mantoloking	Ocean	72	58
Manville	Somerset	8,597	6,065
Margate City	Atlantic	4,715	3,266
Matawan	Monmouth	3,739	2,758
Mays Landing (uninc.)	Atlantic	1,301	-------
Maywood	Bergen	8,667	4,052
Medford Lakes	Burlington	461	137
Medford-Peacock (uninc.)	Burlington	1,462	-------
Mendham	Morris	1,724	1,343
Merchantville	Camden	4,183	3,679
Metuchen	Middlesex	9,879	6,557
Middlesex	Middlesex	5,943	3,763
Midland Park	Bergen	5,164	4,525
Milford	Hunterdon	1,012	933
Millstone	Somerset	289	252
Milltown	Middlesex	3,786	3,515
Millville	Cumberland	16,041	14,806
Monmouth Beach	Monmouth	806	584
Montclair	Essex	43,927	39,807
Montvale*	Bergen	1,856	1,342
Moonachie*	Bergen	1,775	1,554
Morris Plains	Morris	2,707	2,018
Morristown	Morris	17,124	15,270
Mountain Lakes	Morris	2,806	2,205
Mountainside*	Union	2,046	1,148
Mount Arlington	Morris	639	456
Mount Ephraim	Camden	4,449	2,282
Mount Holly (uninc.)	Burlington	8,206	-------
National Park*	Gloucester	2,419	1,977
Navesink (uninc.)	Monmouth	1,085	-------
Neptune City	Monmouth	3,073	2,392
Netcong	Morris	2,284	2,157
Newark	Essex	438,776	429,760
New Brunswick	Middlesex	38,811	33,180
New Egypt (uninc.)	Ocean	1,294	-------
Newfield	Gloucester	1,010	889
New Milford	Bergen	6,006	3,215
New Providence	Union	3,380	2,374
Newton	Sussex	5,781	5,533
North Arlington	Bergen	15,970	9,904
North Caldwell	Essex	1,781	1,572
Northeast Vineland (uninc.).	Cumberland	5,646	-------
Northfield	Atlantic	3,498	2,848
North Haledon	Passaic	3,550	2,761
North Plainfield	Somerset	12,766	10,586
North Princeton (uninc.)	Mercer	1,721	-------
Northvale*	Bergen	1,455	1,159
North Wildwood	Cape May	3,158	1,921
North Vineland (uninc.)	Cumberland	1,013	-------
Northwest Vineland (uninc.).	Cumberland	3,827	-------
Norwood*	Bergen	1,792	1,512
Nutley	Essex	26,992	21,954
Oakland	Bergen	1,817	932
Oaklyn	Camden	4,889	3,869
Oakhurst (uninc.)	Monmouth	2,388	-------
Oak Shades (uninc.)	Monmouth	1,033	-------
Ocean City	Cape May	6,040	4,672
Ocean Gate	Ocean	452	242
Ocean Grove (uninc.)	Monmouth	3,806	-------
Oceanport	Monmouth	7,588	3,159
Ogdensburg	Sussex	1,169	1,165
Old Tappan	Bergen	828	609
Oradell	Bergen	3,605	2,802
Orange	Essex	38,037	36,717
Oxford (uninc.)	Warren	1,041	-------
Palisades Park	Bergen	9,635	8,141
Palmyra	Burlington	5,802	5,178
Paramus	Bergen	6,268	3,683
Park Ridge	Bergen	3,189	2,519
Passaic	Passaic	57,702	61,394
Paterson	Passaic	139,336	139,656
Paulsboro	Gloucester	7,842	7,011
Peapack-Gladstone	Somerset	1,450	1,354
Pemberton	Burlington	1,194	900
Pennington	Mercer	1,682	1,492
Penns Grove	Salem	6,660	6,488
Perth Amboy	Middlesex	41,330	41,242
Phillipsburg	Warren	18,919	18,314
Pine Beach	Ocean	495	163
Pine Hill	Camden	2,546	1,537
Pine Valley*	Camden	30	27
Pitman	Gloucester	6,960	5,507
Plainfield	Union	42,366	37,469
Pleasantville	Atlantic	11,938	11,050
Point Pleasant	Ocean	4,009	2,082
Point Pleasant Beach	Ocean	2,900	2,059
Pompton Lakes	Passaic	4,664	3,189
PortMonmouth (uninc.)	Monmouth	1,767	-------
Port Norris (uninc.)	Cumberland	1,735	-------
Port Republic	Atlantic	423	402
Princeton	Mercer	12,290	7,719
Prospect Park	Passaic	5,242	5,714
Rahway	Union	21,200	17,498
Ramsey	Bergen	4,070	3,566
Raritan	Somerset	5,131	4,839
Red Bank	Monmouth	12,743	10,974
Ridgefield	Bergen	8,312	5,271
Ridgefield Park	Bergen	11,993	11,277
Ridgewood	Bergen	17,481	14,948
Ringwood	Passaic	1,752	977
Riverdale*	Morris	1,352	1,110
River Edge	Bergen	9,204	3,287
Riverside (uninc.)	Burlington	7,199	-------
Riverton	Burlington	2,761	2,354
Rockaway	Morris	3,812	3,514
Rockleigh	Bergen	110	79
Rocky Hill	Somerset	537	404
Roosevelt [2]	Monmouth	720	698
Roseland*	Essex	2,019	1,556
Roselle	Union	17,681	13,597
Roselle Park	Union	11,537	9,661
Rumson	Monmouth	4,044	2,926
Runnemede	Camden	4,217	2,835
Rutherford	Bergen	17,411	15,466
Saddle River	Bergen	1,003	816
Salem	Salem	9,050	8,618
Sayreville	Middlesex	10,338	8,186
Sea Bright	Monmouth	999	779
Sea Girt	Monmouth	1,178	599
Sea Isle City	Cape May	993	773
Seaside Heights	Ocean	862	549
Seaside Park	Ocean	987	653
Seabrook Farms (uninc.)	Cumberland	2,284	-------
Secaucus	Hudson	9,750	9,754
Shiloh	Cumberland	427	387
Ship Bottom [3]	Ocean	533	396
Shrewsbury	Monmouth	1,613	1,058
Somerdale*	Camden	1,417	1,170
Somers Point*	Atlantic	2,480	1,992
Somerville	Somerset	11,571	8,720
South Amboy	Middlesex	8,422	7,802
Southeast Vineland (uninc.).	Cumberland	6,376	-------
South Belmar	Monmouth	1,294	955
South Bound Brook	Somerset	2,905	1,928
South Orange	Essex	15,230	13,742
South Plainfield	Middlesex	8,008	5,379
South River	Middlesex	11,308	10,714
South Toms River	Ocean	492	445
Southwest Vineland (uninc.).	Cumberland	2,834	-------
Spotswood*	Middlesex	2,325	1,201
Spring Lake	Monmouth	2,008	1,660
Spring Lake Heights	Monmouth	1,798	1,076
Stanhope	Sussex	1,351	1,100
Stirling (uninc.)	Morris	1,076	-------

[2] Roosevelt changed from Jersey Homesteads in 1945.
[3] Ship Bottom changed from Ship Bottom-Beach Arlington in 1947.

Table 7.—POPULATION OF ALL INCORPORATED PLACES AND OF UNINCORPORATED PLACES OF 1,000 OR MORE: 1950 AND 1940—Con.

City, town, borough, village, or unincorporated place	County	1950	1940
Stockton	Hunterdon	488	478
Stone Harbor	Cape May	670	383
Stratford*	Camden	1,356	980
Succasunna-Kenvil (uninc.)	Morris	2,383	-------
Summit	Union	17,929	16,165
Surf City	Ocean	291	129
Sussex	Sussex	1,541	1,478
Swedesboro	Gloucester	2,459	2,268
Tavistock*	Camden	15	13
Tenafly	Bergen	9,651	7,413
Teterboro [4]*	Bergen	28	40
Toms River (uninc.)	Ocean	2,517	-------
Totowa	Passaic	6,045	5,130
Trenton	Mercer	128,009	124,697
Tuckerton	Ocean	1,332	1,320
Union Beach	Monmouth	3,636	2,076
Union City	Hudson	55,537	56,173
Upper Saddle River	Bergen	706	510
Vail Homes (uninc.)	Monmouth	1,442	-------
Ventnor City	Atlantic	8,158	7,905
Verona	Essex	10,921	8,957
Vineland	Cumberland	8,155	7,914
Waldwick	Bergen	3,963	2,475
Wallington	Bergen	8,910	8,981
Wanamassa (uninc.)	Monmouth	2,512	-------
Wanaque	Passaic	4,222	3,143
Washington	Warren	4,802	4,643
Watchung*	Somerset	1,818	1,158
Wenonah*	Gloucester	1,511	1,311
West Belmar (uninc.)	Monmouth	2,058	-------
West Caldwell	Essex	4,666	3,458
West Cape May	Cape May	897	934
Westfield	Union	21,243	18,458
West Long Branch	Monmouth	2,739	2,030
West New York	Hudson	37,683	39,439
West Orange	Essex	28,605	25,662
West Paterson	Passaic	3,931	3,306
Westville	Gloucester	4,731	3,585
West Wildwood	Cape May	237	146
Westwood	Bergen	6,766	5,388
Wharton	Morris	3,853	3,854
Whitesville-West Grove-Bradley Park (uninc.)	Monmouth	7,480	-------
Wildwood	Cape May	5,475	5,150
Wildwood Crest	Cape May	1,772	661
Williamstown (uninc.)	Gloucester	2,632	-------
Woodbine	Cape May	2,417	2,111
Woodbury	Gloucester	10,931	8,306
Woodbury Heights*	Gloucester	1,373	1,137
Woodcliff Lake	Bergen	1,420	1,037
Wood-Lynne	Camden	2,776	2,861
Wood-Ridge	Bergen	6,283	5,739
Woodstown	Salem	2,345	2,027
Wrightstown	Burlington	1,199	241

[4] Teterboro changed from Bendix in 1943.

Table 8.—POPULATION OF INCORPORATED PLACES OF 5,000 OR MORE, BY WARDS: 1950

[Other incorporated places of more than 5,000 (Audubon, Bellmawr, Bergenfield, Bogota, Bound Brook, Caldwell, Carlstadt, Carteret, Chatham, Cliffside Park, Collingswood, Dumont, Dunellen, East Paterson, East Rutherford, Fair Lawn, Fairview, Fort Lee, Freehold, Glassboro, Glen Ridge, Glen Rock, Haddonfield, Haddon Heights, Haledon, Hasbrouck Heights, Hawthorne, Highland Park, Keansburg, Keyport, Leonia, Lodi, Madison, Manville, Maywood, Metuchen, Middlesex, Midland Park, New Milford, North Arlington, North Plainfield, Oceanport, Palisades Park, Palmyra, Paramus, Paulsboro, Penns Grove, Pitman, Princeton, Prospect Park, Raritan, Red Bank, Ridgefield, River Edge, Roselle Park, Rutherford, Sayreville, Somerville, South Plainfield, South River, Tenafly, Totowa, Verona, Vineland, Wallington, Westwood, and Wood-Ridge boroughs; Guttenberg, Hammonton, and Newton towns; and Ridgefield Park, Ridgewood, and South Orange villages) have no wards]

City, town, or borough and ward	Population
Asbury Park city	17,094
Ward 1	9,672
Ward 2	7,422
Atlantic City	61,657
Ward 1	19,527
Ward 2	9,509
Ward 3	12,520
Ward 4	20,101
Bayonne city	77,203
Ward 1	21,638
Ward 2	16,099
Ward 3	23,428
Ward 4	8,555
Ward 5	7,483
Belleville town	32,019
Ward 1	4,114
Ward 2	8,603
Ward 3	8,676
Ward 4	10,566
Bloomfield town	49,307
Ward 1	11,730
Ward 2	23,820
Ward 3	13,757
Boonton town	7,163
Ward 1	2,452
Ward 2	1,650
Ward 3	1,694
Ward 4	1,367
Bordentown city	5,497
Ward 1	2,613
Ward 2	1,860
Ward 3	1,024
Bridgeton city	18,378
Ward 1	2,247
Ward 2	4,933
Ward 3	4,913
Ward 4	3,973
Ward 5	2,312
Burlington city	12,051
Ward 1	1,467
Ward 2	2,900
Ward 3	2,960
Ward 4	4,724
Camden city	124,555
Ward 1	7,493
Ward 2	6,252
Ward 3	3,938
Ward 4	3,803
Ward 5	6,438
Ward 6	5,792
Ward 7	8,775
Ward 8	8,423
Ward 9	6,287
Ward 10	8,413
Ward 11	15,083
Ward 12	16,733
Ward 13	16,344
Ward 14	10,781
Clifton city	64,511
Ward 1	19,653
Ward 2	13,897
Ward 3	11,667
Ward 4	9,815
Ward 5	9,479
Dover town	11,174
Ward 1	2,772
Ward 2	2,587
Ward 3	2,363
Ward 4	3,452
East Orange city	79,340
Ward 1	14,542
Ward 2	17,067
Ward 3	17,707
Ward 4	15,654
Ward 5	14,370
Elizabeth city	112,817
Ward 1	8,314
Ward 2	6,393
Ward 3	7,503
Elizabeth city—Con.	
Ward 4	10,785
Ward 5	7,408
Ward 6	9,008
Ward 7	7,752
Ward 8	8,321
Ward 9	7,686
Ward 10	9,680
Ward 11	11,269
Ward 12	8,484
Ward 13	10,214
Englewood city	23,145
Ward 1	3,607
Ward 2	5,274
Ward 3	8,680
Ward 4	5,584
Garfield city	27,550
Ward 1	4,873
Ward 2	5,644
Ward 3	7,536
Ward 4	9,497
Gloucester City	14,357
Ward 1	4,880
Ward 2	5,590
Ward 3	3,887
Hackensack city	29,219
Ward 1	6,291
Ward 2	7,854
Ward 3	3,326
Ward 4	5,912
Ward 5	5,836
Harrison town	13,490
Ward 1	2,639
Ward 2	1,720
Ward 3	2,451
Ward 4	6,680
Hoboken city	50,676
Ward 1	7,339
Ward 2	10,147
Ward 3	12,189
Hoboken city—Con.	
Ward 4	7,869
Ward 5	13,132
Irvington town	59,201
Ward 1	19,371
Ward 2	16,770
Ward 3	23,060
Jersey City	299,017
Ward 1	8,654
Ward 2	10,293
Ward 3	12,338
Ward 4	12,233
Ward 5	11,172
Ward 6	18,759
Ward 7	57,857
Ward 8	46,066
Ward 9	37,699
Ward 10	28,265
Ward 11	26,766
Ward 12	28,915
Kearny town	39,952
Ward 1	7,843
Ward 2	12,235
Ward 3	9,368
Ward 4	10,506
Linden city	30,644
Ward 1	9,196
Ward 2	3,279
Ward 3	2,058
Ward 4	3,475
Ward 5	3,760
Ward 6	3,305
Ward 7	3,135
Ward 8	2,376
Long Branch city	23,090
Ward 1	1,665
Ward 2	6,397
Ward 3	3,978
Ward 4	3,368
Ward 5	3,573
Ward 6	4,109

Table 8.—POPULATION OF INCORPORATED PLACES OF 5,000 OR MORE, BY WARDS: 1950—Con.

City, town, or borough and ward	Population
Millville city	16,041
Ward 1	2,800
Ward 2	2,355
Ward 3	2,830
Ward 4	3,560
Ward 5	4,496
Montclair town	43,927
Ward 1	11,236
Ward 2	6,333
Ward 3	7,769
Ward 4	9,861
Ward 5	8,728
Morristown town	17,124
Ward 1	6,065
Ward 2	5,921
Ward 3	2,937
Ward 4	2,201
Newark city	438,776
Ward 1	22,625
Ward 2	11,430
Ward 3	30,604
Ward 4	6,164
Ward 5	14,483
Ward 6	19,565
Ward 7	13,870
Ward 8	43,354
Ward 9	67,184
Ward 10	16,889
Ward 11	30,015
Ward 12	20,561
Ward 13	56,996
Ward 14	28,476
Ward 15	12,682
Ward 16	43,878
New Brunswick city	38,811
Ward 1	4,703
Ward 2	10,585
Ward 3	2,580
Ward 4	8,175
Ward 5	6,255
Ward 6	6,513
Nutley town	26,992
Ward 1	9,202
Ward 2	8,805
Ward 3	8,985
Ocean City	6,040
Ward 1	3,002
Ward 2	3,038
Orange city	38,037
Ward 1	8,778
Ward 2	5,116
Ward 3	8,067
Ward 4	10,503
Ward 5	5,573
Passaic city	57,702
Ward 1	10,819
Ward 2	13,742
Ward 3	16,805
Ward 4	16,336
Paterson city	139,336
Ward 1	13,725
Ward 2	16,641
Ward 3	17,428
Ward 4	19,690
Ward 5	9,278
Ward 6	3,873
Ward 7	7,723
Ward 8	8,706
Ward 9	9,971
Ward 10	15,654
Ward 11	16,647
Perth Amboy city	41,330
Ward 1	5,247
Ward 2	2,685
Ward 3	2,570
Ward 4	7,739
Ward 5	4,870
Ward 6	18,219
Phillipsburg town	18,919
Ward 1	2,643
Ward 2	2,175
Ward 3	3,160
Ward 4	1,500
Ward 5	3,138
Ward 6	6,303
Plainfield city	42,366
Ward 1	10,213
Ward 2	11,215
Ward 3	10,098
Ward 4	10,840
Pleasantville city	11,938
Ward 1	6,549
Ward 2	5,389
Rahway city	21,290
Ward 1	3,594
Ward 2	5,840
Ward 3	6,128
Ward 4	2,731
Ward 5	2,997
Roselle borough	17,681
Ward 1	4,270
Ward 2	3,256
Ward 3	2,896
Ward 4	2,807
Ward 5	4,452
Salem city	9,050
East ward	5,902
West ward	3,148
Secaucus town	9,750
Ward 1	5,484
Ward 2	2,084
Ward 3	2,182
South Amboy city	8,422
Ward 1	2,196
Ward 2	1,632
Ward 3	1,921
Ward 4	2,673
Summit city	17,929
Ward 1	7,634
Ward 2	10,295
Trenton city	128,009
Ward 1	5,599
Ward 2	5,754
Ward 3	5,286
Ward 4	8,170
Ward 5	14,184
Ward 6	3,602
Ward 7	4,556
Ward 8	8,056
Ward 9	6,580
Ward 10	11,517
Trenton city—Con.	
Ward 11	15,779
Ward 12	14,586
Ward 13	9,003
Ward 14	15,337
Union City	55,537
Ward 1	8,041
Ward 2	5,331
Ward 3	7,220
Ward 4	4,693
Ward 5	5,519
Ward 6	5,453
Ward 7	4,586
Ward 8	3,689
Ward 9	7,198
Ward 10	3,807
Ventnor City	8,158
Ward 1	3,107
Ward 2	5,051
Westfield town	21,243
Ward 1	8,037
Ward 2	2,812
Ward 3	5,903
Ward 4	4,471
West New York town	37,683
Ward 1	10,110
Ward 2	6,522
Ward 3	15,051
West Orange town	28,605
Ward 1	9,004
Ward 2	3,897
Ward 3	3,058
Ward 4	5,790
Ward 5	6,856
Wildwood city	5,475
Ward 1	1,917
Ward 2	1,425
Ward 3	2,133
Woodbury city	10,931
Ward 1	2,430
Ward 2	4,401
Ward 3	4,100

Table 9.—POPULATION OF URBANIZED AREAS: 1950

Area	Population
ATLANTIC CITY URBANIZED AREA	
The area	105,083
Altantic City	61,657
Outside city	43,426
The urbanized area includes the following minor civil divisions and parts of minor civil divisions:	
Atlantic County (part)	98,971
Absecon city	2,355
Atlantic City	61,657
Brigantine city	1,267
Egg Harbor township (part)	360
Linwood city	1,925
Longport borough	618
Margate City	4,715
Northfield city	3,498
Pleasantville city	11,938
Somers Point city	2,480
Ventnor City	8,158
Cape May County (part)	6,112
Ocean City	6,040
Upper township (part)	72
NEW YORK-NORTHEASTERN NEW JERSEY URBANIZED AREA	
That part of the area in New Jersey [1]	3,165,912
The part of the urbanized area includes the following minor civil divisions and parts of minor civil divisions:	
Bergen County (part)	522,026
Allendale borough	2,409
Bergenfield borough	17,647
Bogota borough	7,662
Carlstadt borough	5,591
Cliffside Park borough	17,116
Closter borough	3,376
Cresskill borough	3,534
Demarest borough	1,786
Dumont borough	13,013
East Paterson borough	15,386
East Rutherford borough	7,438
Edgewater borough	3,052
Emerson borough	1,744
Englewood city	23,145
Englewood Cliffs borough	966
Fair Lawn borough	23,885
Fairview borough	8,601
Fort Lee borough	11,648
Garfield city	27,550
Glen Rock borough	7,145

[1] For the description, map, and population of the New York part of the New York-Northeastern New Jersey Urbanized Area, see table 9 and accompanying map of corresponding report for New York.

Table 9.—POPULATION OF URBANIZED AREAS: 1950—Con.

Area	Population
NEW YORK-NORTHEASTERN NEW JERSEY URBANIZED AREA—Con.	
Bergen County (part)—Con.	
Hackensack city	29,219
Harrington Park borough	1,634
Hasbrouck Heights borough	9,181
Haworth borough	1,612
Hillsdale borough	4,127
Hohokus borough	2,254
Leonia borough	7,378
Little Ferry borough	4,955
Lodi borough	15,392
Lyndhurst township (part)	19,874
Mahwah township (part)	2,600
Maywood borough	8,667
Midland Park borough	5,164
Montvale borough	1,856
Moonachie borough	1,775
New Milford borough	6,006
North Arlington borough	15,970
Northvale borough	1,455
Norwood borough	1,792
Oradell borough	3,665
Palisades Park borough	9,635
Paramus borough	6,268
Park Ridge borough	3,189
Ramsey borough	4,670
Ridgefield borough	8,312
Ridgefield Park township	11,993
Ridgefield Park village	11,993
Ridgewood township	17,481
Ridgewood village	17,481
River Edge borough	9,204
Rochelle Park township	4,483
Rutherford borough	17,411
Saddle River township	7,955
South Hackensack township	1,503
Teaneck township	33,772
Tenafly borough	9,651
Teterboro borough	28
Waldwick borough	3,963
Wallington borough	8,910
Westwood borough	6,766
Wood-Ridge borough	6,283
Wyckoff township (part)	2,319
Essex County (part)	899,232
Belleville town	32,019
Bloomfield town	49,307
Caldwell borough	6,270
Cedar Grove township	8,022
East Orange city	79,340
Essex Fells borough	1,617
Glen Ridge borough	7,620
Irvington town	59,201
Livingston township (part)	7,687
Maplewood township	25,201
Millburn township (part)	13,775
Montclair town	43,927
Newark city	438,776
Nutley town	26,992
Orange city	38,037
Roseland borough	2,019
South Orange village	15,230
Verona borough	10,921
West Caldwell borough	4,666
West Orange town	28,605
Hudson County (part)	647,431
Bayonne city	77,203
East Newark borough	2,173
Guttenberg town	5,566
Harrison town	13,490
Hoboken city	50,676
Jersey City	299,017
Kearny town	39,952
North Bergen township (part)	41,554
Secaucus town	9,750
Union City	55,537
Weehawken township	14,830
West New York town	37,683
Middlesex County (part)	230,739
Carteret borough	13,030
Dunellen borough	6,291
East Brunswick township (part)	2,327
Helmetta borough	580
Highland Park borough	9,721
Jamesburg borough	2,307
Madison township (part)	3,746
Metuchen borough	9,879
Middlesex borough	5,943
Milltown borough	3,786
Monroe township (part)	250
New Brunswick city	38,811
North Brunswick township (part)	3,684
Perth Amboy city	41,330

Area	Population
NEW YORK-NORTHEASTERN NEW JERSEY URBANIZED AREA—Con.	
Middlesex County (part)—Con.	
Piscataway township (part)	5,602
Raritan township (part)	10,824
Sayreville borough	10,338
South Amboy city	8,422
South Plainfield borough	8,008
South River borough	11,308
Spotswood borough	2,325
Woodbridge township (part)	32,227
Morris County (part)	93,732
Boonton town	7,163
Butler borough	4,050
Chatham borough	7,391
Chatham township (part)	392
Denville township (part)	2,783
Dover town	11,174
Florham Park borough	2,385
Lincoln Park borough	3,376
Madison borough	10,417
Mine Hill township (part)	765
Morris township (part)	3,852
Morris Plains borough	2,707
Morristown town	17,124
Mountain Lakes borough	2,806
Parsippany-Troy Hills township (part)	2,500
Pequannock township (part)	4,199
Randolph township (part)	1,241
Riverdale borough	1,352
Rockaway borough	3,812
Rockaway township (part)	390
Wharton borough	3,853
Passaic County (part)	322,283
Bloomingdale borough	3,251
Clifton city	64,511
Haledon borough	6,204
Hawthorne borough	14,816
Little Falls township (part)	5,513
North Haledon borough	3,550
Passaic city	57,702
Paterson city	139,336
Pompton Lakes borough	4,654
Prospect Park borough	5,242
Totowa borough	6,045
Wanaque borough	4,222
Wayne township (part)	3,306
West Paterson borough	3,931
Somerset County (part)	57,147
Bound Brook borough	8,374
Bridgewater township (part)	2,563
Franklin township (part)	3,422
Manville borough	8,597
North Plainfield borough	12,766
Raritan borough	5,131
Somerville borough	11,571
South Bound Brook borough	2,905
Watchung borough	1,818
Union County (part)	393,322
Clark township (part)	3,640
Cranford township	18,602
Elizabeth city	112,817
Fanwood borough	3,228
Garwood borough	4,622
Hillside township	21,007
Kenilworth borough	4,922
Linden city	30,644
Mountainside borough	2,046
New Providence borough	3,380
New Providence township (part)	622
Plainfield city	42,366
Rahway city	21,290
Roselle borough	17,681
Roselle Park borough	11,537
Scotch Plains township (part)	8,104
Springfield township (part)	7,017
Summit city	17,929
Union township (part)	37,906
Westfield town	21,243
Winfield township	2,719
PHILADELPHIA, PA., URBANIZED AREA	
That part of the area in New Jersey [2]	327,591
The part of the urbanized area includes the following minor civil divisions and parts of minor civil divisions:	
Burlington County (part)	22,848
Cinnaminson township (part)	840
Maple Shade township (part)	5,985
Moorestown township (part)	7,460
Palmyra borough	5,802
Riverton borough	2,761

[2] For the description, map, and population of the entire Philadelphia Urbanized Area, see table 9 and accompanying map of corresponding report for Pennsylvania.

Table 9.—POPULATION OF URBANIZED AREAS: 1950—Con.

Area	Population
PHILADELPHIA, PA., URBANIZED AREA—Con.	
Camden County (part)	278,620
Audubon borough	9,531
Audubon Park borough	1,859
Barrington borough	2,651
Bellmawr borough	5,213
Berlin borough	2,339
Berlin township (part)	955
Brooklawn borough	2,262
Camden city	124,555
Clementon borough	3,191
Collingswood borough	15,800
Delaware township (part)	6,735
Gibbsboro borough	906
Gloucester City	14,357
Gloucester township (part)	1,567
Haddon township	12,379
Haddonfield borough	10,495
Haddon Heights borough	7,287
Hi-Nella borough	237
Laurel Springs borough	1,540
Lawnside borough	1,566
Lindenwold borough	3,479
Magnolia borough	1,883
Merchantville borough	4,183
Mount Ephraim borough	4,449
Oaklyn borough	4,889
Pennsauken township (part)	20,587
Pine Hill borough	2,546
Pine Valley borough	39
Runnemede borough	4,217
Somerdale borough	1,417
Stratford borough	1,356
Tavistock borough	15
Voorhees township (part)	593
Waterford township (part)	766
Wood-Lynne borough	2,776
Gloucester County (part)	26,123
Deptford township (part)	1,077
Mantua township (part)	1,109
National Park borough	2,419
Wenonah borough	1,511
PHILADELPHIA, PA., URBANIZED AREA—Con.	
Gloucester County (part)—Con.	
West Deptford township (part)	2,072
Westville borough	4,731
Woodbury city	10,931
Woodbury Heights borough	1,373
TRENTON URBANIZED AREA	
The area	189,321
Trenton city	128,009
Outside city	61,312
The urbanized area includes the following minor civil divisions and parts of minor civil divisions:	
In New Jersey	179,240
Mercer County (part)	179,240
Ewing township (part)	13,087
Hamilton township (part)	33,711
Lawrence township (part)	4,433
Trenton city	128,009
In Pennsylvania	10,081
Bucks County (part)	10,081
Lower Makefield township (part)	1,378
Morrisville borough	6,787
Yardley borough	1,916
WILMINGTON, DEL., URBANIZED AREA	
That part of the area in New Jersey [3]	15,061
The part of the urbanized area includes the following minor civil division and parts of minor civil divisions:	
Salem County (part)	15,061
Lower Penns Neck township (part)	3,835
Penns Grove borough	6,609
Upper Penns Neck township (part)	4,557

[3] For the description, map, and population of the entire Wilmington Urbanized Area, see table 9 and accompanying map of corresponding report for Delaware.

URBANIZED AREA MAPS

The Atlantic City and Trenton Urbanized Areas and the New Jersey part of the New York–Northeastern New Jersey Urbanized Area, for which statistics are shown in table 9, are depicted in the following maps. The shaded areas, in combination, comprise the urbanized areas. To assist in locating the exact external boundaries of the areas, each boundary feature (street segment, political boundary, or other) has been assigned a number. The boundary segments thus numbered are shown on the map and the features to which they apply are presented in the following key.

KEY TO NUMBERED BOUNDARY SEGMENTS

Atlantic City Urbanized Area

Main urbanized part: (1) Corporate limits of Brigantine, (2) corporate limits of Atlantic City, (3) corporate limits of Ventnor City, (4) corporate limits of Margate City, (5) corporate limits of Longport, (6) corporate limits of Ocean City, (7) corporate limits of Longport, (8) corporate limits of Margate City, (9) corporate limits of Ventnor City, (10) corporate limits of Pleasantville, (11) corporate limits of Northfield, (12) corporate limits of Linwood, (13) corporate limits of Somers Point, (14) corporate limits of Linwood, (15) corporate limits of Northfield, (16) corporate limits of Pleasantville, (17) corporate limits of Absecon, (18) corporate limits of Atlantic City.

Outlying urbanized part: (19) Main Channel of Corsons Inlet, (20) Atlantic Ocean, (21) extension of Prescott Dr., Prescott Dr. and extension of Prescott Dr.

New York–Northeastern New Jersey Urbanized Area

[Segment numbers which follow apply to features in New Jersey]

Main urbanized part: (1) Middlesex–Monmouth County line from New Jersey–New York State line, (2) extension of Hillsdale Ave., (3) Pine Island Ter., (4) Maplewood Dr., (5) Keyport–South Amboy Rd., (6) Marquis Creek, (7) C. R. R. of N. J., (8) corporate limits of Sayreville, (9) East Brunswick–Madison township line, (10) extension of Carney Ave. and Carney Ave., (11) Old Matawan Rd., (12) Matawan Rd., (13) Greystone Rd., (14) East Brunswick–Madison township line, (15) corporate limits of Spotswood, (16) Madison–Monroe township line, (17) extension of Ashwall St., Ashwall St. and extension of Ashwall St., (18) Spotswood–

(Continued on p. 30-30)

KEY TO SYMBOLS

Incorporated parts

Unincorporated parts

12 Numbered boundary segments

State line

County line

Minor civil division line

NUMBER OF INHABITANTS
ATLANTIC CITY URBANIZED AREA

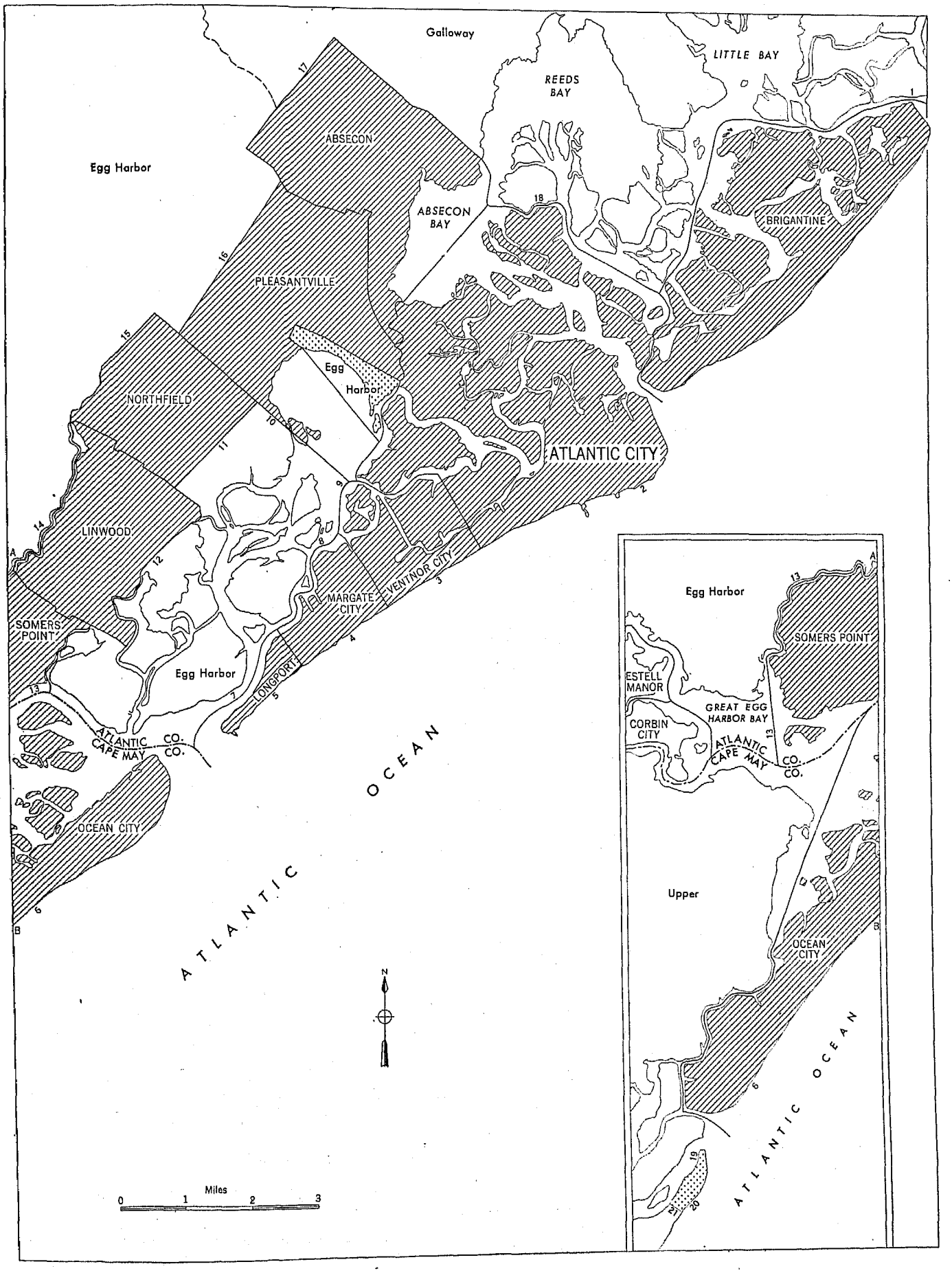

INDEX MAP FOR NEW YORK–NORTHEASTERN NEW JERSEY URBANIZED AREA

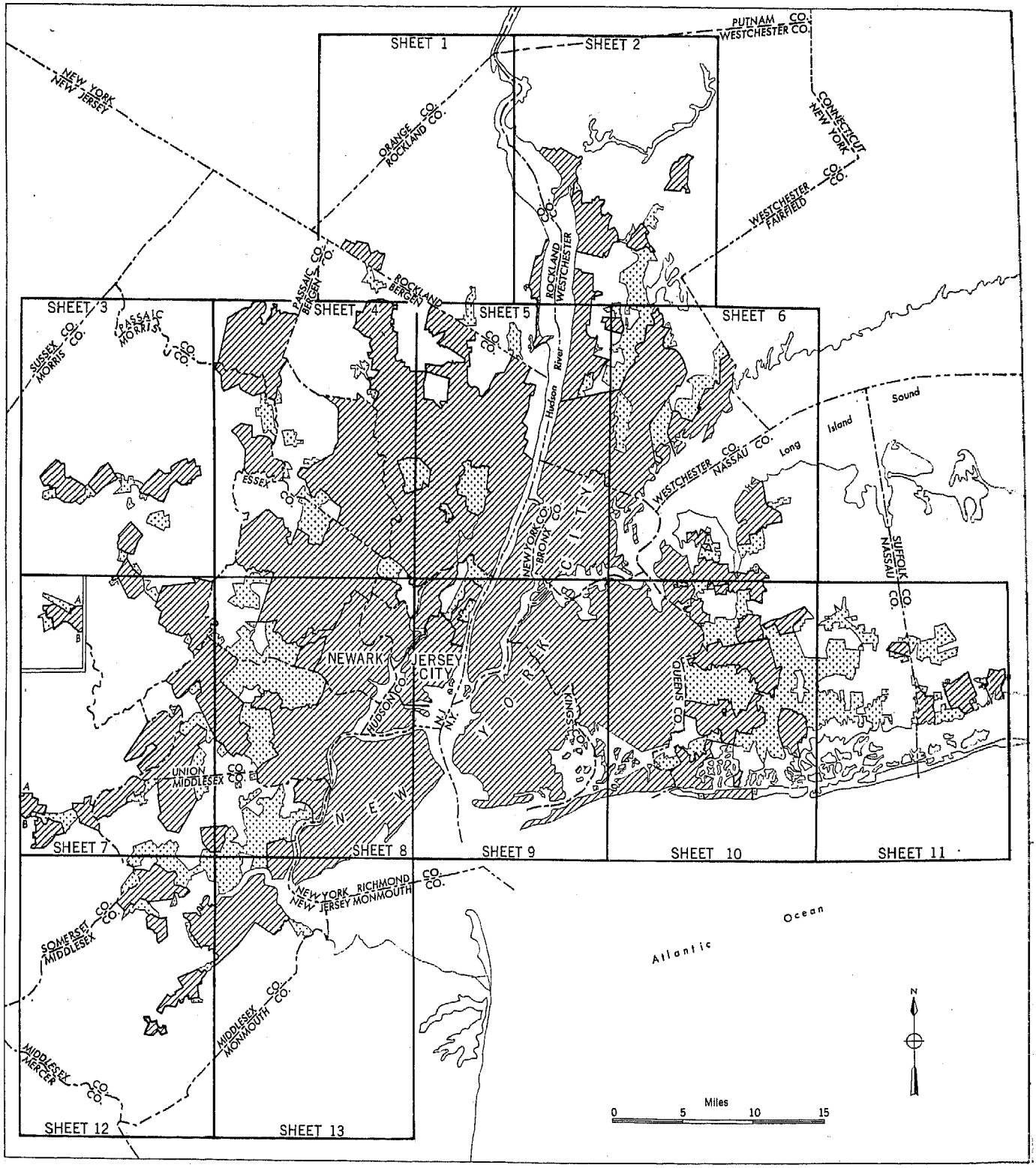

Incorporated parts

Unincorporated parts

12 Numbered boundary segments

State line

County line

Minor civil division line

The New Jersey portion of the New York–Northeastern New Jersey Urbanized Area appears on the following pages.

NEW YORK–NORTHEASTERN NEW JERSEY URBANIZED AREA—SECTION 1

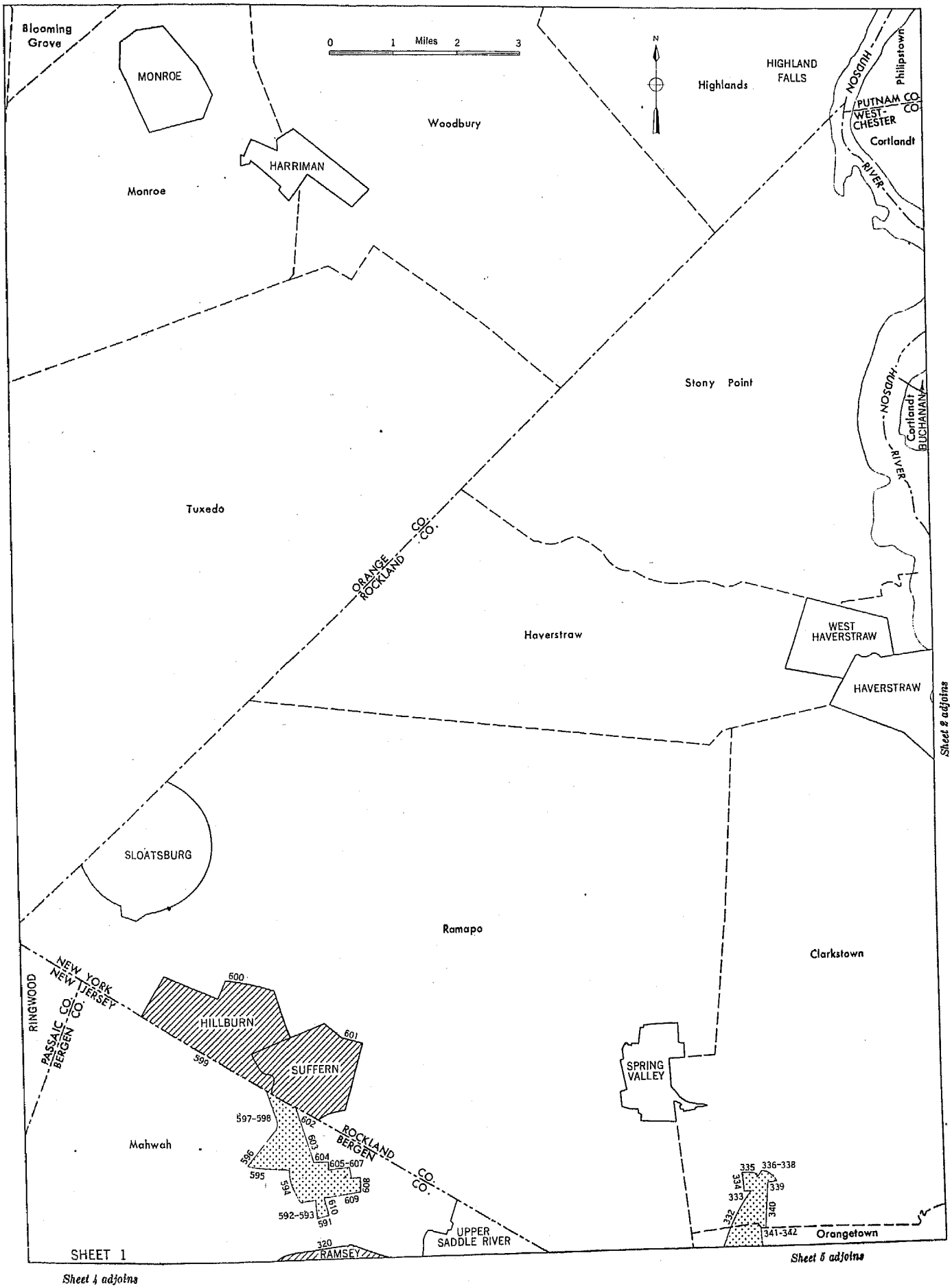

NEW YORK-NORTHEASTERN NEW JERSEY URBANIZED AREA—SECTION 3

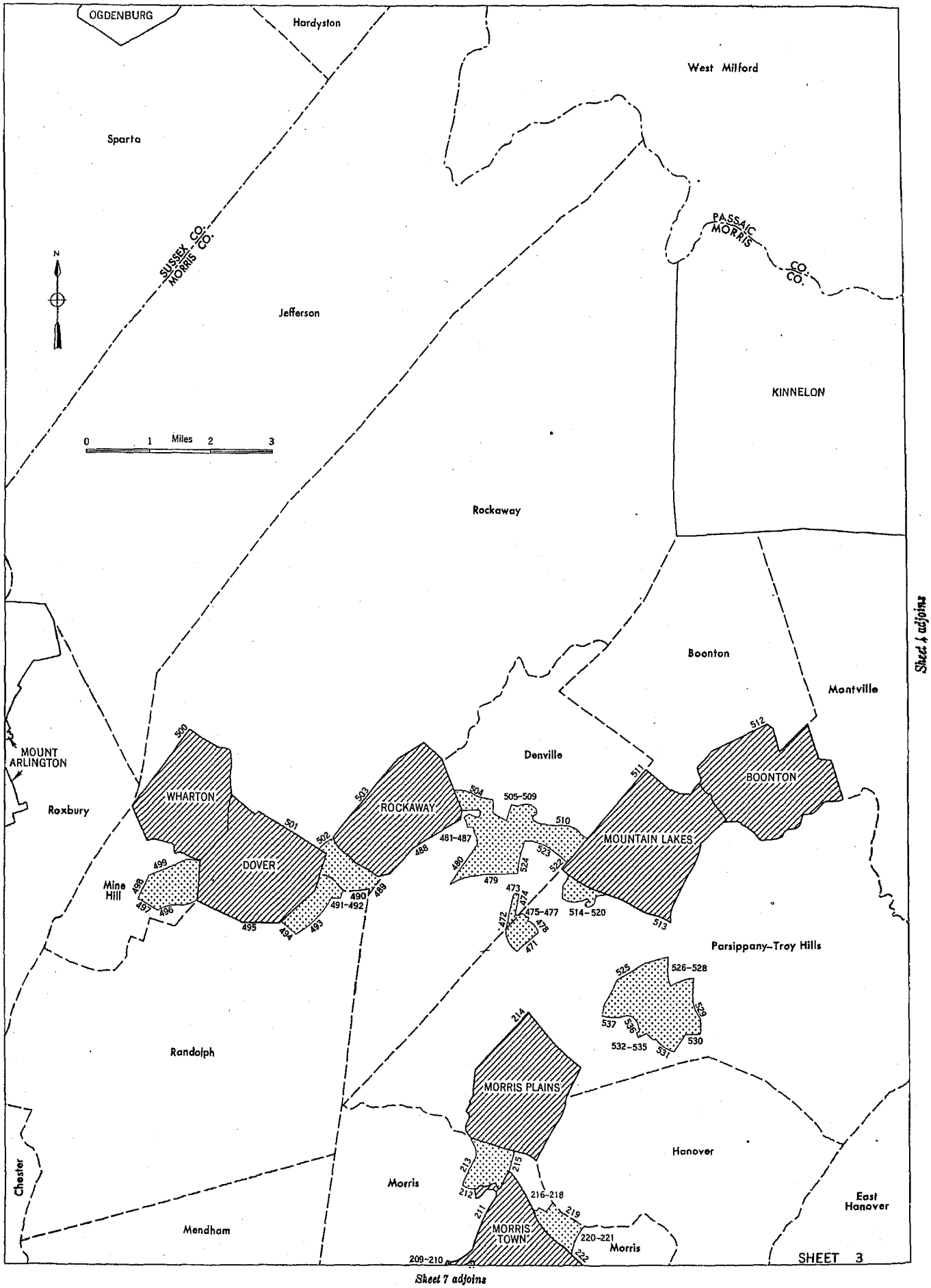

NEW YORK–NORTHEASTERN NEW JERSEY URBANIZED AREA—SECTION 4

Sheet 1 adjoins

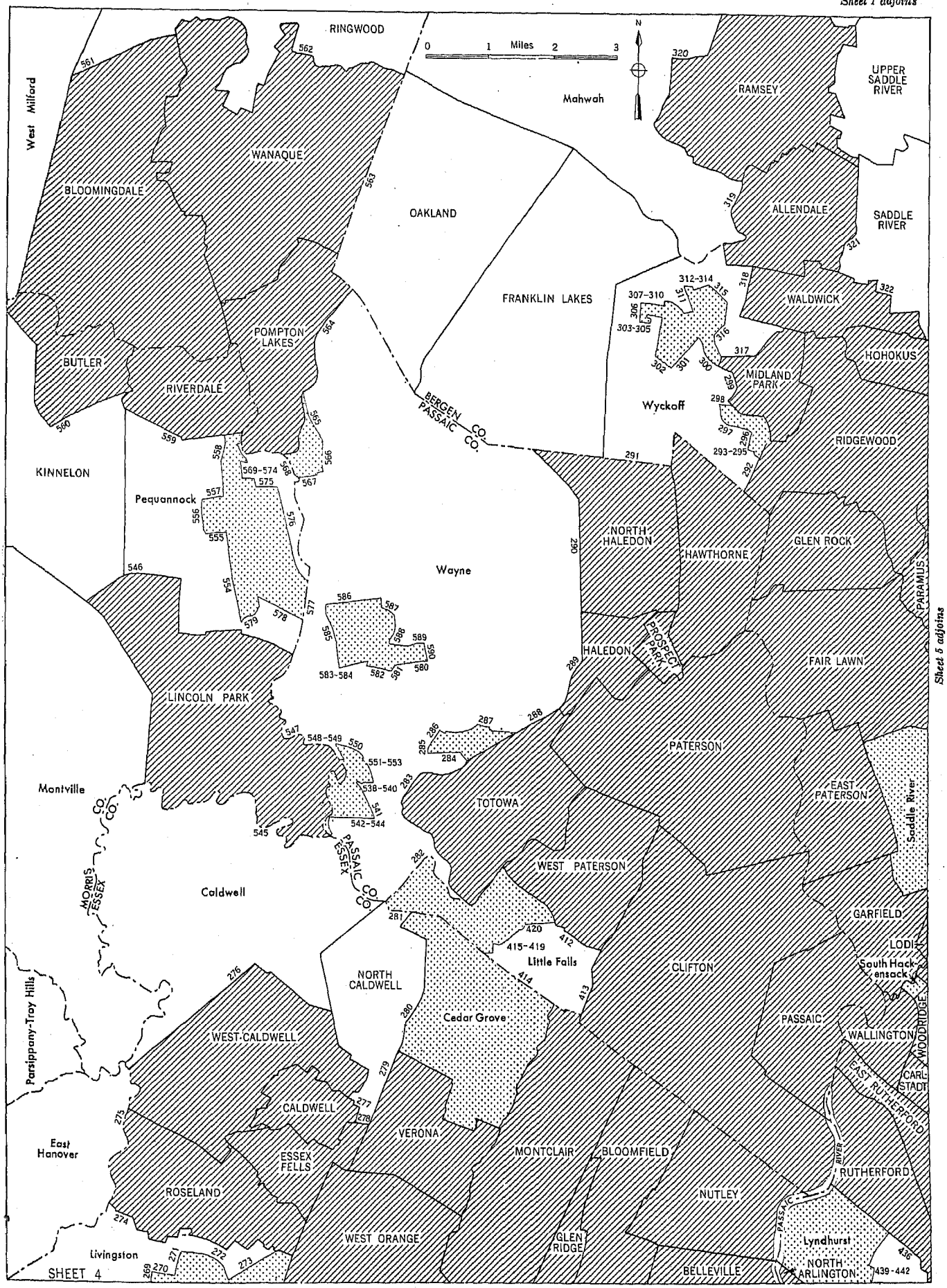

Sheet 8 adjoins

NEW YORK-NORTHEASTERN NEW JERSEY URBANIZED AREA—SECTION 5

Sheet 1 adjoins *Sheet 2 adjoins*

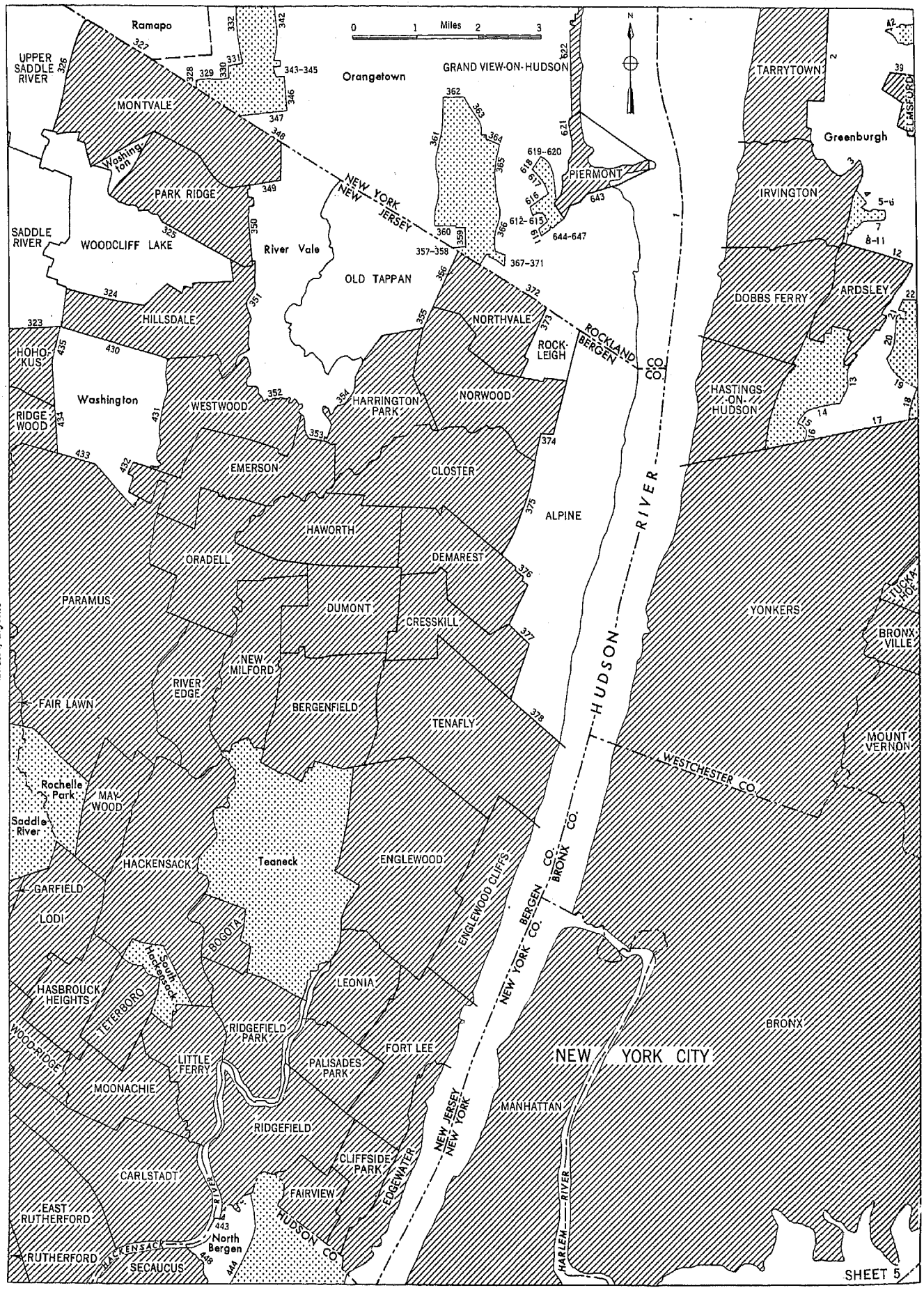

Sheet 4 adjoins *Sheet 6 adjoins*

Sheet 9 adjoins

NEW YORK–NORTHEASTERN NEW JERSEY URBANIZED AREAS—SECTION 7

Sheet 5 adjoins

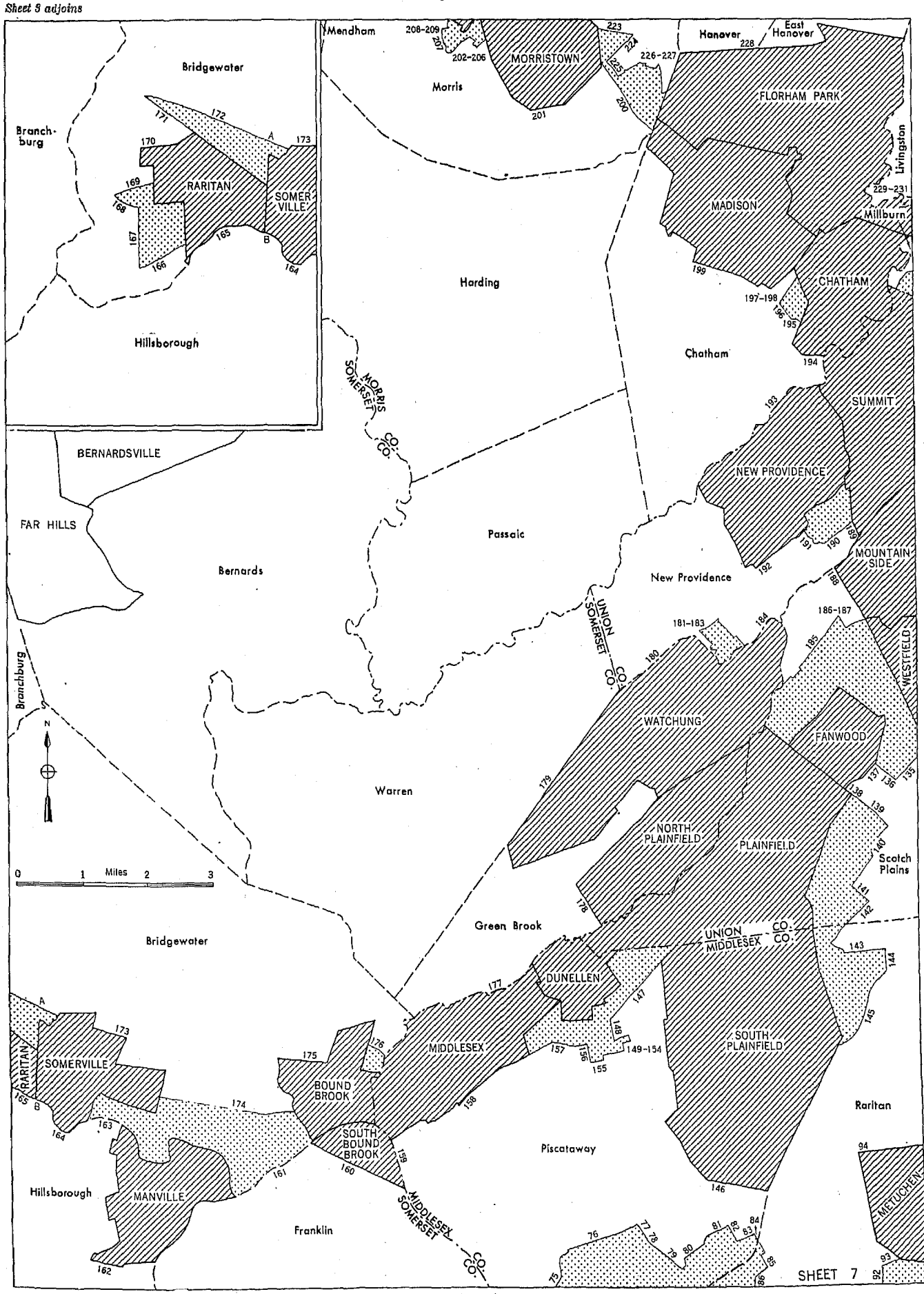

NEW YORK–NORTHEASTERN NEW JERSEY URBANIZED AREA—SECTION 8

Sheet 4 adjoins

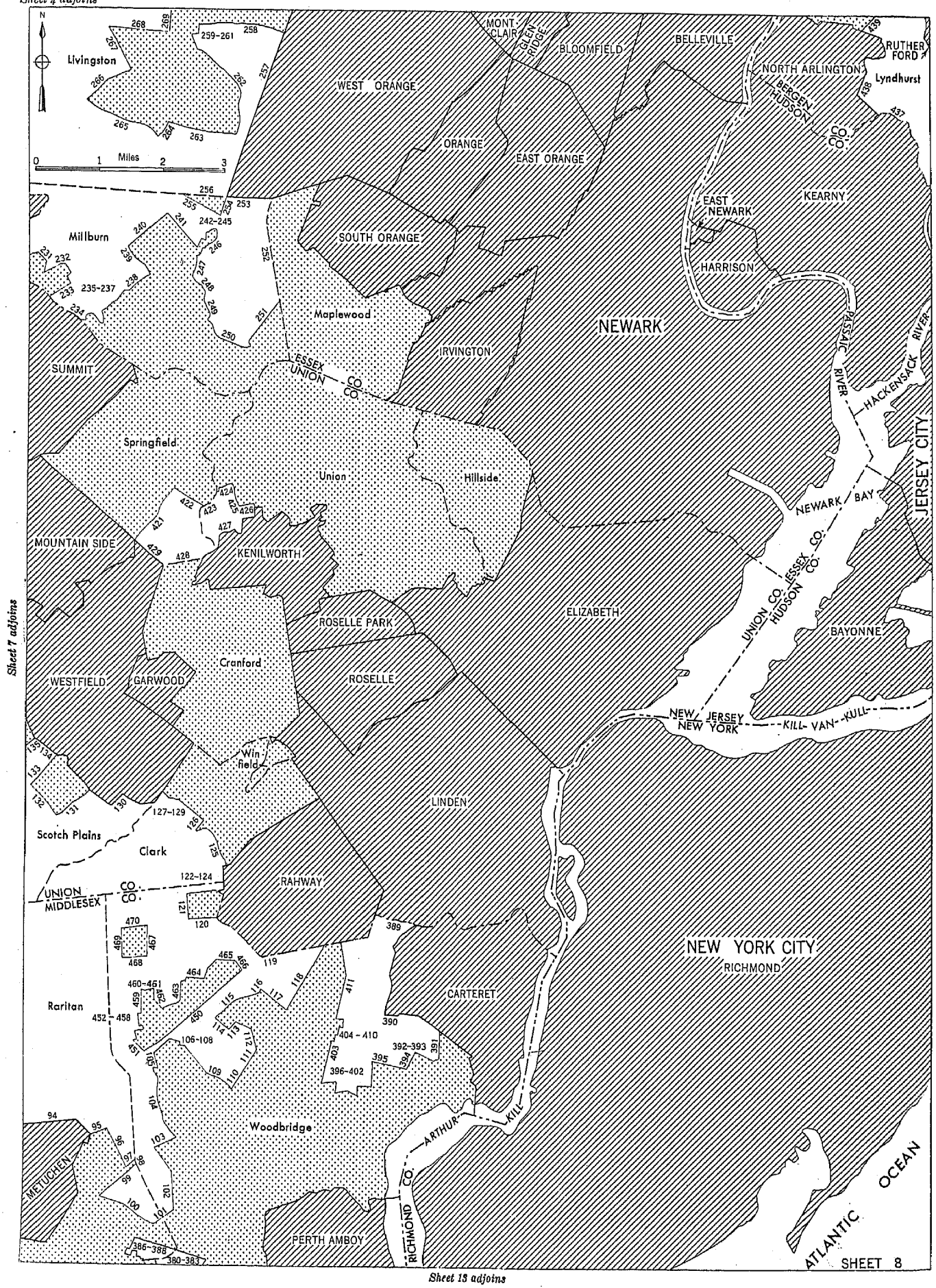

Sheet 7 adjoins

Sheet 9 adjoins

Sheet 15 adjoins

NEW YORK–NORTHEASTERN NEW JERSEY URBANIZED AREA—SECTION 9

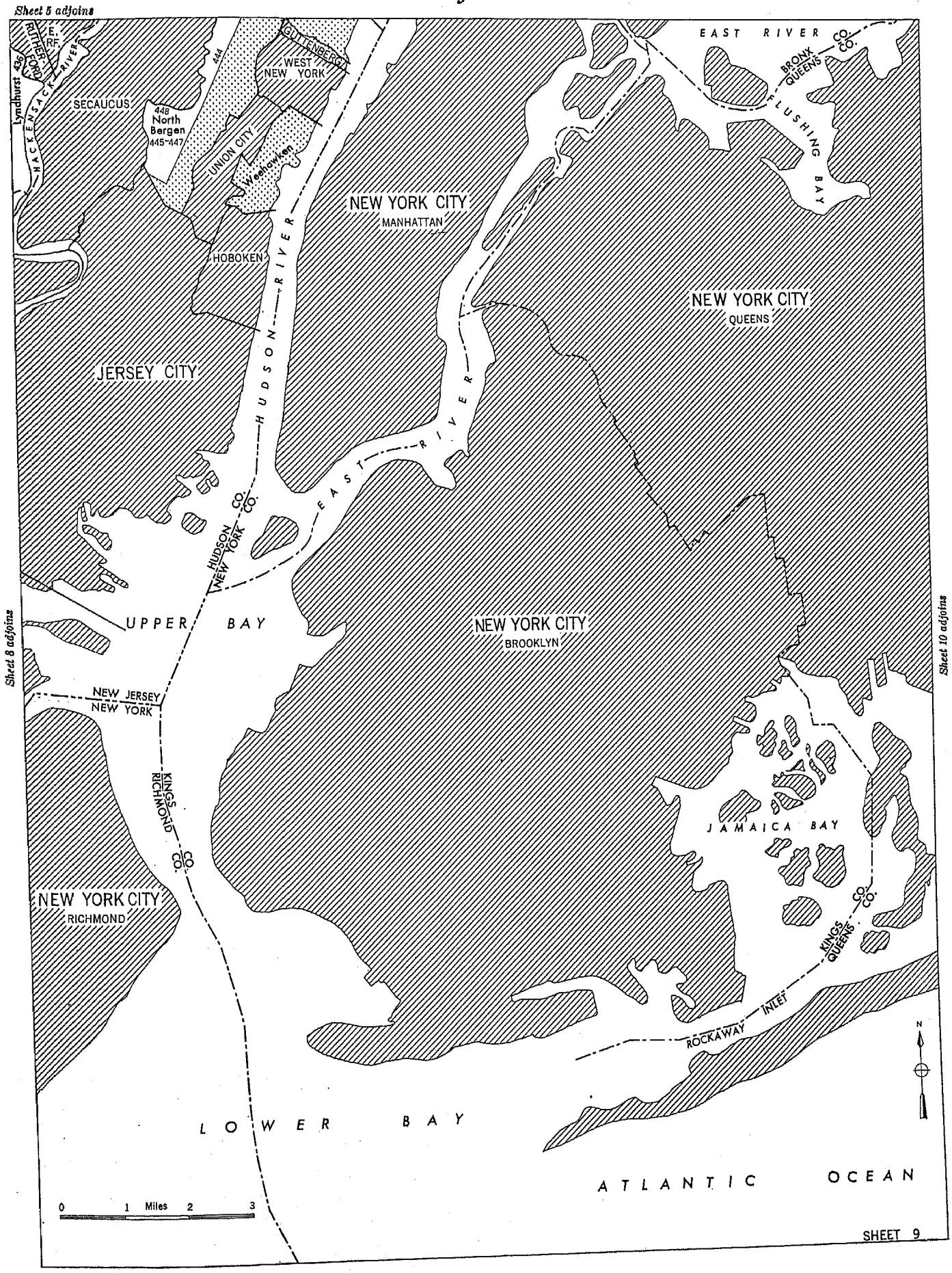

NEW YORK–NORTHEASTERN NEW JERSEY URBANIZED AREA—SECTION 12

Sheet 7 adjoins

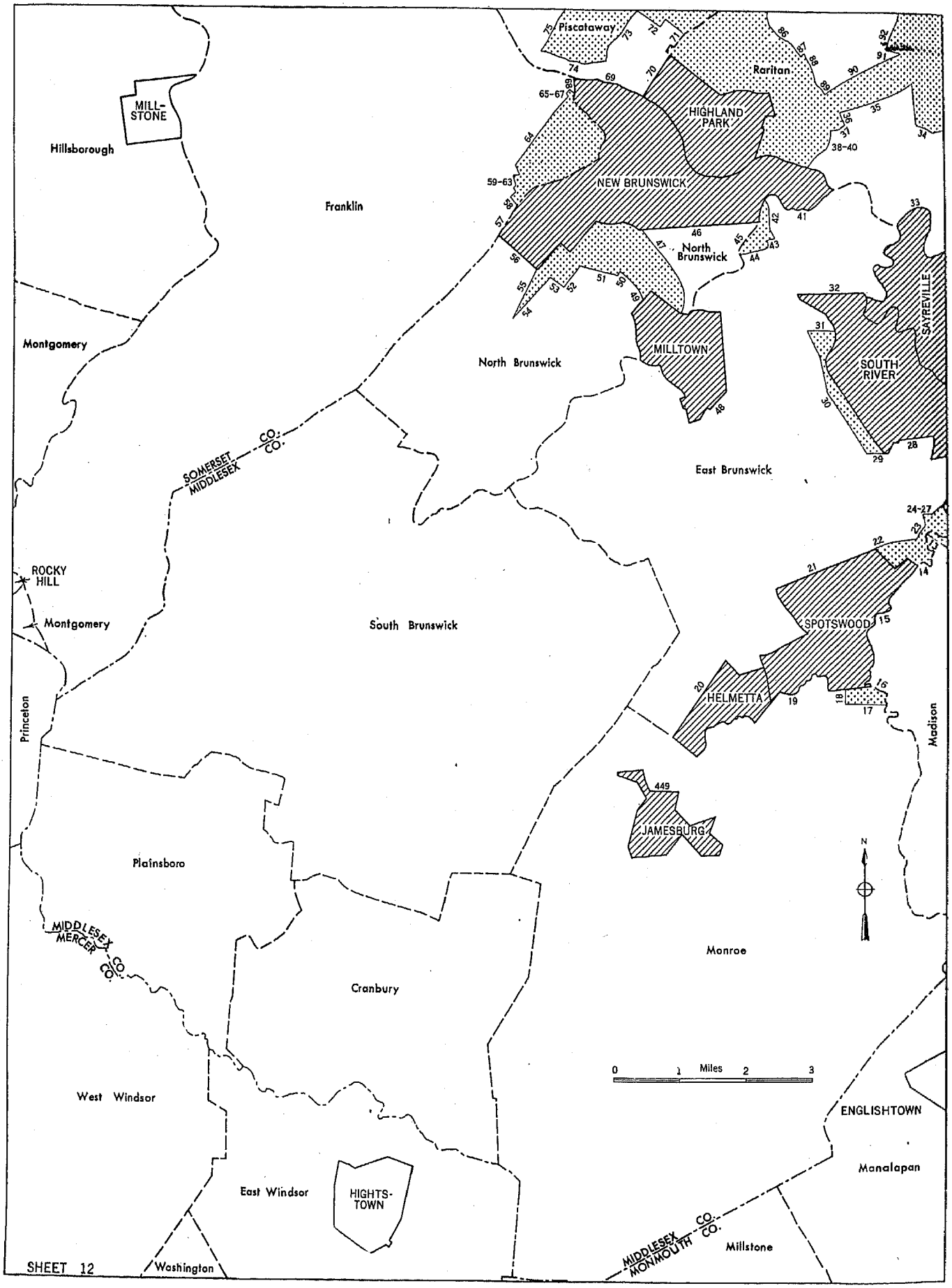

NEW YORK–NORTHEASTERN NEW JERSEY URBANIZED AREA—SECTION 13

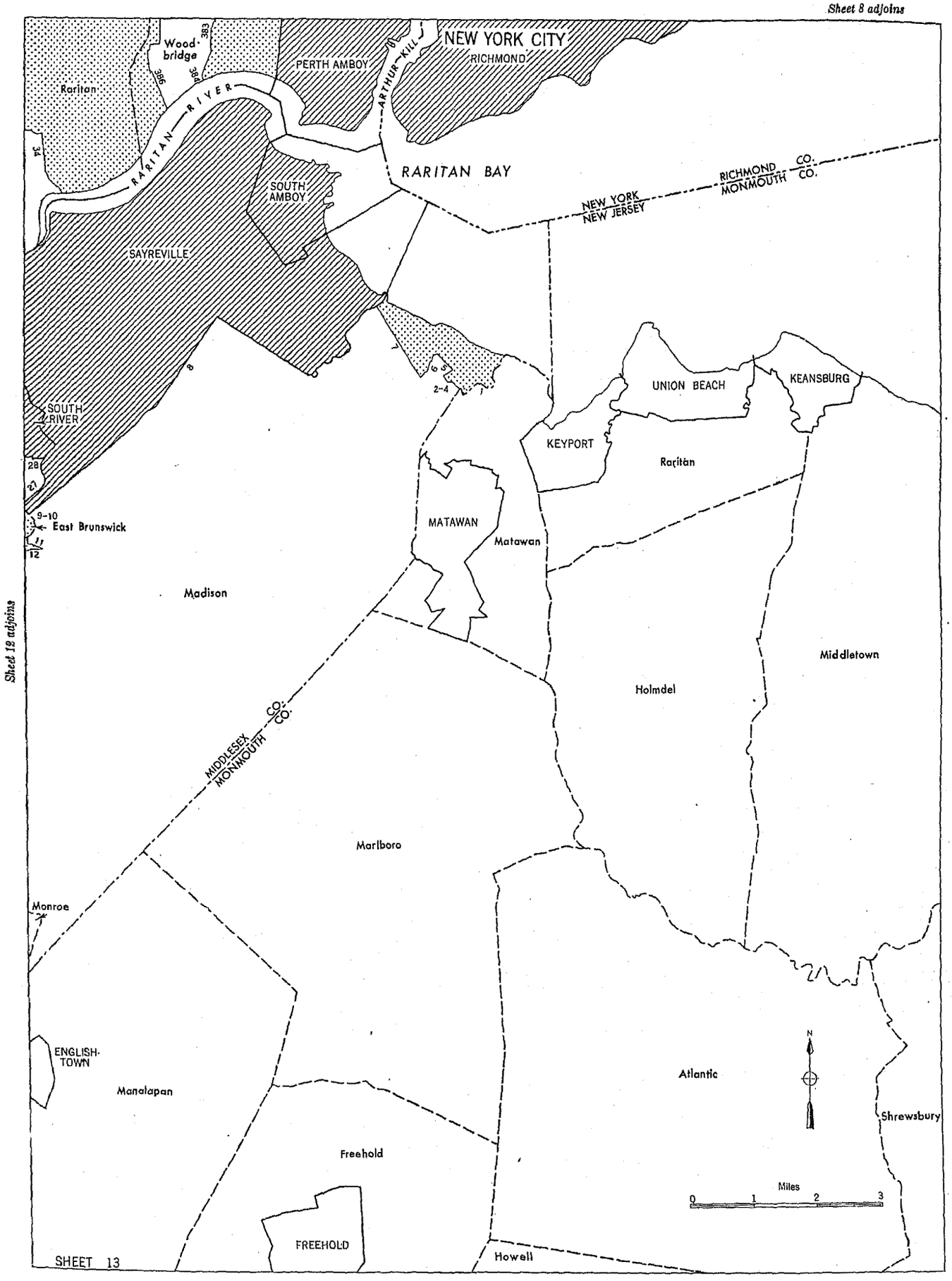

TRENTON URBANIZED AREA

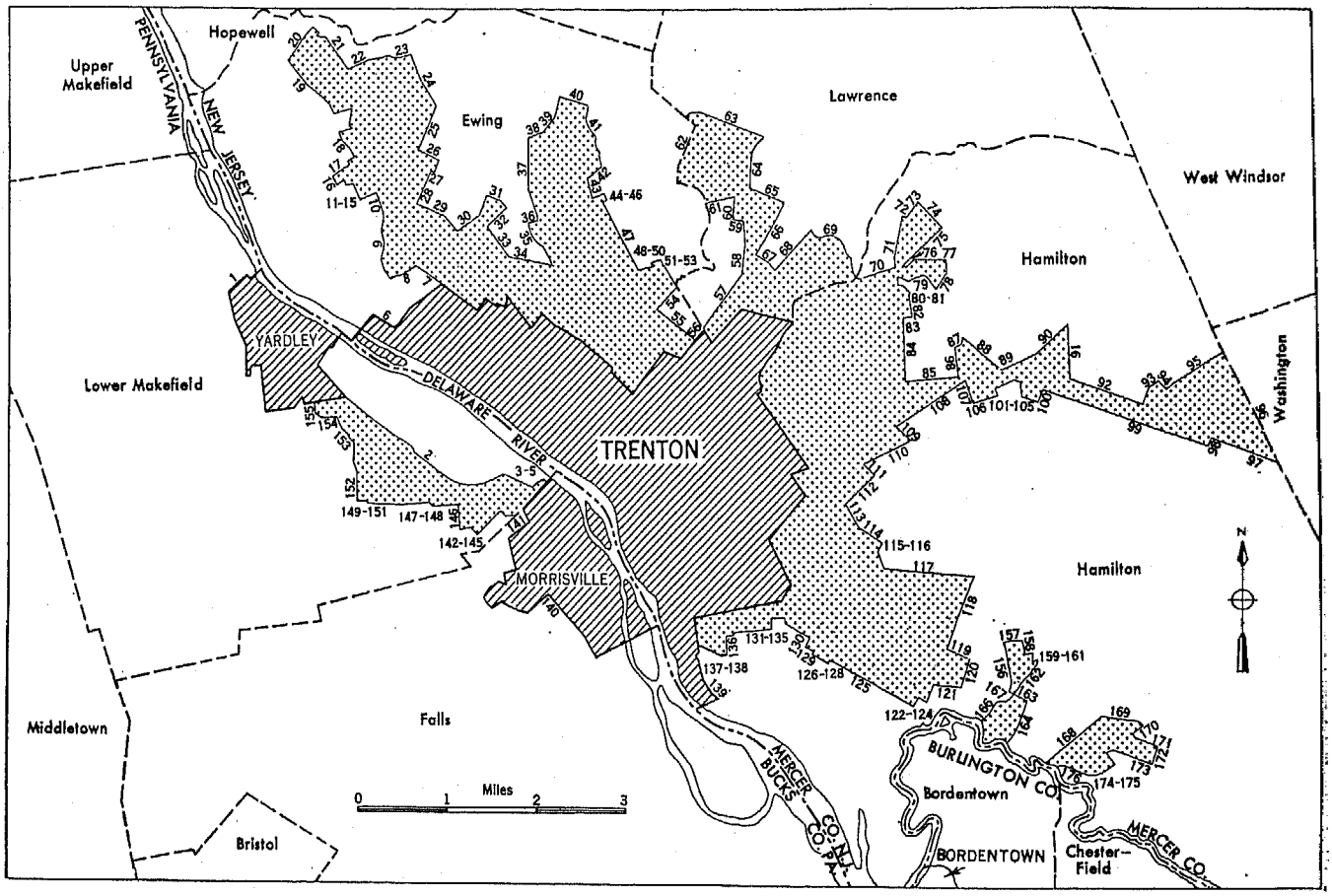

Incorporated parts

Unincorporated parts

12 Numbered boundary segments

State line

County line

Minor civil division line

Englishtown Rd., (19) corporate limits of Spotswood, (20) corporate limits of Helmetta,

(21) corporate limits of Spotswood, (22) Rhode Hall Ave., (23) Bordentown–South Amboy Turnpike, (24) Old Bridge–New Brunswick Turnpike, (25) Chestnut St., (26) Willow St. and Willow St. extension, (27) corporate limits of Sayreville, (28) corporate limits of South River, (29) Race Track Rd., (30) State Hwy. S-28, (31) Prospect St., (32) corporate limits of South River, (33) corporate limits of Sayreville, (34) property line of Raritan Arsenal, (35) Woodbridge Ave., (36) Meadow Rd., (37) Maple St., (38) Lake View Blvd. and Lake View Blvd. extension, (39) Silver Lake, (40) unnamed stream,

(41) corporate limits of New Brunswick, (42) State Hwy. S-28, (43) Manor Pl., (44) South Dr. and South Dr. extension, (45) East Brunswick–North Brunswick township line, (46) corporate limits of New Brunswick, (47) R. R. R. R., (48) corporate limits of Milltown, (49) Main St., (50) Georges Rd., (51) Mill Lane, (52) Newton St., (53) Chestnut–Ridgewood Ave., (54) Livingston Ave., (55) Pennsylvania R. R., (56) corporate limits of New Brunswick, (57) Middlesex–Somerset County line, (58) School Ave., (59) Curley St., (60) Union Ave.,

(61) Berry St., (62) Hamilton St., (63) Millstone Rd., (64) Franklin Blvd., (65) Blake Ave., (66) Vernon Ave., (67) Easton Ave., (68) Middlesex–Somerset County line, (69) corporate limits of New Brunswick, (70) corporate limits of Highland Park, (71) Piscataway–Raritan township line, (72) property line of Camp Kilmer, (73) Metlars Lane, (74) River Rd., (75) Hoes Lane, (76) Morris Ave., (77) South Randolphville Rd., (78) Metlars Lane, (79) Suttons Lane, (80) Voltaire St. (School Rd.),

(81) Freedom Ave. (School Rd.), (82) Stelton Rd., (83) Ethe Rd., (84) Plainfield Ave., (85) property line of Camp Kilmer, (86) Stelton Rd., (87) Raritan Ave., (88) Prospect Ave. and Prospect Ave. extension, (89) Lincoln Ave., (90) State Hwy. 25, (91) Old Post Rd., (92) Vineyard Rd., (93) Whitman Ave., (94) corporate limits of Metuchen, (95) P. R. R. R., (96) Parsonage Rd., (97) Woodbridge Rd., (98) Raritan–Woodbridge township line, (99) State Hwy. 25, (100) Grand View Ave.,

(101) Woodbridge Ave. (Main St.), (102) Ford Ave., (103) State Hwy. 25, (104) unnamed stream, (105) Poor Farm Rd., (106) Uniontown Rd. (Railroad Ave.), (107) Grand St., (108) Benjamin St., (109) Oak Tree Rd., (110) Austin Ave., (111) Laon Blvd. (State Hwy. 25), (112) Amboy Ave., (113) South Hill Rd., (114) Elm St., (115) Chain-O-Hills Rd., (116) St. Georges Ave., (117) Hayatt St., (118) Zieglar Ave. (State Hwy. 25), (119) Middlesex–Union County line, (120) Inman Ave.,

(121) Pennsylvania Ave. and Pennsylvania Ave. extension, (122) Lake Ave., (123) Middlesex–Union County line, (124) corporate limits of Rahway, (125) Robinsons Branch of Rahway River and Robinsons Branch reservoir, (126) U. S. Hwy. 4, (127) Westfield Ave., (128) Raritan Rd., (129) Rahway Ave., (130) corporate limits of Westfield, (131) Raritan Rd., (132) Park Ave., (133) property line of Shackamaxon Country Club, (134) corporate limits of Westfield, (135) South Broad St., (136) Park Ave., (137) corporate limits of Fanwood, (138) corporate limits of Plainfield, (139) Terrill Rd., (140) Cooper St.,

(141) Rahway Rd., (142) Raritan Rd., (143) Rosalind Blvd. (Inman Ave.), (144) Mt. Pleasant Rd., (145) L. V. R. R., (146) corporate limits of South Plainfield, (147) West 7th St.,

(148) Washington Ave., (149) Lakeview Ave., (150) Fairview Ave., (151) Lafayette St., (152) Pleasant Ave., (153) Academy St., (154) Stelton Rd., (155) Tabb Ave., (156) Montgomery St., (157) William St., (158) corporate limits of Middlesex, (159) Middlesex–Somerset County line,

(160) corporate limits of South Bound Brook, (161) Bridgewater–Franklin township line, (162) corporate limits of Manville, (163) Bridgewater–Hillsborough township line, (164) corporate limits of Somerville, (165) corporate limits of Raritan, (166) Old York Rd., (167) Beach Ave. and Beach Ave. extension, (168) C. R. R. of N. J., (169) State Hwy. 29, (170) corporate limits of Raritan, (171) Easton Turnpike, (172) State Hwy. 28, (173) corporate limits of Somerville, (174) Somerset Ave. (Main St.), (175) corporate limits of Bound Brook, (176) Sheppard Ave., (177) Middlesex–Somerset County line, (178) corporate limits of North Plainfield, (179) corporate limits of Watchung, (180) Somerset–Union County line,

(181) Plainfield Ave., (182) Horseshoe Rd., (183) property line of Bonnie Burn Sanatorium, (184) Somerset–Union County line, (185) property line of Watchung Reservation, (186) Glenside Ave., (187) State Hwy. 29, (188) corporate limits of Mountainside, (189) corporate limits of Summit, (190) Glenside Ave., (191) Glenside Rd., (192) corporate limits of New Providence, (193) Morris–Union County line, (194) corporate limits of Chatham, (195) Fairview Ave., (196) Pine St., (197) high tension power line, (198) corporate limits of Chatham, (199) corporate limits of Madison, (200) Madison Ave.,

(201) corporate limits of Morristown, (202) Western Ave., (203) Lovell Ave., (204) Center Ave., (205) Locust Ave., (206) Hillcrest Ave., (207) Edgehill Ave., (208) Ferndale Ave., (209) Delwood Ave., (210) Mendham Rd., (211) corporate limits of Morristown, (212) Lake Rd., (213) Lake Valley Rd., (214) corporate limits of Morris Plains, (215) Speedwell Ave., (216) corporate limits of Morristown, (217) Cory Rd., (218) Evergreen Ave., (219) Hanover–Morris township line, (220) high tension power line,

(221) Malcolm St., (222) corporate limits of Morristown, (223) Columbia Rd., (224) Normandy Pkwy., (225) D. L. & W. R. R., (226) property line of Morris County Golf Course, (227) Punchbowl Rd., (228) corporate limits of Florham Park, (229) Essex–Morris County line, (230) Essex–Union County line, (231) property line of Canoe Brook Country Club, (232) Canoe Brook Rd., (233) property line of Canoe Brook Country Club, (234) Essex–Union County line, (235) Wayside Ave., (236) Hemlock Rd., (237) White Oak Ridge Rd., (238) Hartshorn Dr., (239) Parsonage Hill Rd., (240) White Oak Ridge Rd.,

(241) Great Hills Rd., (242) Old Short Hills Rd., (243) Martindale Pl., (244) Martindale Rd., (245) Fairfield Ter., (246) Fairfield Dr., (247) Old Short Hills Rd., (248) Farley Rd., (249) Woodcrest Ave., (250) Glen Ave., (251) Sagamore Rd., (252) Maplewood–Millburn township line, (253) corporate limits of West Orange, (254) Old Short Hills Rd., (255) South Orange Ave., (256) Livingston–Milburn township line, (257) corporate limits of West Orange (258) East Mt. Pleasant Ave., (259) Sherbrooke Pkwy., (260) Arden Rd.,

(261) South Livingston Ave., (262) East Cedar St., (263) East Northfield Rd., (264) Burnet St., (265) Hobart Gap Rd., (266) Hillside Ave., (267) West Northfield Rd., (268) West Mt. Pleasant Ave., (269) North Ashby Ave. and North Ashby Ave. extension, (270) Congressional Pkwy., (271) North Livingston Ave., (272) McClellan Ave., (273) Laurel Ave., (274) corporate limits of Roseland, (275) Essex–Morris County line, (276) corporate limits of West Caldwell, (277) corporate limits of Caldwell, (278) corporate limits of Essex Falls, (279) corporate limits of Verona, (280) corporate limits of North Caldwell (excluding North Caldwell),

(281) Essex–Passaic County line, (282) Little Falls–Wayne township line, (283) corporate limits of Totowa, (284) Totowa Rd., (285) French Hill Rd., (286) Valley Rd., (287) property line of Passaic Country Club, (288) corporate limits of Totowa, (289) corporate limits of Haledon, (290) corporate limits of North Haledon, (291) Bergen–Passaic County line, (292) corporate limits of Ridgewood, (293) Liberty Ave., (294) Vassar St., (295) Girard Ave., (296) Radcliffe St., (297) Wyckoff Ave., (298) Hillcrest Ave., (299) corporate limits of Midland Park, (300) N. Y. S. & W. R. R.,

(301) extension of Sunset Blvd. and Sunset Blvd., (302) Wyckoff Ave., (303) Franklin Ave., (304) Buena Vista Way, (305) Overlook Dr., (306) Fairview Pl., (307) Clinton Ave., (308) Wyckoff Ave., (309) N. Y. S. & W. R. R., (310) Franklin Ave., (311) Godwin Ave., (312) Pine St., (313) Birch St., (314) Rooney Rd., (315) Crescent Ave., (316) Godwin Ave., (317) corporate limits of Midland Park, (318) corporate limits of Waldwick, (319) corporate limits of Allendale, (320) corporate limits of Ramsey,

(321) corporate limits of Allendale, (322) corporate limits of Waldwick, (323) corporate limits of Hohokus, (324) corporate limits of Hillsdale, (325) corporate limits of Park Ridge, (326) corporate limits of Montvale.

(Segment numbers 327 to 348 and 358 to 372 inclusive appear in *Main urbanized part* in the corresponding report for New York.)

(349) Corporate limits of Montvale, (350) corporate limits of Park Ridge, (351) corporate limits of Hillsdale, (352) corporate limits of Westwood, (353) corporate limits of Emerson, (354) corporate limits of Harrington Park, (355) corporate limits of Norwood, (356) corporate limits of Northvale, (357) New Jersey–New York State line,

(373) corporate limits of Northvale, (374) corporate limits of Norwood, (375) corporate limits of Closter, (376) corporate limits of Demarest, (377) corporate limits of Cresskill, (378) corporate limits of Tenafly, (379) New Jersey–New York State line.

Nonurbanized enclaves: (380) Woodbridge Turnpike, (381) L. V. R. R., (382) Crows Mill Rd., (383) extension of Crows Mill Rd., (384) Crows Mill Creek, (385) Raritan River, (386) property line of Raritan Arsenal, (387) Raritan–Woodbridge township line, (388) property line of Raritan Arsenal,

(389) Middlesex–Union County line, (390) corporate limits of Carteret (excluding Carteret), (391) extension of Vernon Way and Vernon Way, (392) Woodbridge–Carteret Rd., (393) 5th St., (394) Carteret St., (395) P. R. R. R., (396) Blair Rd., (397) State Hwy. 100, (398) Raritan Ave., (399) 5th Ave., (400) Woodbridge–Carteret Rd., (401) Woodbridge River, (402) extension of Wedgewood Ave. and Wedgewood Ave., (403)Rahway Ave., (404) Codington Ave., (405) Mereline Ave., (406) Nielson Ave., (407) Harriott Ave., (408) Cedar Ave., (409) Blandford Ave., (410) Blanchard Ave., (411) Rahway Ave.,

(412) corporate limits of West Paterson (excluding West Paterson), (413) corporate limits of Clifton (excluding Clifton), (414) Essex–Passaic County line, (415) Lindsley Rd., (416) Francisco Ave., (417) Cedar Grove Rd., (418) Old Morris Canal, (419) Long Hill Rd. (East Main St.), (420) Lower Notch Rd.,

(421) South Springfield Ave., (422) Evergreen Ave. and Evergreen Ave. extension, (423) Springfield–Union township line, (424) Milltown Rd., (425) Springfield Rd., (426) State Hwy. 29, (427) corporate limits of Kenilworth (excluding Kenilworth), (428) Cranford–Springfield township line, (429) corporate limits of Westfield (excluding Westfield),

(430) corporate limits of Hillsdale (excluding Hillsdale), (431) corporate limits of Westwood (excluding Westwood), (432) corporate limits of Emerson (excluding Emerson), (433) corporate limits of Paramus (excluding Paramus), (434) corporate limits of Ridgewood (excluding Ridgewood), (435) corporate limits of Hohokus (excluding Hohokus),

(436) corporate limits of Rutherford (excluding Rutherford), (437) Bergen–Hudson County line, (438) corporate limits of North Arlington (excluding North Arlington), (439) property line of D. L. & W. R. R. industrial area, (440) Lafayette Ave., (441) Evergreen Pl., (442) Meadow Rd.,

(443) Bergen–Hudson County line, (444) N. Y. S. & W. R. R., (445) property line of C. M. Miller Co., (446) property line of North Bergen Stock Farms Inc., (447) corporate limits of Jersey City (excluding Jersey City), (448) corporate limits of Secaucus (excluding Secaucus).

Outlying urbanized parts: (449) corporate limits of Jamesburg, (450) Lincoln Hwy., (451) State Hwy. 4, (452) Oak Tree Rd., (453) Hillcrest Ave., (454) Fiat Ave., (455) Correja Ave., (456) Pershing Ave., (457) Wilson Ave., (458) James Pl., (459) Charles St., (460) Warren St., (461) New Dover Rd., (462) Meredith Rd., (463) Middlesex Ave., (464) New Dover Rd., (465) Colonia Blvd., (466) property line of Colonia Country Club,

(467) Amherst Ave., (468) Inwood Ave., (469) Edgewood Ave., (470) Inman Ave., (471) Bloomfield Ave. and Bloomfield Ave. extension, (472) D. L. & W. R. R., (473) Fox Hill Rd., (474) State Hwy. 5–N, (475) Dickerson Rd., (476) Baker Ave., (477) East Morris Ave., (478) Saint Peters Rd.,

(479) D. L. & W. R. R., (480) Franklin Rd., (481) Base Rd., (482) North Shore Rd., (483) Shawnee Trail, (484) Sioux Trail, (485) Commanche Trail, (486) Iroquois Trail and Iroquois Trail extension, (487) D. L. & W. R. R., (488) corporate limits of Rockaway, (489) Denville–Rockaway township line, (490) Randolph–Rockaway township line, (491) Rockaway Rd., (492) Palmer Rd., (493) Franklin Rd., (494) Morris St., (495) corporate limits of Dover, (496) Jacksons Brook, (497) extension of Glenn Ave. and Glenn Ave., (498) Randolph Ave., (499) Sussex Turnpike (State Hwy. 6), (500) corporate limits of Wharton, (501) corporate limits of Dover, (502) East MacFarland St., (503) corporate limits of Rockaway, (504) Rockaway River, (505) Savage Rd., (506) Main St., (507) Saint Marys Pl. and Saint Marys Pl. extension, (508) Rockaway River, (509) Diamond Spring Rd., (510) Pocono Rd., (511) corporate limits of Mountain Lakes, (512) corporate limits of Boonton, (513) corporate limits of Mountain Lakes, (514) Overlook Ter. East and Overlook Ter., (515) Clairview Dr., (516) Scenic Rd., (517) Fern Lane, (518) Rainbow Ter., (519) Maple Lane, (520) Oakdale Rd., (521) Fox Hill Rd., (522) corporate limits of Mountain Lakes, (523) Bloomfield Ave., (524) State Hwy. 5–N,

(525) Littleton Rd., (526) Everette Rd., (527) Allentown Rd., (528) Grantwood Rd., (529) Parsippany Rd., (530) Halsey Rd., (531) extension of Jacksonville Dr. and Jacksonville Dr., (532) Lake Shore Dr., (533) Chesterfield Rd., (534) extension of Vernon Rd., (535) Dunellen Rd., (536) Summit Rd., (537) Halsey Rd.,

(538) Newark and Pompton Turnpike, (539) Van Ness Pl., (540) Fairfield Rd., (541) Erie R. R., (542) Greenwood Ct. and Greenwood Ct. extension, (543) Fairfield Rd., (544) Two Bridge Rd., (545) Essex–Morris County line, (546) corporate limits of Lincoln Park, (547) Morris–Passaic County line, (548) Boonton Rd., (549) Erie R. R., (550) D. L. & W. R. R., (551) Preakness Rd., (552) Old Morris Canal Bed, (553) Lakeside Ave.,

(554) Pompton Plains Blvd., (555) Sunset Rd., (556) West End Ave., (557) Hopper Ave., (558) Pompton Plains Blvd., (559) corporate limits of Riverdale, (560) corporate limits of Butler, (561) corporate limits of Bloomingdale, (562) corporate limits of Wanaque, (563) Bergen–Passaic County line, (564) corporate limits of Pompton Lakes, (565) Paterson–Hamburg Turnpike, (556) Black Oak Ridge Rd., (567) Highland Pl. and Highland Pl. extension, (568) Morris–Passaic County line, (569) unnamed stream, (570) Erie R. R. (New York and Greenwood Lake Div.), (571) State Hwy. 23, (572) Pompton–Newark Turnpike, (573) Peck Ave., (574) Erie R. R. (New York and Greenwood Lake Div.), (575) Jackson Ave., (576) State Hwy. 23, (577) Morris–Passaic County line, (578) Pompton–Newark Turnpike, (579) Lincoln Park Rd.,

(580) extension of Hemlock Ter. and Hemlock Ter., (581) Lake Dr. East, (582) Osborne Ter., (583) Lake Dr. West, (584) Packanack Lake Rd., (585) State Hwy. 23, (586) Ratzer Rd., (587) Peninsula Dr. and Peninsula Dr. extension, (588) Packanack Lake, (589) extension of Hillside Ter. and Hillside Ter., (590) Alps Rd.,

(591) Gardner St. and Gardner St. extension, (592) Erie R. R., (593) Culvert Rd., (594) Island Rd., (595) West Ramapo Ave., (596) Ramapo Valley Rd., (597) State Hwy. 17, (598) Ramapo River.

(Segment numbers 599 to 602 and 611 to 647 inclusive appear as *Outlying urbanized parts* in the corresponding report for New York.)

(603) Franklin Turnpike, (604) Lawrence Rd., (605) Olney Rd., (606) Miller Rd., (607) Beveridge Rd., (608) Mahwah Rd., (609) Airmount Rd., (610) Franklin Turnpike.

Trenton Urbanized Area

Main urbanized part: (1) Corporate limits of Yardley, (2) Pennsylvania Canal, (3) Ferry Rd., (4) Mill Rd., (5) corporate limits of Morrisville, (6) corporate limits of Trenton, (7) Stuyvesant Ave., (8) Lower Ferry Rd., (9) Sullivan Way (Asylum Rd.), (10) Grand Ave., (11) Trenton Ave., (12) Washington Ave., (13) Summit Ave., (14) La Fayette Ave., (15) Ewing Ave. (Blooming Grove Rd., Upper Ferry Rd.), (16) Ridge Ave., (17) Sunset Ave., (18) property line of the New Jersey State Hospital for the Insane, (19) Bear Tavern Rd., (20) Scotch Rd.,

(21) property line of the Mercer County Airport, (22) Ridge Rd., (23) property line of the New Jersey State Hospital for the Insane, (24) Scotch Rd. (Lester Rd.), (25) D. & B. B. R. R. (Reading System), (26) property line of the Chase Aircraft Co., (27) Parkway Ave., (28) property line of Chase Aircraft Co., (29) D. & B. B. R. R. (Trenton Branch), (30) Lower Ferry Rd. (Fernwood Ave.), (31) Hawthorne Ave., (32) Rutledge Ave., (33) Parkway Ave., (34) North Olden Ave., (35) branch of Shabakunk Creek, (36) extension of Summit Ave. and Summit Ave., (37) Broad Ave. and Broad Ave. extension, (38) Carlton Ave., (39) Pennington Rd., (40) Ewingville Rd. (Upper Ferry Rd.),

(41) Shabakunk Creek, (42) Green Lane, (43) Browning Ave., (44) Claflin Ave., (45) Carmine Ave., (46) Somerset St., (47) New Rd. (Ewingville Rd.), (48) Spruce St., (49) Dawes Ave., (50) Conover Ave., (51) Gillman Ave., (52) Spruce St., (53) Ewing–Lawrence township line, (54) Shabakunk Pkwy., (55) North Olden Ave. (Extension Ave.), (56) corporate limits of Trenton, (57) Princeton Ave., (58) Trenton–Lawrenceville–Princeton Rd. (Lincoln Hwy.), (59) Fernwood Lane, (60) Drexel Ave. and Drexel Ave. extension,

(61) Meadowbrook Ave. and Meadowbrook Ave. extension, (62) Ewing–Lawrence township line, (63) Eggerts Crossing Rd., (64) Trenton–Lawrenceville–Princeton Rd., (65) Gedney Rd., (66) Princeton Turnpike, (67) Harmony Ave., (68) Brunswick Turnpike, (69) Shabakunk Creek, (70) Pennsylvania Ave., (71) Princeton Ave., (72) Bucknell Ave., (73) Basin Rd., (74) property line of the American Sanitation Co., (75) Pennsylvania R. R., (76) Carlisle Ave., (77) Bear Swamp Rd., (78) drainage ditch, (79) Miry Run, (80) Klockner Ave. (Hutchinsons Mill Rd.),

(81) East State St. extension, (82) Montana Ave., (83) Nebraska Ave., (84) Klockner Ave., (85) Nottingham Way, (86) Alberta Ave., (87) Norcross Ave. (Circle), (88) East State St. extension, (89) Nottingham Way, (90) Mercerville–Edinburg Rd., (91) MacAdoo Ave., (92) Nottingham Way, (93) Park Ave., (94) Cubberly Ave., (95) Mercer St., (96) Hamilton–Washington township line, (97) Nottingham Way, (98) Woodside Ave., (99) State Hwy. 33, (100) Washington St.,

(101) Trenton Ave., (102) White Horse Rd. (Quaker Bridge Rd., Mercerville Rd.), (103) State Hwy. 33, (104) Lowell Ave., (105) Winslow Ave., (106) Elmore Ave. and Elmore Ave. extension, (107) extension of Saybrook Ave. and Saybrook Ave., (108) Hamilton Ave., (109) Goeke Rd., (110) T. & N. B. Rwy. Right-of-Way, (111) Kuser Rd., (112) Kuser Ave., (113) Newkirk Ave. (New St.), (114) Sylvan Ave., (115) Graffam Ave., (116) Old Olden Ave., (117) South Olden Ave., (118) White Horse Ave. (Mercerville Rd.), (119) McGalliard Ave., (120) extension of Gropp Ave. and Gropp Ave.,

(121) South Broad St. (White Horse–Yardville Rd.), (122) Bordentown Rd., (123) Ruskin Ave., (124) Camden Ave., (125) Emeline Ave. (Independence Ave., Nottingham Ave.), (126) Lake Ave., (127) Watson Ave., (128) Rowan Ave., (129) Overlook Ave., (130) Buchanan Ave., (131) McClellan Ave., (132) Cedar Lane, (133) Bowhill Ave., (134) Marshall Ave., (135) Barnt-De Klyn Rd. and Barnt-De Klyn Rd. extension, (136) Bunting Ave., (137) Gibbs Ave., (138) South St. and South St. extension, (139) corporate limits of Trenton, (140) corporate limits of Morrisville,

(141) Falls–Lower Makefield township line, (142) Oak Ave., (143) Ferry Rd., (144) Wood St., (145) Arbor Lea Ave., (146) Maplewood Lane, (147) Pennsylvania Ave. (State Hwy. 732), (148) Stoney Hill Rd. (State Hwy. 732, Yardley–Morrisville Rd.), (149) Sutphin Rd., (150) Makefield Rd., (151) Central Ave., (152) South Crescent Blvd., (153) Delaware Ave. and Delaware Ave. extension, (154) Orchard Way, (155) Lakeshore Dr.

Outlying urbanized parts: (156) Lakeside Blvd., (157) 7th Ave., (158) Birch St., (159) 5th Ave., (160) Walnut St., (161) extension of Lincoln Ave., (162) Gropps Lake, (163) Broad St., (164) Highland Ave. and Highland Ave. extension, (165) Burlington–Mercer County line, (166) unnamed stream, (167) Broad St.,

(168) Pennsylvania R. R. (Camden–Amboy Division), (169) Lenox Ave., (170) State Hwy. 25, (171) Woodside Ave., (172) Carlisle Ave., (173) Yardville–Allentown Rd., (174) State Hwy. 25, (175) Broad St., (176) Doctors Creek, (177) Burlington–Mercer County line.

NUMBER OF INHABITANTS

New Mexico

LIST OF TABLES

[Page numbers listed here omit the State prefix number which appears as part of the page number for each page. The prefix for this State is 31]

Table	Page
1.—Population of New Mexico, urban and rural: 1850 to 1950	5
2.—Population in groups of places according to size: 1950	5
3.—Population in groups of places according to size: 1900 to 1950	5
4.—Population of cities of 10,000 or more from earliest census to 1950	6
5.—Area and population of counties, urban and rural: 1930 to 1950	6
6.—Population of counties by minor civil divisions: 1930 to 1950	7
7.—Population of all incorporated places and of unincorporated places of 1,000 or more: 1950 and 1940	11
8.—Population of incorporated places of 5,000 or more, by wards: 1950	11
9.—Population of urbanized areas: 1950	–

963739—51——2

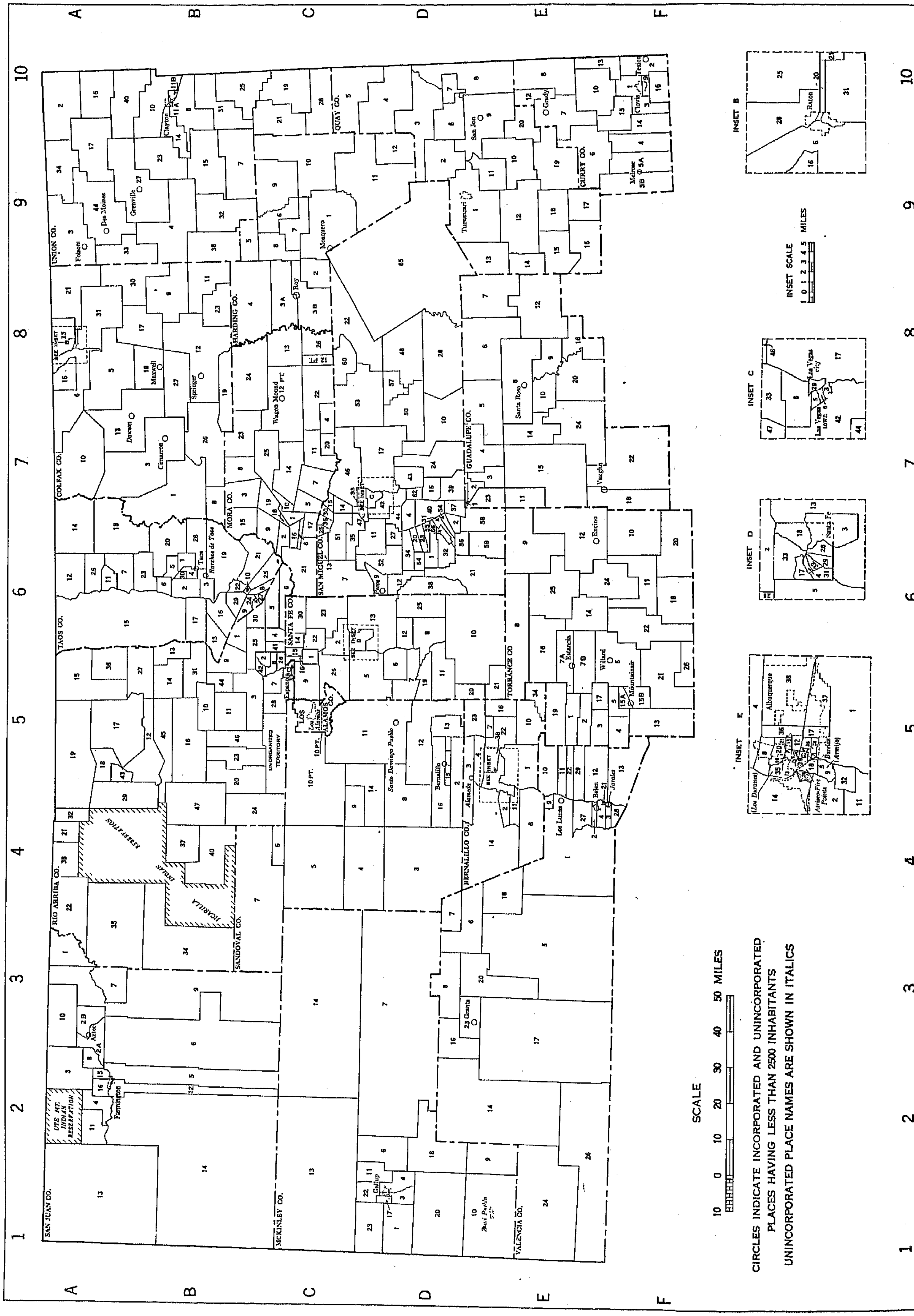
NEW MEXICO
MINOR CIVIL DIVISIONS—ELECTION PRECINCTS
INSET B
INSET C
INSET D
INSET E
INSET SCALE
0 1 2 3 4 5 MILES
SCALE
10 0 10 20 30 40 50 MILES
CIRCLES INDICATE INCORPORATED AND UNINCORPORATED PLACES HAVING LESS THAN 2500 INHABITANTS
UNINCORPORATED PLACE NAMES ARE SHOWN IN ITALICS

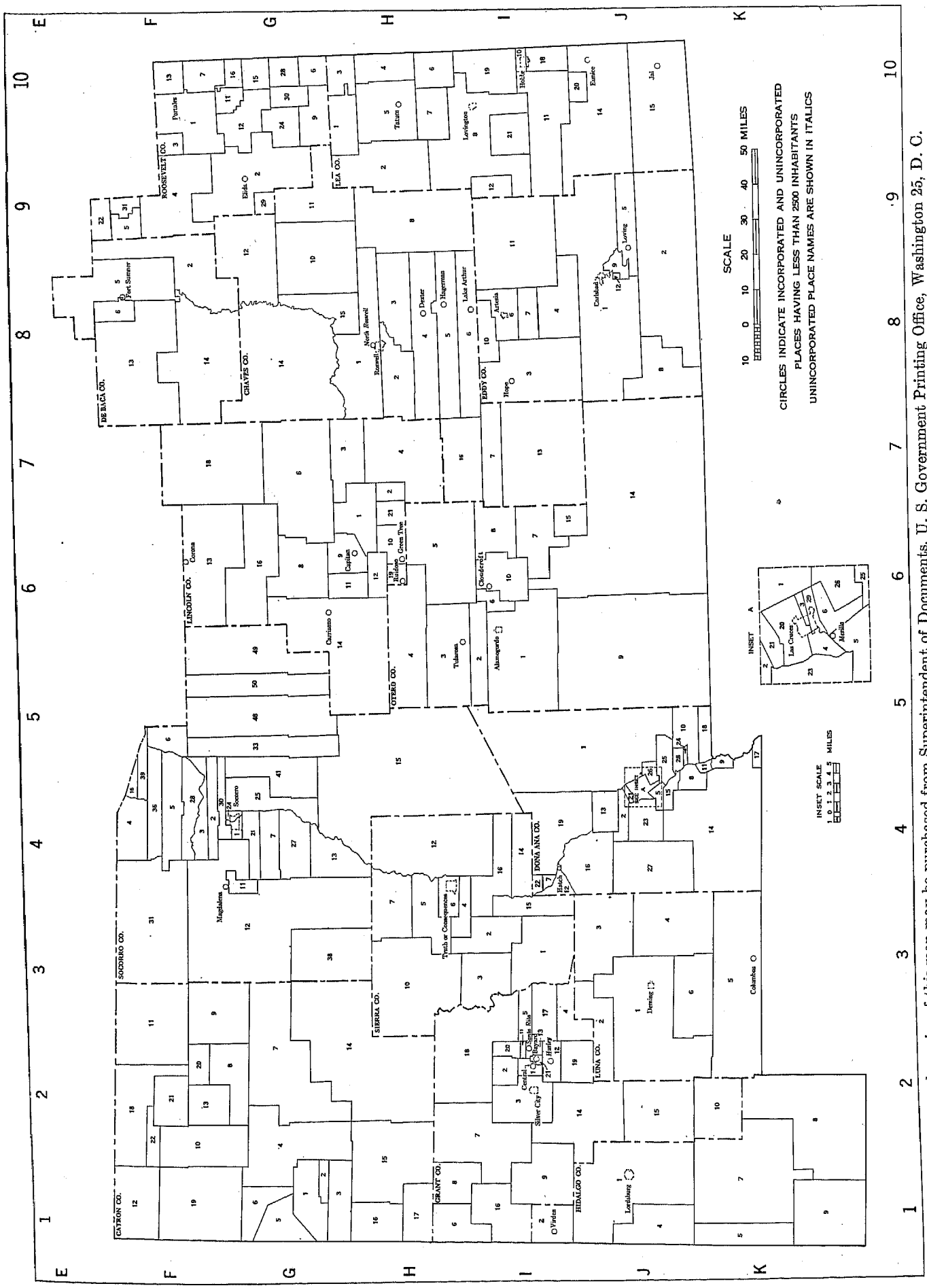

Large-scale copies of this map may be purchased from Superintendent of Documents, U. S. Government Printing Office, Washington 25, D. C.

Table 1.—POPULATION OF NEW MEXICO, URBAN AND RURAL: 1850 TO 1950

[For description of new and old urban definitions, see text. Minus sign (—) denotes decrease]

Census date	The State			Urban territory				Rural territory			Percent of total	
	Population	Increase over preceding census		Number of urban places [1]	Population	Increase over preceding census		Population	Increase over preceding census		Urban	Rural
		Number	Percent			Number	Percent		Number	Percent		
New urban definition, 1950 (Apr. 1)	681,187	149,369	28.1	29	341,889			339,298			50.2	49.8
Old urban definition:												
1950 (Apr. 1)	681,187	149,369	28.1	24	314,636	138,235	78.4	366,551	11,134	3.1	46.2	53.8
1940 (Apr. 1)	531,818	108,501	25.6	22	176,401	69,585	65.1	355,417	38,916	12.3	33.2	66.8
1930 (Apr. 1)	423,317	62,967	17.5	16	106,816	41,856	64.4	316,501	21,111	7.1	25.2	74.8
1920 (Jan. 1)	360,350	33,049	10.1	12	64,960	18,389	39.5	295,390	14,660	5.2	18.0	82.0
1910 (Apr. 15)	327,301	131,991	67.6	10	46,571	19,190	70.1	280,730	112,801	67.2	14.2	85.8
1900 (June 1)	195,310	35,028	21.9	7	27,381	17,411	174.6	167,929	17,617	11.7	14.0	86.0
1890 (June 1)	160,282	40,717	34.1	2	9,970	3,335	50.3	150,312	37,382	33.1	6.2	93.8
1880 (June 1)	119,565	27,691	30.1	1	6,635	1,870	39.2	112,930	25,821	29.6	5.5	94.5
1870 (June 1)	91,874	−1,642	−1.8	1	4,765	130	2.8	87,109	−1,772	−2.0	5.2	94.8
1860 (June 1)	[2] 93,516	31,969	51.9	1	4,635	96	2.1	88,881	31,873	55.9	5.0	95.0
1850 (June 1)	[2] 61,547			1	4,539			57,008			7.4	92.6

[1] According to the new urban definition, the urban population comprises persons residing in urban territory but not necessarily in an urban place, which is defined as an incorporated place of 2,500 or more, or an unincorporated place of 2,500 or more located outside an urbanized area. Under the old definition, incorporated places of 2,500 or more and places urban under special rule are classified as urban places. There were no places urban under special rule in New Mexico.

[2] Total for 1860 is exclusive of population of area taken to form part of Colorado Territory in 1861, but it includes population of area organized as part of the Territory of Arizona in 1863. No estimate of population in 1850 is available for territory acquired from Mexico through the Gadsden Purchase (1853), annexed to New Mexico in 1854.

Table 2.—POPULATION IN GROUPS OF PLACES ACCORDING TO SIZE: 1950

Type of area and size of place	Number of places	Population	Percent of total population	Percent of total	Type of area and size of place	Number of places	Population	Percent of total population	Percent of total
The State		681,187	100.0		**Rural, total**		339,298	49.8	100.0
Urban, total	29	341,889	50.2	100.0	Places under 2,500	59	63,964	9.4	18.9
Places of 50,000 or more	1	96,815	14.2	28.3	Places of 2,000 to 2,500	7	15,182	2.2	4.5
Places of 25,000 to 50,000	2	53,736	7.9	15.7	Places of 1,500 to 2,000	8	14,068	2.1	4.1
Places of 10,000 to 25,000	4	61,493	9.0	18.0	Places of 1,000 to 1,500	17	21,379	3.1	6.3
Places of 5,000 to 10,000	12	92,690	13.6	27.1	Places under 1,000	27	13,335	2.0	3.9
Places of 2,500 to 5,000	10	37,155	5.5	10.9	Other rural territory		275,334	40.4	81.1

Table 3.—POPULATION IN GROUPS OF PLACES ACCORDING TO SIZE: 1900 TO 1950

Subject and class of place	1950		1940	1930	1920	1910	1900
	New urban definition	Old urban definition					
NUMBER OF PLACES							
Urban territory	29	24	22	16	12	10	7
Places of 50,000 to 100,000	1	1					
Places of 25,000 to 50,000	2	2	1	1			
Places of 10,000 to 25,000	4	4	4	2	1	1	
Places of 5,000 to 10,000	12	10	9	4	3	2	2
Places of 2,500 to 5,000	10	7	8	9	8	7	5
Rural territory	59	48	41	40	34	20	4
Places of 1,000 to 2,500	32	21	13	11	13	6	2
Places under 1,000	27	27	28	29	21	14	2
Cumulative summary:							
Places of 50,000 or more	1	1					
Places of 25,000 or more	3	3	1	1			
Places of 10,000 or more	7	7	5	3	1	1	
Places of 5,000 or more	19	17	14	7	4	3	2
Places of 2,500 or more	29	24	22	16	12	10	7
POPULATION							
Urban territory	341,889	314,636	176,401	106,816	64,960	46,571	27,381
Places of 50,000 to 100,000	96,815	96,815					
Places of 25,000 to 50,000	53,736	53,736	35,449	26,570			
Places of 10,000 to 25,000	61,493	61,493	54,491	22,349	15,157	11,020	
Places of 5,000 to 10,000	92,690	75,389	58,853	25,920	19,813	11,244	11,841
Places of 2,500 to 5,000	37,155	27,203	27,608	31,977	29,990	24,307	15,540
Rural territory	339,298	366,551	355,417	316,501	295,390	280,730	167,929
Places of 1,000 to 2,500	50,629	34,073	19,926	17,458	20,348	10,539	3,561
Places under 1,000	13,335	13,335	15,749	15,335	9,771	7,074	1,454
Other rural territory	275,334	319,143	319,742	283,708	265,271	263,117	162,914
Cumulative summary:							
Places of 50,000 or more	96,815	96,815					
Places of 25,000 or more	150,551	150,551	35,449	26,570			
Places of 10,000 or more	212,044	212,044	89,940	48,919	15,157	11,020	
Places of 5,000 or more	304,734	287,433	148,793	74,839	34,970	22,264	11,841
Places of 2,500 or more	341,889	314,636	176,401	106,816	64,960	46,571	27,381

Table 3.—POPULATION IN GROUPS OF PLACES ACCORDING TO SIZE: 1900 TO 1950—Con.

Subject and class of place	1950 New urban definition	1950 Old urban definition	1940	1930	1920	1910	1900
PERCENT OF TOTAL POPULATION							
Urban territory	50.2	46.2	33.2	25.2	18.0	14.2	14.0
Places of 50,000 to 100,000	14.2	14.2	----	----	----	----	----
Places of 25,000 to 50,000	7.9	7.9	6.7	6.3	----	----	----
Places of 10,000 to 25,000	9.0	9.0	10.2	5.3	4.2	3.4	----
Places of 5,000 to 10,000	13.6	11.1	11.1	6.1	5.5	3.4	6.1
Places of 2,500 to 5,000	5.5	4.0	5.2	7.6	8.3	7.4	8.0
Rural territory	49.8	53.8	66.8	74.8	82.0	85.8	86.0
Places of 1,000 to 2,500	7.4	5.0	3.7	4.1	5.6	3.2	1.8
Places under 1,000	2.0	2.0	3.0	3.6	2.7	2.2	0.7
Other rural territory	40.4	46.9	60.1	67.0	73.6	80.4	83.4
Cumulative summary:							
Places of 50,000 or more	14.2	14.2	----	----	----	----	----
Places of 25,000 or more	22.1	22.1	6.7	6.3	----	----	----
Places of 10,000 or more	31.1	31.1	16.9	11.6	4.2	3.4	----
Places of 5,000 or more	44.7	42.2	28.0	17.7	9.7	6.8	6.1
Places of 2,500 or more	50.2	46.2	33.2	25.2	18.0	14.2	14.0

Table 4.—POPULATION OF CITIES OF 10,000 OR MORE FROM EARLIEST CENSUS TO 1950

[Minus sign (–) denotes decrease]

City and census year	Population	Increase over preceding census: Number	Increase over preceding census: Percent
Albuquerque:			
1950	96,815	61,366	173.1
1940	35,449	8,879	33.4
1930	26,570	11,413	75.3
1920	15,157	4,137	37.5
1910	11,020	4,782	76.7
1900	6,238	2,453	64.8
1890	3,785	----	----
Carlsbad:			
1950	17,975	10,859	152.6
1940	7,116	3,408	91.9
1930	3,708	1,503	68.2
1920	2,205	469	27.0
1910	1,736	773	80.3
1900	963	----	----
Clovis:			
1950	17,318	7,253	72.1
1940	10,065	2,038	25.4
1930	8,027	3,123	63.7
1920	4,904	1,649	50.7
1910	3,255	----	----
Hobbs:			
1950	13,875	3,256	30.7
1940	10,619	10,021	1,675.8
1930	598	----	----
Las Cruces:			
1950	12,325	3,940	47.0
1940	8,385	2,574	44.3
1930	5,811	1,842	46.4
1920	3,969	133	3.5
1910	3,836	----	----
Roswell:			
1950	25,738	12,256	90.9
1940	13,482	2,309	20.7
1930	11,173	4,140	58.9
1920	7,033	861	14.0
1910	6,172	4,123	201.2
1900	2,049	----	----
Santa Fe:			
1950	27,998	7,673	37.8
1940	20,325	9,149	81.0
1930	11,176	3,940	54.4
1920	7,236	2,164	42.7
1910	5,072	–531	–9.5
1900	5,603	–582	–9.4
1890	6,185	–450	–6.8
1880	6,635	1,870	39.2
1870	4,765	130	2.8
1860	4,635	96	2.1
1850	[1] 4,539	----	----

[1] Estimated.

Table 5.—AREA AND POPULATION OF COUNTIES, URBAN AND RURAL: 1930 TO 1950

[Figures in italics are shown only for those counties where change in definition affects urban and rural classification. Minus sign (–) denotes decrease. Percent not shown where base is less than 100]

County	Map reference (see p. 31-2)	Land area in square miles, 1950	Total population 1950 Total	Total population 1950 Per square mile	Total population 1940	Total population 1930	Percent increase 1940 to 1950	Percent increase 1930 to 1940	Urban population 1950	Urban population 1940	Urban population Percent increase	Rural population 1950	Rural population 1940	Rural population Percent increase	Percent urban 1950	Percent urban 1940
The State	----	121,511	681,187	5.6	531,818	423,317	28.1	25.6	341,889	----	----	339,298	----	----	50.2	----
Old urban definition	----	----	----	----	----	----	----	----	*314,636*	*176,401*	*78.4*	*366,551*	*355,417*	*3.1*	*46.2*	*33.2*
Bernalillo	D-4	1,163	145,673	125.3	69,391	45,430	109.9	52.7	111,571	----	----	34,102	----	----	76.6	----
Old urban definition	----	----	----	----	----	----	----	----	*96,815*	*35,449*	*173.1*	*48,858*	*33,942*	*43.9*	*66.5*	*51.1*
Catron	F-1	6,898	3,533	0.5	4,881	3,282	–27.6	48.7	----	----	----	3,533	4,881	–27.6	----	----
Chaves	G-8	6,094	40,605	6.7	23,980	19,549	69.3	22.7	25,738	13,482	90.9	14,867	10,498	41.6	63.4	56.2
Colfax	A-7	3,765	16,761	4.5	18,718	19,157	–10.5	–2.3	8,241	7,607	8.3	8,520	11,111	–23.3	49.2	40.6
Curry	E-9	1,403	23,351	16.6	18,159	15,809	28.6	14.9	17,318	10,065	72.1	6,033	8,094	–25.5	74.2	55.4
De Baca	E-7	2,358	3,464	1.5	3,725	2,893	–7.0	28.8	----	----	----	3,464	3,725	–7.0	----	----
Dona Ana	I-4	3,804	39,557	10.4	30,411	27,455	30.1	10.8	12,325	8,385	47.0	27,232	22,026	23.6	31.2	27.6
Eddy	I-7	4,163	40,640	9.8	24,311	15,842	67.2	53.5	26,219	11,187	134.4	14,421	13,124	9.9	64.5	46.0
Grant	H-1	3,970	21,649	5.5	20,050	19,050	8.0	5.2	7,022	5,044	39.2	14,627	15,006	–2.5	32.4	25.2
Guadalupe	D-7	2,998	6,772	2.3	8,646	7,027	–21.7	23.0	----	----	----	6,772	8,646	–21.7	----	----
Harding	B-8	2,136	3,013	1.4	4,374	4,421	–31.1	–1.1	----	----	----	3,013	4,374	–31.1	----	----
Hidalgo	I-1	3,447	5,095	1.5	4,821	5,023	5.7	–4.0	3,525	3,101	13.7	1,570	1,720	–8.7	69.2	64.3
Lea	H-9	4,393	30,717	7.0	21,154	6,144	45.2	244.3	17,009	10,619	60.2	13,708	10,535	30.1	55.4	50.2
Lincoln	F-6	4,859	7,409	1.5	8,557	7,198	–13.4	18.9	----	----	----	7,409	8,557	–13.4	----	----
Los Alamos [1]	C-5	108	10,476	97.0	----	----	----	----	9,934	----	----	542	----	----	94.8	----
Old urban definition	----	----	----	----	----	----	----	----	----	----	----	*10,476*	----	----	----	----

[1] Los Alamos organized from parts of Sandoval and Santa Fe in 1949.

Table 5.—AREA AND POPULATION OF COUNTIES, URBAN AND RURAL: 1930 TO 1950—Con.

County	Map reference (see p. 31-2)	Land area in square miles, 1950	Total population: 1950: Total	Total population: 1950: Per square mile	Total population: 1940	Total population: 1930	Total population: Percent increase: 1940 to 1950	Total population: Percent increase: 1930 to 1940	Urban population: 1950	Urban population: 1940	Urban population: Percent increase	Rural population: 1950	Rural population: 1940	Rural population: Percent increase	Percent urban: 1950	Percent urban: 1940
Luna	J-2	2,957	8,753	3.0	6,457	6,247	35.6	3.4	5,672	3,608	57.2	3,081	2,849	8.1	64.8	55.9
McKinley	C-1	5,456	27,451	5.0	23,641	20,643	16.1	14.5	11,696	----	----	15,755	----	----	42.6	----
Old urban definition	----	----	----	----	----	----	----	----	*9,133*	*7,041*	*29.7*	*18,318*	*16,600*	*10.3*	*33.3*	*29.8*
Mora	B-6	1,942	8,720	4.5	10,981	10,322	−20.6	6.4	----	----	----	8,720	10,981	−20.6	----	----
Otero	H-5	6,638	14,909	2.2	10,522	9,779	41.7	7.6	6,783	3,950	71.7	8,126	6,572	23.6	45.5	37.5
Quay	C-10	2,883	13,971	4.8	12,111	10,828	15.4	11.8	8,419	6,194	35.9	5,552	5,917	−6.2	60.3	51.1
Rio Arriba	A-4	5,855	24,997	4.3	25,352	21,381	−1.4	18.6	----	----	----	24,997	25,352	−1.4	----	----
Roosevelt	F-9	2,455	16,409	6.7	14,549	11,109	12.8	31.0	8,112	5,104	58.9	8,297	9,445	−12.2	49.4	35.1
Sandoval [1]	B-3	3,718	12,438	3.3	13,898	11,144	−10.5	24.7	----	----	----	12,438	13,898	−10.5	----	----
San Juan	A-1	5,515	18,292	3.3	17,115	14,701	6.9	16.4	3,637	----	----	14,655	17,115	−14.4	19.9	----
San Miguel	C-6	4,749	26,512	5.6	27,910	23,636	−5.0	18.1	13,763	12,362	11.3	12,749	15,548	−18.0	51.9	44.3
Santa Fe [1]	C-6	1,928	38,153	19.8	30,826	19,567	23.8	57.5	27,998	20,325	37.8	10,155	10,501	−3.3	73.4	65.9
Sierra	H-3	3,034	7,186	2.4	6,962	5,184	3.2	34.3	4,563	2,940	55.2	2,623	4,022	−34.8	63.5	42.2
Socorro	F-3	7,752	9,670	1.2	11,422	9,611	−15.3	18.8	4,334	3,712	16.8	5,336	7,710	−30.8	44.8	32.5
Taos	A-6	2,256	17,146	7.6	18,528	14,394	−7.5	28.7	----	----	----	17,146	18,528	−7.5	----	----
Torrance	E-5	3,340	8,012	2.4	11,026	9,269	−27.3	19.0	----	----	----	8,012	11,026	−27.3	----	----
Union	A-9	3,817	7,372	1.9	9,095	11,036	−18.9	−17.6	3,515	3,188	10.3	3,857	5,907	−34.7	47.7	35.1
Valencia	E-1	5,657	22,481	4.0	20,245	16,186	11.0	25.1	4,495	3,038	48.0	17,986	17,207	4.5	20.0	15.0

[1] Los Alamos organized from parts of Sandoval and Santa Fe in 1949.

Table 6.—POPULATION OF COUNTIES BY MINOR CIVIL DIVISIONS: 1930 TO 1950

["Uninc." designates an unincorporated place. "Precincts" shown here are election precincts. Figures for 1940 and 1930 are not available for unincorporated places or places incorporated since April 1, 1940. Minor civil division figures for 1940 and 1930 do not necessarily add to county totals. Boundary changes between 1940 and 1950 given in footnotes; for changes between 1930 and 1940, see reports of 16th Census (1940), *Population*, Vol. I, pp. 697–701. Total population of a place located within 2 or more minor civil divisions appears in table 7]

County and minor civil division	1950	1940	1930
Bernalillo County [1]	**145,673**	**69,391**	**45,430**
Prec. 1, San Jose	4,025	----	----
Albuquerque city (part)	*1,737*	----	----
Prec. 2, Del Rio	2,011	----	----
Albuquerque city (part)	*18*	----	----
Prec. 3, Alameda	2,414	1,351	1,006
Alameda (uninc.)	*1,792*	----	----
Prec. 4, Ranchos de Albuquerque	4,496	----	----
Albuquerque city (part)	*818*	----	----
Prec. 5, Barelas [1]	3,310	1,569	1,055
Albuquerque city (part) [1]	*1,464*	----	----
Barelas (uninc.)	*1,846*	----	----
Prec. 6, Los Padillas	1,842	1,558	1,165
Prec. 7, San Antonio	394	255	240
Prec. 8, Los Griegos	10,120	----	----
Albuquerque city (part)	*7,546*	----	----
Prec. 9, Armijo	4,516	----	----
Armijo (uninc.)	*4,516*	----	----
Prec. 10, Escabosa	220	522	363
Prec. 11, Pajarito	1,117	----	----
Precinct 12	6,582	5,037	9,955
Albuquerque city (part)	*6,582*	*5,037*	*9,955*
Prec. 13, Old Albuquerque [1]	4,235	2,503	1,626
Albuquerque city (part) [1]	*2,853*	----	----
Precinct 14	4,503	----	----
Albuquerque city (part)	*3,938*	----	----
Prec. 15, Santa Barbara [1]	1,703	1,032	889
Albuquerque city (part) [1]	*1,173*	----	----
Prec. 16, El Sedillo	242	323	289
Prec. 17, University Heights	9,065	----	----
Albuquerque city (part)	*7,953*	----	----
Prec. 18, Rio Grande	4,906	----	----
Albuquerque city (part)	*9*	----	----
Atrisco-Five Points (uninc.) (part)	*4,897*	----	----
Prec. 19, Sawmill [1]	2,736	2,287	1,831
Albuquerque city (part)	*2,736*	*2,283*	*1,831*
Prec. 20, Indian School	7,193	----	----
Albuquerque city (part)	*6,158*	----	----
Precinct 21	950	1,089	903
Albuquerque city (part)	*950*	*1,089*	*903*
Prec. 22, Tijeras	770	588	467
Prec. 23, San Antonio	361	445	250
Prec. 24, San Jose [1]	3,938	3,016	2,888
Albuquerque city (part) [1]	*3,938*	----	----
Precinct 25	4,029	3,916	----
Albuquerque city (part)	*4,029*	*3,916*	----

County and minor civil division	1950	1940	1930
Bernalillo County—Con.			
Precinct 26	3,863	3,083	10,750
Albuquerque city (part)	*3,863*	*3,083*	*10,750*
Precinct 27	4,228	4,580	----
Albuquerque city (part)	*4,228*	*4,580*	----
Prec. 28, Atrisco	2,981	----	----
Albuquerque city (part)	*370*	----	----
Atrisco-Five Points (uninc.) (part)	*2,470*	----	----
Precinct 29	4,473	2,303	----
Albuquerque city (part)	*4,473*	*2,303*	----
Precinct 30	2,803	3,386	----
Albuquerque city (part)	*2,803*	*3,386*	----
Precinct 31	3,719	3,567	----
Albuquerque city (part)	*3,719*	*3,567*	----
Prec. 32, Barcelona	2,060	----	----
Prec. 34, Chilili	264	561	473
Prec. 35, Duranes	2,873	----	----
Los Duranes (uninc.)	*2,873*	----	----
Precinct 36	5,684	----	----
Albuquerque city (part)	*5,684*	----	----
Precinct 37	14,061	----	----
Albuquerque city (part)	*8,722*	----	----
Precinct 38	12,986	----	----
Albuquerque city (part)	*11,051*	----	----
Catron County	**3,533**	**4,881**	**3,282**
Prec. 1, Reserve	417	428	206
Prec. 2, Middle Frisco	147	154	162
Prec. 3, Lower Frisco	74	137	148
Prec. 4, Aragon	656	594	370
Prec. 5, Luna	289	273	170
Prec. 6, Spur Lake	5	29	10
Prec. 7, Horse Springs	240	269	310
Prec. 8, Greens Gap	50	142	137
Prec. 9, Datil	213	200	174
Prec. 10, Quemado	429	428	435
Prec. 11, Trinchera	186	204	65
Prec. 12, Salt Lake	29	20	43
Prec. 13, Mangas	49	118	99
Prec. 14, Beaverhead	60	132	56
Prec. 15, Mogollon	45	554	299
Prec. 16, Alma	109	129	128
Prec. 17, Glenwood	214	272	135
Prec. 18, Trechado	87	280	172
Prec. 19, Cow Springs	44	185	79
Prec. 20, Alegre	43	83	84
Prec. 21, Prairie View	70	195	----
Prec. 22, Midway	77	55	----

County and minor civil division	1950	1940	1930
Chaves County	**40,605**	**23,980**	**19,549**
Prec. 1, Roswell [2]	13,387	8,458	7,277
North Roswell (uninc.)	*1,239*	----	----
Roswell city (part) [2]	*11,087*	*6,960*	*5,641*
Prec. 2, Roswell [2]	18,650	8,292	6,089
Roswell city (part) [2]	*14,651*	*6,522*	*5,532*
Prec. 3, East Grand Plains	2,111	1,240	1,299
Prec. 4, Dexter	2,715	1,946	2,020
Dexter town	*784*	*734*	*459*
Prec. 5, Hagerman	1,921	1,850	1,247
Hagerman town	*1,024*	*854*	*600*
Prec. 6, Lake Arthur	813	848	755
Lake Arthur town	*380*	*279*	*215*
Prec. 7, Lower Penasco [2]	240	251	208
Prec. 8, Caprock	107	124	130
Prec. 10, Elkins	79	124	117
Prec. 11, Lone Wolf [2]	56	103	117
Prec. 12, Olive	75	142	122
Prec. 13, Dunken [2]	123	245	168
Prec. 14, Chaves	184	210	----
Prec. 15, Frazier	66	138	----
Prec. 16, Flying H [2]	78	----	----
Colfax County	**16,761**	**18,718**	**19,157**
Prec. 1, Eagle Nest	332	432	142
Prec. 3, Cimarron [3]	1,101	848	923
Cimarron village	*855*	*744*	*698*
Prec. 5, Van Houten	723	662	764
Prec. 6, Raton [3]	3,532	3,374	3,269
Raton city (part) [3]	*3,443*	*3,225*	*3,048*
Prec. 8, Black Lakes	83	183	147
Prec. 9, Chico	168	240	408
Prec. 10, Vermejo Park	40	104	64
Prec. 11, Farley	360	537	394
Prec. 12, Springer [3]	2,012	1,790	1,382
Springer town [3]	*1,558*	*1,314*	*957*
Prec. 13, Dawson	1,249	1,613	2,698
Dawson (uninc.)	*1,206*	----	----
Prec. 16, Brilliant [3]	222	489	585
Prec. 17, Tenaja	68	171	157
Prec. 18, Maxwell	678	936	1,043
Maxwell village	*404*	*483*	*439*
Prec. 19, Colmor	92	150	274
Prec. 20, East Raton	1,801	1,888	1,873
Raton city (part)	*1,767*	*1,831*	*1,760*
Prec. 21, Johnson Mesa [3]	56	198	175
Prec. 23, Newton	134	190	155
Prec. 25, Yankee [3]	101	170	148

[1] BERNALILLO.—County partially redistricted since 1940 and parts of redistricted areas annexed to Albuquerque city; comparative figures shown wherever possible. Albuquerque city annexed parts of precincts 5, 13, 15, and 24 since 1947. No population was reported in 1950 for that part of precinct 19 outside of Albuquerque city.

[2] CHAVES.—Roswell city annexed parts of precinct 1 in 1940, 1948, and 1949; parts of precinct 2 in every year 1944 through 1950. Precinct 7, Lower Penasco, returned in 1940 as Elk-Lower Penasco; part taken to organize precinct 16 in 1940. Precinct 11, Lone Wolf, returned in 1940 as White Chapel. Precinct 13, Dunken, returned in 1940 as Dunkin.

[3] COLFAX.—Annexations: precinct 2, Ute Park, to precinct 3; precinct 24, Gardiner, to precinct 6; precinct 14, Gillespie, to precinct 12; precinct 7, Trinchera, to precinct 21; precinct 15, Red Lakes, to precinct 26; precinct 22, Johnson Park, to precinct 31, in 1946; precinct 29, Sugarite, to precinct 25, in 1943; precinct 4, Rayado, to precinct 26 in 1948. Springer town returned as a village in 1940. Precinct 16, Brilliant, returned as Swastika in 1940. Raton city annexed part of precinct 6 in 1946, and parts of precinct 31 in 1945 and 1949. Precinct 31 annexed parts of precinct 6 in 1945 and 1949.

Table 6.—POPULATION OF COUNTIES BY MINOR CIVIL DIVISIONS: 1930 TO 1950—Con.

County and minor civil division	1950	1940	1930
Colfax County—Con.			
Prec. 26, Miami [3]	364	400	336
Prec. 27, French	293	316	398
Prec. 28, North Raton	1,975	1,738	1,305
Raton city (part)	*1,874*	*1,707*	*1,282*
Prec. 30, Kiowa	105	151	197
Prec. 31, Southeast Raton [3]	1,272	844	-------
Raton city (part) [3]	*1,157*	*844*	-------
Curry County	23,351	18,159	15,809
Prec. 1, Clovis [4]	13,024	8,185	6,429
Clovis city (part) [4]	*12,700*	*7,575*	*5,840*
Prec. 2, Texico	1,034	1,016	1,163
Texico town	*691*	*478*	*569*
Prec. 3, Blacktower	328	336	309
Prec. 4, St. Vrain	143	312	293
Prec. 5A, Melrose	640	552	-------
Melrose village (part)	*450*	*294*	-------
Prec. 5B, Melrose	837	1,005	-------
Melrose village (part)	*486*	*567*	-------
Prec. 6, Field	346	519	511
Prec. 7, Grady [4]	383	698	626
Grady village	*130*	*237*	-------
Prec. 8, Rosedale [4]	408	369	381
Prec. 9, Clovis [4]	4,801	2,959	2,864
Clovis city (part) [4]	*4,618*	*2,490*	*2,178*
Prec. 10, Claud	250	352	269
Prec. 12, Broadview [4]	216	152	202
Prec. 13, Pleasant Hill	161	284	202
Prec. 14, Grier	186	306	201
Prec. 15, Ranchvale	243	331	389
Prec. 16, Center	351	376	-------
De Baca County	3,464	3,725	2,893
Prec. 2, Taiban [5]	206	228	221
Prec. 5, Fort Sumner [5]	2,439	1,882	1,143
Fort Sumner village (part)	*1,600*	*1,088*	*661*
Prec. 6, West Fort Sumner	415	642	267
Fort Sumner village (part)	*582*	*581*	*188*
Prec. 13, Yeso [5]	313	244	239
Prec. 14, Dunlap	91	161	212
Dona Ana County	39,557	30,411	27,455
Prec. 1, Organ	1,847	190	131
Prec. 2, Dona Ana	851	850	842
Prec. 3, Las Cruces	1,949	1,546	2,515
Las Cruces city (part)	*1,943*	*1,546*	*2,402*
Prec. 4, Mesilla (Upper)	624	1,081	1,701
Prec. 5, Mesilla (Lower)	2,041	1,391	1,675
Mesilla (uninc.)	*1,264*	-------	-------
Prec. 6, Mesilla Park	3,878	1,826	2,343
Prec. 7, Salem	520	634	473
Prec. 8, La Mesa	1,535	1,323	1,752
Prec. 9, La Union	1,334	1,793	2,336
Prec. 10, Berino	548	525	1,517
Prec. 11, Chamberino	793	826	1,733
Prec. 12, Hatch [6]	1,855	1,617	1,021
Hatch village [6]	*1,064*	*822*	*364*
Prec. 13, Hill	450	542	466
Prec. 14, Afton	398	227	-------
Prec. 15, San Miguel	1,488	1,246	705
Prec. 16, Rodey	645	558	588
Prec. 17, Anapara	526	348	104
Prec. 18, Anthony	1,537	1,502	1,321
Prec. 19, Rincon	682	793	868
Prec. 20, Las Cruces [6]	8,749	5,974	3,791
Las Cruces city (part) [6]	*7,286*	*5,196*	*3,409*
Prec. 21, San Ysidro	735	731	766
Prec. 22, Garfield	624	670	582
Prec. 23, Fairacres	716	664	135
Prec. 24, Vado	337	296	-------
Prec. 25, Brazito	706	524	-------
Prec. 26, Guadalupe	88	160	-------
Prec. 27, Longview	48	59	-------
Prec. 28, Mesquite	552	588	-------
Prec. 29, Las Cruces [6]	3,501	1,927	-------
Las Cruces city (part) [6]	*3,096*	*1,648*	-------
Eddy County	40,640	24,311	15,842
Prec. 1, Carlsbad [7]	21,365	10,773	5,182
Carlsbad city [7]	*17,975*	*7,116*	*5,708*
Prec. 2, Malaga	1,073	1,261	1,472
Prec. 3, Hope	403	628	792
Hope town	*186*	*289*	*275*
Prec. 4, Lakewood	286	325	348
Prec. 5, Loving	2,210	1,709	1,464
Loving village [7]	*1,487*	-------	-------
Prec. 6, Artesia [7]	10,767	6,361	3,387
Artesia city [7]	*8,244*	*4,071*	*2,427*
Prec. 7, Dayton	612	593	567
Prec. 8, Queen	50	85	143
Prec. 9, Otis [7]	1,177	1,021	1,204
Prec. 10, Cottonwood	834	906	977
Prec. 11, Oilfield	812	649	306
Prec. 12, Thayer Apartments [7]	1,051	-------	-------
Grant County	21,649	20,050	19,050
Prec. 1, Central	2,185	2,515	-------
Central town [8]	*1,511*	-------	-------
Prec. 2, Pinos Altos	253	322	-------
Prec. 3, Silver City [8]	7,673	5,561	-------
Silver City town [8]	*7,022*	*5,044*	*3,519*
Prec. 4, Dwyer	150	237	-------
Prec. 5, San Lorenzo	296	476	-------
Prec. 6, Mule Creek	52	105	-------
Prec. 7, Gila	821	1,081	-------
Prec. 8, Buckhorn	96	229	-------
Prec. 9, Redrock	137	166	-------
Prec. 10, Hachita	192	202	-------
Prec. 11, Hanover	1,040	970	-------
Prec. 12, Hurley	2,653	2,386	-------
Hurley (uninc.)	*2,079*	-------	-------
Prec. 13, Santa Rita	2,322	2,948	-------
Santa Rita (uninc.)	*2,186*	-------	-------
Prec. 14, Tyrone	245	165	-------
Prec. 15, Separ	161	105	-------
Prec. 16, Steeplerock	22	77	-------
Prec. 17, San Juan	203	237	-------
Prec. 18, Mimbres	149	349	-------
Prec. 19, Whitewater	64	81	-------
Prec. 20, Fierro	498	586	-------
Prec. 21, Bayard	2,437	1,252	-------
Bayard village	*2,119*	*764*	-------
Guadalupe County	6,772	8,646	7,027
Prec. 1, Anton Chico Arriba	192	267	179
Prec. 2, Anton Chico	411	562	435
Prec. 3, El Llano	127	197	200
Prec. 4, Dilia	338	561	361
Prec. 5, Colonias	105	164	186
Prec. 6, Cuervo	210	188	287
Prec. 7, Newkirk	190	271	239
Prec. 8, Santa Rosa	2,548	2,527	1,381
Santa Rosa town [9]	*2,199*	*2,310*	*1,187*
Prec. 9, East Puerto de Luna	188	390	336
Prec. 10, West Puerto de Luna	244	429	283
Prec. 11, Milagro	78	107	161
Prec. 12, Alamo [9]	36	77	59
Prec. 14, San Ignacio	120	161	148
Prec. 15, Pintada [9]	139	338	286
Prec. 16, Los Ojitos	47	66	64
Prec. 18, Vaughn	871	1,135	699
Vaughn village (part)	*860*	*982*	*622*
Prec. 20, Puerto	94	120	201
Prec. 22, East Vaughn [9]	592	384	501
Vaughn village (part)	*496*	*349*	*346*
Prec. 23, Dahlia	123	171	158
Prec. 24, Pastura	119	283	341
Harding County	3,013	4,374	4,421
Prec. 1, Mosquero [10]	694	1,016	570
Mosquero village (part)	*567*	*705*	-------
Prec. 2, Solano [10]	149	209	304
Harding County—Con.			
Prec. 3A, Roy [10]	602	-------	-------
Roy village (part)	*535*	-------	-------
Prec. 3B, Roy [10]	697	-------	-------
Roy village (part)	*539*	-------	-------
Prec. 4, Mills	162	296	405
Prec. 5, Yates	67	147	165
Prec. 6, Dehaven	30	77	119
Prec. 7, Albert	27	51	63
Prec. 8, Sabino	33	107	133
Prec. 9, Salado	257	237	-------
Prec. 10, Rosebud	61	121	69
Prec. 11, Gallegos	131	297	213
Prec. 12, Pleasant Valley	103	175	229
Hidalgo County	5,095	4,821	5,023
Prec. 1, Lordsburg	3,761	3,407	2,189
Lordsburg city [11]	*3,525*	*3,101*	*2,069*
Prec. 2, Virden	473	661	628
Virden village	*146*	*206*	*196*
Prec. 4, Steins	212	171	199
Prec. 5, Rodeo	191	168	230
Prec. 7, Animas Station [11]	301	168	197
Prec. 8, Walnut Wells	90	47	170
Prec. 9, Cloverdale	67	94	177
Lea County [12]	30,717	21,154	6,144
Prec. 1, Crossroads	79	-------	-------
Prec. 2, Caprock	178	235	165
Prec. 3, Pitchfork	100	-------	-------
Prec. 4, Highway	144	174	263
Prec. 5, Tatum	1,116	635	598
Tatum village [12]	*688*	-------	-------
Prec. 6, Prairieview	466	240	204
Prec. 7, McDonald	397	164	354
Prec. 8, Lovington	4,004	-------	-------
Lovington town	*3,134*	*1,916*	*981*
Prec. 10, Hobbs	9,455	8,156	1,462
Hobbs city (part)	*9,055*	*7,676*	-------
Prec. 11, Monument	700	-------	-------
Prec. 12, Maljamar	225	-------	-------
Prec. 14, Eunice	3,479	-------	-------
Eunice city [12]	*2,352*	*1,227*	-------
Prec. 15, Jal [12]	2,708	-------	-------
Jal city [12]	*2,047*	*1,157*	*404*
Prec. 18, New Hobbs [12]	5,504	-------	-------
Hobbs city (part) [12]	*4,820*	*2,948*	-------
Prec. 19, Humble City	1,270	-------	-------
Prec. 20, Oil Center	676	410	-------
Prec. 21, Buckeye	217	-------	-------
Lincoln County	7,409	8,557	7,198
Prec. 1, Lincoln	590	905	895
Prec. 2, Hondo [13]	425	992	854
Prec. 3, Arabela	105	197	242
Prec. 4, Picacho	287	419	410
Prec. 6, Encinoso [13]	140	146	143
Prec. 8, White Oaks [13]	80	110	100
Prec. 9, Capitan	653	1,127	551
Capitan village	*575*	*932*	-------
Prec. 10, Ruidoso	719	516	549
Green Tree village [13]	*363*	-------	-------
Prec. 11, Nogal	131	178	196
Prec. 12, Bonito	66	182	189
Prec. 13, Corona	803	811	717
Corona village [13]	*530*	-------	-------
Prec. 14, Carrizozo [13]	1,584	1,682	1,242
Carrizozo village	*1,389*	*1,457*	*1,171*
Prec. 16, Ancho [13]	181	188	269
Prec. 18, Lon [13]	77	114	213
Prec. 19, White Mountain	1,102	602	-------
Ruidoso village [13]	*806*	-------	-------
Prec. 21, San Patricio [13]	466	-------	-------
Los Alamos County [14]	10,476	-------	-------
Los Alamos (uninc.)	*9,934*	-------	-------

[3] COLFAX.—For footnote, see preceding page.

[4] CURRY.—Clovis city annexed parts of precinct 1 in 1941, 1947, and 1950, and part of precinct 9 in 1947. Part of precinct 7 annexed to precinct 12 in 1942. Precinct 8, Rosedale, returned in 1940 as Hollene and part of precinct 11, Bellview, annexed in 1942. Precinct 12, Broadview, returned in 1940 as Boney, and parts of precincts 7 and 11 annexed in 1942.

[5] DE BACA.—Precinct 4, Canton, annexed to precinct 2 in 1948. Precinct 7, Locust Grove, annexed to precinct 5 in 1948. Precinct 13 annexed precincts 12, Buchanan, in 1941; 11, Guadalupe, in 1945; and 8, Ricardo, in 1948.

[6] DONA ANA.—Parts of precinct 12 annexed to Hatch village in 1947 and 1949. Las Cruces city returned in 1940 as a town; and the city annexed parts of precinct 20 in 1948 and 1949, and part of precinct 29 in 1947.

[7] EDDY.—Carlsbad city annexed parts of precinct 1 in 1948, 1949, and 1950. Loving village incorporated in 1945. Artesia city annexed parts of precinct 6 in 1940, and in every year, 1945 through 1950. Part of precinct 9 taken to form precinct 12 in 1948.

[8] GRANT.—Central town incorporated in 1947. Silver City town annexed parts of precinct 3 in 1949 and 1950.

[9] GUADALUPE.—Santa Rosa town returned in 1940 as a village. Annexations: precinct 13, Haile, to precinct 12 and precinct 25, Sombrio, to precinct 15, in 1948; precinct 21, Duoro, to precinct 22 in 1945.

[10] HARDING.—Precincts 1 and 2 annexed precinct 13 in 1944. Precincts 3A and 3B organized from precinct 3, Roy, in 1944.

[11] HIDALGO.—Lordsburg city returned in 1940 as a village. Precinct 7 annexed precinct 6, Middle Animas, in 1948.

[12] LEA.—County partially redistricted since 1940; comparative figures given wherever possible. Tatum village incorporated in 1948. Eunice city returned in 1940 as a town. Jal city returned in 1940 as a village and part of precinct 15 annexed in 1950. Parts of precinct 18 annexed to Hobbs city since 1940.

[13] LINCOLN.—Part of precinct 2 taken to form precinct 21 in 1940. Annexations: precinct 17, Spindle, to precinct 6; precinct 5, Rabenton, to precinct 8; precinct 15, Oscuro, to precinct 14; precinct 7, Jicarilla, to precinct 16; precinct 20, Ramon, to precinct 18 in 1944. Precinct 18, Lon, returned in 1940 as Joneta. Green Tree and Corona villages incorporated in 1947. Ruidoso village incorporated in 1945.

[14] LOS ALAMOS.—County organized in 1949 from parts of Sandoval and Santa Fe Counties.

Table 6.—POPULATION OF COUNTIES BY MINOR CIVIL DIVISIONS: 1930 TO 1950—Con.

County and minor civil division	1950	1940	1930
Luna County	8,753	6,457	6,247
Prec. 1, Deming [15]	7,457	5,241	4,582
Deming village [15]	*5,672*	*3,608*	*3,377*
Prec. 2, Old Town	73	126	176
Prec. 3, Florida	59	140	24
Prec. 4, Myndus	276	264	475
Prec. 5, Columbus	400	453	555
Columbus village	*251*	*265*	*391*
Prec. 6, Sunshine [15]	488	233	223
McKinley County	27,451	23,641	20,643
Prec. 1, Mentmore	1,375	910	989
Prec. 3, Gallup [16]	4,645	4,178	3,534
Gallup town (part) [16]	*4,117*	*3,221*	*2,992*
Prec. 4, Gallup [16]	5,224	4,105	3,466
Gallup town (part) [16]	*4,970*	*3,820*	*3,000*
Prec. 6, Wingate	966	880	461
Prec. 7, Thoreau [16]	2,514	2,412	1,515
Prec. 9, Ramah	410	502	1,137
Prec. 10, Zuni	2,712	2,120	1,736
Zuni Pueblo (uninc.)	*2,565*	-------	-------
Prec. 11, Rehoboth	1,030	370	378
Prec. 13, Tohatchi	3,691	3,392	2,104
Prec. 14, Crown Point [16]	2,452	766	523
Prec. 17, Allison [16]	153	94	534
Gallup town (part) [16]	*46*	-------	-------
Prec. 18, McGaffey [16]	201	325	12
Prec. 20, Cousins	1,295	1,263	589
Prec. 22, Gamerco [16]	465	664	1,221
Prec. 23, Divide	318	102	326
Mora County	8,720	10,981	10,322
Prec. 1, Mora	1,167	1,332	-------
Prec. 2, Cleveland	714	776	-------
Prec. 3, Guadalupita	412	523	-------
Prec. 4, Shoemaker	56	131	178
Prec. 5, La Cueva	289	425	-------
Prec. 6, Ledoux	344	533	-------
Prec. 7, Golondrinas	126	207	-------
Prec. 8, Ocate	556	703	-------
Prec. 9, Holman	635	805	-------
Prec. 10, Lucero	59	184	-------
Prec. 11, Tiptonville	87	135	-------
Prec. 12, Wagon Mound	1,334	1,236	-------
Wagon Mound village	*1,120*	*979*	*852*
Prec. 13, Armenta	75	195	307
Prec. 14, Rainsville	372	467	-------
Prec. 15, Chacon	556	607	-------
Prec. 16, Abuelo	193	294	-------
Prec. 17, Carmen	266	379	-------
Prec. 18, Cordillera	313	295	-------
Prec. 19, Turquillo	286	409	-------
Prec. 20, Watrous	256	333	-------
Prec. 21, Gascon	56	120	-------
Prec. 22, Optimo	78	194	244
Prec. 23, Naranjos	71	108	-------
Prec. 24, Nolan	89	204	198
Prec. 25, Ojo Feliz	267	300	-------
Prec. 26, Buena Esperanza	63	86	-------
Otero County	14,909	10,522	9,779
Prec. 1, Alamogordo [17]	9,131	4,367	3,224
Alamogordo town [17]	*6,783*	*3,950*	*3,096*
Prec. 2, La Luz	282	288	146
Prec. 3, Tularosa	2,096	1,932	1,899
Tularosa village	*1,642*	*1,446*	*1,406*
Prec. 4, Three Rivers	268	253	362
Prec. 5, Bent [17]	1,037	822	729
Prec. 6, High Rolls	306	274	524
Prec. 7, Weed [17]	564	349	379
Prec. 8, Mayhill [17]	367	517	309
Prec. 9, Orogrande	190	199	268
Prec. 10, Cloudcroft [17]	452	917	1,215
Cloudcroft village [17]	*251*	-------	-------
Prec. 14, Lulu [17]	136	123	25
Prec. 15, Pinon	80	151	129
Quay County	13,971	12,111	10,828
Prec. 1, Tucumcari [18]	9,515	6,691	4,649
Tucumcari city [18]	*8,419*	*6,194*	*4,143*
Prec. 2, Hudson	278	205	173
Prec. 3, Logan	512	549	675
Quay County—Con.			
Prec. 4, Obar	61	164	214
Prec. 5, Nara Visa	239	351	530
Prec. 6, Porter	338	409	338
Prec. 7, Frost [18]	87	134	199
Prec. 8, Endee [18]	187	237	350
Prec. 9, San Jon	698	797	541
San Jon village [18]	*562*	-------	-------
Prec. 10, Norton [18]	60	133	176
Prec. 11, Lloyd	115	95	112
Prec. 12, Quay	129	203	273
Prec. 13, Montoya	92	100	152
Prec. 14, Ima	19	68	82
Prec. 15, Orton	90	131	90
Prec. 16, House	494	469	444
Prec. 17, McAlister	220	273	242
Prec. 18, Jordan	174	181	237
Prec. 19, Forrest [18]	443	607	507
Prec. 20, Wheatland [18]	220	208	263
Rio Arriba County	24,997	25,352	21,381
Prec. 1, Dixon	1,592	1,507	1,000
Prec. 2, Alcalde	793	749	-------
Prec. 3, Rio de Chama	554	510	-------
Prec. 4, Chimayo (Arriba)	521	386	-------
Prec. 5, Truchas	672	694	-------
Prec. 6, Cordova	409	427	-------
Prec. 7, San Jose	1,098	881	-------
Prec. 8, Chamita	984	1,184	-------
Prec. 9, Ojo Caliente	456	558	-------
Prec. 10, El Rito	753	707	-------
Prec. 11, Abiquiu	621	625	-------
Prec. 12, Nutrias	196	222	-------
Prec. 13, Petaca	362	421	-------
Prec. 14, Vallecitos	520	549	-------
Prec. 15, Los Pinos	150	417	327
Prec. 16, Canjilon	518	869	-------
Prec. 17, Tierra Amarilla	1,115	1,493	1,097
Prec. 18, Park View	656	879	862
Prec. 19, Chama	1,044	975	743
Prec. 20, Coyote	614	572	-------
Prec. 21, Lumberton	464	604	685
Prec. 22, Rosa	129	157	-------
Prec. 23, Youngsville	173	286	-------
Prec. 24, Gallina	655	475	-------
Prec. 25, Velarde	893	888	-------
Prec. 26, Ranchitos	1,548	700	-------
Prec. 27, Tusas	29	116	-------
Prec. 28, Espanola	1,876	1,434	-------
Espanola village	*1,446*	*643*	*314*
Prec. 29, El Vado	23	71	85
Prec. 30, Ojo Sarco	227	279	-------
Prec. 31, La Madera	232	342	-------
Prec. 32, Monero	195	366	378
Prec. 33, San Pedro	1,256	619	-------
Prec. 34, Haynes	44	72	-------
Prec. 35, Governador	34	247	-------
Prec. 36, Skarda	93	126	118
Prec. 37, Tapiecitas	184	342	-------
Prec. 38, Dulce	559	506	-------
Prec. 40, Lindrith	225	401	-------
Prec. 41, Chimayo (Abajo)	712	453	-------
Prec. 42, Guiquo	137	219	-------
Prec. 43, Rutheron	116	65	-------
Prec. 44, Los Vigiles	437	615	-------
Prec. 45, Cebolla	405	488	-------
Prec. 46, Canones	170	166	-------
Prec. 47, Costilla	57	162	-------
Balance of county [19]	496	-------	-------
Roosevelt County	16,409	14,549	11,109
Prec. 1, Portales [20]	11,113	7,905	-------
Portales city [20]	*8,112*	*5,104*	*2,519*
Prec. 2, Elida	1,003	1,162	-------
Elida village	*430*	*330*	*325*
Prec. 3, Bethel	650	555	-------
Prec. 4, Floyd [20]	827	707	-------
Prec. 5, Tolar	59	95	-------
Prec. 6, Bluit	59	145	-------
Prec. 7, Arch	283	368	-------
Prec. 9, Milnesand	127	219	206
Prec. 11, Rogers	233	316	-------
Prec. 12, Dora [20]	717	634	-------
Prec. 13, Midway	54	138	194
Prec. 15, Causey [20]	375	601	-------
Roosevelt County—Con.			
Prec. 16, Inez	163	200	180
Prec. 22, Perry	110	152	178
Prec. 24, New Hope	234	313	250
Prec. 28, Lingo	169	375	-------
Prec. 29, Kenna	88	105	133
Prec. 30, Richland	87	218	197
Prec. 31, Rocklake	58	110	107
Sandoval County [21]	12,438	13,898	11,144
Prec. 1, Bernalillo	616	122	2,213
Bernalillo town (part) [21]	*304*	-------	-------
Prec. 2, Sandoval	1,193	817	596
Prec. 3, Ojo del Padre [21]	119	210	175
Prec. 4, Cabezon	403	412	236
Prec. 5, Gonzalitos	388	-------	-------
Prec. 6, Cuba	1,122	1,053	841
Prec. 7, La Jara	682	-------	-------
Prec. 8, San Ysidro	418	493	414
Prec. 9, Canyon [21]	221	254	172
Prec. 10, Jemez Springs	219	-------	-------
Prec. 11, Pena Blanca	2,036	-------	-------
Santo Domingo Pueblo (uninc.)	*1,169*	-------	-------
Prec. 12, Algodones	1,073	-------	-------
Prec. 13, Placitas [21]	12	281	-------
Prec. 14, Vallecitos [21]	1,204	1,029	-------
Prec. 15, Bernalillo [21]	1,391	1,081	-------
Bernalillo town (part) [21]	*1,199*	-------	-------
Prec. 16, Bernalillo [21]	1,341	2,184	-------
Bernalillo town (part) [21]	*419*	-------	-------
San Juan County	18,292	17,115	14,701
Prec. 1, Pine River	131	220	202
Prec. 2A, Aztec [22]	744	-------	-------
Aztec town (part) [22]	*331*	-------	-------
Prec. 2B, Aztec [22]	1,011	-------	-------
Aztec town (part) [22]	*554*	-------	-------
Prec. 3, La Plata	231	308	335
Prec. 4, Fruitland	437	511	455
Prec. 5, Southeast Farmington [22]	1,575	1,385	1,272
Farmington town (part) [22]	*495*	*398*	*430*
Prec. 6, Bloomfield [22]	1,224	1,291	1,407
Prec. 7, Largo [22]	152	605	317
Prec. 8, Flora Vista [22]	337	467	354
Prec. 9, Blanco [22]	778	934	1,505
Prec. 10, Cedar Hill	272	308	278
Prec. 11, Waterflow	274	274	271
Prec. 12, Southwest Farmington [22]	1,095	830	1,328
Farmington town (part) [22]	*716*	*545*	*920*
Prec. 13, Shiprock	3,109	2,305	2,131
Prec. 14, Toadlena	4,037	4,464	3,663
Prec. 15, Northeast Farmington [22]	1,511	904	-------
Farmington town (part) [22]	*1,220*	*563*	-------
Prec. 16, Northwest Farmington [22]	1,303	982	-------
Farmington town (part) [22]	*1,206*	*655*	-------
Balance of county	71	66	-------
San Miguel County	26,512	27,910	23,636
Prec. 1, San Miguel	108	192	217
Prec. 2, La Cuesta	317	560	466
Prec. 3, South Las Vegas [23]	2,063	1,814	1,200
Las Vegas town (part) [23]	*2,063*	*1,814*	*1,200*
Prec. 4, Tecoloto	358	307	275
Prec. 5, North Las Vegas	2,169	2,807	1,775
Las Vegas town (part)	*2,169*	*2,807*	*1,775*
Prec. 6, Central Las Vegas	2,057	1,800	1,403
Las Vegas town (part)	*2,057*	*1,800*	*1,403*
Prec. 7, San Antonio [23]	259	216	177
Prec. 8, Upper Las Vegas	2,336	505	351
Prec. 9, Pecos	1,336	1,441	1,029
Pecos (uninc.)	*1,241*	-------	-------
Prec. 10, Chaperito	174	254	183
Prec. 11, San Geronimo	169	245	321
Prec. 12, Rowe	309	480	406
Prec. 13, Rociada	125	313	164
Prec. 14, Sapello	176	194	169
Prec. 15, Las Manuelitas	205	211	209
Prec. 16, La Union	86	278	233
Prec. 17, Storrie-Project	199	295	312
Prec. 20, San Juan	207	281	333
Prec. 21, Casa Colorado [23]	162	171	327

[15] LUNA.—Part of precinct 1 annexed to Deming village in 1948. Precinct 6, Sunshine, returned in 1940 as Hondale.

[16] MCKINLEY.—Gallup town annexed parts of precincts 3, 4, and 17 in 1945, and parts of precinct 4 in 1947 and 1949. Precinct 15, Rancho de la punta, annexed to precincts 7 and 14 in 1942. Precinct 10, Page, annexed to precinct 18, and precincts 2, Gibson, and 12, Navajo, annexed to precinct 22 in 1944.

[17] OTERO.—Alamogordo town annexed part of precinct 1 in 1949. Cloudcroft village incorporated in 1948. Annexations: precinct 13, Valmont, to precinct 1 in 1948; part of precinct 10 to precinct 5 since 1940; precinct 11, Avis, to precinct 7 in 1946; precinct 16, Marcia, and part of precinct 8 to precinct 10 in 1948 and since 1940, respectively; precinct 12, Cienega, to precinct 14 in 1940.

[18] QUAY.—Tucumcari city annexed parts of precinct 1 in 1946 and 1948. San Jon village incorporated in 1946. Annexations: part of precinct 7 to precinct 8 in 1940; part of precinct 19 to precinct 10 in 1948; precinct 21, Plain, to precincts 19 and 20 in 1945.

[19] RIO ARRIBA.—Balance of county represents the area shown in 1940 as Jicarilla Apache Indian Reservation, and precinct 39, Rio del Oso, disorganized in 1946.

[20] ROOSEVELT.—Portales city annexed parts of precinct 1 in 1947 and 1949. Annexations: precinct 8, Mesa, to precinct 4 in 1948; precinct 17, Red Lake, and part of precinct 15 to precinct 12 in 1946 and 1947, respectively.

[21] SANDOVAL.—Part of county taken to form part of Los Alamos County in 1949. Bernalillo town incorporated in 1948. County partially redistricted since 1940; comparative figures shown wherever possible. Precinct 3, Ojo del Padre, changed from Casa Salazar in 1940. Precinct 9, Canyon, returned in 1940 as Canon de Jemez. Numbers of precincts changed in 1949: 16 to 13, 19 to 14, 23 to 15, and 24 to 16.

[22] SAN JUAN.—Precincts 2A and 2B organized from precinct 2, Aztec, prior to 1940 but returned separately in 1940. Aztec town returned as a village in 1940. Annexations: parts of precincts 5, 12, 15, and 16 to Farmington town in 1947; part of precinct 8 to precinct 2A in 1945; part of precinct 9 to precinct 6 in 1942; part of precinct 7 to precinct 9 in 1946.

[23] SAN MIGUEL.—Precinct 66 formed from parts of precincts 31 and 32. Annexations: part of precinct 42 to precinct 3 in 1942; precinct 61, Willow Creek, to precinct 7; precinct 63, Tapia, to precinct 21; precinct 41, Canon Largo, to precinct 22; precinct 18, San Lorenzo, to precinct 36; precinct 26, Los Alamos, precinct 46; precinct 19, McKinley, to precinct 50; precinct 45, Cherrydale, to precinct 53; precinct 49, Mesa Rica, to precinct 65, in 1944.

Table 6.—POPULATION OF COUNTIES BY MINOR CIVIL DIVISIONS: 1930 TO 1950—Con.

County and minor civil division	1950	1940	1930
San Miguel County—Con.			
Prec. 22, Sabinoso [23]	152	202	69
Prec. 23, San Jose	321	613	556
Prec. 24, La Liendre	14	105	122
Prec. 25, Pena Blanca	67	26	152
Prec. 27, San Pablo	93	134	177
Prec. 28, Chavez	188	367	455
Prec. 29, East Las Vegas	7,494	5,941	4,719
Las Vegas city	*7,494*	*5,941*	*4,719*
Prec. 30, Canon de Manuelitas	106	150	152
Prec. 31, Puertecito [23]	175	324	247
Prec. 32, El Pueblo [23]	169	306	272
Prec. 33, Los Vigiles	626	261	226
Prec. 34, San Isidro	285	262	237
Prec. 35, Las Gallinas	249	374	229
Prec. 36, San Pedro [23]	94	153	144
Prec. 37, El Cerrito	54	136	118
Prec. 38, Rencona	30	171	--------
Prec. 39, Tecolotito	104	168	192
Prec. 40, Bernal	241	272	284
Prec. 42, Romeroville [23]	215	175	130
Prec. 43, San Agustin	109	189	165
Prec. 44, Ojitos Frios	71	153	188
Prec. 46, Emplazado [23]	167	161	131
Prec. 47, Hot Springs	85	198	204
Prec. 48, Trementina	409	526	667
Prec. 50, Guadalupe [23]	170	202	199
Prec. 51, San Ignacio	135	153	178
Prec. 52, Las Colonias	172	199	243
Prec. 53, Encinosa [23]	86	125	106
Prec. 54, Lovato	75	116	290
Prec. 55, Ribera	231	303	327
Prec. 56, Gonzales	267	267	--------
Prec. 57, Trujillo	266	353	301
Prec. 58, Santa Ana	49	78	119
Prec. 59, Aurora	93	155	113
Prec. 60, Rio de Mora	98	349	312
Prec. 62, Ojo de Los Montoyas	90	118	131
Prec. 64, Fulton	58	82	--------
Prec. 65, Conchas Dam [23]	188	335	--------
Mosquero village (part)	*16*	*37*	--------
Prec. 66, Gallegos [23]	221	--------	--------
Santa Fe County [24]	**38,153**	**30,826**	**19,567**
Prec. 1, Pojoaque	857	596	539
Prec. 2, Tesuque	732	542	424
Prec. 3, Santa Fe	3,463	2,591	1,798
Santa Fe city (part)	*3,406*	*2,539*	*1,721*
Prec. 4, Santa Fe	3,419	2,392	2,539
Santa Fe city (part)	*3,419*	*2,392*	*2,539*
Prec. 5, Agua Fria	954	738	403
Prec. 6, Cienega	146	307	292
Prec. 7, Cerrillos [24]	107	691	765
Prec. 8, Galisteo [24]	157	231	282
Prec. 9, San Ildefonso	1,649	787	676
Prec. 10, Stanley	310	352	219
Prec. 11, Golden	64	148	--------
Prec. 12, Lamy	186	384	329
Prec. 13, Glorieta	731	695	381
Prec. 14, Chimayo	459	448	--------
Prec. 15, Upper Santa Cruz	516	340	297
Prec. 16, Lower Santa Cruz	992	1,114	--------
Prec. 17, Santa Fe	2,351	1,256	1,017
Santa Fe city (part)	*2,351*	*1,256*	*1,017*
Prec. 18, Santa Fe	3,000	2,759	1,684
Santa Fe city (part)	*3,000*	*2,759*	*1,684*
Prec. 19, Madrid	676	1056	1,116
Prec. 20, San Pedro	108	239	--------
Prec. 21, Otto	170	304	128
Prec. 22, Nambe	989	879	534
Prec. 23, Rio en Medio	129	172	161
Prec. 25, Cow Springs	19	111	67
Prec. 26, Valdez [24]	2	124	110
Prec. 28, Santa Fe	2,765	2,500	1,676
Santa Fe city (part)	*2,765*	*2,500*	*1,676*
Prec. 29, Santa Fe	4,534	3,986	2,539
Santa Fe city (part)	*4,534*	*3,986*	*2,539*
Prec. 30, Cundiyo	145	120	--------
Prec. 31, Santa Fe	1,819	513	--------
Santa Fe city (part)	*1,819*	*513*	--------
Santa Fe County—Con.			
Prec. 32, Santa Fe	5,140	2,727	--------
Santa Fe city (part)	*5,140*	*2,727*	--------
Prec. 33, Santa Fe	1,564	1,653	--------
Santa Fe city (part)	*1,564*	*1,653*	--------
Sierra County	**7,186**	**6,962**	**5,184**
Prec. 1, Lake Valley	63	147	192
Prec. 2, Hillsboro	216	436	--------
Prec. 3, Kingston	63	120	76
Prec. 4, Las Palomas	140	199	--------
Prec. 5, Cuchillo	151	194	269
Prec. 6, Hot Springs [25]	4,888	3,676	1,845
Truth or Consequences city [25]	*4,663*	*2,940*	*1,536*
Prec. 7, Monticello	255	171	--------
Prec. 10, Winston	241	422	--------
Prec. 12, Engle	238	228	--------
Prec. 14, Derry	302	355	274
Prec. 15, Arrey	473	550	--------
Prec. 16, Caballo	156	164	--------
Socorro County	**9,670**	**11,422**	**9,611**
Prec. 1, Socorro [26]	3,524	2,909	1,815
Socorro city (part)	*3,474*	*2,909*	*1,815*
Prec. 2, Lemitar	384	542	436
Prec. 3, Polvadera	295	505	347
Prec. 4, Sabinal	226	366	282
Prec. 5, La Joya	206	382	418
Prec. 6, Scholle	65	148	--------
Prec. 7, San Antonio	419	760	575
Prec. 11, Kelly	32	101	224
Prec. 12, Magdalena	1,468	1,420	1,470
Magdalena village	*1,297*	*1,223*	*1,371*
Prec. 13, San Marcial	38	90	235
Prec. 15, Clyde	62	59	162
Prec. 16, San Juan	301	513	418
Prec. 21, Luis Lopez	185	318	162
Prec. 24, Socorro [26]	952	803	243
Socorro city (part)	*860*	*803*	*243*
Prec. 25, San Pedro	23	124	152
Prec. 27, San Antonito	116	7	9
Prec. 28, San Acacia	208	274	216
Prec. 30, Escondida	77	387	225
Prec. 31, Santa Rita	386	446	392
Prec. 33, Hansonburg	20	69	90
Prec. 36, Ranchos de La Joya	161	200	269
Prec. 38, Cherryville	68	92	112
Prec. 39, Las Nutrias	177	331	198
Prec. 41, Carthage	47	121	32
Prec. 48, Rayo	71	113	67
Prec. 49, Claunch	155	335	261
Prec. 50, White Lake	4	7	--------
Taos County	**17,146**	**18,528**	**14,394**
Prec. 1, Taos	1,329	1,864	1,847
Taos town (part)[27]	*411*	*965*	--------
Prec. 2, Los Cordovas	729	727	--------
Prec. 3, Ranchos de Taos	2,111	1,361	--------
Taos town (part)[27]	*797*	--------	--------
Ranchos de Taos (uninc.) (pt.)	*547*	--------	--------
Prec. 4, Prado	1,459	1,396	--------
Taos town (part)[27]	*268*	--------	--------
Prec. 5, Arroyo Seco	789	779	--------
Prec. 6, Arroyo Hondo	478	541	519
Prec. 7, Questa	1,119	1,445	--------
Prec. 8, Llano	498	619	--------
Prec. 9, Chamisal	648	621	--------
Prec. 10, Penasco	713	627	--------
Prec. 11, Cerro	618	630	--------
Prec. 12, Costilla	736	983	805
Prec. 13, Ojo Caliente	98	134	--------
Prec. 14, Amalia	516	558	--------
Prec. 15, Tres Piedras	129	252	317
Prec. 16, Cieneguilla	155	180	--------
Prec. 17, Carson	24	112	--------
Prec. 18, Red River	121	222	--------
Prec. 19, Talpa	1,021	968	--------
Ranchos de Taos (uninc.) (pt.)	*859*	--------	--------
Prec. 20, Valdez	434	483	--------
Prec. 21, Placita	177	270	--------
Taos County—Con.			
Prec. 22, Vadito	316	324	--------
Prec. 23, San Cristobal	210	304	--------
Prec. 24, Trampas	125	125	--------
Prec. 25, Rodarte	618	722	--------
Prec. 26, Sunshine Valley	47	50	--------
Prec. 27, El Valle	118	132	--------
Prec. 28, Canon de Taos	1,243	1,465	546
Taos town (part)[27]	*544*	--------	--------
Prec. 29, Rio Lucio	475	495	--------
Prec. 30, Colonias	92	130	--------
Torrance County	**8,012**	**11,026**	**9,269**
Prec. 1, Tajique	290	373	325
Prec. 2, Torreon	519	779	540
Prec. 3, Manzano	434	812	708
Prec. 4, Cienega	84	219	241
Prec. 5, Punta	215	414	393
Prec. 6, Willard	469	742	750
Willard village	*296*	*462*	*452*
Prec. 7A, Estancia	663	569	--------
Estancia town (part)	*528*	*420*	--------
Prec. 7B, Estancia	541	409	--------
Estancia town (part)	*388*	*248*	--------
Prec. 8, Moriarty	655	502	396
Prec. 9, Palma	164	317	164
Prec. 10, Duran	221	452	452
Prec. 11, Pinos Wells	99	173	123
Prec. 12, Encino [28]	490	764	402
Encino village	*408*	*652*	--------
Prec. 13, Abo	335	424	318
Prec. 14, Lucy	20	37	95
Prec. 15A, Mountainair [28]	950	1,001	--------
Mountainair town (part) [28]	*874*	*817*	--------
Prec. 15B, Mountainair [28]	639	724	--------
Mountainair town (part) [28]	*544*	*660*	--------
Prec. 16, McIntosh	189	184	167
Prec. 17, Ewing	140	226	381
Prec. 18, Cedarvale	136	185	245
Prec. 19, Lucero	111	357	222
Prec. 20, Varney	105	182	225
Prec. 21, Wilson	237	440	547
Prec. 22, Progresso	83	158	139
Prec. 24, Pedernal	99	190	256
Prec. 25, Roosevelt	46	149	--------
Prec. 26, Gran Quivera	78	113	--------
Union County	**7,372**	**9,095**	**11,036**
Prec. 2, Wagoner	107	161	178
Prec. 3, Folsom	282	448	--------
Folsom village	*206*	*360*	--------
Prec. 4, Sofia	120	259	--------
Prec. 7, Clapham	121	161	--------
Prec. 8, Clayton [29]	951	980	861
Clayton town (part)	*757*	*744*	--------
Prec. 10, Clayton [29]	729	687	616
Clayton town (part)	*594*	*580*	*474*
Prec. 11A, Clayton [29]	859	885	--------
Clayton town (part) [29]	*842*	*871*	--------
Prec. 11B, Clayton [29]	984	876	--------
Clayton town (part)[29]	*974*	*722*	--------
Prec. 14, Clayton [29]	404	391	--------
Clayton town (part)	*348*	*271*	*265*
Prec. 15, Barney	166	268	--------
Prec. 16, Moses	60	162	--------
Prec. 17, Guy	87	193	--------
Pres. 19, Amistad	202	261	--------
Prec. 21, Hayden	114	162	--------
Prec. 23, Mount Dora	128	184	319
Prec. 25, Sedan	348	454	--------
Prec. 27, Grenville	376	442	--------
Grenville village	*102*	*148*	*231*
Prec. 28, Centerville	73	119	--------
Prec. 31, Thomas	122	191	--------
Prec. 32, Pasamonte	89	180	--------
Prec. 33, Capulin	242	341	--------
Prec. 34, Valley	92	46	71
Prec. 38, Gladstone	137	197	--------
Prec. 40, Seneca	155	305	--------
Prec. 44, Des Moines	424	605	--------
Des Moines village	*282*	*289*	*562*

[23] SAN MIGUEL.—For footnote, see preceding page.
[24] SANTA FE.—Part of precinct 26 taken to form part of Los Alamos County in 1949. Precincts 27, Waldo, and 24, Kennedy, annexed to precincts 7 and 8, respectively, in 1940.
[25] SIERRA.—Truth or Consequences city changed from Hot Springs city in 1950; returned as a town in 1940; parts of precinct 6 annexed to the city in 1945 and 1940.
[26] SOCORRO.—Precincts 1 and 24 returned as coextensive with Socorro city in 1940.
[27] TAOS.—Taos town returned as a village in precinct 1 only in 1940.
[28] TORRANCE.—Precinct 23, Derramadero, annexed to precinct 12 in 1948. Mountainair town returned in 1940 as a village, and parts of precincts 15A and 15B annexed in 1947.
[29] UNION.—Part of precinct 8 annexed to precinct 14 in 1944. Precinct 12, Apache, annexed to precinct 10 in 1940. Parts of precincts 11A and 11B annexed to Clayton town in 1949.

Table 6.—POPULATION OF COUNTIES BY MINOR CIVIL DIVISIONS: 1930 TO 1950—Con.

County and minor civil division	1950	1940	1930
Valencia County	22,481	20,245	16,186
Prec. 1, Los Lunas	1,448	1,086	890
Los Lunas village	*889*	*686*	*513*
Prec. 2, Belen	2,766	2,091	1,263
Belen town (part) [30]	*1,942*	*1,463*	*996*
Prec. 3, Jarales	1,023	1,030	890
Jarales (uninc.) (part)	*827*	-------	-------
Prec. 4, Belen	3,347	1,750	1,189
Belen town (part) [30]	*2,553*	*1,575*	*1,120*
Prec. 5, Cubero [30]	2,496	2,023	1,340
Prec. 6, Seboyeta	776	1,085	648
Valencia County—Con.			
Prec. 7, Marquez [30]	99	127	124
Prec. 8, San Mateo	287	450	383
Prec. 9, Los Lentes	354	56	225
Prec. 10, Peralta	913	509	770
Prec. 11, Valencia	814	1,289	453
Prec. 12, Adelino	623	633	492
Prec. 13, Casa Colorada	226	242	281
Prec. 14, San Lorenzo [30]	678	335	410
Prec. 16, Bluewater	371	263	325
Prec. 17, San Rafael [30]	637	649	1,059
Prec. 18, Luna	100	21	483
Valencia County—Con.			
Prec. 20, Rinconada	567	492	386
Prec. 21, Los Trujillos	372	744	672
Jarales (uninc.) (part)	*372*	-------	-------
Prec. 22, El Cerro	421	452	300
Prec. 23, Grants	2,445	1,543	840
Grants town [30]	*2,251*	-------	-------
Prec. 24, Jaraloso	226	326	493
Prec. 26, Fence Lake [30]	269	218	-------
Prec. 27, Los Chavez	538	624	523
Prec. 28, Bosque	299	437	269
Prec. 29, Tome	386	419	348

[30] VALENCIA.—Belen town returned in 1940 as a village. Precinct 7, Marquez, returned in 1940 as Juan Tafoya. Grants town incorporated in 1941. Annexations: precinct 19, Laguna, to precinct 5 in 1944; precinct 30, Ketner, to precinct 14 in 1942; precinct 25, Trechado, to precinct 26 in 1944; precinct 15, San Rafael, to precinct 17, San Rafael, prior to 1940, but returned separately in 1940.

Table 7.—POPULATION OF ALL INCORPORATED PLACES AND OF UNINCORPORATED PLACES OF 1,000 OR MORE: 1950 AND 1940

["Uninc." designates an unincorporated place. Figures for 1940 not available for unincorporated places and places incorporated since April 1, 1940. For 1930 population of incorporated places, see table 6]

City, town, village, or unincorporated place	County	1950	1940
Alameda (uninc.)	Bernalillo	1,792	-------
Alamogordo	Otero	6,783	3,950
Albuquerque	Bernalillo	96,815	35,449
Armijo (uninc.)	Bernalillo	4,516	-------
Artesia	Eddy	8,244	4,071
Atrisco-Five Points (uninc.)	Bernalillo	7,367	-------
Aztec	San Juan	885	756
Barelas (uninc.)	Bernalillo	1,846	-------
Bayard	Grant	2,119	764
Belen	Valencia	4,495	3,038
Bernalillo	Sandoval	1,922	-------
Capitan	Lincoln	575	932
Carlsbad	Eddy	17,975	7,116
Carrizozo	Lincoln	1,389	1,457
Central	Grant	1,511	-------
Cimarron	Colfax	855	744
Clayton	Union	3,515	3,188
Cloudcraft	Otero	251	-------
Clovis	Curry	17,318	10,065
Columbus	Luna	251	265
Corona	Lincoln	530	-------
Dawson (uninc.)	Colfax	1,206	-------
Deming	Luna	5,672	3,608
Des Moines	Union	282	289
Dexter	Chaves	784	734
Elida	Roosevelt	430	330
Encino	Torrance	408	652
Espanola	Rio Arriba	1,446	643
Estancia	Torrance	916	668
Eunice	Lea	2,352	1,227
Farmington	San Juan	3,637	2,161
Folsom	Union	206	360
Fort Sumner	De Baca	1,982	1,669
Gallup	McKinley	9,133	7,041
Grady	Curry	130	237
Grants	Valencia	2,251	-------
Green Tree	Lincoln	363	-------
Grenville	Union	102	143
Hagerman	Chaves	1,024	854
Hatch	Dona Ana	1,064	822
Hobbs	Lea	13,875	10,619
Hope	Eddy	186	289
Hurley (uninc.)	Grant	2,079	-------
Jal	Lea	2,047	1,157
Jarales (uninc.)	Valencia	1,199	-------
Lake Arthur	Chaves	380	279
Las Cruces	Dona Ana	12,325	8,385
Las Vegas city	San Miguel	7,494	5,941
Las Vegas town	San Miguel	6,269	6,421
Lordsburg	Hidalgo	3,525	3,101
Los Alamos (uninc.)	Los Alamos	9,934	-------
Los Duranes (uninc.)	Bernalillo	2,873	-------
Los Lunas	Valencia	889	686
Loving	Eddy	1,487	-------
Lovington	Lea	3,134	1,916
Magdalena	Socorro	1,297	1,323
Maxwell	Colfax	404	483
Melrose	Curry	936	851
Mesilla (uninc.)	Dona Ana	1,264	-------
Mosquero	Harding, San Miguel	583	742
Mountainair	Torrance	1,418	1,477
North Roswell (uninc.)	Chaves	1,239	-------
Pecos (uninc.)	San Miguel	1,241	-------
Portales	Roosevelt	8,112	5,104
Ranchos de Taos (uninc.)	Taos	1,386	-------
Raton	Colfax	8,241	7,607
Roswell	Chaves	25,738	13,482
Roy	Harding	1,074	1,138
Ruidoso	Lincoln	806	-------
San Jon	Quay	362	-------
Santa Fe	Santa Fe	27,998	20,325
Santa Rita (uninc.)	Grant	2,135	-------
Santa Rosa	Guadalupe	2,199	2,310
Santo Domingo Pueblo (uninc.)	Sandoval	1,169	-------
Silver City	Grant	7,022	5,044
Socorro	Socorro	4,334	3,712
Springer	Colfax	1,558	1,314
Taos	Taos	1,815	965
Tatum	Lea	688	-------
Texico	Curry	691	478
Truth or Consequences[1]	Sierra	4,563	2,940
Tucumcari	Quay	8,419	6,194
Tularosa	Otero	1,642	1,446
Vaughn	Guadalupe	1,356	1,331
Virden	Hidalgo	146	206
Wagon Mound	Mora	1,120	979
Willard	Torrance	296	462
Zuni Pueblo (uninc.)	McKinley	2,563	-------

[1] Truth or Consequences changed from Hot Springs in 1950.

Table 8.—POPULATION OF INCORPORATED PLACES OF 5,000 OR MORE, BY WARDS: 1950

[Other incorporated places of 5,000 or more (Albuquerque, Clovis, Hobbs, and Tucumcari cities, and Alamogordo, Gallup, Las Cruces, and Silver City towns) have no wards]

City, town, or village and ward	Population
Artesia city	8,244
Ward 1	1,712
Ward 2	1,994
Ward 3	2,222
Ward 4	2,316
Carlsbad city	17,975
Ward 1	7,910
Ward 2	3,332
Ward 3	4,301
Ward 4	2,432
Deming village	5,672
Ward A	1,488
Ward B	2,156
Ward C	1,127
Ward G	901
Las Vegas city	7,494
Ward A	1,026
Ward B	1,143
Ward C	1,053
Ward D	1,345
Ward E	954
Ward F	1,073
Las Vegas town	6,269
Ward 1	2,053
Ward 2	1,649
Ward 3	1,556
Ward 4	1,011
Portales city	8,112
Ward 1	1,291
Ward 2	4,156
Ward 3	1,772
Ward 4	893
Raton city	8,241
Ward 1	1,874
Ward 2	1,640
Ward 3	2,067
Ward 4	1,767
Ward 5	893
Roswell city	25,738
Ward 1	2,720
Ward 2	6,272
Ward 3	2,630
Ward 4	5,711
Ward 5	8,405
Santa Fe city	27,998
Ward 1	6,171
Ward 2	14,912
Ward 3	3,915
Ward 4	3,000

(Table 9 of the standard series is omitted as there are no urbanized areas in the State)

NUMBER OF INHABITANTS

New York

LIST OF TABLES

[Page numbers listed here omit the State prefix number which appears as part of the page number for each page. The prefix for this State is 32]

Table	Page
1.—Population of New York, urban and rural: 1790 to 1950	6
2.—Population in groups of places according to size: 1950	6
3.—Population in groups of places according to size: 1900 to 1950	7
4.—Population of urban places of 10,000 or more from earliest census to 1950	8
5.—Area and population of counties, urban and rural: 1930 to 1950	11
6.—Population of counties by minor civil divisions: 1930 to 1950	12
7.—Population of all incorporated places and of unincorporated places of 1,000 or more: 1950 and 1940	19
8.—Population of incorporated places of 5,000 or more, by wards or assembly districts: 1950	22
9.—Population of urbanized areas: 1950	24

973377—52——2

NEW YORK—SECTION 1, WESTERN PART

MINOR CIVIL DIVISIONS—TOWNS AND CITIES

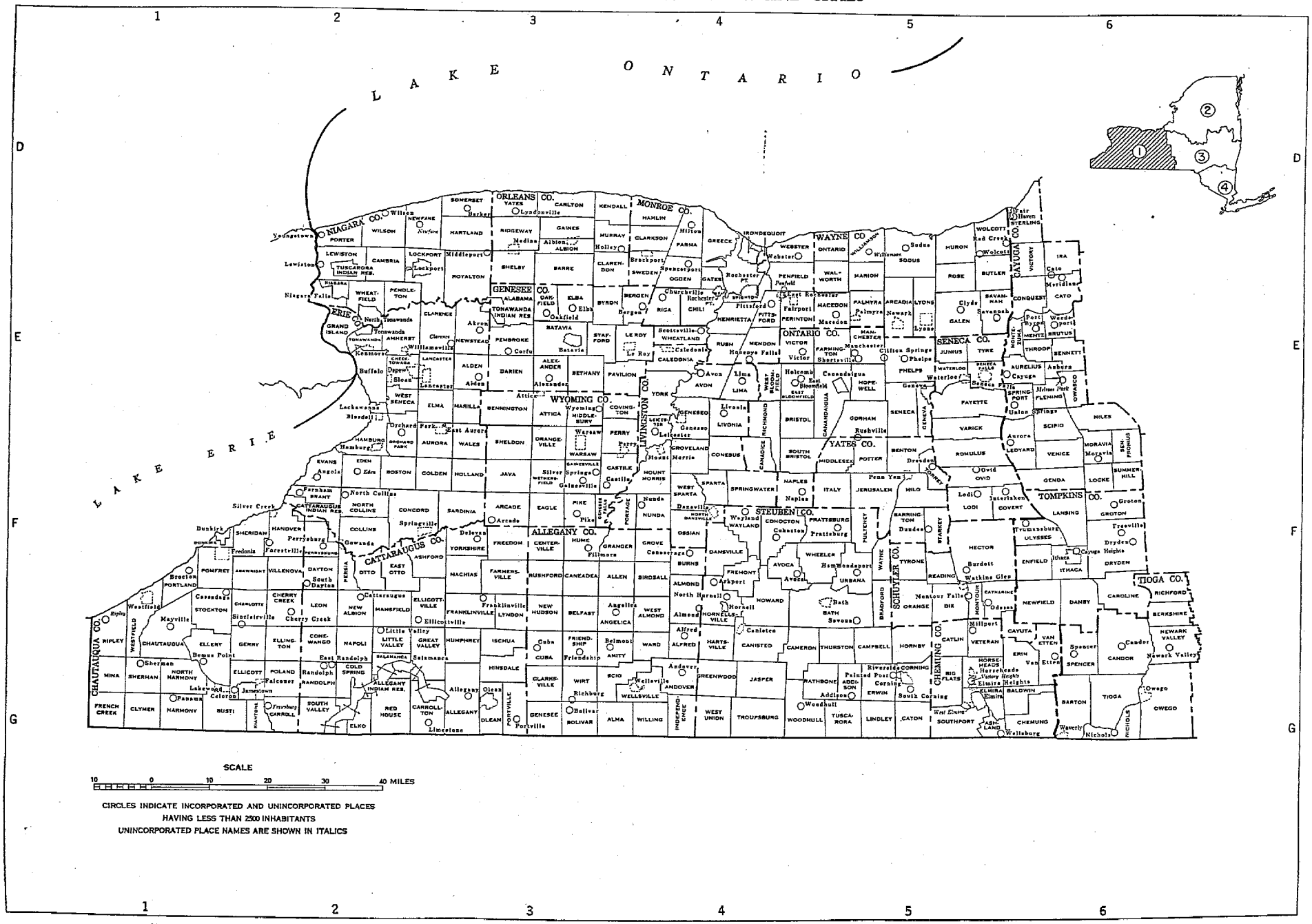

Large-scale copies of this map may be purchased from Superintendent of Documents, U. S. Government Printing Office, Washington 25, D. C.

NEW YORK—SECTION 2, NORTHEASTERN PART

MINOR CIVIL DIVISIONS—TOWNS AND CITIES

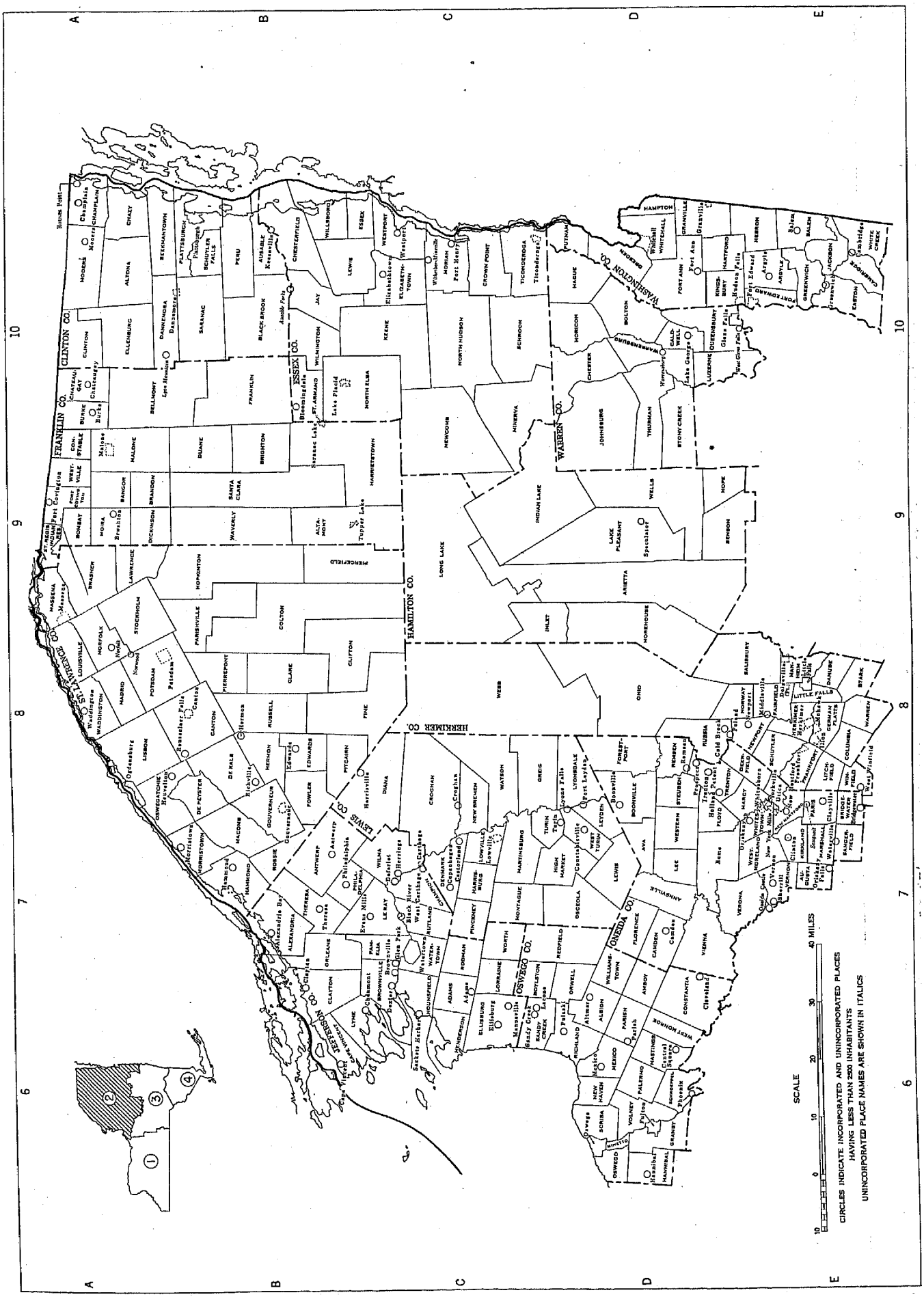

NEW YORK—SECTIONS 3 AND 4, SOUTHEASTERN PART

MINOR CIVIL DIVISIONS—TOWNS AND CITIES

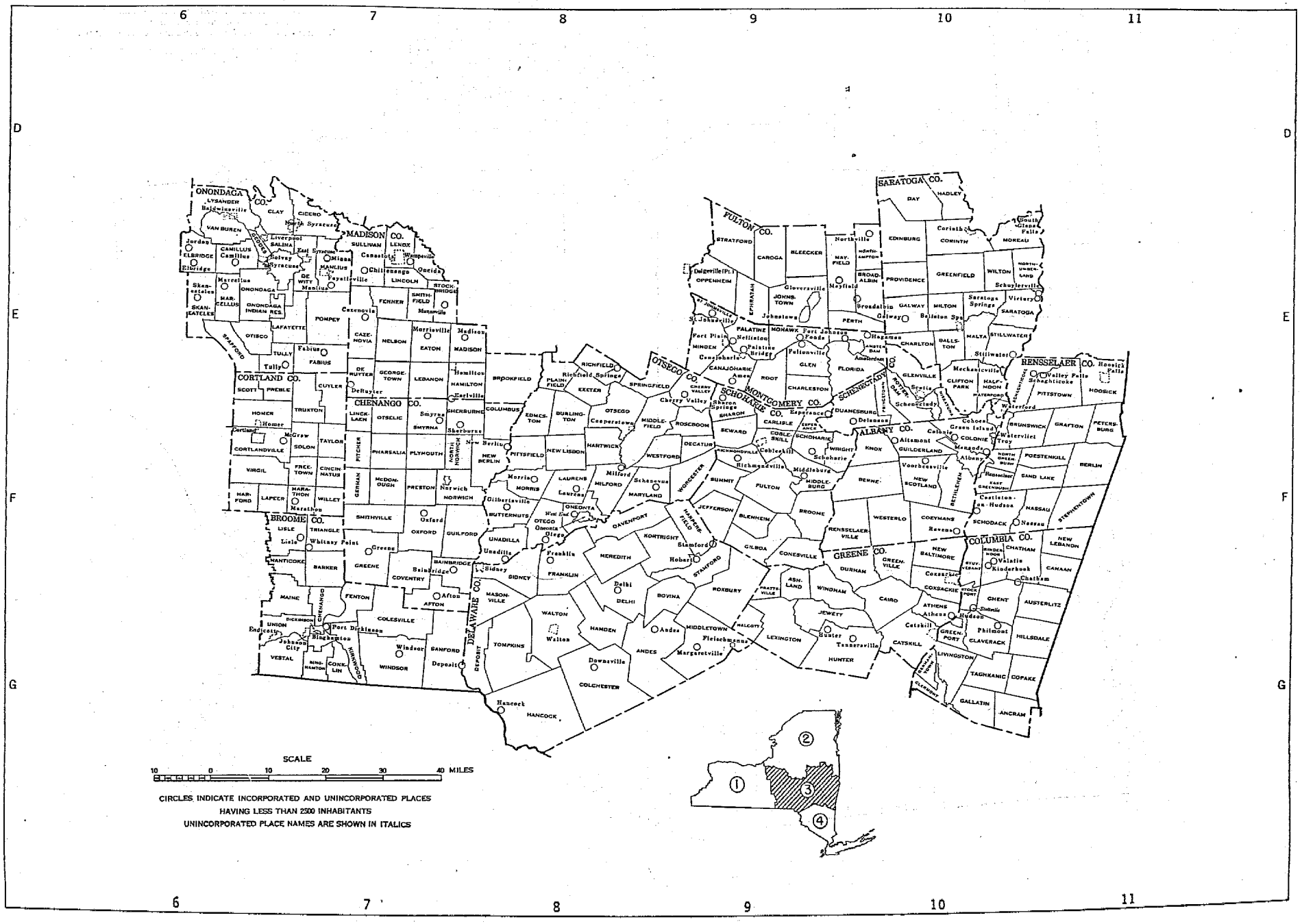

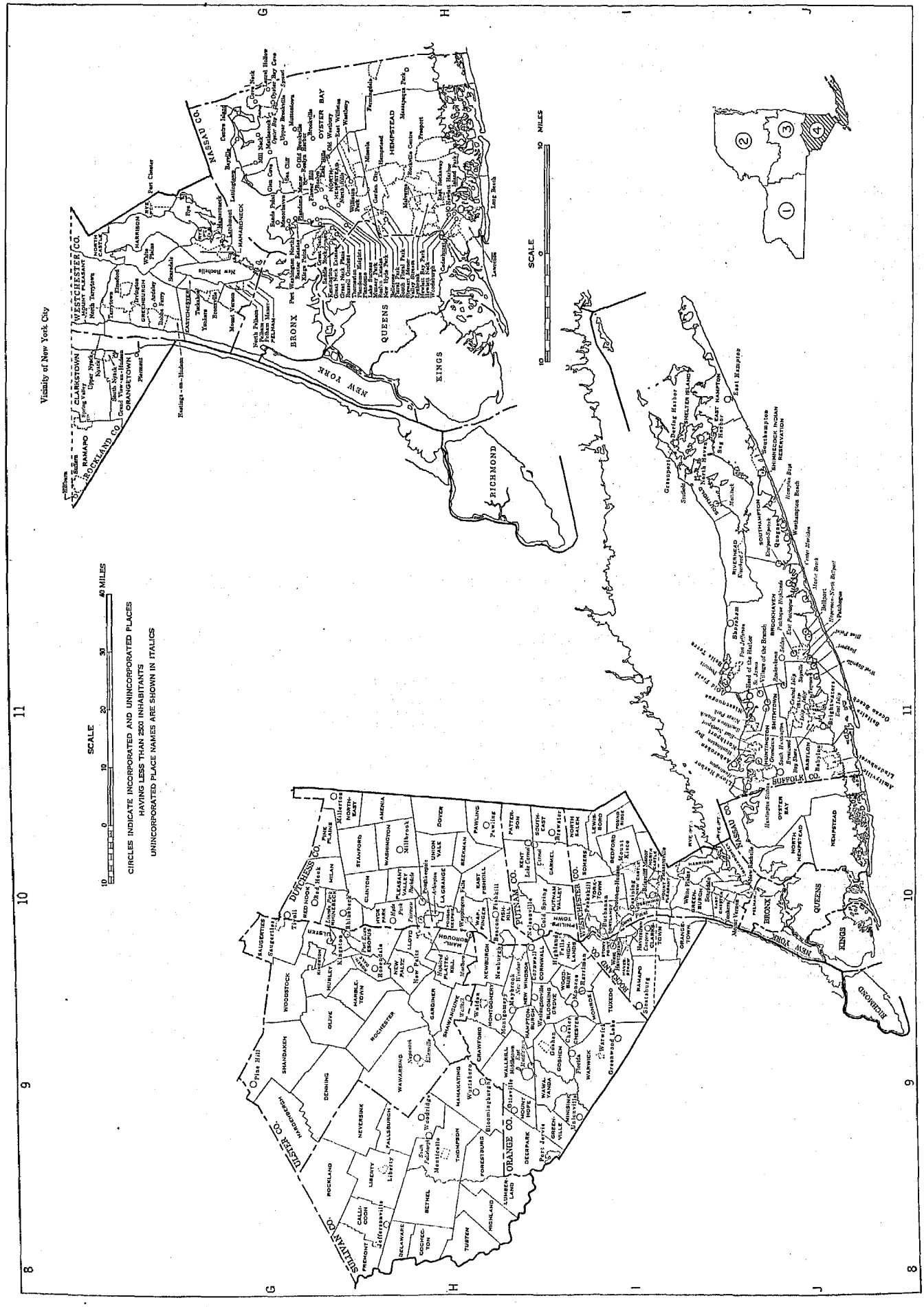
Vicinity of New York City
SCALE
0 10 20 30 40 MILES
CIRCLES INDICATE INCORPORATED AND UNINCORPORATED PLACES HAVING LESS THAN 2500 INHABITANTS
UNINCORPORATED PLACE NAMES ARE SHOWN IN ITALICS
SCALE
0 5 10 MILES
WESTCHESTER CO.
NASSAU CO.
ROCKLAND CO.
NEW YORK
BRONX
QUEENS
KINGS
RICHMOND
SUFFOLK CO.
DUTCHESS CO.
PUTNAM CO.
ORANGE CO.
ULSTER CO.
SULLIVAN CO.

Table 1.—POPULATION OF NEW YORK, URBAN AND RURAL: 1790 TO 1950

[For description of new and old urban definitions, see text. Minus sign (−) denotes decrease]

Census date	The State			Urban territory				Rural territory			Percent of total	
	Population	Increase over preceding census		Number of urban places [1]	Population	Increase over preceding census		Population	Increase over preceding census		Urban	Rural
		Number	Percent			Number	Percent		Number	Percent		
New urban definition, 1950 (Apr. 1)	14,830,192	1,351,050	10.0	230	[2] 12,682,446			2,147,746			85.5	14.5
Old urban definition:												
1950 (Apr. 1)	14,830,192	1,351,050	10.0	213	11,889,008	723,115	6.5	2,941,184	627,935	27.1	80.2	19.8
1940 (Apr. 1)	13,479,142	891,076	7.1	203	11,165,893	643,941	6.1	2,313,249	247,135	12.0	82.8	17.2
1930 (Apr. 1)	12,588,066	2,202,839	21.2	196	10,521,952	1,933,366	22.5	2,066,114	269,473	15.0	83.6	16.4
1920 (Jan. 1)	10,385,227	1,271,613	14.0	169	8,588,586	1,400,455	19.5	1,796,641	−128,842	−6.7	82.7	17.3
1910 (Apr. 15)	9,113,614	1,844,720	25.4	149	7,188,131	1,890,020	35.7	1,925,483	−45,300	−2.3	78.9	21.1
1900 (June 1)	7,268,894	1,265,720	21.1	122	5,298,111	1,387,833	35.5	1,970,783	−122,113	−5.8	72.9	27.1
1890 (June 1)	6,003,174	920,303	18.1	117	3,910,278	1,041,749	36.3	2,092,896	−121,446	−5.5	65.1	34.9
1880 (June 1)	5,082,871	700,112	16.0	98	2,868,529	679,074	31.0	2,214,342	21,038	1.0	56.4	43.6
1870 (June 1)	4,382,759	502,024	12.9	88	2,189,455	665,111	43.6	2,193,304	−163,087	−6.9	50.0	50.0
1860 (June 1)	3,880,735	783,341	25.3	31	1,524,344	650,930	74.5	2,356,391	132,411	6.0	39.3	60.7
1850 (June 1)	3,097,394	668,473	27.5	16	873,414	402,148	85.3	2,223,980	266,325	13.6	28.2	71.8
1840 (June 1)	2,428,921	510,313	26.6	10	471,266	184,648	64.4	1,957,655	325,665	20.0	19.4	80.6
1830 (June 1)	1,918,608	545,796	39.8	9	286,618	125,622	78.0	1,631,990	420,174	34.7	14.9	85.1
1820 (Aug. 7)	1,372,812	413,763	43.1	7	160,996	39,508	32.5	1,211,816	374,255	44.7	11.7	88.3
1810 (Aug. 6)	959,049	369,998	62.8	5	121,488	46,731	62.5	837,561	323,267	62.9	12.7	87.3
1800 (Aug. 4)	589,051	248,931	73.2	4	74,757	35,544	90.6	514,294	213,387	70.9	12.7	87.3
1790 (Aug. 2)	[3] 340,120			3	39,213			300,907			11.5	88.5

[1] According to the new urban definition, the urban population comprises persons residing in urban territory but not necessarily in an urban place, which is defined as an incorporated place of 2,500 or more, or an unincorporated place of 2,500 or more located outside an urbanized area. Under the old definition, incorporated places of 2,500 or more and places urban under special rule are classified as urban places.

[2] Includes 733,408 persons in urban territory outside of urban places.

[3] Excludes population (85,425) of Vermont, which was enumerated separately.

Table 2.—POPULATION IN GROUPS OF PLACES ACCORDING TO SIZE: 1950

Type of area and size of place	Number of places	Population	Percent of total population	Percent of total
The State		14,830,192	100.0	
Urban, total	(1)	12,682,446	85.5	100.0
Within urbanized areas		11,376,908	76.7	89.7
Central cities, total	10	9,597,328	64.7	75.7
Cities of 1,000,000 or more	1	7,891,957	53.2	62.2
Cities of 500,000 to 1,000,000	1	580,132	3.9	4.6
Cities of 250,000 to 500,000	1	332,488	2.2	2.6
Cities of 100,000 to 250,000	3	457,109	3.1	3.6
Cities of 50,000 to 100,000	4	335,642	2.3	2.6
Cities under 50,000				
Urban fringes, total		1,779,580	12.0	14.0
Incorporated places of 2,500 or more	76	1,046,172	7.1	8.2
Incorporated places of 100,000 to 250,000	1	152,798	1.0	1.2
Incorporated places of 50,000 to 100,000	2	131,624	0.9	1.0
Incorporated places of 25,000 to 50,000	4	127,113	0.9	1.0
Incorporated places of 10,000 to 25,000	21	364,970	2.5	2.9
Incorporated places of 5,000 to 10,000	26	183,910	1.2	1.5
Incorporated places of 2,500 to 5,000	22	85,757	0.6	0.7
Incorporated places under 2,500	40	55,931	0.4	0.4
Incorporated places of 2,000 to 2,500	9	20,247	0.1	0.2
Incorporated places of 1,500 to 2,000	11	19,717	0.1	0.2
Incorporated places of 1,000 to 1,500	7	8,261	0.1	0.1
Incorporated places under 1,000	13	7,706	0.1	0.1
Unincorporated territory		677,477	4.6	5.3
Urban, total—Con.				
Outside urbanized areas	144	1,305,538	8.8	10.3
Places of 25,000 to 50,000	11	394,250	2.7	3.1
Places of 10,000 to 25,000	24	392,071	2.6	3.1
Places of 5,000 to 10,000	35	248,002	1.7	2.0
Places of 2,500 to 5,000	74	271,215	1.8	2.1
Rural, total		2,147,746	14.5	100.0
Places under 2,500	410	420,505	2.8	19.6
Places of 2,000 to 2,500	29	64,746	0.4	3.0
Places of 1,500 to 2,000	65	111,882	0.8	5.2
Places of 1,000 to 1,500	101	123,015	0.8	5.7
Places under 1,000	215	120,862	0.8	5.6
Other rural territory		1,727,241	11.6	80.4
Urbanized areas, total	9	11,376,908	76.7	100.0
Areas of 1,000,000 or more	1	9,130,205	61.6	80.3
Areas of 500,000 to 1,000,000	1	798,043	5.4	7.0
Areas of 250,000 to 500,000	3	966,332	6.5	8.5
Areas of 100,000 to 250,000	3	384,708	2.6	3.4
Areas of 50,000 to 100,000	1	97,620	0.7	0.9

[1] There were 230 places of 2,500 or more.

Table 3.—POPULATION IN GROUPS OF PLACES ACCORDING TO SIZE: 1900 TO 1950

Subject and class of place	1950 New urban definition	1950 Old urban definition	1940	1930	1920	1910	1900
NUMBER OF PLACES							
Urban territory	270	213	203	196	169	149	122
Places of 2,500 or more	230	213	203	196	169	149	122
Places of 1,000,000 or more	1	1	1	1	1	1	1
Places of 500,000 to 1,000,000	1	1	1	1	1	----	----
Places of 250,000 to 500,000	1	1	1	1	1	1	1
Places of 100,000 to 250,000	4	4	4	4	3	3	2
Places of 50,000 to 100,000	6	6	6	6	5	4	3
Places of 25,000 to 50,000	15	16	10	10	11	12	5
Places of 10,000 to 25,000	45	44	48	47	36	30	28
Places of 5,000 to 10,000	61	55	48	41	30	25	26
Places of 2,500 to 5,000	96	85	84	85	81	73	56
Places under 2,500	40	----	----	----	----	----	----
Rural territory	410	399	408	400	365	351	337
Places of 1,000 to 2,500	195	171	148	146	144	150	145
Places under 1,000	215	228	260	254	221	201	192
Cumulative summary:							
Places of 1,000,000 or more	1	1	1	1	1	1	1
Places of 500,000 or more	2	2	2	2	2	1	1
Places of 250,000 or more	3	3	3	3	3	2	2
Places of 100,000 or more	7	7	7	7	6	5	4
Places of 50,000 or more	13	13	13	13	11	9	7
Places of 25,000 or more	28	29	23	23	22	21	12
Places of 10,000 or more	73	73	71	70	58	51	40
Places of 5,000 or more	134	128	119	111	88	76	66
Places of 2,500 or more	230	213	203	196	169	149	122
POPULATION							
Urban territory	12,682,446	11,889,008	11,165,893	10,521,952	8,588,586	7,188,131	5,298,111
Places of 2,500 or more	11,949,038	11,889,008	11,165,893	10,521,952	8,588,586	7,188,131	5,298,111
Places of 1,000,000 or more	7,891,957	7,891,957	7,454,995	6,930,446	5,620,048	4,766,883	3,437,202
Places of 500,000 to 1,000,000	580,132	580,132	575,901	573,076	506,775	----	----
Places of 250,000 to 500,000	332,488	332,488	324,975	328,132	295,750	423,715	352,387
Places of 100,000 to 250,000	609,907	609,907	579,660	573,124	385,237	455,651	270,982
Places of 50,000 to 100,000	467,266	467,266	439,961	436,076	372,435	303,861	211,185
Places of 25,000 to 50,000	521,363	555,780	365,702	364,045	382,645	381,461	185,277
Places of 10,000 to 25,000	757,041	746,081	792,092	730,349	540,139	439,571	458,937
Places of 5,000 to 10,000	431,912	387,156	326,282	277,831	200,549	162,373	184,029
Places of 2,500 to 5,000	356,972	318,241	306,325	308,873	285,008	254,616	198,112
Other urban territory	733,408	----	----	----	----	----	----
Rural territory	2,147,746	2,941,184	2,313,249	2,066,114	1,796,641	1,925,483	1,970,783
Places of 1,000 to 2,500	299,643	275,873	231,658	228,791	229,086	235,197	231,521
Places under 1,000	120,862	128,568	139,813	135,139	117,791	117,097	114,205
Other rural territory	1,727,241	2,536,743	1,941,778	1,702,184	1,449,764	1,573,189	1,625,057
Cumulative summary:							
Places of 1,000,000 or more	7,891,957	7,891,957	7,454,995	6,930,446	5,620,048	4,766,883	3,437,202
Places of 500,000 or more	8,472,089	8,472,089	8,030,896	7,503,522	6,126,823	4,766,883	3,437,202
Places of 250,000 or more	8,804,577	8,804,577	8,355,871	7,831,654	6,422,573	5,190,598	3,789,589
Places of 100,000 or more	9,414,484	9,414,484	8,935,531	8,404,778	6,807,810	5,646,249	4,060,571
Places of 50,000 or more	9,881,750	9,881,750	9,375,492	8,840,854	7,180,245	5,950,110	4,271,756
Places of 25,000 or more	10,403,113	10,437,530	9,741,194	9,204,899	7,562,890	6,331,571	4,457,033
Places of 10,000 or more	11,160,154	11,183,611	10,533,286	9,935,248	8,103,029	6,771,142	4,915,970
Places of 5,000 or more	11,592,066	11,570,767	10,859,568	10,213,079	8,303,578	6,933,515	5,099,999
Places of 2,500 or more	11,949,038	11,889,008	11,165,893	10,521,952	8,588,586	7,188,131	5,298,111
PERCENT OF TOTAL POPULATION							
Urban territory	85.5	80.2	82.8	83.6	82.7	78.9	72.9
Places of 2,500 or more	80.6	80.2	82.8	83.6	82.7	78.9	72.9
Places of 1,000,000 or more	53.2	53.2	55.3	55.1	54.1	52.3	47.3
Places of 500,000 to 1,000,000	3.9	3.9	4.3	4.6	4.9	----	----
Places of 250,000 to 500,000	2.2	2.2	2.4	2.6	2.8	4.6	4.8
Places of 100,000 to 250,000	4.1	4.1	4.3	4.6	3.7	5.0	3.7
Places of 50,000 to 100,000	3.2	3.2	3.3	3.5	3.6	3.3	2.9
Places of 25,000 to 50,000	3.5	3.7	2.7	2.9	3.7	4.2	2.5
Places of 10,000 to 25,000	5.1	5.0	5.9	5.8	5.2	4.8	6.3
Places of 5,000 to 10,000	2.9	2.6	2.4	2.2	1.9	1.8	2.5
Places of 2,500 to 5,000	2.4	2.1	2.3	2.5	2.7	2.8	2.7
Other urban territory	4.9	----	----	----	----	----	----
Rural territory	14.5	19.8	17.2	16.4	17.3	21.1	27.1
Places of 1,000 to 2,500	2.0	1.9	1.7	1.8	2.2	2.6	3.2
Places under 1,000	0.8	0.9	1.0	1.1	1.1	1.3	1.6
Other rural territory	11.6	17.1	14.4	13.5	14.0	17.3	22.4
Cumulative summary:							
Places of 1,000,000 or more	53.2	53.2	55.3	55.1	54.1	52.3	47.3
Places of 500,000 or more	57.1	57.1	59.6	59.6	59.0	52.3	47.3
Places of 250,000 or more	59.4	59.4	62.0	62.2	61.8	57.0	52.1
Places of 100,000 or more	63.5	63.5	66.3	66.8	65.6	62.0	55.9
Places of 50,000 or more	66.6	66.6	69.6	70.2	69.1	65.3	58.8
Places of 25,000 or more	70.1	70.4	72.3	73.1	72.8	69.5	61.3
Places of 10,000 or more	75.3	75.4	78.1	78.9	78.0	74.3	67.6
Places of 5,000 or more	78.2	78.0	80.6	81.1	80.0	76.1	70.2
Places of 2,500 or more	80.6	80.2	82.8	83.6	82.7	78.9	72.9

Table 4.—POPULATION OF URBAN PLACES OF 10,000 OR MORE FROM EARLIEST CENSUS TO 1950

["Uninc." designates an unincorporated place. Minus sign (—) denotes decrease]

Urban place and census year	Population	Increase over preceding census	
		Number	Percent
Albany city:			
1950	134,995	4,418	3.4
1940	130,577	3,165	2.5
1930	127,412	14,068	12.4
1920	113,344	13,091	13.1
1910	100,253	6,102	6.5
1900	94,151	—772	—0.8
1890	94,923	4,165	4.6
1880	90,758	21,336	30.7
1870	69,422	7,055	11.3
1860	62,367	11,604	22.9
1850	50,763	17,042	50.5
1840	33,721	9,512	39.3
1830	24,209	11,579	91.7
1820	12,630	1,868	17.4
1810	10,762	5,473	103.5
1800	5,289	1,791	51.2
1790	3,498		
Amsterdam city:			
1950	32,240	—1,080	—3.3
1940	33,329	—1,488	—4.3
1930	34,817	1,293	3.9
1920	33,524	2,257	7.2
1910	31,267	10,338	49.4
1900	20,929	3,593	20.7
1890	17,336	7,870	83.1
1880	9,466	4,040	74.5
1870	5,426		
Auburn city:			
1950	36,722	969	2.7
1940	35,753	—899	—2.5
1930	36,652	460	1.3
1920	36,192	1,524	4.4
1910	34,668	4,323	14.2
1900	30,345	4,487	17.4
1890	25,858	3,934	17.9
1880	21,924	4,699	27.3
1870	17,225	6,239	56.8
1860	10,986	1,438	15.1
1850	9,548	3,922	69.7
1840	5,626		
Batavia city:			
1950	17,799	532	3.1
1940	17,267	—108	—0.6
1930	17,375	3,834	28.3
1920	13,541	1,928	16.6
1910	11,613	2,433	26.5
1900	9,180	1,959	27.1
1890	7,221	2,376	49.0
1880	4,845	955	24.6
1870	3,890	1,330	52.0
1860	2,560		
Beacon city:			
1950	14,012	1,440	11.5
1940	12,572	639	5.4
1930	11,933	937	8.5
1920	10,996		
Binghamton city:			
1950	80,674	2,365	3.0
1940	78,309	1,647	2.1
1930	76,662	9,862	14.8
1920	66,800	18,357	37.9
1910	48,443	8,796	22.2
1900	39,647	4,642	13.3
1890	35,005	17,688	102.1
1880	17,317	4,625	36.4
1870	12,692	4,367	52.5
1860	8,325		
Buffalo city:			
1950	580,132	4,231	0.7
1940	575,901	2,825	0.5
1930	573,076	66,301	13.1
1920	506,775	83,060	19.6
1910	423,715	71,328	20.2
1900	352,387	96,723	37.8
1890	255,664	100,530	64.8
1880	155,134	37,420	31.8
1870	117,714	36,585	45.1
1860	81,129	38,868	92.0
1850	42,261	24,048	132.0
1840	18,213	9,545	110.1
1830	8,668	6,573	313.7
1820	2,095	587	38.9
1810	1,508		
Cohoes city:			
1950	21,272	—683	—3.1
1940	21,955	—1,271	—5.5
1930	23,226	239	1.0
1920	22,987	—1,722	—7.0
1910	24,709	799	3.3
1900	23,910	1,401	6.2
1890	22,509	3,093	15.9
1880	19,416	4,059	26.4
1870	15,357	6,557	74.5
1860	8,800	4,571	108.1
1850	4,229		
Corning city:			
1950	17,684	1,472	9.1
1940	16,212	435	2.8
1930	15,777	—43	—0.3
1920	15,820	2,090	15.2
1910	13,730	2,669	24.1
1900	11,061	2,511	29.4
1890	8,550	3,748	78.1
1880	4,802	784	19.5
1870	4,018		
Cortland city:			
1950	18,152	2,271	14.3
1940	15,881	838	5.6
1930	15,043	1,749	13.2
1920	13,294	1,790	15.6
1910	11,504	2,490	27.6
1900	9,014	424	4.9
1890	8,590	4,540	112.1
1880	4,050	984	32.1
1870	3,066		
Dunkirk city:			
1950	18,007	294	1.7
1940	17,713	—89	—0.5
1930	17,802	—1,534	—7.9
1920	19,336	2,115	12.3
1910	17,221	5,605	48.3
1900	11,616	2,200	23.4
1890	9,416	2,168	29.9
1880	7,248	2,017	38.6
1870	5,231		
Elmira city:			
1950	49,716	4,610	10.2
1940	45,106	—2,291	—4.8
1930	47,397	2,004	4.4
1920	45,393	8,217	22.1
1910	37,176	1,504	4.2
1900	35,672	4,779	15.5
1890	30,893	10,352	50.4
1880	20,541	4,678	29.5
1870	15,863		
Endicott village:			
1950	20,050	2,348	13.3
1940	17,702	1,471	9.1
1930	16,231	6,731	70.9
1920	9,500	7,092	294.5
1910	2,408		
Floral Park village:			
1950	14,582	1,632	12.6
1940	12,950	2,934	29.3
1930	10,016	7,919	377.6
1920	2,097	872	71.2
1910	1,225		
Freeport village:			
1950	24,680	4,270	20.9
1940	20,410	4,943	32.0
1930	15,467	6,868	79.9
1920	8,599	3,763	77.8
1910	4,836	2,224	85.1
1900	2,612		
Fulton city: [1]			
1950	13,922	560	4.2
1940	13,362	900	7.2
1930	12,462	—581	—4.5
1920	13,043	2,563	24.5
1910	10,480	5,199	98.4
1900	5,281	1,067	25.3
1890	4,214	273	6.9
1880	3,941	434	12.4
1870	3,507		
Garden City village:			
1950	14,486	3,263	29.1
1940	11,223	4,043	56.3
1930	7,180	4,760	196.7
1920	2,420		
Geneva city:			
1950	17,144	1,589	10.2
1940	15,555	—498	—3.1
1930	16,053	1,405	9.6
1920	14,648	2,202	17.7
1910	12,446	2,013	19.3
1900	10,433	2,876	38.1
1890	7,557	1,679	28.6
1880	5,878	357	6.5
1870	5,521		
Glen Cove city:			
1950	15,130	2,715	21.9
1940	12,415	985	8.6
1930	11,430	2,766	31.9
1920	8,664		
Glens Falls city:			
1950	19,610	774	4.1
1940	18,836	305	1.6
1930	18,531	1,893	11.4
1920	16,638	1,395	9.2
1910	15,243	2,630	20.9
1900	12,613	3,104	32.6
1890	9,509	4,609	94.1
1880	4,900	400	8.9
1870	4,500	720	19.0
1860	[3] 3,780	1,063	39.1
1850	2,717		
Gloversville city:			
1950	23,634	305	1.3
1940	23,329	230	1.0
1930	23,099	1,024	4.6
1920	22,075	1,433	6.9
1910	20,642	2,293	12.5
1900	18,349	4,485	32.3
1890	13,864	6,731	94.4
1880	7,133	2,615	57.9
1870	4,518		
Hempstead village:			
1950	29,135	8,279	39.7
1940	20,856	8,206	64.9
1930	12,650	6,268	98.2
1920	6,382	1,418	28.6
1910	4,964	1,382	38.5
1900	3,582	—1,249	—25.9
1890	4,831	2,310	91.6
1880	2,521	205	8.9
1870	2,316		
Hornell city:			
1950	15,049	—600	—3.8
1940	15,649	—601	—3.7
1930	16,250	1,225	8.2
1920	15,025	1,408	10.3
1910	13,617	1,699	14.3
1900	11,918	922	8.4
1890	10,996	2,801	34.2
1880	8,195	3,643	80.0
1870	4,552		
Hudson city:			
1950	11,629	112	1.0
1940	11,517	—820	—6.6
1930	12,337	592	5.0
1920	11,745	328	2.9
1910	11,417	1,889	19.8
1900	9,528	—442	—4.4
1890	9,970	1,300	15.0
1880	8,670	55	0.6
1870	8,615	1,428	19.9
1860	7,187	901	14.3
1850	6,286	614	10.8
1840	5,672	280	5.2
1830	5,392	82	1.5
1820	5,310	1,262	31.2
1810	4,048	384	10.5
1800	3,664	1,080	41.8
1790	2,584		
Ithaca city:			
1950	29,257	9,527	48.3
1940	19,730	—978	—4.7
1930	20,708	3,704	21.8
1920	17,004	2,202	14.9
1910	14,802	1,666	12.7
1900	13,136	2,057	18.6
1890	11,079	1,974	21.7
1880	9,105	643	7.6
1870	8,462		

[1] Union and Endicott villages consolidated as Endicott village in 1921. Combined figures for 1920, 12,803; for 1910, 3,952.
[2] Fulton and Oswego Falls villages consolidated as Fulton city in 1902. Combined population for 1900 and prior census years is as follows: 1900, 8,206; 1890, 6,035; 1880, 5,772; 1870, 4,626.
[3] Estimated.

Table 4.—POPULATION OF URBAN PLACES OF 10,000 OR MORE FROM EARLIEST CENSUS TO 1950—Con.

Urban place and census year	Population	Increase over preceding census	
		Number	Percent
Jamestown city:			
1950	43,354	716	1.7
1940	42,638	−2,517	−5.6
1930	45,155	6,238	16.0
1920	38,917	7,620	24.3
1910	31,297	8,405	36.7
1900	22,892	6,854	42.7
1890	16,038	6,681	71.4
1880	9,357	4,021	75.4
1870	5,336	2,181	69.1
1860	3,155		
Johnson City village:			
1950	19,249	1,210	6.7
1940	18,039	4,472	33.0
1930	13,567	4,980	58.0
1920	8,587	4,812	127.5
1910	3,775	664	21.3
1900	3,111		
Johnstown city:			
1950	10,923	257	2.4
1940	10,666	−135	−1.2
1930	10,801	−107	−1.0
1920	10,908	461	4.4
1910	10,447	317	3.1
1900	10,130	2,362	30.4
1890	7,768	2,755	55.0
1880	5,013	1,731	52.7
1870	3,282		
Kenmore village:			
1950	20,066	1,454	7.8
1940	18,612	2,130	12.9
1930	16,482	13,322	421.6
1920	3,160	2,140	209.8
1910	1,020	702	220.8
1900	318		
Kings Park (uninc.):			
1950	10,960		
Kingston city:			
1950	28,817	228	0.8
1940	28,589	501	1.8
1930	28,088	1,400	5.2
1920	26,688	780	3.0
1910	25,908	1,373	5.6
1900	24,535	3,274	15.4
1890	21,261	2,917	15.9
1880	18,344	12,029	190.5
1870	6,315		
Lackawanna city:			
1950	27,658	3,600	15.0
1940	24,058	110	0.5
1930	23,948	6,030	33.7
1920	17,918	3,369	23.2
1910	14,549		
Lockport city:			
1950	25,133	754	3.1
1940	24,379	1,219	5.3
1930	23,160	1,852	8.7
1920	21,308	3,338	18.6
1910	17,970	1,389	8.4
1900	16,581	543	3.4
1890	16,038	2,516	18.6
1880	13,522	1,096	8.8
1870	12,426	1,555	14.3
1860	[3] 10,871		
Long Beach city:			
1950	15,586	6,550	72.5
1940	9,036	3,219	55.3
1930	5,817	5,535	1,962.8
1920	282		
Lynbrook village:			
1950	17,314	2,757	18.9
1940	14,557	2,564	21.4
1930	11,993	7,622	174.4
1920	4,371		
Mamaroneck village:			
1950	15,016	1,982	15.2
1940	13,034	1,268	10.8
1930	11,766	5,195	79.1
1920	6,571	872	15.3
1910	5,699		
Massena village:			
1950	13,137	1,809	16.0
1940	11,328	691	6.5
1930	10,637	4,644	77.5
1920	5,993	3,042	103.1
1910	2,951	919	45.2
1900	2,032	983	93.7
Massena village—Con.			
1890	1,049		
1880	(4)		
1870	483		
Middletown city:			
1950	22,586	678	3.1
1940	21,908	632	3.0
1930	21,276	2,856	15.5
1920	18,420	3,107	20.3
1910	15,313	791	5.4
1900	14,522	2,545	21.2
1890	11,977	3,483	41.0
1880	8,494	2,445	40.4
1870	6,049		
Mineola village:			
1950	14,831	4,767	47.4
1940	10,064	1,909	23.4
1930	8,155	5,139	170.4
1920	3,016	1,035	52.2
1910	1,981		
Mount Vernon city:			
1950	71,899	4,537	6.7
1940	67,362	5,863	9.5
1930	61,499	18,773	43.9
1920	42,726	11,807	38.2
1910	30,919	9,691	45.7
1900	21,228	10,398	96.0
1890	10,830	6,244	136.2
1880	4,586	1,886	69.9
1870	2,700		
Newark village:			
1950	10,295	649	6.7
1940	9,646	1,997	26.1
1930	7,649	685	9.8
1920	6,964	737	11.8
1910	6,227	1,649	36.0
1900	4,578	880	23.8
1890	3,698	1,248	50.9
1880	2,450	202	9.0
1870	2,248		
Newburgh city:			
1950	31,956	73	0.2
1940	31,883	608	1.9
1930	31,275	909	3.0
1920	30,366	2,561	9.2
1910	27,805	2,862	11.5
1900	24,943	1,856	8.0
1890	23,087	5,038	27.9
1880	18,049	1,035	6.1
1870	17,014	4,436	35.3
1860	[3] 12,578		
New Rochelle city:			
1950	59,725	1,317	2.3
1940	58,408	4,408	8.2
1930	54,000	17,787	49.1
1920	36,213	7,346	25.4
1910	28,867	14,147	96.1
1900	14,720	6,503	79.1
1890	8,217		
1880	(4)		
1870	279		
New York City: [5]			
1950	7,891,957	436,962	5.9
1940	7,454,995	524,549	7.6
1930	6,930,446	1,310,398	23.3
1920	5,620,048	853,165	17.9
1910	4,766,883	1,329,681	38.7
1900	3,437,202	1,921,901	126.8
1890	1,515,301	309,002	25.6
1880	1,206,299	264,007	28.0
1870	942,292	128,623	15.8
1860	813,669	298,122	57.8
1850	515,547	202,837	64.9
1840	312,710	110,121	54.4
1830	202,589	78,883	63.8
1820	123,706	27,333	28.4
1810	96,373	35,858	59.3
1800	60,515	27,384	82.7
1790	33,131		
Niagara Falls city:			
1950	90,872	12,843	16.5
1940	78,029	2,569	3.4
1930	75,460	24,700	48.7
1920	50,760	20,315	66.7
1910	30,445	10,988	56.5
1900	19,457	13,955	253.6
1890	5,502	2,182	65.7
1880	3,320	314	10.4
1870	3,006		
North Tonawanda city:			
1950	24,731	4,477	22.1
1940	20,254	1,235	6.5
1930	19,019	3,537	22.8
1920	15,482	3,527	29.5
1910	11,955	2,886	31.8
1900	9,069	4,276	89.2
1890	4,793	3,301	221.2
1880	1,492		
Ogdensburg city:			
1950	16,166	−180	−1.1
1940	16,346	−569	−3.4
1930	16,915	2,306	15.8
1920	14,609	−1,324	−8.3
1910	15,933	3,300	26.1
1900	12,633	971	8.3
1890	11,662	1,321	12.8
1880	10,341	265	2.6
1870	10,076	2,667	36.0
1860	7,409		
Olean city:			
1950	22,884	1,378	6.4
1940	21,506	−284	−1.3
1930	21,790	1,284	6.3
1920	20,506	5,763	39.1
1910	14,743	5,281	55.8
1900	9,462	2,104	28.6
1890	7,358	4,322	142.4
1880	3,036	1,709	128.8
1870	1,327		
Oneida city: [6]			
1950	11,325	1,034	10.0
1940	10,291	−267	−2.5
1930	10,558	17	0.2
1920	10,541	2,224	26.7
1910	8,317	1,953	30.7
1900	6,364	281	4.6
1890	6,083	2,149	54.6
1880	3,934	672	20.6
1870	3,262		
Oneonta city:			
1950	13,564	1,833	15.6
1940	11,731	−805	−6.4
1930	12,536	954	8.2
1920	11,582	2,091	22.0
1910	9,491	2,344	32.8
1900	7,147	875	14.0
1890	6,272	3,270	108.9
1880	3,002	1,941	182.9
1870	1,061		
Ossining village:			
1950	16,098	102	0.6
1940	15,996	755	5.0
1930	15,241	4,502	41.9
1920	10,739	−741	−6.5
1910	11,480	3,541	44.6
1900	7,939	−1,413	−15.1
1890	9,352	2,774	42.2
1880	6,578	1,882	40.1
1870	4,696	−649	12.1
1860	5,345		
Oswego city:			
1950	22,647	585	2.7
1940	22,062	−590	−2.6
1930	22,652	−974	−4.1
1920	23,626	258	1.1
1910	23,368	1,169	5.3
1900	22,199	357	1.6
1890	21,842	726	3.4
1880	21,116	206	1.0
1870	20,910	4,094	24.3
1860	16,816	4,611	37.8
1850	12,205		
Peekskill city:			
1950	17,731	420	2.4
1940	17,311	186	1.1
1930	17,125	1,257	7.9
1920	15,868	623	4.1
1910	15,245	4,887	47.2
1900	10,358	682	7.0
1890	9,676	2,783	40.4
1880	6,893	333	5.1
1870	6,560		
Plattsburgh city:			
1950	17,738	1,387	8.5
1940	16,351	3,002	22.5
1930	13,349	2,440	22.4
1920	10,909	−229	−2.1
1910	11,138	2,704	32.1
1900	8,434	1,424	20.3

[1] Estimated.
[4] Not returned separately.
[5] Population shown for years prior to 1900 is for New York City only, before the act of consolidation as Greater New York in 1898. For population of the combined area from 1790 to 1890 and population of each borough from 1790 to 1940, see corresponding report for U. S. Summary, table 23.
[6] Population previous to 1910 is that of Oneida village before its consolidation with Oneida town as Oneida city.

973377—52——3

Table 4.—POPULATION OF URBAN PLACES OF 10,000 OR MORE FROM EARLIEST CENSUS TO 1950—Con.

Urban place and census year	Population	Increase over preceding census	
		Number	Percent
Plattsburgh city—Con.			
1890	7,010	1,765	33.7
1880	5,245	106	2.1
1870	5,139	2,107	69.5
1860	3,032		
Port Chester village:			
1950	23,970	897	3.9
1940	23,073	411	1.8
1930	22,662	6,089	36.7
1920	16,573	3,764	29.4
1910	12,809	5,369	72.2
1900	7,440	2,166	41.1
1890	5,274	2,020	62.1
1880	3,254	−543	−14.3
1870	3,797		
Poughkeepsie city:			
1950	41,023	545	1.3
1940	40,478	190	0.5
1930	40,288	5,288	15.1
1920	35,000	7,064	25.3
1910	27,936	3,907	16.3
1900	24,029	1,823	8.2
1890	22,206	1,999	9.9
1880	20,207	127	0.6
1870	20,080	5,354	36.4
1860	14,726	3,215	27.9
1850	[3] 11,511		
Rensselaer city:			
1950	10,856	88	0.8
1940	10,768	−455	−4.1
1930	11,223	400	3.7
1920	10,823	112	1.0
1910	10,711	3,245	43.5
1900	7,466	165	2.3
1890	7,301	4,006	121.6
1880	3,295		
Rochester city:			
1950	332,488	7,513	2.3
1940	324,975	−3,157	−1.0
1930	328,132	32,382	10.9
1920	295,750	77,601	35.6
1910	218,149	55,541	34.2
1900	162,608	28,712	21.4
1890	133,896	44,530	49.8
1880	89,366	26,980	43.2
1870	62,386	14,182	29.4
1860	48,204	11,801	32.4
1850	36,403	16,212	80.3
1840	20,191	10,984	119.3
1830	9,207		
Rockville Centre village:			
1950	22,362	3,749	20.1
1940	18,613	4,895	35.7
1930	13,718	7,456	119.1
1920	6,262	2,595	70.8
1910	3,667	1,783	94.6
1900	1,884		
Rome city:			
1950	41,682	7,468	21.8
1940	34,214	1,876	5.8
1930	32,338	5,997	22.8
1920	26,341	5,844	28.5
1910	20,497	5,154	33.6
1900	15,343	352	2.3
1890	14,991	2,797	22.9
1880	12,194	1,194	10.9
1870	11,000	7,416	206.9
1860	3,584		
Rye city: [7]			
1950	11,721	1,856	18.8
1940	9,865	1,153	13.2
1930	8,712	3,404	64.1
1920	5,308	1,344	33.9
1910	3,964		
Saratoga Springs city: [8]			
1950	15,473	1,768	12.9
1940	13,705	536	4.1
1930	13,169	−12	−0.1
1920	13,181	488	3.8
1910	12,693	284	2.3
1900	12,409	434	3.6
1890	11,975	3,554	42.2
1880	8,421	905	12.0
1870	7,516		
Scarsdale village:			
1950	13,156	190	1.5
1940	12,966	3,276	33.8
1930	9,690	6,184	176.4
1920	3,506		
Schenectady city:			
1950	91,785	4,236	4.8
1940	87,549	−8,143	−8.5
1930	95,692	6,969	7.9
1920	88,723	15,897	21.8
1910	72,826	41,144	129.9
1900	31,682	11,780	59.2
1890	19,902	6,247	45.7
1880	13,655	2,629	23.8
1870	11,026	1,447	15.1
1860	9,579	658	7.4
1850	8,921	2,137	31.5
1840	6,784	2,516	59.0
1830	4,268	329	8.4
1820	3,939	−1,964	−33.3
1810	5,903	614	11.6
1800	5,289		
Syracuse city:			
1950	220,583	14,616	7.1
1940	205,967	−3,359	−1.6
1930	209,326	37,609	21.9
1920	171,717	34,468	25.1
1910	137,249	28,875	26.6
1900	108,374	20,231	23.0
1890	88,143	36,351	70.2
1880	51,792	8,741	20.3
1870	43,051	14,932	53.1
1860	28,119	5,848	26.3
1850	22,271		
Tonawanda city:			
1950	14,617	1,609	12.4
1940	13,008	327	2.6
1930	12,681	2,613	26.0
1920	10,068	1,778	21.4
1910	8,290	869	11.7
1900	7,421	276	3.9
1890	7,145	3,281	84.9
1880	3,864	1,052	37.4
1870	2,812		
Troy city:			
1950	72,311	2,007	2.9
1940	70,304	−2,459	−3.4
1930	72,763	767	1.1
1920	71,996	−4,817	−6.3
1910	76,813	16,162	26.6
1900	60,651	−305	−0.5
1890	60,956	4,209	7.4
1880	56,747	10,282	22.1
1870	46,465	7,230	18.4
Troy city—Con.			
1860	39,235	10,450	36.3
1850	28,785	9,451	48.9
1840	19,334	7,778	67.3
1830	11,556	6,292	119.5
1820	5,264		
Utica city:			
1950	101,531	1,013	1.0
1940	100,518	−1,222	−1.2
1930	101,740	7,584	8.1
1920	94,156	19,737	26.5
1910	74,419	18,036	32.0
1900	56,383	12,376	28.1
1890	44,007	10,093	29.8
1880	33,914	5,110	17.7
1870	28,804	6,275	27.9
1860	22,529	4,964	28.3
1850	17,565	4,783	37.4
1840	12,782	4,459	53.6
1830	8,323	5,351	180.0
1820	2,972		
Valley Stream village:			
1950	26,854	10,175	61.0
1940	16,679	4,889	41.5
1930	11,790		
Watertown city:			
1950	34,350	965	2.9
1940	33,385	1,180	3.7
1930	32,205	920	2.9
1920	31,285	4,555	17.0
1910	26,730	5,034	23.2
1900	21,696	6,971	47.3
1890	14,725	4,028	37.7
1880	10,697	1,361	14.6
1870	9,336		
Watervliet city:			
1950	15,197	−917	−5.7
1940	16,114	31	0.2
1930	16,083	10	0.1
1920	16,073	999	6.6
1910	15,074	753	5.3
1900	14,321	1,354	10.4
1890	12,967	4,147	47.0
1880	8,820	−1,873	−17.5
1870	10,693	1,873	21.2
1860	8,820	1,256	16.6
1850	7,564		
White Plains city: [9]			
1950	43,466	3,139	7.8
1940	40,327	4,497	12.6
1930	35,830	14,799	70.4
1920	21,031	5,082	31.9
1910	15,949	8,050	101.9
1900	7,899	3,857	95.4
1890	4,042	1,661	69.8
1880	2,381		
Yonkers city:			
1950	152,798	10,200	7.2
1940	142,598	7,952	5.9
1930	134,646	34,470	34.4
1920	100,176	20,373	25.5
1910	79,803	31,872	66.5
1900	47,931	15,898	49.6
1890	32,033	13,141	69.6
1880	18,892	6,159	48.4
1870	12,733	4,515	54.9
1860	[3] 8,218		

[3] Estimated.
[7] Rye village incorporated as a city and made independent of Rye town in 1940.
[8] The population previous to 1920 is that of Saratoga Springs village before its consolidation with Saratoga Springs town as Saratoga Springs city.
[9] Population previous to 1920 is that of White Plains village before its consolidation with White Plains town as White Plains city.

Table 5.—AREA AND POPULATION OF COUNTIES, URBAN AND RURAL: 1930 TO 1950

[Figures in italics are shown only for those counties where change in definition affects urban and rural classification. Minus sign (−) denotes decrease. Percent not shown where less than 0.1]

County	Map reference (see p. 32-2)	Land area in square miles, 1950	Total population						Urban population			Rural population			Percent urban	
			1950		1940	1930	Percent increase		1950	1940	Percent increase	1950	1940	Percent increase	1950	1940
			Total	Per square mile			1940 to 1950	1930 to 1940								
The State		47,944	14,830,192	309.3	13,479,142	12,588,066	10.0	7.1	12,682,446			2,147,746			85.5	
Old urban definition									*11,889,008*	*11,165,893*	*6.5*	*2,941,184*	*2,313,249*	*27.1*	*80.2*	*82.8*
Albany	F-10	531	239,386	450.8	221,315	211,953	8.2	4.4	198,117			41,269			82.8	
Old urban definition									*175,480*	*172,634*	*1.6*	*63,906*	*48,681*	*31.3*	*73.3*	*78.0*
Allegany	F-3	1,048	43,784	41.8	39,681	38,025	10.3	4.4	6,402	5,942	7.7	37,382	33,739	10.8	14.6	15.0
Bronx	J-10	43	1,451,277	33,750.6	1,394,711	1,265,258	4.1	10.2	1,451,277	1,394,711	4.1				100.0	100.0
Broome	F-7	710	184,698	260.1	165,749	147,022	11.4	12.7	144,011			40,687			78.0	
Old urban definition									*119,973*	*114,050*	*5.2*	*64,725*	*51,699*	*25.2*	*65.0*	*68.8*
Cattaraugus	F-2	1,335	77,901	58.4	72,652	72,398	7.2	0.4	33,966	32,723	3.8	43,935	39,929	10.0	43.6	45.0
Cayuga	E-6	699	70,136	100.3	65,508	64,751	7.1	1.2	36,722	35,753	2.7	33,414	29,755	12.3	52.4	54.6
Chautauqua	G-1	1,080	135,189	125.2	123,580	126,457	9.4	−2.3	81,492	75,812	7.5	53,697	47,768	12.4	60.3	61.3
Chemung	G-5	412	86,827	210.7	73,718	74,680	17.8	−1.3	62,164			24,663			71.6	
Old urban definition									*58,331*	*52,505*	*11.1*	*28,496*	*21,213*	*34.3*	*67.2*	*71.2*
Chenango	F-7	908	39,138	43.1	36,454	34,665	7.4	5.2	8,816	8,694	1.4	30,322	27,760	9.2	22.5	23.8
Clinton	A-10	1,059	53,622	50.6	54,006	46,687	−0.7	15.7	21,860	21,181	3.2	31,762	32,825	−3.2	40.8	39.2
Columbia	F-10	643	43,182	67.2	41,464	41,617	4.1	−0.4	11,629	11,517	1.0	31,553	29,947	5.4	26.9	27.8
Cortland	F-6	502	37,158	74.0	33,668	31,709	10.4	6.2	21,396	18,809	13.8	15,762	14,859	6.1	57.6	55.9
Delaware	G-8	1,470	44,420	30.2	40,989	41,163	8.4	−0.4	8,762	6,709	30.6	35,658	34,280	4.0	19.7	16.4
Dutchess	G-10	816	136,781	167.6	120,542	105,462	13.5	14.3	63,899			72,882			46.7	
Old urban definition									*58,525*	*56,477*	*3.6*	*78,256*	*64,065*	*22.2*	*42.8*	*46.9*
Erie	E-2	1,054	899,238	853.2	798,377	762,408	12.6	4.7	790,602			108,636			87.9	
Old urban definition									*688,119*	*666,868*	*3.2*	*211,119*	*131,509*	*60.5*	*76.5*	*83.5*
Essex	B-10	1,826	35,086	19.2	34,178	33,959	2.7	0.6	8,372	8,404	−0.4	26,714	25,774	3.6	23.9	24.6
Franklin	A-9	1,685	44,830	26.6	44,286	45,694	1.2	−3.1	19,999	19,466	2.7	24,831	24,820		44.6	44.0
Fulton	D-9	497	51,021	102.7	48,597	46,560	5.0	4.4	34,723	34,153	1.7	16,298	14,444	12.8	68.1	70.3
Genesee	E-3	501	47,584	95.0	44,481	44,468	7.0		22,520	21,680	3.9	25,064	22,801	9.9	47.3	48.7
Greene	F-10	653	28,745	44.0	27,926	25,808	2.9	8.2	8,114	5,429	49.5	20,631	22,497	−8.3	28.2	19.4
Hamilton	C-8	1,747	4,105	2.3	4,188	3,929	−2.0	6.6				4,105	4,188	−2.0		
Herkimer	C-8	1,442	61,407	42.6	59,527	64,006	3.2	−7.0	38,479			22,928			62.7	
Old urban definition									*38,382*	*38,485*	*−0.3*	*23,025*	*21,042*	*9.4*	*62.5*	*64.7*
Jefferson	B-6	1,293	85,521	66.1	84,003	83,574	1.8	0.5	38,770	37,592	3.1	46,751	46,411	0.7	45.3	44.8
Kings	J-10	76	2,738,175	36,028.6	2,698,285	2,560,401	1.5	5.4	2,738,175	2,698,285	1.5				100.0	100.0
Lewis	C-7	1,293	22,521	17.4	22,815	23,447	−1.3	−2.7	3,671	3,578	2.6	18,850	19,237	−2.0	16.3	15.7
Livingston	F-4	638	40,257	63.1	38,510	37,560	4.5	2.5	11,541	8,506	35.7	28,716	30,004	−4.3	28.7	22.1
Madison	E-7	661	46,214	69.9	39,598	39,790	16.7	−0.5	19,290	14,441	33.6	26,924	25,157	7.0	41.7	36.5
Monroe	D-4	673	487,632	724.6	438,230	423,881	11.3	3.4	419,164			68,468			86.0	
Old urban definition									*383,942*	*363,276*	*5.7*	*103,690*	*74,954*	*38.3*	*78.7*	*82.9*
Montgomery	E-9	409	59,594	145.7	59,142	60,076	0.8	−1.6	37,936	38,676	−1.9	21,658	20,466	5.8	63.7	65.4
Nassau [1]	J-10	300	672,765	2,242.6	406,748	303,053	65.4	34.2	624,102			48,663			92.8	
Old urban definition									*267,626*	*195,750*	*36.7*	*405,139*	*210,998*	*92.0*	*39.8*	*48.1*
New York	J-10	22	1,960,101	89,095.5	1,889,924	1,867,312	3.7	1.2	1,960,101	1,889,924	3.7				100.0	100.0
Niagara	D-2	533	189,992	356.5	160,110	149,329	18.7	7.2	147,484			42,508			77.6	
Old urban definition									*140,736*	*122,662*	*14.7*	*49,256*	*37,448*	*31.5*	*74.1*	*76.6*
Oneida	D-7	1,227	222,855	181.6	203,636	198,763	9.4	2.5	159,009			63,846			71.4	
Old urban definition									*154,009*	*145,203*	*6.1*	*68,846*	*58,483*	*17.8*	*69.1*	*71.8*
Onondaga	D-6	792	341,719	431.5	295,108	291,606	15.8	1.2	272,405			69,314			79.7	
Old urban definition									*246,625*	*225,028*	*9.6*	*95,094*	*70,080*	*35.7*	*72.2*	*76.3*
Ontario	E-4	649	60,172	92.7	55,307	54,276	8.8	1.9	25,476	23,876	6.7	34,696	31,431	10.4	42.3	43.2
Orange	H-9	829	152,255	183.7	140,113	130,383	8.7	7.5	81,142			71,113			53.3	
Old urban definition									*78,388*	*77,120*	*1.6*	*73,867*	*62,993*	*17.3*	*51.5*	*55.0*
Orleans	D-3	396	29,832	75.3	27,760	28,795	7.5	−3.6	11,029	10,531	4.7	18,803	17,229	9.1	37.0	37.9
Oswego	D-7	968	77,181	79.7	71,275	69,645	8.3	2.3	36,569	35,424	3.2	40,612	35,851	13.3	47.4	49.7
Otsego	E-9	1,013	50,763	50.1	46,082	46,710	10.2	−1.3	16,291	14,330	13.7	34,472	31,752	8.6	32.1	31.1
Putnam	H-10	235	20,307	86.4	16,555	13,744	22.7	20.5				20,307	16,555	22.7		
Queens [1]	J-10	113	1,550,849	13,724.3	1,297,634	1,079,129	19.5	20.2	1,550,849	1,297,634	19.5				100.0	100.0
Rensselaer	E-11	665	132,607	199.4	121,834	119,781	8.8	1.7	94,396			38,211			71.2	
Old urban definition									*87,464*	*85,351*	*2.5*	*45,143*	*36,483*	*23.7*	*66.0*	*70.1*
Richmond	J-9	60	191,555	3,192.6	174,441	158,346	9.8	10.2	191,555	174,441	9.8				100.0	100.0
Rockland	I-10	178	89,276	501.6	74,261	59,599	20.2	24.6	43,551			45,725			48.8	
Old urban definition									*26,418*	*21,724*	*21.6*	*62,858*	*52,537*	*19.6*	*29.6*	*29.3*
St. Lawrence	A-8	2,772	98,897	35.7	91,098	90,960	8.6	0.2	46,089	39,991	15.2	52,808	51,107	3.3	46.6	43.9
Saratoga	D-10	814	74,869	92.0	65,606	63,314	14.1	3.6	40,075			34,794			53.5	
Old urban definition									*37,569*	*34,635*	*8.5*	*37,300*	*30,971*	*20.4*	*50.2*	*52.8*
Schenectady	E-10	209	142,497	681.8	122,494	125,021	16.3	−2.0	121,480			21,017			85.3	
Old urban definition									*99,597*	*95,509*	*4.3*	*42,900*	*26,985*	*59.0*	*69.9*	*78.0*
Schoharie	F-9	625	22,703	36.3	20,812	19,667	9.1	5.8	3,208	2,617	22.6	19,495	18,195	7.1	14.1	12.6
Schuyler	F-5	331	14,182	42.8	12,979	12,909	9.3	0.5	3,052	2,913	4.8	11,130	10,066	10.6	21.5	22.4
Seneca	E-5	330	29,253	88.6	25,732	24,983	13.7	3.0	11,072	10,462	5.8	18,181	15,270	19.1	37.8	40.7
Steuben	F-4	1,408	91,439	64.9	84,927	82,671	7.7	2.7	40,774	39,107	4.3	50,665	45,820	10.6	44.6	46.0
Suffolk	J-11	922	276,129	299.5	197,355	161,055	39.9	22.5	121,883			154,246			44.1	
Old urban definition									*39,113*	*34,484*	*13.6*	*237,016*	*162,931*	*45.5*	*14.2*	*17.4*
Sullivan	G-8	986	40,731	41.3	37,901	35,272	7.5	7.5	8,881	7,525	18.0	31,850	30,376	4.9	21.8	19.9
Tioga	F-6	525	30,166	57.5	27,072	25,480	11.4	6.2	11,387	10,518	8.3	18,779	16,554	13.4	37.7	38.9
Tompkins	F-6	491	59,122	120.4	42,340	41,490	39.6	2.0	29,257	19,730	48.3	29,865	22,610	32.1	49.5	46.6
Ulster	G-9	1,143	92,621	81.0	87,017	80,155	6.4	8.6	39,984			52,637			43.2	
Old urban definition									*36,949*	*36,505*	*1.2*	*55,672*	*50,512*	*10.2*	*39.9*	*42.0*
Warren	C-9	883	39,205	44.4	36,035	34,174	8.8	5.4	19,610	18,836	4.1	19,595	17,199	13.9	50.0	52.3
Washington	D-10	837	47,144	56.3	46,726	46,482	0.9	0.5	18,316	18,298	0.1	28,828	28,428	1.4	38.9	39.2
Wayne	D-5	607	57,323	94.4	52,747	49,995	8.7	5.5	17,546	16,218	8.2	39,777	36,529	8.9	30.6	30.7
Westchester	I-10	435	625,816	1,438.7	573,558	520,947	9.1	10.1	577,601			48,215			92.3	
Old urban definition									*508,864*	*479,921*	*6.0*	*116,952*	*93,637*	*24.9*	*81.3*	*83.7*
Wyoming	E-3	598	32,822	54.9	31,394	28,764	4.5	9.1	10,922	8,022	36.2	21,900	23,372	−6.3	33.3	25.6
Yates	E-5	344	17,615	51.2	16,381	16,848	7.5	−2.8	5,481	5,308	3.3	12,134	11,073	9.6	31.1	32.4

[1] Part of Nassau annexed to Queens and part of Queens annexed to Nassau in 1945.

Table 6.—POPULATION OF COUNTIES BY MINOR CIVIL DIVISIONS: 1930 TO 1950

["Uninc." designates an unincorporated place. Minor civil division figures for 1940 and 1930 do not necessarily add to county totals. Figures for 1940 and 1930 not available for unincorporated places and places incorporated since April 1, 1940. Boundary changes between 1940 and 1950 are given in footnotes; for changes between 1930 and 1940, see reports of the 16th Census (1940), *Population*, Vol. I, pp. 714-721. Total population of a place located within 2 or more minor civil divisions appears in table 7]

County and minor civil division	1950	1940	1930
Albany County	239,386	221,315	211,953
Albany city	134,995	130,577	127,412
Berne town	1,348	1,325	1,210
Bethlehem town	13,065	9,782	7,160
Coeymans town	4,713	4,536	4,542
Ravena village	*2,006*	*1,810*	*1,963*
Cohoes city	21,272	21,955	23,226
Colonie town	29,522	20,631	17,468
Colonie village	*2,068*	*1,407*	*1,176*
Menands village	*2,468*	*1,764*	*1,522*
Green Island town	4,016	3,988	4,331
Green Island village	*4,016*	*3,988*	*4,331*
Guilderland town	7,284	5,522	4,394
Altamont village	*1,127*	*890*	*858*
Knox town	1,172	960	863
New Scotland town	3,956	3,302	2,841
Voorheesville village	*895*	*717*	*644*
Rensselaerville town	1,310	1,285	1,203
Watervliet city	15,197	16,114	16,083
Westerlo town	1,536	1,338	1,220
Allegany County	43,784	39,681	38,025
Alfred town	2,862	1,410	1,404
Alfred village	*2,053*	*694*	*659*
Allen town	347	416	419
Alma town	931	780	884
Almond town	1,331	1,234	1,101
Almond village (part)	*636*	*511*	*428*
Amity town	1,997	1,935	1,867
Belmont village	*1,211*	*1,146*	*1,085*
Andover town	1,973	1,996	1,905
Andover village	*1,351*	*1,290*	*1,241*
Angelica town	1,390	1,410	1,338
Angelica village	*928*	*928*	*838*
Belfast town	1,277	1,213	1,113
Birdsall town	249	306	364
Bolivar town	2,680	2,628	2,813
Bolivar village	*1,490*	*1,344*	*1,725*
Richburg village (part)	*93*	*111*	*118*
Burns town	1,185	1,187	1,152
Canaseraga village	*693*	*698*	*620*
Caneadea town	1,845	1,089	1,066
Centerville town	545	559	553
Clarksville town	828	766	768
Cuba town	2,784	2,507	2,256
Cuba village	*1,783*	*1,699*	*1,422*
Friendship town	2,182	1,932	1,868
Friendship village	*1,344*	*1,148*	*1,154*
Genesee town	1,134	1,188	1,119
Granger town	455	484	477
Grove town	566	568	534
Hume town	1,660	1,577	1,574
Fillmore village	*527*	*518*	*488*
Independence town	1,053	1,110	1,056
New Hudson town	618	601	565
Rushford town	935	967	936
Scio town	1,511	1,353	1,205
Ward town	239	250	299
Wellsville town [1]	8,555	7,641	6,909
Wellsville village [1]	*6,402*	*5,942*	*5,674*
West Almond town	320	390	391
Willing town	1,089	836	820
Wirt town	1,243	1,348	1,269
Richburg village (part)	*421*	*453*	*462*
Bronx County	1,451,277	1,394,711	1,265,258
Bronx Borough (part of New York City)	1,451,277	1,394,711	1,265,258
Broome County	184,698	165,749	147,022
Barker town	1,456	1,223	992
Binghamton city [2]	80,674	78,309	76,662
Binghamton town	2,073	1,576	1,092
Chenango town	5,747	3,265	2,074
Colesville town	3,084	2,652	2,394
Conklin town	2,872	2,156	1,332
Dickinson town [2]	5,450	5,060	4,255
Port Dickinson village	*2,199*	*2,436*	*1,902*
Fenton town	4,168	2,732	2,003
Kirkwood town	2,997	2,150	1,237
Lisle town	1,534	1,397	1,299
Lisle village	*306*	*342*	*325*
Maine town	2,315	2,076	1,628
Nanticoke town	627	546	454
Sanford town	2,416	2,502	2,538
Deposit village (part)	*1,134*	*1,252*	*1,127*
Triangle town	1,733	1,575	1,452
Whitney Point village	*888*	*733*	*639*
Broome County—Con.			
Union town [3]	55,676	50,195	42,579
Endicott village [3]	*20,050*	*17,702*	*16,231*
Johnson City village	*19,249*	*18,099*	*13,567*
Vestal town	8,902	5,710	2,848
Windsor town	2,974	2,625	2,183
Windsor village	*822*	*766*	*661*
Cattaraugus County	77,901	72,652	72,398
Allegany town	5,452	3,919	3,731
Allegany village	*1,738*	*1,436*	*1,411*
Ashford town	1,370	1,340	1,214
Carrollton town	1,332	1,235	1,026
Limestone village	*601*	*558*	*599*
Cold Spring town	619	596	541
Conewango town	1,045	952	1,011
East Randolph village (part)	*215*	*174*	*169*
Dayton town	1,873	1,725	1,602
South Dayton village	*727*	*643*	*570*
East Otto town	743	732	751
Elko town	95	125	160
Ellicottville town	1,830	1,790	1,793
Ellicottville village	*1,078*	*1,024*	*978*
Farmersville town	733	778	719
Franklinville town	3,055	2,702	2,963
Franklinville village	*2,092*	*1,884*	*2,021*
Freedom town	1,031	947	863
Great Valley town	1,375	1,215	1,366
Hinsdale town	1,240	1,079	969
Humphrey town	367	424	526
Ischua town	622	503	566
Leon town	738	755	720
Little Valley town	1,724	1,601	1,542
Little Valley village	*1,287*	*1,234*	*1,196*
Lyndon town	409	391	403
Machias town	1,341	1,362	1,255
Mansfield town	672	620	661
Napoli town	619	570	578
New Albion town	1,894	1,747	2,004
Cattaraugus village	*1,190*	*1,145*	*1,286*
Olean city	22,884	21,506	21,790
Olean town	1,800	1,432	1,102
Otto town	685	642	704
Perrysburg town	1,507	1,805	1,358
Perrysburg village	*301*	*375*	*317*
Persia town	2,615	2,671	2,510
Gowanda village (part)	*2,221*	*2,206*	*2,087*
Portville town	3,029	2,593	2,407
Portville village	*1,151*	*1,018*	*969*
Randolph town	2,535	2,206	2,255
East Randolph village (part)	*418*	*322*	*333*
Randolph village	*1,455*	*1,321*	*1,308*
Red House town	234	299	313
Salamanca city	8,861	9,011	9,577
Salamanca town	355	313	330
South Valley town	238	240	310
Yorkshire town	1,633	1,410	1,512
Delevan village	*611*	*554*	*558*
Allegany Indian Reservation	1,131	1,151	972
Cattaraugus Indian Reservation (part)	215	205	174
Cayuga County	70,136	65,508	64,751
Auburn city	36,722	35,753	36,652
Aurelius town	2,039	1,342	1,430
Cayuga village	*534*	*472*	*344*
Brutus town	2,348	2,188	2,109
Weedsport village	*1,588*	*1,341*	*1,325*
Cato town	1,513	1,458	1,286
Cato village (part)	*119*	*127*	*113*
Meridian village	*334*	*307*	*264*
Conquest town	1,103	890	906
Fleming town	1,502	1,259	987
Melrose Park (uninc.) (part)	*306*	------	------
Genoa town	1,672	1,425	1,407
Ira town	1,473	1,336	1,342
Cato village (part)	*312*	*285*	*290*
Ledyard town	1,577	1,322	1,236
Aurora village	*711*	*372*	*339*
Locke town	811	748	714
Mentz town	1,783	1,677	1,553
Port Byron village	*1,013*	*961*	*890*
Montezuma town	769	746	690
Moravia town	2,279	1,910	1,913
Moravia village	*1,480*	*1,231*	*1,295*
Niles town	941	834	903
Owasco town	2,543	2,100	1,754
Melrose Park (uninc.) (part)	*1,497*	------	------
Scipio town	1,202	1,104	991
Sempronius town	572	526	543
Cayuga County—Con.			
Sennett town	1,730	1,664	1,528
Springport town	1,534	1,418	1,316
Union Springs village	*957*	*905*	*794*
Sterling town	2,050	1,943	1,963
Fair Haven village	*628*	*471*	*568*
Summerhill town	542	505	443
Throop town	1,251	1,083	990
Venice town	1,026	1,125	1,050
Victory town	1,154	1,152	1,037
Chautauqua County	135,189	123,580	126,457
Arkwright town	665	688	746
Busti town	5,806	4,336	3,508
Lakewood village	*3,013*	*2,314*	*1,837*
Carroll town	2,286	2,086	1,972
Frewsburg (uninc.)	*1,385*	------	------
Charlotte town	1,195	1,146	1,208
Sinclairville village (part)	*582*	*499*	*508*
Chautauqua town	4,222	3,819	3,802
Mayville village	*1,492*	*1,364*	*1,273*
Cherry Creek town	1,132	1,088	1,114
Cherry Creek village	*631*	*529*	*539*
Clymer town	1,421	1,244	1,181
Dunkirk city	18,007	17,713	17,802
Dunkirk town	887	672	725
Ellery town	2,852	2,088	1,919
Bemus Point village	*424*	*290*	*280*
Ellicott town	9,265	8,041	8,237
Celoron village	*1,555*	*1,349*	*1,188*
Falconer village	*3,202*	*3,222*	*3,579*
Ellington town	1,142	1,073	1,079
French Creek town	817	694	768
Gerry town	1,347	1,073	1,112
Sinclairville village (part)	*110*	*86*	*81*
Hanover town	6,375	5,846	5,993
Forestville village	*786*	*692*	*677*
Silver Creek village	*3,068*	*3,067*	*3,160*
Harmony town	1,736	1,473	1,425
Panama village	*456*	*374*	*320*
Jamestown city	43,364	42,638	45,155
Kiantone town	976	849	706
Mina town	1,012	818	944
North Harmony town	1,675	1,453	1,462
Poland town	1,949	1,625	1,593
Pomfret town	9,596	7,782	8,062
Fredonia village	*7,095*	*5,738*	*5,814*
Portland town	3,339	2,985	3,001
Brocton village	*1,380*	*1,293*	*1,301*
Ripley town	2,694	2,250	2,254
Ripley (uninc.)	*1,289*	------	------
Sheridan town	2,037	1,826	2,035
Sherman town	1,611	1,101	1,350
Sherman village	*861*	*675*	*769*
Stockton town [3]	1,889	1,651	1,574
Cassadaga village [3]	*676*	*514*	*480*
Villenova town	888	877	917
Westfield town	5,001	4,638	4,785
Westfield village	*3,663*	*3,434*	*3,466*
Cattaraugus Indian Reservation (part)	13	27	22
Chemung County	86,827	73,718	74,680
Ashland town	1,188	951	948
Wellsburg village	*638*	*560*	*581*
Baldwin town	557	457	483
Big Flats town	2,460	1,832	1,679
Catlin town	690	715	670
Chemung town	1,553	1,363	1,235
Elmira city	49,716	45,106	47,397
Elmira town	6,346	5,290	5,084
Elmira Heights village (part)	*1,263*	*1,269*	*1,334*
West Elmira (uninc.)	*3,338*	------	------
Erin town	930	789	774
Horseheads town [4]	11,118	8,804	8,420
Elmira Heights village (part)	*3,746*	*3,560*	*5,707*
Horseheads village [4]	*3,609*	*2,570*	*2,450*
Victory Heights (uninc.)	*1,857*	------	------
Southport town	9,164	5,774	5,421
Van Etten town	1,249	1,055	1,004
Van Etten village	*504*	*440*	*370*
Veteran town	1,856	1,582	1,515
Millport village	*362*	*340*	*389*
Chenango County	39,138	36,454	34,665
Afton town	2,047	1,848	1,871
Afton village	*875*	*806*	*818*
Bainbridge town	2,706	2,410	2,192
Bainbridge village	*1,505*	*1,460*	*1,324*
Columbus town	655	711	724

[1] ALLEGANY.—Part of Wellsville town annexed to Wellsville village in 1949.
[2] BROOME.—Part of Dickinson town annexed to Binghamton city in 1945. Parts of Union town annexed to Endicott village in 1940, 1944, and 1946.
[3] CHAUTAUQUA.—Part of Stockton town annexed to Cassadaga village in 1944.
[4] CHEMUNG.—Part of Horseheads town annexed to Horseheads village in 1948.

Table 6.—POPULATION OF COUNTIES BY MINOR CIVIL DIVISIONS: 1930 TO 1950—Con.

County and minor civil division	1950	1940	1930
Chenango County—Con.			
Coventry town	796	722	780
German town	245	234	303
Greene town	3,712	3,188	3,048
Greene village	*1,628*	*1,431*	*1,379*
Guilford town	2,283	1,884	1,719
Lincklaen town	341	397	447
McDonough town	709	675	598
New Berlin town	2,359	2,112	2,123
New Berlin village	*1,178*	*999*	*1,076*
North Norwich town	875	770	689
Norwich city	8,816	8,694	8,378
Norwich town	1,738	1,206	1,131
Otselic town	896	905	880
Oxford town	3,423	3,121	2,904
Oxford village	*1,811*	*1,713*	*1,601*
Pharsalia town	480	676	464
Pitcher town	636	643	598
Plymouth town	858	792	767
Preston town	676	672	579
Sherburne town [5]	3,046	2,928	2,619
Earlville village (part)	*274*	*270*	*255*
Sherburne village [5]	*1,604*	*1,192*	*1,077*
Smithville town	845	805	831
Smyrna town	996	971	1,020
Smyrna village	*269*	*256*	*226*
Clinton County	**53,622**	**54,006**	**46,687**
Altona town	1,711	2,026	1,834
Ausable town	1,903	1,985	1,868
Keeseville village (part)	*1,092*	*1,090*	*1,025*
Beekmantown town	1,690	1,704	1,533
Black Brook town	1,611	1,806	1,692
Ausable Forks (uninc.) (part)	*611*	-------	-------
Champlain town	5,118	4,938	4,848
Champlain village	*1,505*	*1,354*	*1,197*
Rouses Point village	*2,001*	*1,846*	*1,920*
Chazy town	2,741	2,813	2,916
Clinton town	844	1,157	1,191
Dannemora town	5,614	6,362	4,720
Dannemora village (part)	*3,848*	*4,569*	*3,185*
Lyon Mountain (uninc.)	*1,053*	-------	-------
Ellenburg town	2,098	2,428	2,243
Mooers town	2,509	2,686	2,655
Mooers village	*496*	*477*	*465*
Peru town	2,348	2,287	1,989
Plattsburgh city	17,738	16,351	13,349
Plattsburgh town	3,713	3,163	2,132
Saranac town	2,399	2,820	2,367
Dannemora village (part)	*274*	*261*	*163*
Schuyler Falls town	1,585	1,480	1,350
Columbia County	**43,182**	**41,464**	**41,617**
Ancram town	925	1,005	850
Austerlitz town	753	626	643
Canaan town	1,284	1,042	979
Chatham town	3,188	2,873	2,908
Chatham village (part)	*968*	*956*	*1,118*
Claverack town	4,406	4,071	4,168
Philmont village	*1,792*	*1,679*	*1,868*
Clermont town	898	806	805
Copake town	1,478	1,498	1,165
Gallatin town	613	554	511
Germantown town	1,418	1,427	1,462
Ghent town	3,173	2,948	2,818
Chatham village (part)	*1,336*	*1,298*	*1,306*
Greenport town	2,055	1,864	1,800
Hillsdale town	1,183	1,050	968
Hudson city	11,629	11,517	12,337
Kinderhook town	3,284	3,094	3,104
Kinderhook village	*853*	*745*	*822*
Valatie village	*1,225*	*1,208*	*1,246*
Livingston town	1,457	1,564	1,473
New Lebanon town	1,415	1,259	1,081
Stockport town	2,054	2,229	2,422
Stottville (uninc.)	*1,020*	-------	-------
Stuyvesant town	1,394	1,433	1,440
Taghkanic town	575	604	683
Cortland County	**37,158**	**33,668**	**31,709**
Cincinnatus town	977	957	901
Cortland city	18,152	15,881	15,043
Cortlandville town	4,058	3,823	3,520
Homer village (part)	*67*	*67*	*611*
McGraw village	*1,187*	*1,201*	*1,082*
Cuyler town	704	708	748
Cortland County—Con.			
Freetown town	534	510	418
Harford town	584	572	554
Homer town	5,055	4,233	3,991
Homer village (part)	*3,177*	*2,861*	*2,684*
Lapeer town	432	450	393
Marathon town	1,577	1,417	1,322
Marathon village	*1,057*	*955*	*800*
Preble town	808	729	642
Scott town	527	535	544
Solon town	522	486	483
Taylor town	496	531	504
Truxton town	922	1,008	997
Virgil town	1,257	1,257	1,137
Willet town	553	571	512
Delaware County	**44,420**	**40,989**	**41,163**
Andes town	1,665	1,687	1,899
Andes village	*430*	*409*	*395*
Bovina town	711	806	771
Colchester town	2,340	2,092	2,489
Downsville village	*720*	*582*	*532*
Davenport town	1,233	1,240	1,197
Delhi town	3,311	2,950	2,853
Delhi village	*2,223*	*1,841*	*1,840*
Deposit town	1,570	1,443	1,469
Deposit village (part)	*882*	*776*	*760*
Franklin town	2,156	2,019	2,037
Franklin village	*558*	*481*	*451*
Hamden town	1,114	1,177	1,171
Hancock town	3,517	3,813	3,953
Hancock village	*1,560*	*1,581*	*1,427*
Harpersfield town	1,263	1,200	1,265
Stamford village (part)	*389*	*358*	*372*
Kortright town	1,239	1,288	1,340
Masonville town	1,010	931	854
Meredith town	1,133	1,182	1,205
Middletown town	3,737	3,520	3,532
Fleischmanns village	*469*	*546*	*495*
Margaretville village	*905*	*812*	*771*
Roxbury town	2,227	2,277	2,267
Sidney town [6]	6,669	4,509	3,854
Sidney village [6]	*4,815*	*3,012*	*2,444*
Stamford town	2,121	1,993	2,141
Hobart village	*618*	*638*	*580*
Stamford village (part)	*773*	*750*	*781*
Tompkins town	1,680	1,642	1,665
Walton town	5,724	5,220	5,111
Walton village	*3,947*	*3,697*	*3,496*
Dutchess County	**136,781**	**120,542**	**105,462**
Amenia town	7,481	6,873	1,969
Beacon city	14,012	12,572	11,933
Beekman town	1,703	790	764
Clinton town	1,233	1,070	1,041
Dover town	7,460	7,385	3,775
East Fishkill town	2,565	2,024	1,845
Fishkill town	3,863	3,615	2,890
Fishkill village	*841*	*720*	*553*
Hyde Park town	6,136	4,056	3,388
Hyde Park (uninc.)	*1,059*	-------	-------
La Grange town	2,280	1,638	1,210
Milan town	806	695	622
Northeast town	2,308	2,201	2,119
Millerton village	*1,048*	*953*	*919*
Pawling town	2,891	2,752	2,391
Pawling village	*1,430*	*1,446*	*1,204*
Pine Plains town	1,360	1,301	1,209
Pleasant Valley town	2,751	2,061	1,520
Poughkeepsie city	41,023	40,478	40,288
Poughkeepsie town	19,984	14,495	12,707
Arlington (uninc.)	*5,374*	-------	-------
Fairview (uninc.)	*1,721*	-------	-------
Rochdale (uninc.)	*1,219*	-------	-------
Wappingers Falls village (part)	*1,015*	*1,079*	*872*
Red Hook town	4,219	3,405	3,404
Red Hook village	*1,225*	*1,056*	*996*
Tivoli village	*753*	*761*	*713*
Rhinebeck town	3,746	3,264	2,968
Rhinebeck village	*1,925*	*1,697*	*1,569*
Stanford town	1,473	1,386	1,269
Union Vale town	970	1,056	1,025
Wappinger town	5,090	4,345	4,083
Wappingers Falls village (part)	*2,475*	*2,348*	*2,464*
Washington town	3,427	3,080	3,042
Millbrook village	*1,568*	*1,340*	*1,296*
Erie County	**899,238**	**798,377**	**762,408**
Alden town	4,899	4,613	4,463
Alden village	*1,252*	*954*	*846*
Amherst town [7]	33,744	19,356	13,181
Williamsville village [7]	*4,649*	*3,614*	*3,119*
Aurora town [7]	9,271	7,656	6,875
East Aurora village [7]	*5,962*	*5,253*	*4,815*
Boston town	2,302	1,710	1,368
Brant town	1,934	1,753	1,693
Farnham village	*306*	*288*	*453*
Buffalo city	580,132	575,901	573,076
Cheektowaga town	45,354	25,006	20,849
Depew village (part)	*2,058*	*1,599*	*1,235*
Sloan village	*4,698*	*3,856*	*3,482*
Clarence town	6,331	4,426	3,208
Clarence (uninc.)	*1,018*	-------	-------
Colden town	1,720	1,528	1,217
Collins town	6,862	5,819	4,424
Gowanda village (part)	*1,068*	*950*	*955*
Concord town	5,291	4,524	4,453
Springville village	*3,322*	*2,849*	*2,540*
Eden town	4,201	3,295	2,773
Eden (uninc.)	*1,394*	-------	-------
Elma town	4,020	2,801	2,320
Evans town	7,663	5,047	3,827
Angola village	*1,936*	*1,663*	*1,543*
Grand Island town	3,090	1,055	626
Hamburg town [7]	25,067	17,190	13,058
Blasdell village	*3,127*	*2,322*	*2,015*
Hamburg village [7]	*6,938*	*5,467*	*4,731*
Holland town	1,728	1,496	1,473
Lackawanna city [7]	27,658	24,058	23,948
Lancaster town	18,471	15,299	15,260
Depew village (part)	*5,159*	*4,685*	*5,301*
Lancaster village	*8,665*	*7,236*	*7,040*
Marilla town	1,482	1,364	1,282
Newstead town	4,653	4,268	4,334
Akron village	*2,481*	*2,203*	*2,188*
North Collins town	2,943	2,550	2,522
North Collins village	*1,325*	*1,182*	*1,165*
Orchard Park town [7]	8,491	5,453	4,234
Orchard Park village [7]	*2,054*	*1,504*	*1,144*
Sardinia town	1,778	1,700	1,518
Tonawanda city	14,617	13,008	12,681
Tonawanda town	55,270	32,155	25,006
Kenmore village	*20,066*	*18,612*	*16,482*
Wales town	1,370	1,198	1,086
West Seneca town [7]	17,417	12,694	10,401
Cattaraugus Indian Reservation (part)	1,421	1,411	1,196
Tonawanda Indian Reservation (part)	58	43	56
Essex County	**35,086**	**34,178**	**33,959**
Chesterfield town	1,903	1,694	1,599
Keeseville village (part)	*885*	*831*	*769*
Crown Point town	1,707	1,661	1,468
Elizabethtown town	1,208	1,181	1,113
Elizabethtown village	*665*	*640*	*656*
Essex town	1,012	1,002	1,116
Jay town	2,181	2,226	2,153
Ausable Forks (uninc.) (part)	*1,052*	-------	-------
Keene town	938	1,060	1,001
Lewis town	782	791	667
Minerva town	681	505	567
Moriah town	5,796	5,952	6,191
Port Henry village	*1,831*	*1,935*	*2,040*
Witherbee–Mineville (uninc.)	*2,984*	-------	-------
Newcomb town	1,212	460	437
North Elba town	6,069	6,092	6,472
Lake Placid village	*2,999*	*3,136*	*2,930*
Saranac Lake village (part)	*1,654*	*1,643*	*1,805*
North Hudson town	258	244	235
St. Armand town [8]	1,142	1,233	1,190
Bloomingdale village	*476*	*446*	*420*
Saranac Lake village (part) [8]	*202*	*223*	*258*
Schroon town	1,176	1,044	932
Ticonderoga town	5,204	4,859	5,105
Ticonderoga village	*3,617*	*3,402*	*3,680*
Westport town	1,597	1,657	1,534
Westport village	*733*	*654*	*790*
Willsboro town	1,646	1,780	1,612
Wilmington town	574	737	567
Franklin County	**44,330**	**44,286**	**45,694**
Altamont town	6,849	6,537	6,097
Tupper Lake village	*5,441*	*5,451*	*5,271*
Bangor town	1,738	1,734	1,701
Bellmont town	1,186	1,279	1,303

[5] CHENANGO.—Part of Sherburne town annexed to Sherburne village in 1947.
[6] DELAWARE.—Parts of Sidney town annexed to Sidney village in 1945 and 1948.
[7] ERIE.—Annexations: part of Amherst town to Williamsville village in 1941; part of Aurora town to East Aurora village in 1945; part of Hamburg town to Hamburg village in 1948; part of Orchard Park town to Orchard Park village in 1950; and part of West Seneca town to Lackawanna city in 1943.
[8] ESSEX.—Part of St. Armand town annexed to Saranac Lake village in 1941.

Table 6.—POPULATION OF COUNTIES BY MINOR CIVIL DIVISIONS: 1930 TO 1950—Con.

County and minor civil division	1950	1940	1930
Franklin County—Con.			
Bombay town	1,102	1,140	1,216
Brandon town	357	489	516
Brighton town	962	804	993
Burke town	1,348	1,414	1,512
Burke village	*316*	*344*	*325*
Chateaugay town	2,407	2,602	2,687
Chateaugay village	*1,254*	*1,189*	*1,169*
Constable town	983	919	1,016
Dickinson town	834	934	1,061
Duane town	117	121	177
Fort Covington town	1,764	1,767	1,728
Fort Covington village	*891*	*813*	*764*
Franklin town	872	1,002	1,242
Harrietstown town	6,014	6,117	6,856
Saranac Lake village (part)	*5,057*	*5,272*	*5,959*
Malone town	12,644	11,987	11,798
Malone village	*9,501*	*8,743*	*8,657*
Moira town	2,137	2,072	2,101
Brushton village	*516*	*487*	*470*
Santa Clara town	251	258	528
Waverly town	979	1,017	1,337
Westville town	877	831	880
St. Regis Indian Reservation	1,409	1,262	945
Fulton County	**51,021**	**48,597**	**46,560**
Bleecker town	220	190	202
Broadalbin town	2,543	2,300	2,226
Broadalbin village (part) [9]	*1,391*	*1,399*	*1,341*
Caroga town	462	408	306
Ephratah town	1,063	1,045	949
Gloversville city [9]	23,634	23,329	23,099
Johnstown city	10,923	10,666	10,801
Johnstown town [9]	4,153	3,561	2,612
Mayfield town	3,145	2,734	2,077
Broadalbin village (part) [9]	*9*	-------	-------
Mayfield village	*761*	*750*	*722*
Northampton town	1,925	1,761	1,919
Northville village	*1,114*	*1,111*	*1,250*
Oppenheim town	1,190	1,202	1,147
Dolgeville village (part)	*166*	*158*	*184*
Perth town	1,299	1,000	838
Stratford town	464	401	384
Genesee County	**47,584**	**44,481**	**44,468**
Alabama town	1,766	1,763	1,734
Alexander town	1,591	1,423	1,378
Alexander village	*304*	*265*	*212*
Batavia city	17,790	17,267	17,375
Batavia town	2,824	2,261	2,248
Bergen town	1,588	1,412	1,512
Bergen village	*786*	*658*	*724*
Bethany town	1,410	1,231	1,254
Byron town	1,381	1,374	1,347
Darien town	1,899	1,667	1,740
Elba town	1,920	1,855	1,695
Elba village	*569*	*614*	*492*
Le Roy town	6,275	5,838	6,007
Le Roy village	*4,721*	*4,413*	*4,474*
Oakfield town	3,041	2,896	3,115
Oakfield village	*1,781*	*1,876*	*1,919*
Pavilion town	1,459	1,361	1,236
Pembroke town	2,866	2,391	2,209
Corfu village	*542*	*462*	*418*
Stafford town	1,355	1,246	1,231
Tonawanda Indian Reservation (part)	410	496	387
Greene County	**28,745**	**27,926**	**25,808**
Ashland town	542	566	482
Athens town	2,372	2,375	2,254
Athens village	*1,546*	*1,655*	*1,618*
Cairo town	1,944	1,905	1,772
Catskill town	8,575	8,630	8,200
Catskill village	*5,392*	*5,429*	*5,082*
Coxsackie town	4,703	4,146	3,139
Coxsackie village	*2,722*	*2,352*	*2,195*
Durham town	1,233	1,223	1,104
Greenville town	1,613	1,477	1,276
Halcott town	244	273	223
Hunter town	2,028	2,166	2,299
Hunter village	*526*	*626*	*624*
Tannersville village	*639*	*640*	*656*
Jewett town	692	732	835
Lexington town	833	827	815
New Baltimore town	1,781	1,489	1,434
Prattsville town	825	848	706
Windham town	1,360	1,269	1,269

County and minor civil division	1950	1940	1930
Hamilton County	**4,105**	**4,188**	**3,929**
Arietta town	219	183	165
Benson town	85	89	69
Hope town	180	164	134
Indian Lake town	1,099	1,257	1,120
Inlet town	319	310	251
Lake Pleasant town	696	584	540
Speculator village	*370*	*278*	*261*
Long Lake town	896	943	1,038
Morehouse town	104	91	85
Wells town	507	567	527
Herkimer County	**61,407**	**59,527**	**64,006**
Columbia town	1,132	931	915
Danube town	847	849	790
Fairfield town	1,204	1,095	1,248
Middleville village (part)	*431*	*399*	*446*
Frankfort town	6,598	6,247	6,918
Frankfort village	*3,844*	*3,859*	*4,203*
German Flatts town [10]	14,106	13,053	13,923
Ilion village	*9,363*	*8,927*	*9,890*
Mohawk village [10]	*3,196*	*2,882*	*2,835*
Herkimer town	11,235	11,345	12,327
Herkimer village	*9,400*	*9,617*	*10,446*
Litchfield town	776	779	712
Little Falls city	9,541	10,163	11,105
Little Falls town	874	777	741
Manheim town	3,897	3,748	3,831
Dolgeville village (part)	*3,038*	*3,037*	*3,125*
Newport town	1,626	1,481	1,768
Middleville village (part)	*216*	*213*	*314*
Newport village	*752*	*627*	*696*
Poland village (part)	*112*	*102*	*109*
Norway town	447	386	482
Ohio town	547	460	457
Russia town	1,420	1,281	1,347
Cold Brook village	*342*	*271*	*288*
Poland village (part)	*399*	*376*	*353*
Salisbury town	1,469	1,319	1,244
Schuyler town	1,169	1,176	1,145
Stark town	793	858	844
Warren town	956	873	974
Webb town	1,308	1,373	1,785
Winfield town	1,462	1,333	1,449
West Winfield village	*832*	*754*	*779*
Jefferson County	**85,521**	**84,003**	**83,574**
Adams town	3,629	3,334	3,284
Adams village	*1,762*	*1,594*	*1,613*
Alexandria town	3,583	3,533	3,953
Alexandria Bay village	*1,688*	*1,748*	*1,952*
Antwerp town	1,781	2,187	2,292
Antwerp village	*846*	*817*	*868*
Brownville town	3,806	3,671	3,489
Brownville village	*1,013*	*907*	*842*
Dexter village	*1,098*	*1,109*	*1,020*
Glen Park village (part)	*508*	*518*	*537*
Cape Vincent town	1,842	1,954	1,958
Cape Vincent village	*812*	*931*	*898*
Champion town	3,499	3,103	3,001
West Carthage village	*2,000*	*1,767*	*1,722*
Clayton town	3,758	3,768	3,698
Clayton village	*1,081*	*1,999*	*1,940*
Ellisburg town	3,116	3,183	3,026
Ellisburg village	*285*	*253*	*253*
Mannsville village	*378*	*348*	*318*
Henderson town	1,171	1,163	1,165
Hounsfield town	2,630	3,137	2,926
Sackets Harbor village	*1,247*	*1,962*	*1,680*
Le Ray town	2,821	2,551	2,422
Black River village (part)	*598*	*585*	*514*
Evans Mills village	*518*	*523*	*514*
Lorraine town	681	782	848
Lyme town	1,458	1,462	1,585
Chaumont village	*513*	*534*	*596*
Orleans town	1,807	1,664	1,790
Pamelia town	992	855	979
Glen Park village (part)	*13*	*5*	*22*
Philadelphia town	1,222	1,372	1,562
Philadelphia village	*370*	*722*	*817*
Rodman town	816	856	935
Rutland town	1,925	1,622	1,734
Black River village (part)	*464*	*362*	*409*
Theresa town	1,660	1,675	1,715
Theresa village	*925*	*908*	*873*
Watertown city	34,350	33,385	32,205
Watertown town	1,752	1,399	1,270

County and minor civil division	1950	1940	1930
Jefferson County—Con.			
Wilna town	6,969	7,029	7,322
Carthage village	*4,420*	*4,207*	*4,460*
Deferiet village	*616*	*620*	*739*
Herrings village	*192*	*232*	*274*
Worth town	253	318	415
Kings County	**2,738,175**	**2,698,285**	**2,560,401**
Brooklyn Borough (part of New York City)	2,738,175	2,698,285	2,560,401
Lewis County	**22,521**	**22,815**	**23,447**
Croghan town	2,544	2,557	2,392
Croghan village (part)	*432*	*476*	*449*
Denmark town	2,154	1,992	1,987
Castorland village	*308*	*309*	*315*
Copenhagen village	*690*	*608*	*539*
Diana town	1,717	1,871	2,080
Harrisville village	*868*	*832*	*856*
Greig town	642	747	821
Harrisburg town	480	537	589
High Market town	121	190	222
Lewis town	584	413	677
Leyden town	1,622	1,519	1,482
Port Leyden village (part)	*660*	*624*	*571*
Lowville town [11]	4,623	4,586	4,336
Lowville village [11]	*3,671*	*3,578*	*3,424*
Lyonsdale town	873	909	762
Lyons Falls village (part)	*70*	*47*	*43*
Port Leyden village (part)	*181*	*170*	*146*
Martinsburg town	1,387	1,363	1,860
Montague town	139	329	366
New Bremen town	1,729	1,707	1,597
Croghan village (part)	*340*	*325*	*283*
Osceola town	244	281	319
Pinckney town	439	613	646
Turin town	856	859	897
Turin village	*273*	*247*	*260*
Watson town	586	536	528
West Turin town	1,781	1,806	1,886
Constableville village	*378*	*340*	*343*
Lyons Fall village (part)	*794*	*771*	*839*
Livingston County	**40,257**	**38,510**	**37,560**
Avon town	3,725	3,509	3,566
Avon village	*2,412*	*2,339*	*2,403*
Caledonia town	2,529	2,009	2,305
Caledonia village	*1,683*	*1,226*	*1,487*
Conesus town	809	809	832
Geneseo town	3,782	3,133	3,135
Geneseo village	*2,838*	*2,144*	*2,261*
Groveland town	3,381	4,135	3,295
Leicester town	1,350	1,371	1,565
Leicester village	*364*	*327*	*285*
Lima town	2,336	1,986	1,900
Lima village	*1,147*	*942*	*897*
Livonia town	2,896	2,596	2,644
Livonia village	*837*	*751*	*774*
Mount Morris town	4,836	4,904	4,234
Mount Morris village	*3,450*	*3,530*	*3,238*
North Dansville town	5,755	5,332	5,310
Dansville village	*5,253*	*4,976*	*4,928*
Nunda town	2,272	2,113	2,100
Nunda village	*1,224*	*1,077*	*1,085*
Ossian town	507	532	510
Portage town	737	945	793
Sparta town	971	887	974
Springwater town	1,318	1,274	1,381
West Sparta town	724	688	667
York town	2,329	2,287	2,349
Madison County	**46,214**	**39,598**	**39,790**
Brookfield town	1,841	1,703	1,750
Cazenovia town	3,969	3,424	3,504
Cazenovia village	*1,946*	*1,689*	*1,788*
DeRuyter town	1,165	1,069	1,047
DeRuyter village	*561*	*526*	*466*
Eaton town	2,854	2,245	2,168
Morrisville village	*1,260*	*666*	*583*
Fenner town	852	794	795
Georgetown town	616	734	684
Hamilton town	5,455	3,618	3,687
Earlville village (part)	*671*	*594*	*613*
Hamilton village	*3,507*	*1,790*	*1,700*
Lebanon town	890	914	895
Lenox town [12]	6,515	5,770	5,887
Canastota village [12]	*4,458*	*4,160*	*4,235*
Wampsville village	*379*	*282*	*280*

[9] FULTON.—Broadalbin village returned in 1940 as in Broadalbin town only. Part of Johnstown town annexed to Gloversville city in 1948.
[10] HERKIMER.—Part of German Flatts town annexed to Mohawk village in 1941.
[11] LEWIS.—Part of Lowville town annexed to Lowville village in 1947.
[12] MADISON.—Part of Lenox town annexed to Canastota village in 1947.

Table 6.—POPULATION OF COUNTIES BY MINOR CIVIL DIVISIONS: 1930 TO 1950—Con.

County and minor civil division	1950	1940	1930
Madison County—Con.			
Lincoln town	924	853	869
Madison town	1,615	1,592	1,515
Madison village	*335*	*300*	*287*
Nelson town	993	928	1,026
Oneida city	11,325	10,291	10,558
Smithfield town	758	630	653
Stockbridge town	1,537	1,258	1,369
Munnsville village	*412*	*357*	*345*
Sullivan town	4,905	3,775	3,383
Chittenango village	*1,307*	*885*	*815*
Monroe County	**487,632**	**438,230**	**423,881**
Brighton town [13]	18,036	13,132	9,065
Chili town [13]	5,283	3,392	2,493
Clarkson town	1,912	1,449	1,456
Gates town [13]	7,925	4,965	3,634
Greece town	25,508	14,925	12,113
Hamlin town	2,321	2,080	2,079
Henrietta town	3,385	2,728	2,142
Irondequoit town	34,417	23,376	18,024
Mendon town	2,903	2,700	2,636
Honeoye Falls village	*1,460*	*1,274*	*1,187*
Ogden town	3,970	3,435	3,159
Spencerport village	*1,595*	*1,340*	*1,249*
Parma town	4,049	3,387	3,222
Hilton village	*1,036*	*895*	*923*
Penfield town	4,847	3,774	3,306
Penfield (uninc.) (part)	*963*	-------	-------
Perinton town	11,559	10,170	9,854
East Rochester village (part)	*2,864*	*2,790*	*2,914*
Fairport village	*5,267*	*4,644*	*4,604*
Penfield (uninc.) (part)	*50*	-------	-------
Pittsford town	9,413	7,741	7,192
East Rochester village (part)	*4,158*	*3,901*	*3,718*
Pittsford village	*1,668*	*1,544*	*1,460*
Riga town	1,906	1,669	1,718
Churchville village	*755*	*601*	*652*
Rochester city [13]	332,488	324,975	328,132
Rush town	2,052	1,791	1,901
Sweden town	5,982	4,698	4,613
Brockport village	*4,748*	*3,590*	*3,511*
Webster town	7,174	5,520	4,778
Webster village	*1,773*	*1,680*	*1,552*
Wheatland town	2,502	2,323	2,364
Scottsville village	*1,025*	*925*	*936*
Montgomery County	**59,594**	**59,142**	**60,076**
Amsterdam city	32,240	33,329	34,817
Amsterdam town	4,698	3,911	3,818
Fort Johnson village	*930*	*868*	*833*
Hagaman village	*1,114*	*933*	*867*
Canajoharie town [14]	4,294	4,062	4,023
Ames village	*193*	*180*	*170*
Canajoharie village [14]	*2,761*	*2,577*	*2,519*
Fort Plain village (part)	*9*	*7*	-------
Charleston town	575	609	594
Florida town	2,032	1,848	1,805
Glen town	1,742	1,754	1,749
Fultonville village	*840*	*806*	*831*
Minden town	4,656	4,376	4,232
Fort Plain village (part)	*2,926*	*2,763*	*2,725*
Mohawk town	2,680	2,753	2,730
Fonda village	*1,026*	*1,123*	*1,170*
Palatine town	2,529	2,420	2,287
Nelliston village	*693*	*658*	*553*
Palatine Bridge village	*592*	*585*	*503*
Root town	1,214	1,106	1,021
St. Johnsville town	2,934	2,974	3,000
St. Johnsville village	*2,210*	*2,283*	*2,273*
Nassau County [15]	**672,765**	**406,748**	**303,053**
Glen Cove city	15,130	12,415	11,430
Hempstead town [15]	432,506	259,318	186,735
Bellerose village	*1,134*	*1,317*	*1,202*
Cedarhurst village	*6,051*	*5,463*	*5,065*
East Rockaway village [15]	*7,970*	*5,610*	*4,340*
Floral Park village (part)	*12,183*	*10,769*	*8,003*
Freeport village	*24,680*	*20,410*	*15,467*
Garden City village (part)[15]	*14,368*	*11,223*	*7,180*
Hempstead village [15]	*29,135*	*20,856*	*12,650*
Hewlett Bay Park village	*466*	*438*	*407*
Hewlett Harbor village	*411*	*228*	*240*
Hewlett Neck village [15]	*369*	*252*	*253*
Island Park village	*2,031*	*1,531*	*1,002*
Lawrence village [15]	*4,681*	*3,649*	*3,041*
Lynbrook village	*17,314*	*14,557*	*11,993*
Malverne village	*8,086*	*5,153*	*2,256*
Nassau County—Con.			
Hempstead town—Con.			
Mineola village (part)[15]	*27*	-------	-------
New Hyde Park village (part)	*2,747*	*2,171*	*1,607*
Rockville Centre village [15]	*22,362*	*18,613*	*13,718*
South Floral Park village	*572*	*510*	*460*
Stewart Manor village	*1,879*	*1,625*	*1,291*
Valley Stream village	*26,854*	*16,679*	*11,790*
Woodsburgh village	*745*	*702*	*376*
Long Beach city	15,586	9,036	5,817
North Hempstead town [15]	142,613	83,385	62,202
Baxter Estates village	*862*	*760*	-------
East Hills village [15]	*2,547*	*343*	-------
East Williston village	*1,734*	*1,152*	*493*
Floral Park village (part)	*2,399*	*2,181*	*2,013*
Flower Hill village	*1,948*	*666*	-------
Garden City village (part)[15]	*118*	-------	-------
Great Neck village	*7,759*	*6,167*	*4,010*
Great Neck Estates village	*2,464*	*1,969*	*1,738*
Great Neck Plaza village	*4,246*	*2,031*	-------
Kensington village	*978*	*933*	*824*
Kings Point village	*2,445*	*1,247*	*1,294*
Lake Success village	*1,264*	*203*	*295*
Manorhaven village	*1,819*	*484*	-------
Mineola village (part) [15]	*14,804*	*10,064*	*8,155*
Munsey Park village	*2,048*	*1,456*	*411*
New Hyde Park village(part)	*4,602*	*2,520*	*1,707*
North Hills village [15]	*330*	*295*	*339*
Old Westbury village (part) [15]	*940*	*817*	*1,264*
Plandome village	*1,102*	*397*	*769*
Plandome Heights village [15]	*882*	*317*	*265*
Plandome Manor village	*323*	*262*	-------
Port Washington North village	*650*	*628*	-------
Roslyn village	*1,612*	*972*	-------
Roslyn Estates village	*612*	*404*	-------
Roslyn Harbor village (part)	*516*	*235*	-------
Russell Gardens village	*912*	*556*	-------
Saddle Rock village	*83*	*69*	*74*
Sands Point village	*860*	*628*	*438*
Thomaston village	*2,046*	*1,159*	-------
Westbury village	*7,112*	*4,524*	-------
Williston Park village	*7,505*	*5,750*	*4,427*
Oyster Bay town [15]	66,930	42,594	36,869
Bayville village	*1,981*	*1,516*	*1,042*
Brookville village	*587*	*204*	-------
Centre Island village	*199*	*134*	*189*
Cove Neck village	*200*	*150*	*276*
Farmingdale village [15]	*4,492*	*3,524*	*3,373*
Lattingtown village	*745*	*613*	-------
Laurel Hollow village	*169*	*110*	*161*
Massapequa Park village	*2,334*	*488*	-------
Matinecock village	*507*	*428*	*484*
Mill Neck village	*505*	*101*	*516*
Muttontown village	*382*	*325*	-------
Old Brookville village	*644*	*356*	*425*
Old Westbury village (part)	*220*	*200*	-------
Oyster Bay (uninc.)	*5,215*	-------	-------
Oyster Bay Cove village	*561*	*466*	-------
Roslyn Harbor village (part)	*86*	*70*	-------
Sea Cliff village	*4,868*	*4,416*	*3,456*
Syosset (uninc.)	*1,133*	-------	-------
Upper Brookville village	*469*	*456*	-------
New York County	**1,960,101**	**1,889,924**	**1,867,312**
Manhattan Borough (part of New York City)	1,960,101	1,889,924	1,867,312
Niagara County [16]	**189,992**	**160,110**	**149,329**
Cambria town	2,346	1,925	1,786
Hartland town	2,849	2,527	2,500
Middleport village (part)	*125*	*129*	*120*
Lewiston town	6,921	4,448	3,420
Lewiston village	*1,626*	*1,280*	*1,013*
Lockport city [16]	25,133	24,379	23,160
Lockport town [16]	3,945	3,160	2,720
Newfane town	5,801	4,635	4,225
Newfane (uninc.)	*1,678*	-------	-------
Niagara town	4,729	2,618	865
Niagara Falls city	90,872	78,029	75,460
North Tonawanda city	24,731	20,254	19,019
Pendleton town	1,815	1,516	1,253
Porter town	4,276	3,361	2,954
Youngstown village	*932*	*799*	*639*
Royalton town	5,297	4,617	4,660
Middleport village (part)	*1,516*	*1,446*	*1,476*
Niagara County—Con.			
Somerset town	2,227	2,041	1,892
Barker village	*523*	*452*	*410*
Wheatfield town	4,720	3,077	2,212
Wilson town	3,696	3,061	2,801
Wilson village	*962*	*849*	*660*
Tuscarora Indian Reservation	634	462	402
Oneida County	**222,855**	**203,636**	**198,763**
Annsville town	1,333	1,217	1,242
Augusta town	1,933	1,900	1,739
Oriskany Falls village	*393*	*920*	*853*
Ava town	452	520	588
Boonville town	3,593	3,201	3,320
Boonville village	*2,329*	*2,076*	*2,090*
Bridgewater town	806	743	730
Bridgewater village	*309*	*238*	*228*
Camden town	3,655	3,096	2,977
Camden village	*2,407*	*2,021*	*1,912*
Deerfield town	1,621	1,147	983
Florence town	510	620	641
Floyd town	1,014	828	752
Forestport town	723	730	796
Kirkland town	6,164	5,211	5,059
Clinton village	*1,630*	*1,478*	*1,475*
Lee town	1,856	1,482	1,300
Marcy town	5,210	4,528	2,604
Marshall town	1,616	1,541	1,431
Waterville village (part)	*270*	*243*	*216*
New Hartford town	11,071	8,109	7,121
New Hartford village	*1,947*	*1,914*	*1,885*
New YorkMills village (part)	*1,380*	*1,552*	*1,404*
Paris town	3,459	3,073	2,994
Clayville village	*719*	*711*	*801*
Sauquoit (uninc.)	*1,227*	-------	-------
Remsen town	962	798	867
Remsen village (part)	*464*	*394*	*407*
Rome city	41,682	34,214	32,338
Sangerfield town	2,143	1,961	1,862
Waterville village (part)	*1,364*	*1,246*	*1,082*
Steuben town	540	581	690
Trenton town	2,522	2,295	2,262
Holland Patent village	*400*	*388*	*337*
Prospect village	*318*	*285*	*277*
Remsen village (part)	*29*	*28*	*30*
Trenton village	*331*	*296*	*313*
Utica city	101,531	100,518	101,740
Vernon town [17]	5,397	5,124	4,854
Oneida Castle village	*596*	*556*	*490*
Sherrill city [17]	*2,236*	*2,184*	*2,150*
Vernon village	*754*	*587*	*602*
Verona town	4,017	3,636	3,192
Vienna town	2,196	1,645	1,554
Western town	1,352	1,103	1,139
Westmoreland town	2,811	2,235	2,170
Whitestown town [17]	12,686	11,580	11,818
New York Mills village (part) [17]	*1,986*	*2,276*	*2,602*
Oriskany village	*1,346*	*1,115*	*1,142*
Whitesboro village	*3,902*	*3,532*	*3,375*
Yorkville village	*3,528*	*3,311*	*3,406*
Onondaga County	**341,719**	**295,108**	**291,606**
Camillus town	6,735	4,394	4,066
Camillus village	*1,225*	*1,133*	*1,036*
Cicero town	5,956	4,346	3,684
North Syracuse village (part)	*1,233*	*928*	*797*
Clay town [18]	7,001	4,050	3,560
North Syracuse village (part)[18]	*2,123*	*1,115*	*969*
De Witt town	15,329	10,836	9,536
East Syracuse village	*4,766*	*4,520*	*4,646*
Elbridge town	3,338	2,975	2,814
Elbridge village	*586*	*497*	*452*
Jordan village	*1,295*	*1,115*	*1,145*
Fabius town	1,432	1,346	1,252
Fabius village	*369*	*308*	*267*
Geddes town	13,284	11,237	10,210
Solvay village	*7,868*	*8,201*	*7,986*
Lafayette town	2,083	1,550	1,438
Lysander town	6,798	5,207	4,849
Baldwinsville village (part)	*2,712*	*2,243*	*2,290*
Manlius town	10,221	7,845	7,620
Fayetteville village	*2,624*	*2,172*	*2,008*
Manlius village	*1,742*	*1,520*	*1,538*
Minoa village	*1,008*	*902*	*899*
Marcellus town	3,607	3,046	2,993
Marcellus village	*1,382*	*1,112*	*1,083*
Onondaga town	9,351	6,905	5,826

[13] MONROE.—Annexations to Rochester city: parts of Brighton town in 1940 and 1949; parts of Chili town in 1940, 1946, and 1947; and part of Gates town in 1947.

[14] MONTGOMERY.—Part of Canajoharie town annexed to Canajoharie village in 1946.

[15] NASSAU.—Annexations: parts of Hempstead town to Queens County in 1945, to East Rockaway village in 1947, to Garden City village in 1944, to Hempstead village in 1940, to Hewlett Neck village in 1946, and to Rockville Centre village in 1941 and 1944; part of Queens County to Hempstead town and Lawrence village in 1945; part of Garden City village to Mineola village and part of Mineola village to Garden City village in 1947; part of North Hempstead town to Plandome Heights village in 1949; part of North Hills village to North Hempstead town in 1945; parts of Old Westbury village to North Hills village in 1945 and 1948 and to East Hills village in 1949; and part of Oyster Bay town to Farmingdale village in 1950.

[16] NIAGARA.—Part of Lockport town annexed to Lockport city in 1941. That part of Tonawanda Indian Reservation in Niagara County had no population reported for the last 3 censuses.

[17] ONEIDA.—Part of Vernon town annexed to Sherrill city in 1948. Part of Whitestown town annexed to New York Mills village in 1949.

[18] ONONDAGA.—Parts of Clay town annexed to North Syracuse village in 1942 and 1949.

Table 6.—POPULATION OF COUNTIES BY MINOR CIVIL DIVISIONS: 1930 TO 1950—Con.

County and minor civil division	1950	1940	1930
Onondaga County—Con.			
Otisco town	975	873	871
Pompey town	2,531	2,099	1,996
Salina town	19,125	11,168	10,117
Liverpool village	*2,933*	*2,500*	*2,244*
Skaneateles town	5,193	4,639	4,795
Skaneateles village	*2,331*	*1,949*	*1,882*
Spafford town	829	742	767
Syracuse city	220,583	205,967	209,326
Tully town	1,554	1,430	1,461
Tully village	*744*	*719*	*680*
Van Buren town	4,900	3,691	3,814
Baldwinsville village (part)	*1,783*	*1,597*	*1,555*
Onondaga Indian Reservation	894	762	611
Ontario County	60,172	55,307	54,276
Bristol town	915	750	743
Canadice town	303	324	317
Canandaigua city	8,332	8,321	7,541
Canandaigua town	4,218	3,083	1,938
East Bloomfield town	1,848	1,700	1,631
East Bloomfield village	*425*	*365*	*331*
Holcomb village	*313*	*304*	*294*
Farmington town	1,399	1,453	1,477
Geneva city [19]	17,144	15,555	16,053
Geneva town [19]	1,771	1,436	1,327
Gorham town	2,354	2,027	1,843
Rushville village (part)	*141*	*121*	*137*
Hopewell town	1,506	1,456	1,365
Manchester town	5,755	5,252	5,882
Clifton Springs village (part)	*1,463*	*1,093*	*1,455*
Manchester village	*1,262*	*1,330*	*1,429*
Shortsville village	*1,314*	*1,316*	*1,332*
Naples town	1,906	1,972	1,933
Naples village	*1,141*	*1,152*	*1,070*
Phelps town	4,890	4,425	4,590
Clifton Springs village (part)	*375*	*320*	*364*
Phelps village	*1,650*	*1,499*	*1,397*
Richmond town	959	897	883
Seneca town	2,535	2,570	2,635
South Bristol town	542	581	654
Victor town	2,640	2,437	2,424
Victor village	*1,066*	*1,111*	*1,042*
West Bloomfield town	1,155	1,068	1,040
Orange County	152,255	140,113	130,383
Blooming Grove town	2,410	2,312	1,922
Washingtonville village	*828*	*801*	*663*
Chester town	2,878	2,776	2,164
Chester village	*1,215*	*1,140*	*1,154*
Cornwall town	6,154	5,299	5,067
Cornwall village	*2,211*	*1,978*	*1,910*
Crawford town	2,410	1,786	1,800
Deerpark town [20]	2,519	2,227	1,779
Goshen town	5,832	5,697	5,182
Goshen village	*3,311*	*3,073*	*2,891*
Greenville town	737	732	674
Hamptonburgh town	1,272	1,086	1,130
Highlands town	10,467	9,307	7,057
Highland Falls village	*3,930*	*3,711*	*2,910*
Middletown city [20]	22,586	21,908	21,276
Minisink town	1,367	1,343	1,360
Unionville village	*454*	*387*	*438*
Monroe town	3,714	3,302	3,000
Harriman village (part)	*658*	*678*	*657*
Monroe village	*1,753*	*1,616*	*1,621*
Montgomery town	9,868	8,418	8,082
Maybrook village	*1,316*	*1,189*	*1,159*
Montgomery village	*1,063*	*844*	*884*
Walden village	*4,559*	*4,262*	*4,283*
Mount Hope town	2,298	1,817	1,847
Otisville village	*911*	*889*	*809*
Newburgh city	31,956	31,883	31,275
Newburgh town	8,686	6,092	5,072
New Windsor town	5,100	3,765	3,126
New Windsor (uninc.)	*2,754*	-------	-------
Port Jervis city [20]	9,372	9,749	10,243
Tuxedo town	2,281	2,314	2,606
Wallkill town [20]	5,947	4,753	3,835
East Middletown (uninc.)	*1,485*	-------	-------
Warwick town [20]	9,828	9,360	8,017
Florida village [20]	*1,376*	-------	-------
Greenwood Lake village	*819*	*483*	*332*
Warwick village [20]	*2,674*	*2,534*	*2,443*
Wawayanda town	2,435	2,218	1,946
Woodbury town	2,138	1,960	1,923
Harriman village (part)	*18*	*25*	-------
Orleans County	29,832	27,760	28,795
Albion town	6,007	5,965	5,994
Albion village (part)	*4,663*	*4,506*	*4,693*
Barre town	1,623	1,545	1,686
Carlton town	1,775	1,540	1,699
Clarendon town	1,287	1,176	1,224
Gaines town	1,812	1,667	1,702
Albion village (part)	*187*	*154*	*185*
Kendall town	1,343	1,341	1,311
Murray town	3,200	2,764	3,251
Holley village	*1,551*	*1,230*	*1,558*
Ridgeway town	6,217	5,826	6,068
Medina village (part)	*3,798*	*3,555*	*3,760*
Shelby town	4,482	3,961	3,946
Medina village (part)	*2,381*	*2,316*	*2,311*
Yates town	2,086	1,975	1,914
Lyndonville village	*777*	*745*	*708*
Oswego County	77,181	71,275	69,645
Albion town	1,036	1,094	1,175
Altmar village	*299*	*304*	*378*
Amboy town	482	493	507
Boylston town	302	365	444
Constantia town	1,947	1,538	1,405
Cleveland village	*555*	*440*	*416*
Fulton city	13,922	13,362	12,462
Granby town	2,775	2,220	2,130
Hannibal town	2,230	2,010	1,855
Hannibal village	*501*	*437*	*410*
Hastings town	3,063	2,361	2,149
Central Square village	*665*	*568*	*542*
Mexico town	3,035	2,710	2,720
Mexico village	*1,898*	*1,348*	*1,297*
Minnetto town	1,025	1,052	856
New Haven town	1,259	1,194	1,116
Orwell town	752	806	826
Oswego city	22,647	22,062	22,652
Oswego town	2,106	1,972	1,830
Palermo town	1,397	1,148	1,012
Parish town	1,264	1,199	1,249
Parish village	*574*	*521*	*508*
Redfield town	418	517	583
Richland town	4,067	3,848	3,816
Pulaski village	*2,093*	*1,805*	*2,046*
Sandy Creek town	2,354	1,821	2,156
Lacona village	*540*	*413*	*546*
Sandy Creek village	*708*	*646*	*648*
Schroeppel town	4,037	3,219	3,010
Phoenix village	*1,917*	*1,757*	*1,758*
Scriba town	2,248	2,184	1,973
Volney town	3,106	2,659	2,347
West Monroe town	1,002	731	666
Williamstown town	707	710	706
Otsego County	50,763	46,082	46,710
Burlington town	959	956	913
Butternuts town	1,315	1,369	1,260
Gilbertsville village	*456*	*377*	*362*
Cherry Valley town	1,330	1,274	1,326
Cherry Valley village	*760*	*704*	*707*
Decatur town	279	324	336
Edmeston town	1,563	1,580	1,556
Exeter town	924	760	691
Hartwick town	1,473	1,438	1,487
Laurens town	1,447	1,395	1,423
Laurens village	*261*	*203*	*246*
Maryland town	1,556	1,460	1,530
Schenevus village	*568*	*472*	*562*
Middlefield town	1,481	1,592	1,504
Cooperstown village (part)	*63*	*73*	*61*
Milford town	1,913	1,666	1,635
Milford village	*502*	*460*	*491*
Morris town	1,440	1,376	1,355
Morris village	*641*	*599*	*554*
New Lisbon town	877	801	781
Oneonta city [21]	13,564	11,731	12,536
Oneonta town [21]	3,508	2,673	2,314
West End (uninc.)	*1,285*	-------	-------
Otego town	1,769	1,508	1,373
Otego village	*699*	*580*	*555*
Otsego town	4,304	4,074	4,345
Cooperstown village (part)	*2,664*	*2,526*	*2,848*
Pittsfield town	850	796	727
Plainfield town	729	670	707
Richfield town	2,339	1,970	2,099
Richfield Springs village	*1,534*	*1,209*	*1,335*
Otsego County—Con.			
Roseboom town	570	534	633
Springfield town	1,184	1,135	1,305
Unadilla town	2,689	2,277	2,276
Unadilla village	*1,317*	*1,079*	*1,063*
Westford town	602	685	652
Worcester town	2,098	2,038	1,946
Putnam County	20,307	16,555	13,744
Carmel town	5,458	4,195	3,434
Carmel (uninc.) (part)	*1,336*	-------	-------
Kent town	2,146	1,540	770
Carmel (uninc.) (part)	*190*	-------	-------
Lake Carmel (uninc.) (part)	*1,001*	-------	-------
Patterson town	2,075	1,328	1,190
Lake Carmel (uninc.) (part)	*54*	-------	-------
Philipstown town	4,332	4,246	3,662
Cold Spring village	*1,783*	*1,897*	*1,784*
Nelsonville village	*522*	*457*	*470*
Putnam Valley town	1,908	1,187	859
Southeast town	4,388	4,053	3,503
Brewster village	*1,810*	*1,803*	*1,684*
Queens County [22]	1,550,849	1,297,634	1,079,129
Queens Borough (part of New York City) [22]	1,550,849	1,297,634	1,079,129
Rensselaer County	132,607	121,834	119,781
Berlin town	1,409	1,402	1,359
Brunswick town	5,067	4,917	3,949
East Greenbush town	6,338	4,550	3,267
Grafton town	964	836	633
Hoosick town	6,520	6,549	7,026
Hoosick Falls village	*4,297*	*4,279*	*4,755*
Nassau town	3,122	2,405	2,020
Nassau village	*952*	*698*	*670*
North Greenbush town	4,913	3,223	2,215
Petersburg town	1,010	955	976
Pittstown town	2,660	2,491	2,426
Valley Falls village (part)	*473*	*489*	*483*
Poestenkill town	1,799	1,438	1,164
Rensselaer city	10,856	10,708	11,223
Sand Lake town [22a]	3,254	2,488	2,022
Schaghticoke town	4,019	3,240	3,006
Schaghticoke village	*687*	*603*	*555*
Valley Falls village (part)	*82*	*75*	*91*
Schodack town	6,164	5,081	4,639
Castleton-on-Hudson village	*1,751*	*1,516*	*1,509*
Stephentown town	1,295	1,181	1,093
Troy city	72,311	70,304	72,763
Richmond County	191,555	174,441	158,346
Richmond Borough (part of New York City)	191,555	174,441	158,346
Rockland County	89,276	74,261	59,599
Clarkstown town [23]	15,674	12,251	10,188
Congers (uninc.)	*1,949*	-------	-------
Upper Nyack village	*1,195*	*924*	*842*
Haverstraw town	12,979	12,443	11,603
Haverstraw village	*5,818*	*5,909*	*5,621*
West Haverstraw village	*3,099*	*2,533*	*2,834*
Orangetown town [23]	34,554	26,662	18,029
Grand View-on-Hudson village	*302*	*588*	*253*
Nyack village	*5,880*	*5,206*	*5,392*
Piermont village	*1,897*	*1,879*	*1,765*
South Nyack village	*3,102*	*2,093*	*2,212*
Ramapo town [23]	20,584	18,007	16,321
Hillburn village	*1,212*	*1,101*	*1,343*
Sloatsburg village	*2,018*	*1,771*	*1,623*
Spring Valley village (part)	*4,500*	*4,308*	*3,918*
Suffern village	*4,010*	*3,763*	*3,767*
Stony Point town	5,485	4,893	3,458
Stony Point (uninc.)	*1,438*	-------	-------
St. Lawrence County	98,897	91,098	90,960
Brasher town	1,916	1,802	1,706
Canton town	7,652	6,130	6,795
Canton village	*4,379*	*3,018*	*2,832*
Rensselaer Falls village	*323*	*265*	*235*
Clare town	107	130	227
Clifton town	1,382	1,005	1,291
Colton town	960	1,096	986
DeKalb town	2,063	2,110	2,346
Richville village	*254*	*274*	*302*
De Peyster town	642	708	805

[19] ONTARIO.—Part of Geneva town annexed to Geneva city in 1940.

[20] ORANGE.—Part of Deerpark town annexed to Port Jervis city in 1940. Part of Wallkill town annexed to Middletown city in 1948. Florida village incorporated in 1946. Part of Warwick town annexed to Warwick village in 1940.

[21] OTSEGO.—Part of Oneonta town annexed to Oneonta city in 1947.

[22] QUEENS.—Part of Nassau County annexed to Queens County, and part of Queens County annexed to Nassau County in 1945.

[22a] RENSSELAER.—Sand Lake town returned as Sandlake in 1940.

[23] ROCKLAND.—Part of Clarkstown town annexed to Spring Valley village in 1945; that part of Spring Valley village in Clarkstown town had no population in 1950. Part of Orangetown town annexed to Clarkstown town in 1941. Part of Ramapo town annexed to Orangetown town in 1943.

Table 6.—POPULATION OF COUNTIES BY MINOR CIVIL DIVISIONS: 1930 TO 1950—Con.

County and minor civil division	1950	1940	1930
St. Lawrence County—Con.			
Edwards town	1,426	1,410	1,399
Edwards village	*584*	*624*	*562*
Fine town	1,875	1,208	1,053
Fowler town	1,602	1,772	1,608
Gouverneur town	6,506	5,900	5,512
Gouverneur village	*4,916*	*4,478*	*4,015*
Hammond town	1,251	1,260	1,338
Hammond village	*329*	*323*	*364*
Hermon town	1,350	1,147	1,356
Hermon village	*547*	*487*	*527*
Hopkinton town	935	1,044	1,046
Lawrence town	1,625	1,431	1,526
Lisbon town	2,557	2,633	2,642
Louisville town	1,825	1,589	1,355
Macomb town	848	891	953
Madrid town	1,551	1,383	1,388
Massena town	14,862	12,979	12,029
Massena village	*13,137*	*11,328*	*10,637*
Morristown town	1,569	1,635	1,658
Morristown village	*546*	*540*	*505*
Norfolk town	3,481	3,427	3,047
Norfolk (uninc.)	*1,252*	----	----
Norwood village (part) [24]	*79*	*83*	*32*
Ogdensburg city	16,166	16,346	16,915
Oswegatchie town	2,363	2,193	2,269
Heuvelton village	*712*	*620*	*578*
Parishville town	1,245	1,309	1,284
Piercefield town	554	667	1,330
Pierrepont town	1,192	1,312	1,379
Pitcairn town	569	521	570
Potsdam town	12,437	9,609	8,880
Norwood village (part) [24]	*1,916*	*1,822*	*1,848*
Potsdam village	*7,491*	*4,821*	*4,136*
Rossie town	611	706	720
Russell town	1,472	1,529	1,585
Stockholm town [24]	2,558	2,406	2,253
Waddington town	1,745	1,645	1,709
Waddington village	*819*	*671*	*679*
Saratoga County	**74,869**	**65,606**	**63,314**
Ballston town	3,969	2,630	2,578
Ballston Spa village (part)	*803*	*676*	*645*
Charlton town	1,298	1,063	978
Clifton Park town	3,281	2,253	2,222
Corinth town	4,879	4,478	3,760
Corinth village	*3,161*	*3,054*	*2,613*
Day town	436	475	328
Edinburg town	530	534	512
Galway town	1,408	1,244	1,137
Galway village	*188*	*161*	*119*
Greenfield town	1,961	1,696	1,544
Hadley town	801	679	841
Halfmoon town	2,836	1,969	1,739
Malta town	1,882	1,354	1,277
Mechanicville city	7,385	7,449	7,924
Milton town	6,294	5,768	5,672
Ballston Spa village (part)	*4,134*	*3,767*	*3,948*
Moreau town	6,065	4,930	4,471
South Glens Falls village	*3,645*	*3,081*	*2,689*
Northumberland town	1,263	1,109	1,059
Providence town	369	409	470
Saratoga town	3,225	3,212	3,027
Schuylerville village	*1,314*	*1,447*	*1,411*
Victory village	*488*	*520*	*473*
Saratoga Springs city	15,473	13,705	13,169
Stillwater town [25]	4,055	3,709	3,942
Stillwater village [25]	*1,276*	*971*	*1,051*
Waterford town	6,052	5,709	5,667
Waterford village	*2,968*	*2,903*	*2,921*
Wilton town	1,407	1,231	997
Schenectady County	**142,497**	**122,494**	**125,021**
Duanesburg town	2,822	2,141	1,937
Delanson village	*450*	*326*	*372*
Glenville town	17,912	13,343	12,069
Scotia village	*7,812*	*7,960*	*7,457*
Niskayuna town [26]	9,442	6,348	4,931
Princetown town	774	553	472
Rotterdam town	19,762	12,560	9,920
Schenectady city [26]	91,785	87,549	95,692
Schoharie County	**22,703**	**20,812**	**19,667**
Blenheim town	378	415	397
Broome town	635	768	650
Carlisle town	1,010	917	796
Cobleskill town	4,709	4,005	3,980
Cobleskill village	*3,208*	*2,617*	*2,694*
Conesville town	626	673	569

County and minor civil division	1950	1940	1930
Schoharie County—Con.			
Esperance town	1,128	887	881
Esperance village	*322*	*219*	*233*
Fulton town	1,050	1,010	1,010
Gilboa town	943	1,061	978
Jefferson town	819	845	916
Middleburg town	2,460	2,113	1,927
Middleburg village	*1,298*	*1,074*	*948*
Richmondville town	1,728	1,503	1,463
Richmondville village	*709*	*598*	*618*
Schoharie town	2,777	2,417	2,193
Schoharie village	*1,059*	*941*	*827*
Seward town	1,224	1,146	1,128
Sharon town	1,463	1,476	1,319
Sharon Springs village	*361*	*433*	*364*
Summit town	850	790	705
Wright town	903	786	755
Schuyler County	**14,182**	**12,979**	**12,909**
Catharine town	1,399	1,284	1,177
Odessa village	*526*	*424*	*379*
Cayuta town	459	311	258
Dix town	3,871	3,739	3,583
Montour Falls village (part)	*5*	----	*7*
Watkins Glen village (part)	*2,682*	*2,644*	*2,597*
Hector town	3,129	2,949	2,904
Burdett village	*432*	*408*	*310*
Montour town	1,085	1,774	1,868
Montour Falls village (part)	*1,452*	*1,345*	*1,482*
Orangetown	890	693	812
Reading town	1,373	1,205	1,257
Watkins Glen village (part)	*370*	*269*	*369*
Tyrone town	1,076	1,024	1,050
Seneca County	**29,253**	**25,732**	**24,983**
Covert town	1,843	1,633	1,578
Interlaken village	*770*	*661*	*660*
Fayette town	2,557	2,383	2,396
Waterloo village (part)	*678*	*620*	*587*
Junius town	846	738	775
Lodi town	1,118	1,051	1,044
Lodi village	*362*	*366*	*322*
Ovid town	3,442	3,200	2,843
Ovid village	*646*	*578*	*587*
Romulus town	4,263	2,865	2,856
Seneca Falls town	7,845	7,352	7,166
Seneca Falls village	*6,634*	*6,452*	*6,448*
Tyre town	720	724	743
Varick town	1,086	1,056	1,013
Waterloo town	5,524	4,730	4,569
Waterloo village (part)	*3,760*	*3,390*	*3,460*
Steuben County	**91,439**	**84,927**	**82,671**
Addison town	2,368	2,032	1,975
Addison village	*1,920*	*1,617*	*1,638*
Avoca town	1,755	1,789	1,788
Avoca village	*952*	*1,006*	*940*
Bath town	10,926	9,354	7,843
Bath village	*5,416*	*4,696*	*4,016*
Savona village	*869*	*653*	*545*
Bradford town	510	486	507
Cameron town	688	664	704
Campbell town	1,814	1,472	1,263
Canisteo town	3,568	3,381	3,391
Canisteo village	*2,625*	*2,550*	*2,548*
Caton town	1,199	976	915
Cohocton town	2,418	2,474	2,516
Cohocton village	*943*	*931*	*860*
Corning city	17,684	16,212	15,777
Corning town	4,275	3,152	2,997
Riverside village	*818*	*643*	*671*
South Corning village	*880*	*681*	*714*
Dansville town	1,113	794	995
Erwin town	4,393	3,716	3,518
Painted Post village	*2,405*	*2,337*	*2,328*
Fremont town	782	739	697
Greenwood town	872	914	968
Hartsville town	518	498	470
Hornby town	1,014	837	683
Hornell city	15,049	15,649	16,250
Hornellsville town	2,912	2,761	2,505
Almond village (part)	*23*	*22*	*10*
Arkport village	*701*	*618*	*575*
North Hornell village	*605*	*589*	*452*
Howard town	902	893	1,032
Jasper town	983	967	986
Lindley town	1,043	961	945
Prattsburg town	1,353	1,364	1,421
Prattsburg village	*653*	*636*	*584*

County and minor civil division	1950	1940	1930
Steuben County—Con.			
Pulteney town	1,138	957	983
Rathbone town	741	699	695
Thurston town	710	607	646
Troupsburg town	1,092	1,131	1,124
Tuscarora town	989	859	839
Urbana town	2,450	2,322	2,108
Hammondsport village	*1,190*	*1,112*	*1,063*
Wayland town	3,178	3,078	3,071
Wayland village	*1,834*	*1,795*	*1,814*
Wayne town	581	577	516
West Union town	504	630	715
Wheeler town	653	690	677
Woodhull town	1,255	1,292	1,151
Woodhull village	*338*	*339*	*290*
Suffolk County	**276,129**	**197,355**	**161,055**
Babylon town	45,556	24,297	19,291
Amityville village	*6,164*	*5,058*	*4,487*
Babylon village	*6,015*	*4,742*	*4,348*
Lindenhurst village	*8,644*	*4,756*	*4,040*
Brookhaven town	44,522	32,117	28,281
Belle Terre village	*120*	*89*	----
Patchogue Highlands (uninc.)	*1,159*	----	----
Bellport village	*1,449*	*660*	*633*
Blue Point (uninc.) (part)	*1,535*	----	----
Center Moriches (uninc.)	*1,761*	----	----
East Patchogue (uninc.)	*4,124*	----	----
Eastport-Speonk (uninc.) (part)	*444*	----	----
Hagerman-North Bellport (uninc.)	*1,605*	----	----
Mastic Beach (uninc.)	*1,079*	----	----
Old Field village	*238*	*123*	*202*
Patchogue village	*7,361*	*7,181*	*6,860*
Poquott village	*136*	*73*	----
Port Jefferson (uninc.)	*3,296*	----	----
Ronkonkoma (uninc.) (part)	*706*	----	----
Selden (uninc.)	*1,743*	----	----
Shoreham village	*90*	*25*	*135*
East Hampton town [27]	6,325	6,529	6,569
East Hampton village [27]	*1,737*	*1,756*	*1,934*
Sag Harbor village (part)	*915*	*952*	*989*
Huntington town	47,506	31,768	25,582
Asharoken village	*116*	*48*	*93*
East Northport (uninc.)	*3,842*	----	----
Greenlawn (uninc.)	*1,000*	----	----
Huntington (uninc.)	*3,324*	----	----
Huntington Bay village	*585*	*408*	*357*
Huntington Station (uninc.)	*9,924*	----	----
Lloyd Harbor village	*945*	*609*	*480*
Northport village	*3,859*	*3,098*	*2,528*
South Huntington (uninc.)	*1,274*	----	----
Islip town	71,465	51,182	33,194
Bayport (uninc.)	*1,463*	----	----
Bay Shore (uninc.)	*9,665*	----	----
Blue Point (uninc.) (part)	*73*	----	----
Brentwood (uninc.)	*2,803*	----	----
Brightwaters village	*2,356*	*1,562*	*1,001*
Central Islip (uninc.)	*3,067*	----	----
East Islip (uninc.)	*2,834*	----	----
Islip (uninc.)	*5,254*	----	----
Islip Terrace (uninc.)	*1,579*	----	----
Ocean Beach village	*73*	*81*	*205*
Ronkonkoma (uninc.) (part)	*628*	----	----
Saltaire village	*21*	*22*	*64*
Sayville (uninc.)	*4,251*	----	----
West Sayville (uninc.)	*1,370*	----	----
Riverhead town	9,973	8,922	7,956
Riverhead (uninc.)	*4,392*	----	----
Shelter Island town	1,144	1,073	1,113
Dering Harbor village	*4*	*34*	*39*
Smithtown town	20,993	13,970	11,855
Head of the Harbor village	*334*	*255*	*244*
Kings Park (uninc.)	*10,960*	----	----
Nissequogue village	*219*	*188*	*174*
St. James (uninc.)	*1,390*	----	----
Smithtown Branch (uninc.)	*1,424*	----	----
Village of the Branch	*163*	*185*	*114*
Southampton town	16,830	15,295	15,341
Eastport-Speonk (uninc.) (part)	*598*	----	----
Hampton Bays (uninc.)	*1,269*	----	----
North Haven village	*153*	*131*	----
Quogue village	*625*	*633*	*768*
Sag Harbor village (part)	*1,458*	*1,565*	*1,784*
Southampton village	*4,042*	*3,818*	*3,737*
Westhampton Beach village	*1,087*	*969*	*994*

[24] ST. LAWRENCE.—Norwood village returned in 1940 as in Norfolk and Potsdam towns only; that part in Stockholm town had no population in 1950.
[25] SARATOGA.—Part of Stillwater town annexed to Stillwater village in 1949.
[26] SCHENECTADY.—Part of Niskayuna town annexed to Schenectady city in 1948.
[27] SUFFOLK.—Part of East Hampton town annexed to East Hampton village in 1948.

Table 6.—POPULATION OF COUNTIES BY MINOR CIVIL DIVISIONS: 1930 TO 1950—Con.

County and minor civil division	1950	1940	1930
Suffolk County—Con.			
Southold town	11,632	12,046	11,669
Greenport village	*3,028*	*3,259*	*3,062*
Mattituck (uninc.)	*1,089*	-------	-------
Southold (uninc.)	*1,027*	-------	-------
Shinnecock Indian Reservation	183	156	194
Sullivan County	40,731	37,901	35,272
Bethel town	2,351	2,321	1,799
Callicoon town	2,134	2,092	1,996
Jeffersonville village	*450*	*403*	*448*
Cochecton town	1,136	1,189	1,154
Delaware town	2,089	1,934	1,777
Fallsburgh town	6,321	5,682	4,716
South Fallsburgh (uninc.)	*1,147*	-------	-------
Woodridge village	*951*	*854*	*774*
Forestburg town	364	389	415
Fremont town	1,170	1,251	1,386
Highland town	1,140	1,038	880
Liberty town [28]	7,979	7,235	6,967
Liberty village [28]	*4,658*	*3,788*	*3,427*
Lumberland town	494	490	499
Mamakating town	2,632	2,407	2,277
Bloomingburgh village	*268*	*197*	*215*
Wurtsboro village	*628*	*487*	*423*
Neversink town	1,465	1,494	1,256
Rockland town	3,502	3,375	3,286
Thompson town	6,912	6,054	5,950
Monticello village	*4,223*	*3,737*	*3,450*
Tusten town	1,042	950	914
Tioga County	30,166	27,072	25,480
Barton town	8,017	7,164	7,219
Waverly village	*6,037*	*5,450*	*5,662*
Berkshire town	912	861	771
Candor town	2,879	2,601	2,564
Candor village	*802*	*661*	*669*
Newark Valley town	2,384	2,210	1,843
Newark Valley village	*1,027*	*949*	*795*
Nichols town	1,685	1,481	1,407
Nichols village	*578*	*541*	*533*
Owego town	9,941	8,717	7,804
Owego village	*5,350*	*5,068*	*4,742*
Richford town	787	794	805
Spencer town	1,561	1,462	1,480
Spencer village	*694*	*615*	*628*
Tioga town	2,000	1,782	1,587
Tompkins County	59,122	42,340	41,490
Caroline town	1,900	1,737	1,617
Danby town	1,555	1,253	1,407
Dryden town	5,006	3,947	3,534
Dryden village	*976*	*747*	*666*
Freeville village	*373*	*379*	*374*
Enfield town	1,316	1,082	939
Groton town	4,246	3,879	3,789
Groton village	*2,150*	*2,087*	*2,004*
Ithaca city	29,257	19,730	20,708
Ithaca town	7,282	3,821	2,943
Cayuga Heights village	*1,131*	*651*	*507*
Lansing town	3,195	2,786	2,720
Newfield town	1,891	1,521	1,451
Ulysses town	3,474	2,584	2,382
Trumansburg village	*1,479*	*1,180*	*1,077*
Ulster County	92,621	87,017	80,155
Denning town	233	300	292
Esopus town	4,738	4,220	4,167
Port Ewen (uninc.)	*1,885*	-------	-------
Gardiner town	1,289	1,317	988
Hardenbergh town	284	326	313
Hurley town	1,980	1,530	1,168
Kingston city	28,817	28,589	28,088
Kingston town	227	196	194
Lloyd town	4,503	3,795	3,709
Highland (uninc.)	*3,035*	-------	-------
Marbletown town	2,364	2,543	2,276
Marlborough town	4,003	3,794	3,627
Marlboro (uninc.)	*1,709*	-------	-------
New Paltz town	3,749	2,815	2,550
New Paltz village	*2,285*	*1,492*	*1,362*
Olive town	1,463	1,320	1,196
Plattekill town	2,215	2,082	1,713
Rochester town	2,532	2,454	2,051
Rosendale town	2,950	2,548	2,192
Rosendale village	*883*	*671*	*539*
Saugerties town	9,232	8,960	8,752
Saugerties village	*3,907*	*3,916*	*4,060*
Shandaken town	1,887	1,875	2,066
Pine Hill village	*235*	*242*	*289*
Ulster County—Con.			
Shawangunk town	3,561	3,117	2,127
Wallkill (uninc.)	*1,145*	-------	-------
Ulster town	4,411	3,993	3,597
Lincoln Park (uninc.)	*1,527*	-------	-------
Wawarsing town	9,912	9,260	7,437
Ellenville village	*4,225*	*4,000*	*3,280*
Napanoch (uninc.)	*1,094*	-------	-------
Woodstock town	2,271	1,983	1,652
Warren County	39,205	36,035	34,174
Bolton town	1,184	1,310	1,308
Caldwell town	1,621	1,467	1,730
Lake George village	*1,005*	*803*	*848*
Chester town	1,927	1,825	1,610
Glens Falls city	19,610	18,836	18,531
Hague town	761	739	741
Horicon town	791	850	800
Johnsburg town	2,076	2,000	1,887
Luzerne town	1,426	1,251	1,150
Queensbury town	5,907	4,199	3,169
West Glens Falls (uninc.)	*1,665*	-------	-------
Stony Creek town	479	457	464
Thurman town	529	535	521
Warrensburg town	2,894	2,566	2,263
Warrensburg (uninc.)	*2,368*	-------	-------
Washington County	47,144	46,726	46,482
Argyle town	1,801	1,611	1,452
Argyle village	*351*	*226*	*245*
Cambridge town	1,567	1,434	1,677
Cambridge village (part)	*546*	*1,511*	*593*
Dresden town	433	508	470
Easton town	1,659	1,691	1,726
Greenwich village (part)	*334*	*309*	*337*
Fort Ann town	3,122	3,653	2,977
Fort Ann village	*465*	*439*	*389*
Fort Edward town	6,213	5,716	5,841
Fort Edward village	*3,797*	*3,620*	*3,850*
Granville town	5,116	5,508	5,806
Granville village	*2,896*	*3,173*	*3,483*
Greenwich town	3,811	3,766	3,872
Greenwich village (part)	*1,878*	*1,961*	*1,953*
Hampton town	576	594	673
Hartford town	1,271	1,088	1,102
Hebron town	1,134	1,228	1,191
Jackson town	857	798	822
Kingsbury town	9,503	8,697	8,094
Hudson Falls village	*7,236*	*6,654*	*6,449*
Putnam town	534	534	479
Salem town	2,171	2,127	2,145
Salem village	*1,067*	*1,034*	*1,081*
White Creek town	2,120	2,103	2,180
Cambridge village (part)	*1,146*	*1,061*	*1,169*
Whitehall town	5,256	5,670	5,975
Whitehall village	*4,457*	*4,851*	*5,191*
Wayne County	57,323	52,747	49,995
Arcadia town	12,816	12,108	10,051
Newark village	*10,295*	*9,646*	*7,649*
Butler town	1,429	1,411	1,384
Wolcott village (part)	*252*	*170*	*188*
Galen town	4,036	3,858	3,901
Clyde village	*2,492*	*2,356*	*2,374*
Huron town	1,409	1,412	1,313
Lyons town	5,379	5,076	5,072
Lyons village	*4,217*	*3,863*	*3,956*
Macedon town	2,560	2,277	2,330
Macedon village	*614*	*557*	*566*
Marion town	2,412	2,240	2,172
Ontario town	3,297	2,851	2,713
Palmyra town	4,934	4,337	4,223
Palmyra village	*3,034*	*2,709*	*2,592*
Rose town	2,013	1,882	1,921
Savannah town	1,494	1,456	1,485
Savannah village	*582*	*601*	*600*
Sodus town	5,706	5,162	5,003
Sodus village	*1,588*	*1,513*	*1,444*
Walworth town	2,336	1,956	2,047
Williamson town	4,226	3,700	3,504
Williamson (uninc.)	*1,520*	-------	-------
Wolcott town	3,276	3,021	2,876
Red Creek village	*617*	*539*	*560*
Wolcott village (part)	*1,284*	*1,156*	*1,072*
Westchester County	625,816	573,558	520,947
Bedford town	10,888	9,248	8,653
Mount Kisco village (part)	*2,417*	*2,441*	*1,938*
Cortlandt town	14,146	11,016	26,492
Buchanan village	*1,820*	*1,600*	*1,346*
Croton-on-Hudson village	*4,337*	*3,843*	*2,447*
Eastchester town	27,174	23,492	20,340
Bronxville village	*6,778*	*6,888*	*6,387*
Tuckahoe village	*5,991*	*6,563*	*6,138*
Westchester County—Con.			
Greenburgh town [29]	47,527	40,145	35,821
Ardsley village [29]	*1,744*	*1,423*	*1,135*
Dobbs Ferry village	*6,268*	*5,883*	*5,741*
Elmsford village	*3,147*	*3,078*	*2,935*
Hastings-on-Hudson village	*7,565*	*7,057*	*7,097*
Irvington village	*3,057*	*3,272*	*3,067*
Tarrytown village [29]	*8,851*	*6,874*	*6,841*
Harrison town	13,577	11,783	10,195
Lewisboro town	2,352	1,929	1,427
Mamaroneck town	25,103	22,260	19,040
Larchmont village	*6,330*	*5,970*	*5,282*
Mamaroneck village (part)	*8,851*	*7,822*	*7,110*
Mount Pleasant town [29]	26,022	24,138	20,944
Briarcliff Manor village (part)	*407*	*383*	*340*
North Tarrytown village	*8,740*	*8,804*	*7,417*
Pleasantville village [29]	*4,861*	*4,454*	*4,540*
Mount Vernon city [29]	71,899	67,362	61,499
New Castle town	8,802	7,903	6,792
Mount Kisco village (part)	*3,490*	*3,500*	*3,189*
New Rochelle city	59,725	58,408	54,000
North Castle town	3,855	3,306	2,540
North Salem town	1,622	1,194	1,128
Ossining town	20,137	18,911	17,724
Briarcliff Manor village (part)	*2,087*	*1,447*	*1,454*
Ossining village	*16,098*	*15,996*	*15,241*
Peekskill city	17,731	17,311	17,125
Pelham town [29]	12,195	12,272	11,851
North Pelham village	*5,046*	*5,052*	*4,890*
Pelham village	*1,843*	*1,918*	*2,053*
Pelham Manor village [29]	*5,306*	*5,302*	*4,908*
Pound Ridge town [29]	1,234	806	602
Rye city [29]	11,721	9,865	8,712
Rye town [29]	32,796	40,135	37,495
Mamaroneck village (part)	*6,165*	*5,212*	*4,056*
Port Chester village	*23,970*	*23,073*	*22,662*
Scarsdale town	13,156	12,966	9,690
Scarsdale village	*13,156*	*12,966*	*9,690*
Somers town	3,159	2,406	1,514
White Plains city	43,466	40,327	35,830
Yonkers city	152,798	142,598	134,646
Yorktown town	4,731	3,642	2,724
Wyoming County	32,822	31,394	28,764
Arcade town	2,570	2,387	2,404
Arcade village	*1,818*	*1,683*	*1,643*
Attica town	5,722	5,477	2,891
Attica village	*2,676*	*2,379*	*2,212*
Bennington town	1,558	1,481	1,515
Castile town	2,361	2,172	1,996
Castile village	*1,072*	*902*	*900*
Perry village (part)	*348*	*304*	*237*
Covington town	789	698	696
Eagle town	868	922	960
Gainesville town	2,121	1,923	2,074
Gainesville village	*314*	*283*	*270*
Silver Springs village	*830*	*766*	*879*
Genesee Falls town	436	413	509
Java town	1,455	1,364	1,403
Middlebury town	1,248	1,123	1,091
Wyoming village	*508*	*430*	*376*
Orangeville town	648	699	679
Perry town	5,342	5,251	5,086
Perry village (part)	*4,185*	*4,164*	*4,004*
Pike town	885	838	913
Pike village	*286*	*307*	*321*
Sheldon town	1,618	1,578	1,545
Warsaw town	4,585	4,452	4,361
Warsaw village	*3,713*	*3,554*	*3,477*
Weathersfield town	616	616	641
Yates County	17,615	16,381	16,848
Barrington town	771	782	790
Benton town	1,866	1,879	1,845
Penn Yan village (part)	*584*	*270*	*295*
Italy town	455	457	510
Jerusalem town	2,732	2,043	2,072
Penn Yan village (part)	*7*	-------	-------
Middlesex town	765	764	839
Milo town	6,576	6,377	6,561
Penn Yan village (part)	*5,090*	*5,029*	*5,034*
Potter town	1,157	1,109	1,190
Rushville village (part)	*324*	*307*	*315*
Starkey town	2,345	2,205	2,237
Dundee village	*1,165*	*1,168*	*1,050*
Torrey town	948	765	804
Dresden village	*373*	*257*	*276*

[28] SULLIVAN.—Part of Liberty town annexed to Liberty village in 1947.

[29] WESTCHESTER.—Parts of Greenburgh town annexed to Ardsley and Tarrytown villages in 1940 and 1948, respectively. Parts of Mount Pleasant town annexed to Pleasantville village in 1945 and 1948. Part of Mount Vernon city annexed to Pelham town and Pelham Manor village and part of Pelham town and Pelham Manor village annexed to Mount Vernon city in 1941. Rye village incorporated as a city and made independent of Rye town in 1940. Pound Ridge town returned as Poundridge in 1940.

Table 7.—POPULATION OF ALL INCORPORATED PLACES AND OF UNINCORPORATED PLACES OF 1,000 OR MORE: 1950 AND 1940

["Uninc." designates an unincorporated place. Figures for 1940 not available for unincorporated places and places incorporated since April 1, 1940. Asterisk (*) denotes an incorporated place under 2,500 located in an urbanized area. Specific unincorporated places inside urbanized areas have not been separately identified and therefore not listed in this table. For 1930 population of incorporated places, see table 6]

City, village, or unincorporated place	County	1950	1940
Adams	Jefferson	1,762	1,594
Addison	Steuben	1,920	1,617
Afton	Chenango	875	806
Akron	Erie	2,481	2,263
Albany	Albany	134,995	130,577
Albion	Orleans	4,850	4,660
Alden	Erie	1,252	954
Alexander	Genesee	304	265
Alexandria Bay	Jefferson	1,688	1,748
Alfred	Allegany	2,053	694
Allegany	Cattaraugus	1,738	1,436
Almond	Allegany / Steuben	659	533
Altamont	Albany	1,127	890
Altmar	Oswego	299	304
Ames	Montgomery	193	180
Amityville	Suffolk	6,164	5,058
Amsterdam	Montgomery	32,240	33,329
Andes	Delaware	430	409
Andover	Allegany	1,351	1,290
Angelica	Allegany	928	928
Angola	Erie	1,936	1,663
Antwerp	Jefferson	846	817
Arcade	Wyoming	1,818	1,683
Ardsley *	Westchester	1,744	1,423
Argyle	Washington	351	226
Arkport	Steuben	701	618
Arlington (uninc.)	Dutchess	5,374	-------
Asharoken	Suffolk	116	48
Athens	Greene	1,545	1,655
Attica	Wyoming	2,676	2,379
Auburn	Cayuga	36,722	35,753
Aurora	Cayuga	711	372
Ausable Forks (uninc.)	Clinton / Essex	1,643	-------
Avoca	Steuben	952	1,006
Avon	Livingston	2,412	2,330
Babylon	Suffolk	6,015	4,742
Bainbridge	Chenango	1,505	1,450
Baldwinsville	Onondaga	4,495	3,840
Ballston Spa	Saratoga	4,937	4,434
Barker	Niagara	523	452
Batavia	Genesee	17,799	17,267
Bath	Steuben	5,416	4,696
Baxter Estates *	Nassau	862	760
Bayport (uninc.)	Suffolk	1,463	-------
Bay Shore (uninc.)	Suffolk	9,665	-------
Bayville	Nassau	1,981	1,516
Beacon	Dutchess	14,012	12,572
Bellerose *	Nassau	1,134	1,317
Belle Terre	Suffolk	120	89
Bellport	Suffolk	1,449	650
Belmont	Allegany	1,211	1,146
Bemus Point	Chautauqua	424	290
Bergen	Genesee	786	658
Binghamton	Broome	80,674	78,309
Black River	Jefferson	1,062	897
Blasdell	Erie	3,127	2,322
Bloomingburgh	Sullivan	263	197
Bloomingdale	Essex	476	446
Blue Point (uninc.)	Suffolk	1,613	-------
Bolivar	Allegany	1,490	1,344
Boonville	Oneida	2,329	2,076
Brentwood (uninc.)	Suffolk	2,803	-------
Brewster	Putnam	1,810	1,863
Briarcliff Manor *	Westchester	2,494	1,830
Bridgewater	Oneida	309	238
Brightwaters	Suffolk	2,336	1,562
Broadalbin	Fulton	1,400	1,399
Brockport	Monroe	4,748	3,590
Brocton	Chautauqua	1,380	1,293
Bronxville	Westchester	6,778	6,888
Brookville	Nassau	337	204
Brownville	Jefferson	1,013	907
Brushton	Franklin	516	487
Buchanan	Westchester	1,820	1,600
Buffalo	Erie	580,132	575,901
Burdett	Schuyler	432	408
Burke	Franklin	316	344
Caledonia	Livingston	1,683	1,226
Cambridge	Washington	1,692	1,572
Camden	Oneida	2,407	2,021
Camillus	Onondaga	1,225	1,133
Canajoharie	Montgomery	2,761	2,577
Canandaigua	Ontario	8,332	8,321
Canaseraga	Allegany	693	698
Canastota	Madison	4,458	4,150
Candor	Tioga	802	661
Canisteo	Steuben	2,625	2,550
Canton	St. Lawrence	4,379	3,018
Cape Vincent	Jefferson	812	931
Carmel (uninc.)	Putnam	1,526	-------
Carthage	Jefferson	4,420	4,207
Cassadaga	Chautauqua	676	514
Castile	Wyoming	1,072	902
Castleton-on-Hudson	Rensselaer	1,751	1,515
Castorland	Lewis	308	309
Cato	Cayuga	431	412
Catskill	Greene	5,392	5,429
Cattaraugus	Cattaraugus	1,190	1,145
Cayuga	Cayuga	534	472
Cayuga Heights	Tompkins	1,131	651
Cazenovia	Madison	1,946	1,689
Cedarhurst	Nassau	6,051	5,463
Celoron	Chautauqua	1,555	1,349
Center Moriches (uninc.)	Suffolk	1,761*	-------
Central Islip (uninc.)	Suffolk	3,067	-------
Central Square	Oswego	665	568
Centre Island	Nassau	199	134
Champlain	Clinton	1,505	1,354
Chateaugay	Franklin	1,234	1,183
Chatham	Columbia	2,304	2,254
Chaumont	Jefferson	513	534
Cherry Creek	Chautauqua	631	520
Cherry Valley	Otsego	760	704
Chester	Orange	1,215	1,140
Chittenango	Madison	1,307	885
Churchville	Monroe	755	601
Clarence (uninc.)	Erie	1,018	-------
Clayton	Jefferson	1,981	1,999
Clayville	Oneida	719	711
Cleveland	Oswego	555	440
Clifton Springs	Ontario	1,838	1,413
Clinton	Oneida	1,630	1,478
Clyde	Wayne	2,492	2,356
Cobleskill	Schoharie	3,208	2,617
Cohocton	Steuben	943	931
Cohoes	Albany	21,272	21,955
Cold Brook	Herkimer	342	271
Cold Spring	Putnam	1,788	1,897
Colonie*	Albany	2,068	1,407
Congers (uninc.)	Rockland	1,949	-------
Constableville	Lewis	378	340
Cooperstown	Otsego	2,727	2,599
Copenhagen	Lewis	690	608
Corfu	Genesee	542	462
Corinth	Saratoga	3,161	3,054
Corning	Steuben	17,684	16,212
Cornwall	Orange	2,211	1,978
Cortland	Cortland	18,152	15,881
Cove Neck	Nassau	200	130
Coxsackie	Greene	2,722	2,352
Croghan	Lewis	772	801
Croton-on-Hudson	Westchester	4,837	3,843
Cuba	Allegany	1,783	1,699
Dannemora	Clinton	4,122	4,830
Dansville	Livingston	5,253	4,976
Deferiet	Jefferson	616	620
Delanson	Schenectady	430	326
Delevan	Cattaraugus	611	554
Delhi	Delaware	2,223	1,841
Depew	Erie	7,217	6,084
Deposit	Broome / Delaware	2,016	2,028
Dering Harbor	Suffolk	4	34
De Ruyter	Madison	561	526
Dexter	Jefferson	1,038	1,109
Dobbs Ferry	Westchester	6,268	5,883
Dolgeville	Fulton / Herkimer	3,204	3,195
Downsville	Delaware	720	582
Dresden	Yates	373	257
Dryden	Tompkins	976	747
Dundee	Yates	1,165	1,168
Dunkirk	Chautauqua	18,007	17,713
Earlville	Chenango / Madison	945	864
East Aurora	Erie	5,962	5,253
East Bloomfield	Ontario	425	365
East Hampton	Suffolk	1,737	1,756
East Hills	Nassau	2,547	343
East Islip (uninc.)	Suffolk	2,834	-------
East Middletown (uninc.)	Orange	1,485	-------
East Northport (uninc.)	Suffolk	3,842	-------
East Patchogue (uninc.)	Suffolk	4,124	-------
Eastport-Speonk (uninc.)	Suffolk	1,042	-------
East Randolph	Cattaraugus	628	496
East Rochester	Monroe	7,022	6,691
East Rockaway	Nassau	7,970	5,610
East Syracuse	Onondaga	4,766	4,520
East Williston *	Nassau	1,734	1,152
Eden (uninc.)	Erie	1,394	-------
Edwards	St. Lawrence	584	624
Elba	Genesee	569	614
Elbridge	Onondaga	586	497
Elizabethtown	Essex	605	640
Ellenville	Ulster	4,225	4,000
Ellicottville	Cattaraugus	1,073	1,024
Ellisburg	Jefferson	285	253
Elmira	Chemung	49,716	45,106
Elmira Heights	Chemung	5,009	4,829
Elmsford	Westchester	3,147	3,078
Endicott	Broome	20,050	17,702
Esperance	Schoharie	322	219
Evans Mills	Jefferson	518	523
Fabius	Onondaga	369	308
Fair Haven	Cayuga	628	471
Fairport	Monroe	5,267	4,644
Fairview (uninc.)	Dutchess	1,721	-------
Falconer	Chautauqua	3,292	3,222
Farmingdale	Nassau	4,492	3,524
Farnham	Erie	396	388
Fayetteville	Onondaga	2,624	2,172
Fillmore	Allegany	527	518
Fishkill	Dutchess	841	720
Fleischmanns	Delaware	469	546
Floral Park	Nassau	14,582	12,950
Florida	Orange	1,376	-------
Flower Hill *	Nassau	1,948	666
Fonda	Montgomery	1,026	1,123
Forestville	Chautauqua	786	692
Fort Ann	Washington	463	439
Fort Covington	Franklin	891	813
Fort Edward	Washington	3,797	3,620
Fort Johnson	Montgomery	930	868
Fort Plain	Montgomery	2,935	2,770
Frankfort	Herkimer	3,844	3,859
Franklin	Delaware	558	481
Franklinville	Cattaraugus	2,092	1,884
Fredonia	Chautauqua	7,095	5,738
Freeport	Nassau	24,680	20,410
Freeville	Tompkins	373	379
Frewsburg (uninc.)	Chautauqua	1,383	-------
Friendship	Allegany	1,344	1,148
Fulton	Oswego	13,922	13,362
Fultonville	Montgomery	840	806
Gainesville	Wyoming	314	283
Galway	Saratoga	188	161
Garden City	Nassau	14,486	11,223
Geneseo	Livingston	2,838	2,144
Geneva	Ontario	17,144	15,555
Gilbertsville	Otsego	456	377
Glen Cove	Nassau	15,130	12,415
Glen Park	Jefferson	516	523
Glens Falls	Warren	19,610	18,836
Gloversville	Fulton	23,634	23,329
Goshen	Orange	3,311	3,073
Gouverneur	St. Lawrence	4,916	4,478
Gowanda	Cattaraugus / Erie	3,289	3,156
Grand View-on-Hudson.*	Rockland	302	588
Granville	Washington	2,826	3,173
Great Neck	Nassau	7,759	6,167
Great Neck Estates *	Nassau	2,464	1,969
Great Neck Plaza	Nassau	4,246	2,031
Greene	Chenango	1,628	1,431
Green Island	Albany	4,016	3,988
Greenlawn (uninc.)	Suffolk	1,000	-------
Greenport	Suffolk	3,028	3,259
Greenwich	Washington	2,212	2,270
Greenwood Lake	Orange	819	483

Table 7.—POPULATION OF ALL INCORPORATED PLACES AND OF UNINCORPORATED PLACES OF 1,000 OR MORE: 1950 AND 1940—Con.

City, village, or unincorporated place	County	1950	1940
Groton	Tompkins	2,150	2,087
Hagaman	Montgomery	1,114	933
Hagerman-North Bellport (uninc.)	Suffolk	1,605	-------
Hamburg	Erie	6,938	5,467
Hamilton	Madison	3,507	1,790
Hammond	St. Lawrence	329	323
Hammondsport	Steuben	1,190	1,112
Hampton Bays (uninc.)	Suffolk	1,269	-------
Hancock	Delaware	1,560	1,581
Hannibal	Oswego	501	437
Harriman	Orange	676	703
Harrisville	Lewis	868	832
Hastings-on-Hudson	Westchester	7,505	7,057
Haverstraw	Rockland	5,818	5,909
Head of the Harbor	Suffolk	334	255
Hempstead	Nassau	29,135	20,856
Herkimer	Herkimer	9,400	9,617
Hermon	St. Lawrence	547	487
Herrings	Jefferson	192	232
Heuvelton	St. Lawrence	712	620
Hewlett Bay Park*	Nassau	466	438
Hewlett Harbor	Nassau	411	228
Hewlett Neck*	Nassau	369	252
Highland (uninc.)	Ulster	3,035	-------
Highland Falls	Orange	3,930	3,711
Hillburn*	Rockland	1,212	1,161
Hilton	Monroe	1,036	895
Hobart	Delaware	618	638
Holcomb	Ontario	313	304
Holland Patent	Oneida	400	388
Holley	Orleans	1,551	1,230
Homer	Cortland	3,244	2,928
Honeoye Falls	Monroe	1,460	1,274
Hoosick Falls	Rensselaer	4,297	4,279
Hornell	Steuben	16,049	15,649
Horseheads	Chemung	3,606	2,570
Hudson	Columbia	11,629	11,517
Hudson Falls	Washington	7,236	6,654
Hunter	Greene	526	626
Huntington (uninc.)	Suffolk	9,324	-------
Huntington Bay	Suffolk	585	408
Huntington Station (uninc.)	Suffolk	9,924	-------
Hyde Park (uninc.)	Dutchess	1,050	-------
Ilion	Herkimer	9,363	8,927
Interlaken	Seneca	770	661
Irvington	Westchester	3,657	3,272
Island Park*	Nassau	2,031	1,531
Islip (uninc.)	Suffolk	5,254	-------
Islip Terrace (uninc.)	Suffolk	1,579	-------
Ithaca	Tompkins	29,257	19,730
Jamestown	Chautauqua	43,354	42,638
Jeffersonville	Sullivan	450	403
Johnson City	Broome	19,240	18,039
Johnstown	Fulton	10,923	10,666
Jordan	Onondaga	1,295	1,116
Keeseville	Clinton, Essex	1,977	1,921
Kenmore	Erie	20,066	18,612
Kensington*	Nassau	978	933
Kinderhook	Columbia	853	745
Kings Park (uninc.)	Suffolk	10,960	-------
Kings Point*	Nassau	2,445	1,247
Kingston	Ulster	28,817	28,589
Lackawanna	Erie	27,658	24,058
Lacona	Oswego	540	413
Lake Carmel (uninc.)	Putnam	1,055	-------
Lake George	Warren	1,005	803
Lake Placid	Essex	2,999	3,136
Lake Success*	Nassau	1,264	203
Lakewood	Chautauqua	3,013	2,314
Lancaster	Erie	8,665	7,236
Larchmont	Westchester	6,330	5,970
Lattingtown	Nassau	745	613
Laurel Hollow	Nassau	169	110
Laurens	Otsego	261	203
Lawrence	Nassau	4,681	3,649
Leicester	Livingston	364	327
Le Roy	Genesee	4,721	4,413
Lewiston*	Niagara	1,626	1,280
Liberty	Sullivan	4,658	3,788
Lima	Livingston	1,147	942
Limestone	Cattaraugus	601	558
Lincoln Park (uninc.)	Ulster	1,527	-------
Lindenhurst	Suffolk	8,644	4,756
Lisle	Broome	306	342
Little Falls	Herkimer	9,541	10,163
Little Valley	Cattaraugus	1,287	1,234
Liverpool	Onondaga	2,933	2,500
Livonia	Livingston	837	751
Lloyd Harbor	Suffolk	945	603
Lockport	Niagara	25,133	24,379
Lodi	Seneca	362	366
Long Beach	Nassau	15,586	9,036
Lowville	Lewis	3,671	3,578
Lynbrook	Nassau	17,314	14,557
Lyndonville	Orleans	777	745
Lyon Mountain (uninc.)	Clinton	1,053	-------
Lyons	Wayne	4,217	3,863
Lyons Falls	Lewis	864	818
Macedon	Wayne	614	557
McGraw	Cortland	1,197	1,201
Madison	Madison	335	300
Malone	Franklin	9,501	8,743
Malverne	Nassau	8,086	5,153
Mamaroneck	Westchester	15,016	13,034
Manchester	Ontario	1,262	1,330
Manlius	Onondaga	1,742	1,520
Mannsville	Jefferson	378	348
Manorhaven*	Nassau	1,819	484
Marathon	Cortland	1,057	955
Marcellus	Onondaga	1,382	1,112
Margaretville	Delaware	905	812
Marlboro (uninc.)	Ulster	1,709	-------
Massapequa Park	Nassau	2,334	488
Massena	St. Lawrence	13,137	11,328
Mastic Beach (uninc.)	Suffolk	1,079	-------
Matinecock	Nassau	507	428
Mattituck (uninc.)	Suffolk	1,089	-------
Maybrook	Orange	1,316	1,189
Mayfield	Fulton	761	759
Mayville	Chautauqua	1,492	1,354
Mechanicville	Saratoga	7,385	7,449
Medina	Orleans	6,179	5,871
Melrose Park (uninc.)	Cayuga	1,803	-------
Menands*	Albany	2,453	1,764
Meridian	Cayuga	334	307
Mexico	Oswego	1,398	1,348
Middleburg	Schoharie	1,298	1,074
Middleport	Niagara	1,641	1,575
Middletown	Orange	22,586	21,908
Middleville	Herkimer	647	612
Milford	Otsego	502	460
Millbrook	Dutchess	1,568	1,340
Millerton	Dutchess	1,048	953
Mill Neck	Nassau	505	101
Millport	Chemung	362	340
Mineola	Nassau	14,831	10,064
Minoa*	Onondaga	1,008	902
Mohawk	Herkimer	3,196	2,882
Monroe	Orange	1,753	1,616
Montgomery	Orange	1,063	844
Monticello	Sullivan	4,223	3,737
Montour Falls	Schuyler	1,457	1,345
Mooers	Clinton	496	477
Moravia	Cayuga	1,480	1,231
Morris	Otsego	641	599
Morristown	St. Lawrence	546	540
Morrisville	Madison	1,250	666
Mount Kisco	Westchester	5,907	5,941
Mount Morris	Livingston	3,450	3,530
Mount Vernon	Westchester	71,899	67,362
Munnsville	Madison	412	357
Munsey Park*	Nassau	2,048	1,456
Muttontown	Nassau	382	335
Napanoch (uninc.)	Ulster	1,094	-------
Naples	Ontario	1,141	1,152
Nassau	Rensselaer	952	698
Nelliston	Montgomery	693	638
Nelsonville	Putnam	522	457
Newark	Wayne	10,295	9,646
Newark Valley	Tioga	1,027	949
New Berlin	Chenango	1,178	999
Newburgh	Orange	31,956	31,883
Newfane (uninc.)	Niagara	1,578	-------
New Hartford*	Oneida	1,947	1,914
New Hyde Park	Nassau	7,349	4,691
New Paltz	Ulster	2,285	1,492
Newport	Herkimer	752	627
New Rochelle	Westchester	59,725	53,408
New Windsor (uninc.)	Orange	2,754	-------
New York City		7,891,957	7,454,995
Bronx Borough	Bronx	1,451,277	1,394,711
Brooklyn Borough	Kings	2,738,175	2,698,285
Manhattan Borough	New York	1,960,101	1,889,924
Queens Borough	Queens	1,550,849	1,297,634
Richmond Borough	Richmond	191,555	174,441
New York Mills	Oneida	3,366	3,628
Niagara Falls	Niagara	90,872	78,029
Nichols	Tioga	578	541
Nissequogue	Suffolk	219	188
Norfolk (uninc.)	St. Lawrence	1,252	-------
North Collins	Erie	1,325	1,182
North Haven	Suffolk	153	131
North Hills	Nassau	330	295
North Hornell	Steuben	605	589
North Pelham	Westchester	5,046	5,052
Northport	Suffolk	3,859	3,093
North Syracuse	Onondaga	3,356	2,083
North Tarrytown	Westchester	8,740	8,804
North Tonawanda	Niagara	24,731	20,254
Northville	Fulton	1,114	1,111
Norwich	Chenango	8,816	8,694
Norwood	St. Lawrence	1,995	1,905
Nunda	Livingston	1,224	1,077
Nyack	Rockland	5,889	5,296
Oakfield	Genesee	1,781	1,876
Ocean Beach	Suffolk	73	81
Odessa	Schuyler	526	424
Ogdensburg	St. Lawrence	16,166	16,346
Old Brookville	Nassau	644	356
Old Field	Suffolk	238	123
Old Westbury	Nassau	1,160	1,017
Olean	Cattaraugus	22,884	21,506
Oneida	Madison	11,325	10,291
Oneida Castle	Oneida	596	556
Oneonta	Otsego	13,594	11,731
Orchard Park	Erie	2,054	1,304
Oriskany*	Oneida	1,346	1,115
Oriskany Falls	Oneida	893	930
Ossining	Westchester	16,098	15,990
Oswego	Oswego	22,647	22,062
Otego	Otsego	699	580
Otisville	Orange	911	889
Ovid	Seneca	646	578
Owego	Tioga	5,350	5,068
Oxford	Chenango	1,811	1,713
Oyster Bay (uninc.)	Nassau	5,215	-------
Oyster Bay Cove	Nassau	561	466
Painted Post	Steuben	2,405	2,337
Palatine Bridge	Montgomery	592	585
Palmyra	Wayne	3,034	2,709
Panama	Chautauqua	456	374
Parish	Oswego	574	521
Patchogue	Suffolk	7,361	7,181
Patchogue Highlands (uninc.)	Suffolk	1,159	-------
Pawling	Dutchess	1,430	1,446
Peekskill	Westchester	17,731	17,311
Pelham*	Westchester	1,843	1,918
Pelham Manor	Westchester	5,306	5,302
Penfield (uninc.)	Monroe	1,013	-------
Penn Yan	Yates	5,481	5,303
Perry	Wyoming	4,533	4,468
Perrysburg	Cattaraugus	361	375
Phelps	Ontario	1,650	1,499
Philadelphia	Jefferson	870	722
Philmont	Columbia	1,792	1,679
Phoenix	Oswego	1,917	1,757
Piermont*	Rockland	1,897	1,876
Pike	Wyoming	286	307
Pine Hill	Ulster	233	242
Pittsford*	Monroe	1,668	1,544
Plandome*	Nassau	1,102	897
Plandome Heights*	Nassau	882	317
Plandome Manor*	Nassau	323	262
Plattsburgh	Clinton	17,738	16,351
Pleasantville	Westchester	4,861	4,454
Poland	Herkimer	511	478
Poquott	Suffolk	136	73
Port Byron	Cayuga	1,013	961
Port Chester	Westchester	23,970	23,073
Port Dickinson*	Broome	2,199	2,436

Table 7.—POPULATION OF ALL INCORPORATED PLACES AND OF UNINCORPORATED PLACES OF 1,000 OR MORE: 1950 AND 1940—Con.

City, village, or unincorporated place	County	1950	1940
Port Ewen (uninc.)	Ulster	1,885	--------
Port Henry	Essex	1,831	1,935
Port Jefferson (uninc.)	Suffolk	3,296	--------
Port Jervis	Orange	9,372	9,749
Port Leyden	Lewis	841	794
Portville	Cattaraugus	1,151	1,018
Port Washington North.*	Nassau	650	628
Potsdam	St. Lawrence	7,491	4,821
Poughkeepsie	Dutchess	41,023	40,478
Prattsburg	Steuben	653	635
Prospect	Oneida	318	285
Pulaski	Oswego	2,033	1,895
Quogue	Suffolk	625	633
Randolph	Cattaraugus	1,455	1,321
Ravena	Albany	2,006	1,810
Red Creek	Wayne	617	539
Red Hook	Dutchess	1,225	1,056
Remsen	Oneida	483	422
Rensselaer	Rensselaer	10,856	10,768
Rensselaer Falls	St. Lawrence	323	265
Rhinebeck	Dutchess	1,923	1,697
Richburg	Allegany	514	564
Richfield Springs	Otsego	1,534	1,209
Richmondville	Schoharie	700	598
Richville	St. Lawrence	254	274
Ripley (uninc.)	Chautauqua	1,229	--------
Riverhead (uninc.)	Suffolk	4,892	--------
Riverside	Steuben	818	643
Rochester	Monroe	332,488	324,975
Rochdale (uninc.)	Dutchess	1,219	--------
Rockville Centre	Nassau	22,362	18,613
Rome	Oneida	41,682	34,214
Ronkonkoma (uninc.)	Suffolk	1,334	--------
Rosendale	Ulster	883	671
Roslyn*	Nassau	1,612	972
Roslyn Estates*	Nassau	612	464
Roslyn Harbor	Nassau	402	303
Rouses Point	Clinton	2,001	1,846
Rushville	Ontario, Yates	465	428
Russell Gardens*	Nassau	912	556
Rye	Westchester	11,721	9,865
Sackets Harbor	Jefferson	1,247	1,962
Saddle Rock*	Nassau	33	69
Sag Harbor	Suffolk	2,373	2,517
St. James (uninc.)	Suffolk	1,390	--------
St. Johnsville	Montgomery	2,210	2,283
Salamanca	Cattaraugus	8,861	9,011
Salem	Washington	1,067	1,034
Saltaire	Suffolk	21	22
Sands Point	Nassau	860	628
Sandy Creek	Oswego	708	646
Saranac Lake	Essex, Franklin	6,913	7,138
Saratoga Springs	Saratoga	15,473	13,705
Saugerties	Ulster	3,907	3,916
Sauquoit (uninc.)	Oneida	1,227	--------
Savannah	Wayne	582	601
Savona	Steuben	869	653
Sayville (uninc.)	Suffolk	4,251	--------
Scarsdale	Westchester	13,156	12,966
Schaghticoke	Rensselaer	687	603
Schenectady	Schenectady	91,785	87,549
Schenevus	Otsego	568	472
Schoharie	Schoharie	1,059	941
Schuylerville	Saratoga	1,314	1,447
Scotia	Schenectady	7,812	7,960
Scottsville	Monroe	1,025	925
Sea Cliff	Nassau	4,868	4,416
Selden (uninc.)	Suffolk	1,743	--------
Seneca Falls	Seneca	6,634	6,452
Sharon Springs	Schoharie	361	433
Sherburne	Chenango	1,604	1,192
Sherman	Chautauqua	861	675
Sherrill	Oneida	2,236	2,184
Shoreham	Suffolk	90	25
Shortsville	Ontario	1,314	1,316
Sidney	Delaware	4,815	3,012
Silver Creek	Chautauqua	3,068	3,067
Silver Springs	Wyoming	830	766
Sinclairville	Chautauqua	672	585
Skaneateles	Onondaga	2,331	1,949
Sloan	Erie	4,698	3,836
Sloatsburg	Rockland	2,018	1,771
Smithtown Branch (uninc.).	Suffolk	1,424	--------
Smyrna	Chenango	269	256
Sodus	Wayne	1,588	1,513
Solvay	Onondaga	7,868	8,201
Southampton	Suffolk	4,042	3,818
South Corning	Steuben	880	681
South Dayton	Cattaraugus	727	643
South Fallsburgh (uninc.).	Sullivan	1,147	--------
South Floral Park*	Nassau	572	510
South Glens Falls	Saratoga	3,645	3,081
Southold (uninc.)	Suffolk	1,027	--------
South Huntington (uninc.).	Suffolk	1,274	--------
South Nyack	Rockland	3,102	2,093
Speculator	Hamilton	370	278
Spencer	Tioga	694	615
Spencerport	Monroe	1,595	1,340
Spring Valley	Rockland	4,500	4,308
Springville	Erie	3,322	2,849
Stamford	Delaware	1,162	1,088
Stewart Manor*	Nassau	1,879	1,625
Stillwater	Saratoga	1,276	971
Stony Point (uninc.)	Rockland	1,438	--------
Stottville (uninc.)	Columbia	1,020	--------
Suffern	Rockland	4,010	3,768
Syosset (uninc.)	Nassau	1,133	--------
Syracuse	Onondaga	220,583	205,967
Tannersville	Greene	639	640
Tarrytown	Westchester	8,861	6,874
Theresa	Jefferson	925	908
Thomaston*	Nassau	2,045	1,159
Ticonderoga	Essex	3,517	3,402
Tivoli	Dutchess	753	761
Tonawanda	Erie	14,617	13,008
Trenton	Oneida	331	290
Troy	Rensselaer	72,311	70,304
Trumansburg	Tompkins	1,479	1,130
Tuckahoe	Westchester	5,991	6,563
Tully	Onondaga	744	719
Tupper Lake	Franklin	5,441	5,451
Turin	Lewis	273	247
Unadilla	Otsego	1,317	1,079
Union Springs	Cayuga	957	905
Unionville	Orange	454	387
Upper Brookville	Nassau	469	456
Upper Nyack*	Rockland	1,195	924
Utica	Oneida	101,531	100,518
Valatie	Columbia	1,225	1,208
Valley Falls	Rensselaer	555	564
Valley Stream	Nassau	26,854	16,679
Van Etten	Chemung	504	440
Vernon	Oneida	754	587
Victor	Ontario	1,066	1,111
Victory	Saratoga	488	520
Victory Heights (uninc.).	Chemung	1,857	--------
Village of the Branch	Suffolk	163	185
Voorheesville	Albany	895	717
Waddington	St. Lawrence	819	671
Walden	Orange	4,559	4,262
Wallkill (uninc.)	Ulster	1,145	--------
Walton	Delaware	3,947	3,697
Wampsville	Madison	379	282
Wappingers Falls	Dutchess	3,490	3,427
Warrensburg (uninc.)	Warren	2,358	--------
Warsaw	Wyoming	3,713	3,554
Warwick	Orange	2,674	2,534
Washingtonville	Orange	823	801
Waterford	Saratoga	2,968	2,903
Waterloo	Seneca	4,438	4,010
Watertown	Jefferson	34,350	33,385
Waterville	Oneida	1,634	1,489
Watervliet	Albany	15,197	16,114
Watkins Glen	Schuyler	3,052	2,913
Waverly	Tioga	6,037	5,450
Wayland	Steuben	1,834	1,795
Webster	Monroe	1,773	1,680
Weedsport	Cayuga	1,588	1,341
Wellsburg	Chemung	638	560
Wellsville	Allegany	6,402	5,942
Westbury	Nassau	7,112	4,524
West Carthage	Jefferson	2,000	1,767
West Elmira (uninc.)	Chemung	3,833	--------
West End (uninc.)	Otsego	1,285	--------
Westfield	Chautauqua	3,663	3,434
West Glens Falls (uninc.).	Warren	1,665	--------
Westhampton Beach	Suffolk	1,087	969
West Haverstraw	Rockland	3,099	2,533
Westport	Essex	733	654
West Sayville (uninc.)	Suffolk	1,370	--------
West Winfield	Herkimer	832	754
Whitehall	Washington	4,457	4,851
White Plains	Westchester	43,466	40,327
Whitesboro	Oneida	3,902	3,532
Whitney Point	Broome	883	733
Williamson (uninc.)	Wayne	1,520	--------
Williamsville	Erie	4,649	3,614
Williston Park	Nassau	7,505	5,750
Wilson	Niagara	962	849
Windsor	Broome	822	766
Witherbee-Mineville (uninc.).	Essex	2,384	--------
Wolcott	Wayne	1,516	1,326
Woodhull	Steuben	332	339
Woodridge	Sullivan	951	854
Woodsburgh*	Nassau	745	702
Wurtsboro	Sullivan	628	487
Wyoming	Wyoming	508	430
Yonkers	Westchester	152,798	142,598
Yorkville	Oneida	3,528	3,311
Youngstown	Niagara	932	799

Table 8.—POPULATION OF INCORPORATED PLACES OF 5,000 OR MORE, BY WARDS OR ASSEMBLY DISTRICTS: 1950

[Other incorporated places of more than 5,000 (Glen Cove, Long Beach, Mechanicville, Mount Vernon, Peekskill, Rye, Saratoga Springs cities; and Amityville, Babylon, Bath, Bronxville, Catskill, Cedarhurst, Dansville, Depew, Dobbs Ferry, East Aurora, East Rochester, East Rockaway, Elmira Heights, Endicott, Fairport, Floral Park, Fredonia, Freeport, Garden City, Great Neck, Hamburg, Hastings-on-Hudson, Haverstraw, Hempstead, Herkimer, Hudson Falls, Ilion, Johnson City, Kenmore, Larchmont, Lindenhurst, Lynbrook, Malone, Malverne, Mamaroneck, Massena, Medina, Mineola, Mount Kisco, Newark, New Hyde Park, North Pelham, North Tarrytown, Nyack, Patchogue, Pelham Manor, Penn Yan, Port Chester, Potsdam, Rockville Centre, Saranac Lake, Scarsdale, Scotia, Solvay, Tarrytown, Tuckahoe, Tupper Lake, Valley Stream, Waverly, Wellsville, Westbury, Williston Park villages) have no wards]

City or village and ward or assembly district	Population
Albany city	**134,995**
Ward 1	11,635
Ward 2	5,725
Ward 3	3,792
Ward 4	4,025
Ward 5	5,932
Ward 6	3,039
Ward 7	5,475
Ward 8	4,039
Ward 9	3,898
Ward 10	5,182
Ward 11	6,545
Ward 12	5,226
Ward 13	20,780
Ward 14	8,621
Ward 15	5,727
Ward 16	8,206
Ward 17	6,115
Ward 18	14,601
Ward 19	6,432
Amsterdam city	**32,240**
Ward 1	3,601
Ward 2	2,807
Ward 3	2,403
Ward 4	7,451
Ward 5	2,452
Ward 6	6,790
Ward 7	3,758
Ward 8	2,978
Auburn city	**36,722**
Ward 1	4,486
Ward 2	4,809
Ward 3	1,665
Ward 4	4,123
Ward 5	1,942
Ward 6	4,761
Ward 7	2,722
Ward 8	3,832
Ward 9	4,407
Ward 10	3,975
Batavia city	**17,799**
Ward 1	2,966
Ward 2	3,297
Ward 3	3,445
Ward 4	2,786
Ward 5	2,715
Ward 6	2,590
Beacon city	**14,012**
Ward 1	2,607
Ward 2	3,707
Ward 3	5,585
Ward 4	2,113
Binghamton city	**80,674**
Ward 1	11,678
Ward 2	4,537
Ward 3	6,885
Ward 4	10,797
Ward 5	8,662
Ward 6	7,541
Ward 7	4,661
Ward 8	1,888
Ward 9	863
Ward 10	2,491
Ward 11	5,656
Ward 12	10,553
Ward 13	4,462
Buffalo city	**580,132**
Ward 1	21,560
Ward 2	18,825
Ward 3	16,559
Ward 4	23,373
Ward 5	27,691
Ward 6	21,122
Ward 7	28,996
Ward 8	22,178
Ward 9	20,323
Ward 10	22,699
Ward 11	15,490
Buffalo city—Con.	
Ward 12	18,515
Ward 13	16,597
Ward 14	18,687
Ward 15	20,414
Ward 16	18,548
Ward 17	34,052
Ward 18	18,127
Ward 19	24,752
Ward 20	15,895
Ward 21	35,431
Ward 22	19,804
Ward 23	16,361
Ward 24	17,053
Ward 25	20,380
Ward 26	24,069
Ward 27	22,631
Canandaigua city	**8,332**
Ward 1	2,577
Ward 2	770
Ward 3	2,235
Ward 4	2,750
Cohoes city	**21,272**
Ward 1	3,448
Ward 2	2,386
Ward 3	2,602
Ward 4	5,278
Ward 5	4,645
Ward 6	2,913
Corning city	**17,684**
Ward 1	2,324
Ward 2	1,421
Ward 3	2,096
Ward 4	1,913
Ward 5	1,532
Ward 6	3,024
Ward 7	2,591
Ward 8	2,783
Cortland city	**18,152**
Ward 1	3,349
Ward 2	3,614
Ward 3	3,540
Ward 4	2,275
Ward 5	2,445
Ward 6	2,929
Dunkirk city	**18,007**
Ward 1	4,676
Ward 2	4,732
Ward 3	4,220
Ward 4	4,379
Elmira city	**49,716**
Ward 1	2,745
Ward 2	4,055
Ward 3	3,991
Ward 4	4,114
Ward 5	4,247
Ward 6	2,446
Ward 7	9,803
Ward 8	2,821
Ward 9	2,617
Ward 10	4,209
Ward 11	3,737
Ward 12	4,931
Fulton city	**13,922**
Ward 1	2,341
Ward 2	2,730
Ward 3	2,393
Ward 4	2,012
Ward 5	2,149
Ward 6	2,297
Geneva city	**17,144**
Ward 1	3,663
Ward 2	3,251
Ward 3	4,420
Ward 4	1,180
Ward 5	2,134
Ward 6	2,496
Glens Falls city	**19,610**
Ward 1	3,508
Ward 2	4,687
Ward 3	5,617
Ward 4	2,027
Ward 5	3,771
Gloversville city	**23,634**
Ward 1	5,825
Ward 2	2,424
Ward 3	4,041
Ward 4	3,380
Ward 5	4,203
Ward 6	3,761
Hornell city	**15,049**
Ward 1	3,549
Ward 2	2,227
Ward 3	1,842
Ward 4	2,048
Ward 5	2,938
Ward 6	2,445
Hudson city	**11,629**
Ward 1	1,785
Ward 2	2,435
Ward 3	2,601
Ward 4	1,775
Ward 5	3,033
Ithaca city	**29,257**
Ward 1	4,623
Ward 2	3,074
Ward 3	3,807
Ward 4	7,692
Ward 5	10,061
Jamestown city	**43,354**
Ward 1	5,062
Ward 2	5,778
Ward 3	6,066
Ward 4	7,605
Ward 5	9,051
Ward 6	9,792
Johnstown city	**10,923**
Ward 1	2,388
Ward 2	3,204
Ward 3	3,255
Ward 4	2,076
Kingston city	**28,817**
Ward 1	1,436
Ward 2	4,537
Ward 3	3,385
Ward 4	2,377
Ward 5	1,385
Ward 6	1,863
Ward 7	1,814
Ward 8	1,375
Ward 9	1,549
Ward 10	2,078
Ward 11	2,456
Ward 12	3,924
Ward 13	638
Lackawanna city	**27,658**
Ward 1	11,906
Ward 2	5,575
Ward 3	3,848
Ward 4	6,329
Lancaster village	**8,665**
Ward 1	3,153
Ward 2	2,812
Ward 3	2,700
Little Falls city	**9,541**
Ward 1	2,946
Ward 2	2,675
Ward 3	2,110
Ward 4	1,810
Lockport city	**25,133**
Ward 1	2,985
Ward 2	2,576
Ward 3	2,725
Ward 4	3,171
Ward 5	5,557
Ward 6	2,817
Ward 7	2,642
Ward 8	2,632
Middletown city	**22,586**
Ward 1	5,394
Ward 2	9,014
Ward 3	2,678
Ward 4	4,810
Newburgh city	**31,956**
Ward 1	6,715
Ward 2	3,754
Ward 3	3,404
Ward 4	4,607
Ward 5	3,649
Ward 6	4,095
Ward 7	2,373
Ward 8	2,094
Ward 9	1,334
New Rochelle city	**59,723**
Ward 1	9,732
Ward 2	12,930
Ward 3	24,418
Ward 4	12,643
New York City	**7,891,957**
Bronx Borough	1,451,277
Assembly district 1	88,063
Assembly district 2	92,134
Assembly district 3	92,285
Assembly district 4	91,596
Assembly district 5	99,491
Assembly district 6	96,745
Assembly district 7	138,623
Assembly district 8	135,235
Assembly district 9	124,479
Assembly district 10	116,487
Assembly district 11	94,152
Assembly district 12	133,574
Assembly district 13	147,954
Brooklyn Borough	2,738,175
Assembly district 1	111,444
Assembly district 2	154,808
Assembly district 3	97,058
Assembly district 4	100,186
Assembly district 5	97,806
Assembly district 6	109,730
Assembly district 7	99,591
Assembly district 8	97,309
Assembly district 9	149,510
Assembly district 10	104,071
Assembly district 11	104,530
Assembly district 12	100,068
Assembly district 13	174,619
Assembly district 14	97,729
Assembly district 15	89,470
Assembly district 16	105,815
Assembly district 17	101,337
Assembly district 18	95,736
Assembly district 19	151,044
Assembly district 20	94,021
Assembly district 21	104,414
Assembly district 22	95,299
Assembly district 23	145,179
Assembly district 24	95,701
Manhattan Borough	1,960,101
Assembly district 1	112,297
Assembly district 2	93,399
Assembly district 3	164,021
Assembly district 4	117,262
Assembly district 5	160,970
Assembly district 6	126,312
Assembly district 7	111,288

Table 8.—POPULATION OF INCORPORATED PLACES OF 5,000 OR MORE, BY WARDS OR ASSEMBLY DISTRICTS: 1950—Con.

City or village and ward or assembly district	Population
New York City—Con.	
Manhattan Borough—Con.	
Assembly district 8	103,415
Assembly district 9	113,431
Assembly district 10	115,776
Assembly district 11	105,230
Assembly district 12	147,148
Assembly district 13	109,462
Assembly district 14	99,322
Assembly district 15	159,987
Assembly district 16	114,781
Queens Borough	1,550,849
Assembly district 1	119,217
Assembly district 2	112,877
Assembly district 3	108,261
Assembly district 4	136,965
Assembly district 5	119,648
Assembly district 6	146,783
Assembly district 7	125,449
Assembly district 8	192,787
Assembly district 9	148,243
Assembly district 10	105,191
Assembly district 11	108,954
Assembly district 12	126,495
Richmond Borough	191,555
Assembly district 1	93,985
Assembly district 2	97,570
Niagara Falls city	90,872
Ward 1	2,148
Ward 2	2,812
Ward 3	3,672
Ward 4	5,932
Ward 5	14,712
Ward 6	3,337
Ward 7	1,800
Ward 8	2,907
Ward 9	11,599
Ward 10	6,288
Ward 11	1,761
Ward 12	8,919
Ward 13	5,257
Ward 14	9,475
Ward 15	10,253
North Tonawanda city	24,731
Ward 1	2,633
Ward 2	3,121
Ward 3	4,482
Ward 4	4,361
Ward 5	4,259
Ward 6	3,999
Ward 7	1,876
Norwich city	8,816
Ward 1	1,397
Ward 2	1,178
Ward 3	1,068
Ward 4	1,243
Ward 5	1,784
Ward 6	2,146
Ogdensburg city	16,166
Ward 1	3,167
Ward 2	4,257
Ward 3	2,769
Ward 4	5,973
Olean city	22,884
Ward 1	1,801
Ward 2	1,724
Ward 3	1,113
Ward 4	1,461
Ward 5	2,008
Ward 6	1,787
Ward 7	2,144
Ward 8	2,476
Ward 9	3,067
Ward 10	2,051
Ward 11	3,252
Oneida city	11,325
Ward 1	1,274
Ward 2	3,328
Ward 3	1,786
Ward 4	1,742
Ward 5	1,723
Ward 6	1,472
Oneonta city	13,564
Ward 1	2,540
Ward 2	2,950
Ward 3	1,999
Ward 4	1,594
Ward 5	2,192
Ward 6	2,289
Ossining village	16,098
Ward 1	4,603
Ward 2	3,184
Ward 3	2,509
Ward 4	2,919
Ward 5	2,883
Oswego city	22,647
Ward 1	4,104
Ward 2	2,081
Ward 3	3,945
Ward 4	2,591
Ward 5	2,628
Ward 6	2,764
Ward 7	1,779
Ward 8	2,755
Owego village	5,350
Ward 1	1,811
Ward 2	1,840
Ward 3	1,699
Plattsburgh city	17,738
Ward 1	1,672
Ward 2	3,379
Ward 3	1,105
Ward 4	3,838
Ward 5	3,472
Ward 6	4,272
Port Jervis city	9,372
Ward 1	2,133
Ward 2	1,763
Ward 3	3,058
Ward 4	2,418
Poughkeepsie city	41,023
Ward 1	4,285
Ward 2	4,065
Ward 3	4,396
Ward 4	5,267
Ward 5	4,491
Ward 6	4,744
Ward 7	10,091
Ward 8	3,684
Rensselaer city	10,856
Ward 1	1,096
Ward 2	983
Ward 3	916
Ward 4	1,051
Ward 5	855
Ward 6	1,500
Ward 7	1,051
Ward 8	2,554
Ward 9	850
Rochester city	332,488
Ward 1	1,269
Ward 2	1,219
Ward 3	8,703
Ward 4	8,208
Ward 5	8,526
Ward 6	7,717
Ward 7	5,039
Rochester city—Con.	
Ward 8	13,357
Ward 9	6,345
Ward 10	36,399
Ward 11	11,052
Ward 12	15,647
Ward 13	5,069
Ward 14	25,854
Ward 15	8,603
Ward 16	8,665
Ward 17	22,977
Ward 18	36,392
Ward 19	39,217
Ward 20	10,705
Ward 21	11,971
Ward 22	22,258
Ward 23	7,639
Ward 24	9,657
Rome city	41,682
Ward 1	4,647
Ward 2	7,136
Ward 3	4,699
Ward 4	5,783
Ward 5	4,863
Ward 6	3,993
Ward 7	10,561
Salamanca city	8,861
Ward 1	1,582
Ward 2	1,869
Ward 3	1,726
Ward 4	2,117
Ward 5	1,567
Schenectady city	91,785
Ward 1	3,519
Ward 2	9,304
Ward 3	3,458
Ward 4	2,791
Ward 5	2,898
Ward 6	5,190
Ward 7	4,142
Ward 8	8,962
Ward 9	14,431
Ward 10	8,694
Ward 11	7,585
Ward 12	10,788
Ward 13	4,464
Ward 14	5,499
Seneca Falls village	6,634
Ward 1	1,471
Ward 2	2,137
Ward 3	1,360
Ward 4	1,666
Syracuse city	220,583
Ward 1	12,163
Ward 2	11,664
Ward 3	12,377
Ward 4	12,170
Ward 5	12,986
Ward 6	13,692
Ward 7	7,855
Ward 8	11,926
Ward 9	10,397
Ward 10	10,069
Ward 11	9,212
Ward 12	9,721
Ward 13	11,364
Ward 14	9,147
Ward 15	12,552
Ward 16	13,895
Ward 17	15,439
Ward 18	9,590
Ward 19	14,364
Tonawanda city	14,617
Ward 1	4,718
Ward 2	5,540
Ward 3	4,359
Troy city	72,311
Ward 1	2,741
Ward 2	3,390
Ward 3	1,349
Ward 4	3,793
Ward 5	6,404
Ward 6	3,722
Ward 7	4,183
Ward 8	2,978
Ward 9	2,743
Ward 10	4,485
Ward 11	2,141
Ward 12	2,936
Ward 13	4,990
Ward 14	7,108
Ward 15	4,411
Ward 16	6,453
Ward 17	4,487
Ward 18	3,997
Utica city	101,531
Ward 1	552
Ward 2	3,198
Ward 3	2,699
Ward 4	2,566
Ward 5	1,619
Ward 6	2,038
Ward 7	11,489
Ward 8	15,511
Ward 9	5,860
Ward 10	3,749
Ward 11	9,342
Ward 12	8,428
Ward 13	10,260
Ward 14	8,442
Ward 15	5,775
Ward 16	2,834
Ward 17	7,169
Watertown city	34,350
Ward 1	2,914
Ward 2	2,638
Ward 3	4,213
Ward 4	4,907
Ward 5	4,691
Ward 6	1,389
Ward 7	1,751
Ward 8	2,261
Ward 9	2,363
Ward 10	3,165
Ward 11	2,983
Ward 12	1,075
Watervliet city	15,197
Ward 1	3,873
Ward 2	3,240
Ward 3	4,014
Ward 4	4,070
White Plains city	43,466
Ward 1	6,810
Ward 2	6,960
Ward 3	7,291
Ward 4	3,491
Ward 5	10,011
Ward 6	8,903
Yonkers city	152,798
Ward 1	9,393
Ward 2	6,141
Ward 3	14,991
Ward 4	15,936
Ward 5	12,408
Ward 6	15,288
Ward 7	8,746
Ward 8	12,375
Ward 9	17,199
Ward 10	12,315
Ward 11	11,270
Ward 12	16,766

Table 9.—POPULATION OF URBANIZED AREAS: 1950

Area	Population
ALBANY-TROY URBANIZED AREA	
The area	291,897
In central cities	207,306
Albany city	134,995
Troy city	72,311
Outside central cities	84,591
The urbanized area includes the following minor civil divisions and parts of minor civil divisions:	
Albany County (part)	196,324
Albany city	134,995
Bethlehem town (part)	5,337
Cohoes city	21,272
Colonie town (part)	14,455
Colonie village	2,068
Menands village	2,453
Green Island town	4,016
Green Island village	4,016
Guilderland town (part)	1,052
Watervliet city	15,197
Rensselaer County (part)	90,099
Brunswick town (part)	1,342
East Greenbush town (part)	3,246
North Greenbush town (part)	1,623
Rensselaer city	10,856
Schaghticoke town (part)	721
Troy city	72,311
Saratoga County (part)	5,474
Waterford town (part)	5,474
Waterford village	2,968
BINGHAMTON URBANIZED AREA	
The area	144,011
Binghamton city	80,674
Outside city	63,337
The urbanized area includes the following minor civil division and parts of minor civil divisions:	
Broome County (part)	144,011
Binghamton city	80,674
Chenango town (part)	2,114
Dickinson town (part)	3,641
Port Dickinson village	2,199
Fenton town (part)	2,004
Union town (part)	51,366
Endicott village	20,050
Johnson City village	19,249
Vestal town (part)	4,212
BUFFALO URBANIZED AREA	
The area	798,043
Buffalo city	580,132
Outside city	217,911
The urbanized area includes the following minor civil divisions and parts of minor civil divisions:	
Erie County (part)	773,312
Amherst town (part)	26,758
Williamsville village	4,049
Buffalo city	580,132
Cheektowaga town (part)	39,413
Depew village (part)	2,058
Sloan village	4,698
Grand Island town (part)	438
Hamburg town (part)	8,784
Blasdell village	3,127
Lackawanna city	27,658
Lancaster town (part)	13,824
Depew village (part)	5,159
Lancaster village	8,665
Tonawanda city	14,617
Tonawanda town (part)	51,545
Kenmore village	20,066
West Seneca town (part)	10,143
Niagara County (part)	24,731
North Tonawanda city	24,731
NEW YORK-NORTHEASTERN NEW JERSEY URBANIZED AREA	
The area	12,296,117
In central cities	8,629,750
New York City	7,891,957
Jersey City	299,017
Newark city	438,776
Outside central cities	3,666,367
NEW YORK-NORTHEASTERN NEW JERSEY URBANIZED AREA—Con.	
The urbanized area includes the following minor civil divisions and parts of minor civil divisions:	
In New York	9,130,205
Bronx County	1,451,277
Bronx Borough	1,451,277
Kings County	2,738,175
Brooklyn Borough	2,738,175
Nassau County (part)	618,887
Glen Cove city	15,130
Hempstead town (part)	416,634
Bellrose village	1,134
Cedarhurst village	6,051
East Rockaway village	7,970
Floral Park village (part)	12,183
Freeport village	24,680
Garden City village (part)	14,368
Hempstead village	29,135
Hewlett Bay Park village	466
Hewlett Neck village	369
Island Park village	2,031
Lawrence village	4,681
Lynbrook village	17,314
Malverne village	8,086
Mineola village (part)	27
New Hyde Park village (part)	2,747
Rockville Centre village	22,362
South Floral Park village	572
Stewart Manor village	1,879
Valley Stream village	26,854
Woodsburgh village	745
Long Beach city	15,586
North Hempstead town (part)	136,701
Baxter Estates village	862
East Hills village	2,547
East Williston village	1,734
Floral Park village (part)	2,399
Flower Hill village	1,948
Garden City village (part)	118
Great Neck village	7,759
Great Neck Estates village	2,464
Great Neck Plaza village	4,246
Kensington village	978
Kings Point village	2,445
Lake Success village	1,264
Manorhaven village	1,819
Mineola village (part)	14,804
Munsey Park village	2,048
New Hyde Park village (part)	4,602
Plandome village	1,102
Plandome Heights village	882
Plandome Manor village	323
Port Washington North village	650
Roslyn village	1,612
Roslyn Estates village	612
Russell Gardens village	912
Saddle Rock village	33
Thomaston village	2,045
Westbury village	7,112
Williston Park village	7,505
Oyster Bay town (part)	34,836
Farmingdale village	4,492
Sea Cliff village	4,868
New York County	1,960,101
Manhattan Borough	1,960,101
Queens County	1,550,849
Queens Borough	1,550,849
Richmond County	191,555
Richmond Borough	191,555
Rockland County (part)	30,134
Clarkstown town (part)	2,616
Upper Nyack village	1,195
Orangetown town (part)	22,296
Grand-View-on-Hudson village	302
Nyack village	5,889
Piermont village	1,897
South Nyack village	3,102
Ramapo town (part)	5,222
Hillburn village	1,212
Suffern village	4,010
Suffolk County (part)	29,357
Babylon town (part)	28,945
Amityville village	6,164
Babylon village	6,015
Lindenhurst village	8,644
Islip town (part)	412
NEW YORK-NORTHEASTERN NEW JERSEY URBANIZED AREA—Con.	
In New York—Con.	
Westchester County (part)	559,870
Bedford town (part)	2,417
Mount Kisco village (part)	2,417
Cortlandt town (part)	4,837
Croton-on-Hudson village	4,837
Eastchester town	27,174
Bronxville village	6,778
Tuckahoe village	5,991
Greenburgh town (part)	45,080
Ardsley village	1,744
Dobbs Ferry village	6,268
Elmsford village	3,147
Hastings-on-Hudson village	7,565
Irvington village	3,057
Tarrytown village	8,851
Harrison town (part)	11,255
Mamaroneck town	25,103
Larchmont village	6,330
Mamaroneck village (part)	8,851
Mount Pleasant town (part)	21,694
Briarcliff Manor village (part)	407
North Tarrytown village	8,740
Pleasantville village	4,861
Mount Vernon city	71,899
New Castle town (part)	4,795
Mount Kisco village (part)	3,490
New Rochelle city	59,725
North Castle town (part)	1,355
Ossining town (part)	18,636
Briarcliff Manor village (part)	2,087
Ossining village	16,098
Pelham town	12,195
North Pelham village	5,049
Pelham village	1,843
Pelham Manor village	5,306
Rye city	11,721
Rye town (part)	32,584
Mamaroneck village (part)	6,165
Port Chester village	23,970
Scarsdale town	13,159
Scarsdale village	13,159
White Plains city	43,466
Yonkers city	152,798
In New Jersey[1]	3,165,912
Bergen County (part)	523,026
Allendale borough	2,409
Bergenfield borough	17,647
Bogota borough	7,662
Carlstadt borough	5,591
Cliffside Park borough	17,116
Closter borough	3,376
Cresskill borough	3,534
Demarest borough	1,785
Dumont borough	13,013
East Paterson borough	15,386
East Rutherford borough	7,438
Edgewater borough	3,952
Emerson borough	1,744
Englewood city	23,145
Englewood Cliffs borough	960
Fair Lawn borough	23,885
Fairview borough	8,661
Fort Lee borough	11,648
Garfield city	27,550
Glen Rock borough	7,145
Hackensack city	20,219
Harrington Park borough	1,634
Hasbrouck Heights borough	9,181
Haworth borough	1,612
Hillsdale borough	4,127
Hohokus borough	2,254
Leonia borough	7,378
Little Ferry borough	4,955
Lodi borough	15,392
Lyndhurst township (part)	19,874
Mahwah township (part)	2,600
Maywood borough	8,667
Midland Park borough	5,164
Montvale borough	1,356
Moonachie borough	1,775
New Milford borough	6,006
North Arlington borough	15,970
Northvale borough	1,455
Norwood borough	1,792
Oradell borough	3,665
Palisades Park borough	9,635
Paramus borough	6,258
Park Ridge borough	3,189
Ramsey borough	4,670
Ridgefield borough	8,312
Ridgefield Park township	11,993
Ridgefield Park village	11,993

[1] For the map and key to numbered boundary segments of the New Jersey part of the New York-Northeastern New Jersey Urbanized Area, see accompanying map of corresponding report for New Jersey.

Table 9.—POPULATION OF URBANIZED AREAS: 1950—Con.

Area	Population
NEW YORK-NORTHEASTERN NEW JERSEY URBANIZED AREA—Con.	
In New Jersey—Con.	
Bergen County (part)—Con.	
Ridgewood township	17,481
Ridgewood village	17,481
River Edge borough	9,204
Rochelle Park township	4,483
Rutherford borough	17,411
Saddle River township	7,955
South Hackensack township	1,503
Teaneck township	33,772
Tenafly borough	9,651
Teterboro borough	28
Waldwick borough	3,963
Wallington borough	8,910
Westwood borough	6,766
Wood-Ridge borough	6,283
Wyckoff township (part)	2,319
Essex County (part)	899,232
Belleville town	32,019
Bloomfield town	49,307
Caldwell borough	6,270
Cedar Grove township	8,022
East Orange city	79,340
Essex Fells borough	1,617
Glen Ridge borough	7,620
Irvington town	59,201
Livingston township (part)	7,087
Maplewood township	25,201
Millburn township (part)	13,775
Montclair town	43,927
Newark city	438,776
Nutley town	26,992
Orange city	38,037
Roseland borough	2,019
South Orange village	15,230
Verona borough	10,921
West Caldwell borough	4,666
West Orange town	28,605
Hudson County (part)	647,431
Bayonne city	77,203
East Newark borough	2,173
Guttenberg town	5,566
Harrison town	13,490
Hoboken city	50,676
Jersey City	299,017
Kearny town	39,952
North Bergen township (part)	41,554
Secaucus town	9,750
Union City	55,537
Weehawken township	14,830
West New York town	37,683
Middlesex County (part)	230,739
Carteret borough	13,030
Dunellen borough	6,291
East Brunswick township (part)	2,327
Helmetta borough	580
Highland Park borough	9,721
Jamesburg borough	2,307
Madison township (part)	3,746
Metuchen borough	9,879
Middlesex borough	5,943
Milltown borough	3,786
Monroe township (part)	250
New Brunswick city	38,811
North Brunswick township (part)	3,684
Perth Amboy city	41,330
Piscataway township (part)	5,602
Raritan township (part)	10,824
Sayreville borough	10,338
South Amboy city	8,422
South Plainfield borough	8,008
South River borough	11,308
Spotswood borough	2,325
Woodbridge township (part)	32,227
Morris County	93,732
Boonton town	7,163
Butler borough	4,050
Chatham borough	7,391
Chatham township (part)	392
Denville township (part)	2,783
Dover town	11,174
Florham Park borough	2,385
Lincoln Park borough	3,376
Madison borough	10,417
Mine Hill township (part)	765
Morris township (part)	3,852
Morris Plains borough	2,707
Morristown town	17,124
Mountain Lakes borough	2,806

Area	Population
NEW YORK-NORTHEASTERN NEW JERSEY URBANIZED AREA—Con.	
In New Jersey—Con.	
Morris County—Con.	
Parsippany-Troy Hills township (part)	2,500
Pequannock township (part)	4,199
Randolph township (part)	1,241
Riverdale borough	1,352
Rockaway borough	3,812
Rockaway township (part)	390
Wharton borough	3,853
Passaic County (part)	322,283
Bloomingdale borough	3,251
Clifton city	64,511
Haledon borough	6,204
Hawthorne borough	14,816
Little Falls township (part)	5,513
North Haledon borough	3,550
Passaic city	57,702
Paterson city	139,336
Pompton Lakes borough	4,654
Prospect Park borough	5,242
Totowa borough	6,045
Wanaque borough	4,222
Wayne township (part)	3,306
West Paterson borough	3,931
Somerset County (part)	57,147
Bound Brook borough	8,374
Bridgewater township (part)	2,563
Franklin township (part)	3,422
Manville borough	8,597
North Plainfield borough	12,766
Raritan borough	5,131
Somerville borough	11,571
South Bound Brook borough	2,905
Watchung borough	1,818
Union County (part)	393,322
Clark township (part)	3,640
Cranford township	18,602
Elizabeth city	112,817
Fanwood borough	3,228
Garwood borough	4,622
Hillside township	21,007
Kenilworth borough	4,922
Linden city	30,644
Mountainside borough	2,046
New Providence borough	3,380
New Providence township (part)	622
Plainfield city	42,366
Rahway city	21,290
Roselle borough	17,681
Roselle Park borough	11,537
Scotch Plains township (part)	8,104
Springfield township (part)	7,017
Summit city	17,929
Union township (part)	37,906
Westfield town	21,243
Winfield township	2,719
NIAGARA FALLS URBANIZED AREA	
The area	97,620
Niagara Falls city	90,872
Outside city	6,748
The urbanized area includes the following minor civil division and parts of minor civil divisions:	
Niagara County (part)	97,620
Lewiston town (part)	3,403
Lewiston village	1,626
Niagara town (part)	2,704
Niagara Falls city	90,872
Wheatfield town (part)	581
ROCHESTER URBANIZED AREA	
The area	409,149
Rochester city	332,488
Outside city	76,661
The urbanized area includes the following minor civil division and parts of minor civil divisions:	
Monroe County (part)	409,149
Brighton town (part)	14,028
Chili town (part)	90
Gates town (part)	2,872

Area	Population
ROCHESTER URBANIZED AREA—Con.	
Monroe County (part)—Con.	
Greece town (part)	18,893
Irondequoit town (part)	29,692
Perinton town (part)	3,183
East Rochester village (part)	2,864
Pittsford town (part)	7,670
East Rochester village (part)	4,158
Pittsford village	1,668
Rochester city	332,488
Webster town (part)	233
SCHENECTADY URBANIZED AREA	
The area	123,273
Schenectady city	91,785
Outside city	31,488
The urbanized area includes the following minor civil division and parts of minor civil divisions:	
Albany County (part)	1,793
Colonie town (part)	1,793
Schenectady County	121,480
Glenville town (part)	10,112
Scotia village	7,812
Niskayuna town (part)	6,133
Rotterdam town (part)	13,450
Schenectady city	91,785
SYRACUSE URBANIZED AREA	
The area	265,286
Syracuse city	220,583
Outside city	44,703
The urbanized area includes the following minor civil division and parts of minor civil divisions:	
Onondaga County (part)	265,286
Camillus town (part)	1,480
Cicero town (part)	1,252
North Syracuse village (part)	1,233
Clay town (part)	2,123
North Syracuse village (part)	2,123
De Witt town (part)	9,651
East Syracuse village	4,766
Geddes town (part)	11,167
Solvay village	7,868
Manlius town (part)	1,008
Minoa village	1,008
Onondaga town (part)	1,973
Salina town (part)	16,049
Liverpool village	2,933
Syracuse city	220,583
UTICA URBANIZED AREA	
The area	117,424
Utica city	101,531
Outside city	15,893
The urbanized area includes the following minor civil division and parts of minor civil divisions:	
Herkimer County (part)	97
Frankfort town (part)	97
Oneida County (part)	117,327
New Hartford town (part)	5,003
New Hartford village	1,947
New York Mills village (part)	1,380
Utica city	101,531
Whitestown town (part)	10,793
New York Mills village (part)	1,986
Oriskany village	1,346
Whitesboro village	3,902
Yorkville village	3,528

URBANIZED AREA MAPS

The eight urbanized areas entirely within New York and the New York part of the New York–Northeastern New Jersey Urbanized Area, for which statistics are shown in table 9, are depicted in the following maps. The shaded areas, in combination, comprise the urbanized areas. To assist in locating the exact external boundaries of the areas, each boundary feature (street segment, political boundary, or other) has been assigned a number. The boundary segments thus numbered are shown on the map, and the features to which they apply are presented in the following key.

KEY TO NUMBERED BOUNDARY SEGMENTS

Albany–Troy Urbanized Area

Main urbanized part: (1) Corporate limits of Albany, (2) Colonie-Guilderland town line, (3) branch of Patroons Creek, (4) Fuller Rd., (5) Dorlyn Rd., (6) corporate limits of Colonie, (7) Colonie Country Club, (8) Albany-Schenectady Rd. (Central Ave.), (9) McNutt Ave., (10) Lockrow Dr. (Frederick St.), (11) Charles Ave. and Charles Ave. extension, (12) Alsten St., (13) Warmington St., (14) Laing St., (15) Ibbester St., (16) Norton St., (17) Barthol St., (18) Laing St., (19) pole line, (20) Sand Creek Rd.,

(21) Osborn Rd., (22) Exchange St., (23) Wilkins Ave. and Wilkins Ave. extension, (24) unnamed stream, (25) Sandy Creek Reservoir, (26) Sandy Creek, (27) Russell Rd., (28) Everett Rd., (29) Sand Creek Rd., (30) corporate limits of Albany, (31) Albany-Shaker Rd., (32) Adirondack Power and Light Corp. power line, (33) corporate limits of Menands, (34) Menands Rd., (35) Schuyler Rd., (36) Spring Street Rd., (37) property line of Schuyler Meadows Club, (38) Spring Street Rd., (39) Grenada Ter., (40) property line of Adirondack Steel Corp.,

(41) D. & H. R. R., (42) corporate limits of Watervliet, (43) Lansing Lane, (44) N. Y. C. R. R., (45) D. & H. R. R., (46) corporate limits of Cohoes, (47) extension of Davis Ave. and Davis Ave., (48) extension of Maple Ave. (Cemetery Ave.), (49) D. & H. R. R., (50) corporate limits of Waterford, (51) Prospect Hill Rd. (Middletown Rd.), (52) pole line, (53) Champlain Canal, (54) corporate limits of Waterford, (55) Rensselaer-Saratoga County line, (56) unnamed stream, (57) River Rd. (Schaghticoke Pike), (58) corporate limits of Troy, (59) North Lake Ave., (60) Genesee Ave.,

(61) Otsego Ave., (62) Green St., (63) Coolidge Ave., (64) Mellen Ave., (65) extension of Sycaway Ave., (66) extension of unnamed road and unnamed road, (67) Broad View Ter., (68) South Lake Ave., (69) corporate limits of Troy, (70) Spring Ave., (71) Mountain View Ave., (72) McKinley Ave., (73) Victoria Ave., (74) corporate limits of Troy, (75) Brunswick-North Greenbush town line, (76) Church St., (77) Main Ave. (State Hwy. 66), (78) White View Rd., (79) unnamed stream, (80) Wynants Kill,

(81) Albia Lake (Factory Pond), (82) corporate limits of Troy, (83) Albany-Rensselaer County line, (84) corporate limits of Albany, (85) corporate limits of Rensselaer, (86) Columbia Turnpike, (87) Catskill St. and Catskill St. extension, (88) unnamed stream, (89) Sherwood Ave. (Clinton Park Rd.), (90) Red Mill Rd. (State Hwy. 151), (91) Eastern Ave., (92) Washington Ave. East, (93) Summit Ave., (94) Maryland Ave. East, (95) Lake Shore Dr., (96) Lake Shore Dr. (Ontario St.), (97) Maryland Ave. and Maryland Ave. extension, (98) Columbia Turnpike, (99) property line of cemetery, (100) extension of Grand View Ter. and Grand View Ter.,

(101) Pleasant St., (102) Poplar St., (103) Ridge Rd., (104) extension of Cliff St. and Cliff St., (105) Linden Ave., (106) Alpine St., (107) Moulds Ave., (108) Birch Lane, (109) Linden Ave. and Linden Ave. extension, (110) extension of Newbury St. and Newbury St., (111) Manistee St., (112) Ridge Rd., (113) Columbia Turnpike, (114) Hillview Ave. and Hillview Ave. extension, (115) corporate limits of Rensselaer, (116) property line of tank farm, (117) corporate limits of Rensselaer, (118) corporate limits of Albany, (119) property line of Graceland Cemetery, (120) corporate limits of Albany,

(121) property line of Normanside Country Club, (122) Euclid Ave., (123) Delaware Ave., (124) Plymouth Ave. (Albrecht Ave.), (125) Elsworth Ave., (126) extension of Woodridge Rd. and Woodridge Rd., (127) Kenwood Ave., (128) Pine St., (129) Werner Ave., (130) Alden Ct., (131) Bender Lane, (132) Elsmere State Rd. (State Hwy. 335), (133) Fernbank Ave., (134) Brookside Ave., (135) Winne Rd., (136) Albin Rd., (137) Roweland Ave., (138) Darroch Rd., (139) Marlboro Ave. (Lyons Lane), (140) Delaware Ave. (Delmar-Unionville Rd.),

(141) Cherry Ave., (142) Orchard St., (143) 1st St., (144) Western Ave., (145) Union Ave., (146) Kenwood Ave., (147) New Scotland Rd., (148) Maple Ave., (149) McCormack Rd., (150) Bridge St., (151) Kenwood Ave., (152) Gardner Ter., (153) Hudson Ave., (154) Delaware Ave., (155) Grossbeck Pl., (156) Orchard Ave., (157) Herrick Ave., (158) Delaware Ave., (159) Salisbury Rd., (160) property line of Normanside Country Club,

(161) Normans Kill, (162) McCormack Rd., (163) New Scotland Rd., (164) corporate limits of Albany, (165) Blessing Rd. (Russell Rd.), (166) Monroe Ave., (167) Bridge St., (168) Monroe Ave., (169) Norfork St., (170) Bethlehem-Guilderland town line, (171) corporate limits of Albany, (172) unnamed stream, (173) McKowns Rd., (174) Western Turnpike, (175) Fuller Rd., (176) Providence St., (177) Tracy St. and Tracy St. extension.

Outlying urbanized parts: (178) Troy–Schenectady Rd., (179) Marion St., (180) Overlook Ave., (181) Roberts Ave., (182) Sheldown Ave. and Sheldown Ave. extension, (183) Sylvan Ave., (184) Oakland St. and Oakland St. extension, (185) Hillside Ave., (186) Dry River, (187) Swatling Lane,

(188) Park Ave., (189) Glendale Rd., (190) Hill Crest Rd., (191) Park Ave., (192) Old Loudon Rd., (193) Roberts Lane, (194) George St., (195) Troy-Shaker Rd., (196) New Loudon Rd. (U. S. Hwy. 9), (197) Troy-Schenectady Rd., (198) Maple Ave., (199) Old Loudon Rd., (200) Purtell Ave., (201) Troy–Schenectady Rd.,

(202) Elliott Rd., (203) power line, (204) extension of Jacob St. and Jacob St., (205) Columbia Turnpike, (206) East Greenbush-Schodack town line, (207) Brook View Rd. (County Hwy. 79), (208) Yates St., (209) Bloomingdale Ave., (210) Hayes Rd. (County Hwy. 44), (211) Rugby Ave., (212) Park Ave., (213) Columbia Turnpike.

Binghamton Urbanized Area

Main urbanized part: (1) Nanticoke Creek, (2) West Wendell St., (3) Glendale Dr., (4) Carl St., (5) Hazel St., (6) Wallace St., (7) Irma Ave., (8) Day Hollow Rd., (9) unnamed stream, (10) Nanticoke Creek, (11) West Rd. (Carl St.), (12) Nanticoke Ave., (13) corporate limits of Endicott, (14) Summit St. (Ithaca St.), (15) Woodrow Ave., (16) Newell Rd., (17) corporate limits of Endicott, (18) Jenkins St., (19) Harding Ave., (20) King St.,

(21) Knight St., (22) unnamed street, (23) Lee Ave., (24) Robins St., (25) Kelley Ave., (26) Hall St., (27) Beckwith Ave., (28) Watson Blvd. (Green St.), (29) Hooper Rd. (Carmel Grove Rd.), (30) Lott St., (31) Groveland Ave., (32) Country Club Rd., (33) Robinson Hill Rd., (34) property line of Binghamton Country Club, (35) Robinson Hill Rd., (36) property line of I. B. M. Country Club, (37) unnamed stream, (38) Watson Blvd., (39) power line, (40) Robinson Hill Rd.,

(41) Fernwood Ave., (42) Nelson Rd. and Nelson Rd. extension, (43) Oakdale Creek, (44) Prospect St. (Harry L. Rd.), (45) Marie St., (46) Field St. (Oak St.), (47) Maple Ave. (Oakdale Ave.), (48) Erie R. R., (49) corporate limits of Johnson City, (50) Prospect St., (51) Girard Ave., (52) Sowden St., (53) Bel Air Ave., (54) Sunset Dr., (55) Newell Rd., (56) Glenwood Rd., (57) Twining St., (58) corporate limits of Binghamton, (59) corporate limits of Port Dickinson, (60) Chenango-Fenton town line,

(61) Castle Creek, (62) unnamed stream, (63) Upper Front St., (64) Darman Rd., (65) Russell Rd., (66) Fuller Rd., (67) extension of Foley Rd., (68) Castle Creek, (69) Castle Creek Rd., (70) Savage Rd., (71) Bishop Rd., (72) Front St., (73) River Rd., (74) Woodland Rd., (75) Thomas Rd., (76) State Hwy. 39 (Katelville Rd.), (77) Hospital Rd., (78) property line of hospital, (79) Poplar Hill Rd., (80) River Rd. to point opposite south end of Sprague Island,

(81) southeasterly line to town line at south end of Sprague Island, (82) Chenango-Fenton town line, (83) State Hwy. 12-A, (84) State Hwy. 7 (Chenango St.), (85) D. L. & W. R. R., (86) property line of U. S. Air Forces Depot, (87) D. & H. R. R., (88) corporate limits of Port Dickinson, (89) corporate limits of Binghamton, (90) corporate limits of Johnson City, (91) Union-Vestal town line, (92) unnamed stream, (93) Vestal Ave., (94) Elm St. and Elm St. extension, (95) D. L. & W. R. R., (96) Maple St., (97) State Hwy. 17, (98) Clayton Ave., (99) Hazel Dr., (100) Choconut Creek Rd. (Main St.),

(101) Dug Rd., (102) Glenwood Rd., (103) Choconut Creek, (104) Front St., (105) Torrance St., (106) Winston Dr., (107) Annabelle St., (108) Lyndale Dr., (109) Verna Dr., (110) Harding

Ave., (111) Hillside Dr., (112) Edgewood Rd., (113) Front St., (114) Old Owego Rd., (115) D. L. & W. R. R., (116) Main St., (117) Vestal Ave., (118) corporate limits of Endicott, (119) Union-Vestal town line.

Outlying urbanized part: (120) Rosedale Dr., (121) Terrace Dr., (122) Sunrise Dr., (123) Ferndale Dr. and Ferndale Dr. extension, (124) Adams Dr.

Buffalo Urbanized Area

Main urbanized part: (1) Sheridan Dr., (2) N. Y. C. & H. R. R. R., (3) Sheridan Dr., (4) Dupont Ave., (5) Riverview Blvd., (6) Sheridan Dr., (7) West Park Dr., (8) property line of Sheridan Park, (9) East Park Dr., (10) Ensminger Rd., (11) Military Rd., (12) Waverly Ave., (13) Elmwood Ave., (14) Knoche Rd., (15) property line of Elmlawn Cemetery (16) E. & I. R. R., (17) Brighton Rd., (18) Lumney Ave., (19) Cleveland Dr., (20) E. & I. R. R.,

(21) Old Colony Ave., (22) Vicksburg Ave., (23) Sheridan Dr., (24) E. & I. R. R., (25) extension of Moulton Ave. and Moulton Ave., (26) Parker Blvd., (27) property line of Lincoln Park, (28) Davis St., (29) Montrose Ave., (30) Harrison Ave., (31) Amherst-Tonawanda town line, (32) Meyer Rd., (33) Sweet Home Rd., (34) Sheridan Dr., (35) L. V. R. R., (36) Fogelsonger Rd., (37) Ellicott Creek, (38) Sheridan Dr., (39) Mill St., (40) corporate limits of Williamsville,

(41) L. V. R. R., (42) Sugg Rd., (43) Genesee Rd., (44) Cayuga Rd. (Dick Rd.), (45) West Shore R. R., (46) Union Rd., (47) Oriole Pl. and Oriole Pl. extension, (48) Rupp Ave., (49) Genesee Rd., (50) Toelsin Rd., (51) George Urban Blvd., (52) East Grand Blvd., (53) Central Blvd., (54) Eastland Pkwy., (55) Southern Pkwy., (56) Harlem Rd., (57) Broadway, (58) corporate limits of Sloan, (59) L. V. R. R., (60) Kennedy Rd.,

(61) Columbus St., (62) St. Felix St., (63) William St., (64) Helen St., (65) Cayuga Creek Rd., (66) Harlem Rd., (67) Hurd St., (68) L. V. R. R., (69) Dingen St., (70) Meadowbrook Pkwy. (Fernwood Ave.), (71) Casimir St., (72) corporate limits of Buffalo, (73) Mineral Springs Rd., (74) Emporium Ave., (75) Buffalo Creek, (76) Harlem Ave., (77) Mineral Springs Rd., (78) pole line, (79) Indian Church Rd., (80) L. V. R. R.,

(81) North Seneca St., (82) Harlem Rd., (83) Graham Ave., (84) Tindle Ave., (85) Seneca St., (86) Orchard Park Rd., (87) Potters Corners Rd., (88) L. V. R. R., corporate limits of Lackawanna and L. V. R. R., (89) Smoke Creek, (90) corporate limits of Lackawanna, (91) B. & O. R. R., (92) Lake Ave., (93) South Branch of Smoke Creek, (94) corporate limits of Lackawanna, (95) corporate limits of Blasdell, (96) Maple St. (Mile Strip Rd.), (97) James St., (98) Mundy St. and Mundy St. extension, (99) Erie R. R., (100) corporate limits of Blasdell,

(101) Rush Creek (Eighteen Mile Creek), (102) Lake Shore Rd., (103) Old Lake Shore Rd., (104) Walden Cliffs Rd., (105) Myrtle Ave., (106) Athol Springs-Hamburg Rd., (107) N. Y. C. R. R., (108) Ridge Rd., (109) Walden Cliffs Rd., (110) Shoreham Rd., (111) Crescent Ter. (Shoreham Rd.) and Crescent Ter. extension, (112) Lake Erie, (113) corporate limits of Lackawanna and Buffalo, (114) east bank of Niagara River (Tonawanda Channel).

Nonurbanized enclave: (115) Corporate limits of Williamsville, (116) Ellicott Creek, (117) corporate limits of Williamsville, (118) Amherst-Cheektowaga town line, (119) Cayuga Rd., (120) Genesee St., (121) Union Rd.

Outlying urbanized parts: (122) East River Rd., (123) Love Rd., (124) Parkway, (125) Grand Island Blvd., (126) Delaware Ave., (127) corporate limits of Tonawanda, (128) corporate limits of North Tonawanda, (129) corporate limits of Tonawanda, (130) Amsterdam St., (131) Newell Ave., (132) Delmar Ave., (133) Bannard Ave.,

(134) corporate limits of Depew, (135) corporate limits of Lancaster, (136) Mineral Springs Rd., (137) Center Ave., (138) Clinton Rd., (139) North Ave., (140) Union Rd., (141) Woodbine Ave., (142) East Ave., (143) Buffalo Creek, (144) East Ave., (145) Seneca Creek Rd., (146) Union Rd., (147) South Ave., (148) West Ave.,

(149) Seneca St., (150) Main St., (151) Union Rd., (152) Holland St., (153) Greymont Ave., (154) Grove St., (155) Union Rd. (156) Gilfillan Ave., (157) Orchard Ave., (158) Center Rd., (159) East Ave.

New York–Northeastern New Jersey Urbanized Area

Main urbanized part: (Segment numbers which follow apply to features in Westchester County and the Long Island Counties) (1) Rockland-Westchester County line and corporate limits of North Tarrytown, (2) corporate limits of Tarrytown, (3) corporate limits of Irvington, (4) Park Rd., (5) Landers Rd., (6) Woodlands Ave., (7) extension of Forest Blvd. and Forest Blvd., (8) Chestnut St., (9) Pine St., (10) Secor Rd., (11) Saw Mill River Rd., (12) corporate limits of Ardsley, (13) Sprain Rd., (14) Jackson Ave., (15) property line of Sisters of St. Francis, (16) Sprain Brook, (17) corporate limits of Yonkers, (18) Central Park Ave., (19) Ardsley Rd., (20) Grassy Sprain Brook,

(21) Underhill Rd., (22) property line of Sunningdale Country Club, (23) Healy Ave., (24) Central Park Ave., (25) Washington Ave., (26) property line of Gaisman Estate, (27) Maple Ave., (28) Hillcrest Rd., (29) Ridge Rd., (30) West Hartsdale Ave., (31) Secor Rd., (32) Whittier St., (33) Emerson Ave., (34) Milton St., (35) Secor Rd., (36) Catskill Aqueduct, (37) Landers Rd., (38) Knollwood Ave., (39) corporate limits of Elmsford, (40) Nepperhan Ave.,

(41) Saw Mill River Rd., (42) property line of Fairview Country Club, (43) Saw Mill River Rd., (44) Greensburgh-Mount Pleasant town line, (45) Catskill Aqueduct, (46) Payne St., (47) Montgomery Ave., (48) corporate limits of Elmsford, (49) property line of Knollwood Country Club, (50) Knollwood Rd., (51) property line of New York School for the Deaf, (52) Hillside Ave., (53) property line of House of Mercy, (54) Greenburgh-Mount Pleasant town line, (55) Chelsea Rd., (56) Pineridge Rd., (57) Buena Vista Dr., (58) Knollwood Rd., (59) Bradhurst Ave., (60) Stevens Ave.,

(61) Saw Mill River Rd., (62) Saw Mill River Pkwy., (63) corporate limits of Pleasantville, (64) Ossining-Pleasantville Rd., (65) corporate limits of Briarcliff Manor, (66) corporate limits of Ossining, (67) corporate limits of Croton-on-Hudson, (68) New Castle-Ossining town line, (69) Quaker Bridge Rd., (70) Old Croton Aqueduct, (71) corporate limits of Ossining, (72) corporate limits of Briarcliff Manor, (73) Stephenson Ter., (74) Woodfield Rd., (75) Hardscrabble Rd., (76) Catskill Aqueduct, (77) corporate limits of Pleasantville, (78) N. Y. C. R. R., (79) branch of Chappaqua Brook, (80) North Way,

(81) Bedford Rd., (82) Whippoorwill Rd., (83) Woodland Pl., (84) Overlook Dr., (85) Bedford Rd., (86) King St., (87) Ridgewood Ter. and Ridgewood Ter. extension, (88) unnamed stream, (89) Bedford Rd., (90) Mount Pleasant-New Castle town line, (91) corporate limits of Pleasantville, (92) Palmer Lane, (93) Nannahagen Rd., (94) Columbus Ave., (95) unnamed road and unnamed road extension, (96) Mount Pleasant-North Castle town line, (97) Kensico Dam, (98) Mount Kisco Rd., (99) Chambers St., (100) Valhalla Ave.,

(101) Morningside Pl., (102) Davis Ave., (103) Helena Ave. and Helena Ave. extension, (104) corporate limits of White Plains, (105) Harrison-North Castle town line, (106) property line of Silver Lake Park, (107) Stony Hill Rd., (108) Old Lake St., (109) Lake St., (110) Washington St. and Washington St. extension, (111) East Branch of Mamaroneck River, (112) Croker Pond, (113) unnamed road, (114) Duxbury Rd. and Duxbury Rd. extension, (115) Century Ridge Rd., (116) Anderson Hill Rd., (117) corporate limits of White Plains, (118) Harrison-Mamaroneck town line, (119) corporate limits of Mamaroneck, (120) Winfield Ave.,

(121) Union Ave., (122) Harrison Ave., (123) Oak Lane, (124) Sterling Rd., (125) Lawrence Lane, (126) Muchmore Rd., (127) North St., (128) Polly Park Rd., (129) Bowman Ave. (Old White Plains Rd.), (130) Ridge St., (131) extension of Hutchinson River Pkwy., (132) Connecticut-New York State line, (133) Nassau-Westchester County line, (134) Bronx-Nassau County line, (135) Nassau-Queens County line, (136) corporate limits of Great Neck Estates, (137) Little Neck Bay, (138) corporate limits of Saddle Rock, (139) Little Neck Bay, (140) corporate limits of Kings Point,

(141) corporate limits of Great Neck, (142) corporate limits of Kensington, (143) corporate limits of Thomaston, (144) Manhasset Bay, (145) corporate limits of Plandome Heights, (146) corporate limits of Plandome, (147) corporate limits of Plandome Manor, (148) Manhasset Bay, (149) corporate limits of Baxter Estates, (150) corporate limits of Port Washington North, (151) corporate limits of Manorhaven, (152) corporate limits of Port Washington

(Continued on p. 32-46)

KEY TO SYMBOLS

Incorporated parts

Unincorporated parts

12 Numbered boundary segments

State line

County line

Minor civil division line

ALBANY–TROY URBANIZED AREA

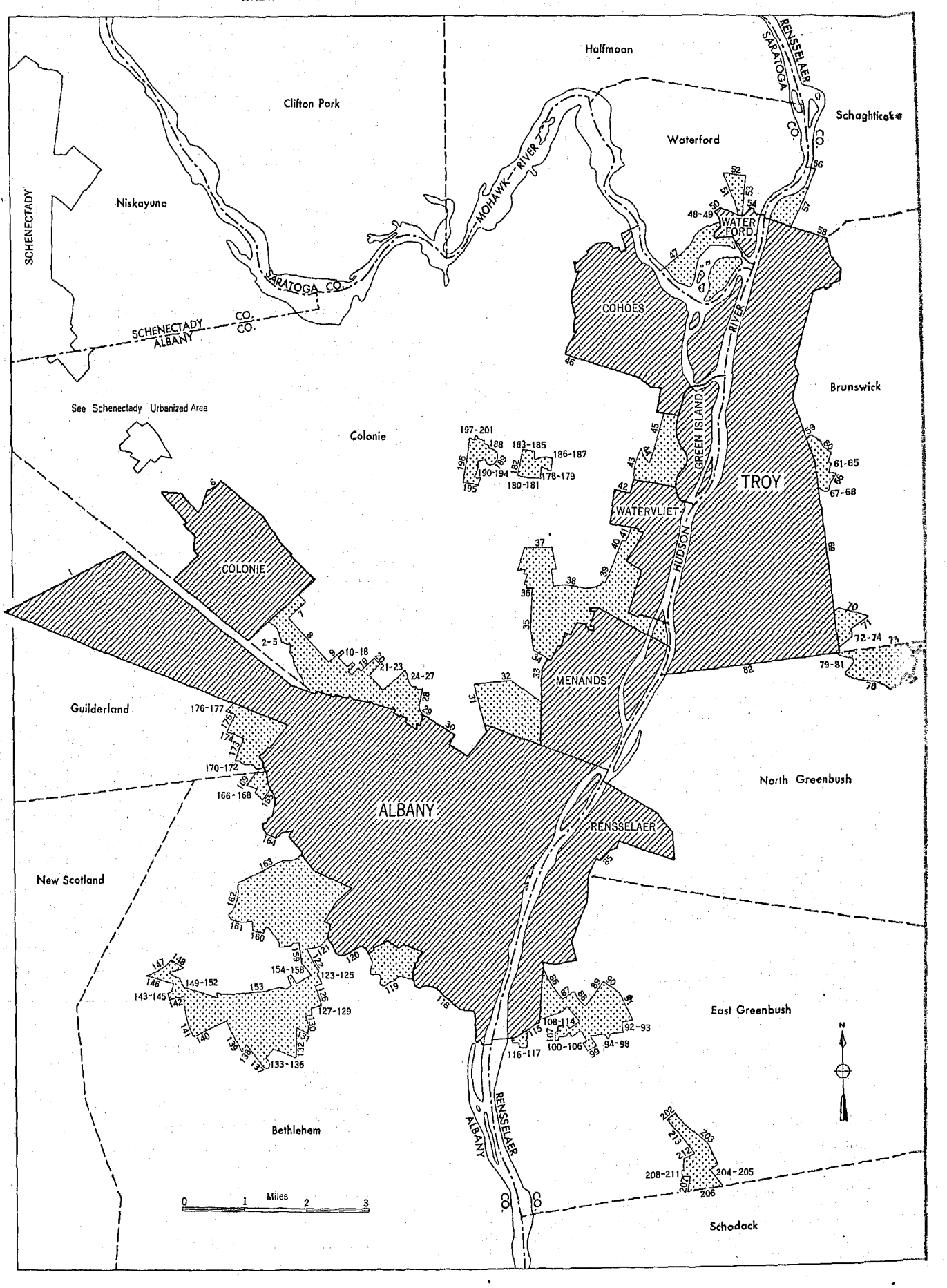

BINGHAMTON URBANIZED AREA

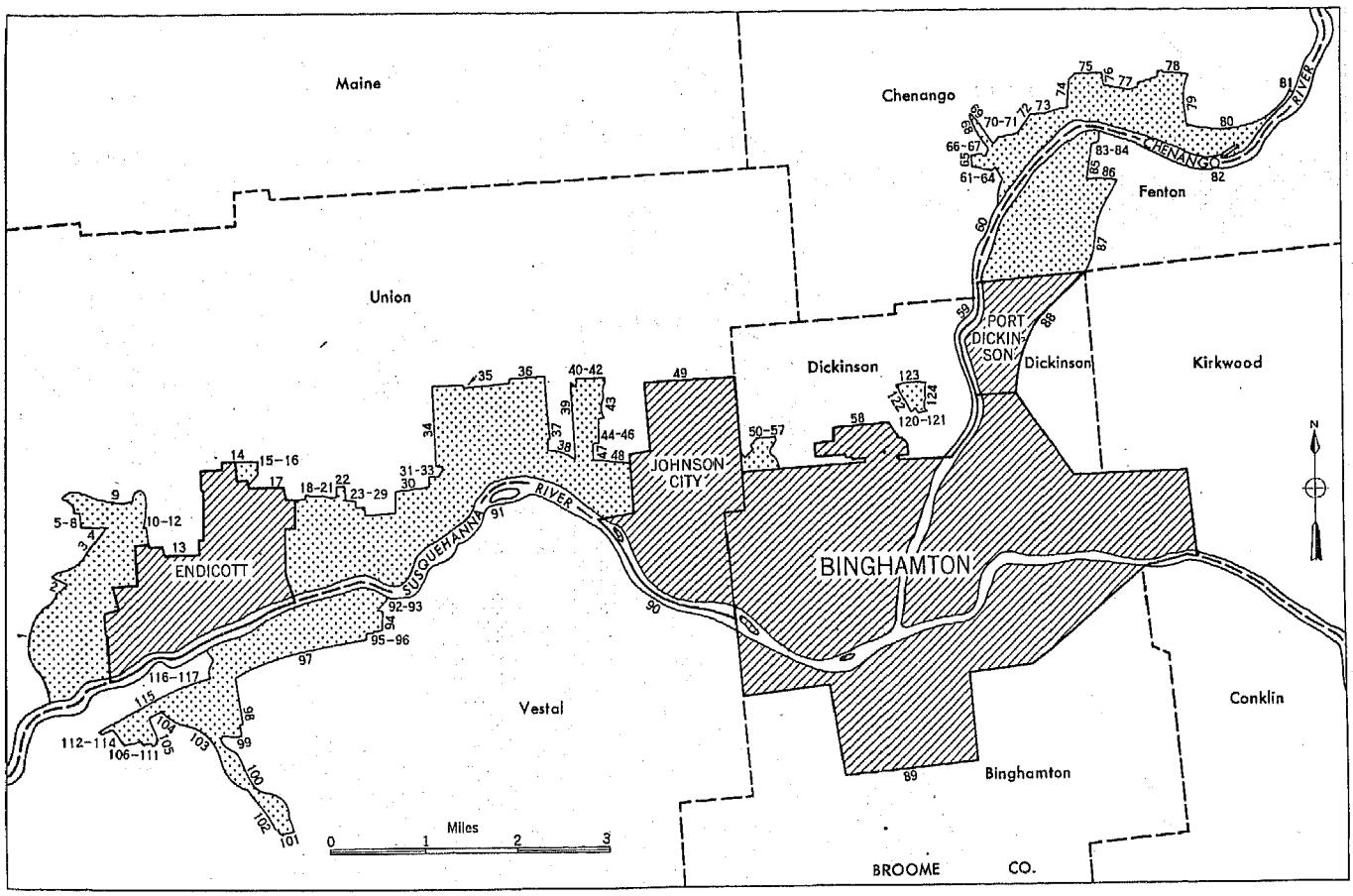

Unincorporated parts

12 Numbered boundary segments

State line

County line

Minor civil division line

BUFFALO URBANIZED AREA

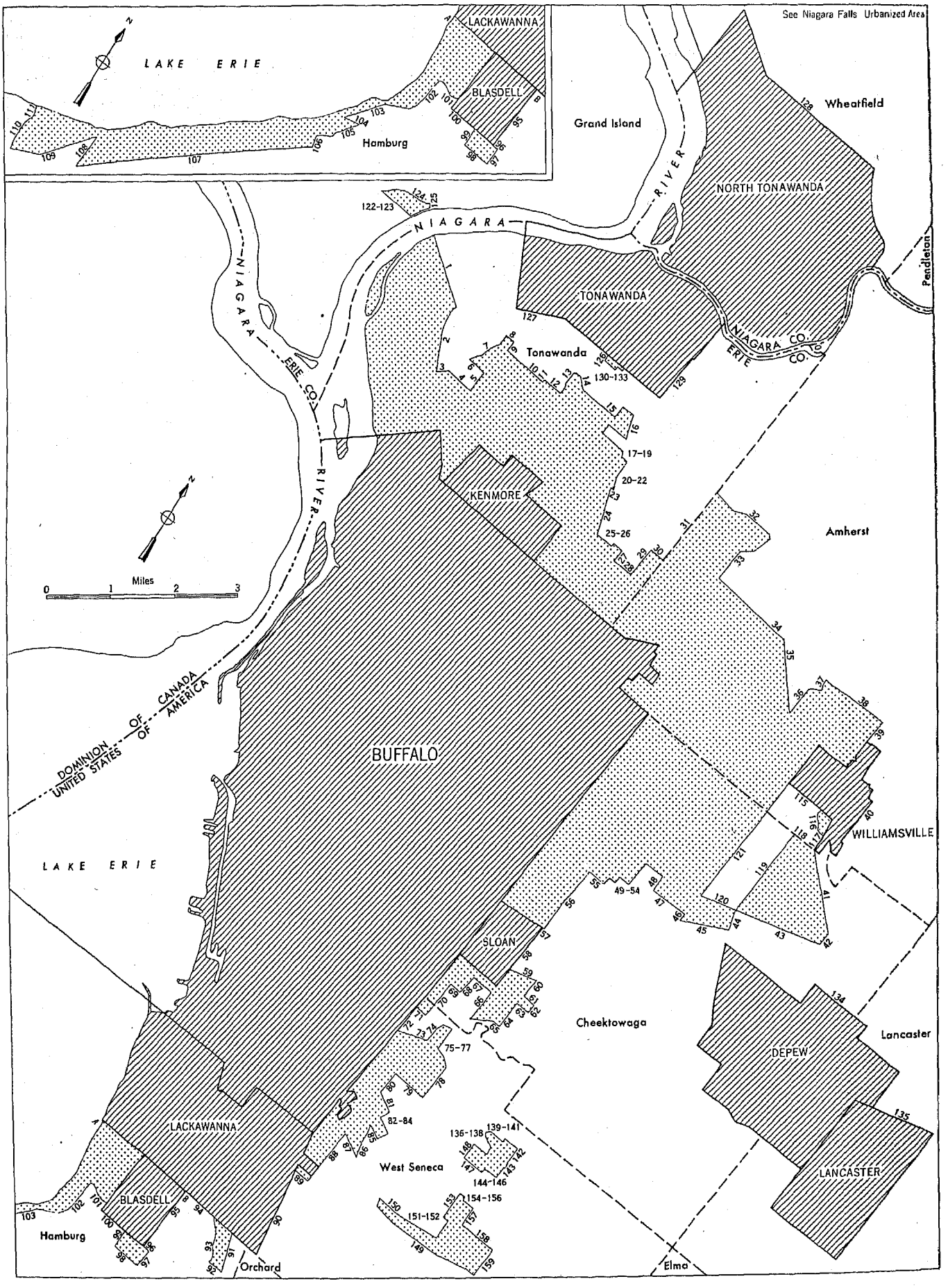

INDEX MAP FOR NEW YORK–NORTHEASTERN NEW JERSEY URBANIZED AREA

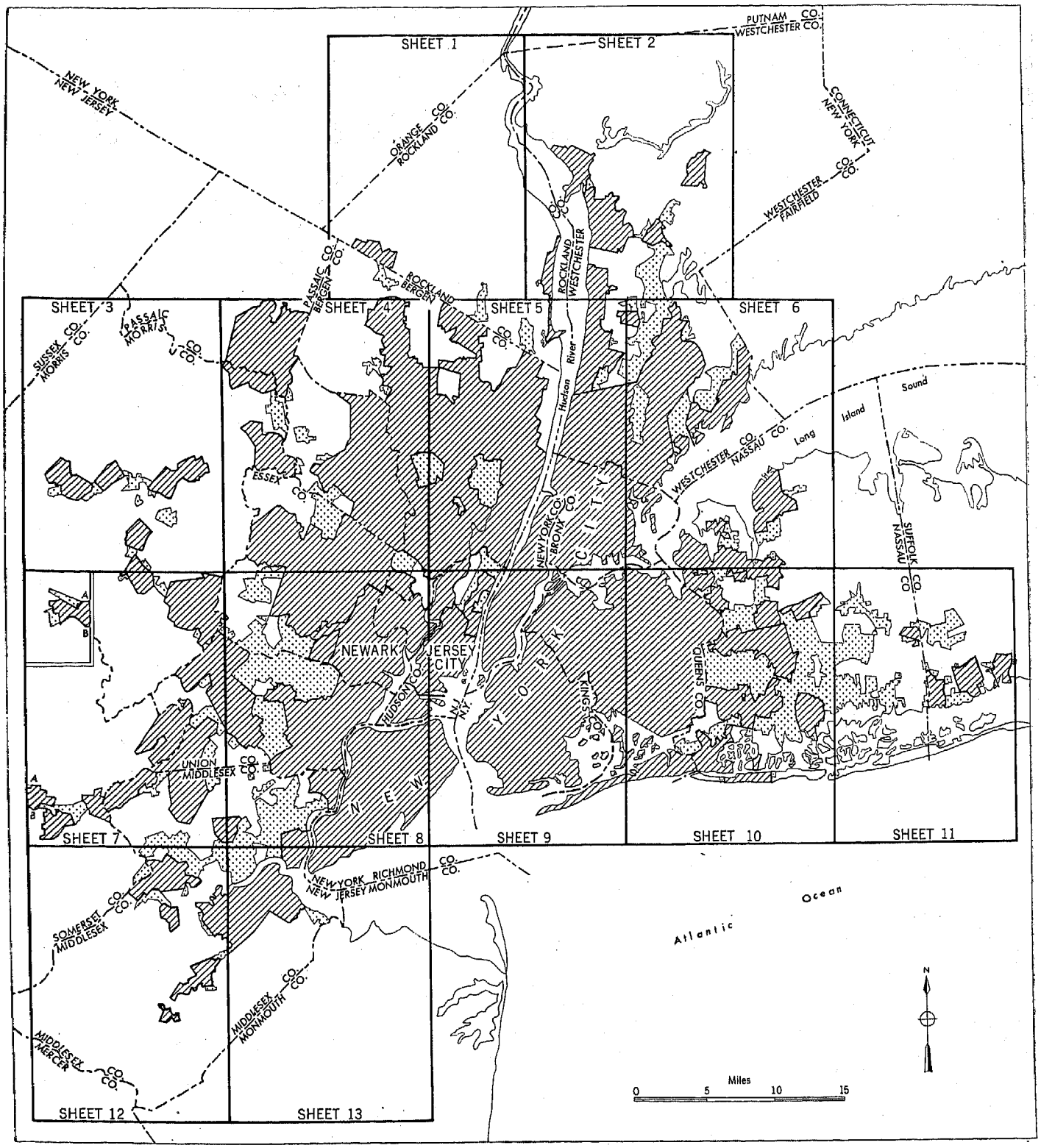

Incorporated parts

Unincorporated parts

12 Numbered boundary segments

State line

County line

Minor civil division line

The New York portion of New York–Northeastern New Jersey Urbanized Area appears on the following pages.

NEW YORK–NORTHEASTERN NEW JERSEY URBANIZED AREA—SECTION 1

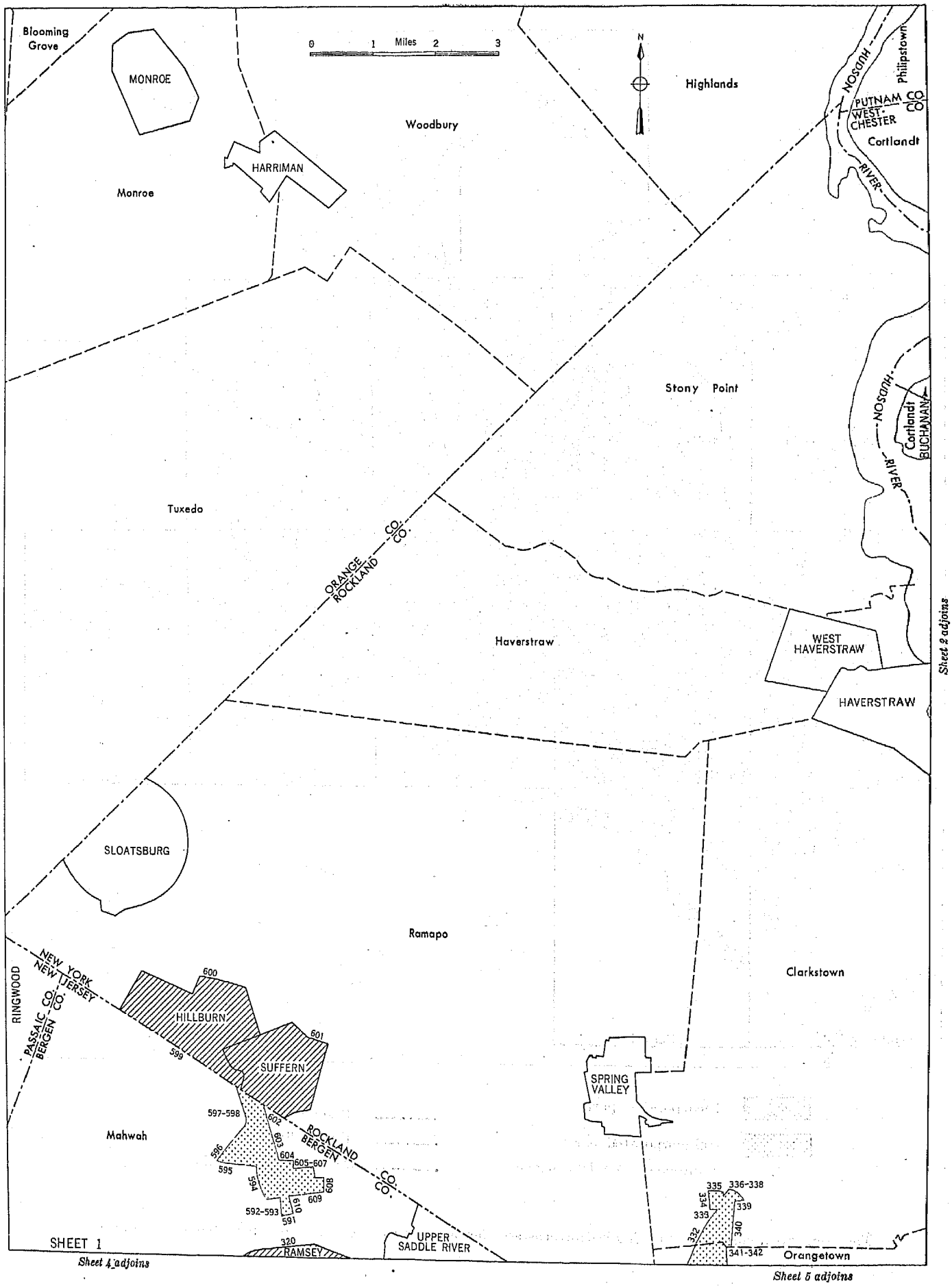

NEW YORK–NORTHEASTERN NEW JERSEY URBANIZED AREA—SECTION 2

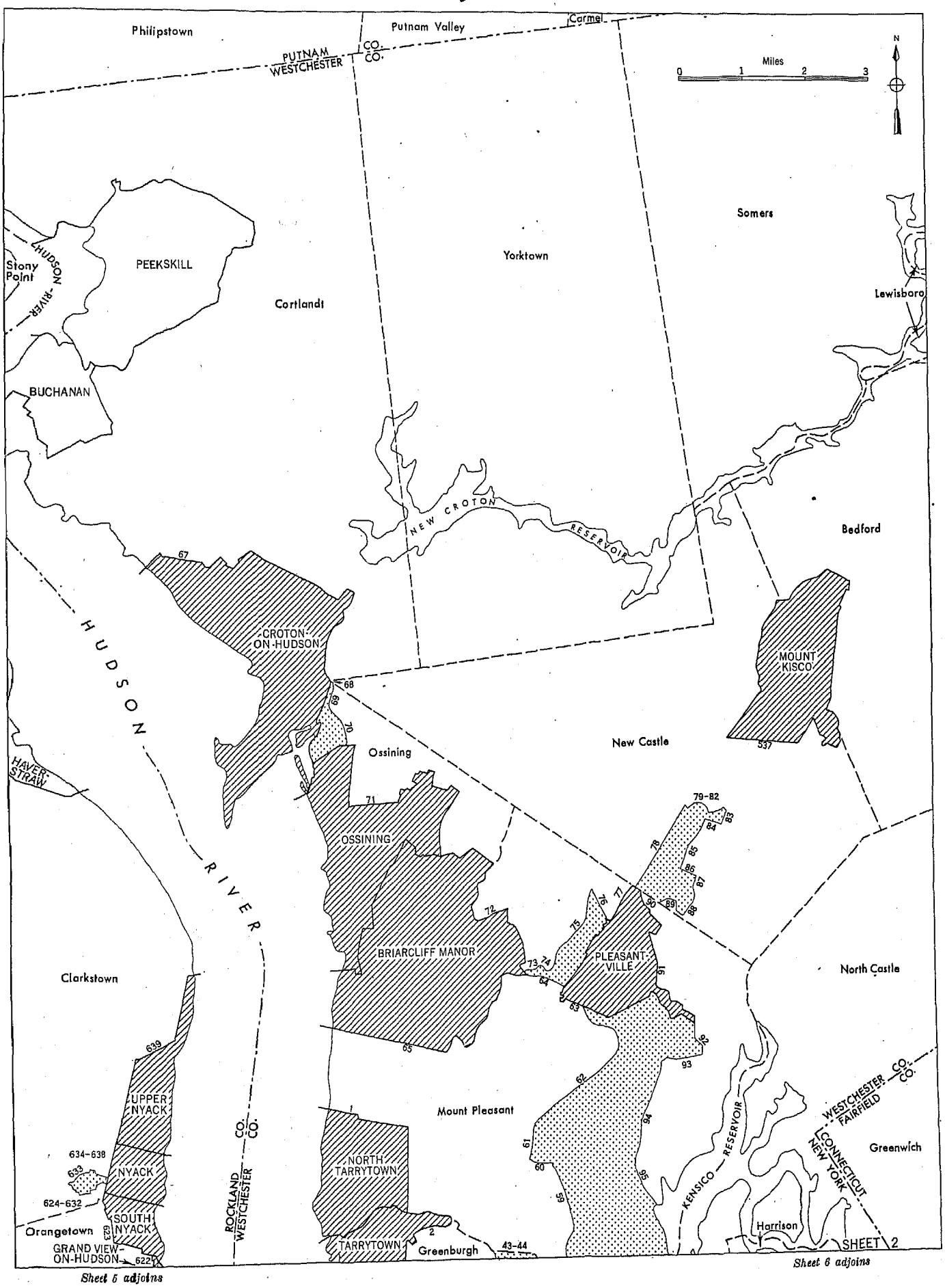

NEW YORK–NORTHEASTERN NEW JERSEY URBANIZED AREA—SECTION 5

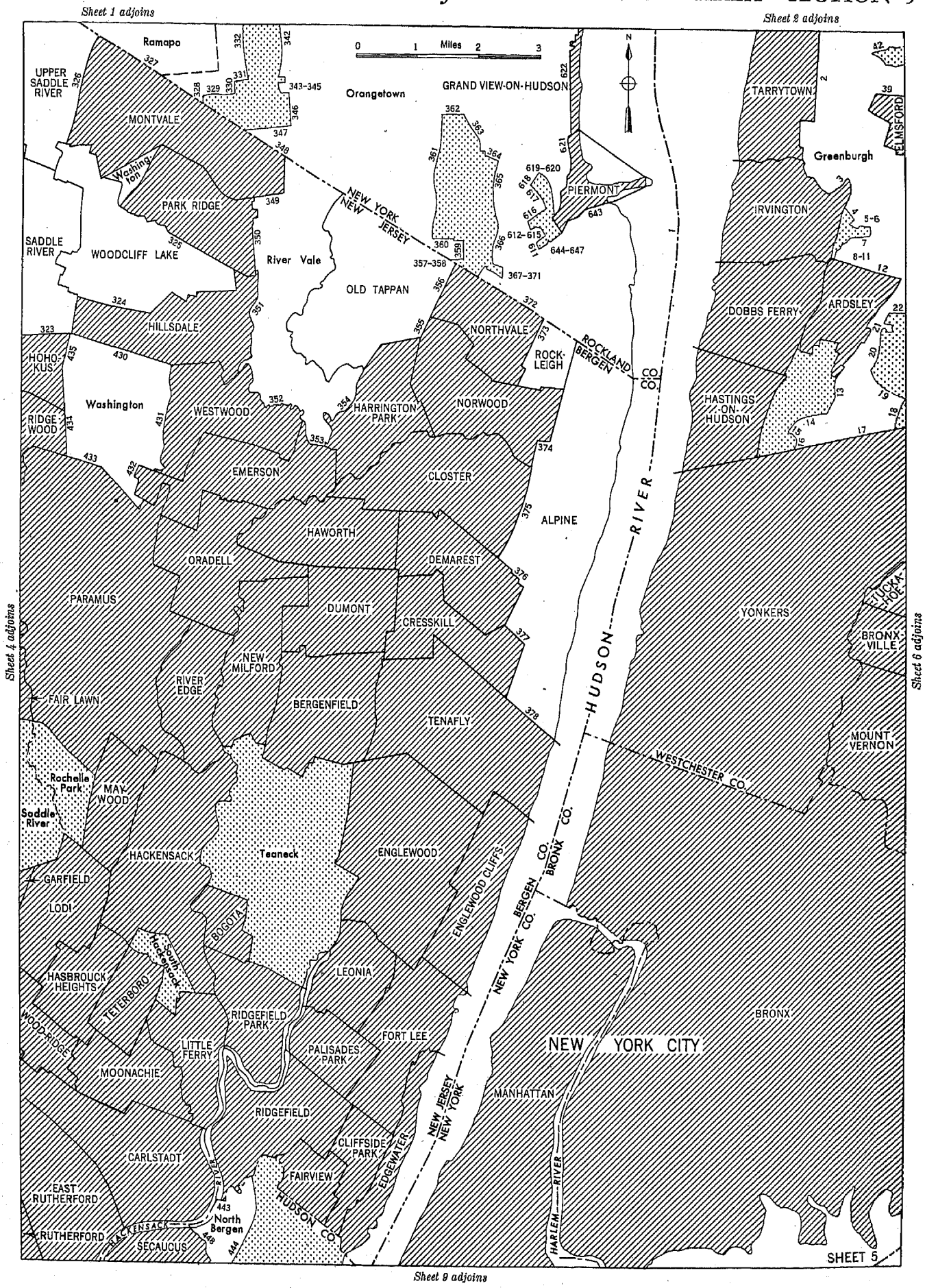

NEW YORK–NORTHEASTERN NEW JERSEY URBANIZED AREA—SECTION 6

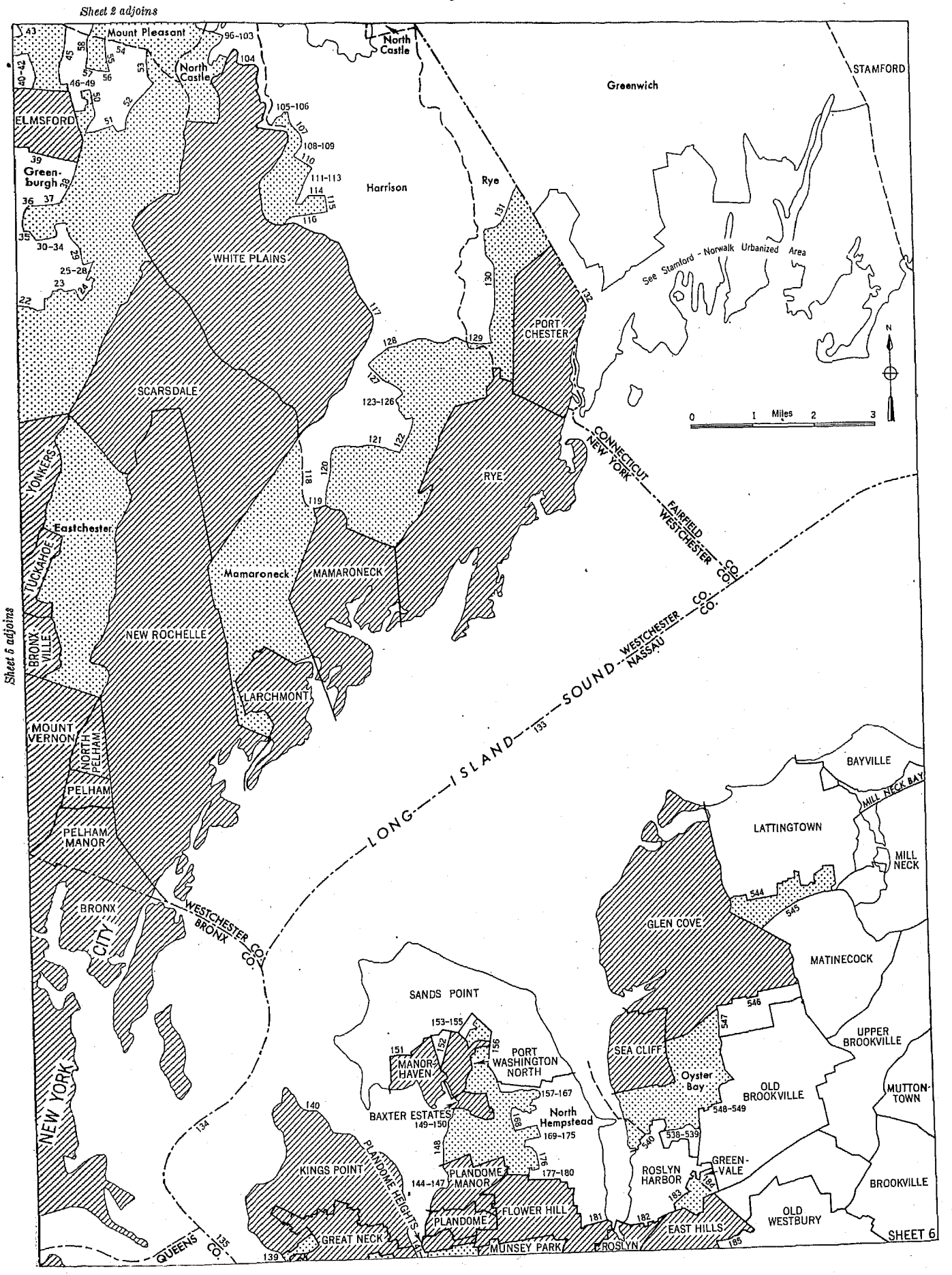

NEW YORK–NORTHEASTERN NEW JERSEY URBANIZED AREA—SECTION 8

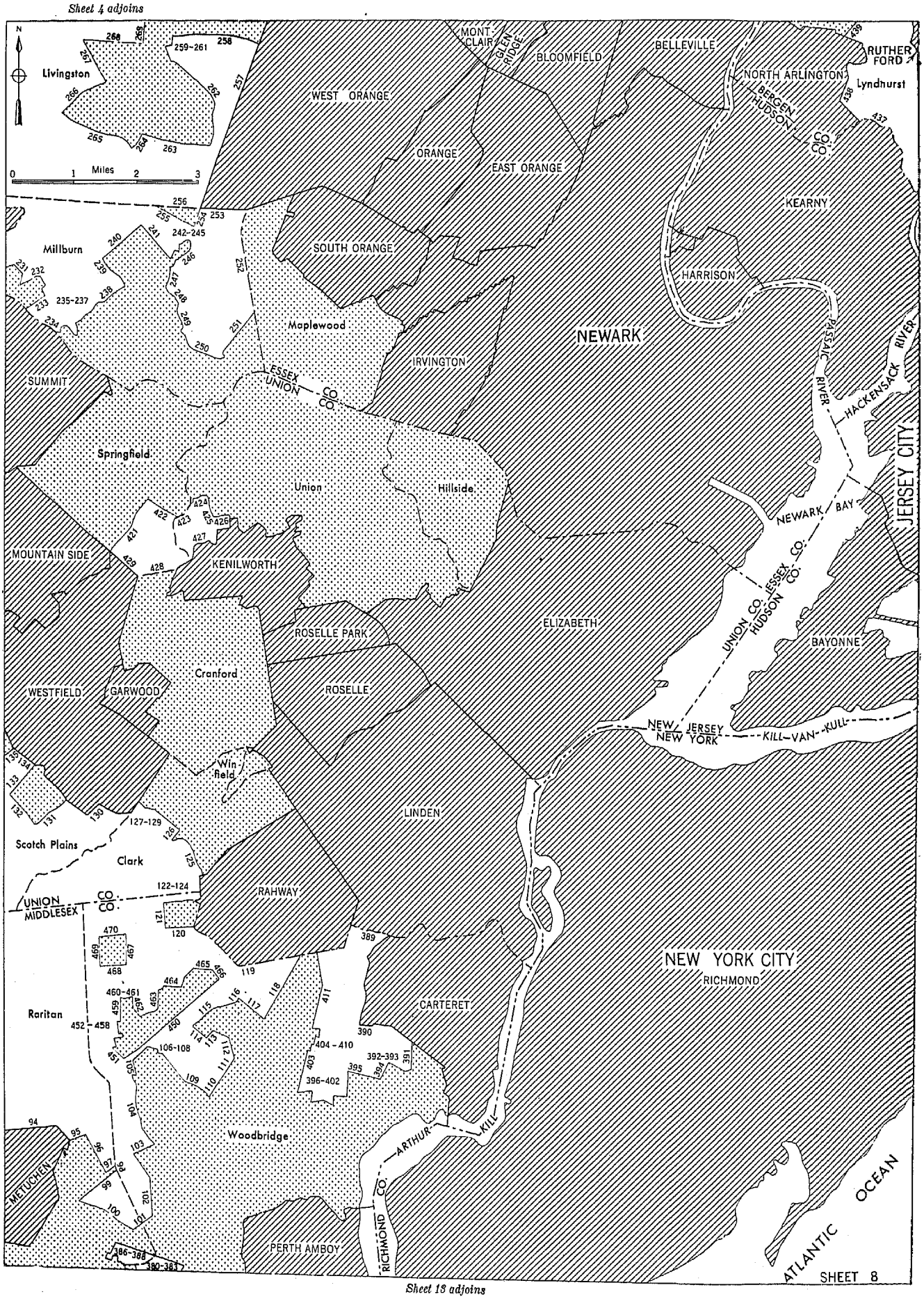

NEW YORK–NORTHEASTERN NEW JERSEY URBANIZED AREA—SECTION 9

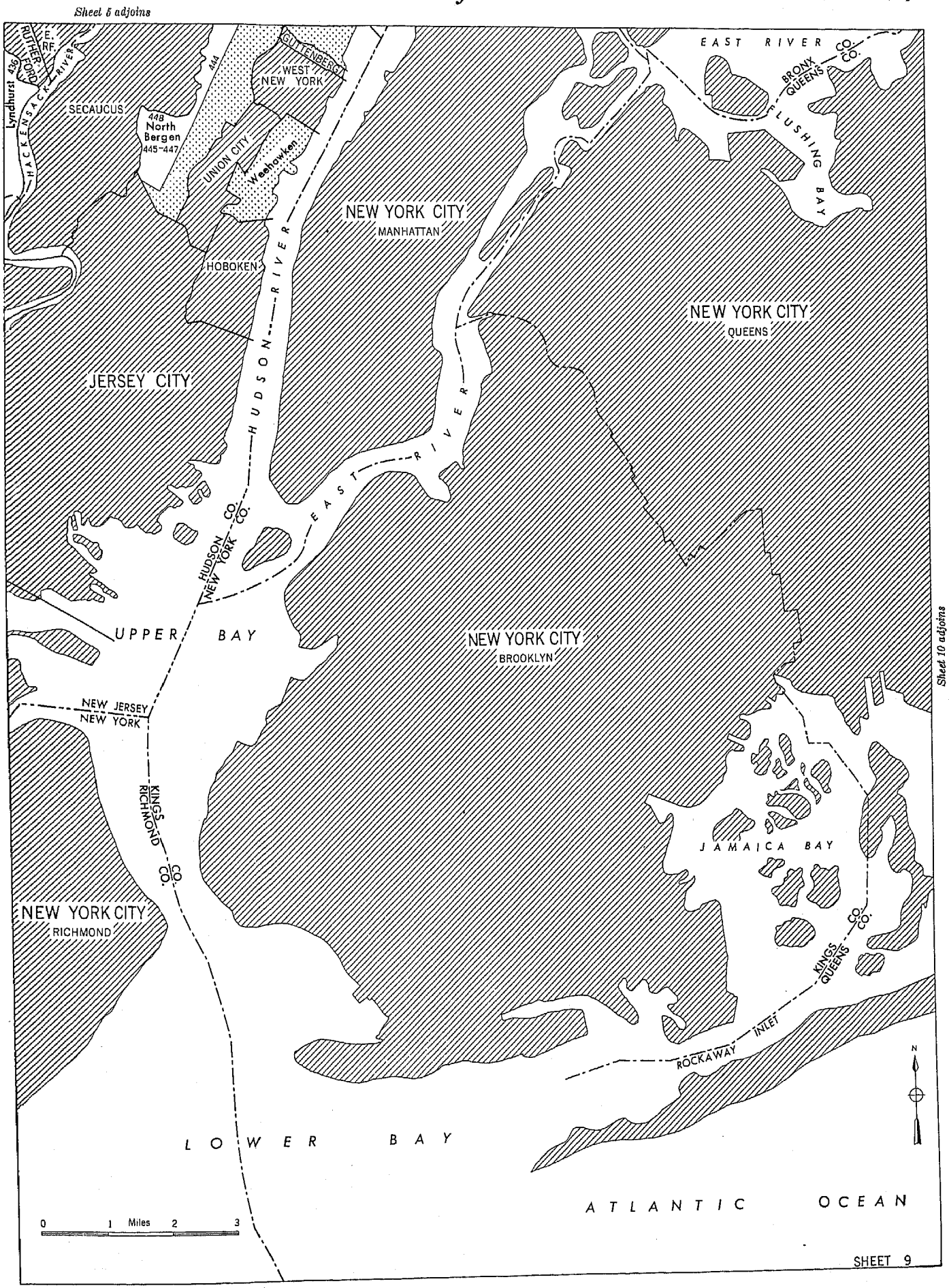

NEW YORK–NORTHEASTERN NEW JERSEY URBANIZED AREA—SECTION 10

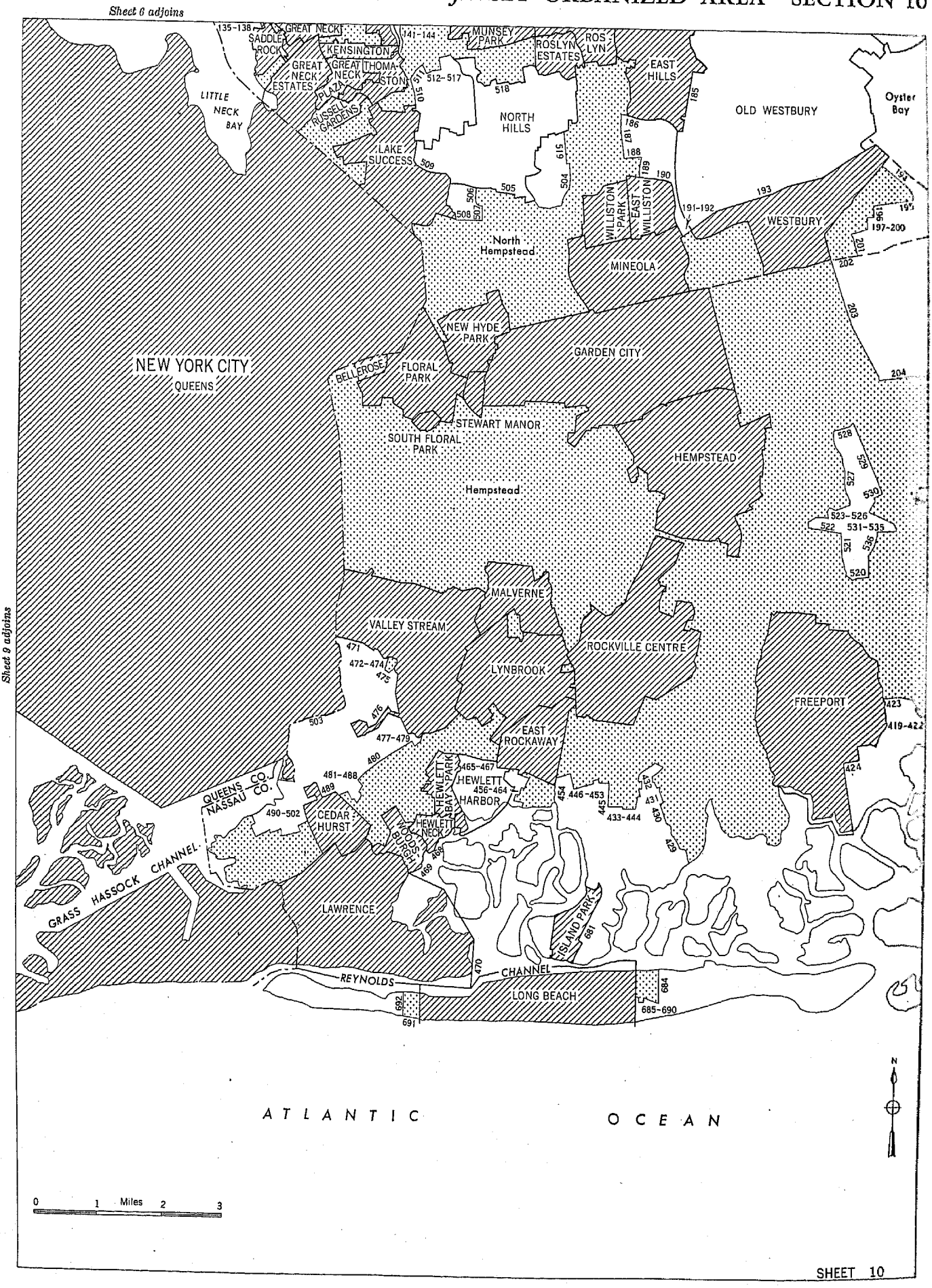

NEW YORK–NORTHEASTERN NEW JERSEY URBANIZED AREA—SECTION 11

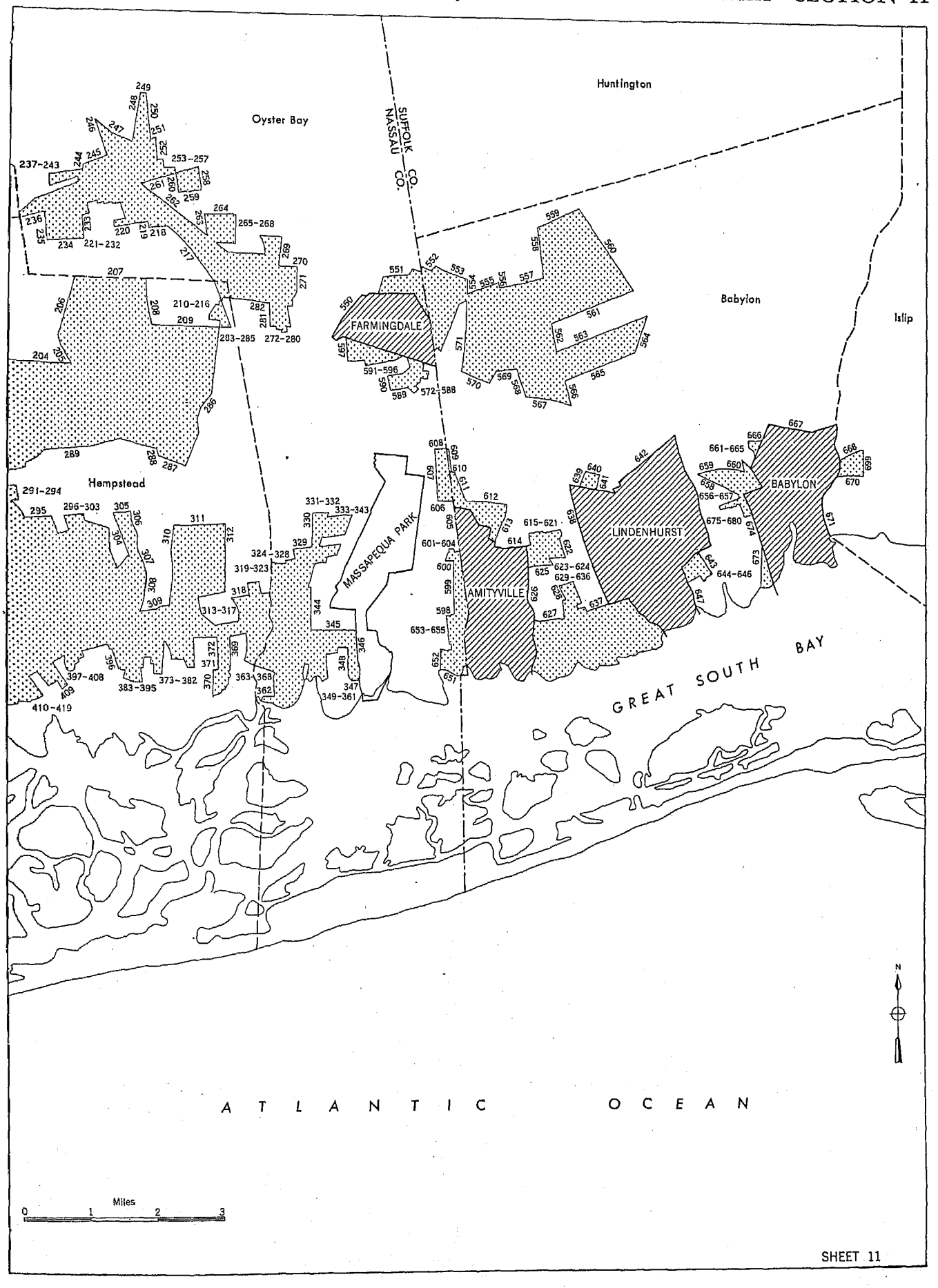

NEW YORK–NORTHEASTERN NEW JERSEY URBANIZED AREA—SECTION 13

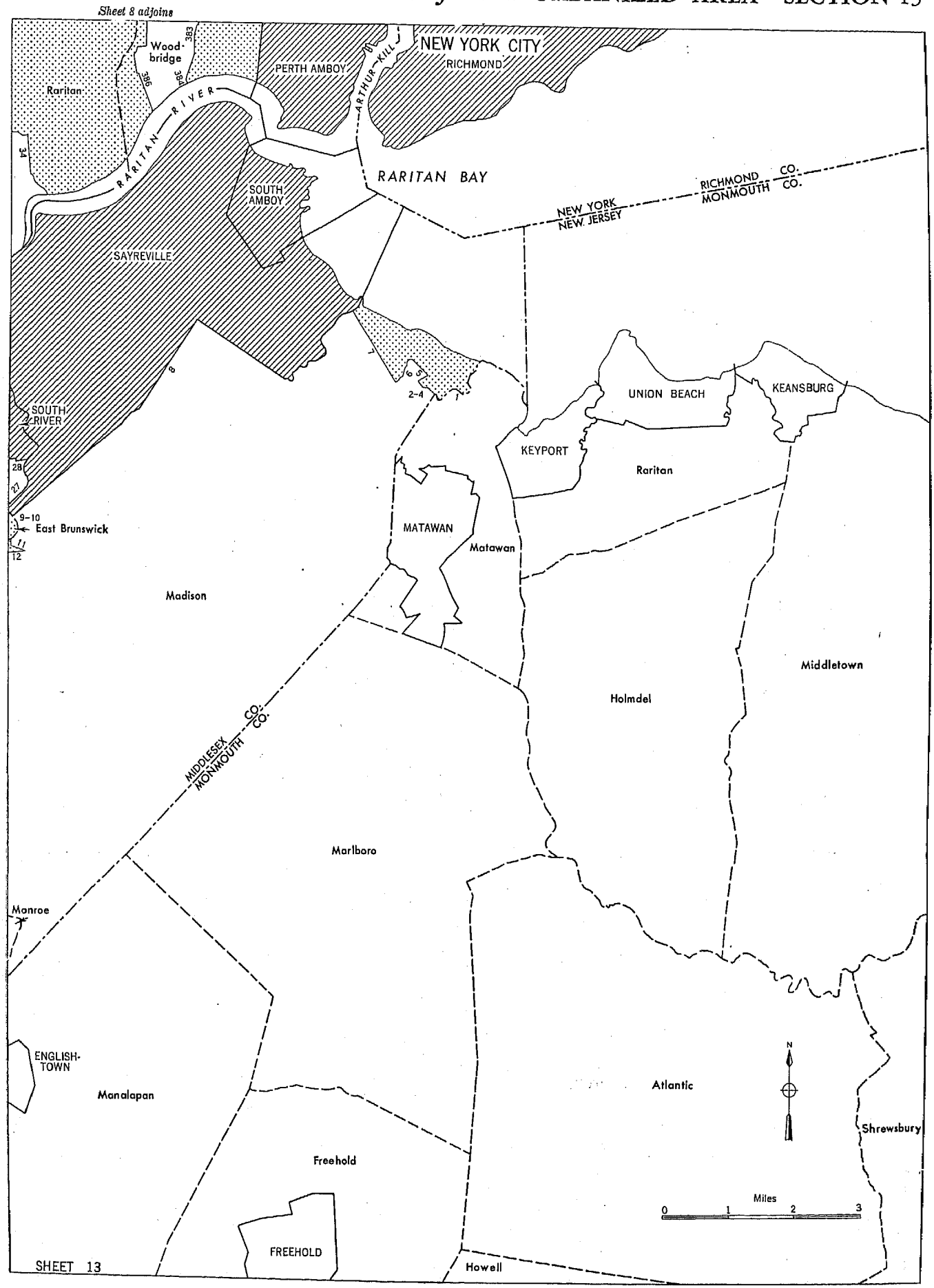

NIAGARA FALLS URBANIZED AREA

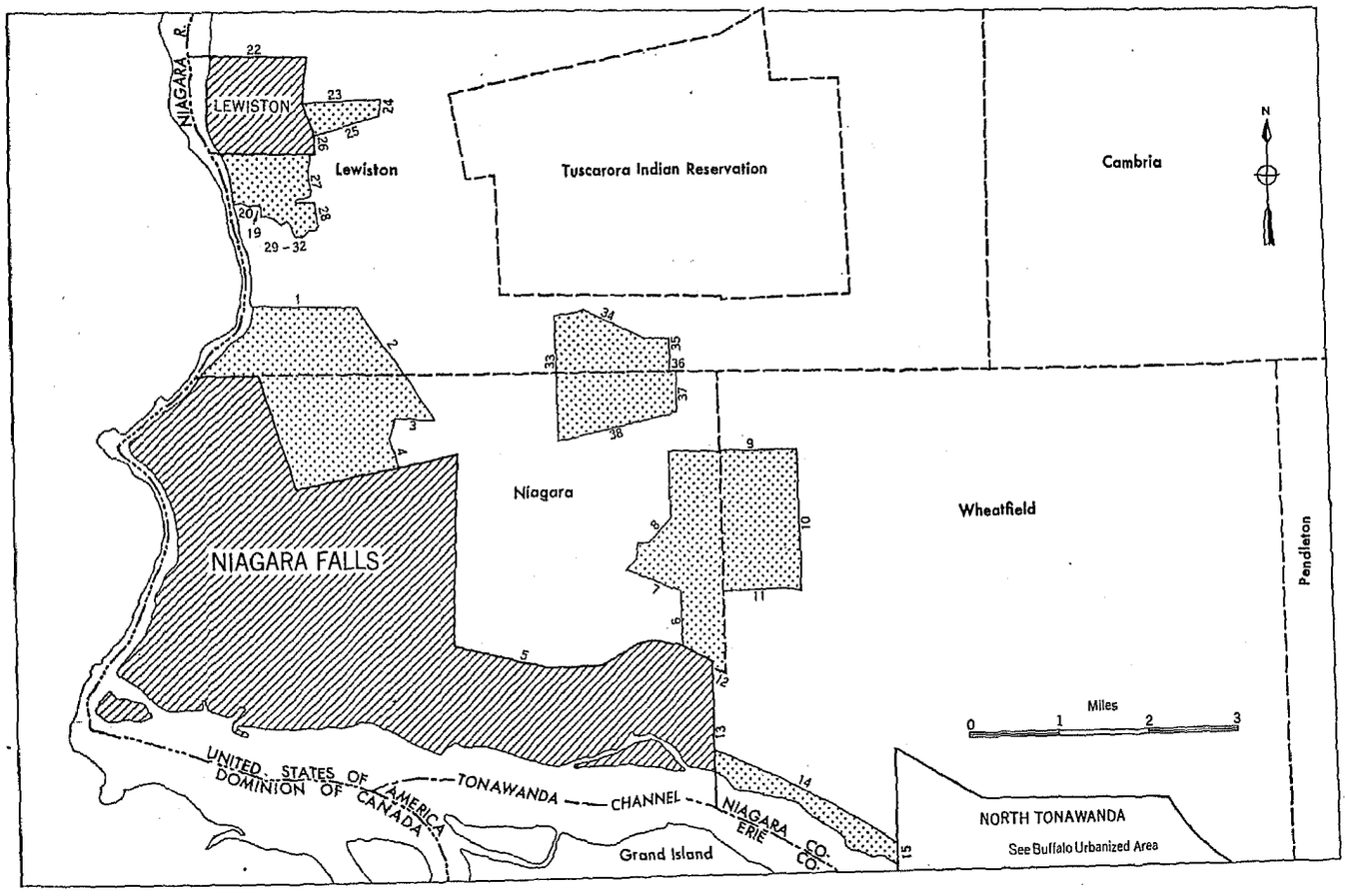

Incorporated parts

Unincorporated parts

12 Numbered boundary segments

State line

County line

Minor civil division line

NEW YORK

ROCHESTER URBANIZED AREA

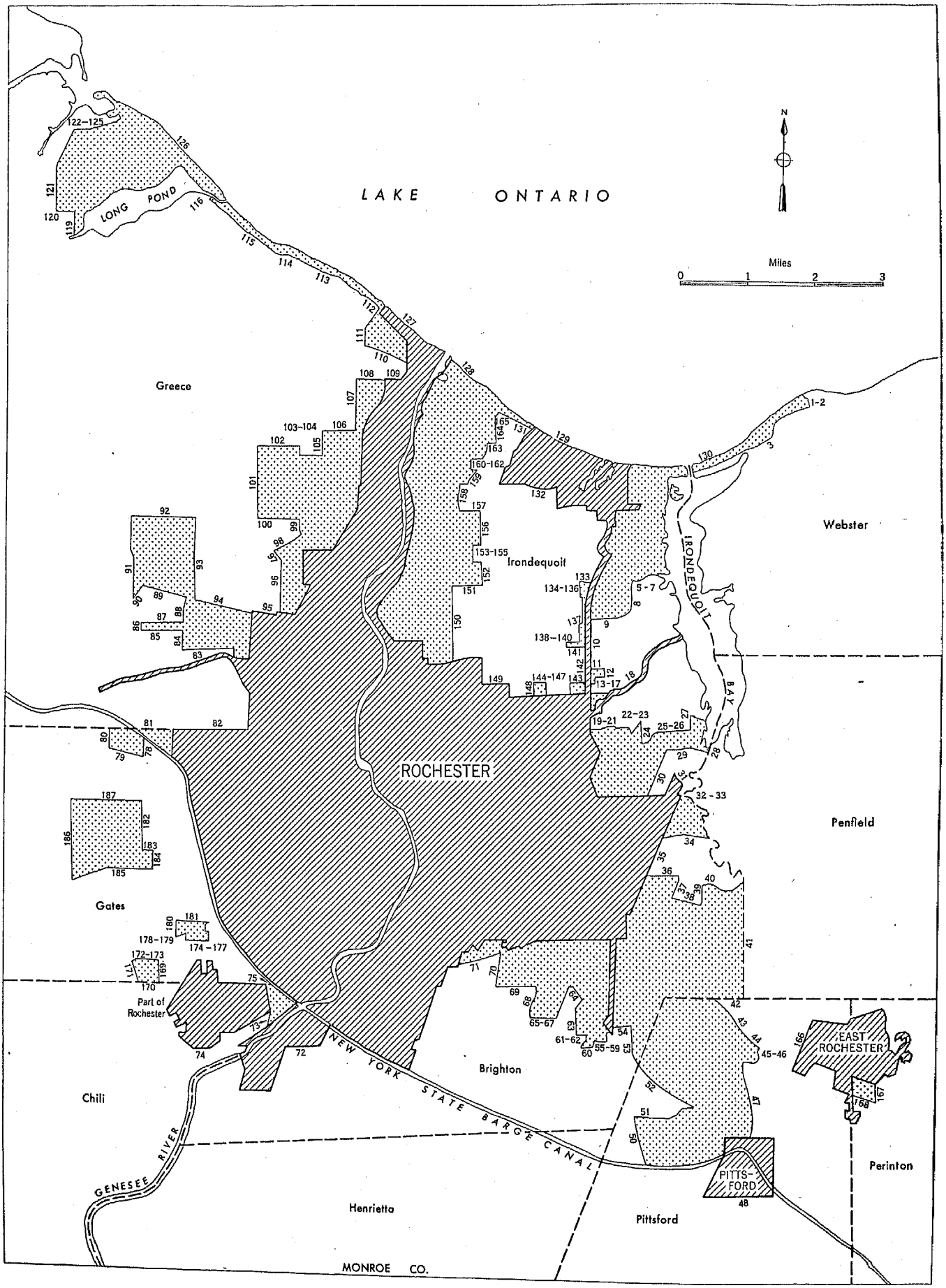

NUMBER OF INHABITANTS

SCHENECTADY URBANIZED AREA

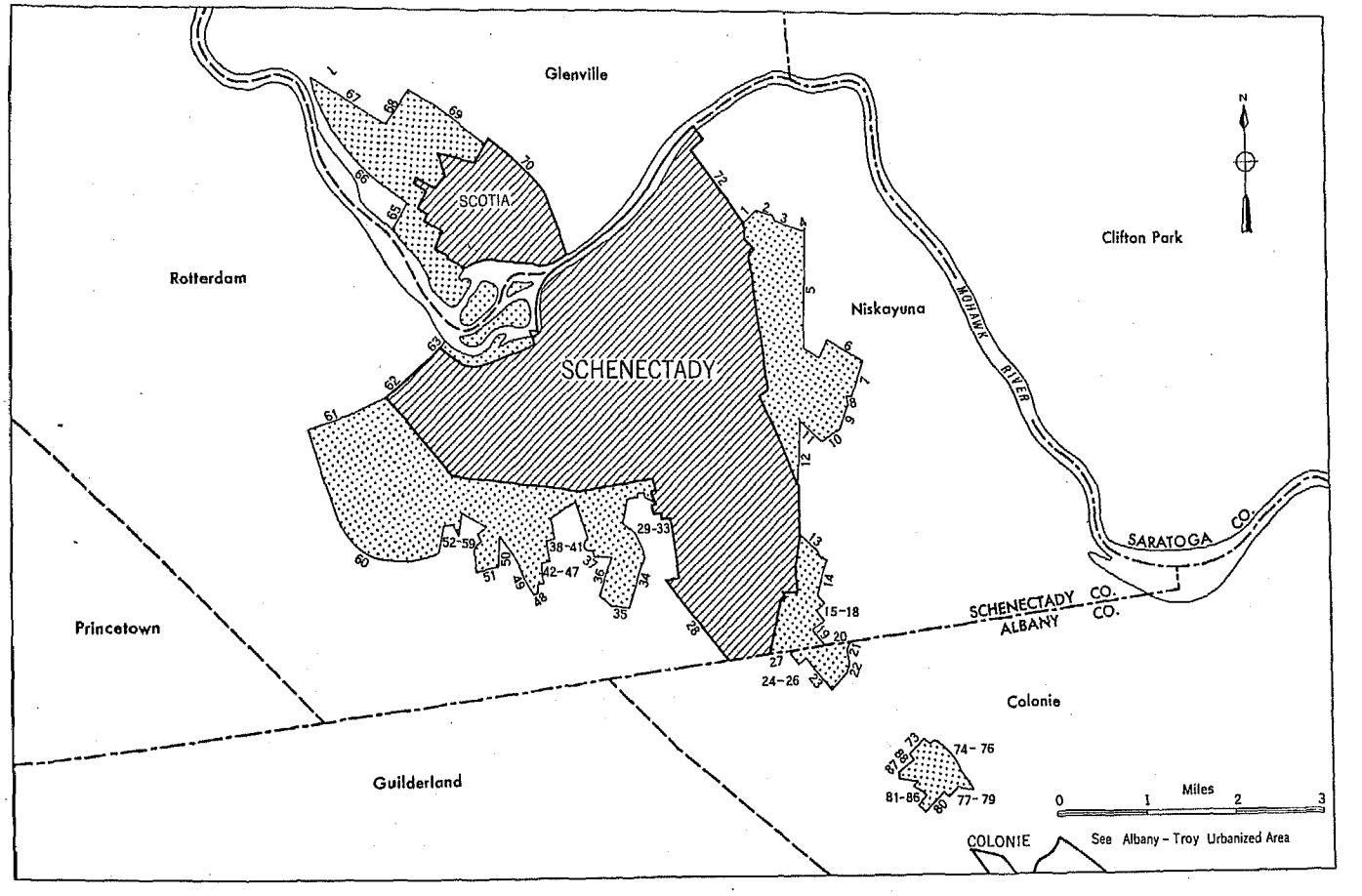

Incorporated parts

Unincorporated parts

12 Numbered boundary segments

State line

County line

Minor civil division line

NEW YORK
SYRACUSE URBANIZED AREA

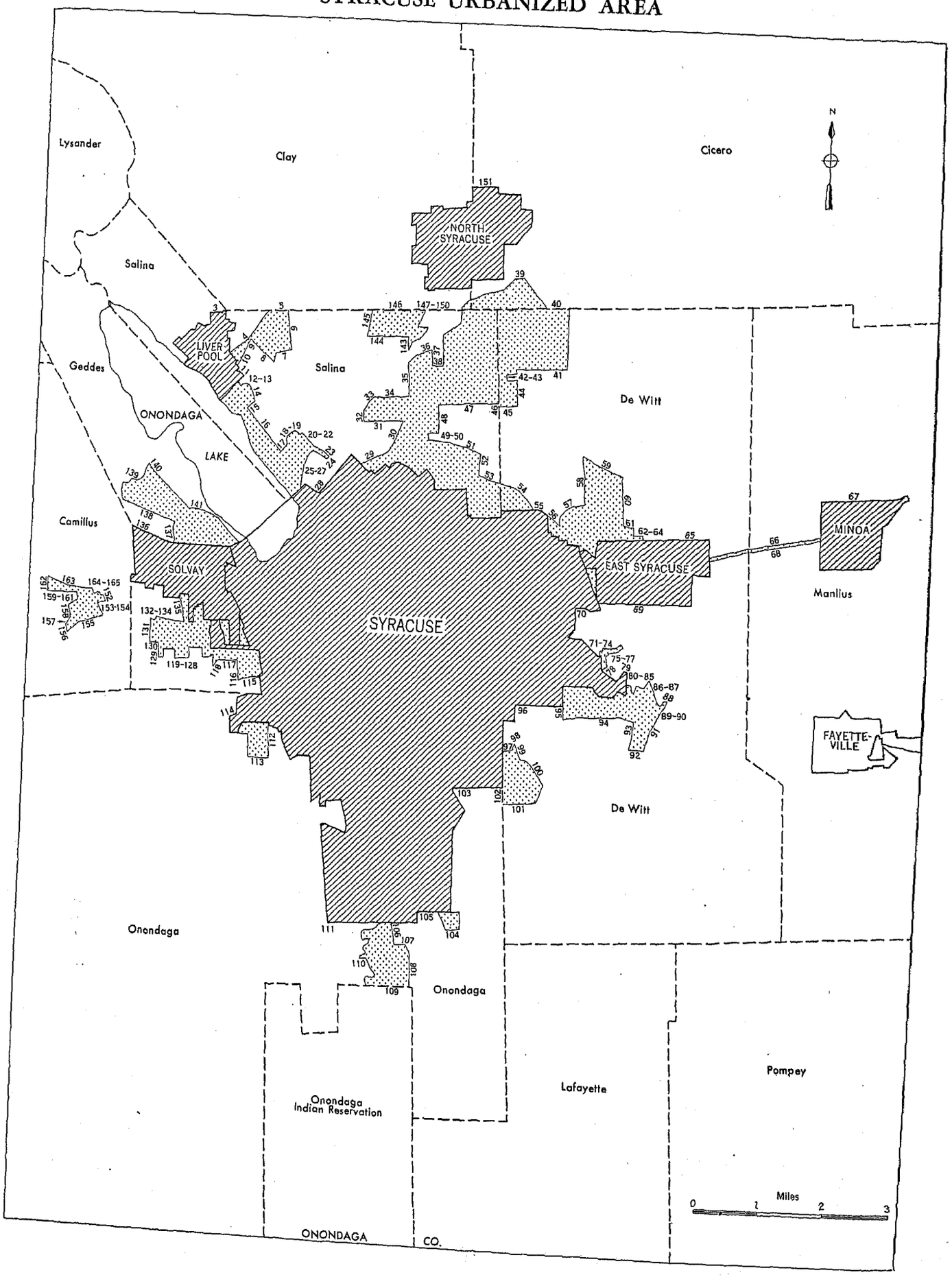

NUMBER OF INHABITANTS
UTICA URBANIZED AREA

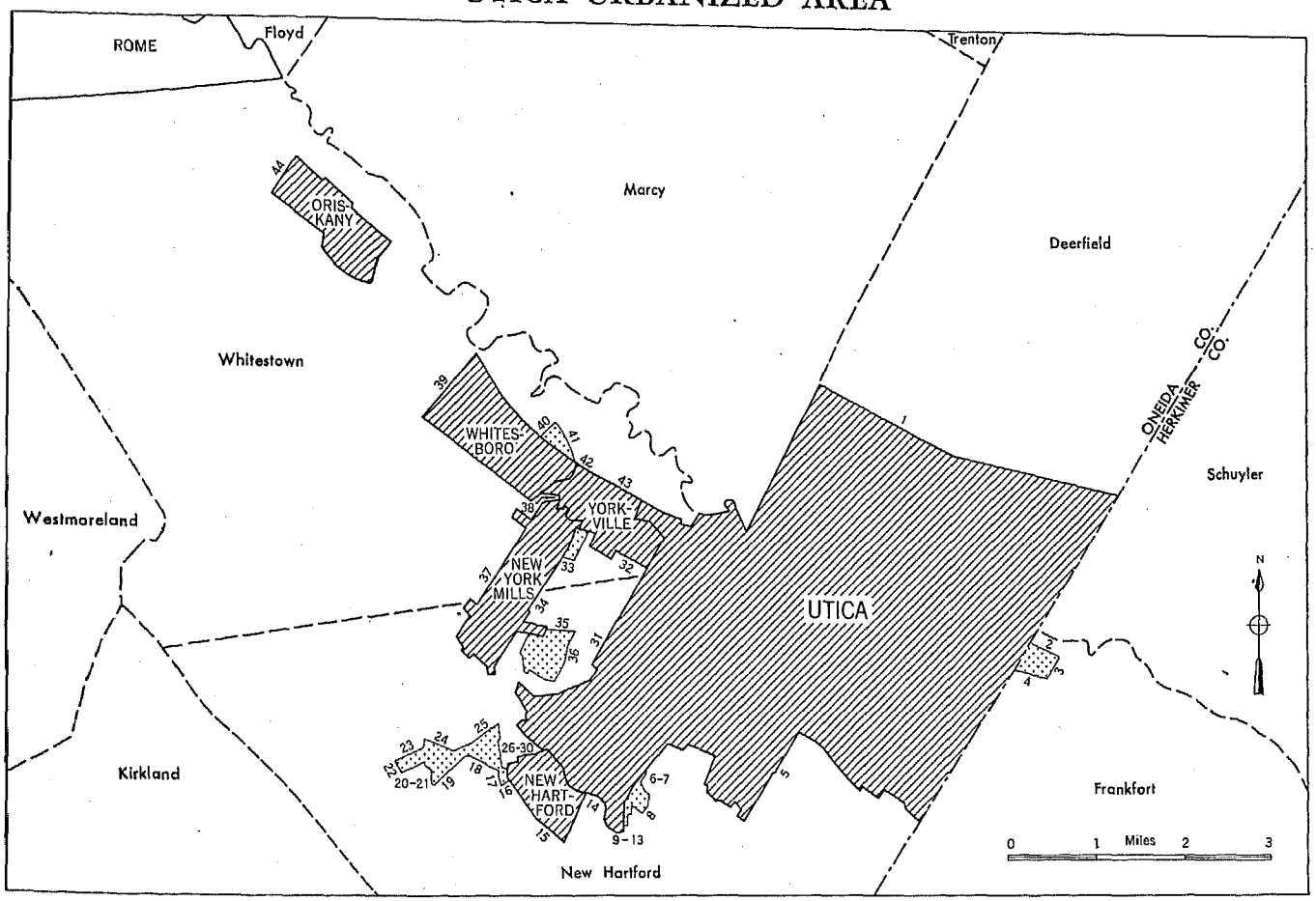

Incorporated parts

Unincorporated parts

12 Numbered boundary segments

State line

County line

Minor civil division line

North, (153) Radcliffe Ave., (154) Fairfield Ave., (155) Harbor Hills Dr., (156) corporate limits of Sands Point, (157) Middle Neck Rd., (158) Longview Rd., (159) Hillcrest Rd., (160) Summit Rd.,

(161) Crescent Rd., (162) Ridge Dr., (163) Orchard Farm Rd., (164) Ridge Dr. and Ridge Dr. extension, (165) extension of Monfort Rd. and Monfort Rd., (166) Orchard Farm Rd., (167) Beacon Hill Rd., (168) Middle Neck Rd. (Port Washington Blvd.), (169) Bogert Ave., (170) extension of Woodlawn Rd. and Woodlawn Rd., (171) Fairview Ave., (172) Orchard St., (173) Concord Rd., (174) Colonial Rd., (175) Plymouth Rd., (176) Crestwood Rd., (177) Winthrop Rd., (178) Lowell Rd., (179) Hawthorne Ave., (180) Port Washington Blvd. (Middle Neck Rd.),

(181) corporate limits of Flower Hill, (182) corporate limits of Roslyn, (183) corporate limits of Roslyn Harbor (excluding Roslyn Harbor), (184) North Hempstead-Oyster Bay town line, (185) corporate limits of East Hills, (186) Northern State Pkwy., (187) L. I. R. R., (188) I. U. Willets Rd., (189) Mineola and Roslyn Rd., (190) corporate limits of East Williston, (191) corporate limits of Mineola, (192) Jericho Turnpike, (193) corporate limits of Westbury, (194) Wantagh State Pkwy., (195) Prospect Ave., (196) Garden St., (197) Broadway, (198) Grand St., (199) Railroad Ave., (200) Grand Blvd.,

(201) Crook St., (202) Hempstead-North Hempstead town line, (203) Bellmore-Westbury Rd. (Newbridge Ave.), (204) Bethpage Turnpike, (205) Bellmore Rd., (206) Newbridge Rd., (207) Hempstead-Oyster Bay town line, (208) Jerusalem Ave., (209) L. I. R. R., (210) Wantagh Rd., (211) Maple St., (212) Henry St., (213) Farmedge Rd., (214) Crescent Pl., (215) Short St., (216) Wantagh Ave., (217) Broadway, (218) Lewis Ave. and Lewis Ave. extension, (219) Lee Ave., (220) extension of 10th St. and 10th St.,

(221) Division St., (222) 8th St., (223) Jerusalem Ave., (224) 3d St., (225) Division St., (226) 3d St., (227) Maple Ave., (228) 2d St., (229) Newbridge Rd., (230) Flower St., (231) Monroe Ave., (232) Elm Ave., (233) Jefferson Ave., (234) 3d St. and 3d St. extension, (235) power line, (236) Old Country Rd., (237) North Hempstead-Oyster Bay town line, (238) Duffys Lane, (239) Duffys Ave., (240) extension of Underhill Ave.,

(241) L. I. R. R., (242) extension of Pine St. and Pine St., (243) West John St., (244) Maple Pl., (245) James St., (246) Jericho-Hicksville Rd. (Broadway), (247) Bethpage Rd., (248) L. I. R. R. (Wading River Branch), (249) extension of Miller Pl. and Miller Pl., (250) Millers Lane, (251) Woodbury Rd., (252) extension of Elm St. and Elm St., (253) Chestnut St., (254) Oak St., (255) Plainview Rd., (256) Ketcham Rd. (New South Rd.), (257) Old Country Rd., (258) South Oyster Bay Rd. (Eastern Blvd.), (259) Maple Ave., (260) New South Rd. (Ketcham Rd.),

(261) Old Country Rd., (262) L. I. R. R., (263) South Oyster Bay Rd., (264) property line of U. S. Navy storehouse, (265) L. I. R. R., (266) Meade Ave., (267) Stewart Ave., (268) Sycamore Ave., (269) Broadway, (270) 6th St. and 6th St. extension, (271) Motor Pkwy., (272) Central Park Ave., (273) Herman Ave., (274) Sophia St., (275) Windhorst Ave., (276) Motor Pkwy., (277) Main St., (278) Arthur Ave., (279) Leroy Ave., (280) Helena Ave.,

(281) Stewart Ave., (282) Central Park Ave., (283) Woodbury Ave., (284) Massapequa Rd., (285) L. I. R. R., (286) Wantagh Ave., (287) Old Jerusalem Rd., (288) Gardiners Ave. (Sand Hill Rd.), (289) North Jerusalem Rd., (290) Grant Ave., (291) Bedford Ave., (292) Washington St., (293) Hancock Ave., (294) Bellmore Ave. (Westbury Rd.), (295) Jerusalem Ave., (296) Newbridge Rd., (297) Haff Ave., (298) Little Neck Ave., (299) Jerusalem Ave., (300) Bellmore Rd.,

(301) Sawmill Rd., (302) Pea Pond Rd., (303) Beltagh Ave., (304) Oakfield Ave., (305) Jerusalem Ave., (306) unnamed stream, (307) Oxford Lake, (308) Mill Rd., (309) Sunrise Hwy., (310) Wantagh Ave., (311) Lufberry Ave., (312) Seamans Neck Rd., (313) Park Ave., (314) Oakland Ave., (315) Seaford Ave., (316) Waverly Ave., (317) Seamans Neck Rd., (318) Sunrise Hwy., (319) Jackson Ave., (320) Hudson Ave.,

(321) Washington Ave., (322) Sunrise Hwy., (323) Hempstead-Oyster Bay town line, (324) Clark St., (325) Park Hill Ave., (326 Forest Ave., (327) Chicago Ave., (328 Hicksville Rd., (329) Pittsburgh Ave., (330) Franklin Ave., (331) Hamilton Ave., (332) Broadway, (333) Toronto Ave., (334) Parkside Blvd., (335) Boston Ave., (336) Broadway, (337) Pittsburgh Ave., (338) Parkside Blvd., (339) Chicago Ave., (340) Ocean Ave.,

(341) Park Hill Ave., (342) Broadway, (343) Sunrise Hwy., (344) Ocean Ave., (345) Merrick Rd., (346) corporate limits of Massapequa Park (excluding Massapequa Park), (347) Cabot Rd., (348) Massapequa Blvd., (349) Central Ave., (350) Bay View Ave., (351) Baldwin Ave., (352) Biltmore Blvd., (353) Beverly Rd., (354) Brewster Rd., (355) Biltmore Blvd., (356) Adam Rd. West and Adam Rd. West extension, (357) Massapequa Cove, (358) Alhambra Rd., (359) Saltaire Pl., (360) Massapequa Creek,

(361) South Oyster Bay, (362) South Bay Inlet, (363) Jefferson Pl., (364) Forest Ave., (365) Jefferson Canal, (366) Beacon Rd., (367) Seamans Neck Rd., (368) Merrick Rd., (369) Seaman Creek, (370) Ocean Ave., (371) Bayview St., (372) Neptune Ave. (373) Merrick Rd., (374) Cedar St., (375) Harbor Rd. (376) Twain St. and Twain St. extension, (377) Cedar Creek, (378) extension of Bryon St. and Bryon St., (379) Wantagh State Pkwy., (380) Wantagh Ave.,

(381) Merrick Rd., (382) Neptune Ave., (383) Cedar St., (384) Sycamore Ave., (385) Broad St., (386) Bayview Ave., (387) Lynbrook st., (388) Babylon St., (389) Oakdale Ct., (390) Riverside Dr., (391) Mandalay Canal, (392) Bellmore Creek, (393) extension of Boundary Rd. and Boundary Rd., (394) Bellmore Ave., (395) Alder Rd., (396) Bedell St., (397) John St., (398) Margaret St., (399) Merrick Rd., (400) Lefferts Pl.,

(401) Berkley Pl., (402) Newbridge Rd., (403) Prince St., (404 Ocean Ave., (405) Seabreeze Canal, (406) Whaleneck River, (407) Merrick Rd., (408) Lincoln Ave., (409) Brighton Way, (410) Wynsum Ave., (411) Elliot St., (412) Hewlett Ave., (413) Merrick Rd., (414) Merrick Ave. (Whaleneck Rd.), (415) Norshon Rd. and Norshon Rd. extension, (416) Simmons Creek, (417) extension of Elizabeth Ct. and Elizabeth Ct., (418) Rosebud Ave., (419) Florence St., (420) Colonial Ave.,

(421) Bernard St., (422) Central Pkwy. (Beach Dr.), (423) Merrick Rd., (424) corporate limits of Freeport, (425) Freeport Bay, (426) Baldwin Bay, (427) Middle Bay, (428) Garretts Lead, (429) Bedell Creek, (430) Park Ave., (431) Waukena Rd., (432) property line of Oceanside Golf and Country Club, (433) Brower Ave., (434) Sunnyside Ave., (435) Christian Hook Rd., (436) Dwight St., (437) Perry Ave., (438) Arrow St., (439) Christian Hook Rd., (440) Cortland Pl.,

(441) 2d St., (442) Waukena Rd., (443) Long Beach Rd., (444) Waukena Ave., (445) Fulton Ave., (446) Perkins Ave., (447) Nassau Rd., (448) Windsor Pkwy., (449) Messick Ave., (450) Perkins Ave., (451) L. I. R. R. (Long Beach Branch), (452) Powell Creek, (453) corporate limits of East Rockaway, (454) East Rockaway Channel, (455) Hewlett Bay, (456) Higbie Channel, (457) Wellfleet Rd., (458) Seawane Rd., (459) Everdell Rd., (460) Harwich Rd.,

(461) Waverly Ave., (462) Hewlett Point Ave., (463) East Rockaway Blvd., (464) Thixton Creek, (465) corporate limits of East Rockaway, (466) corporate limits of Hewlett Harbor (excluding Hewlett Harbor), (467) corporate limits of Hewlett Bay Park, (468) corporate limits of Hewlett Neck, (469) corporate limits of Woodsburgh, (470) corporate limits of Lawrence, Nassau-Queens County line and southwesterly to New Jersey-New York State line.

(Segment numbers which follow apply to features of the *Main urbanized part* that lie in Rockland County, N. Y.)

(327) New Jersey-New York State line, (328) Woodland Rd., (329) Washington Ave., (330) Magnolia Ave., (331) Hillside Ave. and Hillside Ave. extension, (332) N. J. & N. Y. R. R., (333) Convent Rd., (334) Fairview Ave., (335) Prospect Ave., (336) N. J. & N. Y. R. R., (337) N. J. & N. Y. R. R. spur, (338) Erie R. R. (Piermont Branch), (339) Church St., (340) Highview Ave., (341) Clarkstown-Orangetown town line, (342) Middletown Rd., (343) property line of Pearl Gardens Apartments, (344) Middletown Rd., (345) Central Ave., (346) Mountain View Ave. and Mountain View Ave. extension, (347) Gilbert Ave. and Gilbert Ave. extension, (348) New Jersey-New York State line,

(358) Old Tappan Rd., (359) Summit Ave., (360) Washington Ave., (361) property line of Shanks Village, (362) Convent Rd., (363) Western Hwy., (364) Orangeburg-Sparkill Rd., (365) State Hwy. 303, (366) Kings Hwy., (367) Conklin Ave., (368) Washington St., (369) Funston St., (370) Oak Tree Rd., (371) Main St., (372) New Jersey-New York State line.

Nonurbanized enclaves: (Segment numbers that follow apply to features in the Long Island counties) (471) Corporate limits of Valley Stream (excluding Valley Stream), (472) extension of Camdike St., (473) Dawson Lane and Dawson Lane extension, (474) Hawthorne Lane, (475) Flower Rd., (476) corporate limits of Valley Stream (excluding Valley Stream), (477) L. I. R. R. (Far Rockaway Branch), (478) extension of Chestnut Dr. and Chestnut Dr., (479) Mill Rd., (480) Peninsula Blvd., (481) Longacre Ave., (482) Dickens St., (483) Howard Ave., (484) Bryant St., (485) Forest Ave., (486) Carlyle St., (487) Edward Ave., (488) Peninsula Blvd., (489) corporate limits of Cedarhurst (excluding Cedarhurst), (490) Buena Vista Ave., (491) Lawrence Lane, (492) Burnside Ave., (493) Taft Ave., (494) West Broadway, (495) Doughty Ave., (496) Healy Ave., (497) Donohue Ave., (498) property line of Inwood Country Club and projection of property line, (499) Nassau-Queens County line, (500) extension of Bayview Ave. and Bayview Ave., (501) East Ave., (502) Rockaway Turnpike, (503) Nassau-Queens County line,

(504) Manhasset Ave., (505) corporate limits of North Hills (including North Hills), (506) Plattsdale Rd., (507) Meadow Farm Rd., (508) Marcus Ave., (509) corporate limits of Lake Success (excluding Lake Success), (510) Valley Rd. (New Hyde

Park Rd.), (511) Northern Blvd., (512) West Dr., (513) South Dr., (514) extension of 4th St. and 4th St., (515) Brinkerhoff Lane, (516) Northern Blvd., (517) Shelter Rock Rd., (518) corporate limits of North Hills (including North Hills), (519) Searingtown Rd.,

(520) Washington Ave., (521) property line of Meadowbrook State Park, (522) Southern State Pkwy., (523) extension of Nostrand Ave., (524) Smith St., (525) Jerusalem Ave., (526) North Jerusalem Ave., (527) East Meadowbrook Creek (Mill Creek), (528) Front St., (529) Merrick Ave., (530) North Jerusalem Ave., (531) Orion Ct., (532) Tadmor St., (533) Jerusalem Ave., (534) Merrick Ave., (535) Southern State Pkwy., (536) Meadow Brook Rd.

Outlying urbanized parts: (Segment numbers that follow apply to features in Westchester County and the Long Island Counties) (537) corporate limits of Mt. Kisco, (538) Glen Cove Rd., (539) South Glenwood Rd., (540) corporate limits of Roslyn Harbor (excluding Roslyn Harbor), (541) Hempstead Harbor, (542) corporate limits of Sea Cliff, (543) corporate limits of Glen Cove, (544) corporate limits of Lattingtown (excluding Lattingtown), (545) corporate limits of Matinecock (excluding Matinecock), (546) corporate limits of Glen Cove, (547) Cedar Swamp Rd., (548) corporate limits of Old Brookville (excluding Old Brookville), (549) Rose St.,

(550) corporate limits of Farmingdale, (551) property line of Bethpage Park Golf Club, (552) Melville Rd., (553) Alexander Ave. and Alexander Ave. extension, (554) Broad Hollow Rd. (Sweet Hollow Rd.), (555) L. I. R. R., (556) New Hwy., (557) Conklin St., (558) Neguntatogue Rd. (Wellwood Ave.), (559) property line of U. S. National Cemetery, (560) Little East Neck Rd., (561) Grunwedel Ave., (562) Neguntatogue Rd. (Wellwood Ave.), (563) Grunthall Ave. (Grunwald Ave.), (564) Wyandanch Ave. (Straight Path Ave.), (565) Southern State Pkwy., (566) Neguntatogue Rd. (Wellwood Ave.), (567) Babylon-Farmingdale Rd., (568) New Hwy., (569) property line of Republic Aircraft Corp., (570) Fulton Ave., (571) Broad Hollow Rd. (Sweet Hollow Rd.), (572) Conklin St., (573) Carmans Rd., (574) power line, (575) Secatogue Ave., (576) Morton St., (577) Nassau-Suffolk County line, (578) corporate limits of Farmingdale, (579) extension of Oak Ave. and Oak Ave., (580) Elm Ave., (581) Spruce Ave., (582) Poplar Ave., (583) Oak Ave., (584) Linden Ave., (585) Great Neck Rd. (Main St.), (586) Crestwood Pkwy., (587) Juniper St., (588) Sunset Ave., (589) extension of Radcliffe and Radcliffe Ave., (590) Woodward Pkwy., (591) Fallwood Pkwy., (592) Great Neck Rd. (Main St.), (593) corporate limits of Farmingdale, (594) Motor Ave., (595) Roberts St., (596) McKinley Ave., (597) Merritt Rd.,

(598) Merrick Rd., (599) Clock Blvd., (600) Cedar St., (601) Sunrise Hwy., (602) Willow St., (603) Clock Blvd., (604) Pine St., (605) Nassau-Suffolk County line, (606) property line of New York Water Service Corp., (607) Carmans Rd., (608) Southern State Pkwy., (609) County Line Rd., (610) Lindy Ave., (611) Broadway, (612) Harrison Ave., (613) Albany Ave., (614) corporate limits of Amityville, (615) Dixon Ave., (616) Galvani St., (617) Verdi Ave., (618) Great Neck Rd., (619) Daly Pl., (620) Bethpage Rd., (621) Imola Pl., (622) Meucci Ave., (623) Marconi Blvd., (624) Great Neck Rd., (625) Oak St., (626) corporate limits of Amityville, (627) Montauk Hwy., (628) Grant Ave., (629) Garden St., (630) Great Neck Rd., (631) Brookside Ct., (632) Pinelawn Ave., (633) Parkside Ct., (634) Howard Ave., (635) Cedar Ct., (636) Pinelawn Ave., (637) Montauk Hwy., (638) corporate limits of Lindenhurst, (639) Wyandanch Ave. (Straight Path Ave.), (640) 48th St., (641) Buffalo Ave., (642) corporate limits of Lindenhurst, (643) Riviera Pkwy., (644) Oak Ave. (McKinley Ave.), (645) Lincoln Ave., (646) Schley Ave., (647) corporate limits of Lindenhurst, (648) Great South Bay, (649) corporate limits of Amityville, (650) Great South Bay, (651) Carmans Creek, (652) Carmans Pl., (653) Hamilton Ave., (654) Roosevelt Ave., (655) Carmans Blvd.,

(656) South Railroad Ave. (East Hoffman Ave.), (657) Great East Neck Rd., (658) L. I. R. R. (Central Branch), (659) Albin Ave., (660) Arnold St., (661) Great East Neck Rd., (662) Little East Neck Rd., (663) corporate limits of Babylon, (664) Woodrow Pkwy., (665) Newkirt Ave., (666) Midwood Rd., (667) corporate limits of Babylon, (668) John St., (669) Higbie Lane, (670) George St., (671) corporate limits of Babylon, (672) Great South Bay, (673) West Babylon Lagoon, (674) corporate limits of Babylon, (675) Hope St., (676) Lucerne Dr., (677) Hobart St., (678) Great East Neck Rd., (679) Nill Ave., (680) Cedarwood Rd.,

(681) corporate limits of Island Park, (682) corporate limits of Long Beach, (683) Reynolds Channel, (684) property line of Lido Country Club, (685) Lido Rd. (Park St.), (686) Fairway Rd., (687) Hazzard Rd., (688) Blackheath Rd., (689) Lido Rd. (Park St.), (690) corporate limits of Long Beach, (691) Atlantic Ocean, (692) extension of Clayton Ave., Clayton Ave., and extension of Clayton Ave., (693) Reynolds Channel.

(Segment numbers which follow apply to features of *Outlying urbanized parts* that lie in Rockland County, N. Y.)

(599) New Jersey-New York State line, (600) corporate limits of Hillburn, (601) corporate limits of Suffern, (602) New Jersey-New York State line,

(611) Piermont St., (612) Sparkill Rd., (613) Dederer St., (614) Austin Ave., (615) Virginia St., (616) Kings Hwy., (617) Orangeburg-Sparkill Rd., (618) property line of Saint Agnes Convent and Orphanage, (619) Rockland Cemetery Rd., (620) Highland Ave., (621) corporate limits of Piermont, (622) corporate limits of Grand View-on-Hudson, (623) corporate limits of South Nyack, (624) corporate limits of Nyack, (625) Depew Pl., (626) Towt St., (627) Waldron Ave., (628) Pine St., (629) Willow St. and Willow St. extension, (630) Schuyler Rd., (631) Gypsy Camp Rd., (632) Old State Hwy. 59, (633) Nyack Turnpike, (634) Central Ave., (635) 1st St., (636) Mountainview Ave., (637) Nyack Turnpike, (638) corporate limits of Nyack, (639) corporate limits of Upper Nyack, (640) corporate limits of Nyack, (641) corporate limits of South Nyack, (642) corporate limits of Grandview-on-Hudson, (643) corporate limits of Piermont, (644) Ferdon Ave., (645) Williams St., (646) Sparkill Ave., (647) Washington St.

Niagara Falls Urbanized Area

Main urbanized part: (1) Niagara, Lockport and Ontario Power Co. transmission line, (2) Military Rd., (3) Creekside Pkwy., (4) Gill Creek, (5) corporate limits of Niagara Falls, (6) extension of 98th St. and 98th St., (7) Porter Rd., (8) Tuscarora Rd., (9) Lockport Rd., (10) Walmore Rd., (11) Niagara Falls Blvd., (12) Niagara-Wheatfield town line, (13) corporate limits of Niagara Falls, (14) International R. R., (15) corporate limits of North Tonawanda, (16) Erie-Niagara County line, (17) corporate limits of Niagara Falls (Erie-Niagara County line) (18) International Boundary Line.

Outlying urbanized parts: (19) Lewiston Rd., (20) Fish Creek, (21) International Boundary Line, (22) corporate limits of Lewiston, (23) Ridge Rd., (24) Meadow Rd. and Meadow Rd. extension, (25) N. Y. C. R. R., (26) corporate limits of Lewiston, (27) Forest Rd. and Forest Rd. extension, (28) property line of Niagara Falls Country Club, (29) Fish Creek, (30) Military Rd., (31) Fairway Dr., (32) Meadowbrook Dr.,

(33) Miller Rd., (34) Saunders Settlement Rd., (35) Tuscarora Rd., (36) Lewiston-Niagara town line, (37) Tuscarora Rd., (38) N. Y. C. R. R.

Rochester Urbanized Area

Main urbanized part: (1) Unnamed stream, (2) Ship Builders Creek Rd. (Pierce Rd.), (3) Lake Rd. (State Hwy. 18), (4) Irondequoit-Webster town line, (5) extension of Shore Dr. and Shore Dr., (6) Rudman Dr., (7) Titus Ave., (8) abandoned railroad bed, (9) Ridge Rd., (10) corporate limits of Rochester, (11) Whitlock Rd., (12) Hulda Park, (13) Wahl Rd., (14) Leslie Pl., (15) Burt St., (16) corporate limits of Rochester, (17) Norton St., (18) corporate limits of Rochester, (19) Seymour Rd., (20) Pardee Rd.,

(21) Highwood Rd., (22) Grantham Rd. and Grantham Rd. extension, (23) R. & S. B. R. R. right-of-way, (24) Helendale Rd., (25) unnamed stream, (26) extension of Wyndham Rd. and Wyndham Rd., (27) Orchard Park Blvd. and Orchard Park Blvd. extension, (28) Irondequoit-Penfield town line, (29) Empire Blvd., (30) Winton Rd., (31) corporate limits of Rochester, (32) Brighton-Irondequoit town line, (33) Brighton-Penfield town line, (34) Atlantic Ave., (35) corporate limits of Rochester, (36) Blossom Rd., (37) Clover St., (38) Cloverland Dr. (Kelly Park), (39) Landing Rd., (40) Richs Dugway Rd.,

(41) Brighton-Penfield town line, (42) Brighton-Pittsford town line, (43) East Ave., (44) Fairport Rd., (45) Alpine Dr., entrance, 46 Alpine Dr., (47) East Ave., (48) corporate limits of Pittsford, (49) Barge Canal, (50) Clover St., (51) French Rd., (52) N. Y. C. R. R., (53) Clover St., (54) Allens Creek, (55) corporate limits of Rochester, (56) Allens Creek Rd., (57) Willowbend Rd., (58) Pickford Dr., (59) Edgewood Ave., (60) Carverdale Rd.,

(61) Del Rio Dr., (62) Westfall Rd., (63) Brooklawn Dr., (64) Monroe Ave., (65) Elmwood Ave., (66) Winton Rd., (67) power line, (68 extension of Bonnie Brae Ave. and Bonnie Brae Ave., (69) Elmwood Ave., (70) Cobb Ter., (71) Highland Ave., (72) corporate limits of Rochester, (73) Pennsylvania R. R., (74) corporate limits of Rochester, (75) Chili-Gates town line, (76) corporate limits of Rochester, (77) Barge Canal, (78) Stanley St. and Stanley St. extension, (79) N. Y. C. R. R., (80) Long Pond Rd.,

(81) Gates-Greece town line, (82) corporate limits of Rochester, (83) Weiland Rd., (84) Latona Rd., (85) Rye Rd., (86) private road, (87) Holmes Rd., (88) Latona Rd., (89) Ridge Rd., (90) Mitchell Rd., (91) Long Pond Rd., (92) Maiden Lane, (93) Fetzner Rd., (94) Ridge Rd., (95) corporate limits of Rochester

(96) Bonesteel St., (97) McCall Rd., (98) Stone Rd., (99) Whitman Rd., (100) Maiden Lane,

(101) Read Blvd., (102) English Rd., (103) Dewey Ave., (104) Britton Rd., (105) Glenbrook Rd., (106) Denise Rd., (107) Windsor Rd., (108) Greece Center Rd., (109) corporate limits of Rochester, (110) N. Y. C. R. R., (111) Greenleaf Rd., (112) Beach Ave., (113) Edgemere Dr., (114) Island Cottage Rd., (115) Edgemere Dr., (116) Long Pond Rd., (117) Long Pond, (118) Northrup Creek, (119) Flynn Rd., (120) Frisbee Hill Rd.,

(121) East Manitou Rd., (122) 3d Ave., (123) Orchard Rd., (124) 7th Ave. and 7th Ave. extension, (125) Braddock Bay, (126) Lake Ontario, (127) corporate limits of Rochester, (128) Lake Ontario, (129) corporate limits of Rochester, (130) Lake Ontario.

Nonurbanized enclave: (131) N. Y. C. R. R., (132) corporate limits of Rochester, (133) Titus Ave., (134) Walzer Rd., (135) Nile Dr., (136) Walzer Rd., (137) Ridge Rd., (138) Perrin Rd., (139) Vinton Rd., (140) Brown Rd., (141) Heberton Rd., (142) corporate limits of Rochester, (143) Echo St., (144) Woodside Pl., (145) corporate limits of Rochester, (146) Bennett Ave., (147) Baker Ave., (148) North Goodman St., (149) corporate limits of Rochester, (150) Hudson Ave., (151) Titus Ave., (152) List Ave., (153) Hoover Rd., (154) Gardham Rd., (155) Biltmore Dr., (156) List Ave., (157) Pine Grove Ave., (158) St. Paul Blvd., (159) Wildmere Rd., (160) Hermitage Rd., (161) Washington Ave., (162) Pinecrest Dr., (163) Colebrook Dr., (164) Rock Beach Rd., (165) Galusha Rd.

Outlying urbanized parts: (166) Corporate limits of East Rochester, (167) Marsh Rd., (168) Fairport Rd., (169) Beahan Rd., (170) Chili-Gates town line, (171) Fisher Rd., (172) Chili Ave., (173) Brooks Ave., (174) Chili Ave., (157) Pearwood Rd., (176) Frederick Dr., (177) Laurel Ave., (178) Ellis Ave., (179) Chili Ave., (180) Lettington Ave., (181) Hinchey Rd., (182) Howard Rd., (183) Castlewood Dr., (184) Crestwood Blvd., (185) Buffalo Rd., (186) Wegman Rd., (187) Lyell Rd.

Schenectady Urbanized Area

Main urbanized part: (1) Rosa Rd., (2) Hillside Ave., (3) Providence Ave., (4) Hillside Ave., (5) Ballston Rd., (6) property line of Schenectady reservoir, (7) property line of Mohawk Golf Club, (8) East Country Club Dr., (9) South Country Club Dr., (10) Rosendale Rd., (11) Union Rd., (12) Ballston Rd. and corporate limits of Schenectady, (13) Consaul Rd., (14) Taurus St., (15) Jewett Pl., (16) Central Ave., (17) Becker St., (18) Amherst St., (19) Albany-Schenectady Rd., (20) Albany-Schenectady County line,

(21) Ferris Rd., (22) Lansing Rd., (23) Albany St., (24) Cordell Rd., (25) Overland Rd., (26) Amherst St., (27) Albany-Schenectady County line, (28) corporate limits of Schenectady, (29) unnamed street, (30) Chism St., (31) Long Ave., (32) Schermerhorn St., (33) Hamburg St., (34) N. Y. C. R. R. and W. S. R. R., (35) Stoodler Pl., (36) Carman-Guilderland Rd., (37) Argo Blvd., (38) Pyle Rd., (39) Patton Blvd., (40) Altamont Ave.,

(41) O'Brien St., (42) Deforest St., (43) Fiero Ave., (44) Marlette St., (45) Amsterdam Ave., (46) Rabbetoy St., (47) Greenpoint Ave., (48) Myers Ave., (49) Curry Rd., (50) Helderberg Ave., (51) Miles Standish Dr., (52) Mayflower Dr., (53) Wildwood Ave. and Wildwood Ave. extension, (54) N. Y. C. R. R., (55) Curry Rd., (56) Beverly St., (57) Swampscott St., (58) Willow St., (59) Floral Ave., (60) N. Y. C. R. R.,

(61) D. & H. R. R., (62) corporate limits of Schenectady, (63) Poentic Kill (Teller Kill), (64) Glenville-Rotterdam town line, (65) extension of Bradbury St., Bradbury St. and extension of Bradbury St., (66) Scotia-Wyatts Rd., (67) B. & M. R. R., (68) extension of William Ave., William Ave. and extension of William Ave., (69) N. Y. C. R. R., (70) corporate limits of Scotia, (71) N. Y. C. R. R., (72) corporate limits of Schenectady.

Outlying urbanized part: (73) Birch Ave., (74) North St., (75) Waterman Ave., (76) branch of Lisha Kill, (77) N. Y. P. & L. power line, (78) Reber St., (79) Albany-Schenectady Rd., (80) Virginia Ave., (81) Wilbur St., (82) Tennessee Ave., (83) Grandy St., (84) Dunning Ave., (85) N. Y. P. & L. power line, (86) Middle Rd., (87) Van Heusen Ave., (88) Albany-Schenectady Rd.

Syracuse Urbanized Area

Main urbanized part: (1) Geddes-Salina town line, (2) projection of corporate limits of Liverpool, (3) corporate limits of Liverpool, (4) Vine St. (Lamb Rd.), (5) Clay-Salina town line, (6) 7th North St. (Vickery Rd.), (7) Hopkins Rd., (8) property line of Electronics Park, (9) R. W. & O. R. R. spur, (10) R. W. & O. R. R., (11) corporate limits of Liverpool, (12) Liverpool Rd., (13) Bloody Brook, (14) branch of Bloody Brook, (15) Hopkins Rd., (16) Liverpool Rd., (17) School Rd., (18) Ferncliff Ave., (19) extension of Hillman St. and Hillman St., (20) Fairmount Ave.,

(21) Buckley Rd., (22) Exeter Ave., (23) Kearney Ave., (24) Luther Ave., (25) Laurel Ave., (26) Buckley Rd., (27) Liverpool Rd., (28) corporate limits of Syracuse, (29) N. Y. C. R. R., (30) Wolf St. (Cicero Rd.), (31) Garden City Dr., (32) Gould Pl. and Gould Pl. extension, (33) Bear Trap Creek, (34) extension of Kirsch Dr. and Kirsch Dr., (35) U. S. Hwy. 11 (Cicero Rd.), (36) Sand Rd., (37) unnamed road and unnamed road extension, (38) Hinsdale Rd., (39) property line of Clarence E. Hancock Airport, (40) Cicero-DeWitt town line.,

(41) property line of Clarence E. Hancock Airport, (42) 13th St., (43) Avenue "D," (44) 16th St., (45) Hosman Rd. (Molloy Rd.), (46) DeWitt-Salina town line, (47) Molloy Rd., (48) Medford Rd., (49) Ley Creek, (50) Gordon Ave. and Gordon Ave. extension, (51) N. Y. C. R. R., (52) unnamed road, (53) Court St., (54) New Court Ave., (55) corporate limits of Syracuse, (56) N. Y. C. R. R., (57) N. Y. C. R. R. spur, (58) Thompson Rd., (59) Franklin Park Dr., (60) Kinne St.,

(61) Taconi Ave., (62) Yale St. and Yale St. extension, (63) Frederick Ave., (64) Center St., (65) corporate limits of East Syracuse, (66) northern track of N. Y. C. R. R. yards, (67) corporate limits of Minoa, (68) southern track of N. Y. C. R. R. yards, (69) corporate limits of East Syracuse, (70) corporate limits of Syracuse, (71) Roycroft Rd., (72) Manitou Rd., (73) Revere Rd., (74) Briarcliffe Rd., (75) Thompson Rd., (76) Radcliffe Rd., (77) Revere Rd., (78) Sycamore Ter., (79) corporate limits of Syracuse, (80) extension of Hampshire Dr. and Hampshire Dr.,

(81) Downing Rd., (82) Lansdowne Rd., (83) Haddon Field Dr., (84) Newfield Circle, (85) Orvilton Dr., (86) Thompson Rd., (87) East Genesee St. (Highbridge Rd.), (88) Pickwick Rd., (89) Butternut Rd., (90) East Genesee St. (Highbridge Rd.), (91) unnamed canal, (92) Andrews Rd., (93) Jamesville Rd., (94) Randall Rd. (Rowley Rd.), (95) Peck Hill Rd., (96) corporate limits of Syracuse, (97) Colvin St., (98) Halton Rd., (99) Waldorf Pkwy., (100) Nottingham Rd.,

(101) property line of Drumlins Golf Course, (102) DeWitt-Onondaga town line, (103) corporate limits of Syracuse, (104) property line of Lafayette Country Club, (105) corporate limits of Syracuse, (106) South Salina St., (107) Elton Ave., (108) Cold Brook, (109) Onondaga town line, (110) Onondaga Creek, (111) corporate limits of Syracuse, (112) Velasko Rd., (113) property line of Bellevue Country Club, (114) corporate limits of Syracuse, (115) Grand Ave., (116) extension of Benham St. and Benham St., (117) Corey Ave. (Worker Ave.), (118) Fay Rd., (119) Orchard Rd., (120) West High Ter..

(121) East Manchester Rd., (122) Salisbury Rd., (123) Cherry Rd., (124) Corey Rd., (125) Meadow Rd., (126) Grove Rd., (127) Terry Rd., (128) Corey Rd., (129) Newcastle Rd., (130) Clover Rd., (131) Windermere Rd., (132) Dorchester Rd., (133) Walberth Rd., (134) West Genesee St., (135) Century Dr., (136) corporate limits of Solvay, (137) Bridge St., (138) N. Y. C. R. R., (139) Nine Mile Creek, (140) D. L. & W. R. R., (141) State Fair Blvd., (142) corporate limits of Syracuse.

Outlying urbanized parts: (143) U. S. Hwy. 11, (144) Bailey Rd., (145) Buckley Rd., (146) Clay-Salina town line, (147) South Bay Rd., (148) Elbow St., (149) Bear Trap Creek, (150) South Bay Rd., (151) corporate limits of North Syracuse, (152) Cotton St., (153) Mayor Rd., (154) Onondaga Rd. (State Hwy. 173), (155) West Genesee St. (State Hwy. 5), (156) Yorkshire Blvd., (157) Sidney St., (158) Turner Ave., (159) Hudson St., (160) Mackay Ave. and Mackay Ave. extension, (161) N. Y. C. R. R. (Auburn Branch), (162) extension of Oakley Rd. and Oakley Rd., (163) Amboy Rd., (164) Onondaga Rd., (165) Auburn Dr.

Utica Urbanized Area

Main urbanized part: (1) Corporate limits of Utica, (2) Broad St., (3) Zoar Ave. and Zoar Ave. extension, (4) N. Y. C. R. R. (West Shore Div.), (5) corporate limits of Utica, (6) Arlington Ter., (7) Westminster Rd., (8) unnamed road, (9) Higby Rd., (10) Benton Circle, (11) Knoll Rd., (12) Bradley Rd., (13) Forest Rd., (14) corporate limits of Utica, (15) corporate limits of New Hartford, (16) Paris Rd., (17) Jordon Rd., (18) Genesee St. (Seneca Turnpike), (19) Merritt Pl., (20) Great View Pl. and Great View Pl. extension,

(21) N. Y. O. & W. R. R., (22) extension of Doris Rd. and Doris Rd., (23) Irving Rd., (24) Genesee St. (Seneca Turnpike), (25) N. Y. O. & W. R. R., (26) extension of Ruth Ave. and Ruth Ave., (27) Phelps St., (28) Blackstock St. (Wilbur Rd.), (29) Genesee St. (Seneca Turnpike), (30) corporate limits of New Hartford, (31) corporate limits of Utica, (32) corporate limits of Yorkville, (33) property line of Twin Ponds Golf Club, (34) corporate limits of New York Mills, (35) Burrstone Rd., (36) property line of Rhodes Hospital, (37) corporate limits of New York Mills, (38) corporate limits of Yorkville, (39) corporate limits of Whitesboro, (40) Mohawk St., (41) N. Y. C. R. R. spur, (42) corporate limits of Whitesboro, (43) corporate limits of Yorkville.

Outlying urbanized part: (44) Corporate limits of Oriskany.

NUMBER OF INHABITANTS

North Carolina

LIST OF TABLES

[Page numbers listed here omit the State prefix number which appears as part of the page number for each page. The prefix for this State is 33]

Table	Page
1.—Population of North Carolina, urban and rural: 1790 to 1950	7
2.—Population in groups of places according to size: 1950	7
3.—Population in groups of places according to size: 1900 to 1950	8
4.—Population of urban places of 10,000 or more from earliest census to 1950	9
5.—Area and population of counties, urban and rural: 1930 to 1950	10
6.—Population of counties by minor civil divisions: 1930 to 1950	12
7.—Population of all incorporated places and of unincorporated places of 1,000 or more: 1950 and 1940	19
8.—Population of incorporated places of 5,000 or more, by wards: 1950	21
9.—Population of urbanized areas: 1950	22

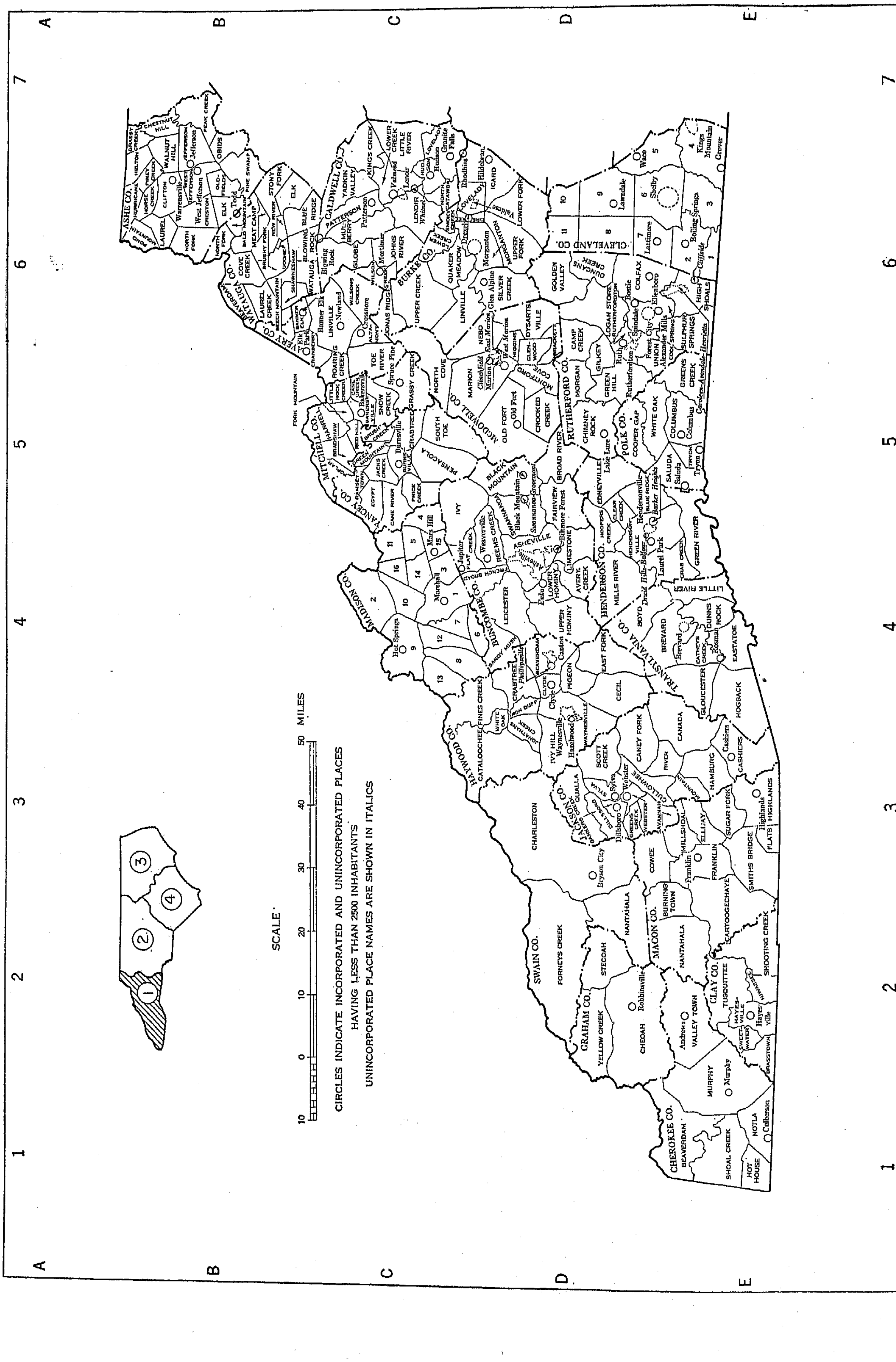

NORTH CAROLINA—SECTION 1, WESTERN PART

MINOR CIVIL DIVISIONS—TOWNSHIPS

Large-scale copies of this map may be purchased from Superintendent of Documents, U. S. Government Printing Office, Washington 25, D. C.

NORTH CAROLINA—SECTION 2, CENTRAL PART

MINOR CIVIL DIVISIONS—TOWNSHIPS

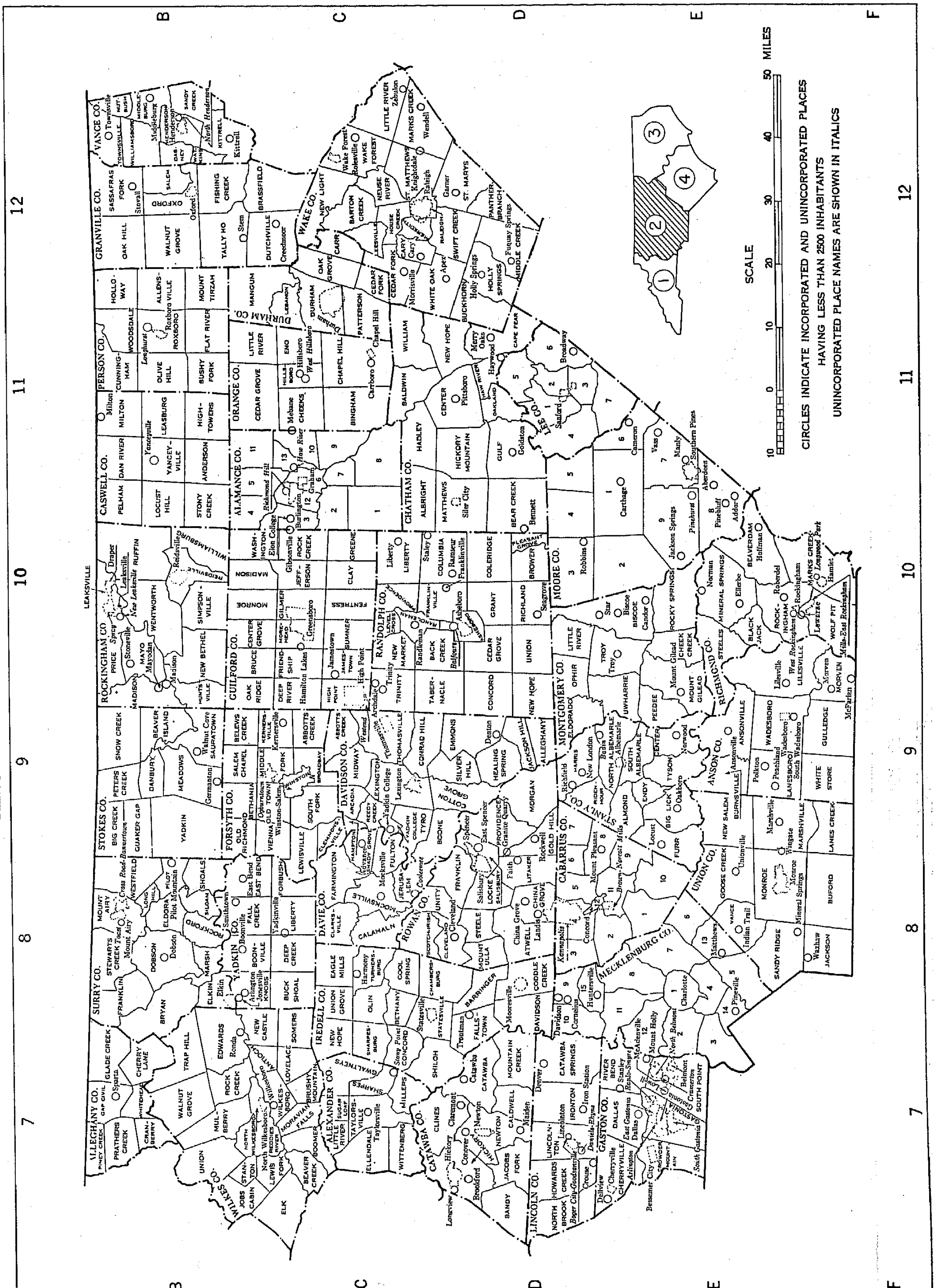

NORTH CAROLINA—SECTION 3, NORTHEASTERN PART

MINOR CIVIL DIVISIONS—TOWNSHIPS

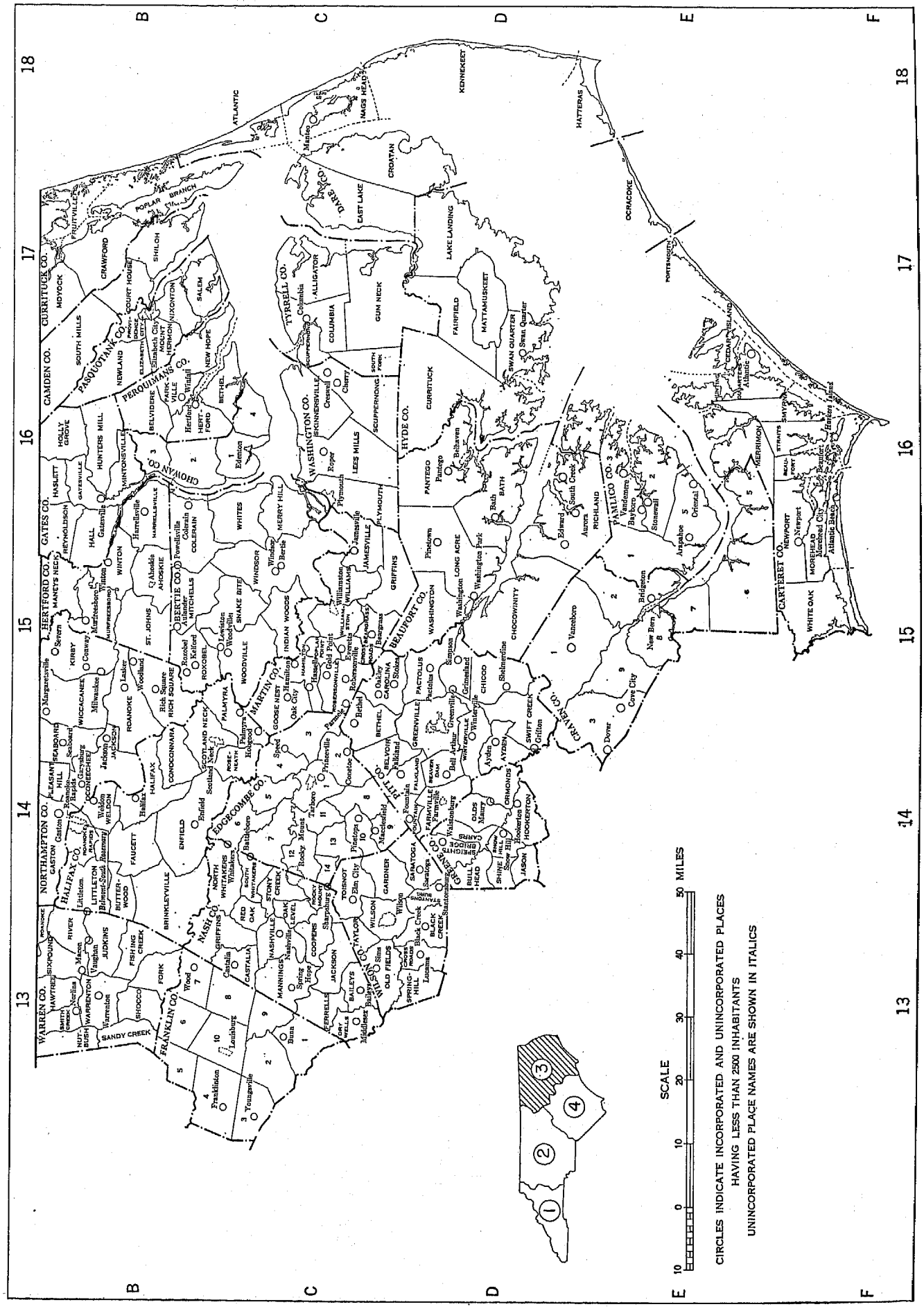

NORTH CAROLINA—SECTION 4, SOUTHEASTERN PART

MINOR CIVIL DIVISIONS—TOWNSHIPS

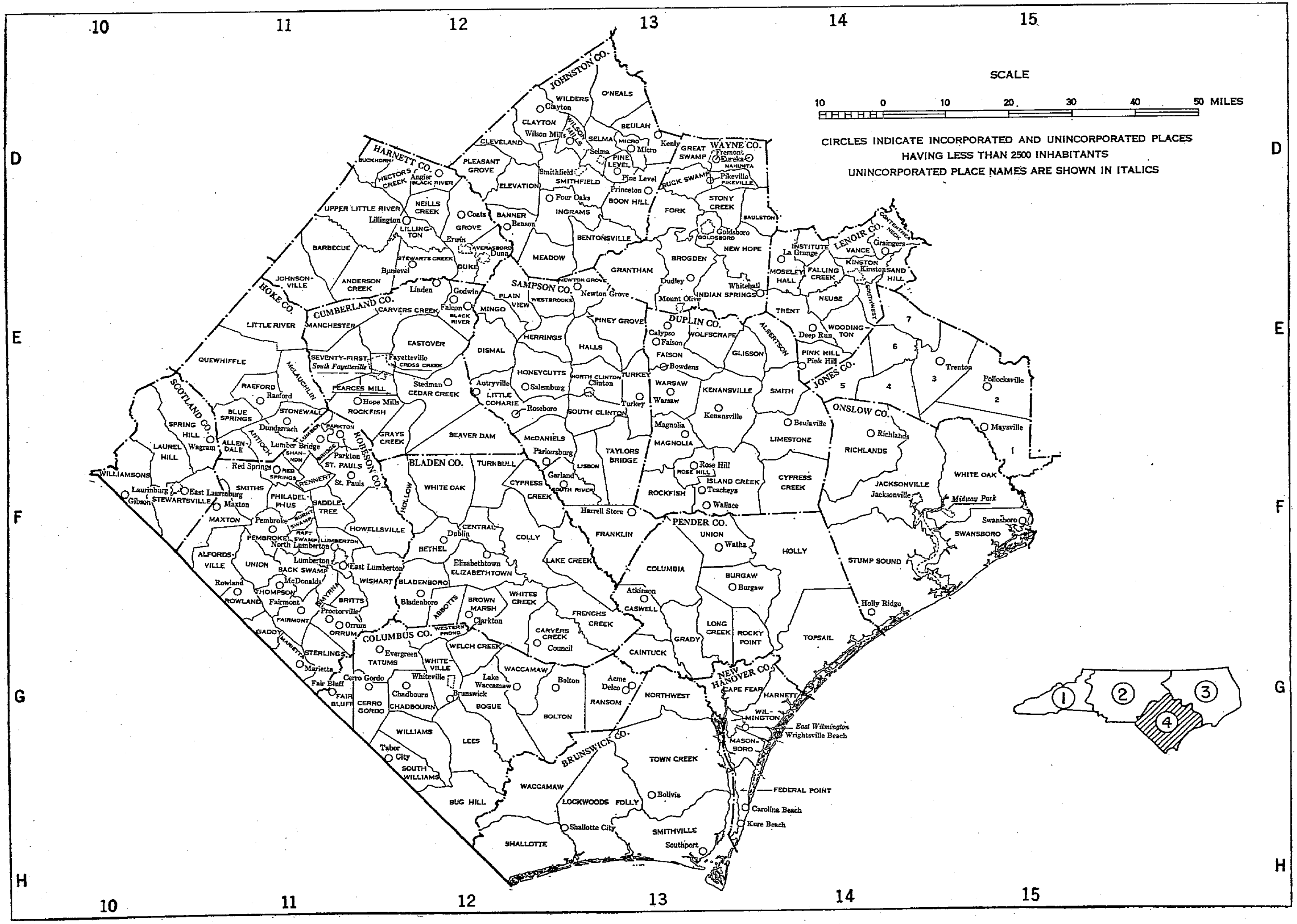

Table 1.—POPULATION OF NORTH CAROLINA, URBAN AND RURAL: 1790 TO 1950

[For description of new and old urban definitions, see text. Minus sign (−) denotes decrease. Percent not shown where base is less than 100]

Census date	The State			Urban territory				Rural territory			Percent of total	
	Population	Increase over preceding census		Number of urban places [1]	Population	Increase over preceding census		Population	Increase over preceding census		Urban	Rural
		Number	Percent			Number	Percent		Number	Percent		
New urban definition, 1950 (Apr. 1)	4,061,929	490,306	13.7	107	[2] 1,368,101			2,693,828			33.7	66.3
Old urban definition:												
1950 (Apr. 1)	4,061,929	490,306	13.7	88	1,238,193	264,018	27.1	2,823,736	226,288	8.7	30.5	69.5
1940 (Apr. 1)	3,571,623	401,347	12.7	76	974,175	164,328	20.3	2,597,448	237,019	10.0	27.3	72.7
1930 (Apr. 1)	3,170,276	611,153	23.9	68	809,847	319,477	65.2	2,360,429	291,676	14.1	25.5	74.5
1920 (Jan. 1)	2,559,123	352,836	16.0	55	490,370	171,896	54.0	2,068,753	180,940	9.6	19.2	80.8
1910 (Apr. 15)	2,206,287	312,477	16.5	40	318,474	131,684	70.5	1,887,813	180,793	10.6	14.4	85.6
1900 (June 1)	1,893,810	275,861	17.1	28	186,790	71,031	61.4	1,707,020	204,830	13.6	9.9	90.1
1890 (June 1)	1,617,949	218,199	15.6	18	115,759	60,643	110.0	1,502,190	157,556	11.7	7.2	92.8
1880 (June 1)	1,399,750	328,389	30.7	9	55,116	18,898	52.2	1,344,634	309,491	29.9	3.9	96.1
1870 (June 1)	1,071,361	78,739	7.9	5	36,218	11,664	47.5	1,035,143	67,075	6.9	3.4	96.6
1860 (June 1)	992,622	123,583	14.2	4	24,554	3,445	16.3	968,068	120,138	14.2	2.5	97.5
1850 (June 1)	869,039	115,620	15.3	4	21,109	7,799	58.6	847,930	107,821	14.6	2.4	97.6
1840 (June 1)	753,419	15,432	2.1	3	13,310	2,855	27.3	740,109	12,577	1.7	1.8	98.2
1830 (June 1)	737,987	99,158	15.5	3	10,455	−2,047	−16.4	727,532	101,205	16.2	1.4	98.6
1820 (Aug. 7)	638,829	83,329	15.0	4	12,502	12,502		626,327	70,827	12.8	2.0	98.0
1810 (Aug. 6)	555,500	77,397	16.2					555,500	77,397	16.2		100.0
1800 (Aug. 4)	478,103	84,352	21.4					478,103	84,352	21.4		100.0
1790 (Aug. 2)	393,751							393,751				100.0

[1] According to the new urban definition, the urban population comprises persons residing in urban territory but not necessarily in an urban place, which is defined as an incorporated place of 2,500 or more, or an unincorporated place of 2,500 or more located outside an urbanized area. Under the old definition, incorporated places of 2,500 or more and places urban under special rule are classified as urban places. In North Carolina, there were no places urban under special rule.

[2] Includes 31,135 persons in urban territory outside of urban places.

Table 2.—POPULATION IN GROUPS OF PLACES ACCORDING TO SIZE: 1950

Type of area and size of place	Number of places	Population	Percent of total population	Percent of total
The State		4,061,929	100.0	
Urban, total	(1)	1,368,101	33.7	100.0
Within urbanized areas		517,367	12.7	37.8
Central cities, total	6	486,232	12.0	35.5
Cities of 100,000 to 250,000	1	134,042	3.3	9.8
Cities of 50,000 to 100,000	5	352,190	8.7	25.7
Urban fringes, total		31,135	0.8	2.3
Incorporated places under 1,000	1	882		0.1
Unincorporated territory		30,253	0.7	2.2
Outside urbanized areas	101	850,734	20.9	62.2
Places of 25,000 to 50,000	5	175,876	4.3	12.9
Places of 10,000 to 25,000	20	318,782	7.8	23.3
Places of 5,000 to 10,000	27	181,158	4.5	13.2
Places of 2,500 to 5,000	49	174,918	4.3	12.8
Rural, total		2,693,828	66.3	100.0
Places under 2,500	415	334,929	8.2	12.4
Places of 2,000 to 2,500	29	65,069	1.6	2.4
Places of 1,500 to 2,000	36	63,284	1.6	2.3
Places of 1,000 to 1,500	71	87,116	2.1	3.2
Places under 1,000	279	119,460	2.9	4.4
Other rural territory		2,358,899	58.1	87.6
Urbanized areas, total	6	517,367	12.7	100.0
Areas of 100,000 to 250,000	1	140,930	3.5	27.2
Areas of 50,000 to 100,000	5	376,437	9.3	72.8

[1] There were 107 places of 2,500 or more.

Table 3.—POPULATION IN GROUPS OF PLACES ACCORDING TO SIZE: 1900 TO 1950

Subject and class of place	1950 New urban definition	1950 Old urban definition	1940	1930	1920	1910	1900
NUMBER OF PLACES							
Urban territory	108	88	76	68	55	40	28
Places of 2,500 or more	107	88	76	68	55	40	28
Places of 100,000 to 250,000	1	1	1				
Places of 50,000 to 100,000	5	5	4	5			
Places of 25,000 to 50,000	5	4	4	3	4	2	
Places of 10,000 to 25,000	20	20	17	13	10	5	6
Places of 5,000 to 10,000	27	23	19	17	13	13	6
Places of 2,500 to 5,000	49	35	31	30	28	20	16
Places under 2,500	1						
Rural territory	415	387	411	430	413	414	313
Places of 1,000 to 2,500	136	107	96	91	80	59	36
Places under 1,000	279	280	315	339	333	355	277
Cumulative summary:							
Places of 100,000 or more	1	1	1				
Places of 50,000 or more	6	6	5	5			
Places of 25,000 or more	11	10	9	8	4	2	
Places of 10,000 or more	31	30	26	21	14	7	6
Places of 5,000 or more	58	53	45	38	27	20	12
Places of 2,500 or more	107	88	76	68	55	40	28
POPULATION							
Urban territory	1,368,101	1,238,193	974,175	809,847	490,370	318,474	186,790
Places of 2,500 or more	1,336,966	1,238,193	974,175	809,847	490,370	318,474	186,790
Places of 100,000 to 250,000	134,042	134,042	100,899				
Places of 50,000 to 100,000	352,190	352,190	250,639	313,748			
Places of 25,000 to 50,000	175,876	147,428	144,367	106,394	156,609	59,762	
Places of 10,000 to 25,000	318,782	318,782	244,439	172,672	153,903	89,283	87,447
Places of 5,000 to 10,000	181,158	158,886	122,863	113,693	89,970	96,184	42,181
Places of 2,500 to 5,000	174,918	126,865	110,968	103,340	89,888	73,245	57,162
Other urban territory	31,135						
Rural territory	2,693,828	2,823,736	2,597,448	2,360,429	2,068,753	1,887,813	1,707,020
Places of 1,000 to 2,500	215,469	171,082	149,636	141,572	116,931	93,584	53,705
Places under 1,000	119,460	120,342	133,283	134,346	123,822	124,898	94,594
Other rural territory	2,358,899	2,532,312	2,314,529	2,084,511	1,828,000	1,669,331	1,558,721
Cumulative summary:							
Places of 100,000 or more	134,042	134,042	100,899				
Places of 50,000 or more	486,232	486,232	351,538	313,748			
Places of 25,000 or more	662,108	633,660	495,905	420,142	156,609	59,762	
Places of 10,000 or more	980,890	952,442	740,344	592,814	310,512	149,045	87,447
Places of 5,000 or more	1,162,048	1,111,328	863,207	706,507	400,482	245,229	129,628
Places of 2,500 or more	1,336,966	1,238,193	974,175	809,847	490,370	318,474	186,790
PERCENT OF TOTAL POPULATION							
Urban territory	33.7	30.5	27.3	25.5	19.2	14.4	9.9
Places of 2,500 or more	32.9	30.5	27.3	25.5	19.2	14.4	9.9
Places of 100,000 to 250,000	3.3	3.3	2.8				
Places of 50,000 to 100,000	8.7	8.7	7.0	9.9			
Places of 25,000 to 50,000	4.3	3.6	4.0	3.4	6.1	2.7	
Places of 10,000 to 25,000	7.8	7.8	6.8	5.4	6.0	4.0	4.6
Places of 5,000 to 10,000	4.5	3.9	3.4	3.6	3.5	4.4	2.2
Places 2,500 to 5,000	4.3	3.1	3.1	3.3	3.5	3.3	3.0
Other urban territory	0.8						
Rural territory	66.3	69.5	72.7	74.5	80.8	85.6	90.1
Places of 1,000 to 2,500	5.3	4.2	4.2	4.5	4.6	4.2	2.8
Places under 1,000	2.9	3.0	3.7	4.2	4.8	5.7	5.0
Other rural territory	58.1	62.3	64.8	65.8	71.4	75.7	82.3
Cumulative summary:							
Places of 100,000 or more	3.3	3.3	2.8				
Places of 50,000 or more	12.0	12.0	9.8	9.9			
Places of 25,000 or more	16.3	15.6	13.9	13.3	6.1	2.7	
Places of 10,000 or more	24.1	23.4	20.7	18.7	12.1	6.8	4.6
Places of 5,000 or more	28.6	27.4	24.2	22.3	15.6	11.1	6.8
Places of 2,500 or more	32.9	30.5	27.3	25.5	19.2	14.4	9.9

Table 4.—POPULATION OF URBAN PLACES OF 10,000 OR MORE FROM EARLIEST CENSUS TO 1950

["Uninc." designates an unincorporated place. Minus sign (−) denotes decrease]

Urban place and census year	Population	Increase over preceding census	
		Number	Percent
Albemarle town:			
1950	11,798	7,738	190.6
1940	4,060	567	16.2
1930	3,493	802	29.8
1920	2,691	575	27.2
1910	2,116	734	53.1
1900	1,382	1,134	457.3
1890	248		
Asheville city:			
1950	53,000	1,690	3.3
1940	51,310	1,117	2.2
1930	50,193	21,689	76.1
1920	28,504	9,742	51.9
1910	18,762	4,068	27.7
1900	14,694	4,459	43.6
1890	10,235	7,619	291.2
1880	2,616	1,216	86.9
1870	1,400		
Burlington city:			
1950	24,560	12,362	101.3
1940	12,198	2,461	25.3
1930	9,737	3,785	63.6
1920	5,952	1,144	23.8
1910	4,808	1,116	30.2
1900	3,692	1,976	115.2
1890	1,716	899	110.0
1880	817		
Charlotte city:			
1950	134,042	33,143	32.8
1940	100,899	18,224	22.0
1930	82,675	36,337	78.4
1920	46,338	12,324	36.2
1910	34,014	15,923	88.0
1900	18,091	6,534	56.5
1890	11,557	4,463	62.9
1880	7,094	2,621	58.6
1870	4,473	2,208	97.5
1860	2,265	1,200	112.7
1850	1,065		
Concord city:			
1950	16,486	914	5.9
1940	15,572	3,752	31.7
1930	11,820	1,917	19.4
1920	9,903	1,188	13.6
1910	8,715	805	10.2
1900	7,910	3,571	82.3
1890	4,339	3,075	243.3
1880	1,264	386	44.0
1870	878		
Durham city:			
1950	71,311	11,116	18.5
1940	60,195	8,158	15.7
1930	52,037	30,318	139.6
1920	21,719	3,478	19.1
1910	18,241	11,562	173.1
1900	6,679	1,194	21.8
1890	5,485	3,444	168.7
1880	2,041		
Elizabeth City town:			
1950	12,685	1,121	9.7
1940	11,564	1,527	15.2
1930	10,037	1,112	12.5
1920	8,925	513	6.1
1910	8,412	2,064	32.5
1900	6,348	3,097	95.3
1890	3,251	936	40.4
1880	2,315	1,385	148.9
1870	930		
Fayetteville city:			
1950	34,715	17,287	99.2
1940	17,428	4,379	33.6
1930	13,049	4,172	47.0
1920	8,877	1,832	26.0
1910	7,045	2,375	50.9
1900	4,670	448	10.6
1890	4,222	737	21.1
1880	3,485	−1,175	−25.2
1870	4,660	−130	−2.7
1860	4,790	144	3.1
1850	4,646	361	8.4
1840	4,285	1,417	49.4
1830	2,868	−664	−18.8
1820	3,532		
Gastonia city:			
1950	23,069	1,756	8.2
1940	21,313	4,220	24.7
1930	17,093	4,222	32.8
1920	12,871	7,112	123.5
1910	5,759	1,149	24.9
1900	4,610	3,577	346.3
1890	1,033	797	337.7
1880	236		

[1] Not returned separately.

Urban place and census year	Population	Increase over preceding census	
		Number	Percent
Goldsboro city:			
1950	21,454	4,180	24.2
1940	17,274	2,289	15.3
1930	14,985	3,689	32.7
1920	11,296	5,189	85.0
1910	6,107	230	3.9
1900	5,877	1,860	46.3
1890	4,017	731	22.2
1880	3,286	2,152	189.8
1870	1,134	249	28.1
1860	885		
Greensboro city:			
1950	74,389	15,070	25.4
1940	59,319	5,750	10.7
1930	53,569	33,708	169.7
1920	19,861	3,966	25.0
1910	15,895	5,860	58.4
1900	10,035	6,718	202.5
1890	3,317	1,212	57.6
1880	2,105	1,608	323.5
1870	497		
Greenville town:			
1950	16,724	4,050	32.0
1940	12,674	3,480	37.9
1930	9,194	3,422	59.3
1920	5,772	1,671	40.7
1910	4,101	1,536	59.9
1900	2,565	628	32.4
1890	1,937	1,025	112.4
1880	912	311	51.7
1870	601	−227	−27.4
1860	828	−1,065	−56.3
1850	1,893		
Henderson city:			
1950	10,996	3,349	43.8
1940	7,647	1,302	20.5
1930	6,345	1,123	21.5
1920	5,222	719	16.0
1910	4,503	757	20.2
1900	3,746	−445	−10.6
1890	4,191	2,770	194.9
1880	1,421	−214	−13.1
1870	1,635	1,449	779.0
1860	186		
Hickory city:			
1950	14,755	1,268	9.4
1940	13,487	6,124	83.2
1930	7,363	2,287	45.1
1920	5,076	1,360	36.6
1910	3,716	1,181	46.6
1900	2,535	512	25.3
1890	2,023		
High Point city:			
1950	39,973	1,478	3.8
1940	38,495	1,750	4.8
1930	36,745	22,443	156.9
1920	14,302	4,777	50.2
1910	9,525	5,362	128.8
1900	4,163		
Kannapolis (uninc.):			
1950	28,448		
Kinston city:			
1950	18,336	2,948	19.2
1940	15,388	4,026	35.4
1930	11,362	1,591	16.3
1920	9,771	2,776	39.7
1910	6,995	2,889	70.4
1900	4,106	2,380	137.9
1890	1,726	510	41.9
1880	1,216	113	10.2
1870	1,103	−230	−17.3
1860	1,333	878	193.0
1850	455		
Lexington city:			
1950	13,571	3,021	28.6
1940	10,550	898	9.3
1930	9,652	4,398	83.7
1920	5,254	1,091	26.2
1910	4,163	2,723	189.1
1900	1,440	814	130.0
1890	626	151	31.8
1880	475		
Monroe city:			
1950	10,140	3,665	56.6
1940	6,475	375	6.1
1930	6,100	2,016	49.4
1920	4,084	2	
1910	4,082	1,655	68.2
1900	2,427	561	30.1
1890	1,866	302	19.3
1880	1,564	220	16.4

Urban place and census year	Population	Increase over preceding census	
		Number	Percent
Monroe city—Con.			
1870	1,344	1,105	462.3
1860	239	35	17.2
1850	204		
New Bern city:			
1950	15,812	3,997	33.8
1940	11,815	−166	−1.4
1930	11,981	−217	−1.8
1920	12,198	2,237	22.5
1910	9,961	871	9.6
1900	9,090	1,247	15.9
1890	7,843	1,400	21.7
1880	6,443	594	10.2
1870	5,849	417	7.7
1860	5,432	751	16.0
1850	4,681	991	26.9
1840	3,690	−106	−2.8
1830	3,796	133	3.6
1820	3,663		
1810	(1)		
1800	2,467		
Raleigh city:			
1950	65,679	18,782	40.0
1940	46,897	9,518	25.5
1930	37,379	12,961	53.1
1920	24,418	5,200	27.1
1910	19,218	5,575	40.9
1900	13,643	965	7.6
1890	12,678	3,413	36.8
1880	9,265	1,475	18.9
1870	7,790	3,010	63.0
1860	4,780	262	5.8
1850	4,518	2,274	101.3
1840	2,244	544	32.0
1830	1,700	−974	−36.4
1820	2,674		
1810	(1)		
1800	669		
Reidsville city:			
1950	11,708	1,321	12.7
1940	10,387	3,536	51.6
1930	6,851	1,518	28.5
1920	5,333	505	10.5
1910	4,828	1,566	48.0
1900	3,262	293	9.9
1890	2,969	1,653	125.6
1880	1,316		
Rocky Mount city:			
1950	27,697	2,129	8.3
1940	25,568	4,156	19.4
1930	21,412	8,670	68.0
1920	12,742	4,691	58.3
1910	8,051	5,114	174.1
1900	2,937	2,121	259.9
1890	816	264	47.8
1880	552	195	54.6
1870	357		
Salisbury city:			
1950	20,102	1,065	5.6
1940	19,037	2,086	12.3
1930	16,951	3,067	22.1
1920	13,884	6,731	94.1
1910	7,153	876	14.0
1900	6,277	1,859	42.1
1890	4,418	1,695	62.2
1880	2,723		
1870	(2)		
1860	2,420	1,334	122.8
1850	1,086		
Sanford town:			
1950	10,013	5,053	101.9
1940	4,960	707	16.6
1930	4,253	1,276	42.9
1920	2,977	695	30.5
1910	2,282	1,238	118.6
1900	1,044	677	184.5
1890	367	131	55.5
1880	236		
Shelby city:			
1950	15,508	1,471	10.5
1940	14,037	3,248	30.1
1930	10,789	7,180	198.9
1920	3,609	482	15.4
1910	3,127	1,253	66.9
1900	1,874	480	34.4
1890	1,394	404	40.8
1880	990		
Statesville city:			
1950	16,901	5,461	47.7
1940	11,440	950	9.1
1930	10,490	2,595	32.9

[2] Returns for 1870 incomplete, showing total of only 168.

Table 4.—POPULATION OF URBAN PLACES OF 10,000 OR MORE FROM EARLIEST CENSUS TO 1950—Con.

Urban place and census year	Population	Increase over preceding census: Number	Increase over preceding census: Percent
Statesville city—Con.			
1920	7,895	3,296	71.7
1910	4,599	1,458	46.4
1900	3,141	823	35.5
1890	2,318	1,256	118.3
1880	1,062	379	55.5
1870	683	363	113.4
1860	320	105	48.8
1850	215		
Thomasville city:			
1950	11,154	113	1.0
1940	11,041	951	9.4
1930	10,090	4,414	77.8
1920	5,676	1,799	46.4
1910	3,877	3,126	416.2
1900	751	161	27.3
1890	590	140	31.1
1880	450	236	110.3
1870	214	−94	−30.5
1860	308		
Wilmington city:			
1950	45,043	11,636	34.8
1940	33,407	1,137	3.5
1930	32,270	−1,102	−3.3
1920	33,372	7,624	29.6
1910	25,748	4,772	22.7
1900	20,976	920	4.6
1890	20,056	2,706	15.6
1880	17,350	3,904	29.0
1870	13,446	3,894	40.8
1860	9,552	2,288	31.5
1850	7,264	1,929	36.2
1840	[3] 5,335	1,544	40.7
1830	[3] 3,791	1,158	44.0
1820	2,633		
1810	(1)		
1800	1,689		
Wilson town:			
1950	23,010	3,776	19.6
1940	19,234	6,621	52.5
1930	12,613	2,001	18.9
Wilson town—Con.			
1920	10,612	3,895	58.0
1910	6,717	3,192	90.6
1900	3,525	1,399	65.8
1890	2,126	651	44.1
1880	1,475	439	42.4
1870	1,036	76	7.9
1860	960		
Winston-Salem city: [4]			
1950	87,811	7,996	10.0
1940	79,815	4,541	6.0
1930	75,274	26,879	55.5
1920	48,395	25,695	113.2
1910	22,700	9,050	66.3
1900	13,650	2,921	27.2
1890	10,729	6,535	155.8
1880	4,194	3,751	846.7
1870	443		

[1] Not returned separately.
[3] Estimated.
[4] Winston city and Salem town consolidated as Winston-Salem city between 1910 and 1920. Figures shown for 1910, 1900, 1890, and 1880 represent combined population of Winston and Salem; population given for 1870 is that of Winston alone.

Table 5.—AREA AND POPULATION OF COUNTIES, URBAN AND RURAL: 1930 TO 1950

[Figures in italics are shown only for those counties where change in definition affects urban and rural classification. Minus sign (−) denotes decrease. Percent not shown where less than 0.1]

County	Map reference (see p. 33-2)	Land area in square miles, 1950	Total population: 1950 Total	Total population: 1950 Per square mile	Total population: 1940	Total population: 1930	Percent increase: 1940 to 1950	Percent increase: 1930 to 1940	Urban population: 1950	Urban population: 1940	Urban population: Percent increase	Rural population: 1950	Rural population: 1940	Rural population: Percent increase	Percent urban: 1950	Percent urban: 1940
The State		49,097	4,061,929	82.7	3,571,623	3,170,276	13.7	12.7	1,368,101			2,693,828			33.7	
Old urban definition									*1,288,193*	*974,175*	*27.1*	*2,823,736*	*2,597,448*	*8.7*	*30.5*	*27.3*
Alamance	B-10	434	71,220	164.1	57,427	42,140	24.0	36.3	29,586	16,537	78.9	41,634	40,890	1.8	41.5	28.8
Alexander	C-7	255	14,554	57.1	13,454	12,922	8.2	4.1				14,554	13,454	8.2		
Alleghany	B-7	230	8,155	35.5	8,341	7,186	−2.2	16.1				8,155	8,341	−2.2		
Anson	E-9	533	26,781	50.2	28,443	29,349	−5.8	−3.1	3,408	3,587	−5.0	23,373	24,856	−6.0	12.7	12.6
Ashe	A-6	427	21,878	51.2	22,664	21,019	−3.5	7.8				21,878	22,664	−3.5		
Avery	B-5	247	13,352	54.1	13,561	11,803	−1.5	14.9				13,352	13,561	−1.5		
Beaufort	D-15	831	37,134	44.7	36,431	35,026	1.9	4.0	12,226	8,569	42.7	24,908	27,862	−10.6	32.9	23.5
Bertie	B-15	693	26,439	38.2	26,201	25,844	0.9	1.4				26,439	26,201	0.9		
Bladen	F-12	879	29,703	33.8	27,156	22,389	9.4	21.3				29,703	27,156	9.4		
Brunswick	G-13	873	19,238	22.0	17,125	15,818	12.3	8.3				19,238	17,125	12.3		
Buncombe	D-4	646	124,403	192.6	108,755	97,937	14.4	11.0	58,437			65,966			47.0	
Old urban definition									*53,000*	*51,310*	*3.3*	*71,403*	*57,445*	*24.3*	*42.6*	*47.2*
Burke	C-6	506	45,518	90.0	38,615	29,410	17.9	31.3	11,041	10,285	7.4	34,477	28,330	21.7	24.3	26.6
Cabarrus	D-8	360	63,783	177.2	59,393	44,331	7.4	34.0	42,107			21,676			66.0	
Old urban definition									*16,486*	*15,672*	*5.9*	*47,297*	*43,321*	*7.9*	*25.8*	*26.2*
Caldwell	C-6	476	43,352	91.1	35,795	28,016	21.1	27.8	7,888	7,598	3.8	35,464	28,197	25.8	18.2	21.2
Camden	B-16	239	5,223	21.9	5,440	5,461	−4.0	−0.4				5,223	5,440	−4.0		
Carteret	F-15	532	23,059	43.3	18,284	16,900	26.1	8.2	8,356	6,967	19.9	14,703	11,317	29.9	36.2	38.1
Caswell	B-10	435	20,870	48.0	20,032	18,214	4.2	10.0				20,870	20,032	4.2		
Catawba	C-7	406	61,794	152.2	51,653	43,991	19.6	17.4	20,794	18,894	10.1	41,000	32,759	25.2	33.7	36.6
Chatham	C-10	707	25,392	35.9	24,726	24,177	2.7	2.3	2,501			22,891	24,726	−7.4	9.8	
Cherokee	E-1	454	18,294	40.3	18,813	16,151	−2.8	16.5				18,294	18,813	−2.8		
Chowan	B-16	180	12,540	69.7	11,572	11,282	8.4	2.6	4,468	3,835	16.5	8,072	7,737	4.3	35.6	33.1
Clay	E-2	213	6,006	28.2	6,405	5,434	−6.2	17.9				6,006	6,405	−6.2		
Cleveland	D-6	466	64,357	138.1	58,055	51,914	10.9	11.8	22,714	20,584	10.3	41,643	37,471	11.1	35.3	35.5
Columbus	G-11	939	50,621	53.9	45,663	37,720	10.9	21.1	4,238	3,011	40.8	46,383	42,652	8.7	8.4	6.6
Craven	E-15	725	48,823	67.3	31,298	30,665	56.0	2.1	15,812	11,815	33.8	33,011	19,483	69.4	32.4	37.8
Cumberland	E-11	661	96,006	145.2	59,320	45,219	61.8	31.2	38,143			57,863			39.7	
Old urban definition									*34,715*	*17,428*	*99.2*	*61,291*	*41,892*	*46.3*	*36.2*	*29.4*
Currituck	B-17	273	6,201	22.7	6,709	6,710	−7.6					6,201	6,709	−7.6		
Dare	C-17	388	5,405	13.9	6,041	5,202	−10.5	16.1				5,405	6,041	−10.5		
Davidson	C-9	548	62,244	113.6	53,377	47,865	16.6	11.5	24,725	21,591	14.5	37,519	31,786	18.0	39.7	40.5
Davie	C-8	264	15,420	58.4	14,909	14,386	3.4	3.6				15,420	14,909	3.4		
Duplin	E-13	822	41,074	50.0	39,739	35,103	3.4	13.2				41,074	39,739	3.4		
Durham	B-11	299	101,639	339.9	80,244	67,196	26.7	19.4	73,368			28,271			72.2	
Old urban definition									*71,311*	*60,195*	*18.5*	*30,328*	*20,049*	*51.3*	*70.2*	*75.0*
Edgecombe	C-14	511	51,634	101.0	49,162	47,894	5.0	2.6	21,001	19,126	9.8	30,633	30,036	2.0	40.7	38.9
Forsyth	B-9	424	146,135	344.7	126,475	111,681	15.5	13.2	96,130			50,005			65.8	
Old urban definition									*87,811*	*79,815*	*10.0*	*58,324*	*46,660*	*25.0*	*60.1*	*63.1*
Franklin	B-13	494	31,341	63.4	30,382	29,456	3.2	3.1	2,545			28,796	30,382	−5.2	8.1	
Gaston	D-7	358	110,836	309.6	87,531	78,093	26.6	12.1	61,223			49,613			55.2	
Old urban definition									*35,852*	*32,461*	*10.4*	*74,984*	*55,070*	*36.2*	*32.3*	*37.1*

Table 5.—AREA AND POPULATION OF COUNTIES, URBAN AND RURAL: 1930 TO 1950—Con.

County	Map reference (see p. 33-2)	Land area in square miles, 1950	Total population						Urban population			Rural population			Percent urban	
			1950		1940	1930	Percent increase		1950	1940	Percent increase	1950	1940	Percent increase	1950	1940
			Total	Per square mile			1940 to 1950	1930 to 1940								
Gates	B-15	343	9,555	27.9	10,060	10,551	−5.0	−4.7				9,555	10,060	−5.0		
Graham	D-2	289	6,886	23.8	6,418	5,841	7.3	9.9				6,886	6,418	7.3		
Granville	B-12	543	31,793	58.6	29,344	28,723	8.3	2.2	6,685	3,991	67.5	25,108	25,353	−1.0	21.0	13.6
Greene	D-14	269	18,024	67.0	18,548	18,656	−2.8	−0.6				18,024	18,548	−2.8		
Guilford	B-9	651	191,057	293.5	153,916	133,010	24.1	15.7	126,182			64,875			66.0	
Old urban definition									*114,362*	*97,814*	*16.9*	*76,695*	*56,102*	*36.7*	*59.9*	*63.6*
Halifax	B-14	722	58,377	80.9	56,512	53,246	3.3	6.1	14,059			44,318			24.1	
Old urban definition									*10,886*	*11,104*	*−2.0*	*47,491*	*45,408*	*4.6*	*18.6*	*19.6*
Harnett	D-11	606	47,605	78.6	44,239	37,911	7.6	16.7	9,660			37,945			20.3	
Old urban definition									*6,316*	*5,256*	*20.2*	*41,289*	*38,983*	*5.9*	*13.3*	*11.9*
Haywood	C-3	543	37,631	69.3	34,804	28,273	8.1	23.1	10,201	7,977	27.9	27,430	26,827	2.2	27.1	22.9
Henderson	D-4	382	30,921	80.9	26,049	23,404	18.7	11.3	6,103	5,381	13.4	24,818	20,668	20.1	19.7	20.7
Hertford	B-15	356	21,453	60.3	19,352	17,542	10.9	10.3	3,579			17,874	19,352	−7.6	16.7	
Hoke	E-11	414	15,756	38.1	14,937	14,244	5.5	4.9				15,756	14,937	5.5		
Hyde	D-16	634	6,479	10.2	7,860	8,550	−17.6	−8.1				6,479	7,860	−17.6		
Iredell	C-7	591	56,303	95.3	50,424	46,693	11.7	8.0	24,022	18,122	32.6	32,281	32,302	−0.1	42.7	35.9
Jackson	D-3	496	19,261	38.8	19,366	17,519	−0.5	10.5				19,261	19,366	−0.5		
Johnston	D-12	795	65,906	82.9	63,798	57,621	3.3	10.7	8,213	3,678	123.3	57,693	60,120	−4.0	12.5	5.8
Jones	E-14	467	11,004	23.6	10,926	10,428	0.7	4.8				11,004	10,926	0.7		
Lee	D-11	255	23,522	92.2	18,743	16,996	25.5	10.3	10,013	4,960	101.9	13,509	13,783	−2.0	42.6	26.5
Lenoir	D-14	391	45,953	117.5	41,211	35,716	11.5	15.4	18,336	15,388	19.2	27,617	25,823	6.9	39.9	37.3
Lincoln	D-7	308	27,459	89.2	24,187	22,872	13.5	5.7	5,423	4,525	19.8	22,036	19,662	12.1	19.7	18.7
McDowell	C-5	442	25,720	58.2	22,996	20,336	11.8	13.1	5,641			20,079			21.9	
Old urban definition									*2,740*	*2,889*	*−5.2*	*22,980*	*20,107*	*14.3*	*10.7*	*12.6*
Macon	E-2	517	16,174	31.3	15,880	13,672	1.9	16.1				16,174	15,880	1.9		
Madison	C-4	456	20,522	45.0	22,522	20,306	−8.9	10.9				20,522	22,522	−8.9		
Martin	C-15	481	27,938	58.1	26,111	23,400	7.0	11.6	4,975	3,966	25.4	22,963	22,145	3.7	17.8	15.2
Mecklenburg	D-8	542	197,052	363.6	151,826	127,971	29.8	18.6	140,930			56,122			71.5	
Old urban definition									*134,042*	*100,899*	*32.8*	*63,010*	*50,927*	*23.7*	*68.0*	*66.5*
Mitchell	C-5	220	15,143	68.8	15,980	13,962	−5.2	14.5				15,143	15,980	−5.2		
Montgomery	D-9	488	17,260	35.4	16,280	16,218	6.0	0.4				17,260	16,280	6.0		
Moore	D-10	672	33,129	49.3	30,969	28,215	7.0	9.8	4,272	3,225	32.5	28,857	27,744	4.0	12.9	10.4
Nash	C-13	552	59,919	108.5	55,608	52,782	7.8	5.4	14,816	13,590	9.0	45,103	42,018	7.3	24.7	24.4
New Hanover	G-13	194	63,272	326.1	47,935	43,010	32.0	11.5	45,043	33,407	34.8	18,229	14,528	25.5	71.2	69.7
Northampton	B-14	540	28,432	52.7	28,299	27,161	0.5	4.2				28,432	28,299	0.5		
Onslow	E-14	756	42,047	55.6	17,939	15,289	134.4	17.3	7,663			34,384			18.2	
Old urban definition									*3,960*			*38,087*	*17,939*	*112.3*	*9.4*	
Orange	B-11	398	34,436	86.5	23,072	21,171	49.3	9.0	9,177	3,654	151.1	25,258	19,418	30.1	26.7	15.8
Pamlico	E-16	341	9,993	29.3	9,706	9,299	3.0	4.4				9,993	9,706	3.0		
Pasquotank	B-16	229	24,347	106.3	20,568	19,143	18.4	7.4	12,685	11,564	9.7	11,662	9,004	29.5	52.1	56.2
Pender	F-13	857	18,423	21.5	17,710	15,686	4.0	12.9				18,423	17,710	4.0		
Perquimans	B-16	261	9,602	36.8	9,773	10,668	−1.7	−8.4				9,602	9,773	−1.7		
Person	B-11	400	24,361	60.9	25,029	22,039	−2.7	13.6	4,321	4,599	−6.0	20,040	20,430	−1.9	17.7	18.4
Pitt	D-14	656	63,789	97.2	61,244	54,466	4.2	12.4	19,666	15,654	25.6	44,123	45,590	−3.2	30.8	25.6
Polk	D-5	234	11,627	49.7	11,874	10,216	−2.1	16.2				11,627	11,874	−2.1		
Randolph	C-10	801	50,804	63.4	44,554	36,259	14.0	22.9	7,701	6,981	10.3	43,103	37,573	14.7	15.2	15.7
Richmond	E-9	477	39,597	83.0	36,810	34,016	7.6	8.2	13,597			26,000			34.3	
Old urban definition									*8,417*	*8,768*	*−4.0*	*31,180*	*28,042*	*11.2*	*21.3*	*23.8*
Robeson	F-11	944	87,769	93.0	76,860	66,512	14.2	15.6	9,186	5,803	58.3	78,583	71,057	10.6	10.5	7.6
Rockingham	B-9	572	64,816	113.3	57,898	51,083	11.9	13.3	24,924			39,892			38.5	
Old urban definition									*19,382*	*10,387*	*86.6*	*45,434*	*47,511*	*−4.4*	*29.9*	*17.9*
Rowan	C-8	517	75,410	145.9	69,206	56,665	9.0	22.1	30,973			44,437			41.1	
Old urban definition									*23,344*	*22,109*	*5.6*	*52,066*	*47,097*	*10.6*	*31.0*	*31.9*
Rutherford	D-5	566	46,356	81.9	45,577	40,452	1.7	12.7	15,502			30,854			33.4	
Old urban definition									*12,008*	*8,987*	*33.6*	*34,348*	*36,590*	*−6.1*	*25.9*	*19.7*
Sampson	E-12	963	49,780	51.7	47,440	40,082	4.9	18.4	4,414	3,557	24.1	45,366	43,883	3.4	8.9	7.5
Scotland	E-10	317	26,336	83.1	23,232	20,174	13.4	15.2	7,134	5,685	25.5	19,202	17,547	9.4	27.1	24.5
Stanly	D-9	399	37,130	93.1	32,834	30,216	13.1	8.7	11,798	4,060	190.6	25,332	28,774	−12.0	31.8	12.4
Stokes	B-9	459	21,520	46.9	22,656	22,290	−5.0	1.6				21,520	22,656	−5.0		
Surry	B-8	537	45,593	84.9	41,783	39,749	9.1	5.1	12,971			32,622			28.4	
Old urban definition									*10,034*	*9,020*	*11.2*	*35,559*	*32,763*	*8.5*	*22.0*	*21.6*
Swain	D-2	530	9,921	18.7	12,177	11,568	−18.5	5.3				9,921	12,177	−18.5		
Transylvania	E-4	379	15,194	40.1	12,241	9,589	24.1	27.7	3,908	3,061	27.7	11,286	9,180	−22.9	25.7	25.0
Tyrrell	C-17	399	5,048	12.7	5,556	5,164	−9.1	7.6				5,048	5,556	−9.1		
Union	E-8	643	42,034	65.4	39,097	40,979	7.5	−4.6	10,140	6,475	56.6	31,894	32,622	−2.2	24.1	16.6
Vance	B-12	269	32,101	119.3	29,961	27,294	7.1	9.8	10,996	7,647	43.8	21,105	22,314	−5.4	34.3	25.5
Wake	C-12	866	136,450	157.6	109,544	94,757	24.6	15.6	72,447			64,003			53.1	
Old urban definition									*69,383*	*46,897*	*47.9*	*67,067*	*62,647*	*7.1*	*50.8*	*42.8*
Warren	B-13	445	23,539	52.9	23,145	23,364	1.7	−0.9				23,539	23,145	1.7		
Washington	C-16	336	13,180	39.2	12,323	11,603	7.0	6.2	4,486			8,694	12,323	−29.4	34.0	
Watauga	B-6	320	18,342	57.3	18,114	15,165	1.3	19.4	2,973			15,369	18,114	−15.2	16.2	
Wayne	D-13	555	64,267	115.8	58,328	53,013	10.2	10.0	25,186	20,203	24.7	39,081	38,125	2.5	39.2	34.6
Wilkes	B-7	765	45,243	59.1	43,003	36,162	5.2	18.9	4,379	4,478	−2.2	40,864	38,525	6.1	9.7	10.4
Wilson	C-13	373	54,506	146.1	50,219	44,914	8.5	11.8	23,010	19,234	19.6	31,496	30,985	1.6	42.2	38.3
Yadkin	B-8	335	22,133	66.1	20,657	18,010	7.1	14.7				22,133	20,657	7.1		
Yancey	C-5	311	16,306	52.4	17,202	14,486	−5.2	18.7				16,306	17,202	−5.2		

Table 6.—POPULATION OF COUNTIES BY MINOR CIVIL DIVISIONS: 1930 TO 1950

["Uninc." designates an unincorporated place. Figures for 1930 and 1940 not available for unincorporated places. Total population of a place located within 2 or more minor civil divisions appears in table 7. Minor civil division totals for 1940 and 1930 do not necessarily add to county totals. Boundary changes between 1940 and 1950 given in footnotes; for changes between 1930 and 1940, see reports of the 16th Census (1940), *Population*, Vol. I, pp. 775–781]

County and minor civil division	1950	1940	1930
Alamance County	71,220	57,427	42,140
Twp. 1, Patterson	2,097	1,837	1,694
Twp. 2, Cable	2,018	1,961	1,508
Twp. 3, Boon Station	5,764	3,868	2,612
Elon College town	*1,109*	*494*	*373*
Gibsonville town (part)	*546*	*403*	*409*
Twp. 4, Morton	2,402	2,137	1,664
Twp. 5, Faucette	2,725	2,358	2,115
Twp. 6, Graham [1]	10,238	7,825	4,139
Burlington city (part) [1]	*1,492*	-------	-------
Graham town	*5,026*	*4,339*	*2,972*
Twp. 7, Albright	1,250	1,148	888
Twp. 8, Newlin	2,364	2,308	2,028
Twp. 9, Thompson	2,633	2,390	1,824
Twp. 10, Melville	4,785	3,937	3,141
Mebane town (part)	*1,929*	*1,938*	*1,488*
Twp. 11, Pleasant Grove	2,548	2,384	2,249
Twp. 12, Burlington [1]	29,257	22,491	15,923
Burlington city (part) [1]	*23,068*	*12,198*	*9,787*
Richmond Hill (uninc.)	*2,303*	-------	-------
Twp. 13, Haw River	3,139	2,723	2,355
Haw River (uninc.)	*1,175*	-------	-------
Alexander County	14,554	13,454	12,922
Ellendale township	1,482	1,539	1,269
Gwaltneys township	1,421	1,441	1,411
Little River township	767	704	850
Millers township	713	823	836
Sharpes township	2,640	2,476	2,625
Stony Point (uninc.)	*1,020*	-------	-------
Sugar Loaf township	897	950	950
Taylorsville township	4,813	3,892	3,499
Taylorsville town	*1,310*	*1,122*	*926*
Wittenberg township	1,821	1,629	1,482
Alleghany County	8,155	8,341	7,186
Cherry Lane township	1,030	1,094	1,065
Cranberry township	456	554	470
Gap Civil township	2,842	2,486	1,835
Sparta town	*820*	*648*	*466*
Glade Creek township	1,382	1,552	1,358
Piney Creek township	853	1,009	988
Prathers Creek township	984	1,036	912
Whitehead township	608	611	558
Anson County	26,781	28,443	29,349
Ansonville township	2,138	2,478	2,792
Ansonville town	*545*	*519*	*532*
Burnsville township	1,569	1,666	1,798
Gulledge township	2,955	3,467	3,747
Lanesboro township	3,105	3,228	3,238
Peachland town	*485*	*390*	*208*
Polkton town	*459*	*521*	*534*
Lilesville township	4,042	4,056	4,263
Lilesville town	*605*	*556*	*496*
Morven township	2,689	3,083	3,145
McFarlan town	*136*	*184*	*138*
Morven town	*601*	*602*	*590*
Wadesboro township	9,428	9,274	8,848
South Wadesboro town	*390*	*502*	*224*
Wadesboro town	*3,408*	*3,587*	*3,124*
White Store township	855	1,191	1,518
Ashe County	21,878	22,664	21,019
Chestnut Hill township	751	881	740
Clifton township	1,849	1,992	1,813
Warrensville town	*120*	*150*	-------
Creston township	880	911	735
Elk township	705	783	745
Todd town (part)	*52*	*100*	*104*
Grassy Creek township	704	828	873
Helton township	929	964	1,031
Horse Creek township	1,048	1,354	1,389
Hurricane township	649	725	807
Jefferson township	2,233	1,989	1,681
Jefferson town	*359*	*304*	*296*
Laurel township	550	596	584
North Fork township	1,294	1,416	1,365
Obids township	907	1,017	974
Oldfields township	1,131	1,270	1,069
Peak Creek township	1,248	1,350	1,363
Pine Swamp township	1,240	1,270	1,295
Piney Creek township	1,270	1,149	1,151
Pond Mountain township	528	594	490
Walnut Hill township	1,124	1,203	1,027
West Jefferson township	2,838	2,372	1,887
West Jefferson town	*871*	*883*	*704*
Avery County	13,352	13,561	11,803
Altamont township	1,002	1,474	1,098
Crossnore town	*240*	*266*	*181*
Banner Elk township	1,341	1,295	1,078
Banner Elk town	*462*	*344*	*340*
Beech Mountain township	999	968	941
Cranberry township	2,583	2,839	2,661
Elk Park town	*545*	*467*	*488*
Linville township	3,519	3,710	3,160
Newland town	*425*	*471*	*528*
Roaring Creek township	1,286	1,119	864
Toe River township	2,217	1,751	1,497
Wilsons Creek township	405	405	504
Beaufort County	37,134	36,431	35,026
Bath township	3,733	4,154	4,235
Bath town	*381*	*380*	*361*
Chocowinity township	4,624	4,559	4,353
Long Acre township	5,031	4,794	4,171
Pinetown town	*301*	*253*	*300*
Washington Park town	*421*	*295*	*193*
Pantego township	5,713	5,935	6,129
Belhaven town	*2,528*	*2,360*	*2,458*
Pantego town	*275*	*294*	*329*
Richland township	4,241	4,794	4,685
Aurora town	*525*	*492*	*429*
Edward town	*155*	*142*	*124*
South Creek town	*103*	*152*	*133*
Washington township	13,792	12,195	11,453
Washington city	*9,698*	*8,569*	*7,035*
Bertie County	26,439	26,201	25,844
Colerain township [2]	5,148	4,951	4,404
Colerain town [2]	*367*	*307*	*229*
Powellsville town (part)	*223*	*245*	*177*
Indian Woods township	1,349	1,685	1,512
Merry Hill township	1,416	1,483	1,490
Mitchells township	3,032	2,930	2,978
Aulander town	*1,112*	*1,057*	*1,041*
Powellsville town (part)	*27*	*22*	*17*
Roxobel township	2,443	2,587	2,883
Kelford town	*405*	*456*	*458*
Roxobel town	*394*	*332*	*334*
Snake Bite township	1,659	2,038	1,884
Whites township	2,154	2,085	1,985
Windsor township	6,962	6,066	6,233
Bertie town [2]	*259*	-------	-------
Windsor town	*1,781*	*1,747*	*1,425*
Woodville township	2,276	2,376	2,475
Lewiston town	*339*	*304*	*412*
Woodville town	*387*	*426*	*464*
Bladen County	29,703	27,156	22,389
Abbotts township	1,469	1,528	1,173
Bethel township	2,465	2,172	1,532
Dublin town	*243*	*325*	*189*
Bladenboro township	5,905	5,134	4,087
Bladenboro town	*796*	*724*	*587*
Brown Marsh township	2,193	1,594	1,707
Clarkton town	*589*	*434*	*458*
Carvers Creek township	2,197	2,167	2,035
Council town	*64*	*73*	*90*
Central township	550	540	542
Colly township	1,006	935	650
Cypress Creek township	910	937	762
Elizabethtown township	5,177	4,004	2,627
Elizabethtown town	*1,611*	*1,128*	*765*
Frenchs Creek township	1,114	1,135	1,123
Hollow township	2,214	2,003	1,703
Lake Creek township	684	871	737
Turnbull township	587	536	483
White Oak township	1,199	1,292	1,274
Whites Creek township	2,033	2,308	1,954
Brunswick County	19,238	17,125	15,818
Lockwoods Folly township	3,839	3,423	2,709
Shallotte City town	*493*	*381*	*214*
Northwest township	2,402	2,289	2,176
Shallotte township	3,783	3,197	2,743
Smithville township	2,873	2,936	2,912
Southport city	*1,748*	*1,760*	*1,760*
Town Creek township	4,131	3,101	3,373
Bolivia town	*216*	*203*	*156*
Waccamaw township	2,210	2,179	1,905
Buncombe County	124,403	108,755	97,937
Asheville township [3]	73,078	65,810	62,364
Asheville city [3]	*53,000*	*51,310*	*50,193*
Biltmore Forest town (part)	*441*	*368*	*217*
Avery Creek township	1,199	1,167	955
Black Mountain township	6,651	4,545	3,554
Black Mountain town	*1,174*	*1,042*	*737*
Broad River township	734	788	714
Fairview township	2,785	2,485	2,001
Flat Creek township	2,249	1,684	1,570
Jupiter town	*136*	*74*	*100*
French Broad township	1,686	1,529	1,415
Ivy township	3,015	2,881	2,326
Leicester township	5,377	4,403	4,424
Limestone township	3,242	2,517	2,033
Biltmore Forest town (part)	*216*	*108*	*96*
Lower Hominy township	5,271	3,841	2,085
Enka (uninc.)	*1,792*	-------	-------
Reems Creek township	4,339	3,964	3,348
Weaverville town	*1,111*	*880*	*848*
Sandy Mush township	993	1,108	1,083
Swannanoa township	7,554	6,556	5,092
Swannanoa-Grovemont (uninc.)	*1,913*	-------	-------
Upper Hominy township	6,230	5,378	4,073
Burke County	45,518	38,615	29,410
Drexel township	2,414	2,448	1,714
Drexel town	*988*	*881*	*781*
Icard township	7,080	5,071	4,005
Hildebran town	*529*	*367*	*246*
Rhodhiss town (part)	*336*	*321*	*276*
Jonas Ridge township	572	625	493
Linville township	1,220	1,139	739
Lovelady township [4]	6,414	5,218	3,661
Valdese town [4]	*2,730*	*2,615*	*1,816*
Lower Creek township	1,004	1,054	538
Lower Fork township	1,280	1,276	1,155
Morganton township	18,088	15,371	11,597
Morganton town	*8,311*	*7,670*	*6,001*
Quaker Meadow township	2,045	1,208	1,147
Silver Creek township	3,844	3,400	2,809
Glen Alpine town	*695*	*665*	*529*
Smoky Creek township	284	280	165
Upper Creek township	609	814	767
Upper Fork township	664	699	620
Cabarrus County	63,783	59,393	44,331
Twp. 1, Rocky River	1,962	1,981	2,135
Twp. 2, Poplar Tent	3,486	2,987	2,074
Brown-Norcott Mills (uninc.) (part)	*934*	-------	-------
Twp. 3, Odell School [5]	1,146	1,192	1,213
Twp. 4, Kannapolis [5]	24,900	22,692	13,766
Kannapolis (uninc.) (part)	*20,819*	-------	-------
Twp. 5, Mount Gilead [5]	1,885	1,876	1,246
Twp. 6, Watts Cross Roads [5]	929	1,003	985
Twp. 7, Earnhardt's [5]	698	685	699
Twp. 8, Mount Pleasant	2,695	2,588	1,980
Mount Pleasant town	*1,019*	*1,017*	*898*
Twp. 9, Smiths	853	984	1,051
Twp. 10, Bethel Church	2,303	1,980	1,965
Twp. 11, Baptist Church [5]	6,440	5,853	4,497
Brown-Norcott Mills (uninc.) (part)	*3,808*	-------	-------
Twp. 12, Concord [5]	16,486	15,572	11,820
Concord city [5]	*16,486*	*15,572*	*11,820*
Caldwell County	43,352	35,795	28,016
Globe township	492	736	613
Blowing Rock town (part)	*6*	*2*	-------
Hudson township	3,363	2,492	1,722
Hudson town	*922*	*748*	*650*
Johns River township	956	1,067	919
Kings Creek township	1,377	1,202	966
Lenoir township	14,255	11,776	8,969
Lenoir town (part)	*5,092*	*5,136*	*4,522*
Valmead (uninc.) (part)	*484*	-------	-------
Whitnel (uninc.) (part)	*795*	-------	-------
Little River township	2,060	1,693	1,419
Lovelady township	6,756	5,922	5,462
Granite Falls town	*2,286*	*1,873*	*2,147*
Rhodhiss town (part)	*587*	*609*	*678*
Lower Creek township	8,437	6,353	4,629
Lenoir town (part)	*2,796*	*2,462*	*2,010*
Valmead (uninc.) (part)	*1,040*	-------	-------
Whitnel (uninc.) (part)	*610*	-------	-------

[1] ALAMANCE.—Part of townships 6 and 12 annexed to Burlington city in 1943.
[2] BERTIE.—Part of Colerain township annexed to Colerain town in 1945. Bertie town incorporated in 1939; not returned separately in 1940.
[3] BUNCOMBE.—Part of Asheville city reverted to Asheville township in 1947.
[4] BURKE.—Part of Lovelady township annexed to Valdese town in 1948.
[5] CABARRUS.—Township 3, Odell School, returned in 1940 as Deweese. Township 4, Kannapolis, returned in 1940 as Cooks Cross Roads. Parts of townships 4, 5, and 11 annexed in 1945 to Concord city, coextensive with Concord township. Township 6, Watts Cross Roads, returned in 1940 as Faggarts. Township 7, Earnhardt's, returned in 1940 as Reed Misenheimers.

Table 6.—POPULATION OF COUNTIES BY MINOR CIVIL DIVISIONS: 1930 TO 1950—Con.

County and minor civil division	1950	1940	1930
Caldwell County—Con.			
Mulberry township	753	705	530
North Catawba township	1,781	982	671
Patterson township	1,965	1,626	1,185
Blowing Rock town (part)	8	-------	-------
Patterson town	*195*	*158*	*187*
Wilson Creek township	97	107	133
Mortimer town	*13*	*42*	*50*
Yadkin Valley township	1,060	1,134	768
Camden County	5,223	5,440	5,461
Court House township	1,685	1,684	1,717
Shiloh township	1,634	1,796	1,879
South Mills township	1,904	1,960	1,865
Carteret County [6]	23,059	18,284	16,900
Beaufort township	5,374	-------	-------
Beaufort town	*3,212*	*3,272*	*2,957*
Cedar Island township	290	-------	-------
Hunting Quarters township	1,519	-------	-------
Atlantic town	*844*	*711*	*685*
Merrimon township	374	-------	-------
Morehead township	8,299	-------	-------
Atlantic Beach town [6]	*49*	-------	-------
Morehead City town	*5,144*	*3,695*	*3,483*
Newport township	2,259	-------	-------
Newport town	*676*	*480*	*481*
Portsmouth township	33	-------	-------
Smyrna township	1,387	-------	-------
Straits township	2,251	-------	-------
Harkers Island (uninc.)	*1,244*	-------	-------
White Oak township	1,273	-------	-------
Caswell County	20,870	20,032	18,214
Anderson township	1,789	1,648	1,275
Dan River township	2,717	2,652	2,274
Hightowers township	2,198	1,977	2,008
Leasburg township	1,501	1,580	1,526
Locust Hill township	2,170	2,209	2,130
Milton township	2,389	2,388	2,243
Milton town	*317*	*329*	*314*
Pelham township	3,067	2,713	2,676
Stony Creek township	2,014	2,120	1,849
Yanceyville township	3,025	2,736	2,233
Yanceyville (uninc.)	*1,391*	-------	-------
Catawba County	61,794	51,653	43,991
Bandy township	2,177	1,843	1,757
Caldwell township	2,768	1,830	1,878
Catawba township	3,250	3,071	3,047
Catawba town	*506*	*402*	*340*
Clines township	5,068	3,996	3,347
Claremont town	*669*	*467*	*868*
Hickory township [7]	30,581	24,353	19,315
Brookford town	*768*	*910*	*694*
Hickory city [7]	*14,755*	*13,487*	*7,363*
Longview town	*2,291*	*1,489*	*1,202*
Jacobs Fork township	1,918	2,000	1,974
Mountain Creek township	1,594	1,815	1,762
Newton township	14,438	12,745	10,911
Conover town	*1,164*	*1,195*	*973*
Maiden town	*1,952*	*1,803*	*1,628*
Newton town	*6,039*	*5,407*	*4,394*
Chatham County	25,392	24,726	24,177
Albright township	1,494	1,363	1,296
Baldwin township	1,388	1,423	1,615
Bear Creek township	2,449	2,382	2,548
Bennett town	*236*	*229*	*248*
Cape Fear township	1,318	1,404	1,550
Merry Oaks town	*160*	*157*	*179*
Center township	2,891	2,760	2,622
Pittsboro town	*1,094*	*826*	*675*
Gulf township	2,870	2,903	2,955
Goldston town	*372*	*416*	*312*
Hadley township	854	904	999
Haw River township	791	768	698
Haywood town	*169*	*187*	*105*
Hickory Mountain township	1,522	1,729	1,936
Matthews township [8]	6,377	5,606	4,471
Siler City town [8]	*2,501*	*2,197*	*1,730*
New Hope township	1,202	1,355	1,240
Oakland township	615	587	813
William township	1,531	1,542	1,434

County and minor civil division	1950	1940	1930
Cherokee County	18,294	18,813	16,151
Beaverdam township	1,145	1,509	1,368
Hot House township	1,097	1,226	939
Murphy township	7,353	6,170	5,291
Murphy town	*2,433*	*1,873*	*1,612*
Notla township	1,736	1,779	1,721
Culberson town	*150*	*98*	*196*
Shoal Creek township	2,036	3,009	1,781
Valley Town township	4,927	5,120	5,051
Andrews town	*1,397*	*1,520*	*1,748*
Chowan County [9]	12,540	11,572	11,282
Twp. 1, Edenton [9]	7,508	6,386	5,994
Edenton town [9]	*4,468*	*3,855*	*3,563*
Twp. 2, Middle	2,232	2,471	2,297
Twp. 3, Upper	1,499	1,470	1,504
Twp. 4, Yeopim	1,301	1,245	1,487
Cleveland County	64,357	58,055	51,914
Twp. 1, River	1,022	1,051	933
Twp. 2, Boiling Springs	3,876	2,925	2,985
Boiling Springs town	*1,145*	*613*	*672*
Twp. 3, Rippys	3,427	3,158	3,087
Twp. 4, Kings Mountain	13,467	11,998	10,555
Grover town	*535*	*469*	*435*
Kings Mountain city [10]	*7,206*	*6,547*	*5,632*
Twp. 5, Warlick	3,209	2,900	2,684
Waco town	*310*	*281*	*176*
Twp. 6, Shelby	23,431	20,150	16,236
Shelby city	*15,508*	*14,037*	*10,789*
Twp. 7, Sandy Run [10]	3,455	3,677	3,888
Lattimore town	*286*	*342*	*270*
Twp. 8, Polkville	3,594	3,487	3,575
Twp. 9, Double Shoals	5,331	6,050	4,629
Lawndale town	*964*	*1,006*	*728*
Twp. 10, Knob Creek	1,834	1,217	1,714
Township 11	1,711	1,442	1,628
Clay County	6,006	6,405	5,434
Brasstown township	962	862	773
Hayesville township	2,240	2,134	1,716
Hayesville town	*356*	*336*	*305*
Hiwassee township	651	1,050	974
Shooting Creek township	1,099	1,158	910
Sweetwater township	428	497	439
Tusquittee township	626	704	622
Columbus County	50,621	45,663	37,720
Bogue township	3,423	2,837	2,381
Bolton township	1,441	1,566	1,671
Bolton city	*606*	*760*	*976*
Bug Hill township	2,557	1,761	1,770
Cerro Gordo township	2,648	2,634	2,237
Cerro Gordo town	*265*	*379*	*325*
Chadbourn township	5,083	4,632	3,922
Chadbourn town	*2,103*	*1,576*	*1,311*
Fair Bluff township	2,577	2,436	1,946
Fair Bluff town	*1,056*	*970*	*806*
Lees township	2,390	2,878	2,316
Ransom township	2,904	2,732	2,306
Acme town	*139*	*196*	*237*
Delco town	*257*	*263*	*180*
South Williams township	5,318	3,881	2,875
Tabor City town [11]	*2,033*	*1,552*	*1,165*
Tatums township [11]	3,728	3,475	2,992
Evergreen town	*245*	*279*	*189*
Waccamaw township	1,214	928	1,176
Lake Waccamaw town	*575*	*429*	*405*
Welch Creek township	1,655	1,569	1,231
Western Prong township	1,566	1,103	906
Whiteville township [11]	10,061	8,947	6,726
Brunswick town	*190*	*227*	*416*
Whiteville town [11]	*4,238*	*3,011*	*2,203*
Williams township	4,056	4,284	3,175
Craven County	48,823	31,298	30,665
Township 1	5,494	5,486	5,199
Vanceboro town	*753*	*826*	*742*
Township 2	2,471	1,874	1,858
Bridgeton town	*805*	*616*	*721*

County and minor civil division	1950	1940	[illegible]
Craven County—Con.			
Township 3	4,398	3,957	[illegible]
Cove City town	*465*	*371*	*194*
Dover town	*638*	*623*	*621*
Township 5	1,333	1,428	1,365
Township 6 [12]	11,695	723	861
Township 7 [12]	2,632	1,662	2,002
Township 8 [12]	18,952	14,337	14,030
New Bern city [12]	*15,812*	*11,815*	*11,981*
Township 9	1,848	1,831	1,681
Cumberland County	96,006	59,320	45,219
Beaver Dam township	1,450	1,477	1,450
Black River township	2,278	2,272	2,535
Falcon town	*245*	*206*	*279*
Godwin town	*145*	*123*	*136*
Carvers Creek township	4,086	3,091	2,117
Linden town	*194*	*224*	*174*
Cedar Creek township	6,255	5,040	4,166
Stedman town	*424*	*356*	*289*
Cross Creek township [13]	31,854	18,940	14,067
Fayetteville city (part) [13]	*30,869*	*17,428*	*13,049*
Eastover township	5,055	4,988	4,690
Grays Creek township	1,946	2,089	1,829
Manchester township	4,293	3,214	3,884
Pearces Mill township [13]	7,550	4,616	3,128
Fayetteville city (part) [13]	*1,465*	-------	-------
South Fayetteville (uninc.)	*3,423*	-------	-------
Rockfish township	4,986	4,046	3,725
Hope Mills town	*1,077*	*900*	*971*
Seventy-first township [13]	26,253	4,547	3,628
Fayetteville city (part) [13]	*2,391*	-------	-------
Currituck County	6,201	6,709	6,710
Crawford township	2,447	2,436	2,385
Fruitville township	489	584	613
Moyock township	915	1,048	1,094
Poplar Branch township	2,350	2,641	2,618
Dare County	5,405	6,041	5,202
Atlantic township [14]	665	504	556
Croatan township	575	734	574
East Lake township	121	249	289
Hatteras township	1,046	1,201	1,132
Kennekeet township	576	806	663
Nags Head township [14]	2,422	2,547	1,988
Manteo town	*635*	*571*	*547*
Davidson County	62,244	53,377	47,865
Abbotts Creek township	1,804	1,582	1,440
Alleghany township	357	478	524
Arcadia township	1,132	1,169	1,106
Boone township	1,645	1,392	1,170
Conrad Hill township	2,641	2,071	1,620
Cotton Grove township	2,312	2,044	1,906
Emmons township	3,187	2,571	2,178
Denton town	*766*	*677*	*540*
Hampton township	237	183	188
Healing Spring township	850	803	799
Jackson Hill township	462	489	550
Lexington township [15]	19,875	15,917	14,723
Lexington city [15]	*18,571*	*10,550*	*9,652*
Midway township	2,645	2,355	1,990
Reedy Creek township	1,511	1,209	1,091
Silver Hill township	1,345	1,082	1,181
Thomasville township	19,325	17,533	15,018
Thomasville city	*11,154*	*11,041*	*10,090*
Tyro township	2,572	2,187	2,077
Yadkin College township	344	312	304
Yadkin College town	*82*	*72*	*64*
Davie County	15,420	14,909	14,386
Calahaln township	1,323	1,788	1,289
Clarksville township	1,467	1,223	1,258
Farmington township	2,338	2,447	2,270
Fulton township	1,105	1,059	1,270
Jerusalem township	3,891	3,947	3,669
Cooleemee (uninc.)	*1,925*	-------	-------
Mocksville township	3,939	3,100	3,209
Mocksville town	*1,909*	*1,607*	*1,503*
Shady Grove township	1,357	1,345	1,421
Advance town	*216*	*186*	*230*

Atlantic Beach town incorporated in 1937; not returned separately in 1940.

[6] CARTERET.—County redistricted in 1949; comparative figures shown wherever possible.
[7] CATAWBA.—Part of Hickory township annexed to Hickory city in 1941.
[8] CHATHAM.—Part of Matthews township annexed to Siler City town in 1945.
[9] CHOWAN.—Townships returned by name only in 1940. Parts of township 1 annexed to Edenton town in 1945 and 1949.
[10] CLEVELAND.—Kings Mountain city returned as a town in 1940.
[11] COLUMBUS.—Tabor City town returned as a city in 1940. Tatums township returned as Tatoms in 1940. Part of Whiteville township annexed to Whiteville town in 1947. Part of township 7 annexed to township 6 in 1947. Part of township 8 annexed to New Bern city in 1945.
[12] CRAVEN.—Part of township 6 annexed to township 7 in 1947.
[13] CUMBERLAND.—Parts of Cross Creek, Pearces Mill, and Seventy-first townships annexed to Fayetteville city in 1941.
[14] DARE.—Part of Nags Head township annexed to Atlantic township in 1948.
[15] DAVIDSON.—Part of Lexington township annexed to Lexington city in 1941.

Table 6.—POPULATION OF COUNTIES BY MINOR CIVIL DIVISIONS: 1930 TO 1950—Con.

County and minor civil division	1950	1940	1930
Duplin County	41,074	39,739	35,103
Albertson township	1,681	1,769	1,568
Cypress Creek township	2,863	2,855	2,538
Faison township	4,787	4,965	4,551
Bowdens town (part)	*126*	*109*	-------
Calypso town	*688*	*678*	*538*
Faison town	*768*	*751*	*589*
Glisson township	1,386	1,345	1,137
Island Creek township	6,596	5,605	4,981
Teacheys town	*226*	*228*	*140*
Wallace town	*1,622*	*1,050*	*734*
Kenansville township	3,535	3,494	2,737
Kenansville town	*674*	*571*	*450*
Limestone township	4,729	4,759	4,025
Beulaville town	*724*	*567*	*494*
Magnolia township	2,018	1,995	2,101
Magnolia town	*585*	*730*	*802*
Rockfish township	2,004	1,859	1,727
Rose Hill township	2,382	2,265	1,935
Rose Hill town	*896*	*727*	*554*
Smith township	1,880	2,013	1,646
Warsaw township	4,808	4,196	3,638
Bowdens town (part)	*113*	*111*	*214*
Warsaw town	*1,598*	*1,483*	*1,222*
Wolfscrape township	2,405	2,619	2,519
Durham County	101,639	80,244	67,196
Carr township	1,014	1,040	903
Cedar Fork township	1,131	1,061	897
Durham township	80,811	64,982	55,348
Durham city (part)	*70,270*	*59,624*	*51,612*
Lebanon township	1,522	1,157	1,100
Mangum township	2,732	3,081	3,050
Oak Grove township	6,764	4,222	2,721
Patterson township	7,665	4,701	3,177
Durham city (part)	*1,041*	*571*	*425*
Edgecombe County	51,634	49,162	47,894
Twp. 1, Tarboro [16]	11,878	10,290	9,157
Princeville town	*910*	*818*	*614*
Tarboro town [16]	*8,120*	*7,148*	*6,379*
Twp. 2, Lower Conetoe	1,830	2,046	2,583
Conetoe town	*172*	*194*	*196*
Twp. 3, Upper Conetoe	2,152	2,350	2,599
Speed town	*108*	*127*	*95*
Twp. 4, Deep Creek	1,375	1,471	1,440
Twp. 5, Lower Fishing Creek	1,577	1,729	1,835
Twp. 6, Upper Fishing Creek	3,105	3,147	3,273
Whitakers town (part)	*478*	*438*	*477*
Twp. 7, Swift Creek	2,573	2,621	2,753
Battleboro town (part)	*147*	*123*	*114*
Twp. 8, Sparta	2,007	1,999	2,224
Twp. 9, Otter Creek	2,144	2,220	2,392
Macclesfield town	*370*	*367*	*353*
Twp. 10, Lower Town Creek	2,614	2,238	2,236
Pinetops town	*1,091*	*713*	*603*
Twp. 11, Walnut Creek	1,313	1,343	1,482
Twp. 12, Rocky Mount [16]	16,241	14,919	12,869
Rocky Mount city (part) [16]	*12,881*	*11,978*	*10,022*
Twp. 13, Cokey	1,611	1,726	1,798
Twp. 14, Upper Town Creek	1,205	1,063	1,253
Sharpsburg town (part)	*36*	*27*	*35*
Forsyth County	146,135	126,475	111,681
Abbotts Creek township	3,235	2,501	1,962
Belews Creek township	1,508	1,573	1,637
Bethania township	4,142	3,238	2,560
Broadbay township [17]	7,236	4,529	3,208
Clemmonsville township	1,582	1,443	1,325
Kernersville township	5,348	4,457	3,769
Kernersville town	*2,396*	*2,103*	*1,754*
Lewisville township	2,387	2,288	1,901
Middle Fork township [17]	11,051	9,011	6,456
Ogburn town (uninc.)	*3,653*	-------	-------
Old Richmond township	1,972	1,848	1,704
Old Town township [17]	8,046	5,608	3,446
Salem Chapel township	2,290	2,013	1,702
South Fork township [17]	7,434	6,413	5,121
Vienna township	2,093	1,738	1,616
Winston township [17]	87,811	79,815	75,274
Winston-Salem city [17]	*87,811*	*79,815*	*75,274*
Franklin County	31,341	30,382	29,456
Twp. 1, Dunn	3,738	3,658	3,395
Bunn town	*255*	*248*	*243*
Twp. 2, Harris	2,694	2,711	2,563
Twp. 3, Youngsville	2,407	2,369	2,360
Youngsville town	*619*	*553*	*395*
Twp. 4, Franklinton	5,638	5,000	5,112
Franklinton town	*1,414*	*1,273*	*1,320*
Twp. 5, Hayesville	2,154	2,135	2,063
Twp. 6, Sandy Creek	2,189	2,178	2,375
Twp. 7, Gold Mine	1,996	1,963	1,795
Wood town	*128*	*173*	*121*
Twp. 8, Cedar Rock	2,956	3,100	2,695
Twp. 9, Cypress Creek	1,225	1,409	1,397
Twp. 10, Louisburg	6,344	5,859	5,701
Louisburg town	*2,545*	*2,309*	*2,182*
Gaston County	110,836	87,531	78,093
Cherryville township	8,907	7,529	7,179
Cherryville town	*3,492*	*3,225*	*2,756*
Dellview town	*7*	*8*	*10*
Crowder Mountain township	7,145	6,149	6,218
Bessemer City town	*3,961*	*3,567*	*3,739*
Dallas township [18]	8,969	6,181	5,667
Dallas town	*2,464*	*1,704*	*1,489*
Gastonia township [18]	49,281	39,062	33,123
Arlington (uninc.)	*5,085*	-------	-------
East Gastonia (uninc.)	*3,733*	-------	-------
Gastonia city [18]	*23,069*	*21,313*	*17,093*
Ranlo-Smyre (uninc.)	*2,929*	-------	-------
South Gastonia (uninc.)	*6,405*	-------	-------
River Bend township [18]	9,974	8,041	8,134
Mount Holly town	*2,241*	*2,055*	*2,254*
Stanley town (part) [18]	*1,644*	*1,036*	*1,084*
South Point township [18]	26,560	20,569	17,772
North Belmont (uninc.)	*3,948*	-------	-------
Belmont city [18]	*5,330*	*4,356*	*4,121*
Cramerton (uninc.)	*3,211*	-------	-------
Lowell town	*2,313*	*1,826*	*1,664*
McAdenville town	*1,060*	*887*	*914*
Gates County	9,555	10,060	10,551
Gatesville township	1,571	1,563	1,543
Gatesville town	*323*	*297*	*320*
Hall township	944	950	996
Haslett township [19]	929	1,053	1,143
Holly Grove township	1,751	1,646	1,799
Hunters Mill township	1,530	1,812	1,937
Mintonsville township	1,452	1,571	1,585
Reynoldson township	1,369	1,465	1,548
Graham County	6,886	6,418	5,841
Cheoah township	4,875	4,057	3,527
Robbinsville village	*515*	*399*	*345*
Stecoah township	941	1,463	1,399
Yellow Creek township	1,070	898	915
Granville County	31,793	29,344	28,723
Brassfield township	2,866	2,783	2,660
Dutchville township	6,082	3,028	2,844
Creedmoor town	*852*	*640*	*388*
Fishing Creek township	3,138	3,621	3,741
Oak Hill township	2,366	2,502	2,393
Oxford township [20]	8,714	7,783	7,229
Oxford town [20]	*6,685*	*3,991*	*4,101*
Salem township	1,566	1,574	1,469
Sassafras Fork township	2,370	2,451	2,418
Stovall town	*410*	*415*	*415*
Tally Ho township	2,568	3,405	3,481
Stem town	*217*	*218*	*256*
Walnut Grove township	2,123	2,197	2,488
Greene County	18,024	18,548	18,656
Bull Head township	1,712	1,692	1,853
Carrs township	1,388	1,421	1,634
Hookerton township	2,689	2,656	2,720
Hookerton town	*253*	*319*	*307*
Jason township	1,379	1,483	1,246
Olds township	2,429	2,693	2,526
Maury town (part)	*151*	*163*	-------
Greene County—Con.			
Ormonds township	2,545	2,770	2,927
Maury town (part)	*100*	*111*	*147*
Shine township	1,359	1,436	1,127
Snow Hill township	2,091	1,897	2,042
Snow Hill town	*946*	*928*	*826*
Speights Bridge township	2,432	2,500	2,581
Walstonburg town	*177*	*198*	*178*
Guilford County	191,057	153,916	133,010
Bruce township	2,602	1,899	1,683
Center Grove township	1,796	1,756	1,269
Clay township	1,922	1,674	1,266
Deep River township	2,476	1,898	1,808
Fentress township	3,408	2,421	1,937
Friendship township	3,954	3,115	2,523
Hamilton Lakes town (part) [21]	*15*	-------	-------
Gilmer township	44,397	36,159	32,244
Greensboro city (part) [21]	*33,729*	*29,237*	*27,447*
Greene township	1,659	1,440	1,276
High Point township [21]	50,662	45,181	41,008
High Point city [21]	*39,973*	*33,495*	*26,745*
West End (uninc.)	*2,797*	-------	-------
Jamestown township	5,010	4,174	3,003
Jamestown town [21]	*748*	-------	-------
Jefferson township	2,523	2,158	1,922
Madison township	1,797	1,623	1,390
Monroe township	3,506	2,705	1,591
Morehead township [21]	52,728	36,896	31,225
Greensboro city (part) [21]	*40,660*	*30,032*	*26,122*
Hamilton Lakes town (part) [21]	*867*	*98*	*83*
Oak Ridge township	2,775	2,641	2,376
Rock Creek township	3,765	3,630	2,796
Gibsonville town (part)	*1,320*	*1,290*	*1,167*
Sumner township	4,471	3,175	2,243
Washington township	1,606	1,371	1,385
Halifax County	58,377	56,512	53,246
Brinkleyville township	5,315	5,200	5,370
Butterwood township	1,169	1,312	1,361
Conoconnara township	1,913	1,797	2,011
Enfield township	8,425	8,435	8,909
Enfield town	*2,861*	*2,208*	*2,234*
Faucett township	2,814	2,972	2,695
Halifax township	3,570	3,813	3,122
Halifax town	*346*	*374*	*321*
Littleton township	3,668	3,669	3,681
Littleton town (part)	*535*	*511*	*488*
Palmyra township	2,771	3,053	3,222
Hobgood town	*603*	*629*	*557*
Palmyra town	*67*	*93*	*91*
Roanoke Rapids township	15,607	13,472	10,612
Belmont-South Rosemary (uninc.)	*3,173*	-------	-------
Roanoke Rapids city	*8,156*	*8,545*	*3,404*
Roseneath township	1,653	1,588	1,531
Scotland Neck township [22]	5,122	5,462	5,116
Scotland Neck town [22]	*2,730*	*2,559*	*2,239*
Weldon township	6,350	5,739	5,316
Weldon town	*2,295*	*2,341*	*2,323*
Harnett County	47,605	44,239	37,911
Anderson Creek township	1,971	1,522	1,026
Averasboro township [23]	11,567	9,650	8,075
Dunn town [23]	*6,316*	*5,256*	*4,558*
Barbecue township	2,225	1,922	1,537
Black River township	3,761	3,731	3,251
Angier town	*1,182*	*1,028*	*760*
Buckhorn township	1,202	1,738	1,694
Duke township	5,510	5,835	5,227
Erwin (uninc.)	*3,344*	-------	-------
Grove township	4,977	4,598	3,862
Coats town	*1,047*	*827*	*562*
Hectors Creek township	2,213	1,787	2,016
Johnsonville township	1,264	956	666
Lillington township	3,116	2,798	2,278
Lillington town	*1,061*	*914*	*752*
Neills Creek township	2,640	2,409	2,229
Stewarts Creek township	2,719	2,746	2,181
Bunlevel town	*177*	*158*	*96*
Upper Little River township	4,440	4,547	3,859

[16] EDGECOMBE.—Part of township 1 annexed to Tarboro town in 1947. Part of township 12 annexed to Rocky Mount city in 1947.

[17] FORSYTH.—Parts of Broadbay, Middle Fork, Old Town, and South Fork townships annexed to Winston township, coextensive with Winston-Salem city, in 1949.

[18] GASTON.—Stanley town returned in 1940 in River Bend township only; that part in Dallas township had no population in 1950. Part of Gastonia township annexed to Gastonia city in 1947. Part of South Point township annexed to Belmont city in 1945. Belmont city returned in 1940 as a town.

[19] GATES.—Haslett township returned as Hasletts in 1940.

[20] GRANVILLE.—Part of Oxford township annexed to Oxford town in 1947.

[21] GUILFORD.—Hamilton Lakes town returned in 1940 in Morehead township only. Part of Greensboro city annexed to Hamilton Lakes town in 1947. Part of Gilmer township annexed to Greensboro city in 1949. Part of High Point township annexed to High Point city in 1948. Jamestown town incorporated in 1947. Part of Morehead township annexed to Greensboro city in 1947 and 1949.

[22] HALIFAX.—Part of Scotland Neck township annexed to Scotland Neck town in 1948.

[23] HARNETT.—Part of Averasboro township annexed to Dunn town in 1949.

Table 6.—POPULATION OF COUNTIES BY MINOR CIVIL DIVISIONS: 1930 TO 1950—Con.

County and minor civil division	1950	1940	1930
Haywood County	**37,631**	**34,804**	**28,273**
Beaverdam township[24]	11,609	11,352	9,347
Canton town[24]	*4,906*	*5,037*	*5,117*
Phillipsville (uninc.)	*1,271*	-------	-------
Cataloochee township	223	257	711
Cecil township	641	769	803
Clyde township	2,173	2,067	1,630
Clyde town	*598*	*516*	*458*
Crabtree township	1,017	1,254	1,014
East Fork township	1,306	1,184	1,039
Fines Creek township	1,197	1,609	1,327
Iron Duff township	597	501	416
Ivy Hill township	1,598	1,558	1,206
Jonathans Creek township	1,126	1,344	1,032
Pigeon township	2,792	2,658	1,822
Waynesville township[24]	12,990	9,871	7,626
Hazelwood town	*1,769*	*1,508*	*1,168*
Waynesville town[24]	*5,295*	*2,940*	*2,414*
White Oak township	362	380	300
Henderson County	**30,921**	**26,049**	**23,404**
Blue Ridge township	2,794	2,226	1,936
Clear Creek township	1,192	929	876
Crab Creek township	1,007	882	812
Edneyville township	1,825	1,879	1,568
Green River township	2,046	1,980	1,718
Hendersonville township	16,664	13,602	12,353
Barker Heights (uninc.)	*1,569*	-------	-------
Druid Hills–Balfour (uninc.)	*1,788*	-------	-------
Hendersonville city	*6,103*	*5,381*	*5,070*
Laurel Park town	*302*	*171*	*127*
Hoopers Creek township	2,741	2,351	2,019
Mills River township	2,652	2,200	2,122
Hertford County	**21,453**	**19,352**	**17,542**
Ahoskie township[25]	6,671	5,015	4,391
Ahoskie town[25]	*3,679*	*2,313*	*1,940*
Harrellsville township	2,400	2,426	2,348
Harrellsville town	*167*	*154*	*159*
Maneys Neck township	1,703	1,746	1,724
Murfreesboro township	4,399	3,666	2,980
Murfreesboro town	*2,140*	*1,550*	*1,000*
St. Johns township	3,440	3,701	3,654
Winton township[25]	2,840	2,798	2,445
Winton town[25]	*834*	*733*	*582*
Hoke County	**15,756**	**14,937**	**14,244**
Allendale township	898	971	963
Antioch township	1,607	1,639	1,555
Blue Springs township[26]	1,734	1,929	1,953
Little River township	819	815	739
McLauchlin township	1,778	1,791	1,839
Quewhiffle township[26]	2,508	1,927	1,853
Raeford township	4,912	4,216	3,502
Raeford town	*2,050*	*1,628*	*1,303*
Stonewall township	1,410	1,649	1,840
Dundarrach village	*134*	*126*	*100*
Hyde County	**6,479**	**7,860**	**8,550**
Currituck township	1,319	1,702	1,873
Fairfield township	676	936	1,121
Lake Landing township	2,628	3,016	3,190
Mattamuskeet township	-------	-------	99
Ocracoke township	509	525	547
Swan Quarter township	1,347	1,681	1,720
Swan Quarter town[27]	*212*	*271*	*228*
Iredell County	**56,303**	**50,424**	**46,693**
Barringer township	1,735	1,885	1,606
Bethany township	1,412	1,305	1,073
Chambersburg township	2,310	2,146	2,110
Coddle Creek township	11,354	9,587	7,873
Mooresville town	*7,121*	*6,682*	*5,619*
Concord township	1,730	1,791	1,890
Cool Spring township	1,235	1,301	1,152
Davidson township	2,385	2,024	1,997
Eagle Mills township	1,004	1,364	1,350
Fallstown township	3,052	2,796	2,851
Troutman town	*613*	*566*	*432*
New Hope township	1,087	1,276	1,196
Olin township	1,126	1,238	1,273
Sharpesburg township	1,426	1,457	1,428
Shiloh township	2,207	2,275	2,396
Statesville township[28]	21,087	16,580	15,116
Statesville city[28]	*16,901*	*11,440*	*10,490*
Turnersburg township	1,710	1,824	1,900
Harmony town[28]	*374*	*348*	*337*
Union Grove township	1,443	1,575	1,482

County and minor civil division	1950	1940	1930
Jackson County	**19,261**	**19,366**	**17,519**
Barkers Creek township	881	1,090	871
Canada township	790	977	977
Caney Fork township	745	894	1,384
Cashiers township	831	797	663
Cashiers town	*305*	*353*	*216*
Cullowhee township	2,140	1,603	1,530
Dillsboro township	895	1,077	982
Dillsboro town	*198*	*290*	*284*
Greens Creek township	629	625	504
Hamburg township	1,356	1,379	988
Mountain township	416	460	375
Qualla township	2,499	2,385	1,738
River township	742	979	1,202
Savannah township	810	888	786
Scott Creek township	1,289	1,439	1,387
Sylva township	4,263	3,858	3,360
Sylva town	*1,382*	*1,409*	*1,340*
Webster township	975	906	763
Webster town	*142*	*84*	*134*
Johnston County	**65,906**	**63,798**	**57,621**
Banner township	4,864	4,919	4,173
Benson town	*2,102*	*1,837*	*1,522*
Bentonsville township	1,639	1,851	1,450
Beulah township	4,259	4,298	4,023
Kenly town	*1,129*	*1,095*	*965*
Boon Hill township	4,416	4,149	4,187
Princeton town	*608*	*512*	*509*
Clayton township	5,726	5,329	5,031
Clayton town	*2,229*	*1,711*	*1,533*
Cleveland township	1,631	1,873	1,633
Elevation township	3,032	3,214	2,793
Ingrams township	4,447	4,300	4,220
Four Oaks town	*942*	*828*	*684*
Meadow township	2,996	2,957	2,544
Micro township	1,723	1,059	1,059
Micro town	*310*	*289*	*222*
O'Neals township	5,026	5,039	4,399
Pine Level township	2,079	2,124	2,033
Pine Level town	*602*	*595*	*497*
Pleasant Grove township	3,092	3,016	2,377
Selma township	6,562	5,480	4,978
Selma town	*2,639*	*2,007*	*1,857*
Smithfield township[29]	10,148	9,020	7,630
Smithfield town[29]	*5,574*	*3,678*	*2,543*
Wilders township	3,071	3,080	3,204
Wilson Mills township	1,195	1,400	1,287
Wilson Mills town	*349*	*436*	*359*
Jones County	**11,004**	**10,926**	**10,428**
Twp. 1, White Oak	1,727	1,330	1,608
Maysville town	*818*	*732*	*797*
Twp. 2, Pollocksville[30]	2,490	2,586	2,350
Pollocksville town[30]	*420*	*408*	*367*
Twp. 3, Trenton	1,961	2,172	1,879
Trenton town	*469*	*431*	*500*
Twp. 4, Cypress Creek	1,099	866	963
Twp. 5, Tuckahoe	1,133	1,300	989
Twp. 6, Chinquapin	1,271	1,305	1,223
Twp. 7, Beaver Creek	1,323	1,367	1,416
Lee County	**23,522**	**18,743**	**16,996**
Twp. 1, West Sanford[31]	7,326	5,196	4,545
Sanford town (part)[31]	*4,605*	*2,608*	*2,324*
Twp. 2, East Sanford[31]	5,120	3,558	2,904
Sanford town (part)[31]	*4,043*	*2,362*	*1,929*
Twp. 3, Jonesboro[31]	3,454	2,862	2,685
Sanford town (part)[31]	*1,365*	-------	-------
Twp. 4, Pocket	1,831	1,822	1,734
Twp. 5, Deep River	1,141	1,110	1,025
Twp. 6, Cape Fear	2,016	1,929	1,974
Broadway town	*469*	*338*	*347*
Twp. 7, Greenwood	2,634	2,266	2,129
Lenoir County	**45,953**	**41,211**	**35,716**
Contentnea Neck township	2,751	2,546	2,486
Graingers town	*168*	*120*	*66*
Falling Creek township	1,921	1,922	1,955
Institute township	1,357	1,399	1,605
Kinston township	22,037	18,476	14,763
Kinston city	*18,336*	*15,388*	*11,362*
Moseley Hall township	4,263	4,079	3,504
La Grange town	*1,852*	*1,647*	*1,500*
Neuse township	2,880	2,357	1,770
Pink Hill township	2,073	1,976	1,467
Pink Hill town	*386*	*307*	*188*

County and minor civil division	1950	1940	1930
Lenoir County—Con.			
Sand Hill township	1,012	979	972
Southwest township	1,298	1,154	1,044
Trent township	2,361	2,416	2,388
Deep Run village	*142*	*150*	*160*
Vance township	2,258	2,181	2,063
Woodington township	1,742	1,726	1,639
Lincoln County	**27,459**	**24,187**	**22,872**
Catawba Springs township	2,872	2,731	2,787
Denver town	*415*	*254*	*222*
Howards Creek township	3,592	3,310	3,730
Crouse town	*303*	*221*	*225*
Ironton township	3,516	3,226	3,524
Iron Station town	*232*	*96*	*129*
Lincolnton township	13,480	11,080	8,789
Boger City–Goodsonville (uninc.)	*1,733*	-------	-------
Daniels–Rhyne (uninc.)	*1,159*	-------	-------
Lincolnton town	*5,423*	*4,525*	*3,781*
North Brook township	3,999	3,840	4,042
McDowell County	**25,720**	**22,996**	**20,336**
Brackett township	200	264	261
Crooked Creek township	1,238	1,221	908
Dysartsville township	832	823	717
Glenwood township	928	659	679
Higgins township	767	574	282
Marion township	14,031	12,534	10,809
Clinchfield (uninc.)	*1,033*	-------	-------
East Marion (uninc.)	*2,901*	-------	-------
Marion town	*2,740*	*2,889*	*2,467*
West Marion (uninc.)	*1,233*	-------	-------
Montford Cove township	954	745	566
Nebo township	1,638	1,151	928
North Cove township	1,550	1,661	1,570
Old Fort township[32]	3,582	3,364	3,466
Old Fort town[32]	*771*	*774*	*866*
Macon County	**16,174**	**15,880**	**13,672**
Burningtown township	783	963	807
Cartoogechaye township	994	1,100	1,202
Cowee township	1,403	1,474	1,236
Ellijay township	1,102	1,123	906
Flats township	338	349	235
Franklin township	5,738	4,835	3,929
Franklin town	*1,975*	*1,249*	*1,094*
Highlands township	1,556	1,320	1,089
Highlands town	*515*	*509*	*443*
Millshoal township	938	956	864
Nantahala township	1,275	1,403	1,404
Smiths Bridge township	1,413	1,589	1,359
Sugar Fork township	634	759	641
Madison County	**20,522**	**22,522**	**20,306**
Township 1	4,198	4,577	4,356
Marshall town	*983*	*1,100*	*1,132*
Township 2	1,801	2,030	1,793
Township 3	1,225	1,049	1,134
Township 4	1,414	1,798	1,575
Township 5	779	656	791
Township 6	492	586	548
Township 7	730	1,025	1,049
Township 8	1,291	1,591	1,362
Township 9	1,864	1,984	1,651
Hot Springs town	*721*	*773*	*637*
Township 10	675	1,040	862
Township 11	936	1,140	948
Township 12	617	795	709
Township 13	632	1,010	909
Township 14	952	1,032	935
Township 15	2,312	1,424	1,173
Mars Hill town	*1,404*	*517*	*455*
Township 16	604	735	511
Martin County	**27,938**	**26,111**	**23,400**
Beargrass township	1,652	1,727	1,575
Beargrass town	*128*	*114*	*131*
Cross Roads township	1,506	1,556	1,604
Everetts town	*244*	*265*	*270*
Goose Nest township	3,216	3,156	3,034
Oak City town	*518*	*512*	*481*
Griffins township	1,264	1,213	1,227
Hamilton township	2,521	2,442	2,210
Hamilton town	*514*	*524*	*508*
Hassell town	*187*	*150*	*169*
Jamesville township	2,583	2,544	2,471
Jamesville town	*529*	*499*	*344*

[24] HAYWOOD.—Part of Beaverdam township annexed to Canton town in 1945. Part of Waynesville township annexed to Waynesville town in 1949.
[25] HERTFORD.—Part of Ahoskie township annexed to Ahoskie town in 1945. Part of Winton township annexed to Winton town in 1945.
[26] HOKE.—Part of Blue Springs township annexed to Quewhiffle township in 1946.
[27] HYDE.—Swan Quarter town disincorporated prior to April 1, 1950. Information was received too late to exclude the place from the tabulations.
[28] IREDELL.—Part of Statesville township annexed to Statesville city in 1946. Harmony town returned in 1940 as a village.
[29] JOHNSTON.—Part of Smithfield township annexed to Smithfield town in 1947.
[30] JONES.—Pollocksville township and town returned in 1940 as Polloksville.
[31] LEE.—Part of townships 1 and 2 annexed to Sanford town in 1947. Jonesboro town, in township 3, annexed to Sanford town in 1947.
[32] MCDOWELL.—Part of Old Fort township annexed to Old Fort town in 1945.

Table 6.—POPULATION OF COUNTIES BY MINOR CIVIL DIVISIONS: 1930 TO 1950—Con.

County and minor civil division	1950	1940	1930
Martin County—Con.			
Poplar Point township	927	1,055	926
Robersonville township	5,181	4,860	4,478
Gold Point town	*132*	*142*	*121*
Parmele town	*406*	*417*	*341*
Robersonville town	*1,414*	*1,407*	*1,181*
Williams township	958	1,113	1,014
Williamston township	8,130	6,445	4,861
Williamston town	*4,975*	*3,966*	*2,731*
Mecklenburg County	**197,052**	**151,826**	**127,971**
Twp. 1, Charlotte [33]	134,042	112,986	91,264
Charlotte city [33]	*134,042*	*100,899*	*82,675*
Twp. 2, Berryhill [33]	9,760	3,986	2,885
Twp. 3, Steel Creek	1,847	1,734	2,044
Twp. 4, Sharon [33]	5,706	3,371	2,901
Twp. 5, Providence	1,807	1,718	1,932
Twp. 6, Clear Creek	2,204	1,800	1,942
Twp. 7, Crab Orchard [33]	7,146	4,825	4,325
Twp. 8, Mallard Creek [33]	5,744	3,070	3,038
Twp. 9, Deweese	5,024	3,604	3,465
Cornelius town	*1,548*	*1,195*	*1,230*
Davidson town	*2,423*	*1,550*	*1,445*
Twp. 10, Lemley	1,749	1,571	1,703
Twp. 11, Long Creek [33]	3,901	2,230	2,098
Twp. 12, Paw Creek [33]	10,248	4,088	3,865
Twp. 13, Morning Star	2,811	2,500	2,318
Matthews town	*589*	*486*	*454*
Twp. 14, Pineville	2,313	1,933	2,115
Pineville town	*1,373*	*1,144*	*1,108*
Twp. 15, Huntersville	2,750	2,410	2,076
Huntersville town	*916*	*763*	*800*
Mitchell County	**15,143**	**15,980**	**13,962**
Bakersville township	1,787	1,876	1,818
Bakersville town	*428*	*437*	*426*
Bradshaw township	909	983	997
Cane Creek township	886	1,132	957
Fork Mountain township	645	666	563
Grassy Creek township	5,887	5,684	4,645
Spruce Pine town	*2,280*	*1,968*	*1,540*
Harrell township	1,424	1,864	1,577
Little Rock Creek township	416	503	457
Poplar township	619	503	454
Red Hill township	775	891	806
Snow Creek township	1,795	1,878	1,688
Montgomery County	**17,260**	**16,280**	**16,218**
Biscoe township	5,671	4,432	4,222
Biscoe town	*1,034*	*843*	*819*
Candor town	*617*	*509*	*462*
Star town	*677*	*611*	*634*
Cheek Creek township	688	690	884
Eldorado township	289	412	519
Little River township	423	480	630
Mount Gilead township	2,724	3,142	3,470
Mount Gilead town	*1,201*	*915*	*1,011*
Ophir township	589	632	672
Peedee township	569	571	551
Rocky Springs township	1,579	1,578	1,579
Troy township	4,330	3,919	3,155
Troy town	*2,213*	*1,861*	*1,522*
Uwharrie township	398	424	536
Moore County	**33,129**	**30,969**	**28,215**
Twp. 1, Carthage	4,913	4,769	3,985
Carthage town	*1,194*	*1,381*	*1,129*
Twp. 2, Bensalem	2,297	2,574	2,493
Twp. 3, Sheffields	4,057	3,687	2,745
Robbins town [34]	*1,158*	*972*	-------
Twp. 4, Ritters	1,475	1,652	1,542
Twp. 5, Deep River	454	682	738
Twp. 6, Greenwood	2,347	2,266	2,053
Cameron town	*284*	*311*	*287*
Twp. 7, McNeills	7,716	6,314	6,045
Manly town	*280*	*249*	*269*
Southern Pines town (part) [34]	*4,220*	*3,225*	*2,524*
Vass town	*757*	*728*	*602*
Twp. 8, Sand Hill [34]	5,379	4,117	4,554
Aberdeen town	*1,603*	*1,076*	*1,382*
Addor town	*110*	*123*	*75*
Pinebluff town	*575*	*330*	*289*
Southern Pines town (part) [34]	*52*	-------	-------
Twp. 9, Mineral Springs	4,491	4,908	4,060
Jackson Springs town	*246*	*199*	*267*
Pinehurst (uninc.)	*1,016*	-------	-------

County and minor civil division	1950	1940	1930
Nash County	**59,919**	**55,608**	**52,782**
Baileys township	2,617	2,535	2,565
Baileys town	*743*	*645*	*631*
Castalia township	1,778	1,677	1,597
Castalia town	*421*	*341*	*292*
Coopers township [35]	2,433	2,846	3,101
Dry Wells township	2,128	2,530	2,327
Middlesex town	*446*	*545*	*559*
Ferrells township	2,321	2,274	2,097
Griffins township	2,831	2,800	2,925
Jackson township	2,918	2,941	2,951
Mannings township	5,290	5,167	4,943
Spring Hope town	*1,275*	*1,222*	*1,222*
Nashville township [35]	5,468	4,492	4,095
Nashville town	*1,302*	*1,171*	*1,137*
North Whitakers township	3,794	3,540	3,370
Whitakers town (part)	*484*	*445*	*453*
Oak Level township	2,292	1,865	1,989
Red Oak township	1,697	1,667	1,860
Rocky Mount township	17,053	15,086	13,137
Rocky Mount city (part)	*14,186*	*12,842*	*10,608*
Sharpsburg town (part)	*292*	*229*	*200*
South Whitakers township	2,028	1,813	1,770
Battleboro town (part)	*182*	*147*	*210*
Stony Creek township	5,271	4,375	4,055
Rocky Mount city (part)	*630*	*748*	*782*
New Hanover County	**63,272**	**47,935**	**43,010**
Cape Fear township	3,844	3,427	2,691
Federal Point township	2,473	1,409	792
Carolina Beach town	*1,080*	*637*	*95*
Kure Beach town [36]	*228*	-------	-------
Harnett township [36]	8,421	7,592	5,617
East Wilmington (uninc.)	*1,623*	-------	-------
Wrightsville Beach town	*711*	*252*	*109*
Masonboro township [36]	3,491	2,100	1,640
Wilmington township [36]	45,043	33,407	32,270
Wilmington city [36]	*45,043*	*33,407*	*32,270*
Northampton County	**28,432**	**28,299**	**27,161**
Gaston township	4,381	3,933	3,273
Gaston town [37]	*1,218*	-------	-------
Jackson township	1,732	1,626	1,401
Jackson town	*843*	*758*	*677*
Kirby township [37]	4,712	4,595	4,701
Conway town	*618*	*449*	*400*
Milwaukee town (part) [37]	*302*	*291*	*321*
Severn town	*340*	*323*	*354*
Occoneechee township	2,784	3,049	3,145
Garysburg town	*344*	*320*	*284*
Pleasant Hill township	945	981	881
Rich Square township [37]	4,419	4,567	4,862
Rich Square town	*971*	*942*	*800*
Woodland town [37]	*590*	*486*	*501*
Roanoke township	2,906	3,113	2,812
Lasker town	*177*	*169*	*201*
Seaboard township	3,237	3,118	2,772
Seaboard town	*745*	*562*	*534*
Wiccacanee township [37]	3,316	3,317	3,314
Margaretsville town	*113*	*95*	*138*
Onslow County	**42,047**	**17,939**	**15,289**
Jacksonville township [38]	10,089	4,059	3,282
Jacksonville town [38]	*3,960*	*873*	*783*
Richlands township	6,298	5,626	5,156
Richlands town	*877*	*688*	*503*
Stump Sound township	4,391	3,096	2,427
Holly Ridge town [38]	*1,082*	-------	-------
Swansboro township	11,662	2,455	2,106
Swansboro town	*559*	*454*	*394*
White Oak township	9,607	2,703	2,318
Midway Park (uninc.)	*3,703*	-------	-------
Orange County	**34,435**	**23,072**	**21,171**
Bingham township	1,801	1,701	1,744
Cedar Grove township	3,392	3,424	3,216
Chapel Hill township	18,222	8,903	7,490
Carrboro town	*1,795*	*1,455*	*1,242*
Chapel Hill town	*9,177*	*3,654*	*2,699*
Cheeks township	3,021	2,235	2,219
Mebane town (part)	*139*	*122*	*80*
Eno township	1,537	1,278	1,385
Hillsboro township	5,205	4,352	3,954
Hillsboro town	*1,329*	*1,311*	*1,232*
West Hillsboro (uninc.)	*1,456*	-------	-------
Little River township	1,257	1,179	1,163

County and minor civil division	1950	1940	1930
Pamlico County	**9,993**	**9,706**	**9,299**
Township 1	1,951	1,542	1,591
Township 2	1,441	1,124	1,712
Stonewall town	*272*	*201*	[illegible]
Township 3	2,990	3,073	[illegible]
Bayboro town	*453*	*428*	[illegible]
Vandemere town	*475*	*436*	[illegible]
Township 4	1,112	1,054	[illegible]
Township 5	2,499	2,913	2,389
Arapahoe town	*273*	*307*	[illegible]
Oriental town	*590*	*535*	*601*
Pasquotank County	**24,347**	**20,568**	**19,143**
Elizabeth City township [39]	15,836	13,218	11,518
Elizabeth City town [39]	*12,685*	*11,564*	*10,037*
Mount Hermon township	1,434	1,457	1,501
Newland township	1,621	1,547	1,552
Nixonton township	2,641	1,787	1,034
Providence township	1,235	982	[illegible]
Salem township	1,580	1,577	1,738
Pender County	**18,423**	**17,710**	**15,686**
Burgaw township	4,068	3,517	3,192
Burgaw town	*1,613*	*1,476*	[illegible]
Caintuck township	502	572	675
Caswell township	1,169	1,232	[illegible]
Atkinson town	*294*	*312*	*331*
Columbia township	1,805	1,709	1,537
Grady township	1,060	313	917
Holly township	1,383	973	1,228
Long Creek township	1,124	1,186	1,030
Rocky Point township	1,936	2,836	1,629
Topsail township	2,108	1,837	1,646
Union township	3,268	3,535	2,538
Watha town	*222*	*214*	*227*
Perquimans County	**9,602**	**9,773**	**10,668**
Belvidere township	1,483	1,047	1,704
Bethel township	1,102	1,148	1,307
Hertford township [40]	3,206	3,096	3,202
Hertford town [40]	*2,096*	*1,959*	*1,914*
New Hope township	1,569	1,847	1,065
Parkville township	2,242	2,035	2,400
Winfall town	*421*	*160*	*426*
Person County	**24,361**	**25,029**	**22,039**
Allensville township	1,957	2,154	1,954
Bushy Fork township	2,221	2,181	2,036
Cunningham township	1,192	1,432	1,423
Flat River township	1,900	2,006	1,897
Holloway township	1,657	1,750	1,527
Mount Tirzah township	1,380	1,527	1,423
Olive Hill township	2,259	2,092	2,155
Roxboro township	10,130	10,320	8,146
Longhurst (uninc.)	*1,539*	-------	-------
Roxboro town	*4,321*	*4,599*	*3,657*
Woodsdale township	1,665	1,558	1,478
Pitt County	**63,789**	**61,244**	**54,466**
Ayden township	5,628	5,599	5,201
Ayden town	*2,282*	*1,884*	*1,007*
Grifton town (part)	*47*	*391*	*309*
Beaver Dam township	2,089	2,222	1,981
Bell Arthur town [41]	*190*	*181*	*131*
Belvoir township	1,516	1,585	1,423
Bethel township	3,822	3,792	3,534
Bethel town	*1,402*	*1,333*	*1,149*
Carolina township	2,480	2,614	2,538
Oakley town	*58*	*27*	*41*
Stokes town	*217*	*210*	*127*
Chicod township	5,560	5,773	5,839
Grimesland town	*414*	*405*	*377*
Shelmerdine town	*32*	*70*	*39*
Simpson town	*278*	*208*	*269*
Falkland township	2,009	2,348	2,380
Falkland town	*174*	*188*	*187*
Farmville township	6,169	6,240	5,777
Farmville town	*2,942*	*2,980*	*2,056*
Fountain township	1,673	1,596	1,609
Fountain town	*451*	*483*	*360*
Greenville township [41]	23,325	19,560	15,380
Greenville town [41]	*16,724*	*12,674*	*9,194*
Pactolus township	2,471	2,496	2,315
Pactolus town	*265*	*309*	*340*

[33] MECKLENBURG.—Parts of township 1 annexed to townships 2, 4, 7, 8, 11, and 12 in 1949. Parts of townships 4 and 7 annexed to Charlotte city in 1949. Part of township 1 annexed to Charlotte city and made coextensive with the city in 1949.

[34] MOORE.—Robbins town returned in 1940 as Hemp. Southern Pines town returned in 1940 in township 7 only.

[35] NASH.—Part of Coopers township annexed to Nashville township in 1941.

[36] NEW HANOVER.—Kure Beach town incorporated in 1947. Parts of Harnett and Masonboro townships annexed to Wilmington city in 1946 and 1947.

[37] NORTHAMPTON.—Gaston town incorporated in 1949. Milwaukee town returned in 1940 in Kirby township only; that part in Wiccacanee township had no population reported in 1950. Part of Rich Square township annexed to Woodland town in 1945.

[38] ONSLOW.—Parts of Jacksonville township annexed to Jacksonville town in 1943 and 1945. Holly Ridge town incorporated in 1942.

[39] PASQUOTANK.—Part of Elizabeth City township annexed to Elizabeth City town in 1941.

[40] PERQUIMANS.—Part of Hertford township annexed to Hertford town in 1946.

[41] PITT.—Bell Arthur town returned in 1940 as Arthur. Parts of Greenville township annexed to Greenville town in 1944 and 1947.

Table 6.—POPULATION OF COUNTIES BY MINOR CIVIL DIVISIONS: 1930 TO 1950—Con.

County and minor civil division	1950	1940	1930
Pitt County—Con.			
Swift Creek township	3,452	3,588	2,996
Grifton town (part)	*463*	*65*	*34*
Winterville township	3,595	3,822	3,487
Winterville town	*870*	*848*	*654*
Polk County	11,627	11,874	10,216
Columbus township	2,171	1,947	1,644
Columbus town	*486*	*390*	*340*
Cooper Gap township	1,039	1,154	1,016
Greens Creek township	2,337	2,655	2,604
Saluda township	1,083	1,138	1,106
Saluda city	*547*	*539*	*558*
Tryon township	3,677	3,627	2,673
Tryon town	*1,985*	*2,043*	*1,670*
White Oak township	1,320	1,353	1,173
Randolph County	50,804	44,554	36,259
Asheboro township	13,893	[illegible]10,736	6,913
Asheboro town	*7,701*	*6,981*	*5,021*
Balfours (uninc.)	*1,936*	-------	-------
Back Creek township	1,223	897	1,055
Brower township	724	884	805
Cedar Grove township	1,708	1,361	985
Coleridge township	1,605	1,560	1,637
Columbia township	3,599	3,954	3,464
Ramseur town	*1,134*	*1,220*	*1,220*
Staley town	*236*	*255*	*241*
Concord township	1,044	1,020	1,000
Franklinville township [42]	4,308	3,635	2,617
Franklinville town [42]	*778*	*857*	*676*
Grant township	1,225	909	872
Level Cross township	694	822	544
Liberty township [42]	3,600	3,194	2,908
Liberty town [42]	*1,342*	*922*	*873*
New Hope township	667	808	884
New Market township	1,587	1,634	1,423
Pleasant Grove township	507	456	467
Providence township	1,025	1,043	941
Randleman township	3,714	3,637	3,008
Randleman town	*2,066*	*2,032*	*1,863*
Richland township	2,011	1,605	1,480
Seagrove town	*319*	*316*	*245*
Tabernacle township	1,434	1,469	1,327
Trinity township	5,416	4,133	3,052
Archdale town	*1,218*	*1,097*	*628*
Trinity town	*764*	*975*	*554*
Union township	820	797	877
Richmond County	39,597	36,810	34,016
Beaverdam township	1,803	1,911	2,322
Hoffman town	*398*	*395*	*569*
Black Jack township	473	674	552
Marks Creek township	10,483	9,248	9,155
Hamlet town	*5,061*	*5,111*	*4,801*
Longwood Park (uninc.)	*1,585*	-------	-------
Mineral Springs township	3,582	3,771	3,279
Ellerbe town [43]	*773*	*693*	*615*
Norman town	*300*	*327*	*240*
Rockingham township	11,654	10,901	8,908
Lewarae town (part) [43]	*168*	-------	-------
Roberdel town	*451*	*490*	*559*
Rockingham town	*3,856*	*3,657*	*2,906*
West Rockingham (uninc.)	*1,438*	-------	-------
Steeles township	1,489	1,754	2,278
Wolf Pit township	10,113	8,551	7,522
Lewarae town (part) [43]	*311*	-------	-------
Mills-East Rockingham (uninc.)	*5,180*	-------	-------
Robeson County	87,769	76,860	66,512
Alfordsville township	2,824	2,809	3,055
Back Swamp township	2,789	2,454	2,004
Britts township	1,428	1,460	2,211
Burnt Swamp township	1,020	936	821
Fairmont township	5,752	5,355	4,113
Fairmont town	*2,319*	*1,993*	*1,314*
Gaddy township	1,311	1,302	1,088
Howellsville township	3,785	3,650	3,051
Lumber Bridge township	1,300	1,431	1,639
Lumber Bridge town	*154*	*196*	*214*
Lumberton township [44]	16,690	12,322	9,320
East Lumberton town	*1,106*	*1,089*	*1,111*
Lumberton city [44]	*9,186*	*5,803*	*4,140*
North Lumberton town	*423*	*452*	*458*
Marietta township	1,756	1,738	1,484
Marietta town	*94*	*71*	*150*
Maxton township	5,311	4,599	4,179
Maxton town	*1,974*	*1,656*	*1,386*
Orrum township	2,334	2,267	2,130
Orrum town	*162*	*173*	*209*
Proctorville town	*232*	*209*	*185*
Robeson County—Con.			
Parkton township	1,928	1,835	1,831
Parkton town	*527*	*441*	*436*
Pembroke township	4,762	3,955	3,179
Pembroke town	*1,212*	*783*	*524*
Philadelphus township	1,985	1,802	1,585
Raft Swamp township	1,602	1,414	1,070
Red Springs township	4,907	3,768	3,247
Red Springs town	*2,245*	*1,559*	*1,300*
Rennert township	911	788	768
Rowland township	3,428	2,889	3,048
Rowland town	*1,293*	*999*	*915*
Saddletree township	1,722	1,460	1,359
St. Pauls township	6,343	5,174	4,959
St. Pauls town	*2,251*	*1,922*	*2,080*
Shannon township	757	681	737
Smiths township	3,159	3,116	3,039
Smyrna township	1,232	1,191	-------
Sterlings township	1,881	1,989	1,869
Thompson township	2,008	1,988	2,807
McDonalds town	*78*	*127*	*141*
Union township	2,348	2,175	-------
Wishart township	2,496	2,312	1,919
Rockingham County	64,816	57,898	51,083
Huntsville township	1,743	2,253	2,101
Leaksville township [45]	18,774	17,521	14,154
Draper town [45]	*3,629*	-------	-------
Leaksville town [45]	*4,045*	*1,886*	*1,814*
New Leaksville (uninc.)	*1,528*	-------	-------
Spray (uninc.)	*5,542*	-------	-------
Madison township	6,730	5,683	5,370
Madison town	*1,789*	*1,683*	*1,497*
Mayodan town	*2,246*	*2,323*	*1,948*
Mayo township	3,633	3,010	2,793
Stoneville town	*786*	*615*	*564*
New Bethel township	2,817	2,520	2,575
Price township	1,160	1,271	929
Reidsville township	15,498	12,661	11,067
Reidsville city	*11,708*	*10,387*	*6,851*
Ruffin township	5,360	4,840	4,602
Simpsonville township	2,310	2,005	2,015
Wentworth township	4,614	3,996	3,594
Williamsburg township	2,177	2,132	1,883
Rowan County	75,410	69,206	56,665
Atwell township	3,829	3,342	2,619
China Grove township	17,690	15,668	8,990
China Grove town (part)	*1,491*	*1,567*	*1,268*
Kannapolis (uninc.) (part)	*7,629*	-------	-------
Landis town	*1,327*	*1,650*	*1,388*
Cleveland township	1,633	1,477	1,445
Cleveland town	*580*	*506*	*435*
Franklin township	3,518	2,699	2,246
Gold Hill township	3,602	3,290	2,642
Granite Quarry town (part)	*393*	*385*	*353*
Rockwell town	*852*	*825*	*696*
Litaker township	3,324	3,077	2,562
Faith town	*460*	*449*	*431*
Locke township	2,531	2,303	1,904
Morgan township	1,513	1,327	1,327
Mount Ulla township	1,112	1,381	1,389
Providence township	3,070	2,800	2,589
Granite Quarry town (part)	*198*	*170*	*154*
Salisbury township	30,258	28,111	25,153
East Spencer town	*2,444*	*2,181*	*2,098*
Salisbury city	*20,102*	*19,087*	*16,951*
Spencer city	*3,242*	*3,072*	*3,128*
Scotch Irish township	1,249	1,290	1,251
Steele township	822	1,058	1,142
Unity township	1,259	1,383	1,406
Rutherford County	46,356	45,577	40,452
Camp Creek township	1,329	1,376	1,268
Chimney Rock township	1,182	1,255	1,126
Lake Lure town	*174*	*212*	*204*
Colfax township	4,489	3,848	3,647
Ellenboro town	*537*	*471*	*431*
Cool Spring township [46]	9,593	9,598	7,871
Alexander Mills town	*885*	*819*	*831*
Bostic town	*227*	*226*	*238*
Forest City town	*4,971*	*5,055*	*4,069*
Duncans Creek township	786	956	1,029
Gilkey township	1,142	1,038	858
Golden Valley township	705	873	867
Green Hill township	1,669	1,566	1,214
High Shoals township	8,248	8,590	7,926
Caroleen-Avondale-Henrietta (uninc.)	*3,494*	-------	-------
Cliffside (uninc.)	*1,588*	-------	-------
Logan Store township	2,697	2,888	2,624
Rutherford County—Con.			
Morgan township	776	844	692
Rutherfordton township [46]	10,196	9,109	7,927
Ruth town [46]	*324*	*318*	*297*
Rutherfordton town [46]	*3,146*	*2,326*	*2,080*
Spindale town [46]	*3,891*	*3,952*	*3,066*
Sulphur Springs township	2,611	2,649	2,457
Union township	933	987	946
Sampson County	49,780	47,440	40,082
Dismal township	2,675	2,870	2,513
Franklin township	2,434	2,313	2,124
Harrell Store village [47]	*147*	-------	-------
Halls township	2,389	2,249	1,729
Herrings township	1,911	2,092	1,973
Honeycutts township	3,933	3,824	3,261
Salemburg town	*436*	*371*	*318*
Lisbon township	1,377	1,212	1,094
Little Coharie township	5,517	4,794	4,103
Autryville town	*151*	*94*	*119*
Roseboro town	*1,241*	*939*	*768*
McDaniels township	1,084	1,094	945
Parkersburg town	*114*	*105*	*94*
Mingo township [47]	1,980	4,665	4,342
Newton Grove township	1,961	2,091	1,762
Newton Grove town	*374*	*339*	*150*
North Clinton township	8,030	6,202	4,118
Clinton town (part)	*3,160*	*2,439*	*1,434*
Piney Grove township	2,620	2,023	2,764
Plain View township [47]	2,511	-------	-------
South Clinton township	3,889	3,588	2,592
Clinton town (part)	*1,254*	*1,118*	*1,278*
South River township	1,710	1,646	1,449
Garland town	*539*	*484*	*509*
Taylors Bridge township	1,760	1,880	1,589
Turkey township	2,316	2,191	2,061
Turkey town	*223*	*188*	*218*
Westbrooks township	1,683	1,806	1,663
Scotland County	26,336	23,232	20,174
Laurel Hill township	3,401	3,332	3,398
Laurinburg town (part)	*44*	*30*	-------
Spring Hill township	2,827	2,985	2,907
Wagram town	*397*	*388*	*309*
Stewartsville township [48]	14,482	11,855	9,224
East Laurinburg town	*745*	*890*	*813*
Laurinburg town (part) [48]	*7,090*	*5,655*	*3,312*
Williamsons township	5,626	5,060	4,645
Gibson town	*609*	*435*	*417*
Stanly County	37,130	32,834	30,216
Almond township	1,447	1,448	1,282
Big Lick township	3,271	2,796	2,892
Oakboro town	*631*	*503*	*421*
Center township	3,722	3,312	3,176
Norwood town	*1,755*	*1,515*	*1,452*
Endy township	1,044	919	793
Furr township	2,987	2,770	2,659
Locust town	*216*	*151*	*103*
Harris township	2,011	2,805	2,005
New London town	*285*	*243*	*246*
Richfield town	*237*	*266*	*221*
North Albemarle township [49]	12,300	10,996	10,709
Albemarle town (part) [49]	*7,081*	*2,495*	*2,231*
Badin (uninc.)	*2,126*	-------	-------
Ridenhour township	1,277	1,160	1,132
South Albemarle township [49]	6,557	5,122	4,018
Albemarle town (part) [49]	*4,717*	*1,565*	*1,212*
Tyson township	1,614	1,506	1,550
Stokes County	21,520	22,656	22,290
Beaver Island township	1,889	2,365	2,137
Big Creek township	2,094	1,214	1,206
Danbury township	722	1,011	1,126
Meadows township	2,182	1,791	2,245
Germanton town	*118*	*140*	*121*
Peters Creek township	1,995	1,478	1,959
Quaker Gap township	1,733	1,788	2,921
Sauratown township	3,130	4,116	3,421
Walnut Cove town	*1,132*	*1,084*	*1,081*
Snow Creek township	2,577	2,650	2,476
Yadkin township	5,198	6,243	4,799
Surry County	45,593	41,783	39,749
Bryan township	1,841	1,996	1,828
Dobson township	4,093	3,622	3,571
Dobson town	*609*	*520*	*446*
Eldora township	1,629	1,360	1,662
Elkin township	5,181	4,568	3,652
Elkin town	*2,842*	*2,734*	*2,367*
Franklin township	1,329	1,334	1,171
Long Hill township	505	562	577

[42] RANDOLPH.—Franklinville township and town returned in 1940 as Franklinsville. Part of Liberty township annexed to Liberty town in 1948.
[43] RICHMOND.—Ellerbe town returned in 1940 as Ellerbee. Lewarae town returned in 1940 in Wolf Pit township only.
[44] ROBESON.—Part of Lumberton township annexed to Lumberton city in 1947. Lumberton city returned in 1940 as a town.
[45] ROCKINGHAM.—Draper town incorporated in 1949. Part of Leaksville township annexed to Leaksville town in 1946.
[46] RUTHERFORD.—That part of Spindale town in Cool Spring township annexed to Rutherfordton township in 1942. Parts of Rutherfordton township annexed to Rutherfordton and Ruth towns in 1943 and 1944, respectively.
[47] SAMPSON.—Harrell Store village incorporated in 1941. Plain View township organized from part of Mingo township in 1943.
[48] SCOTLAND.—Part of Stewartsville township annexed to Laurinburg town in 1948.
[49] STANLY.—Parts of North Albemarle and South Albemarle townships annexed to Albemarle town in 1947.

Table 6.—POPULATION OF COUNTIES BY MINOR CIVIL DIVISIONS: 1930 TO 1950—Con.

County and minor civil division	1950	1940	1930
Surry County—Con.			
Marsh township	1,072	1,021	1,071
Mount Airy township [50]	19,383	16,269	15,445
Cross Road-Bannertown (uninc.)	*2,937*		
Mount Airy town [50]	*7,192*	*6,286*	*6,045*
Toast (uninc.)	*1,401*		
Pilot township	2,590	2,111	2,030
Pilot Mountain town	*1,092*	*925*	*1,010*
Rockford township	1,244	1,262	1,387
Shoals township	1,170	1,207	1,381
Siloam township	832	904	988
Stewarts Creek township	1,871	2,504	2,240
Westfield township	2,853	2,973	2,746
Swain County	**9,921**	**12,177**	**11,568**
Charleston township	8,320	8,030	5,294
Bryson City town	*1,499*	*1,612*	*1,806*
Forneys Creek township	13	1,463	1,960
Nantahala township	1,579	2,684	2,502
Transylvania County	**15,194**	**12,241**	**9,589**
Boyd township	1,235	969	720
Brevard township	7,410	5,081	3,810
Brevard town	*3,908*	*3,061*	*2,339*
Catheys Creek township	2,065	1,753	1,335
Rosman town (part)	*436*	*456*	*388*
Dunns Rock township	631	655	459
Eastatoe township	1,482	1,243	922
Rosman town (part)	*99*	*94*	*96*
Gloucester township	623	766	855
Hogback township	970	938	888
Little River township	778	836	600
Tyrrell County	**5,048**	**5,556**	**5,164**
Alligator township	589	607	536
Columbia township	2,482	2,544	2,187
Columbia town	*1,161*	*1,090*	*864*
Gum Neck township	883	1,198	1,168
Scuppernong township	1,002	1,074	1,073
South Fork township	92	133	200
Union County	**42,034**	**39,097**	**40,979**
Buford township	4,329	4,213	4,711
Goose Creek township	4,195	4,096	4,186
Unionville town	*124*	*144*	*140*
Jackson township	2,761	2,581	2,947
Waxhaw town	*818*	*611*	*840*
Lanes Creek township	1,649	2,055	2,326
Marshville township	5,785	4,442	4,765
Marshville town	*1,258*	*1,007*	*953*
Wingate town (part)		*3*	*2*
Monroe township [51]	15,203	14,127	13,707
Monroe city [51]	*10,140*	*6,476*	*6,100*
Wingate town (part)	*793*	*538*	*524*
New Salem township	2,340	2,522	2,812
Sandy Ridge township	3,048	2,860	3,059
Mineral Springs town	*156*	*89*	*114*
Vance township	2,724	2,201	2,466
Indian Trail town	*308*	*225*	*269*
Vance County	**32,101**	**29,961**	**27,294**
Dabney township	1,018	978	1,042
Henderson township [52]	18,072	16,137	13,953
Henderson city [52]	*10,996*	*7,647*	*6,345*
North Henderson (uninc.)	*1,875*		
Kittrell township	3,088	3,194	2,772
Kittrell town	*189*	*184*	*220*
Middleburg township	2,152	2,206	2,011
Middleburg town	*217*	*181*	*158*
Nutbush township	1,019	991	897
Sandy Creek township	2,549	2,519	2,699
Townsville township	1,905	1,635	1,680
Townsville town	*219*	*221*	*244*
Watkins township	562	594	711
Williamsboro township	1,736	1,707	1,529
Wake County	**136,450**	**109,544**	**94,757**
Barton Creek township	1,608	1,563	1,760
Buckhorn township	1,309	1,174	1,152
Cary township [53]	2,349	2,988	1,932
Cary town [53]	*1,446*	*1,141*	*909*
Cedar Fork township	1,813	1,709	1,347
Morrisville town [53]	*221*		
Holly Springs township	2,489	2,611	2,520
Holly Springs town	*406*	*394*	*362*
House Creek township [53]	1,039	1,032	2,368
Leesville township	784	723	633
Wake County—Con.			
Little River township	6,331	5,912	6,277
Zebulon town	*1,878*	*1,070*	*860*
Marks Creek township	5,580	5,650	5,136
Knightdale town (part)	*204*	*128*	*248*
Wendell town	*1,255*	*1,132*	*980*
Meredith township [53]	3,780		
Raleigh city (part) [53]	*608*		
Middle Creek township	6,343	5,055	4,522
Fuquay Springs town	*1,992*	*1,323*	*963*
Neuse River township	2,021	1,657	1,479
New Light township	1,827	1,784	1,577
Panther Branch township	2,639	2,775	2,738
Raleigh township [53]	73,388	55,235	43,182
Raleigh city (part) [53]	*65,071*	*46,897*	*37,379*
St. Marys township	5,200	4,223	3,647
Garner town	*1,180*	*768*	*476*
St. Matthews township	3,206	2,662	2,700
Knightdale town (part)	*267*	*224*	
Swift Creek township [53]	2,725	3,394	2,937
Wake Forest township	7,900	5,499	5,166
Rolesville town [53]	*283*		
Wake Forest town	*3,704*	*1,562*	*1,536*
White Oak township	4,119	3,898	3,684
Apex town	*1,065*	*977*	*863*
Warren County	**23,539**	**23,145**	**23,364**
Fishing Creek township	1,683	1,764	1,708
Fork township	1,099	1,263	1,400
Hawtree township	2,152	1,921	1,857
Judkins township	1,800	1,941	2,222
Littleton town (part)	*29*	*28*	*34*
Vaughan town (part)	*81*	*148*	*145*
Nutbush township	2,215	2,098	1,500
River township	1,774	1,968	1,972
Littleton town (part)	*609*	*661*	*611*
Vaughan town (part)	*100*	*70*	*66*
Roanoke township	277	317	320
Sandy Creek township	1,915	1,826	1,999
Shocco township	1,200	1,428	1,459
Sixpound township	1,480	1,420	1,628
Macon town	*258*	*197*	*227*
Smith Creek township	2,439	2,325	2,252
Norlina town	*874*	*794*	*761*
Warrenton township	5,505	4,874	5,047
Warrenton town	*1,166*	*1,147*	*1,078*
Washington County	**13,180**	**12,323**	**11,603**
Lees Mills township	3,435	3,229	3,424
Roper town	*798*	*716*	*660*
Plymouth township	6,294	5,237	4,517
Plymouth town	*4,486*	*2,461*	*2,159*
Scuppernong township	2,244	2,019	2,400
Cherry town	*78*	*108*	*106*
Creswell town	*425*	*459*	*350*
Skinnersville township	1,207	1,838	1,202
Watauga County	**18,342**	**18,114**	**15,165**
Bald Mountain township	380	436	432
Todd town (part)	*37*	*36*	
Beaverdam township	1,279	1,434	1,156
Blowing Rock township	1,042	1,167	1,001
Blowing Rock town (part)	*647*	*652*	*503*
Blue Ridge township	665	818	713
Boone township [54]	2,973	4,504	3,332
Boone town [54]	*2,973*	*1,788*	*1,295*
Brushy Fork township [54]	1,272		
Cove Creek township	1,921	1,908	1,766
Elk township	428	608	443
Laurel Creek township	1,212	1,373	1,155
Meat Camp township	1,468	1,518	1,236
New River township [54]	1,718		
North Fork township	350	378	339
Shawneehaw township	655	751	630
Stony Fork township	1,388	1,436	1,243
Watauga township	1,591	1,783	1,719
Wayne County	**64,267**	**58,328**	**53,013**
Brogden township	8,853	7,880	7,453
Dudley town	*153*	*152*	*147*
Mount Olive town	*3,732*	*2,929*	*2,685*
Buck Swamp township [55]	2,180	2,039	2,064
Pikeville town (part) [55]	*298*		
Fork township	5,104	5,648	4,321
Goldsboro township [55]	25,922	20,522	17,535
Goldsboro city [55]	*21,454*	*17,274*	*14,985*
Grantham township	3,648	3,772	3,247
Great Swamp township	1,909	1,942	1,980
Wayne County—Con.			
Indian Springs township	2,690	2,667	2,438
Whitehall town	*197*	*170*	*156*
Nahunta township	4,739	4,744	4,377
Eureka town	*192*	*124*	*198*
Fremont town	*1,395*	*1,264*	*1,316*
New Hope township	3,245	3,413	2,779
Pikeville township	1,412	1,759	1,762
Pikeville town (part) [55]	*178*	*425*	*449*
Saulston township	2,159	1,366	2,073
Stony Creek township	2,406	2,576	2,484
Wilkes County	**45,243**	**43,003**	**36,162**
Antioch township	845	875	790
Beaver Creek township	482	544	426
Boomer township	1,302	1,172	1,095
Brushy Mountain township	529	700	761
Edwards township	5,746	4,722	3,944
Ronda town	*545*	*379*	*344*
Elk township	1,234	1,379	1,162
Jobs Cabin township	722	1,013	1,078
Lewis Fork township	1,076	1,130	880
Lovelace township	695	799	664
Moravian Falls township	1,610	1,457	1,142
Mulberry township	3,204	2,770	2,248
New Castle township	1,444	1,466	1,364
North Wilkesboro township	7,750	7,045	5,467
North Wilkesboro town	*4,379*	*4,478*	*3,663*
Reddies River township	3,849	3,212	2,230
Rock Creek township	2,856	2,337	1,957
Somers township	998	1,225	1,227
Stanton township	569	626	614
Trap Hill township	2,574	2,539	2,275
Union township	1,747	2,207	2,130
Walnut Grove township	1,264	1,618	1,575
Wilkesboro township	4,747	4,167	3,133
Wilkesboro town	*1,870*	*1,309*	*1,048*
Wilson County	**54,506**	**50,219**	**44,914**
Black Creek township	2,779	2,875	3,103
Black Creek town	*316*	*333*	*355*
Cross Roads township	2,934	2,774	2,829
Lucama town	*405*	*362*	*363*
Gardner township	2,590	2,770	3,017
Old Fields township	4,117	4,155	4,040
Sims town	*207*	*173*	*182*
Saratoga township	2,757	2,791	2,770
Saratoga town	*366*	*292*	
Springhill township	2,866	3,048	2,832
Stantonsburg township	2,050	2,123	2,031
Stantonsburg town	*627*	*595*	*607*
Taylor township	1,985	1,729	1,741
Toisnot township	4,955	4,790	4,991
Elm City town	*839*	*946*	*905*
Sharpsburg town (part)	*87*	*89*	*49*
Wilson township [56]	27,473	23,164	17,560
Wilson town [56]	*23,010*	*19,234*	*12,615*
Yadkin County	**22,133**	**20,657**	**18,010**
Boonville township	2,856	2,607	2,494
Boonville town	*502*	*405*	*394*
Buck Shoal township	2,601	2,377	2,232
Deep Creek township	2,392	2,382	1,997
Yadkinville town (part)	*173*	*136*	*98*
East Bend township	2,077	2,001	1,960
East Bend town	*476*	*494*	*470*
Fall Creek township	2,581	2,442	2,390
Smithtown village	*132*	*162*	*149*
Forbush township	1,243	1,302	1,257
Knobs township	5,080	4,583	3,360
Arlington town	*525*	*440*	
Jonesville town	*1,768*	*1,783*	*1,396*
Liberty township	3,303	2,963	2,320
Yadkinville town (part)	*647*	*598*	*497*
Yancey County	**16,306**	**17,202**	**14,486**
Brush Creek township	636	717	662
Burnsville township	3,403	2,647	2,294
Burnsville town	*1,341*	*997*	*866*
Cane River township	1,730	1,893	1,537
Crabtree township	2,956	2,546	2,034
Egypt township	1,387	1,494	1,319
Green Mountain township	798	786	770
Jacks Creek township	1,122	1,446	1,236
Pensacola township	641	787	700
Price Creek township	1,269	1,681	1,262
Ramseytown township	824	1,504	1,341
South Toe township	1,540	1,701	1,331

[50] SURRY.—Part of Mount Airy township annexed to Mount Airy town in 1949.
[51] UNION.—Benton Heights and Icemorlee towns, annexed to Monroe city in 1945 and 1947, respectively; part of Monroe township annexed to Monroe city in 1945 and 1947.
[52] VANCE.—Part of Henderson township annexed to Henderson city in 1942, 1949, and 1950.
[53] WAKE.—Part of Cary township annexed to Cary town in 1945. Morrisville town incorporated in 1947. Meredith township organized from parts of House Creek and Swift Creek townships in 1941. Parts of Meredith and Raleigh townships annexed to Raleigh city in 1942. Rolesville town incorporated in 1941.
[54] WATAUGA.—Part of Boone township taken to organize Brushy Fork and New River townships and remainder of Boone township made coextensive with Boone town in 1943.
[55] WAYNE.—Pikeville town returned in 1940 in Pikeville township only. Part of Goldsboro township annexed to Goldsboro city in 1944.
[56] WILSON.—Part of Wilson township annexed to Wilson town in 1947.

Table 7.—POPULATION OF ALL INCORPORATED PLACES AND OF UNINCORPORATED PLACES OF 1,000 OR MORE: 1950 AND 1940

"Uninc." designates an unincorporated place. Figures for 1940 not available for unincorporated places or places incorporated since April 1, 1940. Asterisk (*) denotes an incorporated place under 2,500 located in an urbanized area. Specific unincorporated places inside urbanized areas not separately identified and therefore not listed in this table. For 1930 population of incorporated places, see table 6]

City, town, or unincorporated place	County	1950	1940
Aberdeen	Moore	1,603	1,076
Acme	Columbus	139	196
Addor	Moore	110	123
Advance	Davie	216	186
Ahoskie	Hertford	3,579	2,313
Albemarle	Stanly	11,798	4,060
Alexander Mills	Rutherford	885	819
Andrews	Cherokee	1,397	1,520
Angier	Harnett	1,182	1,028
Ansonville	Anson	545	519
Apex	Wake	1,065	977
Arapahoe	Pamlico	273	307
Archdale	Randolph	1,218	1,097
Arlington	Yadkin	525	440
Arlington (uninc.)	Gaston	5,085	------
Asheboro	Randolph	7,701	6,981
Asheville	Buncombe	53,000	51,310
Atkinson	Pender	294	312
Atlantic	Carteret	844	711
Atlantic Beach	Carteret	49	------
Aulander	Bertie	1,112	1,057
Aurora	Beaufort	525	492
Autryville	Sampson	151	94
Ayden	Pitt	2,282	1,884
Badin (uninc.)	Stanly	2,126	------
Baileys	Nash	743	645
Bakersville	Mitchell	428	437
Balfours (uninc.)	Randolph	1,936	------
Banner Elk	Avery	462	344
Barker Heights (uninc.)	Henderson	1,569	------
Bath	Beaufort	381	380
Battleboro	Edgecombe, Nash	329	270
Bayboro	Pamlico	453	428
Beargrass	Martin	128	114
Beaufort	Carteret	3,212	3,272
Belhaven	Beaufort	2,528	2,360
Bell Arthur [1]	Pitt	190	181
Belmont	Gaston	5,330	4,356
Belmont-South Rosemary (uninc.).	Halifax	3,173	------
Bennett	Chatham	236	229
Benson	Johnston	2,102	1,837
Bertie	Bertie	259	------
Bessemer City	Gaston	3,961	3,567
Bethel	Pitt	1,402	1,333
Beulaville	Duplin	724	567
Biltmore Forest	Buncombe	657	476
Biscoe	Montgomery	1,034	843
Black Creek	Wilson	316	333
Black Mountain	Buncombe	1,174	1,042
Bladenboro	Bladen	796	724
Blowing Rock	Caldwell, Watauga	661	654
Boger City-Goodsonville (uninc.).	Lincoln	1,733	------
Boiling Springs	Cleveland	1,145	613
Bolivia	Brunswick	215	203
Bolton	Columbus	606	760
Boone	Watauga	2,973	4,504
Boonville	Yadkin	502	405
Bostic	Rutherford	227	226
Bowdens	Duplin	239	220
Brevard	Transylvania	3,908	3,061
Bridgeton	Craven	805	616
Broadway	Lee	469	338
Brookford	Catawba	768	910
Brown-Norcott Mills (uninc.).	Cabarrus	4,802	------
Brunswick	Columbus	190	227
Bryson City	Swain	1,499	1,612
Bunlevel	Harnett	177	158
Bunn	Franklin	255	248
Burgaw	Pender	1,613	1,476
Burlington	Alamance	24,560	12,198
Burnsville	Yancey	1,341	997
Calypso	Duplin	688	678
Cameron	Moore	284	311
Candor	Montgomery	617	509
Canton	Haywood	4,906	5,037
Caroleen-Avondale-Henrietta (uninc.).	Rutherford	3,494	------
Carolina Beach	New Hanover	1,080	637
Carrboro	Orange	1,795	1,455
Carthage	Moore	1,194	1,381
Cary	Wake	1,446	1,141
Cashiers	Jackson	305	353
Castalia	Nash	421	341
Catawba	Catawba	506	402
Cerro Gordo	Columbus	265	379
Chadbourn	Columbus	2,103	1,576
Chapel Hill	Orange	9,177	3,654
Charlotte	Mecklenburg	134,042	100,899
Cherry	Washington	73	108
Cherryville	Gaston	3,492	3,225
China Grove	Rowan	1,491	1,567
Claremont	Catawba	669	467
Clarkton	Bladen	589	484
Clayton	Johnston	2,229	1,711
Cleveland	Rowan	580	506
Cliffside (uninc.)	Rutherford	388	------
Clinchfield (uninc.)	McDowell	1,033	------
Clinton	Sampson	4,414	3,557
Clyde	Haywood	598	516
Coats	Harnett	1,047	827
Colerain	Bertie	367	307
Columbia	Tyrrell	1,161	1,090
Columbus	Polk	486	390
Concord	Cabarrus	16,486	15,572
Conetoe	Edgecombe	172	194
Conover	Catawba	1,164	1,195
Conway	Northampton	618	449
Cooleemee (uninc.)	Davie	1,925	------
Cornelius	Mecklenburg	1,548	1,195
Council	Bladen	64	73
Cove City	Craven	465	371
Cramerton (uninc.)	Gaston	3,211	------
Creedmoor	Granville	852	640
Creswell	Washington	425	459
Crossnore	Avery	240	266
Cross Road-Bannertown (uninc.).	Surry	2,937	------
Crouse	Lincoln	303	221
Culberson	Cherokee	150	98
Dallas	Gaston	2,454	1,704
Daniels-Rhyne (uninc.)	Lincoln	1,159	------
Davidson	Mecklenburg	2,423	1,550
Deep Run	Lenoir	142	150
Delco	Columbus	257	263
Dellview	Gaston	7	8
Denton	Davidson	766	677
Denver	Lincoln	415	264
Dillsboro	Jackson	198	290
Dobson	Surry	609	520
Dover	Craven	638	623
Draper	Rockingham	3,629	------
Drexel	Burke	988	881
Druid Hills-Balfour (uninc.).	Henderson	1,788	------
Dublin	Bladen	243	325
Dudley	Wayne	133	152
Dundarrach	Hoke	134	126
Dunn	Harnett	6,316	5,256
Durham	Durham	71,311	60,195
East Bend	Yadkin	475	494
East Gastonia (uninc.)	Gaston	3,733	------
East Laurinburg	Scotland	745	890
East Lumberton	Robeson	1,106	1,039
East Marion (uninc.)	McDowell	2,901	------
East Spencer	Rowan	2,444	2,181
East Wilmington (uninc.).	New Hanover	1,623	------
Edenton	Chowan	4,468	3,835
Edward	Beaufort	155	142
Elizabeth City	Pasquotank	12,685	11,564
Elizabethtown	Bladen	1,611	1,123
Elkin	Surry	2,842	2,734
Elk Park	Avery	545	467
Ellenboro	Rutherford	537	471
Ellerbe [2]	Richmond	773	693
Elm City	Wilson	839	946
Elon College	Alamance	1,109	494
Enfield	Halifax	2,361	2,208
Enka (uninc.)	Buncombe	1,792	------
Erwin (uninc.)	Harnett	3,344	------
Eureka	Wayne	192	194
Everetts	Martin	244	265
Evergreen	Columbus	245	279
Fair Bluff	Columbus	1,056	970
Fairmont	Robeson	2,319	1,993
Faison	Duplin	768	751
Faith	Rowan	490	449
Falcon	Cumberland	245	206
Falkland	Pitt	174	188
Farmville	Pitt	2,942	2,980
Fayetteville	Cumberland	34,715	17,428
Forest City	Rutherford	4,971	5,035
Fountain	Pitt	451	483
Four Oaks	Johnston	942	828
Franklin	Macon	1,975	1,249
Franklinville [3]	Randolph	778	851
Franklinton	Franklin	1,414	1,273
Fremont	Wayne	1,395	1,264
Fuquay Springs	Wake	1,992	1,323
Garland	Sampson	539	484
Garner	Wake	1,180	768
Garysburg	Northampton	344	320
Gaston	Northampton	1,218	------
Gastonia	Gaston	23,069	21,313
Gatesville	Gates	323	297
Germanton	Stokes	118	140
Gibson	Scotland	609	435
Gibsonville	Alamance, Guilford	1,866	1,753
Glen Alpine	Burke	695	665
Godwin	Cumberland	145	123
Gold Point	Martin	132	142
Goldsboro	Wayne	21,454	17,274
Goldston	Chatham	372	416
Graham	Alamance	5,026	4,339
Graingers	Lenoir	168	120
Granite Falls	Caldwell	2,286	1,873
Granite Quarry	Rowan	591	555
Greensboro	Guilford	74,389	59,319
Greenville	Pitt	16,724	12,674
Grifton	Pitt	510	456
Grimesland	Pitt	414	405
Grover	Cleveland	535	469
Halifax	Halifax	346	374
Hamilton	Martin	514	524
Hamilton Lakes*	Guilford	882	98
Hamlet	Richmond	5,061	5,111
Harkers Island (uninc.)	Carteret	1,244	------
Harmony	Iredell	374	348
Harrell Store	Sampson	147	------
Harrellsville	Hertford	167	154
Hassell	Martin	137	150
Haw River (uninc.)	Alamance	1,175	------
Hayesville	Clay	356	336
Haywood	Chatham	169	187
Hazelwood	Haywood	1,769	1,508
Henderson	Vance	10,996	7,647
Hendersonville	Henderson	6,103	5,381
Hertford	Perquimans	2,096	1,959
Hickory	Catawba	14,755	13,487
Highlands	Macon	515	569
High Point	Guilford	39,973	38,495
Hildebran	Burke	529	357
Hillsboro	Orange	1,329	1,311
Hobgood	Halifax	603	629
Hoffman	Richmond	398	395
Holly Ridge	Onslow	1,082	------
Holly Springs	Wake	406	394
Hookerton	Greene	253	319
Hope Mills	Cumberland	1,077	900
Hot Springs	Madison	721	773
Hudson	Caldwell	922	748
Huntersville	Mecklenburg	916	763
Indian Trail	Union	308	225

[1] Bell Arthur returned in 1940 as Arthur.
[2] Ellerbe returned in 1940 as Ellerbee.
[3] Franklinville returned in 1940 as Franklinsville.

Table 7.—POPULATION OF ALL INCORPORATED PLACES AND OF UNINCORPORATED PLACES OF 1,000 OR MORE: 1950 AND 1940—Con.

City, town, or unincorporated place	County	1950	1940
Iron Station	Lincoln	232	96
Jackson	Northampton	843	758
Jackson Springs	Moore	246	199
Jacksonville	Onslow	3,960	873
Jamestown	Guilford	748	------
Jamesville	Martin	529	499
Jefferson	Ashe	359	304
Jonesville	Yadkin	1,768	1,733
Jupiter	Buncombe	136	74
Kannapolis (uninc.)	Cabarrus, Rowan	28,448	------
Kelford	Bertie	405	456
Kenansville	Duplin	674	571
Kenly	Johnston	1,129	1,095
Kernersville	Forsyth	2,396	2,103
Kings Mountain	Cleveland	7,206	6,547
Kinston	Lenoir	18,336	15,388
Kittrell	Vance	189	184
Knightdale	Wake	461	352
Kure Beach	New Hanover	228	------
La Grange	Lenoir	1,852	1,647
Lake Lure	Rutherford	174	212
Lake Waccamaw	Columbus	575	429
Landis	Rowan	1,827	1,650
Lasker	Northampton	177	169
Lattimore	Cleveland	286	342
Laurel Park	Henderson	302	171
Laurinburg	Scotland	7,134	5,685
Lawndale	Cleveland	964	1,006
Leaksville	Rockingham	4,045	1,886
Lenoir	Caldwell	7,888	7,598
Lewarae	Richmond	479	299
Lewiston	Bertie	339	304
Lexington	Davidson	13,571	10,550
Liberty	Randolph	1,342	922
Lilesville	Anson	605	556
Lillington	Harnett	1,061	914
Lincolnton	Lincoln	5,423	4,525
Linden	Cumberland	194	224
Littleton	Halifax, Warren	1,173	1,200
Locust	Stanly	216	151
Longhurst (uninc.)	Person	1,539	------
Longview	Catawba	2,291	1,489
Longwood Park (uninc.)	Richmond	1,585	------
Louisburg	Franklin	2,545	2,309
Lowell	Gaston	2,313	1,826
Lucama	Wilson	405	362
Lumber Bridge	Robeson	154	196
Lumberton	Robeson	9,186	5,803
McAdenville	Gaston	1,060	887
McDonalds	Robeson	78	127
McFarlan	Anson	136	184
Macclesfield	Edgecombe	370	367
Macon	Warren	238	197
Madison	Rockingham	1,789	1,683
Magnolia	Duplin	585	730
Maiden	Catawba	1,952	1,803
Manly	Moore	280	249
Manteo	Dare	635	571
Margaretsville	Northampton	113	95
Marietta	Robeson	94	71
Marion	McDowell	2,740	2,889
Marshall	Madison	983	1,160
Mars Hill	Madison	1,404	517
Marshville	Union	1,258	1,007
Matthews	Mecklenburg	589	486
Maury	Greene	251	274
Maxton	Robeson	1,974	1,656
Mayodan	Rockingham	2,246	2,323
Maysville	Jones	818	732
Mebane	Alamance, Orange	2,068	2,060
Merry Oaks	Chatham	160	157
Micro	Johnston	310	289
Middleburg	Vance	217	181
Middlesex	Nash	446	545
Midway Park (uninc.)	Onslow	3,703	------
Mills-East Rockingham (uninc.)	Richmond	5,180	------
Milton	Caswell	317	329
Milwaukee	Northampton	302	291
Mineral Springs	Union	135	89
Mocksville	Davie	1,909	1,607
Monroe	Union	10,140	6,475
Mooresville	Iredell	7,121	6,682
Morehead City	Carteret	5,144	3,695
Morganton	Burke	8,311	7,670
Morrisville	Wake	221	------
Mortimer	Caldwell	13	42
Morven	Anson	601	602
Mount Airy	Surry	7,192	6,286
Mount Gilead	Montgomery	1,201	915
Mount Holly	Gaston	2,241	2,055
Mount Olive	Wayne	3,732	2,929
Mount Pleasant	Cabarrus	1,019	1,017
Murfreesboro	Hertford	2,140	1,550
Murphy	Cherokee	2,433	1,873
Nashville	Nash	1,302	1,171
New Bern	Craven	15,812	11,815
Newland	Avery	425	471
New Leaksville (uninc.)	Rockingham	1,528	------
New London	Stanly	285	243
Newport	Carteret	676	480
Newton	Catawba	6,039	5,407
Newton Grove	Sampson	374	339
Norlina	Warren	874	794
Norman	Richmond	300	327
North Belmont (uninc.)	Gaston	3,948	------
North Henderson (uninc.)	Vance	1,873	------
North Lumberton	Robeson	423	452
North Wilkesboro	Wilkes	4,379	4,478
Norwood	Stanly	1,735	1,515
Oakboro	Stanly	631	503
Oak City	Martin	518	512
Oakley	Pitt	58	27
Ogburntown (uninc.)	Forsyth	3,653	------
Old Fort	McDowell	771	774
Oriental	Pamlico	590	535
Orrum	Robeson	162	173
Oxford	Granville	6,685	3,991
Pactolus	Pitt	265	369
Palmyra	Halifax	67	93
Pantego	Beaufort	275	294
Parkersburg	Sampson	114	105
Parkton	Robeson	527	441
Parmele	Martin	406	417
Patterson	Caldwell	195	158
Peachland	Anson	485	390
Pembroke	Robeson	1,212	783
Phillipsville (uninc.)	Haywood	1,271	------
Pikeville	Wayne	464	425
Pilot Mountain	Surry	1,092	925
Pinebluff	Moore	575	330
Pinehurst (uninc.)	Moore	1,016	------
Pine Level	Johnston	602	595
Pinetops	Edgecombe	1,031	713
Pinetown	Beaufort	301	253
Pineville	Mecklenburg	1,373	1,144
Pink Hill	Lenoir	386	307
Pittsboro	Chatham	1,094	826
Plymouth	Washington	4,486	2,461
Polkton	Anson	459	521
Pollocksville [4]	Jones	420	408
Powellsville	Bertie	250	267
Princeton	Johnston	608	512
Princeville	Edgecombe	919	818
Proctorville	Robeson	232	209
Raeford	Hoke	2,030	1,628
Raleigh	Wake	65,679	46,897
Ramseur	Randolph	1,134	1,220
Randleman	Randolph	2,066	2,032
Ranlo-Smyre (uninc.)	Gaston	2,929	------
Red Springs	Robeson	2,245	1,559
Reidsville	Rockingham	11,708	10,387
Rhodhiss	Burke, Caldwell	923	930
Richfield	Stanly	237	266
Richlands	Onslow	877	688
Richmond Hill (uninc.)	Alamance	2,303	------
Rich Square	Northampton	971	942
Roanoke Rapids	Halifax	8,156	8,545
Robbins [5]	Moore	1,158	972
Robbinsville	Graham	515	399
Roberdel	Richmond	451	490
Robersonville	Martin	1,414	1,407
Rockingham	Richmond	3,356	3,657
Rockwell	Rowan	852	825
Rocky Mount	Edgecombe, Nash	27,697	25,568
Rolesville	Wake	288	------
Ronda	Wilkes	545	379
Roper	Washington	793	716
Roseboro	Sampson	1,241	939
Rose Hill	Duplin	896	727
Rosman	Transylvania	535	529
Rowland	Robeson	1,293	999
Roxboro	Person	4,321	4,599
Roxobel	Bertie	394	332
Ruth	Rutherford	324	318
Rutherfordton	Rutherford	3,146	2,326
St. Pauls	Robeson	2,251	1,923
Salemburg	Sampson	435	371
Salisbury	Rowan	20,102	19,037
Saluda	Polk	547	539
Sanford	Lee	10,013	4,960
Saratoga	Wilson	366	292
Scotland Neck	Halifax	2,730	2,559
Seaboard	Northampton	745	562
Seagrove	Randolph	319	316
Selma	Johnston	2,639	2,007
Severn	Northampton	340	323
Shallotte City	Brunswick	493	381
Sharpsburg	Edgecombe, Nash, Wilson	415	345
Shelby	Cleveland	15,508	14,037
Shelmerdine	Pitt	32	76
Siler City	Chatham	2,501	2,197
Simpson	Pitt	278	298
Sims	Wilson	207	173
Smithfield	Johnston	5,574	3,678
Smithtown	Yadkin	182	162
Snow Hill	Greene	946	928
South Creek	Beaufort	108	152
Southern Pines	Moore	4,272	3,225
South Fayetteville (uninc.)	Cumberland	3,428	------
South Gastonia (uninc.)	Gaston	6,465	------
Southport	Brunswick	1,748	1,760
South Wadesboro	Anson	390	502
Sparta	Alleghany	820	648
Speed	Edgecombe	103	127
Spencer	Rowan	3,242	3,072
Spindale	Rutherford	3,891	3,952
Spray (uninc.)	Rockingham	5,542	------
Spring Hope	Nash	1,275	1,222
Spruce Pine	Mitchell	2,280	1,968
Staley	Randolph	236	255
Stanley	Gaston	1,644	1,036
Stantonsburg	Wilson	627	595
Star	Montgomery	677	611
Statesville	Iredell	16,901	11,440
Stedman	Cumberland	424	356
Stem	Granville	217	218
Stokes	Pitt	217	216
Stoneville	Rockingham	786	615
Stonewall	Pamlico	272	261
Stony Point (uninc.)	Alexander	1,020	------
Stovall	Granville	410	415
Swannanoa-Grovemont (uninc.)	Buncombe	1,913	------
Swan Quarter [6]	Hyde	212	271
Swansboro	Onslow	559	454
Sylva	Jackson	1,382	1,409
Tabor City	Columbus	2,033	1,552
Tarboro	Edgecombe	8,120	7,148
Taylorsville	Alexander	1,310	1,123
Teacheys	Duplin	226	228
Thomasville	Davidson	11,154	11,041
Toast (uninc.)	Surry	1,401	------
Todd	Ashe, Watauga	89	136
Townsville	Vance	219	221
Trenton	Jones	469	431
Trinity	Randolph	764	975

[4] Pollocksville returned in 1940 as Polloksville.
[5] Robbins returned in 1940 as Hemp.
[6] Swan Quarter disincorporated prior to April 1, 1950. Information was received too late to exclude the place from the tabulations.

Table 7.—POPULATION OF ALL INCORPORATED PLACES AND OF UNINCORPORATED PLACES OF 1,000 OR MORE: 1950 AND 1940—Con.

City, town, or unincorporated place	County	1950	1940
Troutman	Iredell	613	566
Troy	Montgomery	2,213	1,861
Tryon	Polk	1,985	2,043
Turkey	Sampson	223	188
Unionville	Union	124	144
Valdese	Burke	2,730	2,615
Valmead (uninc.)	Caldwell	1,524	------
Vanceboro	Craven	753	826
Vandemere	Pamlico	475	436
Vass	Moore	757	728
Vaughan	Warren	181	218
Waco	Cleveland	310	281
Wadesboro	Anson	3,408	3,587
Wagram	Scotland	397	388
Wake Forest	Wake	3,704	1,562
Wallace	Duplin	1,622	1,050
Walnut Cove	Stokes	1,132	1,084
Walstonburg	Greene	177	198
Warrensville	Ashe	120	150
Warrenton	Warren	1,166	1,147
Warsaw	Duplin	1,598	1,483
Washington	Beaufort	9,698	8,569
Washington Park	Beaufort	421	295
Watha	Pender	222	214
Waxhaw	Union	818	611
Waynesville	Haywood	5,295	2,940
Weaverville	Buncombe	1,111	880
Webster	Jackson	142	84
Weldon	Halifax	2,295	2,341
Wendell	Wake	1,253	1,132
Westend (uninc.)	Guilford	2,797	-----
West Hillsboro (uninc.)	Orange	1,456	-----
West Jefferson	Ashe	871	883
West Marion (uninc.)	McDowell	1,233	------
West Rockingham (uninc.).	Richmond	1,438	------
Whitakers	Edgecombe, Nash	962	883
Whitehall	Wayne	197	170
Whiteville	Columbus	4,238	3,011
Whitnel (uninc.)	Caldwell	1,405	------
Wilkesboro	Wilkes	1,370	1,309
Williamston	Martin	4,975	3,966
Wilmington	New Hanover	45,043	33,407
Wilson	Wilson	23,010	19,234
Wilson Mills	Johnston	349	436
Windsor	Bertie	1,781	1,747
Winfall	Perquimans	421	160
Wingate	Union	793	541
Winston-Salem	Forsyth	87,811	79,815
Winterville	Pitt	870	848
Winton	Hertford	834	733
Wood	Franklin	128	173
Woodland	Northampton	590	486
Woodville	Bertie	387	426
Wrightsville Beach	New Hanover	711	252
Yadkin College	Davidson	82	72
Yadkinville	Yadkin	820	734
Yanceyville (uninc.)	Caswell	1,391	------
Youngsville	Franklin	619	553
Zebulon	Wake	1,378	1,070

Table 8.—POPULATION OF INCORPORATED PLACES OF 5,000 OR MORE, BY WARDS: 1950

[Other incorporated places of more than 5,000 (Belmont, Burlington, Gastonia, Greensboro, Hendersonville, Kinston, Monroe, Raleigh, and Reidsville cities, and Albemarle, Chapel Hill, Graham, Laurinburg, Lenoir, Morehead City, Newton, Oxford, Smithfield, and Waynesville towns) have no wards]

City or town and ward	Population
Asheboro town	7,701
East ward	1,849
North ward	1,972
South ward	1,888
West ward	1,992
Asheville city	53,000
Ward 1	4,808
Ward 2	9,325
Ward 3	7,825
Ward 4	9,880
Ward 5	8,752
Ward 6	5,194
Ward 7	1,706
Ward 8	1,461
Ward 9	4,049
Charlotte city	134,042
Ward 1	8,357
Ward 2	11,082
Ward 3	4,398
Ward 4	5,486
Ward 5	8,788
Ward 6	23,276
Ward 7	19,849
Ward 8	14,976
Ward 9	7,286
Ward 10	15,334
Ward 11	15,210
Concord city	16,486
Ward 1	3,232
Ward 2	2,541
Ward 3	1,631
Ward 4	5,164
Ward 5	2,641
Ward 6	1,277
Dunn town	6,316
Ward 1	1,059
Ward 2	1,827
Ward 3	1,024
Ward 4	1,506
Durham city	71,311
Ward 1	8,981
Ward 2	12,107
Ward 3	14,931
Ward 4	12,470
Ward 5	15,701
Ward 6	7,121
Elizabeth City town	12,685
Ward 1	2,165
Ward 2	3,787
Ward 3	3,370
Ward 4	3,363
Fayetteville city	34,715
Ward 1	5,257
Ward 2	3,579
Ward 3	4,636
Ward 4	4,557
Ward 5	5,643
Ward 6	3,366
Ward 7	4,367
Ward 8	3,310
Goldsboro city	21,454
Ward 1	3,000
Ward 2	2,571
Ward 3	4,234
Ward 4	4,843
Ward 5	6,806
Greenville town	16,724
Ward 1	3,545
Ward 2	2,765
Ward 3	3,411
Ward 4	4,190
Ward 5	2,813
Hamlet town	5,061
Ward 1	2,847
Ward 2	2,214
Henderson city	10,996
Ward 1	2,167
Ward 2	3,413
Ward 3	3,093
Ward 4	2,323
Hickory city	14,755
Ward 1	2,380
Ward 2	2,008
Ward 3	1,744
Ward 4	2,875
Ward 5	2,656
Ward 6	3,092
High Point city	39,973
Ward 1	9,465
Ward 2	9,247
Ward 3	8,457
Ward 4	12,804
Kings Mountain city	7,206
Ward 1	907
Ward 2	1,229
Ward 3	1,161
Ward 4	1,743
Ward 5	2,166
Lexington city	13,571
East ward	4,276
Erlanger ward	1,290
North ward	1,972
South ward	3,161
West ward	2,872
Lincolnton town	5,423
Ward 1	1,758
Ward 2	1,669
Ward 3	1,452
Ward 4	544
Lumberton city	9,186
Ward 1	3,212
Ward 2	2,105
Ward 3	2,201
Ward 4	1,668
Mooresville town	7,121
Ward 1	2,342
Ward 2	2,396
Ward 3	2,383
Morganton town	8,311
Ward 1	3,079
Ward 2	2,214
Ward 3	2,047
Ward 4	971
Mount Airy town	7,192
Ward 1	2,989
Ward 2	4,203
New Bern city	15,812
Ward 1	640
Ward 2	1,268
Ward 3	1,019
Ward 4	9,619
Ward 5	3,266
Roanoke Rapids city	8,156
North ward	4,734
South ward	3,422
Rocky Mount city	27,697
Ward 1	3,890
Ward 2	6,953
Ward 3	1,617
Ward 4	3,230
Ward 5	2,029
Ward 6	5,667
Ward 7	4,311
Salisbury city	20,102
East ward	3,729
North ward	4,407
South ward	3,588
West ward 1	5,542
West ward 2	2,836
Sanford town	10,013
Ward 1	1,432
Ward 2	3,173
Ward 3	1,888
Ward 4	1,091
Ward 5	1,266
Ward 6	525
Ward 7	638
Shelby city	15,508
Ward 1	5,532
Ward 2	3,267
Ward 3	5,165
Ward 4	1,544
Statesville city	16,901
Ward 1	2,800
Ward 2	3,972
Ward 3	5,743
Ward 4	4,386

Table 8.—POPULATION OF INCORPORATED PLACES OF 5,000 OR MORE, BY WARDS: 1950—Con.

City or town and ward	Population
Tarboro town	8,120
Ward 1	298
Ward 2	923
Ward 3	298
Ward 4	1,895
Ward 5	1,084
Ward 6	1,071
Ward 7	987
Ward 8	1,564
Thomasville city	11,154
North ward	5,983
South ward	5,171
Washington city	9,698
Ward 1	1,511
Ward 2	2,878
Ward 3	2,796
Ward 4	2,513
Wilmington city	45,043
Ward 1	8,293
Ward 2	3,042
Ward 3	5,792
Ward 4	2,856
Ward 5	12,420
Wilmington city—Con.	
Ward 6	4,057
Ward 7	3,504
Ward 8	5,079
Wilson town	23,010
Ward 1	6,524
Ward 2	1,435
Ward 3	3,639
Ward 4	3,253
Ward 5	3,381
Ward 6	4,778
Winston-Salem city	87,811
Ward 1	17,382
Ward 2	11,893
Ward 3	33,056
Salem ward	25,480

Table 9.—POPULATION OF URBANIZED AREAS: 1950

Area	Population
ASHEVILLE URBANIZED AREA	
The area	58,437
In Asheville city	53,000
Outside city	5,437
The urbanized area includes the following part of a minor civil division:	
Buncombe County (part)	58,437
Asheville township (part)	58,437
Asheville city	53,000
CHARLOTTE URBANIZED AREA	
The area	140,930
In Charlotte city	134,042
Outside city	6,888
The urbanized area includes the following minor civil division and parts of minor civil divisions:	
Mecklenburg County (part)	140,930
Twp. 1, Charlotte	134,042
Charlotte city	134,042
Twp. 2, Berryhill (part)	608
Twp. 4, Sharon (part)	1,220
Twp. 7, Crab Orchard (part)	807
Twp. 8, Mallard Creek (part)	656
Twp. 11, Long Creek (part)	577
Twp. 12, Paw Creek (part)	3,020
DURHAM URBANIZED AREA	
The area	73,368
In Durham city	71,311
Outside city	2,057
The urbanized area includes the following parts of minor civil divisions:	
Durham County (part)	73,368
Durham township (part)	71,887
Durham city (part)	70,270
Patterson township (part)	1,481
Durham city (part)	1,041
GREENSBORO URBANIZED AREA	
The area	83,412
In Greensboro city	74,389
Outside city	9,023
The urbanized area includes the following parts of minor civil divisions:	
Guilford County (part)	83,412
Friendship township (part)	15
Hamilton Lakes town (part)	15
Gilmer township (part)	38,086
Greensboro city (part)	33,729
Morehead township (part)	45,311
Greensboro city (part)	40,660
Hamilton Lakes town (part)	867
RALEIGH URBANIZED AREA	
The area	68,743
In Raleigh city	65,679
Outside city	3,064
The urbanized area includes the following parts of minor civil divisions:	
Wake County (part)	68,743
Meredith township (part)	608
Raleigh city (part)	608
Raleigh township (part)	68,135
Raleigh city (part)	65,071
WINSTON-SALEM URBANIZED AREA	
The area	92,477
In Winston-Salem city	87,811
Outside city	4,666
The urbanized area includes the following minor civil division and parts of minor civil divisions:	
Forsyth County (part)	92,477
Broadbay township (part)	1,375
Middle Fork township (part)	2,057
Old Town township (part)	513
South Fork township (part)	721
Winston township	87,811
Winston-Salem city	87,811

URBANIZED AREA MAPS

The six urbanized areas located in North Carolina, for which statistics are shown in table 9, are depicted in the following maps. The shaded areas, in combination, comprise the urbanized area. To assist in locating the exact external boundaries of the area, each boundary feature (street segment, political boundary, or other) has been assigned a number. The boundary segments thus numbered are shown on the map and the features to which they apply are presented in the following key.

KEY TO NUMBERED BOUNDARY SEGMENTS

Asheville Urbanized Area

(1) French Broad River, (2) extension of Polk Church Rd. and Polk Church Rd., (3) McPherson St., (4) West St., (5) Old Burnsville Rd., (6) Merrimon Ave., (7) corporate limits of Asheville, (8) Wembley Rd., (9) corporate limits of Asheville, (10) property line of Beaver Lake Golf Club, (11) Elk Mountain Scenic Hwy., (12) Beaverdam Rd., (13) corporate limits of Asheville, (14) Swannanoa River, (15) Southern R. R. spur, (16) extension of Cedarmont Rd. and Cedermont Rd., (17) Ontero Blvd., (18) Raleigh St., (19) Liberty St., (20) Graytown Rd., (21) Sweeten Creek Rd., (22) corporate limits of Asheville, (23) Old Red Chapel Rd., (24) Caribou Rd., (25) Shiloh Rd., (26) Hendersonville Rd., (27) corporate limits of Asheville.

Charlotte Urbanized Area

(1) Twp. 11, Long Creek-Twp. 12, Charlotte line, (2) Newland Rd., (3) corporate limits of Charlotte, (4) branch of Irwin Creek, (5) extension of Williams St. and Williams St., (6) Statesville Ave., (7) Hickory Lane, (8) Old Statesville Rd., (9) Twp. 8, Mallard Creek-Twp. 11, Long Creek line, (10) corporate limits of Charlotte, (11) Craig Head Rd., (12) Myrtle Ave., (13) Sortley Rd., (14) Sugar Creek Rd., (15) Twp. 7, Crab Orchard-Twp. 8, Mallard Creek line, (16) Twp. 1, Charlotte-Twp. 7, Crab Orchard line (as of 1948), (17) Sugar Creek, (18) corporate limits of Charlotte, (19) branch of Briar Creek, (20) Pierson Dr.,

(21) Carolyn Rd., (22) Twp. 4, Sharon-Twp. 7, Crab Orchard line, (23) Eaton Ave., (24) Lynnville St., (25) Sharon-Amity Rd., (26) Twp. 4, Sharon-Twp. 7, Crab Orchard line, (27) property line of Sharon Memorial Park, (28) Sharon-Amity Rd., (29) S. A. L. R. R., (30) corporate limits of Charlotte, (31) Sugar Creek, (32) Briar Creek, (33) Valley Creek, (34) extension of Seneca Pl. and Seneca Pl., (35) Park Rd., (36) corporate limits of Charlotte, (37) property line of Bonnie Brae Golf Course, (38) Beechnut Rd., (39) Irwin Creek, (40) branch of Irwin Creek,

(41) extension of Cowles Rd. and Cowles Rd., (42) Beechnut Rd., (43) Wilmount Rd., (44) corporate limits of Charlotte, (45) Southern R. R., (46) property line of Carolina Golf Club, (47) Twp. 1, Charlotte-Twp. 2, Berryhill line (as of 1948), (48) Wilkinson Blvd. (Dowd Rd., U. S. Hwy. 29), (49) Midland Ave., (50) Marshall Ave., (51) Margaret St., (52) Wilkinson Blvd. (Dowd Rd., U. S. Hwy. 29), (53) corporate limits of Charlotte, (54) property line of Cannon Airport, (55) Tuckaseegee Rd., (56) Twp. 1, Charlotte-Twp. 2, Berryhill line (as of 1948), (57) Twp. 1, Charlotte-Twp. 12, Paw Creek line (as of 1948), (58) S. A. L. R. R., (59) extension of North Ramsey St. and North Ramsey St., (60) Dakota St., (61) Black St., (62) Hoskins St., (63) Tennessee Ave. and Tennessee Ave. extension, (64) corporate limits of Charlotte.

Durham Urbanized Area

(1) Central Farm Rd., (2) Hill Warren Dr. (Indian Trail Rd.), (3) Albany St., (4) corporate limits of Durham, (5) fence line of Chesterfield tobacco warehouse, (6) Broad St., (7) Fish Dam Rd., (8) Reade Ave., (9) Frasier St., (10) Roxboro Rd. (U. S. Hwy. 501), (11) 3d Ave., (12) Banner St., (13) Tiona Ave., (14) State St., (15) corporate limits of Durham, (16) Rosewood St., (17) Lincoln Ave., (18) Fayetteville St., (19) Alton St., (20) Southern R. R., (21) corporate limits of Durham.

Greensboro Urbanized Area

Main urbanized part: (1) Corporate limits of Greensboro, (2) Phillips Ave., (3) Huffine Rd., (4) East Bessemer Ave., (5) Franklin Blvd., (6) Heath St., (7) Lowdermilk St., (8) Ensley St., (9) Pine St., (10) Southern R. R. (Greensboro-Goldsboro branch), (11) corporate limits of Greensboro, (12) Troy St., (13) Mariner Rd., (14) Meadowview Rd., (15) Asheboro St., (16) South Buffalo Creek, (17) A. & Y. Rwy., (18) Meadowview Rd., (19) Gilmer-Morehead township line, (20) Concord St.,

(21) Clemmons St., (22) Robbins St., (23) South Ashe St., (24) Garrett St., (25) Hodgin St., (26) corporate limits of Greensboro, (27) Kersey St., (28) Martin St., (29) Glenwood Creek, (30) extension of Overland Dr. and Overland Dr., (31) Freeman's Mill Rd., (32) Lovett St., (33) corporate limits of Greensboro, (34) Southern R. R., (35) extension of Church Ave. and Church Ave., (36) Howard St., (37) Wilson St., (38) Hewitt St., (39) Rucker St., (40) Boren St.,

(41) Friendship-Morehead township line, (42) Railway Ave., (43) Spring Garden St., (44) property line of Pomona Terra Cotta Co., (45) Terra Cotta Dr., (46) Dartmouth St., (47) Oakland Ave. (U. S. Hwy. 421), (48) corporate limits of Hamilton Lakes, (49) corporate limits of Greensboro, (50) Gilmer-Morehead township line, (51) high tension power line, (52) double power line.

Outlying urbanized part: (53) Paschal St., (54) Oakwood Dr., (55) Osborne Rd., (56) Oakwood Dr., (57) High Point Rd.

Raleigh Urbanized Area

(1) Corporate limits of Raleigh, (2) property line of Carolina Country Club Golf Course, (3) House Creek-Raleigh township line, (4) property line of Carolina Country Club Golf Course, (5) corporate limits of Raleigh, (6) Country Home Rd., (7) unnamed stream, (8) corporate limits of Raleigh, (9) Roosevelt Ave., (10) Dinnis Ave., (11) Wake Ave. and Wake Ave. extension, (12) corporate limits of Raleigh, (13) property line of St. Augustine College, (14) Tarboro Rd., (15) King Charles Rd., (16) Kennedy St., (17) Poole Rd., (18) corporate limits of Raleigh, (19) Rock Quarry Rd., (20) Vardaman St.,

(21) Upchurch St., (22) corporate limits of Raleigh, (23) Southern R. R., (24) Walnut Creek, (25) Rocky Branch, (26) Hill St., (27) corporate limits of Raleigh, (28) Fayetteville Rd., (29) Walnut Creek, (30) drianage ditch, (31) Maywood Ave., (32) N. & S. R. R., (33) Rhamkatte Rd., (34) corporate limits of Raleigh, (35) property line of Catholic Orphanage of Nazareth, (36) corporate limits of Raleigh, (37) Dixie Trail, (38) Medlin Rd. and Medlin Rd. extension.

Winston-Salem Urbanized Area

(1) Reynolda Rd. (U. S. Hwy. 421), (2) Silas Creek and unnamed lake, (3) property line of Old Town Club Golf Course, (4) North Cherry St., (5) corporate limits of Winston-Salem, (6) Betharba Rd., (7) fence line of R. J. Reynolds Tobacco Co., (8) Southern R. R., (9) Polo Rd., (10) Walker Rd., (11) Pine St., (12) Clayton St., (13) Parkwood Ave., (14) Glendale St., (15) Forest Hill Dr., (16) Walker Rd., (17) fence line of Du-Plan Co., (18) corporate limits of Winston-Salem, (19) Leo St., (20) Pedan St.,

(21) Talley St. and Talley St. extension, (22) Leak Fork Creek, (23) Ogburn Ave., (24) Kapp St., (25) Tise Ave., (26) McCreary St., (27) Glenn Ave., (28) North Liberty St., (29) Roanoke Blvd., (30) extension of Auburn St. and Auburn St., (31) property line of Winston-Salem Airport, (32) extension of 30th St., (33) Machine St., (34) East 25th St., (35) corporate limits of Winston-Salem, (36) Mickey Mill Rd., (37) Attucks St., (38) Dunbar St., (39) Lincoln Blvd., (40) 145th St.,

(41) corporate limits of Winston-Salem, (42) north track of Southern R. R. yard, (43) Salem Creek, (44) property line of Reynolds Park, (45) Salem Creek, (46) Park Rd., (47) corporate limits of Winston-Salem, (48) extension of Waughtown St., (49) Maston Rd., (50) Reed St., (51) Cole St., (52) extension of Waughtown St., (53) extension of Sprague St., (54) Cole St., (55) Frank St., (56) Ridge Ave., (57) Reed Ave., (58) Cole St., (59) Hines St., (60) unnamed street,

(61) extension of Sprague St., (62) corporate limits of Winston-Salem, (63) Waughtown-Clemmons Rd. (Clemmonsville Rd.), (64) South Dale Ave. and South Dale Ave. extension, (65) N. & W. R. R., (66) extension of Arnold Ave. and Arnold Ave., (67) New Lexington Rd. (U. S. Hwy. 52), (68) Konnoak Dr., (69) corporate limits of Winston-Salem, (70) Clemmons Rd. (U. S. Hwy. 158), (71) extension of West St. and West St., (72) 3d St., (73) Oak St., (74) 5th St., (75) Main St., (76) 6th St., (77) extension of Pine St., (78) Little Creek, (79) corporate limits of Winston-Salem.

ASHEVILLE URBANIZED AREA

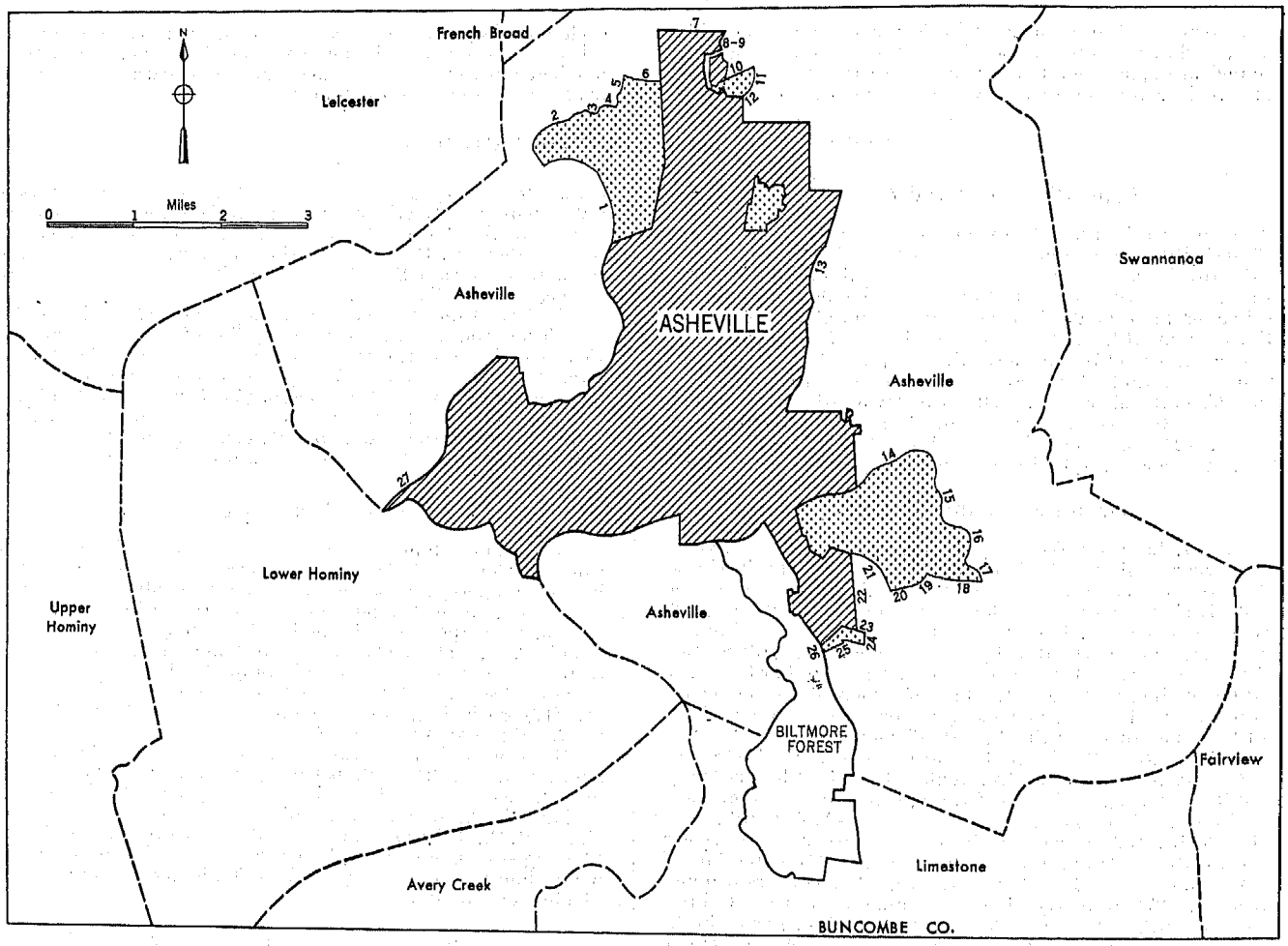

CHARLOTTE URBANIZED AREA

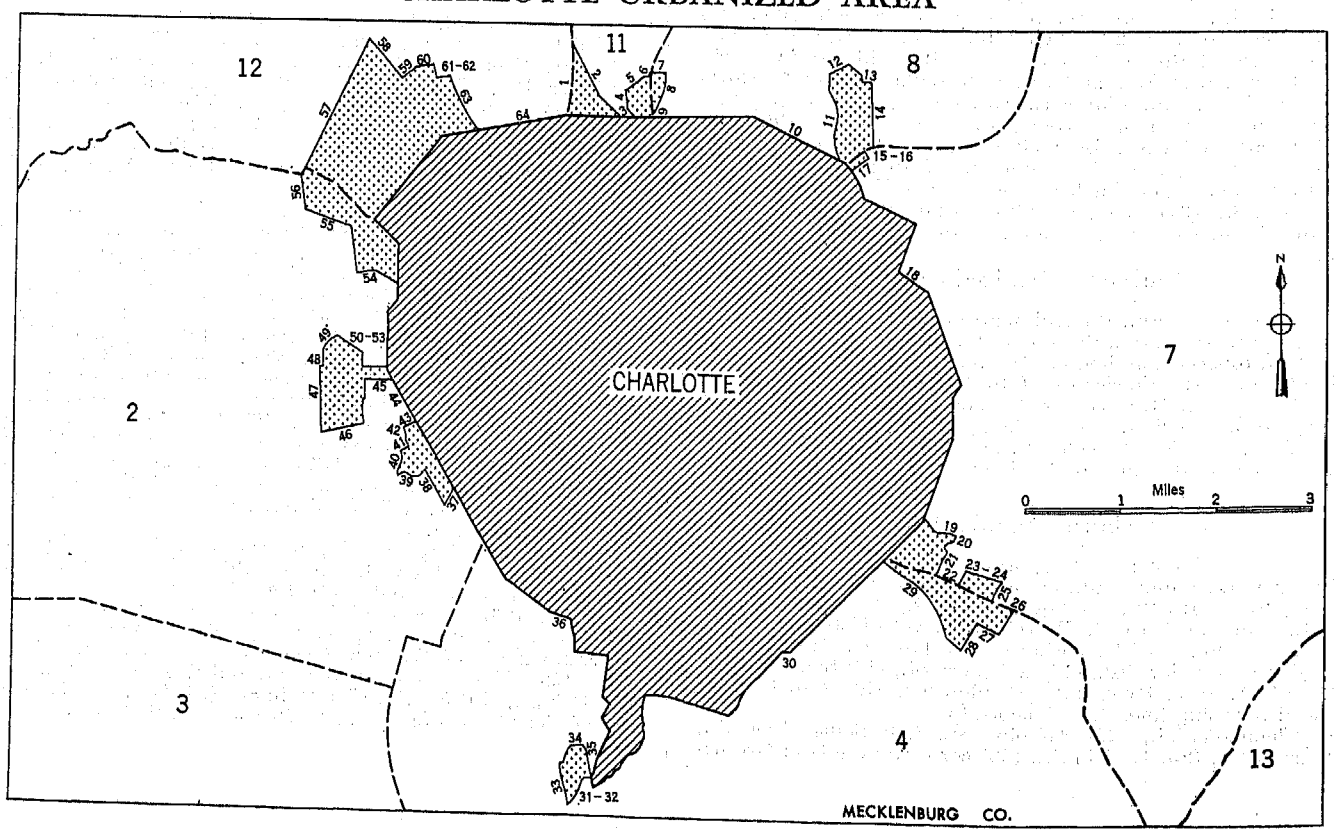

NUMBER OF INHABITANTS

DURHAM URBANIZED AREA

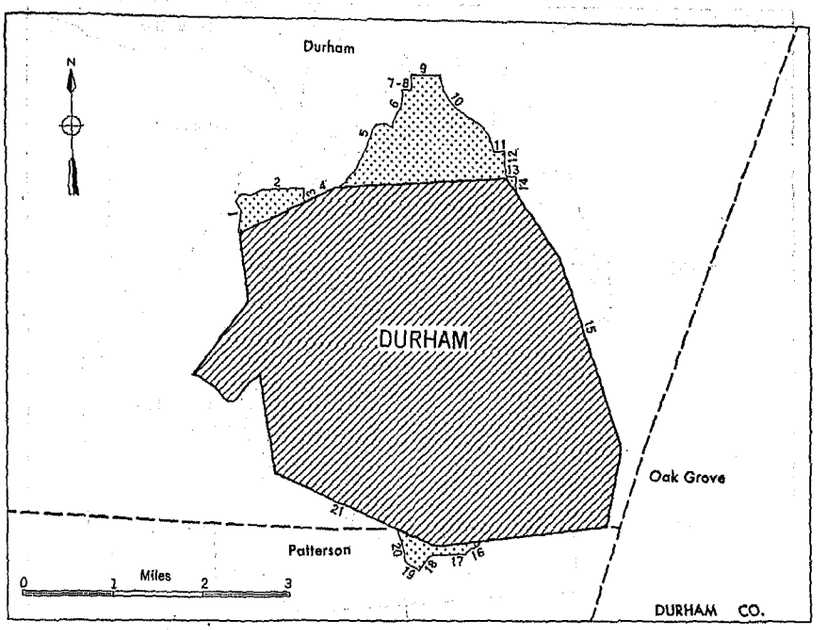

GREENSBORO URBANIZED AREA

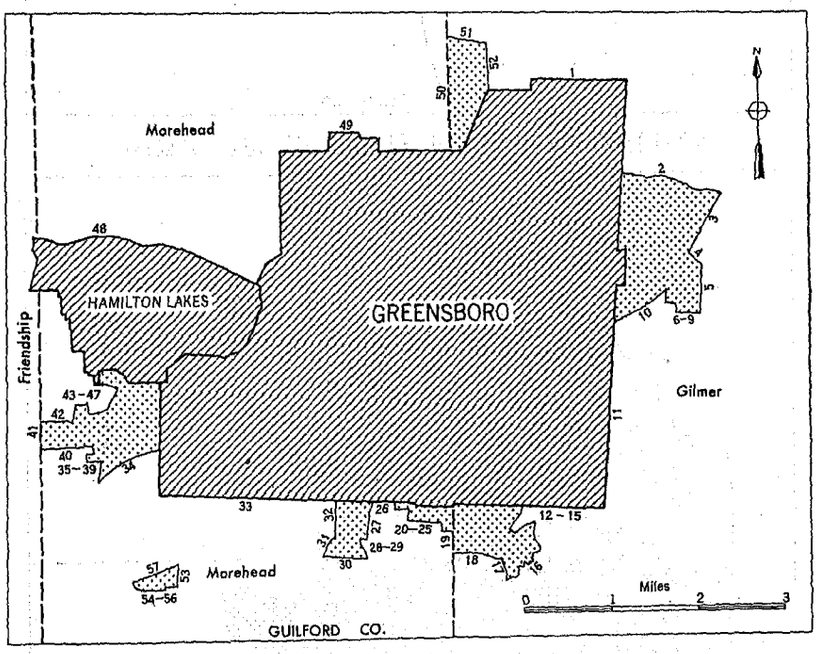

Incorporated parts

Unincorporated parts

12 Numbered boundary segments

State line

County line

Minor civil division line

NORTH CAROLINA

RALEIGH URBANIZED AREA

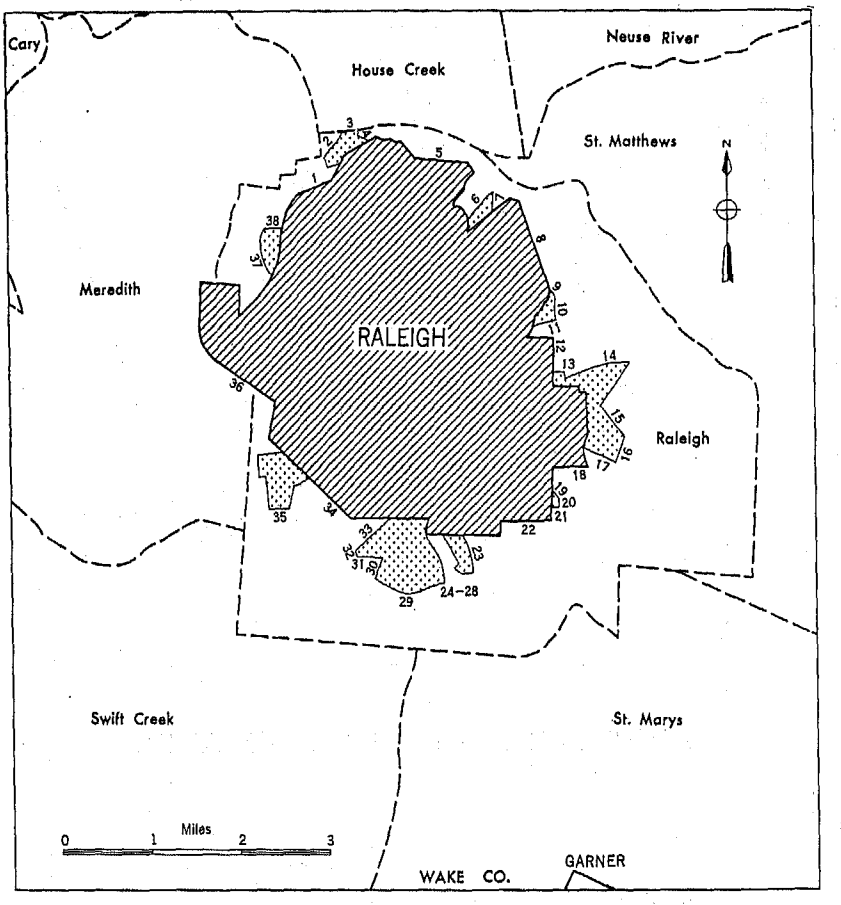

WINSTON-SALEM URBANIZED AREA

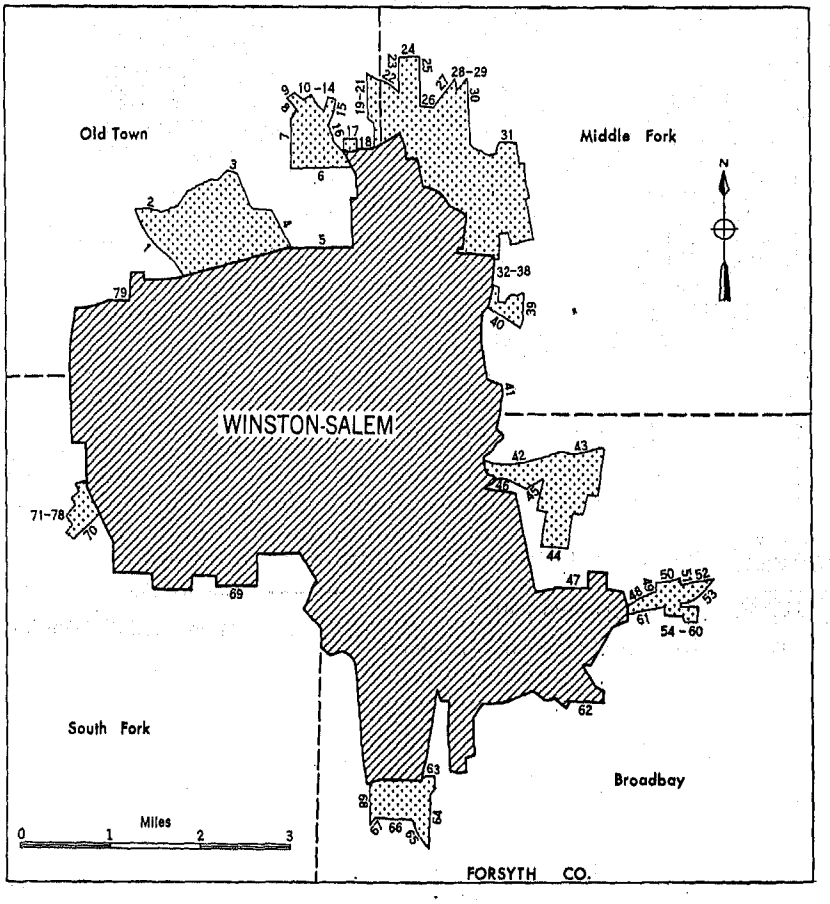

NUMBER OF INHABITANTS

North Dakota

LIST OF TABLES

[Page numbers listed here omit the State prefix number which appears as part of the page number for each page. The prefix for this State is 34]

Table	Page
1.—Population of North Dakota, urban and rural: 1870 to 1950	6
2.—Population in groups of places according to size: 1950	6
3.—Population in groups of places according to size: 1900 to 1950	6
4.—Population of cities of 10,000 or more from earliest census to 1950	7
5.—Area and population of counties, urban and rural: 1930 to 1950	7
6.—Population of counties by minor civil divisions: 1930 to 1950	8
7.—Population of all incorporated places: 1950 and 1940	18
8.—Population of cities of 5,000 or more, by wards: 1950	19
9.—Population of urbanized areas: 1950	–

957258—51——2

NORTH DAKOTA—SECTIONS 1 AND 3, WESTERN PART

MINOR CIVIL DIVISIONS—TOWNSHIPS

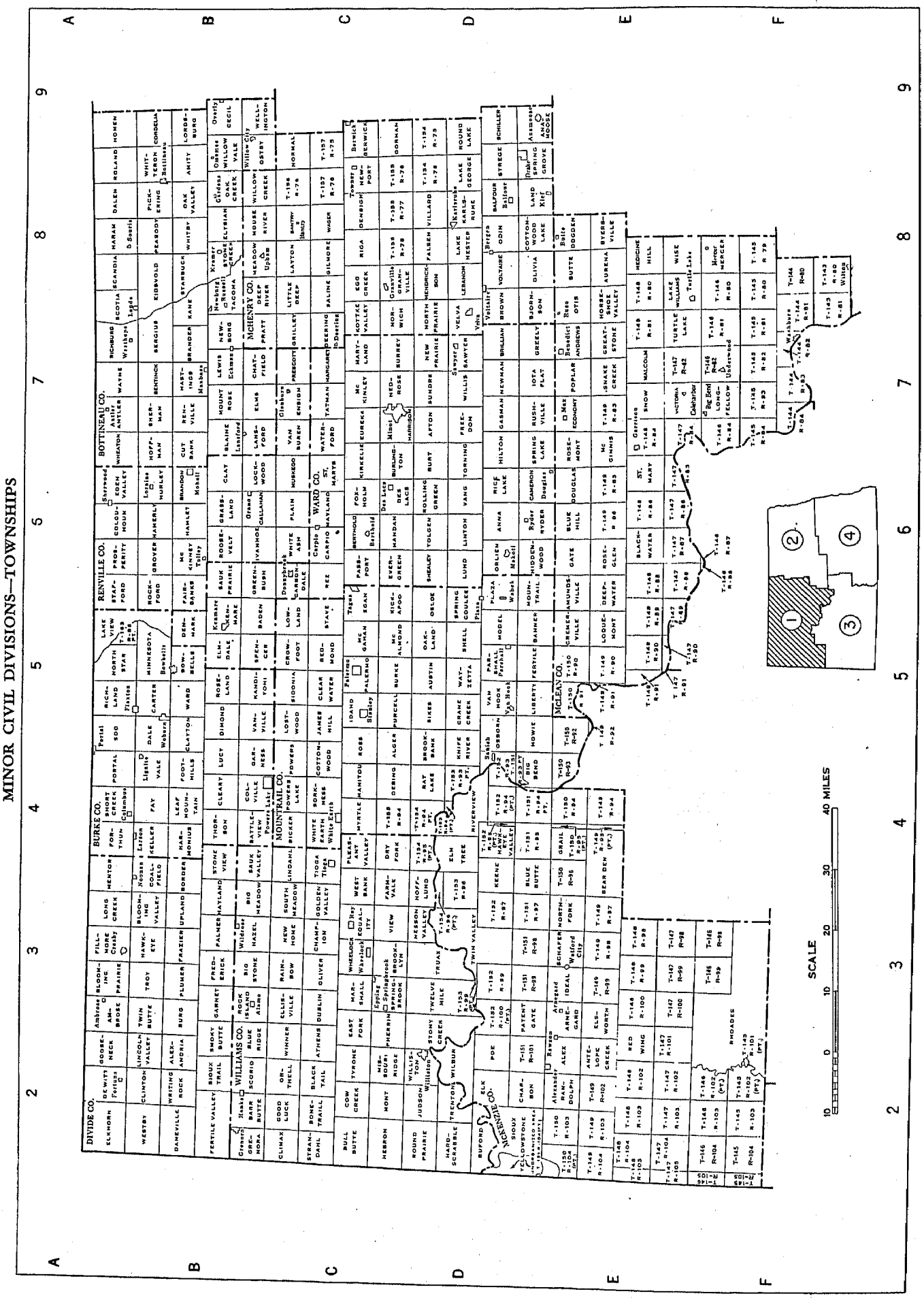

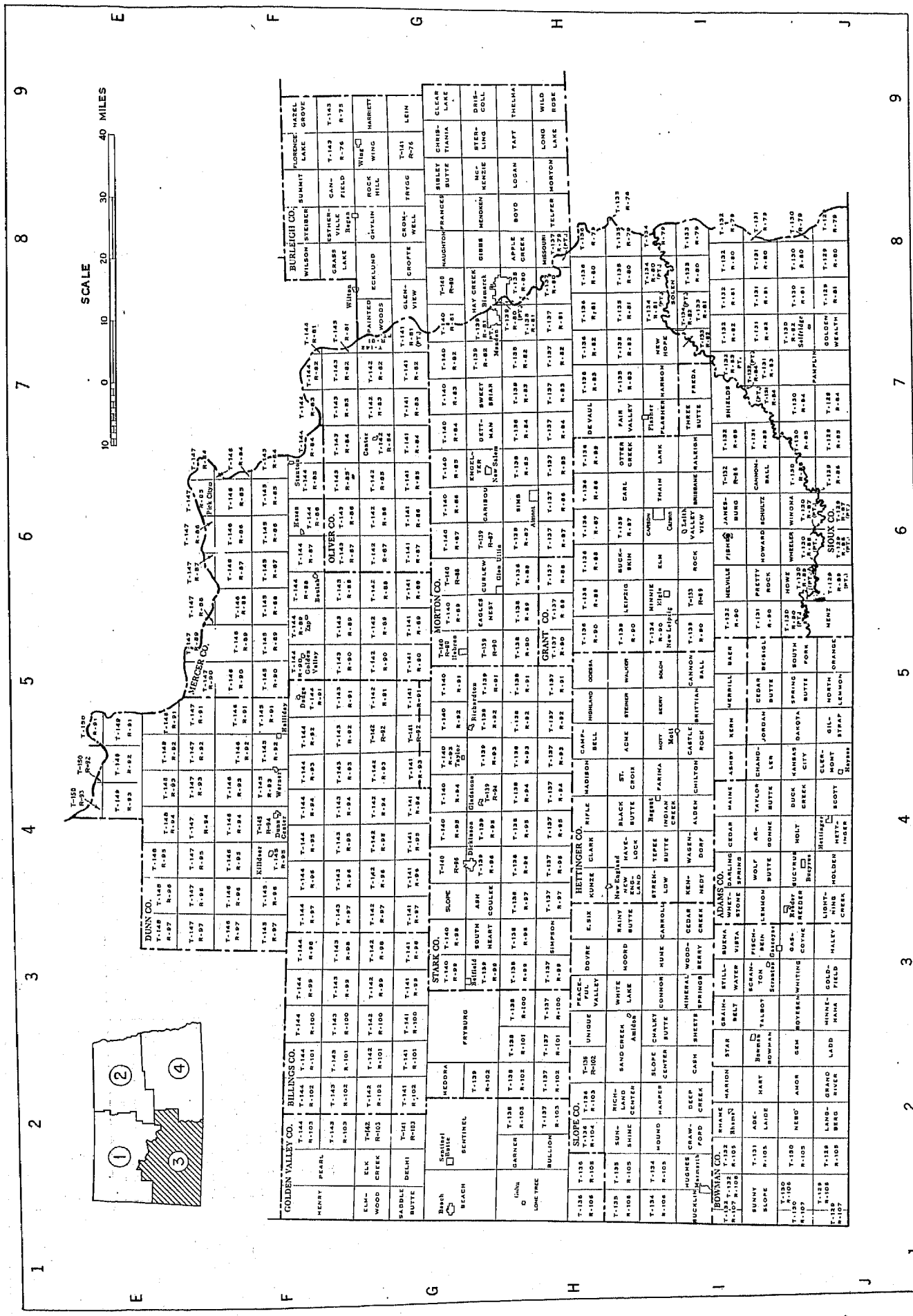

Large-scale copies of this map may be purchased from Superintendent of Documents, U. S. Government Printing Office, Washington 25, D. C.

NORTH DAKOTA—SECTIONS 2 AND 4, EASTERN PART

MINOR CIVIL DIVISIONS—TOWNSHIPS

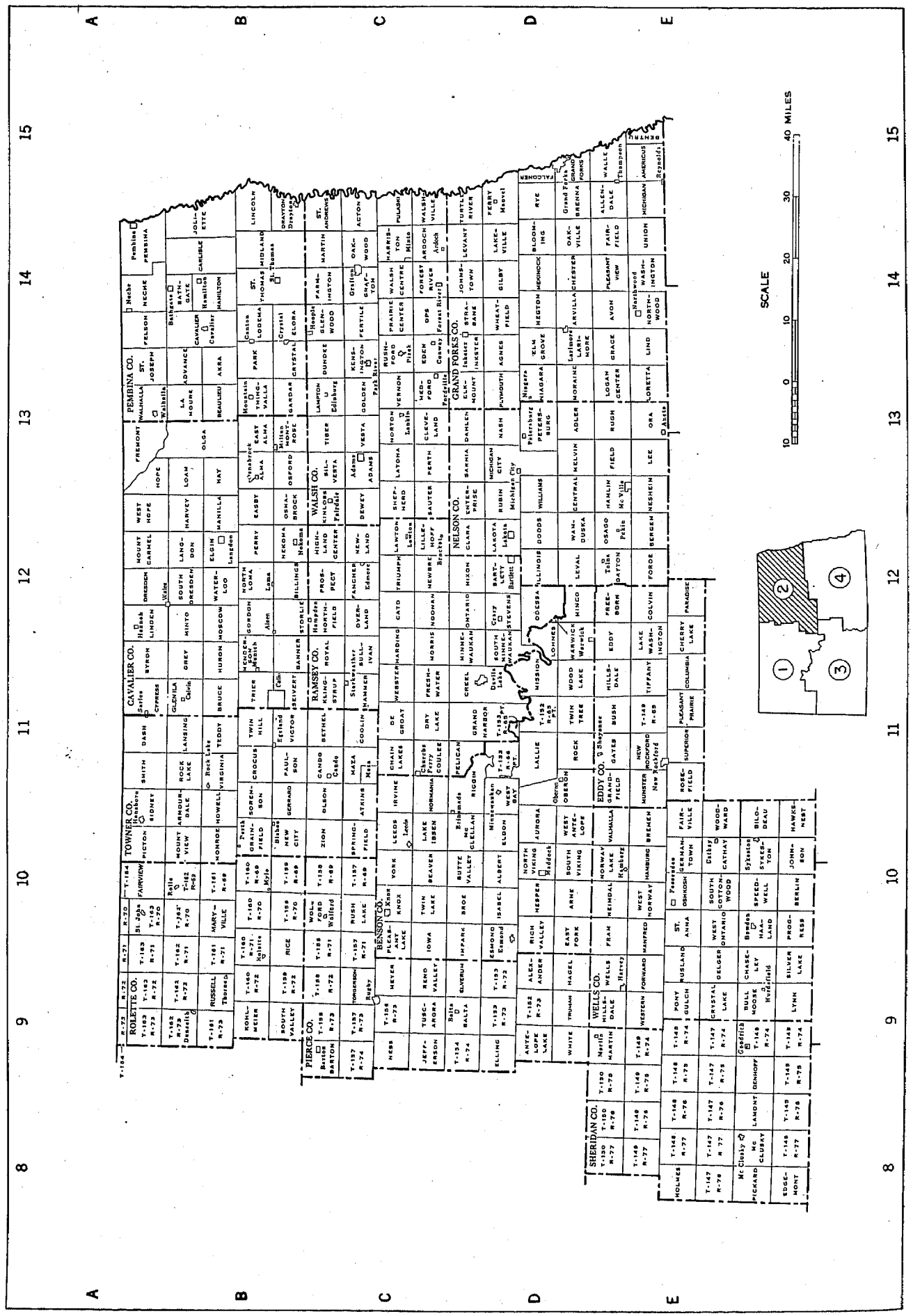

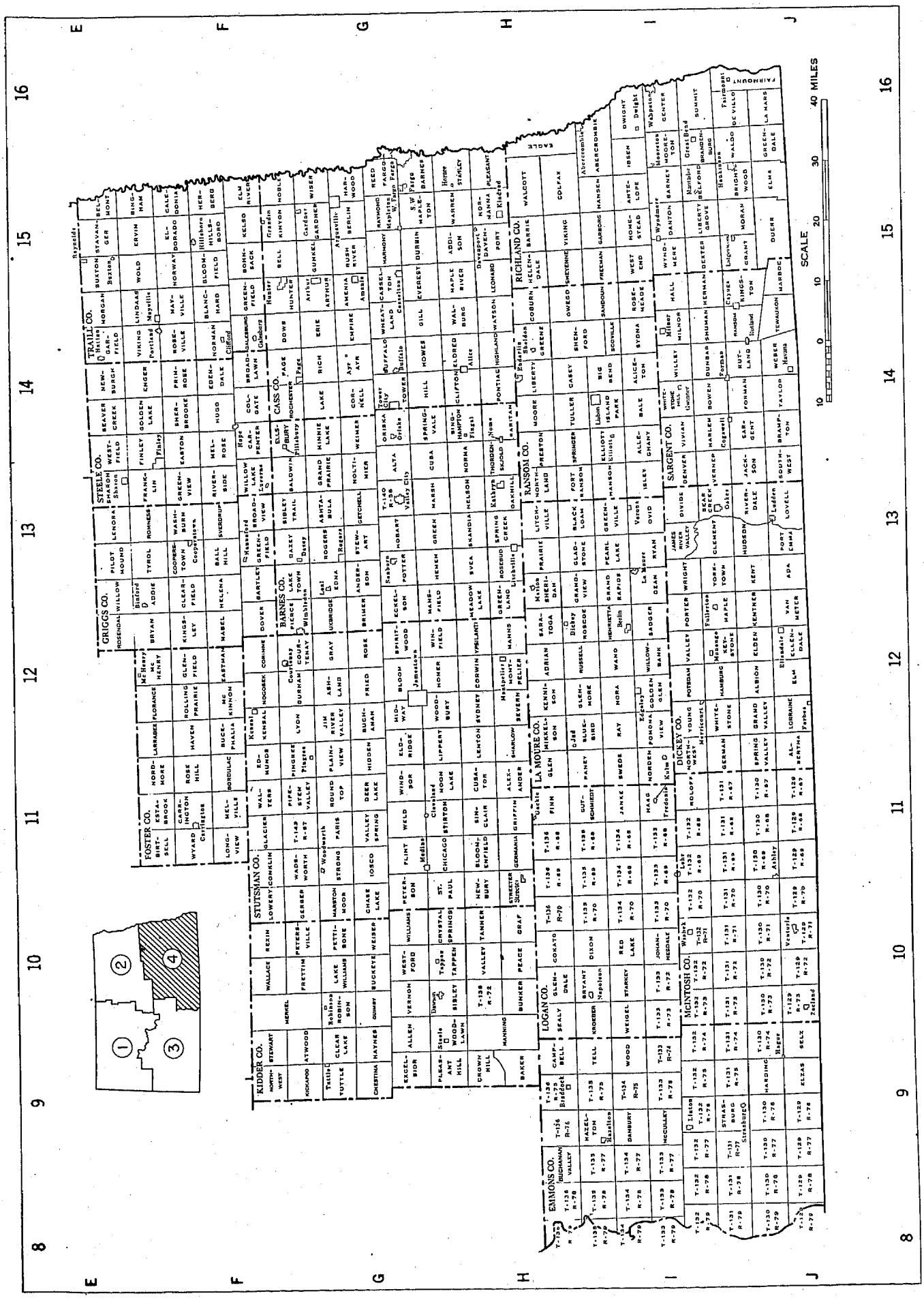
SCALE
40 MILES
30
20
10
0
10
TRAILL CO.
STEELE CO.
GRIGGS CO.
FOSTER CO.
STUTSMAN CO.
KIDDER CO.
BARNES CO.
CASS CO.
RICHLAND CO.
RANSOM CO.
SARGENT CO.
LA MOURE CO.
DICKEY CO.
LOGAN CO.
McINTOSH CO.
EMMONS CO.
EAGLE
FAIRMOUNT

Table 1.—POPULATION OF NORTH DAKOTA, URBAN AND RURAL: 1870 TO 1950

[Minus sign (—) denotes decrease. Percent not shown where base is less than 100]

Census date	The State			Urban territory				Rural territory			Percent of total	
	Population	Increase over preceding census		Number of urban places	Population	Increase over preceding census		Population	Increase over preceding census		Urban	Rural
		Number	Percent			Number	Percent		Number	Percent		
1950 (Apr. 1)	619,636	−22,299	−3.5	13	164,817	32,894	24.9	454,819	−55,193	−10.8	26.6	73.4
1940 (Apr. 1)	641,935	−38,910	−5.7	12	131,923	18,617	16.4	510,012	−57,527	−10.1	20.6	79.4
1930 (Apr. 1)	680,845	33,973	5.3	12	113,306	25,067	28.4	567,539	8,906	1.6	16.6	83.4
1920 (Jan. 1)	646,872	69,816	12.1	12	88,239	25,003	39.5	558,633	44,813	8.7	13.6	86.4
1910 (Apr. 15)	577,056	257,910	80.8	10	63,236	39,823	170.1	513,820	218,087	73.7	11.0	89.0
1900 (June 1)	319,146	128,163	67.1	4	23,413	12,770	120.0	295,733	115,393	64.0	7.3	92.7
1890 (June 1)	190,983	154,074	417.4	2	10,643	7,950	295.2	180,340	146,124	427.1	5.6	94.4
1880 (June 1)	[1] 36,909	34,504	1,434.7	1	2,693	2,693		34,216	31,811	1,322.7	7.3	92.7
1870 (June 1)	[1] 2,405							2,405				100.0

[1] Population of that part of Dakota Territory which now constitutes North Dakota.

Table 2.—POPULATION IN GROUPS OF PLACES ACCORDING TO SIZE: 1950

Type of area and size of place	Number of places	Population	Percent of total population	Percent of total	Type of area and size of place	Number of places	Population	Percent of total population	Percent of total
The State		619,636	100.0		**Rural, total**		454,819	73.4	100.0
Urban, total	13	164,817	26.6	100.0	Places under 2,500	333	150,393	25.7	35.0
Places of 25,000 to 50,000	2	65,092	10.5	39.5	Places of 2,000 to 2,500	5	10,922	1.8	2.4
Places of 10,000 to 25,000	3	51,369	8.3	31.2	Places of 1,500 to 2,000	14	23,699	3.8	5.2
Places of 5,000 to 10,000	6	40,548	6.5	24.6	Places of 1,000 to 1,500	28	35,049	5.7	7.7
Places of 2,500 to 5,000	2	7,808	1.3	4.7	Places under 1,000	286	89,723	14.5	19.7
					Other rural territory		295,426	47.7	65.0

Table 3.—POPULATION IN GROUPS OF PLACES ACCORDING TO SIZE: 1900 TO 1950

Subject and class of place	1950	1940	1930	1920	1910	1900
NUMBER OF PLACES						
Urban territory	13	12	12	12	10	4
Places of 25,000 to 50,000	2	1	1			
Places of 10,000 to 25,000	3	3	3	3	2	
Places of 5,000 to 10,000	6	6	6	3	3	2
Places of 2,500 to 5,000	2	2	2	6	5	2
Rural territory	333	321	314	282	203	71
Places of 1,000 to 2,500	47	36	29	29	23	15
Places under 1,000	286	285	285	253	180	56
Cumulative summary:						
Places of 25,000 or more	2	1	1			
Places of 10,000 or more	5	4	4	3	2	
Places of 5,000 or more	11	10	10	6	5	2
Places of 2,500 or more	13	12	12	12	10	4
POPULATION						
Urban territory	164,817	131,923	113,306	88,239	63,236	23,413
Places of 25,000 to 50,000	65,092	32,580	28,619			
Places of 10,000 to 25,000	51,369	52,301	44,301	46,447	26,809	
Places of 5,000 to 10,000	40,548	39,225	34,074	18,889	16,788	17,241
Places of 2,500 to 5,000	7,808	7,817	6,312	22,903	19,639	6,172
Rural territory	454,819	510,012	567,539	558,633	513,820	295,733
Places of 1,000 to 2,500	69,670	49,861	39,232	38,051	32,145	22,895
Places under 1,000	89,723	97,930	98,709	88,657	66,116	24,840
Other rural territory	295,426	362,221	429,598	431,925	415,559	247,998
Cumulative summary:						
Places of 25,000 or more	65,092	32,580	28,619			
Places of 10,000 or more	116,461	84,881	72,920	46,447	26,809	
Places of 5,000 or more	157,009	124,106	106,994	65,336	43,597	17,241
Places of 2,500 or more	164,817	131,923	113,306	88,239	63,236	23,413
PERCENT OF TOTAL POPULATION						
Urban territory	26.6	20.6	16.6	13.6	11.0	7.3
Places of 25,000 to 50,000	10.5	5.1	4.2			
Places of 10,000 to 25,000	8.3	8.1	6.5	7.2	4.6	
Places of 5,000 to 10,000	6.5	6.1	5.0	2.9	2.9	5.4
Places of 2,500 to 5,000	1.3	1.2	0.9	3.5	3.4	1.9
Rural territory	73.4	79.4	83.4	86.4	89.0	92.7
Places of 1,000 to 2,500	11.2	7.8	5.8	5.9	5.6	7.2
Places under 1,000	14.5	15.3	14.5	13.7	11.5	7.8
Other rural territory	47.7	56.4	63.1	66.8	72.0	77.8
Cumulative summary:						
Places of 25,000 or more	10.5	5.1	4.2			
Places of 10,000 or more	18.8	13.2	10.7	7.2	4.6	
Places of 5,000 or more	25.3	19.3	15.7	10.1	7.6	5.4
Places of 2,500 or more	26.6	20.6	16.6	13.6	11.0	7.3

Table 4.—POPULATION OF CITIES OF 10,000 OR MORE FROM EARLIEST CENSUS TO 1950

City and census year	Population	Increase over preceding census	
		Number	Percent
Bismarck:			
1950	18,640	3,144	20.3
1940	15,496	4,406	39.7
1930	11,090	3,968	55.7
1920	7,122	1,679	30.8
1910	5,443	2,124	64.0
1900	3,319	1,133	51.8
1890	2,186	428	24.3
1880	1,758		
Fargo:			
1950	38,256	5,676	17.4
1940	32,580	3,961	13.8
1930	28,619	6,658	30.3
1920	21,961	7,630	53.2
1910	14,331	4,742	49.5
1900	9,589	3,925	69.3
Fargo—Con.			
1890	5,664	2,971	110.3
1880	2,693		
Grand Fork:			
1950	26,836	6,608	32.7
1940	20,228	3,116	18.2
1930	17,112	3,102	22.1
1920	14,010	1,532	12.3
1910	12,478	4,826	63.1
1900	7,652	2,673	53.7
1890	4,979	3,274	192.0
1880	1,705		
Jamestown:			
1950	10,697	1,907	21.7
1940	8,790	603	7.4
Jamestown—Con.			
1930	8,187	1,560	23.5
1920	6,627	2,269	52.1
1910	4,358	1,505	52.8
1900	2,853	557	24.3
1890	2,296	1,903	484.2
1880	393		
Minot:			
1950	22,032	5,455	32.9
1940	16,577	478	3.0
1930	16,099	5,623	53.7
1920	10,476	4,288	69.3
1910	6,188	4,911	384.6
1900	1,277	702	122.1
1890	575		

Table 5.—AREA AND POPULATION OF COUNTIES, URBAN AND RURAL: 1930 TO 1950

[Minus sign (—) denotes decrease. Percent not shown where less than 0.1 or base is less than 100]

County	Map reference (see p. 34-2)	Land area in square miles, 1950	Total population						Urban population			Rural population			Percent urban	
			1950		1940	1930	Percent increase		1950	1940	Percent increase	1950	1940	Percent increase	1950	1940
			Total	Per square mile			1940 to 1950	1930 to 1940								
The State		70,057	619,636	8.8	641,935	680,845	−3.5	−5.7	164,817	131,923	24.9	454,819	510,012	−10.8	26.6	20.6
Adams	I-4	990	4,910	5.0	4,664	6,343	5.3	−26.5				4,910	4,664	5.3		
Barnes	F-12	1,486	16,884	11.4	17,814	18,804	−5.2	−5.3	6,851	5,917	15.8	10,033	11,897	−15.7	40.6	33.2
Benson	C-10	1,412	10,675	7.6	12,629	13,327	−15.5	−5.2				10,675	12,629	−15.5		
Billings	F-2	1,139	1,777	1.6	2,531	3,140	−29.8	−19.4				1,777	2,531	−29.8		
Bottineau	A-7	1,699	12,140	7.1	13,253	14,853	−8.4	−10.8				12,140	13,253	−8.4		
Bowman	I-2	1,170	4,001	3.4	3,860	5,119	3.7	−24.6				4,001	3,860	3.7		
Burke	A-4	1,121	6,621	5.9	7,653	9,998	−13.5	−23.5				6,621	7,653	−13.5		
Burleigh	F-8	1,648	25,673	15.6	22,736	19,769	12.9	15.0	18,640	15,496	20.3	7,033	7,240	−2.9	72.6	68.2
Cass	F-14	1,749	58,877	33.7	52,849	48,735	11.4	8.4	38,256	32,580	17.4	20,621	20,269	1.7	65.0	61.6
Cavalier	A-11	1,513	11,840	7.8	13,923	14,554	−15.0	−4.3				11,840	13,923	−15.0		
Dickey	I-11	1,144	9,121	8.0	9,696	10,877	−5.9	−10.9				9,121	9,696	−5.9		
Divide	A-2	1,303	5,967	4.6	7,086	9,636	−15.8	−26.5				5,967	7,086	−15.8		
Dunn	E-3	2,068	7,212	3.5	8,376	9,566	−13.9	−12.4				7,212	8,376	−13.9		
Eddy	D-11	643	5,372	8.4	5,741	6,346	−6.4	−9.5				5,372	5,741	−6.4		
Emmons	H-8	1,546	9,715	6.3	11,699	12,467	−17.0	−6.2				9,715	11,699	−17.0		
Foster	E-11	648	5,337	8.2	5,824	6,353	−8.4	−8.3				5,337	5,824	−8.4		
Golden Valley	F-2	1,014	3,499	3.5	3,498	4,122		−15.1				3,499	3,498			
Grand Forks	D-13	1,438	39,443	27.4	34,518	31,956	14.3	8.0	26,836	20,228	32.7	12,607	14,290	−11.8	68.0	58.6
Grant	H-5	1,672	7,114	4.3	8,264	10,134	−13.9	−18.5				7,114	8,264	−13.9		
Griggs	E-12	714	5,460	7.6	5,818	6,889	−6.2	−15.5				5,460	5,818	−6.2		
Hettinger	H-4	1,135	7,100	6.3	7,457	8,796	−4.8	−15.2				7,100	7,457	−4.8		
Kidder	F-9	1,377	6,168	4.5	6,692	8,031	−7.8	−16.7				6,168	6,692	−7.8		
La Moure	H-11	1,137	9,498	8.4	10,298	11,517	−7.8	−10.6				9,498	10,298	−7.8		
Logan	H-10	1,003	6,357	6.3	7,561	8,089	−15.9	−6.5				6,357	7,561	−15.9		
McHenry	B-7	1,890	12,556	6.6	14,034	15,439	−10.5	−9.1				12,556	14,034	−10.5		
McIntosh	I-10	993	7,590	7.6	8,984	9,621	−15.5	−6.6				7,590	8,984	−15.5		
McKenzie	D-2	2,810	6,849	2.4	8,426	9,709	−18.7	−13.2				6,849	8,426	−18.7		
McLean [1]	E-5	2,287	18,824	8.2	16,082	17,991	17.1	−10.6				18,824	16,082	17.1		
Mercer [1]	E-5	1,097	8,686	7.9	9,611	9,516	−9.6	1.0				8,686	9,611	−9.6		
Morton	6	1,933	19,295	10.0	20,184	19,647	−4.4	2.7	7,298	6,685	9.2	11,997	13,499	−11.1	37.8	33.1
Mountrail	B-4	1,900	9,418	5.0	10,482	13,544	−10.2	−22.6				9,418	10,482	−10.2		
Nelson	D-12	997	8,090	8.1	9,129	10,203	−11.4	−10.5				8,090	9,129	−11.4		
Oliver	F-6	720	3,091	4.3	3,859	4,262	−19.9	−9.5				3,091	3,859	−19.9		
Pembina	A-13	1,124	13,990	12.4	15,671	14,757	−10.7	6.2				13,990	15,671	−10.7		
Pierce	C-9	1,053	8,326	7.9	9,208	9,074	−9.6	1.5	2,907			5,419	9,208	−41.1	34.9	
Ramsey	C-11	1,214	14,373	11.8	15,626	16,252	−8.0	−3.9	6,427	6,204	3.6	7,946	9,422	−15.7	44.7	39.7
Ransom	H-13	863	8,876	10.3	10,061	10,983	−11.8	−8.4				8,876	10,061	−11.8		
Renville	A-6	901	5,405	6.0	5,533	7,263	−2.3	−23.8				5,405	5,533	−2.3		
Richland	H-15	1,450	19,865	13.7	20,519	21,008	−3.2	−2.3	5,125	3,747	36.8	14,740	16,772	−12.1	25.8	18.3
Rolette	A-9	913	11,102	12.2	12,583	10,760	−11.8	16.9				11,102	12,583	−11.8		
Sargent	I-13	855	7,616	8.9	8,693	9,298	−12.4	−6.5				7,616	8,693	−12.4		
Sheridan	D-8	995	5,253	5.3	6,616	7,373	−20.6	−10.3				5,253	6,616	−20.6		
Sioux	J-6	1,124	3,696	3.3	4,419	4,687	−16.4	−5.7				3,696	4,419	−16.4		
Slope	H-2	1,226	2,315	1.9	2,932	4,150	−21.0	−29.3				2,315	2,932	−21.0		
Stark	G-3	1,319	16,137	12.2	15,414	15,340	4.7	0.5	7,469	5,839	27.9	8,668	9,575	−9.5	46.3	37.9
Steele	E-13	710	5,145	7.2	6,193	6,972	−16.9	−11.2				5,145	6,193	−16.9		
Stutsman	F-10	2,274	24,158	10.6	23,495	26,100	2.8	−10.0	10,697	8,790	21.7	13,461	14,705	−8.5	44.3	37.4
Towner	A-10	1,044	6,360	6.1	7,200	8,393	−11.7	−14.2				6,360	7,200	−11.7		
Traill	E-14	861	11,359	13.2	12,300	12,600	−7.7	−2.4				11,359	12,300	−7.7		
Walsh	C-12	1,287	18,859	14.7	20,747	20,047	−9.1	3.5	4,901	4,070	20.4	13,958	16,677	−16.3	26.0	19.6
Ward	C-6	2,048	34,782	17.0	31,981	33,597	8.8	−4.8	22,032	16,577	32.9	12,750	15,404	−17.2	63.3	51.8
Wells	D-9	1,300	10,417	8.0	11,198	13,285	−7.0	−15.7				10,417	11,198	−7.0		
Williams	B-2	2,100	16,442	7.8	16,315	19,553	0.8	−16.6	7,378	5,790	27.4	9,064	10,525	−13.9	44.9	35.5

[1] Part of Mercer annexed to McLean in 1943.

Table 6.—POPULATION OF COUNTIES BY MINOR CIVIL DIVISIONS: 1930 TO 1950

[Minor civil division figures for 1940 and 1930 do not necessarily add to county totals. Unless otherwise noted, blanks indicate no population returned in given year. Boundary changes between 1940 and 1950 given in footnotes; for changes between 1930 and 1940, see reports of 16th Census (1940), *Population*, Vol. I, pp. 795–803. Total population of a place located within 2 or more counties appears in table 7]

County and minor civil division	1950	1940	1930
Adams County	4,910	4,664	6,343
Argonne township	98	113	183
Beisigl township	52	52	147
Bucyrus township	107	115	204
Bucyrus village	111	117	124
Cedar township	75	83	117
Cedar Butte township	68	96	118
Chandler township	74	94	124
Clermont township	109	120	213
Dakota township	66	101	150
Darling Spring township	62	99	106
Duck Creek township	103	138	185
Gilstrap township	90	92	183
Haynes village	145	210	167
Hettinger city	1,762	1,138	1,292
Hettinger township	154	145	237
Holden township	76	58	133
Holt township	62	86	138
Jordan township	46	37	63
Kansas City township	105	131	150
Lemmon township	80	94	122
Lightning Creek township	58	71	139
Maine township	64	107	135
North Lemmon township	284	271	296
Orange township	94	145	200
Reeder township	105	116	191
Reeder village	339	263	395
Scott township	123	142	197
South Fork township	83	86	160
Spring Butte township	86	96	136
Taylor Butte township	83	93	114
Whetstone township	55	46	79
Wolf Butte township	91	109	145
Barnes County	16,884	17,814	18,804
Alta township	189	246	267
Anderson township	118	163	297
Ashtabula township	131	171	219
Baldwin township	123	167	219
Binghampton township	235	264	366
Brimer township	91	120	167
Cuba township	157	229	278
Dazey township	158	151	215
Dazey village	196	215	251
Eckelson township	254	263	319
Edna township	163	180	215
Ellsbury township	160	195	214
Fingal village	210	300	324
Getchell township	145	214	221
Grand Prairie township	130	160	231
Green township	191	221	309
Greenland township	211	222	264
Hemen township	150	140	232
Hobart township	198	189	213
Kathryn village	200	229	224
Lake Town township	156	153	150
Leal village	72	102	105
Litchville village	408	430	410
Mansfield township	129	174	231
Marsh township	154	196	239
Meadow Lake township	186	204	283
Minnie Lake township	164	192	202
Nelson township	159	210	241
Noltimier township	191	213	249
Nome village	217	277	218
Norma township	191	272	276
Oakhill township	216	253	301
Oriska township	191	188	195
Oriska village	135	217	183
Pierce township	128	205	243
Pillsbury village	119	161	260
Potter township	156	212	252
Raritan township	253	317	361
Rogers township	134	132	167
Rogers village	150	174	169
Rosebud township	196	246	287
Sanborn village	324	366	343
Sibley Trail township	188	180	213
Skandia township	195	243	285
Spring Creek township	269	368	375
Springvale township	178	235	361
Stewart township	194	207	254
Svea township	181	203	215
Thordenskjold township	290	357	457
Uxbridge township	157	165	217
Valley City	6,851	5,917	5,268
Weimer township	141	180	196
Wimbledon village	449	357	421
Twp. 140 North, R. 58 West (part)	352	469	282
Benson County	10,675	12,629	13,327
Albert township	157	232	309
Arne township	178	257	314
Aurora township	175	228	266
Beaver township	87	138	187
Brinsmade village	136	206	199
Broe township	187	284	301
Butte Valley township	239	307	347
East Fork township	149	226	287
Eldon township	195	218	236
Esmond township	199	280	271
Esmond village	475	449	313
Hesper township	208	264	294
Impark township	240	257	309
Iowa township	96	132	127
Irvine township	135	180	193
Isabel township	230	284	342
Knox township	168	224	272
Knox village	190	189	177
Lake Ibsen township	153	213	190
Lallie township	315	352	386
Leeds city	778	782	725
Leeds township	190	228	278
Lohnes township	58	54	90
McClellan township	153	174	212
Maddock city	741	691	631
Minco township	91	100	173
Minnewaukan city [1]	443	521	480
Mission township	587	600	445
Normania township	147	180	242
North Viking township	158	210	213
Oberon city [1]	238		
Oberon township [1]	230	518	610
Pleasant Lake township	175	234	258
Rich Valley township	202	216	200
Riggin township	111	168	260
Rock township	147	210	238
South Viking township	134	186	285
Twin Lake township	156	191	235
Twin Tree township	138	150	205
Warwick township	116	158	185
Warwick village	155	224	249
West Antelope township	121	150	207
West Bay township	126	178	171
Wood Lake township	353	342	404
York township	354	414	443
Twp. 152 North, R. 65 West (part)	592	728	436
Twp. 153 North, R. 65 West (part)	11	24	35
Twp. 153 North, R. 66 West (part)	57	78	89
Billings County	1,777	2,531	3,140
Fryburg township	264	340	388
Medora township	241	284	227
Twp. 137 North, R. 100 West	45	49	86
Twp. 137 North, R. 101 West	8	11	30
Twp. 137 North, R. 102 West	8	14	29
Twp. 138 North, R. 100 West	45	64	111
Twp. 138 North, R. 101 West	11	9	52
Twp. 138 North, R. 102 West	24	19	28
Twp. 139 North, R. 102 West	41	54	68
Twp. 141 North, R. 98 West	141	216	240
Twp. 141 North, R. 99 West	150	205	247
Twp. 141 North, R. 100 West	25	49	58
Twp. 141 North, R. 101 West	11	8	27
Twp. 141 North, R. 102 West	3		5
Twp. 142 North, R. 98 West	78	136	175
Twp. 142 North, R. 99 West	150	213	269
Twp. 142 North, R. 100 West	98	151	152
Twp. 142 North, R. 101 West	4	11	11
Twp. 142 North, R. 102 West	7	13	9
Twp. 143 North, R. 98 West	110	161	206
Twp. 143 North, R. 99 West	75	112	174
Twp. 143 North, R. 100 West	64	128	175
Twp. 143 North, R. 101 West		4	27
Twp. 143 North, R. 101 West	29	21	24
Twp. 144 North, R. 98 West	83	98	110
Twp. 144 North, R. 99 West	17	52	87
Twp. 144 North, R. 100 West	22	49	72
Twp. 144 North, R. 101 West	3	23	10
Twp. 144 North, R. 102 West	20	37	43
Bottineau County	12,140	13,253	14,853
Amity township	114	162	149
Antler city	217	254	318
Antler township	171	175	220
Bentinck township	143	133	134
Blaine township	93	134	225
Bottineau city [2]	2,268	1,739	1,322
Brander township	96	156	231
Bottineau County—Con.			
Cecil township	178	227	262
Chatfield township	117	138	189
Cordelia township	207	261	288
Cut Bank township	159	182	216
Dalen township	190	256	259
Eckman village	55	66	70
Eidsvold township	245	294	357
Elms township	116	132	198
Elysian township	146	196	246
Gardena village	116	125	120
Haram township	233	304	318
Hastings township	178	137	199
Hoffman township	83	94	122
Homen township	245	387	374
Kane township	113	134	197
Kramer village	198	220	190
Landa village	132	149	140
Lansford city	352	300	353
Lansford township	169	153	204
Lewis township	119	138	178
Lordsburg township	158	188	160
Maxbass village	259	215	217
Mount Rose township	115	131	174
Newborg township	102	136	184
Newburg village	105	119	87
Oak Creek township	116	189	203
Oak Valley township	99	162	244
Omemee village	60	123	170
Ostby township	166	181	208
Overly village	90	125	151
Peabody township	93	96	153
Pickering township [2]	205	279	297
Renville township	111	130	171
Richburg township	167	182	278
Roland township	371	534	402
Russell village	51	70	94
Scandia township	214	262	338
Scotia township	176	227	324
Sergius township	120	212	293
Sherman township	140	153	181
Souris city	206	250	248
Starbuck township	146	214	246
Stone Creek township	155	141	244
Tacoma township	194	228	339
Wayne township	104	135	207
Wellington township	126	157	204
Westhope city	575	460	521
Wheaton township	108	114	195
Whitby township	95	137	176
Whitteron township [2]	308	320	319
Willow City	595	524	577
Willow Vale township	139	204	192
Bowman County	4,001	3,860	5,119
Adelaide township	56	75	90
Amor township	73	116	148
Bowman township	82	92	139
Bowman village	1,382	967	888
Boyesen township	88	117	112
Buena Vista township	46	69	109
Fischbein township	72	73	110
Gascoyne township	46	91	147
Gascoyne village	76	48	97
Gem township	46	66	85
Goldfield township	84	72	141
Grainbelt township	50	53	69
Grand River township	34	38	116
Haley township	79	95	157
Hart township	71	81	91
Ladd township	74	55	96
Langberg township	37	62	77
Marion township	48	66	144
Minnehaha township	59	65	92
Nebo township	59	70	111
Rhame township	72	99	108
Rhame village	340	283	356
Scranton city	360	277	331
Scranton township	102	149	204
Star township	71	104	172
Stillwater township	69	83	129
Sunny Slope township	43	56	70
Talbot township	94	79	121
Whiting township	106	100	172
Twp. 129 North, R. 105 West	17	26	37
Twp. 129 North, R. 106 West	15	35	50
Twp. 129 North, R. 107 West	9	14	25
Twp. 130 North, R. 105 West	23	28	47
Twp. 130 North, R. 106 West	15	31	53
Twp. 130 North, R. 107 West			3
Twp. 131 North, R. 105 West	50	45	52
Twp. 132 North, R. 105 West	11	29	48
Twp. 132 North, R. 106 West	24	20	33
Twp. 132 North, R. 107 West	18	31	30

[1] BENSON.—Minnewaukan city returned in 1940 as a village. Oberon city incorporated from part of Oberon township in 1947.
[2] BOTTINEAU.—Part of Pickering township annexed to Bottineau city in 1947. Parts of Whitteron township annexed to Bottineau city in 1947 and 1949.

Table 6.—POPULATION OF COUNTIES BY MINOR CIVIL DIVISIONS: 1930 TO 1950—Con.

County and minor civil division	1950	1940	1930
Burke County	6,621	7,653	9,998
Battleview township	190	208	289
Bowbells city	806	787	695
Bowbells township	118	160	234
Carter township	115	152	218
Clayton township	99	120	182
Cleary township	90	106	185
Columbus city	525	506	516
Colville township	98	144	231
Dale township	145	167	317
Dimond township	67	68	125
Fay township	274	298	586
Flaxton city	436	362	423
Foothills township	121	137	183
Forthun township	91	154	256
Garness township	107	160	213
Harmonius township	97	130	237
Kandiyohi township	112	139	150
Keller township	91	148	314
Lake View township	82	153	209
Larson village	59	79	89
Leaf Mountain township	117	188	243
Lignite village	230	235	217
Lucy township	75	107	123
Minnesota township	145	221	322
North Star township	195	289	366
Portal city	409	499	512
Portal township	140	163	302
Powers Lake city	565	464	382
Richland township	140	190	234
Roseland township	94	126	188
Short Creek township	102	232	330
Soo township	116	137	220
Thorson township	86	108	160
Vale township	104	145	177
Vanville township	54	51	158
Ward township	223	280	357
Woburn village	17	10	------
Twp. 163 North, R. 88 West (part)	26	21	55
Burleigh County	25,673	22,736	19,769
Apple Creek township	137	143	144
Bismarck city [3]	18,040	15,496	11,090
Boyd township	96	80	124
Canfield township	99	93	142
Christiania township	82	73	100
Clear Lake township	126	100	107
Crofte township	166	177	224
Cromwell township	67	57	71
Driscoll township	377	387	357
Ecklund township	255	432	537
Estherville township	116	131	180
Florence Lake township	80	74	113
Frances township	54	60	90
Ghylin township	151	178	178
Gibbs township	210	180	157
Glenview township	166	190	279
Grass Lake township	125	205	237
Harriett township	111	147	224
Hay Creek township [3]	277	225	174
Hazel Grove township	86	94	99
Lein township	91	92	157
Logan township	63	57	84
Long Lake township	250	252	237
McKenzie township	172	182	225
Menoken township	155	166	222
Missouri township	69	87	123
Morton township	63	77	91
Naughton township	84	104	133
Painted Woods township	151	165	168
Regan village	129	149	162
Rock Hill township	87	91	129
Sibley Butte township	50	54	113
Steiber township	86	80	103
Sterling township	233	205	275
Summit township	72	66	115
Taft township	79	90	91
Telfer township	142	140	146
Thelma township	62	62	88
Trygg township	118	100	142
Wild Rose township	80	103	108
Wilson township	122	124	138
Wilton city (part)	134	117	149
Wing township	77	110	142
Wing village	312	235	237
Twp. 137 North, R. 80 West (part)	51	68	88
Burleigh County—Con.			
Twp. 138 North, R. 80 West (part)	909	798	856
Twp. 140 North, R. 80 West [3]	140	122	147
Twp. 140 North, R. 81 West (part)	45	55	55
Twp. 141 North, R. 76 West [3]	65	87	160
Twp. 143 North, R. 75 West	64	67	136
Twp. 143 North, R. 76 West	97	100	122
Cass County	58,877	52,849	48,735
Addison township	215	256	291
Alice village	162	181	169
Amenia township	256	322	338
Amenia village	127	104	90
Argusville village	126	145	115
Arthur township	249	273	272
Arthur village	380	335	322
Ayr township	131	204	238
Ayr village	104	107	106
Barnes township [4]	2,304	1,357	1,068
Bell township	125	164	152
Berlin township	168	199	220
Buffalo township	120	179	239
Buffalo village	261	245	242
Casselton city	1,373	1,358	1,253
Casselton township	266	241	280
Clifton township	209	245	258
Cornell township	187	238	270
Davenport township	235	303	344
Davenport village	150	147	205
Dows township	159	167	205
Durbin township	183	182	175
Eldred township	280	294	318
Empire township	231	253	312
Erie township	321	373	418
Everest township	214	217	283
Fargo city [4]	38,256	32,580	28,619
Fargo township [4]	310	267	135
Gardner township	227	272	223
Gardner village	136	103	108
Gill township	238	260	254
Grandin village	156	158	172
Gunkel township	228	259	239
Harmony township	251	186	206
Harwood township	347	372	366
Highland township	211	225	248
Hill township	196	188	231
Horace village [4]	190	------	------
Howes township	213	224	230
Hunter township [4]	207	219	245
Hunter village [4]	417	414	406
Kindred village	504	450	429
Kinyon township	222	225	203
Lake township	130	159	197
Leonard township	469	465	535
Maple River township	253	309	325
Mapleton township	131	177	222
Mapleton village	169	180	195
Noble township	182	237	237
Normanna township	354	464	505
Page township	176	182	242
Page village	482	428	443
Pleasant township	386	476	545
Pontiac township	223	270	302
Raymond township	223	260	315
Reed township	799	343	352
Rich township	195	196	274
Rochester township	155	205	239
Ruch River township	215	239	272
South West Fargo city [4]	1,032	707	------
Stanley township [4]	549	839	763
Tower township	189	162	210
Tower City village	292	364	435
Walburg township	323	392	406
Warren township	223	314	304
Watson township	236	266	302
West Fargo village	159	117	------
Wheatland township	345	405	410
Wiser township	133	202	208
Cavalier County	11,840	13,923	14,554
Alma township	126	183	193
Alsen village	114	312	358
Banner township	158	190	217
Billings township	161	162	208
Bruce township	196	259	289
Byron township	133	180	204
Calio village	102	98	152
Cavalier County—Con.			
Calvin village [5]	152	------	------
Cypress township	152	144	214
Dresden township [5]	255	578	644
Easby township	177	211	230
East Alma township	177	246	231
Elgin township	282	283	290
Fremont township	254	428	432
Glenila township [5]	118	335	445
Gordon township	175	162	214
Grey township	114	150	208
Hannah village	257	261	262
Harvey township	185	226	188
Ray township	238	244	257
Henderson township	196	233	245
Hope township	184	357	366
Huron township	157	194	212
Langdon city	1,838	1,546	1,221
Langdon township	155	230	262
Linden township	211	217	261
Loam township	205	332	283
Loma village	53	256	293
Manilla township	130	183	204
Milton village	322	310	329
Minto township	123	142	164
Montrose township	273	375	369
Moscow township	218	269	287
Mount Carmel township	428	476	475
Munich village	248	216	260
Nekoma township	169	196	269
Nekoma village	140	184	191
North Loma township	137	120	95
Olga township	655	853	704
Osford township	182	228	214
Osnabrock township	152	242	250
Osnabrock village	284	269	244
Perry township	151	172	228
Sarles village (part)	261	287	357
Seivert township	130	151	178
South Dresden township	267	317	338
Storlie township	158	136	216
Trier township	181	237	266
Wales village [5]	235	------	------
Waterloo township	201	239	230
West Hope township	276	304	307
Dickey County	9,121	9,696	10,877
Ada township	163	225	277
Albertha township	106	153	200
Albion township	134	143	228
Bear Creek township	195	203	249
Clement township	248	313	353
Divide township	189	195	246
Elden township	155	162	192
Ellendale city	1,759	1,517	1,264
Ellendale township	173	213	251
Elm township	121	111	157
Forbes village	204	268	265
Fullerton village	206	184	206
German township	151	187	230
Grand Valley township	145	155	180
Hamburg township	135	175	217
Hudson township	177	179	255
James River Valley township	190	246	285
Kent township	115	108	147
Kentner township	146	141	205
Keystone township	129	159	175
Lorraine township	146	158	180
Lovell township	142	187	268
Ludden village	96	150	164
Maple township	154	184	200
Merricourt village	105	153	120
Monango village	138	175	211
Northwest township	134	176	214
Oakes City	1,774	1,665	1,709
Port Emma township	184	160	225
Porter township	154	169	227
Potsdam township	117	160	216
Riverdale township	159	168	188
Spring Valley township	126	177	183
Valley township	101	126	194
Van Meter township	142	157	182
Whitestone township	130	146	185
Wright township	189	203	236
Yorktown township	138	188	207
Young township	151	157	196

[3] BURLEIGH.—Part of Bismarck city annexed to Hay Creek township in 1949. Township 140 North, range 80 West, returned in 1940 as Burnt Creek township; civil township dissolved in 1942. Township 141 North, range 76 West, returned in 1940 as Lyman township; civil township dissolved in 1941.

[4] CASS.—Parts of Barnes township annexed to Fargo city in 1946, 1948, and 1949. Part of Barnes township annexed to South West Fargo city in 1948. Part of Fargo township annexed to Fargo city in 1949. Horace village incorporated from part of Stanley township in 1942. Part of Hunter village annexed to Hunter township in 1948. South West Fargo city returned in 1940 as a town.

[5] CAVALIER.—Calvin village incorporated from part of Glenila township in 1950. Wales village incorporated from part of Dresden township in 1946.

Table 6.—POPULATION OF COUNTIES BY MINOR CIVIL DIVISIONS: 1930 TO 1950—Con.

County and minor civil division	1950	1940	1930
Divide County	5,967	7,086	9,636
Alexandria township	77	112	196
Ambrose city	286	294	334
Ambrose township	102	140	248
Blooming Prairie township	134	194	284
Blooming Valley township	112	183	255
Border township	117	173	222
Burg township	89	124	211
Clinton township	76	99	194
Coalfield township	142	194	317
Crosby city	1,689	1,404	1,271
Daneville township	136	203	258
De Witt township	83	115	151
Elkhorn township	98	124	218
Fertile Valley township	100	224	317
Fillmore township	178	195	347
Fortuna village	181	214	196
Frazier township	91	89	170
Frederick township	108	194	240
Garnet township	101	114	216
Gooseneck township	142	242	341
Hawkeye township	80	147	257
Hayland township	78	123	223
Lincoln Valley township	86	100	185
Long Creek township	88	119	255
Mentor township [6]	113	130	227
Noonan city	551	520	423
Palmer township	61	89	200
Plumer township	75	103	208
Sioux Trail township	88	125	174
Smoky Butte township	78	91	174
Stone View township	99	117	207
Troy township	88	156	243
Twin Butte township	91	135	220
Upland township	122	159	240
Westby township	160	209	240
Writing Rock township	67	109	148
Dunn County	7,212	8,376	9,566
Dodge village	251	234	204
Dunn Center village	246	238	276
Halliday village	477	395	305
Killdeer city	698	650	495
Werner village	63	137	213
Twp. 141 North, R. 91 West (part)	90	87	121
Twp. 141 North, R. 92 West (part)[7]	72	-------	-------
Twp. 141 North, R. 93 West (part)	68	139	-------
Twp. 141 North, R. 94 West	109	157	182
Twp. 141 North, R. 95 West	144	202	217
Twp. 141 North, R. 96 West	236	358	352
Twp. 141 North, R. 97 West	165	254	226
Twp. 142 North, R. 91 West	92	74	107
Twp. 142 North, R. 92 West[7]	110	-------	-------
Twp. 142 North, R. 93 West	107	90	-------
Twp. 142 North, R. 94 West	144	175	174
Twp. 142 North, R. 95 West	128	168	162
Twp. 142 North, R. 96 West	96	129	120
Twp. 142 North, R. 97 West	146	199	196
Twp. 143 North, R. 91 West	173	155	280
Twp. 143 North, R. 92 West	125	152	191
Twp. 143 North, R. 93 West	107	107	153
Twp. 143 North, R. 94 West	108	141	173
Twp. 143 North, R. 95 West	204	243	302
Twp. 143 North, R. 96 West	111	101	137
Twp. 143 North, R. 97 West	72	102	99
Twp. 144 North, R. 91 West (part)	200	278	292
Twp. 144 North, R. 92 West	113	138	187
Twp. 144 North, R. 93 West	107	106	141
Twp. 144 North, R. 94 West	109	111	199
Twp. 144 North, R. 95 West	104	129	123
Twp. 144 North, R. 96 West	99	107	115
Twp. 144 North, R. 97 West	127	169	217
Twp. 145 North, R. 91 West (part)	124	175	271
Twp. 145 North, R. 92 West (part)	165	181	245
Twp. 145 North, R. 93 West (part)	118	128	192
Twp. 145 North, R. 94 West (part)[7]	127	178	167
Twp. 145 North, R. 95 West (part)	132	181	182
Twp. 145 North, R. 96 West	116	97	106
Twp. 145 North, R. 97 West	84	107	251
Dunn County—Con.			
Twp. 146 North, R. 91 West[7]	109	-------	-------
Twp. 146 North, R. 92 West[7]	70	-------	-------
Twp. 146 North, R. 93 West	64	88	110
Twp. 146 North, R. 94 West	80	109	152
Twp. 146 North, R. 95 West	90	82	135
Twp. 146 North, R. 96 West	82	109	142
Twp. 146 North, R. 97 West	28	27	64
Twp. 147 North, R. 91 West (part)[7]	91	-------	-------
Twp. 147 North, R. 92 West[7]	10	-------	-------
Twp. 147 North, R. 93 West[7]	6	-------	-------
Twp. 147 North, R. 94 West[7]	11	-------	-------
Twp. 147 North, R. 95 West[7]	50	-------	-------
Twp. 147 North, R. 96 West	44	66	85
Twp. 147 North, R. 97 West	29	37	56
Twp. 148 North, R. 91 West (part)[7]	132	-------	-------
Twp. 148 North, R. 92 West[7]	24	-------	-------
Twp. 148 North, R. 94 West[7]	3	-------	-------
Twp. 148 North, R. 95 West[7]	14	-------	-------
Twp. 148 North, R. 96 West	14	18	9
Twp. 148 North, R. 97 West	4	11	43
Twp. 149 North, R. 91 West (part)[7]	92	-------	-------
Twp. 149 North, R. 92 West (part)[7]	10	-------	-------
Twp. 149 North, R. 93 West[7]	19	-------	-------
Twp. 150 North, R. 91 West (part)[7]	69	-------	-------
Eddy County	5,372	5,741	6,346
Bush township	120	140	190
Cherry Lake township	119	105	148
Columbia township	91	131	149
Colvin township	159	224	248
Eddy township	114	131	193
Freeborn township	225	268	318
Gates township	185	213	255
Grandfield township	171	187	237
Hillsdale township	189	232	256
Lake Washington township	80	183	141
Munster township	166	227	234
New Rockford city	2,185	2,017	2,195
New Rockford township	225	253	181
Paradise township	126	145	156
Pleasant Prairie township	191	263	302
Rosefield township	138	151	216
Sheyenne village	469	481	417
Superior township	211	211	222
Tiffany township	107	119	161
Twp. 149 North, R. 65 West	101	110	127
Emmons County	9,715	11,699	12,467
Braddock village	175	185	193
Buchanan Valley township	105	83	146
Campbell township	243	224	356
Danbury township	181	197	251
Elzas township	223	299	285
Hague village	328	442	364
Harding township	212	258	322
Hazelton township	132	183	222
Hazelton village	453	500	446
Linton city	1,675	1,602	1,192
McCulley township	224	340	324
Selz township	152	182	245
Strasburg city [8]	733	994	695
Strasburg township	226	275	246
Tell township	122	181	212
Wood township	140	143	213
Twp. 129 North, R. 76 West	202	221	251
Twp. 129 North, R. 77 West	138	154	189
Twp. 129 North, R. 78 West	114	173	202
Twp. 129 North, R. 79 West (part)	13	28	29
Twp. 130 North, R. 74 West (part)	151	204	281
Twp. 130 North, R. 76 West	246	284	321
Twp. 130 North, R. 77 West	208	317	340
Twp. 130 North, R. 78 West	109	154	257
Twp. 130 North, R. 79 West (part)	73	64	80
Twp. 131 North, R. 74 West	238	275	308
Twp. 131 North, R. 75 West	189	302	279
Twp. 131 North, R. 77 West [8]	155	208	260
Twp. 131 North, R. 78 West	150	237	290
Twp. 131 North, R. 79 West (part)	125	147	196
Emmons County—Con.			
Twp. 132 North, R. 74 West	193	208	238
Twp. 132 North, R. 75 West	159	221	228
Twp. 132 North, R. 76 West (part)	129	170	187
Twp. 132 North, R. 77 West	115	176	208
Twp. 132 North, R. 78 West	136	189	200
Twp. 132 North, R. 79 West (part)	44	68	86
Twp. 133 North, R. 74 West [8]	154	243	256
Twp. 133 North, R. 75 West	134	163	180
Twp. 133 North, R. 77 West	114	124	177
Twp. 133 North, Rs. 78 West, and 79 West (part)	113	146	153
Twp. 134 North, R. 75 West [8]	111	168	185
Twp. 134 North, R. 77 West	130	126	179
Twp. 134 North, R. 78 West	100	116	141
Twp. 134 North, R. 79 West (part)	24	35	49
Twp. 135 North, R. 75 West	89	118	149
Twp. 135 North, R. 77 West	100	136	173
Twp. 135 North, R. 78 West (part)	101	98	-------
Twp. 135 North, R. 79 West (part)	39	39	-------
Twp. 136 North, R. 75 West (part)	74	85	120
Twp. 136 North, R. 76 West [8]	90	84	128
Twp. 136 North, R. 78 West	76	68	110
Twp. 136 North, R. 79 West (part)	55	62	81
Foster County	5,337	5,824	6,353
Birtsell township	172	223	324
Bordulac township	215	301	308
Bucephalia township	125	189	201
Carrington city	2,101	1,850	1,717
Carrington township	186	200	234
Eastman township	116	131	179
Estabrook township	124	154	200
Florence township	183	232	284
Glenfield township	314	384	409
Haven township	145	193	208
Larrabee township	257	273	320
Longview township	161	172	178
McHenry township	142	233	251
McHenry village	189	250	219
McKinnon township	152	178	229
Melville township	170	212	263
Nordmore township	180	166	226
Rolling Prairie township	182	147	207
Rose Hill township	178	174	203
Wyard township	145	153	193
Golden Valley County	3,499	3,498	4,122
Beach city	1,461	1,178	1,263
Beach township	360	480	553
Bullion township	92	126	162
Delhi township	103	90	105
Elk Creek township	27	46	66
Elmwood township	40	48	78
Garner township	96	102	123
Golva village [9]	174	-------	-------
Henry township	77	47	70
Lone Tree township [9]	330	509	588
Pearl township	43	55	78
Saddle Butte township	116	116	171
Sentinel township	148	210	306
Sentinel Butte village	229	256	219
Twp. 136 North, R. 105 West	41	42	76
Twp. 136 North, R. 106 West	38	48	65
Twp. 137 North, R. 103 West	10	12	6
Twp. 138 North, R. 103 West	7	7	17
Twp. 141 North, R. 103 West [9]	58	82	99
Twp. 142 North, R. 103 West [9]	39	39	55
Twp. 143 North, R. 103 West	-------	1	16
Twp. 144 North, R. 103 West	10	4	6
Grand Forks County	39,443	34,518	31,956
Agnes township	200	285	278
Allendale township	245	320	295
Americus township	263	341	368
Arvilla township	265	346	348
Avon township	250	316	330
Bentru township	131	193	248
Blooming township	206	260	286
Brenna township	235	318	318
Chester township	260	303	313
Elkmount township	171	209	221

[6] DIVIDE.—Kermit village disincorporated and annexed to Mentor township in 1945.

[7] DUNN.—Township 141 North, range 92 West (part), and township 142 North, range 92 West, returned in 1940 as Kyseth township; civil township dissolved in 1948. Township 145 North, range 94 West (part), returned in 1940 as Decorah township; civil township dissolved in 1947. Twelve townships [T. 147 N., Rs. 91 W. (part), 92 W.; T. 148 N., Rs. 91 W. (part), 92 W., 93 W., 94 W.; T. 149 N., Rs. 91 W., 92 W. (parts), 93 W.; T. 150 N., Rs. 91 W., 92 W., 93 W. (parts)] not returned separately in 1940, but included in Fort Berthold Indian Reservation (part). Parts of six additional townships (T. 146 N., Rs. 91 W., 92 W.; T. 147 N., Rs. 93 W., 94 W., 95 W.; T. 148 N., R. 95 W.) were included in Fort Berthold Indian Reservation (part), but remaining parts were shown separately in 1940. Three townships [T. 148 N., R. 93 W.; T. 150 N., Rs. 92 W., 93 W. (parts)] returned in 1950 with no population.

[8] EMMONS.—Strasburg city returned in 1940 as a village. Township 131 North, range 77 West, returned in 1940 as Lipp township; civil township dissolved in 1942. Township 133 North, range 74 West, returned in 1940 as Marie township; civil township dissolved in 1940. Township 136 North, range 76 West, returned in 1940 as Dana township; civil township dissolved in 1943. Township 134 North, range 75 West, returned in 1940 as Phelman township; civil township dissolved in 1940.

[9] GOLDEN VALLEY.—Golva village incorporated from part of Lone Tree township in 1947. Township 141 North, range 103 West, returned in 1940 as Wanagan township; civil township dissolved in 1947. Township 142 North, range 103 West, returned in 1940 as Divide township; civil township dissolved in 1948.

Table 6.—POPULATION OF COUNTIES BY MINOR CIVIL DIVISIONS: 1930 TO 1950—Con.

County and minor civil division	1950	1940	1930
Grand Forks County—Con.			
Elm Grove township	184	196	263
Fairfield township	135	154	163
Falconer township [10]	110	160	186
Ferry township	344	463	516
Gilby township	464	499	544
Grace township	114	189	231
Grand Forks city [10]	26,836	20,228	17,112
Grand Forks township [10]	466	429	347
Hegton township	168	174	207
Inkster city	304	310	257
Inkster township	138	204	173
Johnstown township	247	271	342
Lakeville township	135	205	229
Larimore city	1,374	1,222	979
Larimore township	194	194	227
Levant township	115	112	139
Lind township	213	284	349
Logan Center township	161	225	286
Loretta township	170	222	287
Manvel village	278	209	183
Mekinock township	256	354	396
Michigan township	217	279	267
Moraine township	164	133	179
Niagara township	170	176	229
Niagara village	163	179	207
Northwood city	1,182	1,063	971
Northwood township	275	344	367
Oakville township	119	161	165
Pleasant View Township	253	231	273
Plymouth township	206	261	283
Reynolds city (part)	176	138	143
Rye township	171	165	149
Strabane township	191	260	256
Thompson village	270	276	273
Turtle River township	230	311	296
Union township	315	389	412
Walle township	313	453	500
Washington township	239	278	325
Wheatfield township	157	226	241
Grant County	7,114	8,264	10,134
Brisbane township	115	156	234
Buckskin township	145	135	220
Cannonball township	35	55	95
Carl township	105	118	181
Carson township	140	190	247
Carson village	403	473	356
Elgin city	882	583	505
Elm township	241	312	358
Fisher township	87	116	151
Freda township	95	121	178
Howard township	66	70	126
Howe township	67	59	93
Janesburg township	90	93	145
Lark township	118	114	201
Leipzig township	178	249	283
Leith village	160	166	174
Melville township	105	119	166
Minnie township	198	293	257
New Leipzig village	447	366	443
Otter Creek township	81	100	116
Pretty Rock township	61	84	144
Raleigh township	259	300	302
Rock township	88	108	174
Schultz township	57	62	125
Shields township	259	365	360
Thain township	98	179	208
Three Butte township	109	122	173
Valley View township	150	196	236
Wheeler township	37	76	114
Winona township	58	88	87
Twp. 129 North, R.86 West (part), Twp. 130 North, Rs. 85 and 86. West (parts) [11]	50	47	20
Twp. 130 North, R.90 West (part)	58	59	85
Twp. 131 North, R.85 West (part)	76	104	169
Twp. 131 North, R.90 West	68	88	166
Twp. 132 North, R.85 West	149	159	188
Twp. 132 North, R.86 West [11]	78	111	125
Twp. 132 North, R.90 West	111	138	194
Twp. 133 North, R.89 West [11]	48	141	175
Twp. 133 North, R.90 West	132	127	253
Twp. 134 North, R.90 West (part)	137	211	280
Twp. 135 North, R.87 West	91	76	170
Twp. 135 North, R.90 West	174	218	257

County and minor civil division	1950	1940	1930
Grant County—Con.			
Twp. 136 North, R. 85 West	47	80	114
Twp. 136 North, R. 86 West	83	98	125
Twp. 136 North, R. 87 West	122	123	140
Twp. 136 North, R. 88 West	86	94	125
Twp. 136 North, R. 89 West	89	143	146
Twp. 136 North, R. 90 West	133	213	271
Twp. 137 North, R. 88 West	163	226	247
Twp. 137 North, R. 89 West	120	197	209
Twp. 137 North, R. 90 West	75	143	167
Griggs County	5,460	5,818	6,889
Addie township	136	155	210
Ball Hill township	194	204	260
Bartley township	120	157	221
Binford village	309	311	317
Broadview township	166	183	275
Bryan township	148	190	254
Clearfield township	152	127	195
Cooperstown city	1,189	1,077	1053
Cooperstown township	208	239	231
Dover township	190	179	260
Greenfield township	240	244	337
Hannaford village	313	405	351
Helena township	170	182	253
Kingsley township	162	161	212
Lenora township	150	192	239
Mabel township	305	330	376
Pilot Mound township	199	215	295
Romness township	188	189	267
Rosendal township	118	146	176
Sverdrup township	202	240	315
Tyrol township	291	307	325
Washburn township	175	218	243
Willow township	135	167	224
Hettinger County	7,100	7,457	8,796
Acme township	97	131	202
Alden township	126	126	161
Ashby township	58	57	105
Baer township	98	98	197
Beery township [12]	133	194	242
Black Butte township	89	86	180
Brittian township	82	108	189
Campbell township	134	176	192
Cannon Ball township	240	308	333
Castle Rock township	197	202	209
Chilton township	101	114	180
Clark township	99	130	170
Farina township	116	108	143
Havelock township	129	189	254
Highland township [12]	145	232	217
Indian Creek township	97	116	192
Kennedy township	138	141	195
Kern township	49	101	125
Kunze township	163	221	267
Madison township	156	201	243
Merrill township	67	100	135
Mott city	1,583	1,220	1,036
Mott township [12]	157	166	200
New England city	1,117	895	911
New England township	130	176	240
Odessa township [12]	141	215	233
Regent village	405	261	308
Rifle township	153	140	195
St. Croix township	115	128	169
Solon township [12]	87	171	201
Steiner township [12]	173	213	268
Strehlow township	126	152	251
Tepee Butte township	129	171	196
Wagendorf township	134	211	239
Walker township [12]	136	199	218
Kidder County	6,168	6,692	8,031
Allen township	116	100	174
Atwood township	95	114	151
Baker township	123	129	179
Buckeye township	81	97	121
Bunker township	135	146	156
Chestina township	105	120	199
Clear Lake township	117	143	173
Crown Hill township	72	46	67
Crystal Springs township	99	113	172
Dawson village	280	263	306
Excelsior township	86	78	129
Frettim township	122	155	142
Graf township	128	185	244

County and minor civil division	1950	1940	1930
Kidder County—Con.			
Haynes township	84	73	125
Kickapoo township [13]	66	102	94
Lake Williams township	141	143	230
Manning township	139	151	182
Merkel township [13]	216	235	290
Northwest township [13]	76	70	146
Peace township	100	129	188
Petersville township	158	183	233
Pettibone township	284	335	381
Pleasant Hill township	97	132	152
Quimby township [13]	51	53	71
Rexin township	106	119	183
Robinson township	103	131	190
Robinson village	166	160	185
Sibley township	107	75	103
Steele city	762	721	519
Stewart township	71	84	126
Tanner township	79	109	89
Tappen township	137	132	154
Tappen village	379	323	268
Tuttle township	211	268	330
Tuttle village	368	357	383
Valley township	88	117	185
Vernon township	83	73	113
Wallce township	91	113	156
Weiser township	98	141	199
Westford township	95	114	122
Williams township	67	100	105
Woodlawn township	115	128	185
Twp. 138 North, R. 72 West	71	132	131
La Moure County	9,498	10,298	11,517
Adrian township	194	218	261
Badger township	178	209	211
Berlin village	124	132	135
Black Loan township	221	232	287
Bluebird township	170	188	271
Dean township [14]	149	122	191
Dickey village	165	203	168
Edgeley city	943	803	821
Gladstone township	233	289	314
Glen township	273	369	347
Glenmore township	166	184	194
Golden Glen township	207	168	247
Grand Rapids township	198	252	265
Grandview township	152	189	228
Greenville township	199	218	311
Henrietta township	165	203	232
Jud village	175	202	140
Kennison township	271	311	351
Kulm city	707	734	742
La Moure city [14]	1,010	990	889
Litchville township	210	251	322
Marion village	272	242	258
Mikkelson township	127	169	226
Nora township	205	208	224
Norden township	231	272	251
Ovid township	174	171	229
Pearl Lake township	165	163	230
Pomona View township	144	165	234
Prairie township	232	272	318
Raney township	133	213	262
Ray township	200	238	267
Roscoe township	173	216	271
Russell township	142	147	181
Ryan township	163	172	223
Saratoga township	162	196	230
Sheridan township	137	184	228
Swede township	212	262	314
Verona village	189	201	222
Wano township	152	157	202
Willowbank township	175	183	220
Logan County	6,357	7,561	8,089
Bryant township	219	217	195
Cokato township	125	159	196
Dixon township	153	123	145
Finn township	160	232	231
Fredonia village	268	309	394
Gackle village	604	537	493
Glendale township	120	167	175
Gutschmiedt township	172	236	269
Haag township	190	257	247
Janke township	128	196	227
Johannesdale township	118	201	220
Kroeber township	125	161	212
Lehr city (part)	125	195	144

[10] GRAND FORKS.—Part of Falconer township annexed to Grand Forks city in 1946. Parts of Grand Forks township annexed to Grand Forks city in 1946, 1948, and 1949.

[11] GRANT.—Township 129 North, range 86 West (part), township 130 North, range 85 West (part), and township 130 North, range 86 West (part), returned separately in 1940. Township 132 North, range 86 West, returned in 1940 as Two Mile township; civil township dissolved in 1939. Township 133 North, range 89 West, returned in 1940 as Hoerauf township; civil township dissolved in 1940.

[12] HETTINGER.—Beery township organized from township 134 North, range 92 West, in 1945. Highland township organized from township 136 North, range 92 West, in 1944. Mott township organized from township 134 North, range 93 West (part), in 1945. Odessa township organized from township 136 North, range 91 West, in 1944. Solon township organized from township 134 North, range 91 West, in 1944. Steiner township organized from township 135 North, range 92 West, in 1944. Walker township organized from township 135 North, range 91 West, in 1944.

[13] KIDDER.—Kickapoo township organized from township 143 North, range 74 West, in 1948. Merkel township organized from townships 143 North and 144 North, range 72 West, in 1948. Northwest township organized from township 144 North, range 74 West, in 1948. Quimby township organized from township 141 North, range 72 West, in 1948.

[14] LA MOURE.—Parts of Dean township annexed to La Moure city in 1949.

Table 6.—POPULATION OF COUNTIES BY MINOR CIVIL DIVISIONS: 1930 TO 1950—Con.

County and minor civil division	1950	1940	1930
Logan County—Con.			
Napoleon city [15]	1,070	982	709
Red Lake township	180	301	320
Sealy township	131	163	179
Starkey township	220	215	282
Weigel township	205	267	253
Twp. 133 North, R. 68 West	142	195	226
Twp. 133 North, R. 69 West (part)	155	176	178
Twp. 133 North, R. 70 West	114	151	198
Twp. 133 North, R. 72 West	220	221	270
Twp. 133 North, R. 73 West	252	326	347
Twp. 134 North, R. 68 West	113	140	223
Twp. 134 North, R. 69 West	133	195	198
Twp. 134 North, R. 70 West	168	172	236
Twp. 135 North, R. 68 West	105	198	252
Twp. 135 North, R. 69 West	101	123	127
Twp. 135 North, R. 70 West	116	149	177
Twp. 136 North, R. 68 West	165	243	300
Twp. 136 North, R. 69 West	144	181	243
Twp. 136 North, R. 70 West [15]	116	173	223
McHenry County	12,556	14,034	15,439
Anamoose city	542	478	495
Anamoose township	215	271	286
Balfour city	162	193	197
Balfour township	172	166	218
Bantry township [16]	173	343	335
Bantry village [16]	125	-------	-------
Bergen village	51	67	98
Berwick township	141	199	363
Berwick village	71	92	-------
Bjornson township	127	139	222
Brown township	119	159	207
Cottonwood Lake township	89	119	131
Deep River township	140	216	255
Deering township	135	180	255
Deering village	136	140	192
Denbigh township	100	138	168
Drake city	831	654	644
Egg Creek township	115	137	151
Falsen township	189	300	360
Gilmore township	48	65	110
Gorman township	127	146	105
Granville city	404	443	450
Granville township	156	187	187
Grilley township	144	155	204
Hendrickson township	151	181	266
Karlsruhe township	157	240	291
Karlsruhe village	282	289	258
Kief village	135	159	139
Kottke Valley township	140	163	162
Lake George township	211	281	321
Lake Hester township	205	257	275
Land township	115	162	206
Layton township	121	181	215
Lebanon township	174	216	241
Little Deep township	157	179	223
Meadow township	158	194	253
Mouse River township	63	67	210
Newport township	146	185	176
Normal township	93	159	145
North Prairie township	144	195	252
Norwich township	233	238	301
Odin township	145	209	220
Olivia township	136	166	213
Pratt township	87	120	199
Riga township	128	136	182
Round Lake township	147	149	213
Saline township	107	122	171
Schiller township	209	332	362
Spring Grove township	165	179	219
Strege township	214	278	328
Towner city	955	918	622
Upham city [16]	403	243	257
Velva city	1,170	1,017	870
Velva township	197	192	227
Villard township	146	170	199
Voltaire township	170	186	219
Voltaire village	72	101	61

County and minor civil division	1950	1940	1930
McHenry County—Con.			
Wager township [16]	135	171	199
Willow Creek township	133	164	236
Twp. 154 North, R. 75 West	118	174	178
Twp. 154 North, R. 76 West	119	142	92
Twp. 155 North, R. 76 West	64	108	82
Twp. 155 North, R. 77 West	84	126	122
Twp. 155 North, R. 78 West	64	54	54
Twp. 157 North, R. 75 West	77	116	131
Twp. 157 North, R. 76 West	70	95	85
Twp. 158 North, R. 76 West	44	33	131
McIntosh County	7,590	8,984	9,621
Ashley city	1,423	1,345	1,033
Lehr city (part)	269	341	314
Roloff township	130	158	204
Venturia village	190	257	233
Wishek city	1,241	1,112	1,146
Zeeland village	484	489	419
Twp. 129 North, R. 67 West	140	166	225
Twp. 129 North, R. 68 West	126	205	235
Twp. 129 North, R. 69 West	116	213	267
Twp. 129 North, R. 70 West	127	204	213
Twp. 129 North, R. 71 West (part)	142	214	240
Twp. 129 North, R. 72 West	169	177	235
Twp. 129 North, R. 73 West (part)	183	219	273
Twp. 130 North, R. 67 West	155	155	205
Twp. 130 North, R. 68 West	128	198	206
Twp. 130 North, R. 69 West (part)	126	201	230
Twp. 130 North, R. 70 West	99	166	181
Twp. 130 North, R. 71 West	203	228	263
Twp. 130 North, R. 72 West	158	187	227
Twp. 130 North, R. 73 West	190	205	221
Twp. 131 North, R. 67 West	103	164	221
Twp. 131 North, R. 68 West	114	175	282
Twp. 131 North, R. 69 West	139	180	211
Twp. 131 North, R. 70 West	124	290	277
Twp. 131 North, R. 71 West	162	235	242
Twp. 131 North, R. 72 West	171	256	266
Twp. 131 North, R. 73 West	148	219	290
Twp. 132 North, R. 68 West	128	162	213
Twp. 132 North, R. 69 West (part)	114	145	206
Twp. 132 North, R. 70 West	91	132	150
Twp. 132 North, R. 71 West (part) [17]	172	181	203
Twp. 132 North, R. 72 West	172	211	230
Twp. 132 North, R. 73 West	153	194	260
McKenzie County	6,849	8,426	9,709
Alex township	66	86	194
Alexander village	302	415	386
Antelope Creek township	70	102	128
Arnegard township	131	178	248
Arnegard village	206	222	254
Bear Den township	87	122	183
Blue Butte township	110	119	155
Charbon township	117	155	201
Elk township	61	59	130
Elm Tree township	135	201	235
Elsworth township	91	129	181
Grail township	77	90	134
Hawkeye Valley township	124	147	196
Ideal township	115	126	200
Keene township	84	97	173
Northfork township	56	78	122
Patent Gate township	45	45	93
Poe township	52	78	86
Randolph township	46	63	102
Rawson village	32	72	65
Red Wing township	33	33	65
Rhoades township	240	322	289
Riverview township	86	159	186
Schafer township	94	110	199
Sioux township	261	223	278
Twin Valley township	192	314	451
Watford City village	1,371	1,073	769

County and minor civil division	1950	1940	1930
McKenzie County—Con.			
Wilbur township	133	152	164
Yellowstone township	684	1,015	560
Twp. 145 North, Rs. 101 and 102 West (parts)	6	15	5
Twp. 145 North, R. 103 West	9	8	18
Twp. 145 North, R. 104 West [18]	23	-------	-------
Twp. 145 North, R. 105 West [18]	14	-------	-------
Twp. 146 North, R. 98 West [18]	90	-------	-------
Twp. 146 North, R. 99 West [18]	66	-------	-------
Twp. 146 North, R. 102 West (part)	8	14	23
Twp. 146 North, R. 103 West	9	8	10
Twp. 146 North, R. 104 West [18]	38	-------	-------
Twp. 146 North, R. 105 West [18]	17	-------	-------
Twp. 147 North, R. 98 West [18]	10	-------	-------
Twp. 147 North, R. 99 West [18]	50	-------	-------
Twp. 147 North, R. 100 West [18]	5	-------	-------
Twp. 147 North, R. 101 West [18]	9	-------	-------
Twp. 147 North, R. 102 West [18]	12	-------	-------
Twp. 147 North, R. 103 West	51	40	24
Twp. 147 North R, 104 West	25	23	45
Twp 147 North, R. 105 West	-------	-------	6
Twp. 148 North, R. 98 West [18]	63	-------	-------
Twp. 148 North, R. 99 West [18]	23	-------	-------
Twp. 148 North, R. 100 West [18]	34	-------	-------
Twp. 148 North, R. 102 West	12	18	19
Twp. 148 North, R. 103 West	18	23	49
Twp. 148 North, R. 104 West	26	20	26
Twp. 148 North, R. 105 West	3	7	13
Twp. 149 North, R. 97 West	12	15	37
Twp. 149 North, R. 98 West	62	98	163
Twp. 149 North, R. 99 West [18]	92	104	145
Twp. 149 North R. 102 West [18]	54	66	80
Twp. 149 North, R. 103 West	15	20	79
Twp. 149 North R. 104 West	27	45	70
Twp. 150, North R. 96 West [18]	72	93	120
Twp. 150 North, R. 103 West	4	20	50
Twp. 150 North R, 104 West (part)	27	50	55
Twp. 151 North, R. 95 West [18]	70	-------	-------
Twp. 151 North, R. 97 West	49	76	107
Twp. 151 North, R. 98 West [18]	83	128	216
Twp. 151 North, R. 99 West [18]	110	141	195
Twp. 151 North, R. 101 West [18]	82	119	160
Twp. 151 North, R. 104 West (part)	202	296	155
Twp. 152 North, R. 93 West (part) [18]	17	-------	-------
Twp. 152 North, R. 97 West	52	59	100
Twps. 152 and 153 North, R. 99 West (parts)	59	73	80
Twps. 152 and 153 North, R. 99 West (part)	31	57	41
Twp. 153 North, R. 96 West	-------	9	49
Twp. 154 North, R. 96 West (part)	7	13	21
McLean County [19]	18,824	16,082	17,991
Amundsville township	124	193	249
Andrews township	108	102	194
Aurena township	102	167	202
Benedict village	127	167	145
Big Bend city [19]	207	-------	-------
Blackwater township	161	203	273
Blue Hill township	102	122	234
Butte township	100	176	159
Butte village	272	261	231
Byersville township	137	178	203
Coleharbor city [19]	315	-------	-------
Cremerville township	108	162	255
Deepwater township	123	107	224
Dogden township	158	160	226
Douglas township	105	149	209
Economy township	152	184	311
Garrison city	1,890	1,117	1,024
Gate township	132	172	240
Greatstone township	140	231	278
Horseshoe Valley township	107	106	115

[15] LOGAN.—Napoleon city returned in 1940 as a village.

[16] MCHENRY.—Bantry village incorporated from part of Bantry township in 1948. Upham village incorporated as a city in 1947. Wager township organized from township 157 North, range 77 West, in 1948.

[17] MCINTOSH.—Township 132 North, range 71 West (part), returned in 1940 as Progressive township; civil township dissolved in 1942.

[18] MCKENZIE.—Four townships (T. 145 N., Rs. 104 W., 105 W.; T. 146 N., Rs. 104 W., 105 W.) returned in 1940 as part of Loyal township; civil township dissolved in 1940. Township 146 North, ranges 98 West and 99 West, returned in 1940 as part of Marquis township; civil township dissolved in 1941. Parts of 7 townships (T. 147 N., Rs. 98 W., 99 W., 100 W., 101 W., 102 W.; T. 148 N., Rs. 99 W., 100 W.) not returned separately in 1940, but included in Long X township; civil township dissolved in 1940. Remaining parts of these townships returned separately or in combination in 1940. Township 148 North, range 98 West, returned in 1940 combined with township 147 North, range 98 West (part). Township 149 North, range 99 West, returned in 1940 as Cherry township; civil township dissolved in 1941. Township 149 North, range 102 West, returned in 1940 as Moline township; civil township dissolved in 1941. Township 150 North, range 96 West, returned in 1940 as Pershing township; civil township dissolved in 1940. Township 151 North, range 98 West, returned in 1940 as Tobacco Garden township; civil township dissolved in 1940. Township 151 North, range 99 West, returned in 1940 as Farland township; civil township dissolved in 1944. Township 151 North, range 101 West, returned in 1940 as Timber Creek township; civil township dissolved in 1943. Ten townships [Ts. 149 N., 151 N., 152 N., R. 95 W. (part); Ts. 150 N., 151 N., 152 N., R. 94 W. (part); T. 150 N., R. 95 W.; Ts. 151 N., 152 N., R. 93 W. (part); T. 149 N., R. 94 W.] not shown separately in 1940, but included in Fort Berthold Indian Reservation (part). Eight townships [T. 149 N., Rs. 94 W., 95 W. (part); T. 150 N., Rs. 94 W., 95 W. (parts); T. 151 N., Rs. 93 W., 94 W. (parts); T. 152 N., Rs. 94 W., 95 W. (parts)] returned in 1950 with no population.

[19] MCLEAN.—Part of Mercer County annexed in 1943. Big Bend city incorporated from part of Longfellow township in 1947. Coleharbor city incorporated from part of Victoria township in 1947. Max city returned in 1940 as a village. Mercer village incorporated from part of Mercer township in 1946. Turtle Lake city returned in 1940 as a village. Township 144 North, range 80 West, returned in 1940 as Heaton township; civil township dissolved in 1941. Township 147 North, range 88 West (part), not returned separately in 1940. Part of township 146 North, ranges 87 West and 88 West (parts), Mercer County, annexed in 1943. Township 147 North, range 82 West, returned in 1940 as Linder township; civil township dissolved in 1939. Township 147 North, range 86 West (part), returned with township 147 North, range 87 West (part), in 1940. Fourteen townships [T. 146 N., Rs. 87 W., 88 W. (parts); T. 147 N., Rs. 88 W., 89 W., 90 W., 91 W. (parts); T. 148 N., Rs. 88 W., 89 W., 90 W., 91 W. (part); T. 149 N., Rs. 90 W., 91 W. (parts); T. 150 N., Rs. 90 W., 91 W. (part)] not shown separately in 1940, but included in Fort Berthold Indian Reservation (part). Part of township 147 North, range 87 West (part), included in 1940 in Fort Berthold Indian Reservation (part), but the remaining part in McLean County returned separately.

Table 6.—POPULATION OF COUNTIES BY MINOR CIVIL DIVISIONS: 1930 TO 1950—Con.

County and minor civil division	1950	1940	1930
McLean County—Con.			
Lake Williams township	123	134	181
Longfellow township [19]	329	160	196
Loquemont township	126	196	267
McGinnis township	104	164	211
Malcolm township	124	166	188
Max city [19]	465	423	500
Medicine Hill township	133	171	216
Mercer township [19]	104	320	337
Mercer village [19]	214	-------	-------
Otis township	137	140	159
Poplar township	137	185	219
Roseglen township	202	227	297
Rosemont township	98	159	225
Ruso village	37	65	104
St. Mary township	139	113	170
Snake Creek township	114	153	207
Snow township	220	296	336
Turtle Lake city [19]	839	632	579
Turtle Lake township	116	178	192
Underwood village	1,061	613	488
Victoria township [19]	382	310	357
Washburn city	913	901	753
Wilton city (part)	662	734	852
Wise township	161	144	178
Twp. 143 North, R. 80 West (part)	141	174	209
Twp. 143 North, R. 81 West (part)	58	129	102
Twp. 144 North, R. 80 West [19]	90	124	146
Twp. 144 North, R. 81 West (part)	93	108	147
Twp. 144 North, R. 82 West (part)	84	114	107
Twp. 144 North, R. 83 West (part)	101	127	115
Twp. 144 North, R. 84 West (part)	23	41	32
Twp. 145 North, R. 79 West	135	183	227
Twp. 145 North, R. 80 West	109	97	168
Twp. 145 North, R. 81 West	129	183	197
Twp. 145 North, R. 82 West	177	190	240
Twp. 145 North, R. 83 West	134	163	194
Twp. 145 North, R. 84 West (part)	64	78	50
Twp. 146 North, R. 80 West	123	143	160
Twp. 146 North, R. 81 West	114	201	232
Twp. 146 North, R. 82 West (part)	229	185	259
Twp. 146 North, R. 84 West (part)	2,522	71	95
Twps. 146 and 147 North, R. 87 West (part) [19]	68	-------	-------
Twps. 146 and 147 North, R. 88 West (part) [19]	250	-------	-------
Twp. 147 North, R. 82, West [19]	154	128	196
Twp. 147 North, R. 84 West (part)	37	51	76
Twp. 147 North, R. 85 West (part)	9	73	70
Twp. 147 North, R. 86 West (part) [19]	37	-------	64
Twp. 147 North, R. 89 West (part) [19]	22	-------	-------
Twp. 147 North, Rs. 90 and 91 West (parts) [19]	423	-------	-------
Twp. 148 North, R. 80 West	124	178	202
Twp. 148 North, R. 81 West	132	173	166
Twp. 148 North, R. 84 West (part)	320	311	329
Twp. 148 North, R. 86 West	164	203	276
Twp. 148 North, R. 88 West [19]	63	-------	-------
Twp. 148 North, R. 89 West [19]	54	-------	-------
Twp. 148 North, Rs. 90 West and 91 West (part) [19]	151	-------	-------
Twp. 149 North, R. 83 West	119	165	222
Twp. 149 North, R. 85 West	109	153	213
Twp. 149 North, R. 86 West	108	141	208
Twp. 149 North, Rs. 90 and 91 West (parts) [19]	186	-------	-------
Twp. 150 North, R. 90 West [19]	10	-------	-------
Twp. 150 North, R. 91 West (part) [19]	273	-------	-------
Mercer County [20]	8,686	9,611	9,516
Beulah village	1,501	942	913
Golden Valley village	339	400	294
Hazen city [20]	1,230	662	689
Pick City village [20]	204	-------	-------
Stanton city [20]	571	370	358
Zap village	425	574	406
Twp. 141 North, R. 88 West	149	211	223
Twp. 141 North, R. 89 West	52	93	72
Twp. 141 North, R. 90 West	97	117	149
Twp. 142 North, R. 88 West	104	149	194
Twp. 142 North, R. 89 West	30	68	96
Twp. 142 North, R. 90 West	49	57	96
Twp. 143 North, R. 88 West	88	154	238
Twp. 143 North, R. 89 West	36	76	96
Twp. 143 North, R. 90 West	65	129	164
Twp. 144 North, R. 84 West (part)	67	71	70
Twp. 144 North, R. 85 West (part) [20]	124	115	135
Twp. 144 North, R. 86 West (part)	198	369	246
Twp. 144 North, R. 87 West	146	236	224
Twp. 144 North, R. 88 West (part)	466	801	640
Twp. 144 North, R. 89 West (part)	212	493	434
Twp. 144 North, R. 90 West (part)	94	138	189
Twp. 145 North, R. 84 West (part)	115	150	136
Twp. 145 North, R. 85 West	185	227	288
Twp. 145 North, R. 86 West	264	282	278
Twp. 145 North, R. 87 West	187	264	319
Twp. 145 North, R. 88 West	128	205	216
Twp. 145 North, R. 89 West	176	223	252
Twp. 145 North, R. 90 West	138	214	266
Twp. 146 North, Rs. 84 West (part) and 85 West [20]	168	246	258
Twp. 146 North, R. 86 West	182	288	305
Twp. 146 North, R. 87 West (part) [20]	167	243	238
Twp. 146 North, R. 88 West (part) [20]	168	196	216
Twp. 146 North, R. 89 West [20]	145	206	207
Twp. 146 North, R. 90 West [20]	129	181	216
Twp. 147 North, Rs. 84 and 85 West (parts) [20]	81	148	154
Twp. 147 North, Rs. 86 and 87 West (parts) [20]	17	56	54
Twp. 147 North, Rs. 88 and 89 West (parts) [20]	49	-------	-------
Twp. 147 North, R. 90 West (part) [20]	50	-------	-------
Morton County	19,295	20,184	19,647
Almont village	190	232	-------
Caribou township	154	169	185
Curlew township	199	161	213
Dettman township	229	284	303
De Vaul township	64	94	105
Eagles Nest township	69	101	-------
Engelter township	163	234	196
Fair Valley township	164	166	186
Flasher township	159	154	213
Flasher village	413	387	346
Glen Ullin city	1,324	976	950
Harmon township	107	120	145
Hebron city	1,412	1,267	1,348
Mandan city	7,298	6,685	5,037
New Hope township	91	147	171
New Salem city	942	875	804
Sims township	100	152	325
Sweet Briar township	126	181	225
Twp. 133 North, R. 82 West (part) [21]	46	73	147
Twp. 134 North, R. 79 West (part)	15	32	27
Twp. 134 North, R. 80 West (part)	68	116	177
Twp. 134 North, R. 81 West (part)	79	102	116
Twp. 135 North, Rs. 78 and 79 West (parts)	119	161	181
Morton County—Con.			
Twp. 135 North, R. 80 West	126	163	235
Twp. 135 North, R. 81 West	170	290	283
Twp. 135 North, R. 82 West	193	260	296
Twp. 135 North, R. 83 West	162	205	231
Twp. 136 North, R. 79 West (part)	156	168	170
Twp. 136 North, R. 80 West	120	160	187
Twp. 136 North, R. 81 West	264	332	369
Twp. 136 North, R. 82 West	121	155	164
Twp. 136 North, R. 83 West	146	179	198
Twp. 137 North, Rs. 79 and 80 West (parts)	76	140	177
Twp. 137 North, R. 81 West	158	208	257
Twp. 137 North, R. 82 West	162	170	226
Twp. 137 North, R. 83 West	69	75	130
Twp. 137 North, R. 84 West	96	116	136
Twp. 137 North, R. 85 West	88	121	158
Twp. 137 North, R. 86 West	107	153	174
Twp. 137 North, R. 87 West	174	210	221
Twp. 138 North, Rs. 80 West (part) and 81 West [21]	205	223	217
Twp. 138 North, R. 82 West	150	172	200
Twp. 138 North, R. 83 West	59	64	94
Twp. 138 North, R. 84 West	161	192	224
Twp. 138 North, R. 85 West	126	140	165
Twp. 138 North, R. 87 West	123	126	158
Twp. 138 North, R. 88 West	91	112	130
Twp. 138 North, R. 89 West	167	209	201
Twp. 138 North, R. 90 West	147	199	257
Twp. 139 North, Rs. 80 and 81 West (parts)	441	499	406
Twp. 139 North, R. 82 West	153	171	211
Twp. 139 North, R. 87 West [21]	141	165	-------
Twp. 139 North, R. 90 West [21]	118	-------	-------
Twp. 140 North, R. 81 West (part)	31	76	59
Twp. 140 North, R. 82 West	140	164	181
Twp. 140 North, R. 83 West	170	256	239
Twp. 140 North, R. 84 West	186	242	227
Twp. 140 North, R. 85 West	139	190	218
Twp. 140 North, R. 86 West	83	111	134
Twp. 140 North, R. 87 West	160	221	-------
Twp. 140 North, R. 88 West [21]	116	160	192
Twp. 140 North, R. 89 West	169	184	-------
Twp. 140 North, R. 90 West (part) [21]	100	-------	-------
Mountrail County	9,418	10,482	13,544
Alger township	103	131	176
Austin township	75	150	150
Banner township	131	194	276
Bicker township	113	137	241
Big Bend township	73	117	208
Brookbank township	59	76	115
Burke township	108	120	200
Clear Water township	96	87	113
Cottonwood township	76	100	175
Crane Creek township	118	112	169
Crowfoot township	121	169	242
Debing township	106	167	226
Egan township	95	120	122
Fertile township	76	144	202
Howie township	68	139	216
Idaho township	144	237	231
James Hill township	86	89	193
Kickapoo township	83	99	149
Knife River township	39	54	113
Liberty township	136	208	315
Lostwood township	120	166	244
Lowland township	172	219	294
McAlmond township	111	109	190
McGahan township	131	192	197
Manitou township	94	123	220
Model township	130	136	218
Mountrail township	99	172	265
Myrtle township	55	84	113
Oakland township	96	150	218
Osborn township	65	131	216
Osloe township	96	126	214
Palermo township	86	83	113
Palermo village	150	178	205
Parshall city	935	570	470

[19] MCLEAN.—For footnote, see preceding page.

[20] MERCER.—Part of Mercer County annexed to McLean County in 1943. Hazen city returned in 1940 as a village. Pick City village incorporated from part of township 147 North, range 85 West (part), in 1947. Stanton city returned in 1940 as a village. Township 144 North, range 85 West (part), returned in 1940 as township 144, range 85. Parts of two townships (T. 146 N., Rs. 87 W., 88 W.) annexed to McLean County in 1943. Six townships [T. 146 N., Rs. 84 W. (part), 85 W.; T. 147 N., Rs. 84 W., 85 W., 86 W., 87 W.(parts)] returned separately in 1940. Three townships [T. 147 N., Rs. 88 W., 89 W., 90 W. (parts)] not returned separately in 1940, but included in Fort Berthold Indian Reservation (part). Parts of three additional townships [T. 146 N., Rs. 88 W. (part), 89 W., 90 W.] included in Fort Berthold Indian Reservation (part), but remaining parts returned separately in 1940.

[21] MORTON.—Township 133 North, range 82 West (part), returned in 1940 as Stevenson township; civil township dissolved in 1939. Township 138 North, ranges 80 West (part) and 81 West, reported in 1940 as township 138, ranges 80 West and 81 West (parts). Township 139 North, range 87 West, returned in 1940 as Geck township; civil township dissolved in 1939. Township 139 North, range 90 West, and township 140 North, range 90 West (part), returned in 1940 as Custer township; civil township dissolved in 1948. Township 140 North, range 88 West, returned in 1940 as Classen township; civil township dissolved in 1939.

Table 6.—POPULATION OF COUNTIES BY MINOR CIVIL DIVISIONS: 1930 TO 1950—Con.

County and minor civil division	1950	1940	1930
Mountrail County—Con.			
Parshall township	112	151	254
Plaza township	122	191	247
Plaza village	389	360	408
Powers township	110	194	299
Powers Lake township	123	160	256
Purcell township	103	116	162
Rat Lake township	55	80	140
Redmond township	49	64	83
Ross township	222	268	307
Sanish village	507	455	463
Shell township	63	81	130
Sidonia township	90	123	147
Sikes township	152	196	273
Sorkness township	79	82	145
Spring Coulee township	112	155	209
Stanley City	1,486	1,058	936
Stave township	109	128	182
Tagus village	101	140	136
Van Hook township	161	207	323
Van Hook village	380	329	372
Wabek village	15	38	46
Wayzetta township	94	116	188
White Earth township	83	102	137
White Earth village	218	272	240
Twps. 149 and 150 North, R. 92 West (part) and twp. 150 North, Rs. 93 (part) and 94 West (part)[22]	39	29	79
Twp. 152 North, R. 93 West (part)	45	49	78
Twp. 153 North, R. 93 West (part)	38	67	65
Twp. 153 North, R. 94 West (part)	6	18	30
Twp. 154 North, R. 94 West (part)	45	74	87
Twp. 155 North, R. 94 West	64	81	113
Nelson County	8,090	9,129	10,203
Adler township	188	219	276
Aneta city	469	509	568
Bergen township	188	236	312
Central township	148	204	234
Clara township	134	200	258
Dahlen township	252	342	404
Dayton township	154	236	226
Dodds township	169	203	258
Enterprise township	139	179	218
Field township	186	243	285
Forde township	178	236	249
Hamlin township	152	214	255
Illinois township	115	142	149
Lakota city	1,032	907	860
Lakota township	149	159	214
Lee township	323	463	506
Leval township	138	131	162
McVille city[23]	626	548	513
Melvin township	193	226	205
Michigan City	486	491	433
Michigan City township	248	305	350
Nash township	156	193	238
Nesheim township	142	190	210
Ora township	161	187	224
Osago township	157	198	265
Pekin village	221	229	210
Petersburg township	171	209	312
Petersburg village	318	285	310
Rubin township	181	208	299
Rugh township	140	234	255
Sarnia township	280	303	356
Tolna village	281	172	174
Wamduska township	98	147	183
Williams township	117	181	232
Oliver County	3,091	3,859	4,262
Center village	492	509	293
Twp. 141 North, R. 81 West (part)	36	61	88
Twp. 141 North, R. 82 West	93	114	148
Twp. 141 North, R. 83 West	135	169	211
Twp. 141 North, R. 84 West	157	190	172
Twp. 141 North, R. 85 West	113	185	196
Twp. 141 North, R. 86 West	167	259	307
Twp. 141 North, R. 87 West	168	246	269
Twp. 142 North, R. 81 West (part)	44	45	56
Twp. 142 North, R. 82 West	112	142	183
Twp. 142 North, R. 83 West	130	137	142
Twp. 142 North, R. 84 West (part)	150	168	140
Oliver County—Con.			
Twp. 142 North, R. 85 West	177	183	202
Twp. 142 North, R. 86 West	117	146	202
Twp. 142 North, R. 87 West	164	238	275
Twp. 143 North, Rs. 81 (part) and 82 West[24]	122	186	227
Twp. 143 North, R. 83 West, and Twp. 144 North, R. 83 West (part)[24]	113	178	182
Twp. 143 North, R. 84 West	97	122	138
Twp. 143 North, R. 85 West	171	180	255
Twp. 143 North, R. 86 West	139	155	255
Twp. 143 North, R. 87 West	102	130	202
Twp. 144 North, Rs. 81 and 82 West (parts)	92	116	119
Pembina County	13,990	15,671	14,757
Advance township	342	440	448
Akra township	259	431	444
Bathgate city	209	312	292
Bathgate township	122	197	204
Beaulieu township	276	411	364
Canton village	139	148	125
Carlisle township	302	382	433
Cavalier city[25]	1,459	1,105	850
Cavalier township[25]	586	731	785
Crystal city	429	428	314
Crystal township	233	296	316
Drayton city	875	688	502
Drayton township	161	301	300
Elora township	177	253	292
Felson township	339	409	380
Gardar township	341	447	513
Hamilton township	210	300	388
Hamilton village	241	255	151
Joliette township	295	416	319
La Moure township	266	382	310
Lincoln township	337	431	406
Lodema township	200	249	270
Midland township	307	435	451
Mountain city[25]	219	205	-------
Neche city[25]	615	565	502
Neche township	230	355	393
Park township	234	282	342
Pembina city	640	703	551
Pembina township	244	479	489
St. Joseph township	411	657	730
St. Thomas city	566	503	595
St. Thomas township	389	507	588
Thingvalla township	329	395	588
Walhalla city	1,463	1,138	700
Walhalla township	545	435	422
Pierce County	8,326	9,208	9,074
Alexander township	196	254	304
Antelope Lake township	127	136	201
Balta township	168	207	472
Balta village	196	263	-------
Barton township	126	171	206
Barton village	102	157	170
Elling township	303	374	324
Elverum township	176	300	317
Hagel township	397	476	417
Jefferson township	233	289	325
Meyer township	147	165	165
Ness township	165	244	256
Reno Valley township	167	205	237
Rugby city[26]	2,907	2,215	1,512
Rush Lake township	132	155	220
Torgerson township[26]	148	186	193
Truman township[26]	212	238	235
Tuscarora township	220	283	324
White township	236	294	282
Wolford township	155	211	451
Wolford village	140	206	-------
Twp. 152 North, R. 73 West	120	175	166
Twp. 153 North, R. 72 West	124	166	181
Twp. 153 North, R. 73 West	96	109	185
Twp. 154 North, R. 74 West	135	175	215
Twp. 156 North, R. 73 West (part)	173	235	246
Twp. 157 North, R. 69 West	111	172	186
Twp. 157 North, R. 71 West	114	121	167
Twp. 157 North, R. 73 West	180	208	219
Twp. 157 North, R. 74 West	124	173	187
Twp. 158 North, R. 69 West	154	185	205
Twp. 158 North, R. 71 West	116	146	165
Twp. 158 North, R. 72 West	90	111	143
Twp. 158 North, R. 73 West	136	208	198
Ramsey County	14,373	15,626	16,252
Bartlett township	229	277	319
Bartlett village	61	78	67
Brocket village	212	291	270
Cato township	114	164	191
Chain Lakes township	81	114	132
Churchs Ferry village	223	244	295
Coulee township	217	256	337
Crary village	235	207	278
Creel township[27]	1,010	719	578
DeGroat township	112	170	102
Devils Lake city[27]	6,427	6,204	5,619
Dry Lake township	144	150	198
Edmore city	458	453	300
Fancher township	174	238	261
Freshwater township	134	148	197
Grand Harbor township	275	361	421
Hammer township	112	146	178
Hampden village	203	193	222
Harding township	130	154	187
Highland Center township	172	225	286
Klingstrup township	162	193	212
Lawton township	151	209	221
Lawton village	211	210	233
Lillehoff township	155	221	253
Minnewaukan township	212	219	290
Morris township	108	126	167
Newbre township	138	191	221
Newland township	146	239	287
Nixon township	131	183	228
Noonan township	130	186	201
Northfield township	155	210	235
Odessa township	147	188	273
Ontario township	244	342	415
Overland township	122	159	240
Pelican township	136	165	215
Prospect township	169	276	270
Royal township	175	211	245
South Minnewaukan township	115	150	190
Starkweather village	229	295	312
Stevens township	165	201	293
Sullivan township	135	193	226
Triumph township	122	161	189
Webster township	192	246	300
Ransom County	8,876	10,061	10,983
Aliceton township	217	271	323
Alleghany township	190	201	275
Bale township	185	244	289
Big Bend township	227	302	306
Casey township	245	315	346
Coburn township	111	136	181
Elliott township	220	263	317
Elliott village	87	118	106
Enderlin city	1,504	1,503	1,839
Fort Ransom township	407	465	468
Greene township	204	229	266
Hanson township	263	341	405
Island Park township	215	260	292
Isley township	174	192	254
Liberty township	227	238	312
Lisbon city	2,031	1,997	1,650
Moore township	254	294	342
Northland township	194	301	315
Owego township	72	82	189
Preston township	221	280	309
Rosemeade township	142	193	159
Sandoun township	189	230	222
Scoville township	75	77	113
Sheldon village	267	281	327
Shenford township	310	376	459
Springer township	233	289	282
Sydna township	181	214	253
Tuller township	225	273	294
Renville County	5,405	5,533	7,263
Brandon township	210	214	250
Callahan township	107	157	194
Clay township	141	161	190
Colquhoun township	177	206	281
Eden Valley township	139	198	261
Ensign township	152	176	206
Fairbanks township	248	318	400
Glenburn village	281	190	263
Grano village	27	57	90
Grassland township	110	139	227

[22] MOUNTRAIL.—Townships 149 North and 150 North, range 92 West (part), and township 150 North, ranges 93 West and 94 West (part), returned in 1940 as Fort Berthold Indian Reservation (part).

[23] NELSON.—McVille city returned in 1940 as a village.

[24] OLIVER.—Township 143 North, ranges 81 West (part) and 82 West, returned separately in 1940. Township 143 North, range 83 West, and township 144 North, range 83 West (part), returned separately in 1940.

[25] PEMBINA.—Part of Cavalier township annexed to Cavalier city in 1948. Mountain and Neche cities returned in 1940 as villages.

[26] PIERCE.—Part of Torgerson township annexed to Rugby city in 1947. Torgerson township organized from township 157 North, range 72 West, in 1946. Truman township organized from township 151 North, range 73 West, in 1946.

[27] RAMSEY.—Part of Creel township annexed to Devils Lake city in 1940.

Table 6.—POPULATION OF COUNTIES BY MINOR CIVIL DIVISIONS: 1930 TO 1950—Con.

County and minor civil division	1950	1940	1930
Renville County—Con.			
Grover township	138	147	195
Hamerly township	113	146	204
Hamlet township	99	106	219
Hurley township	140	147	173
Ivanhoe township	154	159	252
Lockwood township	80	97	144
Loraine village	70	74	92
McKinney township	117	150	255
Mohall city	1,073	687	676
Muskego township	123	180	266
Plain township	131	163	203
Prescott township	71	106	149
Prosperity township	165	194	242
Rockford township	176	209	271
Roosevelt township	89	144	219
Sherwood city	421	390	455
Stafford township	178	191	331
Tolley village	248	177	225
Van Buren township	112	130	162
White Ash township	115	120	168
Richland County	19,865	20,519	21,008
Abercrombie township	491	662	669
Abercrombie village	244	215	242
Antelope township	292	297	369
Barney township	370	433	425
Barrie township	211	286	301
Belford township [28]	295	458	479
Brandenburg township	268	332	372
Brightwood township [28]	238	329	353
Center township [28]	331	383	378
Colfax township	531	547	633
Danton township	257	304	328
DeVille township	300	321	405
Dexter township	252	316	304
Duerr township	392	518	607
Dwight township	308	389	361
Dwight village	129	168	104
Eagle township	502	676	784
Elma township	281	306	366
Fairmount township	344	370	375
Fairmount village	660	705	611
Freeman township	98	136	183
Garborg township	223	259	260
Grant township	247	356	367
Great Bend village	169	198	169
Greendale township	252	288	328
Hankinson city [28]	1,409	1,420	1,400
Helendale township	191	204	255
Homestead township	173	214	236
Ibsen township	190	249	288
LaMars township	227	302	361
Liberty Grove township	291	376	397
Lidgerwood city	1,147	1,042	1,029
Mantador village [28]	138	-------	-------
Mooreton township	213	254	269
Mooreton village	161	146	147
Moran township	219	257	307
Nansen township	230	263	288
Sheyenne township	111	163	167
Summit township	413	498	539
Viking township	151	173	173
Wahpeton city [28]	5,125	3,747	3,176
Walcott township	619	795	882
Waldo township	191	228	266
West End township	124	147	199
Wyndmere township	230	290	335
Wyndmere village	627	499	521
Rolette County	11,102	12,583	10,760
Dunseith city	713	719	484
Fairview township	172	266	284
Kohlmeier township	142	171	232
Maryville township [29]	129	183	218
Mylo village	110	89	134
Rice township [29]	185	259	274
Rolette city	451	460	428
Rolla city	1,176	1,008	852
Russell township [29]	146	195	182
St. John village	451	517	372
South Valley township	104	150	205
Thorne village	37	45	38
Twp. 159 North, R. 69 West	144	177	201
Twp. 159 North, R. 70 West	166	190	221
Twp. 159 North, R. 72 West	109	147	183
Twp. 160 North, R. 69 West (part)	134	135	196
Twp 160 North, R. 70 West	113	157	196
Rolette County—Con.			
Twp. 160 North, R. 71 West (part)	220	199	232
Twp. 160 North, R. 72 West	114	162	177
Twp. 161 North, R. 69 West	174	243	255
Twp. 161 North, R. 71 West	169	236	236
Twp. 161 North, R. 73 West	146	156	167
Twp. 162 North, R. 69 West (part) [29]	176	191	212
Twp. 162, North, R. 70 West	1,846	2,169	1,442
Twp. 162 North, R. 71 West	1,002	1,340	1,012
Twp. 162 North, R. 72 West	1,074	1,015	563
Twp. 162 North, R. 73 West (part)	422	516	366
Twp. 163 North, R. 70 West (part)	316	401	-------
Twp. 163 North, R. 71 West	364	385	-------
Twp. 163 North, R. 72 West	249	226	-------
Twp. 163 North, R. 73 West	249	296	-------
Twp. 164 North, R. 70 West	18	59	-------
Twp. 164 North, R. 71 West	22	60	-------
Twp. 164 North, R. 72 West	36	21	-------
Twp. 164 North, R. 73 West	23	40	-------
Sargent County	7,616	8,693	9,298
Bowen township	203	249	261
Brampton township	228	299	315
Cayuga village	178	196	219
Cogswell village	393	430	426
Denver township	193	244	305
Dunbar township	214	286	348
Forman town	466	500	386
Forman township	175	183	213
Gwinner village [30]	197	-------	-------
Hall township	345	427	410
Harlem township	173	186	222
Havana village	267	305	271
Herman township	250	264	297
Jackson township	128	147	200
Kingston township	386	441	462
Marboe township	160	201	258
Milnor city	674	677	564
Milnor township	235	230	269
Ransom township	255	274	328
Rutland township	207	247	277
Rutland village	309	305	264
Sargent township	186	195	215
Shuman township	233	333	364
Southwest township	69	111	152
Taylor township	140	178	197
Tewaukon township	234	312	377
Verner township	168	201	254
Vivian township	336	382	426
Weber township	199	236	240
Whitestone Hill township [30]	189	387	462
Willey township	226	267	316
Sheridan County	5,253	6,616	7,373
Denhoff township	269	328	355
Edgemont township	56	70	100
Goodrich village	448	476	468
Holmes township	100	178	170
Lamont township	132	189	230
McClusky city [31]	850	924	719
McClusky township [31]	163	184	203
Martin township	158	240	308
Martin village	171	228	211
Pickard township	100	120	129
Twp. 145 North, R. 74 West	83	139	171
Twp. 145 North, R. 75 West	80	90	123
Twp. 145 North, R. 76 West	111	85	119
Twp. 145 North, R. 77 West	62	122	130
Twp. 146 North, R. 74 West (part)	163	197	253
Twp. 147 North, R. 74 West	110	139	204
Twp. 147 North, R. 75 West	142	192	247
Twp. 147 North, R. 76 West	107	114	162
Twp. 147 North, R. 77 West	126	162	222
Twp. 147 North, R. 78 West	123	136	152
Twp. 148 North, R. 74 West	134	164	205
Twp. 148 North, R. 75 West	192	240	268
Twp. 148 North, R. 76 West	228	285	328
Twp. 148 North, R. 77 West	126	201	213
Twp. 149 North, R. 74 West	160	202	229
Twp. 149 North, R. 75 West	190	226	252
Twp. 149 North, R. 76 West	145	176	226
Twp. 149 North, R. 77 West	129	192	193
Twp. 150 North, R. 75 West	173	226	276
Twp. 150 North, R. 76 West	100	170	253
Twp. 150 North, R. 77 West	122	221	254
Sioux County	3,696	4,419	4,687
Golden Wealth township	110	127	157
Menz township	89	124	179
Pamplin township	119	148	235
Selfridge village	343	329	351
Solen township	278	317	300
Twp. 129 North, R. 79 West (part) [32]	24	-------	145
Twp. 129 North, R. 80 West	42	74	111
Twp. 129 North, R. 81 West	88	47	80
Twp. 129 North, R. 84 West	44	62	128
Twp. 129 North, R. 85 West	26	21	51
Twp. 129 North, R. 86 West (part)	35	60	-------
Twps. 129 and 130 North, R. 87 West (part)	25	31	55
Twps. 129 and 130 North, R. 88 West (part)	39	54	84
Twps. 129 and 130 North, R. 89 West (part)	90	108	172
Twps. 130 North, Rs. 79 (part) and 80 West [32]	881	-------	589
Twp. 130 North, R. 81 West [32]	27	-------	58
Twp. 130 North, R. 82 West (part)	82	73	137
Twp. 130 North, R. 84 West	52	42	70
Twp. 130 North, R. 85 West (part)	29	49	62
Twp. 130 North, R. 86 West (part)	16	19	-------
Twp. 131 North, Rs. 79 West (part) and 80 West [32]	219	-------	229
Twp. 131 North, R. 81 West [32]	21	-------	8
Twp. 131 North, R. 82 West [32]	19	-------	62
Twp. 131 North, R. 83 West [32]	30	-------	71
Twp. 131 North, Rs. 84 and 85 West (parts) [32]	15	-------	55
Twp. 132 North, Rs. 79 West (part) and 80 West [32]	77	-------	114
Twp. 132 North, R. 81 West [32]	42	-------	50
Twp. 132 North, R. 82 West [32]	37	-------	56
Twp. 132 North, Rs. 83 and 84 West (parts) [32]	116	-------	147
Twp. 133 North, R. 79 West (part) [32]	163	-------	195
Twp. 133 North, R. 80 West	49	78	122
Twp. 133 North, R. 81 West	70	50	66
Twps. 133 and 134 North, R. 82 West (part) [32]	26	-------	29
Twp. 134 North, R. 79 West (part) [32]	373	-------	393
Slope County	2,315	2,932	4,150
Amidon village	82	102	141
Bucklin township	23	15	62
Carroll township	92	139	194
Cash township	44	46	123
Cedar Creek township	95	102	118
Chalky Butte township	36	49	61
Connor township	98	126	158
Crawford township	64	60	63
Deep Creek township	63	65	59
Dovre township	59	93	153
E. Six township	170	206	237
Harper township	45	60	94
Hughes township	17	23	53
Hume township	80	115	130
Marmarth city	469	626	721
Mineral Springs township	58	87	131
Moord township	85	111	146
Mound township	71	51	108
Peaceful Valley township	66	78	122
Rainy Butte township	118	137	171
Richland Center township	38	59	84
Sand Creek township	85	110	195
Sheets township	62	61	107
Slope Center township	33	51	76
Sunshine township	9	12	20
Unique township	32	28	44
White Lake township	67	94	110
Woodberry township	52	104	166
Twp. 134 North, R. 105 West	26	22	49
Twp. 135 North, R. 105 West	7	3	25
Twp. 135 North, R. 106 West	4	8	54
Twp. 136 North, R. 102 West [33]	17	22	56
Twp. 136 North, R. 103 West	36	48	64
Twp. 136 North, R. 104 West	12	19	55

[28] RICHLAND.—Mantador village incorporated from part of Belford township in 1949. Part of Center township annexed to Wahpeton city in 1947. Part of Brightwood township annexed to Hankinson city in 1949.

[29] ROLETTE.—Maryville township organized from township 161 North, range 70 West, in 1949. Rice township organized from township 159 North, range 71 West, in 1944. Russell township organized from township 161 North, range 72 West (part), in 1948. Township 162 North, range 69 West (part), returned in 1940 as Mount Pleasant township; civil township dissolved in 1943.

[30] SARGENT.—Gwinner village incorporated from part of Whitestone Hill township in 1946.

[31] SHERIDAN.—Part of McClusky township annexed to McClusky city in 1948.

[32] SIOUX.—Twenty-one townships [T. 129 N., R. 79 W. (part); T. 130 N., Rs. 79 W. (part), 80 W., 81 W.; T. 131 N., Rs. 79 W., 84 W., 85 W. (parts) and 80 W., 81 W., 82 W., 83 W.; T. 132 N., Rs. 79 W., 83 W., 84 W. (parts), and 80 W., 81 W., 82 W.; T. 133 N., Rs. 79 W., 82 W. (parts); T. 134 N., Rs. 79 W., 82 W. (parts)] returned in 1940 as "Balance of county."

[33] SLOPE.—Township 136 North, range 102 West, returned in 1940 as Ranger township; civil township dissolved in 1939.

Table 6.—POPULATION OF COUNTIES BY MINOR CIVIL DIVISIONS: 1930 TO 1950—Con.

County and minor civil division	1950	1940	1930
Stark County	16,137	15,414	15,340
Ash Coulee township	168	211	237
Belfield city	1,051	870	653
Dickinson city [34]	7,469	5,839	5,025
Gladstone village	224	278	-------
Richardton city	721	682	710
Simpson township	176	212	235
Slope township [34]	152	246	224
South Heart township	241	291	324
Taylor village	258	251	263
Twp. 137 North, R. 91 West	128	182	207
Twp. 137 North, R. 92 West	124	151	198
Twp. 137 North, R. 93 West	163	238	198
Twp. 137 North, R. 94 West	288	376	417
Twp. 137 North, R. 95 West	140	208	213
Twp. 137 North, R. 96 West	249	266	308
Twp. 137 North, R. 97 West	222	290	290
Twp. 137 North, R. 99 West	135	117	99
Twp. 138 North, R. 91 West	116	168	214
Twp. 138 North, R. 92 West	126	154	199
Twp. 138 North, R. 93 West	114	152	182
Twp. 138 North, R. 94 West	147	220	279
Twp. 138 North, R. 95 West	136	199	249
Twp. 138 North, R. 96 West	178	235	248
Twp. 138 North, R. 97 West	156	181	214
Twp. 138 North, R. 98 West	119	168	196
Twp. 138 North, R. 99 West	142	119	134
Twp. 139 North, R. 91 West	136	187	240
Twp. 139 North, R. 92 West (part)	253	280	295
Twp. 139 North, R. 93 West	119	141	169
Twp. 139 North, R. 94 West (part)	119	190	451
Twp. 139 North, R. 95 West	188	249	357
Twp. 139 North, R. 96 West (part) [34]	489	242	229
Twp. 139 North, R. 99 West (part)	186	216	243
Twp. 140 North, R. 91 West	131	141	-------
Twp. 140 North, R. 92 West	143	152	140
Twp. 140 North, R. 93 West (part)	158	178	228
Twp. 140 North, R. 94 West	115	165	218
Twp. 140 North, R. 95 West	206	215	225
Twp. 140 North, R. 96 West (part) [34]	261	229	229
Twp. 140 North, R. 98 West	174	181	189
Twp. 140 North, R. 99 West	184	185	257
Twp. 141 North, R. 91 West (part)	45	58	-------
Twp. 141 North, R. 92 West (part)	39	45	56
Twp. 141 North, R. 93 West (part)	48	56	65
Steele County	5,145	6,193	6,972
Beaver Creek township	244	267	289
Broadlawn township	134	189	226
Carpenter township	163	175	193
Colgate township	231	243	280
Easton township	147	188	202
Edendale township	173	197	247
Enger township	217	298	353
Finley city [35]	671	677	587
Finley township [35]	151	211	283
Franklin township	171	211	291
Golden Lake township	182	285	338
Greenview township	140	185	239
Hope city	470	474	535
Hugo township	163	187	205
Luverne village	154	187	177
Melrose township	185	239	288
Newburgh township	265	379	432
Primrose township	202	235	288
Riverside township	134	168	188
Sharon township	125	192	210
Sharon village	312	371	328
Sherbrooke township	184	233	263
Westfield township	177	252	331
Willow Lake township	150	150	199
Stutsman County	24,158	23,495	26,100
Alexander township	145	164	208
Ashland township	157	198	270
Bloom township	209	276	296
Bloomenfield township	134	140	232
Buchanan township	206	229	287
Chase Lake township	39	40	126
Chicago township	136	147	234
Cleveland village	181	246	273
Conklin township	107	139	189
Corinne township	145	188	230
Stutsman County—Con.			
Corwin township	168	181	215
Courtenay township	150	184	206
Courtenay village	229	207	350
Cusator township	105	123	162
Deer Lake township	104	123	150
Durham township	184	162	230
Edmunds township	177	183	270
Eldridge township	192	199	297
Flint township	139	165	228
Fried township	160	155	261
Gerber township	66	90	122
Germania township	149	167	230
Glacier township	112	128	158
Gray township	122	146	178
Griffin township	137	181	274
Hidden township	98	117	168
Homer township	2,499	2,433	1,899
Iosco township	87	123	176
Jamestown city	10,697	8,790	8,187
Jim River Valley township	100	128	141
Kensal township	85	109	152
Kensal village	376	356	420
Lenton township	108	131	176
Lippert township	126	161	188
Lowery township	156	220	255
Lyon township	80	93	179
Manns township	172	158	264
Marston Moor township	71	81	122
Medina city [36]	564	500	407
Midway township	205	194	206
Montpelier township	143	178	228
Montpelier village	105	133	165
Moon Lake township	161	181	229
Newbury township	144	185	243
Nogosek township	93	118	154
Paris township	162	114	251
Peterson township	94	127	181
Pingree township	114	99	168
Pingree village	161	167	266
Pipestem Valley township	148	202	224
Plainview township	95	112	150
Rose township	144	196	246
Round Top township	70	99	156
St. Paul township	117	124	187
Severn township	165	160	296
Sharlow township	117	131	171
Sinclair township	96	143	185
Spiritwood township	191	232	286
Stirton township	125	152	192
Streeter township	182	208	218
Streeter village	602	647	711
Strong township	133	151	195
Sydney township	162	168	190
Valley Spring township	116	157	233
Wadsworth township	132	146	223
Walters township	127	154	175
Weld township	134	131	226
Windsor township	204	194	263
Winfield township	155	173	212
Woodbury township	159	138	208
Woodworth village	207	245	261
Ypsilanti township	238	203	278
Twp. 143 North, R. 67 West	85	82	113
Towner County	6,360	7,200	8,393
Armourdale township	140	231	275
Atkins township	106	135	191
Bethel township	89	154	198
Bisbee village	365	393	531
Cando city	1,530	1,282	1,164
Cando township	165	210	234
Coolin township	98	131	160
Crocus township	165	196	194
Dash township	96	130	219
Egeland village	248	275	333
Gerrard township	134	170	215
Grainfield township	146	186	219
Hansboro village	134	196	176
Howell township	128	167	180
Lansing township	100	97	150
Maza township	85	96	140
Maza village	82	66	70
Monroe township	90	146	180
Mount View township	112	170	220
New City township	129	155	168
Olson township	103	141	150
Paulson township	100	142	163
Perth village	124	145	153
Picton township	141	189	225
Rock Lake township	93	131	187
Rock Lake village	385	348	279
Towner County—Con.			
Sarles village (part)	24	15	26
Sidney township	166	165	204
Smith township	112	120	187
Sorenson township	159	165	206
Springfield township	117	164	221
Teddy township	125	128	196
Twin Hill township	113	143	216
Victor township	157	216	218
Virginia township	139	183	254
Zion township	160	210	256
Traill County	11,359	12,300	12,600
Belmont township	174	252	270
Bingham township	260	313	341
Blanchard township	225	303	287
Bloomfield township	239	292	278
Bohnsack township	197	211	285
Buxton township	184	254	264
Buxton village	387	404	410
Caledonia township	338	385	422
Clifford village [37]	158	-------	-------
Eldorado township	284	385	405
Elm River township	134	192	224
Ervin township	303	374	392
Galesburg township [37]	192	398	436
Galesburg village [37]	169	-------	-------
Garfield township	302	388	463
Greenfield township	167	185	198
Hatton city	991	933	894
Herberg township	177	188	212
Hillsboro city	1,331	1,338	1,317
Hillsboro township	276	327	338
Kelso township	169	214	234
Lindaas township	243	290	308
Mayville city	1,790	1,351	1,199
Mayville township	248	329	345
Morgan township	268	294	353
Norman township [37]	186	395	407
Norway township	235	336	356
Portland city	641	551	500
Reynolds city (part)	159	177	208
Roseville township	193	252	243
Stavanger township	199	281	344
Viking township	316	409	454
Wold township	224	299	303
Walsh County	18,859	20,747	20,047
Acton township	296	392	410
Adams township	175	234	273
Adams village	411	355	345
Ardoch township	279	431	399
Ardoch village	137	119	110
Cleveland township	258	307	310
Conway village	107	120	100
Dewey township	159	238	265
Dundee township	261	367	360
Eden township	206	242	273
Edinburg village	343	378	284
Fairdale village	131	187	171
Farmington township	376	488	434
Fertile township	361	487	496
Fordville village	376	439	442
Forest River township	153	281	332
Forest River village	236	207	198
Glenwood township	382	484	400
Golden township	170	262	314
Grafton city	4,901	4,070	3,136
Grafton township	330	381	429
Harriston township	256	349	343
Hoople village	447	346	325
Kensington township	267	344	380
Kinloss township	216	244	303
Lampton township	258	302	351
Lankin village	287	283	267
Latona township	211	251	275
Martin township	278	311	352
Medford township	188	227	231
Minto city	592	630	505
Norton township	220	297	296
Oakwood township	337	452	444
Ops township	164	242	290
Park River city	1,692	1,408	1,131
Perth township	207	252	277
Pisek village	215	242	225
Prairie Center township	403	453	489
Pulaski township	364	579	654
Rushford township	209	289	284
St. Andrews township	212	353	394
Sauter township	191	213	230
Shepherd township	181	222	311
Silvesta township	206	285	323

[34] STARK.—Parts of Dickinson city reverted to township 140 North, range 96 West (part), in 1944 and 1949, and part of township 139 North, range 96 West (part), annexed to Dickinson city in 1946. Slope township organized from township 140 North, range 97 West, in 1950. Township 140 North, range 96 West (part), returned in 1940 as Green River township; civil township dissolved in 1948.

[35] STEELE.—Part of Finley city annexed to Finley township in 1946.

[36] STUTSMAN.—Medina city returned in 1940 as a village.

[37] TRAILL.—Clifford village incorporated from part of Norman township in 1950. Galesburg village incorporated from part of Galesburg township in 1947.

Table 6.—POPULATION OF COUNTIES BY MINOR CIVIL DIVISIONS: 1930 TO 1950—Con.

County and minor civil division	1950	1940	1930
Walsh County—Con.			
Tiber township	205	297	337
Vernon township	233	311	326
Vesta township	159	292	319
Walsh Centre township	305	347	349
Walshville township	308	457	489
Ward County	**34,782**	**31,981**	**33,597**
Afton township	185	214	287
Anna township	100	121	150
Baden township	94	151	203
Berthold city	459	428	511
Berthold township	157	210	335
Brillian township	329	485	415
Burlington township	323	415	478
Burt township	141	195	246
Cameron township	121	160	223
Carbondale township	147	214	271
Carpio township	214	223	342
Carpio village	194	322	344
Denmark township	151	204	254
Des Lacs township	118	166	208
Des Lacs village	180	197	205
Donnybrook village	207	215	259
Douglas village	236	313	288
Elmdale township	191	264	367
Eureka township	163	183	214
Evergreen township	40	60	64
Foxholm township	283	316	377
Freedom township	168	195	220
Gasman township	116	158	203
Greely township	74	126	121
Greenbush township	109	148	197
Harrison township [38]	307	796	281
Hiddenwood township	118	161	255
Hilton township	118	143	182
Iota Flat township	122	168	220
Kenmare city	1,712	1,528	1,494
Kenmare township	172	161	232
Kirkelie township	234	293	211
Linton township	100	133	149
Lund township	111	148	213
McKinley township	164	176	256
Makoti village	219	212	276
Mandan township	100	142	177
Margaret township	181	200	231
Maryland township	119	141	182
Mayland township	100	148	225
Minot city [38]	22,032	16,577	16,099
Nedrose township [38]	509	244	280
Newman township	182	205	257
New Prairie township	151	186	210
Orlien township	141	175	253
Passport township	110	148	202
Ree township	128	175	259
Rice Lake township	117	103	169
Rolling Green township	138	137	208
Rushville township	159	244	272
Ryder township	122	183	264
Ryder village	330	467	457
St. Marys township	86	149	210
Sauk Prairie township	110	178	218
Sawyer township	160	193	187
Sawyer village	264	271	206
Ward County—Con.			
Shealey township	87	113	137
Spencer township	176	213	303
Spring Lake township	99	150	199
Sundre township	197	239	270
Surrey township	398	415	462
Tatman township	163	155	164
Tolgen township	88	87	107
Torning township	74	167	210
Vang township	121	108	155
Waterford township	103	194	233
Willis township	155	182	221
Wells County	**10,417**	**11,198**	**13,285**
Berlin township	153	186	256
Bilodeau township	150	201	255
Bowdon village	348	348	303
Bremen township	252	294	286
Bull Moose township	121	167	200
Cathay township	167	205	205
Cathay village	209	189	235
Chaseley township	186	291	368
Crystal Lake township	127	172	222
Delger township	161	196	242
Fairville township	175	173	267
Fessenden city	917	902	738
Forward township	178	198	192
Fram township	210	356	447
Germantown township	120	172	256
Haaland township	158	199	257
Hamberg village	124	164	187
Hamburg township	134	194	237
Harvey city	2,337	1,851	2,157
Hawksnest township	109	117	162
Heimdal township	310	308	393
Hillsdale township	199	186	202
Hurdsfield village	223	258	220
Johnson township	138	189	211
Lynn township	128	110	187
Manfred township	259	331	414
Norway Lake township	199	222	298
Oshkosh township	127	171	214
Pony Gulch township	171	192	224
Progress township	112	135	220
Rusland township	148	162	263
St. Anna township	121	146	219
Silver Lake township	112	136	177
South Cottonwood township	174	159	207
Speedwell township	252	269	323
Sykeston city	272	273	327
Sykeston township	165	192	205
Valhalla township	146	202	229
Wells township	282	269	292
Western township	154	170	240
West Norway township	157	228	288
West Ontario township	146	146	203
Woodward township	86	169	257
Williams County	**16,442**	**16,315**	**19,553**
Alamo village	192	214	211
Athens township	62	69	120
Barr Butte township	57	116	187
Big Meadow township	105	151	258
Big Stone township	125	161	266
Williams County—Con.			
Black Tail township	34	87	190
Blue Ridge township	123	143	207
Bonetraill township	102	126	221
Brooklyn township	105	118	221
Buford township	222	160	177
Bull Butte township	100	151	224
Champion township	78	85	186
Climax township	49	85	125
Cow Creek township	90	164	198
Dry Fork township	89	86	137
Dublin township	37	40	121
East Fork township	54	52	144
Ellisville township	146	176	284
Epping village	158	154	183
Equality township	112	145	191
Farmvale township	83	125	167
Golden Valley township	76	134	210
Good Luck township	111	100	216
Grenora city	525	425	487
Grenora township	63	71	117
Hanks village	115	192	213
Hardscrabble township	70	91	129
Hazel township	125	189	235
Hebron township	163	194	257
Hofflund township	58	87	123
Judson township	66	102	160
Lindahl township	96	140	223
Marshall township	102	142	209
Missouri Ridge township	126	107	171
Mont township	91	138	168
Nesson Valley township	40	74	58
New Home township	113	156	257
Oliver township	80	89	162
Orthell township	58	85	184
Pherrin township	89	95	177
Pleasant Valley township	100	145	220
Rainbow township	74	124	222
Ray city	721	579	621
Rock Island township	86	111	193
Round Prairie township	147	166	239
Sauk Valley township	221	287	336
Scorio township	183	286	339
South Meadow township	86	88	193
Springbrook township	77	102	161
Springbrook village	51	77	105
Stony Creek township	295	377	422
Strandahl township	102	133	179
Tioga township	111	147	216
Tioga village	456	385	435
Trenton township	300	289	307
Truax township	101	120	169
Twelve Mile township	205	207	289
Tyrone township	74	61	100
View township	71	108	200
West Bank township	99	148	246
Wheelock township	93	116	190
Wheelock village	101	94	115
Wildrose city	430	472	518
Williston city [39]	7,378	5,790	5,106
Williston township [39]	422	489	397
Winner township	123	145	195
Twp. 154 North, R. 95 West (part)	45	50	66

[38] WARD.—Part of Harrison township annexed to Minot city in 1948 and 1949. Part of Nedrose township annexed to Minot city in 1949.
[39] WILLIAMS.—Parts of Williston township annexed to Williston city in 1945, 1947, 1948, and 1949.

Table 7.—POPULATION OF ALL INCORPORATED PLACES: 1950 AND 1940

[Figures for 1940 not available for places incorporated subsequent to Apr. 1, 1940. For 1930 population, see table 6]

City, town, or village	County	1950	1940
Abercrombie	Richland	244	215
Adams	Walsh	411	355
Alamo	Williams	192	214
Alexander	McKenzie	302	415
Alice	Cass	162	181
Almont	Morton	190	232
Alsen	Cavalier	114	312
Ambrose	Divide	286	294
Amenia	Cass	127	104
Amidon	Slope	82	102
Anamoose	McHenry	542	478
Aneta	Nelson	469	509
Antler	Bottineau	217	254
Ardoch	Walsh	137	119
Argusville	Cass	126	145
Arnegard	McKenzie	206	222
Arthur	Cass	380	335
Ashley	McIntosh	1,423	1,345
Ayr	Cass	104	107
Balfour	McHenry	162	193
Balta	Pierce	196	263
Bantry	McHenry	125	-------
Bartlett	Ramsey	61	78
Barton	Pierce	102	157
Bathgate	Pembina	209	312
Beach	Golden Valley	1,461	1,178
Belfield	Stark	1,051	870
Benedict	McLean	127	167
Bergen	McHenry	51	67
Berlin	La Moure	124	132
Berthold	Ward	459	428
Berwick	McHenry	71	92
Beulah	Mercer	1,501	942
Big Bend	McLean	207	-------
Binford	Griggs	309	311
Bisbee	Towner	365	393
Bismarck	Burleigh	18,640	15,496
Bottineau	Bottineau	2,268	1,739
Bowbells	Burke	806	787
Bowdon	Wells	348	348
Bowman	Bowman	1,382	967
Braddock	Emmons	175	185
Brinsmade	Benson	136	206
Brocket	Ramsey	212	291
Bucyrus	Adams	111	117
Buffalo	Cass	261	245
Butte	McLean	272	261
Buxton	Traill	387	404
Calio	Cavalier	102	98
Calvin	Cavalier	152	-------
Cando	Towner	1,530	1,282
Canton	Pembina	139	148
Carpio	Ward	194	322
Carrington	Foster	2,101	1,850
Carson	Grant	493	473
Casselton	Cass	1,373	1,358
Cathay	Wells	209	189
Cavalier	Pembina	1,459	1,105
Cayuga	Sargent	178	196
Center	Oliver	492	509
Churchs Ferry	Ramsey	223	244
Cleveland	Stutsman	181	246
Clifford	Traill	158	-------
Cogswell	Sargent	393	430
Coleharbor	McLean	315	-------
Columbus	Burke	525	506
Conway	Walsh	107	120
Cooperstown	Griggs	1,189	1,077
Courtenay	Stutsman	229	297
Crary	Ramsey	235	267
Crosby	Divide	1,689	1,404
Crystal	Pembina	429	428
Davenport	Cass	150	147
Dawson	Kidder	280	263
Dazey	Barnes	196	215
Deering	McHenry	136	140
Des Lacs	Ward	180	197
Devils Lake	Ramsey	6,427	6,204
Dickey	La Moure	165	203
Dickinson	Stark	7,469	5,839
Dodge	Dunn	251	234
Donnybrook	Ward	207	215
Douglas	Ward	236	313
Drake	McHenry	831	654
Drayton	Pembina	875	688
Dunn Center	Dunn	246	238
Dunseith	Rolette	713	719
Dwight	Richland	129	168
Eckman	Bottineau	55	66
Edgeley	La Moure	943	803
Edinburg	Walsh	343	378
Edmore	Ramsey	458	453
Egeland	Towner	248	275
Elgin	Grant	882	583
Ellendale	Dickey	1,759	1,517
Elliott	Ransom	87	118
Enderlin	Ransom	1,504	1,593
Epping	Williams	158	154
Esmond	Benson	475	449
Fairdale	Walsh	131	187
Fairmount	Richland	660	705
Fargo	Cass	38,256	32,580
Fessenden	Wells	917	902
Fingal	Barnes	210	300
Finley	Steele	671	677
Flasher	Morton	413	387
Flaxton	Burke	436	362
Forbes	Dickey	204	268
Fordville	Walsh	376	439
Forest River	Walsh	236	207
Forman	Sargent	466	500
Fortuna	Divide	181	214
Fredonia	Logan	268	300
Fullerton	Dickey	206	184
Gackle	Logan	604	537
Galesburg	Traill	160	-------
Gardena	Bottineau	116	125
Gardner	Cass	136	103
Garrison	McLean	1,890	1,117
Gascoyne	Bowman	76	48
Gladstone	Stark	224	278
Glenburn	Renville	281	190
Glen Ullin	Morton	1,324	976
Golden Valley	Mercer	339	400
Golva	Golden Valley	174	-------
Goodrich	Sheridan	448	476
Grafton	Walsh	4,901	4,070
Grand Forks	Grand Forks	26,836	20,228
Grandin	Cass	156	158
Grano	Renville	27	57
Granville	McHenry	404	443
Great Bend	Richland	169	198
Grenora	Williams	525	425
Gwinner	Sargent	197	-------
Hague	Emmons	328	442
Halliday	Dunn	477	395
Hamberg	Wells	124	164
Hamilton	Pembina	241	255
Hampden	Ramsey	203	193
Hankinson	Richland	1,409	1,420
Hanks	Williams	115	192
Hannaford	Griggs	313	405
Hannah	Cavalier	257	261
Hansboro	Towner	134	196
Harvey	Wells	2,337	1,851
Hatton	Traill	991	933
Havana	Sargent	267	305
Haynes	Adams	145	210
Hazelton	Emmons	453	500
Hazen	Mercer	1,230	662
Hebron	Morton	1,412	1,267
Hettinger	Adams	1,762	1,138
Hillsboro	Traill	1,331	1,388
Hoople	Walsh	447	346
Hope	Steele	470	474
Horace	Cass	190	-------
Hunter	Cass	417	414
Hurdsfield	Wells	223	258
Inkster	Grand Forks	304	310
Jamestown	Stutsman	10,697	8,790
Jud	La Moure	175	202
Karlsruhe	McHenry	282	289
Kathryn	Barnes	200	229
Kenmare	Ward	1,712	1,528
Kensal	Stutsman	376	356
Kief	McHenry	135	159
Killdeer	Dunn	698	650
Kindred	Cass	504	450
Knox	Benson	190	189
Kramer	Bottineau	198	220
Kulm	La Moure	707	734
Lakota	Nelson	1,032	907
La Moure	La Moure	1,010	990
Landa	Bottineau	132	149
Langdon	Cavalier	1,838	1,546
Lankin	Walsh	287	283
Lansford	Bottineau	352	300
Larimore	Grand Forks	1,374	1,222
Larson	Burke	59	79
Lawton	Ramsey	211	210
Leal	Barnes	72	102
Leeds	Benson	778	782
Lehr	Logan, McIntosh	394	530
Leith	Grant	160	160
Lidgerwood	Richland	1,147	1,042
Lignite	Burke	230	235
Linton	Emmons	1,675	1,602
Lisbon	Ransom	2,031	1,997
Litchville	Barnes	408	430
Loma	Cavalier	53	256
Loraine	Renville	70	74
Ludden	Dickey	96	150
Luverne	Steele	154	187
McClusky	Sheridan	850	924
McHenry	Foster	189	250
McVille	Nelson	626	548
Maddock	Benson	741	691
Makoti	Ward	210	212
Mandan	Morton	7,208	6,685
Mantador	Richland	138	-------
Manvel	Grand Forks	278	209
Mapleton	Cass	109	180
Marion	La Moure	272	242
Marmarth	Slope	469	626
Martin	Sheridan	171	228
Max	McLean	465	423
Maxbass	Bottineau	259	215
Mayville	Traill	1,790	1,851
Maza	Towner	82	66
Medina	Stutsman	504	509
Mercer	McLean	214	-------
Merricourt	Dickey	105	153
Michigan City	Nelson	480	491
Milnor	Sargent	674	677
Milton	Cavalier	322	310
Minnewaukan	Benson	443	521
Minot	Ward	22,032	10,577
Minto	Walsh	592	630
Mohall	Renville	1,073	687
Monango	Dickey	138	175
Montpelier	Stutsman	105	133
Mooreton	Richland	101	146
Mott	Hettinger	1,583	1,220
Mountain	Pembina	219	205
Munich	Cavalier	248	216
Mylo	Rolette	110	80
Napoleon	Logan	1,070	982
Neche	Pembina	615	585
Nekoma	Cavalier	140	184
Newburg	Bottineau	105	119
New England	Hettinger	1,117	895
New Leipzig	Grant	447	366
New Rockford	Eddy	2,185	2,017
New Salem	Morton	942	875
Niagara	Grand Forks	103	170
Nome	Barnes	217	277
Noonan	Divide	551	520
Northwood	Grand Forks	1,182	1,063
Oakes	Dickey	1,774	1,665
Oberon	Benson	238	-------
Omemee	Bottineau	60	123
Oriska	Barnes	135	217
Osnabrock	Cavalier	284	269
Overly	Bottineau	90	125
Page	Cass	482	428
Palermo	Mountrail	150	178
Park River	Walsh	1,692	1,408
Parshall	Mountrail	935	570
Pekin	Nelson	221	229
Pembina	Pembina	640	703
Perth	Towner	124	145
Petersburg	Nelson	318	285
Pick City	Mercer	294	-------
Pillsbury	Barnes	119	161
Pingree	Stutsman	161	167

Table 7.—POPULATION OF ALL INCORPORATED PLACES: 1950 AND 1940—Con.

City, town, or village	County	1950	1940
Pisek	Walsh	215	242
Plaza	Mountrail	389	360
Portal	Burke	409	499
Portland	Traill	641	551
Powers Lake	Burke	565	464
Rawson	McKenzie	32	72
Ray	Williams	721	579
Reeder	Adams	339	263
Regan	Burleigh	129	149
Regent	Hettinger	405	261
Reynolds	Grand Forks, Traill	335	315
Rhame	Bowman	340	283
Richardton	Stark	721	682
Robinson	Kidder	166	160
Rock Lake	Towner	385	348
Rogers	Barnes	150	174
Rolette	Rolette	451	460
Rolla	Rolette	1,176	1,008
Rugby	Pierce	2,907	2,215
Ruso	McLean	37	65
Russell	Bottineau	51	70
Rutland	Sargent	309	305
Ryder	Ward	330	467
St. John	Rolette	451	517
St. Thomas	Pembina	566	503
Sanborn	Barnes	324	366
Sanish	Mountrail	507	455
Sarles	Cavalier, Towner	285	302
Sawyer	Ward	264	271
Scranton	Bowman	360	277
Selfridge	Sioux	343	329
Sentinel Butte	Golden Valley	229	256
Sharon	Steele	312	371
Sheldon	Ransom	267	281
Sherwood	Renville	421	390
Sheyenne	Eddy	469	431
Souris	Bottineau	206	269
South West Fargo	Cass	1,032	707
Springbrook	Williams	51	77
Stanley	Mountrail	1,486	1,058
Stanton	Mercer	571	370
Starkweather	Ramsey	229	295
Steele	Kidder	762	721
Strasburg	Emmons	733	994
Streeter	Stutsman	602	647
Sykeston	Wells	272	273
Tagus	Mountrail	101	140
Tappen	Kidder	379	323
Taylor	Stark	258	251
Thompson	Grand Forks	270	276
Thorne	Rolette	37	45
Tioga	Williams	456	385
Tolley	Renville	248	177
Tolna	Nelson	281	172
Tower City	Cass	292	364
Towner	McHenry	955	918
Turtle Lake	McLean	839	632
Tuttle	Kidder	368	357
Underwood	McLean	1,061	613
Upham	McHenry	403	243
Valley City	Barnes	6,851	5,917
Van Hook	Mountrail	380	329
Velva	McHenry	1,170	1,017
Venturia	McIntosh	190	257
Verona	La Moure	189	201
Voltaire	McHenry	72	101
Wabek	Mountrail	15	38
Wahpeton	Richland	5,125	3,747
Wales	Cavalier	235	-------
Walhalla	Pembina	1,463	1,138
Warwick	Benson	155	224
Washburn	McLean	913	901
Watford City	McKenzie	1,371	1,073
Werner	Dunn	63	137
West Fargo	Cass	159	117
Westhope	Bottineau	575	460
Wheelock	Williams	101	94
White Earth	Mountrail	218	272
Wildrose	Williams	430	472
Williston	Williams	7,378	5,790
Willow City	Bottineau	595	524
Wilton	Burleigh, McLean	796	851
Wimbledon	Barnes	449	357
Wing	Burleigh	312	235
Wishek	McIntosh	1,241	1,112
Woburn	Burke	17	19
Wolford	Pierce	140	206
Woodworth	Stutsman	207	245
Wyndmere	Richland	627	490
Zap	Mercer	425	574
Zeeland	McIntosh	484	480

Table 8.—POPULATION OF CITIES OF 5,000 OR MORE, BY WARDS: 1950

[Fargo, the only other city of more than 5,000, has no wards]

City and ward	Population
Bismarck	**18,640**
Ward 1	3,284
Ward 2	2,363
Ward 3	6,230
Ward 4	2,402
Ward 5	1,238
Ward 6	3,123
Devils Lake	**6,427**
Ward 1	2,144
Ward 2	1,300
Ward 3	1,823
Ward 4	1,160
Dickinson	**7,469**
Ward 1	1,269
Ward 2	710
Ward 3	828
Ward 4	1,256
Dickinson—Con.	
Ward 5	1,400
Ward 6	1,946
Grand Forks	**26,836**
Ward 1	3,358
Ward 2	3,119
Ward 3	2,158
Ward 4	3,044
Ward 5	7,178
Ward 6	3,132
Ward 7	4,847
Jamestown	**10,697**
Ward 1	1,563
Ward 2	1,343
Ward 3	1,270
Ward 4	1,900
Ward 5	1,448
Ward 6	3,173
Mandan	**7,298**
Ward 1	1,303
Ward 2	1,052
Ward 3	990
Ward 4	534
Ward 5	628
Ward 6	720
Ward 7	987
Ward 8	1,084
Minot	**22,032**
Ward 1	3,334
Ward 2	1,724
Ward 3	3,758
Ward 4	4,327
Ward 5	2,838
Ward 6	3,996
Ward 7	2,055
Valley City	**6,851**
Ward 1	1,801
Ward 2	1,006
Ward 3	1,956
Ward 4	2,088
Wahpeton	**5,125**
Ward 1	806
Ward 2	1,038
Ward 3	1,166
Ward 4	1,515
Williston	**7,378**
Ward 1	976
Ward 2	932
Ward 3	1,509
Ward 4	2,212
Ward 5	1,749

(Table 9 of the standard series is omitted as there are no urbanized areas in the State)