ITED STATES
RTMENT OF
MERCE
CATION

1970 CENSUS OF POPULATION

(S1)-54
une 1973

U. S. DEPARTMENT OF COMMERCE • Social and Economic Statistics Administration • BUREAU OF THE CENSUS

SUPPLEMENTARY REPORT

Household Income in 1969 for States, SMSA's, Cities, and Counties: 1970

This report presents statistics on household income in 1969. Data are shown in table 1 for the United States, regions, divisions, States, standard metropolitan statistical areas, and cities of 25,000 or more inhabitants (or central cities); table 2 presents data for counties.

The statistics in this report were derived from a special tabulation of 1970 Census data which also included a cross-classification of household income by size of household, tenure, and race of head. The statistics showing this cross-classification are available for purchase on microfilm and on computer tapes. Inquiries regarding this material should be addressed to the Director, Bureau of the Census, Washington, D.C. 20233. A more detailed distribution of household income for States and selected SMSA's appears in table 206 of the 1970 Population Census reports, Series PC(1)-D, **Detailed Characteristics.**

For sale by the Superintendent of Documents,
U.S. Government Printing Office, Washington, D.C. 20402
Price: 75 cents, domestic postpaid; 50 cents, GPO Bookstore
Stock No. 0301-03693

Social and Economic Statistics
Administration Library

DEFINITIONS

Household.--A household includes all the persons who occupy a group of rooms or a single room which constitutes a housing unit. A group of rooms or a single room is regarded as a housing unit when it is occupied as separate living quarters, that is when the occupants do not live and eat with any other persons in the structure, and when there is either (1) direct access from the outside of the building or through a common hall or (2) complete kitchen facilities for the exclusive use of the occupants of the household.

Income in 1969.--"Total income" is the algebraic sum of amounts received as wage or salary income, self-employment income, and income other than earnings. Wage or salary income is defined as the total money earnings received for work performed as an employee. It represents the amount received before deductions for personal income taxes, Social Security, bond purchases, union dues, etc. Self-employment income is defined as net money income (gross receipts minus operating expenses) from a business, farm, or professional enterprise in which the person was engaged on his own account. Income other than earnings includes money income received from such sources as interest, dividends, net rental income, Social Security benefits, pensions, veterans' payments, unemployment insurance, and public assistance or other governmental payments, and periodic receipts from insurance policies or annuities. Not included as income are money received from the sale of property (unless the recipient was engaged in the business of selling such property), the value of income "in kind," withdrawals of bank deposits, money borrowed, tax refunds, and gifts and lump-sum inheritances or insurance payments. Household income is computed by summing the income of all household members 14 years old and over.

The median income is the middle value in a distribution; i.e., the median divides the distribution into two equal parts--one-half having incomes above the median and one-half having incomes below the median.

Standard metropolitan statistical areas.--The Bureau of the Census recognizes 243 SMSA's in the United States and four in Puerto Rico, making a total of 247 in the 1970 census. These include the 231 SMSA's as defined and named in the Bureau of the Budget publication, **Standard Metropolitan Statistical Areas: 1967,** U.S. Government Printing Office, Washington, D.C. 20402. Since 1967, 16 SMSA's have been added, of which two were defined in January 1968 and an additional 14 were defined in February 1971 on the basis of the results of the 1970 census. Changes in SMSA boundaries or titles made after February 1971 are not recognized in this series of reports. SMSA's are defined by the Office of Management and Budget (formerly Bureau of the Budget).

Except in the New England States, a standard metropolitan statistical area is a county or group of contiguous counties which contains at least one city of 50,000 inhabitants or more, or "twin cities" with a combined population of at least 50,000. In addition to the county or counties, containing such a city or cities, contiguous counties are included in an SMSA if, according to certain criteria, they are socially and economically integrated with the central city. In a few cities where portions of counties outside the SMSA as defined in 1967 were annexed to the central city, the population living in those counties is not considered part of the central city. In the New England States, SMSA's consist of towns and cities instead of counties. Each SMSA must include at least one central city, and the complete title of an SMSA identifies the central city or cities. For a detailed description of the criteria used in defining SMSA's, see the Bureau of the Budget publication cited above.

SAMPLE SIZE

All data in this report are derived from a 20-percent sample of the population and are, therefore, subject to sampling variability. Definitions and technical explanations for the statistics presented here as well as a description of the sample design and information on sampling variability may be found in the PC(1)-D reports.

SYMBOLS

A dash "-" signifies zero and three dots ". . ." mean that the data are being withheld to avoid disclosure for individual households.

Table 1. Household Income in 1969 for Households: 1970

[Data based on 20-percent sample, see text]

United States Regions Divisions States Standard Metropolitan Statistical Areas Cities of 25,000 or More (or Central Cities)	Total households	Less than $2,000	$2,000 to $2,999	$3,000 to $4,999	$5,000 to $7,499	$7,500 to $9,999	$10,000 to $14,999	$15,000 to $19,999	$20,000 or more	Median (dollars)
United States	**63 445 192**	**7 322 023**	**3 747 819**	**7 098 386**	**9 865 829**	**9 728 245**	**14 551 648**	**6 223 437**	**4 907 805**	**8 448**
REGIONS										
Northeast	15 483 070	1 480 434	783 255	1 514 954	2 290 321	2 413 942	3 810 884	1 724 603	1 464 677	9 232
North Central	17 535 540	1 866 390	968 960	1 784 874	2 549 036	2 782 429	4 380 998	1 859 434	1 343 419	8 936
South	19 257 288	2 871 397	1 328 670	2 598 371	3 355 104	2 870 493	3 719 475	1 407 471	1 106 307	7 109
West	11 169 294	1 103 802	666 934	1 200 187	1 671 368	1 661 381	2 640 291	1 231 929	993 402	8 918
DIVISIONS										
New England	3 645 729	323 809	182 073	347 470	529 732	577 521	940 020	410 304	334 800	9 404
Middle Atlantic	11 837 341	1 156 625	601 182	1 167 484	1 760 589	1 836 421	2 870 864	1 314 299	1 129 877	9 178
East North Central	12 381 625	1 212 222	616 806	1 145 696	1 698 595	1 974 130	3 258 865	1 438 712	1 036 599	9 422
West North Central	5 153 915	654 168	352 154	639 178	850 441	808 299	1 122 133	420 722	306 820	7 751
South Atlantic	9 437 887	1 223 292	584 228	1 219 353	1 637 895	1 439 227	1 929 735	770 142	634 015	7 594
East South Central	3 867 506	716 070	300 302	563 120	691 968	559 887	667 053	217 128	151 978	6 280
West South Central	5 951 895	932 035	444 140	815 898	1 025 241	871 379	1 122 687	420 201	320 314	6 911
Mountain	2 518 324	285 432	152 565	301 735	430 564	407 330	561 092	219 742	159 864	8 045
Pacific	8 650 970	818 370	514 369	898 452	1 240 804	1 254 051	2 079 199	1 012 187	833 538	9 201
STATES										
Alabama	1 034 113	188 492	79 441	146 867	185 885	150 891	181 374	59 831	41 332	6 375
Alaska	79 059	5 390	2 621	6 056	10 158	8 745	18 950	12 820	14 319	11 731
Arizona	539 157	59 990	32 654	64 904	89 849	84 719	120 880	49 470	36 691	8 155
Arkansas	615 424	130 291	59 477	102 316	115 255	81 751	84 362	24 408	17 564	5 339
California	6 571 605	606 482	397 020	682 674	938 667	930 402	1 568 523	786 872	660 965	9 276
Colorado	690 928	73 540	38 942	80 091	113 356	110 049	160 231	65 650	49 069	8 398
Connecticut	933 050	66 850	34 653	70 484	112 864	136 831	261 277	131 066	119 025	10 858
Delaware	164 804	14 315	7 201	15 934	24 992	27 912	42 323	17 475	14 652	9 288
District of Columbia	262 538	27 795	13 002	29 679	48 149	38 775	51 323	25 007	28 808	8 315
Florida	2 284 782	302 090	167 375	332 330	402 202	326 638	429 973	172 413	151 761	7 117
Georgia	1 369 225	202 573	87 380	178 690	238 794	203 773	274 826	105 371	77 818	7 261
Hawaii	203 088	14 650	7 015	16 479	29 778	27 227	48 658	30 319	28 962	10 657
Idaho	218 960	26 861	15 342	28 282	41 039	37 358	45 416	14 144	10 518	7 375
Illinois	3 500 891	344 403	168 184	317 439	474 835	514 053	907 808	432 419	341 750	9 667
Indiana	1 609 443	161 180	82 781	161 060	245 906	273 252	420 553	162 535	102 176	8 907
Iowa	896 311	109 210	62 262	109 545	149 372	145 166	199 332	71 332	50 092	7 806
Kansas	727 364	93 011	48 350	92 322	130 829	117 495	149 654	54 208	41 495	7 484
Kentucky	983 665	173 058	79 255	139 113	169 935	145 152	178 345	58 923	39 884	6 477
Louisiana	1 052 095	197 448	81 509	143 848	175 019	148 839	189 446	66 155	49 831	6 475
Maine	302 923	34 636	20 554	41 348	61 526	54 833	61 165	18 038	10 823	7 232
Maryland	1 174 727	93 988	47 204	100 570	162 351	177 752	297 961	154 754	140 147	10 092
Massachusetts	1 759 692	153 811	91 149	165 574	246 460	275 100	458 058	203 816	165 724	9 525
Michigan	2 653 055	242 319	123 626	226 926	328 878	410 024	711 279	351 934	258 069	9 968
Minnesota	1 153 946	123 533	69 798	128 858	168 450	180 464	285 461	114 397	82 985	8 696
Mississippi	636 767	152 907	56 354	100 258	112 359	79 301	90 112	26 430	19 046	5 197
Missouri	1 520 567	214 207	107 376	188 198	242 817	229 010	323 787	124 828	90 344	7 584
Montana	217 304	27 311	15 675	27 837	40 686	36 984	44 487	14 449	9 875	7 324
Nebraska	473 307	60 949	33 822	61 499	85 376	76 383	96 644	34 062	24 572	7 354
Nevada	160 052	12 935	7 159	15 752	25 075	24 053	40 888	19 568	14 622	9 486
New Hampshire	225 378	21 591	11 511	24 115	37 927	39 318	57 974	20 125	12 817	8 676
New Jersey	2 218 182	173 506	92 260	189 272	286 617	328 479	585 837	301 802	260 409	10 332
New Mexico	289 389	42 646	19 660	39 524	53 194	43 064	53 756	21 319	16 226	7 015
New York	5 913 749	594 773	310 099	588 738	865 850	854 171	1 392 916	678 544	628 658	9 249
North Carolina	1 509 564	215 528	97 732	215 025	286 531	243 361	296 523	91 233	63 631	6 976
North Dakota	181 613	22 530	13 431	27 709	35 938	28 945	33 126	11 204	8 730	6 888
Ohio	3 289 432	332 817	165 050	302 953	461 384	552 934	870 861	360 050	243 383	9 229
Oklahoma	850 803	139 679	73 352	119 771	150 146	125 821	150 100	53 750	38 184	6 542
Oregon	691 631	77 333	44 852	80 482	108 512	115 244	162 648	60 079	42 481	8 251
Pennsylvania	3 705 410	388 346	198 823	389 474	608 122	653 771	892 111	333 953	240 810	8 525
Rhode Island	292 588	33 060	15 795	30 410	46 516	48 950	71 733	26 788	19 336	8 548
South Carolina	734 398	117 682	46 628	103 548	139 349	113 530	142 125	43 742	27 794	6 782
South Dakota	200 807	30 728	17 115	31 047	37 659	30 836	34 129	10 691	8 602	6 428
Tennessee	1 212 961	201 613	85 252	176 882	223 789	184 543	217 222	71 944	51 716	6 595
Texas	3 433 573	464 617	229 802	449 963	584 821	514 968	698 779	275 888	214 735	7 447
Utah	297 934	30 752	16 180	32 748	49 112	53 243	71 810	26 865	17 224	8 447
Vermont	132 098	13 861	8 411	15 539	24 439	22 489	29 813	10 471	7 075	7 922
Virginia	1 390 635	151 895	74 555	164 144	237 417	217 750	300 444	132 219	112 211	8 273
Washington	1 105 587	114 515	62 861	112 761	153 689	172 433	280 420	122 097	86 811	9 080
West Virginia	547 214	97 426	43 151	79 433	98 110	89 736	94 237	27 928	17 193	6 366
Wisconsin	1 328 804	131 503	77 165	137 318	187 592	223 867	348 364	131 774	91 221	8 961
Wyoming	104 600	11 397	6 953	12 597	18 253	17 860	23 624	8 277	5 639	7 934
STANDARD METROPOLITAN STATISTICAL AREAS										
Abilene, Tex	35 823	4 914	2 839	5 841	6 867	5 734	6 222	1 988	1 418	6 572
Akron, Ohio	206 344	17 555	8 863	17 544	24 934	33 617	60 129	26 239	17 463	10 055
Albany, Ga	25 190	3 783	1 571	3 346	4 733	3 642	4 953	1 912	1 250	7 057
Albany-Schenectady-Troy, N.Y	230 484	21 802	11 013	21 791	34 905	36 231	59 797	25 989	18 956	9 275
Albuquerque, N. Mex	94 223	10 242	5 304	11 481	16 755	14 061	20 125	9 105	7 150	8 092
Allentown-Bethlehem-Easton, Pa.-N.J	174 905	14 650	8 073	17 181	26 013	32 430	48 575	16 860	11 123	9 160
Altoona, Pa	43 430	5 470	2 889	5 843	8 356	7 989	8 931	2 534	1 418	7 248
Amarillo, Tex	47 181	5 382	2 622	5 970	8 538	7 897	10 385	3 650	2 737	7 841
Anaheim-Santa Ana-Garden Grove, Calif	436 120	25 113	15 814	33 278	50 909	59 053	122 749	70 980	58 224	11 381
Anderson, Ind	44 190	3 953	2 018	4 270	6 204	8 100	11 920	4 877	2 848	9 244

Table 1. **Household Income in 1969 for Households: 1970**—Continued

[Data based on 20-percent sample, see text]

United States Regions Divisions States Standard Metropolitan Statistical Areas Cities of 25,000 or More (or Central Cities)	Total households	Less than $2,000	$2,000 to $2,999	$3,000 to $4,999	$5,000 to $7,499	$7,500 to $9,999	$10,000 to $14,999	$15,000 to $19,999	$20,000 or more	Median (dollars)
STANDARD METROPOLITAN STATISTICAL AREAS—Continued										
Ann Arbor, Mich	68 578	4 352	3 128	5 640	8 599	9 901	17 440	10 375	9 143	10 765
Appleton-Oshkosh, Wis	78 398	6 175	4 066	7 123	10 245	15 499	22 003	7 702	5 585	9 369
Asheville, N.C	47 248	6 547	3 144	6 834	9 657	7 552	8 660	2 871	1 983	6 838
Atlanta, Ga	429 369	38 490	17 313	40 635	61 445	63 793	108 865	54 304	44 524	9 726
Atlantic City, N.J	60 716	8 091	4 310	8 870	10 240	9 207	11 795	4 350	3 853	7 219
Augusta, Ga.-S.C	71 437	10 613	3 851	9 135	13 356	11 019	14 776	5 185	3 502	7 269
Austin, Tex	90 614	9 901	5 488	12 490	15 770	12 813	19 026	7 966	7 160	7 823
Bakersfield, Calif	101 650	11 343	7 866	13 151	15 952	15 512	22 367	9 197	6 262	7 905
Baltimore, Md	623 523	55 530	27 310	56 952	89 974	100 622	161 713	74 604	56 818	9 537
Baton Rouge, La	81 460	10 360	4 543	9 119	12 122	11 611	18 905	8 289	6 511	8 487
Bay City, Mich	34 571	3 313	1 791	2 809	4 221	6 491	9 661	3 889	2 396	9 484
Beaumont-Port Arthur-Orange, Tex	97 431	12 160	5 521	10 403	15 297	17 431	23 303	8 291	5 025	8 265
Billings, Mont	27 641	3 110	1 657	3 348	4 935	4 919	6 013	2 140	1 519	7 892
Biloxi-Gulfport, Miss	37 531	5 642	2 746	5 395	8 161	5 679	6 491	2 136	1 281	6 526
Binghamton, N.Y.-Pa	93 290	9 126	5 257	9 788	14 218	14 927	24 316	9 639	6 019	8 883
Birmingham, Ala	232 451	35 465	15 432	29 064	39 960	37 552	46 465	16 628	11 885	7 269
Bloomington-Normal, Ill	31 874	3 125	1 544	3 433	4 880	5 254	7 954	3 170	2 514	8 906
Boise City, Idaho	35 834	3 927	2 138	3 588	5 845	5 736	8 747	3 249	2 604	8 554
Boston, Mass	859 742	70 219	42 534	77 861	114 429	124 949	215 981	109 380	104 389	9 998
Bridgeport, Conn	120 507	8 563	4 413	9 107	14 567	17 997	34 393	17 742	13 725	10 815
Bristol, Conn	20 103	1 354	615	1 329	2 166	3 261	6 783	3 012	1 583	10 978
Brockton, Mass	54 895	4 171	2 671	4 570	7 183	9 240	16 688	6 556	3 816	9 895
Brownsville-Harlingen-San Benito, Tex	35 432	7 987	3 956	7 108	6 093	3 785	4 058	1 380	1 065	4 624
Bryan-College Station, Tex	16 977	2 691	1 338	2 583	3 088	2 288	2 668	1 305	1 016	6 519
Buffalo, N.Y	418 255	40 459	21 139	38 501	57 571	72 496	113 572	44 640	29 877	9 274
Canton, Ohio	114 690	10 259	5 086	9 973	16 067	21 716	32 772	11 764	7 053	9 337
Cedar Rapids, Iowa	50 855	4 681	2 517	4 477	6 642	8 203	15 287	5 648	3 400	9 667
Champaign-Urbana, Ill	47 361	4 079	2 474	5 643	7 810	6 952	11 196	4 984	4 223	8 821
Charleston, S.C	82 646	13 991	4 523	10 514	15 453	12 595	15 803	5 916	3 851	6 989
Charleston, W. Va	74 511	10 463	4 705	8 984	12 478	12 417	15 604	5 996	3 864	7 626
Charlotte, N.C	125 436	11 510	5 556	13 809	20 594	19 779	30 970	13 061	10 157	8 922
Chattanooga, Tenn.-Ga	97 915	13 683	5 984	11 855	17 253	15 973	20 757	7 216	5 194	7 529
Chicago, Ill	2 182 399	177 567	89 530	172 795	272 308	297 671	588 197	316 453	267 878	10 691
Cincinnati, Ohio-Ky.-Ind	430 771	46 699	22 775	41 876	61 901	69 960	109 060	44 981	33 519	9 006
Cleveland, Ohio	650 138	59 011	27 529	52 576	77 657	97 737	181 029	86 903	67 696	10 292
Colorado Springs, Colo	67 581	6 023	3 612	7 978	13 019	11 119	15 522	6 053	4 255	8 210
Columbia, Mo	24 109	2 839	1 532	3 205	3 975	3 456	5 219	2 060	1 823	7 864
Columbia, S.C	86 202	10 480	4 660	10 735	15 638	13 481	18 928	7 039	5 241	7 794
Columbus, Ga.-Ala	67 396	10 417	4 178	9 583	13 460	10 062	12 972	3 959	2 765	6 768
Columbus, Ohio	282 959	26 222	13 288	27 507	42 327	45 944	72 881	32 092	22 698	9 249
Corpus Christi, Tex	79 709	10 812	5 207	11 026	14 569	11 827	15 917	6 053	4 298	7 198
Dallas, Tex	492 284	43 340	22 322	50 204	75 670	74 869	121 990	55 437	48 452	9 323
Danbury, Conn	23 564	1 602	923	1 605	2 784	3 481	6 980	3 647	2 542	10 994
Davenport-Rock Island-Moline, Iowa-Ill	114 835	10 873	5 379	10 716	15 183	19 778	31 939	12 707	8 260	9 430
Dayton, Ohio	263 052	20 711	10 836	20 575	33 295	42 300	74 183	36 897	24 255	10 257
Decatur, Ill	40 808	4 046	2 058	4 275	5 436	7 093	10 885	4 164	2 851	9 117
Denver, Colo	392 101	34 321	18 220	38 422	57 032	61 237	102 139	45 677	35 053	9 462
Des Moines, Iowa	93 415	8 385	5 129	9 857	13 090	14 181	24 633	10 669	7 471	9 306
Detroit, Mich	1 266 585	102 021	49 997	94 732	133 537	175 157	349 963	200 356	160 822	11 112
Dubuque, Iowa	24 279	2 530	1 495	2 301	3 141	4 258	6 720	2 369	1 465	9 069
Duluth-Superior, Minn.-Wis	84 344	11 186	6 086	9 926	13 329	15 820	19 294	5 415	3 288	7 760
Durham, N.C	57 465	6 492	3 564	7 750	10 395	8 965	11 935	4 325	4 039	7 648
El Paso, Tex	95 843	11 568	6 114	13 854	19 054	15 030	18 048	7 057	5 118	7 150
Erie, Pa	79 249	8 291	4 178	7 745	13 760	15 124	19 658	6 415	4 078	8 434
Eugene, Oreg	68 257	6 931	4 213	7 538	11 494	12 232	16 168	5 817	3 864	8 308
Evansville, Ind.-Ky	74 855	9 508	4 498	8 839	12 547	12 592	17 160	6 074	3 637	7 904
Fall River, Mass.-R.I	48 909	5 763	3 524	5 821	8 451	8 814	11 299	3 285	1 952	7 754
Fargo-Moorhead, N. Dak.-Minn	35 597	3 625	2 137	4 252	5 787	6 029	8 360	3 136	2 271	8 328
Fayetteville, N.C	52 000	6 398	2 922	8 006	12 237	8 458	9 444	2 785	1 750	6 772
Fitchburg-Leominster, Mass	30 237	2 817	1 691	2 870	4 397	5 414	8 109	3 084	1 855	9 044
Flint, Mich	143 582	11 141	5 485	10 684	17 044	24 432	41 392	20 991	12 413	10 363
Fort Lauderdale-Hollywood, Fla	222 563	20 858	13 294	28 012	37 055	33 183	48 647	21 013	20 501	8 409
Fort Smith, Ark.-Okla	52 589	9 698	4 982	9 109	10 730	7 522	7 271	1 849	1 428	5 584
Fort Wayne, Ind	85 720	6 391	3 739	7 527	11 234	14 483	25 444	10 139	6 763	9 911
Fort Worth, Tex	240 730	21 601	11 629	23 366	37 266	39 838	62 148	26 406	18 476	9 163
Fresno, Calif	126 752	14 713	10 812	18 001	20 615	18 209	25 839	10 424	8 139	7 407
Gadsden, Ala	30 241	5 289	2 256	4 048	5 135	4 724	6 176	1 799	814	6 717
Gainesville, Fla	31 115	4 510	2 068	4 661	5 246	4 428	5 768	2 317	2 117	7 058
Galveston-Texas City, Tex	52 987	6 234	2 753	6 039	7 875	8 086	13 513	5 311	3 176	8 611
Gary-Hammond-East Chicago, Ind	184 649	15 240	7 125	13 607	22 361	31 054	56 653	24 295	14 314	10 259
Grand Rapids, Mich	159 760	13 478	7 619	14 126	21 311	27 874	45 382	17 875	12 095	9 594
Great Falls, Mont	25 292	2 612	1 521	2 896	4 818	4 344	5 822	2 048	1 231	7 960
Green Bay, Wis	43 560	3 318	2 093	3 855	5 823	8 530	13 091	3 951	2 899	9 461
Greensboro-Winston-Salem-High Point, N.C	187 318	19 983	9 597	21 014	31 378	32 181	45 111	16 070	11 984	8 408
Greenville, S.C	91 465	11 191	5 009	11 436	17 235	15 046	20 538	6 705	4 305	7 643
Hamilton-Middletown, Ohio	67 110	6 223	2 998	5 815	9 342	11 486	18 796	7 775	4 675	9 497
Harrisburg, Pa	132 227	11 775	6 129	13 084	22 007	23 489	33 672	13 096	8 975	8 896
Hartford, Conn	206 815	13 071	7 378	14 855	24 071	28 544	60 187	32 228	26 481	11 287
Honolulu, Hawaii	164 763	11 021	5 062	12 967	22 712	21 520	39 639	26 171	25 671	11 148
Houston, Tex	610 650	57 505	27 618	61 555	93 474	95 760	154 402	67 229	53 107	9 201

Table 1. **Household Income in 1969 for Households: 1970**—Continued

[Data based on 20-percent sample, see text]

United States Regions Divisions States Standard Metropolitan Statistical Areas Cities of 25,000 or More (or Central Cities)	Total households	Less than $2,000	$2,000 to $2,999	$3,000 to $4,999	$5,000 to $7,499	$7,500 to $9,999	$10,000 to $14,999	$15,000 to $19,999	$20,000 or more	Median (dollars)
STANDARD METROPOLITAN STATISTICAL AREAS—Continued										
Huntington-Ashland, W. Va.-Ky.-Ohio	81 349	13 102	6 175	10 977	14 207	12 982	15 940	4 885	3 081	6 834
Huntsville, Ala	65 190	7 374	3 255	7 171	9 905	8 458	14 371	8 207	6 449	8 945
Indianapolis, Ind	346 896	28 707	14 686	32 631	48 486	56 458	95 214	41 676	29 038	9 667
Jackson, Mich	42 261	3 794	1 883	3 589	5 163	7 502	11 817	5 029	3 484	9 733
Jackson, Miss	74 432	11 306	4 910	9 929	12 934	10 189	14 807	5 932	4 425	7 140
Jacksonville, Fla	161 666	21 781	8 849	19 969	29 121	24 961	34 570	13 177	9 238	7 611
Jersey City, N.J	207 499	23 221	11 721	23 196	34 528	34 318	48 145	20 016	12 354	8 307
Johnstown, Pa	80 713	10 378	5 233	10 741	14 906	15 788	16 103	4 681	2 883	7 349
Kalamazoo, Mich	59 406	4 769	2 754	5 403	7 668	9 663	16 260	7 471	5 418	9 857
Kansas City, Mo.-Kans	409 435	39 521	18 571	39 853	60 157	65 952	106 949	45 589	32 843	9 267
Kenosha, Wis	35 468	2 853	1 666	3 222	5 034	6 321	10 425	3 762	2 185	9 461
Knoxville, Tenn	126 837	18 203	8 209	17 102	22 376	20 426	25 009	8 941	6 571	7 224
La Crosse, Wis	24 268	2 859	1 670	2 745	3 980	4 269	5 728	1 680	1 337	8 015
Lafayette, La	29 970	4 648	2 270	4 019	5 120	4 195	5 687	2 146	1 885	6 977
Lafayette-West Lafayette, Ind	32 269	2 837	1 627	3 529	5 049	5 388	8 354	3 117	2 368	8 935
Lake Charles, La	42 065	6 471	2 498	4 966	7 123	6 980	8 963	3 210	1 854	7 491
Lancaster, Pa	97 759	7 879	4 562	9 441	16 203	17 749	26 549	9 201	6 175	9 020
Lansing, Mich	110 521	8 573	4 733	9 597	13 478	17 942	30 704	15 015	10 479	10 153
Laredo, Tex	17 867	3 990	2 123	3 694	3 195	1 733	1 948	597	587	4 527
Las Vegas, Nev	87 728	6 472	3 540	8 232	13 750	12 772	22 930	11 601	8 431	9 823
Lawrence-Haverhill, Mass.-N.H	73 735	7 074	3 792	6 964	10 799	11 284	19 960	8 490	5 372	9 325
Lawton, Okla	28 827	3 390	1 898	4 260	6 665	4 577	5 328	1 752	957	6 825
Lewiston-Auburn, Maine	23 061	2 478	1 804	3 425	4 515	4 330	4 579	1 122	808	7 117
Lexington, Ky	54 507	6 166	2 879	6 394	8 745	8 250	12 666	5 425	3 982	8 430
Lima, Ohio	51 817	5 478	2 722	4 985	8 302	9 209	13 491	4 898	2 732	8 700
Lincoln, Nebr	53 912	5 205	3 330	6 372	8 658	9 239	12 654	5 003	3 451	8 418
Little Rock-North Little Rock, Ark	102 882	13 673	6 445	14 231	18 780	16 335	21 011	7 399	5 008	7 275
Lorain-Elyria, Ohio	73 087	5 391	2 918	4 970	8 688	14 036	23 122	8 925	5 037	10 117
Los Angeles-Long Beach, Calif	2 430 822	228 366	149 218	248 432	349 672	341 410	561 918	287 750	264 056	9 255
Louisville, Ky.-Ind	256 980	25 611	13 096	25 588	40 673	44 224	65 483	24 649	17 656	8 830
Lowell, Mass	60 444	5 153	2 702	4 983	7 892	9 772	17 931	7 831	4 180	9 928
Lubbock, Tex	53 253	5 902	3 541	8 029	10 032	8 228	10 143	3 878	3 500	7 281
Lynchburg, Va	36 706	4 058	2 076	4 796	6 464	5 832	8 832	2 836	1 812	7 911
Macon, Ga	61 851	7 849	4 173	7 832	10 630	9 073	13 476	5 408	3 410	7 622
Madison, Wis	88 574	7 595	4 385	9 069	11 649	13 013	23 352	10 822	8 689	9 726
Manchester, N.H	34 279	4 057	1 958	3 640	5 511	5 762	8 616	2 851	1 884	8 356
Mansfield, Ohio	39 871	3 567	2 140	3 743	5 727	7 249	11 018	4 047	2 380	9 141
McAllen-Pharr-Edinburg, Tex	43 525	10 109	5 163	9 227	7 185	4 181	4 714	1 544	1 402	4 407
Memphis, Tenn.-Ark	226 782	32 331	13 864	28 961	37 787	34 069	47 832	18 252	13 686	7 533
Meriden, Conn	17 832	1 269	871	1 585	2 425	2 792	5 315	2 299	1 276	9 977
Miami, Fla	428 026	51 301	26 856	54 345	70 064	61 217	87 113	38 365	38 765	7 967
Midland, Tex	19 804	1 634	788	1 916	3 050	3 048	4 909	2 277	2 182	9 562
Milwaukee, Wis	432 678	33 086	19 891	36 974	51 270	68 615	127 809	55 842	39 191	10 254
Minneapolis-St. Paul, Minn	557 147	41 014	23 463	47 944	65 948	82 740	162 880	76 672	56 486	10 536
Mobile, Ala	109 490	17 281	7 071	15 226	20 182	17 087	21 123	6 852	4 668	6 879
Modesto, Calif	62 100	7 195	5 014	8 630	9 902	9 024	13 339	4 914	4 082	7 586
Monroe, La	34 485	6 241	2 762	5 182	6 015	4 713	6 099	2 063	1 410	6 271
Montgomery, Ala	60 332	9 784	4 486	8 381	9 950	8 248	11 571	4 254	3 658	6 888
Muncie, Ind	39 430	3 910	2 013	4 067	6 339	7 463	9 788	3 666	2 184	8 634
Muskegon-Muskegon Heights, Mich	47 031	4 607	2 485	4 632	7 019	8 879	12 491	4 471	2 447	8 844
Nashua, N.H	19 845	1 343	757	1 696	2 564	3 368	6 351	2 343	1 423	10 153
Nashville-Davidson, Tenn	169 216	19 716	8 470	20 210	28 596	27 271	38 906	14 344	11 703	8 198
New Bedford, Mass	51 275	6 678	4 003	6 627	8 805	8 343	11 072	3 638	2 109	7 365
New Britain, Conn	45 815	3 244	1 927	3 387	5 997	7 379	13 926	6 212	3 743	10 350
New Haven, Conn	113 001	9 902	4 962	10 288	15 042	16 867	29 734	13 763	12 443	9 917
New London-Groton-Norwich, Conn	61 275	6 061	2 690	5 166	8 464	10 667	16 258	7 282	4 687	9 435
New Orleans, La	318 418	48 880	20 380	39 625	50 734	47 021	64 951	25 291	21 536	7 480
New York, N.Y	3 876 503	396 553	203 456	386 788	557 765	523 353	869 032	460 707	478 849	9 381
Newark, N.J	583 985	45 688	24 080	49 751	73 578	80 176	146 620	81 618	82 474	10 638
Newport News-Hampton, Va	83 023	7 206	3 566	8 386	14 099	14 437	20 881	8 993	5 455	8 929
Norfolk-Portsmouth, Va	191 535	22 010	10 500	23 026	34 886	31 577	42 432	16 593	10 511	7 923
Norwalk, Conn	36 781	2 047	1 097	2 171	3 647	4 057	8 569	5 763	9 430	13 134
Odessa, Tex	27 588	2 359	1 243	2 832	4 781	5 387	7 105	2 408	1 473	8 697
Ogden, Utah	37 252	3 692	1 859	3 629	5 652	6 333	9 334	4 422	2 331	8 998
Oklahoma City, Okla	210 102	23 353	12 417	24 933	35 506	33 677	47 121	19 196	13 899	8 156
Omaha, Nebr.-Iowa	165 216	15 391	8 381	16 303	25 454	27 705	42 474	17 160	12 348	9 041
Orlando, Fla	134 402	14 598	8 009	17 664	24 027	20 277	28 647	12 004	9 176	7 858
Owensboro, Ky	24 012	2 957	1 659	2 882	4 315	4 022	5 393	1 614	1 170	7 620
Oxnard-Ventura, Calif	106 469	7 234	4 728	9 186	13 718	15 399	30 208	15 425	10 571	10 492
Patterson-Clifton-Passaic, N.J	426 839	27 491	14 356	29 318	46 505	57 162	115 652	68 436	67 919	11 668
Pensacola, Fla	71 233	9 527	4 508	9 526	13 311	12 008	14 520	4 718	3 115	7 264
Peoria, Ill	108 134	9 708	5 167	9 305	13 456	19 506	30 429	12 602	7 961	9 606
Petersburg-Colonial Heights, Va	34 635	3 546	1 869	4 072	6 879	5 752	8 004	2 904	1 609	7 914
Philadelphia, Pa.-N.J	1 480 191	132 149	67 664	136 782	206 203	235 371	384 904	176 966	140 152	9 596
Phoenix, Ariz	302 633	28 113	16 388	34 535	48 634	46 547	72 953	31 578	23 885	8 770
Pine Bluff, Ark	25 714	5 483	2 272	3 715	4 597	3 456	4 027	1 340	824	5 754
Pittsburgh, Pa	759 174	78 016	39 450	73 735	117 898	139 783	188 774	70 611	50 907	8 761
Pittsfield, Mass	24 899	1 991	1 397	2 194	3 493	3 911	7 120	2 857	1 936	9 657
Portland, Maine	45 512	4 702	2 586	5 402	7 641	7 904	10 933	3 767	2 577	8 267
Portland, Oreg.-Wash	341 505	34 826	19 792	35 806	47 621	54 291	88 196	35 424	25 549	9 006

Table 1. **Household Income in 1969 for Households: 1970**—Continued

[Data based on 20-percent sample, see text]

United States Regions Divisions States Standard Metropolitan Statistical Areas Cities of 25,000 or More (or Central Cities)	Total households	Less than $2,000	$2,000 to $2,999	$3,000 to $4,999	$5,000 to $7,499	$7,500 to $9,999	$10,000 to $14,999	$15,000 to $19,999	$20,000 or more	Median (dollars)
STANDARD METROPOLITAN STATISTICAL AREAS—Continued										
Providence-Pawtucket-Warwick, R.I.-Mass	285 026	31 089	15 262	28 880	43 700	47 777	72 413	27 027	18 878	8 734
Provo-Orem, Utah	34 473	3 624	2 252	4 912	6 152	6 168	7 953	2 158	1 254	7 620
Pueblo, Colo	35 373	4 349	2 443	4 193	6 794	6 697	7 319	2 347	1 231	7 466
Racine, Wis	49 796	3 683	2 143	4 292	6 167	8 501	15 358	5 956	3 696	10 036
Raleigh, N.C	67 533	6 612	3 268	7 969	11 289	10 313	15 918	6 779	5 385	8 622
Reading, Pa	97 523	8 666	4 864	10 124	15 126	17 504	27 160	8 705	5 374	8 926
Reno, Nev	41 787	3 409	2 079	4 309	6 368	5 839	10 461	5 166	4 156	9 525
Richmond, Va	163 313	14 083	7 735	17 766	25 796	26 610	41 441	17 096	12 786	9 029
Roanoke, Va	58 465	5 622	3 122	7 035	10 313	10 051	13 946	5 027	3 349	8 281
Rochester, Minn	25 202	2 108	1 256	2 552	3 219	3 738	7 294	2 896	2 139	9 818
Rochester, N.Y	270 515	19 842	11 486	21 944	31 822	37 070	75 954	41 260	31 137	10 862
Rockford, Ill	84 494	7 082	3 303	7 094	10 426	13 621	26 035	10 261	6 672	10 138
Sacramento, Calif	255 826	22 570	15 062	26 629	38 061	39 241	62 660	30 208	21 395	9 130
Saginaw, Mich	63 143	5 660	2 646	5 056	7 500	10 707	18 294	8 085	5 195	10 001
St. Joseph, Mo	29 689	4 532	2 209	3 972	5 410	4 783	6 032	1 577	1 174	6 909
St. Louis, Mo.-Ill	736 116	75 448	36 231	69 934	100 824	117 473	194 702	82 033	59 471	9 322
Salem, Oreg	59 175	7 251	4 223	7 518	9 470	9 792	13 042	4 713	3 166	7 787
Salinas-Monterey, Calif	71 232	6 047	4 502	8 292	11 830	10 719	17 024	6 983	5 835	8 653
Salt Lake City, Utah	158 698	14 433	7 540	15 350	24 445	28 512	41 296	15 771	11 351	9 042
San Angelo, Tex	22 608	3 200	1 714	3 609	4 474	3 405	3 716	1 329	1 161	6 554
San Antonio, Tex	243 864	30 489	15 325	34 557	47 358	38 453	45 770	18 288	13 624	7 194
San Bernardino-Riverside-Ontario, Calif	361 889	38 750	26 493	45 833	56 539	54 627	81 022	34 335	24 290	8 110
San Diego, Calif	422 767	39 053	25 387	47 673	65 281	62 419	100 601	46 896	35 457	8 861
San Francisco-Oakland, Calif	1 085 512	95 172	58 890	97 522	142 866	146 281	267 847	147 315	129 619	10 038
San Jose, Calif	322 782	19 296	12 356	23 054	36 364	42 471	90 773	54 550	43 918	11 534
Santa Barbara, Calif	83 929	7 736	5 036	9 602	12 862	11 808	19 559	9 836	7 490	8 925
Santa Rosa, Calif	67 861	8 858	5 281	8 068	9 469	9 459	15 904	6 287	4 535	8 096
Savannah, Ga	57 910	8 951	4 051	7 374	9 835	8 950	11 598	4 232	2 919	7 181
Scranton, Pa	75 670	9 149	4 568	9 663	15 474	13 699	15 334	4 792	2 991	7 335
Seattle-Everett, Wash	473 222	39 089	21 369	39 867	57 287	70 147	129 809	65 558	50 096	10 341
Sherman-Denison, Tex	27 733	4 244	2 192	3 734	5 206	4 465	5 171	1 720	1 001	6 775
Shreveport, La	90 866	15 436	6 507	12 349	15 173	13 246	17 524	6 396	4 235	6 836
Sioux City, Iowa-Nebr	36 745	4 481	2 731	4 557	6 185	6 117	7 936	2 654	2 084	7 671
Sioux Falls, S. Dak	28 957	3 269	1 915	3 280	4 550	5 223	7 088	2 287	1 345	8 201
South Bend, Ind	86 680	7 336	4 566	8 421	12 777	15 048	23 875	8 903	5 754	9 203
Spokane, Wash	93 681	12 447	6 282	11 312	14 138	14 552	21 381	8 051	5 518	7 957
Springfield, Ill	54 374	5 503	2 624	6 031	8 057	8 881	13 738	5 396	4 144	8 900
Springfield, Mo	51 153	6 993	3 878	7 213	9 553	8 385	9 678	3 340	2 113	6 961
Springfield, Ohio	48 242	4 737	2 362	4 610	6 721	8 984	12 943	4 989	2 916	9 084
Springfield-Chicopee-Holyoke, Mass.-Conn	164 661	15 514	8 601	16 610	24 137	27 264	43 773	17 275	11 487	9 102
Stamford, Conn	64 486	3 443	1 562	3 751	6 091	6 757	13 568	9 136	20 178	13 921
Steubenville-Weirton, Ohio-W. Va	51 168	5 278	2 683	5 139	7 518	9 876	14 189	4 168	2 317	8 757
Stockton, Calif	92 372	10 799	7 425	10 750	13 074	14 131	21 776	8 119	6 298	8 232
Syracuse, N.Y	192 242	17 656	9 154	18 826	28 506	31 301	50 380	21 188	15 231	9 255
Tacoma, Wash	123 421	12 631	7 059	13 195	18 820	20 526	30 397	12 362	8 431	8 719
Tallahassee, Fla	31 022	4 137	1 662	4 471	5 189	4 315	5 964	2 767	2 517	7 530
Tampa-St. Petersburg, Fla	370 051	51 053	30 330	59 838	68 151	53 693	64 402	23 067	19 517	6 607
Terre Haute, Ind	57 912	8 653	4 303	7 754	9 658	8 998	11 988	4 028	2 530	7 134
Texarkana, Tex.-Ark	33 007	5 897	2 422	4 471	6 139	5 084	6 127	1 855	1 012	6 512
Toledo, Ohio-Mich	212 951	20 424	10 312	18 955	25 978	34 271	59 608	25 963	17 440	9 747
Topeka, Kans	49 986	4 554	2 800	5 733	8 517	8 446	12 400	4 480	3 056	8 503
Trenton, N.J	93 486	7 206	3 997	8 316	12 726	14 162	25 164	11 782	10 133	10 067
Tucson, Ariz	110 785	12 696	7 146	14 293	18 945	17 556	23 146	9 364	7 639	7 829
Tulsa, Okla	159 476	18 563	9 639	18 388	25 914	27 118	35 480	14 041	10 333	8 167
Tuscaloosa, Ala	32 916	6 291	2 589	4 723	5 459	4 532	5 879	1 974	1 469	6 307
Tyler, Tex	31 023	4 563	2 273	4 104	5 471	4 732	6 218	2 092	1 570	7 089
Utica-Rome, N.Y	103 486	10 502	5 460	10 733	17 590	17 398	26 161	9 599	6 043	8 572
Vallejo-Napa, Calif	76 218	7 219	4 202	8 267	11 584	11 155	19 901	8 546	5 344	9 032
Vineland-Millville-Bridgeton, N.J	37 086	3 734	2 182	4 091	6 237	6 243	9 351	3 373	1 875	8 421
Waco, Tex	48 069	8 154	3 826	7 000	8 296	7 460	8 503	2 904	1 926	6 523
Washington, D.C.-Md.-Va	898 496	53 280	26 258	64 223	115 694	120 309	216 174	141 956	160 602	11 607
Waterbury, Conn	64 438	5 204	2 485	5 181	8 346	10 330	18 447	8 478	5 967	10 182
Waterloo, Iowa	39 638	3 705	2 288	4 251	5 398	6 898	10 926	3 806	2 366	9 014
West Palm Beach, Fla	123 347	14 237	8 493	16 964	20 122	17 165	23 664	10 401	12 301	7 771
Wheeling, W. Va.-Ohio	59 442	8 628	3 730	7 155	10 280	11 102	12 781	3 537	2 229	7 482
Wichita, Kans	125 051	12 274	6 409	13 060	22 434	22 642	29 483	11 018	7 731	8 422
Wichita Falls, Tex	39 803	5 192	2 645	5 742	8 277	6 461	7 081	2 468	1 937	6 910
Wilkes-Barre-Hazleton, Pa	111 694	14 420	6 900	15 284	22 135	20 568	22 222	6 164	4 001	7 173
Wilmington, Del.-N.J.-Md	148 697	11 198	5 791	12 595	21 125	25 455	40 880	17 071	14 582	9 822
Wilmington, N.C	33 581	4 881	2 359	5 004	6 105	4 978	6 674	2 059	1 521	6 862
Worcester, Mass	104 770	8 557	5 742	9 773	14 056	17 525	29 169	11 601	8 347	9 534
York, Pa	105 004	9 493	5 169	10 419	16 430	19 869	28 434	9 360	5 830	8 883
Youngstown-Warren, Ohio	162 453	14 383	7 428	12 734	21 278	31 008	46 080	18 628	10 914	9 548
CITIES										
Alabama										
Anniston	10 266	2 069	860	1 584	1 932	1 311	1 478	595	437	5 802
Bessemer	10 379	2 537	813	1 558	1 932	1 414	1 474	401	250	5 364
Birmingham	99 916	16 890	7 476	14 451	17 933	15 697	18 356	5 934	3 179	6 553
Decatur	11 955	1 785	749	1 022	1 664	2 007	2 995	997	736	8 444
Dothan	11 527	1 821	862	1 399	1 949	1 745	2 383	760	608	7 157

Table 1. **Household Income in 1969 for Households: 1970**—Continued

[Data based on 20-percent sample, see text]

United States Regions Divisions States Standard Metropolitan Statistical Areas Cities of 25,000 or More (or Central Cities)	Total households	Less than $2,000	$2,000 to $2,999	$3,000 to $4,999	$5,000 to $7,499	$7,500 to $9,999	$10,000 to $14,999	$15,000 to $19,999	$20,000 or more	Median (dollars)
CITIES—Continued										
Alabama—Continued										
Florence	10 679	1 648	797	1 268	1 803	1 574	2 213	822	554	7 255
Gadsden	17 845	3 081	1 320	2 536	2 995	2 544	3 591	1 170	608	6 657
Huntsville	40 767	3 352	1 461	3 378	5 207	4 952	10 031	6 815	5 571	11 014
Mobile	56 956	9 256	3 598	7 411	10 030	8 156	10 944	4 240	3 321	7 047
Montgomery	41 585	6 392	2 860	5 816	6 582	5 514	8 176	3 220	3 025	7 174
Phenix City	7 794	1 552	667	1 229	1 626	994	1 264	322	140	5 690
Prichard	11 729	2 215	862	2 193	2 408	1 927	1 649	364	111	5 617
Selma	8 377	1 876	776	1 244	1 358	980	1 307	502	334	5 538
Tuscaloosa	18 443	3 698	1 476	2 675	2 767	2 174	3 201	1 275	1 177	6 240
Alaska										
Anchorage	15 007	641	510	1 061	1 957	1 771	3 339	2 333	3 395	12 341
Arizona										
Flagstaff	6 748	595	405	655	1 139	1 116	1 644	626	568	8 799
Glendale	10 492	937	628	1 373	1 694	1 726	2 570	1 007	557	8 389
Mesa	19 181	1 676	993	2 192	3 238	3 103	5 002	1 782	1 195	8 702
Phoenix	186 100	18 234	10 105	20 265	29 442	29 435	45 171	19 268	14 180	8 774
Scottsdale	20 137	1 033	533	1 304	2 052	2 623	6 133	3 717	2 742	12 057
Tempe	17 550	1 164	699	1 635	2 666	2 646	4 847	2 475	1 418	9 967
Tucson	84 226	9 970	5 564	11 163	14 847	13 660	17 638	6 820	4 564	7 604
Yuma	8 954	886	486	1 086	1 560	1 493	2 116	806	521	8 269
Arkansas										
El Dorado	8 754	1 640	777	1 193	1 336	1 308	1 638	508	354	6 435
Fayetteville	9 780	1 503	777	1 804	1 868	1 161	1 498	604	565	6 079
Fort Smith	21 327	2 726	1 587	3 295	4 080	3 550	3 844	1 214	1 031	6 872
Hot Springs	14 013	3 734	1 519	2 471	2 352	1 581	1 525	518	313	4 419
Jonesboro	8 716	1 571	556	1 302	1 562	1 274	1 495	480	476	6 487
Little Rock	45 293	6 042	3 037	6 381	7 533	6 275	9 104	3 748	3 173	7 385
North Little Rock	19 771	3 115	1 241	2 664	3 245	3 090	4 073	1 503	840	7 208
Pine Bluff	17 991	3 553	1 568	2 486	3 215	2 369	3 092	1 010	698	6 080
Texarkana	7 329	1 366	545	1 055	1 602	1 096	1 100	383	182	6 090
West Memphis	7 349	1 231	493	854	1 268	1 142	1 672	414	275	7 162
California										
Alameda	23 633	2 085	1 244	2 385	3 707	3 421	5 713	2 893	2 185	9 251
Alhambra	25 130	2 369	1 582	2 707	3 611	3 749	6 111	2 932	2 069	9 031
Anaheim	53 153	3 038	2 067	4 098	6 414	8 043	15 716	8 158	5 619	10 928
Antioch	8 554	551	369	681	872	1 590	2 840	1 081	570	10 377
Arcadia	13 937	737	595	889	1 453	1 402	2 991	2 308	3 562	13 164
Azusa	7 832	695	503	791	1 297	1 374	2 054	784	334	8 646
Bakersfield	23 073	2 735	1 840	2 627	2 973	3 196	5 666	2 412	1 624	8 565
Baldwin Park	13 255	1 117	855	1 290	2 275	2 465	3 493	1 264	496	8 606
Bellflower	18 448	1 571	1 192	1 710	2 771	3 321	4 799	1 986	1 098	8 991
Bell Gardens	9 075	1 083	751	1 167	1 811	1 675	1 847	558	183	7 121
Berkeley	45 651	6 308	3 771	6 239	7 275	5 688	7 932	3 784	4 654	7 236
Beverly Hills	14 647	1 249	578	1 192	1 748	1 220	2 065	1 388	5 207	13 236
Buena Park	17 418	756	428	980	1 729	2 816	6 063	2 907	1 739	11 649
Burbank	34 738	2 457	1 608	3 123	5 253	5 054	8 860	4 692	3 691	9 938
Burlingame	11 263	754	439	958	1 336	1 495	2 864	1 610	1 807	11 134
Carson	17 954	746	523	1 029	2 048	2 684	6 176	3 193	1 555	11 576
Chula Vista	22 038	1 950	1 125	2 063	3 227	3 396	5 990	2 840	1 447	9 454
Compton	20 483	2 319	1 295	2 480	3 542	3 827	4 595	1 669	756	7 896
Concord	24 545	1 097	693	1 322	2 317	3 278	8 585	4 759	2 494	12 077
Corona	8 134	564	520	702	1 211	1 338	2 192	1 064	543	9 499
Costa Mesa	23 919	1 881	1 162	2 140	3 326	3 430	6 298	3 346	2 336	10 016
Covina	9 562	618	469	698	1 076	1 473	2 726	1 459	1 043	10 820
Culver City	11 191	774	491	817	1 211	1 526	3 108	1 661	1 603	11 249
Cypress	7 808	194	79	226	381	867	2 812	1 905	1 344	13 835
Daly City	21 618	1 189	626	1 274	2 639	3 157	6 824	3 656	2 253	11 410
Downey	30 748	1 730	1 118	1 953	3 588	4 773	8 594	4 848	4 144	11 287
El Cajon	17 173	1 517	993	1 876	2 306	2 774	4 591	1 869	1 247	9 207
El Cerrito	9 089	430	329	557	1 014	1 123	2 493	1 552	1 591	12 189
El Monte	22 887	2 116	1 691	2 803	4 309	3 682	5 555	1 852	879	7 856
Escondido	12 777	1 155	1 097	1 597	2 281	1 924	3 013	1 049	661	7 836
Fairfield	11 281	802	337	964	2 007	2 062	3 144	1 345	620	9 356
Fountain Valley	8 099	220	89	192	474	745	2 872	2 344	1 163	14 056
Fremont	26 646	1 005	516	1 111	1 938	3 823	9 931	5 284	3 038	12 482
Fresno	55 274	6 950	5 129	7 553	8 408	7 962	11 705	4 812	2 755	7 380
Fullerton	27 001	1 508	1 003	1 863	2 966	3 575	6 668	4 569	4 849	11 939
Gardena	14 207	878	657	1 224	1 770	2 098	4 117	2 205	1 258	10 579
Garden Grove	35 398	1 661	1 075	2 367	3 842	5 373	11 949	5 823	3 308	11 415
Glendale	54 454	5 144	3 304	5 652	8 073	7 430	11 978	6 619	6 254	9 201
Glendora	9 138	649	345	654	889	1 068	2 777	1 569	1 187	11 736
Hawthorne	18 978	1 043	815	1 522	2 838	3 126	5 646	2 582	1 406	10 128
Hayward	28 123	1 719	974	1 980	3 402	4 819	9 028	4 119	2 082	10 647
Huntington Beach	33 638	1 438	960	1 937	3 101	4 220	10 655	6 541	4 786	12 423
Huntington Park	14 877	2 075	1 383	2 236	2 791	2 310	2 639	926	517	6 563
Inglewood	36 624	3 088	1 981	3 348	5 853	5 853	9 368	4 168	2 965	9 226
La Habra	12 657	621	414	950	1 500	1 716	3 738	2 164	1 554	11 508

Table 1. **Household Income in 1969 for Households: 1970**—Continued

[Data based on 20-percent sample, see text]

United States Regions Divisions States Standard Metropolitan Statistical Areas Cities of 25,000 or More (or Central Cities)	Total households	Less than $2,000	$2,000 to $2,999	$3,000 to $4,999	$5,000 to $7,499	$7,500 to $9,999	$10,000 to $14,999	$15,000 to $19,999	$20,000 or more	Median (dollars)
CITIES—Continued										
California—Continued										
Lakewood	23 815	873	557	1 137	2 147	3 773	8 699	4 337	2 292	11 966
La Mesa	13 395	837	573	1 230	1 711	1 836	3 730	2 056	1 422	10 684
La Mirada	7 751	155	137	252	451	892	2 772	1 902	1 190	13 587
La Puente	7 503	444	291	559	1 076	1 485	2 477	824	347	9 826
Livermore	10 867	572	378	630	921	1 370	3 664	2 115	1 217	12 132
Lodi	9 959	1 213	766	1 007	1 186	1 511	2 627	925	724	8 836
Lompoc	7 554	603	402	1 003	1 134	1 160	2 044	897	311	8 869
Long Beach	142 515	17 689	12 192	17 017	20 965	19 220	29 744	14 332	11 356	7 942
Los Angeles	1 027 490	112 593	73 430	120 121	157 201	136 206	207 445	107 854	112 640	8 425
Lynwood	15 318	1 434	985	1 630	2 204	2 745	3 888	1 676	756	8 781
Manhattan Beach	12 754	545	291	603	1 294	1 535	3 503	2 427	2 556	13 010
Menlo Park	9 812	583	492	797	1 324	1 253	1 969	1 270	2 124	11 160
Milpitas	6 645	240	117	350	590	1 090	2 635	1 153	470	11 775
Modesto	20 491	2 052	1 477	2 198	2 782	2 917	5 289	2 173	1 603	8 988
Monrovia	10 996	1 258	807	1 279	1 736	1 647	2 461	964	844	8 134
Montebello	14 112	1 112	628	1 223	1 997	2 198	3 616	1 825	1 513	9 884
Monterey	8 865	726	452	1 012	1 389	1 476	2 208	941	661	8 946
Monterey Park	15 994	878	693	1 045	2 041	2 364	4 368	2 466	2 139	11 117
Mountain View	20 113	1 082	660	1 474	2 747	3 054	5 589	3 329	2 178	10 930
Napa	12 172	1 120	811	1 207	1 573	1 642	3 448	1 446	925	9 593
National City	10 719	1 118	702	1 633	2 125	1 904	2 323	653	261	7 243
Newark	6 653	294	102	312	548	1 036	2 578	1 174	609	12 006
Newport Beach	19 269	1 251	778	1 345	2 006	2 040	3 494	2 735	5 620	13 169
Norwalk	23 815	1 206	716	1 335	2 988	4 638	8 377	3 326	1 229	10 611
Novato	8 280	285	174	558	1 159	1 150	2 632	1 490	832	11 546
Oakland	138 827	18 301	11 658	17 030	21 650	20 151	26 666	12 990	10 381	7 596
Oceanside	13 552	1 334	943	2 035	2 481	2 047	2 920	1 072	720	7 483
Ontario	20 166	2 174	1 190	2 332	3 130	3 237	5 107	1 928	1 068	8 471
Orange	22 960	1 354	937	1 783	2 576	2 872	6 719	3 889	2 830	11 457
Oxnard	19 658	1 392	957	2 072	3 077	3 271	5 222	2 294	1 373	9 282
Pacifica	9 838	259	174	384	801	1 341	3 928	2 085	866	12 495
Palo Alto	20 567	1 316	853	1 654	2 302	2 243	4 154	3 558	4 487	12 306
Paramount	11 159	1 033	655	1 197	1 875	2 181	2 852	958	408	8 439
Pasadena	44 605	5 006	3 336	5 618	6 613	5 757	8 234	4 226	5 815	8 251
Pico Rivera	14 365	813	469	1 027	1 891	2 761	4 563	1 975	866	10 243
Pomona	27 539	2 760	1 628	3 223	4 308	4 245	6 804	3 004	1 567	8 590
Redlands	11 414	1 203	723	1 125	1 576	1 373	2 465	1 472	1 477	9 466
Redondo Beach	18 795	1 297	933	1 513	2 248	3 119	5 523	2 644	1 518	10 260
Redwood City	20 560	1 309	962	1 613	2 844	2 695	5 783	3 269	2 085	10 741
Rialto	8 187	517	330	648	1 089	1 424	2 583	1 059	537	10 166
Richmond	26 092	2 582	1 739	2 537	3 573	3 993	6 820	3 159	1 689	9 137
Riverside	44 073	4 411	2 631	4 534	5 858	6 405	10 782	5 199	4 253	9 296
Rosemead	12 977	1 311	883	1 435	2 023	2 211	3 282	1 353	479	8 446
Sacramento	91 678	10 901	7 188	11 328	14 425	13 074	19 114	9 067	6 581	7 882
Salinas	18 322	1 480	1 301	1 876	2 504	2 881	4 664	1 990	1 626	9 236
San Bernardino	34 581	4 394	2 816	4 700	5 842	5 225	6 980	2 531	2 093	7 303
San Bruno	11 157	497	249	634	978	1 475	3 747	2 277	1 300	12 329
San Carlos	9 040	400	256	470	755	921	2 443	1 882	1 913	13 516
San Diego	226 949	22 967	15 006	25 990	35 808	32 178	50 453	24 645	19 902	8 565
San Francisco	295 174	34 899	21 611	33 838	49 469	40 793	58 504	29 236	26 824	7 976
San Gabriel	10 475	770	622	960	1 420	1 649	2 562	1 375	1 117	9 722
San Jose	130 667	8 425	5 699	9 883	15 132	17 934	39 346	21 423	12 825	11 050
San Leandro	24 018	1 503	954	1 954	2 558	3 736	7 161	3 933	2 219	10 910
San Luis Obispo	9 643	946	614	1 398	1 530	1 423	2 212	848	672	8 086
San Mateo	28 683	1 719	1 062	2 016	3 169	3 550	8 007	4 652	4 508	11 764
San Rafael	13 629	960	514	966	1 462	1 657	3 135	2 276	2 659	12 002
Santa Ana	47 659	3 875	2 219	5 160	7 833	7 519	12 363	5 449	3 241	9 077
Santa Barbara	28 146	3 614	2 393	3 679	4 631	3 843	5 210	2 535	2 241	7 368
Santa Clara	26 560	1 564	1 014	2 013	3 263	3 541	8 099	4 503	2 563	11 164
Santa Cruz	12 426	2 303	1 389	1 863	1 830	1 406	2 046	874	715	5 899
Santa Maria	10 206	815	569	1 152	1 514	1 669	2 657	1 132	698	9 077
Santa Monica	39 904	4 462	2 943	4 604	6 503	5 387	8 013	4 046	3 946	8 168
Santa Rosa	18 003	2 279	1 218	2 050	2 294	2 294	4 328	1 988	1 552	8 765
Saratoga	7 093	237	106	280	337	451	1 129	1 391	3 162	18 618
Seaside	8 639	900	626	1 239	2 007	1 555	1 692	484	136	6 936
Simi Valley	13 575	416	239	583	1 081	1 907	5 574	2 583	1 192	12 298
South Gate	22 701	2 273	1 440	2 410	3 990	3 647	5 727	2 083	1 131	8 348
South San Francisco	14 075	763	344	751	1 486	2 113	4 793	2 437	1 388	11 649
Stockton	36 154	4 763	3 542	4 461	4 968	5 126	7 986	2 908	2 400	7 667
Sunnyvale	30 219	1 158	828	1 703	3 264	4 119	8 998	6 051	4 098	12 244
Temple City	10 175	703	523	850	1 281	1 401	3 248	1 387	782	10 507
Thousand Oaks	9 649	317	185	432	725	1 022	3 002	2 311	1 655	13 570
Torrance	43 787	1 855	1 217	2 261	4 212	5 517	13 245	9 170	6 310	12 579
Upland	10 247	759	509	746	1 246	1 360	2 762	1 564	1 301	10 911
Vallejo	22 140	2 114	1 212	2 342	3 259	3 033	6 011	2 658	1 511	9 266
Ventura (San Buenaventura)	19 098	1 409	1 088	1 776	2 370	2 571	4 948	2 830	2 106	10 339
Visalia	9 080	960	681	1 180	1 343	1 297	1 987	946	686	8 225
Walnut Creek	14 028	658	297	887	1 556	1 561	3 465	2 733	2 871	12 965
West Covina	18 664	683	364	830	1 525	2 457	6 349	3 888	2 568	12 735
Westminster	16 644	834	534	1 056	1 806	2 687	5 700	2 662	1 365	11 232
Whittier	25 249	1 791	1 366	2 229	3 061	3 144	5 866	3 561	4 231	10 881

Table 1. **Household Income in 1969 for Households: 1970**—Continued

[Data based on 20-percent sample, see text]

United States Regions Divisions States Standard Metropolitan Statistical Areas Cities of 25,000 or More (or Central Cities)	Total households	Less than $2,000	$2,000 to $2,999	$3,000 to $4,999	$5,000 to $7,499	$7,500 to $9,999	$10,000 to $14,999	$15,000 to $19,999	$20,000 or more	Median (dollars)
CITIES—Continued										
Colorado										
Arvada	12 392	403	207	504	1 078	2 164	4 960	2 012	1 064	11 855
Aurora	22 364	1 064	589	1 885	3 668	4 084	6 642	2 710	1 722	9 934
Boulder	21 004	2 227	1 277	2 366	2 819	2 833	4 807	2 689	1 986	9 100
Colorado Springs	42 913	4 150	2 569	5 305	7 836	6 755	9 967	3 857	2 474	8 091
Denver	185 331	22 168	11 471	23 089	31 304	27 986	38 929	16 275	14 109	7 914
Englewood	11 357	966	562	1 206	1 853	1 958	3 028	1 189	595	8 894
Fort Collins	13 107	1 532	1 004	1 852	2 310	2 096	2 487	1 092	734	7 344
Greeley	11 858	1 546	880	1 615	1 898	1 835	2 490	899	695	7 487
Lakewood	27 539	1 199	631	1 507	2 785	3 955	9 284	4 761	3 417	11 989
Littleton	7 732	387	224	600	680	1 104	2 381	1 381	975	11 829
North Glenn	6 648	106	54	182	499	1 347	3 038	1 023	399	11 870
Pueblo	29 712	3 724	2 071	3 451	5 558	5 645	6 208	1 991	1 064	7 523
Wheat Ridge	9 702	468	245	757	1 256	1 529	2 778	1 446	1 223	11 073
Connecticut										
Bridgeport	52 923	5 678	2 795	5 715	8 857	8 956	13 101	4 943	2 878	8 454
Bristol	16 972	1 083	525	1 126	1 824	2 740	5 681	2 635	1 358	11 046
Danbury	15 536	1 215	666	1 191	2 031	2 435	4 358	2 243	1 397	10 264
Hartford	55 805	6 784	3 936	6 884	10 376	9 046	11 810	4 242	2 727	7 481
Meriden	17 832	1 269	871	1 585	2 425	2 792	5 315	2 299	1 276	9 977
Middletown	10 905	901	394	856	1 372	1 705	3 374	1 423	880	10 333
Milford	14 581	700	416	843	1 224	2 113	5 024	2 699	1 562	11 985
New Britain	27 561	2 372	1 361	2 419	4 175	4 373	7 586	3 263	2 012	9 474
New Haven	46 741	6 150	3 012	6 327	8 108	6 578	9 768	3 676	3 122	7 430
New London	9 763	1 130	592	1 224	1 605	1 506	2 126	869	711	8 049
Norwalk	24 962	1 621	946	1 781	2 927	3 264	6 693	3 953	3 777	11 451
Norwich	13 136	1 539	737	1 386	2 030	2 286	2 938	1 400	820	8 458
Shelton	7 740	423	193	461	679	1 232	2 629	1 322	801	11 677
Stamford	34 461	2 218	993	2 323	3 754	4 109	8 456	5 079	7 529	12 267
Torrington	10 699	971	594	992	1 434	1 979	3 022	1 173	534	9 216
Waterbury	34 921	3 598	1 756	3 464	5 090	5 660	9 002	3 876	2 475	9 069
West Haven	17 083	1 385	664	1 247	2 273	3 241	5 129	2 096	1 048	9 793
Delaware										
Wilmington	27 565	3 941	1 950	4 031	5 227	4 223	4 945	1 746	1 502	6 846
District of Columbia										
Washington	262 538	27 795	13 002	29 679	48 149	38 775	51 323	25 007	28 808	8 315
Florida										
Boca Raton	10 579	566	485	967	1 462	1 338	2 286	1 373	2 102	11 031
Clearwater	21 008	2 511	1 615	3 639	3 891	2 815	3 556	1 461	1 520	6 760
Coral Gables	14 351	1 309	512	1 218	1 836	1 636	2 432	1 660	3 748	11 366
Daytona Beach	16 900	3 419	1 798	3 059	2 905	1 827	2 231	910	751	5 150
Fort Lauderdale	54 585	5 760	3 151	6 466	9 321	7 749	10 714	5 024	6 400	8 337
Fort Myers	9 238	1 133	746	1 396	1 642	1 400	1 720	620	581	7 046
Fort Pierce	9 659	2 079	922	1 831	1 755	1 082	1 260	411	319	4 997
Gainesville	18 777	2 565	1 255	2 876	3 144	2 534	3 512	1 477	1 414	7 141
Hialeah	30 812	2 122	1 168	2 958	5 050	5 623	8 962	3 333	1 596	9 326
Hollywood	38 894	3 994	2 471	4 825	6 204	5 738	8 470	3 612	3 580	8 351
Jacksonville	161 666	21 781	8 849	19 969	29 121	24 961	34 570	13 177	9 238	7 611
Key West	8 503	1 308	530	1 381	1 768	1 302	1 443	441	330	6 460
Lakeland	14 321	2 352	1 329	2 025	2 343	1 870	2 510	979	913	6 552
Melbourne	12 131	1 065	611	1 369	1 691	1 936	3 510	1 420	529	9 217
Miami Beach	45 568	10 706	5 268	7 981	6 545	3 895	4 659	2 022	4 492	4 707
Miami	120 431	19 273	9 825	19 850	23 413	17 027	19 006	6 858	5 179	6 203
North Miami Beach	11 435	1 218	548	1 516	1 962	1 745	2 367	1 086	993	8 178
North Miami	13 261	1 072	813	1 439	2 027	2 267	2 931	1 452	1 260	8 911
Orlando	33 869	4 974	2 679	5 414	6 104	4 569	5 887	2 164	2 078	6 584
Panama City	10 423	1 684	834	1 605	2 026	1 499	1 863	486	426	6 343
Pensacola	19 326	3 180	1 449	2 597	3 014	2 638	3 718	1 548	1 182	7 021
Pompano Beach	14 369	1 251	896	1 860	2 380	2 022	3 091	1 383	1 486	8 486
St. Petersburg	88 850	14 910	9 263	16 163	15 580	11 151	12 620	4 855	4 308	5 656
Sarasota	16 198	2 498	1 427	2 844	2 660	1 801	2 385	1 081	1 502	6 250
Tallahassee	22 055	3 106	1 231	3 301	3 598	2 889	4 136	2 025	1 769	7 355
Tampa	94 883	15 450	7 452	14 151	17 761	13 920	16 038	5 482	4 629	6 462
Titusville	8 736	649	330	648	883	952	2 921	1 618	735	11 551
West Palm Beach	22 216	3 190	1 847	3 558	3 828	3 095	3 749	1 395	1 554	6 641
Georgia										
Albany	20 881	3 421	1 421	2 929	3 895	2 873	3 882	1 470	990	6 713
Athens	13 088	2 203	1 201	2 259	2 228	1 482	1 902	852	961	5 989
Atlanta	162 261	23 062	10 031	22 621	28 196	23 596	29 157	12 680	12 918	7 254
Augusta	19 877	4 748	1 664	3 343	3 565	2 364	2 538	800	855	5 129
Columbus	48 736	6 973	2 925	6 771	9 432	7 337	9 730	3 188	2 380	7 041
East Point	12 712	900	481	1 306	1 891	1 995	3 314	1 609	1 216	9 728
Macon	38 359	5 913	3 119	5 422	6 411	5 100	7 405	2 823	2 166	6 843
Marietta	8 667	898	400	988	1 345	1 365	1 912	944	815	8 787
Rome	10 200	1 825	715	1 578	1 573	1 474	1 850	645	540	6 561

506-443 O - 73 - 2

Table 1. **Household Income in 1969 for Households: 1970**—Continued

[Data based on 20-percent sample, see text]

United States Regions Divisions States Standard Metropolitan Statistical Areas Cities of 25,000 or More (or Central Cities)	Total households	Less than $2,000	$2,000 to $2,999	$3,000 to $4,999	$5,000 to $7,499	$7,500 to $9,999	$10,000 to $14,999	$15,000 to $19,999	$20,000 or more	Median (dollars)
CITIES—Continued										
Georgia—Continued										
Savannah	37 824	7 308	3 229	5 648	6 598	5 258	6 009	2 081	1 693	6 033
Valdosta	9 812	1 715	839	1 629	1 671	1 276	1 589	645	448	6 082
Warner Robins	9 769	570	313	870	1 817	1 673	2 692	1 264	570	9 464
Hawaii										
Hilo	6 999	579	262	485	1 014	991	1 873	925	870	10 450
Honolulu	97 228	7 120	3 267	8 391	13 029	12 303	21 738	14 523	16 857	11 036
Kailua	8 494	378	181	370	660	804	2 088	2 022	1 991	14 440
Kaneohe	7 191	272	176	232	643	727	2 247	1 693	1 201	13 439
Idaho										
Boise City	25 061	2 836	1 590	2 539	3 903	3 991	6 019	2 255	1 928	8 541
Idaho Falls	10 734	993	519	987	1 649	1 817	2 770	1 133	866	9 177
Lewiston	8 707	1 059	673	1 012	1 502	1 565	1 958	573	365	7 672
Pocatello	12 279	1 364	943	1 498	2 024	2 194	2 862	852	542	7 854
Illinois										
Alton	13 165	1 659	726	1 652	1 964	2 179	3 176	1 231	578	8 167
Arlington Heights	17 136	401	241	431	763	1 190	4 782	4 597	4 731	15 827
Aurora	23 327	1 531	868	2 042	3 095	3 922	7 032	2 892	1 945	10 146
Belleville	14 326	1 491	760	1 397	2 175	2 135	3 639	1 556	1 173	9 069
Berwyn	19 971	1 638	904	1 627	2 551	2 849	5 617	2 982	1 803	10 371
Bloomington	13 836	1 600	704	1 690	2 143	2 219	3 262	1 244	974	8 380
Calumet City	10 500	520	279	707	1 096	1 747	3 832	1 626	693	11 176
Champaign	16 965	1 831	1 141	1 986	2 277	2 079	4 217	1 813	1 621	9 000
Chicago	1 136 612	128 240	63 551	119 099	181 480	168 892	264 275	122 700	88 375	8 624
Chicago Heights	11 835	945	511	853	1 583	1 867	3 245	1 662	1 169	10 244
Cicero	24 663	2 248	1 035	1 870	3 331	3 972	7 553	3 062	1 592	9 922
Danville	14 910	2 095	941	1 701	2 184	2 527	3 227	1 349	886	8 028
Decatur	30 690	3 415	1 659	3 545	4 153	5 002	7 519	3 119	2 278	8 786
De Kalb	7 685	577	434	914	1 286	1 093	1 772	725	884	8 944
Des Plaines	16 807	513	265	649	1 304	1 727	5 769	3 926	2 654	13 420
Dolton	6 896	300	108	199	471	799	2 702	1 376	941	12 907
Downers Grove	10 099	391	242	449	668	1 036	3 064	2 265	1 984	13 694
East St. Louis	21 515	5 483	2 109	3 170	3 242	2 638	3 361	1 028	484	4 997
Elgin	17 888	1 242	710	1 678	2 336	2 564	5 375	2 458	1 525	10 385
Elmhurst	14 441	527	244	626	833	1 261	4 431	3 052	3 467	14 208
Elmwood Park	8 883	578	231	463	990	1 099	2 630	1 683	1 209	12 054
Evanston	27 174	1 613	887	2 243	3 302	3 116	6 269	3 906	5 838	11 935
Evergreen Park	7 928	369	234	417	580	917	2 378	1 672	1 361	13 042
Freeport	9 580	1 141	583	1 105	1 307	1 437	2 635	909	463	8 638
Galesburg	11 940	1 330	723	1 349	2 003	1 865	3 045	1 049	576	8 257
Granite City	12 883	1 309	513	1 213	1 718	2 268	3 857	1 338	667	9 361
Harvey	10 858	881	394	837	1 540	1 756	3 319	1 378	753	10 032
Highland Park	8 956	304	141	287	519	630	1 586	1 534	3 955	18 295
Joliet	24 962	2 330	1 199	2 005	3 035	3 856	6 755	3 134	2 648	10 041
Kankakee	10 466	1 265	545	973	1 527	1 758	2 570	1 050	778	8 813
Lansing	7 569	318	241	275	537	944	2 838	1 500	916	12 589
Lombard	9 804	293	151	364	592	972	3 432	2 322	1 678	13 686
Maywood	8 776	561	259	660	1 211	1 292	2 693	1 400	700	10 752
Moline	15 907	1 467	641	1 467	2 101	2 604	4 406	1 887	1 334	9 687
Morton Grove	7 072	160	118	242	350	467	1 985	1 787	1 963	15 599
Mount Prospect	10 071	191	103	326	566	623	2 912	2 664	2 686	15 590
Niles	8 969	271	121	310	517	941	3 097	2 133	1 579	13 753
Normal	6 070	373	280	580	737	791	1 717	851	741	10 798
Northbrook	6 845	159	50	174	191	329	1 388	1 354	3 200	19 178
North Chicago	6 262	390	226	584	1 474	1 214	1 505	568	301	8 441
Oak Lawn	16 520	610	368	742	1 089	1 928	5 486	3 402	2 895	13 211
Oak Park	22 628	1 523	704	1 678	2 594	2 885	5 761	3 413	4 070	11 675
Palatine	6 691	199	108	203	366	513	1 973	1 770	1 559	14 958
Park Forest	8 461	219	101	286	603	986	2 825	1 863	1 578	13 603
Park Ridge	12 866	373	252	546	772	957	3 145	2 754	4 067	15 704
Pekin	10 364	880	503	864	1 226	2 007	3 112	1 112	660	9 629
Peoria	42 299	4 881	2 665	4 253	5 425	6 415	10 287	4 679	3 694	9 030
Quincy	15 316	2 420	1 214	1 773	2 584	2 390	3 290	903	742	7 178
Rantoul	5 884	374	148	806	1 703	1 033	1 180	418	222	7 369
Rockford	48 297	4 734	2 174	4 610	6 321	7 251	13 826	5 552	3 829	9 675
Rock Island	16 818	1 862	967	1 781	2 204	2 599	4 101	1 990	1 314	9 034
Skokie	20 924	580	388	650	1 238	1 770	5 549	4 434	6 315	15 324
Springfield	32 566	3 711	1 733	4 073	4 925	4 823	7 592	3 223	2 486	8 454
Urbana	9 450	956	543	1 396	1 518	1 218	1 757	964	1 098	8 140
Villa Park	7 234	254	169	317	447	816	2 596	1 614	1 021	13 109
Waukegan	20 969	1 412	869	1 797	2 757	3 056	6 126	3 119	1 833	10 484
Wheaton	8 589	336	191	402	686	871	2 231	1 819	2 053	14 053
Wilmette	9 275	363	151	221	503	552	1 395	1 554	4 536	19 673
Indiana										
Anderson	23 758	2 196	1 208	2 533	3 644	4 606	5 854	2 293	1 424	8 747
Bloomington	12 009	1 791	1 071	1 949	2 084	1 456	1 755	912	991	6 432

Table 1. **Household Income in 1969 for Households: 1970**—Continued

[Data based on 20-percent sample, see text]

United States Regions Divisions States Standard Metropolitan Statistical Areas Cities of 25,000 or More (or Central Cities)	Total households	Less than $2,000	$2,000 to $2,999	$3,000 to $4,999	$5,000 to $7,499	$7,500 to $9,999	$10,000 to $14,999	$15,000 to $19,999	$20,000 or more	Median (dollars)
CITIES—Continued										
Indiana—Continued										
Columbus	8 939	721	443	814	1 328	1 479	2 429	885	840	9 467
East Chicago	14 639	1 757	758	1 497	2 529	2 842	3 290	1 285	681	8 185
Elkhart	14 529	1 242	725	1 319	2 032	2 109	3 917	1 687	1 498	9 807
Evansville	46 385	6 156	2 952	5 607	8 059	7 780	10 029	3 574	2 228	7 634
Fort Wayne	57 666	5 172	3 045	6 098	8 659	9 723	15 551	5 845	3 573	9 006
Gary	51 593	6 348	2 585	4 671	7 492	8 866	13 320	5 368	2 943	8 825
Hammond	34 189	2 649	1 362	2 586	4 377	6 121	10 519	4 284	2 291	10 000
Indianapolis	235 742	20 234	10 294	23 272	34 161	37 078	61 437	28 177	21 089	9 517
Kokomo	14 915	1 759	770	1 501	2 597	2 662	3 404	1 517	705	8 280
Lafayette	15 055	1 346	731	1 652	2 356	2 647	4 316	1 306	701	8 862
Marion	12 458	1 255	786	1 321	2 216	2 066	3 098	1 200	516	8 288
Michigan City	11 687	910	659	1 226	1 750	1 945	3 147	1 360	690	9 169
Mishawaka	12 062	1 205	645	1 370	2 080	2 199	3 026	1 043	494	8 331
Muncie	21 493	2 832	1 372	2 612	3 896	3 834	4 360	1 559	1 028	7 522
New Albany	12 816	1 500	826	1 431	2 215	2 081	2 939	1 170	654	8 024
Richmond	14 897	1 789	951	1 627	2 701	2 510	3 453	1 135	731	7 879
South Bend	41 247	3 725	2 493	4 296	6 218	6 830	10 797	4 057	2 831	8 924
Terre Haute	23 435	3 624	1 665	3 441	3 993	3 314	4 809	1 606	983	6 870
West Lafayette	5 870	610	346	645	739	674	1 101	772	983	9 707
Iowa										
Ames	10 761	936	744	1 535	1 517	1 586	2 235	1 220	988	8 522
Burlington	11 177	1 314	758	1 357	1 888	1 744	2 728	893	495	7 889
Cedar Falls	7 967	639	432	843	940	1 180	2 345	1 061	527	9 893
Cedar Rapids	35 719	3 404	1 792	3 169	4 590	5 607	10 584	4 024	2 549	9 687
Clinton	11 277	1 013	746	1 105	1 717	2 041	2 888	1 154	613	8 795
Council Bluffs	18 980	2 116	1 098	2 018	3 475	3 269	4 685	1 523	796	8 099
Davenport	31 657	3 182	1 655	3 220	4 328	5 216	8 406	3 493	2 157	9 150
Des Moines	68 495	6 999	4 315	8 241	10 312	10 219	16 928	6 897	4 584	8 572
Dubuque	17 370	1 857	1 102	1 663	2 010	3 003	4 854	1 823	1 058	9 209
Fort Dodge	10 112	1 151	637	1 192	1 673	1 625	2 413	835	586	8 120
Iowa City	14 766	1 790	1 128	2 042	2 477	1 933	3 146	1 245	1 005	7 445
Marshalltown	8 812	956	609	978	1 147	1 483	2 346	797	496	8 707
Mason City	10 270	1 191	738	1 259	1 533	1 745	2 497	778	529	8 093
Ottumwa	10 484	1 767	889	1 270	1 659	1 783	2 141	620	355	6 983
Sioux City	27 619	3 228	2 046	3 457	4 277	4 688	6 235	2 106	1 582	7 927
Waterloo	24 170	2 487	1 524	2 802	3 271	4 213	6 411	2 091	1 371	8 687
Kansas										
Hutchinson	12 654	1 581	958	1 687	2 545	2 160	2 534	692	497	7 064
Kansas City	54 879	6 957	2 872	6 237	9 279	10 012	13 248	4 284	1 990	8 023
Lawrence	13 611	1 680	1 062	1 968	2 344	1 949	2 773	983	852	7 235
Leavenworth	8 203	1 052	627	855	1 282	1 316	1 994	647	430	8 042
Manhattan	9 307	977	766	1 576	1 598	1 339	1 743	802	506	7 088
Overland Park	22 136	628	229	717	1 850	2 592	6 924	4 884	4 312	13 648
Prairie Village	8 587	256	119	278	598	919	2 624	1 591	2 202	14 046
Salina	12 478	1 596	744	1 605	2 434	2 025	2 619	814	641	7 356
Topeka	41 985	4 061	2 522	5 086	7 171	6 810	10 060	3 695	2 580	8 290
Wichita	92 775	9 509	4 873	10 280	16 338	15 934	21 510	8 279	6 052	8 345
Kentucky										
Ashland	9 954	1 426	758	1 270	1 437	1 533	2 231	759	540	7 640
Bowling Green	10 988	1 998	1 001	1 491	1 906	1 321	2 026	717	528	6 317
Covington	18 119	3 051	1 465	2 705	3 719	2 774	3 135	824	446	6 236
Lexington	35 197	4 834	2 205	4 758	5 850	5 338	7 465	2 781	1 966	7 479
Louisville	122 695	17 404	8 763	16 422	21 785	18 822	24 671	8 501	6 327	7 153
Newport	8 478	1 488	614	1 298	1 670	1 362	1 435	457	154	6 256
Owensboro	16 028	2 051	1 106	1 808	2 904	2 600	3 532	1 209	818	7 639
Paducah	11 392	2 315	1 053	1 610	1 875	1 622	1 751	590	576	5 957
Louisiana										
Alexandria	13 371	2 775	1 253	2 429	2 323	1 475	1 885	611	620	5 246
Baton Rouge	51 130	7 373	3 175	6 554	7 825	6 629	10 258	4 778	4 538	7 741
Bossier City	12 169	1 237	473	1 373	2 576	2 271	2 963	852	424	7 968
Houma	8 695	1 097	494	1 076	1 657	1 525	1 860	529	457	7 539
Kenner	7 643	567	246	706	1 338	1 637	2 184	681	284	8 973
Lafayette	19 275	3 004	1 542	2 621	3 232	2 506	3 595	1 396	1 379	6 911
Lake Charles	23 073	3 781	1 405	2 869	3 827	3 488	4 594	1 841	1 268	7 274
Monroe	17 101	3 477	1 564	2 914	2 836	1 896	2 539	988	887	5 525
New Iberia	8 591	1 616	656	1 248	1 469	1 267	1 584	451	300	6 320
New Orleans	191 363	37 436	15 010	28 455	31 998	24 546	29 535	12 242	12 141	6 155
Shreveport	58 468	9 531	4 145	7 918	9 281	8 260	11 446	4 557	3 330	7 058
Maine										
Auburn	7 627	751	526	1 090	1 375	1 400	1 666	433	386	7 628
Bangor	10 131	1 219	788	1 587	1 955	1 736	1 729	678	439	6 882
Lewiston	13 544	1 584	1 130	2 147	2 711	2 467	2 501	625	379	6 762
Portland	22 780	3 192	1 743	3 558	4 214	3 560	4 245	1 315	953	6 719

Table 1. **Household Income in 1969 for Households: 1970**—Continued

[Data based on 20-percent sample, see text]

United States Regions Divisions States Standard Metropolitan Statistical Areas Cities of 25,000 or More (or Central Cities)	Total households	Less than $2,000	$2,000 to $2,999	$3,000 to $4,999	$5,000 to $7,499	$7,500 to $9,999	$10,000 to $14,999	$15,000 to $19,999	$20,000 or more	Median (dollars)
CITIES—Continued										
Maryland										
Annapolis	9 638	973	443	948	1 579	1 447	2 218	1 059	971	9 013
Baltimore	289 003	38 476	18 349	35 975	50 282	46 072	60 034	23 308	16 507	7 577
Bowie	8 331	149	53	115	217	415	2 830	2 681	1 871	15 721
College Park	5 100	202	96	358	499	673	1 438	939	895	12 510
Cumberland	10 829	1 845	898	1 449	2 050	1 785	1 958	534	310	6 491
Hagerstown	12 810	1 769	953	1 920	2 401	2 122	2 512	622	511	6 836
Rockville	11 414	466	258	517	1 006	1 323	3 129	2 212	2 503	13 415
Massachusetts										
Attleboro	10 142	775	523	950	1 404	1 639	2 923	1 141	787	9 664
Beverly	11 567	968	487	965	1 351	1 897	3 470	1 424	1 005	10 166
Boston	217 623	26 229	16 214	29 077	38 219	33 572	43 427	17 692	13 193	7 439
Brockton	27 688	2 698	1 512	2 843	4 039	4 620	7 408	2 852	1 716	8 989
Cambridge	36 416	3 902	2 507	4 540	6 199	5 483	7 370	3 183	3 232	7 983
Chelsea	9 928	1 197	894	1 220	1 686	1 734	2 007	771	419	7 451
Chicopee	19 824	1 748	820	1 930	3 340	3 803	5 619	1 857	707	8 863
Everett	13 763	1 097	826	1 241	2 111	2 507	3 838	1 398	745	9 102
Fall River	32 988	4 656	2 861	4 467	6 088	5 762	6 564	1 597	993	6 852
Fitchburg	14 034	1 583	892	1 567	2 135	2 462	3 620	1 155	620	8 353
Gloucester	9 104	972	571	907	1 538	1 534	2 165	842	575	8 419
Haverhill	15 231	1 812	979	1 932	2 419	2 448	3 511	1 302	828	7 984
Holyoke	17 103	2 694	1 336	1 992	2 635	2 868	3 375	1 411	792	7 400
Lawrence	23 229	3 101	1 635	2 685	4 142	3 442	5 352	1 985	887	7 537
Leominster	10 019	912	588	805	1 343	1 896	2 586	1 110	779	9 295
Lowell	30 049	3 625	1 905	3 485	4 971	5 062	7 058	2 536	1 407	8 013
Lynn	30 962	3 589	2 310	3 873	4 958	4 724	7 254	2 723	1 531	7 897
Malden	18 802	1 842	1 198	1 806	2 806	3 290	4 712	2 054	1 094	8 829
Marlborough	8 357	688	292	515	1 127	1 262	2 812	1 073	588	10 524
Medford	19 548	1 510	908	1 585	2 670	3 072	5 467	2 721	1 615	10 027
Melrose	10 046	529	349	676	1 105	1 549	2 800	1 598	1 440	11 455
New Bedford	35 432	5 403	3 207	5 072	6 306	5 697	6 585	2 115	1 047	6 599
Newton	26 956	1 290	689	1 434	2 379	2 961	6 093	4 065	8 045	13 877
Northampton	8 580	786	450	1 029	1 460	1 440	2 026	802	587	8 481
Peabody	14 142	975	543	899	1 674	2 118	4 507	2 202	1 224	10 956
Pittsfield	18 331	1 566	1 178	1 574	2 626	2 939	5 072	2 025	1 351	9 390
Quincy	28 488	2 181	1 421	2 632	3 804	4 605	7 741	3 611	2 493	9 783
Revere	14 026	1 332	752	1 318	2 136	2 244	3 781	1 595	868	9 143
Salem	13 631	1 691	751	1 361	2 205	2 436	3 220	1 288	679	8 329
Somerville	28 994	2 659	1 691	3 328	5 095	5 138	7 206	2 509	1 368	8 339
Springfield	53 867	6 098	3 630	6 737	8 549	8 585	12 939	4 721	2 608	8 059
Taunton	13 190	1 212	783	1 292	2 137	2 367	3 754	1 009	636	8 737
Waltham	18 210	1 344	826	1 467	2 434	2 698	5 346	2 419	1 676	10 314
Westfield	9 464	728	383	763	1 342	1 716	2 813	1 038	681	9 709
Woburn	10 598	589	346	687	1 076	1 696	3 375	1 856	973	11 341
Worcester	56 617	5 886	3 825	6 323	8 650	9 243	13 468	5 171	4 051	8 480
Michigan										
Allen Park	11 495	305	193	554	690	1 179	3 834	2 731	2 009	13 686
Ann Arbor	31 481	2 116	1 642	2 965	4 331	4 444	6 849	4 404	4 730	10 177
Battle Creek	13 767	2 054	928	1 644	2 089	1 886	3 200	1 170	796	7 723
Bay City	15 818	1 887	1 059	1 596	2 190	2 813	3 771	1 595	907	8 546
Birmingham	8 643	344	239	409	560	678	2 025	1 825	2 563	15 182
Dearborn	34 637	2 464	1 224	2 579	3 139	4 322	9 065	6 147	5 697	11 980
Dearborn Heights	22 468	808	366	956	1 481	2 885	7 749	4 685	3 538	13 057
Detroit	497 726	62 898	29 921	53 181	70 303	75 890	114 827	54 356	36 350	8 573
East Detroit	13 076	683	365	705	1 116	1 688	4 280	2 721	1 518	12 314
East Lansing	10 858	801	673	1 537	1 509	1 524	2 047	1 099	1 668	8 991
Ferndale	10 200	589	411	898	1 273	1 579	3 013	1 517	920	10 581
Flint	60 950	6 176	3 035	5 591	8 520	11 073	15 553	6 756	4 246	9 115
Garden City	10 481	320	200	435	622	1 337	4 203	2 328	1 036	12 768
Grand Rapids	63 507	7 330	4 230	7 091	9 511	9 894	14 551	6 337	4 563	8 407
Hamtramck	10 311	1 658	756	1 174	1 494	1 694	2 220	729	586	7 608
Highland Park	12 412	1 805	1 011	1 486	2 246	2 027	2 169	925	743	7 119
Holland	7 962	651	444	779	1 278	1 413	2 048	732	617	8 967
Inkster	10 438	827	342	701	1 133	1 650	3 285	1 498	1 002	10 861
Jackson	14 916	1 898	958	1 743	2 102	2 495	3 365	1 370	985	8 259
Kalamazoo	25 816	2 877	1 650	3 251	4 155	3 845	5 528	2 260	2 250	8 134
Lansing	42 647	3 624	2 041	4 072	5 684	6 973	11 679	5 361	3 213	9 616
Lincoln Park	16 010	949	497	1 020	1 306	2 235	5 685	2 890	1 428	11 757
Livonia	27 697	612	378	737	1 237	2 436	8 942	7 439	5 916	14 724
Madison Heights	10 969	368	238	499	921	1 628	3 992	2 246	1 077	12 293
Midland	10 190	651	286	563	770	988	3 350	1 861	1 721	12 742
Muskegon	14 934	1 958	939	1 852	2 440	2 666	3 395	1 104	580	7 761
Muskegon Heights	5 301	823	423	651	877	1 004	1 141	293	89	7 148
Oak Park	10 925	390	222	550	729	1 205	3 119	2 257	2 453	13 794
Pontiac	25 577	2 717	1 357	2 525	3 619	4 877	6 589	2 516	1 377	8 818
Portage	9 014	339	124	426	672	1 489	3 145	1 826	993	12 316
Port Huron	11 632	1 655	751	1 169	1 645	1 866	2 786	1 057	703	8 298

Table 1. **Household Income in 1969 for Households: 1970**—Continued

(Data based on 20-percent sample, see text)

United States Regions Divisions States Standard Metropolitan Statistical Areas Cities of 25,000 or More (or Central Cities)	Total households	Less than $2,000	$2,000 to $2,999	$3,000 to $4,999	$5,000 to $7,499	$7,500 to $9,999	$10,000 to $14,999	$15,000 to $19,999	$20,000 or more	Median (dollars)
CITIES—Continued										
Michigan—Continued										
Roseville	16 463	770	415	937	1 430	2 517	6 225	2 540	1 629	11 737
Royal Oak	27 503	1 368	660	1 743	2 491	3 281	8 213	5 584	4 163	12 562
Saginaw	28 307	3 354	1 491	2 937	4 064	4 669	6 940	3 039	1 813	8 736
St. Clair Shores	24 553	1 016	477	1 128	1 689	3 072	8 141	5 466	3 564	13 006
Southfield	20 132	742	302	741	1 010	1 408	4 466	4 377	7 086	16 596
Southgate	9 187	326	118	354	542	1 314	3 499	1 915	1 119	12 772
Sterling Heights	16 372	356	215	447	920	1 788	6 335	4 192	2 119	13 520
Taylor	18 519	663	346	845	1 452	3 136	7 236	3 195	1 646	11 947
Troy	12 193	419	243	455	908	1 098	3 528	2 840	2 702	14 214
Warren	48 591	1 570	955	1 930	3 265	6 267	17 423	10 803	6 378	12 958
Westland	23 030	748	314	934	1 913	3 439	8 714	4 843	2 125	12 391
Wyandotte	12 922	1 125	543	966	1 292	2 211	4 090	1 718	977	10 396
Wyoming	16 553	986	592	1 347	2 062	3 289	5 575	1 917	785	10 000
Ypsilanti	7 668	749	523	1 008	1 274	1 002	1 622	856	634	8 199
Minnesota										
Austin	7 979	876	488	803	872	1 143	2 372	987	438	9 579
Bloomington	21 831	485	273	750	1 300	2 787	8 595	4 488	3 153	13 095
Brooklyn Center	9 141	202	149	377	699	1 258	4 051	1 635	770	12 327
Brooklyn Park	7 338	235	147	333	721	1 217	2 987	1 180	518	11 701
Coon Rapids	6 778	197	95	177	486	1 217	2 983	1 194	429	12 040
Crystal	8 271	236	129	374	601	1 301	3 319	1 617	694	12 251
Duluth	33 384	4 469	2 544	4 200	4 911	5 414	7 389	2 664	1 793	7 762
Edina	13 006	379	215	407	804	822	2 401	2 569	5 409	17 871
Fridley	7 851	209	102	316	666	1 119	3 224	1 461	754	12 347
Mankato	8 649	772	501	1 113	1 426	1 315	2 182	715	625	8 474
Maplewood	6 501	210	138	320	491	1 168	2 329	1 214	631	11 983
Minneapolis	161 164	18 927	10 957	21 599	26 114	24 253	34 799	14 482	10 033	7 808
Minnetonka	9 064	265	173	233	507	844	2 678	2 096	2 268	14 686
Moorhead	8 026	689	407	819	1 166	1 422	2 214	820	489	9 139
Richfield	14 806	327	264	775	1 565	2 304	5 555	2 607	1 409	11 951
Rochester	17 046	1 547	867	1 787	2 108	2 261	4 805	2 160	1 511	9 948
Roseville	9 593	229	189	450	695	1 130	3 136	2 089	1 675	13 354
St. Cloud	9 973	1 031	631	1 205	1 609	1 751	2 403	865	478	8 229
St. Louis Park	15 785	724	433	906	1 643	2 328	5 159	2 452	2 140	11 801
St. Paul	104 110	11 286	6 077	11 816	14 745	16 319	26 280	10 312	7 275	8 746
South St. Paul	7 523	547	284	640	842	1 227	2 328	1 091	564	10 476
Winona	8 037	1 138	727	1 058	1 151	1 223	1 843	492	405	7 379
Mississippi										
Biloxi	12 647	1 794	960	2 131	2 990	1 966	1 923	503	380	6 203
Columbus	7 734	1 551	512	1 409	1 328	946	1 390	388	210	5 744
Greenville	11 442	2 910	800	1 809	1 889	1 289	1 878	507	360	5 267
Gulfport	12 441	1 840	857	1 633	2 576	1 938	2 198	857	542	6 835
Hattiesburg	11 717	2 500	1 040	1 928	1 832	1 418	1 816	653	530	5 533
Jackson	47 562	6 975	3 245	6 601	8 178	6 322	9 146	3 731	3 364	7 128
Meridian	14 829	3 206	1 310	2 461	2 414	1 820	2 375	653	590	5 453
Pascagoula	8 079	867	344	761	1 433	1 388	1 955	839	492	8 643
Vicksburg	8 325	2 012	739	1 257	1 336	920	1 232	457	372	5 289
Missouri										
Cape Girardeau	9 598	1 191	757	1 282	1 576	1 583	2 009	710	490	7 489
Columbia	17 076	1 984	1 088	2 373	2 687	2 295	3 496	1 567	1 586	7 942
Ferguson	8 806	367	222	516	1 002	1 381	2 933	1 445	940	11 560
Florissant	16 883	414	272	475	1 114	2 871	6 928	3 151	1 658	12 378
Independence	36 162	2 760	1 303	2 805	4 944	6 498	11 535	4 180	2 137	9 912
Jefferson City	10 124	884	549	1 186	1 572	1 451	2 507	1 115	860	9 001
Joplin	14 551	2 601	1 403	2 159	2 484	2 152	2 401	694	657	6 120
Kansas City	176 370	21 320	10 139	21 296	28 826	26 764	40 505	16 015	11 505	8 117
Kirkwood	9 758	515	247	470	943	1 007	2 851	1 718	2 007	12 976
Raytown	10 341	294	307	531	949	1 725	3 562	2 046	927	11 915
St. Charles	9 549	698	405	697	1 149	1 790	2 888	1 157	765	10 061
St. Joseph	25 478	4 083	1 944	3 494	4 600	4 024	5 052	1 262	1 019	6 749
St. Louis	215 479	36 125	16 450	31 202	38 245	33 089	39 137	13 273	7 958	6 566
Springfield	40 995	5 760	3 127	5 919	7 695	6 353	7 630	2 793	1 718	6 849
University City	16 446	1 091	710	1 756	2 286	2 254	3 812	2 124	2 413	10 165
Webster Groves	8 201	448	232	580	749	933	2 244	1 457	1 558	12 581
Montana										
Billings	20 036	2 441	1 259	2 325	3 347	3 331	4 420	1 631	1 282	7 985
Great Falls	19 585	2 137	1 223	2 119	3 362	3 220	4 740	1 701	1 083	8 239
Missoula	9 877	1 299	914	1 307	1 784	1 542	1 739	758	534	6 988
Nebraska										
Grand Island	10 563	1 415	744	1 162	1 838	1 892	2 391	680	441	7 662
Lincoln	48 608	4 772	3 089	5 680	7 533	8 298	11 502	4 555	3 179	8 473
Omaha	111 161	11 277	6 200	11 811	16 736	18 087	27 265	11 263	8 522	8 821

Table 1. **Household Income in 1969 for Households: 1970**—Continued

(Data based on 20-percent sample, see text)

United States Regions Divisions States Standard Metropolitan Statistical Areas Cities of 25,000 or More (or Central Cities)	Total households	Less than $2,000	$2,000 to $2,999	$3,000 to $4,999	$5,000 to $7,499	$7,500 to $9,999	$10,000 to $14,999	$15,000 to $19,999	$20,000 or more	Median (dollars)
CITIES—Continued										
Nevada										
Las Vegas	40 873	3 449	1 821	3 879	5 721	5 484	10 596	5 810	4 113	10 039
North Las Vegas	9 948	677	514	1 306	2 044	1 761	2 369	914	363	8 115
Reno	26 870	2 529	1 531	3 002	4 183	3 610	6 390	3 095	2 530	9 017
New Hampshire										
Concord	9 139	807	653	969	1 516	1 464	2 318	754	658	8 566
Manchester	28 807	3 687	1 746	3 332	4 772	4 881	6 841	2 147	1 401	7 944
Nashua	16 997	1 291	678	1 508	2 291	2 865	5 181	1 936	1 247	9 883
New Jersey										
Atlantic City	19 560	4 134	2 329	3 926	3 422	2 325	2 221	685	518	4 690
Bayonne	24 527	2 425	1 247	2 307	3 502	4 068	6 550	2 610	1 818	9 210
Belleville	11 261	794	290	832	1 389	1 935	3 505	1 670	846	10 557
Bergenfield	10 261	559	257	674	991	1 258	3 302	1 878	1 342	12 107
Bloomfield	17 837	1 176	602	1 296	2 292	2 801	5 281	2 524	1 865	10 712
Bridgeton	6 633	722	428	952	1 179	1 009	1 582	528	233	7 588
Camden	32 565	4 914	2 374	4 777	6 195	5 100	6 277	1 962	966	6 702
Clifton	27 996	1 873	1 014	1 885	3 217	4 382	8 253	4 133	3 239	10 986
East Orange	28 602	2 892	1 498	3 120	4 754	4 730	6 183	3 003	2 422	8 577
Elizabeth	38 585	4 022	1 799	3 991	6 004	6 146	9 807	4 121	2 695	8 914
Fair Lawn	11 757	439	217	585	904	1 334	3 519	2 325	2 434	13 409
Fort Lee	12 329	700	326	603	1 336	1 403	2 959	1 919	3 083	13 036
Garfield	10 799	1 123	577	868	1 723	1 871	2 933	1 050	654	8 981
Hackensack	13 542	1 184	599	1 186	2 042	2 026	3 287	1 724	1 494	9 672
Hoboken	14 745	2 141	1 004	2 113	3 056	2 189	2 737	967	538	6 730
Irvington	23 618	2 650	1 449	2 849	3 622	3 663	5 761	2 443	1 181	8 346
Jersey City	87 842	10 352	5 137	10 584	15 717	14 595	18 764	7 783	4 910	7 865
Kearny	12 585	826	714	1 076	1 730	2 013	3 741	1 630	855	9 917
Linden	13 355	916	401	978	1 682	2 183	4 234	1 835	1 126	10 611
Lodi	8 325	559	285	556	1 164	1 431	2 789	994	547	10 300
Long Branch	10 824	1 110	595	1 503	1 685	2 084	2 089	924	834	8 123
Millville	7 091	705	362	692	1 159	1 283	1 849	707	334	8 723
Montclair	14 536	1 040	588	1 166	1 701	1 761	2 624	1 831	3 825	11 928
Newark	121 016	17 161	9 324	18 694	23 232	18 021	22 161	7 873	4 550	6 650
New Brunswick	12 735	1 426	787	1 605	2 150	2 000	2 721	1 209	837	7 999
Nutley	10 253	475	272	659	1 030	1 444	3 202	1 844	1 327	11 946
Orange	11 997	1 474	734	1 463	1 912	1 937	2 668	1 015	794	8 036
Paramus	7 501	201	92	222	342	747	2 207	1 839	1 851	14 863
Passaic	19 305	2 328	1 207	2 478	3 689	2 890	4 004	1 665	1 044	7 466
Paterson	47 748	6 358	2 915	6 435	8 419	7 729	9 775	3 716	2 401	7 425
Perth Amboy	13 044	1 529	718	1 364	2 192	2 321	3 032	1 223	665	8 274
Plainfield	14 935	1 214	598	1 566	2 251	2 086	3 651	1 888	1 681	9 703
Rahway	9 355	699	296	557	998	1 604	2 921	1 475	805	10 896
Ridgewood	8 122	321	169	333	468	526	1 635	1 586	3 084	16 920
Sayreville	8 978	315	152	321	769	1 558	3 356	1 703	804	12 047
Trenton	33 541	4 403	2 318	4 598	6 019	4 956	7 266	2 549	1 432	7 264
Union City	20 703	2 798	1 302	2 466	3 562	3 693	4 198	1 794	890	7 651
Vineland	13 981	1 259	844	1 477	2 270	2 364	3 468	1 391	908	8 706
Westfield	9 840	383	224	378	583	817	2 251	1 717	3 487	15 827
West New York	14 597	1 678	781	1 829	2 341	2 292	3 430	1 260	986	8 230
West Orange	13 522	623	364	732	1 334	1 651	3 424	2 200	3 194	13 004
New Mexico										
Albuquerque	75 656	7 653	4 073	8 817	12 723	11 112	16 809	8 038	6 431	8 526
Clovis	8 939	1 267	749	1 391	1 831	1 256	1 508	459	478	6 451
Hobbs	8 044	1 053	397	846	1 393	1 421	1 944	634	356	8 086
Las Cruces	10 909	1 322	753	1 452	1 882	1 449	2 335	1 007	709	7 579
Roswell	10 610	1 743	774	1 587	1 817	1 535	1 830	803	521	6 652
Santa Fe	12 063	1 742	779	1 548	2 259	1 639	2 369	891	836	7 172
New York										
Albany	41 330	5 264	2 777	5 090	7 168	5 883	8 367	3 747	3 034	7 656
Amsterdam	9 270	1 337	596	1 202	1 617	1 544	2 040	598	336	7 319
Auburn	10 786	1 423	808	1 315	1 784	1 852	2 489	695	420	7 585
Binghamton	22 388	2 921	1 764	2 905	3 745	3 307	4 675	1 750	1 321	7 406
Buffalo	157 953	22 618	11 698	20 968	27 002	25 512	32 917	10 725	6 513	7 194
Elmira	12 826	1 909	1 106	1 978	2 173	2 139	2 426	661	434	6 634
Freeport	12 570	771	518	904	1 437	1 773	3 016	2 159	1 992	11 462
Garden City	7 386	238	127	344	407	431	1 179	1 136	3 524	19 256
Glen Cove	7 446	565	208	478	843	910	1 795	1 227	1 420	12 003
Hempstead	12 851	1 038	554	1 110	1 682	1 961	3 148	1 842	1 516	10 128
Ithaca	7 965	986	756	1 140	1 440	1 012	1 389	740	502	6 911
Jamestown	14 249	2 124	1 031	1 878	2 482	2 554	2 836	814	530	7 107
Kingston	8 836	1 235	765	997	1 550	1 294	1 778	701	516	7 292
Lackawanna	8 786	987	364	691	1 233	1 794	2 336	872	509	9 058
Lindenhurst	7 656	465	190	580	662	1 292	2 708	1 164	595	11 180
Lockport	8 462	854	456	736	1 313	1 493	2 125	917	568	8 960
Long Beach	12 105	1 680	830	1 223	1 439	1 300	2 339	1 309	1 985	9 193

Table 1. **Household Income in 1969 for Households: 1970**—Continued

[Data based on 20-percent sample, see text]

United States Regions Divisions States Standard Metropolitan Statistical Areas Cities of 25,000 or More (or Central Cities)	Total households	Less than $2,000	$2,000 to $2,999	$3,000 to $4,999	$5,000 to $7,499	$7,500 to $9,999	$10,000 to $14,999	$15,000 to $19,999	$20,000 or more	Median (dollars)
CITIES—Continued										
New York—Continued										
Mount Vernon	25 051	2 401	1 170	2 462	3 724	3 722	5 773	2 810	2 989	9 360
Newburgh	8 881	1 355	767	1 436	1 612	1 420	1 484	470	337	6 369
New Rochelle	24 463	1 935	939	2 032	2 790	2 838	5 274	3 050	5 605	11 609
New York City	2 836 872	338 566	173 659	328 840	462 680	401 807	585 164	282 441	263 715	8 214
Niagara Falls	28 058	3 154	1 727	2 957	4 129	5 531	7 003	2 357	1 200	8 432
North Tonawanda	10 763	812	430	759	1 348	2 274	3 432	1 177	531	9 734
Port Chester	8 623	802	488	887	1 210	1 255	2 023	1 111	847	9 342
Poughkeepsie	11 558	1 534	813	1 355	1 959	1 626	2 303	1 045	923	7 681
Rochester	101 238	11 472	6 323	11 659	15 984	15 834	23 666	10 411	5 889	8 318
Rockville Centre	8 575	552	249	546	724	739	1 718	1 354	2 693	14 300
Rome	14 031	1 156	627	1 537	2 904	2 330	3 339	1 273	865	8 349
Schenectady	28 394	3 416	1 636	3 444	5 344	4 453	6 411	2 230	1 460	7 700
Syracuse	67 656	8 648	4 371	9 051	11 712	10 536	13 636	5 403	4 299	7 511
Troy	20 514	2 867	1 405	2 677	3 576	3 186	4 354	1 588	861	7 313
Utica	31 071	4 394	2 211	3 983	5 317	4 863	6 819	2 182	1 302	7 326
Valley Stream	11 866	547	318	580	1 089	1 347	3 519	2 163	2 303	12 916
Watertown	10 347	1 314	708	1 467	1 898	1 534	2 206	777	443	7 219
White Plains	17 941	1 435	615	1 363	2 343	2 009	3 927	2 386	3 863	11 535
Yonkers	69 110	5 793	2 886	4 716	8 059	9 372	17 894	10 257	10 133	11 042
North Carolina										
Asheville	20 021	3 239	1 544	3 003	3 637	2 772	3 444	1 327	1 055	6 529
Burlington	11 898	1 031	464	1 339	1 965	2 084	3 112	998	905	8 880
Chapel Hill	6 522	664	368	892	1 075	760	981	675	1 107	8 362
Charlotte	77 000	7 591	3 675	9 506	12 958	11 855	17 589	7 533	6 293	8 506
Durham	30 105	3 840	2 176	4 503	5 559	4 620	5 543	1 980	1 884	7 039
Fayetteville	16 097	2 354	1 015	2 462	3 197	2 082	2 725	1 229	1 033	6 734
Gastonia	14 756	1 578	817	1 771	2 664	2 362	3 271	1 278	1 015	8 080
Goldsboro	8 513	1 802	725	1 536	1 585	956	1 197	427	285	5 305
Greensboro	43 684	4 085	1 848	4 847	6 879	6 555	10 852	4 480	4 138	9 095
Greenville	8 256	1 747	625	1 218	1 269	963	1 418	527	489	6 060
High Point	19 773	2 086	1 182	2 607	3 347	3 481	4 327	1 423	1 320	7 977
Raleigh	36 433	3 408	1 767	4 325	6 023	5 212	8 194	3 944	3 560	8 792
Rocky Mount	11 236	1 649	800	1 781	2 003	1 648	2 249	670	436	6 732
Wilmington	15 639	2 673	1 350	2 628	2 920	2 126	2 452	774	716	6 000
Wilson	9 087	1 442	734	1 448	1 630	1 454	1 523	477	379	6 410
Winston-Salem	42 632	5 622	2 944	5 275	7 267	6 530	8 208	3 644	3 142	7 580
North Dakota										
Bismarck	10 617	1 045	509	1 103	1 879	1 869	2 615	934	663	8 533
Fargo	16 783	1 688	1 081	2 077	2 525	2 700	3 996	1 516	1 200	8 445
Grand Forks	11 344	1 137	689	1 525	2 003	1 828	2 563	992	607	7 935
Minot	9 686	889	607	1 238	1 560	1 643	2 324	832	593	8 335
Ohio										
Akron	91 592	10 796	5 119	9 814	12 694	14 958	23 375	8 843	5 993	8 732
Alliance	8 607	918	550	888	1 469	1 616	2 057	688	421	8 240
Barberton	10 713	1 042	602	1 155	1 595	2 160	2 758	1 010	391	8 614
Brook Park	7 740	163	106	198	443	1 225	3 630	1 430	545	12 390
Canton	37 136	4 916	2 229	4 289	5 836	6 771	8 471	2 942	1 682	7 979
Cincinnati	159 870	25 509	11 715	20 033	26 972	23 984	30 179	11 716	9 762	7 102
Cleveland	248 393	38 006	15 946	28 309	39 006	41 164	55 826	20 024	10 112	7 678
Cleveland Heights	20 234	1 308	697	1 579	2 336	2 521	4 945	2 966	3 882	11 695
Columbus	173 029	19 726	9 955	19 722	27 947	28 053	41 629	16 404	9 593	8 317
Cuyahoga Falls	15 373	825	530	1 085	1 647	2 348	5 293	2 295	1 350	11 182
Dayton	81 574	10 134	5 137	8 968	12 962	13 491	18 574	8 077	4 231	8 165
East Cleveland	14 604	1 589	883	1 604	2 510	2 419	3 588	1 266	745	8 240
Elyria	16 135	1 237	717	1 203	2 003	2 929	5 027	1 893	1 126	9 982
Euclid	24 913	1 302	756	1 657	3 077	3 872	8 034	3 926	2 289	11 116
Fairborn	9 869	526	262	673	1 337	1 775	2 907	1 499	890	10 622
Findlay	11 646	1 063	509	1 222	1 613	1 894	3 139	1 362	844	9 369
Garfield Heights	12 676	630	483	827	1 363	2 110	4 414	1 947	902	11 048
Hamilton	22 014	2 711	1 337	2 363	3 181	3 849	5 634	1 779	1 160	8 419
Kent	6 705	570	332	771	941	1 050	1 592	853	596	9 258
Kettering	22 320	805	489	1 189	1 847	2 669	7 193	4 386	3 742	12 892
Lakewood	26 426	2 116	1 146	2 554	3 667	4 373	6 629	3 222	2 719	9 632
Lancaster	11 061	1 306	602	1 255	1 960	2 255	2 489	717	477	7 952
Lima	17 383	2 172	1 020	1 917	2 988	3 041	4 050	1 458	737	7 989
Lorain	23 078	2 095	1 063	1 856	3 137	4 795	6 767	2 180	1 185	9 266
Mansfield	18 200	2 089	1 368	2 156	2 763	3 021	4 150	1 478	1 175	8 099
Maple Heights	10 102	541	256	618	938	1 811	3 566	1 692	680	11 244
Marion	12 503	1 505	765	1 293	2 278	2 468	3 048	769	377	7 916
Massillon	10 716	1 173	622	1 107	1 584	2 185	2 790	803	452	8 498
Mentor	10 133	312	192	417	727	1 448	3 774	2 015	1 248	12 611
Middletown	16 079	1 720	752	1 376	2 416	2 653	4 060	1 782	1 320	9 173
Newark	14 185	1 892	1 048	1 676	2 249	2 745	3 124	782	669	7 707

Table 1. **Household Income in 1969 for Households: 1970**—Continued

[Data based on 20-percent sample, see text]

United States Regions Divisions States Standard Metropolitan Statistical Areas Cities of 25,000 or More (or Central Cities)	Total households	Less than $2,000	$2,000 to $2,999	$3,000 to $4,999	$5,000 to $7,499	$7,500 to $9,999	$10,000 to $14,999	$15,000 to $19,999	$20,000 or more	Median (dollars)
CITIES—Continued										
Ohio—Continued										
North Olmsted	9 788	329	172	403	669	1 139	3 268	2 328	1 480	13 338
Norwood	10 854	1 141	636	1 362	1 942	1 956	2 551	812	454	7 942
Parma	29 743	1 540	836	1 557	2 412	4 375	10 687	5 228	3 108	11 942
Parma Heights	8 527	353	170	599	658	1 199	2 870	1 695	983	12 238
Portsmouth	10 104	2 096	818	1 535	1 637	1 479	1 694	454	391	5 921
Sandusky	10 867	1 363	588	1 031	1 532	1 994	2 762	973	624	8 653
Shaker Heights	12 558	712	264	632	904	1 046	2 100	1 748	5 152	16 776
South Euclid	9 306	468	280	536	954	1 040	2 735	1 721	1 572	12 514
Springfield	26 713	3 584	1 666	3 085	4 202	4 973	5 945	1 984	1 274	7 912
Steubenville	10 365	1 492	835	1 236	1 357	1 682	2 325	837	601	7 890
Toledo	125 375	14 091	6 866	12 379	16 644	20 462	32 853	13 568	8 512	9 053
Upper Arlington	12 282	381	203	538	922	1 103	2 644	2 318	4 173	15 755
Warren	20 278	1 965	1 108	1 771	2 735	3 526	5 582	2 286	1 305	9 315
Whitehall	8 289	363	198	697	1 398	1 622	2 426	1 009	576	9 794
Xenia	7 608	628	315	686	1 167	1 385	2 415	655	357	9 319
Youngstown	44 632	6 126	2 961	4 742	6 808	8 275	10 357	3 390	1 973	8 007
Zanesville	11 391	2 032	1 139	1 744	2 114	1 707	1 872	473	310	5 923
Oklahoma										
Bartlesville	10 410	1 100	684	914	1 471	1 546	2 545	1 241	909	9 175
Del City	8 139	351	193	620	1 378	1 680	2 720	866	331	9 773
Enid	15 470	2 431	1 017	2 042	2 898	2 580	2 914	856	732	6 937
Lawton	23 595	2 744	1 597	3 686	5 284	3 649	4 388	1 433	814	6 784
Midwest City	14 802	882	555	1 335	2 726	2 815	3 896	1 693	900	9 190
Muskogee	13 289	2 822	1 316	2 077	2 179	1 676	2 020	644	555	5 493
Norman	15 761	1 932	1 093	2 330	2 648	2 296	2 979	1 293	1 190	7 384
Oklahoma City	126 978	16 078	8 433	16 328	21 477	19 244	26 161	10 855	8 402	7 652
Ponca City	9 296	1 363	628	1 055	1 478	1 435	1 942	939	456	7 716
Shawnee	8 808	1 926	844	1 287	1 483	1 131	1 386	444	307	5 585
Stillwater	9 220	1 459	932	1 780	1 448	1 193	1 314	595	499	5 758
Tulsa	112 826	11 596	6 330	12 693	17 348	18 507	25 997	11 424	8 931	8 641
Oregon										
Corvallis	10 215	1 167	665	1 638	1 629	1 421	1 957	919	819	7 515
Eugene	25 775	3 145	1 790	3 263	3 860	3 771	5 387	2 537	2 022	8 050
Medford	10 348	1 289	777	1 355	1 597	1 741	2 257	681	651	7 724
Portland	144 904	19 242	10 967	18 486	22 430	21 603	30 669	12 396	9 111	7 654
Salem	23 064	3 159	1 636	2 983	3 521	3 306	4 941	1 943	1 575	7 676
Springfield	8 947	741	527	1 106	1 855	1 869	2 146	477	226	7 827
Pennsylvania										
Allentown	37 874	3 955	2 056	4 864	5 988	6 822	9 158	3 042	1 989	8 260
Altoona	21 085	3 026	1 527	3 130	4 060	3 637	3 924	1 220	561	6 761
Baldwin	7 778	388	206	463	895	1 607	2 695	1 063	461	10 612
Bethel	9 286	311	172	455	772	1 168	3 152	1 985	1 271	12 800
Bethlehem	23 517	2 119	1 199	2 226	3 580	4 148	6 169	2 420	1 656	9 088
Chester	17 871	2 703	1 175	2 277	3 015	3 109	3 598	1 346	648	7 306
Easton	10 239	1 519	817	1 414	1 836	1 728	2 001	564	360	6 865
Erie	41 029	4 964	2 567	4 553	7 447	7 733	9 275	2 828	1 662	7 818
Harrisburg	25 672	4 171	1 996	3 933	4 859	3 852	4 359	1 583	919	6 408
Hazleton	10 476	1 433	639	1 400	2 007	1 998	2 067	565	367	7 200
Johnstown	14 671	2 394	1 182	2 056	2 667	2 853	2 633	616	270	6 597
Lancaster	19 868	2 666	1 533	2 621	3 892	3 432	3 990	1 194	540	7 000
Lebanon	9 927	1 190	575	1 132	1 803	2 063	2 242	552	370	7 819
McKeesport	13 281	2 192	976	1 529	2 239	2 395	2 608	928	414	7 170
Monroeville	8 202	282	131	376	746	1 264	2 771	1 678	954	12 349
New Castle	12 608	2 090	1 020	1 425	2 621	2 144	2 334	606	368	6 687
Norristown	12 357	1 082	711	1 266	2 190	2 185	3 247	1 090	586	8 564
Philadelphia	642 145	81 854	39 913	76 772	103 312	103 814	142 457	56 591	37 432	7 963
Pittsburgh	178 023	25 663	13 266	22 613	29 832	28 483	35 141	12 691	10 334	7 302
Pottstown	8 389	777	462	913	1 468	1 483	2 293	670	323	8 468
Reading	32 357	4 540	2 280	4 516	5 761	5 510	6 836	1 863	1 051	7 101
Scranton	34 695	4 754	2 201	4 629	7 123	5 961	6 538	2 068	1 421	7 023
State College	7 806	1 098	747	1 349	1 177	907	1 124	664	740	6 506
West Mifflin	8 290	503	238	561	1 015	1 879	2 880	875	339	9 932
Wilkes-Barre	19 861	2 855	1 448	2 884	3 951	3 440	3 620	1 088	575	6 736
Wilkinsburg	9 944	1 124	598	1 235	1 871	1 585	2 146	826	559	7 727
Williamsport	12 507	2 091	903	1 648	2 330	2 108	2 337	657	433	6 729
York	18 397	2 605	1 533	2 656	3 240	2 943	3 820	1 024	576	6 855
Rhode Island										
Cranston	22 054	1 466	959	1 930	3 308	3 743	5 914	2 670	2 064	9 747
East Providence	15 133	1 274	643	1 387	2 321	2 716	4 335	1 581	876	9 287
Newport	10 358	1 467	660	1 285	1 857	1 595	2 091	756	647	7 379
Pawtucket	26 690	3 714	1 604	3 137	4 458	4 495	6 227	1 910	1 145	7 740
Providence	63 154	10 778	4 794	8 786	10 986	9 210	11 378	3 640	3 582	6 643
Warwick	24 934	1 622	921	1 896	3 136	4 352	7 512	3 326	2 169	10 359
Woonsocket	15 823	2 402	1 198	1 871	2 808	2 813	3 333	961	437	7 173

Table 1. **Household Income in 1969 for Households: 1970**—Continued

[Data based on 20-percent sample, see text]

United States Regions Divisions States Standard Metropolitan Statistical Areas Cities of 25,000 or More (or Central Cities)	Total households	Less than $2,000	$2,000 to $2,999	$3,000 to $4,999	$5,000 to $7,499	$7,500 to $9,999	$10,000 to $14,999	$15,000 to $19,999	$20,000 or more	Median (dollars)
CITIES—Continued										
South Carolina										
Anderson	9 048	1 301	641	1 318	1 765	1 345	1 712	530	436	6 790
Charleston	21 213	4 329	1 372	2 779	3 512	2 703	3 482	1 544	1 492	6 514
Columbia	27 974	4 561	2 025	4 208	5 309	3 690	4 583	1 805	1 793	6 504
Florence	8 109	1 206	547	1 328	1 465	1 077	1 361	517	608	6 661
Greenville	19 886	3 115	1 551	2 963	3 488	2 543	3 509	1 393	1 324	6 659
Rock Hill	9 587	1 254	538	1 381	1 696	1 671	2 092	632	323	7 389
Spartanburg	14 085	2 189	969	2 097	2 358	1 846	2 520	1 108	998	6 895
South Dakota										
Aberdeen	8 138	1 134	528	1 080	1 525	1 300	1 604	558	409	7 175
Rapid City	13 512	1 477	937	1 752	2 487	2 475	2 778	901	705	7 604
Sioux Falls	22 537	2 544	1 531	2 386	3 460	3 977	5 618	1 895	1 126	8 347
Tennessee										
Chattanooga	40 817	8 197	3 143	6 463	7 452	5 612	6 230	2 161	1 559	5 874
Clarksville	9 676	1 522	709	1 430	1 814	1 546	1 614	578	463	6 622
Jackson	13 121	2 338	1 161	2 124	2 147	1 816	2 128	825	582	6 092
Johnson City	10 101	1 602	857	1 625	1 719	1 297	1 760	612	629	6 406
Kingsport	10 671	1 237	645	1 222	1 643	1 606	2 406	1 054	858	8 416
Knoxville	57 059	9 120	4 120	8 560	10 222	8 351	9 983	3 543	3 160	6 646
Memphis	190 035	25 774	11 456	24 594	31 920	29 104	40 203	15 381	11 603	7 609
Murfreesboro	7 931	1 200	546	1 178	1 339	1 128	1 466	649	425	6 945
Nashville Davidson	140 409	15 379	6 936	16 318	23 478	22 382	32 876	12 588	10 452	8 404
Oak Ridge	9 454	702	336	644	1 179	1 651	2 543	1 426	973	10 423
Texas										
Abilene	27 175	3 174	1 880	4 387	5 336	4 533	5 019	1 701	1 145	6 943
Amarillo	42 363	4 941	2 386	5 367	7 631	7 196	9 369	3 100	2 373	7 798
Arlington	28 356	1 338	810	2 033	3 655	4 562	9 009	4 105	2 844	10 988
Austin	78 567	8 890	4 958	11 156	13 779	11 025	15 956	6 779	6 024	7 613
Baytown	14 089	1 202	598	1 068	1 880	2 218	4 247	1 750	1 126	10 092
Beaumont	37 076	5 338	2 533	4 359	5 906	5 138	8 016	3 259	2 527	7 696
Big Spring	9 290	1 159	527	1 293	1 959	1 515	1 823	679	335	7 126
Brownsville	12 844	3 089	1 547	2 444	2 081	1 292	1 498	508	385	4 462
Bryan	10 526	1 675	784	1 458	2 019	1 530	1 704	721	635	6 667
College Station	4 380	590	284	765	774	483	681	485	318	6 780
Corpus Christi	58 543	7 340	3 409	7 449	10 772	8 924	12 192	4 842	3 615	7 584
Dallas	280 948	26 644	13 724	32 671	46 463	41 071	60 893	29 121	30 361	8 777
Denison	8 179	1 265	678	1 118	1 691	1 231	1 450	450	296	6 521
Denton	11 896	1 445	851	1 711	1 989	1 849	2 451	931	669	7 440
Edinburg	4 243	917	417	831	740	442	536	186	174	4 895
El Paso	88 187	10 550	5 490	12 632	16 977	13 911	16 905	6 735	4 987	7 271
Farmers Branch	7 514	195	101	300	602	918	2 731	1 494	1 173	13 004
Fort Worth	129 992	14 652	7 648	14 925	22 506	20 598	28 002	12 012	9 649	8 139
Galveston	21 024	3 459	1 447	3 250	3 712	2 945	3 683	1 435	1 093	6 587
Garland	22 992	739	417	1 343	2 790	4 121	8 401	3 534	1 647	11 242
Grand Prairie	15 389	903	511	1 129	2 532	2 930	4 412	1 968	1 004	9 735
Haltom City	8 787	572	310	742	1 292	1 761	2 628	1 004	478	9 598
Harlingen	9 150	1 863	882	1 740	1 592	1 113	1 184	391	385	5 141
Houston	393 368	39 425	19 158	44 038	64 557	60 113	89 449	41 375	35 253	8 727
Hurst	7 647	201	94	348	709	1 275	2 733	1 490	797	12 189
Irving	28 821	1 215	569	1 836	3 546	5 101	9 691	4 293	2 570	11 106
Killeen	11 888	886	1 028	2 443	3 023	1 738	1 827	630	313	6 312
Kingsville	8 034	1 276	665	1 241	1 672	1 042	1 415	446	277	6 249
Laredo	16 870	3 806	1 991	3 563	3 090	1 629	1 750	496	545	4 481
Longview	14 901	2 015	996	1 695	2 585	2 303	3 446	1 117	744	7 673
Lubbock	44 874	4 936	2 932	6 421	8 310	7 008	8 703	3 431	3 133	7 451
McAllen	9 937	1 978	833	1 848	1 539	1 004	1 627	608	500	5 503
Mesquite	14 756	547	268	722	1 887	2 949	5 960	1 760	663	10 843
Midland	18 106	1 482	727	1 684	2 732	2 772	4 506	2 115	2 088	9 690
Odessa	23 696	1 991	1 061	2 487	3 963	4 532	6 211	2 139	1 312	8 794
Orange	7 529	1 088	510	743	1 272	1 295	1 541	726	354	7 792
Pasadena	26 525	1 247	717	1 958	3 376	4 685	9 132	3 587	1 823	10 701
Pharr	3 689	888	473	801	681	388	326	106	26	4 207
Port Arthur	18 455	2 920	1 175	2 549	3 550	3 343	3 235	1 132	551	6 819
Richardson	13 431	271	149	396	888	1 292	4 656	3 256	2 523	13 994
San Angelo	20 414	2 996	1 544	3 187	4 069	3 072	3 307	1 191	1 048	6 524
San Antonio	190 724	25 730	13 025	28 367	37 066	29 907	34 564	13 233	8 832	6 905
San Benito	3 763	867	498	844	707	370	362	63	52	4 224
Sherman	9 641	1 101	639	1 269	1 643	1 570	2 087	843	489	7 768
Temple	11 117	1 647	921	1 654	2 043	1 664	1 918	684	586	6 635
Texarkana	10 629	1 969	820	1 638	1 774	1 457	1 941	621	409	6 251
Texas City	11 512	1 028	412	1 001	1 642	1 944	3 743	1 157	585	9 651
Tyler	18 943	2 279	1 271	2 423	3 322	2 808	3 990	1 520	1 330	7 657
Victoria	12 144	1 486	775	1 760	2 062	1 994	2 698	770	599	7 487
Waco	31 504	5 531	2 479	4 871	5 535	4 426	5 378	1 869	1 415	6 297
Wichita Falls	30 073	3 929	1 936	4 459	6 050	4 837	5 299	1 942	1 621	6 947

506-443 O - 73 - 3

Table 1. **Household Income in 1969 for Households: 1970**—Continued

[Data based on 20-percent sample, see text]

United States Regions Divisions States Standard Metropolitan Statistical Areas Cities of 25,000 or More (or Central Cities)	Total households	Less than $2,000	$2,000 to $2,999	$3,000 to $4,999	$5,000 to $7,499	$7,500 to $9,999	$10,000 to $14,999	$15,000 to $19,999	$20,000 or more	Median (dollars)
CITIES—Continued										
Utah										
Bountiful	6 781	317	125	379	716	1 154	2 362	1 121	607	11 481
Ogden	22 592	2 921	1 451	2 718	3 681	3 724	4 664	2 217	1 216	7 852
Orem	6 306	501	322	632	1 083	1 173	1 919	419	257	8 811
Provo	12 707	1 396	1 070	2 440	2 419	1 791	2 248	730	613	6 496
Salt Lake City	63 058	8 688	4 656	8 790	10 905	9 492	11 679	4 511	4 337	7 154
Vermont										
Burlington	11 328	1 213	777	1 280	1 941	1 683	2 480	1 131	823	8 173
Virginia										
Alexandria	42 477	2 482	1 413	3 610	6 501	6 812	10 343	5 497	5 819	10 203
Charlottesville	13 647	1 456	877	1 919	2 348	2 168	2 916	1 156	807	7 758
Chesapeake	25 153	2 254	1 101	2 644	4 287	4 921	6 759	2 329	858	8 664
Colonial Heights	4 346	263	83	365	779	708	1 287	574	287	9 912
Danville	15 465	2 126	1 085	2 371	2 821	2 441	3 037	917	667	6 906
Hampton	34 586	2 703	1 412	3 181	5 789	6 602	9 033	3 738	2 128	9 093
Lynchburg	17 475	2 131	1 118	2 612	2 857	2 372	3 737	1 441	1 207	7 521
Newport News	39 537	3 918	1 875	4 411	6 808	6 255	9 546	4 222	2 502	8 602
Norfolk	86 742	12 082	5 711	12 374	17 084	12 984	16 310	5 959	4 238	6 932
Petersburg	11 262	1 564	884	1 632	2 355	1 637	2 034	653	503	6 646
Portsmouth	34 511	4 297	2 283	4 507	6 275	6 149	6 970	2 604	1 426	7 458
Richmond	82 769	9 863	5 499	11 690	14 955	12 731	16 133	6 266	5 632	7 396
Roanoke	31 928	3 865	2 290	4 743	5 981	5 341	6 253	1 935	1 520	7 118
Virginia Beach	45 129	3 377	1 405	3 501	7 240	7 523	12 393	5 701	3 989	9 840
Washington										
Bellevue	17 574	552	274	751	1 153	1 626	4 845	4 121	4 252	14 573
Bellingham	13 761	2 216	1 237	1 646	1 903	2 101	2 848	1 100	710	7 340
Bremerton	11 694	1 591	713	1 252	1 701	1 721	3 008	1 141	567	8 357
Everett	18 845	2 371	1 220	1 993	2 652	2 953	4 693	1 805	1 158	8 504
Longview	9 512	917	455	997	1 306	1 707	2 663	916	551	9 083
Renton	8 590	626	326	619	1 186	1 536	2 440	1 271	586	10 004
Richland	8 159	418	325	655	906	1 256	2 461	1 300	838	11 055
Seattle	206 109	22 685	12 625	23 226	29 849	29 272	47 338	22 800	18 314	8 753
Spokane	60 512	9 483	4 645	8 074	9 137	8 843	12 410	4 582	3 338	7 204
Tacoma	54 158	7 343	4 076	6 383	8 258	8 614	12 074	4 626	2 784	7 796
Vancouver	15 365	1 912	967	1 740	2 201	2 533	3 752	1 392	868	8 351
Yakima	16 475	2 932	1 434	2 493	2 444	2 303	2 959	1 163	747	6 410
West Virginia										
Charleston	25 595	3 963	1 787	3 264	3 817	3 288	4 951	2 494	2 031	7 478
Fairmont	9 298	1 518	796	1 159	1 840	1 380	1 696	600	309	6 598
Huntington	26 120	4 715	2 159	3 806	4 469	3 326	4 531	1 670	1 444	6 331
Morgantown	8 737	1 456	657	1 409	1 287	1 208	1 465	728	527	6 644
Parkersburg	15 172	2 011	1 178	1 776	2 722	2 691	3 070	1 055	669	7 407
Weirton	8 309	626	315	646	999	1 538	2 641	935	609	10 058
Wheeling	16 809	2 793	1 222	2 197	2 804	2 762	3 186	1 010	835	6 955
Wisconsin										
Appleton	16 861	1 148	875	1 474	2 013	3 158	4 782	1 879	1 532	9 812
Beloit	11 302	1 237	650	1 155	1 293	1 996	3 299	1 077	595	9 148
Brookfield	8 182	177	132	258	390	613	2 343	2 053	2 216	15 434
Eau Claire	13 768	1 475	920	1 595	1 827	2 332	3 448	1 334	837	8 644
Fond du Lac	11 098	1 041	562	1 039	1 545	2 013	3 255	1 009	634	9 192
Green Bay	26 329	2 007	1 442	2 770	3 763	5 312	7 500	2 205	1 330	8 998
Janesville	14 031	1 065	645	1 306	1 636	2 741	4 110	1 568	960	9 656
Kenosha	24 228	2 047	1 230	2 220	3 643	4 430	6 964	2 455	1 239	9 178
La Crosse	16 159	2 171	1 297	2 002	2 546	2 568	3 506	1 096	973	7 562
Madison	55 019	5 298	3 053	6 380	7 419	7 505	13 566	6 538	5 260	9 285
Manitowoc	10 895	1 069	725	1 241	1 566	1 869	2 798	962	665	8 632
Menomonee Falls	7 956	251	143	267	529	917	3 223	1 726	900	12 903
Milwaukee	236 986	23 682	13 850	25 104	34 033	40 221	63 342	24 114	12 640	8 857
New Berlin	6 766	175	53	205	357	795	2 959	1 448	774	13 038
Oshkosh	16 128	1 643	996	1 779	2 412	3 140	4 057	1 307	794	8 482
Racine	29 833	2 582	1 424	3 021	4 101	5 060	8 580	3 261	1 804	9 372
Sheboygan	16 006	1 395	1 086	1 714	2 240	2 913	4 497	1 259	902	8 846
Superior	10 564	1 598	778	1 461	1 610	1 968	2 248	560	341	7 244
Waukesha	11 738	808	502	769	1 245	1 842	3 994	1 520	1 058	10 880
Wausau	10 948	1 263	804	1 295	1 679	1 852	2 609	803	643	8 085
Wauwatosa	17 931	827	628	1 343	1 535	2 210	5 153	2 983	3 252	12 351
West Allis	23 537	1 384	1 082	1 851	2 819	4 369	7 679	2 907	1 446	10 172
Wyoming										
Casper	12 713	1 206	743	1 288	1 732	1 910	3 246	1 618	970	9 316
Cheyenne	13 645	1 382	930	1 710	2 126	2 074	3 165	1 390	868	8 313

Table 2. Household Income in 1969 for Households: 1970

[Data based on 20-percent sample, see text]

Counties	Total households	Less than $2,000	$2,000 to $2,999	$3,000 to $4,999	$5,000 to $7,499	$7,500 to $9,999	$10,000 to $14,999	$15,000 to $19,999	$20,000 or more	Median (dollars)
Alabama										
Autauga	6 796	1 212	393	822	1 343	974	1 509	341	202	6 808
Baldwin	17 721	2 799	1 371	2 783	3 335	2 640	3 332	850	611	6 430
Barbour	6 814	1 991	697	1 091	1 106	641	859	277	152	4 318
Bibb	4 020	945	409	678	792	507	523	124	42	4 935
Blount	8 442	1 667	792	1 358	1 766	1 255	1 227	250	127	5 572
Bullock	3 336	1 216	428	544	468	307	215	90	68	3 088
Butler	6 669	1 740	656	1 269	1 192	761	790	153	108	4 479
Calhoun	30 657	5 001	2 157	4 197	6 467	4 980	5 571	1 434	850	6 536
Chambers	11 208	1 982	959	1 730	2 136	1 697	2 096	462	146	6 092
Cherokee	4 879	958	410	829	1 162	704	636	99	81	5 522
Chilton	8 019	2 012	678	1 360	1 578	1 034	1 007	188	162	4 940
Choctaw	4 674	1 191	539	783	746	561	601	114	139	4 550
Clarke	7 608	1 756	701	1 227	1 398	917	1 070	320	219	5 215
Clay	3 948	941	334	663	828	489	559	75	59	5 109
Cleburne	3 366	690	244	514	742	527	519	102	28	5 792
Coffee	10 667	1 741	883	1 604	2 303	1 523	1 668	571	374	6 200
Colbert	15 049	2 526	1 136	1 910	2 707	2 490	3 014	779	487	6 803
Conecuh	4 665	1 417	563	833	715	501	476	92	68	3 846
Coosa	3 144	572	261	577	675	577	320	99	63	5 600
Covington	11 208	2 399	1 204	1 957	2 102	1 633	1 383	341	189	5 052
Crenshaw	4 226	1 322	498	792	673	479	337	66	59	3 740
Cullman	16 220	3 224	1 362	2 750	3 333	2 386	2 367	548	250	5 581
Dale	13 909	1 630	854	1 744	3 299	2 346	2 910	745	381	7 066
Dallas	15 611	3 865	1 442	2 515	2 730	1 752	2 096	781	430	4 987
De Kalb	13 501	3 438	1 365	2 271	2 911	1 528	1 439	329	220	4 715
Elmore	9 643	1 842	907	1 390	1 719	1 397	1 656	460	272	5 993
Escambia	9 963	2 020	959	1 638	1 833	1 459	1 440	363	251	5 497
Etowah	30 241	5 289	2 256	4 048	5 135	4 724	6 176	1 799	814	6 717
Fayette	5 223	1 200	515	984	1 095	608	588	103	130	4 822
Franklin	7 698	1 732	704	1 168	1 524	1 175	1 032	248	115	5 402
Geneva	7 059	1 567	782	1 163	1 458	909	839	238	103	5 030
Greene	2 947	1 204	474	394	347	197	197	86	48	2 569
Hale	4 277	1 461	583	763	615	358	336	94	67	3 248
Henry	4 103	1 100	427	734	733	517	443	53	96	4 429
Houston	17 600	3 259	1 388	2 279	3 289	2 613	3 175	906	691	6 424
Jackson	12 014	2 400	1 016	1 955	2 326	1 875	1 766	441	235	5 684
Jefferson	203 629	29 613	12 943	24 810	34 206	33 199	42 216	15 415	11 227	7 518
Lamar	4 672	1 463	414	691	871	598	511	55	69	4 329
Lauderdale	20 779	3 447	1 660	2 632	3 705	3 223	4 058	1 306	748	6 788
Lawrence	7 808	1 729	618	1 229	1 565	1 294	1 036	220	117	5 524
Lee	17 391	2 678	1 540	2 469	3 110	2 507	3 071	1 189	827	6 615
Limestone	12 040	2 273	886	1 852	2 227	1 784	2 063	523	432	6 133
Lowndes	3 100	999	466	591	422	242	267	70	43	3 288
Macon	6 457	1 884	672	1 158	1 072	531	736	269	135	4 161
Madison	53 150	5 101	2 369	5 319	7 678	6 674	12 308	7 684	6 017	9 788
Marengo	6 741	2 070	651	1 142	883	698	947	244	106	4 137
Marion	7 708	1 687	619	1 251	1 798	1 090	899	217	147	5 413
Marshall	17 111	3 267	1 442	2 690	3 482	2 571	2 515	700	444	5 830
Mobile	91 769	14 482	5 700	12 443	16 847	14 447	17 791	6 002	4 057	6 968
Monroe	5 932	1 571	597	1 081	929	736	734	152	132	4 476
Montgomery	50 689	7 942	3 579	6 991	8 231	6 851	9 915	3 794	3 386	7 075
Morgan	23 520	3 767	1 479	2 606	3 856	3 911	5 187	1 686	1 028	7 533
Perry	4 192	1 223	526	797	573	481	421	85	86	3 871
Pickens	5 946	1 608	513	1 180	881	735	801	146	82	4 444
Pike	7 445	1 866	850	1 284	1 208	919	879	230	209	4 568
Randolph	5 887	1 472	520	927	1 188	797	722	189	72	5 052
Russell	13 058	2 906	1 115	2 154	2 554	1 764	1 924	409	232	5 347
St. Clair	8 312	1 535	678	1 299	1 838	1 263	1 239	260	200	5 876
Shelby	11 125	1 951	861	1 571	2 229	1 811	1 794	565	343	6 323
Sumter	4 660	1 601	555	842	639	405	349	145	124	3 413
Talladega	18 861	3 174	1 493	2 975	3 650	2 732	3 461	874	502	6 225
Tallapoosa	10 458	2 019	821	1 875	2 022	1 728	1 458	331	204	5 636
Tuscaloosa	32 916	6 291	2 589	4 723	5 459	4 532	5 879	1 974	1 469	6 307
Walker	17 697	3 901	1 628	2 683	3 525	2 542	2 455	648	315	5 451
Washington	4 346	902	538	700	883	620	542	109	52	5 093
Wilcox	4 211	1 601	405	726	555	398	337	132	57	3 274
Winston	5 378	1 160	367	859	1 218	767	687	187	133	5 622
Alaska										
Aleutian Islands	1 225	52	55	148	271	224	324	94	57	8 465
Anchorage	34 988	1 471	793	2 129	4 372	3 834	8 358	6 442	7 589	12 928
Angoon	107	55	19	18	15	–	–	–	–	2000–
Barrow	490	68	32	74	58	68	114	24	52	7 978
Bethel	1 435	350	206	220	200	106	174	109	70	4 468
Bristol Bay Borough	169	17	5	16	16	17	60	19	19	11 125
Bristol Bay Division	747	124	61	93	150	101	124	33	61	6 592
Cordova-McCarthy	588	64	36	39	50	88	148	86	77	10 574
Fairbanks	11 593	473	198	829	1 851	1 361	2 644	1 854	2 383	12 051
Haines	423	36	16	–	49	52	132	86	52	12 216
Juneau	4 224	184	123	229	400	371	1 048	787	1 082	13 841
Kenai-Cook Inlet	3 889	278	130	244	375	458	1 062	656	686	12 163
Ketchikan	3 006	264	84	206	233	351	965	457	446	11 891
Kobuk	814	121	56	142	181	96	130	30	58	6 215
Kodiak	2 384	115	88	233	351	291	705	310	291	10 809

Table 2. **Household Income in 1969 for Households: 1970**—Continued

[Data based on 20-percent sample, see text]

Counties	Total households	Less than $2,000	$2,000 to $2,999	$3,000 to $4,999	$5,000 to $7,499	$7,500 to $9,999	$10,000 to $14,999	$15,000 to $19,999	$20,000 or more	Median (dollars)
Alaska—Continued										
Kuskokwim	478	173	63	107	59	–	28	25	23	3 056
Matanuska-Susitna	1 826	327	84	174	232	145	419	290	155	9 155
Nome	1 209	202	106	184	150	134	236	102	95	6 875
Outer Ketchikan	393	20	16	67	80	54	99	37	20	8 125
Prince of Wales	558	69	–	46	53	58	184	77	71	11 440
Seward	605	64	40	32	94	66	157	90	62	10 207
Sitka	1 884	85	34	148	160	245	546	372	294	12 473
Skagway-Yakutat	583	49	37	43	68	64	151	103	68	11 010
Southeast Fairbanks	1 051	72	63	122	153	166	225	150	100	9 239
Upper Yukon	312	68	5	80	37	13	47	36	26	5 203
Valdez-Chitina-Whittier	947	128	26	102	111	75	189	145	171	10 833
Wade Hampton	643	202	95	153	91	41	38	11	12	3 320
Wrangell-Petersburg	1 473	117	109	101	185	193	418	202	148	10 377
Yukon-Koyukuk	1 015	142	41	77	113	73	225	193	151	11 367
Arizona										
Apache	6 832	2 167	513	913	1 048	832	958	254	147	4 612
Cochise	17 878	2 447	1 075	2 211	3 232	2 961	3 690	1 440	822	7 480
Coconino	12 474	1 731	800	1 305	2 180	1 981	2 710	988	779	7 779
Gila	8 806	1 206	562	1 160	1 825	1 698	1 611	475	269	7 021
Graham	4 325	794	349	637	833	644	765	210	93	6 148
Greenlee	3 022	259	95	196	301	790	1 033	216	132	9 589
Maricopa	302 633	28 113	16 388	34 535	48 634	46 547	72 953	31 578	23 885	8 770
Mohave	8 626	804	685	1 063	1 263	1 394	2 233	765	419	8 393
Navajo	11 278	2 493	1 075	1 398	1 719	1 582	2 093	633	285	5 979
Pima	110 785	12 696	7 146	14 293	18 945	17 556	23 146	9 364	7 639	7 829
Pinal	18 096	2 497	1 368	2 329	3 332	3 274	3 435	1 194	667	7 141
Santa Cruz	3 817	523	236	587	736	568	587	308	272	6 911
Yavapai	12 999	2 215	1 203	1 882	2 401	2 051	2 099	719	429	6 249
Yuma	17 586	2 045	1 159	2 395	3 400	2 841	3 567	1 326	853	7 349
Arkansas										
Arkansas	7 500	1 617	616	1 164	1 632	905	1 028	261	277	5 541
Ashley	7 535	1 548	765	1 031	1 467	991	1 222	350	161	5 722
Baxter	5 800	1 396	565	1 241	1 126	571	606	175	120	4 513
Benton	16 916	3 012	1 371	3 043	3 589	2 559	2 294	584	464	5 719
Boone	6 654	1 512	754	1 083	1 344	884	643	212	222	4 959
Bradley	4 229	1 111	445	838	750	526	432	76	51	4 333
Calhoun	1 769	529	174	261	370	214	207	14	–	4 391
Carroll	4 565	982	558	918	891	576	410	144	86	4 618
Chicot	5 477	1 905	743	953	784	421	463	120	88	3 190
Clark	6 608	1 379	682	1 016	1 284	920	852	281	194	5 442
Clay	6 511	1 919	724	1 235	1 107	782	465	157	122	3 992
Cleburne	3 617	1 011	573	618	585	375	343	70	42	3 727
Cleveland	2 145	553	266	453	423	252	155	35	8	4 119
Columbia	8 197	1 870	911	1 360	1 512	1 059	1 001	294	190	4 938
Conway	5 299	1 190	614	911	965	714	687	151	67	4 856
Craighead	16 572	3 240	1 339	2 510	3 283	2 363	2 439	713	685	5 912
Crawford	8 174	1 594	778	1 517	1 883	1 221	940	127	114	5 263
Crittenden	13 255	3 529	1 289	1 762	1 971	1 600	2 120	569	415	5 060
Cross	5 703	1 385	449	907	939	851	779	216	177	5 294
Dallas	3 182	762	372	570	625	414	283	100	56	4 604
Desha	5 646	1 609	633	952	917	551	566	202	216	4 221
Drew	4 619	1 026	620	923	719	556	543	123	109	4 438
Faulkner	9 281	1 571	803	1 657	2 070	1 242	1 361	339	238	5 736
Franklin	3 656	797	449	681	800	434	382	60	53	4 709
Fulton	2 647	948	376	482	430	211	164	16	20	2 999
Garland	20 096	4 837	2 011	3 636	3 735	2 422	2 280	686	489	4 760
Grant	3 120	555	257	524	636	526	490	66	66	5 881
Greene	8 329	1 842	910	1 524	1 602	1 119	843	229	260	4 854
Hempstead	6 493	1 668	640	1 273	1 152	716	682	210	152	4 474
Hot Spring	7 203	1 405	580	1 058	1 485	1 192	1 145	228	110	5 940
Howard	3 798	877	331	585	823	520	479	130	53	5 322
Independence	7 740	1 770	882	1 491	1 570	963	727	168	169	4 634
Izard	2 620	743	344	468	536	237	265	19	8	3 953
Jackson	6 609	1 410	750	1 362	1 096	843	826	148	174	4 681
Jefferson	25 714	5 483	2 272	3 715	4 597	3 456	4 027	1 340	824	5 754
Johnson	4 761	1 235	588	960	900	488	446	59	85	4 161
Lafayette	3 180	929	350	454	664	397	286	68	32	4 370
Lawrence	5 533	1 477	769	1 015	919	543	528	131	151	4 026
Lee	5 199	1 862	694	823	743	406	384	149	138	3 106
Lincoln	3 437	1 001	461	600	530	368	317	83	77	3 855
Little River	3 469	865	240	475	726	506	498	113	46	5 532
Logan	5 596	1 353	704	1 098	1 195	699	408	86	53	4 350
Lonoke	8 020	1 767	739	1 466	1 477	1 054	1 030	290	197	5 064
Madison	3 132	858	482	599	613	248	248	58	26	3 755
Marion	2 566	582	503	559	458	288	129	26	21	3 708
Miller	10 830	2 007	862	1 654	2 312	1 663	1 578	504	250	5 965
Mississippi	18 292	4 056	2 085	3 047	3 414	2 251	2 365	617	457	4 972
Monroe	4 703	1 496	587	812	748	437	410	70	143	3 661
Montgomery	2 056	533	297	371	414	223	161	30	27	4 067
Nevada	3 415	998	432	614	641	282	324	86	38	3 904
Newton	1 890	641	338	381	257	129	107	37	–	2 899
Ouachita	9 979	2 364	958	1 584	1 758	1 436	1 343	349	187	5 119

Table 2. **Household Income in 1969 for Households: 1970**—Continued

[Data based on 20-percent sample, see text]

Counties	Total households	Less than $2,000	$2,000 to $2,999	$3,000 to $4,999	$5,000 to $7,499	$7,500 to $9,999	$10,000 to $14,999	$15,000 to $19,999	$20,000 or more	Median (dollars)
Arkansas—Continued										
Perry	1 854	470	294	370	394	140	140	33	13	3 881
Phillips	11 497	3 665	1 258	1 744	1 574	1 167	1 442	356	291	3 947
Pike	3 012	728	337	611	584	347	286	78	41	4 444
Poinsett	8 307	1 925	843	1 680	1 450	1 000	937	264	208	4 649
Polk	4 673	1 118	548	804	1 129	494	423	102	55	4 668
Pope	9 014	1 633	889	1 607	1 887	1 347	1 101	363	187	5 501
Prairie	3 280	807	390	677	662	322	295	101	26	4 309
Pulaski	92 013	12 274	5 814	12 801	16 541	14 188	18 789	6 847	4 759	7 285
Randolph	4 265	1 188	503	775	810	422	394	94	79	4 139
St. Francis	8 543	2 249	1 057	1 245	1 434	1 090	985	268	215	4 551
Saline	10 869	1 399	631	1 430	2 239	2 147	2 222	552	249	7 205
Scott	2 778	675	299	656	501	379	220	31	17	4 265
Searcy	2 573	792	346	630	407	178	146	52	22	3 471
Sebastian	26 570	3 678	1 940	4 390	5 434	4 245	4 450	1 342	1 091	6 508
Sevier	3 793	814	381	599	763	502	576	94	64	5 336
Sharp	2 936	908	362	586	459	288	271	44	18	3 676
Stone	2 210	640	430	529	327	107	115	51	11	3 132
Union	15 145	3 079	1 298	2 369	2 539	2 231	2 479	689	461	5 814
Van Buren	2 857	766	451	592	515	250	202	48	33	3 715
Washington	24 791	3 795	2 066	4 253	5 316	3 499	3 863	1 048	951	6 073
White	12 665	2 930	1 362	2 266	2 256	1 678	1 556	386	231	4 801
Woodruff	3 717	1 181	504	639	588	378	262	108	57	3 543
Yell	4 725	968	539	829	979	748	497	88	77	5 068
California										
Alameda	365 093	35 115	21 869	35 665	48 503	52 124	91 530	46 331	33 956	9 485
Alpine	165	29	10	9	35	23	31	16	12	7 464
Amador	4 037	491	304	443	744	688	854	331	182	7 633
Butte	34 910	4 863	3 548	5 715	5 861	4 511	6 328	2 229	1 855	6 420
Calaveras	4 709	663	386	634	770	619	978	341	318	7 180
Colusa	4 136	501	289	604	734	494	899	297	318	7 296
Contra Costa	172 951	11 128	7 083	12 003	17 968	22 551	49 016	28 378	24 824	11 606
Del Norte	4 707	521	328	554	790	817	1 148	316	233	7 991
El Dorado	15 031	1 539	1 084	1 883	2 286	2 347	3 569	1 250	1 073	8 271
Fresno	126 752	14 713	10 812	18 001	20 615	18 209	25 839	10 424	8 139	7 407
Glenn	5 723	611	484	794	1 052	939	1 119	435	289	7 311
Humboldt	32 383	3 712	2 476	3 782	5 067	5 541	7 201	2 681	1 923	8 021
Imperial	21 030	2 557	1 514	3 049	3 805	3 191	4 148	1 537	1 229	7 231
Inyo	5 536	614	477	542	755	890	1 436	432	390	8 567
Kern	101 650	11 343	7 866	13 151	15 952	15 512	22 367	9 197	6 262	7 905
Kings	18 731	2 292	1 438	2 872	4 079	2 675	3 480	1 095	800	6 694
Lake	7 679	1 230	945	1 534	1 228	885	1 161	409	287	5 266
Lassen	5 269	554	333	618	942	930	1 163	477	252	8 004
Los Angeles	2 430 822	228 366	149 218	248 432	349 672	341 410	561 918	287 750	264 056	9 255
Madera	12 756	1 675	1 154	2 152	2 310	1 850	2 176	793	646	6 512
Marin	67 266	4 066	2 286	4 448	6 887	7 475	16 522	11 623	13 959	12 564
Mariposa	2 204	309	220	351	434	302	407	139	42	6 279
Mendocino	16 538	2 019	1 278	2 113	2 644	2 600	3 651	1 434	799	7 707
Merced	30 464	3 580	2 203	4 419	6 086	4 517	5 829	2 278	1 552	7 066
Modoc	2 524	259	209	455	363	428	522	190	98	7 335
Mono	1 382	122	104	140	166	213	435	136	66	9 366
Monterey	71 232	6 047	4 502	8 292	11 830	10 719	17 024	6 983	5 835	8 653
Napa	25 098	2. 655	1 560	2 624	3 354	3 339	6 666	2 933	1 967	9 264
Nevada	9 601	1 244	868	1 316	1 651	1 582	1 844	655	441	7 078
Orange	436 120	25 113	15 814	33 278	50 909	59 053	122 749	70 980	58 224	11 381
Placer	24 557	2 487	1 724	2 519	3 734	3 875	5 833	2 524	1 861	8 671
Plumas	4 140	380	335	413	730	679	1 041	305	257	8 281
Riverside	150 504	17 250	12 135	20 192	23 530	21 591	31 925	13 399	10 482	7 748
Sacramento	202 953	17 287	11 282	20 562	29 736	30 970	50 773	24 979	17 364	9 325
San Benito	5 460	622	385	671	961	888	1 170	349	414	7 756
San Bernardino	211 385	21 500	14 358	25 641	33 009	33 036	49 097	20 936	13 808	8 346
San Diego	422 767	39 053	25 387	47 673	65 281	62 419	100 601	46 896	35 457	8 861
San Francisco	295 174	34 899	21 611	33 838	49 469	40 793	58 504	29 236	26 824	7 976
San Joaquin	92 372	10 799	7 425	10 750	13 074	14 131	21 776	8 119	6 298	8 232
San Luis Obispo	33 926	4 282	2 924	5 069	5 267	4 816	7 087	2 720	1 761	7 225
San Mateo	185 028	9 964	6 041	11 568	20 039	23 338	52 275	31 747	30 056	12 063
Santa Barbara	83 929	7 736	5 036	9 602	12 862	11 808	19 559	9 836	7 490	8 925
Santa Clara	322 782	19 296	12 356	23 054	36 364	42 471	90 773	54 550	43 918	11 534
Santa Cruz	44 420	6 488	4 137	6 103	6 573	5 675	8 648	3 751	3 045	7 085
Shasta	25 290	2 735	1 915	3 047	4 003	3 911	6 101	2 164	1 414	8 104
Sierra	874	174	63	95	166	106	151	83	36	6 581
Siskiyou	11 283	1 251	1 001	1 328	1 820	2 087	2 474	823	499	7 789
Solano	51 120	4 564	2 642	5 643	8 230	7 816	13 235	5 613	3 377	8 933
Sonoma	67 861	8 858	5 281	8 068	9 469	9 459	15 904	6 287	4 535	8 096
Stanislaus	62 100	7 195	5 014	8 630	9 902	9 024	13 339	4 914	4 082	7 586
Sutter	13 159	1 218	861	1 815	2 137	1 930	2 959	1 301	938	8 210
Tehama	9 567	1 053	799	1 158	1 702	1 652	1 988	773	442	7 608
Trinity	2 608	264	236	350	400	537	590	139	92	7 751
Tulare	56 490	6 729	4 919	9 369	10 349	8 004	10 537	3 768	2 815	6 746
Tuolumne	7 498	827	674	963	1 085	1 165	1 731	594	459	7 929
Ventura	106 469	7 234	4 728	9 186	13 718	15 399	30 208	15 425	10 571	10 492
Yolo	28 316	2 796	2 056	3 548	4 591	4 396	6 054	2 705	2 170	8 164
Yuba	13 074	1 610	1 033	1 946	2 974	1 992	2 180	866	473	6 638

Table 2. **Household Income in 1969 for Households: 1970**—Continued

(Data based on 20-percent sample, see text)

Counties	Total households	Less than $2,000	$2,000 to $2,999	$3,000 to $4,999	$5,000 to $7,499	$7,500 to $9,999	$10,000 to $14,999	$15,000 to $19,999	$20,000 or more	Median (dollars)
Colorado										
Adams	50 024	2 489	1 400	3 637	7 160	10 518	16 600	5 679	2 541	9 954
Alamosa	3 285	485	256	552	648	482	518	192	152	6 348
Arapahoe	47 529	2 529	1 453	3 479	5 631	6 612	13 722	7 504	6 599	11 480
Archuleta	817	101	48	157	177	111	151	32	40	6 448
Baca	1 938	384	167	335	381	249	187	93	142	5 545
Bent	1 941	395	182	326	444	227	281	52	34	5 380
Boulder	40 854	3 812	2 187	4 061	5 326	5 898	10 597	5 288	3 685	9 637
Chaffee	3 176	502	198	413	566	631	697	84	85	7 098
Cheyenne	764	135	55	115	169	137	95	40	18	6 139
Clear Creek	1 635	144	81	177	229	343	481	104	76	8 859
Conejos	1 980	476	263	415	357	230	177	40	22	4 210
Costilla	826	196	73	224	131	76	73	23	30	4 286
Crowley	1 083	235	93	192	238	158	126	25	16	5 226
Custer	412	86	48	105	75	43	37	5	13	4 371
Delta	5 297	1 172	520	1 045	966	688	531	195	180	4 831
Denver	185 331	22 168	11 471	23 089	31 304	27 986	38 929	16 275	14 109	7 914
Dolores	510	80	30	73	94	98	66	31	38	6 915
Douglas	2 410	219	98	182	299	379	670	306	257	10 209
Eagle	2 302	193	82	232	476	573	438	179	129	8 233
Elbert	1 280	218	88	265	234	166	219	59	31	5 737
El Paso	67 581	6 023	3 612	7 978	13 019	11 119	15 522	6 053	4 255	8 210
Fremont	7 006	1 359	658	1 278	1 344	943	1 002	260	162	5 387
Garfield	4 923	515	322	668	984	744	1 103	375	212	7 430
Gilpin	481	113	28	66	82	54	72	43	23	6 021
Grand	1 358	114	92	136	279	244	345	89	59	8 094
Gunnison	2 215	322	157	395	434	336	320	150	101	6 345
Hinsdale	49	16	–	–	5	5	–	18	5	9 250
Huerfano	2 236	440	251	430	448	322	248	57	40	4 986
Jackson	537	10	18	82	103	65	162	68	29	9 635
Jefferson	68 363	3 323	1 709	4 156	7 611	10 223	22 291	10 931	8 119	11 606
Kiowa	686	129	41	92	180	81	111	40	12	6 125
Kit Carson	2 387	315	168	388	508	359	374	106	169	6 587
Lake	2 443	217	116	160	441	750	542	174	43	8 458
La Plata	5 683	908	438	753	1 184	864	948	359	229	6 568
Larimer	28 183	3 289	1 969	3 747	4 835	4 624	5 892	2 185	1 642	7 636
Las Animas	5 084	1 090	546	1 004	930	676	551	178	109	4 805
Lincoln	1 605	299	121	204	272	310	281	72	46	6 641
Logan	5 808	844	318	754	1 131	1 025	1 139	352	245	7 184
Mesa	17 640	2 392	1 341	2 777	3 095	2 746	3 412	1 136	741	6 866
Mineral	270	20	22	15	50	49	102	12	–	8 929
Moffat	2 079	339	115	257	386	381	409	124	68	7 128
Montezuma	3 965	608	337	573	820	681	642	204	100	6 416
Montrose	5 612	918	442	847	1 032	907	906	331	229	6 451
Morgan	6 300	991	441	921	1 301	1 093	1 040	287	226	6 532
Otero	7 277	1 348	609	1 225	1 466	1 123	1 044	262	200	5 778
Ouray	585	81	34	57	192	123	90	8	–	6 569
Park	710	116	57	117	116	118	129	35	22	6 401
Phillips	1 471	239	139	232	250	247	242	65	57	6 255
Pitkin	2 069	139	87	175	312	245	513	237	361	10 746
Prowers	4 151	733	377	739	829	597	552	191	133	5 683
Pueblo	35 373	4 349	2 443	4 193	6 794	6 697	7 319	2 347	1 231	7 466
Rio Blanco	1 474	222	70	215	262	288	272	93	52	7 195
Rio Grande	3 070	354	297	594	663	413	436	176	137	6 094
Routt	2 159	291	174	314	456	304	417	130	73	6 647
Saguache	1 134	269	108	340	166	96	91	24	40	4 118
San Juan	282	17	5	26	51	107	55	11	10	8 481
San Miguel	610	96	28	95	153	126	79	14	19	6 405
Sedgwick	1 161	184	127	115	217	154	191	77	96	6 780
Summit	862	100	33	88	95	147	260	82	57	9 456
Teller	1 127	149	78	170	269	155	199	77	30	6 547
Washington	1 848	303	133	345	390	222	278	108	69	5 917
Weld	26 664	3 355	1 826	3 815	4 636	4 294	5 652	1 786	1 300	7 338
Yuma	3 013	582	262	481	660	387	403	117	121	5 688
Connecticut										
Fairfield	243 806	15 419	7 818	16 338	26 879	31 243	61 745	36 156	48 208	11 960
Hartford	255 218	16 606	9 448	18 401	30 364	36 456	75 042	38 640	30 261	11 088
Litchfield	45 550	3 303	1 824	3 634	5 643	7 637	13 463	5 564	4 482	10 273
Middlesex	34 758	2 322	1 219	2 604	4 025	5 546	10 729	4 912	3 401	10 775
New Haven	231 754	18 629	9 388	19 371	29 586	35 424	65 856	30 413	23 087	10 264
New London	67 618	6 494	2 933	5 638	9 157	11 732	18 281	8 132	5 251	9 543
Tolland	27 902	1 602	781	1 880	3 057	4 196	9 097	4 577	2 712	11 338
Windham	26 444	2 475	1 242	2 618	4 153	4 597	7 064	2 672	1 623	8 987
Delaware										
Kent	23 368	2 499	1 128	2 958	4 710	4 144	5 063	1 890	976	7 735
New Castle	115 774	8 266	4 374	9 377	15 772	19 508	31 925	13 954	12 598	10 092
Sussex	25 662	3 550	1 699	3 599	4 510	4 260	5 335	1 631	1 078	7 208
District of Columbia										
District of Columbia	262 538	27 795	13 002	29 679	48 149	38 775	51 323	25 007	28 808	8 315
Florida										
Alachua	31 115	4 510	2 068	4 661	5 246	4 428	5 768	2 317	2 117	7 058
Baker	2 229	322	195	350	366	337	428	143	88	6 691

Table 2. **Household Income in 1969 for Households: 1970**—Continued

(Data based on 20-percent sample, see text)

Counties	Total households	Less than $2,000	$2,000 to $2,999	$3,000 to $4,999	$5,000 to $7,499	$7,500 to $9,999	$10,000 to $14,999	$15,000 to $19,999	$20,000 or more	Median (dollars)
Florida—Continued										
Bay	23 403	3 358	1 579	3 425	4 912	3 739	4 207	1 310	873	6 700
Bradford	4 058	672	409	531	835	662	648	160	141	6 249
Brevard	68 560	5 379	2 828	6 186	9 002	9 286	19 339	10 458	6 082	10 413
Broward	222 563	20 858	13 294	28 012	37 055	33 183	48 647	21 013	20 501	8 409
Calhoun	2 393	633	284	485	382	273	218	54	64	4 153
Charlotte	11 668	1 584	1 277	2 634	2 338	1 338	1 494	533	470	5 362
Citrus	7 358	1 462	821	1 546	1 518	794	751	258	208	4 806
Clay	9 396	1 220	531	1 097	1 793	1 565	2 065	703	422	7 591
Collier	13 012	1 344	858	1 612	2 232	1 812	2 338	1 164	1 652	8 135
Columbia	7 669	1 422	585	1 039	1 381	1 183	1 201	524	334	6 427
Dade	428 026	51 301	26 856	54 345	70 064	61 217	87 113	38 365	38 765	7 967
De Soto	3 761	586	400	763	758	501	486	161	106	5 434
Dixie	1 708	338	191	316	364	195	222	50	32	5 062
Duval	161 666	21 781	8 849	19 969	29 121	24 961	34 570	13 177	9 238	7 611
Escambia	60 387	7 956	3 831	7 957	11 344	10 200	12 415	4 029	2 655	7 303
Flagler	1 488	251	196	343	268	187	151	36	56	4 732
Franklin	2 429	636	352	560	411	215	186	50	19	3 809
Gadsden	9 066	2 026	930	1 845	1 551	1 167	1 026	288	233	4 709
Gilchrist	1 146	234	173	134	262	145	128	55	15	5 305
Glades	1 115	155	85	281	298	82	143	27	44	5 306
Gulf	3 001	557	213	433	569	530	516	103	80	6 307
Hamilton	2 353	610	241	413	384	312	254	58	81	4 576
Hardee	4 368	809	430	844	996	469	473	194	153	5 254
Hendry	3 617	556	194	646	727	526	603	201	164	6 419
Hernando	6 084	1 247	624	1 133	1 186	761	783	181	169	5 080
Highlands	10 468	1 962	1 159	2 136	2 063	1 159	1 227	458	304	4 978
Hillsborough	158 750	21 834	10 999	21 938	29 295	25 190	30 727	10 583	8 184	7 100
Holmes	3 550	1 104	319	638	700	364	297	53	75	4 103
Indian River	12 325	1 695	1 153	1 947	2 416	1 682	2 124	760	548	6 415
Jackson	10 295	2 837	963	1 899	1 669	1 281	1 133	326	187	4 419
Jefferson	2 481	676	261	365	422	342	288	75	52	4 663
Lafayette	955	252	80	183	199	89	94	28	30	4 590
Lake	24 621	3 954	2 797	4 652	4 738	3 037	3 245	1 154	1 044	5 479
Lee	37 313	4 412	3 140	5 767	6 762	5 542	6 781	2 570	2 339	6 973
Leon	31 022	4 137	1 662	4 471	5 189	4 315	5 964	2 767	2 517	7 530
Levy	4 175	923	411	805	772	586	451	130	97	4 872
Liberty	1 064	228	85	202	254	137	122	26	10	5 167
Madison	4 000	1 060	407	678	598	553	459	161	84	4 572
Manatee	38 488	5 981	4 658	7 379	6 987	4 710	5 328	1 808	1 637	5 439
Marion	22 317	3 997	2 249	3 795	4 292	2 762	3 294	1 129	799	5 651
Martin	10 122	1 659	911	1 758	1 759	1 393	1 623	468	551	6 042
Monroe	16 823	2 259	1 091	2 677	3 603	2 446	2 903	1 006	838	6 655
Nassau	6 018	861	411	741	1 051	1 103	1 323	345	183	7 369
Okaloosa	24 915	2 432	1 188	3 138	5 731	4 102	4 981	2 155	1 188	7 486
Okeechobee	3 178	519	238	556	765	447	385	170	98	5 902
Orange	108 645	11 722	6 513	14 170	19 725	16 240	22 986	9 651	7 638	7 838
Osceola	9 092	1 613	1 179	1 652	1 657	1 102	1 304	368	217	5 154
Palm Beach	123 347	14 237	8 493	16 964	20 122	17 165	23 664	10 401	12 301	7 771
Pasco	30 361	5 593	4 017	7 518	5 570	3 339	2 864	798	662	4 482
Pinellas	211 301	29 219	19 331	37 900	38 856	28 503	33 675	12 484	11 333	6 235
Polk	73 024	10 517	5 864	11 227	14 218	11 225	12 799	4 156	3 018	6 566
Putnam	11 494	2 235	1 068	1 778	2 039	1 543	1 794	600	437	5 817
St. Johns	10 004	1 834	1 001	1 783	1 892	1 158	1 257	535	544	5 507
St. Lucie	16 847	3 027	1 603	3 123	3 169	2 063	2 498	757	607	5 529
Santa Rosa	10 846	1 571	677	1 569	1 967	1 808	2 105	689	460	7 041
Sarasota	48 634	6 542	4 308	8 410	8 292	6 053	7 936	3 230	3 863	6 525
Seminole	25 757	2 876	1 496	3 494	4 302	4 037	5 661	2 353	1 538	7 940
Sumter	4 627	1 096	550	709	910	487	632	169	74	4 883
Suwannee	4 855	1 093	563	833	826	574	620	183	163	4 852
Taylor	4 227	997	251	600	693	514	693	285	194	5 958
Union	1 639	328	117	216	436	227	208	89	18	5 909
Volusia	62 747	10 151	6 722	11 308	11 009	8 032	9 085	3 518	2 922	5 725
Wakulla	1 926	437	149	343	363	310	224	51	49	5 234
Walton	5 270	1 293	580	818	979	582	667	227	124	4 863
Washington	3 620	1 120	417	630	549	368	379	85	72	3 867
Georgia										
Appling	3 632	830	406	627	667	439	478	114	71	4 850
Atkinson	1 629	476	208	277	292	138	180	38	20	3 942
Bacon	2 424	546	283	504	387	329	259	44	72	4 520
Baker	1 057	327	127	237	190	108	34	28	6	3 629
Baldwin	7 083	950	419	990	1 321	953	1 579	467	404	7 238
Banks	2 128	398	190	365	498	348	273	45	11	5 557
Barrow	5 298	810	384	759	1 128	803	1 036	246	132	6 543
Bartow	9 963	1 213	650	1 276	1 971	1 688	2 231	636	298	7 337
Ben Hill	4 283	1 021	447	759	718	573	539	99	127	4 775
Berrien	3 572	730	332	742	728	442	429	104	65	4 951
Bibb	44 226	6 460	3 445	6 013	7 514	6 048	8 834	3 384	2 528	7 061
Bleckley	2 939	611	249	464	520	422	476	138	59	5 700
Brantley	1 695	318	147	255	380	285	194	69	47	5 839
Brooks	3 992	1 107	459	787	686	426	317	108	102	4 093
Bryan	1 820	348	117	275	400	313	272	56	39	6 063
Bulloch	9 535	1 777	850	1 525	1 870	1 227	1 470	479	337	5 823
Burke	5 089	1 576	671	876	749	479	451	191	96	3 679

Table 2. **Household Income in 1969 for Households: 1970**—Continued

[Data based on 20-percent sample, see text]

Counties	Total households	Less than $2,000	$2,000 to $2,999	$3,000 to $4,999	$5,000 to $7,499	$7,500 to $9,999	$10,000 to $14,999	$15,000 to $19,999	$20,000 or more	Median (dollars)
Georgia—Continued										
Butts	2 900	522	257	389	570	466	493	112	91	6 237
Calhoun	1 824	533	279	354	282	179	140	22	35	3 565
Camden	3 137	423	185	373	534	591	719	214	98	7 726
Candler	1 920	481	197	353	342	254	186	72	35	4 598
Carroll	13 815	2 150	893	1 921	2 858	2 237	2 614	756	386	6 700
Catoosa	8 497	951	422	826	1 764	1 558	2 194	580	202	7 958
Charlton	1 526	242	106	408	253	226	183	41	67	5 069
Chatham	57 910	8 951	4 051	7 374	9 835	8 950	11 598	4 232	2 919	7 181
Chattahoochee	2 035	280	48	195	569	263	425	171	84	7 173
Chattooga	6 456	1 034	364	907	1 396	1 035	1 313	249	158	6 653
Cherokee	9 356	1 220	546	1 207	1 886	1 825	1 897	515	260	7 260
Clarke	19 488	2 774	1 604	2 987	3 268	2 438	3 468	1 490	1 459	6 820
Clay	1 073	375	183	150	167	51	87	29	31	2 883
Clayton	27 917	1 217	586	1 591	3 847	5 262	10 077	3 571	1 766	10 722
Clinch	1 749	360	95	332	406	214	210	77	55	5 539
Cobb	58 485	3 426	1 543	3 981	7 438	9 541	18 492	9 191	4 873	10 896
Coffee	6 544	1 345	594	1 109	1 358	852	825	224	237	5 412
Colquitt	9 769	1 938	962	1 620	1 886	1 321	1 409	370	263	5 483
Columbia	6 225	755	356	791	1 227	1 097	1 406	360	233	7 466
Cook	3 564	781	282	559	653	527	556	124	82	5 613
Coweta	9 618	1 730	530	1 145	1 935	1 493	1 876	535	374	6 814
Crawford	1 477	351	147	293	217	222	186	41	20	4 642
Crisp	5 465	1 207	559	824	947	751	765	243	169	5 376
Dade	2 794	490	210	426	659	508	426	51	24	6 028
Dawson	1 120	266	75	131	274	199	120	46	9	5 803
Decatur	6 430	1 564	699	1 084	1 203	780	762	232	106	4 756
De Kalb	124 089	6 954	3 393	8 553	15 212	17 327	35 497	20 846	16 307	11 494
Dodge	4 829	1 218	499	848	878	605	493	127	161	4 645
Dooly	3 030	919	378	455	497	310	304	109	58	3 958
Dougherty	25 190	3 783	1 571	3 346	4 733	3 642	4 953	1 912	1 250	7 057
Douglas	8 245	891	397	737	1 414	1 418	2 370	704	314	8 705
Early	3 716	1 009	425	727	481	446	407	120	101	4 166
Echols	514	100	100	63	69	77	72	24	9	4 810
Effingham	3 768	665	227	513	567	737	800	151	108	7 112
Elbert	5 458	1 109	470	910	1 065	859	733	193	119	5 563
Emanuel	5 486	1 396	553	903	949	725	591	217	152	4 759
Evans	2 180	575	237	376	387	244	253	71	37	4 479
Fannin	4 255	928	367	738	1 079	549	434	107	53	5 219
Fayette	3 216	388	124	353	524	544	794	301	188	8 506
Floyd	22 984	3 341	1 353	3 063	4 065	3 796	5 053	1 438	875	7 297
Forsyth	5 126	791	263	675	1 142	891	986	210	168	6 826
Franklin	4 038	815	297	673	865	649	563	129	47	5 676
Fulton	197 555	25 027	10 917	24 490	31 435	27 844	38 805	18 479	20 558	8 120
Gilmer	2 811	556	279	565	542	412	350	64	43	5 025
Glascock	752	188	77	153	167	67	53	15	32	4 451
Glynn	15 079	1 905	1 078	2 042	2 913	2 387	3 039	1 073	642	7 158
Gordon	7 286	1 062	354	921	1 549	1 189	1 596	430	185	7 108
Grady	5 394	1 164	659	1 045	1 012	606	650	175	83	4 673
Greene	3 004	684	267	543	571	464	335	92	48	5 035
Gwinnett	21 323	1 866	874	2 020	3 513	3 819	5 994	2 217	1 020	9 064
Habersham	6 133	960	448	930	1 327	1 078	996	240	154	6 372
Hall	18 058	2 316	1 115	2 468	3 783	3 061	3 546	996	773	7 068
Hancock	2 298	686	240	349	477	220	253	36	37	4 278
Haralson	5 133	843	350	781	1 024	871	911	233	120	6 447
Harris	3 328	710	254	522	595	511	450	155	131	5 748
Hart	4 772	932	376	694	987	812	744	154	73	5 973
Heard	1 628	363	113	231	334	249	289	37	12	5 801
Henry	6 531	840	455	799	1 165	998	1 297	625	352	7 516
Houston	17 625	1 389	728	1 819	3 116	3 025	4 642	2 024	882	8 955
Irwin	2 414	632	275	446	432	266	256	48	59	4 345
Jackson	6 476	942	455	1 075	1 237	1 257	1 206	203	101	6 548
Jasper	1 714	442	183	311	224	202	282	39	31	4 492
Jeff Davis	2 781	608	255	434	579	385	396	80	44	5 404
Jefferson	4 858	1 235	443	920	899	487	661	125	88	4 633
Jenkins	2 452	703	238	445	460	307	194	64	41	4 281
Johnson	2 304	646	250	371	380	362	210	57	28	4 380
Jones	3 344	489	204	442	576	620	672	228	113	7 331
Lamar	3 109	506	238	415	711	425	569	160	85	6 391
Lanier	1 423	299	170	232	302	161	188	36	35	5 087
Laurens	9 776	2 318	823	1 529	1 778	1 233	1 288	476	331	5 307
Lee	1 879	357	150	300	404	274	306	32	56	5 820
Liberty	4 563	887	394	862	911	589	663	191	66	5 380
Lincoln	1 644	331	157	353	300	204	167	66	66	4 892
Long	1 082	262	99	211	207	128	137	29	9	4 706
Lowndes	15 945	2 759	1 246	2 599	2 931	2 246	2 684	942	538	6 167
Lumpkin	2 362	467	167	345	467	377	375	139	25	6 081
McDuffie	4 465	821	348	634	776	677	812	238	159	6 384
McIntosh	2 069	502	142	397	381	312	217	67	51	4 967
Macon	3 474	855	414	643	613	366	398	135	50	4 456
Madison	4 159	668	238	631	873	768	806	107	68	6 554
Marion	1 410	361	108	249	288	187	163	34	20	4 896
Meriwether	5 470	1 114	513	895	993	808	829	224	94	5 536

Table 2. **Household Income in 1969 for Households: 1970**—Continued

[Data based on 20-percent sample, see text]

Counties	Total households	Less than $2,000	$2,000 to $2,999	$3,000 to $4,999	$5,000 to $7,499	$7,500 to $9,999	$10,000 to $14,999	$15,000 to $19,999	$20,000 or more	Median (dollars)
Georgia—Continued										
Miller	1 919	556	257	320	281	203	184	51	67	3 916
Mitchell	5 343	1 360	509	893	1 023	582	661	186	129	4 797
Monroe	2 967	425	252	382	565	486	581	130	146	6 878
Montgomery	1 738	388	182	351	324	213	189	73	18	4 704
Morgan	2 799	638	354	458	439	454	271	111	74	4 779
Murray	3 863	468	217	447	950	713	791	199	78	7 104
Muscogee	52 303	7 231	3 015	7 234	10 337	8 035	10 623	3 379	2 449	7 097
Newton	7 603	1 158	381	1 019	1 504	1 175	1 641	471	254	7 067
Oconee	2 489	464	147	309	566	438	430	70	65	6 433
Oglethorpe	2 174	462	183	377	453	364	241	65	29	5 359
Paulding	5 188	974	223	587	1 049	931	1 028	277	119	6 930
Peach	4 245	676	296	621	731	660	806	289	166	6 811
Pickens	2 934	452	199	495	569	529	516	116	58	6 410
Pierce	2 733	557	197	439	577	355	380	163	65	5 752
Pike	2 079	363	195	340	419	303	377	51	31	5 844
Polk	9 316	1 566	684	1 216	2 071	1 591	1 608	397	183	6 439
Pulaski	2 540	702	229	350	416	280	316	166	81	4 937
Putnam	2 300	418	101	344	340	335	469	181	112	7 110
Quitman	580	181	77	157	84	30	38	6	7	3 408
Rabun	2 693	580	225	473	583	399	286	90	57	5 294
Randolph	2 623	881	358	463	383	264	210	13	51	3 313
Richmond	44 464	6 832	2 517	5 952	8 469	6 770	8 597	2 987	2 340	7 046
Rockdale	5 199	655	175	478	1 009	910	1 383	383	206	8 276
Schley	908	289	71	145	121	126	123	18	15	4 297
Screven	3 749	1 081	432	712	580	407	326	139	72	4 015
Seminole	2 117	456	225	326	381	323	272	76	58	5 338
Spalding	12 199	1 710	869	1 746	2 224	1 917	2 563	721	449	6 995
Stephens	6 459	1 036	427	1 004	1 326	1 160	1 110	272	124	6 438
Stewart	1 782	526	197	314	320	179	196	25	25	4 070
Sumter	7 613	1 631	641	1 227	1 370	969	1 093	451	231	5 561
Talbot	1 737	374	193	369	328	180	149	89	55	4 634
Taliaferro	750	227	90	168	125	69	44	12	15	3 690
Tattnall	4 235	1 069	440	724	789	529	442	147	95	4 681
Taylor	2 268	543	231	370	445	249	343	72	15	4 946
Telfair	3 401	892	352	634	577	404	369	95	78	4 440
Terrell	3 256	919	342	529	581	326	394	115	50	4 388
Thomas	10 112	2 127	854	1 654	1 927	1 369	1 477	407	297	5 546
Tift	7 877	1 391	593	1 480	1 405	1 172	1 142	358	336	5 844
Toombs	5 761	1 333	430	1 004	1 102	799	704	220	169	5 257
Towns	1 411	354	188	270	249	141	138	29	42	4 211
Treutlen	1 683	464	183	291	306	157	189	78	15	4 337
Troup	14 012	2 734	1 085	2 003	2 489	2 037	2 608	594	462	6 189
Turner	2 611	559	286	482	510	315	335	77	47	4 911
Twiggs	2 081	496	189	362	379	317	256	48	34	4 964
Union	2 174	633	199	423	394	250	196	52	27	4 206
Upson	7 382	1 027	545	1 067	1 476	1 335	1 406	340	186	6 782
Walker	15 636	1 963	1 016	1 797	3 170	2 966	3 476	723	525	7 399
Walton	6 741	941	345	1 059	1 310	1 148	1 399	362	177	6 957
Ware	10 390	1 963	733	1 588	2 068	1 505	1 680	543	310	6 101
Warren	1 789	452	153	316	325	231	223	42	47	4 832
Washington	5 010	1 450	453	781	765	606	648	211	96	4 542
Wayne	5 273	936	431	753	1 130	745	840	304	134	6 143
Webster	643	166	85	137	78	79	73	16	9	4 029
Wheeler	1 383	374	158	252	236	164	154	26	19	4 266
White	2 345	470	152	461	409	358	338	102	55	5 547
Whitfield	16 611	1 615	818	2 214	3 559	2 864	3 594	1 127	820	7 587
Wilcox	2 147	608	253	387	326	245	220	67	41	4 098
Wilkes	3 195	672	262	677	590	312	460	152	70	4 960
Wilkinson	2 702	576	203	428	510	415	453	85	32	5 706
Worth	4 224	1 088	378	726	820	451	556	104	101	4 780
Hawaii										
Hawaii	17 260	1 625	858	1 563	3 209	2 573	3 885	1 902	1 645	8 836
Honolulu	164 763	11 021	5 062	12 967	22 712	21 520	39 639	26 171	25 671	11 148
Kauai	8 282	716	395	724	1 586	1 208	2 203	856	594	8 990
Maui	12 783	1 288	700	1 225	2 271	1 926	2 931	1 390	1 052	8 678
Idaho										
Ada	35 834	3 927	2 138	3 588	5 845	5 736	8 747	3 249	2 604	8 554
Adams	944	125	49	112	206	189	186	34	43	7 257
Bannock	15 610	1 741	1 093	1 869	2 676	2 823	3 613	1 100	695	7 877
Bear Lake	1 791	239	120	294	307	384	342	42	63	6 975
Benewah	2 053	247	200	222	404	389	344	125	122	7 212
Bingham	7 770	873	460	971	1 409	1 347	1 818	512	380	7 819
Blaine	1 977	153	126	315	385	329	422	93	154	7 572
Boise	578	79	19	67	116	151	131	10	5	7 632
Bonner	5 164	888	440	750	927	877	908	220	154	6 359
Bonneville	14 617	1 307	662	1 466	2 414	2 513	3 659	1 477	1 119	8 952
Boundary	1 999	248	155	270	461	412	268	105	80	6 771
Butte	848	119	51	101	115	161	214	62	25	8 090
Camas	211	13	6	34	35	29	66	–	28	9 009
Canyon	19 266	2 648	1 617	2 748	3 817	3 346	3 325	1 035	730	6 716
Caribou	1 837	160	67	182	341	418	470	125	74	8 508
Cassia	4 936	561	355	750	1 021	874	892	266	217	6 964

506-443 O - 73 - 4

Table 2. **Household Income in 1969 for Households: 1970**—Continued

[Data based on 20-percent sample, see text]

Counties	Total households	Less than $2,000	$2,000 to $2,999	$3,000 to $4,999	$5,000 to $7,499	$7,500 to $9,999	$10,000 to $14,999	$15,000 to $19,999	$20,000 or more	Median (dollars)
Idaho—Continued										
Clark	208	26	–	48	24	42	50	18	–	7 857
Clearwater	3 360	288	145	269	629	528	1 002	374	125	9 152
Custer	952	170	82	150	167	140	167	46	30	6 108
Elmore	4 758	423	289	795	1 172	887	849	197	146	6 860
Franklin	2 182	267	143	458	605	336	307	38	28	5 921
Fremont	2 487	269	226	359	484	443	402	158	146	7 012
Gem	2 993	439	239	496	585	565	497	109	63	6 378
Gooding	2 818	508	246	494	540	332	399	143	156	5 745
Idaho	3 845	472	309	426	831	627	813	208	159	7 153
Jefferson	3 201	436	279	427	725	498	586	172	78	6 581
Jerome	3 289	490	356	620	677	460	470	135	81	5 659
Kootenai	11 561	1 542	801	1 402	2 110	2 162	2 415	646	483	7 412
Latah	7 676	912	596	1 079	1 368	1 196	1 699	552	274	7 286
Lemhi	1 823	357	168	236	394	244	218	93	113	5 955
Lewis	1 246	112	75	149	222	176	289	121	102	8 423
Lincoln	936	171	72	132	189	137	175	34	26	6 230
Madison	2 952	336	159	409	628	526	481	229	184	7 277
Minidoka	4 428	533	279	667	968	788	827	227	139	6 898
Nez Perce	9 973	1 214	784	1 174	1 655	1 781	2 224	656	485	7 724
Oneida	955	181	72	174	201	106	170	22	29	5 628
Owyhee	1 872	358	156	436	405	233	227	49	8	4 936
Payette	4 145	676	429	701	706	675	710	175	73	5 944
Power	1 428	183	77	113	277	239	399	83	57	8 169
Shoshone	6 340	621	311	613	1 359	1 413	1 454	354	215	7 971
Teton	638	98	64	146	133	62	78	30	27	5 207
Twin Falls	13 729	1 867	1 026	1 994	2 797	2 157	2 542	675	671	6 768
Valley	1 150	100	106	136	203	236	251	63	55	7 818
Washington	2 580	484	295	440	506	391	310	82	72	5 351
Illinois										
Adams	23 105	3 447	1 615	2 548	3 926	3 779	5 193	1 447	1 150	7 511
Alexander	4 348	1 471	482	599	629	443	476	162	86	3 738
Bond	4 581	892	327	544	790	722	890	289	127	6 669
Boone	7 778	522	295	623	1 006	1 395	2 385	1 004	548	10 101
Brown	1 947	485	172	328	342	283	193	92	52	4 930
Bureau	12 525	1 357	823	1 349	2 291	2 322	2 904	883	596	7 976
Calhoun	1 894	334	234	297	259	304	321	107	38	5 792
Carroll	6 360	901	319	726	1 042	1 126	1 550	403	293	7 926
Cass	4 832	767	431	692	912	636	952	305	137	6 442
Champaign	47 361	4 079	2 474	5 643	7 810	6 952	11 196	4 984	4 223	8 821
Christian	12 108	2 287	849	1 375	1 814	2 126	2 615	701	341	7 127
Clark	5 699	997	396	816	1 013	881	1 051	298	247	6 581
Clay	5 168	918	446	841	966	815	829	165	188	5 981
Clinton	7 987	1 030	553	947	1 443	1 241	1 936	491	346	7 541
Coles	15 240	2 396	972	1 962	2 508	2 313	3 166	1 153	770	7 283
Cook	1 765 066	156 166	77 918	149 101	234 246	243 850	458 089	242 815	202 881	10 232
Crawford	7 124	997	623	909	1 191	1 099	1 506	536	263	7 168
Cumberland	3 221	509	301	391	682	491	544	178	125	6 501
De Kalb	19 646	1 349	981	2 070	2 867	3 143	5 344	2 197	1 695	9 533
De Witt	5 857	716	431	643	965	942	1 316	541	303	7 960
Douglas	6 185	862	302	658	1 011	1 018	1 452	547	335	8 137
Du Page	136 251	4 526	2 428	5 134	8 604	14 178	43 387	30 396	27 598	13 832
Edgar	7 566	1 127	629	1 038	1 388	1 156	1 543	361	324	6 781
Edwards	2 571	540	198	444	476	363	351	94	105	5 544
Effingham	7 584	1 112	581	1 088	1 478	1 195	1 415	421	294	6 710
Fayette	6 835	1 379	445	923	1 373	1 161	1 026	284	244	6 221
Ford	5 402	596	413	569	921	970	1 239	441	253	8 021
Franklin	14 356	3 449	1 348	2 309	2 292	1 853	2 274	550	281	5 079
Fulton	14 403	2 431	997	1 586	2 289	2 354	3 262	1 072	412	7 389
Gallatin	2 545	543	228	399	453	452	367	62	41	5 566
Greene	5 783	1 122	416	881	1 098	952	892	268	154	6 076
Grundy	8 317	721	473	605	983	1 363	2 464	998	710	10 027
Hamilton	3 183	872	332	546	541	352	356	124	60	4 419
Hancock	7 907	1 391	531	1 126	1 463	1 241	1 430	440	285	6 547
Hardin	1 762	444	143	305	407	155	212	69	27	4 928
Henderson	2 800	370	180	320	527	578	623	144	58	7 513
Henry	17 226	1 927	941	1 969	2 524	3 094	4 350	1 454	967	8 512
Iroquois	10 886	1 434	747	1 225	1 940	1 886	2 275	867	512	7 629
Jackson	16 143	2 731	1 403	2 492	2 802	2 168	2 786	981	780	6 290
Jasper	3 458	596	312	560	481	479	615	204	211	6 357
Jefferson	10 806	2 166	920	1 536	1 990	1 474	1 773	539	408	5 981
Jersey	5 546	821	373	511	956	1 125	1 258	320	182	7 749
Jo Daviess	6 724	798	474	760	1 283	1 169	1 555	443	242	7 601
Johnson	2 558	586	244	316	515	340	401	100	56	5 646
Kane	74 642	4 333	2 388	5 530	8 466	11 060	24 111	11 141	7 613	11 150
Kankakee	27 942	3 162	1 264	2 372	4 017	4 460	7 842	3 169	1 656	9 269
Kendall	7 485	443	132	379	729	1 137	2 791	1 170	704	11 653
Knox	20 081	2 178	1 161	2 244	3 327	3 522	4 834	1 758	1 057	8 302
Lake	102 669	5 520	3 141	6 398	10 399	13 184	28 845	16 379	18 803	12 200
La Salle	35 767	4 098	1 949	3 247	5 081	6 646	9 989	3 262	1 495	8 820
Lawrence	5 993	1 160	480	845	1 172	902	1 058	237	139	6 091
Lee	10 940	1 082	636	1 133	1 839	1 792	2 786	1 017	655	8 588
Livingston	12 426	1 336	834	1 391	1 768	2 200	3 027	1 110	760	8 505
Logan	10 099	1 208	645	1 193	1 819	1 531	2 369	807	527	7 801

Table 2. **Household Income in 1969 for Households: 1970**—Continued

[Data based on 20-percent sample, see text]

Counties	Total households	Less than $2,000	$2,000 to $2,999	$3,000 to $4,999	$5,000 to $7,499	$7,500 to $9,999	$10,000 to $14,999	$15,000 to $19,999	$20,000 or more	Median (dollars)
Illinois—Continued										
McDonough	10 265	1 412	823	1 318	1 810	1 680	1 935	795	492	7 182
McHenry	33 083	2 112	1 250	2 300	3 775	4 535	10 307	5 017	3 787	11 246
McLean	31 874	3 125	1 544	3 433	4 880	5 254	7 954	3 170	2 514	8 906
Macon	40 808	4 046	2 058	4 275	5 436	7 093	10 885	4 164	2 851	9 117
Macoupin	14 920	2 488	1 319	1 769	2 638	2 572	2 767	1 016	351	6 785
Madison	78 470	7 647	3 408	7 212	10 727	14 208	22 598	8 215	4 455	9 302
Marion	13 502	2 453	966	1 958	2 532	2 109	2 289	706	489	6 357
Marshall	4 358	537	230	493	680	868	1 052	289	209	8 188
Mason	5 637	843	420	680	984	894	1 103	340	373	7 224
Massac	4 889	1 066	358	705	882	751	819	192	116	5 894
Menard	3 252	612	250	372	494	496	660	190	178	6 984
Mercer	5 572	792	365	646	933	984	1 296	381	175	7 627
Monroe	5 757	663	322	528	845	1 164	1 504	507	224	8 618
Montgomery	10 362	2 017	936	1 358	1 851	1 433	1 852	578	337	6 175
Morgan	11 368	1 481	674	1 328	1 908	1 789	2 725	872	591	7 909
Moultrie	4 234	484	253	544	741	818	1 033	216	145	7 790
Ogle	13 454	1 371	639	1 276	2 007	2 154	4 017	1 298	692	9 164
Peoria	63 323	6 401	3 472	5 983	7 969	10 574	16 776	7 217	4 931	9 353
Perry	6 849	1 322	602	858	1 172	912	1 398	415	170	6 371
Piatt	5 108	596	293	516	791	868	1 316	381	347	8 531
Pike	6 762	1 264	565	1 087	1 254	1 052	1 036	316	188	5 927
Pope	1 296	336	226	194	242	127	93	39	39	3 887
Pulaski	2 992	1 037	315	504	499	204	294	87	52	3 571
Putnam	1 637	205	103	184	260	262	436	133	54	8 135
Randolph	9 553	1 259	672	1 113	1 653	1 583	2 180	757	336	7 626
Richland	5 592	860	491	929	1 199	808	910	235	160	6 076
Rock Island	53 587	4 958	2 306	4 772	7 096	9 551	15 018	6 021	3 865	9 505
St. Clair	86 347	11 457	5 155	8 736	12 851	13 439	21 728	8 284	4 697	8 425
Saline	9 550	2 401	1 003	1 380	1 401	1 220	1 407	433	305	4 987
Sangamon	54 374	5 503	2 624	6 031	8 057	8 881	13 738	5 396	4 144	8 900
Schuyler	2 840	554	241	360	542	422	405	196	120	6 222
Scott	2 070	327	183	271	392	367	345	118	67	6 620
Shelby	7 513	1 300	498	1 140	1 290	1 245	1 410	378	252	6 586
Stark	2 472	355	140	296	488	380	506	196	111	7 280
Stephenson	15 931	1 857	967	1 754	2 255	2 458	4 391	1 547	702	8 652
Tazewell	36 474	2 516	1 355	2 556	4 311	7 281	11 436	4 553	2 466	10 095
Union	5 442	1 090	568	747	968	708	936	281	144	5 816
Vermilion	32 040	4 223	1 781	3 580	4 973	5 580	7 494	2 619	1 790	8 155
Wabash	4 390	642	323	617	877	854	737	186	154	6 747
Warren	6 938	1 016	506	850	1 310	1 200	1 367	395	294	7 094
Washington	4 707	871	338	664	824	775	701	350	184	6 458
Wayne	6 058	1 234	505	909	1 221	919	815	230	225	5 780
White	6 197	1 151	577	964	1 134	959	903	307	202	5 896
Whiteside	19 363	2 173	1 027	1 774	3 065	3 135	5 359	1 845	985	8 810
Will	70 688	4 910	2 405	4 332	6 818	10 864	23 458	10 705	7 196	11 282
Williamson	17 252	3 401	1 450	2 470	3 090	2 373	3 138	784	546	6 056
Winnebago	76 716	6 560	3 008	6 471	9 420	12 226	23 650	9 257	6 124	10 142
Woodford	8 337	791	340	766	1 176	1 651	2 217	832	564	9 159
Indiana										
Adams	7 982	701	420	861	1 243	1 595	2 055	674	433	8 701
Allen	85 720	6 391	3 739	7 527	11 234	14 483	25 444	10 139	6 763	9 911
Bartholomew	17 414	1 321	765	1 479	2 749	3 368	4 789	1 587	1 356	9 276
Benton	3 467	333	168	420	570	564	811	280	321	8 575
Blackford	5 159	586	318	528	851	1 030	1 284	402	160	8 220
Boone	9 878	923	659	985	1 363	1 616	2 606	1 070	656	9 061
Brown	2 827	449	197	342	483	451	550	231	124	7 202
Carroll	5 793	628	295	572	1 095	1 063	1 474	423	243	8 221
Cass	12 990	1 478	708	1 415	2 127	2 368	3 268	1 018	608	8 310
Clark	23 249	2 045	1 035	1 983	3 793	4 295	6 460	2 390	1 248	9 111
Clay	8 283	1 223	712	1 120	1 440	1 447	1 602	472	267	6 886
Clinton	10 159	1 211	625	1 220	1 766	1 802	2 375	794	366	7 857
Crawford	2 643	576	198	365	541	390	410	134	29	5 843
Daviess	8 549	1 168	662	1 110	1 674	1 458	1 651	525	301	6 993
Dearborn	9 025	1 042	559	913	1 619	1 780	2 164	667	281	8 033
Decatur	7 014	908	439	833	1 322	1 267	1 520	433	292	7 510
De Kalb	9 466	1 036	478	1 016	1 491	1 655	2 589	811	390	8 576
Delaware	39 430	3 910	2 013	4 067	6 339	7 463	9 788	3 666	2 184	8 634
Dubois	8 592	965	411	815	1 651	1 583	2 219	588	360	8 217
Elkhart	39 319	2 990	1 660	3 327	5 201	6 401	11 038	5 172	3 530	10 036
Fayette	8 308	781	486	887	1 698	1 503	1 915	674	364	8 002
Floyd	17 571	1 854	1 012	1 735	2 913	2 941	4 379	1 752	985	8 581
Fountain	6 046	736	549	802	1 023	1 073	1 345	344	174	7 287
Franklin	4 886	644	310	586	1 072	859	933	322	160	7 106
Fulton	5 730	850	420	703	885	955	1 221	427	269	7 518
Gibson	10 099	1 728	728	1 289	1 813	1 619	2 022	577	323	6 799
Grant	25 417	2 452	1 436	2 346	4 199	4 424	6 763	2 627	1 170	8 786
Greene	9 497	1 702	713	1 301	1 543	1 528	1 865	605	240	6 673
Hamilton	16 453	1 328	658	1 253	1 960	2 590	4 695	2 318	1 651	10 466
Hancock	10 792	818	445	930	1 432	1 887	3 254	1 311	715	9 846
Harrison	6 208	870	365	746	1 117	1 096	1 385	371	258	7 514
Hendricks	16 104	1 073	549	1 343	1 718	2 701	5 446	2 085	1 189	10 613
Henry	16 612	1 755	847	1 575	2 630	3 276	4 195	1 492	842	8 644
Howard	26 181	2 435	1 058	2 169	4 029	4 448	7 106	3 306	1 630	9 411

Table 2. **Household Income in 1969 for Households: 1970**—Continued

[Data based on 20-percent sample, see text]

Counties	Total households	Less than $2,000	$2,000 to $2,999	$3,000 to $4,999	$5,000 to $7,499	$7,500 to $9,999	$10,000 to $14,999	$15,000 to $19,999	$20,000 or more	Median (dollars)
Indiana—Continued										
Huntington	11 069	982	603	1 146	1 674	2 083	3 003	1 028	550	8 856
Jackson	10 583	1 208	650	1 250	1 773	1 960	2 596	728	418	8 024
Jasper	5 832	710	294	672	1 028	1 060	1 412	405	251	8 000
Jay	7 832	1 113	477	1 004	1 307	1 398	1 674	538	321	7 527
Jefferson	7 890	1 044	537	794	1 531	1 258	1 819	538	369	7 578
Jennings	5 404	590	322	668	1 110	983	1 332	294	105	7 531
Johnson	17 373	1 181	599	1 284	2 318	3 529	5 327	2 002	1 133	9 841
Knox	13 692	2 217	1 146	2 008	2 517	2 073	2 566	715	450	6 465
Kosciusko	15 389	1 698	724	1 453	2 542	2 563	4 164	1 373	872	8 746
Lagrange	5 828	675	361	491	947	1 014	1 505	629	206	8 585
Lake	160 024	13 818	6 344	11 856	19 743	27 171	48 310	20 677	12 105	10 112
La Porte	31 697	2 566	1 560	2 959	4 583	5 284	8 779	3 559	2 407	9 478
Lawrence	12 576	1 705	770	1 514	2 296	2 198	2 747	884	462	7 503
Madison	44 190	3 953	2 018	4 270	6 204	8 100	11 920	4 877	2 848	9 244
Marion	251 522	20 959	10 729	24 364	36 069	39 757	66 672	30 562	22 410	9 615
Marshall	11 014	1 187	669	1 185	1 678	2 032	2 750	971	542	8 469
Martin	3 294	520	193	428	682	530	616	249	76	6 855
Miami	11 959	1 505	622	1 256	2 510	2 223	2 657	803	383	7 597
Monroe	25 045	2 813	1 633	3 382	4 408	3 753	5 331	2 059	1 666	7 691
Montgomery	11 044	1 326	598	1 170	1 826	1 819	2 860	886	559	8 327
Morgan	12 900	1 192	439	1 108	1 864	2 486	3 973	1 213	625	9 357
Newton	3 745	440	267	438	622	644	935	252	147	7 910
Noble	9 696	934	577	1 035	1 570	1 816	2 548	818	398	8 508
Ohio	1 378	161	129	203	222	233	338	71	21	7 207
Orange	5 536	937	433	810	1 134	907	930	312	73	6 296
Owen	3 985	587	306	593	743	639	830	179	108	6 704
Parke	4 937	966	438	656	903	711	870	226	167	6 131
Perry	5 755	888	368	760	1 166	898	1 207	281	187	6 847
Pike	4 298	868	360	500	819	635	772	234	110	6 285
Porter	24 625	1 422	781	1 751	2 618	3 883	8 343	3 618	2 209	11 113
Posey	6 742	939	499	738	1 124	1 258	1 601	346	237	7 641
Pulaski	3 980	584	352	518	679	601	755	319	172	6 973
Putnam	7 859	931	478	887	1 342	1 282	1 930	576	433	8 068
Randolph	9 645	1 118	591	1 140	1 790	1 670	2 179	775	382	7 775
Ripley	6 454	1 076	351	697	1 173	1 185	1 346	407	219	7 351
Rush	6 253	859	365	759	1 236	979	1 364	362	329	7 313
St. Joseph	75 666	6 149	3 897	7 236	11 099	13 016	21 125	7 932	5 212	9 315
Scott	5 132	593	355	552	974	998	1 099	387	174	7 730
Shelby	11 874	1 233	608	1 364	1 762	1 892	3 241	1 115	659	8 782
Spencer	5 057	812	438	627	897	842	1 069	233	139	6 816
Starke	5 890	764	494	768	1 158	931	1 239	387	149	6 984
Steuben	6 455	810	448	849	1 149	1 019	1 353	461	366	7 438
Sullivan	7 000	1 432	620	1 036	1 161	1 015	1 150	324	262	5 887
Switzerland	2 130	367	185	275	367	324	468	78	66	6 621
Tippecanoe	32 269	2 837	1 627	3 529	5 049	5 388	8 354	3 117	2 368	8 935
Tipton	5 350	572	349	561	848	993	1 189	608	230	8 369
Union	2 098	248	112	234	409	351	442	155	147	7 828
Vanderburgh	54 771	6 623	3 241	6 263	9 055	9 215	12 709	4 708	2 957	8 098
Vermillion	6 014	966	563	781	1 037	994	1 169	358	146	6 680
Vigo	36 615	5 032	2 408	4 817	6 020	5 542	8 067	2 874	1 855	7 514
Wabash	10 856	1 035	544	1 174	1 696	1 935	2 951	938	583	8 765
Warren	2 762	354	215	333	550	498	584	148	80	7 177
Warrick	8 584	1 060	429	889	1 365	1 512	2 294	719	316	8 408
Washington	6 069	882	416	814	1 209	986	1 223	344	195	6 908
Wayne	25 243	2 648	1 432	2 449	4 327	4 353	6 511	2 212	1 311	8 514
Wells	7 529	649	357	722	1 215	1 335	2 046	725	480	9 038
White	6 872	700	439	799	1 243	1 163	1 639	552	337	8 048
Whitley	7 299	832	384	678	981	1 356	2 049	707	312	8 928
Iowa										
Adair	3 301	450	265	535	655	504	469	203	220	6 529
Adams	2 184	358	194	396	422	350	302	85	77	5 853
Allamakee	4 542	727	514	828	834	689	614	165	171	5 606
Appanoose	5 355	1 091	460	962	951	759	732	234	166	5 432
Audubon	3 147	548	290	547	681	452	359	153	117	5 692
Benton	7 357	994	504	932	1 471	1 116	1 428	484	428	7 122
Black Hawk	39 638	3 705	2 288	4 251	5 398	6 898	10 926	3 806	2 366	9 014
Boone	8 649	1 173	530	1 166	1 668	1 420	1 660	637	395	7 182
Bremer	6 861	776	516	791	1 172	1 115	1 559	502	430	7 893
Buchanan	6 355	831	444	874	1 358	1 036	1 156	375	281	6 893
Buena Vista	6 789	876	486	882	1 223	975	1 476	511	360	7 352
Butler	5 520	675	424	941	1 044	1 003	948	259	226	6 724
Calhoun	4 826	775	423	684	920	715	853	239	217	6 443
Carroll	6 780	796	598	896	1 390	1 217	1 213	431	239	6 978
Cass	5 933	839	499	911	1 176	900	1 010	364	234	6 525
Cedar	5 661	637	344	673	1 086	893	1 211	465	352	7 753
Cerro Gordo	16 279	1 934	1 169	2 004	2 560	2 795	3 784	1 168	865	7 923
Cherokee	5 497	622	392	854	968	894	1 129	381	257	7 274
Chickasaw	4 498	744	330	718	785	802	692	271	156	6 455
Clarke	2 706	556	236	412	457	365	452	85	143	5 815
Clay	6 096	753	455	915	1 049	973	1 103	452	396	7 204
Clayton	6 552	1 181	595	1 004	1 223	1 002	1 075	257	215	6 014
Clinton	17 707	1 658	1 163	1 800	2 704	3 315	4 446	1 687	934	8 653
Crawford	6 031	862	470	851	1 252	893	1 128	397	178	6 662

Table 2. **Household Income in 1969 for Households: 1970**—Continued

(Data based on 20-percent sample, see text)

Counties	Total households	Less than $2,000	$2,000 to $2,999	$3,000 to $4,999	$5,000 to $7,499	$7,500 to $9,999	$10,000 to $14,999	$15,000 to $19,999	$20,000 or more	Median (dollars)
Iowa—Continued										
Dallas	8 603	1 085	605	962	1 307	1 449	2 052	710	433	8 091
Davis	2 791	497	260	455	565	339	451	103	121	5 812
Decatur	3 198	712	392	625	591	445	305	106	22	4 584
Delaware	5 327	756	437	751	970	865	934	290	324	6 854
Des Moines	15 693	1 682	1 028	1 842	2 582	2 520	3 904	1 364	771	8 207
Dickinson	4 335	612	397	585	854	690	725	261	211	6 679
Dubuque	24 279	2 530	1 495	2 301	3 141	4 258	6 720	2 369	1 465	9 069
Emmet	4 325	697	301	486	767	762	885	250	177	7 212
Fayette	8 364	1 401	644	1 097	1 603	1 379	1 424	457	359	6 622
Floyd	6 392	878	463	735	1 242	1 157	1 309	352	256	7 254
Franklin	4 571	668	366	601	992	837	689	263	155	6 639
Fremont	3 237	537	265	456	638	500	550	176	115	6 413
Greene	4 403	682	374	543	697	685	823	311	288	7 161
Grundy	4 653	466	318	503	1 018	822	940	323	263	7 565
Guthrie	4 224	702	379	625	897	627	646	227	121	6 132
Hamilton	6 159	756	494	785	1 152	1 084	1 172	365	351	7 267
Hancock	4 339	610	389	586	896	721	788	200	149	6 631
Hardin	7 458	945	520	986	1 316	1 276	1 495	559	361	7 426
Harrison	5 415	847	546	750	1 113	777	886	269	227	6 268
Henry	5 917	725	381	788	1 007	893	1 399	500	224	7 661
Howard	3 627	662	384	553	554	441	559	181	293	5 968
Humboldt	4 002	474	329	485	793	725	773	265	158	7 248
Ida	3 031	339	214	391	508	486	658	216	219	7 827
Iowa	4 965	626	324	762	1 095	840	913	253	152	6 759
Jackson	6 270	821	490	873	1 081	1 116	1 214	341	334	7 199
Jasper	11 609	1 300	705	1 294	1 823	2 105	2 672	1 015	695	8 311
Jefferson	5 257	821	388	719	917	858	959	352	243	6 910
Johnson	22 491	2 485	1 545	2 788	3 741	3 326	5 085	1 992	1 529	8 016
Jones	5 949	836	407	874	1 086	933	1 188	398	227	6 974
Keokuk	4 695	897	428	652	916	636	736	268	162	6 011
Kossuth	6 926	939	463	853	1 486	1 314	1 185	409	277	7 032
Lee	13 953	1 725	990	1 564	2 276	2 491	3 234	1 035	638	7 923
Linn	50 855	4 681	2 517	4 477	6 642	8 203	15 287	5 648	3 400	9 667
Louisa	3 456	480	215	424	558	625	834	168	152	7 704
Lucas	3 582	676	378	518	663	482	626	134	105	5 826
Lyon	4 090	544	352	733	854	517	681	227	182	6 218
Madison	3 963	654	266	584	763	582	737	209	168	6 565
Mahaska	7 543	1 340	696	1 159	1 315	1 081	1 293	361	298	6 096
Marion	8 130	1 111	564	1 002	1 516	1 379	1 681	506	371	7 289
Marshall	13 286	1 401	851	1 549	1 840	2 364	3 417	1 152	712	8 560
Mills	3 657	498	228	424	598	623	766	243	277	7 823
Mitchell	4 038	512	364	634	788	623	696	228	193	6 615
Monona	4 133	699	383	656	831	463	674	239	188	5 988
Monroe	3 168	712	287	410	573	493	479	122	92	5 764
Montgomery	4 621	802	389	560	878	622	879	270	221	6 593
Muscatine	11 840	1 393	728	1 177	1 770	2 051	2 863	1 165	693	8 539
O'Brien	5 669	773	497	803	1 212	996	912	314	162	6 571
Osceola	2 738	431	168	475	543	462	369	128	162	6 358
Page	6 571	994	704	948	1 224	989	1 138	317	257	6 306
Palo Alto	4 098	568	259	578	883	615	725	211	259	6 823
Plymouth	7 167	966	593	907	1 391	1 196	1 357	482	275	7 008
Pocahontas	4 066	508	365	591	870	606	709	221	196	6 635
Polk	93 415	8 385	5 129	9 857	13 090	14 181	24 633	10 669	7 471	9 306
Pottawattamie	26 776	2 841	1 597	2 815	4 709	4 619	6 740	2 153	1 302	8 272
Poweshiek	5 969	605	453	817	1 196	941	1 149	410	398	7 319
Ringgold	2 306	436	174	445	468	275	295	107	106	5 524
Sac	5 080	765	375	641	1 010	767	897	325	300	6 879
Scott	44 022	3 988	2 132	3 975	5 563	7 133	12 571	5 232	3 428	9 727
Shelby	4 631	624	368	580	955	660	937	309	198	6 946
Sioux	8 030	1 044	647	1 280	1 538	1 444	1 377	447	253	6 697
Story	18 296	1 813	1 241	2 475	2 763	2 798	3 988	1 753	1 465	8 265
Tama	6 553	945	525	815	1 255	1 124	1 238	376	275	6 975
Taylor	3 223	806	359	499	682	411	252	101	113	4 790
Union	4 774	844	453	768	886	729	776	165	153	5 909
Van Buren	3 025	694	312	552	561	299	462	92	53	4 835
Wapello	14 352	2 252	1 225	1 637	2 437	2 513	2 957	820	511	7 115
Warren	8 012	753	443	794	1 017	1 498	2 388	709	410	9 167
Washington	6 136	687	390	786	1 167	978	1 283	472	373	7 597
Wayne	3 137	790	321	471	620	340	368	98	129	4 943
Webster	15 282	1 637	1 029	1 876	2 708	2 546	3 528	1 216	742	7 884
Winnebago	4 224	472	292	624	826	758	769	310	173	7 191
Winneshiek	6 058	703	521	954	1 201	988	941	372	378	6 771
Woodbury	32 834	4 004	2 479	4 105	5 445	5 413	7 032	2 442	1 914	7 677
Worth	3 039	417	260	396	501	501	597	192	175	7 228
Wright	5 744	688	423	677	991	840	1 033	426	666	7 777
Kansas										
Allen	5 317	1 003	525	902	1 040	775	773	164	135	5 549
Anderson	2 936	539	306	511	605	444	369	96	66	5 463
Atchison	5 832	960	490	947	988	918	1 119	292	118	6 313
Barber	2 494	318	161	293	563	463	460	124	112	7 109
Barton	9 796	1 091	581	1 157	1 931	2 080	1 975	500	481	7 666
Bourbon	5 665	1 216	563	888	1 100	749	714	240	195	5 376
Brown	4 215	947	377	680	793	604	515	170	129	5 326

Table 2. **Household Income in 1969 for Households: 1970**—Continued

[Data based on 20-percent sample, see text]

Counties	Total households	Less than $2,000	$2,000 to $2,999	$3,000 to $4,999	$5,000 to $7,499	$7,500 to $9,999	$10,000 to $14,999	$15,000 to $19,999	$20,000 or more	Median (dollars)
Kansas—Continued										
Butler	12 625	1 564	835	1 313	2 688	2 545	2 550	714	416	7 419
Chase	1 250	184	160	261	269	162	102	102	10	5 186
Chautauqua	1 870	522	186	292	383	234	131	71	51	4 555
Cherokee	7 677	1 778	726	1 199	1 505	1 032	1 032	261	144	5 225
Cheyenne	1 471	184	112	323	349	236	189	45	33	5 835
Clark	1 081	127	101	170	221	179	161	88	34	6 612
Clay	3 589	602	314	576	738	644	451	148	116	6 025
Cloud	4 613	782	482	682	1 005	599	730	160	173	5 897
Coffey	2 744	655	261	504	516	272	392	68	76	4 810
Comanche	1 014	168	91	145	241	114	142	57	56	6 068
Cowley	12 007	1 798	866	1 759	2 590	1 968	2 043	659	324	6 526
Crawford	13 682	2 915	1 384	2 269	2 693	1 745	1 836	481	359	5 253
Decatur	1 760	401	99	273	395	247	212	97	36	5 677
Dickinson	7 081	1 021	604	1 224	1 419	1 141	1 232	253	187	6 218
Doniphan	2 972	557	214	442	571	461	507	141	79	6 195
Douglas	17 398	2 147	1 301	2 430	3 039	2 598	3 603	1 271	1 009	7 321
Edwards	1 617	178	143	259	338	293	245	116	45	6 690
Elk	1 496	288	189	327	283	155	138	64	52	4 657
Ellis	7 247	825	560	1 150	1 389	1 123	1 441	420	339	6 959
Ellsworth	2 225	390	168	443	491	374	221	104	34	5 568
Finney	5 552	628	319	499	1 135	1 048	1 153	378	392	7 965
Ford	7 098	813	414	859	1 458	1 331	1 503	396	324	7 509
Franklin	6 742	1 108	552	1 083	1 212	942	1 337	297	211	6 295
Geary	8 346	781	679	1 552	1 861	1 307	1 346	498	322	6 560
Gove	1 207	179	107	214	252	159	157	68	71	6 027
Graham	1 480	174	90	233	329	243	250	70	91	6 847
Grant	1 751	125	70	138	409	365	411	143	90	8 414
Gray	1 462	198	83	208	275	232	262	105	99	7 200
Greeley	603	85	37	78	114	117	84	61	27	7 226
Greenwood	3 442	684	407	594	712	489	338	125	93	5 126
Hamilton	924	154	91	113	156	143	186	44	37	6 667
Harper	3 024	503	256	528	583	473	402	182	97	5 965
Harvey	8 756	957	510	1 213	1 613	1 495	1 992	650	326	7 642
Haskell	1 113	137	31	125	251	213	209	66	81	7 647
Hodgeman	864	178	67	99	159	110	101	48	102	6 384
Jackson	3 504	641	301	441	625	534	674	134	154	6 476
Jefferson	3 771	565	322	422	673	638	784	233	134	7 142
Jewell	2 224	343	195	336	416	411	333	100	90	6 430
Johnson	64 934	2 637	1 304	3 168	6 246	8 465	19 267	11 573	12 274	12 763
Kearny	929	100	46	131	221	153	202	60	16	7 121
Kingman	2 968	530	241	470	577	522	435	84	109	6 053
Kiowa	1 426	141	127	183	291	275	274	78	57	7 251
Labette	8 942	1 707	757	1 348	1 731	1 403	1 442	306	248	5 952
Lane	920	139	76	146	160	143	136	31	89	6 547
Leavenworth	14 128	1 685	903	1 297	2 073	2 264	3 769	1 353	784	8 721
Lincoln	1 732	280	166	422	368	245	185	38	28	4 991
Linn	2 848	529	383	450	479	403	455	84	65	5 324
Logan	1 235	178	77	207	283	149	217	66	58	6 374
Lyon	10 427	1 728	809	1 548	1 877	1 465	1 938	670	392	6 503
McPherson	8 036	1 038	494	1 049	1 611	1 506	1 543	484	311	7 230
Marion	4 677	739	431	807	1 003	690	712	166	129	5 901
Marshall	4 712	792	484	926	962	518	606	191	233	5 400
Meade	1 643	269	124	250	224	268	303	98	107	6 992
Miami	6 128	963	421	767	1 039	958	1 413	397	170	7 197
Mitchell	2 772	518	206	474	566	366	434	132	76	5 830
Montgomery	14 573	2 888	1 385	2 131	2 769	2 179	2 259	557	405	5 797
Morris	2 315	381	237	452	350	368	332	61	134	5 625
Morton	1 150	77	87	173	189	183	271	92	78	8 169
Nemaha	3 739	697	450	685	764	458	374	149	162	5 123
Neosho	6 566	1 087	625	1 124	1 194	900	1 196	295	145	5 936
Ness	1 668	415	117	273	379	197	190	67	30	5 191
Norton	2 513	391	192	393	530	382	456	100	69	6 323
Osage	4 475	773	436	644	850	729	760	172	111	6 131
Osborne	2 332	387	208	456	523	278	343	73	64	5 550
Ottawa	2 176	292	239	417	481	292	303	72	80	5 728
Pawnee	2 833	366	228	444	519	484	509	148	135	6 823
Phillips	2 768	582	276	394	468	468	365	106	109	5 705
Pottawatomie	3 941	601	304	706	788	533	727	168	114	6 141
Pratt	3 628	496	259	466	661	682	676	268	120	7 243
Rawlins	1 433	226	142	266	319	234	131	52	63	5 647
Reno	20 150	2 396	1 431	2 539	4 153	3 620	4 007	1 148	856	7 233
Republic	3 133	669	295	552	552	434	410	99	122	5 229
Rice	4 213	624	359	539	881	814	645	235	116	6 659
Riley	14 122	1 518	1 141	2 391	2 951	2 173	2 354	1 012	582	6 704
Rooks	2 570	446	222	420	493	431	392	106	60	5 999
Rush	1 846	286	199	388	333	275	212	114	39	5 375
Russell	3 349	429	318	491	669	589	542	174	137	6 631
Saline	14 973	2 283	891	1 927	2 882	2 319	3 017	892	762	7 069
Scott	1 772	197	90	217	384	345	277	153	109	7 487
Sedgwick	112 426	10 710	5 574	11 747	19 746	20 097	26 933	10 304	7 315	8 549
Seward	4 946	462	298	426	1 049	749	1 242	419	301	8 294
Shawnee	49 986	4 554	2 800	5 733	8 517	8 446	12 400	4 480	3 056	8 503
Sheridan	1 181	309	82	182	233	151	142	49	33	5 188
Sherman	2 552	348	244	317	497	447	465	107	127	6 846

Table 2. **Household Income in 1969 for Households: 1970**—Continued

[Data based on 20-percent sample, see text]

Counties	Total households	Less than $2,000	$2,000 to $2,999	$3,000 to $4,999	$5,000 to $7,499	$7,500 to $9,999	$10,000 to $14,999	$15,000 to $19,999	$20,000 or more	Median (dollars)
Kansas—Continued										
Smith	2 465	458	284	360	518	309	331	120	85	5 630
Stafford	2 248	220	239	356	398	398	377	154	106	6 941
Stanton	696	127	22	79	159	134	108	23	44	6 887
Stevens	1 355	133	41	184	272	251	246	81	147	7 973
Sumner	8 046	1 175	695	1 239	1 599	1 392	1 356	363	227	6 429
Thomas	2 444	286	143	400	557	380	433	159	86	6 764
Trego	1 475	239	103	257	320	245	207	65	39	6 082
Wabaunsee	2 166	496	171	259	419	334	326	106	55	5 937
Wallace	683	66	45	84	213	88	139	36	12	6 719
Washington	3 266	635	361	603	607	391	431	130	108	5 140
Wichita	944	95	107	105	220	126	161	64	66	6 875
Wilson	4 199	921	376	676	855	613	525	154	79	5 370
Woodson	1 756	486	164	352	303	207	185	18	41	4 295
Wyandotte	60 298	7 398	3 091	6 678	10 178	11 172	14 763	4 748	2 270	8 127
Kentucky										
Adair	4 207	1 233	577	796	609	412	356	127	97	3 737
Allen	4 218	1 143	500	765	829	497	352	98	34	4 218
Anderson	3 016	474	141	346	639	554	567	216	79	7 140
Ballard	2 906	594	264	434	454	403	494	172	91	5 887
Barren	9 401	1 994	943	1 756	1 707	1 188	1 212	374	227	5 011
Bath	2 906	728	373	552	573	312	278	62	28	4 275
Bell	9 340	2 761	1 044	1 902	1 534	930	812	245	112	3 910
Boone	9 282	825	265	723	1 340	1 818	2 751	1 086	474	9 546
Bourbon	5 927	928	525	881	1 072	995	953	322	251	6 468
Boyd	16 608	2 183	1 269	2 038	2 591	2 786	3 687	1 272	782	7 700
Boyle	6 822	1 019	482	1 099	1 171	1 043	1 155	533	320	6 731
Bracken	2 339	522	235	449	442	319	274	76	22	4 837
Breathitt	3 799	1 525	499	687	475	303	213	68	29	2 751
Breckinridge	4 617	916	515	681	931	760	586	150	78	5 528
Bullitt	7 215	812	354	755	1 708	1 505	1 569	332	180	7 469
Butler	3 083	880	381	520	564	368	336	24	10	4 079
Caldwell	4 553	1 022	430	771	801	681	628	124	96	5 167
Calloway	9 102	1 783	908	1 336	1 677	1 302	1 399	402	295	5 781
Campbell	26 945	2 995	1 540	2 995	4 341	4 798	6 825	2 247	1 204	8 334
Carlisle	1 913	450	253	301	395	298	183	18	15	4 684
Carroll	2 755	434	253	452	573	436	449	70	88	6 041
Carter	5 876	1 368	638	1 034	1 111	753	683	211	78	4 803
Casey	4 060	1 216	465	710	748	386	312	133	90	3 983
Christian	14 860	2 795	1 377	2 551	3 040	2 063	2 037	543	454	5 581
Clark	7 646	1 138	525	1 161	1 239	1 212	1 617	448	306	7 016
Clay	4 779	1 720	815	1 022	626	252	228	81	35	2 821
Clinton	2 565	821	334	557	418	211	168	43	13	3 458
Crittenden	3 022	812	288	556	519	352	382	71	42	4 478
Cumberland	2 208	729	279	432	363	148	181	56	20	3 444
Daviess	24 012	2 957	1 659	2 882	4 315	4 022	5 393	1 614	1 170	7 620
Edmonson	2 720	637	276	546	508	408	265	60	20	4 637
Elliott	1 646	556	209	267	230	163	149	55	17	3 434
Estill	3 923	1 129	402	630	654	489	434	98	87	4 367
Fayette	54 507	6 166	2 879	6 394	8 745	8 250	12 666	5 425	3 982	8 430
Fleming	3 680	872	445	728	613	473	363	73	113	4 437
Floyd	10 329	2 551	1 169	2 038	1 821	1 246	1 091	231	182	4 418
Franklin	11 044	1 234	508	1 455	1 775	1 753	2 684	1 043	592	8 284
Fulton	3 480	843	366	702	652	436	371	71	39	4 513
Gallatin	1 310	316	140	176	268	229	130	36	15	5 215
Garrard	3 175	573	253	627	645	445	444	116	72	5 521
Grant	3 270	659	274	380	640	646	485	133	53	6 258
Graves	10 824	2 151	1 148	1 782	1 895	1 660	1 652	321	215	5 437
Grayson	5 193	1 421	536	787	995	630	574	152	98	4 625
Green	3 434	751	358	567	693	420	368	156	121	5 148
Greenup	9 666	1 393	734	1 194	2 015	1 753	1 877	407	293	6 876
Hancock	2 111	417	107	190	353	347	481	145	71	7 419
Hardin	17 050	1 859	1 034	2 521	4 177	2 862	3 012	979	606	6 862
Harlan	11 168	3 028	1 330	2 140	1 908	1 289	1 024	284	165	4 146
Harrison	4 707	899	431	702	1 016	702	651	212	94	5 791
Hart	4 490	1 024	602	874	863	547	370	149	61	4 416
Henderson	11 500	1 825	828	1 687	2 127	1 865	2 157	647	364	6 657
Henry	3 628	591	347	557	795	443	571	184	140	6 003
Hickman	2 097	426	260	378	341	289	269	76	58	4 918
Hopkins	12 552	2 546	1 137	1 778	2 109	1 836	2 233	615	298	5 966
Jackson	2 982	1 159	370	562	484	238	117	33	19	2 897
Jefferson	216 160	21 712	11 049	21 870	33 967	36 988	54 644	20 507	15 423	8 817
Jessamine	5 247	813	413	709	956	903	964	336	153	6 800
Johnson	5 423	1 647	619	1 112	954	375	468	157	91	3 801
Kenton	40 326	4 729	2 269	4 370	6 656	6 682	9 965	3 459	2 196	8 300
Knott	3 859	1 381	606	699	507	338	202	74	52	2 905
Knox	6 987	2 381	1 028	1 384	832	613	500	159	90	3 122
Larue	3 334	771	301	543	569	476	419	137	118	5 228
Laurel	8 045	2 180	897	1 473	1 427	876	820	194	178	4 284
Lawrence	3 293	1 049	467	478	527	301	363	59	49	3 546
Lee	2 009	697	323	409	344	124	80	12	20	2 952
Leslie	2 973	969	420	681	481	195	167	39	21	3 286
Letcher	6 808	1 989	820	1 323	1 090	739	635	108	104	3 899
Lewis	3 612	868	292	567	755	520	493	67	50	5 262
Lincoln	5 221	1 332	476	913	1 015	636	592	172	85	4 758

Table 2. **Household Income in 1969 for Households: 1970**—Continued

[Data based on 20-percent sample, see text]

Counties	Total households	Less than $2,000	$2,000 to $2,999	$3,000 to $4,999	$5,000 to $7,499	$7,500 to $9,999	$10,000 to $14,999	$15,000 to $19,999	$20,000 or more	Median (dollars)
Kentucky—Continued										
Livingston	2 642	595	275	404	534	350	391	48	45	5 220
Logan	7 049	1 597	744	1 019	1 311	962	920	266	230	5 314
Lyon	1 645	429	156	243	271	186	273	23	64	4 955
McCracken	19 887	3 257	1 609	2 592	3 254	3 207	3 921	1 207	840	6 910
McCreary	3 503	1 410	536	592	472	213	205	65	10	2 637
McLean	3 055	650	322	508	561	413	460	77	64	5 212
Madison	11 924	2 051	817	2 002	2 178	1 662	2 018	761	435	6 253
Magoffin	2 802	1 058	288	510	386	231	217	67	45	3 216
Marion	4 379	831	437	726	911	642	577	165	90	5 536
Marshall	6 776	1 191	544	961	1 221	1 081	1 431	226	121	6 417
Martin	2 435	934	343	384	383	196	120	49	26	2 827
Mason	5 588	935	440	1 030	948	868	922	253	192	6 026
Meade	5 335	546	342	789	1 064	1 078	1 103	317	96	7 327
Menifee	1 182	275	117	241	273	187	81	–	8	4 651
Mercer	5 333	729	533	882	1 068	700	859	379	183	6 223
Metcalfe	2 644	798	347	590	396	190	177	116	30	3 600
Monroe	3 776	1 264	507	615	641	328	265	104	52	3 380
Montgomery	4 850	832	397	797	935	753	843	198	95	6 067
Morgan	2 953	966	480	578	374	229	267	48	11	3 106
Muhlenberg	8 862	2 029	814	1 247	1 474	1 119	1 613	406	160	5 578
Nelson	6 218	1 073	344	989	1 327	1 067	1 020	204	194	6 324
Nicholas	2 143	436	238	315	422	329	294	61	48	5 489
Ohio	6 103	1 552	565	953	943	873	898	232	87	4 961
Oldham	3 798	409	234	530	678	687	778	244	238	7 675
Owen	2 564	616	262	396	463	322	397	86	22	5 043
Owsley	1 460	679	223	251	145	96	37	24	5	2 229
Pendleton	3 099	607	239	441	636	566	490	92	28	6 032
Perry	7 123	1 887	766	1 504	1 313	688	666	205	94	4 208
Pike	17 335	4 092	1 774	2 976	3 398	2 498	1 833	435	329	4 883
Powell	2 216	473	264	333	474	273	312	68	19	5 200
Pulaski	11 254	2 869	1 256	2 097	1 977	1 164	1 180	380	331	4 433
Robertson	729	173	77	152	141	95	75	10	6	4 507
Rockcastle	3 616	1 022	417	669	661	425	287	85	50	4 103
Rowan	4 120	990	354	771	702	507	549	133	114	4 857
Russell	3 459	1 059	400	507	657	367	350	75	44	4 067
Scott	5 418	887	431	736	1 001	794	1 030	351	188	6 636
Shelby	5 954	735	427	1 053	1 087	893	1 062	455	242	6 753
Simpson	4 189	790	429	603	797	647	656	177	90	5 855
Spencer	1 641	300	175	238	384	264	207	51	22	5 700
Taylor	5 386	1 017	421	862	1 145	813	802	168	158	5 858
Todd	3 493	770	395	651	702	396	372	120	87	4 786
Trigg	2 710	575	335	432	512	355	340	104	57	5 063
Trimble	1 696	282	219	248	363	276	219	41	48	5 682
Union	4 455	785	414	625	675	679	860	270	147	6 494
Warren	17 552	3 195	1 455	2 491	3 183	2 362	3 157	982	727	6 284
Washington	3 120	669	226	605	677	420	375	67	81	5 222
Wayne	4 276	1 660	558	815	600	359	185	37	62	2 857
Webster	4 631	1 137	487	728	846	643	605	106	79	4 900
Whitley	7 524	2 458	924	1 289	1 130	686	737	188	112	3 590
Wolfe	1 644	704	310	291	173	96	43	9	18	2 381
Woodford	4 354	459	334	515	861	625	1 036	289	235	7 532
Louisiana										
Acadia	14 934	3 598	1 305	2 866	2 690	1 868	1 773	391	443	4 789
Allen	6 121	1 601	544	1 012	1 031	902	697	190	144	4 809
Ascension	10 030	1 952	729	1 043	1 632	1 416	2 303	632	323	6 978
Assumption	4 965	979	508	819	983	711	681	156	128	5 449
Avoyelles	11 089	3 326	1 496	2 078	1 770	1 033	936	262	188	3 695
Beauregard	6 785	1 306	543	898	1 367	884	1 153	429	205	6 181
Bienville	4 954	1 401	583	822	850	564	567	91	76	4 200
Bossier	18 483	2 654	1 030	2 313	3 746	3 140	3 878	1 179	543	7 165
Caddo	72 383	12 782	5 477	10 036	11 427	10 106	13 646	5 217	3 692	6 728
Calcasieu	42 065	6 471	2 498	4 966	7 123	6 980	8 963	3 210	1 854	7 491
Caldwell	2 842	764	284	530	475	364	289	89	47	4 408
Cameron	2 310	315	129	290	493	454	477	103	49	7 135
Catahoula	3 378	999	362	596	603	361	309	98	50	4 101
Claiborne	5 384	1 679	603	776	850	567	634	167	108	4 057
Concordia	6 220	1 555	552	898	973	739	1 017	292	194	5 270
De Soto	7 077	2 130	867	1 142	1 085	715	811	148	179	3 948
East Baton Rouge	81 460	10 360	4 543	9 119	12 122	11 611	18 905	8 289	6 511	8 487
East Carroll	3 457	1 240	548	605	400	256	232	84	92	2 891
East Feliciana	3 786	917	339	661	572	480	565	163	89	4 927
Evangeline	9 562	3 249	1 207	1 493	1 536	885	789	226	177	3 435
Franklin	6 831	2 258	794	1 055	1 130	593	688	170	143	3 689
Grant	4 285	1 155	489	700	832	427	535	74	73	4 424
Iberia	15 613	2 911	1 280	2 220	2 805	2 513	2 726	662	496	6 244
Iberville	8 144	2 012	833	1 149	1 261	1 014	1 324	296	255	5 155
Jackson	5 137	1 260	427	727	888	721	765	249	100	5 435
Jefferson	95 512	7 689	3 476	7 902	13 901	17 043	27 554	10 366	7 581	9 669
Jefferson Davis	8 572	1 901	854	1 409	1 493	1 109	1 281	308	217	5 204
Lafayette	29 970	4 648	2 270	4 019	5 120	4 195	5 687	2 146	1 885	6 977
Lafourche	18 001	2 264	1 108	2 372	3 605	3 520	3 513	970	649	7 258

Table 2. **Household Income in 1969 for Households: 1970**—Continued

[Data based on 20-percent sample, see text]

Counties	Total households	Less than $2,000	$2,000 to $2,999	$3,000 to $4,999	$5,000 to $7,499	$7,500 to $9,999	$10,000 to $14,999	$15,000 to $19,999	$20,000 or more	Median (dollars)
Louisiana—Continued										
La Salle	4 282	1 047	415	760	863	541	465	115	76	4 787
Lincoln	9 134	2 033	853	1 389	1 521	1 003	1 361	581	393	5 480
Livingston	10 365	1 876	743	1 380	1 826	1 636	2 120	583	201	6 620
Madison	4 326	1 586	578	740	491	317	400	102	112	2 998
Morehouse	9 473	2 472	1 145	1 426	1 399	1 211	1 276	356	188	4 570
Natchitoches	9 967	3 011	1 272	1 736	1 417	859	1 050	375	247	3 807
Orleans	191 363	37 436	15 010	28 455	31 998	24 546	29 535	12 242	12 141	6 155
Ouachita	34 485	6 241	2 762	5 182	6 015	4 713	6 099	2 063	1 410	6 271
Plaquemines	6 533	764	255	706	1 276	1 162	1 678	457	235	8 071
Pointe Coupee	5 845	1 729	556	1 024	892	717	654	160	113	4 245
Rapides	33 837	6 203	2 801	5 473	6 496	4 719	5 476	1 502	1 167	5 940
Red River	2 828	959	350	398	422	287	312	41	59	3 528
Richland	6 223	1 883	746	908	1 054	639	675	184	134	4 063
Sabine	5 762	1 792	602	879	1 115	661	462	164	87	4 108
St. Bernard	13 709	1 060	523	1 156	2 062	2 943	4 057	1 288	620	9 244
St. Charles	7 591	977	398	824	1 077	1 404	2 044	533	334	8 425
St. Helena	2 563	809	252	545	396	204	233	99	25	3 809
St. James	4 624	886	305	517	733	917	881	246	139	7 060
St. John the Baptist	5 770	1 006	441	683	781	1 141	1 227	345	146	7 417
St. Landry	21 887	6 687	2 201	3 442	3 651	2 255	2 371	834	446	4 194
St. Martin	8 439	2 174	921	1 461	1 506	1 033	927	246	171	4 539
St. Mary	16 090	2 363	1 155	1 909	2 820	2 616	3 539	1 022	666	7 321
St. Tammany	17 834	2 695	1 371	2 112	2 773	2 489	3 805	1 395	1 194	7 469
Tangipahoa	18 485	5 046	1 938	3 304	2 857	2 079	2 061	678	522	4 367
Tensas	2 818	1 222	385	395	312	209	168	63	64	2 486
Terrebonne	19 594	2 607	1 009	2 123	3 802	3 896	4 214	1 129	814	7 664
Union	5 659	1 324	718	841	1 065	706	740	181	84	4 873
Vermilion	12 752	2 769	1 261	2 125	2 375	1 632	1 759	434	397	5 233
Vernon	9 465	1 597	760	1 542	2 311	1 533	1 203	380	139	5 902
Washington	12 931	3 144	1 324	1 891	2 149	1 667	1 851	624	281	5 124
Webster	12 710	2 612	1 131	1 672	2 188	2 081	2 203	544	279	6 074
West Baton Rouge	4 403	890	405	586	747	586	875	195	119	6 073
West Carroll	3 976	1 275	440	594	678	397	347	123	122	3 919
West Feliciana	1 831	533	172	282	267	195	193	142	47	4 493
Winn	5 191	1 364	633	872	921	674	487	72	168	4 373
Maine										
Androscoggin	28 539	2 995	2 174	4 149	5 677	5 375	5 923	1 349	897	7 181
Aroostook	25 299	3 085	1 742	4 075	6 202	4 493	3 950	1 069	683	6 511
Cumberland	60 363	6 131	3 339	7 057	10 705	10 774	14 320	4 875	3 162	8 184
Franklin	6 643	623	485	1 072	1 305	1 388	1 269	334	167	7 187
Hancock	11 334	1 587	776	1 866	2 352	2 024	1 803	590	336	6 528
Kennebec	28 476	2 885	1 756	3 281	5 761	5 007	6 359	2 111	1 316	7 777
Knox	9 682	1 518	684	1 511	2 079	1 746	1 459	375	310	6 356
Lincoln	6 825	894	551	998	1 363	1 213	1 233	333	240	6 778
Oxford	13 424	1 486	941	1 867	2 893	2 559	2 876	535	267	7 090
Penobscot	36 205	3 790	2 473	4 871	7 343	6 618	7 444	2 397	1 269	7 372
Piscataquis	5 243	633	307	941	1 237	950	887	195	93	6 497
Sagadahoc	7 437	829	617	685	1 698	1 383	1 621	428	176	7 337
Somerset	12 438	1 515	924	1 852	2 913	2 185	2 198	536	315	6 655
Waldo	7 117	938	437	1 216	1 546	1 238	1 172	319	251	6 565
Washington	9 468	1 707	1 003	1 778	1 866	1 371	1 183	389	171	5 330
York	34 430	4 020	2 345	4 129	6 586	6 509	7 468	2 203	1 170	7 552
Maryland										
Allegany	27 901	4 240	2 033	3 223	5 592	4 978	5 500	1 558	777	6 991
Anne Arundel	81 136	4 605	2 220	5 449	10 130	13 118	24 426	12 158	9 030	11 033
Baltimore	184 850	8 140	4 674	10 263	20 191	30 447	57 895	29 120	24 120	11 616
Calvert	5 525	601	369	669	951	843	1 272	436	384	8 012
Caroline	6 382	972	585	950	1 256	1 032	1 081	306	200	6 361
Carroll	19 623	1 635	846	1 770	2 882	3 511	5 525	2 146	1 308	9 407
Cecil	14 242	1 183	520	1 523	2 712	2 704	3 573	1 227	800	8 594
Charles	12 067	939	517	982	1 784	1 978	3 365	1 538	964	9 790
Dorchester	9 732	1 480	693	1 627	1 794	1 479	1 671	654	334	6 486
Frederick	24 869	2 223	1 239	2 222	4 465	4 371	6 367	2 332	1 650	8 807
Garrett	6 321	1 166	517	1 240	1 362	951	820	153	112	5 436
Harford	32 031	2 014	882	2 593	4 858	5 335	9 066	4 434	2 849	10 184
Howard	16 880	660	339	902	1 631	2 139	4 767	3 438	3 004	12 904
Kent	5 103	716	365	855	877	682	1 034	319	255	6 755
Montgomery	156 674	5 478	2 716	6 949	12 551	15 029	35 731	30 190	48 030	14 984
Prince Georges	192 962	7 836	4 396	11 405	22 931	28 843	57 314	35 093	25 144	11 838
Queen Annes	5 807	874	454	786	982	898	1 049	446	318	7 010
St. Marys	12 058	1 309	580	1 322	2 638	1 860	2 546	1 042	761	7 742
Somerset	5 963	1 351	628	1 102	1 020	756	816	196	94	4 819
Talbot	7 976	890	595	1 406	1 407	1 143	1 458	515	562	6 949
Washington	32 566	3 575	1 984	3 939	5 814	5 830	7 555	2 313	1 556	7 916
Wicomico	17 183	2 231	1 031	2 267	2 801	2 676	3 748	1 413	1 016	7 744
Worcester	7 873	1 394	672	1 151	1 440	1 077	1 348	419	372	6 249
Baltimore city	289 003	38 476	18 349	35 975	50 282	46 072	60 034	23 308	16 507	7 577
Massachusetts										
Barnstable	32 936	3 637	1 886	4 228	5 846	4 778	6 940	2 821	2 800	7 956
Berkshire	46 969	4 414	2 578	4 495	6 983	7 939	12 599	4 821	3 140	9 079

Table 2. **Household Income in 1969 for Households: 1970**—Continued

[Data based on 20-percent sample, see text]

Counties	Total households	Less than $2,000	$2,000 to $2,999	$3,000 to $4,999	$5,000 to $7,499	$7,500 to $9,999	$10,000 to $14,999	$15,000 to $19,999	$20,000 or more	Median (dollars)
Massachusetts—Continued										
Bristol	141 549	15 315	9 591	16 054	22 684	24 281	35 266	11 541	6 817	8 234
Dukes	2 296	304	153	245	455	410	396	179	154	7 451
Essex	201 598	18 957	10 366	18 534	27 981	30 424	53 143	24 150	18 043	9 551
Franklin	19 535	2 051	984	2 237	3 327	3 182	4 953	1 882	919	8 418
Hampden	144 163	13 858	7 668	14 692	21 156	23 940	38 113	14 840	9 896	9 036
Hampshire	33 819	2 846	1 657	3 248	4 903	5 777	9 171	3 624	2 593	9 342
Middlesex	419 596	29 070	16 996	32 093	51 182	61 585	114 783	59 235	54 652	10 822
Nantucket	1 333	141	127	172	240	236	263	74	80	7 359
Norfolk	177 083	10 136	5 931	11 288	18 551	24 321	50 203	27 565	29 088	11 824
Plymouth	97 002	7 237	4 554	8 169	12 590	15 846	28 006	11 762	8 838	10 019
Suffolk	247 969	29 232	18 066	32 080	42 993	38 486	50 991	21 069	15 052	7 605
Worcester	193 844	16 613	10 592	18 039	27 569	33 895	53 231	20 253	13 652	9 278
Michigan										
Alcona	2 394	490	263	394	442	339	300	103	63	5 283
Alger	2 595	338	154	387	513	566	476	113	48	7 039
Allegan	19 494	2 224	1 133	1 903	3 054	3 737	4 923	1 676	844	8 459
Alpena	8 771	1 029	598	898	1 345	1 901	1 918	715	367	8 178
Antrim	3 928	482	303	634	746	615	763	270	115	6 826
Arenac	3 407	435	289	426	599	629	673	238	118	7 310
Baraga	2 372	343	209	345	413	486	401	94	81	6 749
Barry	11 480	1 334	658	926	1 663	2 103	3 149	998	649	8 878
Bay	34 571	3 313	1 791	2 809	4 221	6 491	9 661	3 889	2 396	9 484
Benzie	2 796	380	246	474	509	411	496	195	85	6 464
Berrien	50 758	6 032	2 784	4 445	7 205	8 487	13 534	5 154	3 117	8 947
Branch	11 208	1 407	687	1 312	1 918	1 735	2 694	989	466	7 903
Calhoun	44 422	4 424	2 067	4 067	5 962	6 870	12 250	5 272	3 510	9 571
Cass	13 357	1 477	703	1 125	2 123	2 231	3 618	1 367	713	8 901
Charlevoix	5 002	642	321	676	855	799	1 145	367	197	7 522
Cheboygan	4 944	711	364	675	994	694	1 009	324	173	6 816
Chippewa	9 296	1 363	686	1 298	2 123	1 486	1 655	463	222	6 532
Clare	5 345	890	504	682	981	820	1 021	294	153	6 520
Clinton	13 605	1 050	436	939	1 592	2 465	4 265	1 847	1 011	10 376
Crawford	1 976	288	129	273	387	328	362	130	79	6 925
Delta	10 816	1 550	816	1 106	1 782	1 977	2 463	720	402	7 695
Dickinson	7 855	1 155	717	1 031	1 399	1 201	1 704	421	227	6 831
Eaton	19 878	1 441	795	1 328	2 145	3 316	5 897	3 083	1 873	10 775
Emmet	5 499	693	460	668	991	857	1 087	425	318	7 342
Genesee	129 747	9 843	4 773	9 544	15 413	21 930	37 369	19 305	11 570	10 451
Gladwin	4 211	637	339	538	718	644	966	228	141	7 060
Gogebic	7 129	1 374	742	975	1 391	1 308	1 050	174	115	5 851
Grand Traverse	11 429	1 103	634	1 134	2 001	2 012	2 758	1 150	637	8 547
Gratiot	11 332	1 325	538	1 192	2 032	2 141	2 566	1 013	525	8 176
Hillsdale	11 408	1 340	742	1 259	1 972	2 064	2 799	798	434	7 974
Houghton	11 062	2 342	1 152	1 884	2 179	1 505	1 311	448	241	5 176
Huron	10 325	1 713	890	1 352	1 772	1 611	1 976	612	399	6 704
Ingham	77 038	6 082	3 502	7 330	9 741	12 161	20 542	10 085	7 595	9 939
Ionia	12 809	1 523	657	1 187	1 760	2 604	3 322	1 100	656	8 726
Iosco	7 327	1 030	554	1 103	1 581	1 191	1 285	392	191	6 544
Iron	4 930	874	512	815	880	736	870	188	55	5 750
Isabella	11 190	1 255	728	1 473	1 777	1 783	2 633	952	589	8 008
Jackson	42 261	3 794	1 883	3 589	5 163	7 502	11 817	5 029	3 484	9 733
Kalamazoo	59 406	4 769	2 754	5 403	7 668	9 663	16 260	7 471	5 418	9 857
Kalkaska	1 745	339	143	295	353	242	265	78	30	5 676
Kent	123 826	10 997	6 063	11 359	16 368	20 754	34 439	14 068	9 778	9 563
Keweenaw	809	156	122	228	137	86	61	13	6	4 110
Lake	1 958	483	266	308	345	231	222	72	31	4 494
Lapeer	13 835	1 298	712	1 140	1 631	2 502	4 023	1 686	843	9 635
Leelanau	3 326	431	245	402	627	514	708	248	151	7 333
Lenawee	24 239	2 263	1 407	2 045	3 340	4 542	6 524	2 863	1 255	9 187
Livingston	16 886	1 153	697	1 317	1 923	2 495	4 865	2 717	1 719	10 882
Luce	1 746	196	83	231	288	342	392	144	70	8 048
Mackinac	2 943	396	257	476	581	480	492	217	44	6 474
Macomb	171 578	7 541	4 050	8 311	13 210	22 533	58 667	35 477	21 789	12 569
Manistee	6 471	1 022	431	742	1 105	1 260	1 325	331	255	7 354
Marquette	18 184	2 107	1 116	2 059	3 490	3 566	4 031	1 180	635	7 724
Mason	7 275	923	507	866	1 320	1 319	1 602	484	254	7 541
Mecosta	7 791	1 075	554	1 069	1 534	1 315	1 392	524	328	6 952
Menominee	7 646	1 085	699	1 025	1 632	1 439	1 209	357	200	6 553
Midland	18 013	1 354	632	1 151	1 748	2 532	5 916	2 604	2 076	11 343
Missaukee	2 216	382	232	359	434	377	295	96	41	5 778
Monroe	33 202	2 388	1 246	2 210	3 468	5 436	10 919	4 788	2 747	10 849
Montcalm	12 395	1 656	840	1 474	2 244	2 094	2 905	787	395	7 482
Montmorency	1 782	384	185	338	358	239	173	64	41	4 905
Muskegon	47 031	4 607	2 485	4 632	7 019	8 879	12 491	4 471	2 447	8 844
Newaygo	8 446	1 295	589	1 073	1 444	1 582	1 666	496	301	7 192
Oakland	264 566	13 030	6 826	14 351	22 106	32 173	72 209	48 984	54 887	13 033
Oceana	5 439	892	418	688	955	867	1 153	242	224	6 889
Ogemaw	3 846	772	307	646	747	458	633	164	119	5 663
Ontonagon	3 230	458	186	358	613	724	672	144	75	7 500
Osceola	4 602	702	401	574	896	740	905	228	156	6 741
Oscoda	1 596	295	117	327	273	262	180	69	73	5 540
Otsego	3 025	313	209	238	564	545	710	275	171	8 365
Ottawa	35 934	2 481	1 556	2 767	4 943	7 120	10 943	3 807	2 317	9 684

Table 2. **Household Income in 1969 for Households: 1970**—Continued

[Data based on 20-percent sample, see text]

Counties	Total households	Less than $2,000	$2,000 to $2,999	$3,000 to $4,999	$5,000 to $7,499	$7,500 to $9,999	$10,000 to $14,999	$15,000 to $19,999	$20,000 or more	Median (dollars)
Michigan—Continued										
Presque Isle	3 833	772	291	422	631	753	691	174	99	6 710
Roscommon	3 587	623	415	603	660	378	505	261	142	5 578
Saginaw	63 143	5 660	2 646	5 056	7 500	10 707	18 294	8 085	5 195	10 001
St. Clair	36 416	4 305	1 882	3 477	4 698	6 059	9 593	3 868	2 534	9 087
St. Joseph	15 201	1 744	861	1 589	2 401	2 451	3 918	1 456	781	8 526
Sanilac	10 551	1 590	760	1 322	1 539	1 866	2 330	723	421	7 586
Schoolcraft	2 565	431	259	300	508	429	449	140	49	6 439
Shiawassee	18 581	1 815	769	1 541	2 468	3 269	5 488	2 064	1 167	9 563
Tuscola	13 709	1 565	784	1 237	2 049	2 599	3 445	1 309	721	8 673
Van Buren	17 262	2 090	1 186	2 132	2 753	3 018	3 855	1 479	749	7 889
Washtenaw	68 578	4 352	3 128	5 640	8 599	9 901	17 440	10 375	9 143	10 765
Wayne	830 441	81 450	39 121	72 070	98 221	120 451	219 087	115 895	84 146	10 089
Wexford	6 234	953	430	879	1 145	1 096	1 209	335	187	6 867
Minnesota										
Aitkin	3 877	801	506	667	696	501	507	145	54	4 894
Anoka	39 657	1 628	801	1 890	3 479	6 872	15 834	6 357	2 796	11 629
Becker	7 365	1 398	795	1 194	1 245	1 140	1 073	303	217	5 593
Beltrami	7 473	1 239	685	1 181	1 447	1 021	1 247	399	254	6 091
Benton	5 652	681	350	703	1 002	1 042	1 259	391	224	7 716
Big Stone	2 537	423	242	400	534	351	393	91	103	5 953
Blue Earth	14 991	1 455	880	1 955	2 620	2 286	3 591	1 108	1 096	8 140
Brown	8 742	1 262	648	1 121	1 533	1 580	1 690	519	389	7 185
Carlton	8 113	968	553	739	1 433	1 670	1 990	515	245	8 044
Carver	7 937	773	417	719	1 006	1 271	2 163	954	634	9 572
Cass	5 453	1 080	586	1 096	975	766	614	180	156	4 935
Chippewa	4 898	762	460	789	923	797	810	216	141	6 186
Chisago	5 197	767	350	554	605	959	1 294	432	236	8 341
Clay	12 927	1 261	668	1 482	2 072	2 318	3 185	1 165	776	8 557
Clearwater	2 517	615	287	456	429	304	261	84	81	4 564
Cook	1 174	173	83	177	226	167	215	75	58	6 704
Cottonwood	4 813	689	467	727	992	619	813	245	261	6 319
Crow Wing	10 974	1 602	970	1 558	2 032	1 868	2 009	563	372	6 670
Dakota	37 544	1 632	970	2 197	3 390	5 698	13 192	6 328	4 137	11 852
Dodge	3 874	486	318	583	598	779	753	221	136	7 299
Douglas	7 172	1 163	768	1 146	1 456	1 010	1 120	300	209	5 874
Faribault	6 713	981	506	1 042	1 293	1 155	1 081	316	339	6 600
Fillmore	6 984	1 111	691	1 305	1 209	992	1 128	300	248	5 796
Freeborn	11 729	1 363	764	1 410	2 007	2 158	2 949	689	389	7 871
Goodhue	10 814	1 354	791	1 312	1 708	1 821	2 546	899	383	7 832
Grant	2 420	433	210	509	498	323	298	89	60	5 291
Hennepin	309 708	23 910	14 019	28 534	38 402	43 724	84 505	42 123	34 491	10 371
Houston	5 065	622	391	698	770	779	1 101	402	302	7 665
Hubbard	3 409	759	352	614	569	484	407	167	57	4 933
Isanti	4 597	596	314	491	607	762	1 230	429	168	8 453
Itasca	10 749	1 445	886	1 434	1 902	2 137	2 239	424	282	7 116
Jackson	4 549	679	322	810	876	629	819	188	226	6 323
Kanabec	3 047	410	276	480	514	491	587	185	104	6 739
Kandiyohi	9 272	1 233	748	1 339	1 727	1 312	1 943	523	447	6 905
Kittson	2 249	326	257	364	471	359	359	66	47	5 942
Koochiching	5 215	649	388	664	895	914	1 182	351	172	7 531
Lac qui Parle	3 615	665	357	638	809	471	468	151	56	5 456
Lake	3 952	408	219	286	802	957	895	228	157	8 182
Lake of the Woods	1 239	223	127	208	262	199	156	37	27	5 587
Le Sueur	6 507	883	546	828	1 086	1 115	1 270	392	387	7 294
Lincoln	2 579	529	347	512	499	297	296	63	36	4 615
Lyon	7 037	860	553	990	1 322	1 302	1 356	330	324	7 109
McLeod	8 530	1 026	541	1 079	1 423	1 480	1 970	561	450	7 831
Mahnomen	1 592	383	157	268	264	182	195	90	53	4 910
Marshall	3 958	729	419	670	851	587	446	152	104	5 473
Martin	8 015	996	599	1 121	1 506	1 404	1 544	427	418	7 144
Meeker	5 792	1 037	533	953	992	770	970	292	245	5 940
Mille Lacs	4 885	851	480	739	880	734	863	225	113	6 058
Morrison	7 441	1 392	699	1 078	1 360	1 190	1 114	362	246	6 014
Mower	13 417	1 579	889	1 483	1 822	1 935	3 669	1 365	675	8 709
Murray	3 718	549	272	726	802	423	558	171	217	5 973
Nicollet	6 655	629	404	822	1 159	1 090	1 657	529	365	8 219
Nobles	7 025	964	531	965	1 492	1 098	1 225	381	369	6 764
Norman	3 298	671	280	699	687	365	420	114	62	4 997
Olmsted	25 202	2 108	1 256	2 552	3 219	3 738	7 294	2 896	2 139	9 818
Otter Tail	14 428	2 562	1 514	2 266	2 609	2 119	2 205	652	501	5 836
Pennington	4 164	577	366	602	832	664	741	197	185	6 614
Pine	5 169	1 032	409	686	987	798	892	222	143	6 159
Pipestone	4 062	642	421	728	793	562	664	106	146	5 757
Polk	10 502	1 583	924	1 561	1 795	1 766	1 987	573	313	6 648
Pope	3 519	589	333	498	540	502	486	254	317	6 572
Ramsey	148 938	12 727	6 980	13 968	18 554	22 920	41 882	18 789	13 118	9 926
Red Lake	1 529	315	126	258	361	110	240	73	46	5 454
Redwood	6 166	933	549	956	1 269	972	940	320	227	6 271
Renville	6 544	944	635	1 089	1 471	1 016	921	259	209	6 027
Rice	11 065	1 108	755	1 342	1 781	1 845	2 742	799	693	8 241
Rock	3 494	447	299	443	663	605	656	187	194	7 104
Roseau	3 463	637	245	507	618	597	563	192	104	6 386
St. Louis	70 176	9 128	5 003	8 049	11 121	13 051	16 265	4 661	2 898	7 842
Scott	8 498	747	374	728	995	1 459	2 572	939	684	9 907

Table 2. **Household Income in 1969 for Households: 1970**—Continued

[Data based on 20-percent sample, see text]

Counties	Total households	Less than $2,000	$2,000 to $2,999	$3,000 to $4,999	$5,000 to $7,499	$7,500 to $9,999	$10,000 to $14,999	$15,000 to $19,999	$20,000 or more	Median (dollars)
Minnesota—Continued										
Sherburne	4 953	476	283	495	779	924	1 336	436	224	8 700
Sibley	4 820	757	391	711	861	805	835	191	269	6 600
Stearns	23 168	2 908	1 557	2 903	4 119	4 205	4 926	1 531	1 019	7 558
Steele	8 247	816	531	1 032	1 336	1 440	2 013	638	441	8 209
Stevens	3 250	517	320	383	610	532	579	158	151	6 660
Swift	4 202	862	358	744	802	554	573	183	126	5 427
Todd	6 764	1 600	818	1 201	1 163	801	795	224	162	4 605
Traverse	1 966	375	164	363	326	282	259	133	64	5 621
Wabasha	5 220	714	377	750	924	874	1 033	272	276	7 081
Wadena	3 790	686	360	666	681	580	540	163	114	5 672
Waseca	5 134	663	334	723	897	738	1 059	413	307	7 361
Washington	21 300	1 117	693	1 355	2 123	3 526	7 467	3 075	1 944	11 229
Watonwan	4 309	676	320	586	846	752	809	196	124	6 692
Wilkin	2 747	323	238	471	572	523	449	100	71	6 493
Winona	13 004	1 729	1 120	1 745	2 007	2 068	2 890	848	597	7 377
Wright	10 926	1 390	678	1 347	1 745	1 722	2 671	915	458	7 940
Yellow Medicine	4 565	742	395	745	892	756	718	190	127	6 122
Mississippi										
Adams	11 025	2 740	724	1 609	1 697	1 328	1 929	575	423	5 647
Alcorn	8 801	1 960	669	1 259	1 794	1 367	1 235	318	199	5 714
Amite	3 869	1 288	465	644	497	421	413	112	29	3 564
Attala	5 972	1 942	606	953	992	578	661	122	118	3 919
Benton	2 024	484	315	400	369	240	140	41	35	4 065
Bolivar	12 708	4 239	1 491	1 902	1 664	1 233	1 374	412	393	3 656
Calhoun	4 528	1 292	534	838	832	476	354	109	93	4 045
Carroll	2 573	802	317	460	387	245	243	42	77	3 728
Chickasaw	4 949	1 250	457	794	927	621	635	157	108	4 933
Choctaw	2 571	772	273	449	581	261	186	39	10	4 071
Claiborne	2 669	931	329	422	408	242	210	70	57	3 353
Clarke	4 572	1 341	433	628	775	616	600	111	68	4 631
Clay	5 318	1 245	460	754	1 119	747	733	124	136	5 447
Coahoma	11 185	3 738	1 366	1 693	1 436	974	1 359	315	304	3 577
Copiah	7 093	2 133	733	1 185	1 157	773	824	127	161	4 149
Covington	3 981	1 089	252	757	805	473	435	129	41	4 716
De Soto	9 304	1 650	584	1 303	1 477	1 423	2 118	493	256	6 887
Forrest	17 546	3 655	1 467	2 848	3 122	2 276	2 746	829	603	5 643
Franklin	2 531	848	272	400	340	280	295	69	27	3 728
George	3 576	660	342	409	864	528	600	96	77	6 091
Greene	2 448	722	228	505	511	242	197	29	14	4 085
Grenada	5 886	1 434	506	868	948	797	982	247	104	5 356
Hancock	5 152	982	493	908	962	671	728	208	200	5 502
Harrison	37 531	5 642	2 746	5 395	8 161	5 679	6 491	2 136	1 281	6 526
Hinds	63 266	9 813	4 229	8 468	10 540	8 304	12 444	5 297	4 171	7 164
Holmes	6 342	2 638	883	1 029	816	411	402	64	99	2 604
Humphreys	3 863	1 509	477	658	447	364	251	78	79	2 886
Issaquena	727	218	118	111	101	44	85	12	38	3 495
Itawamba	5 206	1 171	359	901	1 208	848	546	92	81	5 356
Jackson	24 584	2 486	1 075	2 461	5 330	4 592	5 740	1 857	1 043	8 012
Jasper	4 590	1 471	514	738	798	462	473	90	44	3 840
Jefferson	2 422	1 127	289	410	292	121	131	36	16	2 291
Jefferson Davis	3 604	1 165	344	580	588	324	429	116	58	4 010
Jones	17 047	3 766	1 393	2 535	3 213	2 516	2 497	742	385	5 645
Kemper	2 808	1 199	273	522	370	191	182	54	17	2 751
Lafayette	6 431	1 462	558	1 152	1 105	713	903	268	270	5 098
Lamar	4 506	991	378	850	829	590	619	160	89	5 103
Lauderdale	20 963	4 468	1 722	3 442	3 726	2 819	3 231	881	674	5 570
Lawrence	3 286	1 003	295	546	499	304	392	165	82	4 264
Leake	5 241	1 688	640	883	833	670	362	83	82	3 663
Lee	14 422	2 464	933	2 344	2 918	2 060	2 456	687	560	6 259
Leflore	11 859	3 203	1 400	1 887	1 748	1 212	1 587	496	326	4 406
Lincoln	7 958	1 992	588	1 492	1 527	1 086	852	253	168	4 875
Lowndes	14 084	2 720	983	2 375	2 600	1 949	2 342	711	404	5 927
Madison	7 593	2 102	727	1 398	1 299	753	924	190	200	4 384
Marion	6 704	1 849	687	1 238	1 274	646	710	163	137	4 318
Marshall	5 806	1 802	482	1 027	1 083	532	609	131	140	4 205
Monroe	10 316	2 295	861	1 651	2 149	1 636	1 276	294	154	5 408
Montgomery	3 858	1 201	377	613	713	477	332	76	69	4 145
Neshoba	6 362	1 678	625	1 050	1 264	757	753	137	98	4 672
Newton	5 853	1 590	547	961	1 112	739	605	158	141	4 643
Noxubee	3 739	1 348	434	707	532	290	242	74	112	3 248
Oktibbeha	7 544	1 742	723	1 250	1 209	836	1 029	399	356	5 118
Panola	7 288	2 169	820	1 076	1 236	764	880	189	154	4 217
Pearl River	8 087	1 761	677	1 243	1 613	1 010	1 175	411	197	5 562
Perry	2 603	723	179	486	559	304	282	55	15	4 644
Pike	9 699	2 589	895	2 029	1 563	1 035	1 114	286	188	4 346
Pontotoc	5 534	1 569	586	961	977	735	555	119	32	4 274
Prentiss	6 330	1 475	567	1 140	1 288	919	736	93	112	4 970
Quitman	4 192	1 737	486	648	488	316	311	124	82	2 739
Rankin	11 166	1 493	681	1 461	2 394	1 885	2 363	635	254	7 034
Scott	6 146	1 446	643	1 312	1 208	651	628	185	73	4 500
Sharkey	2 276	690	361	394	291	149	254	66	71	3 442
Simpson	5 831	1 448	530	1 059	1 060	733	757	162	82	4 771
Smith	4 040	1 094	404	577	738	518	540	100	69	4 809
Stone	2 258	402	245	309	512	319	324	102	45	5 845

Table 2. **Household Income in 1969 for Households: 1970**—*Continued*

[Data based on 20-percent sample, see text]

Counties	Total households	Less than $2,000	$2,000 to $2,999	$3,000 to $4,999	$5,000 to $7,499	$7,500 to $9,999	$10,000 to $14,999	$15,000 to $19,999	$20,000 or more	Median (dollars)
Mississippi—Continued										
Sunflower	9 222	3 193	1 090	1 547	1 111	814	917	334	216	3 424
Tallahatchie	5 223	2 042	737	780	671	388	418	86	101	2 773
Tate	4 810	1 199	432	852	813	539	708	169	98	4 817
Tippah	4 881	1 224	469	1 046	906	692	390	69	85	4 429
Tishomingo	4 895	1 265	411	864	1 025	684	521	88	37	4 786
Tunica	3 073	1 231	528	459	345	201	177	68	64	2 579
Union	6 109	1 490	581	1 005	1 181	826	693	189	144	4 957
Walthall	3 586	984	425	692	679	375	300	52	79	4 110
Warren	13 559	2 960	1 012	1 862	2 180	1 745	2 401	806	593	6 084
Washington	19 432	5 278	1 632	3 145	3 044	1 974	2 788	846	725	4 784
Wayne	4 735	1 322	464	795	861	618	500	82	93	4 463
Webster	3 116	914	301	577	631	360	274	27	32	4 189
Wilkinson	3 065	986	433	597	423	265	278	39	44	3 380
Winston	5 450	1 485	466	963	1 017	598	642	136	143	4 607
Yalobusha	3 626	1 092	446	639	602	361	346	66	74	3 861
Yazoo	7 739	2 646	877	1 078	995	786	948	172	237	3 643
Missouri										
Adair	7 450	1 333	715	1 383	1 293	1 144	870	389	323	5 568
Andrew	3 951	624	347	559	714	704	730	174	99	6 560
Atchison	3 143	636	240	423	599	455	460	182	148	6 137
Audrain	8 565	1 394	527	1 065	1 710	1 455	1 687	459	268	6 895
Barry	6 996	1 590	809	1 256	1 338	900	762	181	160	4 750
Barton	3 882	790	461	770	785	507	396	86	87	4 792
Bates	5 682	1 271	689	866	910	716	753	288	189	5 041
Benton	3 685	923	407	709	724	412	334	78	98	4 446
Bollinger	2 905	713	478	517	464	339	281	73	40	4 012
Boone	24 109	2 839	1 532	3 205	3 975	3 456	5 219	2 060	1 823	7 864
Buchanan	29 689	4 532	2 209	3 972	5 410	4 783	6 032	1 577	1 174	6 909
Butler	11 582	3 112	1 484	1 898	1 798	1 312	1 261	353	364	4 259
Caldwell	3 091	706	386	548	544	413	366	64	64	4 655
Callaway	7 462	1 088	529	856	1 555	1 398	1 385	381	270	7 023
Camden	4 828	971	613	948	848	447	618	214	169	4 751
Cape Girardeau	15 492	2 165	1 193	2 151	2 753	2 466	3 120	974	670	7 031
Carroll	4 578	826	440	834	883	572	752	155	116	5 535
Carter	1 316	336	160	203	228	136	143	39	71	4 596
Cass	12 077	1 515	577	1 280	2 269	2 323	2 744	879	490	7 928
Cedar	3 546	995	404	622	634	460	316	61	54	4 203
Chariton	3 998	842	514	727	699	509	514	155	38	4 769
Christian	5 047	1 140	366	623	1 137	787	698	175	121	5 867
Clark	2 786	549	296	432	642	373	351	102	41	5 452
Clay	38 113	2 280	1 104	2 868	4 792	6 943	12 465	5 031	2 630	10 429
Clinton	4 290	736	419	551	743	655	804	256	126	6 477
Cole	13 972	1 347	758	1 611	2 334	2 152	3 449	1 325	996	8 587
Cooper	4 767	868	303	668	813	685	873	297	260	6 674
Crawford	4 954	1 033	530	729	876	744	707	215	120	5 528
Dade	2 544	677	337	497	414	315	211	60	33	4 038
Dallas	3 527	1 014	476	706	599	292	306	96	38	3 775
Daviess	3 118	734	441	519	547	411	316	86	64	4 480
De Kalb	2 532	498	239	510	421	349	352	89	74	5 113
Dent	4 024	922	521	665	654	581	446	122	113	4 711
Douglas	3 145	862	517	660	542	230	237	65	32	3 586
Dunklin	11 539	3 087	1 617	1 941	1 874	1 214	1 156	350	300	4 098
Franklin	16 978	2 120	1 075	2 029	2 901	3 007	3 992	1 231	623	7 803
Gasconade	4 231	824	374	700	815	682	631	132	73	5 667
Gentry	3 036	706	364	606	442	407	380	92	39	4 479
Greene	51 153	6 993	3 878	7 213	9 553	8 385	9 678	3 340	2 113	6 961
Grundy	4 441	933	498	651	902	530	637	177	113	5 384
Harrison	3 867	1 057	442	769	705	424	337	59	74	4 130
Henry	6 834	1 471	701	1 075	1 311	773	1 073	250	180	5 324
Hickory	1 750	490	263	296	369	133	143	27	29	3 824
Holt	2 513	541	208	371	489	351	342	87	124	5 698
Howard	3 414	681	350	595	639	511	450	124	64	5 317
Howell	8 161	1 935	1 059	1 558	1 417	918	817	235	222	4 395
Iron	3 079	640	312	506	672	401	397	81	70	5 303
Jackson	224 369	24 905	12 154	25 237	35 522	35 243	54 963	22 150	14 195	8 519
Jasper	28 480	5 134	2 715	4 269	5 445	4 105	4 594	1 184	1 034	5 974
Jefferson	29 777	2 588	1 243	2 145	4 434	6 506	8 971	2 818	1 072	9 221
Johnson	9 834	1 450	839	1 588	1 852	1 587	1 661	516	341	6 404
Knox	2 052	469	243	333	392	232	285	46	52	4 886
Laclede	6 769	1 505	621	1 044	1 386	883	861	268	201	5 387
Lafayette	8 887	1 315	529	1 193	1 626	1 453	1 847	539	385	7 163
Lawrence	8 630	1 803	826	1 473	1 598	1 258	1 157	312	203	5 333
Lewis	3 492	672	260	513	704	565	551	130	97	6 069
Lincoln	5 780	1 011	458	710	1 029	986	1 190	257	137	6 727
Linn	5 763	1 277	700	1 019	966	770	686	197	148	4 775
Livingston	5 430	1 023	453	890	944	724	960	252	184	5 924
McDonald	4 285	987	521	820	915	469	364	120	89	4 548
Macon	5 749	1 233	671	862	1 013	680	842	274	174	5 268
Madison	3 040	621	354	524	585	411	396	104	45	5 090
Maries	2 283	474	320	319	435	315	304	50	66	5 164
Marion	9 918	1 567	1 002	1 541	1 873	1 454	1 666	529	286	6 133
Mercer	1 847	464	220	350	314	220	150	71	58	4 369
Miller	5 126	955	505	891	1 061	751	622	220	121	5 500

Table 2. **Household Income in 1969 for Households: 1970**—Continued

[Data based on 20-percent sample, see text]

Counties	Total households	Less than $2,000	$2,000 to $2,999	$3,000 to $4,999	$5,000 to $7,499	$7,500 to $9,999	$10,000 to $14,999	$15,000 to $19,999	$20,000 or more	Median (dollars)
Missouri—Continued										
Mississippi	5 181	1 373	614	1 004	902	489	551	168	80	4 202
Moniteau	3 679	713	320	674	746	472	599	99	56	5 444
Monroe	3 347	770	384	514	693	399	405	99	83	5 020
Montgomery	3 843	866	396	470	711	464	636	154	146	5 666
Morgan	3 629	779	431	621	701	468	442	116	71	4 947
New Madrid	7 342	2 065	928	1 399	1 038	735	722	219	236	3 969
Newton	11 097	2 040	1 014	1 668	2 168	1 625	1 735	544	303	5 953
Nodaway	6 953	1 314	754	1 121	1 290	955	906	294	319	5 557
Oregon	3 229	1 101	521	597	409	271	231	68	31	2 986
Osage	3 300	587	273	437	580	546	577	164	136	6 522
Ozark	2 208	622	317	467	369	228	157	17	31	3 707
Pemiscot	8 483	2 401	1 232	1 411	1 333	815	868	201	222	3 863
Perry	4 483	929	414	689	915	690	592	160	94	5 572
Pettis	11 900	2 159	957	1 901	2 331	1 772	1 916	516	348	6 001
Phelps	8 981	1 434	752	1 230	1 752	1 292	1 423	654	444	6 533
Pike	5 771	1 049	551	929	920	808	971	301	242	5 969
Platte	9 644	786	341	622	1 150	1 806	2 747	1 208	984	10 213
Polk	5 278	1 317	630	922	943	629	543	154	140	4 501
Pulaski	9 775	1 139	677	1 736	2 794	1 582	1 406	250	191	6 195
Putnam	2 233	678	274	426	343	269	155	46	42	3 772
Ralls	2 607	528	176	337	497	410	496	98	65	6 320
Randolph	7 762	1 580	597	1 225	1 421	1 028	1 225	427	259	5 843
Ray	5 844	926	468	683	979	1 015	1 199	407	167	7 158
Reynolds	2 037	568	296	275	413	222	193	46	24	4 124
Ripley	3 357	982	679	621	487	234	264	64	26	3 056
St. Charles	25 926	1 674	911	1 678	3 081	5 040	9 020	2 946	1 576	10 321
St. Clair	2 972	905	388	515	471	244	315	78	56	3 750
St. Francois	12 000	2 261	1 103	1 690	1 946	1 869	2 166	661	304	6 215
St. Louis	283 139	13 837	7 989	16 932	28 585	42 184	89 256	45 266	39 090	11 795
Ste. Genevieve	3 682	544	308	482	655	739	693	160	101	6 935
Saline	8 240	1 343	844	1 299	1 428	1 308	1 282	355	381	6 110
Schuyler	1 744	385	280	377	319	206	145	20	12	4 098
Scotland	1 995	505	309	373	341	154	200	84	29	3 984
Scott	10 622	1 754	892	1 661	2 021	1 510	1 766	602	416	6 242
Shannon	2 380	558	300	551	441	249	211	38	32	4 205
Shelby	2 888	640	309	519	540	377	289	108	106	4 908
Stoddard	8 727	2 004	1 191	1 437	1 488	1 164	1 057	223	163	4 626
Stone	3 601	727	442	655	618	442	398	185	134	4 928
Sullivan	2 878	713	384	482	526	248	290	117	118	4 419
Taney	4 736	846	587	890	1 065	541	526	127	154	5 106
Texas	6 178	1 445	802	1 147	1 088	806	570	213	107	4 468
Vernon	6 272	1 319	681	1 048	1 151	947	768	202	156	5 191
Warren	3 061	422	224	396	513	546	600	226	134	7 381
Washington	4 530	946	543	599	1 044	730	481	142	45	5 424
Wayne	3 022	925	348	557	448	286	362	70	26	3 855
Webster	5 174	1 202	547	830	1 049	687	610	134	115	5 019
Worth	1 223	272	156	227	163	146	147	45	67	4 617
Wright	4 782	1 357	596	810	876	500	478	116	49	4 081
St. Louis City	215 479	36 125	16 450	31 202	38 245	33 089	39 137	13 273	7 958	6 566
Montana										
Beaverhead	2 683	442	279	407	490	361	454	148	102	6 089
Big Horn	2 664	356	248	433	535	390	468	102	132	6 379
Blaine	1 956	403	176	326	375	209	305	103	59	5 487
Broadwater	795	146	64	106	136	140	137	27	39	6 498
Carbon	2 538	529	257	466	448	342	308	113	75	5 095
Carter	623	99	30	117	87	62	102	56	70	6 882
Cascade	25 292	2 612	1 521	2 896	4 818	4 344	5 822	2 048	1 231	7 960
Chouteau	2 051	192	118	309	360	331	397	122	222	7 851
Custer	3 936	482	347	549	749	686	730	183	210	6 989
Daniels	1 018	124	63	148	263	135	188	49	48	6 654
Dawson	3 368	360	165	339	645	669	745	284	161	8 154
Deer Lodge	4 581	480	316	609	1 073	944	876	194	89	7 063
Fallon	1 220	157	74	133	235	206	331	61	23	7 633
Fergus	4 026	628	362	425	712	692	756	256	195	7 100
Flathead	12 305	1 662	931	1 294	2 257	2 445	2 546	707	463	7 509
Gallatin	9 754	971	621	1 277	1 947	1 618	2 063	791	466	7 594
Garfield	535	71	47	76	150	77	73	27	14	6 225
Glacier	3 005	504	217	480	478	456	566	152	152	6 577
Golden Valley	322	43	23	71	62	30	49	44	–	5 968
Granite	923	105	73	170	212	160	143	33	27	6 338
Hill	5 225	542	386	647	1 021	815	1 147	449	218	7 551
Jefferson	1 360	197	81	189	227	278	277	55	56	7 346
Judith Basin	873	130	52	151	215	112	159	30	24	6 203
Lake	4 472	714	453	741	911	638	718	167	130	5 900
Lewis and Clark	10 826	1 140	564	1 289	1 656	1 724	2 751	1 064	638	8 608
Liberty	635	44	44	60	184	76	120	49	58	7 303
Lincoln	5 347	444	244	456	914	1 097	1 517	429	246	8 903
McCone	818	89	41	120	159	118	124	73	94	7 500
Madison	1 696	307	139	297	333	191	219	108	102	5 788
Meagher	710	134	67	99	154	121	91	39	5	5 893
Mineral	897	88	52	86	166	228	194	55	28	8 120
Missoula	18 012	1 927	1 400	2 025	3 172	3 154	3 895	1 476	963	7 882
Musselshell	1 320	229	126	299	216	193	211	41	5	5 069

Table 2. **Household Income in 1969 for Households: 1970**—Continued

[Data based on 20-percent sample, see text]

Counties	Total households	Less than $2,000	$2,000 to $2,999	$3,000 to $4,999	$5,000 to $7,499	$7,500 to $9,999	$10,000 to $14,999	$15,000 to $19,999	$20,000 or more	Median (dollars)
Montana—Continued										
Park	3 947	581	327	545	823	717	696	149	109	6 581
Petroleum	230	32	26	31	43	68	20	10	–	6 512
Phillips	1 722	279	121	272	362	285	238	96	69	6 305
Pondera	1 998	297	157	261	392	352	325	117	97	6 811
Powder River	840	93	50	111	153	153	127	55	98	7 712
Powell	2 028	212	178	262	347	371	464	91	103	7 601
Prairie	598	112	46	87	105	95	96	32	25	6 286
Ravalli	4 738	807	467	801	764	734	833	186	146	5 962
Richland	3 060	419	222	423	737	403	582	169	105	6 581
Roosevelt	2 948	478	230	404	565	441	567	138	125	6 602
Rosebud	1 817	281	223	254	440	252	248	41	78	5 855
Sanders	2 373	363	228	309	496	415	359	143	60	6 444
Sheridan	1 815	185	104	247	355	266	438	132	88	7 655
Silver Bow	14 142	2 101	967	1 747	2 558	2 597	3 024	799	349	7 205
Stillwater	1 587	274	167	240	333	201	249	64	59	5 845
Sweet Grass	1 056	202	124	168	208	151	118	38	47	5 409
Teton	1 943	244	141	321	369	302	281	135	150	6 799
Toole	1 872	241	199	145	354	382	369	98	84	7 479
Treasure	321	20	30	83	50	55	47	31	5	6 375
Valley	3 485	429	275	486	661	545	699	207	183	7 090
Wheatland	875	149	90	142	166	164	124	15	25	5 851
Wibaux	461	51	65	53	110	60	88	28	6	6 398
Yellowstone	27 641	3 110	1 657	3 348	4 935	4 919	6 013	2 140	1 519	7 892
Yellowstone National Park	21	–	–	...	–	...	–	–	–	...
Nebraska										
Adams	10 140	1 267	827	1 278	1 887	1 662	2 084	669	466	7 250
Antelope	3 016	503	395	528	646	404	330	135	75	5 317
Arthur	167	23	6	52	46	16	24	–	–	5 136
Banner	349	32	21	51	68	54	77	16	30	7 616
Blaine	265	38	6	56	52	46	42	14	11	6 563
Boone	2 591	513	209	402	505	414	331	100	117	5 849
Box Butte	3 381	577	327	484	565	602	572	151	103	6 338
Boyd	1 249	350	181	242	229	151	74	15	7	3 773
Brown	1 394	354	90	257	291	158	129	68	47	4 969
Buffalo	9 657	1 374	788	1 440	1 958	1 497	1 719	533	348	6 566
Burt	3 182	611	267	414	599	484	499	149	159	6 248
Butler	3 115	768	299	464	517	418	380	112	157	5 128
Cass	5 683	714	405	807	1 168	940	1 191	293	165	6 960
Cedar	3 453	771	467	587	652	417	387	100	72	4 664
Chase	1 408	260	132	236	289	205	220	32	34	5 657
Cherry	2 280	339	148	380	529	294	334	146	110	6 290
Cheyenne	3 534	472	360	506	737	562	617	164	116	6 455
Clay	2 749	345	227	467	676	448	363	142	81	6 241
Colfax	3 261	582	266	548	642	484	513	140	86	5 913
Cuming	3 718	612	355	593	747	556	593	120	142	6 001
Custer	4 867	863	519	802	894	714	636	192	247	5 698
Dakota	3 911	477	252	452	740	704	904	212	170	7 623
Dawes	3 033	431	266	615	600	505	382	167	67	5 852
Dawson	6 464	850	514	848	1 353	1 113	1 155	345	286	6 885
Deuel	970	104	71	155	220	171	130	53	66	6 761
Dixon	2 408	375	149	427	592	336	360	81	88	6 068
Dodge	11 315	1 268	809	1 395	2 007	1 853	2 705	729	549	7 741
Douglas	122 460	11 725	6 446	12 473	17 926	19 989	30 911	12 990	10 000	9 083
Dundy	1 063	152	133	167	218	133	150	41	69	5 912
Fillmore	2 804	432	267	413	510	395	511	97	179	6 422
Franklin	1 676	322	160	328	355	217	185	53	56	5 197
Frontier	1 300	195	125	291	254	191	138	72	34	5 384
Furnas	2 517	577	215	439	588	283	266	68	81	5 117
Gage	8 191	1 116	773	1 222	1 583	1 410	1 423	453	211	6 555
Garden	1 049	196	146	187	195	155	131	28	11	4 952
Garfield	891	160	106	126	223	106	114	15	41	5 600
Gosper	700	83	70	111	172	98	113	28	25	6 250
Grant	293	45	11	32	63	48	50	14	30	7 321
Greeley	1 277	310	128	232	224	134	150	57	42	4 728
Hall	14 054	1 691	925	1 588	2 519	2 518	3 232	957	624	7 802
Hamilton	2 804	401	210	381	647	536	462	68	99	6 584
Harlan	1 558	251	168	260	408	214	150	62	45	5 613
Hayes	490	75	65	125	71	44	82	25	3	4 680
Hitchcock	1 413	337	95	217	361	180	144	35	44	5 398
Holt	4 072	776	475	697	821	523	470	215	95	5 268
Hooker	347	36	26	30	97	59	71	19	9	7 101
Howard	2 165	381	232	328	453	316	343	76	36	5 781
Jefferson	3 783	776	365	614	760	531	519	95	123	5 449
Johnson	1 984	403	177	305	421	267	285	89	37	5 635
Kearney	2 190	236	197	212	436	370	506	121	112	7 595
Keith	2 754	281	177	367	531	454	653	201	90	7 616
Keya Paha	418	111	32	98	79	38	38	13	9	4 347
Kimball	1 879	215	104	175	334	300	476	177	98	8 429
Knox	3 810	1 013	382	694	716	425	368	147	65	4 470
Lancaster	53 912	5 205	3 330	6 372	8 658	9 239	12 654	5 003	3 451	8 418
Lincoln	9 695	1 178	708	1 319	1 870	1 903	1 767	552	398	7 196
Logan	332	16	42	52	72	31	89	15	15	6 944
Loup	294	42	30	39	58	46	42	10	27	6 552

Table 2. **Household Income in 1969 for Households: 1970**—Continued

[Data based on 20-percent sample, see text]

Counties	Total households	Less than $2,000	$2,000 to $2,999	$3,000 to $4,999	$5,000 to $7,499	$7,500 to $9,999	$10,000 to $14,999	$15,000 to $19,999	$20,000 or more	Median (dollars)
Nebraska—Continued										
McPherson	191	21	20	50	53	26	16	5	–	5 212
Madison	8 966	1 196	713	1 305	1 657	1 478	1 794	493	330	6 915
Merrick	2 781	388	202	401	621	461	546	90	72	6 608
Morrill	1 899	435	129	319	445	247	241	53	30	5 374
Nance	1 684	351	144	276	355	240	204	53	61	5 500
Nemaha	3 028	459	230	491	476	515	533	197	127	6 754
Nuckolls	2 535	514	258	375	499	460	308	67	54	5 604
Otoe	5 420	712	479	692	1 141	917	1 024	289	166	6 812
Pawnee	1 602	364	179	354	264	188	192	33	28	4 458
Perkins	1 193	86	86	180	233	224	279	63	42	7 628
Phelps	3 239	428	211	536	598	450	611	199	206	6 858
Pierce	2 713	495	357	435	634	320	317	106	49	5 274
Platte	7 973	871	497	918	1 636	1 411	1 787	493	360	7 614
Polk	2 211	268	203	317	534	348	360	75	106	6 486
Red Willow	4 132	607	312	616	892	599	755	197	154	6 488
Richardson	4 419	949	476	732	730	666	509	237	120	5 180
Rock	800	109	93	168	255	86	65	10	14	5 294
Saline	4 406	752	407	649	817	715	684	259	123	6 209
Sarpy	15 980	825	338	1 015	2 819	3 097	4 823	2 017	1 046	9 916
Saunders	5 453	845	474	756	971	1 024	966	274	143	6 677
Scotts Bluff	11 267	1 403	710	1 537	2 333	1 922	2 307	672	383	7 125
Seward	4 308	527	324	655	841	757	822	214	168	6 926
Sheridan	2 353	440	172	394	497	284	308	136	122	5 858
Sherman	1 553	376	167	240	295	174	181	90	30	4 946
Sioux	659	142	45	105	154	50	117	21	25	5 609
Stanton	1 796	349	149	253	359	339	244	58	45	6 024
Thayer	2 738	559	304	418	611	359	354	72	61	5 360
Thomas	283	33	22	52	81	70	20	5	–	6 065
Thurston	2 084	361	144	399	556	228	290	84	22	5 621
Valley	2 018	451	227	361	415	251	170	91	52	4 834
Washington	4 099	470	248	569	665	696	1 044	260	147	7 850
Wayne	2 986	429	231	573	663	392	472	154	72	5 980
Webster	1 949	495	221	325	376	214	187	69	62	4 591
Wheeler	329	62	27	62	113	32	19	8	6	5 299
York	4 525	567	347	591	955	782	851	244	188	6 983
Nevada										
Churchill	3 379	324	230	521	635	496	719	268	186	7 419
Clark	87 728	6 472	3 540	8 232	13 750	12 772	22 930	11 601	8 431	9 823
Douglas	2 389	188	72	212	470	274	598	289	286	9 804
Elko	4 555	503	235	432	718	846	1 181	369	271	8 651
Esmeralda	234	75	24	21	24	49	36	–	5	4 714
Eureka	347	30	29	33	83	70	86	16	–	7 455
Humboldt	2 145	215	175	281	379	359	469	162	105	7 657
Lander	843	145	43	90	108	189	196	37	35	7 970
Lincoln	792	95	61	102	121	157	165	56	35	7 771
Lyon	2 618	273	109	320	426	529	627	1[illegible]	196	8 355
Mineral	2 286	198	113	216	286	490	581	28[illegible]	117	9 184
Nye	1 813	214	115	151	317	271	456	159	130	8 510
Pershing	937	146	36	83	148	197	189	8[illegible]	53	8 204
Storey	246	54	13	39	20	43	39	2[illegible]	14	7 125
Washoe	41 787	3 409	2 079	4 309	6 368	5 839	10 461	5 16[illegible]	4 156	9 525
White Pine	3 116	299	103	284	561	715	796	23[illegible]	122	8 587
Carson City city	4 837	295	182	426	661	757	1 359	6[illegible]7	480	10 359
New Hampshire										
Belknap	10 219	1 089	657	1 093	1 755	1 659	2 591	772	603	8 277
Carroll	6 213	769	368	827	1 364	1 039	1 242	360	244	7 094
Cheshire	16 275	1 466	797	1 684	2 938	3 119	4 105	1 372	794	8 504
Coos	10 719	1 388	746	1 440	2 125	2 138	2 035	510	337	7 101
Grafton	16 809	1 804	929	2 103	3 044	2 917	3 675	1 334	1 003	7 950
Hillsborough	68 236	6 514	3 224	6 617	10 047	11 468	19 090	6 853	4 423	9 182
Merrimack	24 498	2 230	1 400	2 607	4 121	4 249	6 354	2 076	1 461	8 613
Rockingham	41 677	3 275	1 728	4 115	6 877	7 199	11 509	4 494	2 480	9 182
Strafford	20 715	1 977	1 046	2 392	3 616	3 705	5 155	1 790	1 034	8 395
Sullivan	10 017	1 079	616	1 237	2 040	1 825	2 218	564	438	7 550
New Jersey										
Atlantic	60 716	8 091	4 310	8 870	10 240	9 207	11 795	4 350	3 853	7 219
Bergen	279 625	14 299	8 016	15 698	26 596	34 387	76 857	49 425	54 347	12 655
Burlington	84 788	4 536	2 535	6 100	11 050	14 054	25 367	12 479	8 667	10 812
Camden	138 408	11 076	5 869	12 347	18 811	21 769	37 693	17 815	13 028	9 923
Cape May	21 177	2 859	1 663	3 351	3 755	3 094	3 744	1 436	1 275	6 808
Cumberland	37 086	3 734	2 182	4 091	6 237	6 243	9 351	3 373	1 875	8 421
Essex	302 582	30 073	16 188	32 831	44 322	42 353	66 667	33 625	36 523	9 146
Gloucester	49 693	3 616	1 999	3 974	6 646	9 057	14 990	6 080	3 331	9 877
Hudson	207 499	23 221	11 721	23 196	34 528	34 318	48 145	20 016	12 354	8 307
Hunterdon	21 063	1 536	723	1 665	2 609	3 296	5 931	2 745	2 558	10 592
Mercer	93 486	7 206	3 997	8 316	12 726	14 162	25 164	11 782	10 133	10 067
Middlesex	168 076	9 455	4 730	9 518	17 439	26 417	55 219	27 931	17 367	11 492
Monmouth	135 230	10 617	5 432	11 802	16 924	18 964	34 369	19 380	17 742	10 564
Morris	109 823	4 474	2 568	5 061	9 983	14 469	33 280	20 463	19 525	12 758
Ocean	68 362	6 433	4 216	8 589	11 295	11 533	16 191	6 210	3 895	8 291
Passaic	147 214	13 192	6 340	13 620	19 909	22 775	38 795	19 011	13 572	9 755

Table 2. **Household Income in 1969 for Households: 1970**—Continued

[Data based on 20-percent sample, see text]

Counties	Total households	Less than $2,000	$2,000 to $2,999	$3,000 to $4,999	$5,000 to $7,499	$7,500 to $9,999	$10,000 to $14,999	$15,000 to $19,999	$20,000 or more	Median (dollars)
New Jersey—Continued										
Salem	18 681	1 749	897	1 695	2 641	3 243	5 382	1 890	1 184	9 318
Somerset	57 013	2 822	1 444	2 702	5 226	7 341	17 029	11 134	9 315	12 634
Sussex	22 809	1 471	920	1 693	3 015	4 131	6 668	2 887	2 024	10 131
Union	171 580	11 141	5 324	11 859	19 273	23 354	46 673	27 530	26 426	11 590
Warren	23 271	1 905	1 186	2 294	3 392	4 312	6 527	2 240	1 415	9 157
New Mexico										
Bernalillo	94 223	10 242	5 304	11 481	16 755	14 061	20 125	9 105	7 150	8 092
Catron	717	158	31	102	173	76	90	62	25	5 975
Chaves	13 174	2 221	1 000	2 140	2 316	1 836	2 110	908	643	6 323
Colfax	3 794	691	333	571	912	531	457	175	124	5 828
Curry	11 462	1 473	876	1 789	2 551	1 645	1 901	600	627	6 561
De Baca	905	171	145	182	187	88	92	15	25	4 500
Dona Ana	18 524	2 402	1 337	3 101	3 567	2 487	3 336	1 318	976	6 698
Eddy	12 527	1 990	987	1 769	2 046	2 158	2 371	676	530	6 854
Grant	6 242	759	354	649	1 565	1 202	1 145	351	217	7 171
Guadalupe	1 346	373	122	275	230	143	114	28	61	4 295
Harding	434	54	59	75	78	78	45	39	6	5 929
Hidalgo	1 350	236	71	211	335	216	169	67	45	6 172
Lea	14 996	1 810	789	1 532	2 579	3 158	3 437	1 033	658	8 124
Lincoln	2 440	468	233	428	466	291	317	129	108	5 488
Los Alamos	4 461	116	65	153	349	499	1 227	1 054	998	14 273
Luna	3 536	626	312	675	698	354	577	195	99	5 555
McKinley	9 675	2 043	608	1 210	1 727	1 284	1 698	621	484	6 414
Mora	1 280	541	177	228	186	74	56	12	6	2 559
Otero	10 934	1 075	519	1 318	2 429	1 845	2 313	951	484	7 671
Quay	3 642	686	313	531	754	536	561	126	135	5 965
Rio Arriba	6 393	1 624	647	977	1 147	879	781	206	132	4 895
Roosevelt	5 108	934	588	867	975	661	629	271	183	5 423
Sandoval	4 141	992	354	734	738	494	493	193	143	4 974
San Juan	13 269	2 150	778	1 435	2 204	2 360	2 841	949	552	7 572
San Miguel	5 506	1 601	642	1 098	820	566	458	148	173	3 929
Santa Fe	15 300	2 174	985	2 041	2 975	2 072	2 890	1 134	1 029	7 059
Sierra	2 898	815	379	714	436	214	228	53	59	3 714
Socorro	2 716	649	160	459	544	317	423	130	34	5 414
Taos	4 811	1 288	544	770	709	674	526	143	157	4 490
Torrance	1 621	387	219	335	246	183	155	53	43	4 221
Union	1 629	383	120	343	334	184	134	82	49	4 816
Valencia	10 335	1 514	609	1 331	2 163	1 898	2 057	492	271	6 980
New York										
Albany	94 004	8 858	4 627	8 854	13 731	14 477	23 251	11 085	9 121	9 388
Allegany	13 437	1 734	1 042	1 566	2 362	2 228	3 005	981	519	7 516
Bronx	497 222	67 753	37 072	68 869	89 123	71 960	93 975	40 357	28 113	7 102
Broome	69 458	6 580	3 981	7 116	10 027	11 023	18 559	7 411	4 761	9 093
Cattaraugus	24 878	3 163	1 561	3 046	4 679	4 599	5 424	1 422	984	7 495
Cayuga	22 987	2 554	1 457	2 603	3 807	4 136	5 536	1 774	1 120	8 148
Chautauqua	47 685	6 132	3 294	5 401	8 425	8 534	10 640	3 262	1 997	7 673
Chemung	31 230	3 473	2 006	3 557	5 261	5 251	7 404	2 618	1 660	8 127
Chenango	13 839	1 260	857	1 521	2 655	2 403	3 324	1 175	644	8 152
Clinton	19 168	1 942	1 222	2 348	4 050	3 247	3 959	1 422	978	7 517
Columbia	16 292	1 930	904	2 134	3 105	2 682	3 462	1 343	732	7 568
Cortland	13 773	1 514	789	1 529	2 656	2 071	3 363	1 148	703	7 981
Delaware	13 910	1 791	835	1 628	2 763	2 273	2 948	1 059	613	7 444
Dutchess	62 495	4 737	2 540	4 775	7 895	8 398	17 695	9 780	6 675	10 820
Erie	346 374	34 022	17 767	32 375	47 621	58 398	93 462	37 042	25 687	9 272
Essex	10 660	1 302	658	1 391	2 169	1 941	2 072	711	416	7 281
Franklin	12 907	1 951	1 005	1 907	2 407	2 283	2 194	755	405	6 652
Fulton	17 618	2 096	1 171	2 232	3 200	3 393	3 635	1 115	776	7 581
Genesee	17 589	1 306	874	1 732	2 667	3 305	5 011	1 736	958	9 176
Greene	10 750	1 480	710	1 350	1 979	1 779	2 211	803	438	7 318
Hamilton	1 627	221	142	290	368	250	278	55	23	6 090
Herkimer	21 406	2 317	1 085	2 324	3 523	3 939	5 634	1 659	925	8 423
Jefferson	27 435	3 285	1 762	3 656	4 921	4 803	5 988	1 934	1 086	7 549
Kings	876 119	118 320	57 577	110 371	151 780	126 085	176 741	77 987	57 258	7 500
Lewis	6 635	833	484	758	1 389	1 137	1 347	355	332	7 236
Livingston	15 088	1 239	699	1 409	2 146	2 457	4 344	1 744	1 050	9 587
Madison	17 741	1 726	827	1 788	3 057	3 088	4 562	1 578	1 115	8 692
Monroe	220 554	15 570	8 901	17 155	24 773	28 794	61 880	35 690	27 791	11 219
Montgomery	18 812	2 375	1 145	2 224	3 346	3 241	4 387	1 380	714	7 744
Nassau	401 056	18 589	9 596	18 099	30 561	41 121	106 981	75 935	100 174	13 859
New York	687 283	88 782	46 367	89 217	120 679	91 425	108 852	53 209	88 752	7 471
Niagara	71 881	6 437	3 372	6 126	9 950	14 098	20 110	7 598	4 190	9 283
Oneida	82 080	8 185	4 375	8 409	14 067	13 459	20 527	7 940	5 118	8 615
Onondaga	145 322	12 806	6 518	14 055	20 447	22 886	38 670	17 145	12 795	9 557
Ontario	23 449	1 922	1 294	2 270	3 496	3 635	6 712	2 490	1 630	9 386
Orange	65 607	6 360	3 437	6 592	9 990	10 671	17 380	6 565	4 612	9 005
Orleans	11 320	1 117	661	1 134	1 638	1 882	2 955	1 185	748	8 974
Oswego	29 179	3 124	1 809	2 983	5 002	5 327	7 148	2 465	1 321	8 284
Otsego	16 785	1 873	1 253	2 042	3 236	2 877	3 488	1 172	844	7 491
Putnam	15 995	1 199	543	950	1 593	2 149	5 118	2 577	1 866	11 527

Table 2. **Household Income in 1969 for Households: 1970**—Continued

(Data based on 20-percent sample, see text)

Counties	Total households	Less than $2,000	$2,000 to $2,999	$3,000 to $4,999	$5,000 to $7,499	$7,500 to $9,999	$10,000 to $14,999	$15,000 to $19,999	$20,000 or more	Median (dollars)
New York—Continued										
Queens	690 056	57 730	29 596	54 715	91 645	100 338	179 224	96 961	79 847	10 307
Rensselaer	47 322	4 953	2 440	4 843	7 579	7 622	12 183	4 939	2 763	8 761
Richmond	86 192	5 981	3 047	5 668	9 453	11 999	26 372	13 927	9 745	11 317
Rockland	60 359	3 426	1 695	3 344	5 236	6 093	17 784	11 533	11 248	12 920
St. Lawrence	30 354	3 672	1 840	3 513	5 675	5 454	6 715	2 063	1 422	7 719
Saratoga	35 686	3 204	1 560	2 932	5 256	5 904	10 368	4 026	2 436	9 571
Schenectady	53 472	4 787	2 386	5 162	8 339	8 228	13 995	5 939	4 636	9 342
Schoharie	7 268	861	527	1 002	1 247	1 184	1 598	525	324	7 494
Schuyler	5 073	566	266	638	1 014	940	1 098	383	168	7 640
Seneca	9 853	929	476	946	1 621	1 863	2 635	861	522	8 781
Steuben	30 751	3 516	1 794	3 462	5 619	5 195	7 036	2 562	1 567	7 974
Suffolk	295 587	16 976	8 658	18 206	29 887	41 378	93 350	48 871	38 261	11 751
Sullivan	16 865	2 116	1 188	2 127	2 995	2 465	3 754	1 272	948	7 507
Tioga	13 375	1 226	611	1 323	2 010	2 061	3 596	1 684	864	9 341
Tompkins	22 614	1 844	1 344	2 501	3 865	3 475	5 193	2 415	1 977	8 761
Ulster	43 720	4 830	2 715	4 429	6 832	6 761	10 663	4 605	2 885	8 629
Warren	15 394	1 874	980	1 886	2 799	2 525	3 153	1 258	919	7 656
Washington	15 314	1 814	827	1 896	2 707	3 015	3 310	1 133	612	7 842
Wayne	23 553	1 916	1 225	2 246	3 265	3 937	6 775	2 641	1 548	9 484
Westchester	282 629	18 996	9 848	18 299	29 401	32 954	65 753	41 927	65 451	12 419
Wyoming	10 610	1 007	509	1 126	1 813	1 954	2 717	933	551	8 588
Yates	6 052	691	348	688	1 048	1 121	1 412	424	320	8 060
North Carolina										
Alamance	29 851	2 834	1 211	3 635	4 985	5 377	7 790	2 451	1 568	8 551
Alexander	5 796	656	311	802	1 174	1 288	1 180	264	121	7 404
Alleghany	2 677	601	217	549	490	444	284	61	31	4 896
Anson	6 787	1 647	578	1 085	1 407	943	864	131	132	5 148
Ashe	6 039	1 489	539	1 116	1 359	764	563	145	64	4 777
Avery	3 667	852	325	692	687	456	481	113	61	4 897
Beaufort	11 030	2 529	1 070	1 509	2 121	1 521	1 640	375	265	5 480
Bertie	5 664	1 624	550	1 058	1 132	534	527	120	119	4 244
Bladen	7 363	1 657	709	1 357	1 343	1 031	927	214	125	4 939
Brunswick	6 958	1 364	540	1 162	1 256	1 022	1 095	331	188	5 822
Buncombe	47 248	6 547	3 144	6 834	9 657	7 552	8 660	2 871	1 983	6 838
Burke	17 645	1 765	879	2 472	3 492	3 522	4 146	853	516	7 652
Cabarrus	23 488	2 502	1 103	3 005	4 242	4 335	5 991	1 515	795	8 014
Caldwell	16 833	1 865	713	2 267	3 754	3 353	3 638	832	411	7 378
Camden	1 596	325	112	232	391	283	207	30	16	5 825
Carteret	9 997	1 384	825	1 505	2 134	1 500	1 765	567	317	6 505
Caswell	5 119	684	439	858	1 091	894	900	178	75	6 326
Catawba	27 974	2 444	1 027	3 091	5 469	5 290	7 365	1 966	1 322	8 424
Chatham	8 943	1 181	605	1 485	1 938	1 511	1 603	383	237	6 549
Cherokee	5 195	1 177	471	980	1 103	655	575	117	117	4 938
Chowan	3 171	623	270	566	580	458	486	116	72	5 545
Clay	1 688	497	125	367	319	135	162	52	31	4 210
Cleveland	21 422	2 729	1 100	2 890	4 354	3 719	4 843	1 227	560	7 292
Columbus	13 487	3 050	1 200	2 399	2 574	1 781	1 678	485	320	5 092
Craven	17 543	2 647	1 345	2 853	3 525	2 600	3 026	947	600	6 366
Cumberland	52 000	6 398	2 922	8 006	12 237	8 458	9 444	2 785	1 750	6 772
Currituck	2 164	402	235	318	456	351	233	64	105	5 696
Dare	2 465	446	221	373	566	297	328	100	134	5 850
Davidson	29 478	3 101	1 294	3 740	5 511	6 081	6 964	1 702	1 085	7 949
Davie	5 870	871	441	794	1 101	1 117	1 135	248	163	6 882
Duplin	11 199	2 386	1 202	1 930	2 270	1 545	1 286	330	250	5 090
Durham	40 921	4 607	2 592	5 526	7 261	6 481	8 975	2 988	2 491	7 683
Edgecombe	14 709	2 886	1 176	2 549	2 738	2 076	2 344	627	313	5 679
Forsyth	67 502	7 548	3 813	7 338	11 219	11. 495	15 675	6 166	4 248	8 334
Franklin	7 622	1 718	758	1 308	1 323	911	1 086	249	269	5 051
Gaston	44 757	4 399	2 186	5 580	8 106	8 438	10 988	3 162	1 898	8 124
Gates	2 396	511	249	388	537	326	295	49	41	5 233
Graham	1 956	440	123	378	375	297	273	64	6	5 247
Granville	8 294	1 552	720	1 409	1 689	1 084	1 398	309	133	5 690
Greene	3 915	782	438	678	730	603	501	107	76	5 204
Guilford	87 827	8 534	4 132	9 852	14 160	14 428	21 717	8 167	6 837	8 754
Halifax	15 036	3 340	1 472	2 481	2 764	1 858	2 233	585	303	5 204
Harnett	14 692	2 586	1 215	2 634	3 176	2 223	2 010	536	312	5 717
Haywood	13 228	1 991	976	1 915	2 762	2 461	2 396	492	235	6 568
Henderson	14 195	2 828	923	2 116	2 843	2 097	2 315	619	454	6 082
Hertford	6 553	1 374	453	1 153	1 370	974	902	188	139	5 541
Hoke	3 960	730	344	580	712	584	766	207	37	6 145
Hyde	1 604	361	249	405	292	181	75	26	15	3 948
Iredell	22 411	2 742	1 260	2 940	4 620	4 164	4 664	1 188	833	7 307
Jackson	6 056	1 200	559	1 014	1 218	872	839	222	132	5 523
Johnston	19 190	4 147	1 673	3 448	3 472	2 902	2 650	546	352	5 235
Jones	2 679	563	295	533	492	383	298	73	42	4 807
Lee	9 118	1 298	629	1 278	1 893	1 646	1 642	452	280	6 788
Lenoir	15 941	3 004	1 344	2 400	2 776	2 204	2 663	820	730	6 101

Table 2. **Household Income in 1969 for Households: 1970**—Continued

[Data based on 20-percent sample, see text]

Counties	Total households	Less than $2,000	$2,000 to $2,999	$3,000 to $4,999	$5,000 to $7,499	$7,500 to $9,999	$10,000 to $14,999	$15,000 to $19,999	$20,000 or more	Median (dollars)
North Carolina—Continued										
Lincoln	9 960	1 229	438	1 056	1 887	1 923	2 468	655	304	7 981
McDowell	9 412	1 378	503	1 390	2 185	1 712	1 808	300	136	6 642
Macon	5 197	1 194	496	839	1 252	749	515	107	45	5 139
Madison	4 960	1 318	545	976	929	508	521	105	58	4 264
Martin	7 019	1 535	730	1 225	1 407	928	880	231	83	5 035
Mecklenburg	109 532	9 570	4 615	11 792	17 407	16 948	27 558	12 176	9 466	9 179
Mitchell	4 248	1 014	364	811	832	542	476	118	91	4 840
Montgomery	5 708	995	419	986	1 183	904	924	159	138	5 959
Moore	11 838	2 059	911	1 966	2 415	1 709	1 883	422	473	6 018
Nash	17 331	3 112	1 479	2 779	3 392	2 388	2 922	757	502	5 955
New Hanover	26 623	3 517	1 819	3 842	4 849	3 956	5 579	1 728	1 333	7 131
Northampton	6 214	1 517	832	1 271	1 140	636	543	148	127	4 193
Onslow	22 761	2 708	1 861	3 863	5 557	3 575	3 618	1 036	543	6 326
Orange	16 544	1 885	972	2 224	3 134	2 484	2 960	1 337	1 548	7 557
Pamlico	2 886	638	303	488	623	392	280	77	85	5 056
Pasquotank	7 952	1 233	728	1 317	1 627	1 344	1 155	345	203	6 073
Pender	5 237	1 118	487	1 106	977	674	666	126	83	4 833
Perquimans	2 500	675	229	457	486	320	257	26	50	4 514
Person	7 536	1 135	579	1 177	1 513	1 220	1 389	374	149	6 449
Pitt	20 914	4 384	1 954	3 245	3 465	2 666	3 198	1 049	953	5 631
Polk	3 955	811	255	622	841	573	617	133	103	5 861
Randolph	24 108	2 597	1 069	2 804	4 384	4 806	6 231	1 425	792	8 124
Richmond	12 051	2 399	793	1 743	2 337	1 740	2 211	536	292	6 167
Robeson	22 162	4 720	2 129	4 159	4 181	2 863	2 831	791	488	5 044
Rockingham	22 486	2 743	1 412	3 246	4 145	4 161	4 785	1 350	644	7 317
Rowan	28 714	3 802	1 426	3 484	5 507	5 325	6 595	1 681	894	7 565
Rutherford	14 993	2 393	942	2 219	3 078	2 480	2 871	593	417	6 578
Sampson	13 032	2 785	1 387	2 415	2 577	1 676	1 587	368	237	4 941
Scotland	7 387	1 251	486	1 353	1 318	1 127	1 305	307	240	6 145
Stanly	13 632	1 609	647	2 081	2 642	2 784	2 905	638	326	7 346
Stokes	7 221	1 136	512	1 031	1 610	1 235	1 250	289	158	6 446
Surry	16 332	2 485	1 010	2 585	3 368	3 167	2 733	596	388	6 548
Swain	2 394	471	264	544	432	363	231	64	25	4 699
Transylvania	5 906	780	293	749	1 139	1 206	1 272	333	134	7 482
Tyrrell	1 128	285	182	251	160	116	71	39	24	3 773
Union	15 904	1 940	941	2 017	3 187	2 831	3 412	885	691	7 396
Vance	9 406	1 577	782	1 517	1 918	1 340	1 510	464	298	6 078
Wake	67 533	6 612	3 268	7 969	11 289	10 313	15 918	6 779	5 385	8 622
Warren	4 339	1 136	520	766	771	417	453	175	101	4 341
Washington	3 810	692	276	539	705	598	686	204	110	6 411
Watauga	6 525	1 353	637	1 109	1 267	788	955	222	194	5 323
Wayne	23 829	4 354	1 783	4 120	5 025	3 359	3 493	1 079	616	5 825
Wilkes	14 960	2 616	861	2 489	3 368	2 489	2 234	536	367	6 124
Wilson	16 709	3 070	1 386	2 814	3 243	2 520	2 472	705	499	5 836
Yadkin	7 881	1 304	583	1 020	1 615	1 452	1 488	312	107	6 600
Yancey	3 876	975	322	736	918	549	316	38	22	4 742
North Dakota										
Adams	1 200	171	82	236	199	187	187	102	36	6 394
Barnes	4 566	727	422	693	839	699	687	286	213	6 314
Benson	2 343	330	219	501	495	353	303	93	49	5 614
Billings	356	45	65	88	72	27	49	5	5	4 545
Bottineau	2 893	346	273	471	567	485	454	186	111	6 572
Bowman	1 204	180	67	188	287	163	219	65	35	6 455
Burke	1 510	266	70	287	343	274	180	57	33	5 962
Burleigh	12 169	1 242	626	1 349	2 208	2 116	2 913	993	722	8 279
Cass	22 670	2 364	1 469	2 770	3 715	3 711	5 175	1 971	1 495	8 185
Cavalier	2 468	365	175	520	503	348	336	119	102	5 865
Dickey	2 136	357	206	334	470	301	340	62	66	5 910
Divide	1 414	196	100	237	358	266	178	54	25	6 215
Dunn	1 316	198	109	228	288	221	145	55	72	6 068
Eddy	1 249	191	108	202	292	233	139	56	28	6 057
Emmons	1 913	265	191	291	326	238	281	111	210	6 607
Foster	1 405	171	94	232	265	214	198	99	132	6 939
Golden Valley	780	107	42	106	192	115	127	51	40	6 758
Grand Forks	16 975	1 537	906	2 401	3 599	2 799	3 574	1 350	809	7 540
Grant	1 450	226	187	326	219	175	203	42	72	4 914
Griggs	1 350	158	132	201	348	216	212	40	43	6 322
Hettinger	1 451	219	125	271	313	176	217	97	33	5 883
Kidder	1 268	191	106	289	269	142	165	33	73	5 446
La Moure	2 208	340	133	428	416	304	285	105	197	6 220
Logan	1 226	141	69	193	226	149	181	100	167	7 323
McHenry	2 712	459	237	509	508	484	370	82	63	5 743
McIntosh	1 762	265	148	334	272	125	251	127	240	6 232
McKenzie	1 804	191	209	276	335	281	337	111	64	6 687
McLean	3 351	611	219	568	668	529	519	115	122	6 039
Mercer	1 939	285	208	369	338	293	328	71	47	5 795
Morton	5 841	799	459	881	1 270	988	1 043	264	137	6 538
Mountrail	2 531	437	282	423	561	309	334	109	76	5 550
Nelson	1 880	292	182	344	500	258	203	52	49	5 610
Oliver	640	75	80	105	143	67	125	36	9	6 049
Pembina	3 271	400	253	534	637	598	521	207	121	6 760

Table 2. **Household Income in 1969 for Households: 1970**—Continued

[Data based on 20-percent sample, see text]

Counties	Total households	Less than $2,000	$2,000 to $2,999	$3,000 to $4,999	$5,000 to $7,499	$7,500 to $9,999	$10,000 to $14,999	$15,000 to $19,999	$20,000 or more	Median (dollars)
North Dakota—Continued										
Pierce	1 858	334	145	267	407	281	278	86	60	6 124
Ramsey	3 842	534	272	593	661	691	630	235	226	6 974
Ransom	2 284	313	218	460	423	338	310	124	98	5 892
Renville	1 176	130	48	180	299	213	192	66	48	6 923
Richland	5 297	799	551	999	888	786	757	326	191	5 843
Rolette	2 709	459	218	474	581	367	437	123	50	5 876
Sargent	1 831	246	147	270	480	251	310	65	62	6 315
Sheridan	1 004	219	100	167	168	110	116	59	65	5 238
Sioux	824	188	58	153	140	108	137	28	12	5 232
Slope	401	47	21	54	90	60	75	18	36	7 181
Stark	5 285	775	398	788	1 17..	855	802	252	243	6 454
Steele	1 175	124	67	180	215	209	213	75	92	7 518
Stutsman	6 914	1 000	545	903	1 293	1 150	1 271	404	348	6 951
Towner	1 409	158	116	264	301	151	251	64	104	6 383
Traill	3 048	300	251	557	788	463	478	121	90	6 320
Walsh	4 633	524	313	765	1 067	725	864	195	180	6 674
Ward	16 333	1 293	994	2 297	3 321	2 914	3 519	1 174	821	7 724
Wells	2 449	280	203	412	550	371	421	142	70	6 498
Williams	5 890	660	513	741	1 053	1 058	1 286	341	238	7 448
Ohio										
Adams	6 075	1 554	626	1 014	1 150	681	748	193	109	4 691
Allen	33 966	3 438	1 668	3 234	5 288	5 823	8 897	3 591	2 027	8 940
Ashland	13 321	1 343	623	1 431	2 331	2 325	3 485	1 167	616	8 503
Ashtabula	29 953	3 212	1 527	2 728	4 262	5 577	8 259	2 848	1 540	8 956
Athens	15 233	2 348	1 295	2 400	3 029	2 280	2 485	807	589	6 299
Auglaize	11 652	1 218	646	1 018	1 799	2 400	3 201	940	430	8 693
Belmont	26 470	3 815	1 689	3 165	4 691	4 865	5 997	1 509	739	7 433
Brown	8 124	1 303	696	1 124	1 479	1 418	1 505	387	212	6 587
Butler	67 110	6 223	2 998	5 815	9 342	11 486	18 796	7 775	4 675	9 497
Carroll	6 562	812	445	707	1 207	1 203	1 662	356	170	7 729
Champaign	9 591	1 037	516	982	1 630	1 740	2 472	786	428	8 406
Clark	48 242	4 737	2 362	4 610	6 721	8 984	12 943	4 969	2 916	9 084
Clermont	26 630	2 077	1 228	2 282	3 529	5 066	7 982	2 892	1 574	9 572
Clinton	9 679	1 218	685	1 035	1 629	1 751	2 198	821	342	7 889
Columbiana	34 418	4 020	2 015	3 666	5 881	7 021	8 082	2 338	1 395	8 079
Coshocton	10 959	1 558	779	1 293	2 009	1 980	2 313	665	362	7 302
Crawford	16 000	1 755	955	1 420	2 824	2 741	4 421	1 242	642	8 454
Cuyahoga	554 239	54 095	24 821	47 070	68 232	82 327	147 849	71 570	58 275	10 019
Darke	15 246	1 715	937	1 627	2 580	2 711	3 802	1 277	597	8 205
Defiance	10 675	1 084	666	857	1 590	1 906	2 942	1 088	542	8 996
Delaware	12 428	1 118	598	1 162	2 018	2 181	3 335	1 205	811	9 011
Erie	23 022	2 274	1 069	1 811	2 871	4 026	6 750	2 711	1 510	9 665
Fairfield	22 629	2 632	1 164	2 376	3 970	4 468	5 377	1 711	931	8 156
Fayette	8 204	1 104	610	1 154	1 617	1 320	1 607	522	270	6 908
Franklin	259 321	23 801	12 113	25 117	38 200	41 766	66 883	29 988	21 453	9 321
Fulton	9 793	897	462	984	1 412	1 710	2 780	942	606	9 169
Gallia	7 407	1 451	740	1 053	1 340	1 170	1 114	342	197	5 857
Geauga	16 941	881	485	1 008	1 704	2 377	5 117	2 979	2 390	11 969
Greene	35 083	2 216	1 095	2 368	4 118	5 594	10 422	5 722	3 548	11 032
Guernsey	11 903	2 045	882	1 673	2 091	1 834	2 356	703	319	6 616
Hamilton	295 269	33 496	16 061	28 936	41 504	45 365	71 826	31 834	26 247	9 023
Hancock	19 445	1 849	914	1 940	2 705	3 332	5 357	2 136	1 212	9 237
Hardin	9 524	1 481	718	1 150	1 607	1 615	2 084	541	328	7 198
Harrison	5 398	832	415	615	966	1 090	1 120	284	76	7 166
Henry	8 193	875	520	693	1 359	1 240	2 391	653	462	8 809
Highland	9 579	1 822	805	1 333	1 939	1 460	1 544	437	239	6 069
Hocking	6 531	1 105	457	823	1 340	1 075	1 216	364	151	6 643
Holmes	5 970	796	469	815	1 292	836	1 195	327	240	6 751
Huron	14 811	1 470	838	1 620	2 016	2 754	3 934	1 517	662	8 827
Jackson	8 651	1 861	782	1 275	1 749	1 213	1 242	347	182	5 582
Jefferson	30 046	3 440	1 791	3 095	4 369	5 931	7 896	2 291	1 233	8 481
Knox	12 998	1 641	825	1 428	2 350	2 335	3 017	914	488	7 773
Lake	55 801	2 604	1 379	2 977	5 183	8 950	20 409	9 220	5 079	11 668
Lawrence	17 611	2 907	1 365	2 300	3 226	3 315	3 373	797	328	6 731
Licking	33 183	3 650	1 882	3 131	5 108	6 812	8 431	2 589	1 580	8 535
Logan	11 546	1 665	902	1 381	2 175	1 902	2 370	781	370	7 098
Lorain	73 087	5 391	2 918	4 970	8 688	14 036	23 122	8 925	5 037	10 117
Lucas	153 889	15 814	7 799	14 231	19 340	24 587	41 491	18 012	12 615	9 509
Madison	8 183	854	456	906	1 571	1 462	1 892	693	349	8 021
Mahoning	93 047	9 217	4 676	7 790	12 597	17 801	25 177	9 803	5 986	9 219
Marion	20 025	2 119	1 118	1 940	3 650	3 896	5 239	1 330	733	8 261
Medina	23 157	1 431	844	1 521	2 538	4 083	7 654	3 134	1 952	10 759
Meigs	6 465	1 459	560	1 055	1 187	1 063	909	160	72	5 334
Mercer	9 828	992	563	920	1 635	1 779	2 708	747	484	8 630
Miami	26 571	2 636	1 347	2 105	3 725	4 928	7 358	2 877	1 595	9 262
Monroe	4 884	975	351	594	836	954	793	258	123	6 561
Montgomery	190 805	14 829	7 855	15 073	23 723	29 842	53 537	27 314	18 632	10 381
Morgan	3 944	728	272	592	784	706	598	178	86	6 212
Morrow	6 491	834	425	580	1 244	1 248	1 496	465	199	7 826
Muskingum	24 591	3 485	1 848	2 964	4 689	4 337	5 206	1 211	851	7 132
Noble	3 315	741	322	347	644	533	522	123	83	5 961
Ottawa	11 521	1 276	533	1 097	1 734	2 073	3 105	1 122	581	8 851
Paulding	5 676	851	304	453	847	1 145	1 490	436	150	8 336
Perry	8 463	1 465	790	1 078	1 688	1 554	1 420	318	150	6 331

Table 2. **Household Income in 1969 for Households: 1970**—Continued

[Data based on 20-percent sample, see text]

Counties	Total households	Less than $2,000	$2,000 to $2,999	$3,000 to $4,999	$5,000 to $7,499	$7,500 to $9,999	$10,000 to $14,999	$15,000 to $19,999	$20,000 or more	Median (dollars)
Ohio—Continued										
Pickaway	11 210	1 303	577	1 228	2 109	1 997	2 663	899	434	7 986
Pike	5 728	1 146	562	917	972	742	966	248	175	5 615
Portage	33 555	2 307	1 304	2 605	4 184	5 952	10 088	4 256	2 859	10 211
Preble	10 593	1 030	539	1 029	1 729	1 936	2 866	984	480	8 752
Putnam	8 340	877	426	774	1 546	1 541	2 134	665	377	8 387
Richland	39 871	3 567	2 140	3 743	5 727	7 249	11 018	4 047	2 380	9 141
Ross	18 350	2 610	1 324	1 996	3 130	3 364	4 085	1 186	655	7 585
Sandusky	18 227	1 957	1 034	1 588	2 774	3 340	4 765	1 875	894	8 818
Scioto	25 013	4 554	2 046	3 812	4 259	4 234	4 293	1 168	647	6 229
Seneca	17 671	2 022	992	1 545	2 909	3 415	4 660	1 320	808	8 501
Shelby	11 104	1 086	611	984	2 008	2 065	2 915	969	466	8 545
Stark	114 690	10 259	5 086	9 973	16 067	21 716	32 772	11 764	7 053	9 337
Summit	172 789	15 248	7 559	14 939	20 750	27 665	50 041	21 983	14 604	10 023
Trumbull	69 406	5 166	2 752	4 944	8 681	13 207	20 903	8 825	4 928	9 991
Tuscarawas	24 612	3 303	1 606	2 625	4 566	4 913	5 559	1 377	663	7 605
Union	7 418	824	451	783	1 185	1 430	1 662	659	424	8 315
Van Wert	9 511	1 163	628	977	1 468	1 845	2 460	642	328	8 204
Vinton	2 909	609	296	428	638	379	381	110	68	5 476
Warren	23 294	1 535	853	1 657	2 912	4 451	7 547	2 796	1 543	10 158
Washington	17 560	2 314	1 221	1 867	3 372	3 296	3 684	1 166	640	7 505
Wayne	25 053	2 126	1 220	2 272	3 786	4 820	6 891	2 469	1 469	9 120
Williams	10 667	1 232	670	1 012	1 740	1 870	2 834	869	440	8 408
Wood	25 860	2 222	1 267	2 514	3 170	4 248	7 198	3 163	2 078	9 711
Wyandot	6 627	785	387	829	1 150	1 276	1 574	426	200	7 818
Oklahoma										
Adair	4 611	1 375	775	873	768	394	279	84	63	3 356
Alfalfa	2 724	537	218	543	513	306	360	127	120	5 312
Atoka	3 381	957	482	609	548	298	326	75	86	3 826
Beaver	2 143	321	140	308	385	351	412	146	80	6 964
Beckham	5 913	1 493	739	841	982	814	717	207	120	4 723
Blaine	4 122	812	519	685	843	575	501	110	77	5 133
Bryan	9 076	2 183	1 158	1 653	1 560	1 105	929	274	214	4 448
Caddo	9 443	1 831	1 209	1 783	1 940	1 221	1 042	275	142	4 886
Canadian	9 942	1 251	686	1 340	1 858	1 487	2 214	693	413	7 279
Carter	12 966	2 937	1 259	2 031	2 193	1 779	1 853	516	398	5 292
Cherokee	7 012	1 521	901	1 564	1 246	704	736	194	146	4 386
Choctaw	5 265	1 586	850	811	754	545	512	91	116	3 485
Cimarron	1 358	149	80	234	293	226	225	70	81	6 843
Cleveland	24 246	2 736	1 480	2 930	4 162	4 098	5 291	2 013	1 536	7 997
Coal	1 907	588	283	303	370	163	144	30	26	3 545
Comanche	28 827	3 390	1 898	4 260	6 665	4 577	5 328	1 752	957	6 825
Cotton	2 477	526	314	371	420	363	266	143	74	5 164
Craig	4 731	946	574	837	878	613	571	142	170	5 024
Creek	15 292	2 800	1 430	2 135	2 917	2 493	2 455	663	399	6 098
Custer	7 688	1 387	746	1 273	1 429	1 041	1 146	415	251	5 766
Delaware	5 986	1 496	870	1 290	1 020	517	543	141	109	3 972
Dewey	2 067	448	142	322	428	324	266	81	56	5 710
Ellis	1 918	404	189	292	430	269	207	71	56	5 430
Garfield	19 062	3 103	1 390	2 495	3 478	3 189	3 526	1 046	835	6 828
Garvin	8 557	1 757	869	1 483	1 435	1 266	1 200	317	230	5 295
Grady	10 206	2 083	1 151	1 508	1 961	1 193	1 484	436	390	5 460
Grant	2 703	608	293	413	583	374	314	76	42	5 161
Greer	2 915	750	389	548	485	334	294	81	34	4 162
Harmon	1 791	394	265	351	293	190	179	48	71	4 348
Harper	1 768	302	130	310	301	304	284	77	60	6 179
Haskell	3 231	706	485	731	608	331	299	54	17	4 161
Hughes	4 868	1 313	732	792	851	488	481	121	90	3 982
Jackson	9 546	1 595	920	1 470	2 181	1 445	1 256	412	267	5 903
Jefferson	2 681	767	405	428	413	270	293	57	48	3 787
Johnston	2 692	786	432	563	437	211	189	28	46	3 455
Kay	17 111	2 701	1 364	2 238	3 142	2 564	3 046	1 305	751	6 792
Kingfisher	4 246	633	296	542	734	671	879	289	202	7 221
Kiowa	4 656	1 141	615	854	889	479	479	109	90	4 340
Latimer	2 665	573	465	503	487	264	243	87	43	4 171
Le Flore	10 681	2 794	1 427	1 980	1 959	1 130	1 014	245	132	4 131
Lincoln	6 809	1 588	704	1 047	1 175	1 038	839	304	114	5 139
Logan	6 474	1 478	677	1 003	1 109	955	890	214	148	5 178
Love	1 958	483	265	241	452	202	252	36	27	4 917
McClain	4 687	857	458	757	977	648	707	182	101	5 695
McCurtain	9 060	2 484	1 209	1 690	1 597	893	832	206	149	3 991
McIntosh	4 209	1 077	605	885	753	405	340	106	38	3 955
Major	2 655	433	247	530	400	435	426	97	87	5 734
Marshall	2 841	604	414	525	520	358	280	73	67	4 533
Mayes	7 847	1 677	963	1 084	1 456	1 102	1 078	309	178	5 343
Murray	3 766	820	577	558	633	524	468	119	67	4 742
Muskogee	20 196	4 454	2 079	3 221	3 388	2 739	2 882	796	637	5 254
Noble	3 489	685	364	565	693	440	508	127	107	5 471
Nowata	3 531	764	423	655	694	407	379	146	63	4 766
Okfuskee	3 607	1 133	452	726	615	327	242	79	33	3 602
Oklahoma	175 914	19 366	10 251	20 663	29 486	28 092	39 616	16 490	11 950	8 229
Okmulgee	12 007	2 985	1 527	1 870	2 085	1 604	1 372	321	243	4 595
Osage	10 328	1 801	801	1 395	1 867	1 745	1 717	552	450	6 563
Ottawa	10 291	2 066	1 015	1 449	1 718	1 423	1 691	607	322	5 896
Pawnee	4 134	870	454	687	739	568	564	146	106	5 189

Table 2. **Household Income in 1969 for Households: 1970**—Continued

(Data based on 20-percent sample, see text)

Counties	Total households	Less than $2,000	$2,000 to $2,999	$3,000 to $4,999	$5,000 to $7,499	$7,500 to $9,999	$10,000 to $14,999	$15,000 to $19,999	$20,000 or more	Median (dollars)
Oklahoma—Continued										
Payne	16 256	2 803	1 624	2 923	2 774	2 365	2 188	914	665	5 701
Pittsburg	12 281	2 673	1 201	1 769	2 478	1 726	1 726	409	299	5 502
Pontotoc	9 822	2 187	1 027	1 603	1 848	1 218	1 218	385	336	5 127
Pottawatomie	14 599	3 129	1 537	2 056	2 641	1 942	2 267	663	364	5 547
Pushmataha	3 201	1 001	523	632	481	272	190	73	29	3 242
Roger Mills	1 571	254	133	331	357	218	185	49	44	5 473
Rogers	9 248	1 430	873	1 150	1 692	1 523	1 790	563	227	6 730
Seminole	8 741	2 112	991	1 624	1 652	1 067	1 020	156	119	4 561
Sequoyah	7 164	1 632	837	1 222	1 454	926	867	135	91	4 822
Stephens	12 752	2 345	1 137	1 781	2 338	2 027	2 040	701	383	6 190
Texas	5 238	647	376	620	984	845	1 146	384	236	7 480
Tillman	4 470	954	580	832	829	546	511	132	86	4 685
Tulsa	133 856	13 962	7 408	14 858	21 130	22 880	31 308	12 826	9 484	8 546
Wagoner	7 160	1 387	703	888	1 399	1 174	1 182	252	175	6 076
Washington	14 550	1 625	996	1 352	2 262	2 224	3 349	1 553	1 189	8 669
Washita	4 274	718	581	862	799	580	502	103	129	4 944
Woods	4 165	759	387	585	863	545	645	196	185	6 018
Woodward	5 178	756	383	635	969	872	1 100	245	218	7 103
Oregon										
Baker	5 093	709	526	730	1 008	784	949	209	178	6 442
Benton	15 898	1 681	1 020	2 263	2 513	2 315	3 330	1 453	1 323	8 010
Clackamas	51 677	4 246	2 477	4 676	6 613	8 557	14 555	5 881	4 672	9 787
Clatsop	10 205	1 373	836	1 239	1 594	1 502	2 343	871	447	7 601
Columbia	9 134	1 018	601	942	1 427	1 701	2 320	669	456	8 351
Coos	18 325	1 875	1 184	2 045	3 079	3 408	4 541	1 346	847	8 219
Crook	3 366	374	254	458	635	714	629	169	133	7 350
Curry	4 384	638	237	509	739	763	1 036	246	216	7 726
Deschutes	10 101	1 331	729	1 131	1 608	1 655	2 322	810	515	7 880
Douglas	22 560	2 750	1 512	2 384	3 908	4 270	5 004	1 713	1 019	7 925
Gilliam	725	83	38	64	151	184	119	54	32	7 860
Grant	2 360	246	158	433	427	455	430	125	86	7 008
Harney	2 313	216	102	277	405	473	579	175	86	8 327
Hood River	4 442	502	365	721	740	699	872	314	229	7 139
Jackson	31 384	3 813	2 314	4 201	5 230	5 581	6 759	1 977	1 509	7 560
Jefferson	2 560	266	148	311	521	411	574	205	124	7 707
Josephine	12 327	1 981	1 103	1 913	2 153	2 053	1 994	604	526	6 355
Klamath	16 307	1 844	1 014	1 949	2 986	3 003	3 481	1 233	797	7 800
Lake	2 053	323	139	196	350	298	543	146	58	7 655
Lane	68 257	6 931	4 213	7 538	11 494	12 232	16 168	5 817	3 864	8 308
Lincoln	9 365	1 389	737	1 540	1 627	1 523	1 598	543	408	6 562
Linn	22 657	2 563	1 421	2 581	3 852	4 583	5 438	1 384	835	7 997
Malheur	6 964	963	530	1 110	1 412	1 043	1 226	393	287	6 556
Marion	47 963	5 773	3 354	6 189	7 599	7 878	10 854	3 845	2 471	7 838
Morrow	1 487	171	127	155	301	218	299	99	117	7 413
Multnomah	199 591	23 522	13 301	23 414	29 370	30 856	47 038	18 813	13 277	8 325
Polk	11 212	1 478	869	1 329	1 871	1 914	2 188	868	695	7 577
Sherman	758	114	55	118	138	92	179	29	33	6 667
Tillamook	6 130	810	516	841	1 167	999	1 083	453	261	6 924
Umatilla	14 593	1 642	1 127	1 846	2 646	2 527	3 166	1 062	577	7 535
Union	6 427	942	435	802	1 082	1 150	1 272	453	291	7 390
Wallowa	2 117	325	146	290	398	349	396	130	83	6 869
Wasco	6 475	729	330	738	1 132	1 240	1 553	491	262	8 122
Washington	49 173	2 993	1 901	3 813	6 035	7 604	15 126	6 559	5 142	10 741
Wheeler	660	86	43	76	222	113	85	15	20	6 408
Yamhill	12 588	1 633	990	1 660	2 079	2 097	2 599	925	605	7 418
Pennsylvania										
Adams	16 911	1 667	1 057	1 958	3 281	3 306	3 977	1 007	658	7 872
Allegheny	512 493	52 454	26 587	49 847	75 741	88 546	127 213	51 275	40 830	8 957
Armstrong	24 187	3 548	1 518	2 914	5 430	4 764	4 285	1 169	559	6 894
Beaver	64 113	6 053	3 046	5 685	10 769	13 668	17 096	5 171	2 625	8 690
Bedford	13 338	2 054	1 079	1 732	2 854	2 236	2 321	570	492	6 580
Berks	97 523	8 666	4 864	10 124	15 126	17 504	27 160	8 705	5 374	8 926
Blair	43 430	5 470	2 889	5 843	8 356	7 989	8 931	2 534	1 418	7 248
Bradford	17 193	2 043	1 110	2 125	3 390	3 050	3 818	1 087	570	7 447
Bucks	117 612	5 883	3 093	6 789	13 784	19 370	39 144	17 931	11 618	11 263
Butler	37 216	4 148	1 909	3 061	6 391	8 166	9 340	2 835	1 366	8 449
Cambria	56 564	6 969	3 507	7 101	10 054	11 558	12 000	3 332	2 043	7 641
Cameron	2 334	169	123	247	471	384	670	198	72	8 522
Carbon	16 828	2 218	1 037	2 138	3 738	3 342	3 246	814	295	7 020
Centre	27 296	3 276	1 887	3 419	4 912	4 589	5 423	2 151	1 639	7 584
Chester	78 401	4 612	2 723	5 703	10 037	12 440	20 984	11 094	10 808	10 878
Clarion	11 462	1 700	889	1 486	2 420	2 165	1 919	524	359	6 711
Clearfield	23 703	3 749	1 903	3 112	5 143	4 165	4 118	921	592	6 501
Clinton	11 667	1 327	737	1 469	2 650	2 390	2 225	632	237	7 170
Columbia	17 550	2 067	1 130	2 278	4 004	3 525	3 325	827	394	7 060
Crawford	25 184	3 190	1 485	2 833	4 620	4 781	5 775	1 633	867	7 743
Cumberland	48 291	3 100	1 675	4 015	7 411	8 627	13 430	5 664	4 369	9 802
Dauphin	75 075	7 604	4 006	7 985	12 756	13 113	18 421	6 913	4 277	8 489
Delaware	180 669	11 228	5 988	13 255	21 399	28 222	52 278	26 598	21 701	10 980
Elk	11 115	1 131	611	1 144	2 600	2 257	2 548	552	272	7 579
Erie	79 249	8 291	4 178	7 745	13 760	15 124	19 658	6 415	4 078	8 434
Fayette	49 108	8 463	4 302	7 578	9 822	8 356	7 654	1 927	1 006	6 072

Table 2. **Household Income in 1969 for Households: 1970**—Continued

[Data based on 20-percent sample, see text]

Counties	Total households	Less than $2,000	$2,000 to $2,999	$3,000 to $4,999	$5,000 to $7,499	$7,500 to $9,999	$10,000 to $14,999	$15,000 to $19,999	$20,000 or more	Median (dollars)
Pennsylvania—Continued										
Forest	1 613	213	109	182	343	299	339	85	43	7 205
Franklin	31 277	3 226	1 695	3 500	6 770	5 802	7 272	2 013	999	7 693
Fulton	3 332	503	253	512	770	568	520	120	86	6 292
Greene	11 585	2 234	1 014	1 707	1 984	2 064	1 900	481	201	6 055
Huntingdon	12 106	1 826	932	1 796	2 685	2 002	2 087	501	277	6 396
Indiana	22 908	3 156	1 563	3 085	4 685	3 888	4 275	1 423	833	6 948
Jefferson	14 336	2 335	1 169	1 873	3 087	2 457	2 489	592	334	6 450
Juniata	5 152	656	325	745	1 196	981	932	261	56	6 777
Lackawanna	75 670	9 149	4 568	9 663	15 474	13 699	15 334	4 792	2 991	7 335
Lancaster	97 759	7 879	4 562	9 441	16 203	17 749	26 549	9 201	6 175	9 020
Lawrence	33 045	3 948	2 095	3 391	6 239	6 628	7 524	2 173	1 047	7 820
Lebanon	31 074	2 469	1 286	3 292	5 460	6 515	8 252	2 426	1 374	8 663
Lehigh	83 059	6 723	3 580	8 208	12 312	15 141	23 241	8 257	5 597	9 268
Luzerne	111 694	14 420	6 900	15 284	22 135	20 568	22 222	6 164	4 001	7 173
Lycoming	35 827	4 304	2 173	4 090	6 920	6 877	8 063	2 129	1 271	7 655
McKean	16 852	1 992	1 192	2 114	3 420	3 143	3 580	951	460	7 287
Mercer	38 411	4 006	2 044	3 730	5 771	8 368	9 741	3 108	1 643	8 592
Mifflin	14 559	1 652	1 114	1 783	3 004	2 818	3 015	785	388	7 272
Monroe	14 674	1 627	938	1 644	2 541	2 799	3 425	1 060	640	8 024
Montgomery	188 475	9 344	5 544	11 842	21 164	26 645	51 991	28 378	33 567	11 894
Montour	4 434	525	236	545	931	859	896	269	173	7 446
Northampton	68 575	6 022	3 307	6 679	10 309	12 977	18 807	6 363	4 111	9 036
Northumberland	33 738	5 077	2 636	4 765	7 769	6 002	5 733	1 256	500	6 413
Perry	8 861	1 071	448	1 084	1 840	1 749	1 821	519	329	7 483
Philadelphia	642 145	81 854	39 913	76 772	103 312	103 814	142 457	56 591	37 432	7 963
Pike	4 130	494	296	614	757	674	808	331	156	7 183
Potter	5 141	782	351	676	1 211	878	908	195	140	6 572
Schuylkill	53 760	8 013	4 011	7 857	11 582	9 825	9 471	2 010	991	6 511
Snyder	8 208	921	434	1 040	1 731	1 672	1 707	486	217	7 468
Somerset	24 149	3 409	1 726	3 640	4 852	4 230	4 103	1 349	840	6 700
Sullivan	1 838	311	172	235	390	207	365	105	53	6 288
Susquehanna	10 457	1 320	665	1 349	2 181	1 843	2 161	544	394	7 172
Tioga	11 598	1 664	775	1 363	2 563	2 054	2 167	622	390	6 948
Union	7 647	944	413	894	1 607	1 254	1 650	512	373	7 446
Venango	18 792	2 368	1 266	2 223	3 854	3 639	3 879	1 023	540	7 296
Warren	14 317	1 413	868	1 488	2 509	2 737	3 637	1 073	592	8 304
Washington	66 149	8 181	4 229	6 808	11 968	13 304	14 697	4 540	2 422	7 855
Wayne	9 111	1 249	621	1 362	1 894	1 542	1 657	478	308	6 747
Westmoreland	116 419	11 328	5 588	11 395	19 420	24 265	29 768	9 625	5 030	8 580
Wyoming	5 928	832	367	756	1 211	1 035	1 252	330	145	7 083
York	88 093	7 826	4 112	8 461	13 149	16 563	24 457	8 353	5 172	9 085
Rhode Island										
Bristol	13 234	1 049	570	1 002	1 915	2 098	3 462	1 522	1 616	9 980
Kent	42 702	3 046	1 640	3 216	5 829	7 620	12 832	5 211	3 308	10 000
Newport	24 255	2 913	1 206	2 513	4 314	3 903	5 421	2 242	1 743	8 257
Providence	189 754	23 910	11 334	21 333	30 650	31 344	44 536	15 455	11 192	8 110
Washington	22 643	2 142	1 045	2 346	3 808	3 985	5 482	2 358	1 477	8 742
South Carolina										
Abbeville	6 378	1 021	410	916	1 323	941	1 340	319	108	6 591
Aiken	26 973	3 781	1 334	3 183	4 887	4 249	6 179	2 198	1 162	7 677
Allendale	2 740	799	237	414	453	345	380	73	39	4 614
Anderson	33 277	4 603	1 763	4 261	6 813	5 646	7 386	1 865	940	7 206
Bamberg	4 265	931	415	801	848	541	519	133	77	4 964
Barnwell	4 870	878	449	744	863	779	821	229	107	6 054
Beaufort	11 973	2 016	792	1 977	2 455	1 725	1 812	658	538	6 224
Berkeley	14 540	2 788	764	1 720	3 239	2 180	2 627	683	539	6 542
Calhoun	2 961	769	296	528	522	284	421	104	37	4 574
Charleston	68 106	11 203	3 759	8 794	12 214	10 415	13 176	5 233	3 312	7 108
Cherokee	10 881	1 451	747	1 641	2 226	1 920	2 206	488	202	6 799
Chester	8 626	1 515	571	1 338	1 628	1 313	1 756	332	173	6 365
Chesterfield	9 584	1 640	638	1 602	2 099	1 371	1 655	307	272	6 086
Clarendon	6 401	1 899	708	1 211	1 078	607	632	154	112	3 980
Colleton	7 776	1 801	652	1 373	1 416	1 006	1 068	282	178	5 109
Darlington	14 996	2 755	1 125	2 249	2 767	2 112	2 614	896	478	6 237
Dillon	7 494	1 802	683	1 364	1 356	972	849	314	154	4 850
Dorchester	8 773	1 445	601	1 135	1 807	1 319	1 677	481	308	6 668
Edgefield	4 214	911	385	703	626	631	650	192	116	5 431
Fairfield	5 226	1 106	528	906	1 008	651	788	172	67	5 181
Florence	25 220	4 297	1 697	3 756	4 640	3 823	4 395	1 517	1 095	6 541
Georgetown	8 762	1 741	748	1 409	1 649	1 190	1 299	419	307	5 732
Greenville	74 191	8 867	4 108	9 185	13 682	11 933	17 040	5 707	3 669	7 763
Greenwood	15 415	1 976	847	1 850	3 010	2 673	3 672	882	505	7 523
Hampton	4 533	1 151	367	860	800	641	479	150	85	4 741
Horry	20 041	3 731	1 668	3 672	3 962	2 791	2 666	788	763	5 599
Jasper	3 282	957	308	508	578	446	349	110	26	4 480
Kershaw	9 990	1 714	532	1 181	1 662	1 590	2 154	762	395	7 359
Lancaster	12 609	1 712	529	1 434	2 321	2 306	3 137	829	341	7 834
Laurens	14 051	1 825	833	1 866	2 876	2 390	3 159	739	363	7 174
Lee	4 622	1 321	510	752	705	594	485	121	134	4 277
Lexington	26 258	3 007	1 215	3 132	4 626	4 525	6 551	2 071	1 131	8 135
McCormick	2 042	526	166	377	330	311	269	32	31	4 745
Marion	8 413	2 028	853	1 460	1 491	1 077	1 038	217	249	4 816

Table 2. **Household Income in 1969 for Households: 1970**—Continued

(Data based on 20-percent sample, see text)

Counties	Total households	Less than $2,000	$2,000 to $2,999	$3,000 to $4,999	$5,000 to $7,499	$7,500 to $9,999	$10,000 to $14,999	$15,000 to $19,999	$20,000 or more	Median (dollars)
South Carolina—Continued										
Marlboro	7 450	1 618	546	1 330	1 430	1 008	1 145	236	137	5 404
Newberry	8 884	1 461	636	1 313	1 698	1 482	1 629	478	187	6 519
Oconee	12 764	1 896	644	1 840	2 764	2 463	2 447	468	242	6 811
Orangeburg	18 848	4 227	1 671	3 413	3 146	2 358	2 717	784	532	5 090
Pickens	17 274	2 324	901	2 251	3 553	3 113	3 498	998	636	7 224
Richland	59 944	7 473	3 445	7 603	11 012	8 956	12 377	4 968	4 110	7 623
Saluda	4 145	808	310	653	928	645	584	109	108	5 812
Spartanburg	53 172	7 537	2 964	7 274	10 855	8 484	11 009	3 107	1 942	7 029
Sumter	20 977	3 720	1 578	3 641	4 221	2 978	3 115	1 042	682	5 918
Union	8 745	1 286	562	1 192	1 696	1 599	1 872	330	208	6 964
Williamsburg	8 535	2 312	869	1 551	1 644	905	841	251	162	4 401
York	24 177	3 053	1 264	3 185	4 442	4 242	5 642	1 514	835	7 585
South Dakota										
Aurora	1 273	230	148	300	220	140	161	55	19	4 723
Beadle	6 643	954	605	930	914	1 121	1 296	442	381	7 277
Bennett	868	155	100	124	212	70	105	42	60	5 649
Bon Homme	2 634	500	284	505	515	361	305	77	87	5 136
Brookings	6 276	792	602	980	1 246	941	964	444	307	6 533
Brown	11 214	1 567	816	1 530	2 207	1 809	2 085	672	528	6 919
Brule	1 802	275	168	323	314	255	315	81	71	6 075
Buffalo	356	89	36	63	47	40	44	22	15	4 683
Butte	2 566	418	256	358	438	442	438	118	98	6 433
Campbell	845	118	65	124	203	54	127	59	95	6 422
Charles Mix	3 015	754	274	503	609	362	297	132	84	4 907
Clark	1 864	329	168	394	404	275	227	31	36	5 254
Clay	3 629	556	304	561	660	555	606	192	195	6 491
Codington	6 067	870	449	894	1 176	926	1 187	264	301	6 744
Corson	1 280	267	138	237	246	159	157	32	44	4 983
Custer	1 568	263	104	228	262	281	238	97	95	6 803
Davison	5 447	845	373	908	1 039	777	983	291	231	6 438
Day	2 774	597	338	496	538	372	276	102	55	4 823
Deuel	1 822	366	182	260	252	190	273	101	198	6 022
Dewey	1 325	277	110	302	251	153	152	32	48	4 825
Douglas	1 383	267	189	267	358	120	110	40	32	4 764
Edmunds	1 656	251	189	273	359	278	174	55	77	5 801
Fall River	2 348	339	208	430	423	369	377	119	83	6 164
Faulk	1 183	180	117	219	253	133	151	53	77	5 746
Grant	2 752	469	324	451	492	434	392	117	73	5 671
Gregory	2 195	565	238	366	382	353	192	72	27	4 609
Haakon	861	150	32	106	200	136	154	39	44	6 781
Hamlin	1 652	306	132	318	321	256	243	44	32	5 545
Hand	1 777	294	177	282	336	216	226	69	177	6 008
Hanson	1 134	188	152	277	248	125	91	26	27	4 639
Harding	539	89	68	76	110	59	83	34	20	5 830
Hughes	3 551	255	152	414	580	596	945	397	212	9 071
Hutchinson	3 302	819	308	642	552	361	402	94	124	4 632
Hyde	759	193	68	175	137	74	58	22	32	4 354
Jackson	540	105	39	48	135	92	84	12	25	6 444
Jerauld	1 068	242	146	169	212	163	94	30	12	4 728
Jones	585	135	52	51	102	140	61	25	19	6 336
Kingsbury	2 495	420	266	405	534	348	335	103	84	5 733
Lake	3 531	582	290	686	725	491	519	142	96	5 716
Lawrence	5 391	747	576	695	944	1 102	965	224	138	6 794
Lincoln	3 770	592	366	637	716	684	539	153	83	6 013
Lyman	1 202	159	73	171	216	191	239	69	84	7 292
McCook	2 223	438	285	462	445	232	223	71	67	4 682
McPherson	1 562	302	189	315	325	158	191	42	40	4 841
Marshall	1 880	285	261	365	440	223	210	52	44	5 165
Meade	4 170	445	201	384	1 088	707	820	330	195	7 424
Mellette	656	104	83	132	103	80	113	29	12	5 218
Miner	1 416	309	166	242	325	171	138	29	36	4 926
Minnehaha	28 957	3 269	1 915	3 280	4 550	5 223	7 088	2 287	1 345	8 201
Moody	2 214	344	180	452	494	311	289	111	33	5 663
Pennington	18 116	1 940	1 261	2 385	3 654	3 265	3 588	1 083	940	7 375
Perkins	1 502	235	130	249	277	227	247	87	50	6 236
Potter	1 308	229	115	151	241	217	239	47	69	6 649
Roberts	3 455	594	424	741	782	399	361	71	83	4 915
Sanborn	1 153	248	101	191	242	158	139	43	31	5 377
Shannon	1 679	434	181	312	276	156	185	66	69	4 439
Spink	3 099	425	276	592	642	502	443	122	97	5 999
Stanley	724	74	22	107	187	128	128	38	40	7 126
Sully	703	111	59	145	151	66	104	48	19	5 604
Todd	1 481	281	172	322	211	153	221	83	38	4 786
Tripp	2 493	389	184	425	402	378	367	160	188	6 545
Turner	3 315	773	344	601	634	415	381	58	109	4 799
Union	3 144	566	221	579	516	470	499	161	132	5 998
Walworth	2 411	340	200	350	519	392	389	118	103	6 520
Washabaugh	314	99	40	33	60	24	40	4	14	4 091
Yankton	5 312	795	351	936	911	731	1 022	300	266	6 575
Ziebach	578	130	72	118	96	46	34	26	56	4 475
Tennessee										
Anderson	19 131	2 626	1 099	2 226	3 047	3 340	3 978	1 782	1 033	7 925
Bedford	8 214	1 505	529	1 289	1 666	1 211	1 452	341	221	6 176

Table 2. **Household Income in 1969 for Households: 1970**—Continued

[Data based on 20-percent sample, see text]

Counties	Total households	Less than $2,000	$2,000 to $2,999	$3,000 to $4,999	$5,000 to $7,499	$7,500 to $9,999	$10,000 to $14,999	$15,000 to $19,999	$20,000 or more	Median (dollars)
Tennessee—Continued										
Benton	4 094	835	338	658	779	647	655	126	56	5 693
Bledsoe	2 168	577	180	504	544	182	141	24	16	4 298
Blount	20 341	2 798	1 453	2 755	3 786	3 766	4 072	1 103	608	7 090
Bradley	15 571	2 216	822	2 112	3 103	2 790	3 252	849	427	7 123
Campbell	8 048	2 442	861	1 696	1 345	890	568	156	90	3 850
Cannon	2 835	634	267	514	553	448	338	38	43	5 011
Carroll	8 665	1 762	695	1 144	1 827	1 308	1 404	362	163	6 001
Carter	13 320	2 517	912	2 286	3 209	2 036	1 729	404	227	5 736
Cheatham	3 938	594	191	448	890	746	777	219	73	7 067
Chester	3 037	773	314	531	551	379	326	102	61	4 625
Claiborne	5 845	1 778	628	1 191	1 059	469	490	168	62	3 867
Clay	2 132	657	300	477	359	210	86	37	6	3 457
Cocke	7 600	1 791	646	1 460	1 770	1 036	689	135	73	4 867
Coffee	10 168	1 448	701	1 641	1 700	1 712	1 815	744	407	6 903
Crockett	4 646	1 121	467	712	896	705	495	138	112	5 064
Cumberland	6 197	1 324	548	1 258	1 263	854	685	186	79	4 950
Davidson	140 409	15 379	6 936	16 318	23 478	22 382	32 876	12 588	10 452	8 404
Decatur	3 204	681	281	611	631	395	440	85	80	5 115
De Kalb	3 752	832	328	747	743	577	377	75	73	4 917
Dickson	7 021	1 299	433	1 182	1 408	1 097	1 113	359	130	6 059
Dyer	10 050	2 081	896	1 531	1 989	1 574	1 314	360	305	5 650
Fayette	5 563	1 544	747	1 046	914	568	509	114	121	3 938
Fentress	3 638	1 067	517	797	609	352	224	49	23	3 590
Franklin	8 173	1 410	657	1 413	1 551	1 283	1 345	327	187	5 978
Gibson	15 893	3 287	1 289	2 274	3 114	2 348	2 594	592	395	5 880
Giles	7 173	1 490	646	1 333	1 500	1 116	813	156	119	5 196
Grainger	4 208	1 058	388	831	999	475	300	79	78	4 584
Greene	14 687	2 813	1 144	2 700	3 205	2 143	2 025	421	236	5 535
Grundy	3 175	932	346	633	743	243	214	35	29	3 978
Hamblen	11 980	1 589	708	1 992	2 574	2 097	2 165	558	297	6 652
Hamilton	82 279	11 720	4 968	10 058	14 083	13 007	17 281	6 493	4 669	7 560
Hancock	2 015	966	197	354	252	146	73	17	10	2 211
Hardeman	5 794	1 437	544	1 014	1 026	735	733	189	116	4 807
Hardin	5 761	1 493	554	927	1 148	773	582	159	125	4 798
Hawkins	10 243	1 979	876	1 557	2 218	1 752	1 454	287	120	5 800
Haywood	5 459	1 573	673	925	794	687	551	149	107	4 045
Henderson	5 650	1 408	485	942	1 104	763	725	141	82	4 979
Henry	8 238	1 879	786	1 455	1 549	1 071	1 059	280	159	4 999
Hickman	3 872	867	377	736	904	504	375	78	31	4 880
Houston	1 850	463	112	347	401	232	200	57	38	5 019
Humphreys	4 260	876	364	465	635	616	979	195	130	6 673
Jackson	2 619	827	383	497	516	209	142	35	10	3 400
Jefferson	7 497	1 277	533	1 392	1 605	1 319	1 035	187	149	5 851
Johnson	3 666	1 016	319	675	852	440	278	32	54	4 476
Knox	87 365	12 779	5 657	12 121	15 543	13 320	16 959	6 056	4 930	7 111
Lake	2 382	531	288	590	350	236	246	59	82	4 261
Lauderdale	6 143	1 928	740	1 150	884	667	559	124	91	3 702
Lawrence	9 050	2 183	621	1 622	1 875	1 379	1 046	164	160	5 132
Lewis	2 191	365	199	445	500	286	329	25	42	5 433
Lincoln	7 790	1 723	688	1 391	1 102	1 172	1 223	302	189	5 211
Loudon	7 825	1 346	526	1 149	1 758	1 316	1 295	257	178	6 268
McMinn	11 155	2 048	695	1 814	2 286	2 006	1 620	423	263	6 116
McNairy	5 985	1 652	588	1 070	1 156	726	564	139	90	4 407
Macon	4 069	1 089	431	813	758	466	372	75	65	4 266
Madison	20 542	3 767	1 765	3 158	3 493	2 967	3 412	1 189	791	6 132
Marion	6 134	1 229	538	960	1 460	870	782	221	74	5 582
Marshall	5 653	948	454	871	1 208	883	964	218	107	6 145
Maury	13 645	2 343	1 058	2 057	2 611	2 074	2 440	637	425	6 306
Meigs	1 567	342	97	339	311	221	173	72	12	5 044
Monroe	6 971	1 447	649	1 215	1 471	1 070	803	213	103	5 297
Montgomery	16 829	2 669	1 057	2 401	3 509	2 750	2 918	888	637	6 630
Moore	1 149	207	106	109	313	230	132	33	19	6 218
Morgan	3 796	854	429	683	829	429	443	87	42	4 801
Obion	10 312	1 914	1 000	1 645	2 017	1 403	1 640	431	262	5 740
Overton	4 625	1 385	548	912	935	500	234	71	40	3 832
Perry	1 802	471	175	342	326	212	238	22	16	4 491
Pickett	1 182	361	93	236	264	130	66	26	6	4 161
Polk	3 588	711	227	488	829	645	517	125	46	6 110
Putnam	11 047	2 247	1 065	1 972	2 246	1 282	1 430	447	358	5 267
Rhea	5 331	1 101	476	1 045	1 058	757	653	159	82	5 103
Roane	12 103	1 929	892	1 827	2 181	2 110	2 244	583	337	6 609
Robertson	9 071	1 675	923	1 321	1 781	1 380	1 364	342	285	5 865
Rutherford	17 386	2 597	1 119	2 576	3 292	2 883	3 168	1 095	656	6 823
Scott	4 233	1 145	525	873	778	389	361	123	39	4 023
Sequatchie	1 880	317	180	336	413	290	312	28	4	5 648
Sevier	8 893	1 457	721	1 522	1 980	1 511	1 143	312	247	5 943
Shelby	213 527	28 802	12 575	27 199	35 816	32 469	45 712	17 683	13 271	7 683
Smith	4 148	778	414	841	804	511	589	104	107	5 127
Stewart	2 410	718	182	370	476	309	307	33	15	4 649
Sullivan	40 067	4 818	2 240	5 079	7 520	7 090	8 716	2 932	1 672	7 633
Sumner	17 141	2 418	889	2 265	3 007	2 866	3 712	1 129	855	7 493
Tipton	7 977	1 945	670	1 269	1 567	1 045	1 081	245	155	5 167
Trousdale	1 661	412	191	336	279	202	150	39	52	4 354
Unicoi	4 869	897	403	864	984	721	739	173	88	5 687

Table 2. Household Income in 1969 for Households: 1970—Continued

[Data based on 20-percent sample, see text]

Counties	Total households	Less than $2,000	$2,000 to $2,999	$3,000 to $4,999	$5,000 to $7,499	$7,500 to $9,999	$10,000 to $14,999	$15,000 to $19,999	$20,000 or more	Median (dollars)
Tennessee—Continued										
Union	2 647	690	262	480	594	371	181	43	26	4 548
Van Buren	1 157	230	105	206	312	161	87	45	11	5 300
Warren	8 669	1 628	666	1 538	1 770	1 300	1 264	314	189	5 710
Washington	22 533	3 437	1 768	3 382	4 410	3 370	3 895	1 277	994	6 519
Wayne	3 819	876	350	678	920	519	349	90	37	5 015
Weakley	9 400	2 133	887	1 508	1 770	1 266	1 389	245	202	5 243
White	5 265	1 128	392	1 117	1 220	685	464	165	94	4 992
Williamson	10 232	1 383	645	1 416	1 820	1 442	1 891	843	792	7 297
Wilson	11 666	1 919	645	1 627	2 111	2 023	2 318	627	396	6 945
Texas										
Anderson	9 300	2 270	856	1 368	1 609	1 343	1 274	353	227	5 242
Andrews	3 172	366	190	229	460	649	924	231	123	8 814
Angelina	15 377	2 454	1 094	1 899	3 150	2 759	2 813	735	473	6 779
Aransas	2 945	449	195	607	553	419	434	130	158	6 001
Archer	1 926	288	161	211	408	308	343	100	107	6 857
Armstrong	668	112	34	89	123	100	160	24	26	7 012
Atascosa	5 320	1 008	701	1 006	1 011	632	640	180	142	4 891
Austin	4 801	1 321	458	793	806	658	530	176	59	4 567
Bailey	2 503	388	213	453	471	238	418	142	180	6 048
Bandera	1 762	360	90	349	353	283	181	91	55	5 581
Bastrop	5 777	1 550	626	1 019	959	607	691	178	147	4 398
Baylor	2 014	442	271	350	325	240	221	84	81	4 680
Bee	6 432	1 143	531	1 107	1 382	914	927	269	159	5 787
Bell	35 761	4 323	2 916	6 315	8 186	5 329	5 515	1 888	1 289	6 321
Bexar	233 556	28 773	14 406	32 758	45 253	37 092	44 208	17 736	13 330	7 256
Blanco	1 300	267	178	236	223	147	142	46	61	4 737
Borden	224	–	17	43	42	36	57	29	–	8 194
Bosque	4 286	1 035	548	773	662	518	490	124	136	4 449
Bowie	22 177	3 890	1 560	2 817	3 827	3 421	4 549	1 351	762	6 843
Brazoria	30 567	2 684	1 309	2 542	3 807	5 182	9 903	3 342	1 798	9 884
Brazos	16 977	2 691	1 338	2 583	3 088	2 288	2 668	1 305	1 016	6 519
Brewster	2 231	409	246	475	413	256	248	115	69	4 939
Briscoe	938	147	71	172	199	100	129	56	64	5 992
Brooks	2 220	649	297	380	252	260	243	108	31	3 863
Brown	9 304	1 836	932	1 844	1 734	1 141	1 130	408	279	5 058
Burleson	3 382	984	366	554	563	452	336	64	63	4 231
Burnet	4 166	886	443	792	706	523	429	180	207	4 904
Caldwell	5 713	1 347	651	993	1 083	704	651	183	101	4 729
Calhoun	4 835	571	311	568	877	920	1 016	368	204	7 746
Callahan	2 978	712	374	480	405	392	437	104	74	4 679
Cameron	35 432	7 987	3 956	7 108	6 093	3 785	4 058	1 380	1 065	4 624
Camp	2 675	793	307	426	469	249	280	87	64	4 115
Carson	2 066	255	149	206	315	387	416	196	142	8 198
Cass	7 898	1 793	742	1 080	1 357	1 103	1 316	347	160	5 615
Castro	2 705	242	203	600	556	387	383	161	173	6 383
Chambers	3 838	645	254	518	548	640	841	218	174	7 290
Cherokee	10 478	2 511	1 145	1 765	1 888	1 285	1 200	353	331	4 794
Childress	2 501	499	211	442	528	281	368	92	80	5 466
Clay	2 866	500	283	416	517	431	501	130	88	6 132
Cochran	1 505	259	133	300	292	184	230	62	45	5 518
Coke	1 109	195	83	244	208	138	151	54	36	5 391
Coleman	3 956	1 053	487	740	670	434	373	115	84	4 184
Collin	20 871	2 448	1 313	2 202	3 257	2 983	5 189	2 246	1 233	8 519
Collingsworth	1 725	417	267	287	285	189	182	40	58	4 244
Colorado	5 768	1 217	587	886	1 107	845	772	172	182	5 438
Comal	7 682	966	569	1 072	1 684	1 254	1 389	431	317	6 832
Comanche	4 439	1 044	535	802	763	452	554	156	133	4 597
Concho	1 071	200	105	245	190	100	150	40	41	4 882
Cooke	7 684	1 354	588	1 037	1 437	1 155	1 358	444	311	6 501
Coryell	7 922	1 256	680	1 230	1 880	1 343	1 121	290	122	6 057
Cottle	1 149	256	126	272	201	111	90	35	58	4 415
Crane	1 303	64	68	134	273	389	248	80	47	8 223
Crockett	1 220	110	103	211	278	186	208	72	52	6 673
Crosby	2 696	479	203	515	466	336	386	146	165	5 810
Culberson	913	88	72	128	196	147	197	55	30	7 149
Dallam	2 011	329	184	320	425	278	271	106	98	6 015
Dallas	421 919	33 556	17 307	41 521	64 146	64 362	106 714	49 502	44 811	9 614
Dawson	5 020	768	494	873	805	658	749	276	397	6 165
Deaf Smith	5 177	583	345	798	1 065	779	935	281	391	7 025
Delta	1 874	514	314	316	306	182	161	37	44	3 690
Denton	22 822	2 784	1 467	2 864	3 795	3 514	5 052	1 977	1 369	7 856
De Witt	6 424	1 647	807	1 158	1 073	670	690	185	194	4 309
Dickens	1 373	326	168	215	277	151	123	50	63	4 791
Dimmit	2 190	612	241	537	349	172	188	56	35	3 901
Donley	1 382	392	157	224	204	115	183	40	67	4 268
Duval	3 272	869	453	557	553	483	254	55	48	4 127
Eastland	6 930	1 768	905	1 174	1 207	875	617	217	167	4 349
Ector	27 588	2 359	1 243	2 832	4 781	5 387	7 105	2 408	1 473	8 697
Edwards	641	113	69	156	98	54	90	25	36	4 776
Ellis	14 795	2 445	1 148	1 993	2 462	2 263	2 908	1 045	531	6 839
El Paso	95 843	11 568	6 114	13 854	19 054	15 030	18 048	7 057	5 118	7 150
Erath	6 761	1 635	831	1 223	1 161	785	703	209	214	4 496
Falls	6 032	1 819	882	1 122	803	606	535	148	117	3 561
Fannin	8 272	2 084	1 005	1 315	1 343	1 094	1 064	159	208	4 592

Table 2. **Household Income in 1969 for Households: 1970**—Continued

[Data based on 20-percent sample, see text]

Counties	Total households	Less than $2,000	$2,000 to $2,999	$3,000 to $4,999	$5,000 to $7,499	$7,500 to $9,999	$10,000 to $14,999	$15,000 to $19,999	$20,000 or more	Median (dollars)
Texas—Continued										
Fayette	6 567	1 948	930	1 267	995	607	495	163	162	3 640
Fisher	2 163	568	225	327	447	215	248	90	43	4 765
Floyd	3 338	547	257	645	638	397	522	159	173	5 862
Foard	855	242	100	191	134	72	51	20	45	3 895
Fort Bend	13 858	2 018	903	1 673	2 465	2 341	2 917	923	618	7 368
Franklin	1 909	534	286	298	263	235	193	28	72	3 903
Freestone	4 042	1 091	480	657	660	368	500	171	115	4 370
Frio	2 921	657	344	642	495	271	261	127	124	4 431
Gaines	3 400	528	190	542	503	642	567	200	228	7 187
Galveston	52 987	6 234	2 753	6 039	7 875	8 086	13 513	5 311	3 176	8 611
Garza	1 689	300	141	304	379	208	239	66	52	5 656
Gillespie	3 714	618	330	592	830	597	516	116	115	5 955
Glasscock	384	50	20	78	78	29	58	25	46	6 410
Goliad	1 498	351	186	293	294	142	149	32	51	4 447
Gonzales	5 335	1 403	609	1 090	768	625	601	114	125	4 203
Gray	9 356	1 149	474	1 080	1 736	1 516	2 270	702	429	7 894
Grayson	27 733	4 244	2 192	3 734	5 206	4 465	5 171	1 720	1 001	6 775
Gregg	24 902	3 879	1 774	3 121	4 375	3 782	5 141	1 721	1 109	7 101
Grimes	3 924	1 160	510	681	605	345	409	104	110	3 858
Guadalupe	10 308	1 716	919	1 799	2 105	1 361	1 562	552	294	5 855
Hale	10 228	1 308	892	1 795	2 020	1 310	1 686	633	584	6 385
Hall	2 184	407	199	465	361	234	316	117	85	5 145
Hamilton	2 882	742	297	620	497	371	203	88	64	4 297
Hansford	1 996	140	104	268	486	243	445	157	153	7 500
Hardeman	2 491	449	255	453	439	364	351	87	93	5 504
Hardin	9 141	1 630	554	964	1 546	1 783	1 828	584	252	7 300
Harris	540 929	48 548	23 658	54 259	83 018	84 027	136 507	61 337	49 575	9 314
Harrison	14 065	2 663	1 197	2 178	2 489	1 781	2 467	791	499	5 999
Hartley	878	121	62	92	120	129	171	102	81	8 353
Haskell	3 032	640	436	502	571	336	325	137	85	4 753
Hays	7 175	1 107	647	1 410	1 254	880	1 021	442	414	5 844
Hemphill	1 038	228	86	163	176	144	168	47	26	5 597
Henderson	8 852	1 922	928	1 458	1 527	1 206	1 286	309	216	5 193
Hidalgo	43 525	10 109	5 163	9 227	7 185	4 181	4 714	1 544	1 402	4 407
Hill	8 145	2 140	862	1 452	1 453	852	847	281	258	4 475
Hockley	5 915	875	522	1 023	1 002	1 013	935	297	248	6 341
Hood	2 257	479	219	366	305	282	400	133	73	5 529
Hopkins	7 374	1 337	787	1 316	1 328	1 057	920	244	385	5 465
Houston	5 533	1 550	862	1 112	804	523	462	143	77	3 638
Howard	11 508	1 405	644	1 582	2 420	1 886	2 280	857	434	7 193
Hudspeth	616	74	35	171	134	91	81	20	10	5 522
Hunt	15 944	2 825	1 364	2 422	2 702	2 269	2 755	957	650	6 259
Hutchinson	8 316	962	430	813	1 520	1 701	1 934	577	379	8 136
Irion	363	82	33	80	80	29	31	–	28	4 663
Jack	2 491	584	211	324	566	384	305	97	20	5 559
Jackson	3 964	819	341	499	689	634	680	174	128	6 172
Jasper	7 705	1 431	784	1 224	1 400	1 062	1 233	367	204	5 738
Jeff Davis	455	90	41	101	102	39	66	10	6	4 911
Jefferson	76 487	9 880	4 455	8 551	12 025	13 286	17 505	6 583	4 202	8 127
Jim Hogg	1 253	299	230	266	235	68	128	10	17	3 733
Jim Wells	8 940	1 685	747	1 593	1 392	1 316	1 472	449	286	5 799
Johnson	14 857	2 015	1 154	1 717	2 415	2 695	3 369	925	567	7 618
Jones	5 713	1 174	728	925	935	795	773	180	203	5 079
Karnes	3 907	968	460	704	598	454	474	142	107	4 493
Kaufman	9 615	1 729	927	1 336	1 718	1 444	1 679	446	336	6 187
Kendall	2 429	398	213	411	474	274	424	144	91	6 015
Kenedy	174	28	23	56	34	–	13	7	13	4 286
Kent	500	121	56	83	85	80	53	6	16	4 759
Kerr	6 545	984	566	1 243	1 343	846	934	329	300	5 893
Kimble	1 370	291	141	253	289	181	138	36	41	5 000
King	153	9	–	38	48	6	34	9	9	6 536
Kinney	594	173	96	143	72	40	48	15	7	3 392
Kleberg	8 903	1 392	734	1 404	1 836	1 174	1 557	498	308	6 255
Knox	2 087	468	260	465	420	228	151	60	35	4 357
Lamar	12 583	2 857	1 316	1 975	2 285	1 505	1 814	562	269	5 157
Lamb	5 627	1 197	466	999	996	732	748	249	240	5 380
Lampasas	3 305	668	379	641	605	328	454	134	96	4 889
La Salle	1 375	413	215	266	165	130	101	38	47	3 447
Lavaca	6 271	2 158	582	1 107	953	730	523	141	77	3 715
Lee	2 815	819	364	494	471	285	264	67	51	3 909
Leon	3 113	999	396	467	490	324	296	112	29	3 692
Liberty	10 404	2 100	782	1 472	1 776	1 763	1 625	520	366	6 194
Limestone	5 951	1 671	788	980	926	665	608	189	124	4 054
Lipscomb	1 219	103	139	163	233	255	198	57	71	7 194
Live Oak	2 078	466	198	416	290	280	279	79	70	4 803
Llano	2 862	637	348	580	531	280	298	103	85	4 538
Loving	20	–	...	...	–	–	...	–	–	...
Lubbock	53 253	5 902	3 541	8 029	10 032	8 228	10 143	3 878	3 500	7 281
Lynn	2 677	423	220	551	491	254	334	137	267	5 736
McCulloch	3 064	582	415	662	602	322	252	144	85	4 616
McLennan	48 069	8 154	3 826	7 000	8 296	7 460	8 503	2 904	1 926	6 523
McMullen	359	61	60	41	49	55	62	17	14	5 893
Madison	2 301	682	263	327	401	249	256	55	68	4 257
Marion	2 810	813	348	463	499	253	309	81	44	4 054

Table 2. **Household Income in 1969 for Households: 1970**—Continued

[Data based on 20-percent sample, see text]

Counties	Total households	Less than $2,000	$2,000 to $2,999	$3,000 to $4,999	$5,000 to $7,499	$7,500 to $9,999	$10,000 to $14,999	$15,000 to $19,999	$20,000 or more	Median (dollars)
Texas—Continued										
Martin	1 429	221	169	251	228	177	210	116	57	5 806
Mason	1 243	334	142	260	205	124	106	39	33	4 119
Matagorda	8 597	1 765	617	1 119	1 471	1 289	1 576	431	329	6 355
Maverick	4 097	989	509	851	628	479	432	103	106	4 294
Medina	5 768	1 031	547	1 086	1 135	703	781	284	201	5 485
Menard	936	254	139	188	136	80	88	17	34	3 798
Midland	19 804	1 634	788	1 916	3 050	3 048	4 909	2 277	2 182	9 562
Milam	6 922	1 914	742	1 080	997	833	930	268	158	4 491
Mills	1 616	450	203	262	314	187	103	56	41	4 183
Mitchell	2 973	542	324	496	521	396	418	130	146	5 597
Montague	5 692	1 340	538	790	1 075	815	751	251	132	5 414
Montgomery	14 892	2 155	966	1 609	2 408	2 447	3 450	1 107	750	7 815
Moore	4 263	323	259	359	770	1 091	860	316	285	8 464
Morris	3 860	695	291	534	826	507	567	259	181	6 241
Motley	810	193	142	144	113	67	82	13	56	3 972
Nacogdoches	11 183	2 203	1 187	1 730	2 002	1 414	1 580	599	468	5 589
Navarro	11 008	2 725	1 238	1 747	1 588	1 438	1 430	448	394	4 764
Newton	3 446	716	372	633	691	454	437	88	55	5 007
Nolan	5 547	1 127	471	793	1 081	942	783	201	149	5 885
Nueces	67 050	8 777	4 200	8 975	12 432	9 973	13 556	5 258	3 879	7 327
Ochiltree	3 028	289	109	297	557	578	673	248	277	8 633
Oldham	583	71	23	89	138	95	75	59	33	6 966
Orange	20 944	2 280	1 066	1 852	3 272	4 145	5 798	1 708	823	8 707
Palo Pinto	9 929	1 342	549	1 285	2 119	1 583	1 969	681	401	7 110
Panola	5 310	1 315	584	826	907	691	674	175	138	4 831
Parker	10 509	1 562	700	1 214	1 831	1 889	2 182	674	457	7 428
Parmer	3 028	331	165	524	659	410	476	226	237	6 874
Pecos	3 884	423	224	511	718	795	784	264	165	7 708
Polk	4 791	1 303	475	794	899	560	492	151	117	4 555
Potter	31 146	4 240	2 120	4 656	6 192	5 191	5 747	1 750	1 250	6 840
Presidio	1 455	405	210	282	229	144	108	30	47	3 798
Rains	1 378	428	183	203	244	139	125	42	14	3 768
Randall	16 035	1 142	502	1 314	2 346	2 706	4 638	1 900	1 487	10 008
Reagan	981	68	44	152	185	290	154	70	18	7 858
Real	669	171	119	145	149	32	28	5	20	3 614
Red River	5 050	1 464	727	914	781	487	453	133	91	3 731
Reeves	4 412	519	317	762	921	677	834	219	163	6 650
Refugio	2 814	438	267	450	546	423	391	180	119	6 154
Roberts	359	52	37	62	72	58	62	11	5	5 990
Robertson	4 808	1 619	658	757	711	486	402	92	83	3 336
Rockwall	2 262	378	160	288	292	303	448	221	172	7 607
Runnels	4 283	1 054	436	712	801	490	487	110	193	4 830
Rusk	11 620	2 648	1 058	1 798	2 031	1 715	1 672	468	230	5 377
Sabine	2 331	674	234	379	438	291	230	58	27	4 359
San Augustine	2 457	691	263	441	442	295	230	55	40	4 245
San Jacinto	2 175	760	283	381	239	202	226	44	40	3 234
San Patricio	12 659	2 035	1 007	2 051	2 137	1 854	2 361	795	419	6 447
San Saba	2 035	610	256	394	274	237	132	65	67	3 769
Schleicher	839	166	84	116	90	152	149	48	34	6 486
Scurry	5 042	724	396	688	948	842	924	279	241	6 880
Shackelford	1 287	279	105	158	273	170	159	70	73	5 929
Shelby	6 685	1 806	735	1 297	1 233	687	639	152	136	4 236
Sherman	1 123	118	45	120	290	205	169	82	94	7 401
Smith	31 023	4 563	2 273	4 104	5 471	4 732	6 218	2 092	1 570	7 089
Somervell	1 035	222	114	140	210	173	126	28	22	5 494
Starr	4 111	1 345	614	668	610	359	337	105	73	3 289
Stephens	3 221	722	346	561	576	420	398	105	93	4 934
Sterling	365	35	42	68	106	23	41	23	27	5 884
Stonewall	846	186	80	94	172	67	107	60	80	5 916
Sutton	995	198	106	164	202	118	129	36	42	5 365
Swisher	3 150	351	188	534	720	474	475	207	201	6 743
Tarrant	225 873	19 586	10 475	21 649	34 851	37 143	58 779	25 481	17 909	9 275
Taylor	30 110	3 740	2 111	4 916	5 932	4 939	5 449	1 808	1 215	6 807
Terrell	618	132	59	84	120	77	110	27	9	5 708
Terry	4 159	609	288	698	691	615	634	304	320	6 753
Throckmorton	858	190	97	121	165	81	162	32	10	5 318
Titus	5 819	1 173	565	931	1 122	790	772	279	187	5 536
Tom Green	22 608	3 200	1 714	3 609	4 474	3 405	3 716	1 329	1 161	6 554
Travis	90 614	9 901	5 488	12 490	15 770	12 813	19 026	7 966	7 160	7 823
Trinity	2 655	728	331	453	532	253	253	71	34	4 185
Tyler	4 064	901	438	685	612	659	515	116	138	5 033
Upshur	6 718	1 497	666	1 145	1 236	900	870	239	165	5 103
Upton	1 465	179	76	229	264	330	260	73	54	7 353
Uvalde	5 054	1 038	532	1 000	868	577	599	248	192	4 914
Val Verde	7 281	1 072	574	1 338	1 670	930	1 168	341	188	5 983
Van Zandt	7 847	1 654	851	1 214	1 237	1 055	1 221	409	206	5 413
Victoria	15 508	2 086	1 014	2 185	2 821	2 542	3 281	910	669	7 188
Walker	6 851	1 481	736	1 081	1 240	754	904	365	290	5 257
Waller	3 649	768	407	491	627	433	594	227	102	5 632
Ward	3 888	409	186	424	699	838	894	298	140	8 174
Washington	6 286	1 667	666	1 057	922	781	806	173	214	4 533
Webb	17 867	3 990	2 123	3 694	3 195	1 733	1 948	597	587	4 527
Wharton	11 076	2 313	1 113	1 673	1 918	1 597	1 607	491	364	5 572
Wheeler	2 332	411	272	382	432	298	324	120	93	5 584

Table 2. **Household Income in 1969 for Households: 1970**—Continued

[Data based on 20-percent sample, see text]

Counties	Total households	Less than $2,000	$2,000 to $2,999	$3,000 to $4,999	$5,000 to $7,499	$7,500 to $9,999	$10,000 to $14,999	$15,000 to $19,999	$20,000 or more	Median (dollars)
Texas—Continued										
Wichita	37 877	4 904	2 484	5 531	7 869	6 153	6 738	2 368	1 830	6 912
Wilbarger	5 401	1 048	569	1 012	1 105	672	599	175	221	5 162
Willacy	3 808	955	550	850	551	321	328	119	134	3 939
Williamson	11 846	2 246	1 246	2 072	2 183	1 708	1 769	391	231	5 411
Wilson	3 758	790	430	669	672	523	420	169	85	4 970
Winkler	3 012	309	133	343	553	687	671	225	91	8 111
Wise	6 605	1 146	566	815	1 120	1 126	1 224	354	254	6 731
Wood	6 588	1 513	678	1 060	1 100	777	1 035	240	185	5 098
Yoakum	2 163	110	128	369	396	434	447	136	143	7 952
Young	5 659	1 063	623	895	1 093	715	883	237	150	5 568
Zapata	1 199	370	184	263	171	67	103	41	–	3 346
Zavala	2 686	643	317	525	558	327	214	30	72	4 459
Utah										
Beaver	1 191	244	120	130	203	174	234	55	31	6 250
Box Elder	7 642	852	408	781	1 245	1 428	1 761	760	407	8 437
Cache	11 798	1 599	1 027	1 884	2 043	1 871	2 178	651	545	6 700
Carbon	4 945	623	290	621	937	1 060	1 026	292	96	7 504
Daggett	174	34	7	7	22	29	62	9	4	8 966
Davis	23 772	1 140	508	1 566	3 092	4 630	7 912	3 296	1 628	10 600
Duchesne	1 943	240	155	242	428	334	360	128	56	6 954
Emery	1 540	262	121	253	282	291	241	63	27	6 188
Garfield	923	133	63	151	232	132	162	20	30	6 234
Grand	1 872	186	53	188	331	427	422	201	64	8 542
Iron	3 378	370	195	528	676	641	694	204	70	7 204
Juab	1 390	220	86	172	320	266	267	32	27	6 695
Kane	710	99	27	77	181	120	132	51	23	7 099
Millard	2 094	387	169	284	467	317	342	97	31	6 108
Morgan	1 054	88	50	66	215	230	246	123	36	8 674
Piute	359	67	24	53	75	79	51	5	5	6 183
Rich	483	54	12	99	103	97	52	41	25	6 857
Salt Lake	134 926	13 293	7 032	13 784	21 353	23 882	33 384	12 475	9 723	8 756
San Juan	2 206	359	192	373	410	312	399	100	61	6 091
Sanpete	3 436	646	285	616	715	528	396	174	76	5 598
Sevier	3 162	516	271	420	606	543	610	144	52	6 543
Summit	1 727	211	108	168	373	395	312	125	35	7 522
Tooele	6 078	523	209	385	989	1 392	1 562	736	282	9 176
Uintah	3 433	397	177	428	730	651	719	208	123	7 447
Utah	34 473	3 624	2 252	4 912	6 152	6 168	7 953	2 158	1 254	7 620
Wasatch	1 667	173	130	198	333	335	372	84	42	7 496
Washington	3 834	647	301	642	817	520	571	201	135	6 001
Wayne	472	73	49	91	130	58	56	10	5	5 442
Weber	37 252	3 692	1 859	3 629	5 652	6 333	9 334	4 422	2 331	8 998
Vermont										
Addison	6 617	618	332	878	1 293	1 143	1 557	386	410	7 910
Bennington	9 222	1 051	591	1 088	1 615	1 661	2 100	603	513	7 900
Caledonia	7 163	873	592	1 086	1 534	1 256	1 288	333	201	6 679
Chittenden	27 582	2 032	1 343	2 571	4 202	4 215	7 406	3 600	2 213	9 661
Essex	1 637	230	137	194	358	321	286	54	57	6 798
Franklin	9 172	1 106	645	1 217	1 843	1 455	1 746	659	501	7 195
Grand Isle	1 069	99	77	105	214	201	238	67	68	7 991
Lamoille	3 904	430	284	471	771	622	826	255	245	7 487
Orange	5 226	547	406	787	1 210	854	962	259	201	6 804
Orleans	6 022	819	440	969	1 295	1 005	997	288	209	6 512
Rutland	15 769	1 850	1 065	1 789	3 195	2 801	3 487	930	652	7 489
Washington	14 146	1 398	954	1 680	2 705	2 586	3 150	1 048	625	7 825
Windham	10 461	1 288	664	1 256	1 913	1 743	2 272	783	542	7 657
Windsor	14 108	1 520	881	1 448	2 291	2 626	3 498	1 206	638	8 370
Virginia										
Accomack	9 713	2 230	1 051	1 853	1 849	1 165	1 049	322	194	4 700
Albemarle	10 541	1 142	626	1 323	1 679	1 504	2 306	866	1 095	8 332
Alleghany	3 654	400	283	508	831	723	644	185	80	6 913
Amelia	2 087	458	215	348	350	285	273	111	47	5 161
Amherst	6 468	738	345	905	1 263	1 094	1 512	423	188	7 466
Appomattox	2 910	456	196	380	552	566	541	111	108	6 916
Arlington	69 360	3 228	1 748	4 809	9 738	10 485	15 725	10 431	13 196	11 486
Augusta	12 664	1 408	737	1 599	2 598	2 171	2 871	770	510	7 490
Bath	1 691	356	186	381	320	198	159	35	56	4 593
Bedford	7 849	1 121	531	1 091	1 545	1 529	1 557	330	145	6 912
Bland	1 582	308	130	317	309	273	195	24	26	5 291
Botetourt	5 503	727	396	716	1 031	940	1 173	354	166	7 213
Brunswick	4 390	780	372	950	879	628	564	136	81	5 265
Buchanan	8 372	1 407	668	1 363	2 004	1 243	1 286	249	152	5 933
Buckingham	3 014	734	323	468	651	366	327	82	63	4 923
Campbell	12 763	1 189	613	1 279	2 344	2 366	3 583	972	417	8 511
Caroline	3 739	595	259	520	916	597	570	201	81	6 352
Carroll	7 244	1 369	553	1 390	1 632	1 173	822	164	141	5 475
Charles City	1 466	275	150	241	363	186	164	47	40	5 461
Charlotte	3 270	673	292	637	616	442	396	131	83	5 134
Chesterfield	21 793	1 129	525	1 457	2 721	4 049	6 961	3 202	1 749	10 729
Clarke	2 485	277	163	428	428	423	447	158	161	7 188
Craig	1 117	188	120	162	250	192	163	20	22	5 885
Culpeper	5 323	690	333	855	1 165	867	944	291	178	6 681

Table 2. **Household Income in 1969 for Households: 1970**—Continued

[Data based on 20-percent sample, see text]

Counties	Total households	Less than $2,000	$2,000 to $2,999	$3,000 to $4,999	$5,000 to $7,499	$7,500 to $9,999	$10,000 to $14,999	$15,000 to $19,999	$20,000 or more	Median (dollars)
Virginia—Continued										
Cumberland	1 766	421	176	330	346	206	217	33	37	4 733
Dickenson	4 526	1 121	459	855	838	708	465	60	20	4 598
Dinwiddie	5 701	624	336	745	1 149	1 008	1 236	404	199	7 492
Essex	2 056	326	173	309	495	269	316	107	61	6 111
Fairfax	126 516	3 945	1 788	4 751	9 807	12 778	31 095	28 068	34 284	14 854
Fauquier	7 577	1 019	356	1 059	1 465	1 096	1 472	552	558	7 311
Floyd	3 092	704	189	424	599	528	454	96	98	5 956
Fluvanna	2 208	559	157	213	404	335	405	47	88	6 083
Franklin	7 658	1 119	450	1 224	1 619	1 332	1 364	315	235	6 600
Frederick	8 570	871	417	1 033	1 832	1 642	1 946	562	267	7 701
Giles	5 194	732	327	675	1 434	832	906	195	93	6 505
Gloucester	4 430	740	278	592	704	784	902	286	144	7 148
Goochland	2 590	364	138	483	500	389	420	138	158	6 550
Grayson	4 966	883	378	1 042	1 220	826	487	76	54	5 369
Greene	1 446	227	123	175	341	273	225	58	24	6 452
Greensville	2 590	579	189	452	573	424	298	50	25	5 327
Halifax	8 515	1 552	893	1 487	1 727	1 162	1 326	233	135	5 471
Hanover	10 501	905	430	1 043	1 575	1 750	2 956	1 181	661	9 354
Henrico	48 250	2 186	1 281	3 576	6 545	8 080	15 391	6 447	4 744	10 798
Henry	14 763	1 224	601	1 659	3 250	2 992	3 699	931	407	8 041
Highland	838	205	146	97	147	100	118	9	16	4 402
Isle of Wight	5 025	801	296	729	985	878	996	236	104	6 742
James City	4 555	342	235	610	835	871	1 028	349	285	8 233
King and Queen	1 592	308	153	250	287	216	232	88	58	5 740
King George	2 359	244	144	229	373	404	481	335	149	8 673
King William	2 157	259	198	289	402	349	460	151	49	7 068
Lancaster	3 022	625	300	549	532	396	367	118	135	5 174
Lee	6 530	2 137	841	1 218	1 089	584	504	102	55	3 471
Loudoun	10 402	901	478	904	1 503	1 523	2 806	1 373	914	9 823
Louisa	4 040	772	342	748	813	634	532	113	86	5 486
Lunenberg	3 523	701	331	767	720	427	409	91	77	4 902
Madison	2 546	447	281	471	472	350	363	101	61	5 392
Mathews	2 504	428	207	358	443	455	358	142	113	6 462
Mecklenburg	8 696	1 648	765	1 465	1 600	1 392	1 221	400	205	5 734
Middlesex	2 078	418	226	354	435	252	273	47	73	5 236
Montgomery	13 285	1 428	894	1 810	2 607	2 274	2 537	968	767	7 407
Nansemond	9 788	1 530	748	1 581	1 789	1 402	1 821	674	243	6 446
Nelson	3 494	763	339	680	694	398	452	119	49	4 897
New Kent	1 487	216	134	212	325	178	272	102	48	6 396
Northampton	4 680	1 135	639	1 036	874	432	349	145	70	4 093
Northumberland	3 063	696	308	536	543	397	317	136	130	4 968
Nottoway	4 260	701	418	649	821	571	879	144	77	6 102
Orange	4 282	719	287	677	870	640	768	145	176	6 316
Page	5 280	876	428	830	1 246	816	784	183	117	6 015
Patrick	4 723	776	296	700	1 028	862	869	143	49	6 434
Pittsylvania	16 582	2 452	1 418	2 799	3 446	2 734	2 807	643	283	6 177
Powhatan	1 755	234	119	292	346	308	332	65	59	6 680
Prince Edward	3 944	763	348	642	786	497	605	179	124	5 697
Prince George	5 682	414	227	558	1 221	1 022	1 475	499	266	8 530
Prince William	27 760	1 265	534	1 730	3 562	4 755	9 351	4 293	2 270	11 088
Pulaski	9 027	996	475	1 148	1 921	1 610	1 962	584	331	7 466
Rappahannock	1 545	378	105	244	286	197	233	32	70	5 398
Richmond	1 753	333	174	289	297	298	292	45	25	5 678
Roanoke	19 887	1 271	615	1 483	3 018	3 486	5 998	2 505	1 511	10 059
Rockbridge	5 017	813	356	685	1 157	797	891	185	133	6 414
Rockingham	13 961	1 609	766	2 067	3 173	2 636	2 591	716	403	7 000
Russell	7 020	1 507	577	1 198	1 295	1 068	1 043	223	109	5 440
Scott	7 414	1 777	596	1 140	1 471	1 141	1 001	246	42	5 330
Shenandoah	7 526	1 106	547	1 347	1 563	1 343	1 196	288	136	6 220
Smyth	9 006	1 053	597	1 513	2 039	1 602	1 588	407	207	6 643
Southampton	4 920	886	472	1 045	865	659	683	193	117	5 165
Spotsylvania	4 715	612	248	620	979	785	984	326	161	7 241
Stafford	6 706	753	220	577	1 403	1 308	1 603	604	238	8 265
Surry	1 578	237	154	239	364	257	195	115	17	6 092
Sussex	3 035	564	250	523	542	489	397	137	133	5 833
Tazewell	11 955	2 042	1 104	2 054	2 271	1 988	1 778	445	273	5 856
Warren	4 976	577	344	659	1 081	882	995	227	211	7 100
Washington	12 447	2 167	1 053	2 004	2 787	1 929	1 689	525	293	5 897
Westmoreland	3 702	870	294	691	676	477	430	155	109	4 988
Wise	10 639	2 388	942	1 835	2 040	1 600	1 317	301	216	5 189
Wythe	6 764	963	601	1 159	1 467	1 158	1 023	277	116	6 123
York	8 900	585	279	794	1 502	1 580	2 302	1 033	825	9 541
INDEPENDENT CITIES										
Alexandria city	42 477	2 482	1 413	3 610	6 501	6 812	10 343	5 497	5 819	10 203
Bedford city	1 975	256	123	237	406	316	361	195	81	7 288
Bristol city	4 819	1 087	387	793	746	739	662	188	217	5 478
Buena Vista city	1 925	211	103	279	453	328	403	123	25	7 039
Charlottesville city	13 647	1 456	877	1 919	2 348	2 168	2 916	1 156	807	7 758
Chesapeake city	25 153	2 254	1 101	2 644	4 287	4 921	6 759	2 329	858	8 664
Clifton Forge city	1 876	290	109	290	411	264	401	71	40	6 515
Colonial Heights city	4 739	263	83	392	817	736	1 499	626	323	10 262
Covington city	3 333	429	199	398	699	719	665	167	57	7 291
Danville city	15 465	2 126	1 085	2 371	2 821	2 441	3 037	917	667	6 906
Emporia city	1 733	290	108	311	307	209	353	89	66	6 283
Fairfax city	6 122	163	100	210	550	773	1 599	1 356	1 371	13 956

Table 2. **Household Income in 1969 for Households: 1970**—Continued

[Data based on 20-percent sample, see text]

Counties	Total households	Less than $2,000	$2,000 to $2,999	$3,000 to $4,999	$5,000 to $7,499	$7,500 to $9,999	$10,000 to $14,999	$15,000 to $19,999	$20,000 or more	Median (dollars)
INDEPENDENT CITIES—Continued										
Virginia—Continued										
Falls Church city	3 685	187	83	176	402	536	887	648	766	12 585
Franklin city	2 111	247	117	398	388	204	463	136	158	6 891
Fredericksburg city	4 571	548	171	563	826	667	951	444	401	8 165
Galax city	2 153	294	157	372	446	377	335	65	107	6 421
Hampton city	34 586	2 703	1 412	3 181	5 789	6 602	9 033	3 738	2 128	9 093
Harrisonburg city	4 327	592	304	635	718	609	872	373	224	7 202
Hopewell city	7 251	681	339	745	1 337	1 349	1 760	722	318	8 470
Lexington city	2 135	340	126	313	356	299	365	188	148	7 026
Lynchburg city	17 475	2 131	1 118	2 612	2 857	2 372	3 737	1 441	1 207	7 521
Martinsville city	6 021	485	294	788	1 179	1 070	1 322	484	399	8 118
Newport News city	39 537	3 918	1 875	4 411	6 808	6 255	9 546	4 222	2 502	8 602
Norfolk city	86 742	12 082	5 711	12 374	17 084	12 984	16 310	5 959	4 238	6 932
Norton city	1 315	281	115	173	255	166	193	65	67	5 868
Petersburg city	11 262	1 564	884	1 632	2 355	1 637	2 034	653	503	6 646
Portsmouth city	34 511	4 297	2 283	4 507	6 275	6 149	6 970	2 604	1 426	7 458
Radford city	3 107	309	182	389	468	579	786	254	140	8 387
Richmond city	82 769	9 863	5 499	11 690	14 955	12 731	16 133	6 266	5 632	7 396
Roanoke city	31 928	3 865	2 290	4 743	5 981	5 341	6 253	1 935	1 520	7 118
Salem city	6 650	486	217	809	1 314	1 224	1 695	587	318	8 519
South Boston city	2 247	334	135	380	442	308	401	84	163	6 553
Staunton city	7 410	687	379	986	1 228	1 435	1 676	597	422	8 240
Suffolk city	3 348	459	268	561	545	524	678	175	138	6 771
Virginia Beach city	45 129	3 377	1 405	3 501	7 240	7 523	12 393	5 701	3 989	9 840
Waynesboro city	5 348	344	225	549	907	995	1 435	515	378	9 131
Williamsburg city	2 399	201	135	355	423	319	504	223	239	8 170
Winchester city	5 016	643	340	656	1 045	783	945	310	294	7 079
COUNTIES										
Washington										
Adams	3 553	264	167	447	707	562	957	252	197	8 352
Asotin	4 615	700	366	619	779	706	1 000	285	160	6 998
Benton	20 520	1 551	957	1 996	2 631	3 349	5 810	2 628	1 598	9 833
Chelan	14 396	1 928	1 183	1 991	2 486	2 199	2 813	1 084	712	7 108
Clallam	11 681	1 376	922	1 301	1 792	1 972	2 560	1 053	705	8 070
Clark	41 064	4 065	2 113	3 903	5 603	7 274	11 477	4 171	2 458	9 166
Columbia	1 467	229	110	163	243	223	353	58	88	7 382
Cowlitz	22 140	2 190	1 338	2 199	3 131	3 828	6 352	2 047	1 055	8 945
Douglas	5 268	509	331	509	821	1 019	1 326	419	334	8 638
Ferry	1 113	140	110	146	175	241	190	69	42	7 293
Franklin	7 879	941	321	922	1 233	1 204	1 981	803	474	8 585
Garfield	985	190	48	95	217	126	219	41	49	6 838
Grant	12 584	1 541	767	1 599	2 239	2 093	2 783	946	616	7 674
Grays Harbor	19 952	2 662	1 472	2 122	3 126	3 325	4 745	1 527	973	7 947
Island	8 400	799	545	1 142	1 495	1 358	1 808	764	489	7 903
Jefferson	3 666	439	278	477	537	688	846	263	138	7 871
King	391 759	32 458	17 765	33 571	47 413	56 160	104 845	55 267	44 280	10 406
Kitsap	32 856	3 337	1 668	3 045	4 356	5 253	9 451	3 792	1 954	9 414
Kittitas	7 846	1 215	640	1 118	1 294	1 161	1 540	537	341	6 835
Klickitat	3 970	442	244	531	795	775	789	252	142	7 415
Lewis	15 282	2 457	1 155	1 709	2 327	2 604	3 288	1 155	587	7 492
Lincoln	3 356	318	218	420	597	545	792	275	191	8 073
Mason	6 768	712	436	771	1 034	1 173	1 675	583	384	8 419
Okanogan	8 486	1 296	776	1 116	1 552	1 319	1 579	520	328	6 699
Pacific	5 598	866	471	757	916	846	1 061	401	280	6 924
Pend Oreille	2 030	361	241	259	334	336	366	88	45	6 153
Pierce	123 421	12 631	7 059	13 195	18 820	20 526	30 397	12 362	8 431	8 719
San Juan	1 514	247	104	243	201	239	273	73	134	7 027
Skagit	17 149	2 157	1 103	1 984	2 510	2 870	3 998	1 477	1 050	8 215
Skamania	1 841	238	109	177	333	373	496	78	37	7 926
Snohomish	81 463	6 631	3 604	6 296	9 874	13 987	24 964	10 291	5 816	10 068
Spokane	93 681	12 447	6 282	11 312	14 138	14 552	21 381	8 051	5 518	7 957
Stevens	5 580	1 046	442	867	1 000	807	896	327	195	6 088
Thurston	25 186	2 553	1 273	2 613	3 474	3 901	6 632	2 749	1 991	9 218
Wahkiakum	1 150	146	91	158	157	185	275	88	50	7 811
Walla Walla	13 438	1 630	1 143	1 637	2 111	1 807	3 037	1 247	826	7 774
Whatcom	26 720	3 669	2 103	2 996	3 794	4 382	6 175	2 163	1 438	7 955
Whitman	10 728	1 065	779	1 547	1 952	1 650	2 182	844	709	7 532
Yakima	46 482	7 069	4 127	6 808	7 492	6 815	9 108	3 067	1 996	6 748
West Virginia										
Barbour	4 340	1 015	404	971	715	595	462	111	67	4 547
Berkeley	11 337	1 599	714	1 518	2 246	1 956	2 254	740	310	7 045
Boone	7 576	1 575	742	1 327	1 386	1 227	952	270	97	5 260
Braxton	4 009	1 349	400	649	605	430	446	74	56	3 787
Brooke	9 055	879	411	931	1 499	1 846	2 443	661	385	8 594
Cabell	35 663	5 799	2 625	4 913	6 325	5 089	6 868	2 288	1 756	6 776
Calhoun	2 177	716	209	374	392	244	135	54	53	3 874
Clay	2 642	813	326	527	450	290	179	42	15	3 691
Doddridge	2 050	517	205	366	427	304	156	59	16	4 656
Fayette	15 242	3 595	1 279	2 760	2 733	2 270	1 795	493	317	4 991
Gilmer	2 293	722	294	433	380	236	161	57	10	3 603
Grant	2 609	551	272	488	447	370	339	78	64	4 973
Greenbrier	10 262	2 019	935	1 820	2 079	1 625	1 204	328	252	5 429
Hampshire	3 615	643	287	716	770	556	485	107	51	5 524
Hancock	12 067	959	481	1 113	1 650	2 099	3 850	1 216	699	9 680

Table 2. **Household Income in 1969 for Households: 1970**—Continued

[Data based on 20-percent sample, see text]

Counties	Total households	Less than $2,000	$2,000 to $2,999	$3,000 to $4,999	$5,000 to $7,499	$7,500 to $9,999	$10,000 to $14,999	$15,000 to $19,999	$20,000 or more	Median (dollars)
West Virginia—Continued										
Hardy	2 788	635	281	549	622	324	231	94	52	4 741
Harrison	24 290	3 668	1 980	3 530	4 637	4 418	4 251	1 073	733	6 600
Jackson	6 189	970	412	797	1 023	1 363	1 183	292	149	7 237
Jefferson	6 374	896	398	970	1 159	1 164	1 147	377	263	6 991
Kanawha	74 511	10 463	4 705	8 984	12 478	12 417	15 604	5 996	3 864	7 626
Lewis	5 342	1 169	457	1 055	1 094	671	681	103	112	4 981
Lincoln	5 470	1 690	547	787	955	647	611	166	67	4 266
Logan	13 486	2 582	1 291	2 067	2 095	2 484	2 048	649	270	5 958
McDowell	14 455	3 223	1 501	2 431	2 385	2 454	1 836	367	258	5 076
Marion	20 727	3 308	1 603	2 792	4 018	3 735	3 815	975	481	6 655
Marshall	11 784	1 585	644	1 380	2 083	2 499	2 494	735	364	7 700
Mason	7 413	1 504	565	1 104	1 497	1 119	1 318	200	106	5 891
Mercer	20 282	3 717	1 697	3 276	3 940	2 978	3 227	837	610	5 921
Mineral	7 270	1 195	596	962	1 444	1 347	1 328	258	140	6 527
Mingo	9 284	2 590	999	1 552	1 516	1 160	1 089	239	139	4 357
Monongalia	19 687	3 004	1 418	3 112	3 595	3 220	3 349	1 172	817	6 606
Monroe	3 349	905	374	447	743	390	343	112	35	4 770
Morgan	2 766	490	236	387	663	436	399	104	51	6 018
Nicholas	6 728	1 476	660	855	1 205	1 238	983	202	109	5 774
Ohio	21 188	3 228	1 397	2 610	3 506	3 738	4 290	1 293	1 126	7 395
Pendleton	2 162	554	248	358	443	272	187	52	48	4 559
Pleasants	2 117	353	164	239	384	351	406	133	87	6 969
Pocahontas	2 826	631	359	547	573	370	224	82	40	4 547
Preston	7 667	1 591	721	1 458	1 522	1 137	931	165	142	5 104
Putnam	8 363	1 357	421	869	1 635	1 691	1 790	427	173	7 346
Raleigh	21 919	4 131	1 976	3 921	3 804	3 570	3 207	766	544	5 612
Randolph	7 507	1 672	620	1 409	1 553	1 041	832	225	155	5 085
Ritchie	3 357	854	373	527	643	539	343	73	5	4 713
Roane	4 322	1 036	422	819	936	498	453	96	62	4 717
Summers	4 306	1 255	469	731	721	444	533	96	57	4 174
Taylor	4 594	939	445	713	973	695	631	139	59	5 514
Tucker	2 422	522	308	500	453	336	204	72	27	4 524
Tyler	3 140	632	246	490	471	560	539	115	87	6 072
Upshur	5 812	1 349	574	1 023	993	836	719	208	110	4 922
Wayne	11 467	2 213	916	1 726	2 065	1 792	2 012	528	215	6 064
Webster	3 001	923	411	584	412	296	294	52	29	3 570
Wetzel	6 431	1 150	507	755	943	1 147	1 274	448	207	7 130
Wirt	1 323	340	135	227	272	173	107	41	28	4 643
Wood	27 753	3 370	1 811	2 781	5 063	5 243	6 272	2 142	1 071	7 906
Wyoming	8 405	1 505	680	1 203	1 489	1 806	1 323	246	153	6 368
Wisconsin										
Adams	3 028	576	342	332	615	488	481	125	69	6 073
Ashland	5 301	882	535	916	912	860	875	210	111	5 870
Barron	10 606	1 715	825	1 557	1 942	1 560	1 845	711	451	6 553
Bayfield	3 785	666	410	623	706	611	538	132	99	5 685
Brown	43 560	3 318	2 093	3 855	5 823	8 530	13 091	3 951	2 899	9 461
Buffalo	4 146	617	427	603	788	671	757	186	97	6 352
Burnett	3 218	623	425	523	610	409	460	114	54	5 156
Calumet	7 342	632	410	639	1 003	1 379	1 953	847	479	9 289
Chippewa	13 384	1 879	823	1 340	2 164	2 328	3 110	1 061	679	8 022
Clark	8 851	1 332	841	1 358	1 715	1 381	1 417	439	368	6 304
Columbia	12 464	1 346	805	1 411	1 909	2 066	3 085	1 141	701	8 421
Crawford	4 610	764	580	759	885	608	664	197	153	5 571
Dane	88 574	7 595	4 385	9 069	11 649	13 013	23 352	10 822	8 689	9 726
Dodge	20 194	1 988	1 124	2 056	2 956	3 624	5 261	1 963	1 222	8 861
Door	6 526	1 040	476	711	1 247	1 180	1 220	388	264	7 077
Douglas	14 168	2 058	1 083	1 877	2 208	2 769	3 029	754	390	7 339
Dunn	8 311	1 160	732	1 239	1 501	1 360	1 454	521	344	6 706
Eau Claire	20 101	2 152	1 309	2 388	2 757	3 308	5 230	1 793	1 164	8 592
Florence	1 021	167	92	156	226	156	140	45	39	6 056
Fond du Lac	24 408	2 266	1 305	2 322	3 280	4 581	6 978	2 212	1 464	9 154
Forest	2 269	434	201	369	533	368	231	70	63	5 612
Grant	13 355	1 817	989	1 798	2 241	2 176	2 893	851	590	7 313
Green	8 387	904	625	1 028	1 529	1 322	1 849	593	537	7 703
Green Lake	5 481	557	467	675	955	1 056	1 215	293	263	7 705
Iowa	5 548	783	440	607	930	827	1 126	447	388	7 542
Iron	2 285	385	205	423	489	345	345	63	30	5 662
Jackson	4 753	697	379	736	822	738	858	270	253	6 717
Jefferson	17 800	1 695	1 090	1 958	2 530	3 056	4 749	1 707	1 015	8 831
Juneau	5 787	973	458	796	1 091	937	1 096	291	145	6 527
Kenosha	35 468	2 853	1 666	3 222	5 034	6 321	10 425	3 762	2 185	9 461

Table 2. **Household Income in 1969 for Households: 1970**—Continued

[Data based on 20-percent sample, see text]

Counties	Total households	Less than $2,000	$2,000 to $2,999	$3,000 to $4,999	$5,000 to $7,499	$7,500 to $9,999	$10,000 to $14,999	$15,000 to $19,999	$20,000 or more	Median (dollars)
Wisconsin—Continued										
Kewaunee	5 493	616	362	554	985	877	1 288	472	339	8 154
La Crosse	24 268	2 859	1 670	2 745	3 980	4 269	5 728	1 680	1 337	8 015
Lafayette	5 006	667	363	721	982	916	876	293	188	6 914
Langlade	5 889	1 070	521	836	1 200	863	996	209	194	6 078
Lincoln	7 296	878	533	1 061	1 358	1 383	1 563	330	190	7 165
Manitowoc	24 357	2 373	1 484	2 407	3 519	4 578	6 349	2 293	1 354	8 808
Marathon	28 379	2 912	1 813	3 028	4 726	5 296	7 097	2 116	1 391	8 307
Marinette	11 252	1 845	831	1 536	2 051	1 902	2 138	608	341	6 724
Marquette	2 956	408	286	506	522	471	516	140	107	6 331
Menominee	519	75	40	92	158	80	64	10	-	5 831
Milwaukee	338 605	28 650	17 122	31 488	43 465	55 304	95 530	40 160	26 886	9 696
Monroe	9 280	1 301	720	1 125	1 777	1 451	1 954	549	403	7 102
Oconto	7 785	1 379	665	1 188	1 451	1 291	1 316	309	186	6 138
Oneida	7 757	998	628	998	1 371	1 408	1 665	394	295	7 288
Outagamie	32 807	2 382	1 665	2 809	3 991	6 615	9 486	3 357	2 502	9 600
Ozaukee	14 753	743	416	785	1 221	2 044	5 074	2 378	2 092	12 136
Pepin	2 130	338	147	351	314	353	364	148	115	6 823
Pierce	7 337	881	512	982	1 118	1 203	1 575	689	377	7 865
Polk	8 337	1 093	770	1 179	1 582	1 395	1 467	525	326	6 780
Portage	12 512	1 346	762	1 373	1 963	2 308	3 194	865	701	8 380
Price	4 718	850	490	702	1 008	691	695	170	112	5 786
Racine	49 796	3 683	2 143	4 292	6 167	8 501	15 358	5 956	3 696	10 036
Richland	5 348	949	572	823	861	823	884	282	154	5 958
Rock	39 622	3 464	2 022	3 747	4 946	7 625	11 516	3 980	2 322	9 347
Rusk	4 342	1 047	273	587	846	660	603	161	165	5 780
St. Croix	9 685	919	584	992	1 338	1 701	2 608	843	700	8 984
Sauk	12 133	1 324	718	1 236	1 962	2 075	3 200	1 042	576	8 496
Sawyer	3 205	625	367	606	700	292	389	148	78	5 016
Shawano	9 927	1 541	699	1 233	1 959	1 722	1 745	515	513	6 902
Sheboygan	30 003	2 598	1 798	2 984	3 935	5 502	8 645	2 635	1 906	9 175
Taylor	4 771	878	441	639	959	807	700	243	104	6 114
Trempealeau	7 099	1 131	669	1 077	1 290	1 014	1 277	417	224	6 303
Vernon	7 751	1 449	799	1 364	1 278	1 104	1 161	357	239	5 515
Vilas	3 712	598	402	600	752	497	583	168	112	5 851
Walworth	18 544	1 944	1 167	2 089	2 641	3 134	4 471	1 910	1 188	8 642
Washburn	3 548	575	325	696	635	471	505	205	136	5 701
Washington	17 385	1 043	674	1 363	1 718	3 027	5 510	2 404	1 646	10 787
Waukesha	61 935	2 650	1 679	3 338	4 866	8 240	21 695	10 900	8 567	12 350
Waupaca	11 784	1 558	1 005	1 598	2 153	1 981	2 387	663	439	7 010
Waushara	4 910	859	515	811	849	783	734	217	142	5 795
Winnebago	38 249	3 161	1 991	3 675	5 251	7 505	10 564	3 498	2 604	9 181
Wood	18 888	1 969	980	1 756	2 694	3 677	5 167	1 576	1 069	8 890
Wyoming										
Albany	8 001	887	671	1 119	1 494	1 163	1 645	573	449	7 215
Big Horn	3 288	438	283	473	609	633	523	189	140	6 847
Campbell	3 729	182	121	243	512	616	1 139	526	390	10 836
Carbon	4 308	437	291	559	704	892	1 040	232	153	7 957
Converse	1 958	308	108	210	364	275	525	98	70	7 424
Crook	1 410	171	91	193	342	200	296	86	31	6 827
Fremont	8 050	885	499	887	1 343	1 576	1 997	496	367	8 152
Goshen	3 607	524	315	592	730	610	506	136	194	6 276
Hot Springs	1 708	322	137	218	263	264	359	94	51	6 683
Johnson	1 882	260	169	266	347	214	332	160	134	6 772
Laramie	17 866	1 684	1 122	2 242	3 159	2 936	4 104	1 627	992	8 118
Lincoln	2 573	289	148	340	565	500	503	177	51	7 254
Natrona	16 193	1 532	901	1 581	2 288	2 597	4 244	1 925	1 125	9 227
Niobrara	1 075	118	114	167	243	151	159	63	60	6 425
Park	5 534	551	342	704	1 049	962	1 234	414	278	7 814
Platte	2 247	369	157	322	412	350	449	113	75	6 672
Sheridan	6 189	965	497	876	1 199	904	1 104	331	313	6 577
Sublette	1 159	101	53	112	232	210	262	84	105	8 470
Sweetwater	5 889	685	339	621	903	1 264	1 477	399	201	8 284
Teton	1 563	104	133	142	314	243	349	121	157	8 410
Uinta	2 049	164	110	184	401	455	485	148	102	8 409
Washakie	2 362	255	176	324	410	456	535	129	77	7 588
Weston	1 960	166	176	222	370	389	357	156	124	7 796

U.S. GOVERNMENT PRINTING OFFICE : 1973 O - 506-443

A UNITED STATES DEPARTMENT OF COMMERCE PUBLICATION

C. 2

1970 CENSUS OF POPULATION

PC(S1)-55
August 1973

U. S. DEPARTMENT OF COMMERCE • Social and Economic Statistics Administration • BUREAU OF THE CENSUS

SUPPLEMENTARY REPORT

JAN 30 2 37 PM

Graphic Summary of the 1970 Population Census

This report presents 78 maps and charts excerpted from two 1970 Population Census final reports.

Figures 1 to 42 (shown on pages 5 to 36) are based on 100-percent data and are from report PC(1)-A1, **Number of Inhabitants,** "United States Summary." Figures 43 to 78 (shown on pages 343 to 358) are based on sample data and are from report PC(1)-C1, **General Social and Economic Characteristics,** "United States Summary." The statistics on which these maps and charts are based appear in the respective reports, which also contain definitions and technical explanations for the subjects covered here as well as general information on 1970 Census procedures.

A list of the figures in this report appears beginning on page 1. For a comparable graphic summary of data from the 1970 Housing Census, see Supplementary Report HC(S1)-16.

For sale by the Superintendent of Documents, U.S. Government Printing Office, Washington, D.C., 20402, and U.S. Department of Commerce Field Offices. Price $1.25 domestic postpaid or $1.00 G.P.O. Bookstore.

LIST OF MAPS AND CHARTS

FIGURE		page
1	The United States of America	5
2	Major Acquisitions of Territory by the United States and Dates of Admission of States	6
3	Regions and Geographic Divisions of the United States	7
4	Standard Metropolitan Statistical Areas of the United States and Puerto Rico: 1970	8
5	Economic Subregions and State Economic Areas: 1970	10
6	Urbanized Areas: 1970	12
7	Types and Numbers of County Subdivisions by States: 1970	13
8	Population and Geographic Centers of the United States: 1970	13
9	Center of Population for the United States: 1790 to 1970	14
10	Center of Population for the United States: 1970, 1960, and 1950	14
11	Population Distribution: 1970	15
12	Congressional Districts (92d Congress): 1970	16
13	Changes in Congressional Representation by States: 1960 to 1970	17
14	Population of the United States: 1790-1970—Total Population and Decade Increase	18
15	Population of the United States: 1790-1970—Percent Increase by Decade	18
16	Population of Regions: 1790-1970—Number of Persons	19
17	Population of Regions: 1790-1970—Decennial Rates of Increase	19
18	Population of Regions: 1790-1970—Percent Distribution	19
19	Percent of Change in Total Population by States: 1960 to 1970	20
20	Percent of Change in Total Population by States: 1950 to 1960	20
21	States Ranked by Total Population: 1970	21
22	States Ranked by Amount of Population Change: 1960-1970	22
23	States Ranked by Percent of Population Change: 1960-1970	23
24	States Ranked by Population Density: 1970	24
25	Number of Counties—Distribution by Population Size: 1970 and 1960	25
26	Number of Counties—Distribution by Percent Change in Population: 1960-1970	25
27	Population Density by Counties: 1970	26
28	Percent of Change in Total Population by Counties: 1960 to 1970	27
29	Population Trends by Counties: 1940 to 1970	28
30	Year of Maximum Population by Counties of the United States	29
31	Population by Size of Place: 1970	30
32	Percent of Change in Urban Population by States: 1960 to 1970	31
33	Percent of Change in Rural Population by States: 1960 to 1970	31
34	Urban and Rural Population: 1790 to 1970	32
35	Percent of Population Urban: 1790 to 1970	32
36	Percent of Population Urban by States: 1970	32
37	Percent of Population Urban by Counties: 1970	33
38	Population Inside and Outside SMSA's: 1970 and 1960	34
39	Percent of Population in Standard Metropolitan Statistical Areas by States: 1970	34
40	Percent of Change in Metropolitan Population by States: 1960 to 1970	35
41	Percent of Change in Nonmetropolitan Population by States: 1960 to 1970	35
42	Standard Metropolitan Statistical Areas of 1 Million Persons or More Ranked by Size: 1970	36

FIGURE		page
43	Nativity and Parentage of the White Population: 1900, 1920, 1940, 1960, 1970	343
44	Country of Origin of the Foreign Stock: 1970	343
45	Mother Tongue by Nativity: 1970	343
46	Persons of Spanish Origin: 1970	344
47	Native Population Born in State Other than State of Residence: 1900-1970	344
48	Residence in 1965 for Persons 5 Years Old and Over, Urban and Rural: 1970	344
49	Residence in 1965 for Persons 5 Years Old and Over by Race and Spanish Heritage: 1970	345
50	Movers, 1965-1970, by States: 1970	345
51	Number of Children Ever Born per 1,000 Women 15-44 Years Old by Age: 1940-1970	346
52	Number of Children Ever Born per 1,000 Women 15-44 Years Old by Age and Race: 1970	346
53	Fertility Ratio: 1890-1970	346
54	Population Replacement Index: 1970	346
55	Percent Enrolled in School by Age: 1910-1970	347
56	Median Years of School Completed, by Regions and Divisions: 1970	347
57	Median Years of School Completed by Race: 1940-1970	347
58	Percent of the Population 25 Years Old and Over Who Completed 4 or More Years of College, by States: 1970	348
59	Percent of Elementary School Children Enrolled in Private Schools, by States: 1970	348
60	Persons 14 Years Old and Over in the Labor Force by Sex: 1940-1970	349
61	Weeks Worked in Previous Year for Workers 14 Years Old and Over: 1950-1970	349
62	Percent of Persons 14 Years Old and Over in Labor Force by Age and Sex: 1950-1970	349
63	Percent of Persons 16 Years Old and Over in the Labor Force, by States: 1970	350
64	Percent of Women 16 Years Old and Over in the Labor Force: 1970	350
65	Percent Unemployed: 1970	350

FIGURE		page
66	Major Occupation of Employed Persons by Race and Sex: 1970 and 1960	351
67	Percent of Employed Persons by Broad Occupation Group, by States: 1970	352
68	Percent of Employed Persons by Selected Industries, by States: 1970	353
69	Class of Worker by Sex, for Employed Persons: 1940-1970	354
70	Percent of Workers Working Outside County of Residence by Size of Place: 1970	354
71	Percent of Workers Using Public Transportation by Size of Place: 1970	354
72	Veterans by Regions and Divisions: 1970	355
73	Net Percent Increase, 1959-1969, in Median Income of Families by Race of Head, by Regions: 1960-1970	355
74	Median Income in 1969 of Families by Race of Head, by Regions	356
75	Income in 1969 of Families by Race of Head	356
76	Median Income in 1969 of Families, by States	357
77	Percent of Persons Below Poverty Level in 1969	358
78	Ratio of Income in 1969 to Poverty Level	358

FIGURE 1 **THE UNITED STATES OF AMERICA**

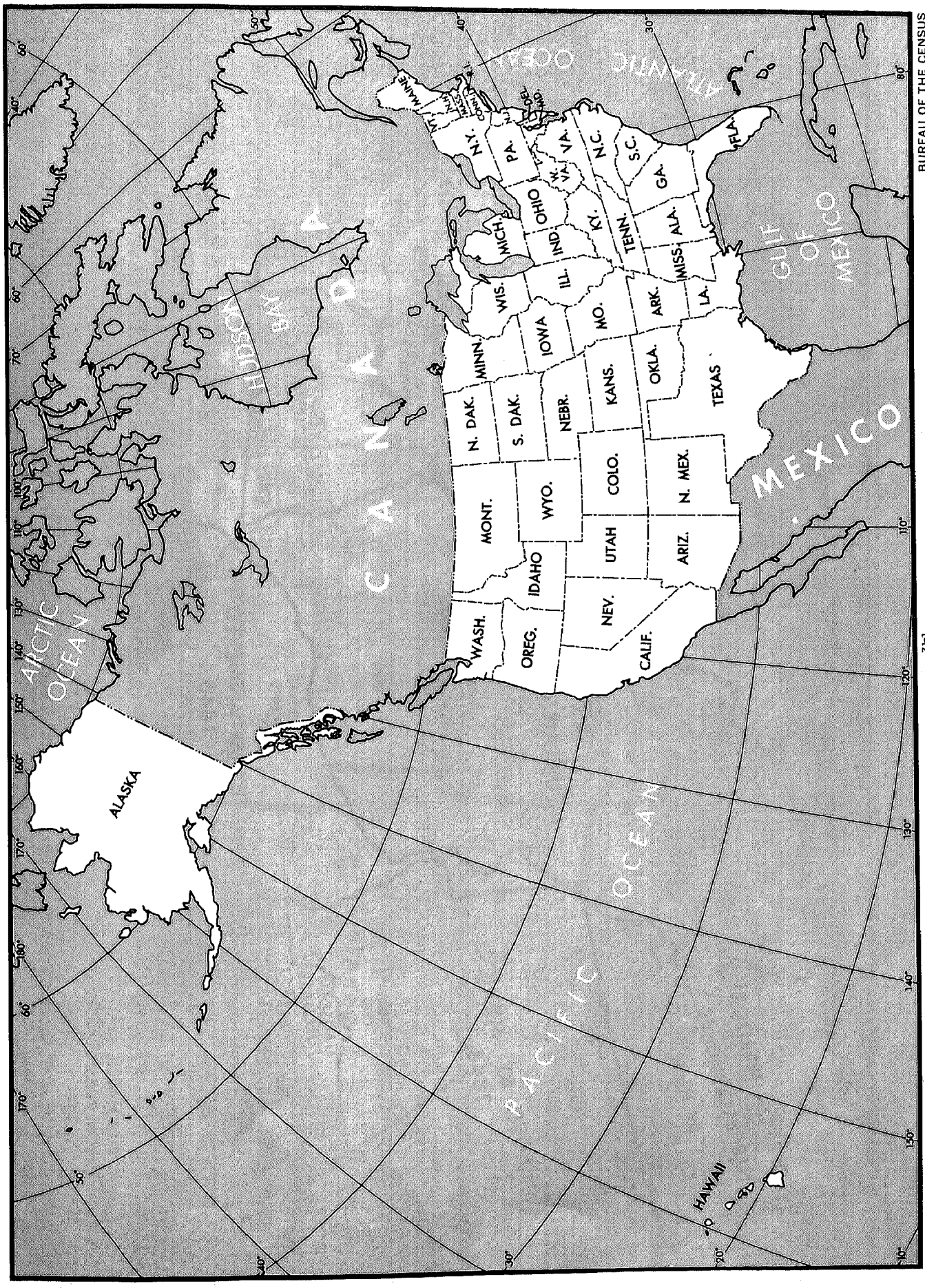

BUREAU OF THE CENSUS

71-1

U.S. DEPARTMENT OF COMMERCE

FIGURE 2 **MAJOR ACQUISITIONS OF TERRITORY BY THE UNITED STATES AND DATE OF ADMISSION OF STATES**

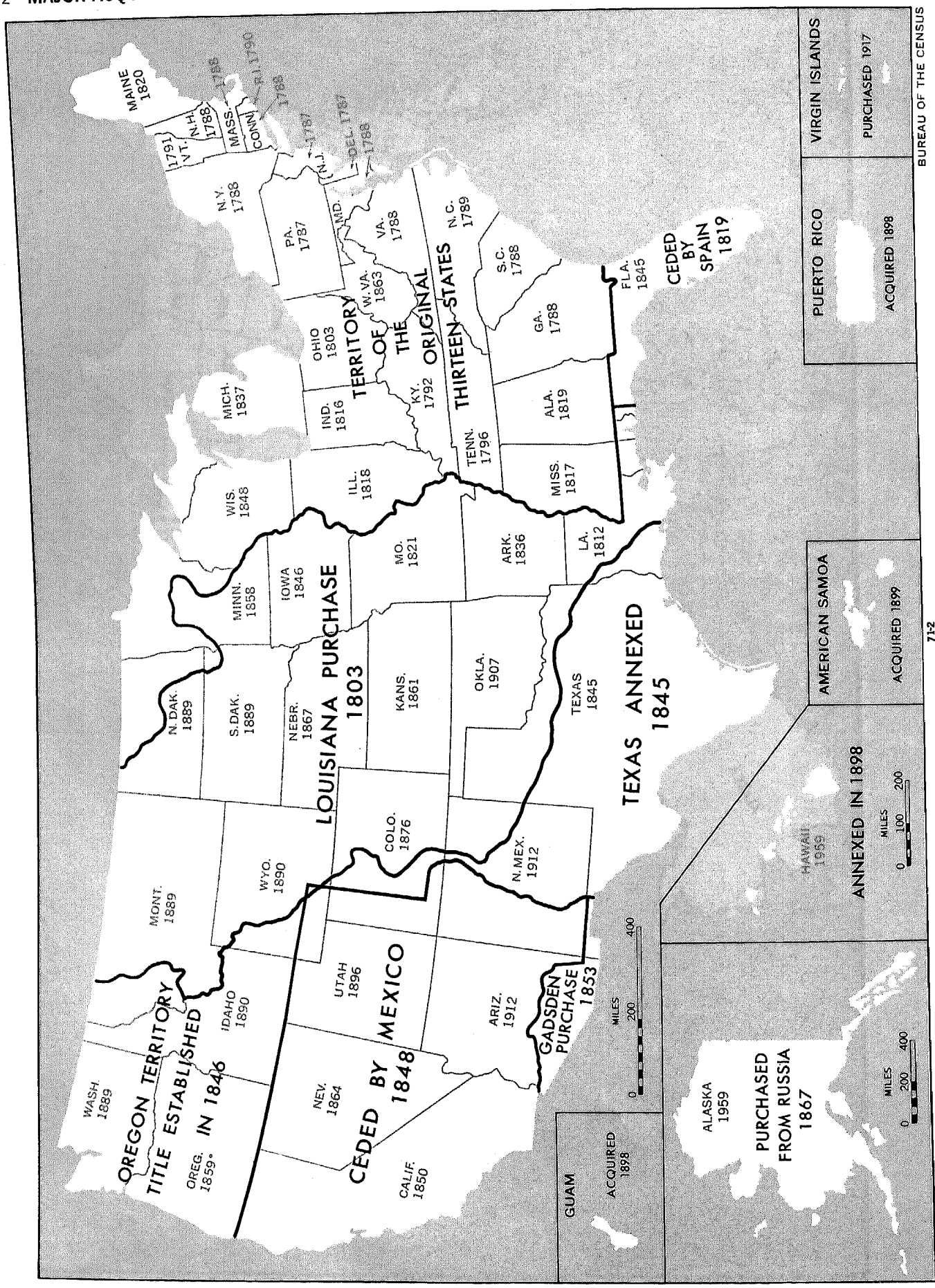

FIGURE 3 **REGIONS AND GEOGRAPHIC DIVISIONS OF THE UNITED STATES**

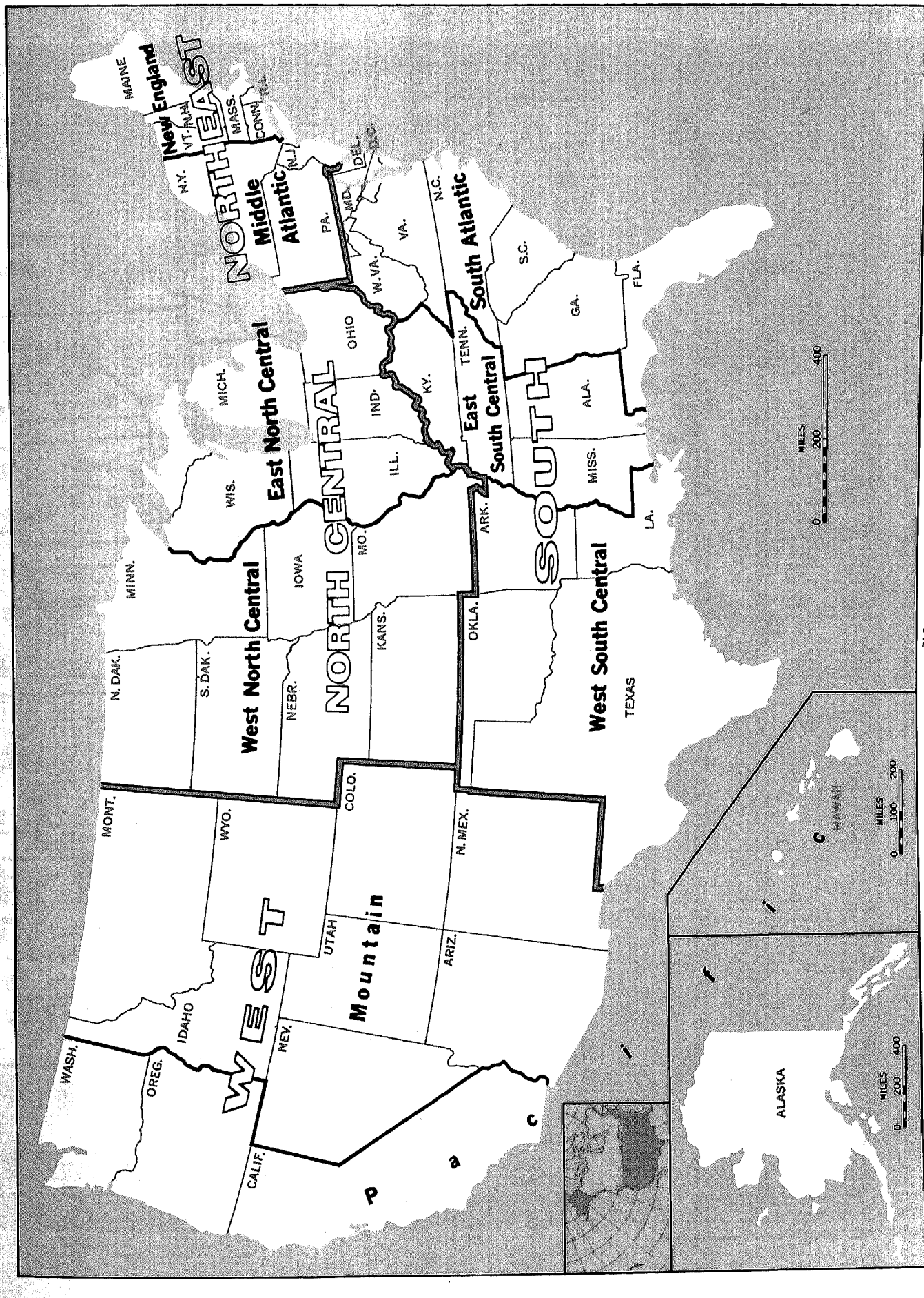

FIGURE 4 **STANDARD METROPOLITAN STATISTICAL AREAS OF THE UNITED STATES AND PUERTO RICO: 1970**

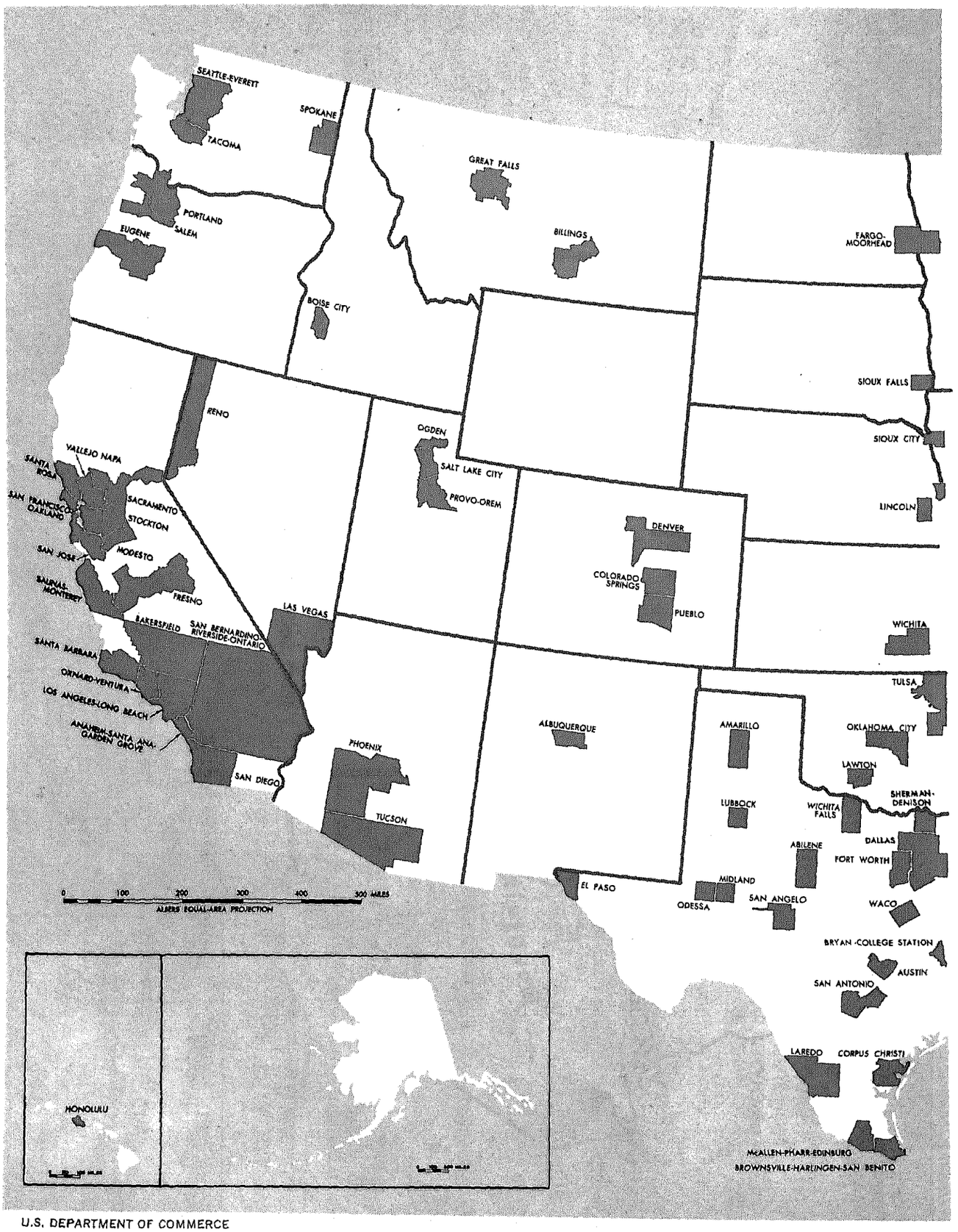

U.S. DEPARTMENT OF COMMERCE

FIGURE 4

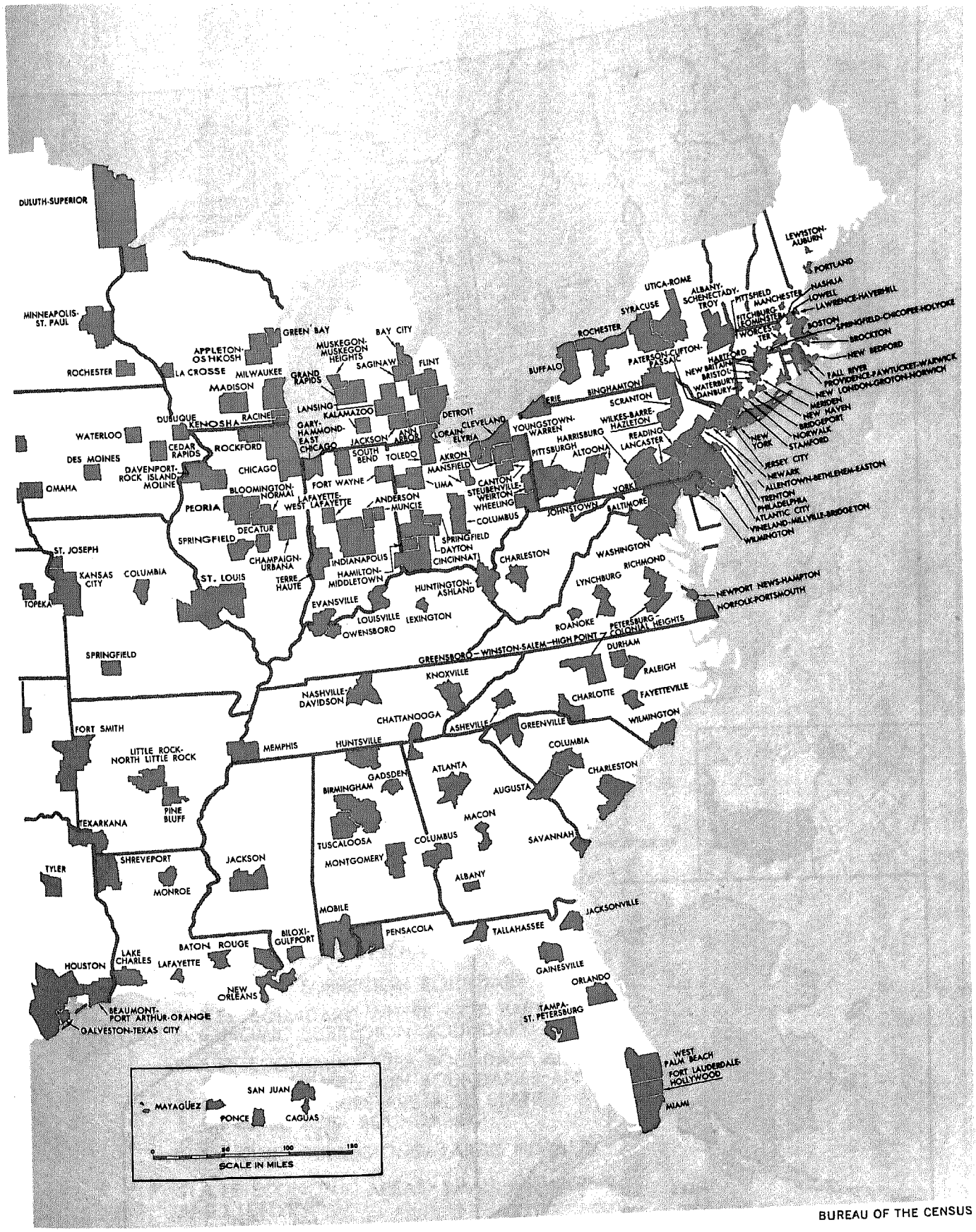

BUREAU OF THE CENSUS

71-4E

FIGURE 5 **ECONOMIC SUBREGIONS AND STATE ECONOMIC AREAS: 1970**

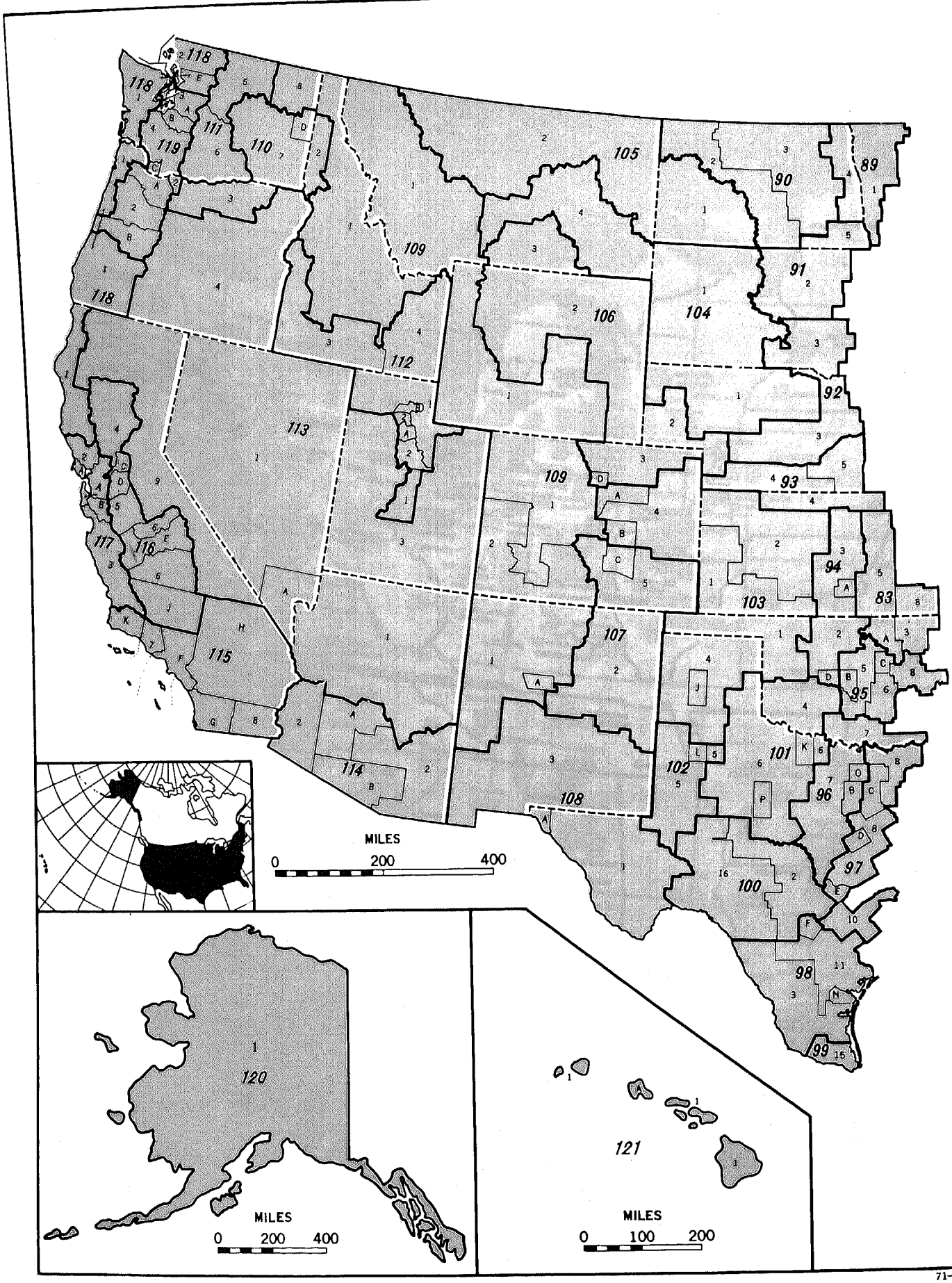

71-5 W.

FIGURE 5

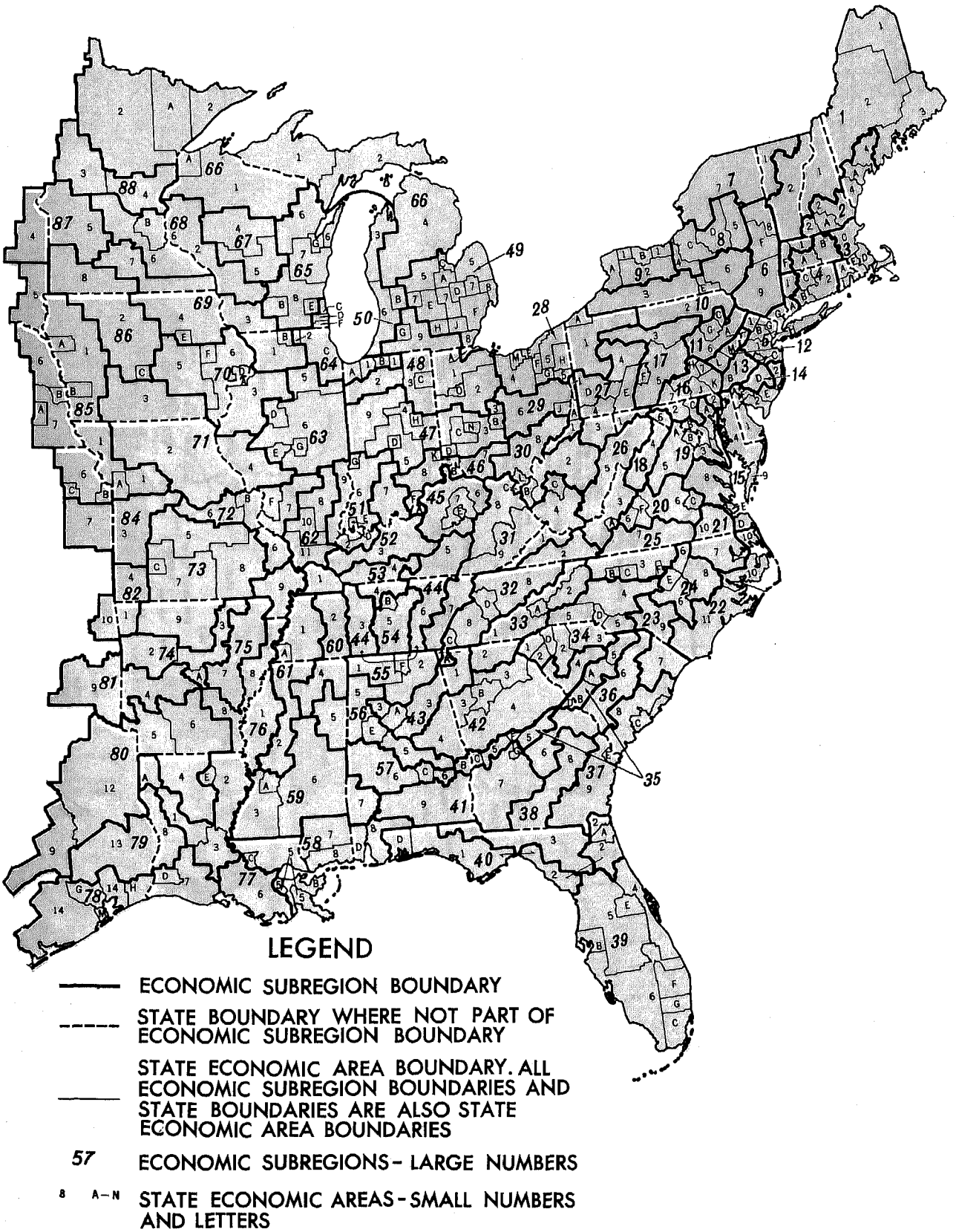

U.S. DEPARTMENT OF COMMERCE BUREAU OF THE CENSUS

FIGURE 6 **URBANIZED AREAS: 1970**

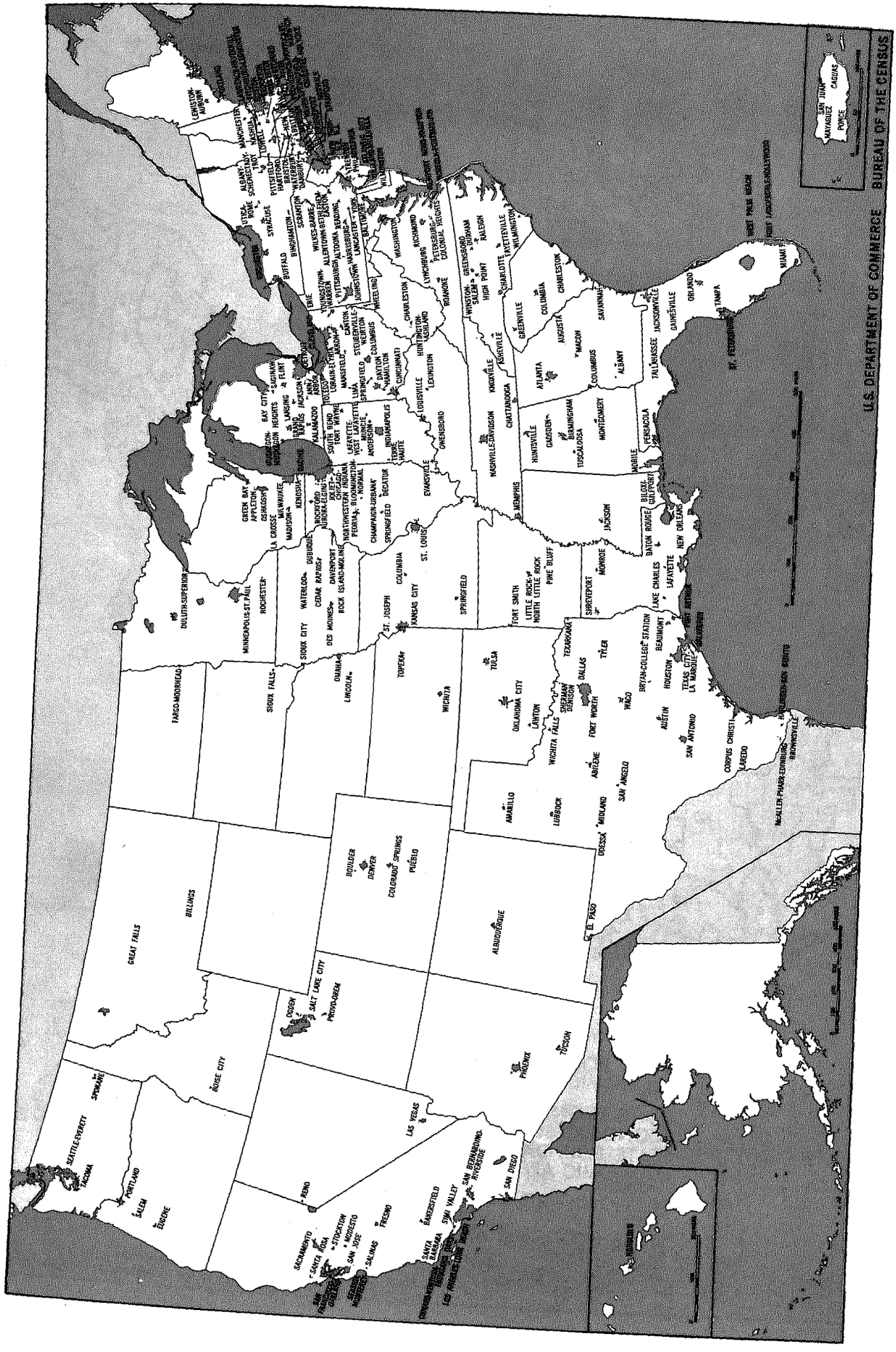

FIGURE 7 **TYPES AND NUMBERS OF COUNTY SUBDIVISIONS BY STATES: 1970**

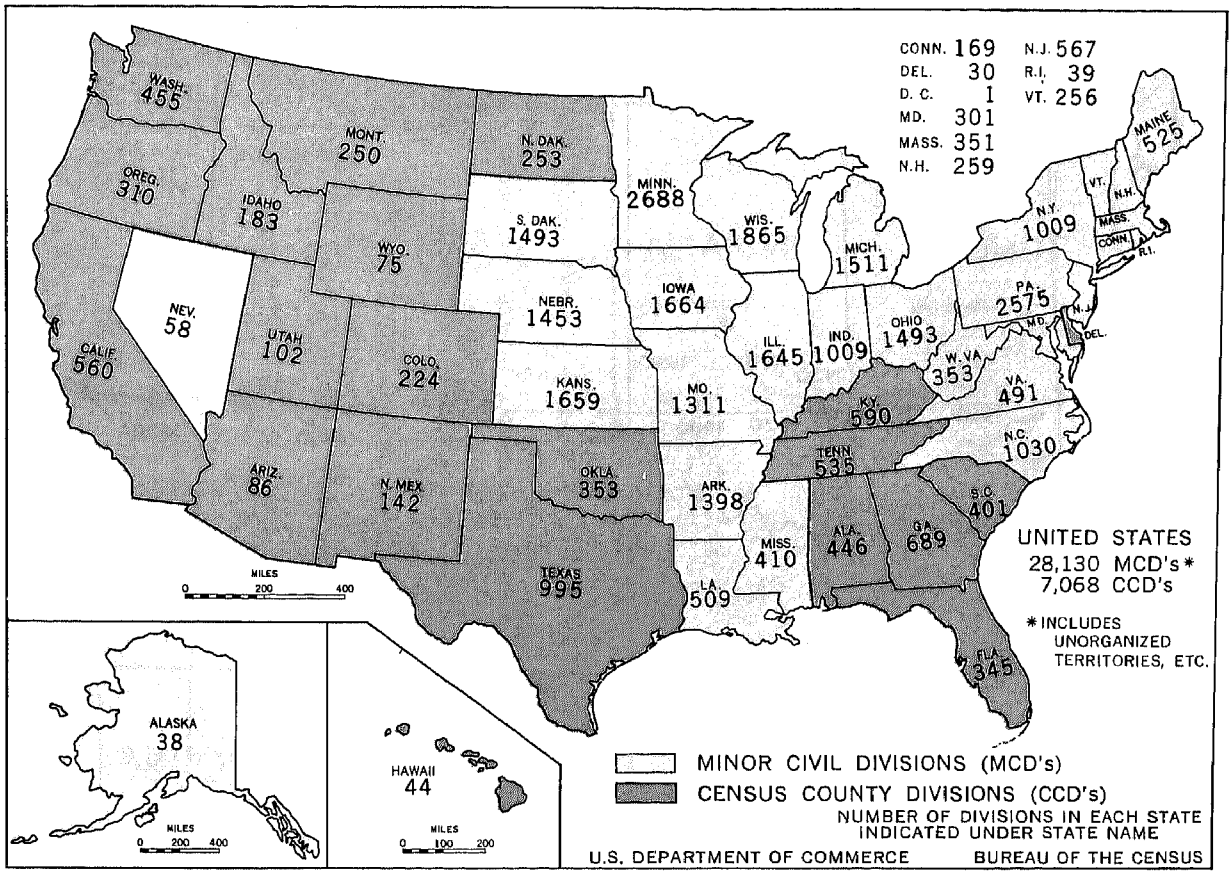

FIGURE 8 **POPULATION AND GEOGRAPHIC CENTERS OF THE UNITED STATES: 1970**

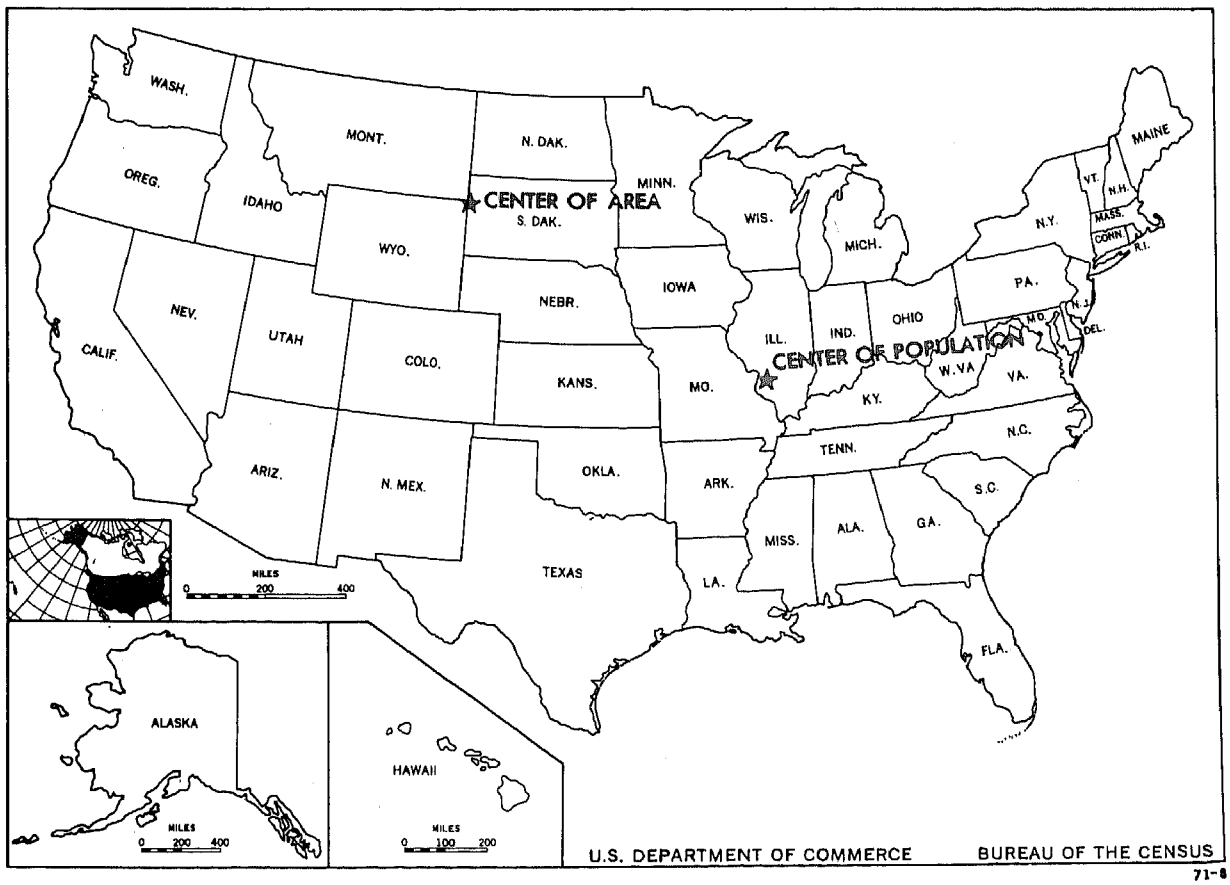

FIGURE 9 **CENTER OF POPULATION FOR THE UNITED STATES: 1790 TO 1970**

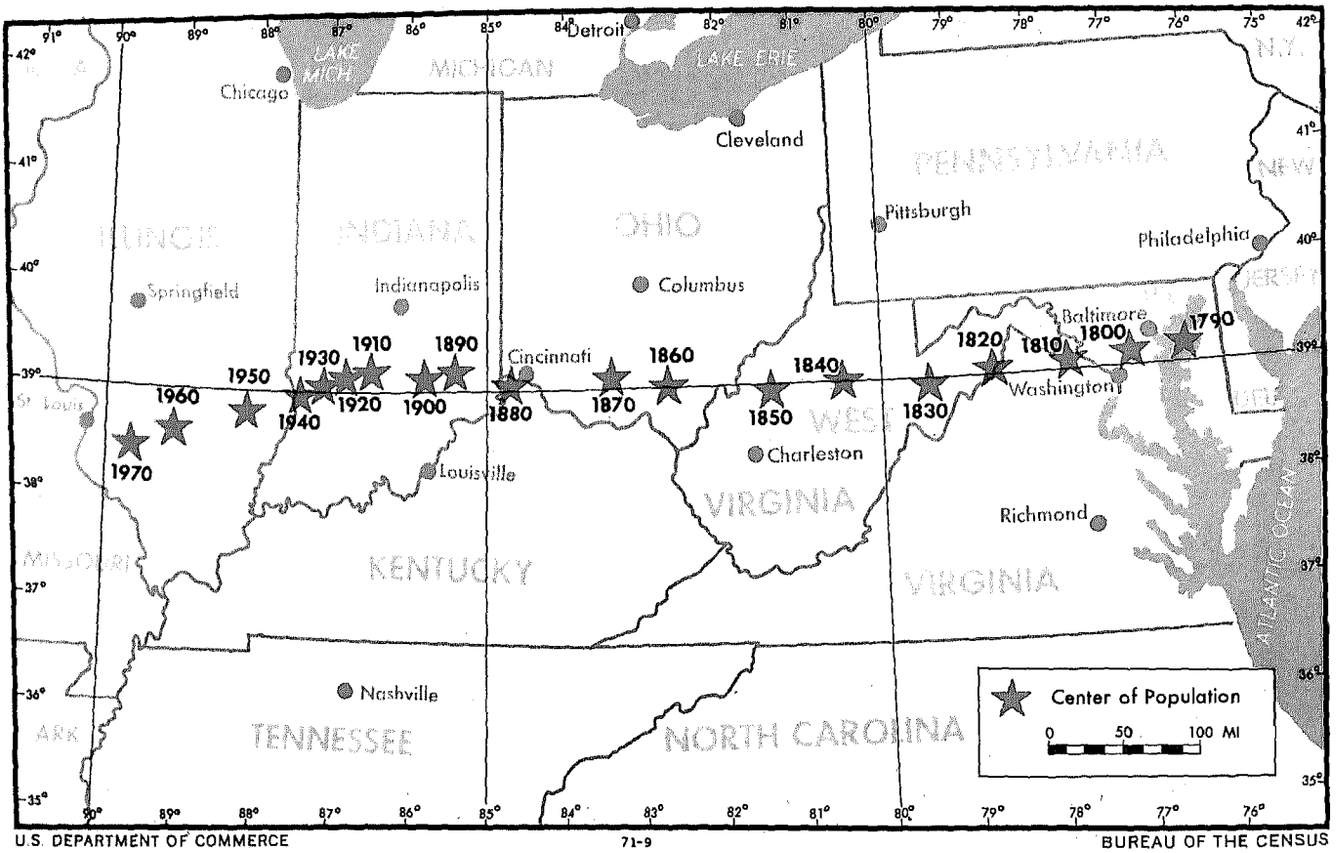

U.S. DEPARTMENT OF COMMERCE 71-9 BUREAU OF THE CENSUS

FIGURE 10 **CENTER OF POPULATION FOR THE UNITED STATES: 1970, 1960, AND 1950**

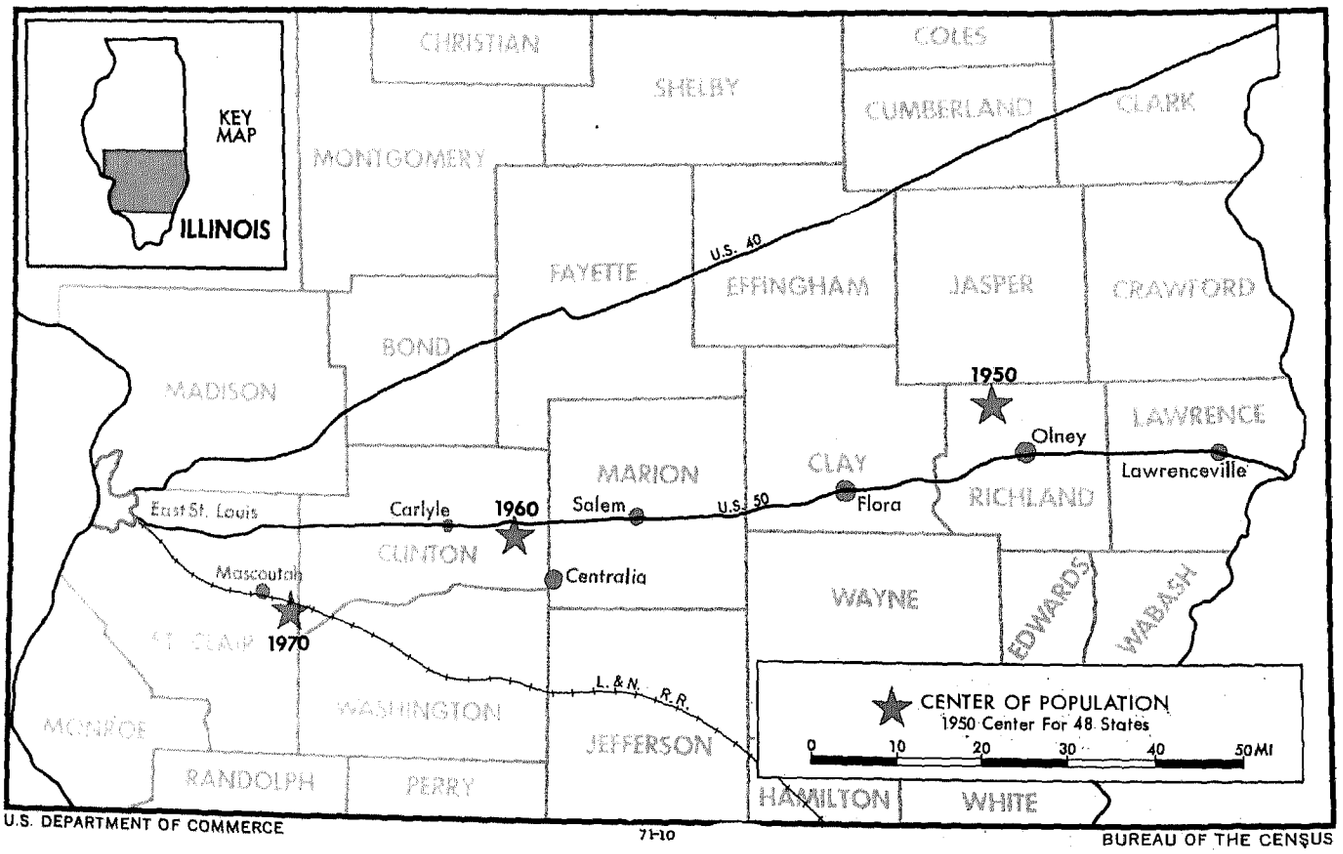

U.S. DEPARTMENT OF COMMERCE 71-10 BUREAU OF THE CENSUS

FIGURE 11 **POPULATION DISTRIBUTION: 1970**

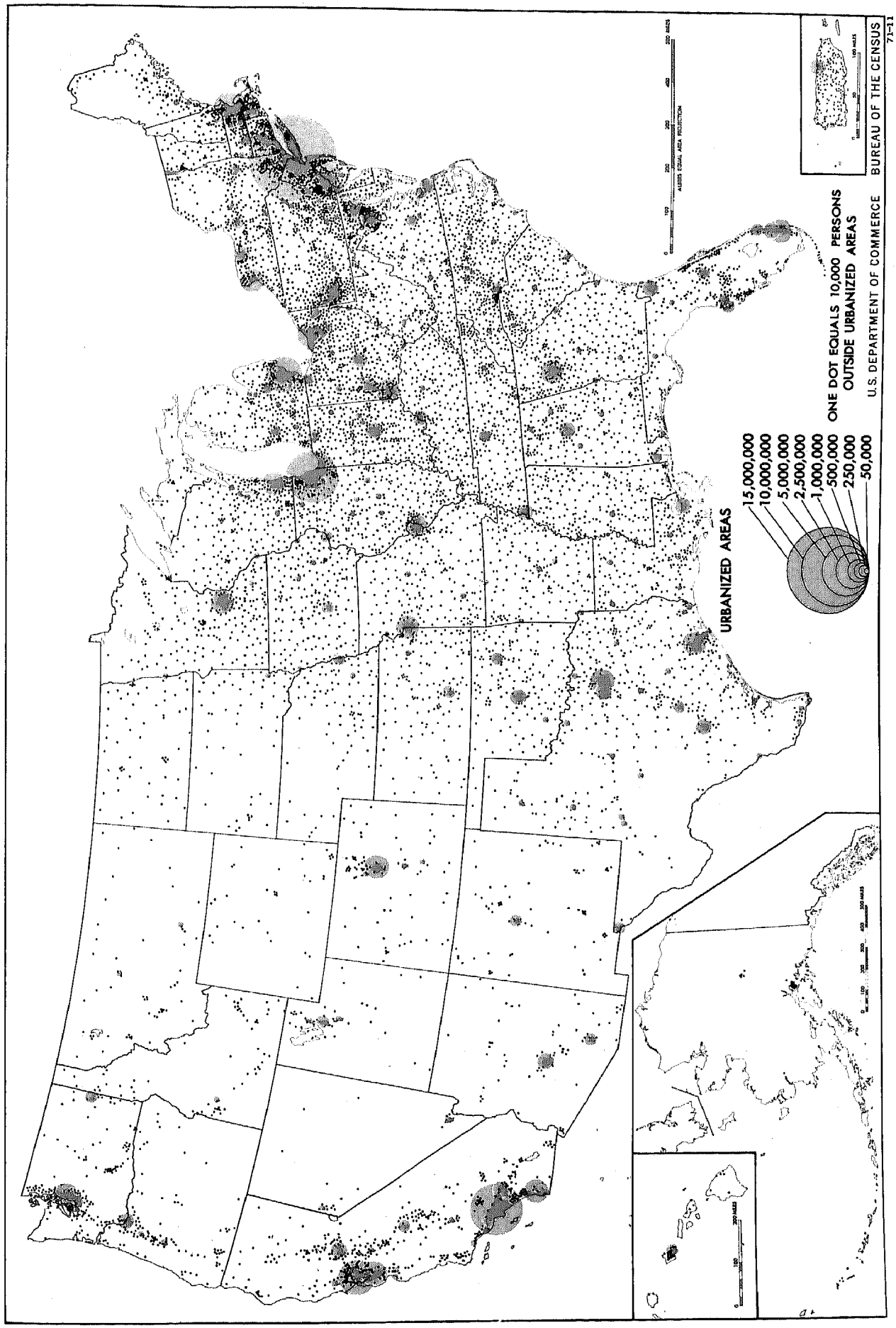

FIGURE 12 **CONGRESSIONAL DISTRICTS (92d CONGRESS): 1970**

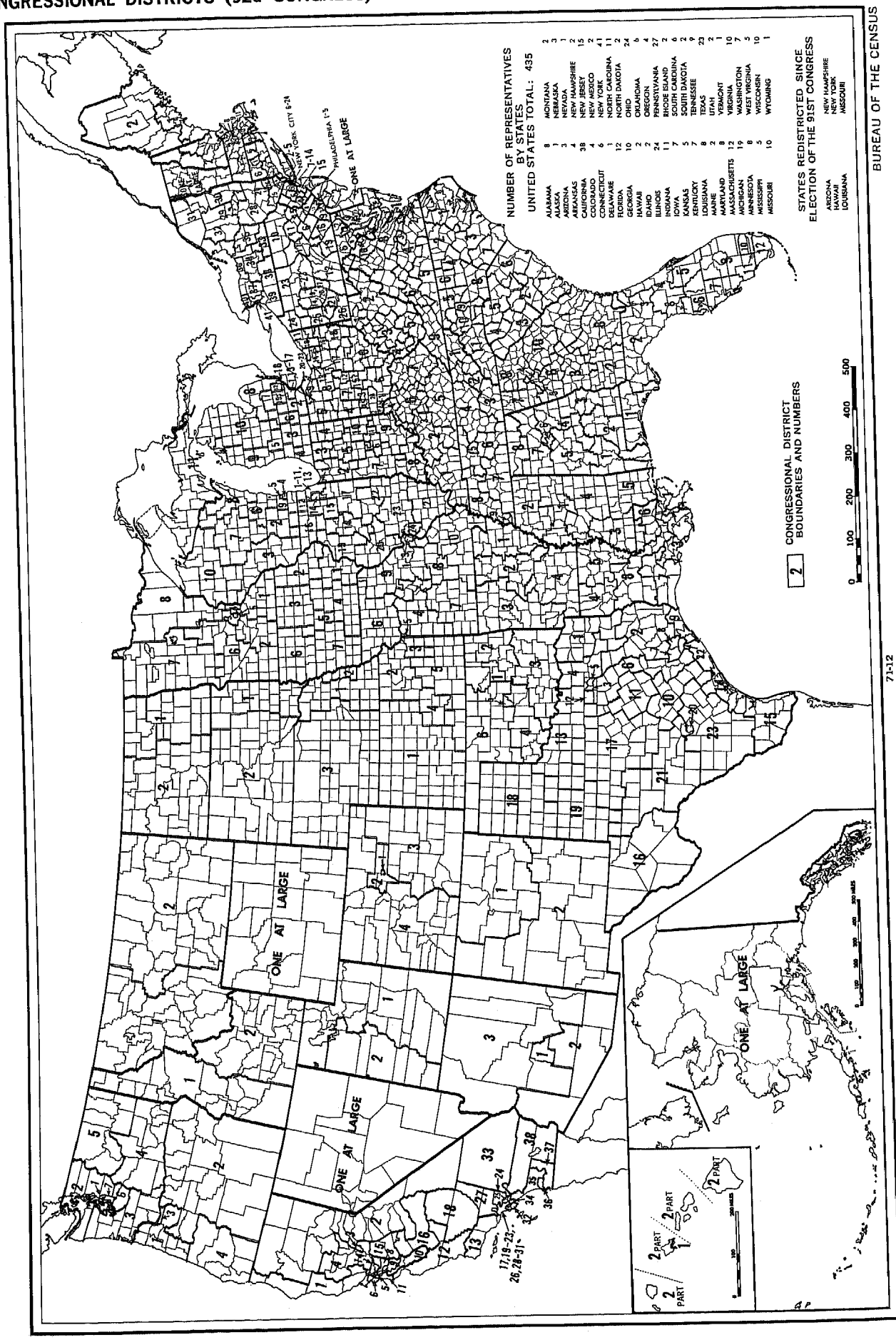

U.S. DEPARTMENT OF COMMERCE

FIGURE 13 **CHANGES IN CONGRESSIONAL REPRESENTATION BY STATES: 1960 TO 1970**

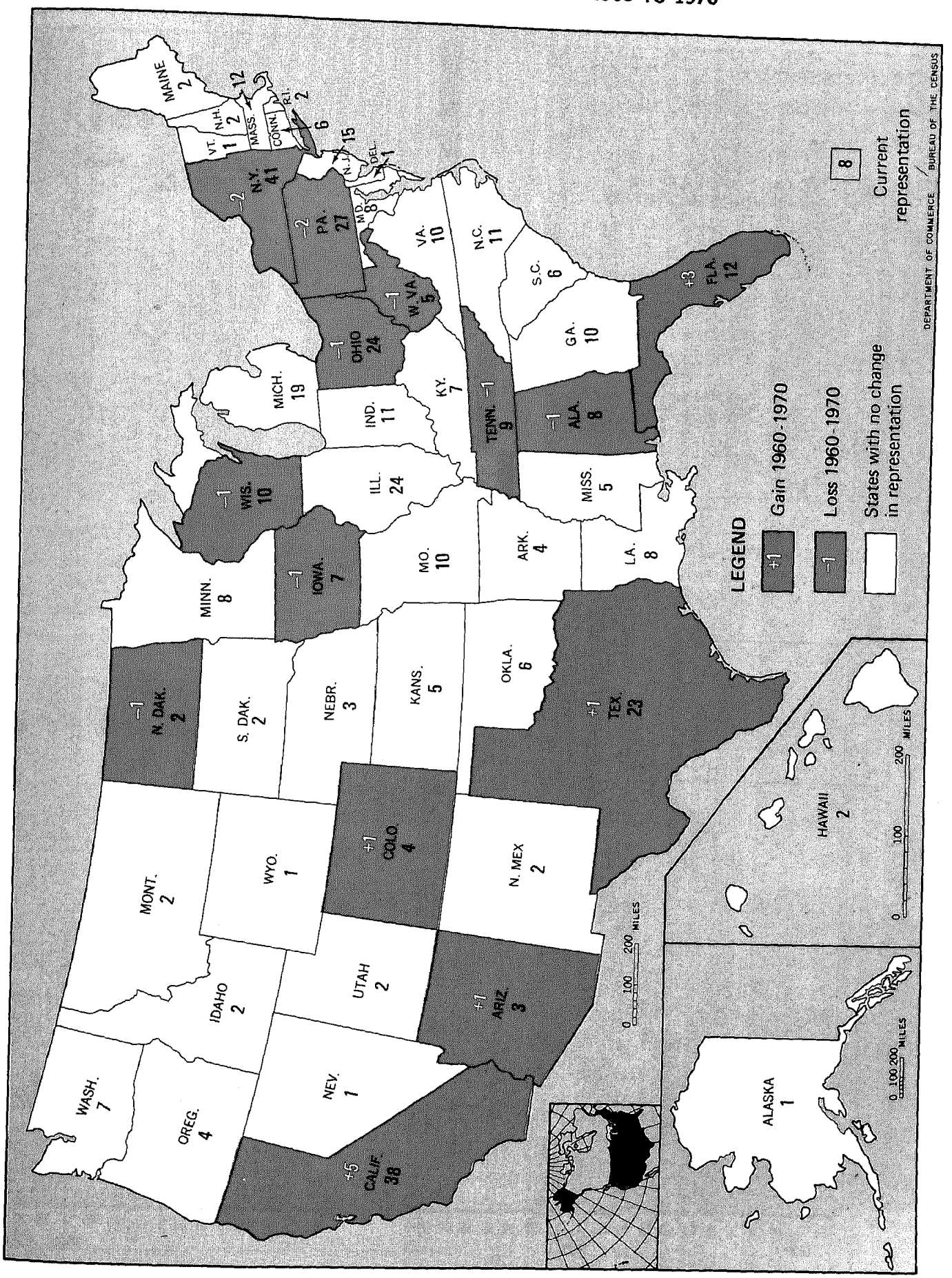

POPULATION OF THE UNITED STATES: 1790-1970

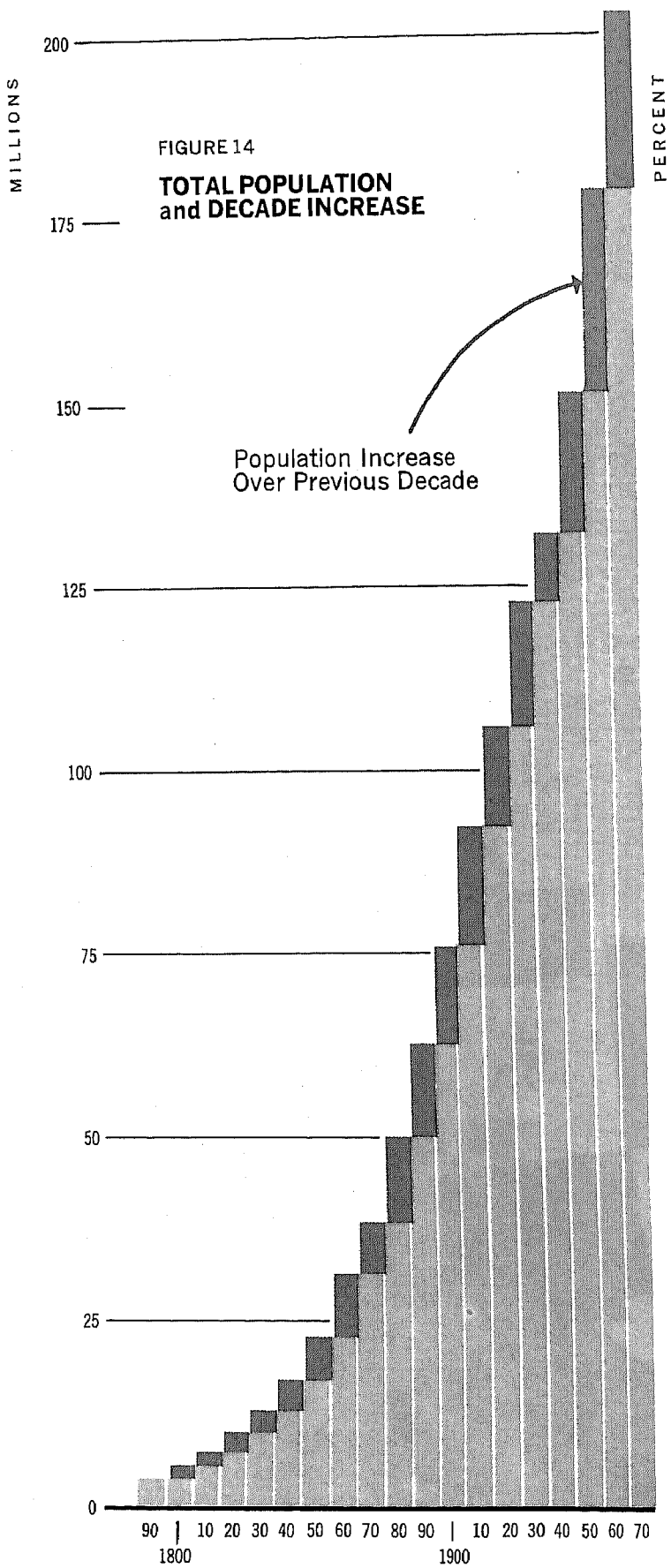

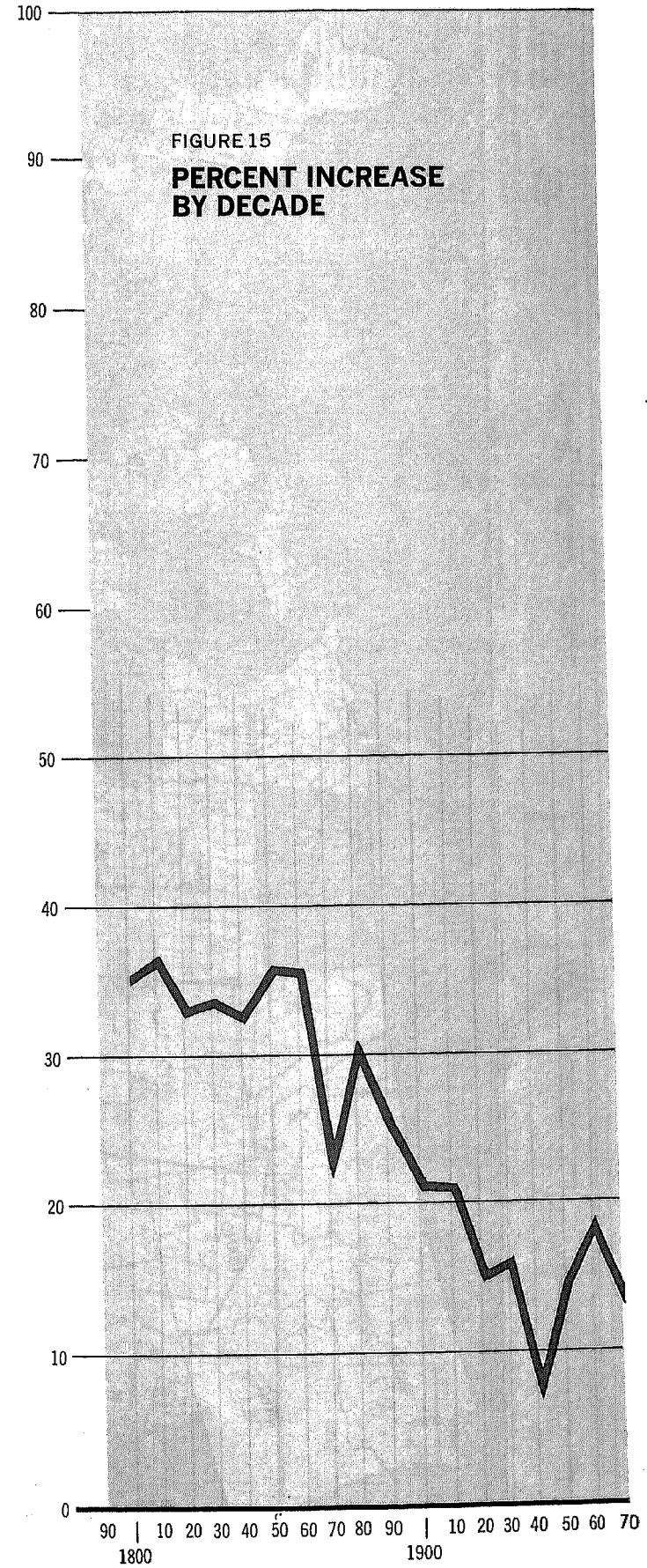

POPULATION OF REGIONS: 1790-1970

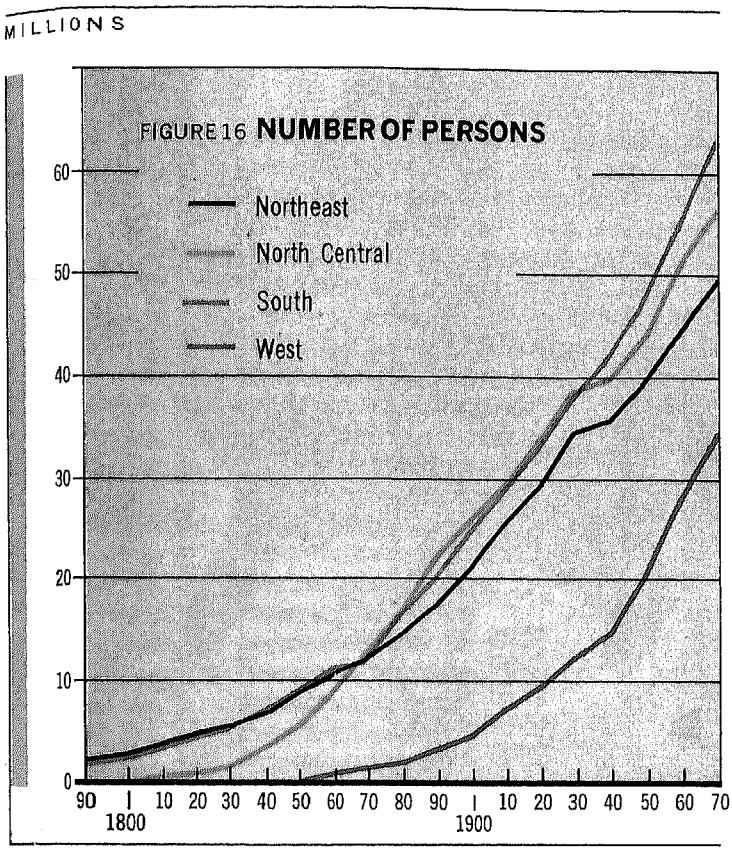

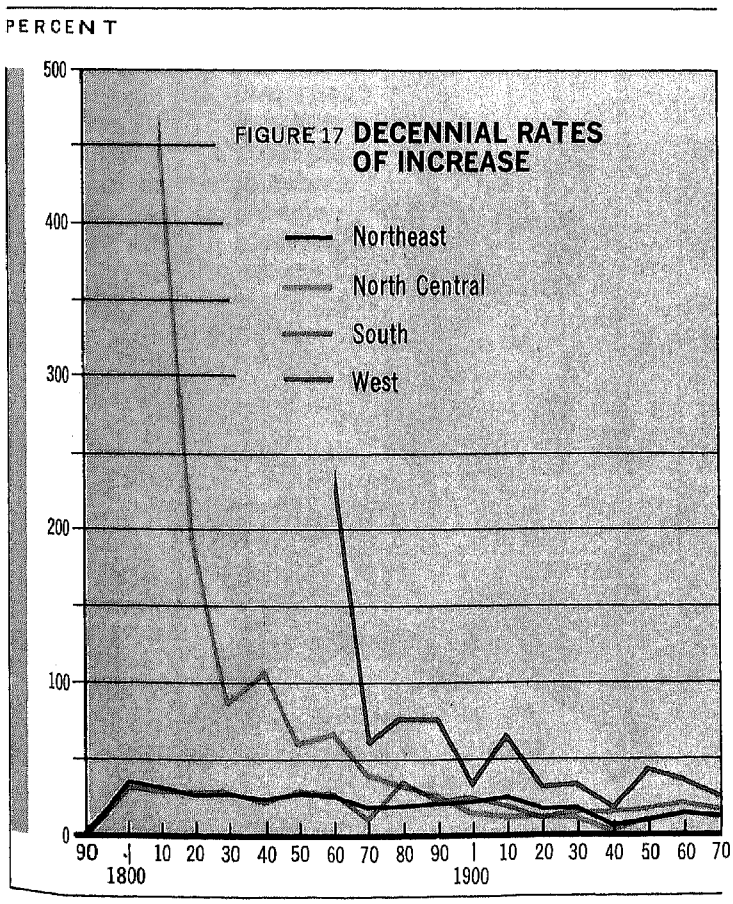



FIGURE 19 **PERCENT OF CHANGE IN TOTAL POPULATION BY STATES: 1960 TO 1970**

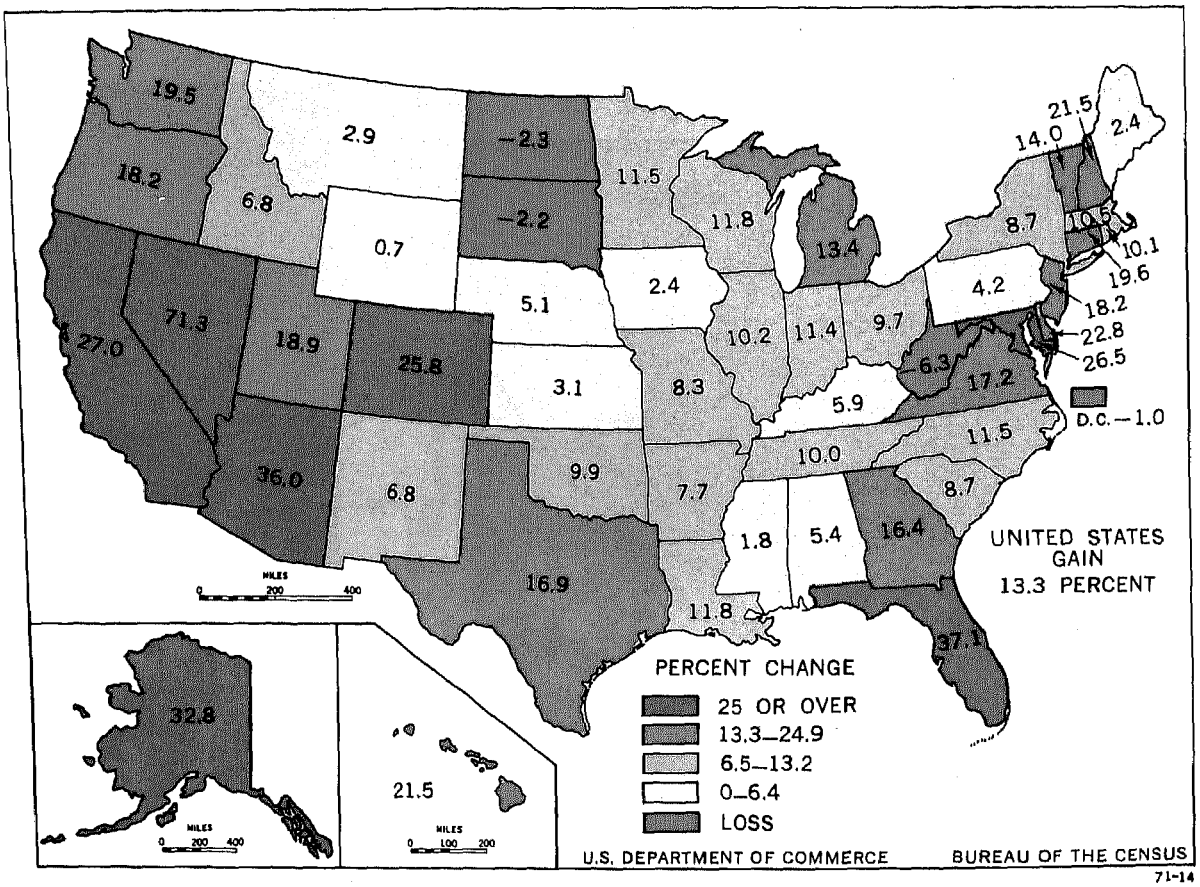

FIGURE 20 **PERCENT OF CHANGE IN TOTAL POPULATION BY STATES: 1950 TO 1960**

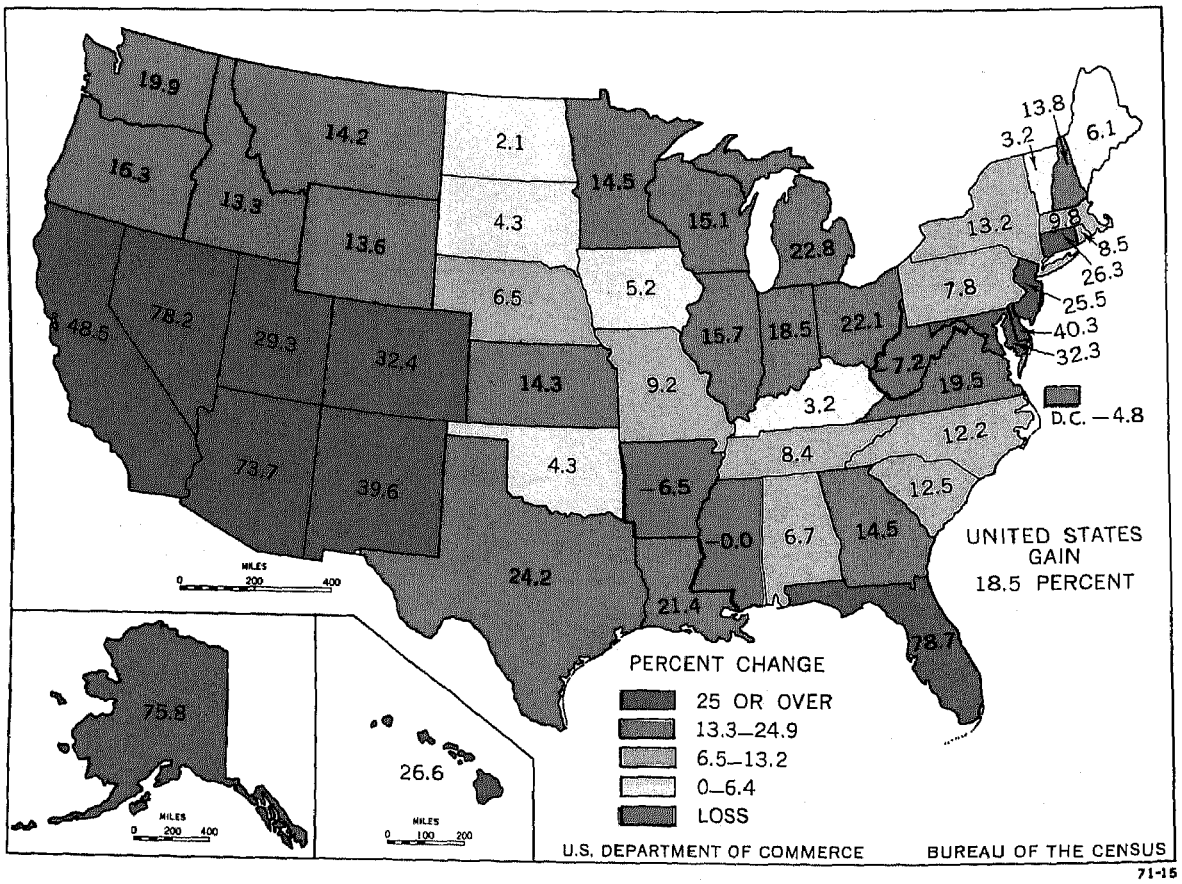

FIGURE 21 **STATES RANKED BY TOTAL POPULATION: 1970**

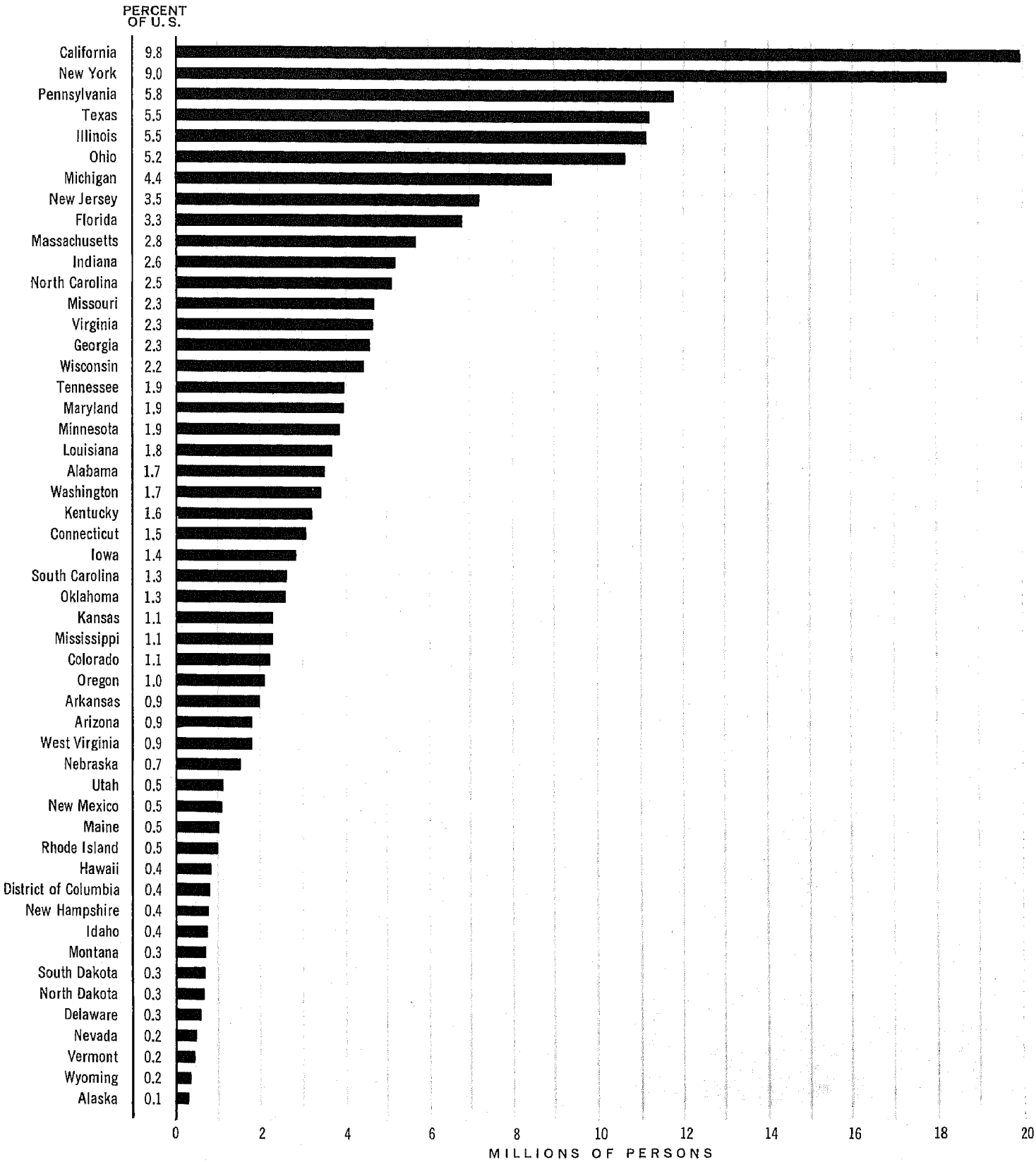

FIGURE 22 **STATES RANKED BY AMOUNT OF POPULATION CHANGE: 1960-1970**

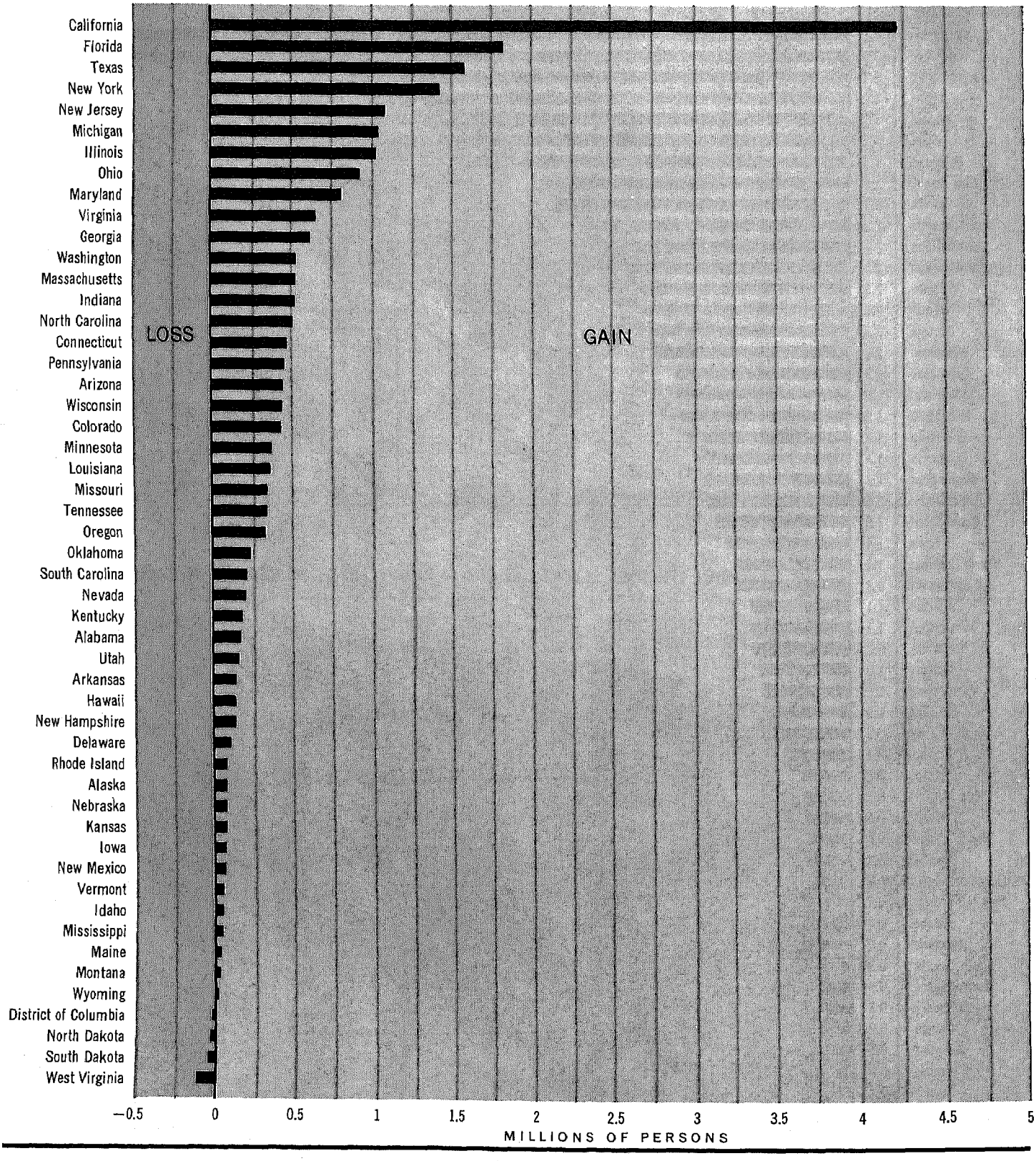

FIGURE 23 **STATES RANKED BY PERCENT OF POPULATION CHANGE: 1960-1970**

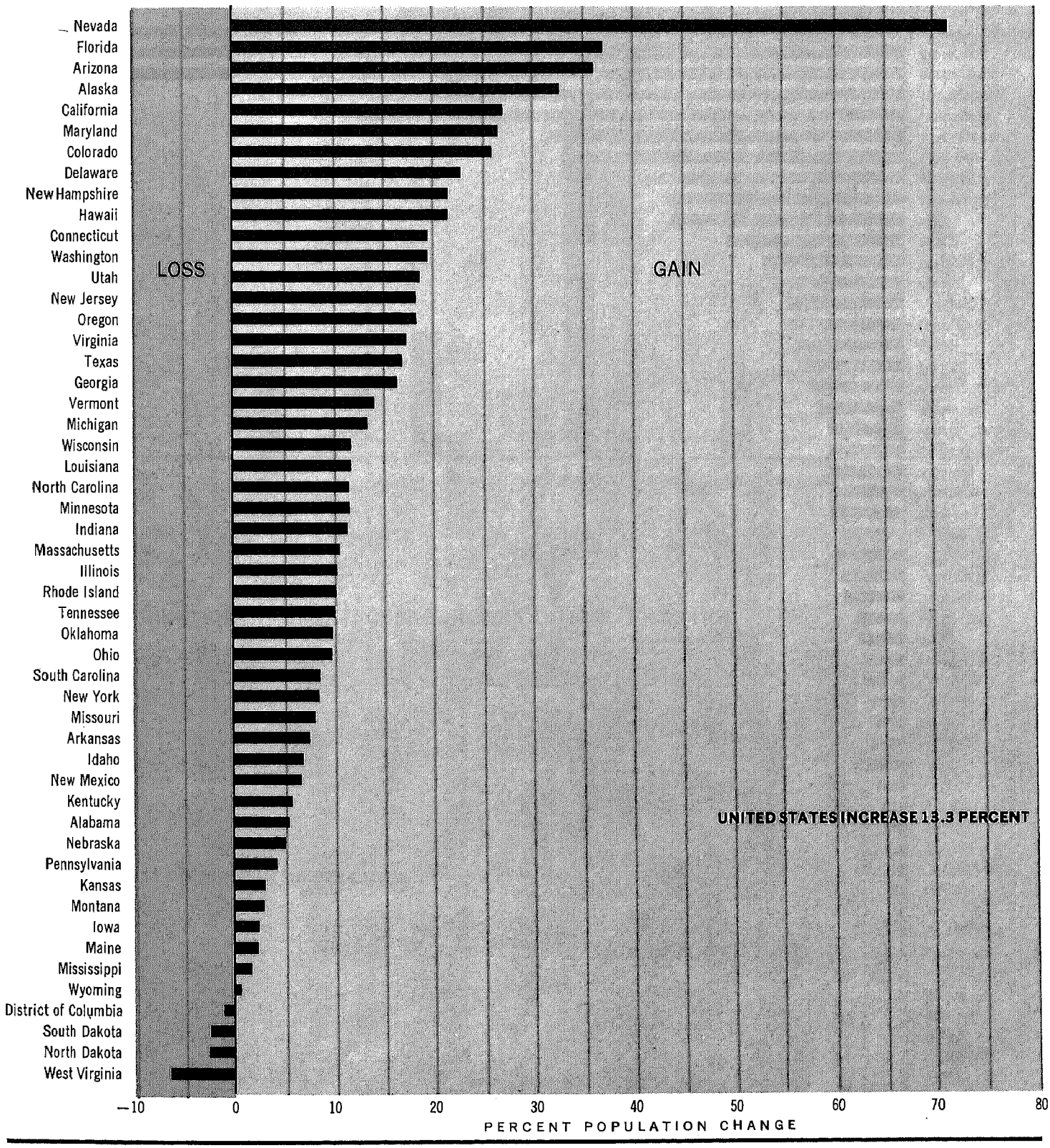

FIGURE 24 STATES RANKED BY POPULATION DENSITY: 1970

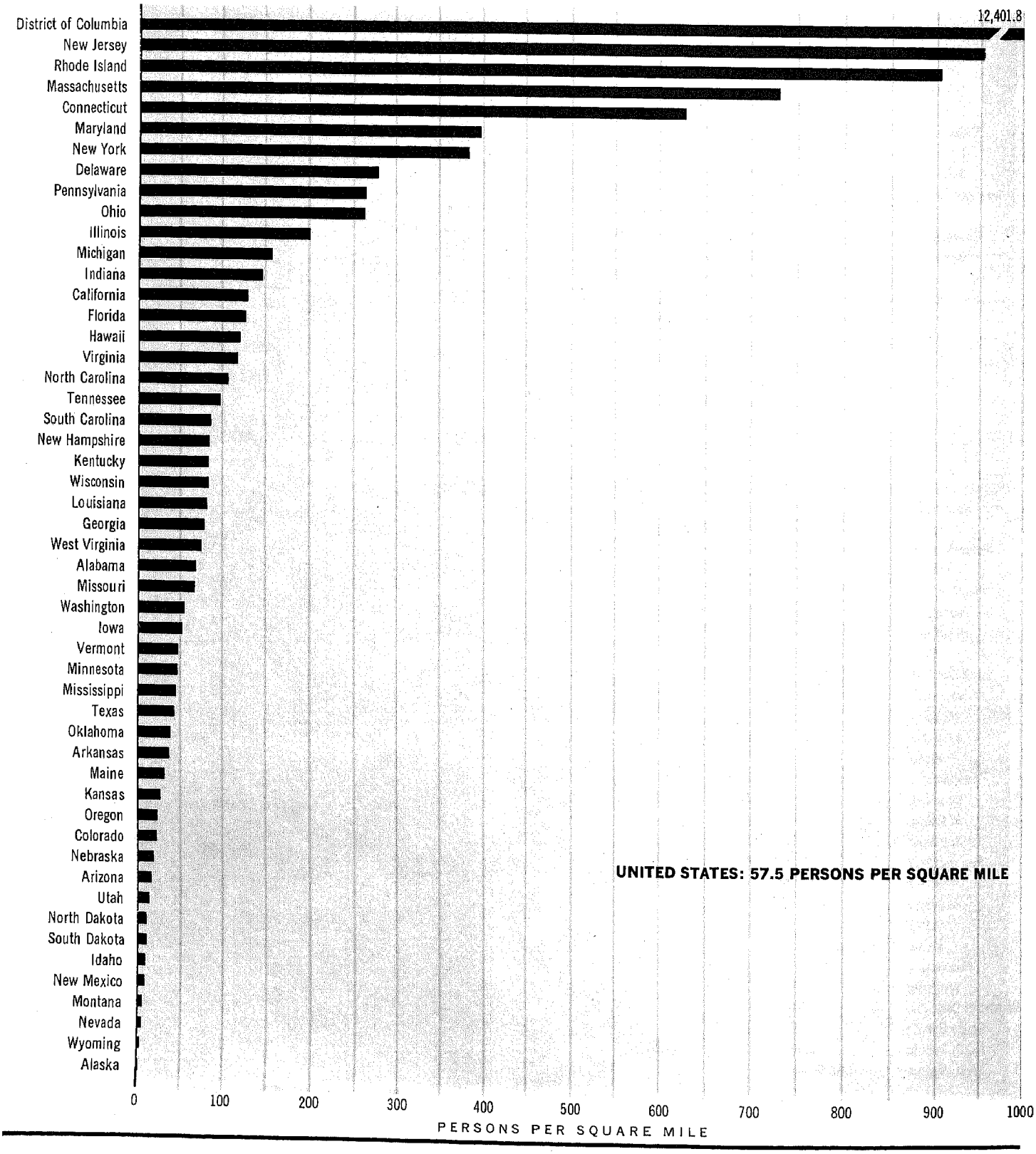

NUMBER OF COUNTIES

FIGURE 25 **DISTRIBUTION BY POPULATION SIZE: ■ 1970 and 1960**

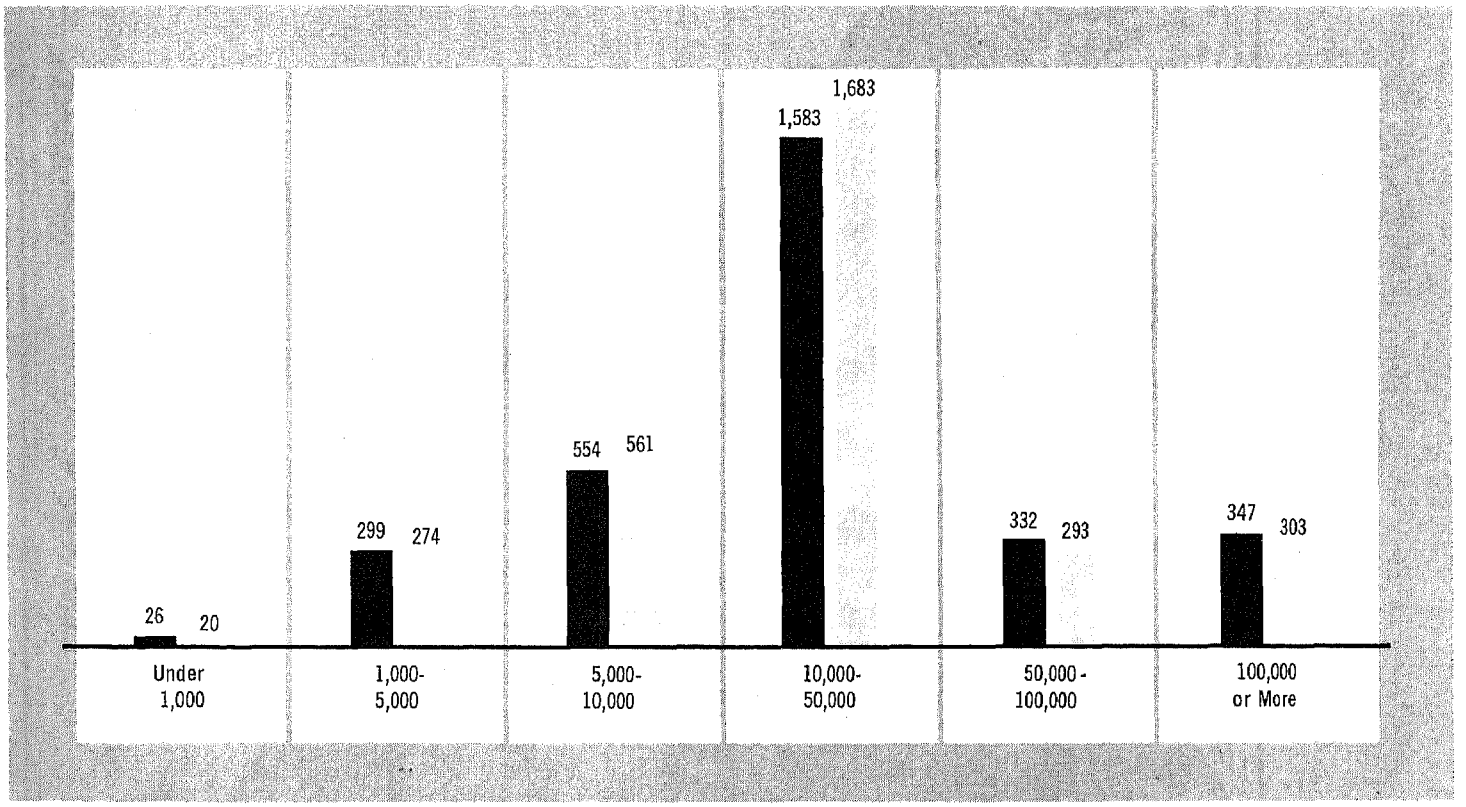

FIGURE 26 **DISTRIBUTION BY PERCENT CHANGE IN POPULATION: 1960 - 1970**



Excludes 19 census divisions in Alaska, Menominee County in Wisconsin, and Chesapeake city in Virginia.

FIGURE 27 **POPULATION DENSITY BY COUNTIES: 1970**

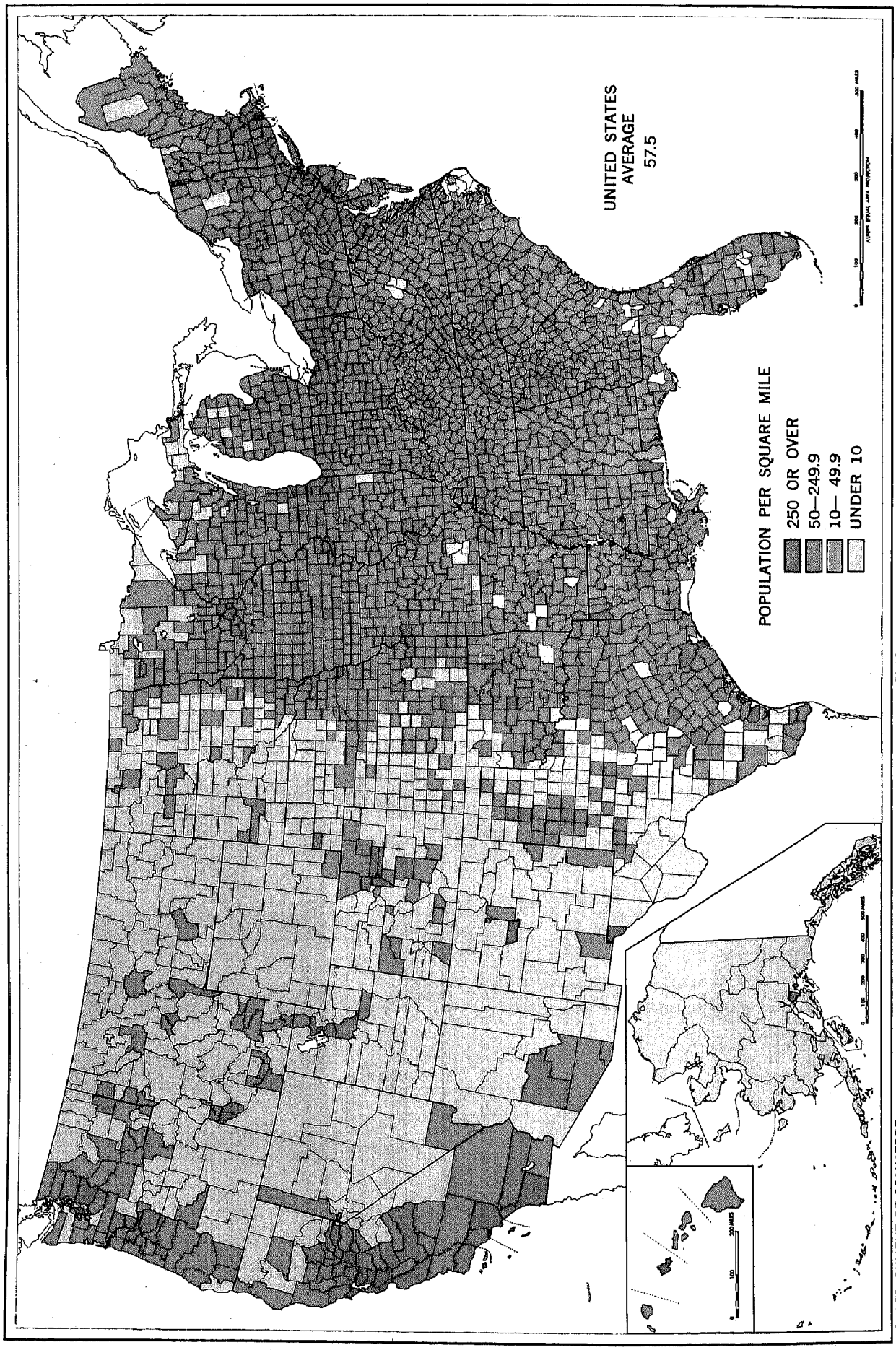

FIGURE 28 **PERCENT OF CHANGE IN TOTAL POPULATION BY COUNTIES: 1960 TO 1970**

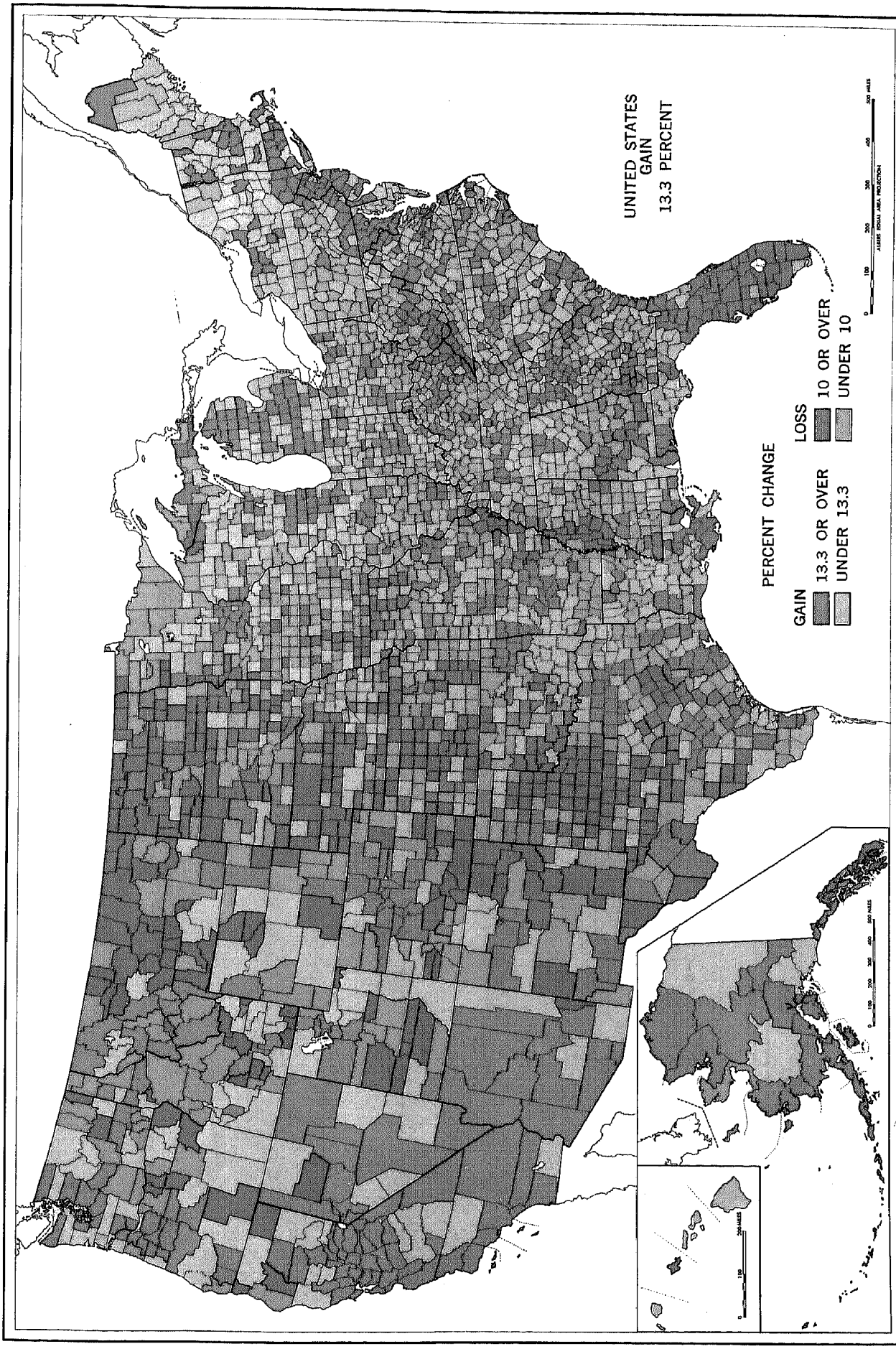

BUREAU OF THE CENSUS

71-17

U.S. DEPARTMENT OF COMMERCE

FIGURE 29 **POPULATION TRENDS BY COUNTIES: 1940 TO 1970**

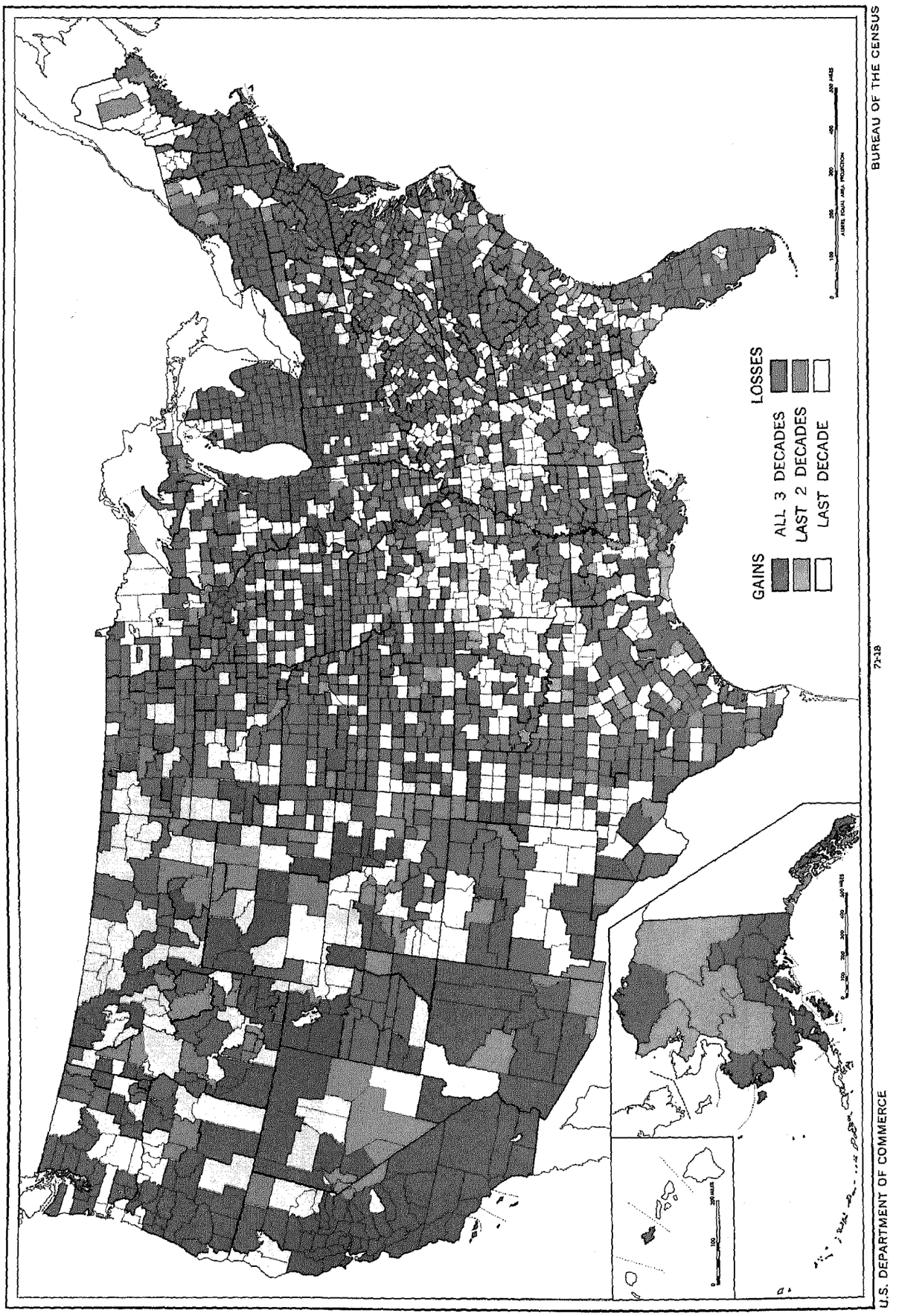

FIGURE 30 **YEAR OF MAXIMUM POPULATION BY COUNTIES OF THE UNITED STATES**

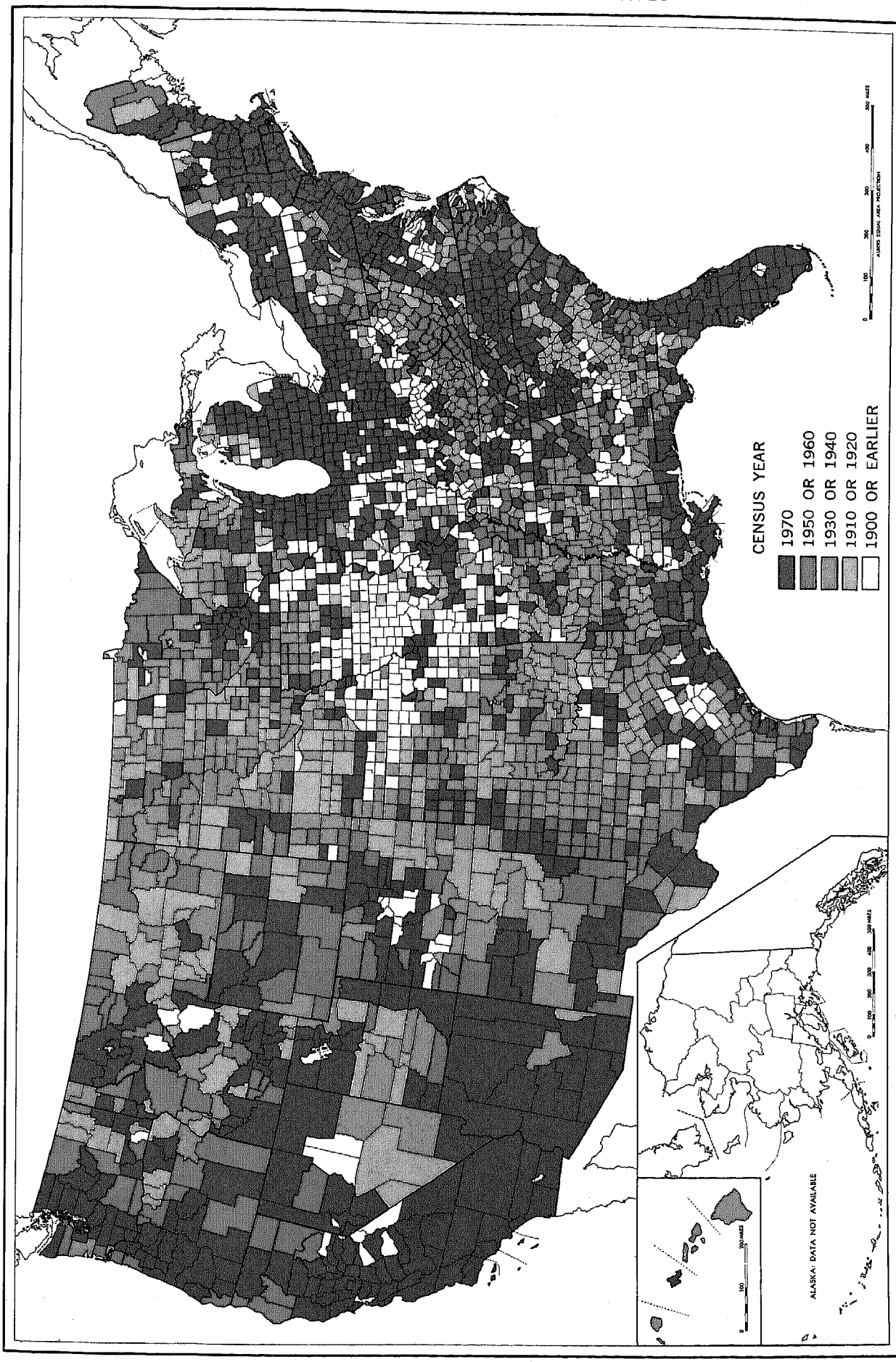

U.S. DEPARTMENT OF COMMERCE BUREAU OF THE CENSUS 71-19

FIGURE 31 **POPULATION BY SIZE OF PLACE: 1970**

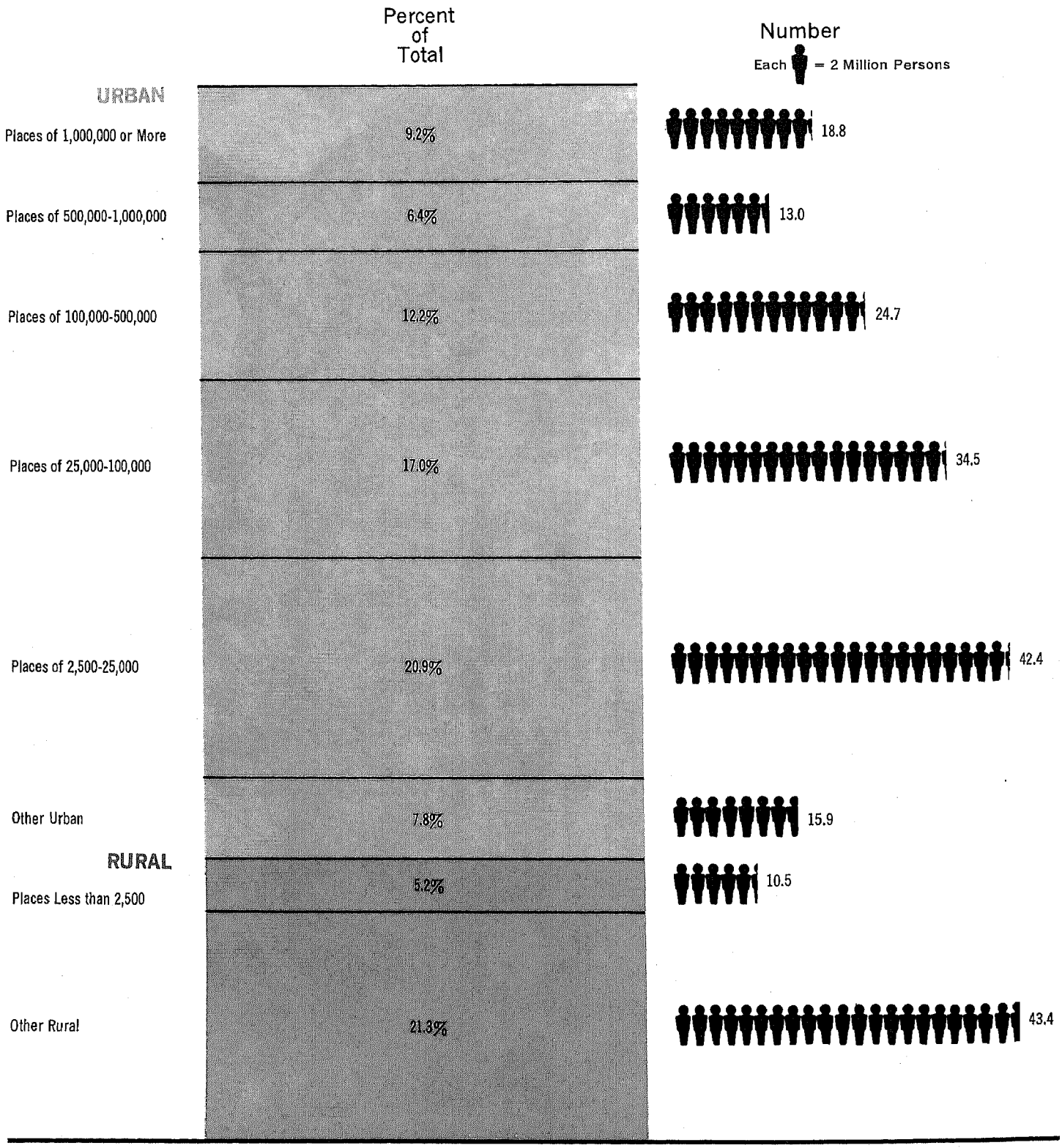

FIGURE 32 **PERCENT OF CHANGE IN URBAN POPULATION BY STATES: 1960 TO 1970**

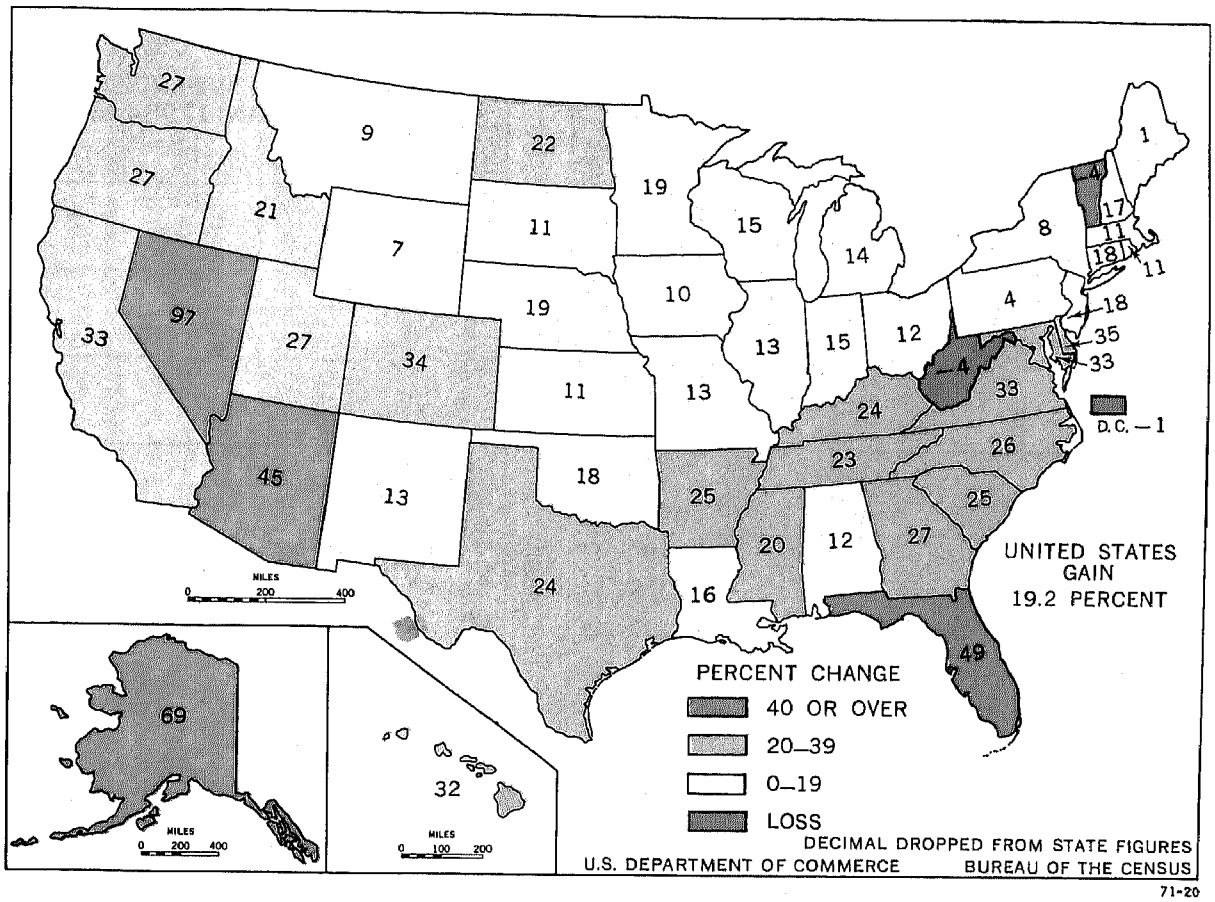

FIGURE 33 **PERCENT OF CHANGE IN RURAL POPULATION BY STATES: 1960 TO 1970**

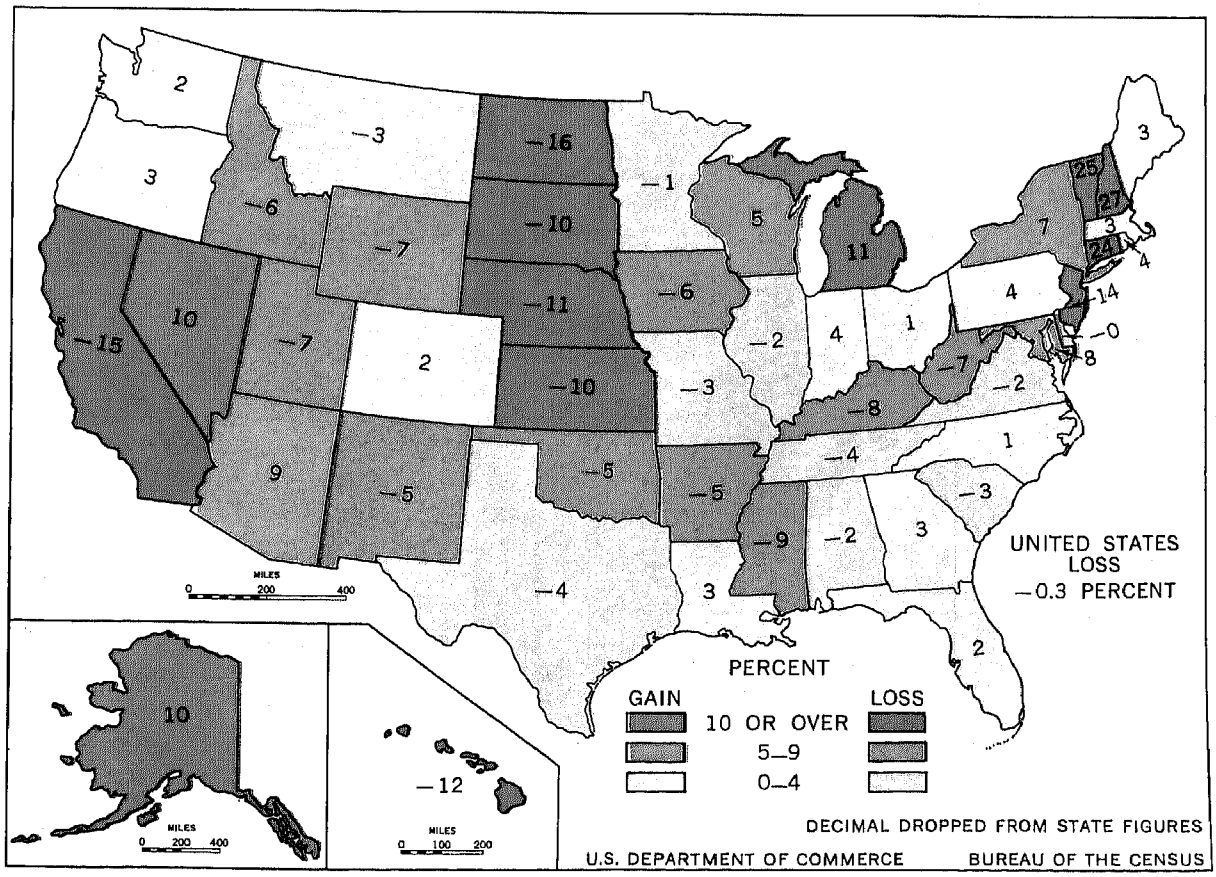

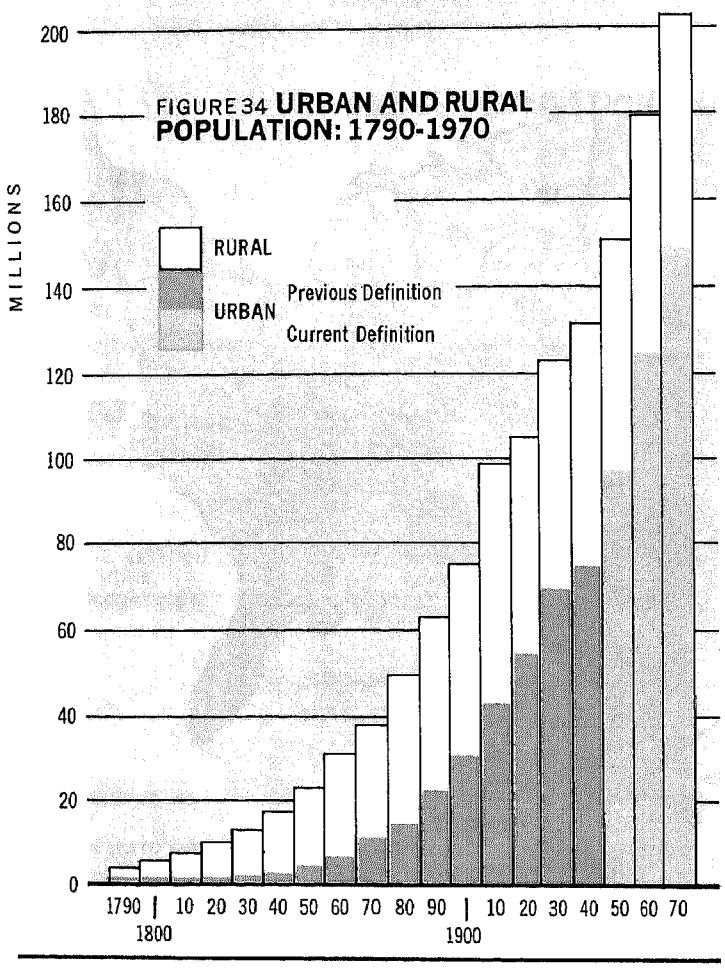

FIGURE 34 **URBAN AND RURAL POPULATION: 1790-1970**

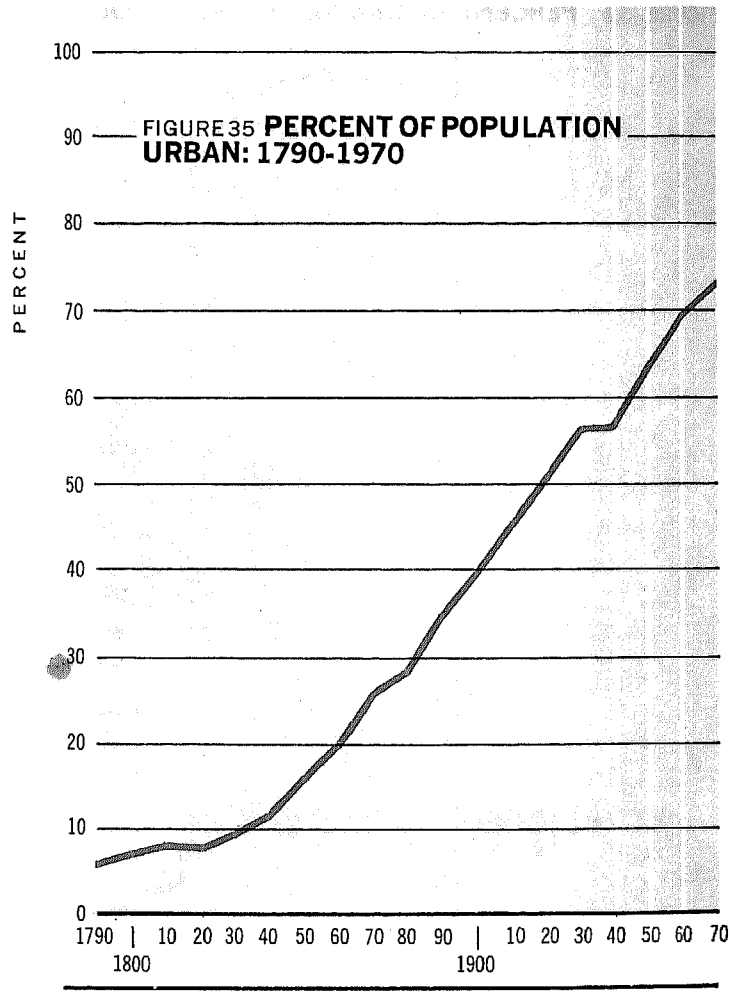

FIGURE 35 **PERCENT OF POPULATION URBAN: 1790-1970**

FIGURE 36 **PERCENT OF POPULATION URBAN BY STATES: 1970**

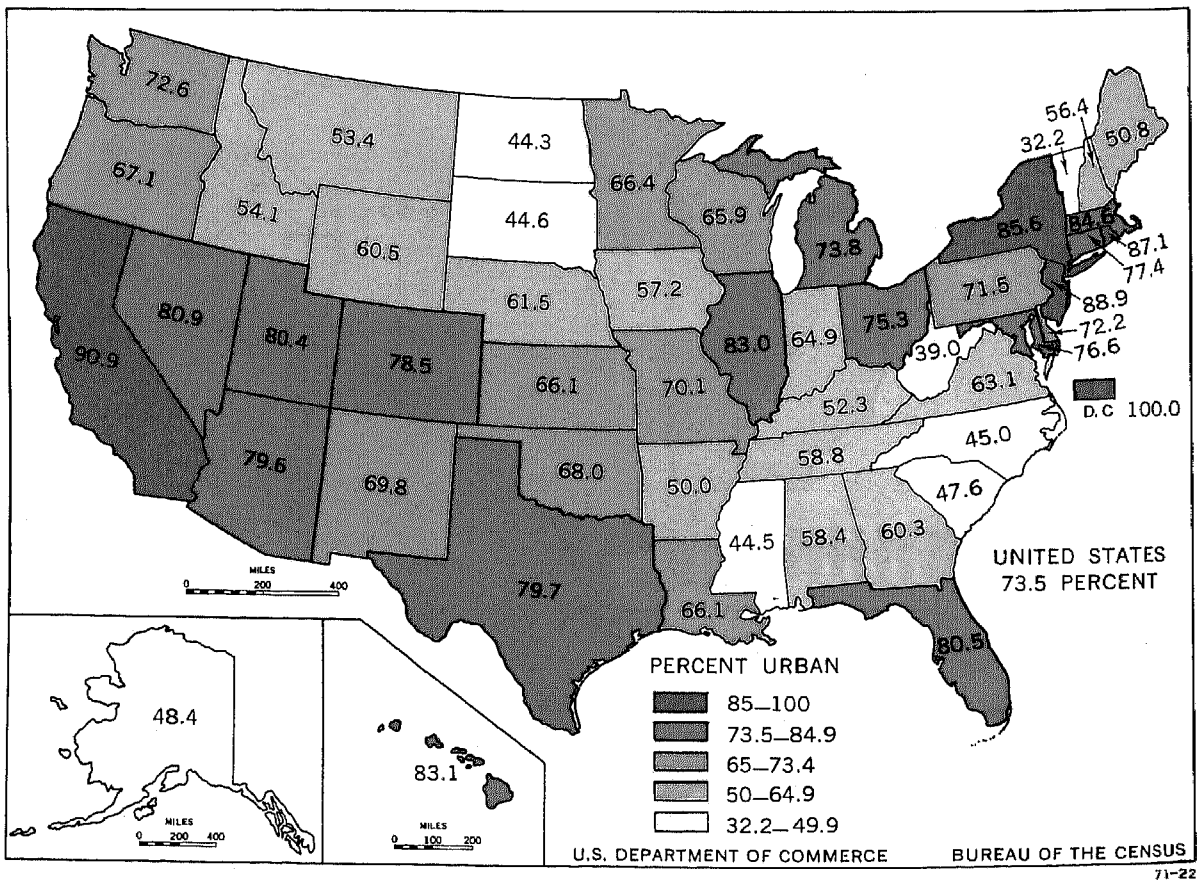

FIGURE 37 **PERCENT OF POPULATION URBAN BY COUNTIES: 1970**

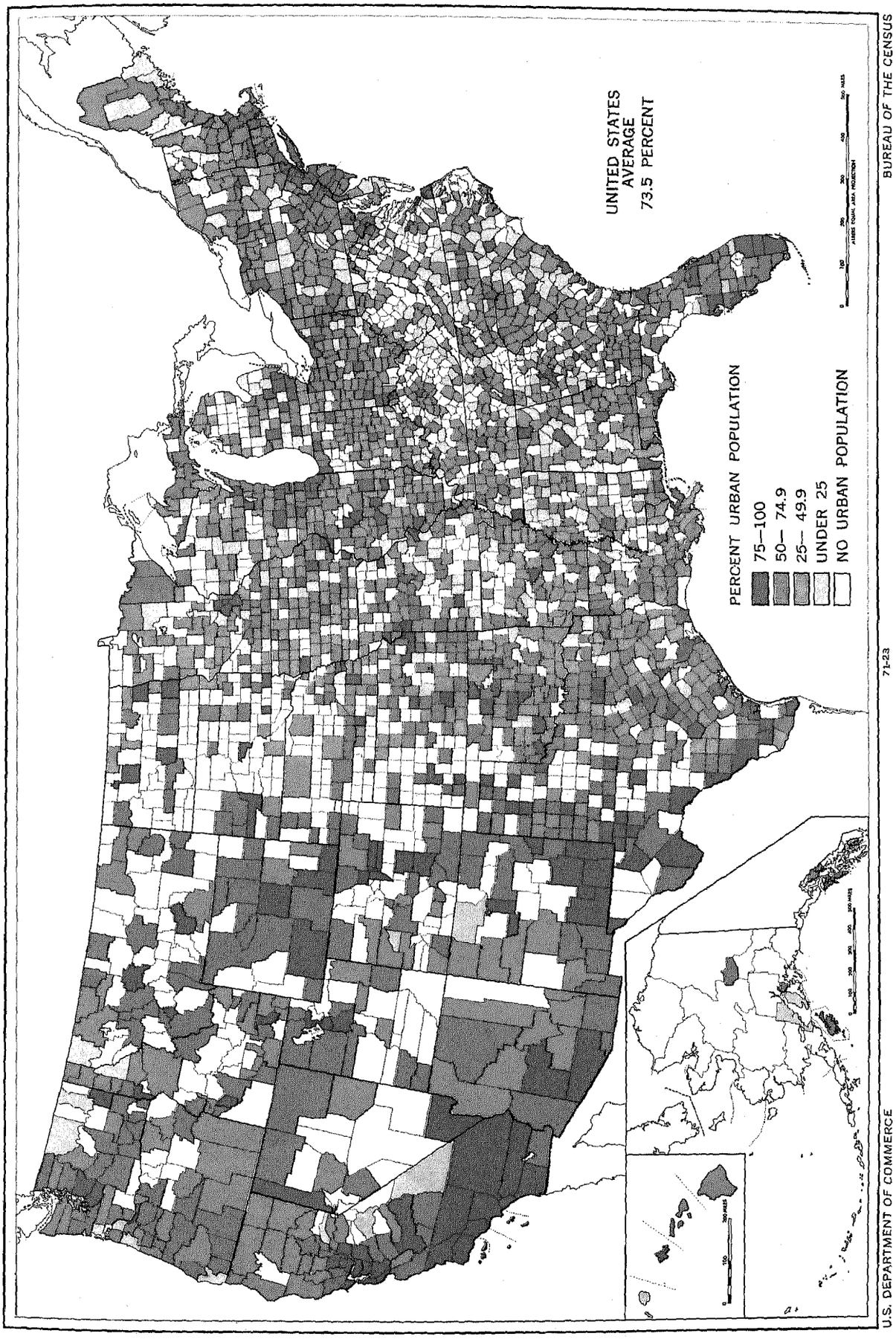

FIGURE 38 **POPULATION INSIDE and OUTSIDE SMSA'S: 1970 and 1960**



FIGURE 39 **PERCENT OF POPULATION IN STANDARD METROPOLITAN STATISTICAL AREAS BY STATES: 1970**

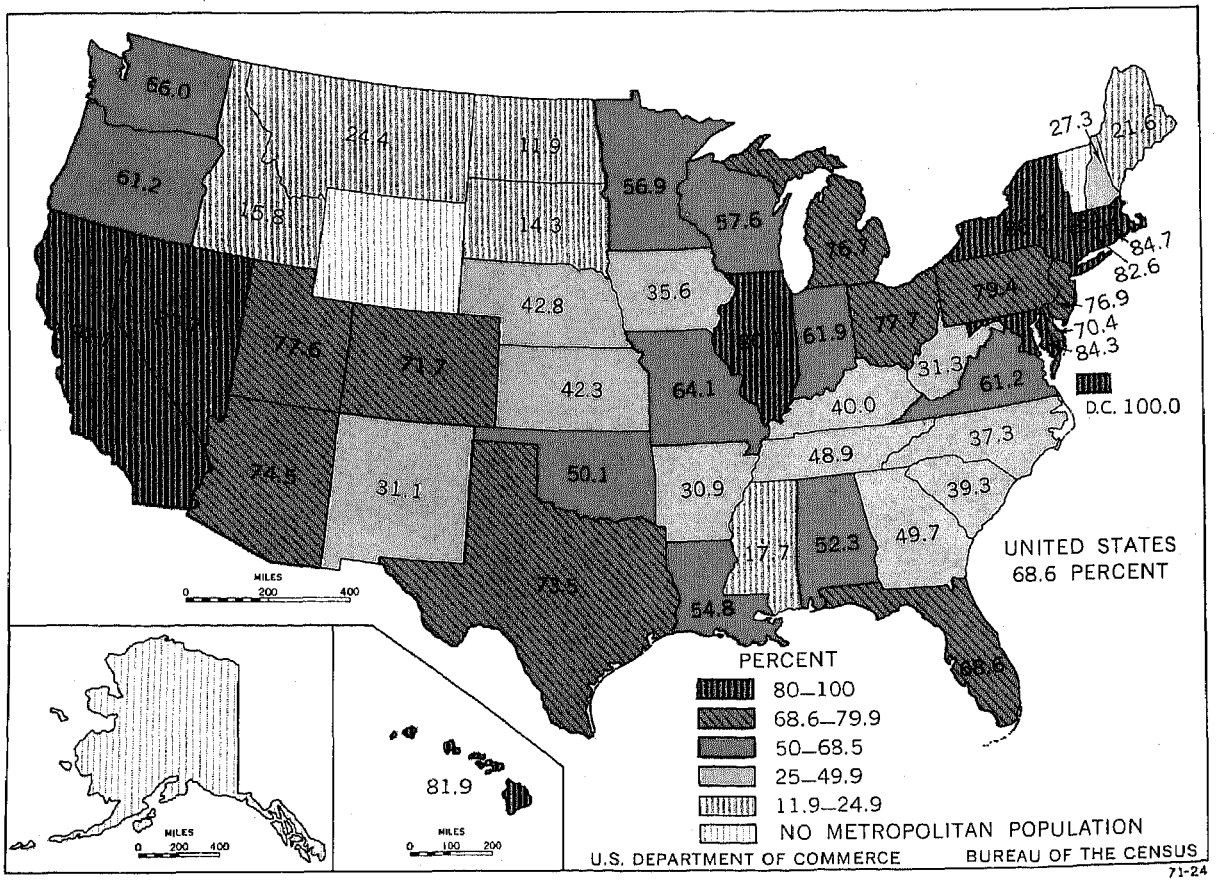

FIGURE 40 **PERCENT OF CHANGE IN METROPOLITAN POPULATION BY STATES: 1960 TO 1970**

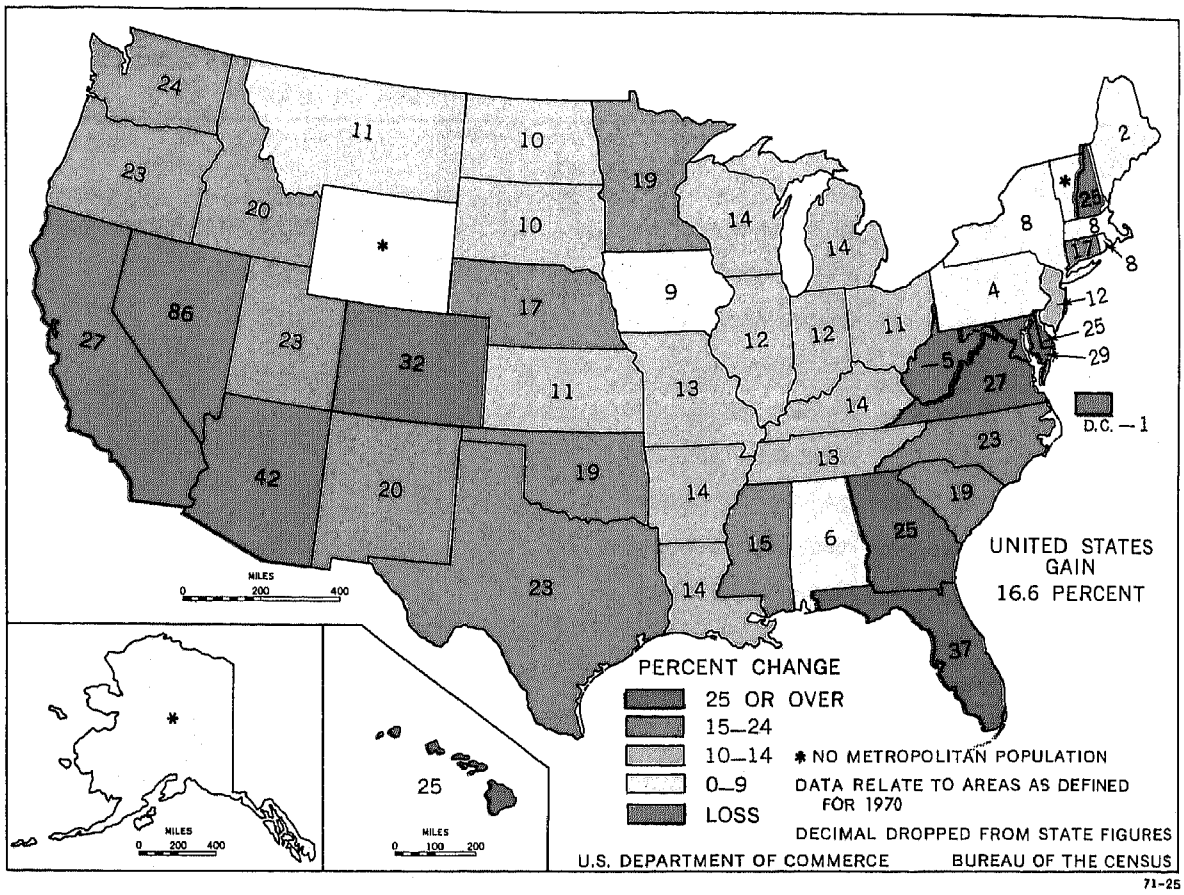

FIGURE 41 **PERCENT OF CHANGE IN NONMETROPOLITAN POPULATION BY STATES: 1960 TO 1970**

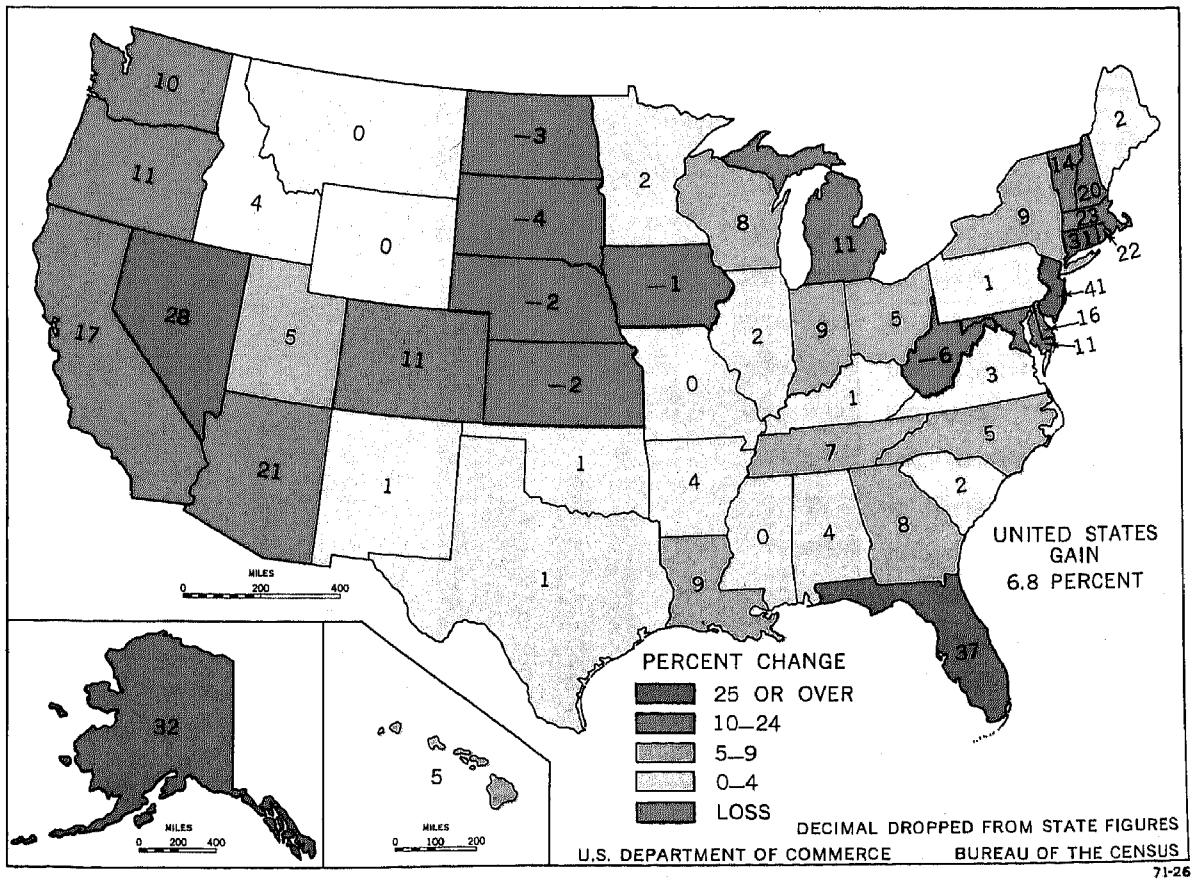

FIGURE 42 **STANDARD METROPOLITAN STATISTICAL AREAS OF 1 MILLION PERSONS OR MORE Ranked By Size: 1970**

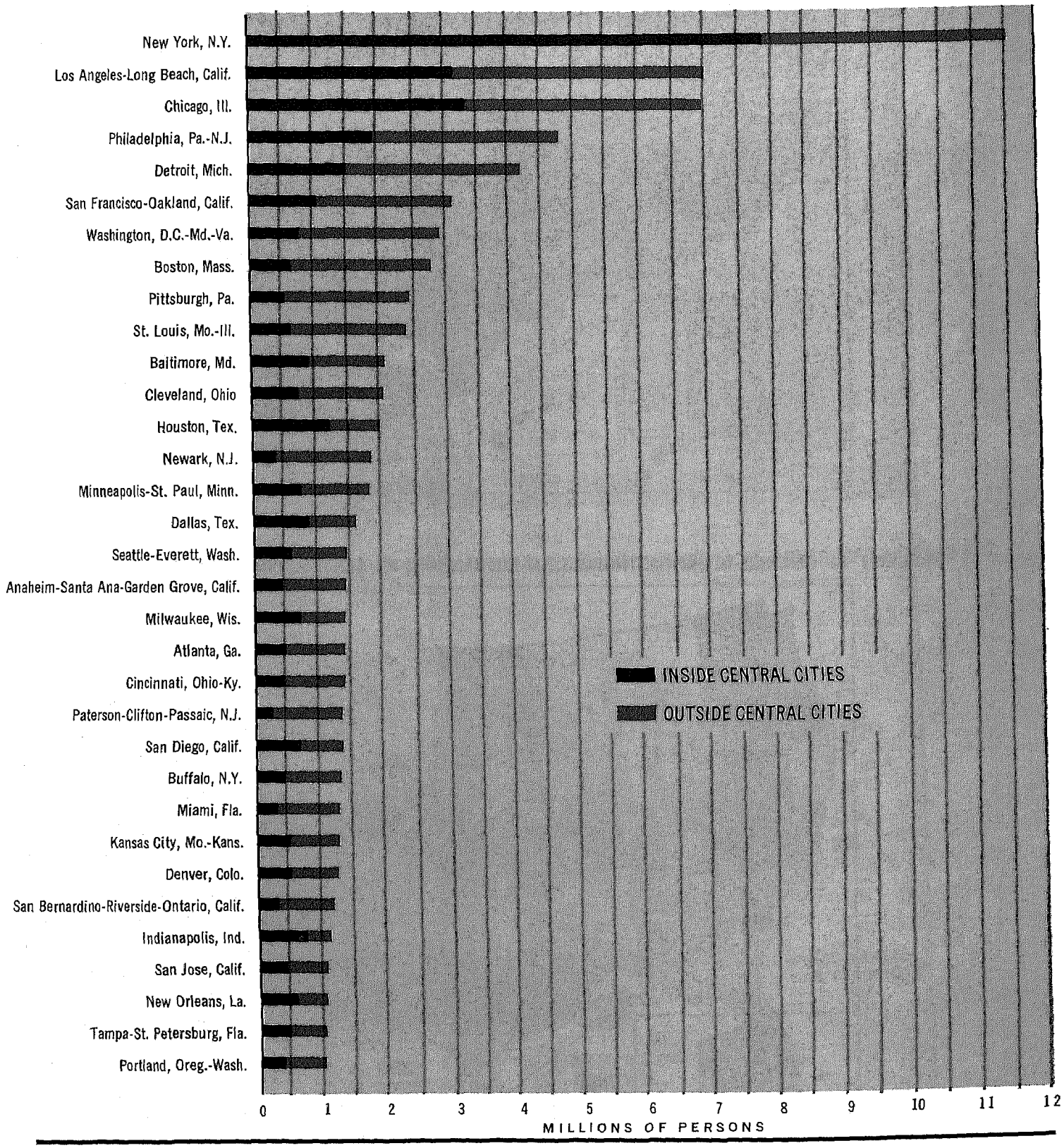

FIGURE 43 NATIVITY AND PARENTAGE OF THE WHITE POPULATION: 1900, 1920, 1940, 1960, 1970

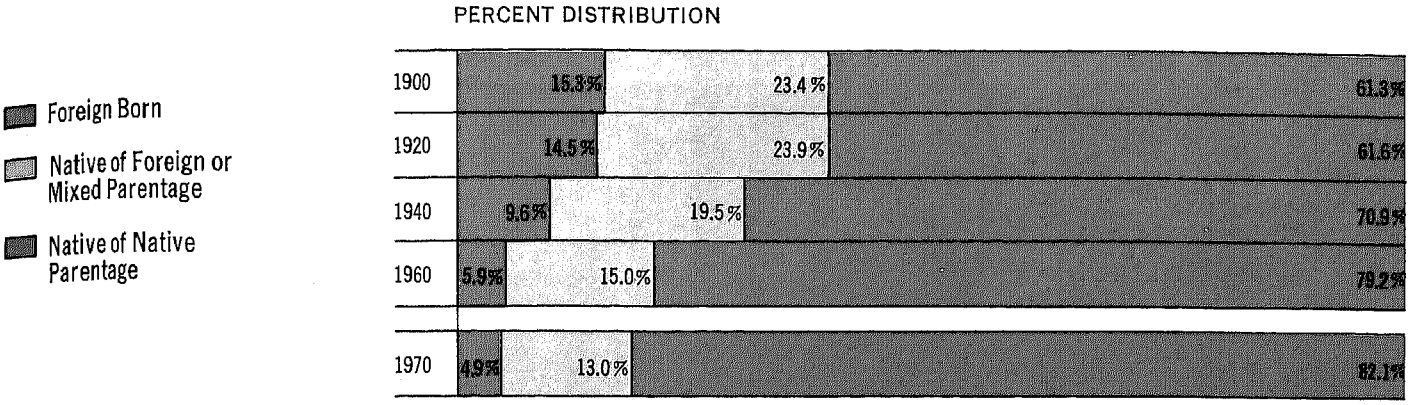

FIGURE 44 COUNTRY OF ORIGIN OF THE FOREIGN STOCK: 1970

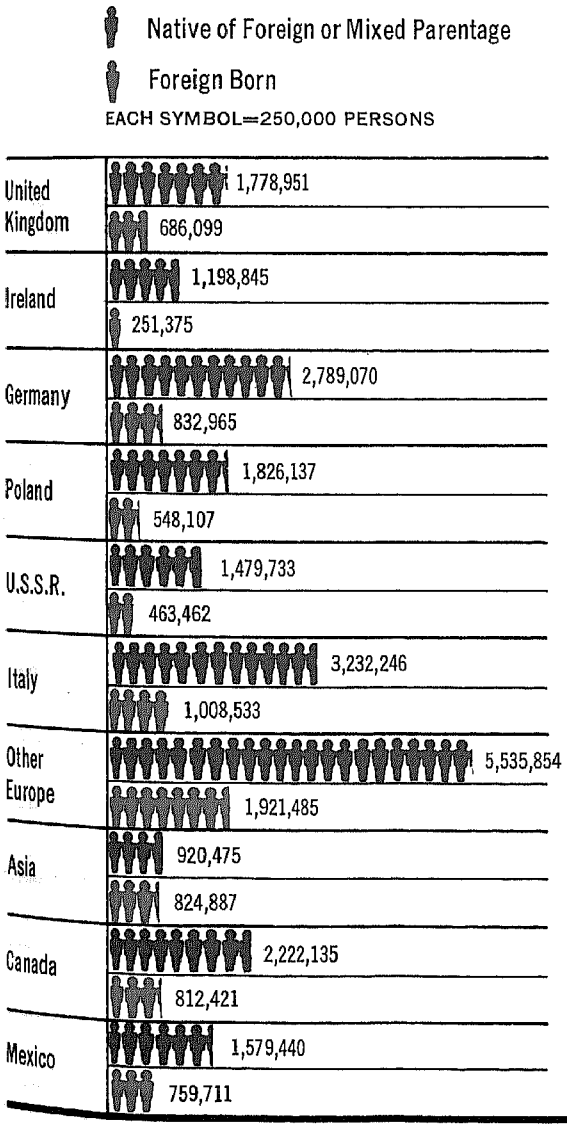

FIGURE 45 MOTHER TONGUE BY NATIVITY: 1970



FIGURE 46

PERSONS OF SPANISH ORIGIN: 1970

- Under 50,000
- 50,000–99,999
- 100,000–249,999
- 250,000–499,999
- 500,000 or More

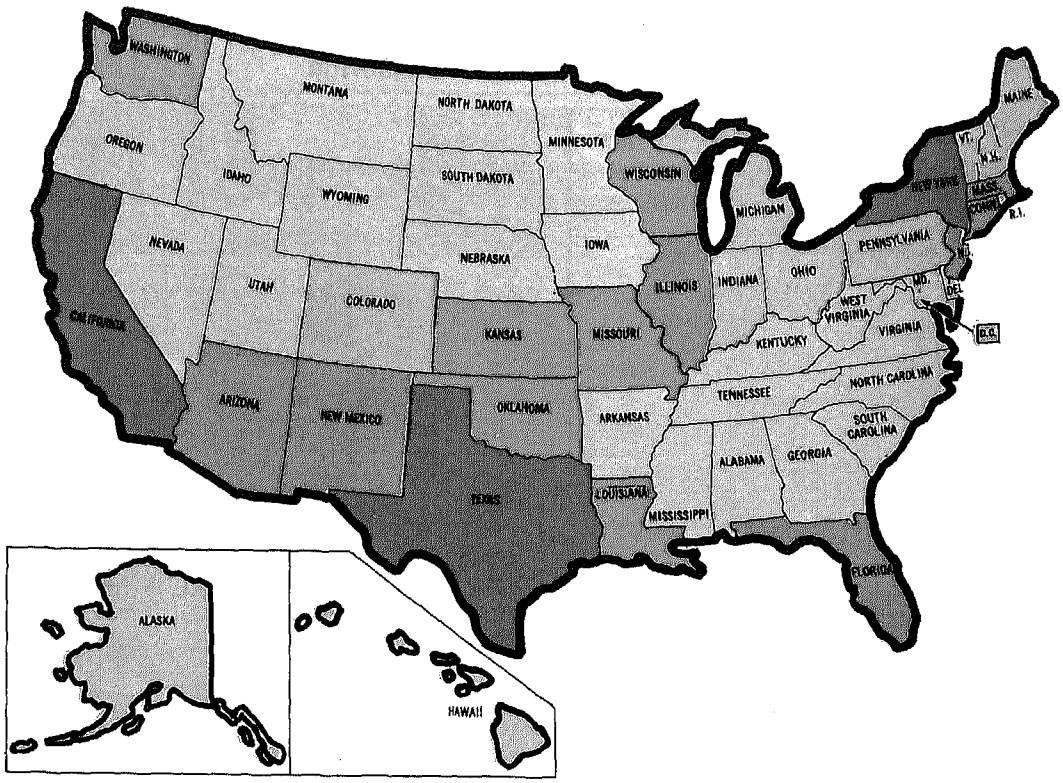

FIGURE 47 **NATIVE POPULATION BORN IN STATE OTHER THAN STATE OF RESIDENCE: 1900–1970**

EACH SYMBOL=2 PERCENT

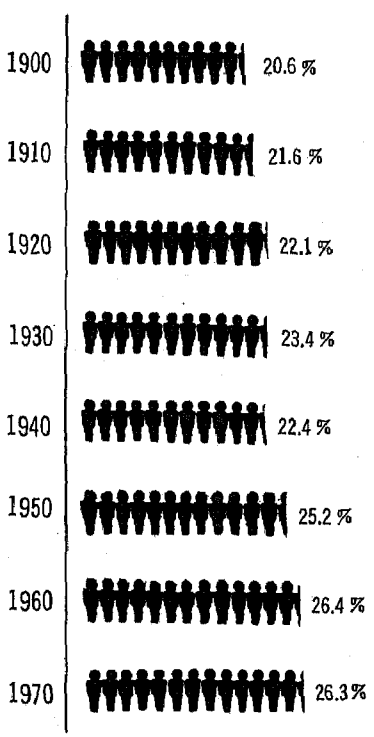

FIGURE 48 **RESIDENCE IN 1965 FOR PERSONS 5 YEARS OLD AND OVER, Urban and Rural: 1970**

- Same House
- Different House, Same County
- Different County

EACH SYMBOL=5 PERCENT



FIGURE 49 **RESIDENCE IN 1965 FOR PERSONS 5 YEARS OLD AND OVER By Race and Spanish Heritage: 1970**

- Same House
- Different House, Same County
- Different County
- Abroad or Moved, Residence Not Reported

PERCENT DISTRIBUTION

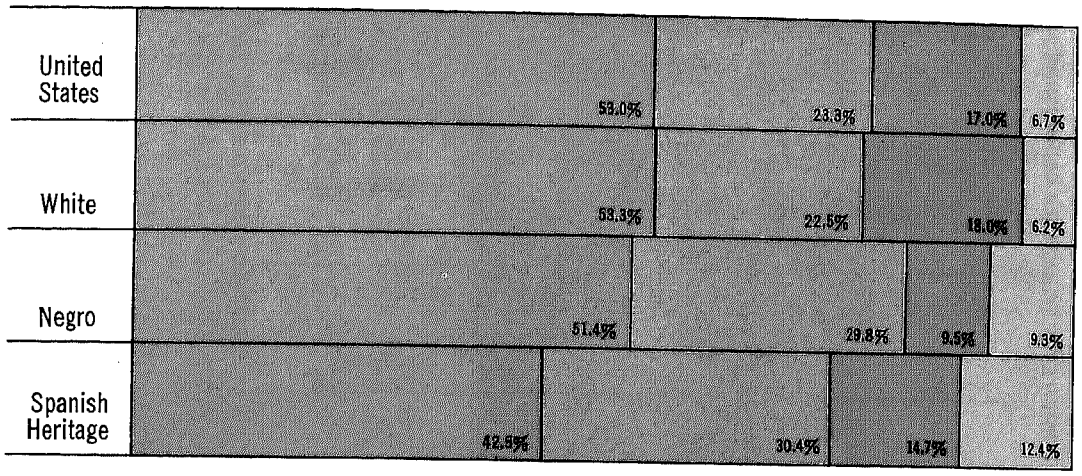

FIGURE 50 **MOVERS, 1965–1970, By States: 1970**

- 55.0% and Over
- 50.0%–54.9%
- 45.0%–49.9%
- Under 45.0%

Movers are persons who were not living in the same house in the United States in 1970 as in 1965

UNITED STATES AVERAGE 47.0%

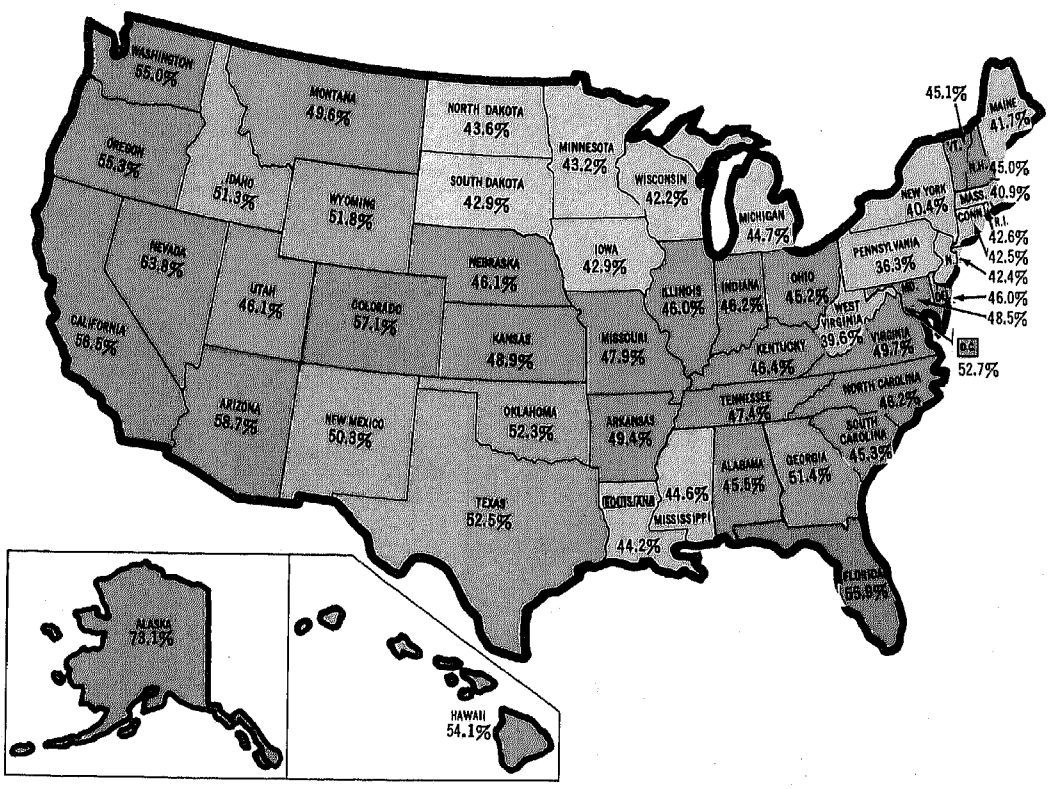

NUMBER OF CHILDREN EVER BORN PER 1,000 WOMEN 15-44 YEARS OLD

FIGURE 51 **By Age: 1940–1970**

FIGURE 52 **By Age and Race: 1970**

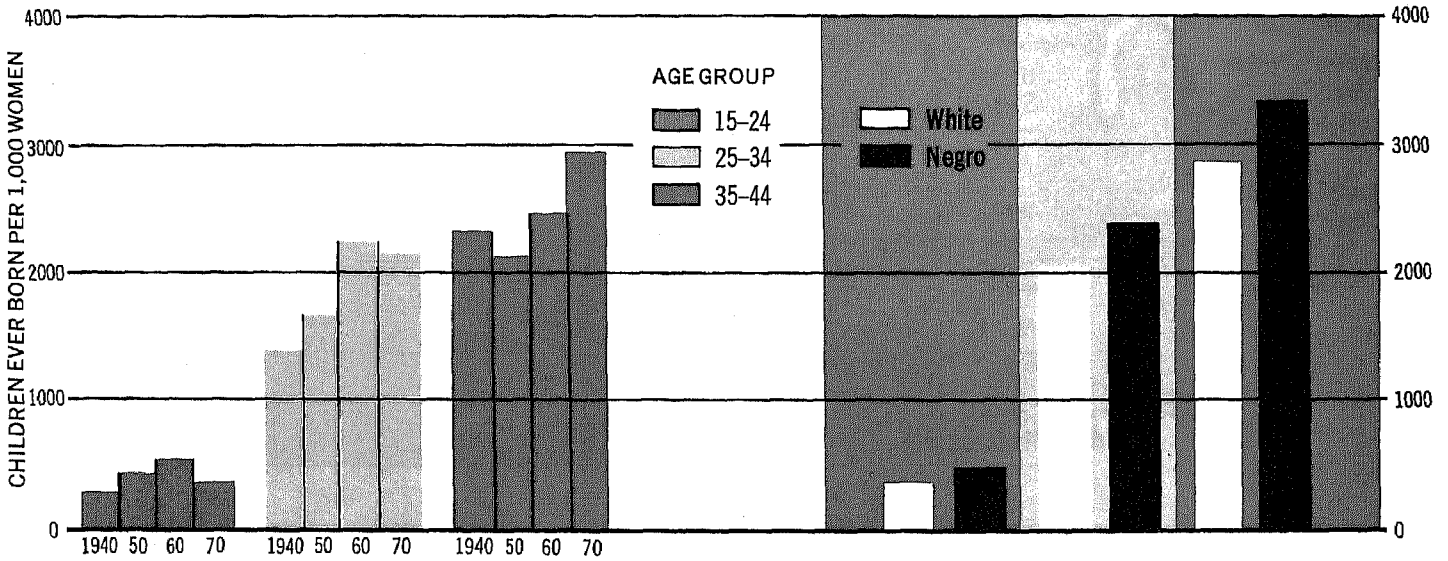

FIGURE 53 **FERTILITY RATIO: 1890–1970**

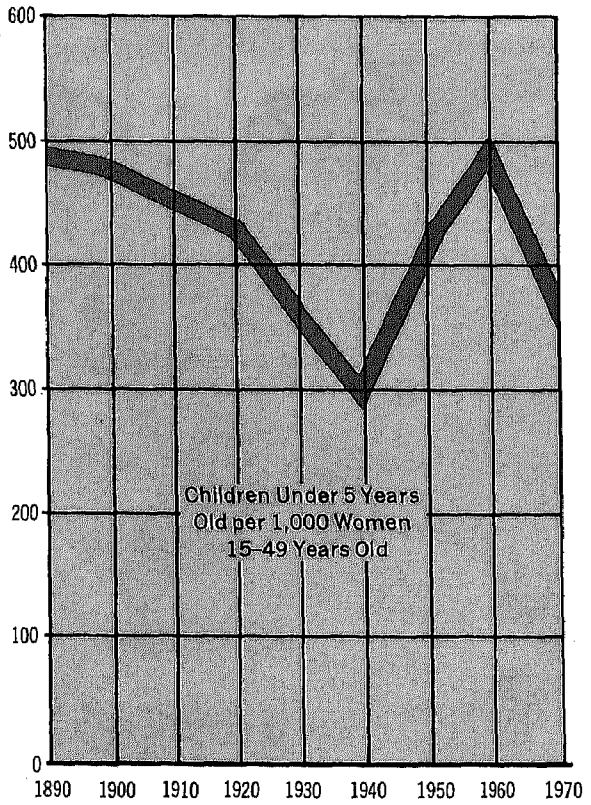

FIGURE 54 **POPULATION REPLACEMENT INDEX: 1970**

See text for definition of replacement index

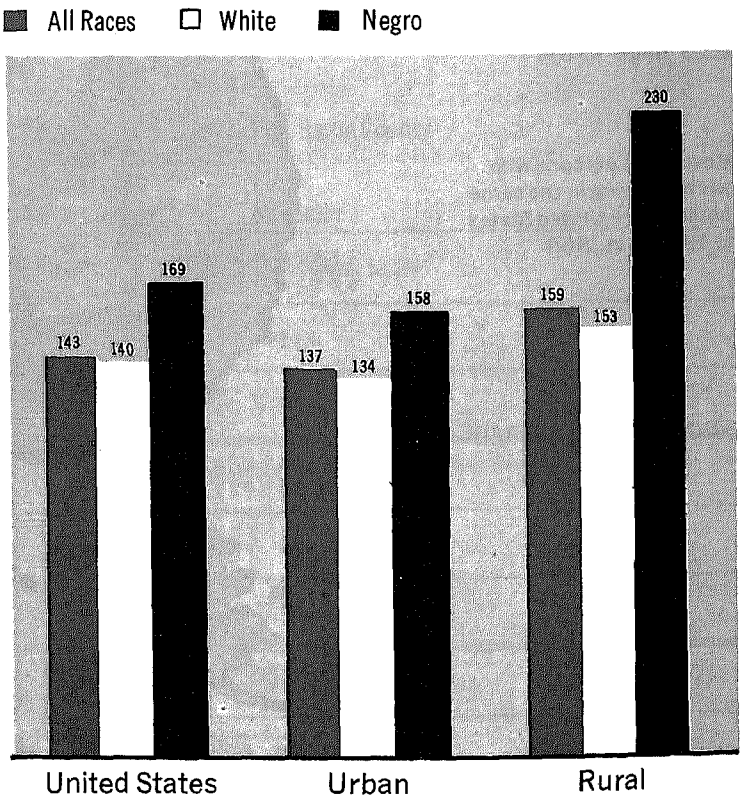

FIGURE 55 PERCENT ENROLLED IN SCHOOL By Age: 1910–1970

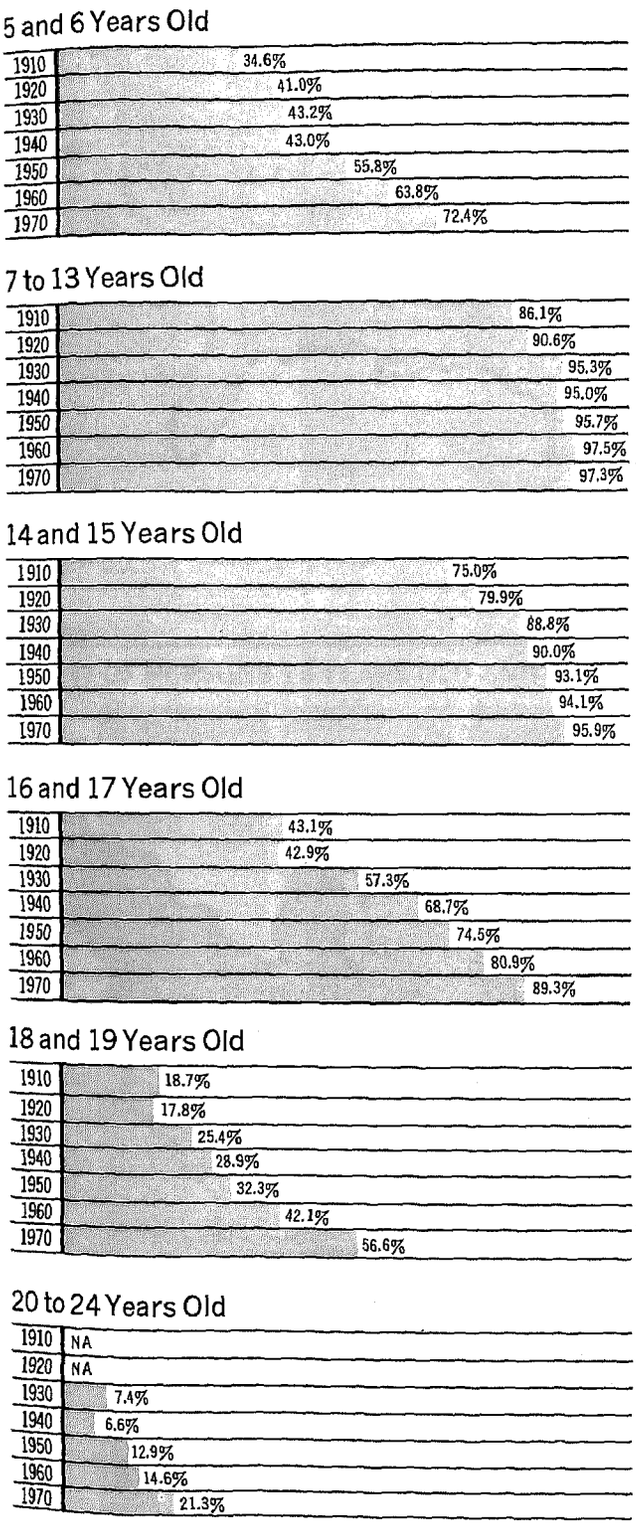

FIGURE 56 MEDIAN YEARS OF SCHOOL COMPLETED, By Regions and Divisions: 1970

Persons 25 Years Old and Over

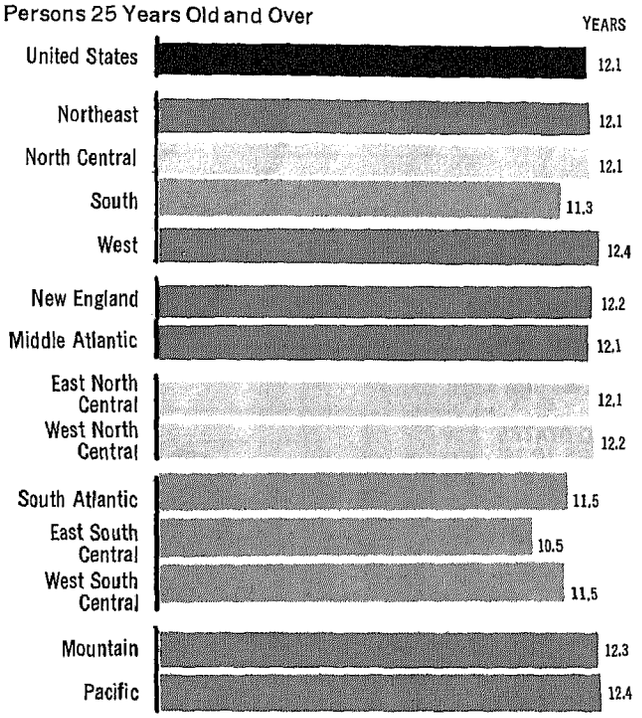

FIGURE 57 MEDIAN YEARS OF SCHOOL COMPLETED By Race: 1940–1970

Persons 25 Years Old and Over

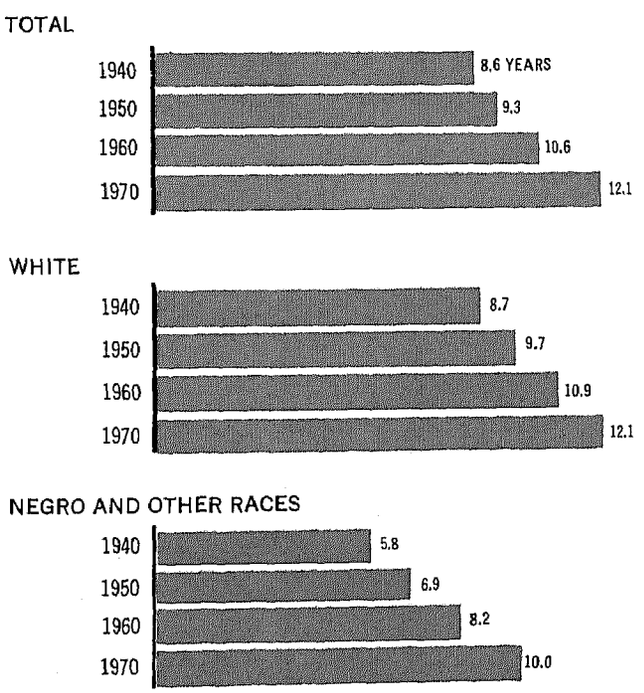

FIGURE 58

PERCENT OF THE POPULATION 25 YEARS OLD AND OVER WHO COMPLETED 4 OR MORE YEARS OF COLLEGE, By States: 1970

- 14.0% and Over
- 12.0%–13.9%
- 11.0%–11.9%
- 9.0%–10.9%
- Less than 9.0%

UNITED STATES AVERAGE 10.7%

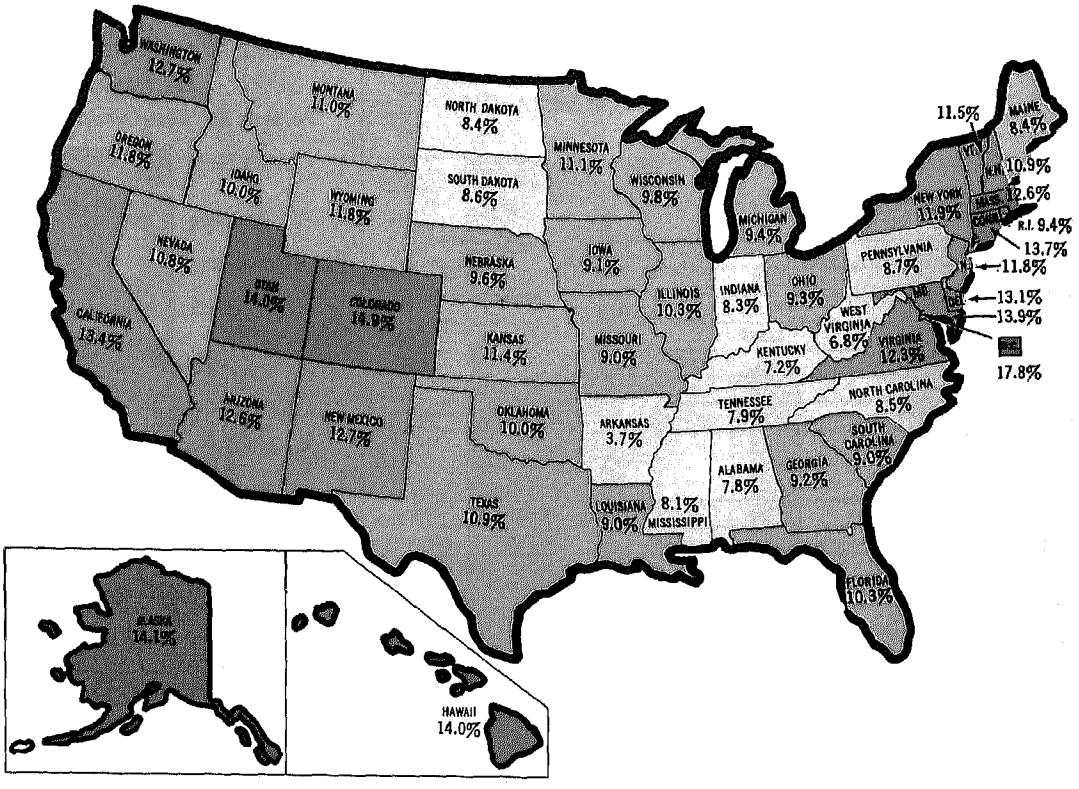

FIGURE 59

PERCENT OF ELEMENTARY SCHOOL CHILDREN ENROLLED IN PRIVATE SCHOOLS, By States: 1970

- 15.0% and Over
- 10.0%–14.9%
- 7.0%–9.9%
- 4.0%–6.9%
- Less than 4.0%

UNITED STATES AVERAGE 11.5%

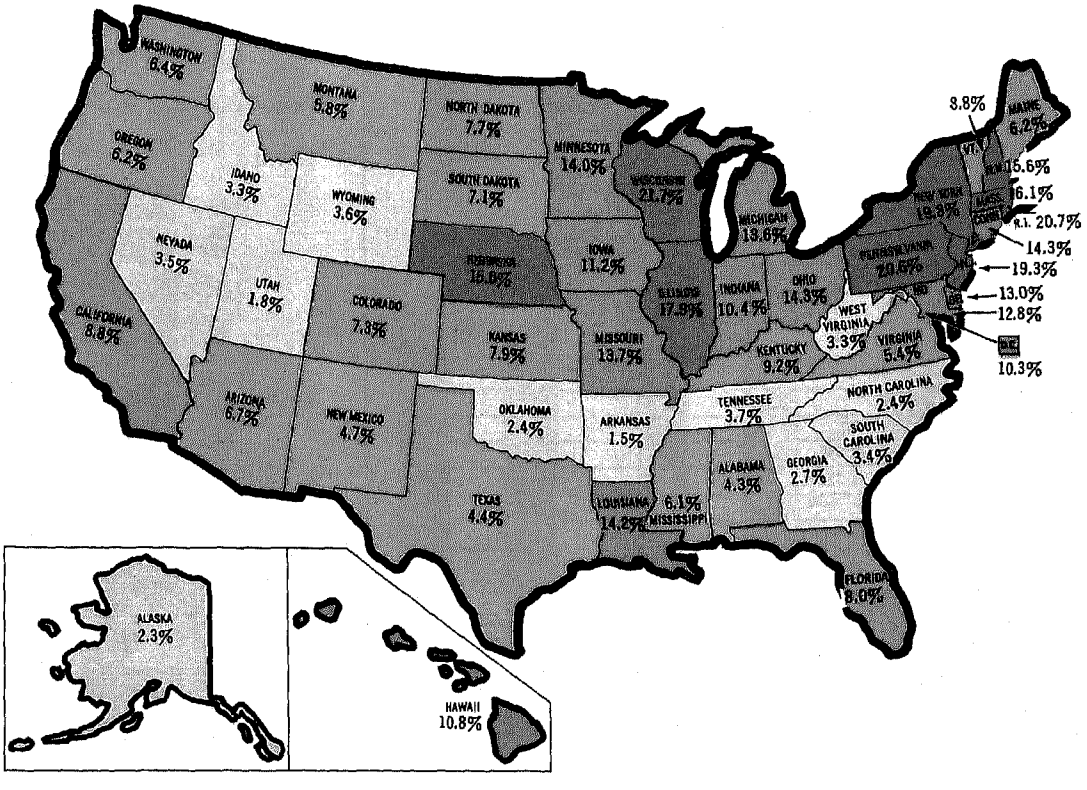

FIGURE 60 **PERSONS 14 YEARS OLD AND OVER IN THE LABOR FORCE By Sex: 1940-1970**

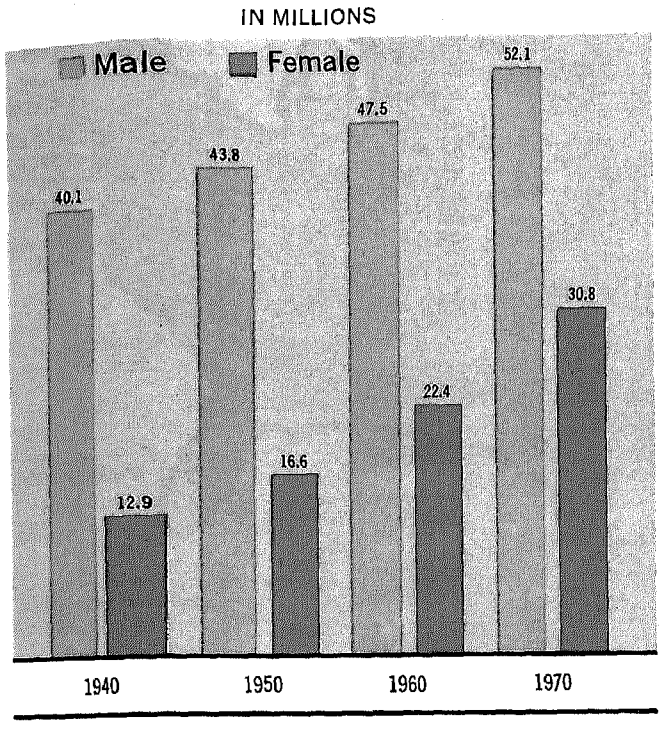

FIGURE 61 **WEEKS WORKED IN PREVIOUS YEAR For Workers 14 Years Old and Over: 1950-1970**

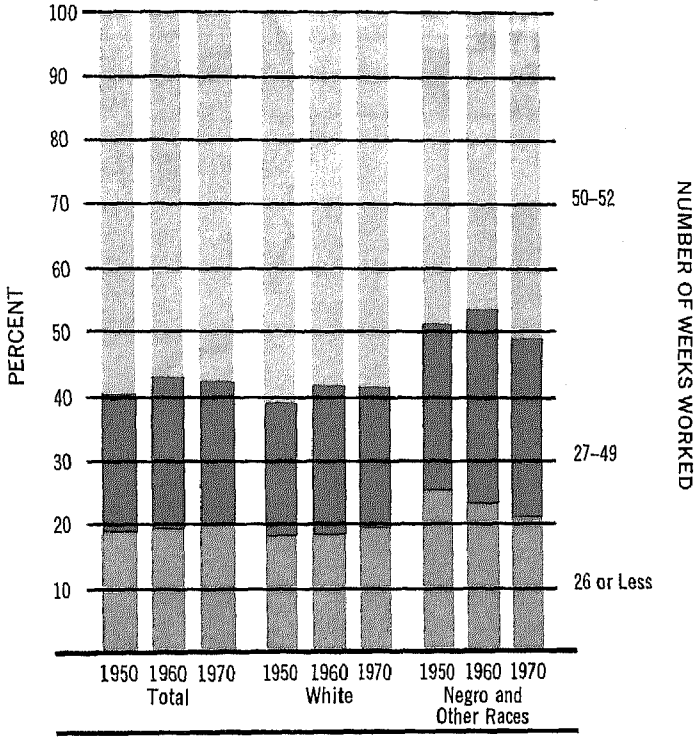

FIGURE 62

PERCENT OF PERSONS 14 YEARS OLD AND OVER IN LABOR FORCE By Age and Sex: 1950 1960 1970

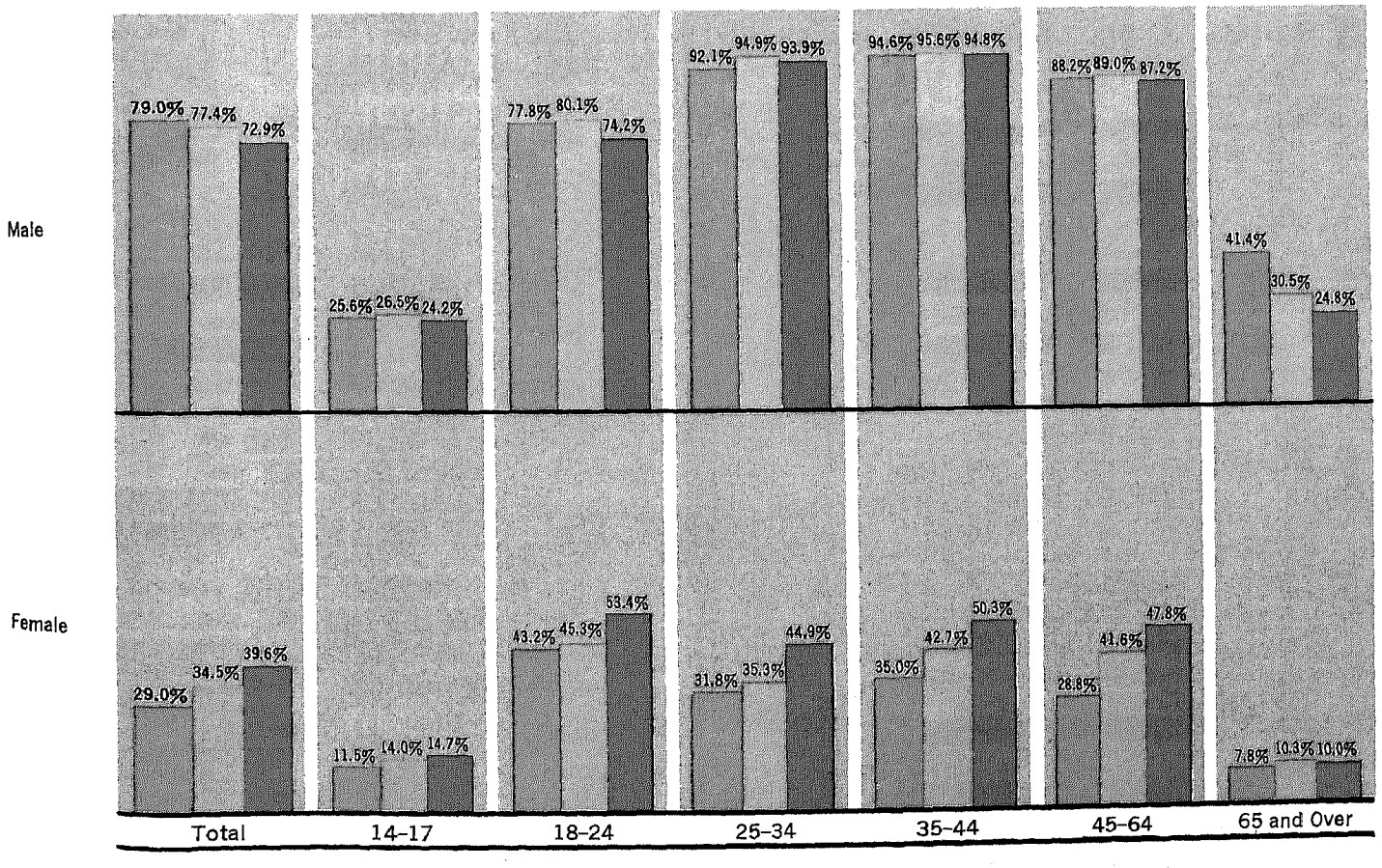

FIGURE 63 **PERCENT OF PERSONS 16 YEARS OLD AND OVER IN THE LABOR FORCE, By States: 1970**

- 65.0% and Over
- 60.0%–64.9%
- 55.0%–59.9%
- Less than 55.0%

UNITED STATES AVERAGE 58.2%

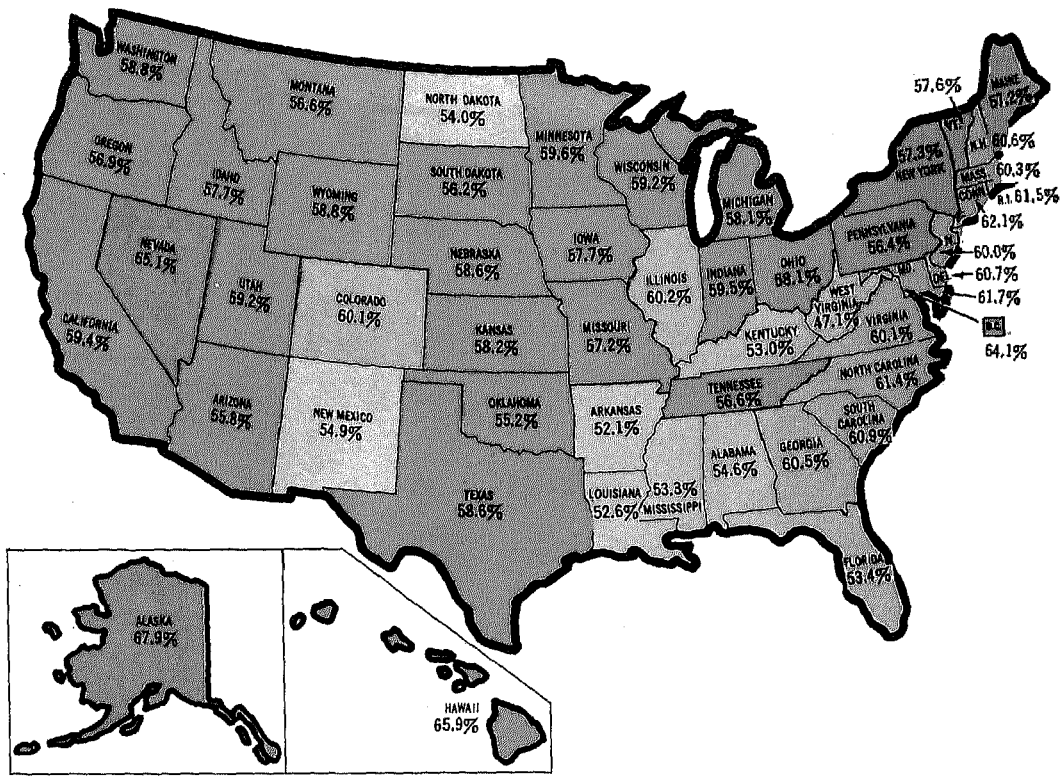

FIGURE 64 **PERCENT OF WOMEN 16 YEARS OLD AND OVER IN THE LABOR FORCE: 1970**

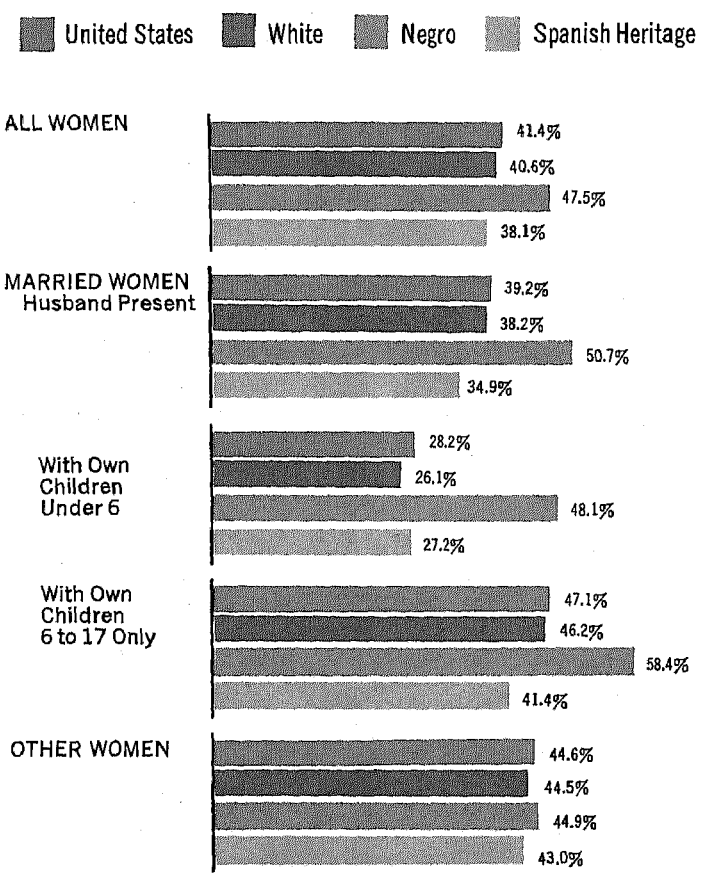

FIGURE 65 **PERCENT UNEMPLOYED: 1970**

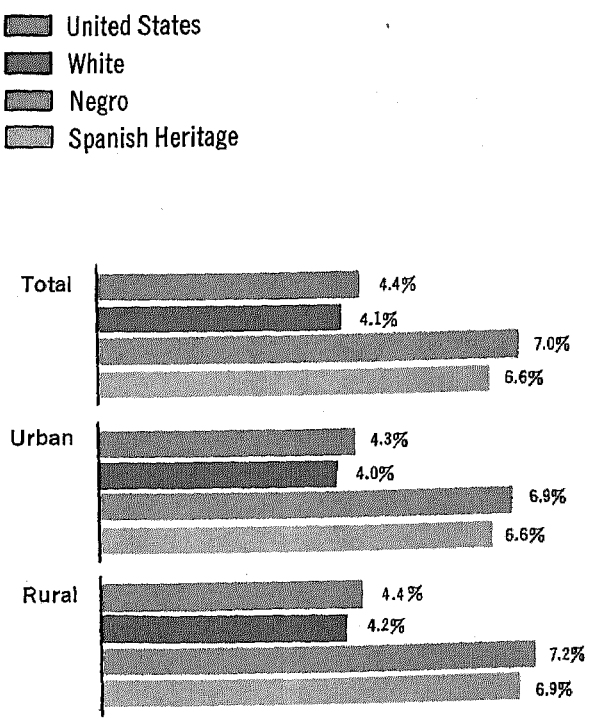

FIGURE 66 MAJOR OCCUPATION OF EMPLOYED PERSONS By Race and Sex: 1970 and 1960

WHITE: Male Female NEGRO AND OTHER RACES: Male Female

Data relate to persons 14 years old and over

EACH SYMBOL=500,000 PERSONS
NUMBERS IN THOUSANDS

		Male		Female	
Professional, Technical, and Kindred Workers	1970	6,198.7	317.9	3,907.5	406.6
	1960	4,158.6	144.6	2,485.3	197.4
Managers and Administrators, except Farm	1970	4,971.7	153.8	958.3	55.5
	1960	4,696.1	100.7	795.2	33.8
Sales Workers	1970	3,171.1	96.6	1,909.2	90.6
	1960	2,925.2	60.7	1,606.0	46.5
Clerical and Kindred Workers	1970	3,116.4	335.8	8,863.4	719.0
	1960	2,723.1	198.8	5,984.7	219.1
Craftsmen and Kindred Workers	1970	8,879.3	622.3	446.2	48.7
	1960	8,239.4	428.3	256.4	20.7
Operatives, except Transport	1970	5,339.4	756.9	3,193.8	526.1
	1960	5,112.9	573.9	2,819.5	315.9
Transport Equipment Operatives	1970	2,264.4	379.9	109.0	12.8
	1960	2,164.6	323.5	34.4	3.5
Laborers, except Farm	1970	2,345.4	599.3	220.5	48.1
	1960	2,365.9	783.2	136.2	36.5
Farmers and Farm Managers	1970	1,243.5	37.7	58.6	3.3
	1960	2,213.4	176.0	100.7	17.2
Farm Laborers and Farm Foremen	1970	637.7	145.4	108.9	31.8
	1960	947.5	291.1	171.3	76.3
Service Workers, except Private Household	1970	3,008.1	632.3	3,612.5	811.6
	1960	2,231.4	560.0	2,415.2	547.7
Private Household Workers	1970	22.2	17.4	533.2	519.9
	1960	31.6	29.5	758.4	898.4

NOTE: Persons with occupation not reported are excluded.

FIGURE 67 PERCENT OF EMPLOYED PERSONS BY BROAD OCCUPATION GROUP, By States: 1970

EACH SYMBOL=5 PERCENT

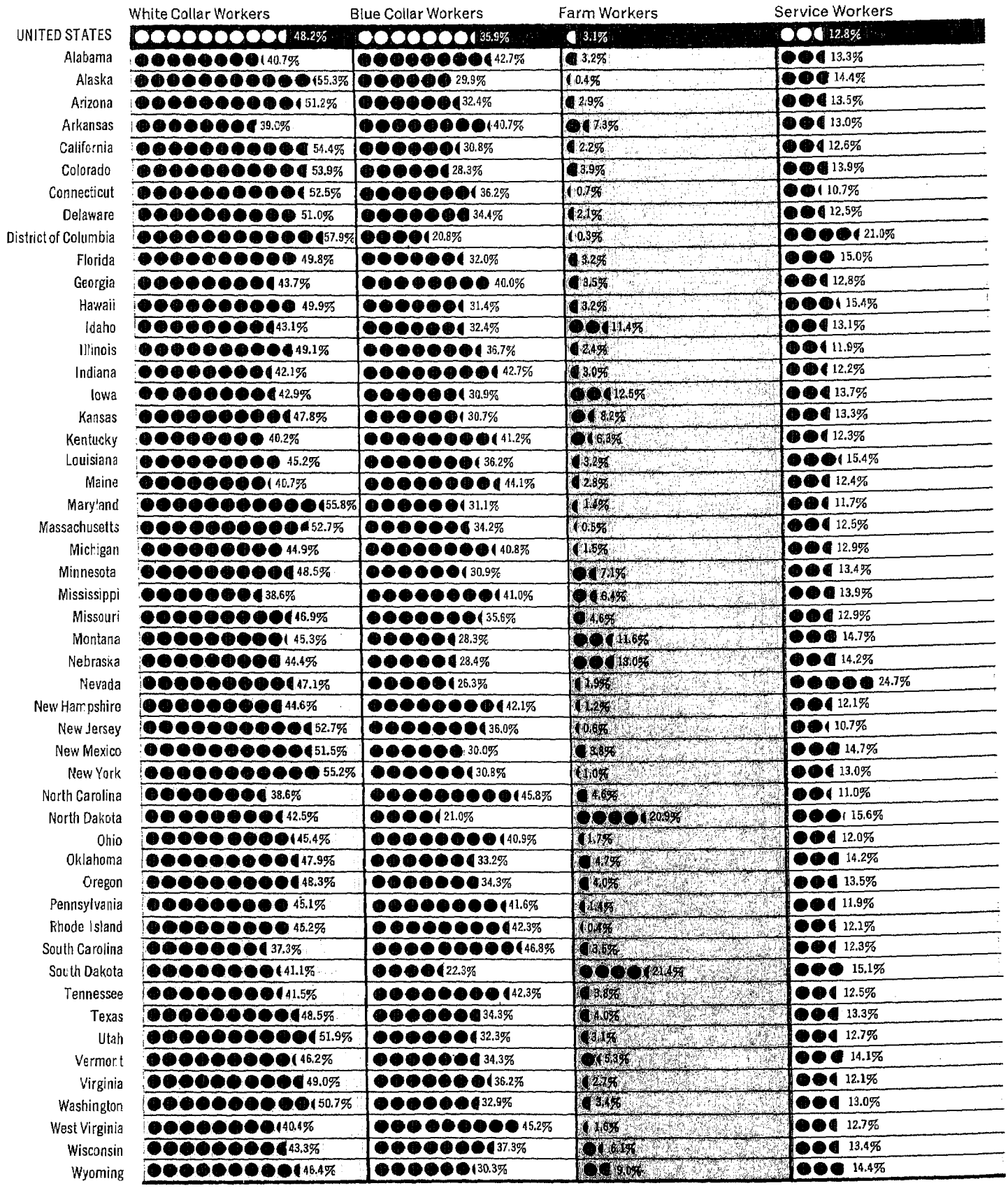

1970 CENSUS OF POPULATION, U.S. Department of Commerce, Social and Economic Statistics Administration, Bureau of the Census

FIGURE 68 PERCENT OF EMPLOYED PERSONS BY SELECTED INDUSTRIES, By States: 1970

EACH SYMBOL=5 PERCENT

	Agriculture, Forestry, and Fisheries	Manufacturing	Wholesale and Retail Trade	Public Administration
UNITED STATES	3.7%	25.9%	20.1%	5.5%
Alabama	3.9%	28.6%	19.0%	5.8%
Alaska	2.0%	7.1%	18.8%	16.4%
Arizona	4.0%	15.6%	21.8%	6.4%
Arkansas	8.4%	26.1%	19.4%	3.8%
California	3.1%	21.6%	21.1%	6.5%
Colorado	4.6%	14.6%	22.2%	6.6%
Connecticut	1.1%	34.8%	18.5%	3.9%
Delaware	2.6%	29.7%	19.2%	4.4%
District of Columbia	0.5%	4.9%	14.4%	27.1%
Florida	4.6%	14.1%	23.5%	5.6%
Georgia	4.3%	27.2%	19.5%	5.8%
Hawaii	4.6%	10.9%	21.4%	11.4%
Idaho	13.0%	14.7%	22.7%	5.1%
Illinois	2.7%	30.3%	20.2%	4.4%
Indiana	3.4%	35.9%	19.1%	3.7%
Iowa	13.1%	20.0%	21.5%	3.6%
Kansas	8.8%	17.4%	21.8%	5.0%
Kentucky	6.8%	25.6%	18.7%	4.7%
Louisiana	4.1%	15.9%	21.2%	4.6%
Maine	4.1%	31.6%	19.5%	4.9%
Maryland	1.9%	19.5%	19.2%	13.5%
Massachusetts	0.9%	29.2%	20.1%	5.1%
Michigan	1.8%	35.9%	19.4%	3.8%
Minnesota	7.6%	21.1%	22.0%	3.8%
Mississippi	7.5%	25.9%	17.9%	4.1%
Missouri	5.1%	24.4%	21.5%	5.2%
Montana	13.4%	9.7%	22.3%	5.9%
Nebraska	13.7%	13.7%	22.4%	4.4%
Nevada	2.4%	5.2%	19.1%	7.3%
New Hampshire	1.9%	35.5%	18.5%	4.1%
New Jersey	0.9%	32.0%	19.2%	5.1%
New Mexico	4.8%	6.8%	21.0%	8.9%
New York	1.3%	24.2%	19.6%	5.5%
North Carolina	5.2%	35.5%	17.5%	3.5%
North Dakota	21.3%	4.7%	23.1%	5.4%
Ohio	2.1%	35.6%	19.2%	4.2%
Oklahoma	5.3%	15.8%	21.6%	7.8%
Oregon	5.5%	21.4%	22.1%	4.9%
Pennsylvania	1.8%	34.1%	18.8%	4.7%
Rhode Island	0.9%	35.1%	19.0%	6.2%
South Carolina	4.2%	36.2%	16.7%	3.9%
South Dakota	22.2%	7.4%	21.6%	5.2%
Tennessee	4.3%	30.6%	18.7%	3.9%
Texas	4.7%	18.5%	22.2%	5.5%
Utah	3.8%	14.5%	21.5%	12.6%
Vermont	6.1%	23.9%	18.1%	4.7%
Virginia	3.3%	22.4%	18.0%	11.4%
Washington	4.4%	21.6%	21.5%	5.6%
West Virginia	2.1%	23.2%	18.9%	4.1%
Wisconsin	6.5%	31.0%	19.9%	3.8%
Wyoming	10.0%	6.4%	20.3%	6.3%

FIGURE 69 **CLASS OF WORKER By Sex, for Employed Persons: 1940-1970**

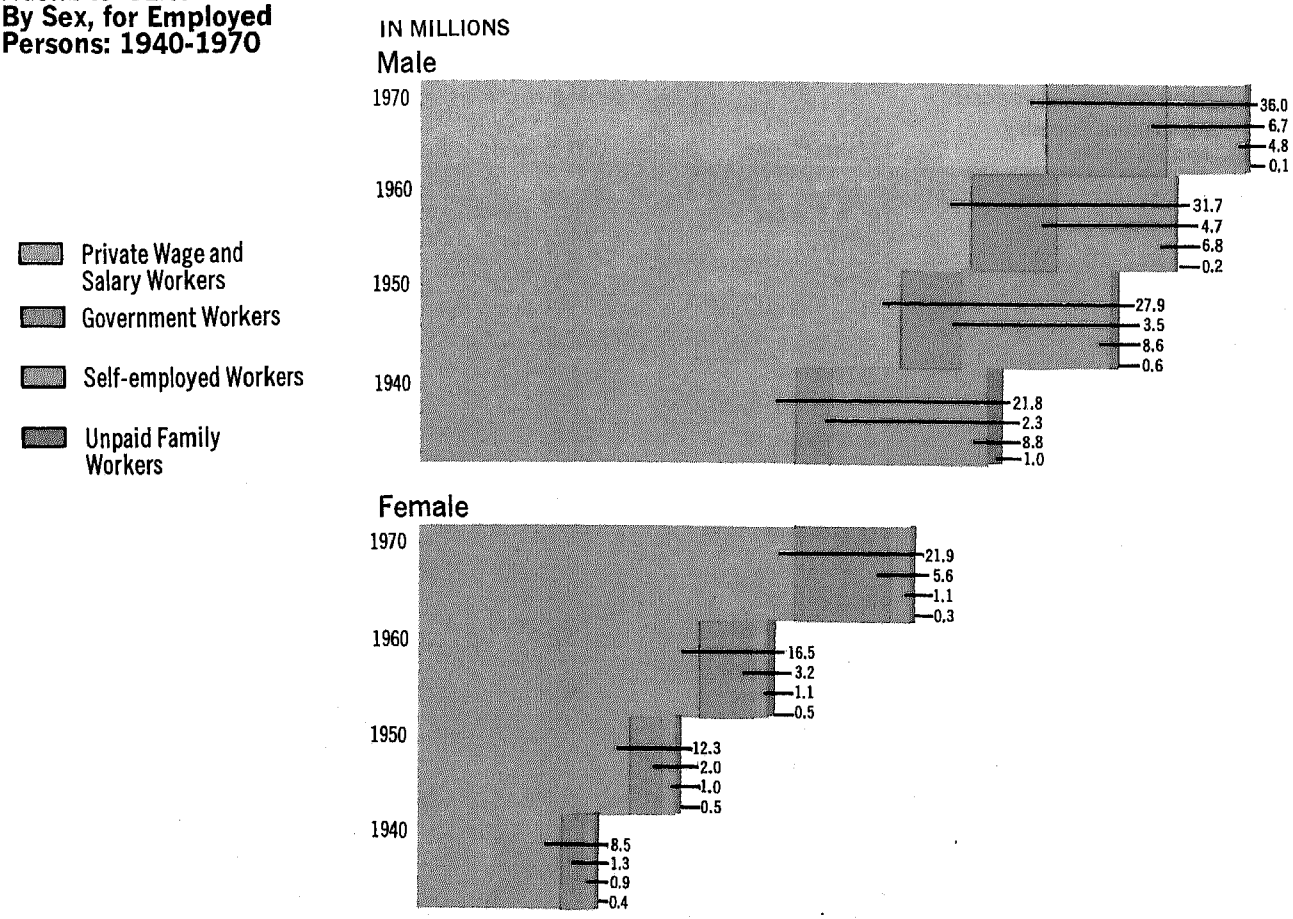

FIGURE 70 **PERCENT OF WORKERS WORKING OUTSIDE COUNTY OF RESIDENCE By Size of Place: 1970**

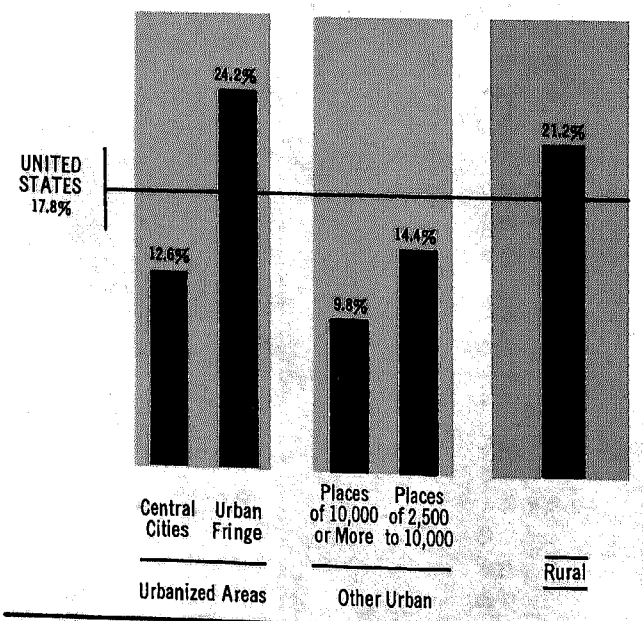

FIGURE 71 **PERCENT OF WORKERS USING PUBLIC TRANSPORTATION By Size of Place: 1970**

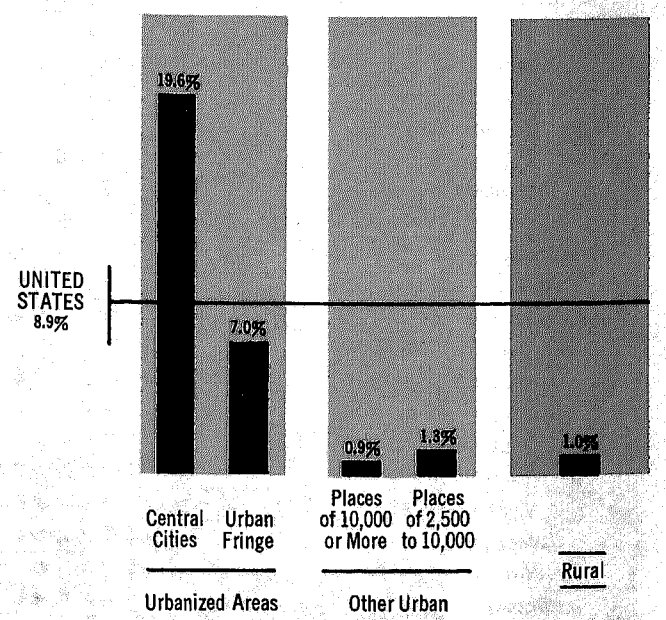

FIGURE 72
VETERANS By Regions and Divisions: 1970

Percent of Civilian Male Population 16 Years Old and Over

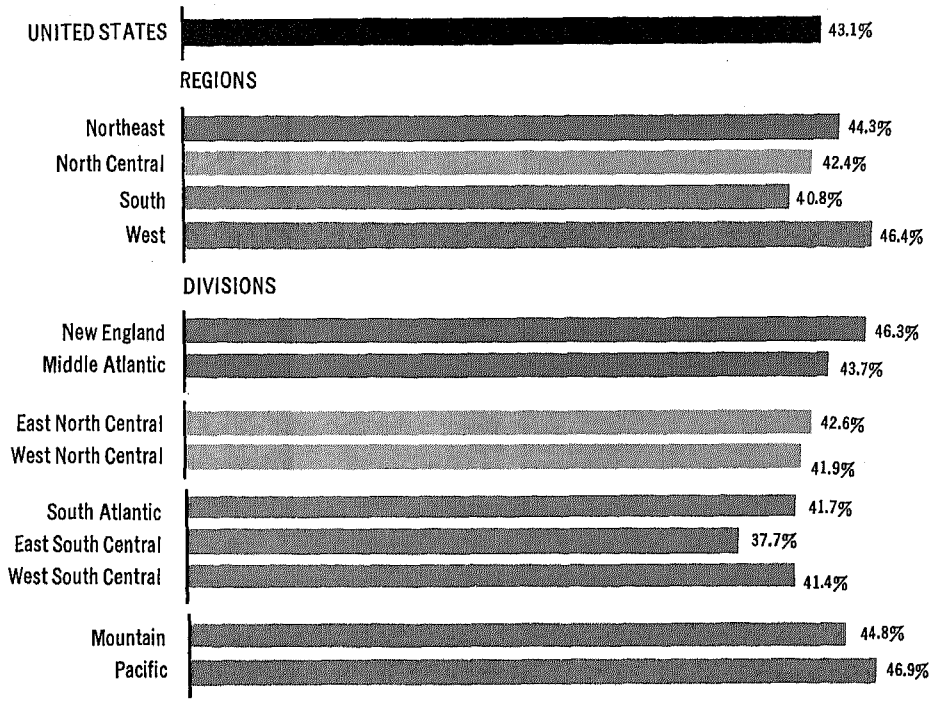

FIGURE 73 **NET PERCENT INCREASE, 1959-1969, IN MEDIAN INCOME OF FAMILIES By Race of Head, By Regions: 1960-1970**

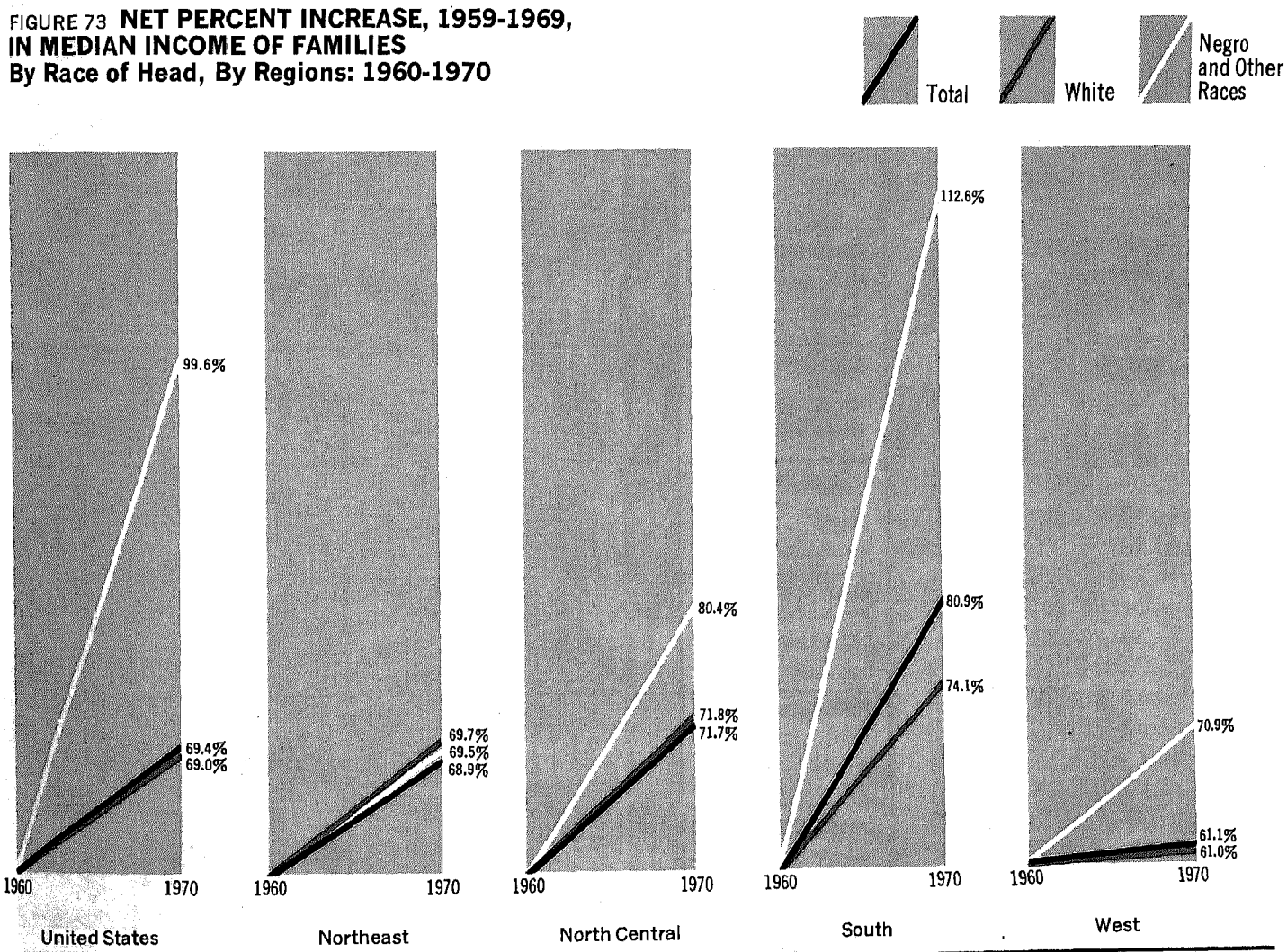

FIGURE 74
MEDIAN INCOME IN 1969 OF FAMILIES
By Race Of Head, By Regions

White

Negro and Other Races

EACH SYMBOL=$1,000

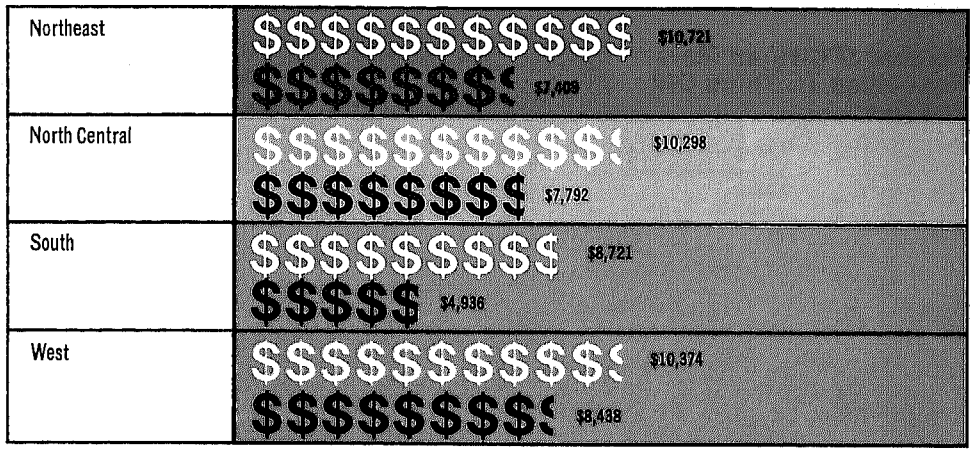

FIGURE 75
INCOME IN 1969 OF FAMILIES
By Race of Head

White

Negro and Other Races

EACH SYMBOL=2 PERCENT



FIGURE 76

MEDIAN INCOME IN 1969 OF FAMILIES, By States

- $10,000 or more
- $8,000–$9,999
- $7,000–$7,999
- Less than $7,000

UNITED STATES
AVERAGE $9,590

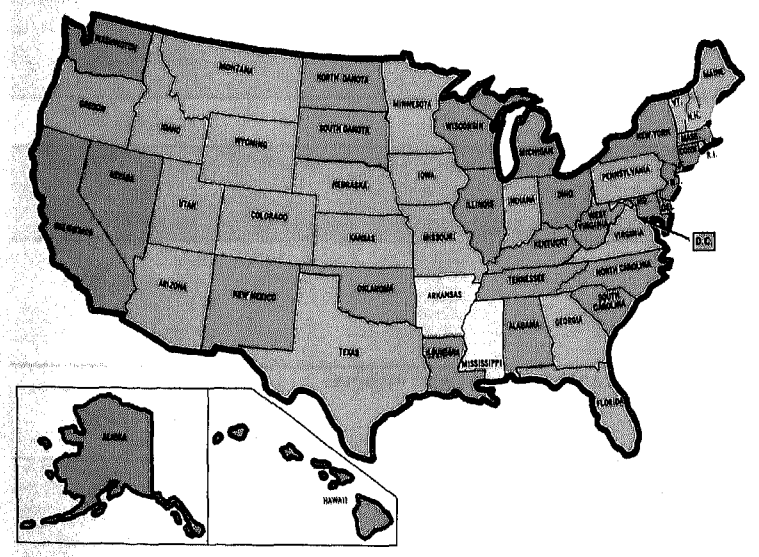

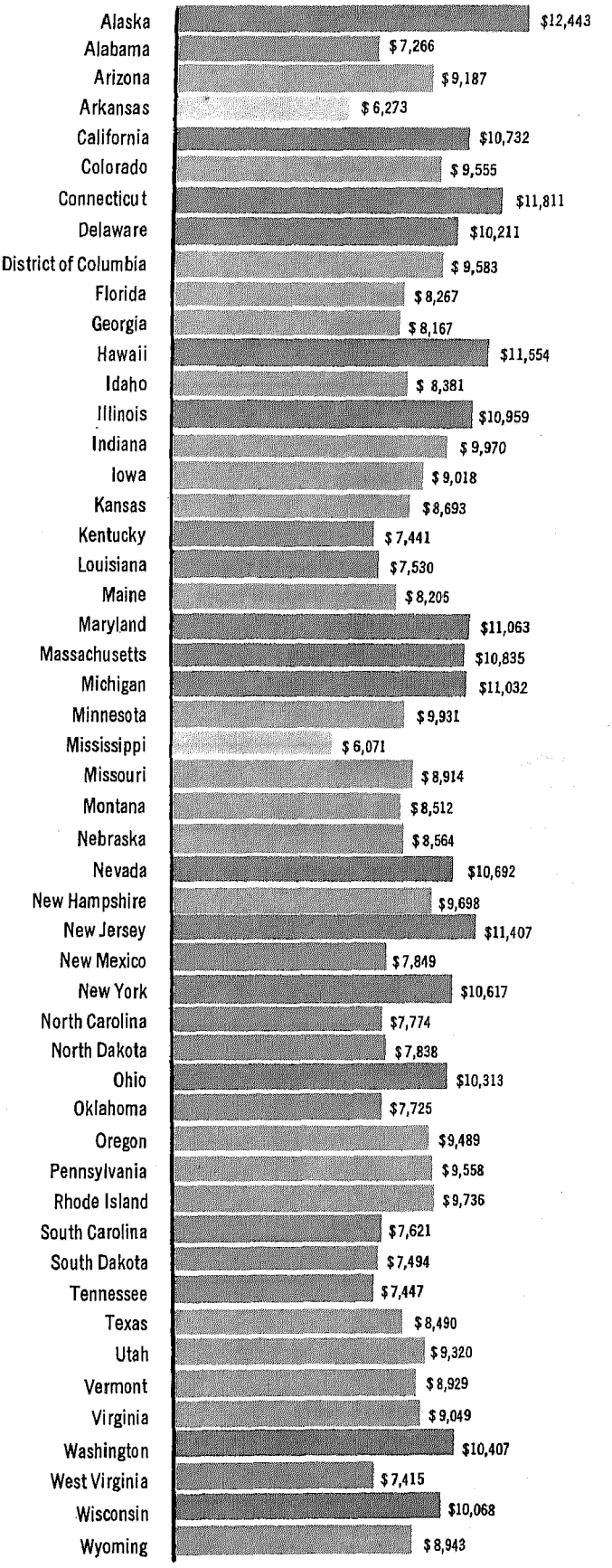

FIGURE 77 PERCENT OF PERSONS BELOW POVERTY LEVEL IN 1969

PERCENT OF SPECIFIED GROUP

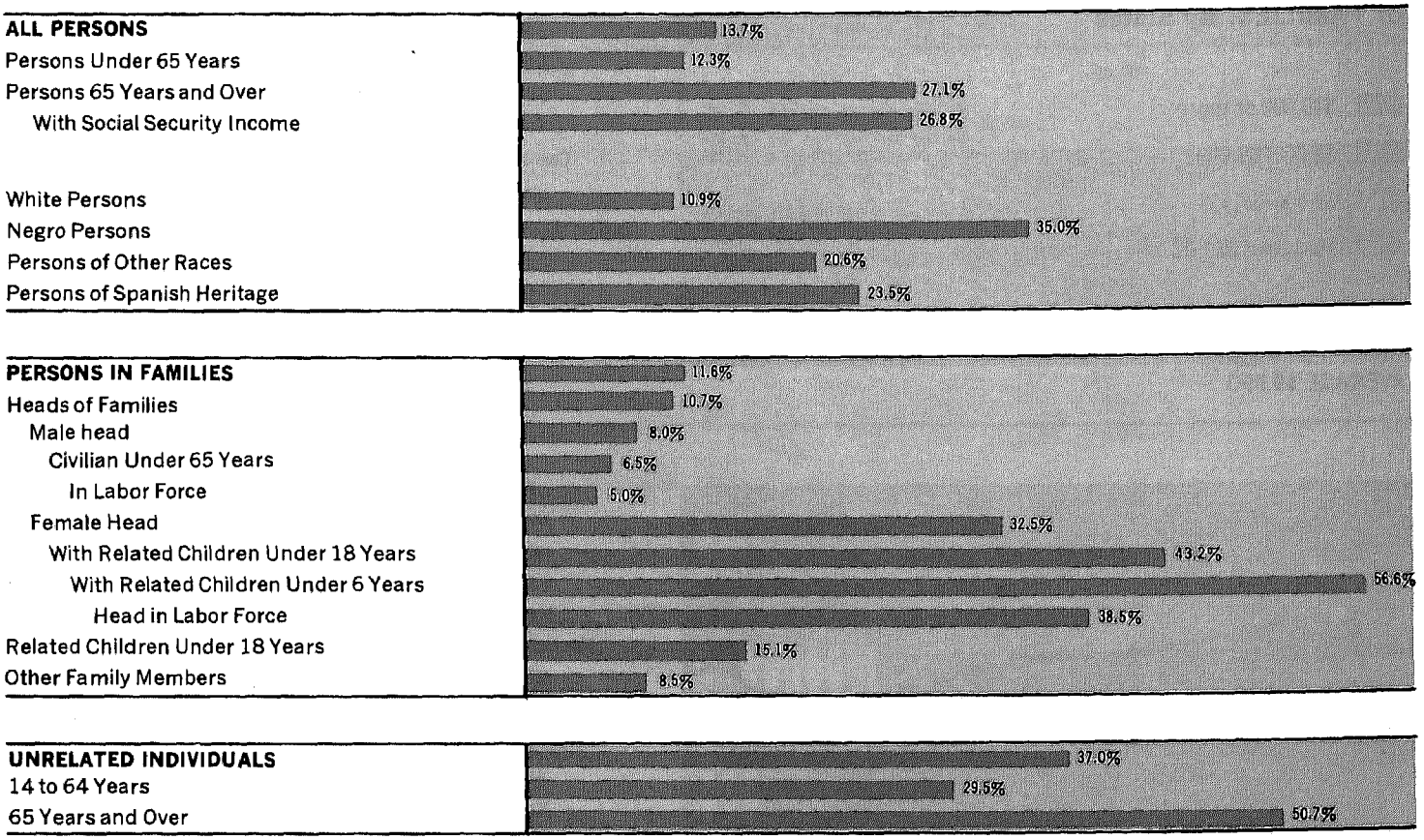

FIGURE 78 RATIO OF INCOME IN 1969 TO POVERTY LEVEL

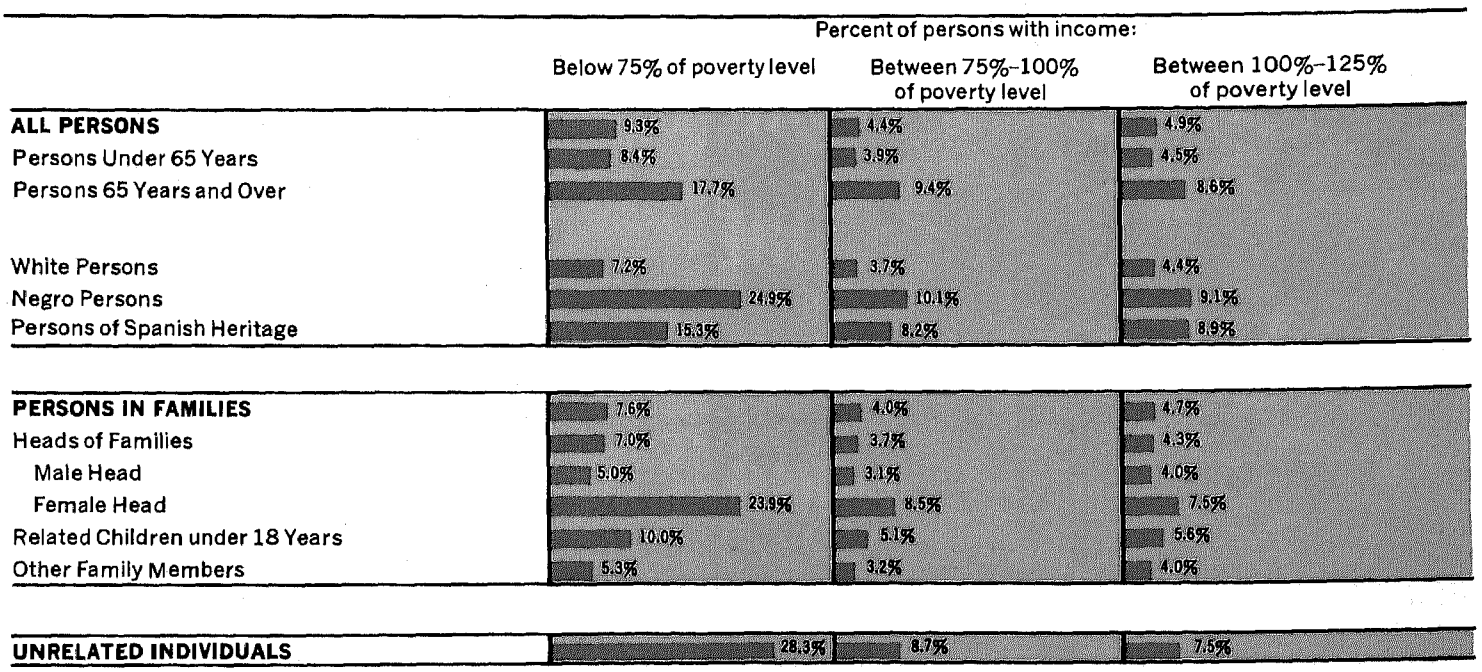

UNITED STATES
PARTMENT OF
MMERCE
PUBLICATION

(S1)-56
ctober 1973

c. 2

1970 CENSUS OF POPULATION

U. S. DEPARTMENT OF COMMERCE • Social and Economic Statistics Administration • BUREAU OF THE CENSUS

SUPPLEMENTARY REPORT

Selected Characteristics of the Population in Low-Income Areas of Large Cities: 1970

(The tables presented here are preprints of selected tables from Final Report PC(2)-9B, **Low-Income Areas in Large Cities,** which contains additional data as well as more detailed technical explanations and which will be published in December 1973)

This report summarizes information on the population and housing characteristics of low-income areas in the Nation's 50 largest cities. Comparable data are also presented for the entire city and the portion of the city outside the low-income area. In this report, low-income areas consist of all census tracts in which 20 percent or more of all persons were below the poverty level in 1969. Tables S-1, S-2, and S-3 present selected summary measures for each of the 50 cities individually. Tables 1 to 7 present more detailed information for the 50 cities combined; similar detailed data for each of the 50 cities are shown in Final Report PC(2)-9B.

These 50 largest cities contained approximately 64 percent of the population of all central cities, 29 percent of the total metropolitan population, and 20 percent of the total United States population. Also, 45 percent of the Nation's black population and 22 percent of the low-income population lived in these cities.

Although there was significant variation among the cities, there were generally sharp contrasts between the characteristics of the population in low-income areas and in the other areas of the cities. It should be noted, however, that these contrasts were proportional in nature and that the population characteristics within these areas of the cities contained the whole range of demographic, social, and economic characteristics.

For sale by the Superintendent of Documents, U.S. Government Printing Office, Washington, D.C. 20402, and U.S. Department of Commerce District Offices. Price . 45 cents

SESA LIBRARY

U.S. G(
DIVISIC
Washing
OFFICI
FIRST

About 10.6 million people resided in the low-income areas of the 50 largest cities in 1970. Low-income area residents constituted over one-fourth of the population of these cities, although this proportion varied considerably. In Honolulu, St. Paul, and Seattle, the proportion of the population residing in these areas was less than 10 percent. However, in Birmingham, Newark, and New Orleans, this proportion was greater than 50 percent.

The proportion of the population residing in the low-income areas differed greatly by race. For example, blacks comprised about one-quarter of the population of these cities, but over half of the population in the low-income areas. In the 34 cities with a Negro population of 50,000 or more, the black proportion of the low-income area population varied from less than 40 percent in Columbus and San Francisco to more than 80 percent in Atlanta, Memphis, and Washington, D.C.

Low-income areas also contained a disproportionate number of persons of Spanish language. In these cities, this ethnic group comprised only 9 percent of the total population, but 16 percent of the low-income area residents. In the 13 cities with 50,000 or more persons of Spanish language, these persons comprised about 10 percent of the low-income area population in Chicago and Dallas and over 70 percent in El Paso and San Antonio.

There were 6 million persons below the poverty level in 1969 in the 50 largest cities. Of these, over 3 million (56 percent) were living in low-income areas. One of every three persons in the low-income areas was below the poverty level, as contrasted to about one out of ten outside the low-income areas.

Although over half of the poor resided in low-income areas, blacks who were above the poverty level in 1969 were more likely to live in these areas than whites who were below this level. About 4 out of 5 low-income blacks and over half of the nonpoor blacks resided in the low-income areas, as contrasted to slightly more than one-third for the low-income white population and about one-eighth for nonpoor whites.

Family Composition

The composition of families differed considerably between the low-income areas and the balance of the cities. For example, families in the low-income areas were more than twice as likely to be headed by females. This relationship was observed for both white and black families, although black families were much more likely to be headed by a woman than white families.

In addition, family heads in low-income areas tended to be younger and more likely to have children than their counterparts outside the low-income areas, particularly in families with female heads. For example, four out of five female family heads in the low-income areas were under 55 years of age, as compared to about two-thirds outside these areas. More than three-fourths of the low-income area families headed by women included children under 18 years old, as compared to 55 percent for such families in the remainder of the cities.

Low-income area families also tended to be larger than families outside these areas. The average number of family members in poverty area families was 3.8, compared to 3.4 for families in the balance of the cities. Low-income area families with children had a larger number of children on the average (2.7) than such families living outside these areas (2.2).

One result of these differences in family composition was that children constituted a larger proportion of the low-income area population than of the population outside these areas. In addition, a much lower proportion of poverty area children were living with both parents than children in the balance of the cities.

About the same proportion of the population inside and outside the low-income areas was 65 years old and over. However, because a higher proportion of the low-income areas' aged population consisted of unrelated individuals than outside these areas, the proportion of all the aged who lived alone (i.e., in one-person households) was considerably higher in the low-income areas than outside these areas.

Socioeconomic Characteristics

There were also striking disparities in the socioeconomic status of the population, as measured by such factors as education, employment status, occupation, and income. For example, less than one-third of all persons 25 years old and over who resided in the low-income areas had completed their high school

education. Outside the low-income areas, over half of these persons were high school graduates.

In general, residents of the low-income areas were less likely to be in the labor force and, for those in the labor force, more likely to be unemployed than other residents of the 50 cities. Seventy-nine percent of all males 16 years old and over who lived outside the low-income areas were members of the labor force during the census week. For males in the low-income areas, the comparable proportion was only 69 percent. Among low-income area males who were in the labor force, the unemployment rate was almost twice as high (7.3 percent) as for comparable males outside these areas. In addition, low-income area residents tended to work in the lower-paying occupations. Of all employed males who lived in the low-income areas, only one-fourth worked in white collar occupations, as compared to nearly one-half of the employed males outside these areas.

The work experience in 1969 of family heads also differed between these areas. For example, about one out of ten male family heads living outside the low-income areas did not work at all during 1969. For low-income area residents, however, one out of six male heads did not work during the year. Of those male heads who did work in 1969, over 3 out of 4 outside the poverty areas and only 2 out of 3 inside these areas worked for the full year.

Families in the poverty areas were twice as likely to be without earners as other families. Regardless of where they lived, families with no earners were much more likely to have total incomes below the poverty level, but the poverty rate for such families in the low-income areas was double the rate for comparable families outside the low-income areas. This was at least partially due to the fact that families living outside these areas were much more likely to have received income from sources other than earnings, Social Security, or public assistance. About 41 percent of all families outside the low-income areas received income from such sources as interest, dividends, rent, pensions, etc. Only 18 percent of low-income area families received such income.

As a result, the median income in 1969 for families living in low-income areas was about $6,100, only 57 percent of the comparable figure for families outside these areas. About one-fourth of all low-income area families had incomes below the poverty level; outside these areas, the proportion was only 7 percent. Families with a female head were more likely to be poor regardless of where they lived. Within the low-income areas, however, one-half were below the poverty level, as compared to only one-fifth elsewhere.

Housing Characteristics

The low-income areas of the 50 cities tended to be clustered around and often included the central business district and therefore contained a disproportionate share of older housing units, often vacant or with inadequate facilities. Low-income area housing also tended to be more crowded and, while less expensive in terms of average rent, more expensive in terms of the proportion of a family's income required to cover this expense.

Nearly two-thirds of the low-income area housing was built prior to 1940, compared to less than half outside these areas. Complete plumbing facilities (hot water, bathtub or shower, and toilet for exclusive use) were available to all but 2 percent of the occupied units outside the poverty areas. However, 6 percent of the occupied units in the low-income areas did not have complete plumbing facilities.

The low-income areas contained about 26 percent of all housing units in the cities. However, these areas contained 42 percent of the vacant housing stock. One of every 12 units in the poverty areas was vacant, as compared to only one of every 25 outside these areas.

About three-fourths of the occupied housing units in the low-income areas were renter occupied units. Housing outside the poverty areas was divided equally between renter and owner occupied units.

Low-income area households tended to be both larger and more crowded than their counterparts outside these areas. Renter occupied households in the poverty areas had an average size of 2.9 persons and 17 percent had more than one person per room. Rental units outside these areas averaged 2.4 persons in size and only 7 percent had more than one person per room.

The financial characteristics of the housing units in the low-income areas reflected the location and condition of these units, as well as the socioeconomic characteristics of their occupants. The median value

of owner occupied units in the low-income areas was $10,100, nearly half the average value for such units outside these areas. For renter occupied units, which constituted the majority of low-income area housing, the mean rent was $88, only 72 percent of the average for rental units outside the poverty areas. Even though the low-income area rents were lower, about half of the low-income area households paid more than one-quarter of their total incomes for rent. Only 38 percent of households outside these areas fell in this category.

DEFINITIONS AND SAMPLE SIZE

The data in this report are from a 15-percent sample and are therefore subject to sampling variability. Definitions and technical explanations relating to the statistics presented here, as well as information on sampling variability, may be found in Final Report PC(2)-9B, **Low-Income Areas in Large Cities** (when available), or any report in the PC(1)-D series, **Detailed Characteristics** and HC(1) series, **Housing Characteristics for States, Cities, and Counties.**

Low-income area.—For this report, a low-income area consists of all census tracts in which 20 percent or more of all persons were below the poverty level in 1969. This method of defining low-income areas differs from other definitions used in the past.

The 1970 census definition was developed in order to provide a statistical index based on income only and to utilize the small area data on poverty status which were available in 1970 for the first time in a decennial census. Research was conducted by the Bureau's staff to find a definition that would delineate low-income areas for a given year which would be similar in size and location to those delineated by the 1960 low-income area definition, which consisted of an unweighted combination of five poverty-related socioeconomic characteristics. For this purpose, the Bureau utilized a special tabulation of 1960 census data for census tracts in a sample of large metropolitan areas. Low-income areas defined by the 1960 low-income area definition were compared to those defined by aggregating all census tracts with poverty rates above selected cutoff values. Based on this research, it was determined that areas consisting of census tracts with poverty rates of 20 percent or more most closely approximated those defined by the 1960 method.

Alternate low-income area definitions, consisting of census tracts with poverty rates of 30 percent or more and 40 percent or more, respectively, were also developed in order to provide some flexibility in the use of the low-income area concept.

Tracts which contain fewer than 100 persons or which consist entirely of crews of vessels were excluded from low-income areas.

Poverty status in 1969.—Families and unrelated individuals are classified as being above or below the poverty level using the poverty index adopted by a Federal Interagency Committee in 1969. This index provides a range of income cutoffs or "poverty thresholds" adjusted to take into account such factors as family size, sex and age of the family head, the number of children, and farm-nonfarm residence. The poverty cutoffs for farm families have been set at 85 percent of the nonfarm levels. These income cutoffs are updated every year to reflect the changes in the Consumer Price Index. The average poverty threshold for a nonfarm family of four was $3,743 in 1969. For a detailed explanation of the poverty definition, see **Current Population Reports,** Series P-23, No. 28, "Revisions in Poverty Statistics, 1959 to 1968."

Income in 1969.—Data on income collected in the census are limited to money income received before payments for personal income taxes, Social Security, union dues, Medicare deductions, etc. Money income is the sum of the amounts received from earnings; Social Security and public assistance payments; dividends, interest, and rent; unemployment and workmen's compensation; government and private employee pensions; and other periodic income. (Certain money receipts such as capital gains are not included.) Therefore, money income does not reflect the fact that many families receive part of their income in the form of nonmoney transfers such as food stamps, health benefits, and subsidized housing; that many farm families receive nonmoney income in

the form of rent-free housing and goods produced and consumed on the farm; or that nonmoney incomes are also received by some nonfarm residents which often take the form of the use of business transportation and facilities, full or partial payments by business for retirement programs, medical and educational expenses, etc. These elements should be considered when comparing income levels.

Since the reporting of income is frequently based on memory rather than on records, there is a tendency to underreport or fail to report some elements of income. This is especially pronounced for income sources that are not derived from earnings, such as Social Security payments, public assistance, interest and dividends, etc. For example, it has been determined that income earned from wages or salary in the Current Population Survey (CPS) tend to be much better reported than other sources of income and is nearly equal to independently derived benchmark estimates. By contrast, income data collected annually in the CPS on Social Security and public assistance income payments to beneficiaries have in recent years averaged approximately 80 and 75 percent, respectively, of their benchmark estimates. In the census, the underreporting of these specified types of income and the number of recipients of such income compared with administrative information reflects, for the most part, the failure of some respondents to report them accurately, rather than the failure to enumerate persons receiving them.

Symbols.—A dash "—" signifies zero.

Table S-1. Summary of Social and Housing Characteristics for the 50 Largest Cities by Residence in Census Tracts With a Poverty Rate of 20 Percent or More (Low-Income Areas): 1970

[Excludes inmates of institutions, members of Armed Forces living in barracks, college students living in dormitories, and unrelated individuals under 14 years. Data based on 15-percent sample, see text. For minimum base for derived figures (percent, median, etc.) and meaning of symbols, see text]

Cities	All persons: Total	All persons: Percent: Negro	All persons: Percent: Persons of Spanish language	All persons: Percent: Less than 18 years old	All persons: Percent: 65 years old and over	Persons 5 years old and over—Percent migrant	Persons 25 years old and over—Percent high school graduates	Persons 16 to 21 years old not in school—Percent high school graduates	Related children under 18 years old—Percent living with both parents	Family heads: Total	Family heads: Percent: Female	Family heads: Percent: 65 years old and over	Unrelated individuals: Total	Unrelated individuals: Percent 65 years old and over	Occupied housing units—Percent: Owner occupied	Occupied housing units—Percent: Structure built 1939 or earlier	Occupied housing units—Percent: With 1.00 or fewer persons per room	Mean gross rent of specified renter occupied units[1] (dollars)
Total	**39 827 807**	**24.5**	**9.3**	**31.7**	**10.6**	**11.8**	**49.9**	**59.9**	**75.0**	**10 080 765**	**16.5**	**14.2**	**4 923 877**	**29.5**	**43.2**	**50.6**	**91.3**	**120**
In low-income area	10 555 918	58.1	16.4	37.5	9.4	9.4	31.4	46.0	56.3	2 374 073	29.1	12.6	1 557 073	28.4	24.1	63.5	84.1	92
Not in low-income area	29 271 889	12.5	6.8	29.7	11.1	12.6	55.6	67.1	83.5	7 706 692	12.7	14.7	3 366 804	30.0	49.7	46.3	93.7	134
Atlanta, Ga	484 051	51.5	1.0	33.0	9.2	18.3	46.9	55.6	67.1	119 319	21.2	12.3	62 289	24.6	41.1	30.1	89.6	106
In low-income area	173 089	81.7	0.5	37.1	9.7	10.8	26.4	45.2	48.8	39 360	35.2	13.0	23 955	29.2	22.5	38.5	82.2	78
Not in low-income area	310 962	34.7	1.2	30.7	9.0	22.3	57.1	63.2	79.4	79 959	14.3	11.9	38 334	21.8	50.8	25.8	93.5	129
Baltimore, Md	890 192	46.3	0.9	33.7	10.4	8.1	34.4	48.5	65.7	215 706	21.6	14.8	102 536	29.6	44.4	59.3	91.7	114
In low-income area	316 132	76.7	0.8	39.8	8.5	6.7	21.0	37.2	48.4	68 355	34.9	13.0	40 528	25.2	24.9	77.5	86.5	97
Not in low-income area	574 060	29.5	1.0	30.3	11.5	8.9	40.7	56.9	78.1	147 351	15.5	15.6	62 008	32.5	53.9	50.3	94.3	127
Birmingham, Ala	297 408	42.1	0.4	32.7	11.6	8.5	44.1	55.7	71.1	76 699	17.8	16.4	30 073	37.8	54.0	42.7	90.2	81
In low-income area	165 177	70.2	0.4	35.4	12.0	6.5	32.5	51.2	61.7	39 309	24.0	17.8	18 686	38.1	41.6	47.5	84.8	70
Not in low-income area	132 231	6.9	0.4	29.3	11.1	10.9	57.2	63.3	85.2	37 390	11.4	14.9	11 387	37.3	68.2	37.3	96.3	105
Boston, Mass	612 331	16.7	2.9	29.5	12.3	12.5	54.3	65.8	72.4	142 004	22.5	17.8	110 416	24.6	27.2	77.4	92.8	133
In low-income area	192 661	41.8	5.9	31.4	10.7	17.0	48.4	59.4	53.2	39 124	33.3	13.2	52 583	20.9	12.4	76.5	90.6	121
Not in low-income area	419 670	5.3	1.5	28.7	13.1	10.5	56.6	70.5	82.0	102 880	18.4	19.6	57 833	28.0	34.7	77.8	94.0	141
Buffalo, N.Y.	451 923	20.6	1.6	31.3	13.0	5.0	39.5	63.0	75.6	113 429	18.3	17.6	57 668	36.2	44.0	85.4	95.3	95
In low-income area	104 252	61.9	3.5	36.6	10.8	6.6	28.8	45.7	54.4	22 802	31.0	14.0	18 562	30.0	24.4	86.9	92.6	87
Not in low-income area	347 671	8.2	1.1	29.8	13.6	4.5	42.3	69.3	83.4	90 627	15.1	18.5	39 106	39.2	50.0	85.0	96.1	98
Chicago, Ill	3 327 432	32.7	7.4	32.3	10.4	4.7	44.1	54.4	72.3	826 500	17.7	14.2	396 713	29.0	34.9	66.4	90.5	127
In low-income area	817 936	76.2	9.3	43.4	7.1	4.8	29.5	38.5	51.6	173 561	32.6	9.6	100 279	26.8	12.8	68.7	80.5	107
Not in low-income area	2 509 496	18.6	6.8	28.7	11.5	4.7	47.8	61.2	82.5	652 939	13.7	15.5	296 434	29.7	40.9	65.8	93.2	136
Cincinnati, Ohio	437 200	28.0	0.6	31.8	12.5	10.0	44.1	55.8	73.6	109 598	18.0	16.2	61 161	34.5	38.5	58.8	90.7	100
In low-income area	137 565	60.2	0.4	36.0	11.8	7.9	26.0	43.1	54.3	30 617	30.8	14.2	25 825	32.9	17.3	72.1	84.9	79
Not in low-income area	299 635	13.3	0.7	29.9	12.9	11.0	51.8	63.2	84.2	78 981	13.1	17.0	35 336	35.7	48.7	52.4	93.6	117
Cleveland, Ohio	740 559	38.5	1.9	33.9	10.4	6.7	37.6	55.4	71.5	184 925	19.3	14.1	83 091	33.0	46.1	72.9	92.9	99
In low-income area	207 345	75.4	2.0	37.7	9.9	7.0	27.3	42.9	50.2	46 926	33.2	12.6	31 720	29.7	23.6	81.7	90.4	88
Not in low-income area	533 214	24.1	1.8	32.4	10.6	6.5	41.2	61.7	81.1	137 999	14.6	14.6	51 371	35.1	54.9	69.4	93.9	107
Columbus, Ohio	514 390	18.8	0.6	33.8	8.5	14.6	55.9	65.3	79.8	128 230	13.9	11.2	63 220	24.4	51.0	38.7	93.7	110
In low-income area	141 828	39.3	0.7	31.7	10.5	16.1	35.1	57.4	62.0	30 423	24.4	14.4	32 550	20.7	25.7	69.0	91.2	94
Not in low-income area	372 562	11.0	0.6	34.6	7.7	14.1	63.3	70.1	86.0	97 807	10.7	10.2	30 670	28.4	61.6	26.1	94.7	123
Dallas, Texas	835 360	24.8	7.5	34.3	7.7	18.1	54.4	55.7	77.9	216 331	13.7	10.6	85 220	23.8	52.6	18.3	91.1	129
In low-income area	214 873	74.6	10.1	41.2	7.2	10.9	31.1	44.5	59.9	48 862	25.6	11.2	23 058	25.5	36.0	28.6	79.5	93
Not in low-income area	620 487	7.6	6.6	31.9	7.9	20.6	61.0	61.4	86.0	167 469	10.2	10.4	62 162	23.1	57.7	15.3	94.7	145
Denver, Colo	503 115	9.2	15.4	31.0	11.3	22.7	62.0	64.6	79.3	127 441	13.8	14.7	76 957	27.8	50.3	40.6	94.8	114
In low-income area	117 477	15.6	33.6	30.1	13.7	20.7	40.5	56.9	60.9	25 693	24.2	15.9	29 150	29.9	22.4	64.6	91.6	87
Not in low-income area	385 638	7.3	9.9	31.2	10.5	23.2	68.2	69.1	84.7	101 748	11.1	14.4	47 807	26.5	60.1	32.2	95.9	133
Detroit, Mich	1 493 564	43.8	1.8	32.9	11.2	7.8	42.1	55.9	70.9	372 934	18.0	16.1	165 702	32.3	60.0	61.0	92.6	104
In low-income area	429 708	74.0	2.2	36.5	10.3	9.0	28.8	45.5	54.2	95 231	28.7	13.9	69 240	28.7	34.6	82.0	89.8	88
Not in low-income area	1 063 856	31.7	1.6	31.5	11.5	7.4	46.9	61.4	78.8	277 703	14.3	16.9	96 462	34.8	70.5	52.3	93.8	119
El Paso, Texas	320 310	2.3	57.4	41.3	6.0	14.0	52.0	60.0	81.1	74 902	13.3	8.9	17 745	32.4	60.3	22.8	82.2	94
In low-income area	120 304	2.9	79.8	40.5	8.1	7.8	28.8	49.9	74.5	26 470	18.8	12.6	9 453	37.8	41.6	44.2	72.4	67
Not in low-income area	200 006	2.0	44.0	41.8	4.7	17.8	65.4	69.2	84.9	48 432	10.4	6.9	8 292	26.2	72.1	9.3	88.4	132
Fort Worth, Texas	385 249	20.0	8.0	33.8	9.4	18.3	49.1	54.3	80.1	102 629	12.0	12.8	34 526	33.8	61.7	26.5	90.9	112
In low-income area	79 816	58.9	16.2	37.3	11.2	12.1	26.7	42.8	62.3	18 536	23.6	17.1	10 119	34.6	43.9	47.1	81.7	79
Not in low-income area	305 433	9.8	5.8	32.9	8.9	19.9	54.4	58.2	85.4	84 093	9.5	11.9	24 407	33.4	66.2	21.4	93.2	126
Honolulu, Hawaii	317 824	0.7	2.6	31.1	6.8	15.5	65.9	78.3	83.2	74 779	11.3	9.7	36 547	13.6	40.7	20.5	81.8	154
In low-income area	18 803	2.9	4.7	47.4	4.8	22.0	48.9	51.8	61.5	4 130	27.5	5.3	1 585	30.4	3.9	13.1	76.0	85
Not in low-income area	299 021	0.5	2.4	30.1	6.9	15.1	66.7	80.1	85.3	70 649	10.4	10.0	34 962	12.8	42.9	20.9	82.1	161
Houston, Texas	1 218 988	25.7	11.4	36.2	6.2	17.1	52.1	53.9	80.7	307 992	12.3	8.8	111 330	20.7	52.6	17.3	90.0	119
In low-income area	352 668	61.3	20.2	39.3	7.3	9.5	28.5	43.0	67.6	80 945	20.9	11.2	38 180	23.4	38.2	31.4	81.2	86
Not in low-income area	866 320	11.2	7.8	35.0	5.8	20.1	60.8	60.3	86.7	227 047	9.3	7.9	73 150	19.3	58.1	11.9	93.3	138
Indianapolis, Ind	731 963	18.0	0.8	36.2	8.5	13.2	55.2	57.1	82.3	187 252	12.0	11.7	62 314	32.1	61.3	39.2	92.0	119
In low-income area	91 028	58.9	0.6	34.8	12.3	9.0	30.3	39.5	58.0	19 914	27.3	16.5	17 089	31.0	29.4	78.0	87.3	86
Not in low-income area	640 935	12.2	0.9	36.4	8.0	13.7	58.7	60.7	85.5	167 338	10.2	11.1	45 225	32.6	66.4	33.0	92.8	130
Jacksonville, Fla	508 549	22.9	1.3	36.3	7.6	16.8	51.6	62.0	76.3	132 148	14.9	10.5	39 272	30.6	67.6	20.1	91.8	109
In low-income area	147 329	67.9	0.8	38.7	9.5	9.2	32.8	50.0	56.9	35 006	27.3	13.4	15 481	35.0	51.8	34.8	85.1	81
Not in low-income area	361 220	4.5	1.5	35.3	6.8	19.9	58.9	67.2	85.0	97 142	10.4	9.4	23 791	27.7	73.9	14.3	94.5	130

[1] Excludes one-family homes on 10 acres or more.

Table S-1. Summary of Social and Housing Characteristics for the 50 Largest Cities by Residence in Census Tracts With a Poverty Rate of 20 Percent or More (Low-Income Areas): 1970—Continued

[Excludes inmates of institutions, members of Armed Forces living in barracks, college students living in dormitories, and unrelated individuals under 14 years. Data based on 15-percent sample, see text. For minimum base for derived figures (percent, median, etc.) and meaning of symbols, see text]

Cities	All persons					Persons 5 years old and over—Percent migrant	Persons 25 years old and over—Percent high school graduates	Persons 16 to 21 years old not in school—Percent high school graduates	Related children under 18 years old—Percent living with both parents	Family heads			Unrelated individuals		Occupied housing units—Percent			Mean gross rent of specified renter occupied units[1] (dollars)
		Percent									Percent							
	Total	Negro	Persons of Spanish language	Less than 18 years old	65 years old and over					Total	Female	65 years old and over	Total	Percent 65 years old and over	Owner occupied	Structure built 1939 or earlier	With 1.00 or fewer persons per room	
Kansas City, Mo	500 284	22.1	2.7	33.1	11.5	14.7	56.1	63.5	78.9	126 069	13.5	14.4	62 649	35.2	58.1	50.3	93.9	110
In low-income area	107 074	61.4	4.1	33.9	13.9	9.2	34.8	48.4	55.9	23 516	26.4	16.7	21 224	35.1	34.7	75.1	90.9	78
Not in low-income area	393 210	11.5	2.3	32.9	10.8	16.2	61.8	69.3	85.3	102 553	10.6	13.9	41 425	35.2	65.1	42.9	94.8	128
Long Beach, Calif	342 380	5.3	6.1	25.4	14.1	16.4	62.9	71.1	77.4	93 123	13.6	15.0	59 062	35.6	43.8	31.5	95.3	120
In low-income area	57 314	22.0	7.6	25.6	21.4	24.5	45.7	62.1	57.6	13 224	23.7	18.7	16 550	45.2	17.2	56.1	92.9	96
Not in low-income area	285 066	2.0	5.8	25.4	12.6	14.8	66.2	73.8	81.4	79 899	11.9	14.4	42 512	31.8	50.3	25.4	95.9	130
Los Angeles, Calif	2 759 332	18.0	17.3	30.6	9.8	10.9	62.4	64.4	75.4	694 528	16.3	12.0	422 501	25.0	40.8	32.2	91.6	128
In low-income area	560 983	55.4	24.5	35.4	9.7	10.0	40.8	52.7	55.2	123 135	30.1	11.4	107 702	26.0	22.2	54.5	83.6	93
Not in low-income area	2 198 349	8.4	15.5	29.4	9.8	11.1	67.3	68.6	81.6	571 393	13.3	12.1	314 799	24.7	45.5	26.6	93.6	140
Louisville, Ky	355 270	23.9	0.4	32.3	12.0	8.8	41.1	52.7	73.7	91 601	17.6	16.1	40 336	36.7	53.3	52.6	90.7	92
In low-income area	121 790	47.7	0.2	35.0	12.7	8.0	25.2	39.7	55.0	28 619	29.1	16.4	19 040	36.3	32.7	70.6	86.0	76
Not in low-income area	233 480	11.5	0.5	30.9	11.6	9.3	48.8	62.2	84.7	62 982	12.4	15.9	21 296	37.1	64.6	42.6	93.3	108
Memphis, Tenn	616 424	39.0	0.4	36.5	8.3	13.0	50.4	59.1	72.7	153 910	16.4	11.8	47 771	30.6	56.6	23.2	88.1	97
In low-income area	269 931	83.0	0.3	40.4	9.4	8.1	28.8	49.8	56.4	59 697	27.2	14.8	25 582	31.2	39.7	34.1	77.1	77
Not in low-income area	346 493	4.8	0.5	33.5	7.6	16.7	64.8	70.6	87.9	94 213	9.6	9.9	22 189	29.9	68.4	15.5	95.8	125
Miami, Fla	331 690	22.7	45.7	25.4	14.3	9.1	43.3	51.6	71.8	85 032	16.8	17.5	49 344	30.9	35.9	30.3	79.2	119
In low-income area	148 137	43.0	38.2	28.9	12.7	8.3	33.8	42.7	63.3	35 659	21.7	15.3	25 616	29.3	20.3	38.1	73.7	105
Not in low-income area	183 553	6.3	51.7	22.6	15.7	9.7	50.2	61.1	80.5	49 373	13.3	19.1	23 728	32.6	48.5	24.0	83.5	137
Milwaukee, Wis	705 035	14.7	2.2	33.2	10.6	8.5	49.8	70.5	80.8	176 875	14.0	14.8	80 337	31.2	47.3	54.6	93.1	120
In low-income area	131 611	55.0	4.6	37.7	9.5	12.6	33.5	53.3	58.7	27 330	28.2	12.0	25 279	25.8	23.1	76.0	89.5	99
Not in low-income area	573 424	5.5	1.6	32.2	10.9	7.6	52.9	76.7	86.7	149 545	11.4	15.3	55 058	33.7	52.9	49.7	94.0	128
Minneapolis, Minn	421 137	4.3	0.9	27.4	14.3	15.6	58.5	78.2	80.0	104 043	15.8	19.2	82 147	28.3	49.4	68.1	95.6	119
In low-income area	65 720	13.2	1.6	21.8	14.8	26.3	47.3	77.1	57.2	12 060	25.6	17.3	27 685	21.9	13.3	72.1	94.0	96
Not in low-income area	355 417	2.7	0.8	28.4	14.3	13.7	60.4	78.5	83.2	91 983	14.5	19.5	54 462	31.6	57.6	67.1	96.0	130
Nashville-Davidson, Tenn	429 868	19.2	0.7	33.7	8.8	13.5	51.5	59.0	81.2	113 633	13.1	11.9	35 879	29.2	59.6	25.0	92.8	108
In low-income area	91 525	66.6	0.5	34.4	11.4	9.0	30.4	47.6	56.4	21 282	28.7	16.4	12 884	28.3	30.7	44.9	85.3	80
Not in low-income area	338 343	6.4	0.7	33.5	8.0	14.8	56.9	63.3	88.1	92 351	9.5	10.9	22 995	29.7	67.5	19.6	94.9	124
Newark, N.J	379 451	54.2	12.0	37.2	7.9	6.5	32.9	49.1	60.2	91 002	26.8	11.0	40 910	26.2	20.5	68.9	85.6	114
In low-income area	217 762	72.8	12.1	42.4	6.5	6.9	29.1	44.1	52.1	49 022	34.8	8.7	25 594	24.5	13.1	64.9	81.7	108
Not in low-income area	161 689	29.1	11.9	30.4	9.8	6.1	37.0	57.2	75.2	41 980	17.6	13.7	15 316	29.1	29.9	74.0	90.4	124
New Orleans, La	584 519	45.3	4.5	34.5	10.6	8.8	42.4	51.4	67.5	143 691	21.2	14.9	60 726	33.7	38.4	49.7	86.0	95
In low-income area	324 674	69.9	3.6	37.9	10.4	5.4	28.5	43.1	56.5	75 711	28.3	15.0	35 107	35.1	27.0	54.5	79.7	80
Not in low-income area	259 845	14.5	5.5	30.3	11.0	13.0	57.5	66.8	84.6	67 980	13.4	14.8	25 619	31.7	51.8	44.0	93.4	121
New York, N.Y.[2]	7 802 046	21.0	16.3	28.5	11.9	11.5	47.1	57.4	73.8	2 059 281	17.2	15.7	968 739	30.9	23.6	62.1	90.0	127
In low-income area	2 089 518	49.7	35.5	39.9	7.0	8.9	28.9	40.1	56.3	499 092	31.0	9.2	218 929	26.8	7.9	72.3	80.4	94
Not in low-income area	5 712 528	10.5	9.3	24.4	13.6	12.4	52.1	67.8	84.2	1 560 189	12.8	17.7	749 810	32.2	28.3	59.1	92.9	140
Bronx County	1 450 710	24.1	27.9	31.9	11.4	11.7	39.9	49.6	67.4	390 932	20.7	15.3	132 252	37.8	14.3	64.0	86.7	109
In low-income area	575 173	41.7	49.8	42.6	5.8	11.8	26.4	35.8	54.2	141 778	32.7	7.7	44 553	27.2	3.5	72.1	78.4	95
Not in low-income area	875 537	12.6	13.5	24.9	15.1	11.5	46.2	64.1	82.1	249 154	13.8	19.6	87 699	43.3	20.1	59.7	91.1	119
Kings County	2 583 396	25.2	15.1	31.6	11.0	6.0	41.3	55.5	71.0	685 292	18.5	15.2	233 383	36.2	24.0	69.2	88.7	112
In low-income area	926 417	52.6	30.0	42.2	6.1	6.1	29.1	41.0	56.6	218 811	30.4	8.5	76 913	27.7	12.6	74.3	79.2	97
Not in low-income area	1 656 979	9.8	6.8	25.7	13.7	6.0	46.3	68.0	84.1	466 481	12.9	18.3	156 470	40.4	29.2	66.9	93.0	120
New York County	1 512 261	24.7	20.6	21.8	13.8	15.7	54.9	53.5	66.6	359 717	21.0	17.1	413 177	22.8	6.9	66.3	91.0	147
In low-income area	525 951	50.7	32.4	32.7	9.6	10.2	30.0	42.4	57.6	124 204	30.3	11.6	92 002	25.2	3.3	70.7	83.7	88
Not in low-income area	986 310	10.7	14.3	16.0	16.1	18.5	65.0	64.7	76.4	235 513	16.1	20.0	321 175	22.1	8.2	64.6	93.7	170
Queens County	1 970 726	12.8	7.8	26.3	12.3	14.0	51.7	69.3	85.4	549 772	11.8	16.1	173 874	37.3	41.9	49.4	92.9	141
In low-income area	57 693	73.4	9.7	40.8	8.6	11.9	35.4	46.9	60.0	13 281	30.3	12.1	5 186	36.9	27.5	60.8	82.3	103
Not in low-income area	1 913 033	11.0	7.7	25.8	12.4	14.1	52.1	70.3	86.6	536 491	11.3	16.2	168 688	37.3	42.3	49.1	93.1	142
Norfolk, Va	263 788	31.3	1.5	35.2	7.7	21.9	46.9	62.3	71.0	68 786	17.4	10.4	24 284	25.7	42.8	30.1	92.1	111
In low-income area	94 822	72.4	1.4	40.3	7.4	17.9	31.8	44.7	55.1	21 878	29.6	10.7	10 630	24.0	22.6	46.4	84.8	90
Not in low-income area	168 966	8.3	1.6	32.3	7.9	24.1	54.4	71.6	82.1	46 908	11.8	10.2	13 654	27.1	53.0	21.9	95.8	126
Oakland, Calif	351 995	35.0	7.7	28.1	13.0	13.7	57.1	69.5	68.7	89 113	17.5	15.8	61 867	30.8	42.5	53.4	92.7	122
In low-income area	127 416	64.0	9.7	35.0	10.6	11.9	38.9	60.4	57.6	29 183	25.8	12.8	22 090	30.3	32.0	60.2	86.4	98
Not in low-income area	224 579	18.5	6.6	24.2	14.3	14.7	65.8	76.2	77.8	59 930	13.4	17.3	39 777	31.1	47.8	50.0	95.8	138

[1]Excludes one-family homes on 10 acres or more. [2]Includes Richmond County not shown separately.

Table S-1. **Summary of Social and Housing Characteristics for the 50 Largest Cities by Residence in Census Tracts With a Poverty Rate of 20 Percent or More (Low-Income Areas): 1970**—Continued

[Excludes inmates of institutions, members of Armed Forces living in barracks, college students living in dormitories, and unrelated individuals under 14 years. Data based on 15-percent sample, see text. For minimum base for derived figures (percent, median, etc.) and meaning of symbols, see text]

Cities	All persons: Total	All persons: Percent: Negro	All persons: Percent: Persons of Spanish language	All persons: Percent: Less than 18 years old	All persons: Percent: 65 years old and over	Persons 5 years old and over—Percent migrant	Persons 25 years old and over—Percent high school graduates	Persons 16 to 21 years old not in school—Percent high school graduates	Related children under 18 years old—Percent living with both parents	Family heads: Total	Family heads: Percent: Female	Family heads: Percent: 65 years old and over	Unrelated individuals: Total	Unrelated individuals: Percent 65 years old and over	Occupied housing units—Percent: Owner occupied	Occupied housing units—Percent: Structure built 1939 or earlier	Occupied housing units—Percent: With 1.00 or fewer persons per room	Mean gross rent of specified renter occupied units[1] (dollars)
Oklahoma City, Okla	361 599	13.7	2.0	33.7	9.6	17.5	58.7	62.9	79.8	96 791	12.5	12.5	35 818	35.4	64.5	28.3	93.7	103
In low-income area	95 824	44.0	2.5	34.9	12.3	12.7	38.4	57.5	59.8	23 320	23.2	16.0	14 489	37.5	45.9	49.7	89.4	79
Not in low-income area	265 775	2.7	1.8	33.2	8.6	19.2	65.7	65.8	87.3	73 471	9.1	11.4	21 329	34.1	71.8	20.0	95.4	121
Omaha, Nebr	342 394	10.0	1.9	35.5	9.7	14.7	62.3	73.7	84.6	84 521	11.6	13.6	35 462	31.0	60.4	45.4	92.9	114
In low-income area	50 509	49.8	2.8	35.8	12.8	11.1	37.5	59.3	55.8	11 214	27.0	17.5	8 812	32.9	38.6	73.8	91.7	80
Not in low-income area	291 885	3.1	1.7	35.5	9.2	15.3	66.5	77.4	89.7	73 307	9.3	13.0	26 650	30.4	64.6	39.9	93.1	126
Philadelphia, Pa	1 914 848	33.6	2.4	31.5	11.5	5.5	40.1	60.7	72.6	479 070	18.9	15.8	218 902	31.8	59.7	68.9	94.1	104
In low-income area	494 165	68.6	5.4	36.0	10.2	6.2	27.8	47.0	49.4	109 071	33.8	14.6	81 213	26.1	36.4	83.1	89.8	86
Not in low-income area	1 420 683	21.4	1.3	30.0	11.9	5.3	43.9	67.1	82.2	369 999	14.6	16.2	137 689	35.1	67.7	64.0	95.5	116
Phoenix, Ariz	575 742	4.7	12.8	35.6	8.5	21.4	59.3	57.2	83.0	147 527	10.9	11.7	49 730	31.1	63.8	11.2	91.1	123
In low-income area	96 547	20.4	34.2	37.0	11.4	15.1	30.5	38.2	65.2	21 687	20.5	15.2	14 826	33.7	39.7	37.1	81.9	81
Not in low-income area	479 195	1.6	8.5	35.3	8.0	22.7	64.8	63.7	86.7	125 840	9.3	11.1	34 904	29.9	69.0	5.7	93.0	141
Pittsburgh, Pa	506 281	20.5	0.5	29.2	13.4	5.3	46.3	69.9	76.7	127 583	18.2	18.6	65 607	34.6	50.1	74.3	93.8	108
In low-income area	112 461	60.5	0.7	31.8	14.1	5.0	32.1	58.7	51.0	25 792	32.8	18.2	21 759	33.9	27.1	73.7	90.7	85
Not in low-income area	393 820	9.1	0.5	28.4	13.2	5.4	50.1	73.9	84.9	101 791	14.5	18.7	43 848	35.0	57.2	74.5	94.7	120
Portland, Oreg	374 318	5.6	1.7	28.0	14.7	16.8	60.5	73.2	80.7	96 868	13.3	18.4	61 963	35.5	56.5	57.0	96.8	109
In low-income area	52 424	22.1	2.1	22.0	17.5	20.6	45.9	70.9	62.2	10 627	22.2	17.0	19 192	30.7	23.9	72.6	95.7	84
Not in low-income area	321 894	2.9	1.6	29.0	14.2	16.2	62.9	73.8	82.9	86 241	12.2	18.5	42 771	37.7	63.2	53.8	97.0	120
Rochester, N.Y	286 886	17.1	2.9	31.3	12.9	10.0	43.9	64.0	77.2	71 085	16.4	17.4	39 457	32.9	47.4	79.4	94.7	121
In low-income area	51 251	51.6	7.3	36.8	10.5	11.0	31.7	50.8	56.5	10 624	27.6	12.5	10 495	27.3	20.8	82.0	88.9	107
Not in low-income area	235 635	9.5	1.9	30.1	13.4	9.8	46.2	68.5	82.6	60 461	14.4	18.2	28 962	34.9	53.2	78.8	96.0	126
St. Louis, Mo	611 045	41.2	1.0	32.2	14.3	9.1	33.4	48.9	65.5	149 606	21.3	18.9	83 424	39.7	40.5	74.2	87.7	95
In low-income area	283 697	70.5	0.6	37.3	11.9	8.8	29.1	40.3	52.8	61 971	29.6	15.4	43 560	35.3	25.2	78.3	82.5	87
Not in low-income area	327 348	15.8	1.3	27.7	16.4	9.3	36.5	59.1	80.2	87 635	15.4	21.3	39 864	44.4	52.2	71.0	91.7	104
St. Paul, Minn	301 229	3.5	2.1	32.4	12.8	11.9	57.8	81.9	84.5	74 860	13.7	17.6	37 991	37.8	56.4	62.6	94.2	113
In low-income area	28 736	19.7	6.6	33.7	14.8	15.6	37.5	65.0	57.1	5 796	30.5	15.3	7 320	36.2	20.5	68.3	92.2	84
Not in low-income area	272 493	1.8	1.7	32.2	12.6	11.5	59.9	84.2	87.5	69 064	12.2	17.8	30 671	38.2	60.8	61.9	94.5	121
San Antonio, Texas	645 602	7.6	51.6	39.0	8.1	12.4	42.6	50.0	79.6	156 451	14.7	12.1	43 101	35.8	62.3	25.5	83.9	95
In low-income area	305 463	14.9	73.4	42.0	8.7	7.1	23.5	38.4	73.3	67 514	20.0	14.6	21 299	38.0	54.5	38.2	74.4	67
Not in low-income area	340 139	1.1	32.1	36.2	7.5	17.0	57.6	65.6	86.1	88 937	10.7	10.2	21 802	33.6	68.4	15.6	91.3	126
San Diego, Calif	637 202	7.7	11.2	32.8	9.1	24.0	66.4	73.9	79.2	163 882	13.4	11.6	81 296	25.9	50.7	22.2	93.4	130
In low-income area	79 579	35.8	22.0	36.0	9.5	20.4	43.8	62.8	63.8	17 990	23.6	10.3	14 812	28.6	26.1	47.8	86.4	94
Not in low-income area	557 623	3.7	9.7	32.3	9.1	24.5	69.3	76.4	81.6	145 892	12.2	11.8	66 484	25.4	54.4	18.3	94.4	138
San Francisco, Calif	697 862	13.5	11.7	22.7	13.9	15.4	62.1	72.4	74.6	165 452	16.4	17.7	170 903	24.0	32.8	66.7	93.3	142
In low-income area	149 684	29.0	15.7	26.1	13.0	14.9	46.2	62.2	58.8	30 110	26.2	13.5	47 158	25.4	10.5	79.0	88.4	103
Not in low-income area	548 178	9.2	10.6	21.8	14.1	15.5	66.1	76.7	79.7	135 342	14.2	18.6	123 745	23.4	39.4	63.1	94.7	159
San Jose, Calif	439 781	2.4	19.3	39.3	5.3	24.4	65.7	67.7	86.3	107 728	9.7	7.2	34 838	21.0	63.3	14.0	92.5	150
In low-income area	34 743	4.5	37.3	25.7	10.4	27.7	43.1	65.2	68.5	6 632	18.6	14.2	11 783	16.5	23.9	51.1	88.1	122
Not in low-income area	405 038	2.2	17.7	40.4	4.9	24.1	67.5	68.1	87.3	101 096	9.2	6.8	23 055	23.3	67.7	9.9	93.0	158
Seattle, Wash	516 742	7.2	2.1	26.0	12.9	16.2	65.5	74.3	80.9	133 494	12.6	15.8	95 677	28.6	54.2	47.4	96.7	121
In low-income area	37 670	23.9	2.4	22.0	18.8	20.4	46.6	71.8	53.7	6 780	25.9	16.5	16 033	31.8	14.7	63.9	94.7	82
Not in low-income area	479 072	5.9	2.0	26.3	12.5	15.9	67.0	74.6	82.7	126 714	11.9	15.8	79 644	28.0	58.0	45.8	96.9	129
Tampa, Fla	271 908	19.8	14.8	31.6	12.4	17.2	47.7	60.4	74.6	72 800	15.6	16.3	27 895	39.4	67.3	27.8	92.8	99
In low-income area	100 988	49.5	12.8	33.5	14.1	12.4	29.3	50.8	59.3	24 961	24.0	19.3	13 805	40.7	51.8	42.4	88.7	75
Not in low-income area	170 920	2.3	16.0	30.5	11.4	20.0	58.0	68.0	84.6	47 839	11.3	14.7	14 090	38.2	76.7	19.0	95.3	130
Toledo, Ohio	378 223	13.8	1.9	34.0	10.9	8.7	50.2	67.4	83.3	96 906	12.5	14.7	36 329	39.1	65.5	56.6	94.8	105
In low-income area	49 284	67.6	3.3	36.8	11.5	9.5	29.6	47.8	60.1	10 734	27.8	15.3	8 216	34.0	35.3	84.4	91.5	85
Not in low-income area	328 939	5.8	1.7	33.6	10.8	8.6	53.0	71.7	87.0	86 172	10.6	14.7	28 113	40.6	70.3	52.3	95.3	112
Tulsa, Okla	328 289	10.4	1.4	33.9	8.9	19.4	64.6	69.4	82.3	89 194	11.1	11.4	28 473	33.7	66.3	25.4	94.9	115
In low-income area	58 108	49.5	1.2	34.5	12.9	14.0	39.1	58.2	57.4	14 020	24.4	15.9	9 427	34.8	44.9	52.5	90.3	78
Not in low-income area	270 181	1.9	1.4	33.8	8.0	20.6	69.8	73.8	87.7	75 174	8.6	10.5	19 046	33.2	71.3	19.1	96.0	132
Washington, D.C	724 229	72.8	2.1	30.5	9.1	10.8	55.9	56.7	60.9	163 442	25.2	12.3	143 679	18.2	28.2	46.7	88.0	132
In low-income area	238 517	92.6	1.0	37.1	7.7	6.5	36.4	44.6	48.1	50 558	35.2	10.7	40 919	19.3	18.2	55.1	80.1	109
Not in low-income area	485 712	63.1	2.6	27.3	9.8	12.9	64.0	64.5	69.5	112 884	20.7	13.0	102 760	17.8	32.3	43.2	91.3	143

[1]Excludes one-family homes on 10 acres or more.

Table S-2. **Summary of Economic Characteristics of the Population for the 50 Largest Cities by Residence in Census Tracts With a Poverty Rate of 20 Percent or More (Low–Income Areas): 1970**

[Excludes inmates of institutions, members of Armed Forces living in barracks, college students living in dormitories, and unrelated individuals under 14 years. Data based on 15-percent sample, see text. For minimum base for derived figures (percent, median, etc.) and meaning of symbols, see text]

Cities	Percent in labor force: Male: 16 years old and over	Percent in labor force: Male: 16 to 24 years old	Percent in labor force: Female: 16 years old and over	Percent in labor force: Female: With own children under 6 years old	Civilian labor force – Percent unemployed: Male	Civilian labor force – Percent unemployed: Female	Employed persons: Percent in white collar occupations: Male	Employed persons: Percent in white collar occupations: Female	Employed persons: Percent in blue collar occupations: Male	Employed persons: Percent in blue collar occupations: Female	All families: Percent with income of – Less than poverty level	All families: Percent with income of – $10,000 or more	All families: Median income (dollars)	Families with female head: Percent with income of – Less than poverty level	Families with female head: Percent with income of – $10,000 or more	Families with female head: Median income (dollars)	Unrelated individuals: Percent with income of – Less than poverty level	Unrelated individuals: Percent with income of – $6,000 or more	Unrelated individuals: Median income (dollars)	Male family heads – Percent worked 50 to 52 weeks
Total	**76.9**	**64.4**	**45.2**	**32.6**	**4.6**	**5.0**	**43.2**	**65.5**	**45.4**	**15.1**	**11.3**	**47.4**	**9 607**	**33.1**	**19.0**	**5 090**	**30.9**	**30.0**	**3 544**	**65.5**
In low-income area	69.2	58.8	41.6	34.5	7.3	7.2	25.2	44.8	57.4	21.3	26.8	22.4	6 099	50.9	8.4	3 496	41.9	17.8	2 415	54.4
Not in low-income area	79.3	66.6	46.4	31.8	3.8	4.3	48.0	71.4	42.1	13.3	6.6	55.1	10 744	20.6	26.5	6 556	25.9	35.7	4 247	68.3
Atlanta, Ga	78.0	66.9	51.2	48.0	3.4	4.8	41.9	58.0	46.7	14.4	16.0	39.7	8 430	37.6	14.2	4 447	34.8	28.0	3 356	65.9
In low-income area	71.1	64.1	48.6	49.6	5.0	6.7	20.7	32.6	60.3	20.1	33.1	16.3	5 147	52.6	6.8	3 172	51.7	11.5	1 838	54.6
Not in low-income area	81.4	68.6	52.6	47.2	2.6	3.9	50.8	70.1	40.9	11.7	7.6	51.2	10 202	19.3	23.2	6 556	24.2	38.4	4 663	70.1
Baltimore, Md	75.5	64.1	45.7	40.4	4.3	5.0	34.9	57.6	53.4	17.0	14.0	41.5	8 817	36.8	17.6	4 807	36.3	25.1	3 093	66.1
In low-income area	69.5	60.6	42.2	38.1	6.4	7.0	19.8	37.7	63.9	21.6	29.2	22.9	6 027	52.5	10.0	3 445	48.0	15.3	2 024	57.1
Not in low-income area	78.4	66.0	47.3	41.7	3.4	4.1	41.0	66.0	49.1	15.0	7.0	50.2	10 024	20.4	25.5	6 483	28.6	31.5	3 882	69.3
Birmingham, Ala	74.2	61.4	42.9	40.2	3.8	6.1	36.4	59.8	53.8	11.0	17.5	32.7	7 721	43.8	9.1	3 697	45.0	17.2	2 206	65.1
In low-income area	69.2	56.7	42.3	45.8	5.0	8.3	21.7	42.5	64.9	14.2	28.1	18.9	5 886	54.7	5.1	2 918	52.9	12.1	1 818	57.1
Not in low-income area	79.8	67.5	43.7	32.7	2.6	3.5	50.4	78.7	43.2	7.5	6.3	47.3	9 675	19.5	18.1	5 885	32.0	25.7	3 251	72.3
Boston, Mass	75.1	65.3	49.2	23.5	5.0	3.8	42.3	70.2	41.2	13.1	11.8	43.9	9 164	29.6	22.9	5 435	31.0	27.5	3 432	61.5
In low-income area	69.7	60.3	48.2	27.6	6.3	4.9	39.2	65.5	41.2	14.5	22.8	27.2	6 564	42.6	10.0	3 910	35.6	22.0	2 864	53.2
Not in low-income area	77.3	68.2	49.6	21.3	4.5	3.3	43.5	72.3	41.2	12.5	7.6	50.2	10 036	20.6	31.7	7 094	26.8	32.5	4 021	64.1
Buffalo, N.Y	73.4	64.4	41.0	26.8	6.0	6.0	30.7	58.6	58.4	16.9	11.4	40.7	8 813	33.7	16.7	4 893	38.8	21.5	2 655	61.5
In low-income area	66.8	60.0	39.8	33.0	10.2	8.7	19.7	40.6	65.7	21.5	25.0	23.5	6 463	52.0	7.5	3 527	41.8	18.5	2 442	49.2
Not in low-income area	75.2	65.6	41.3	24.7	4.9	5.3	33.3	63.1	56.7	15.7	8.0	45.0	9 389	24.2	21.5	5 765	37.4	22.9	2 749	64.0
Chicago, Ill	77.6	65.0	46.8	32.6	4.1	4.5	35.9	65.2	52.2	20.5	10.7	51.4	10 218	32.1	22.5	5 585	29.3	33.9	4 030	66.1
In low-income area	69.1	55.4	38.7	32.1	7.8	8.3	21.1	44.7	62.9	30.6	27.3	25.4	6 568	53.5	8.4	3 676	42.1	19.9	2 508	56.0
Not in low-income area	79.8	68.2	49.0	32.9	3.3	3.7	39.1	69.3	49.9	18.5	6.2	58.3	11 188	18.5	31.4	7 204	24.9	38.6	4 642	68.1
Cincinnati, Ohio	75.2	69.5	44.8	35.7	4.3	5.3	42.4	60.4	45.8	14.5	12.8	42.0	8 901	34.8	16.5	4 803	36.6	25.3	2 935	62.9
In low-income area	66.8	64.2	43.7	40.7	7.3	8.2	25.0	37.9	57.3	19.0	29.5	21.1	5 765	52.7	8.1	3 233	48.5	16.6	1 985	51.4
Not in low-income area	78.8	71.7	45.3	33.2	3.2	4.2	48.4	69.2	41.9	12.7	6.4	50.1	10 020	18.5	24.2	6 545	28.0	31.7	3 857	66.5
Cleveland, Ohio	76.2	66.6	43.2	32.4	5.3	5.1	25.4	52.5	64.3	21.7	13.6	43.1	9 138	39.3	15.5	4 443	37.5	25.9	2 925	64.5
In low-income area	67.7	58.7	38.9	31.6	9.7	7.6	18.1	38.3	66.6	23.1	29.9	24.2	6 182	57.4	7.8	2 814	45.5	18.8	2 140	53.6
Not in low-income area	79.2	69.7	44.9	32.6	4.0	4.2	27.5	56.9	63.6	21.2	8.0	49.5	9 945	25.2	21.4	5 861	32.6	30.3	3 535	67.4
Columbus, Ohio	79.8	69.4	48.6	35.1	3.8	3.4	44.0	67.0	46.0	14.2	9.9	48.0	9 734	32.2	16.5	5 046	36.3	23.7	2 954	69.3
In low-income area	70.0	64.4	46.9	39.1	6.0	4.8	28.8	52.7	55.1	16.5	23.9	24.9	6 500	46.6	10.7	3 659	46.8	14.6	2 077	53.5
Not in low-income area	83.8	72.3	49.3	33.9	3.1	3.0	49.0	72.2	43.0	13.4	5.6	55.2	10 660	22.0	20.6	5 966	25.1	33.4	4 197	73.4
Dallas, Texas	83.3	71.1	52.2	44.9	2.9	3.3	50.0	64.6	41.0	15.1	10.2	49.7	9 961	32.0	16.3	5 003	26.4	32.0	4 124	72.2
In low-income area	77.2	68.5	54.8	56.1	4.5	4.9	20.7	31.5	60.7	24.1	27.0	19.0	5 938	52.4	6.8	3 443	40.5	16.1	2 610	58.8
Not in low-income area	85.1	72.1	51.4	40.4	2.4	2.8	57.7	75.2	35.8	12.2	5.2	58.7	11 377	17.0	23.2	6 400	21.1	37.8	4 791	75.5
Denver, Colo	77.6	68.2	47.4	34.2	4.3	3.7	49.3	70.1	39.2	9.8	9.2	47.7	9 660	31.3	17.6	5 237	31.1	27.9	3 505	66.1
In low-income area	70.3	70.9	44.1	35.3	8.2	4.7	31.7	57.5	50.2	14.6	24.0	21.7	6 258	53.0	7.8	3 204	39.5	18.2	2 605	52.9
Not in low-income area	80.0	67.2	48.4	33.9	3.2	3.5	54.1	73.5	36.2	8.5	5.5	54.2	10 620	19.4	23.1	6 323	25.9	33.9	4 235	68.9
Detroit, Mich	74.2	67.5	41.9	32.5	6.9	7.4	28.9	60.1	60.3	15.3	11.4	50.0	9 996	35.0	21.4	5 293	34.3	30.7	3 277	58.5
In low-income area	67.9	63.3	38.2	31.6	11.0	11.5	15.9	45.4	70.8	19.0	24.7	29.9	7 215	51.4	11.5	3 578	42.7	24.5	2 458	48.2
Not in low-income area	76.7	69.3	43.2	32.9	5.5	6.1	33.1	64.6	56.9	14.2	6.9	56.9	10 998	23.6	28.3	6 776	28.2	35.2	3 938	61.4
El Paso, Texas	76.8	58.7	38.8	31.8	5.3	5.8	46.5	62.8	43.4	17.5	16.8	36.4	7 984	41.0	12.1	3 962	44.8	22.4	2 305	74.2
In low-income area	70.3	58.4	36.7	32.6	7.3	6.4	28.8	44.8	57.2	26.8	30.2	17.6	5 557	49.3	7.6	3 346	51.4	14.2	1 860	64.6
Not in low-income area	80.6	58.9	40.1	31.3	4.1	5.4	55.9	73.0	36.0	12.3	9.5	46.7	9 559	32.8	16.6	4 926	37.3	31.8	3 186	78.9
Fort Worth, Texas	82.0	72.2	45.6	39.3	3.4	4.6	42.6	62.0	48.7	15.1	10.4	45.2	9 320	32.1	14.1	4 836	33.6	25.2	3 076	72.0
In low-income area	74.8	70.0	47.6	50.4	6.2	7.8	17.4	27.9	66.8	22.8	26.7	18.4	5 828	50.0	6.7	3 315	47.6	12.5	1 992	56.3
Not in low-income area	83.7	72.7	45.1	36.2	2.8	3.7	48.0	70.5	44.9	13.2	6.8	51.1	10 163	22.3	18.2	5 852	27.8	30.5	3 670	75.0
Honolulu, Hawaii	80.7	65.8	54.3	40.6	2.3	2.7	46.3	67.8	42.2	10.2	6.8	62.9	12 562	26.5	30.0	6 425	27.0	34.7	4 204	77.7
In low-income area	75.4	66.6	31.8	24.3	8.2	9.0	17.9	47.9	56.7	15.3	30.0	19.5	5 805	71.4	3.2	2 592	40.1	20.1	2 758	71.0
Not in low-income area	80.9	65.7	55.4	42.4	2.1	2.5	47.2	68.3	41.8	10.1	5.4	65.4	13 007	19.5	34.2	7 258	26.4	35.4	4 281	78.0
Houston, Texas	83.3	69.0	47.1	38.7	2.6	3.9	46.5	67.1	45.9	9.2	10.8	49.0	9 860	35.4	15.1	4 672	30.2	31.2	3 773	72.4
In low-income area	77.1	66.4	46.9	45.5	3.8	5.0	20.1	38.2	66.9	14.7	24.7	21.3	6 321	52.5	7.9	3 186	45.2	16.1	2 260	58.9
Not in low-income area	85.7	70.1	47.2	35.8	2.2	3.4	55.4	78.0	38.8	7.1	5.8	58.9	11 291	21.7	20.9	6 124	22.3	39.0	4 777	76.6
Indianapolis, Ind	82.1	70.3	46.9	36.5	3.8	5.1	43.5	65.5	48.0	15.4	7.1	55.1	10 728	26.4	18.6	5 560	29.9	31.0	3 766	72.6
In low-income area	73.1	70.5	47.9	47.1	9.7	9.1	22.1	41.6	60.2	19.2	23.6	23.8	6 303	43.6	11.1	3 957	40.7	19.8	2 654	55.3
Not in low-income area	83.4	70.2	46.8	35.2	3.0	4.5	45.9	69.0	46.6	14.9	5.1	58.8	11 211	20.9	21.0	6 035	25.8	35.3	4 267	74.3
Jacksonville, Fla	79.6	66.2	44.0	38.6	2.6	4.3	43.8	68.0	47.2	9.7	14.2	40.9	8 680	43.4	10.0	3 810	39.2	21.3	2 774	71.4
In low-income area	71.6	60.5	43.8	45.3	4.3	6.4	22.0	40.7	61.3	14.0	30.5	18.5	5 540	57.6	4.5	2 891	51.5	9.9	1 831	59.2
Not in low-income area	82.5	68.3	44.0	36.0	2.1	3.5	50.8	78.8	42.7	8.0	8.3	49.0	9 863	30.0	15.3	5 007	31.2	28.8	3 671	75.0

Table S-2. **Summary of Economic Characteristics of the Population for the 50 Largest Cities by Residence in Census Tracts With a Poverty Rate of 20 Percent or More (Low-Income Areas): 1970**[1]—Continued

[Excludes inmates of institutions, members of Armed Forces living in barracks, college students living in dormitories, and unrelated individuals under 14 years. Data based on 15-percent sample, see text. For minimum base for derived figures (percent, median, etc.) and meaning of symbols, see text]

Cities	Percent in labor force: Male: 16 years old and over	Percent in labor force: Male: 16 to 24 years old	Percent in labor force: Female: 16 years old and over	Percent in labor force: Female: With own children under 6 years old	Civilian labor force—Percent unemployed: Male	Civilian labor force—Percent unemployed: Female	Employed persons: Percent in white collar occupations: Male	Employed persons: Percent in white collar occupations: Female	Employed persons: Percent in blue collar occupations: Male	Employed persons: Percent in blue collar occupations: Female	All families: Percent with income of—: Less than poverty level	All families: Percent with income of—: $10,000 or more	All families: Median income (dollars)	Families with female head: Percent with income of—: Less than poverty level	Families with female head: Percent with income of—: $10,000 or more	Families with female head: Median income (dollars)	Unrelated individuals: Percent with income of—: Less than poverty level	Unrelated individuals: Percent with income of—: $6,000 or more	Unrelated individuals: Median income (dollars)	Male family heads—Percent worked 50 to 52 weeks
Kansas City, Mo	79.4	70.9	49.9	42.2	3.6	4.1	41.8	66.5	47.4	14.2	9.0	49.0	9 858	28.5	19.4	5 455	31.3	25.5	3 349	67.7
In low-income area	70.2	68.7	49.0	56.3	6.0	5.7	24.3	44.1	56.6	19.0	22.8	23.7	6 333	42.0	10.2	3 965	41.2	15.6	2 434	52.8
Not in low-income area	81.8	71.5	50.2	38.6	3.1	3.7	45.7	72.2	45.3	13.0	5.9	54.8	10 652	20.9	24.6	6 421	26.3	30.5	3 936	70.5
Long Beach, Calif	76.3	71.3	41.3	29.8	6.2	6.6	45.7	72.1	44.5	9.4	8.2	51.7	10 269	28.4	19.1	5 408	26.1	30.0	3 309	62.6
In low-income area	63.3	73.5	32.3	30.9	12.2	9.4	31.2	58.2	51.4	12.2	21.7	22.1	6 058	48.7	6.6	3 200	31.6	17.6	2 523	49.1
Not in low-income area	78.8	70.9	43.1	29.5	5.4	6.1	47.5	74.2	43.7	9.0	6.0	56.5	11 007	21.8	23.3	6 380	24.0	34.8	3 901	64.6
Los Angeles, Calif	78.3	65.0	46.6	35.1	7.1	6.9	50.4	67.6	39.7	15.5	9.9	52.9	10 516	30.3	18.6	5 321	25.6	33.3	3 875	63.6
In low-income area	68.2	58.6	43.6	38.7	10.7	9.6	27.3	46.3	54.8	25.8	24.9	24.3	6 267	48.6	8.2	3 746	34.5	18.5	2 663	51.5
Not in low-income area	80.6	66.6	47.3	34.0	6.3	6.3	54.8	72.0	36.8	13.4	6.6	59.1	11 541	21.4	23.6	6 299	22.5	38.3	4 529	65.7
Louisville, Ky	76.0	68.5	43.7	35.8	3.9	5.2	35.8	57.8	54.4	18.2	12.7	39.5	8 571	36.5	14.4	4 518	37.4	21.9	2 801	63.8
In low-income area	69.3	64.3	41.5	36.8	6.5	7.3	18.7	36.9	66.3	23.6	27.4	18.4	5 762	53.2	6.7	3 105	47.2	15.5	2 053	52.4
Not in low-income area	79.3	70.6	44.8	35.3	2.9	4.2	42.7	67.2	49.6	15.9	6.1	49.2	9 891	18.6	22.7	6 103	28.7	27.7	3 529	68.0
Memphis, Tenn	77.6	61.0	45.5	41.2	4.0	5.6	44.2	59.5	47.0	14.6	15.9	40.6	8 622	43.7	12.2	3 964	40.9	20.8	2 611	69.7
In low-income area	69.5	56.9	46.8	50.0	6.4	7.8	22.7	36.0	64.2	19.8	32.4	17.9	5 488	56.7	7.0	3 173	51.3	14.4	1 851	56.4
Not in low-income area	82.9	64.1	44.5	34.4	2.7	3.8	56.0	76.9	37.7	10.8	5.5	54.9	10 654	20.3	21.5	6 277	29.0	28.1	3 675	76.5
Miami, Fla	74.4	64.3	49.1	48.6	3.9	4.7	35.6	47.8	48.6	26.2	16.2	31.2	7 293	33.3	14.8	4 488	36.0	21.8	2 860	54.7
In low-income area	73.0	63.7	50.0	53.7	4.5	5.1	23.8	35.7	56.0	27.4	23.7	20.0	5 870	44.3	8.8	3 597	40.5	15.9	2 478	50.5
Not in low-income area	75.5	64.8	48.5	43.2	3.3	4.3	44.3	56.8	43.1	25.4	10.8	39.3	8 447	20.4	21.8	5 810	31.2	28.2	3 445	57.5
Milwaukee, Wis	79.4	71.6	48.6	35.1	3.9	4.2	33.9	60.8	56.0	18.2	8.1	52.0	10 258	30.4	20.0	5 427	30.4	28.4	3 462	68.7
In low-income area	71.0	62.9	47.5	40.5	7.6	6.7	21.7	45.0	65.3	23.0	23.5	28.4	7 078	50.2	8.3	3 444	41.7	20.8	2 518	54.3
Not in low-income area	81.2	74.2	48.9	33.7	3.2	3.7	36.1	63.9	54.3	17.2	5.3	56.3	10 761	21.4	25.2	6 449	25.2	31.8	3 922	70.8
Minneapolis, Minn	77.0	75.8	51.9	34.9	4.3	3.1	44.1	66.4	44.6	13.8	7.4	49.6	9 944	24.0	20.9	5 684	29.8	23.7	3 385	64.7
In low-income area	68.2	67.2	54.4	33.8	6.2	4.3	38.9	58.1	44.7	14.1	19.2	25.0	6 421	44.1	7.3	3 727	41.4	15.6	2 418	47.6
Not in low-income area	78.8	78.3	51.4	35.1	3.9	2.9	45.0	68.1	44.6	13.7	5.9	52.8	10 386	19.4	24.1	6 318	23.8	27.9	3 944	66.6
Nashville-Davidson, Tenn	80.3	65.4	47.3	38.2	3.3	3.2	46.2	65.7	44.4	13.0	10.4	46.1	9 470	32.4	16.4	4 912	37.7	22.0	2 973	72.2
In low-income area	70.6	61.4	49.0	50.2	5.3	5.2	23.9	40.8	54.8	16.5	28.5	18.4	5 496	50.3	7.9	3 382	48.7	10.5	1 963	55.7
Not in low-income area	82.8	66.6	46.8	35.3	2.9	2.6	50.9	72.8	42.3	12.0	6.2	52.4	10 339	20.0	22.3	6 291	31.6	28.5	3 657	75.1
Newark, N.J	74.8	59.6	44.5	31.8	5.6	7.8	25.2	47.1	61.8	33.5	18.3	35.0	7 769	39.9	12.4	4 190	34.9	25.1	3 157	60.0
In low-income area	71.7	57.9	40.4	29.8	7.0	9.6	20.6	39.0	66.5	35.0	26.3	24.3	6 235	47.8	8.1	3 732	37.6	21.7	2 847	56.2
Not in low-income area	78.1	61.9	49.3	35.5	4.2	6.1	29.7	54.5	57.2	32.0	9.0	47.6	9 683	21.8	22.2	5 923	30.4	30.9	3 776	63.6
New Orleans, La	72.0	54.1	40.4	35.1	5.4	6.3	43.8	61.6	44.1	10.8	21.9	34.4	7 483	50.3	11.6	3 285	42.3	19.7	2 450	62.1
In low-income area	67.2	52.7	39.5	37.2	7.2	8.3	26.5	44.1	57.3	14.5	33.9	18.8	5 337	62.2	6.4	2 498	49.8	12.5	1 900	53.0
Not in low-income area	77.3	55.8	41.4	32.1	3.7	4.0	59.8	80.2	32.0	6.8	8.6	51.7	10 282	22.2	23.8	6 128	32.0	29.6	3 585	70.4
New York, N.Y.[1]	74.8	56.1	42.4	21.3	3.9	4.5	49.2	70.8	37.6	15.1	11.6	48.0	9 673	31.7	22.2	5 307	27.6	35.3	4 132	63.2
In low-income area	67.9	49.8	35.0	21.5	6.2	6.4	30.3	49.2	49.6	25.9	27.1	20.6	5 939	49.3	8.5	3 595	38.2	17.9	2 667	53.8
Not in low-income area	76.9	58.6	44.6	21.3	3.3	4.0	53.9	75.8	34.6	12.6	6.6	56.7	11 021	18.1	32.7	7 302	24.4	40.4	4 740	65.6
Bronx County	72.3	55.3	37.8	20.0	4.1	4.3	41.8	67.5	43.1	16.9	15.6	39.1	8 305	39.3	16.4	4 276	33.6	25.2	3 043	60.0
In low-income area	68.4	51.1	30.7	17.7	5.7	6.4	28.3	49.2	51.0	27.7	29.7	17.6	5 573	53.7	6.7	3 351	37.6	16.0	2 629	52.2
Not in low-income area	74.2	58.2	41.6	22.5	3.3	3.4	47.8	74.4	39.6	12.8	7.5	51.3	10 200	19.9	29.5	6 882	31.6	29.8	3 385	63.5
Kings County	73.3	54.0	39.0	20.7	4.2	5.1	45.5	68.6	42.7	18.4	14.0	42.8	8 891	36.4	18.6	4 768	34.2	26.5	3 136	61.4
In low-income area	68.4	49.4	35.2	22.6	6.5	6.7	29.6	50.8	54.4	27.1	27.0	22.1	6 130	50.0	8.9	3 637	38.8	17.4	2 648	54.6
Not in low-income area	75.3	56.6	40.7	19.0	3.4	4.5	51.5	75.5	38.3	15.0	7.9	52.5	10 374	21.3	29.3	6 758	31.9	30.9	3 481	63.9
New York County	74.1	54.2	49.4	26.9	4.8	4.7	59.1	71.0	25.5	12.4	13.3	44.7	9 022	30.3	22.5	5 326	21.7	43.8	5 215	59.0
In low-income area	66.4	49.5	38.6	23.5	6.2	6.1	33.2	46.8	41.0	24.0	24.8	20.4	5 948	43.5	9.7	3 824	37.4	19.5	2 740	53.5
Not in low-income area	77.6	57.5	54.1	29.9	4.3	4.2	68.9	78.3	19.5	8.9	7.2	57.5	11 599	17.1	35.1	7 498	17.3	50.8	6 107	61.5
Queens County	78.3	60.1	44.4	21.0	2.9	3.8	51.0	74.2	37.3	13.8	5.5	60.5	11 515	16.2	34.9	7 690	27.5	34.8	4 066	68.4
In low-income area	69.2	47.4	39.2	30.2	5.5	5.7	30.7	49.8	48.7	17.5	22.2	29.7	7 061	43.6	12.9	4 234	46.3	14.2	2 053	61.0
Not in low-income area	78.5	60.5	44.6	20.7	2.9	3.8	51.4	74.7	37.0	13.7	5.1	61.3	11 610	14.4	36.4	7 941	27.0	35.4	4 151	68.5
Norfolk, Va	79.3	68.6	39.0	27.0	3.0	5.2	40.8	65.5	48.0	9.0	16.1	35.3	7 808	52.1	7.5	3 125	38.2	21.2	2 759	73.6
In low-income area	71.8	59.4	36.6	28.6	4.8	7.1	23.1	38.7	59.5	15.4	32.3	16.6	5 341	65.0	4.0	2 602	53.6	10.8	1 764	65.3
Not in low-income area	83.0	73.1	40.3	25.9	2.2	4.3	48.4	77.7	43.0	6.1	8.6	44.0	9 157	37.1	11.7	4 417	26.1	29.3	3 662	76.7
Oakland, Calif	73.1	61.1	44.6	38.4	7.9	7.8	41.7	69.4	46.3	9.4	12.3	47.7	9 646	37.4	16.9	4 738	26.9	32.0	3 635	57.8
In low-income area	66.8	54.2	40.6	39.1	12.5	13.2	20.8	48.5	62.3	14.8	22.8	28.1	6 953	50.1	8.7	3 558	33.5	22.6	2 687	50.3
Not in low-income area	76.5	65.2	46.5	37.9	5.8	5.5	50.6	77.4	39.5	7.3	7.1	57.3	11 164	25.5	24.6	6 384	23.3	37.2	4 404	60.9

[1] Includes Richmond County not shown separately.

Table S-2. **Summary of Economic Characteristics of the Population for the 50 Largest Cities by Residence in Census Tracts With a Poverty Rate of 20 Percent or More (Low-Income Areas): 1970**—Continued

[Excludes inmates of institutions, members of Armed Forces living in barracks, college students living in dormitories, and unrelated individuals under 14 years. Data based on 15-percent sample, see text. For minimum base for derived figures (percent, median, etc.) and meaning of symbols, see text]

Cities	Percent in labor force: Male: 16 years old and over	Percent in labor force: Male: 16 to 24 years old	Percent in labor force: Female: 16 years old and over	Percent in labor force: Female: With own children under 6 years old	Civilian labor force—Percent unemployed: Male	Civilian labor force—Percent unemployed: Female	Employed persons: Percent in white collar occupations: Male	Employed persons: Percent in white collar occupations: Female	Employed persons: Percent in blue collar occupations: Male	Employed persons: Percent in blue collar occupations: Female	All families: Percent with income of—: Less than poverty level	All families: Percent with income of—: $10,000 or more	All families: Median income (dollars)	Families with female head: Percent with income of—: Less than poverty level	Families with female head: Percent with income of—: $10,000 or more	Families with female head: Median income (dollars)	Unrelated individuals: Percent with income of—: Less than poverty level	Unrelated individuals: Percent with income of—: $6,000 or more	Unrelated individuals: Median income (dollars)	Male family heads—Percent worked 50 to 52 weeks
Oklahoma City, Okla.	80.9	70.8	46.5	38.6	2.8	4.0	48.0	66.1	43.7	12.3	10.7	43.8	9 112	35.6	10.8	4 464	36.8	22.6	2 889	71.6
In low-income area	72.4	69.4	45.5	42.3	4.8	5.6	26.8	46.8	58.9	16.4	25.3	20.7	5 847	50.6	5.0	3 385	46.6	12.7	2 077	57.2
Not in low-income area	83.8	71.4	46.9	37.4	2.2	3.4	54.0	72.8	39.4	10.9	6.0	51.2	10 177	23.5	15.6	5 611	30.1	29.4	3 679	75.5
Omaha, Nebr.	81.2	74.9	47.3	32.3	2.9	3.1	47.2	66.0	42.6	12.9	7.1	52.1	10 288	27.0	19.5	5 329	33.6	24.0	3 044	72.0
In low-income area	70.4	71.6	49.4	43.6	5.9	6.2	23.3	43.5	56.1	21.0	23.9	23.4	6 193	48.2	7.0	3 461	44.2	13.8	2 198	53.3
Not in low-income area	83.0	75.4	47.0	30.6	2.5	2.5	50.4	70.0	40.7	11.5	4.5	56.5	10 863	17.6	25.1	6 341	30.0	27.4	3 427	74.3
Philadelphia, Pa.	75.0	61.6	43.6	28.2	4.5	4.5	38.3	60.5	49.5	20.1	11.3	45.4	9 389	31.7	20.2	5 221	37.2	24.3	2 887	65.7
In low-income area	66.0	55.2	41.4	29.9	8.0	6.2	26.1	43.0	56.3	25.8	26.7	25.0	6 299	49.9	9.9	3 621	45.2	17.4	2 223	52.4
Not in low-income area	77.8	64.1	44.3	27.5	3.5	4.0	41.5	65.7	47.8	18.5	6.8	51.4	10 186	19.3	27.3	6 598	32.5	28.4	3 375	68.7
Phoenix, Ariz.	79.4	71.8	44.9	34.7	3.7	4.4	45.8	65.8	44.0	15.7	8.8	49.6	9 946	28.5	17.4	5 338	32.0	26.2	3 322	66.5
In low-income area	68.8	71.1	39.1	32.5	7.0	6.3	22.6	40.5	59.3	23.4	25.8	19.3	5 954	51.6	6.4	3 347	45.9	15.2	2 136	50.6
Not in low-income area	81.5	72.0	46.0	35.1	3.1	4.0	49.6	69.8	41.5	14.5	5.9	54.8	10 675	19.7	21.6	6 169	26.1	30.8	3 959	68.9
Pittsburgh, Pa.	71.9	59.2	38.2	20.3	5.6	4.9	39.3	66.3	47.5	8.6	11.4	40.7	8 808	32.0	17.7	4 969	39.5	22.7	2 644	62.9
In low-income area	60.7	52.3	35.3	24.1	10.1	7.5	27.0	49.1	53.3	10.0	26.9	20.3	5 708	50.0	6.3	3 387	50.5	14.7	1 907	50.0
Not in low-income area	75.0	61.2	39.0	19.1	4.6	4.2	41.9	70.5	46.3	8.2	7.4	45.9	9 500	21.7	24.3	6 214	34.0	26.6	3 156	65.4
Portland, Oreg.	74.9	69.8	44.9	35.2	7.6	5.3	45.6	67.8	43.2	10.8	8.3	48.2	9 758	27.1	17.3	5 454	33.7	23.0	2 951	61.8
In low-income area	66.8	69.8	48.1	41.1	13.7	7.3	31.4	58.2	48.1	10.9	19.7	27.1	6 927	41.6	9.7	4 016	41.9	15.9	2 384	47.6
Not in low-income area	76.4	69.8	44.3	34.3	6.6	5.0	47.7	69.5	42.4	10.7	6.9	50.8	10 116	23.8	19.0	5 803	30.0	26.2	3 281	63.4
Rochester, N.Y.	76.8	73.7	48.3	34.6	4.0	4.9	34.9	57.6	53.7	24.4	9.0	50.0	9 998	27.3	22.2	5 859	29.1	30.5	3 747	64.6
In low-income area	71.5	69.9	48.4	42.3	7.7	9.8	23.1	41.9	58.4	28.2	22.4	28.3	7 028	49.2	10.6	4 077	38.6	23.5	2 963	55.9
Not in low-income area	77.9	74.6	48.2	32.6	3.3	4.0	37.1	60.4	52.8	23.8	6.6	53.8	10 513	20.0	26.1	6 693	25.6	33.1	4 012	65.9
St. Louis, Mo.	71.7	62.9	44.7	43.1	6.5	6.0	31.3	55.3	53.7	18.1	14.5	36.7	8 192	35.1	15.2	4 803	38.6	21.0	2 676	60.3
In low-income area	67.0	57.2	44.8	48.1	9.3	7.9	24.1	42.0	57.3	19.2	25.2	24.0	6 433	47.5	9.9	3 822	43.4	18.1	2 273	53.6
Not in low-income area	75.4	68.3	44.7	37.9	4.6	4.6	36.1	65.1	51.3	17.3	6.9	45.6	9 441	18.3	22.5	6 220	33.3	24.2	3 106	64.3
St. Paul, Minn.	78.3	74.4	47.7	33.7	3.7	3.6	43.9	66.8	44.9	13.4	6.5	54.1	10 539	23.5	24.8	6 168	31.8	25.8	3 227	68.6
In low-income area	69.3	66.9	45.8	36.9	9.3	6.3	26.6	51.4	56.3	17.5	20.7	27.7	6 751	43.5	7.3	3 886	41.4	18.4	2 366	53.1
Not in low-income area	79.2	75.1	47.9	33.4	3.2	3.3	45.3	68.2	44.0	13.0	5.3	56.3	10 814	19.4	28.5	6 811	29.5	27.5	3 486	69.7
San Antonio, Texas	77.4	62.4	40.0	31.4	3.7	5.1	41.8	65.2	47.9	12.9	17.5	33.8	7 726	42.4	11.4	3 912	38.5	21.6	2 717	70.0
In low-income area	72.4	59.7	36.4	29.3	5.2	6.8	23.3	46.1	62.0	21.4	30.8	16.3	5 570	55.2	5.9	2 989	48.9	12.3	1 933	61.0
Not in low-income area	81.5	65.1	43.0	33.4	2.5	3.9	55.4	78.4	37.6	7.1	7.3	47.1	9 630	24.4	19.1	5 689	28.3	30.7	3 768	76.1
San Diego, Calif.	77.4	68.7	40.9	27.8	6.4	7.2	50.7	70.6	38.0	8.8	9.5	50.6	10 096	35.4	15.9	4 755	26.5	29.8	3 471	65.7
In low-income area	69.0	67.8	37.7	29.3	10.8	9.9	26.9	48.0	52.4	15.7	23.5	23.2	6 234	52.4	6.6	3 178	35.3	16.0	2 469	58.5
Not in low-income area	78.6	68.8	41.4	27.6	5.9	6.9	53.3	73.2	36.5	8.0	7.7	54.0	10 627	31.3	18.1	5 180	24.6	32.9	3 837	66.5
San Francisco, Calif.	73.1	61.3	50.8	40.0	7.4	5.3	50.8	74.7	33.0	9.6	10.0	53.0	10 527	26.6	25.8	6 221	23.7	37.5	4 445	58.1
In low-income area	65.6	59.8	46.7	40.2	12.4	9.5	36.4	61.3	38.3	15.1	22.6	29.0	6 784	48.4	9.4	3 593	31.2	24.5	2 972	48.0
Not in low-income area	75.3	61.8	51.7	39.9	6.1	4.4	54.4	77.2	31.6	8.5	7.2	58.4	11 394	17.7	32.5	7 280	20.8	42.4	5 080	60.0
San Jose, Calif.	82.4	65.2	42.0	29.7	5.2	8.8	48.8	67.9	42.2	14.7	6.4	63.9	11 934	27.6	20.5	6 048	31.5	29.9	3 135	69.8
In low-income area	66.4	62.5	42.0	32.3	11.3	13.8	36.0	56.4	48.2	18.0	18.4	29.8	7 319	43.6	12.1	4 278	47.1	13.6	2 026	43.5
Not in low-income area	84.1	65.7	42.0	29.6	4.7	8.3	49.8	68.9	41.8	14.4	5.6	66.1	12 235	25.5	21.6	6 304	23.6	38.2	4 326	71.4
Seattle, Wash.	76.7	67.8	48.1	33.8	8.8	7.2	49.5	72.2	39.6	9.4	6.1	57.1	11 034	22.5	23.4	6 273	28.0	31.4	3 745	63.6
In low-income area	62.2	65.0	44.0	30.8	18.9	10.0	35.1	56.3	42.7	14.8	21.6	27.2	6 146	46.7	6.5	3 725	38.9	18.9	2 535	44.7
Not in low-income area	78.0	68.1	48.4	34.0	8.1	7.0	50.4	73.3	39.4	9.0	5.3	58.7	11 246	19.7	25.3	6 665	25.8	33.9	4 060	64.4
Tampa, Fla.	74.8	68.5	42.9	41.2	3.1	5.0	40.0	60.4	49.3	16.7	14.7	33.8	7 733	38.0	11.9	4 107	42.9	16.3	2 366	62.8
In low-income area	68.2	65.8	42.5	48.2	4.0	6.6	20.7	40.1	64.2	22.0	28.0	16.6	5 356	52.4	5.7	3 048	51.7	10.2	1 847	52.5
Not in low-income area	78.4	69.9	43.1	37.1	2.7	4.1	49.8	71.5	41.7	13.8	7.7	42.8	9 078	22.1	18.7	5 773	34.2	22.3	3 037	67.4
Toledo, Ohio	79.4	72.6	42.4	30.5	3.7	4.7	37.2	62.2	54.4	14.7	7.7	53.5	10 461	29.7	22.2	5 512	37.2	25.1	2 820	68.3
In low-income area	69.6	61.7	46.3	46.3	8.6	8.1	19.8	39.2	65.2	16.2	24.1	28.7	7 057	50.0	11.7	3 358	48.9	16.0	1 954	52.7
Not in low-income area	80.8	74.3	41.8	28.3	3.1	4.1	39.3	65.6	53.2	14.5	5.6	56.6	10 833	23.2	25.6	6 290	33.8	27.8	3 176	69.9
Tulsa, Okla.	81.9	69.1	44.6	33.4	3.7	6.2	52.3	69.7	40.3	7.8	9.0	48.9	9 860	35.9	12.5	4 231	33.2	25.9	3 254	73.9
In low-income area	70.2	68.7	44.9	42.5	6.8	8.3	24.5	46.0	58.4	10.3	27.6	18.1	5 536	59.5	4.4	2 911	45.8	14.6	2 127	55.6
Not in low-income area	84.3	69.2	44.6	31.5	3.2	5.7	56.8	74.9	37.4	7.3	5.5	54.7	10 675	23.4	16.7	5 407	27.0	31.6	3 952	76.7
Washington, D.C.	77.3	62.1	57.4	52.1	3.8	3.5	47.9	68.2	35.0	6.0	12.8	47.5	9 569	28.9	23.1	5 772	24.4	41.7	4 991	66.8
In low-income area	71.6	58.2	51.9	46.2	5.2	4.5	30.8	50.9	47.1	8.7	24.1	28.7	6 811	42.2	13.2	4 426	35.8	25.7	3 294	59.1
Not in low-income area	79.8	64.1	59.8	55.5	3.2	3.1	54.6	74.5	30.2	5.1	7.7	55.9	11 104	18.8	30.7	7 106	19.9	48.1	5 758	69.6

Table S-3. **Summary of Social and Economic Characteristics of Persons and Families Below the Poverty Level in 1969 for the 50 Largest Cities by Residence in Census Tracts With a Poverty Rate of 20 Percent or More (Low-Income Areas): 1970**

[Excludes inmates of institutions, members of Armed Forces living in barracks, college students living in dormitories, and unrelated individuals under 14 years. Data based on 15-percent sample, see text. For minimum base for derived figures (percent, median, etc.) and meaning of symbols, see text]

Cities	Persons															Family heads			Unrelated individuals	
		Percent of all income levels				Percent related children under 18 years old	Percent 65 years old and over	Percent in labor force				Civilian labor force—Percent unemployed		Employed persons—Percent in white collar occupations			Percent			
								Male		Female										
	Total	All races	White	Negro	Persons of Spanish language			16 years old and over	16 to 24 years old	16 years old and over	With own children under 6 years old	Male	Female	Male	Female	Total	65 years old and over	Female	Total	Percent 65 years old and over
Total	**6 005 673**	**15.1**	**11.0**	**27.2**	**22.6**	**40.5**	**16.8**	**43.6**	**48.0**	**23.8**	**24.0**	**13.1**	**11.9**	**28.0**	**41.9**	**1 143 066**	**17.3**	**48.3**	**1 523 845**	**43.2**
In low-income area	3 371 309	31.9	27.9	34.9	33.7	47.5	11.6	41.6	43.2	23.9	22.6	15.0	13.6	19.5	30.4	637 231	12.6	55.1	652 714	38.7
Not in low-income area	2 634 364	9.0	8.2	14.4	12.9	31.5	23.4	45.7	53.8	23.7	26.4	11.3	10.3	36.1	52.7	505 835	23.3	39.8	871 131	46.6
Atlanta, Ga	99 207	20.5	11.1	29.3	12.4	42.3	13.8	49.4	51.7	34.0	41.5	8.0	10.5	20.5	29.1	19 098	15.8	49.7	21 685	38.1
In low-income area	65 895	38.1	29.6	40.0	25.7	45.5	13.0	45.6	46.7	33.9	41.7	8.4	10.7	13.7	20.5	13 027	15.3	56.0	12 393	40.9
Not in low-income area	33 312	10.7	8.3	15.3	9.3	36.0	15.3	55.9	59.6	34.2	41.1	7.5	10.2	29.8	44.0	6 071	16.8	36.2	9 292	34.3
Baltimore, Md	163 843	18.4	10.8	27.1	20.2	44.7	13.8	40.5	47.2	23.7	26.3	13.4	12.4	20.7	33.5	30 194	16.1	56.9	37 225	39.4
In low-income area	108 430	34.3	24.1	37.3	33.3	50.3	10.0	38.1	44.5	23.4	24.2	14.9	13.4	15.4	26.0	19 940	12.7	62.7	19 460	35.0
Not in low-income area	55 413	9.7	8.4	12.5	14.5	33.9	21.3	44.4	52.0	24.2	31.2	11.3	11.0	27.7	44.0	10 254	22.5	45.6	17 765	44.2
Birmingham, Ala	68 474	23.0	10.8	39.8	20.0	40.7	17.0	45.2	46.4	30.6	42.1	11.4	12.1	16.6	22.1	13 419	22.7	44.6	13 518	49.2
In low-income area	56 561	34.2	19.3	40.5	27.1	43.0	15.6	44.5	44.6	32.6	43.2	11.8	13.1	11.8	17.7	11 047	21.6	46.7	9 877	50.0
Not in low-income area	11 913	9.0	7.5	29.9	12.7	30.2	23.5	48.2	54.8	23.0	35.0	9.8	6.4	36.0	44.6	2 372	27.7	35.0	3 641	47.2
Boston, Mass	98 999	16.2	13.6	28.1	34.3	37.8	15.6	42.1	46.1	25.1	13.5	14.5	9.6	36.2	61.5	16 714	14.3	56.5	34 190	32.4
In low-income area	55 628	28.9	27.4	31.1	43.5	40.9	10.9	39.8	41.4	25.2	12.2	14.7	10.5	37.8	60.8	8 928	8.4	62.2	18 713	25.2
Not in low-income area	43 371	10.3	9.9	17.1	17.9	33.9	21.6	45.0	55.6	24.9	15.5	14.3	8.6	34.4	62.4	7 786	21.1	50.0	15 477	41.0
Buffalo, N.Y	69 480	15.4	11.9	28.0	25.2	36.2	22.6	32.9	43.7	19.5	18.8	18.4	14.8	28.3	45.7	12 949	22.3	53.9	22 388	48.1
In low-income area	30 824	29.6	24.8	32.4	40.2	45.4	15.1	31.4	43.2	18.1	18.1	20.7	19.0	20.5	30.5	5 697	14.5	64.4	7 752	42.6
Not in low-income area	38 656	11.1	10.4	18.2	10.6	28.9	28.6	33.9	44.0	20.4	19.5	17.0	12.7	33.2	53.2	7 252	28.4	45.6	14 636	51.0
Chicago, Ill	483 373	14.5	9.3	25.1	17.8	44.3	16.4	39.4	42.8	19.5	18.5	13.7	13.2	25.3	46.2	88 065	16.4	53.2	116 095	46.2
In low-income area	265 384	32.4	24.6	34.9	27.6	54.6	9.0	35.8	33.5	17.3	16.3	17.3	17.5	18.9	33.6	47 351	9.0	64.0	42 254	38.9
Not in low-income area	217 989	8.7	7.9	12.0	13.4	31.8	25.4	42.5	52.9	21.4	22.6	11.0	10.2	29.8	54.1	40 714	25.0	40.7	73 841	50.3
Cincinnati, Ohio	77 046	17.6	12.1	31.7	14.0	39.2	20.3	40.0	53.9	23.9	30.3	14.5	13.8	25.7	33.3	14 083	19.2	48.9	22 413	49.3
In low-income area	49 437	35.9	29.6	40.1	32.6	44.1	16.0	36.9	50.0	24.7	29.4	17.2	15.8	19.8	27.0	9 038	14.7	55.0	12 515	45.7
Not in low-income area	27 609	9.2	8.4	14.2	8.5	30.6	28.0	45.2	58.6	22.8	32.7	10.9	10.8	33.1	42.1	5 045	27.3	38.0	9 898	53.8
Cleveland, Ohio	128 690	17.4	11.2	27.2	17.5	42.5	17.6	37.0	45.8	20.8	23.6	16.7	12.5	19.6	34.5	25 082	16.3	55.8	31 170	48.8
In low-income area	71 729	34.6	27.3	37.0	28.2	47.9	12.5	33.8	41.6	20.4	21.6	20.6	16.4	16.8	30.3	14 012	11.7	63.8	14 439	42.1
Not in low-income area	56 961	10.7	9.2	15.4	12.9	35.6	24.0	40.6	51.9	21.1	26.8	13.2	8.6	22.0	38.3	11 070	22.1	45.8	16 731	54.6
Columbus, Ohio	72 147	14.0	11.1	26.6	14.1	36.8	16.4	45.6	51.4	26.9	28.0	10.6	8.9	29.6	49.6	12 725	16.4	45.3	22 952	35.6
In low-income area	44 587	31.4	28.4	36.0	24.7	36.9	13.6	43.7	49.7	27.6	26.4	11.3	10.0	26.4	45.1	7 256	15.2	47.7	15 247	27.3
Not in low-income area	27 560	7.4	6.6	13.8	9.7	36.7	20.9	49.7	55.7	25.9	30.2	9.3	7.4	35.4	56.2	5 469	18.0	42.0	7 705	52.1
Dallas, Texas	113 821	13.6	8.0	30.3	17.0	44.7	14.3	57.3	62.7	37.1	46.4	7.5	7.4	23.3	32.6	21 980	16.9	43.0	22 477	43.6
In low-income area	69 794	32.5	24.1	35.2	28.7	52.4	10.4	55.0	58.8	39.8	48.3	9.3	8.4	11.5	17.7	13 215	14.2	49.5	9 339	44.4
Not in low-income area	44 027	7.1	6.5	13.7	10.8	32.6	20.4	60.0	67.3	34.0	42.6	5.6	6.2	35.9	52.0	8 765	20.9	33.2	13 138	42.9
Denver, Colo	69 065	13.7	12.6	24.7	24.3	35.9	17.9	47.1	53.2	28.2	28.0	15.2	10.0	30.0	51.5	11 755	15.9	46.8	23 907	38.2
In low-income area	36 375	31.0	29.0	41.9	33.7	39.6	16.1	45.1	52.8	26.5	26.1	19.5	11.4	19.6	46.2	6 173	11.8	53.5	11 522	40.1
Not in low-income area	32 690	8.5	8.1	13.5	14.5	31.8	19.8	49.2	53.5	29.7	30.3	10.7	8.8	39.9	56.0	5 582	20.4	39.3	12 385	36.3
Detroit, Mich	222 656	14.9	9.3	22.0	12.7	41.7	17.6	38.2	47.7	19.7	20.2	19.9	18.1	19.1	39.0	42 574	17.4	55.2	56 786	46.7
In low-income area	125 889	29.3	24.1	31.1	21.4	45.3	13.8	35.9	45.9	19.6	18.4	23.4	21.2	15.8	33.5	23 514	13.4	59.9	29 591	40.9
Not in low-income area	96 767	9.1	7.1	13.3	7.9	36.9	22.6	41.4	50.2	19.8	23.3	15.6	15.0	22.8	44.2	19 060	22.3	49.4	27 195	53.0
El Paso, Texas	66 091	20.6	20.4	27.1	27.5	48.9	9.9	57.1	47.1	26.4	25.5	11.0	11.2	20.6	29.6	12 588	13.5	32.6	7 954	43.0
In low-income area	42 610	35.4	35.2	37.9	39.3	48.7	10.6	55.7	43.5	25.2	27.1	11.8	11.4	14.3	24.9	7 992	15.7	30.7	4 858	48.8
Not in low-income area	23 481	11.7	11.6	17.7	14.7	49.3	8.5	59.9	52.5	28.5	22.5	9.4	11.0	33.3	36.8	4 596	9.6	35.8	3 096	33.9
Fort Worth, Texas	52 984	13.8	9.8	29.3	18.1	40.0	18.3	53.3	58.5	30.0	40.0	8.6	10.0	22.2	27.8	10 717	21.3	36.9	11 588	51.0
In low-income area	25 973	32.5	26.1	37.1	25.4	45.6	14.3	52.4	53.8	34.8	44.6	11.8	11.8	13.3	14.0	4 958	18.3	44.0	4 814	47.7
Not in low-income area	27 011	8.8	7.9	17.2	12.9	34.6	22.2	54.2	62.5	26.2	35.4	5.8	8.0	29.6	41.5	5 759	23.9	30.8	6 774	53.4
Honolulu, Hawaii	28 563	9.0	11.7	23.5	16.9	33.2	13.0	46.3	56.8	31.9	25.1	7.9	6.3	36.1	57.2	5 072	16.3	44.3	9 870	22.9
In low-income area	5 785	30.8	33.3	32.3	16.7	56.6	7.6	38.5	62.0	17.8	18.5	27.4	18.2	3.0	33.5	1 239	4.7	65.5	636	49.2
Not in low-income area	22 778	7.6	10.0	20.4	16.9	27.3	14.3	47.3	56.4	34.5	28.8	5.8	5.2	38.7	59.1	3 833	20.1	37.4	9 234	21.1
Houston, Texas	172 786	14.2	8.7	29.6	18.5	44.5	11.0	58.2	58.4	36.1	41.4	7.0	7.8	23.1	34.0	33 251	13.2	40.4	33 566	34.7
In low-income area	104 932	29.8	22.7	34.1	25.3	48.0	9.7	55.2	55.6	37.0	41.9	7.8	7.0	14.8	21.6	19 984	12.8	44.4	17 261	34.8
Not in low-income area	67 854	7.8	6.3	19.5	11.3	39.2	13.1	62.5	61.7	34.8	40.4	5.9	9.0	33.3	51.7	13 267	13.8	34.3	16 305	34.7
Indianapolis, Ind	70 690	9.7	7.0	21.6	12.2	40.1	19.4	49.2	58.0	27.9	39.1	13.1	11.2	28.0	38.5	13 295	19.5	44.7	18 624	49.2
In low-income area	26 411	29.0	24.3	32.3	24.0	41.9	17.3	46.7	58.1	30.4	40.8	19.6	15.3	18.7	27.2	4 704	19.3	50.5	6 959	43.5
Not in low-income area	44 279	6.9	5.9	14.3	11.0	39.0	20.6	50.8	58.0	26.6	38.2	9.2	8.7	33.0	45.0	8 591	19.6	41.5	11 665	52.6
Jacksonville, Fla	88 984	17.5	11.0	39.2	12.6	43.4	14.3	50.0	55.9	28.4	36.9	7.2	10.7	20.1	33.1	18 790	18.1	45.4	15 408	45.6
In low-income area	52 327	35.5	23.5	41.1	36.8	47.1	12.7	47.4	48.4	31.2	39.0	8.7	10.6	12.3	19.1	10 685	16.9	51.4	7 975	46.0
Not in low-income area	36 657	10.1	9.3	27.4	7.6	38.2	16.5	53.4	63.8	24.9	34.0	5.4	10.9	29.5	55.2	8 105	19.5	37.4	7 433	45.2

Table S-3. **Summary of Social and Economic Characteristics of Persons and Families Below the Poverty Level in 1969 for the 50 Largest Cities by Residence in Census Tracts With a Poverty Rate of 20 Percent or More (Low-Income Areas): 1970**—Continued

[Excludes inmates of institutions, members of Armed Forces living in barracks, college students living in dormitories, and unrelated individuals under 14 years. Data based on 15-percent sample, see text. For minimum base for derived figures (percent, median, etc.) and meaning of symbols, see text]

Cities	Persons														Family heads			Unrelated individuals	
		Percent of all income levels						Percent in labor force				Civilian labor force—Percent unemployed		Employed persons—Percent in white collar occupations			Percent		
								Male		Female									
	Total	All races	White	Negro	Persons of Spanish language	Percent related children under 18 years old	Percent 65 years old and over	16 years old and over	16 to 24 years old	16 years old and over	With own children under 6 years old	Male	Female	Male	Female	Total	65 years old and over	Female	Total	Percent 65 years old and over
Kansas City, Mo	65 107	13.0	9.3	26.1	13.4	38.0	21.2	47.6	62.5	30.5	43.6	8.6	9.5	23.1	40.6	11 383	21.0	42.8	19 639	48.9
In low-income area	31 869	29.8	25.7	32.3	25.7	42.1	18.3	42.6	59.0	31.9	46.5	9.0	12.6	14.3	27.8	5 368	18.0	48.5	8 752	47.1
Not in low-income area	33 238	8.5	7.3	16.9	7.5	34.1	24.0	52.4	65.1	29.4	40.4	8.2	6.8	30.1	50.9	6 015	23.6	37.7	10 887	50.3
Long Beach, Calif	40 788	11.9	10.8	27.2	14.3	30.5	22.6	48.7	62.1	22.2	24.5	17.5	14.6	34.0	52.0	7 668	16.2	46.8	15 435	45.4
In low-income area	15 529	27.1	24.8	33.4	33.0	36.2	21.1	41.7	58.9	18.5	20.5	25.3	18.7	21.6	44.9	2 864	12.5	53.2	5 226	49.7
Not in low-income area	25 259	8.9	8.6	13.3	9.4	27.0	23.6	52.5	63.8	24.1	27.9	14.4	12.9	38.4	54.7	4 804	18.4	43.0	10 209	43.3
Los Angeles, Calif	365 963	13.3	10.5	25.5	17.4	38.2	14.3	48.2	51.9	27.2	27.0	18.0	15.3	36.1	48.1	68 650	13.2	49.9	108 034	33.8
In low-income area	165 399	29.5	26.4	32.5	26.5	46.8	9.3	43.0	44.6	26.5	25.6	21.7	18.9	24.9	36.0	30 708	8.8	58.6	37 125	29.5
Not in low-income area	200 564	9.1	8.7	13.6	13.7	31.2	18.4	51.8	57.0	27.6	28.6	15.8	13.2	42.2	54.9	37 942	16.8	42.8	70 909	36.1
Louisville, Ky	60 701	17.1	12.1	32.8	9.3	40.2	18.8	43.7	49.9	24.6	28.0	11.6	12.9	18.6	32.6	11 661	19.2	50.4	15 082	50.0
In low-income area	40 733	33.4	26.8	40.7	34.5	44.1	15.9	42.8	45.2	24.7	24.7	11.4	13.1	12.4	22.8	7 846	15.6	56.4	8 978	48.9
Not in low-income area	19 968	8.6	7.6	15.7	3.9	32.2	24.5	45.2	57.0	24.5	36.7	11.8	12.5	28.6	49.0	3 815	26.5	38.1	6 104	51.7
Memphis, Tenn	128 112	20.8	7.8	41.0	14.3	46.3	13.4	46.9	42.9	31.6	39.4	11.2	11.8	18.7	24.9	24 467	19.3	45.2	19 557	43.7
In low-income area	103 597	38.4	19.8	42.2	22.3	49.4	11.8	45.4	41.3	32.5	39.1	12.0	12.6	11.0	17.3	19 322	18.8	47.7	13 119	43.5
Not in low-income area	24 515	7.1	6.1	25.9	10.2	33.5	20.2	51.8	48.3	28.6	40.7	8.8	8.7	41.9	51.6	5 145	21.5	35.7	6 438	44.2
Miami, Fla	67 497	20.3	17.0	31.6	18.7	31.5	21.1	47.7	47.9	29.6	43.9	7.9	9.3	21.1	25.8	13 769	24.7	34.6	17 785	43.4
In low-income area	42 462	28.7	24.6	34.0	25.7	36.1	17.2	48.1	46.6	33.2	47.6	8.8	9.9	16.0	22.0	8 445	19.3	40.5	10 380	41.0
Not in low-income area	25 035	13.6	13.3	17.9	14.5	23.7	27.6	47.0	50.0	24.5	34.5	6.5	8.1	28.6	32.9	5 324	33.4	25.2	7 405	46.8
Milwaukee, Wis	80 839	11.5	8.6	27.8	15.7	40.0	18.9	46.0	52.8	26.9	30.9	11.5	9.8	27.6	42.9	14 367	17.2	52.3	24 392	44.5
In low-income area	38 707	29.4	25.3	33.0	22.9	46.2	12.0	46.7	50.2	28.7	28.1	13.6	11.8	24.0	36.3	6 415	9.2	60.3	10 533	33.7
Not in low-income area	42 132	7.3	6.8	15.9	11.1	34.4	25.3	45.3	56.9	25.7	34.3	9.4	8.2	31.0	47.8	7 952	23.7	45.9	13 859	52.7
Minneapolis, Minn	51 462	12.2	11.2	28.6	15.4	27.7	25.7	44.5	60.9	31.2	22.9	12.8	7.2	38.5	55.1	7 714	23.1	51.1	24 442	40.8
In low-income area	20 226	30.8	28.5	43.7	35.2	25.5	19.9	41.9	53.2	38.5	20.5	10.9	7.1	41.7	50.8	2 320	15.3	58.7	11 471	29.6
Not in low-income area	31 236	8.8	8.5	14.6	8.5	29.1	29.4	46.7	69.8	26.8	24.2	14.2	7.3	36.0	58.9	5 394	26.5	47.8	12 971	50.7
Nashville-Davidson, Tenn	59 058	13.7	9.3	32.2	6.4	38.3	18.3	47.8	51.8	29.1	33.1	8.9	7.4	23.3	34.8	11 792	24.5	41.0	13 536	41.5
In low-income area	31 478	34.4	28.8	37.2	16.0	43.0	15.4	46.4	50.3	31.7	35.9	10.4	8.0	16.9	21.9	6 068	22.4	50.7	6 279	38.0
Not in low-income area	27 580	8.2	7.5	18.3	4.7	32.9	21.6	49.3	53.6	26.4	29.5	7.5	6.6	29.2	50.1	5 724	26.8	30.8	7 257	44.6
Newark, N.J	84 653	22.3	16.8	26.9	28.5	50.7	10.8	41.2	41.2	19.4	15.9	13.2	18.3	18.8	34.2	16 676	11.2	58.5	14 261	42.0
In low-income area	66 161	30.4	30.0	30.6	38.6	54.4	8.7	40.2	39.4	18.7	15.9	15.6	20.9	17.9	28.6	12 889	8.9	63.2	9 612	39.4
Not in low-income area	18 492	11.4	10.1	14.6	14.8	37.5	18.6	43.7	47.1	21.3	15.6	7.6	11.7	20.5	46.8	3 787	18.8	42.5	4 649	47.3
New Orleans, La	157 811	27.0	12.8	44.0	24.1	45.1	12.6	46.6	43.6	27.6	31.1	12.0	13.1	20.6	30.1	31 496	15.8	48.8	25 690	44.4
In low-income area	129 101	39.8	21.5	47.6	32.2	48.3	10.9	45.8	40.9	27.9	30.4	12.0	14.3	14.8	22.8	25 650	14.1	52.0	17 493	45.1
Not in low-income area	28 710	11.0	9.0	22.7	17.4	30.7	20.3	49.4	53.4	26.5	35.4	12.0	8.9	38.9	55.7	5 846	23.2	34.5	8 197	42.9
New York, N.Y.[1]	1 157 891	14.8	12.3	24.0	26.8	40.3	17.8	38.1	36.7	15.3	10.8	11.9	11.7	35.3	50.9	238 577	17.7	47.2	266 925	49.0
In low-income area	644 212	30.8	31.8	30.0	36.4	51.8	8.3	37.8	31.3	13.4	9.0	13.9	14.0	25.3	38.6	135 111	8.6	56.5	83 601	39.2
Not in low-income area	513 679	9.0	8.4	13.6	13.3	26.0	29.8	38.4	43.6	16.9	14.9	10.2	10.1	43.9	58.6	103 466	29.6	34.9	183 324	53.5
Bronx County	278 251	19.2	17.0	25.8	30.7	46.9	14.1	37.3	32.5	11.7	8.4	11.6	13.5	28.4	48.7	60 796	13.6	52.3	44 495	53.7
In low-income area	190 660	33.1	34.2	31.7	37.2	55.3	6.0	38.8	29.3	10.7	6.7	12.7	16.0	23.7	41.2	42 159	6.2	59.1	16 739	38.6
Not in low-income area	87 591	10.0	9.6	12.8	14.7	28.6	31.7	35.1	40.1	13.1	14.8	9.7	10.6	35.6	56.8	18 637	30.3	36.8	27 756	62.8
Kings County	452 542	17.5	14.4	26.5	31.6	44.8	15.7	37.9	35.3	13.5	10.1	12.0	12.9	33.1	48.8	96 099	16.5	48.0	79 870	53.5
In low-income area	285 124	30.8	31.3	30.5	37.6	54.7	7.2	38.6	30.8	13.6	9.5	14.8	15.1	23.3	40.4	59 063	7.7	56.4	29 878	41.6
Not in low-income area	167 418	10.1	9.6	14.5	16.9	27.9	30.2	37.1	43.7	13.3	12.1	8.6	10.4	44.1	57.8	37 036	30.6	34.7	49 992	60.6
New York County	260 317	17.2	14.3	25.0	25.3	32.5	18.5	37.9	37.9	20.6	13.5	14.0	10.9	41.6	52.0	47 682	17.1	48.0	89 865	37.5
In low-income area	152 504	29.0	30.2	28.3	33.3	42.0	12.7	36.0	33.7	15.8	11.5	13.6	11.3	29.8	35.2	30 753	12.9	53.3	34 434	36.4
Not in low-income area	107 813	10.9	10.0	16.9	15.6	19.0	26.7	40.0	42.7	25.6	18.9	14.4	10.6	53.6	62.5	16 929	24.7	38.3	55 431	38.2
Queens County	149 352	7.6	6.6	14.0	8.6	28.8	29.6	39.6	44.5	16.6	16.1	8.7	9.0	38.5	54.2	30 422	29.7	34.5	47 902	58.3
In low-income area	14 943	25.9	23.6	26.4	31.0	49.3	13.4	36.5	34.8	15.0	12.4	11.6	9.9	20.3	29.8	2 949	14.9	59.4	2 400	51.5
Not in low-income area	134 409	7.0	6.4	11.5	7.8	26.5	31.4	39.9	45.8	16.8	16.7	8.5	8.9	39.7	56.0	27 473	31.3	31.8	45 502	58.7
Norfolk, Va	52 703	20.0	11.2	38.7	18.4	46.3	10.2	49.6	51.9	23.9	17.4	9.8	9.9	20.5	34.0	11 098	11.1	56.3	9 267	33.7
In low-income area	35 938	37.9	22.9	43.5	36.5	49.6	8.7	45.5	41.7	24.4	18.4	11.0	10.3	15.6	23.5	7 071	10.3	59.4	5 702	30.1
Not in low-income area	16 765	9.9	9.4	14.9	9.9	39.3	13.4	58.3	68.1	23.0	15.7	7.3	9.0	31.3	53.5	4 027	12.5	50.9	3 565	39.5
Oakland, Calif	57 977	16.5	11.8	24.8	19.2	38.5	15.3	43.7	49.1	26.2	27.7	23.9	20.7	28.4	47.1	10 943	12.7	53.2	16 649	38.3
In low-income area	34 522	27.1	23.3	29.4	28.1	45.6	11.1	40.8	43.0	24.8	25.4	28.4	27.6	18.7	35.2	6 659	10.0	56.6	7 394	36.2
Not in low-income area	23 455	10.4	9.2	15.6	11.9	27.9	21.6	47.5	55.7	27.7	32.1	18.4	14.1	38.8	56.9	4 284	16.9	47.9	9 255	40.0

[1] Includes Richmond County not shown separately.

Table S-3. **Summary of Social and Economic Characteristics of Persons and Families Below the Poverty Level in 1969 for the 50 Largest Cities by Residence in Census Tracts With a Poverty Rate of 20 Percent or More (Low-Income Areas): 1970**—Continued

[Excludes inmates of institutions, members of Armed Forces living in barracks, college students living in dormitories, and unrelated individuals under 14 years. Data based on 15-percent sample, see text. For minimum base for derived figures (percent, median, etc.) and meaning of symbols, see text]

Cities	Persons															Family heads			Unrelated individuals	
		Percent of all income levels				Percent related children under 18 years old	Percent 65 years old and over	Percent in labor force				Civilian labor force—Percent unemployed		Employed persons—Percent in white collar occupations			Percent			
								Male		Female										
	Total	All races	White	Negro	Persons of Spanish language			16 years old and over	16 to 24 years old	16 years old and over	With own children under 6 years old	Male	Female	Male	Female	Total	65 years old and over	Female	Total	Percent 65 years old and over
Oklahoma City, Okla	51 842	14.3	11.0	34.1	15.2	38.9	19.6	47.6	59.6	25.5	30.3	8.8	9.0	27.4	44.1	10 315	17.8	41.7	13 185	53.1
In low-income area	30 627	32.0	28.1	36.6	24.1	44.2	16.5	44.1	54.6	26.0	28.6	11.4	11.3	18.1	32.0	5 891	16.0	46.4	6 759	51.5
Not in low-income area	21 215	8.0	7.5	19.5	10.7	31.3	24.2	52.1	64.9	24.9	33.3	6.0	6.2	36.9	58.1	4 424	20.1	35.4	6 426	54.9
Omaha, Nebr	35 465	10.4	8.1	29.8	11.1	36.6	20.7	48.2	66.0	31.3	29.4	7.1	7.3	28.0	49.3	5 979	20.6	44.4	11 899	41.9
In low-income area	15 251	30.2	24.8	35.1	27.7	45.0	16.7	43.0	55.6	30.8	32.6	7.3	9.8	17.6	35.5	2 682	16.4	54.5	3 898	44.1
Not in low-income area	20 214	6.9	6.7	15.1	6.4	30.2	23.7	52.0	72.0	31.5	25.9	7.0	6.0	34.3	56.5	3 297	24.1	36.2	8 001	40.9
Philadelphia, Pa	294 396	15.4	10.2	25.4	29.5	39.9	18.2	37.6	40.5	22.2	19.1	14.1	10.6	28.9	41.9	54 130	19.3	53.1	81 433	42.9
In low-income area	160 513	32.5	26.0	35.4	40.4	46.9	11.6	35.3	38.1	22.3	17.0	18.6	11.1	26.0	34.6	29 122	12.4	63.1	36 700	34.1
Not in low-income area	133 883	9.4	8.0	14.3	14.0	31.5	26.1	40.0	44.0	22.1	22.9	9.9	10.1	31.4	48.6	25 008	27.4	41.5	44 733	50.1
Phoenix, Ariz	66 857	11.6	10.1	35.9	21.1	39.9	17.3	47.8	59.4	26.0	28.2	9.5	10.0	26.5	43.6	13 025	19.6	35.2	15 915	45.0
In low-income area	30 964	32.1	28.3	43.9	32.9	44.7	15.5	42.1	59.3	23.7	22.2	11.5	10.1	16.1	25.0	5 597	18.4	40.9	6 801	45.3
Not in low-income area	35 893	7.5	7.3	14.9	11.4	35.8	19.0	53.0	59.5	27.6	33.6	8.0	9.9	34.1	54.3	7 428	20.4	31.0	9 114	44.9
Pittsburgh, Pa	78 985	15.6	11.2	32.4	20.7	35.0	22.3	33.7	41.7	18.1	15.6	22.2	13.6	31.5	48.7	14 483	22.7	51.4	25 888	46.2
In low-income area	37 689	33.5	26.0	38.4	36.9	40.3	18.6	27.7	38.6	16.8	15.4	28.3	17.1	22.5	42.8	6 947	17.5	61.0	10 980	45.2
Not in low-income area	41 296	10.5	9.4	21.0	13.7	30.1	25.6	38.8	44.2	19.0	15.9	18.5	11.2	36.3	52.4	7 536	27.5	42.5	14 908	46.9
Portland, Oreg	48 585	13.0	12.0	27.5	18.6	27.6	26.6	43.0	64.6	24.4	27.8	23.7	12.0	35.6	51.1	8 067	23.5	43.2	20 882	45.9
In low-income area	15 371	29.3	28.1	32.8	28.0	24.4	22.4	42.6	62.3	29.0	27.4	29.2	14.4	30.4	47.2	2 092	13.1	46.9	8 048	37.2
Not in low-income area	33 214	10.3	9.9	21.1	16.6	29.1	28.6	43.2	65.8	22.5	28.0	20.1	10.8	38.6	53.1	5 975	27.2	41.9	12 834	51.4
Rochester, N.Y	35 840	12.5	9.8	25.5	16.7	37.3	20.9	42.3	59.5	23.8	23.0	9.8	14.5	27.4	46.0	6 397	19.8	49.8	11 477	45.8
In low-income area	14 352	28.0	23.1	32.5	25.0	44.4	13.1	42.2	63.0	26.5	25.8	12.0	23.9	21.9	36.8	2 384	10.7	60.5	4 054	34.9
Not in low-income area	21 488	9.1	8.2	17.3	9.7	32.6	26.1	42.4	57.1	22.4	20.7	8.3	8.8	30.9	50.6	4 013	25.3	43.4	7 423	51.7
St. Louis, Mo	123 283	20.2	12.7	30.9	9.2	41.4	20.4	37.6	41.6	24.6	38.0	17.2	14.8	17.6	32.2	21 643	20.3	51.6	32 169	53.4
In low-income area	88 888	31.3	22.9	34.8	13.5	46.4	15.2	36.0	38.5	26.2	37.2	18.3	16.4	14.1	24.4	15 633	16.3	55.7	18 892	46.8
Not in low-income area	34 395	10.5	9.6	15.5	7.4	28.6	33.8	41.7	52.5	21.7	40.7	14.7	11.2	25.1	48.2	6 010	30.8	41.1	13 277	62.9
St. Paul, Minn	29 049	9.6	9.0	24.4	12.9	30.1	28.5	38.7	57.2	25.8	22.7	11.9	7.4	34.2	51.6	4 842	26.0	49.7	12 091	50.8
In low-income area	7 910	27.5	25.0	34.8	14.2	37.8	21.2	34.3	49.9	30.6	13.9	20.8	9.5	31.6	33.8	1 197	14.1	64.2	3 029	46.1
Not in low-income area	21 139	7.8	7.6	12.3	12.3	27.3	31.3	40.3	58.9	24.3	26.2	9.2	6.6	34.9	58.4	3 645	29.9	44.9	9 062	52.3
San Antonio, Texas	140 148	21.7	20.6	35.9	29.2	49.0	11.4	55.5	51.2	23.4	20.4	9.6	12.0	18.4	36.5	27 335	16.1	35.7	16 589	49.5
In low-income area	108 894	35.6	35.5	37.0	37.5	51.4	10.4	55.6	51.5	22.5	18.9	10.3	13.2	13.8	29.2	20 812	16.5	35.7	10 418	50.5
Not in low-income area	31 254	9.2	9.0	21.5	12.1	40.3	15.2	55.2	50.3	25.8	26.1	7.3	9.0	34.3	53.4	6 523	15.1	35.8	6 171	47.9
San Diego, Calif	78 137	12.3	10.9	24.4	16.4	39.4	11.7	52.9	59.8	29.4	24.5	16.9	13.7	37.7	52.9	15 532	10.9	50.2	21 554	29.1
In low-income area	21 666	27.2	25.2	30.2	25.9	44.0	8.6	48.8	61.7	27.7	23.0	22.1	18.0	19.4	43.5	4 233	7.3	52.5	5 222	26.1
Not in low-income area	56 471	10.1	9.7	16.5	13.3	37.6	12.9	54.5	59.2	30.0	25.3	15.1	12.4	43.5	55.5	11 299	12.2	49.3	16 332	30.1
San Francisco, Calif	98 111	14.1	12.1	24.5	14.5	28.2	18.9	42.6	50.3	28.2	26.7	23.1	15.7	42.2	60.5	16 533	18.5	43.6	40 422	32.3
In low-income area	40 107	26.8	23.5	35.8	23.3	34.9	13.5	41.2	49.6	29.3	26.6	29.7	21.7	33.1	54.0	6 809	10.2	56.1	14 725	28.3
Not in low-income area	58 004	10.6	10.0	14.8	10.9	23.5	22.6	43.6	50.7	27.6	26.8	18.6	12.5	47.7	63.7	9 724	24.3	34.9	25 697	34.5
San Jose, Calif	38 594	8.8	8.4	20.8	15.1	39.7	10.3	48.8	50.8	28.7	26.4	14.6	21.6	37.3	55.2	6 879	11.8	42.1	10 989	23.5
In low-income area	10 576	30.4	30.0	30.8	28.4	27.0	9.6	43.3	50.2	34.4	27.3	17.4	22.8	39.8	57.6	1 217	8.3	44.3	5 554	15.0
Not in low-income area	28 018	6.9	6.7	19.0	12.7	44.5	10.6	51.9	51.4	26.3	26.2	13.3	21.0	36.2	53.8	5 662	12.5	41.6	5 435	32.1
Seattle, Wash	53 922	10.4	9.4	22.0	10.7	24.6	25.4	42.6	54.9	26.1	24.0	23.2	14.2	36.8	54.9	8 200	19.8	46.1	26 812	40.8
In low-income area	11 835	31.4	32.0	34.2	30.8	27.1	24.8	33.5	52.3	22.3	17.7	29.1	13.2	25.5	46.9	1 462	10.9	56.0	6 240	42.6
Not in low-income area	42 087	8.8	8.2	18.1	8.8	23.9	25.6	45.9	55.5	26.9	25.7	21.6	14.4	39.5	56.4	6 738	21.7	44.0	20 572	40.3
Tampa, Fla	51 095	18.8	13.4	40.5	14.5	37.3	22.4	42.5	51.3	26.8	42.1	8.1	11.5	19.3	30.7	10 689	27.0	40.5	11 958	54.6
In low-income area	34 646	34.3	26.6	42.3	25.8	41.6	19.4	39.4	43.7	29.8	44.2	8.4	11.9	11.6	23.4	7 000	25.0	44.8	7 140	54.1
Not in low-income area	16 449	9.6	9.5	17.3	9.2	28.2	28.9	48.4	63.8	21.6	36.6	7.7	10.5	32.2	47.4	3 689	30.8	32.3	4 818	55.3
Toledo, Ohio	41 259	10.9	8.2	27.5	14.0	35.7	24.1	42.1	58.2	22.9	30.6	12.1	12.1	27.1	38.0	7 444	21.1	48.6	13 512	53.4
In low-income area	14 646	29.7	25.7	31.6	29.4	42.4	16.2	39.7	48.6	28.9	35.6	16.5	15.7	15.6	22.9	2 590	14.2	57.5	4 020	43.1
Not in low-income area	26 613	8.1	7.3	20.1	9.7	31.9	28.5	43.6	65.1	20.4	27.5	9.7	9.9	33.1	46.5	4 854	24.7	43.8	9 492	57.8
Tulsa, Okla	40 130	12.2	8.6	42.0	10.8	40.8	17.9	49.9	55.9	28.6	35.2	10.8	11.0	29.7	41.5	8 031	17.6	44.3	9 452	49.1
In low-income area	20 176	34.7	25.2	43.6	25.1	44.8	16.2	44.7	52.3	27.7	31.6	15.5	14.5	14.8	27.1	3 865	17.1	52.7	4 317	48.0
Not in low-income area	19 954	7.4	6.8	33.2	8.2	36.9	19.7	54.9	59.1	29.4	38.8	7.1	8.0	40.1	52.8	4 166	18.1	36.5	5 135	50.1
Washington, D.C	122 514	16.9	10.1	19.3	14.0	41.1	11.6	45.7	47.5	33.2	28.7	9.9	7.6	34.2	42.4	20 930	13.1	56.9	35 108	26.8
In low-income area	68 693	28.8	20.3	29.4	25.0	47.8	9.9	41.3	42.3	29.6	23.6	12.4	7.6	24.8	33.8	12 202	11.4	61.5	14 647	30.1
Not in low-income area	53 821	11.1	9.2	12.1	11.9	32.5	13.8	50.0	51.8	37.0	37.2	7.9	7.6	41.4	49.7	8 728	15.5	50.4	20 461	24.4

Table 1. Characteristics of the Population and Housing Units in Census Tracts Classified by Alternate Poverty Rates: 1970

[Excludes inmates of institutions, members of Armed Forces living in barracks, college students living in dormitories, and unrelated individuals under 14 years. Data based on 15-percent sample, see text. For minimum base for derived figures (percent, median, etc.) and meaning of symbols, see text]

50 Cities, Total	Total	Census tracts with a poverty rate of— 20 percent or more	30 percent or more	40 percent or more	Census tracts with a poverty rate less than— 20 percent	30 percent	40 percent
RACE							
All Income Levels							
All persons	**39 827 807**	**10 555 918**	**5 170 478**	**2 017 513**	**29 271 889**	**34 657 329**	**37 810 294**
Persons of Spanish language	3 722 219	1 727 597	877 212	355 342	1 994 622	2 845 007	3 366 877
White	29 159 648	4 210 644	1 615 416	581 007	24 949 004	27 544 232	28 578 641
Negro	9 774 079	6 129 572	3 485 351	1 412 058	3 644 507	6 288 728	8 362 021
Other races	894 080	215 702	69 711	24 448	678 378	824 369	869 632
American Indian	99 396	36 599	15 235	6 331	62 797	84 161	93 065
Japanese	246 540	22 444	5 882	2 278	224 096	240 658	244 262
Chinese	260 427	72 753	15 147	4 764	187 674	245 280	255 663
All other	287 717	83 906	33 447	11 075	203 811	254 270	276 642
Percent Below Poverty Level							
All persons	**15.1**	**31.9**	**39.7**	**48.3**	**9.0**	**11.4**	**13.3**
Persons of Spanish language	22.6	33.7	40.7	47.1	12.9	17.0	20.0
White	11.0	27.9	36.5	44.2	8.2	9.5	10.4
Negro	27.2	34.9	41.3	50.2	14.4	19.5	23.4
Other races	14.1	26.5	34.1	38.7	10.2	12.4	13.4
American Indian	22.8	36.5	43.8	52.1	14.9	19.1	20.9
Japanese	7.4	18.3	22.9	30.8	6.3	7.0	7.1
Chinese	14.6	24.3	30.4	34.0	10.9	13.7	14.3
All other	16.5	26.1	33.4	34.7	12.5	14.3	15.8
RELATIONSHIP TO HEAD OF HOUSEHOLD							
All Income Levels							
All persons	**39 827 807**	**10 555 918**	**5 170 478**	**2 017 513**	**29 271 889**	**34 657 329**	**37 810 294**
65 years and over	4 234 540	997 321	464 647	181 494	3 237 219	3 769 893	4 053 046
In households	39 573 244	10 429 996	5 101 342	1 985 941	29 143 248	34 471 902	37 587 303
Persons per household	2.85	2.96	3.08	3.20	2.81	2.81	2.83
Head of household	13 908 158	3 523 615	1 653 740	619 779	10 384 543	12 254 418	13 288 379
Family head	10 080 765	2 374 073	1 132 351	429 587	7 706 692	8 948 414	9 651 178
65 years and over	1 434 005	298 161	138 192	53 914	1 135 844	1 295 813	1 380 091
Female	1 667 502	689 974	390 313	173 116	977 528	1 277 189	1 494 386
Primary individual	3 827 393	1 149 542	521 389	190 192	2 677 851	3 306 004	3 637 201
65 years and over	1 315 446	387 731	184 895	75 259	927 715	1 130 551	1 240 187
Female	2 291 947	601 821	273 664	105 171	1 690 126	2 018 283	2 186 776
Related child under 18 years	12 557 423	3 926 635	2 086 850	881 067	8 630 788	10 470 573	11 676 356
Related child under 6 years	4 001 649	1 301 404	684 107	282 771	2 700 245	3 317 542	3 718 878
Other relative of head	12 265 742	2 698 137	1 231 563	441 897	9 567 605	11 034 179	11 823 845
Not related to head	841 921	281 609	129 189	43 198	560 312	712 732	798 723
In group quarters	254 563	125 922	69 136	31 572	128 641	185 427	222 991
Income Below Poverty Level							
All persons	**6 005 673**	**3 371 309**	**2 051 779**	**974 489**	**2 634 364**	**3 953 894**	**5 031 184**
65 years and over	1 007 499	390 748	213 764	95 338	616 751	793 735	912 161
Percent below poverty level	15.1	31.9	39.7	48.3	9.0	11.4	13.3
In households	5 871 962	3 300 502	2 010 738	954 143	2 571 460	3 861 224	4 917 819
Persons per household	2.65	3.03	3.19	3.32	2.27	2.43	2.55
Head of household	2 219 532	1 088 790	630 882	287 784	1 130 742	1 588 650	1 931 748
Family head	1 143 066	637 231	389 260	184 658	505 835	753 806	958 408
65 years and over	198 039	80 017	45 726	20 972	118 022	152 313	177 067
Female	552 563	351 320	225 528	111 952	201 243	327 035	440 611
Percent below poverty level	33.1	50.9	57.8	64.7	20.6	25.6	29.5
Primary individual	1 076 466	451 559	241 622	103 126	624 907	834 844	973 340
65 years and over	583 988	219 354	117 494	53 077	364 634	466 494	530 911
Female	748 572	283 008	151 403	66 523	465 564	597 169	682 049
Related child under 18 years	2 433 368	1 602 968	1 030 871	512 182	830 400	1 402 497	1 921 186
Related child under 6 years	825 145	545 230	346 112	166 962	279 915	479 033	658 183
Other relative of head	905 394	478 396	284 165	131 099	426 998	621 229	774 295
Not related to head	313 668	130 348	64 820	23 078	183 320	248 848	290 590
In group quarters	133 711	70 807	41 041	20 346	62 904	92 670	113 365
ORIGIN OF FOREIGN STOCK							
Total foreign stock	**9 827 710**	**1 470 323**	**498 910**	**185 830**	**8 357 387**	**9 328 800**	**9 641 880**
Latin America	1 627 984	628 474	249 793	112 469	999 510	1 378 191	1 515 515
Northwestern Europe	1 482 919	125 417	36 387	11 935	1 357 502	1 446 532	1 470 984
Southern Europe	1 572 661	166 175	52 363	11 205	1 406 486	1 520 298	1 561 456
Central and Eastern Europe and U.S.S.R.	3 522 058	271 278	73 698	20 535	3 250 780	3 448 360	3 501 523
All other and not reported	1 622 088	278 979	86 669	29 686	1 343 109	1 535 419	1 592 402
YEARS OF SCHOOL COMPLETED							
Persons 25 years and over	**22 567 229**	**5 310 364**	**2 468 071**	**905 571**	**17 256 865**	**20 099 158**	**21 661 658**
Elementary: 0 to 7 years	3 903 908	1 610 772	857 134	353 004	2 293 136	3 046 774	3 550 904
8 years	2 734 440	702 338	323 272	116 064	2 032 102	2 411 168	2 618 376
High school: 1 to 3 years	4 672 359	1 328 732	639 065	233 188	3 343 627	4 033 294	4 439 171
4 years	6 505 695	1 133 270	463 418	147 357	5 372 425	6 042 277	6 358 338
College: 1 to 3 years	2 340 345	303 866	109 682	33 073	2 036 479	2 230 663	2 307 272
4 years or more	2 410 482	231 386	75 500	22 885	2 179 096	2 334 982	2 387 597
Median years of school completed	12.0	9.8	9.3	8.9	12.2	12.1	12.0

Table 1. **Characteristics of the Population and Housing Units in Census Tracts Classified by Alternate Poverty Rates: 1970**—Continued

[Excludes inmates of institutions, members of Armed Forces living in barracks, college students living in dormitories, and unrelated individuals under 14 years. Data based on 15-percent sample, see text. For minimum base for derived figures (percent, median, etc.) and meaning of symbols, see text]

50 Cities, Total	Total	Census tracts with a poverty rate of— 20 percent or more	30 percent or more	40 percent or more	Census tracts with a poverty rate less than— 20 percent	30 percent	40 percent
EMPLOYMENT STATUS							
All Income Levels							
Male, 16 years and over	**13 114 570**	**3 182 732**	**1 463 654**	**524 732**	**9 931 838**	**11 650 916**	**12 589 838**
Armed Forces	131 947	25 843	8 035	2 337	106 104	123 912	129 610
Civilian labor force	9 948 815	2 175 637	956 257	326 012	7 773 178	8 992 558	9 622 803
Employed	9 491 407	2 016 190	878 270	296 616	7 475 217	8 613 137	9 194 791
Unemployed	457 408	159 447	77 987	29 396	297 961	379 421	428 012
Percent unemployed	4.6	7.3	8.2	9.0	3.8	4.2	4.4
Not in labor force	3 033 808	981 252	499 362	196 383	2 052 556	2 534 446	2 837 425
65 years and over	1 250 624	336 017	161 519	62 709	914 607	1 089 105	1 187 915
Female, 16 years and over	**15 451 927**	**3 807 374**	**1 807 849**	**690 848**	**11 644 553**	**13 644 078**	**14 761 079**
Civilian labor force	6 981 439	1 584 334	693 530	247 408	5 397 105	6 287 909	6 734 031
Employed	6 634 239	1 469 504	636 599	224 840	5 164 735	5 997 640	6 409 399
Unemployed	347 200	114 830	56 931	22 568	232 370	290 269	324 632
Percent unemployed	5.0	7.2	8.2	9.1	4.3	4.6	4.8
Not in civilian labor force	8 470 488	2 223 040	1 114 319	443 440	6 247 448	7 356 169	8 027 048
65 years and over	2 215 997	504 962	233 778	93 426	1 711 035	1 982 219	2 122 571
Income Below Poverty Level							
Male, 16 years and over	**1 349 464**	**704 112**	**403 416**	**178 995**	**645 352**	**946 048**	**1 170 469**
Armed Forces	10 221	3 301	1 273	386	6 920	8 948	9 835
Civilian labor force	577 547	289 670	160 586	70 977	287 877	416 961	506 570
Employed	501 607	246 249	135 287	59 543	255 358	366 320	442 064
Unemployed	75 940	43 421	25 299	11 434	32 519	50 641	64 506
Percent unemployed	13.1	15.0	15.8	16.1	11.3	12.1	12.7
Not in labor force	761 696	411 141	241 557	107 632	350 555	520 139	654 064
65 years and over	298 515	136 346	76 764	33 593	162 169	221 751	264 922
Female, 16 years and over	**2 392 579**	**1 180 612**	**693 258**	**321 794**	**1 211 967**	**1 699 321**	**2 070 785**
Civilian labor force	569 861	282 325	161 012	73 940	287 536	408 849	495 921
Employed	501 949	243 893	138 677	63 183	258 056	363 272	438 766
Unemployed	67 912	38 432	22 335	10 757	29 480	45 577	57 155
Percent unemployed	11.9	13.6	13.9	14.5	10.3	11.1	11.5
Not in civilian labor force	1 822 718	898 287	532 246	247 854	924 431	1 290 472	1 574 864
65 years and over	647 547	227 327	121 427	55 058	420 220	526 120	592 489
TYPE OF INCOME OF FAMILIES AND UNRELATED INDIVIDUALS							
All families	**10 080 765**	**2 374 073**	**1 132 351**	**429 587**	**7 706 692**	**8 948 414**	**9 651 178**
Mean family income	$11 094	$6 997	$6 071	$5 275	$12 356	$11 729	$11 353
Percent below poverty level	11.3	26.8	34.4	43.0	6.6	8.4	9.9
With earnings	8 995 706	1 946 817	883 284	319 536	7 048 889	8 112 422	8 676 170
Mean earnings	$10 986	$7 363	$6 529	$5 740	$11 986	$11 471	$11 179
With Social Security income	2 040 378	461 571	219 052	86 161	1 578 807	1 821 326	1 954 227
Mean Social Security income	$1 674	$1 535	$1 490	$1 428	$1 714	$1 696	$1 685
With public assistance income	807 628	470 519	287 063	129 568	337 109	520 565	678 060
Mean public assistance income	$1 606	$1 761	$1 798	$1 705	$1 388	$1 500	$1 587
With other income	3 586 805	430 060	168 683	59 552	3 156 745	3 418 122	3 527 253
Mean other income	$2 312	$1 716	$1 568	$1 479	$2 394	$2 349	$2 326
All unrelated individuals	**4 923 877**	**1 557 073**	**719 714**	**264 962**	**3 366 804**	**4 204 163**	**4 658 915**
Mean income	$4 775	$3 359	$2 910	$2 520	$5 429	$5 094	$4 903
Percent below poverty level	30.9	41.9	48.3	55.3	25.9	28.0	29.6
With earnings	3 197 096	928 811	399 100	135 054	2 268 285	2 797 996	3 062 042
Mean earnings	$5 703	$4 354	$3 947	$3 568	$6 256	$5 954	$5 797
With Social Security income	1 350 352	413 962	198 893	79 999	936 390	1 151 459	1 270 353
Mean Social Security income	$1 134	$1 070	$1 036	$1 000	$1 162	$1 151	$1 142
With public assistance income	364 210	215 475	123 114	53 828	148 735	241 096	310 382
Mean public assistance income	$1 034	$1 041	$1 019	$933	$1 025	$1 042	$1 052
With other income	1 594 047	334 072	130 572	43 950	1 259 975	1 463 475	1 550 097
Mean other income	$2 113	$1 554	$1 436	$1 267	$2 262	$2 174	$2 137
SELECTED HOUSING CHARACTERISTICS							
All housing units	**14 614 957**	**3 813 978**	**1 804 040**	**678 869**	**10 800 979**	**12 810 917**	**13 936 088**
Owner occupied:							
Percent of all housing units	41.0	22.1	18.4	15.4	47.6	44.2	42.2
Mean value of specified units[1]	$19 800	$11 600	$10 300	$9 800	$21 100	$20 400	$20 000
Percent with 1.00 or fewer persons per room	93.7	88.4	86.9	85.0	94.6	94.1	93.8
Percent with 1.51 or more persons per room	1.2	3.2	4.0	5.5	0.8	1.0	1.1
Percent with all plumbing facilities	98.9	97.1	96.0	94.1	99.1	99.0	98.9
Percent in which head moved into unit before 1965	67.7	73.5	77.2	79.0	66.7	67.1	67.5
Percent with structure built in 1939 or earlier	45.6	63.9	63.0	61.2	42.6	44.6	45.3
Renter occupied:							
Percent of all housing units	53.9	69.7	72.5	75.0	48.3	51.3	52.9
Mean gross rent of specified units[2]	$120	$92	$85	$77	$134	$127	$123
Percent with 1.00 or fewer persons per room	89.4	82.7	80.0	77.2	92.9	91.3	90.3
Percent with 1.51 or more persons per room	3.3	5.7	6.7	7.7	2.0	2.6	3.0
Percent with all plumbing facilities	95.9	92.7	91.9	91.4	97.5	96.7	96.2
Percent in which head moved into unit before 1965	31.1	32.6	34.5	35.2	30.3	30.4	30.8
Percent with structure built in 1939 or earlier	54.4	63.4	61.9	54.5	49.9	53.0	54.4
Vacant as percent of all housing units	5.1	8.3	9.1	9.5	4.0	4.6	4.9

[1]Limited to one-family homes on less than 10 acres and no business on property. Cooperatives, condominiums, mobile homes, and trailers are excluded. [2]Excludes one-family homes on 10 acres or more.

Table 2. **Characteristics of the Population by Residence in Census Tracts With a Poverty Rate of 20 Percent or More: 1970**

[Excludes inmates of institutions, members of Armed Forces living in barracks, college students living in dormitories, and unrelated individuals under 14 years. Data based on 15 percent sample, see text. For minimum base for derived figures (percent, median, etc.) and meaning of symbols, see text]

50 Cities, Total	Total				Census tracts with a poverty rate of 20 percent or more				Remainder of city			
	All races	White	Negro	Persons of Spanish language	All races	White	Negro	Persons of Spanish language	All races	White	Negro	Persons of Spanish language
RELATIONSHIP TO HEAD												
All persons	**39 827 807**	**29 159 648**	**9 774 079**	**3 722 219**	**10 555 918**	**4 210 644**	**6 129 572**	**1 727 597**	**29 271 889**	**24 949 004**	**3 644 507**	**1 994 622**
In households	39 573 244	28 952 367	9 735 899	3 711 689	10 429 996	4 117 047	6 101 245	1 721 820	29 143 248	24 835 320	3 634 654	1 989 869
Head of household	13 908 158	10 664 616	2 970 585	999 566	3 523 615	1 581 017	1 870 555	454 951	10 384 543	9 083 599	1 100 030	544 615
Family head	10 080 765	7 632 387	2 244 117	861 021	2 374 073	955 334	1 371 320	388 596	7 706 692	6 677 053	872 797	472 425
65 years old and over	1 434 005	1 214 520	198 879	55 489	298 161	151 571	140 983	27 233	1 135 844	1 062 949	57 896	28 256
Female	1 667 502	966 922	675 854	153 784	689 974	195 844	486 142	93 199	977 528	771 078	189 712	60 585
Primary individual	3 827 393	3 032 229	726 468	138 545	1 149 542	625 683	499 235	66 355	2 677 851	2 406 546	227 233	72 190
Female	2 291 947	1 870 881	392 172	64 403	601 821	323 227	270 504	30 383	1 690 126	1 547 654	121 668	34 020
Related child under 18 years old	12 557 423	8 318 101	3 958 786	1 584 422	3 926 635	1 290 736	2 567 569	784 658	8 630 788	7 027 365	1 391 217	799 764
Other relative of head	12 265 742	9 398 747	2 567 300	1 073 499	2 698 137	1 126 970	1 508 073	462 232	9 567 605	8 271 777	1 059 227	611 267
Not related to head	841 921	570 903	239 228	54 202	281 609	118 324	155 048	19 979	560 312	452 579	84 180	34 223
In group quarters	254 563	207 281	38 180	10 530	125 922	93 597	28 327	5 777	128 641	113 684	9 853	4 753
AGE												
Male, all ages	**18 811 900**	**13 824 737**	**4 543 868**	**1 799 814**	**4 976 311**	**2 033 956**	**2 830 966**	**832 656**	**13 835 589**	**11 790 781**	**1 712 902**	**967 158**
Under 3 years	1 005 188	675 345	303 974	145 625	317 558	115 792	195 188	70 939	687 630	559 553	108 786	74 686
3 to 5 years	1 025 721	669 194	332 291	142 290	336 518	112 987	217 363	71 669	689 203	556 207	114 928	70 621
6 to 13 years	2 928 455	1 933 344	932 620	363 709	916 908	295 698	606 042	179 685	2 011 547	1 637 646	326 578	184 024
14 to 17 years	1 427 369	976 976	418 718	155 309	417 484	138 691	271 434	78 464	1 009 885	838 285	147 284	76 845
18 to 21 years	1 128 746	819 297	278 622	113 806	332 423	146 394	177 216	56 004	796 323	672 903	101 406	57 802
22 to 24 years	939 505	731 054	186 752	88 518	237 230	122 128	109 921	39 800	702 275	608 926	76 831	48 718
25 to 34 years	2 499 957	1 860 738	566 077	269 294	595 202	261 919	315 988	112 642	1 904 755	1 598 819	250 089	156 652
35 to 44 years	2 136 554	1 568 288	511 777	219 916	511 483	209 973	288 743	89 982	1 625 071	1 358 315	223 034	129 934
45 to 54 years	2 175 755	1 684 410	443 479	144 863	477 569	206 595	260 764	61 087	1 698 186	1 477 815	182 715	83 776
55 to 64 years	1 829 592	1 480 050	312 955	87 985	409 435	194 990	203 954	39 396	1 420 157	1 285 060	109 001	48 589
65 years and over	1 715 058	1 426 041	256 603	68 499	424 501	228 789	184 353	32 988	1 290 557	1 197 252	72 250	35 511
Median age	27.8	30.0	21.1	20.3	23.1	27.3	19.8	18.1	29.4	30.4	23.2	22.2
Female, all ages	**21 015 907**	**15 334 911**	**5 230 211**	**1 922 405**	**5 579 607**	**2 176 688**	**3 298 606**	**894 941**	**15 436 300**	**13 158 223**	**1 931 605**	**1 027 464**
Under 3 years	971 813	644 479	302 825	140 383	313 879	112 348	195 170	69 548	657 934	532 131	107 655	70 835
3 to 5 years	998 927	645 159	330 623	138 104	333 449	109 478	217 765	68 572	665 478	535 681	112 858	69 532
6 to 13 years	2 871 037	1 873 240	936 954	354 801	905 323	285 239	605 688	175 235	1 965 714	1 588 001	331 266	179 566
14 to 17 years	1 412 478	953 131	429 369	155 904	419 722	135 178	277 748	76 958	992 756	817 953	151 621	78 946
18 to 21 years	1 417 126	1 011 059	370 273	143 988	426 626	183 566	234 191	68 573	990 500	827 493	136 082	75 415
22 to 24 years	1 134 213	846 150	259 187	110 193	288 434	127 592	154 050	48 896	845 779	718 558	105 137	61 297
25 to 34 years	2 664 767	1 863 235	723 538	296 182	696 178	255 466	423 024	129 523	1 968 589	1 607 769	300 514	166 659
35 to 44 years	2 335 996	1 638 608	631 832	235 404	595 602	208 798	373 286	102 028	1 740 394	1 429 810	258 546	133 376
45 to 54 years	2 502 021	1 928 264	525 656	159 359	548 605	218 959	320 036	69 254	1 953 416	1 709 305	205 620	90 105
55 to 64 years	2 188 047	1 783 173	377 071	102 916	478 969	219 373	252 852	46 501	1 709 078	1 563 800	124 219	56 415
65 years and over	2 519 482	2 148 413	342 883	85 171	572 820	320 691	244 796	39 853	1 946 662	1 827 722	98 087	45 318
Median age	30.4	33.1	23.8	21.8	25.5	29.3	23.3	20.3	32.1	33.7	24.7	22.9
PLACE OF BIRTH												
Total population	**39 827 807**	**29 159 648**	**9 774 079**	**3 722 219**	**10 555 918**	**4 210 644**	**6 129 572**	**1 727 597**	**29 271 889**	**24 949 004**	**3 644 507**	**1 994 622**
Born in State of residence	23 120 564	17 053 642	5 667 774	1 809 835	5 936 421	2 200 390	3 662 899	857 423	17 184 143	14 853 252	2 004 875	952 412
Born in different State	9 745 901	6 717 762	2 929 568	330 718	2 563 800	795 220	1 744 325	95 913	7 182 101	5 922 542	1 185 243	234 805
Northeast	1 562 727	1 440 325	115 392	43 386	209 747	151 918	56 137	10 899	1 352 980	1 288 407	59 255	32 487
North Central	2 609 326	2 404 359	188 919	51 477	341 960	242 102	95 901	13 234	2 267 366	2 162 257	93 018	38 243
South	4 704 482	2 094 857	2 586 647	129 571	1 887 533	308 137	1 572 031	39 849	2 816 949	1 786 720	1 014 616	89 722
West	869 366	778 221	38 610	106 284	124 560	93 063	20 256	31 931	744 806	685 158	18 354	74 353
Puerto Rico and outlying areas	623 989	563 116	45 435	600 504	424 572	380 711	34 252	414 257	199 417	182 405	11 183	186 247
Foreign born	3 721 829	3 207 279	198 225	846 790	685 284	498 502	96 004	297 975	3 036 545	2 708 777	102 221	548 815
Not reported and other	2 615 524	1 617 849	933 077	134 372	945 841	335 821	592 092	62 029	1 669 683	1 282 028	340 985	72 343
RESIDENCE IN 1965												
Total, 5 years and over	**36 517 753**	**26 974 734**	**8 731 407**	**3 249 823**	**9 482 052**	**3 835 112**	**5 452 451**	**1 494 013**	**27 035 701**	**23 139 622**	**3 278 956**	**1 755 810**
Same house as in 1970	19 014 893	14 450 606	4 204 832	1 318 586	4 669 832	1 823 307	2 764 037	665 358	14 345 061	12 627 299	1 440 795	653 228
Different house in United States	14 240 931	10 379 220	3 589 736	1 387 825	3 696 783	1 518 957	2 117 885	582 179	10 544 148	8 860 263	1 471 851	805 646
Same county	9 944 254	6 857 885	2 891 957	1 040 970	2 804 397	1 031 855	1 731 610	456 366	7 139 857	5 826 030	1 160 347	584 604
Different county	4 296 677	3 521 335	697 779	346 855	892 386	487 102	386 275	125 813	3 404 291	3 034 233	311 504	221 042
Same State	1 891 866	1 585 683	272 092	211 130	381 943	226 017	146 865	83 544	1 509 923	1 359 666	125 227	127 586
Different State	2 404 811	1 935 652	425 687	135 725	510 443	261 085	239 410	42 269	1 894 368	1 674 567	186 277	93 456
Northeast	439 354	384 223	49 583	30 167	82 598	56 613	24 845	10 203	356 756	327 610	24 738	19 964
North Central	619 230	540 523	70 400	20 249	106 130	67 226	37 018	6 075	513 100	473 297	33 382	14 174
South	883 428	600 598	273 766	42 149	247 317	82 892	162 246	12 452	636 111	517 706	111 520	29 697
West	462 799	410 308	31 938	43 160	74 398	54 354	15 301	13 539	388 401	355 954	16 637	29 621
Moved, residence not rptd., abroad	3 261 929	2 144 908	936 839	543 412	1 115 437	492 848	570 529	246 476	2 146 492	1 652 060	366 310	296 936
SCHOOL ENROLLMENT												
All Income Levels												
Total enrolled, 3 to 21 yr. old	**9 868 283**	**6 665 820**	**2 971 335**	**1 114 512**	**2 911 117**	**954 685**	**1 902 608**	**536 210**	**6 957 166**	**5 711 135**	**1 068 727**	**578 302**
Nursery school: Public	77 867	37 584	37 584	9 919	35 391	8 043	26 618	5 306	42 476	29 541	10 966	4 613
Private	138 019	107 580	26 098	8 906	17 832	5 112	12 213	1 769	120 187	102 468	13 885	7 137
Kindergarten: Public	483 025	307 373	163 518	60 375	154 676	46 176	105 257	29 251	328 349	261 197	58 261	31 124
Private	101 484	82 008	17 660	10 240	17 195	7 105	9 841	3 074	84 289	74 903	7 819	7 166
Elem. (1 to 8 yr.): Public	4 778 872	2 871 762	1 800 259	624 915	1 722 367	507 846	1 187 959	326 348	3 056 505	2 363 917	612 300	298 567
Private	1 088 562	966 775	106 701	106 567	144 750	88 699	52 974	37 933	943 812	878 076	53 727	68 634
High school (1 to 4 yr.): Public	2 095 293	1 355 474	687 418	224 475	633 257	183 070	438 576	110 110	1 462 036	1 172 404	248 842	114 365
Private	443 964	396 292	38 951	32 367	54 794	33 703	19 788	10 704	389 170	364 589	19 163	21 663
College	661 197	538 972	93 146	36 748	130 855	74 932	49 382	11 715	530 342	464 040	43 764	25 033
Total enrolled, 3 to 21 yr. old	**9 868 283**	**6 665 820**	**2 971 335**	**1 114 512**	**2 911 117**	**954 685**	**1 902 608**	**536 210**	**6 957 166**	**5 711 135**	**1 068 727**	**578 302**
3 to 5 years old	639 729	412 904	209 793	73 945	191 313	53 748	133 705	34 018	448 416	359 156	76 088	39 927
6 to 13 years old	5 604 935	3 696 246	1 789 670	680 841	1 732 908	549 570	1 154 994	332 502	3 872 027	3 146 676	634 676	348 339
14 and 15 years old	1 401 065	943 525	427 818	151 814	413 619	130 921	276 121	74 716	987 446	812 604	151 697	77 098
16 and 17 years old	1 218 608	852 053	338 392	122 595	324 404	103 913	214 292	58 211	894 204	748 140	124 100	64 384
18 to 21 years old	1 003 946	761 092	205 662	85 317	248 873	116 533	123 496	36 763	755 073	644 559	82 166	48 554

Table 2. Characteristics of the Population by Residence in Census Tracts With a Poverty Rate of 20 Percent or More: 1970—Continued

[Excludes inmates of institutions, members of Armed Forces living in barracks, college students living in dormitories, and unrelated individuals under 14 years. Data based on 15-percent sample, see text. For minimum base for derived figures (percent, median, etc.) and meaning of symbols, see text]

50 Cities, Total	Total				Census tracts with a poverty rate of 20 percent or more				Remainder of city			
	All races	White	Negro	Persons of Spanish language	All races	White	Negro	Persons of Spanish language	All races	White	Negro	Persons of Spanish language
SCHOOL ENROLLMENT—Continued												
All Income Levels—Continued												
Percent enrolled, 3 to 21 yr. old	**74.7**	**75.1**	**73.7**	**71.1**	**71.2**	**67.8**	**73.0**	**69.2**	**76.3**	**76.4**	**75.2**	**72.9**
3 to 5 years old	31.6	31.4	31.6	26.4	28.6	24.2	30.7	24.3	33.1	32.9	33.4	28.5
6 to 13 years old	96.6	97.1	95.7	94.8	95.1	94.6	95.3	93.7	97.4	97.6	96.5	95.8
14 and 15 years old	96.0	96.6	94.6	93.6	93.5	92.6	94.0	92.0	97.0	97.2	95.8	95.2
16 and 17 years old	88.3	89.4	85.5	82.3	82.1	78.4	83.9	78.4	90.8	91.2	88.3	86.1
18 to 21 years old	39.4	41.6	31.7	33.1	32.8	35.3	30.0	29.5	42.3	43.0	34.6	36.4
Income Below Poverty Level												
Total enrolled, 3 to 21 yr. old	**1 834 736**	**795 615**	**1 003 682**	**306 953**	**1 165 962**	**337 494**	**812 384**	**217 456**	**668 774**	**458 121**	**191 298**	**89 497**
Nursery school: Public	21 338	6 426	14 408	3 219	15 667	3 020	12 345	2 160	5 671	3 406	2 063	1 059
Private	10 009	5 343	4 372	812	4 647	1 021	3 520	439	5 362	4 322	852	373
Kindergarten: Public	101 932	41 004	58 877	18 497	66 972	17 996	47 929	12 996	34 960	23 008	10 948	5 501
Private	8 140	4 856	3 129	1 206	3 880	1 262	2 558	742	4 260	3 594	571	464
Elem. (1 to 8 yr.): Public	1 121 489	428 308	674 797	205 549	763 457	203 332	551 062	150 194	358 032	224 976	123 735	55 355
Private	81 725	62 137	18 495	13 348	30 529	15 918	14 071	7 888	51 196	46 219	4 424	5 460
High school (1 to 4 yr.): Public	350 097	134 741	208 257	55 141	222 070	53 362	165 660	38 317	128 027	81 379	42 597	16 824
Private	28 135	20 987	6 415	3 773	10 348	5 303	4 796	2 003	17 787	15 684	1 619	1 770
College	111 871	91 813	14 932	5 408	48 392	36 280	10 443	2 717	63 479	55 533	4 489	2 691
Total enrolled, 3 to 21 yr. old	**1 834 736**	**795 615**	**1 003 682**	**306 953**	**1 165 962**	**337 494**	**812 384**	**217 456**	**668 774**	**458 121**	**191 298**	**89 497**
3 to 5 years old	118 410	45 198	70 730	20 279	79 108	19 254	58 602	14 560	39 302	25 944	12 128	5 719
6 to 13 years old	1 117 795	457 960	641 265	200 700	731 495	200 506	521 896	143 883	386 300	257 454	119 369	56 817
14 and 15 years old	246 077	99 171	142 878	40 845	156 680	40 743	114 151	28 677	89 397	58 428	28 727	12 168
16 and 17 years old	176 772	72 596	100 599	28 232	109 671	27 817	80 277	19 688	67 101	44 779	20 322	8 544
18 to 21 years old	175 682	120 690	48 210	16 897	89 008	49 174	37 458	10 648	86 674	71 516	10 752	6 249
Percent enrolled, 3 to 21 yr. old	**72.7**	**70.6**	**74.4**	**70.9**	**72.6**	**69.2**	**74.2**	**70.6**	**72.8**	**71.7**	**75.3**	**71.6**
3 to 5 years old	27.4	24.9	29.3	23.9	27.4	22.7	29.4	23.4	27.6	26.8	28.8	25.1
6 to 13 years old	95.1	95.0	95.1	93.5	94.6	93.7	94.9	93.1	96.0	95.9	96.1	94.5
14 and 15 years old	93.7	93.0	94.2	92.1	93.2	91.1	94.0	91.6	94.6	94.3	95.1	93.2
16 and 17 years old	80.3	77.5	82.3	76.7	79.3	73.2	81.7	75.8	81.8	80.4	85.1	78.8
18 to 21 years old	40.4	45.9	30.3	32.3	37.6	46.2	29.9	31.2	43.9	45.7	32.1	34.5
YEARS OF SCHOOL COMPLETED												
All Income Levels												
Male, 25 years old and over	**10 356 916**	**8 019 527**	**2 090 891**	**790 557**	**2 418 190**	**1 102 266**	**1 253 802**	**336 095**	**7 938 726**	**6 917 261**	**837 089**	**454 462**
Elementary: 0 to 7 years	1 840 242	1 215 754	573 559	265 545	764 620	332 461	410 728	153 489	1 075 622	883 293	162 831	112 056
8 years	1 213 369	974 798	220 367	89 882	317 180	168 005	143 736	41 285	896 189	806 793	76 631	48 597
High school: 1 to 3 years	2 085 811	1 511 139	541 274	149 131	572 662	228 107	334 547	66 285	1 513 149	1 283 032	206 727	82 846
4 years	2 646 468	2 079 319	505 174	164 085	490 144	213 226	265 211	52 933	2 156 324	1 866 093	239 963	111 152
College: 1 to 3 years	1 148 637	960 791	157 645	66 906	149 870	76 120	67 960	14 046	998 767	884 671	89 685	52 860
4 years or more	1 422 389	1 277 726	92 872	55 008	123 714	84 347	31 620	8 057	1 298 675	1 193 379	61 252	46 951
Median years of school completed	12.0	12.1	10.4	9.8	9.7	9.7	9.6	8.4	12.2	12.3	11.6	11.4
Female, 25 years old and over	**12 210 313**	**9 361 693**	**2 600 980**	**879 032**	**2 892 174**	**1 223 287**	**1 613 994**	**387 159**	**9 318 139**	**8 138 406**	**986 986**	**491 873**
Elementary: 0 to 7 years	2 063 666	1 421 601	587 430	343 860	846 152	389 058	437 372	200 911	1 217 514	1 032 543	150 058	142 949
8 years	1 521 071	1 228 481	274 440	103 643	385 158	191 149	189 412	45 908	1 135 913	1 037 332	85 028	57 735
High school: 1 to 3 years	2 586 548	1 809 947	743 070	157 697	756 070	257 856	489 628	69 519	1 830 478	1 552 091	253 442	88 178
4 years	3 859 227	3 088 365	696 963	191 174	643 126	256 912	374 295	54 623	3 216 101	2 831 453	322 668	136 551
College: 1 to 3 years	1 191 708	978 897	183 464	49 261	153 996	68 788	81 037	10 380	1 037 712	910 109	102 427	38 881
4 years or more	988 093	834 402	115 613	33 397	107 672	59 524	42 250	5 818	880 421	774 878	73 363	27 579
Median years of school completed	11.9	12.1	10.8	8.9	9.9	9.4	10.1	7.7	12.1	12.2	12.0	10.5
Income Below Poverty Level												
Male, 25 years old and over	**951 728**	**593 978**	**329 172**	**112 564**	**489 752**	**216 085**	**259 780**	**74 334**	**461 976**	**377 893**	**69 392**	**38 230**
Less than 8 years	364 296	206 930	146 380	60 388	221 052	93 231	121 334	43 956	143 244	113 699	25 046	16 432
8 to 11 years	333 967	208 803	118 559	32 275	172 829	76 125	93 145	20 876	161 138	132 678	25 414	11 399
12 years or more	253 465	178 245	64 233	19 901	95 871	46 729	45 301	9 502	157 594	131 516	18 932	10 399
Female, 25 years old and over	**1 877 236**	**1 162 020**	**683 050**	**182 534**	**892 855**	**336 400**	**543 166**	**121 226**	**984 381**	**825 620**	**139 884**	**61 308**
Less than 8 years	606 259	366 307	228 268	101 934	341 219	144 398	190 824	73 862	265 040	221 909	37 444	28 072
8 to 11 years	762 007	449 343	304 296	52 809	371 490	123 310	244 552	34 037	390 517	326 033	59 744	18 772
12 years or more	508 970	346 370	150 486	27 791	180 146	68 692	107 790	13 327	328 824	277 678	42 696	14 464
PERSONS 16 TO 21 YEARS OLD NOT IN SCHOOL												
All Income Levels												
Male	**664 975**	**446 377**	**205 729**	**80 198**	**240 177**	**99 730**	**136 212**	**43 789**	**424 798**	**346 647**	**69 517**	**36 409**
Not high school graduate	315 669	194 909	115 329	52 580	143 049	58 987	81 836	31 766	172 620	135 922	33 493	20 814
Employed or in Armed Forces	183 962	125 635	55 364	32 243	75 150	35 899	38 060	18 415	108 812	89 736	17 304	13 828
Unemployed	42 796	23 468	18 614	5 597	20 122	6 718	13 089	3 381	22 674	16 750	5 525	2 216
Not in labor force	88 911	45 806	41 351	14 740	47 777	16 370	30 687	9 970	41 134	29 436	10 664	4 770
High school graduate	349 306	251 468	90 400	27 618	97 128	40 743	54 376	12 023	252 178	210 725	36 024	15 595
Employed or in Armed Forces	265 981	200 236	60 528	19 752	66 217	30 051	34 827	7 983	199 764	170 185	25 701	11 769
Unemployed	28 911	18 169	10 216	2 271	9 583	3 235	6 212	985	19 328	14 934	4 004	1 286
Not in labor force	54 414	33 063	19 656	5 595	21 328	7 457	13 337	3 055	33 086	25 606	6 319	2 540
Female	**1 038 021**	**723 905**	**294 920**	**118 704**	**340 624**	**142 335**	**192 730**	**60 032**	**697 397**	**581 570**	**102 190**	**58 672**
Not high school graduate	367 333	228 213	132 616	67 513	170 391	70 049	97 623	39 525	196 942	158 164	34 993	27 988
Employed or in Armed Forces	114 005	76 975	34 900	18 790	44 138	19 500	23 850	9 369	69 867	57 475	11 050	9 421
Unemployed	24 589	12 568	11 672	3 389	12 706	3 906	8 644	1 896	11 883	8 662	3 028	1 493
Not in labor force	228 739	138 670	86 044	45 334	113 547	46 643	65 129	28 260	115 192	92 027	20 915	17 074
High school graduate	670 688	495 692	162 304	51 191	170 233	72 286	95 107	20 507	500 455	423 406	67 197	30 684
Employed or in Armed Forces	454 586	355 401	91 052	31 296	98 024	46 934	49 390	12 016	356 562	308 467	41 662	19 280
Unemployed	31 589	18 178	12 856	2 188	11 216	3 037	8 004	900	20 373	15 141	4 852	1 288
Not in labor force	184 513	122 113	58 396	17 707	60 993	22 315	37 713	7 591	123 520	99 798	20 683	10 116

Table 2. Characteristics of the Population by Residence in Census Tracts With a Poverty Rate of 20 Percent or More: 1970—Continued

[Excludes inmates of institutions, members of Armed Forces living in barracks, college students living in dormitories, and unrelated individuals under 14 years. Data based on 15-percent sample, see text. For minimum base for derived figures (percent, median, etc.) and meaning of symbols, see text]

50 Cities, Total	Total				Census tracts with a poverty rate of 20 percent or more				Remainder of city			
	All races	White	Negro	Persons of Spanish language	All races	White	Negro	Persons of Spanish language	All races	White	Negro	Persons of Spanish language
PERSONS 16 TO 21 YEARS OLD NOT IN SCHOOL—Con.												
Income Below Poverty Level												
Male	118 405	65 031	50 285	17 996	69 674	28 054	40 219	12 456	48 731	36 977	10 066	5 540
Not high school graduate	71 177	35 780	33 875	13 726	46 320	17 854	27 735	9 936	24 857	17 926	6 140	3 790
Employed or in Armed Forces	30 817	18 565	11 721	6 109	17 915	8 360	9 257	4 137	12 902	10 205	2 464	1 972
Unemployed	10 680	5 009	5 483	1 880	7 135	2 544	4 489	1 314	3 545	2 465	994	566
Not in labor force	29 680	12 206	16 671	5 737	21 270	6 950	13 989	4 485	8 410	5 256	2 682	1 252
High school graduate	47 228	29 251	16 410	4 270	23 354	10 200	12 484	2 520	23 874	19 051	3 926	1 750
Employed or in Armed Forces	28 661	19 275	8 458	2 381	12 745	6 086	6 223	1 239	15 916	13 189	2 235	1 142
Unemployed	4 795	2 696	2 024	386	2 488	981	1 478	213	2 307	1 715	546	173
Not in labor force	13 772	7 280	5 928	1 503	8 121	3 133	4 783	1 068	5 651	4 147	1 145	435
Female	183 941	98 301	81 981	25 949	106 846	39 391	65 783	17 331	77 095	58 910	16 198	8 618
Not high school graduate	101 297	48 316	51 271	19 610	66 996	23 200	42 821	13 852	34 301	25 116	8 450	5 758
Employed or in Armed Forces	20 553	11 207	8 923	3 372	11 776	4 346	7 255	1 882	8 777	6 861	1 668	1 490
Unemployed	7 525	3 020	4 407	982	5 131	1 383	3 681	649	2 394	1 637	726	333
Not in labor force	73 219	34 089	37 941	15 256	50 089	17 471	31 885	11 321	23 130	16 618	6 056	3 935
High school graduate	82 644	49 985	30 710	6 339	39 850	16 191	22 962	3 479	42 794	33 794	7 748	2 860
Employed or in Armed Forces	40 636	28 248	11 371	2 722	16 275	7 971	7 992	1 387	24 361	20 277	3 379	1 335
Unemployed	5 991	3 118	2 779	396	3 470	1 219	2 192	211	2 521	1 899	587	185
Not in labor force	36 017	18 619	16 560	3 221	20 105	7 001	12 778	1 881	15 912	11 618	3 782	1 340
MARRIED COUPLES AND CHILDREN												
All Income Levels												
Married couples	8 143 621	6 471 474	1 496 705	690 914	1 597 609	723 184	837 174	285 163	6 546 012	5 748 290	659 531	405 751
With own household	8 021 576	6 389 197	1 463 364	673 067	1 563 379	709 977	817 100	277 640	6 458 197	5 679 220	646 264	395 427
Without own household	122 045	82 277	33 341	17 847	34 230	13 207	20 074	7 523	87 815	69 070	13 267	10 324
With own children under 18 yr	4 194 702	3 199 443	887 193	477 704	882 479	375 726	484 257	202 811	3 312 223	2 823 717	402 936	274 893
With own children under 6 yr	2 119 650	1 581 768	478 833	286 369	492 767	214 794	264 420	123 755	1 626 883	1 366 974	214 413	162 614
With husband under 45 years	3 930 727	2 980 775	854 556	458 127	852 948	373 989	458 545	188 424	3 077 779	2 606 786	396 011	269 703
With own children under 18 yr	2 977 038	2 241 200	663 488	371 591	650 414	276 696	358 102	156 575	2 326 624	1 964 504	305 386	215 016
Related child, under 18 yr	12 557 423	8 318 101	3 958 786	1 584 422	3 926 635	1 290 736	2 567 569	784 658	8 630 788	7 027 365	1 391 217	799 764
Living with both parents	9 415 988	6 981 517	2 198 769	1 188 522	2 211 257	904 658	1 255 130	529 213	7 204 731	6 076 859	943 639	659 309
Percent living with both parents	75.0	83.9	55.5	75.0	56.3	70.1	48.9	67.4	83.5	86.5	67.8	82.4
Living with mother only	2 512 634	1 052 721	1 428 250	314 077	1 412 661	315 023	1 084 789	208 972	1 099 973	737 698	343 461	105 105
Living with father only	257 302	143 577	107 621	32 894	105 683	32 137	71 854	19 210	151 619	111 440	35 767	13 684
Living with neither parent	371 499	140 286	224 146	48 929	197 034	38 918	155 796	27 263	174 465	101 368	68 350	21 666
Income Below Poverty Level												
Related child, under 18 yr	2 433 368	1 008 875	1 382 532	453 705	1 602 968	453 112	1 128 778	327 602	830 400	555 703	253 754	126 103
Living with both parents	889 700	488 359	376 986	226 008	520 502	214 614	294 354	157 522	369 198	273 745	82 632	68 486
Percent living with both parents	36.6	48.4	27.3	49.8	32.5	47.4	26.1	48.1	44.5	49.3	32.6	54.3
Living with mother only	1 373 540	470 588	887 652	201 230	959 911	213 122	738 541	150 547	413 629	257 466	149 111	50 683
Living with father only	54 725	20 419	33 301	10 583	37 372	10 278	26 601	7 961	17 353	10 141	6 700	2 622
Living with neither parent	115 403	29 449	84 593	15 884	85 183	15 098	69 282	11 572	30 220	14 351	15 311	4 312
FERTILITY BY AGE OF WOMAN												
All Income Levels												
Women ever married:												
15 to 24 years	1 296 889	958 702	313 377	154 030	365 823	165 935	193 426	72 591	931 066	792 767	119 951	81 439
25 to 34 years	2 225 074	1 563 154	600 366	261 091	571 631	211 358	346 242	114 478	1 653 443	1 351 796	254 124	146 613
35 to 44 years	2 121 247	1 484 442	577 287	217 850	535 578	185 697	337 621	94 435	1 585 669	1 298 745	239 666	123 415
Children ever born per 1,000 women ever married:												
15 to 24 years	1 008	864	1 451	1 259	1 364	1 119	1 580	1 455	868	811	1 242	1 084
25 to 34 years	2 240	2 077	2 702	2 549	2 827	2 589	2 996	2 899	2 038	1 997	2 303	2 276
35 to 44 years	2 959	2 810	3 360	3 407	3 568	3 424	3 657	3 838	2 753	2 722	2 941	3 076
Income Below Poverty Level												
Women ever married:												
15 to 24 years	177 243	101 633	72 014	30 188	97 662	38 662	57 349	20 852	79 581	62 971	14 665	9 336
25 to 34 years	303 604	149 812	146 483	55 748	176 644	58 422	114 856	38 689	126 960	91 390	31 627	17 059
35 to 44 years	262 830	124 925	130 880	43 639	153 902	47 313	103 617	29 265	108 928	77 612	27 263	14 374
Children ever born per 1,000 women ever married:												
15 to 24 years	1 589	1 311	1 995	1 810	1 864	1 589	2 059	1 938	1 251	1 141	1 748	1 524
25 to 34 years	3 423	3 048	3 844	3 517	3 778	3 481	3 951	3 680	2 929	2 771	3 454	3 148
35 to 44 years	4 082	3 700	4 478	4 431	4 504	4 308	4 612	4 638	3 487	3 329	3 966	4 008

Table 3. Employment Characteristics of the Population in Census Tracts With a Poverty Rate of 20 Percent or More: 1970

[Excludes inmates of institutions, members of Armed Forces living in barracks, college students living in dormitories, and unrelated individuals under 14 years. Data based on 15-percent sample, see text. For minimum base for derived figures (percent, median, etc.) and meaning of symbols, see text]

50 Cities, Total	Total				Census tracts with a poverty rate of 20 percent or more				Remainder of city			
	All races	White	Negro	Persons of Spanish language	All races	White	Negro	Persons of Spanish language	All races	White	Negro	Persons of Spanish language
EMPLOYMENT STATUS												
All Income Levels												
Male												
Total, 16 years old and over	13 114 570	10 050 376	2 749 610	1 066 935	3 182 732	1 437 084	1 665 870	469 080	9 931 838	8 613 292	1 083 740	597 855
Armed Forces	131 947	111 567	15 574	7 706	25 843	17 044	7 349	2 480	106 104	94 523	8 225	5 226
Civilian labor force	9 948 815	7 695 098	2 017 189	833 852	2 175 637	973 083	1 149 718	342 842	7 773 178	6 722 015	867 471	491 010
Employed	9 491 407	7 385 167	1 879 398	787 548	2 016 190	908 181	1 058 510	319 709	7 475 217	6 476 986	820 888	467 839
At work	9 209 665	7 182 225	1 806 856	763 790	1 936 250	875 062	1 013 392	308 362	7 273 415	6 307 163	793 464	455 428
Full time	7 911 522	6 172 288	1 550 353	675 561	1 636 369	734 451	861 461	271 978	6 275 153	5 437 837	688 892	403 583
With a job but not at work	281 742	202 942	72 542	23 758	79 940	33 119	45 118	11 347	201 802	169 823	27 424	12 411
Unemployed	457 408	309 931	137 791	46 304	159 447	64 902	91 208	23 133	297 961	245 029	46 583	23 171
Percent unemployed	4.6	4.0	6.8	5.6	7.3	6.7	7.9	6.7	3.8	3.6	5.4	4.7
Not in labor force	3 033 808	2 243 711	716 847	225 377	981 252	446 957	508 803	123 758	2 052 556	1 796 754	208 044	101 619
Enrolled in school	848 132	608 713	210 627	81 369	238 090	95 705	134 152	39 220	610 042	513 008	76 475	42 149
Other	2 185 676	1 634 998	506 220	144 008	743 162	351 252	374 651	84 538	1 442 514	1 283 746	131 569	59 470
65 years old and over	1 239 749	1 023 763	192 828	49 832	332 771	180 946	142 878	25 338	906 978	842 817	49 950	24 494
16 to 24 years old[1]	2 757 654	2 030 849	658 719	276 378	764 542	334 818	412 068	132 985	1 993 112	1 696 031	246 651	143 393
Employed	1 560 204	1 210 074	315 788	152 293	379 022	184 644	186 346	67 715	1 181 182	1 025 430	129 442	84 578
Unemployed	164 166	104 533	56 446	16 976	58 651	21 040	36 703	8 926	105 515	83 493	19 743	8 050
Not in labor force	981 607	670 651	281 265	104 158	315 067	120 334	186 163	55 142	666 540	550 317	95 102	49 016
25 to 64 years old[1]	8 641 858	6 593 486	1 834 288	722 058	1 993 689	873 477	1 069 449	303 107	6 648 169	5 720 009	764 839	418 951
Employed	7 491 409	5 801 419	1 506 022	618 427	1 554 300	680 195	834 768	245 141	5 937 109	5 121 224	671 254	373 286
Unemployed	268 835	184 988	77 927	28 099	95 216	40 775	52 271	13 682	173 619	144 213	25 656	14 417
Not in labor force	801 577	541 293	240 015	70 822	330 168	144 274	177 942	43 006	471 409	397 019	62 073	27 816
Family head, 25 to 64 years old[1]	6 621 106	5 176 539	1 292 836	589 395	1 295 317	557 646	705 949	240 764	5 325 789	4 618 893	586 887	348 631
Employed	5 958 497	4 695 840	1 126 893	519 142	1 080 568	461 397	593 044	201 177	4 877 929	4 234 443	533 849	317 965
Unemployed	159 874	113 439	43 389	19 511	49 708	21 199	27 433	9 474	110 166	92 240	15 956	10 037
Not in labor force	433 188	310 013	113 799	46 441	153 198	68 047	81 856	28 955	279 990	241 966	31 943	17 486
Female												
Total, 16 years old and over	15 451 927	11 691 475	3 432 903	1 208 179	3 807 374	1 600 700	2 132 627	541 665	11 644 553	10 090 775	1 300 276	666 514
Civilian labor force	6 981 439	5 122 179	1 685 473	481 753	1 584 334	609 001	939 922	178 865	5 397 105	4 513 178	745 551	302 888
Employed	6 634 239	4 899 607	1 567 427	448 102	1 469 504	572 111	863 961	164 438	5 164 735	4 327 496	703 466	283 664
At work	6 364 755	4 711 651	1 491 826	430 256	1 402 966	549 112	821 638	157 542	4 961 789	4 162 539	670 188	272 714
Full time	4 673 799	3 425 858	1 125 560	337 965	1 040 861	411 964	604 760	123 845	3 632 938	3 013 894	520 800	214 120
With a job but not at work	269 484	187 956	75 601	17 846	66 538	22 999	42 323	6 896	202 946	164 957	33 278	10 950
Unemployed	347 200	222 572	118 046	33 651	114 830	36 890	75 961	14 427	232 370	185 682	42 085	19 224
Percent unemployed	5.0	4.3	7.0	7.0	7.2	6.1	8.1	8.1	4.3	4.1	5.6	6.3
Not in civilian labor force[1]	8 470 488	6 569 296	1 747 430	726 426	2 223 040	991 699	1 192 705	362 800	6 247 448	5 577 597	554 725	363 626
Enrolled in school	886 778	610 781	249 900	85 338	252 462	89 956	156 654	39 710	634 316	520 825	93 246	45 628
Other	7 579 282	5 954 955	1 496 765	640 873	1 969 809	901 368	1 035 663	322 993	5 609 473	5 053 587	461 102	317 880
65 years old and over	2 197 963	1 883 387	290 292	77 005	499 972	284 582	209 085	36 513	1 697 991	1 598 805	81 207	40 492
With own children under 6 years old	2 613 044	1 785 805	758 881	346 858	775 030	282 768	475 260	165 324	1 838 014	1 503 037	283 621	181 534
Percent in civilian labor force	32.6	27.1	44.8	27.1	34.4	25.4	39.8	22.2	31.8	27.5	53.1	31.6
With own children 6 to 17 years old	3 888 528	2 734 914	1 063 515	417 224	1 033 620	356 422	657 663	196 647	2 854 908	2 378 492	405 852	220 577
Percent in civilian labor force	44.6	41.2	52.4	36.2	42.4	33.6	46.9	28.7	45.4	42.4	61.3	42.8
16 to 24 years old	3 241 614	2 329 782	831 923	329 147	915 200	377 413	518 633	154 506	2 326 414	1 952 369	313 290	174 641
Employed	1 534 208	1 179 481	316 374	122 665	346 993	163 168	175 649	47 876	1 187 215	1 016 313	140 725	74 789
Unemployed	121 729	71 521	47 773	11 159	45 068	12 963	31 329	5 298	76 661	58 558	16 444	5 861
Not in civilian labor force	1 585 677	1 078 780	467 776	195 323	523 139	201 282	311 655	101 332	1 062 538	877 498	156 121	93 991
25 to 64 years old	9 690 831	7 213 280	2 258 097	793 861	2 319 354	902 596	1 369 198	347 306	7 371 477	6 310 684	888 899	446 555
Employed	4 813 637	3 483 188	1 205 065	318 766	1 058 702	377 225	657 094	113 861	3 754 935	3 105 963	547 971	204 905
Unemployed	208 484	136 983	67 591	21 826	65 729	21 832	42 804	8 841	142 755	115 151	24 787	12 985
Not in civilian labor force	4 668 710	3 593 109	985 441	453 269	1 194 923	503 539	669 300	224 604	3 473 787	3 089 570	316 141	228 665
Family head, 25 to 64 years old	1 276 498	707 985	548 251	126 747	538 980	143 085	389 382	75 126	737 518	564 900	158 869	51 621
Employed	761 944	456 291	292 710	54 299	247 970	60 203	184 744	24 033	513 974	396 088	107 966	30 266
Unemployed	39 257	19 653	19 134	4 119	18 471	4 237	14 061	2 010	20 786	15 416	5 073	2 109
Not in civilian labor force	475 297	232 041	236 407	68 329	272 539	78 645	190 577	49 083	202 758	153 396	45 830	19 246
Wife of head, 25 to 64 years old	6 265 938	4 945 764	1 169 574	527 891	1 179 896	512 362	637 686	213 137	5 086 042	4 433 402	531 888	314 754
Employed	2 608 889	1 941 440	589 411	186 668	470 011	170 760	285 131	60 947	2 138 878	1 770 680	304 280	125 721
Unemployed	111 727	78 288	31 129	12 710	28 018	10 248	17 187	4 570	83 709	68 040	13 942	8 140
Not in civilian labor force	3 545 322	2 926 036	549 034	328 513	681 867	331 354	335 368	147 620	2 863 455	2 594 682	213 666	180 893
Income Below Poverty Level												
Male												
Total, 16 years old and over	1 349 464	827 490	480 756	167 007	704 112	305 735	379 558	110 523	645 352	521 755	101 198	56 484
Armed Forces	10 221	8 119	1 536	824	3 301	2 093	987	393	6 920	6 026	549	431
Civilian labor force	577 547	355 169	203 814	91 529	289 670	127 729	154 094	57 539	287 877	227 440	49 720	33 990
Employed	501 607	312 335	172 643	80 466	246 249	109 685	129 609	50 311	255 358	202 650	43 034	30 155
At work	475 854	297 320	162 532	76 979	232 579	104 055	121 895	48 000	243 275	193 265	40 637	28 979
Full time	357 285	220 576	124 938	63 516	174 066	76 010	93 061	39 458	183 219	144 566	31 877	24 058
Unemployed	75 940	42 834	31 171	11 063	43 421	18 044	24 485	7 228	32 519	24 790	6 686	3 835
Percent unemployed	13.1	12.1	15.3	12.1	15.0	14.1	15.9	12.6	11.3	10.9	13.4	11.3
Not in labor force	761 696	464 202	275 406	74 654	411 141	175 913	224 477	52 591	350 555	288 289	50 929	22 063
Enrolled in school	163 228	92 214	64 198	20 870	89 247	34 909	51 448	13 938	73 981	57 305	12 750	6 932
Other	598 468	371 988	211 208	53 784	321 894	141 004	173 029	38 653	276 574	230 984	38 179	15 131
65 years old and over	295 872	209 175	79 313	16 193	135 139	66 305	64 738	10 670	160 733	142 870	14 575	5 523

[1] Includes members of Armed Forces not living in barracks and not shown separately.

Table 3. **Employment Characteristics of the Population in Census Tracts With a Poverty Rate of 20 Percent or More: 1970** — Continued

[Excludes inmates of institutions, members of Armed Forces living in barracks, college students living in dormitories, and unrelated individuals under 14 years. Data based on 15-percent sample; see text. For minimum base for derived figures (percent, median, etc.) and meaning of symbols, see text]

	Total				Census tracts with a poverty rate of 20 percent or more				Remainder of city			
	All races	White	Negro	Persons of Spanish language	All races	White	Negro	Persons of Spanish language	All races	White	Negro	Persons of Spanish language
50 Cities, Total												
EMPLOYMENT STATUS — Continued												
Income Below Poverty Level — Continued												
Male — Continued												
16 to 24 years old[1]	397 736	233 512	151 584	54 443	214 360	89 650	119 778	36 189	183 376	143 862	31 806	18 254
Employed	153 596	102 282	46 726	20 519	72 661	35 573	35 399	12 466	80 935	66 709	11 327	8 053
Unemployed	30 936	16 331	13 908	4 259	17 810	6 652	10 885	2 847	13 126	9 679	3 023	1 412
Not in labor force	206 649	109 205	90 228	29 216	121 847	45 890	73 018	20 662	84 802	63 315	17 210	8 554
25 to 64 years old[1]	626 759	366 218	240 173	94 364	341 383	144 274	187 713	62 378	285 376	221 944	52 460	31 986
Employed	324 483	195 029	118 086	58 334	162 972	69 740	88 268	36 814	161 511	125 289	29 818	21 520
Unemployed	42 152	24 703	16 313	6 568	24 217	10 776	12 903	4 223	17 935	13 927	3 410	2 345
Not in labor force	256 532	144 122	104 973	29 114	152 948	63 200	86 044	21 162	103 584	80 922	18 929	7 952
Family head, 25 to 64 years old[1]	366 275	215 182	140 116	74 360	192 287	79 273	108 021	49 816	173 988	135 909	32 095	24 544
Employed	231 288	137 694	86 229	49 213	114 701	46 968	64 496	31 550	116 587	90 726	21 733	17 663
Unemployed	22 132	12 807	8 779	4 961	12 654	5 549	6 858	3 313	9 478	7 258	1 921	1 648
Not in labor force	109 622	62 532	44 431	19 854	63 799	26 249	36 218	14 783	45 823	36 283	8 213	5 071
Female												
Total, 16 years old and over	2 392 579	1 445 643	901 049	249 976	1180 612	446 714	715 274	166 269	1 211 967	998 929	185 775	83 707
Civilian labor force	569 861	306 618	248 021	49 355	282 325	88 247	188 687	27 514	287 536	218 371	59 334	21 841
Employed	501 949	273 987	213 865	42 447	243 893	77 478	161 565	23 348	258 056	196 509	52 300	19 099
At work	475 626	260 965	201 105	40 554	230 056	73 582	151 831	22 311	245 570	187 383	49 274	18 243
Full time	298 458	161 615	128 040	28 710	142 907	44 871	95 016	15 470	155 551	116 744	33 024	13 240
With a job but not at work	26 323	13 022	12 760	1 893	13 837	3 896	9 734	1 037	12 486	9 126	3 026	856
Unemployed	67 912	32 631	34 156	6 908	38 432	10 769	27 122	4 166	29 480	21 862	7 034	2 742
Percent unemployed	11.9	10.6	13.8	14.0	13.6	12.2	14.4	15.1	10.3	10.0	11.9	12.6
Not in civilian labor force[1]	1 822 718	1 139 025	653 028	200 621	898 287	358 467	526 587	138 755	924 431	780 558	126 441	61 866
Enrolled in school	174 009	91 465	77 401	20 633	97 275	34 950	60 433	13 624	76 734	56 515	16 968	7 009
Other	1 648 348	1 047 309	575 517	179 969	800 890	323 472	466 077	125 119	847 458	723 837	109 440	54 850
65 years old and over	641 811	508 898	126 396	23 622	225 165	120 608	101 960	15 108	416 646	388 290	24 436	8 514
With own children under 6 years old	461 973	211 184	240 863	87 641	292 092	91 569	195 518	62 556	169 881	119 615	45 345	25 085
Percent in civilian labor force	24.0	20.0	27.4	13.5	22.6	14.8	26.3	11.7	26.3	24.1	32.2	18.0
With own children 6 to 17 years old	582 453	261 020	310 543	102 322	362 046	106 038	250 882	72 293	220 407	154 982	59 661	30 029
Percent in civilian labor force	28.6	24.5	32.0	17.2	26.8	17.3	30.8	14.3	31.6	29.4	36.9	24.0
16 to 24 years old	515 343	283 623	217 999	67 442	287 757	110 314	172 108	45 043	227 586	173 309	45 891	22 399
Employed	153 924	103 430	45 399	13 414	68 566	33 548	33 452	7 384	85 358	69 882	11 947	6 030
Unemployed	26 043	12 018	13 489	2 530	15 803	4 660	10 890	1 605	10 240	7 358	2 599	925
Not in civilian labor force	335 376	168 175	159 111	51 498	203 388	72 106	127 766	36 054	131 988	96 069	31 345	15 444
25 to 64 years old	1 194 706	626 721	542 826	157 588	650 476	209 630	430 334	105 397	544 230	417 091	112 492	52 191
Employed	316 204	150 573	157 048	28 130	161 506	39 279	119 094	15 461	154 698	111 294	37 954	12 669
Unemployed	38 711	18 312	19 824	4 231	21 398	5 589	15 535	2 472	17 313	12 723	4 289	1 759
Not in civilian labor force	839 791	457 836	365 954	125 227	467 572	164 762	295 705	87 464	372 219	293 074	70 249	37 763
Family head, 25 to 64 years old	429 370	172 015	251 298	59 644	276 159	67 584	205 530	43 045	153 211	104 431	45 768	16 599
Employed	123 239	46 494	74 886	10 497	71 449	12 048	58 667	6 211	51 790	34 446	16 219	4 286
Unemployed	17 012	6 173	10 683	1 793	10 704	2 013	8 620	1 018	6 308	4 160	2 063	775
Not in civilian labor force	289 119	119 348	165 729	47 354	194 006	53 523	138 243	35 816	95 113	65 825	27 486	11 538
Wife of head, 25 to 64 years old	361 642	216 935	133 797	68 107	182 966	75 145	103 098	45 268	178 676	141 790	30 699	22 839
Employed	66 592	31 272	32 167	8 752	33 665	9 046	23 316	4 982	32 927	22 226	8 851	3 770
Unemployed	8 201	3 897	4 082	1 366	4 510	1 341	3 085	830	3 691	2 556	997	536
Not in civilian labor force	286 849	181 766	97 548	57 989	144 791	64 758	76 697	39 456	142 058	117 008	20 851	18 533
PLACE OF WORK												
All workers[2]	15 812 990	12 087 020	3337 234	1 210 697	3389 047	1450 151	1857 036	472 384	12 423 943	10 636 869	1480 198	738 313
Inside SMSA of residence	14 014 180	10 896 522	2769 360	1 101 649	2829 492	1243 060	1515 620	424 026	11 184 688	9 653 462	1253 740	677 623
In county of residence	12 030 940	9 355 529	2357 860	924 873	2476 568	1099 925	1313 578	352 348	9 554 372	8 255 604	1044 282	572 525
In central city	10 553 572	8 172 286	2100 156	789 975	2222 032	989 814	1174 897	310 911	8 331 540	7 182 472	925 259	479 064
Outside county of residence	1 983 240	1 540 993	411 500	176 776	352 924	143 135	202 042	71 678	1 630 316	1 397 858	209 458	105 098
In central city	1 253 841	1 020 657	211 689	150 290	202 341	91 024	106 359	62 700	1 051 500	929 633	105 330	87 590
Outside SMSA of residence	361 041	291 939	61 777	30 959	65 081	29 435	33 779	10 834	295 960	262 504	27 998	20 125
Workers below poverty level[2]	973 214	571 981	370 948	119 833	472 218	181 458	279 193	71 640	500 996	390 523	91 755	48 193
Inside SMSA of residence	786 849	477 475	284 107	106 025	371 158	147 450	214 409	62 935	415 691	330 025	69 698	43 090
In county of residence	709 320	432 929	253 554	94 239	336 362	135 105	193 017	55 148	372 958	297 824	60 537	39 091
In central city	638 581	388 695	228 905	83 289	305 669	123 595	174 491	49 612	332 912	265 100	54 414	33 677
Outside county of residence	77 529	44 546	30 553	11 786	34 796	12 345	21 392	7 787	42 733	32 201	9 161	3 999
In central city	41 527	27 217	12 590	10 093	17 199	7 850	8 639	6 866	24 328	19 367	3 951	3 227
Outside SMSA of residence	17 228	11 872	4 670	2 384	7 127	3 525	3 282	1 365	10 101	8 347	1 888	1 019
MEANS OF TRANSPORTATION TO WORK												
All workers	15 812 990	12 087 020	3337 234	1 210 697	3 389 047	1450 151	1857 036	472 384	12 423 943	10 636 869	1480 198	738 313
Private automobile, driver	8 307 503	6 712 310	1411 977	539 258	1323 261	603 940	694 629	169 234	6 984 242	6 108 370	717 348	370 024
Private automobile, passenger	1 606 159	1 182 824	378 234	131 458	370 100	149 848	213 182	53 013	1 236 059	1 032 976	165 052	78 445
Bus, streetcar, or subway	4 131 328	2 760 650	1271 577	409 332	1215 466	417 705	770 095	189 537	2 915 862	2 342 945	501 482	219 795
Walked only	1 117 302	894 250	177 360	91 382	350 817	208 042	124 053	46 751	766 485	686 208	53 307	44 631
Worked at home	277 449	235 747	33 669	17 972	58 055	36 934	19 121	5 915	219 394	198 813	14 548	12 057
Other means	373 249	301 239	64 417	21 295	71 348	33 682	35 956	7 934	301 901	267 557	28 461	13 361
Workers below poverty level	973 214	571 981	370 948	119 833	472 218	181 458	279 193	71 640	500 996	390 523	91 755	48 193
Private automobile, driver	344 286	229 016	106 986	39 858	132 420	55 757	74 277	21 609	211 866	173 259	32 709	18 249
Private automobile, passenger	103 312	58 118	42 649	14 042	52 076	18 869	32 393	8 561	51 236	39 249	10 256	5 481
Bus, streetcar, or subway	324 069	143 144	170 565	43 923	189 254	52 406	132 577	28 511	134 815	90 738	37 988	15 412
Walked only	136 031	94 940	33 999	14 990	71 824	40 663	27 827	9 841	64 207	54 277	6 172	5 149
Worked at home	38 705	29 991	7 522	4 230	13 852	8 480	4 984	1 574	24 853	21 511	2 538	2 656
Other means	26 811	16 772	9 227	2 790	12 792	5 283	7 135	1 544	14 019	11 489	2 092	1 246

[1]Includes members of Armed Forces not living in barracks and not shown separately. [2]Includes "Place of work not reported" not shown separately.

Table 4. Selected Occupations of Employed Persons in Census Tracts With a Poverty Rate of 20 Percent or More: 1970

[Excludes inmates of institutions, members of Armed Forces living in barracks, college students living in dormitories, and unrelated individuals under 14 years. Data based on 15-percent sample, see text. For meaning of symbols, see text]

50 Cities, Total	Total				Census tracts with a poverty rate of 20 percent or more				Remainder of city			
	All races	White	Negro	Persons of Spanish language	All races	White	Negro	Persons of Spanish language	All races	White	Negro	Persons of Spanish language
ALL INCOME LEVELS												
Total employed, 16 yr. & over[1]	**16 125 646**	**12 284 774**	**3 446 825**	**1 235 650**	**3 485 694**	**1 480 292**	**1 922 471**	**484 147**	**12 639 952**	**10 804 482**	**1 524 354**	**751 503**
Professional, technical, & kindred workers	2 410 768	2 031 545	303 445	101 922	292 777	161 768	119 642	21 453	2 117 991	1 869 777	183 803	80 469
Health workers, except practitioners	278 906	207 158	58 734	13 308	50 876	23 178	25 247	3 597	228 030	183 980	33 487	9 711
Teachers, elementary & secondary schools	440 273	352 398	80 829	14 640	56 822	25 514	30 585	3 083	383 451	326 884	50 244	11 557
Managers & administrators, except farm	1 182 198	1 066 156	90 172	53 252	114 462	72 329	38 781	12 894	1 067 736	993 827	51 391	40 358
Self-employed	176 491	154 960	14 700	9 773	23 749	14 590	7 823	3 242	152 742	140 370	6 877	6 531
Sales workers	1 157 501	1 037 791	99 413	62 561	136 975	83 010	51 032	19 518	1 020 526	954 781	48 381	43 043
Retail trade	627 238	547 391	67 625	40 436	93 326	54 646	36 623	14 312	533 912	492 745	31 002	26 124
Clerical and kindred workers	3 691 223	2 948 909	660 680	226 681	622 473	290 947	316 661	74 354	3 068 750	2 657 962	344 019	152 327
Postal clerks and mail carriers	169 316	94 433	71 370	9 358	42 365	10 246	31 359	3 523	126 951	84 187	40 011	5 835
Shipping, receiving, and stock clerks	231 947	170 014	56 968	25 245	60 109	26 454	32 438	11 524	171 838	143 560	24 530	13 721
Bookkeepers, cashiers, & bank tellers	573 322	492 550	65 694	35 328	77 905	43 089	32 032	10 477	495 417	449 461	33 662	24 851
Craftsmen and kindred workers	1 892 064	1 542 647	313 136	167 952	370 277	191 204	173 156	66 814	1 521 787	1 351 443	139 980	101 138
Construction craftsmen	427 595	346 749	71 633	39 726	90 867	47 050	42 662	17 475	336 728	299 699	28 971	22 251
Mechanics and repairmen	413 860	336 621	68 148	41 599	79 859	41 645	36 731	16 120	334 001	294 976	31 417	25 479
Operatives, except transport	2 049 482	1 411 368	584 256	302 324	642 331	278 227	347 326	139 894	1 407 151	1 133 141	236 930	162 430
Assemblers	200 923	138 710	59 342	27 693	54 392	21 742	32 000	9 686	146 531	116 968	27 342	18 007
Checkers, examiners, & inspectors; mfg	111 997	85 826	24 647	9 722	23 207	10 291	12 564	3 541	88 790	75 535	12 083	6 181
Packers & wrappers, incl. meat & produce	138 231	98 143	36 801	26 083	47 061	22 919	23 210	13 328	91 170	75 224	13 591	12 755
Sewers, stitchers, & textile operatives	214 841	159 507	40 846	59 624	68 458	38 295	24 282	28 218	146 383	121 212	16 564	31 406
Transport equipment operatives	638 447	426 800	203 265	50 207	192 139	69 461	120 604	22 965	446 308	357 339	82 661	27 242
Truck drivers	240 488	161 129	76 902	18 493	74 107	25 894	47 563	8 272	166 381	135 235	29 339	10 221
Laborers, except farm	725 007	439 567	267 764	72 979	265 944	86 946	174 934	36 383	459 063	352 621	92 830	36 596
Construction	108 283	60 530	45 692	14 312	45 750	13 876	31 333	7 631	62 533	46 654	14 359	6 681
Freight, material, and stock handlers	329 207	223 635	99 200	29 832	99 805	35 869	62 476	13 878	229 402	187 766	36 724	15 954
Service workers, exc. private household[2]	2 073 773	1 289 926	717 536	180 022	685 485	229 248	436 496	82 443	1 388 288	1 060 678	281 040	97 579
Cleaning service workers	484 534	245 961	228 218	51 266	207 231	56 866	147 328	27 191	277 303	189 095	80 890	24 075
Food service workers	585 914	403 593	146 782	63 952	180 212	74 722	93 749	29 124	405 702	328 871	53 033	34 828
Health service workers	266 641	128 961	132 945	17 695	99 167	24 266	73 622	7 679	167 474	104 695	59 323	10 016
Personal service workers	269 952	196 418	66 286	25 897	65 986	26 632	38 061	9 649	203 966	169 786	28 225	16 248
Protective service workers	245 937	200 623	43 302	10 556	38 348	18 293	19 723	3 394	207 589	182 330	23 579	7 162
Private household workers	268 055	68 977	193 127	13 820	148 425	12 010	135 043	5 394	119 630	56 967	58 084	8 426
Female employed, 16 yr. & over[1]	**6 634 239**	**4 899 607**	**1 567 427**	**448 102**	**1 469 504**	**572 111**	**863 961**	**164 438**	**5 164 735**	**4 327 496**	**703 466**	**283 664**
Professional, technical, & kindred workers	1 014 876	802 787	181 003	37 028	149 207	71 243	73 108	8 875	865 669	731 544	107 895	28 153
Health workers, except practitioners	242 834	181 657	49 858	10 042	42 858	19 213	21 523	2 602	199 976	162 444	28 335	7 440
Teachers, elementary & secondary schools	320 690	252 121	62 837	9 583	43 070	18 138	24 353	2 003	277 620	233 983	38 484	7 580
Managers & administrators, except farm	237 643	206 382	25 900	8 959	31 204	19 351	11 106	2 579	206 439	187 031	14 794	6 380
Self-employed	32 271	27 310	3 513	1 514	5 646	3 518	1 852	616	26 625	23 792	1 661	898
Sales workers	441 506	384 582	47 796	22 594	62 920	36 405	25 298	7 351	378 586	348 177	22 498	15 243
Retail trade	349 482	302 866	39 346	18 737	52 296	30 235	21 093	6 333	297 186	272 631	18 253	12 404
Clerical and kindred workers	2 650 731	2 145 119	448 586	143 283	414 960	194 681	210 704	42 907	2 235 771	1 950 438	237 882	100 376
Bookkeepers, cashiers, & bank tellers	453 187	391 364	50 990	24 593	59 347	32 714	24 831	6 967	393 840	358 650	26 159	17 626
Secretaries, stenographers, & typists	967 804	836 296	111 933	50 642	117 206	66 023	48 318	13 457	850 598	770 273	63 615	37 185
Craftsmen and kindred workers	110 762	84 030	24 243	11 574	26 539	12 173	13 946	4 619	84 223	71 857	10 297	6 955
Operatives, except transport	812 423	555 682	227 696	137 589	260 836	114 349	137 053	60 911	551 587	441 333	90 643	76 678
Laundry & dry cleaning operatives[3]	65 077	24 305	38 317	7 860	34 873	7 590	26 577	4 449	30 204	16 715	11 740	3 411
Assemblers	91 438	66 289	23 520	12 358	21 812	8 742	12 772	3 600	69 626	57 547	10 748	8 758
Packers & wrappers, incl. meat & produce	84 175	61 605	20 406	13 788	25 613	12 743	12 324	6 463	58 562	48 862	8 082	7 325
Sewers, stitchers, & textile operatives	184 531	136 041	34 672	51 575	58 040	32 261	20 207	23 645	126 491	103 780	14 465	27 930
Transport equipment operatives	16 508	11 620	4 651	1 036	4 479	1 758	2 661	491	12 029	9 862	1 990	545
Laborers, except farm	59 520	35 543	22 780	5 320	21 471	6 664	14 436	2 508	38 049	28 879	8 344	2 812
Service workers, exc. private household[4]	1 023 445	604 728	392 846	67 031	350 960	103 399	242 128	28 931	672 485	501 329	150 718	38 100
Cleaning service workers	163 034	72 182	87 452	13 808	76 628	16 905	58 940	7 303	86 406	55 277	28 512	6 505
Food service workers	329 592	229 415	89 452	19 642	97 508	37 153	58 356	8 641	232 084	192 262	31 096	11 001
Health service workers	233 160	112 508	116 662	14 145	85 571	20 243	64 251	5 808	147 589	92 265	52 411	8 337
Personal service workers	163 936	118 409	41 154	13 309	38 034	13 867	23 534	4 192	125 902	104 542	17 620	9 117
Private household workers	257 847	65 582	187 063	12 991	143 146	11 282	130 632	4 994	114 701	54 300	56 431	7 997
INCOME BELOW POVERTY LEVEL												
Total employed, 16 yr. & over[1]	**1 003 556**	**586 322**	**386 508**	**122 913**	**490 142**	**187 163**	**291 174**	**73 659**	**513 414**	**399 159**	**95 334**	**49 254**
Professional, technical, & kindred workers	96 465	77 029	15 222	5 171	28 950	18 471	9 316	2 268	67 515	58 558	5 906	2 903
Managers & administrators, except farm	35 160	28 353	5 688	3 134	9 781	5 760	3 719	1 503	25 379	22 593	1 969	1 631
Sales workers	55 090	43 482	10 359	5 212	17 917	10 175	7 372	2 774	37 173	33 307	2 987	2 438
Clerical and kindred workers	163 858	108 268	49 906	14 459	65 538	28 554	35 222	7 939	98 320	79 714	14 684	6 520
Craftsmen and kindred workers	84 667	57 428	25 968	14 619	38 356	18 646	19 192	9 250	46 311	38 782	6 776	5 369
Operatives, except transport	140 846	78 679	57 279	32 166	78 437	32 526	43 693	19 963	62 409	46 153	13 586	12 203
Transport equipment operatives	41 128	22 303	18 245	5 599	23 113	8 896	13 959	3 827	18 015	13 407	4 286	1 772
Laborers, except farm	72 293	34 619	35 916	11 177	44 413	15 285	28 271	7 586	27 880	19 334	7 645	3 591
Service workers, exc. private household	226 535	115 734	102 658	25 306	125 906	43 046	79 151	15 817	100 629	72 688	23 507	9 489
Private household workers	78 787	17 027	60 344	4 995	52 745	4 441	47 874	2 107	26 042	12 586	12 470	2 888
Female employed, 16 yr. & over[1]	**501 949**	**273 987**	**213 865**	**42 447**	**243 893**	**77 478**	**161 565**	**23 348**	**258 056**	**196 509**	**52 300**	**19 099**
Professional, technical, & kindred workers	50 880	39 485	9 492	2 193	15 807	9 294	5 965	1 009	35 073	30 191	3 527	1 184
Managers & administrators, except farm	11 055	9 010	1 770	497	3 198	1 971	1 155	251	7 857	7 039	615	246
Sales workers	28 765	22 099	6 083	1 994	9 659	5 130	4 372	1 078	19 106	16 969	1 711	916
Clerical and kindred workers	119 479	78 899	36 745	8 277	45 436	18 829	25 501	4 278	74 043	60 070	11 244	3 999
Craftsmen and kindred workers	6 596	4 008	2 457	889	3 028	1 137	1 820	501	3 568	2 871	637	388
Operatives, except transport	64 068	33 278	28 098	13 610	35 503	12 990	21 346	8 051	28 565	20 288	6 752	5 559
Transport equipment operatives	1 657	1 067	572	124	779	370	409	111	878	697	163	13
Laborers, except farm	7 096	3 069	3 851	610	3 968	990	2 884	376	3 128	2 079	967	234
Service workers, exc. private household	133 690	66 114	64 483	9 323	73 978	22 363	50 430	5 632	59 712	43 751	14 053	3 691
Private household workers	76 413	16 343	58 759	4 755	51 273	4 223	46 641	2 000	25 140	12 120	12 118	2 755

[1]Includes "farm workers" not shown separately. [2]Allocated cases included in total but not in distribution. [3]Includes "clothing ironers and pressers." [4]"Protective service workers" and allocated cases included in total but not in distribution.

Table 5. Income Characteristics in 1969 of Families and Unrelated Individuals in Census Tracts With a Poverty Rate of 20 Percent or More: 1970

[Excludes inmates of institutions, members of Armed Forces living in barracks, college students living in dormitories, and unrelated individuals under 14 years. Data based on 15-percent sample, see text. For minimum base for derived figures (percent, median, etc.) and meaning of symbols, see text]

50 Cities, Total	Total				Census tracts with a poverty rate of 20 percent or more				Remainder of city			
	All races	White	Negro	Persons of Spanish language	All races	White	Negro	Persons of Spanish language	All races	White	Negro	Persons of Spanish language
INCOME OF FAMILIES AND UNRELATED INDIVIDUALS												
All families	**10 080 765**	**7 632 387**	**2 244 117**	**861 021**	**2 374 073**	**955 334**	**1 371 320**	**388 596**	**7 706 692**	**6 677 053**	**872 797**	**472 425**
Less than $2,000	612 590	342 074	258 379	75 205	316 395	104 548	206 351	50 243	296 195	237 526	52 028	24 962
$2,000 to $3,999	935 584	588 164	330 160	114 006	428 441	161 493	259 610	75 896	507 143	426 671	70 550	38 110
$4,000 to $5,999	1 106 102	737 260	346 019	143 777	423 289	169 766	244 943	82 766	682 813	567 494	101 076	61 011
$6,000 to $7,999	1 295 099	920 154	349 294	145 814	382 441	157 235	217 617	68 320	912 658	762 919	131 677	77 494
$8,000 to $9,999	1 357 610	1 037 787	294 668	119 889	292 359	123 261	163 094	45 219	1 065 251	914 526	131 574	74 670
$10,000 to $11,999	1 246 595	1 001 420	222 034	91 567	199 437	86 384	108 693	28 702	1 047 158	915 036	113 341	62 865
$12,000 to $14,999	1 367 540	1 124 050	215 631	82 526	169 086	73 563	91 937	21 070	1 198 454	1 050 487	123 694	61 456
$15,000 to $19,999	1 199 588	1 017 454	154 108	56 720	108 416	49 922	55 642	11 653	1 091 172	967 532	98 466	45 067
$20,000 to $24,999	469 026	410 671	46 592	16 908	30 944	15 407	14 608	2 703	438 082	395 264	31 984	14 205
$25,000 or more	491 031	453 353	27 232	14 609	23 265	13 755	8 825	2 024	467 766	439 598	18 407	12 585
Median family income	$9 607	$10 381	$7 074	$7 338	$6 099	$6 532	$5 794	$5 647	$10 744	$10 939	$9 232	$8 928
Mean family income	$11 094	$12 029	$7 898	$8 292	$6 997	$7 552	$6 589	$6 307	$12 356	$12 669	$9 954	$9 925
Families with female head	**1 667 502**	**966 922**	**675 854**	**153 784**	**689 974**	**195 844**	**486 142**	**93 199**	**977 528**	**771 078**	**189 712**	**60 585**
Less than $1,000	164 651	74 818	87 083	21 196	97 447	25 966	70 210	15 034	67 204	48 852	16 873	6 162
$1,000 to $1,999	143 084	64 580	76 904	15 700	87 847	23 113	63 855	11 325	55 237	41 467	13 049	4 375
$2,000 to $2,999	184 350	86 371	95 865	23 802	109 206	29 768	78 432	16 911	75 144	56 603	17 433	6 891
$3,000 to $3,999	182 027	87 716	91 684	24 562	101 761	28 367	72 189	17 305	80 266	59 349	19 495	7 257
$4,000 to $5,999	292 882	160 337	128 523	28 513	125 486	34 112	89 946	15 920	167 396	126 225	38 577	12 593
$6,000 to $7,999	225 990	143 493	78 991	16 363	69 496	21 192	47 483	7 542	156 494	122 301	31 508	8 821
$8,000 to $9,999	157 870	108 568	46 865	9 055	40 805	12 717	27 507	3 787	117 065	95 851	19 358	5 268
$10,000 to $14,999	204 219	151 391	49 494	10 552	41 352	14 403	26 441	4 072	162 867	136 988	23 053	6 480
$15,000 and over	112 429	89 648	20 445	4 041	16 574	6 206	10 079	1 303	95 855	83 442	10 366	2 738
Median family income	$5 090	$6 134	$3 852	$3 659	$3 496	$3 672	$3 424	$3 192	$6 556	$6 867	$5 452	$4 891
Mean family income	$6 350	$7 395	$4 831	$4 619	$4 421	$4 776	$4 272	$3 824	$7 712	$8 060	$6 263	$5 842
All unrelated individuals	**4 923 877**	**3 810 413**	**1 003 876**	**203 277**	**1557 073**	**837 604**	**682 610**	**92 111**	**3 366 804**	**2 972 809**	**321 266**	**111 166**
Less than $1,000	773 635	534 238	215 294	42 027	338 497	167 956	161 392	22 525	435 138	366 282	53 902	19 502
$1,000 to $1,999	864 315	652 432	196 271	31 645	353 712	192 707	154 298	17 843	510 603	459 725	41 973	13 802
$2,000 to $2,999	575 729	445 932	117 278	24 557	208 128	116 768	86 163	12 356	367 601	329 164	31 115	12 201
$3,000 to $3,999	455 958	347 015	98 153	23 814	153 856	82 416	67 378	11 775	302 102	264 599	30 775	12 039
$4,000 to $5,999	775 323	594 124	164 220	38 407	225 247	115 706	104 355	15 456	550 076	478 418	59 865	22 951
$6,000 to $7,999	618 789	486 648	118 676	22 403	145 990	76 850	65 709	7 346	472 799	409 798	52 967	15 057
$8,000 to $9,999	366 353	303 303	55 290	10 158	68 880	39 817	27 413	2 913	297 473	263 486	27 877	7 245
$10,000 to $14,999	332 647	294 707	31 662	7 288	46 729	32 277	13 193	1 412	285 918	262 430	18 469	5 876
$15,000 and over	161 128	152 014	7 032	2 978	16 034	13 107	2 709	485	145 094	138 907	4 323	2 493
Median income	$3 544	$3 786	$2 771	$3 143	$2 415	$2 498	$2 297	$2 460	$4 247	$4 279	$4 096	$3 837
Mean income	$4 775	$5 120	$3 531	$3 800	$3 359	$3 593	$3 076	$2 985	$5 429	$5 550	$4 498	$4 475
TYPE OF INCOME FOR FAMILIES AND UNRELATED INDIVIDUALS												
All families	**10 080 765**	**7 632 387**	**2 244 117**	**861 021**	**2 374 073**	**955 334**	**1 371 320**	**388 596**	**7 706 692**	**6 677 053**	**872 797**	**472 425**
With earnings	8 995 706	6 869 677	1 935 441	754 548	1 946 817	783 821	1 121 683	313 230	7 048 889	6 085 856	813 758	441 318
Mean earnings	$10 986	$11 743	$8 284	$8 614	$7 363	$7 848	$7 008	$6 810	$11 986	$12 245	$10 042	$9 894
Percent below poverty level	6.7	4.5	14.5	12.0	16.9	13.1	19.5	18.7	3.9	3.4	7.5	7.3
Head 65 years and over	854 379	714 236	125 245	34 627	168 074	79 758	84 693	15 883	686 305	634 478	40 552	18 744
Mean earnings	$8 274	$8 696	$5 843	$6 747	$5 801	$6 404	$5 222	$5 600	$8 880	$8 984	$7 139	$7 719
With Social Security income	2 040 378	1 657 793	350 183	98 190	461 571	214 122	239 553	47 665	1 578 807	1 443 671	110 630	50 525
Mean Social Security income	$1 674	$1 720	$1 479	$1 401	$1 535	$1 612	$1 472	$1 393	$1 714	$1 736	$1 493	$1 408
Percent below poverty level	13.4	10.5	27.2	22.0	27.1	21.8	32.0	31.0	9.4	8.8	16.6	10.6
Head 65 years and over	1 156 633	992 801	148 090	37 925	235 268	124 569	106 390	18 722	921 365	868 232	41 700	19 203
Mean Social Security income	$1 922	$1 964	$1 676	$1 675	$1 729	$1 815	$1 635	$1 596	$1 972	$1 985	$1 780	$1 753
With public assistance income	807 628	389 790	405 018	133 789	470 519	143 579	321 067	89 015	337 109	246 211	83 951	44 774
Mean public assistance income	$1 606	$1 497	$1 712	$1 940	$1 761	$1 807	$1 742	$2 098	$1 388	$1 316	$1 601	$1 628
Percent below poverty level	44.4	35.1	53.6	49.8	55.8	52.1	57.6	57.4	28.4	25.2	38.1	34.6
Head 65 years and over	120 672	74 357	44 237	13 904	58 975	22 350	35 600	8 216	61 697	52 007	8 637	5 688
Mean public assistance income	$1 149	$1 137	$1 167	$1 390	$1 163	$1 159	$1 162	$1 339	$1 136	$1 127	$1 185	$1 464
With other income	3 586 805	3 190 775	321 428	144 680	430 060	239 198	178 489	43 990	3 156 745	2 951 577	142 939	100 690
Mean other income	$2 312	$2 414	$1 493	$1 680	$1 716	$1 919	$1 474	$1 471	$2 394	$2 454	$1 516	$1 772
Percent below poverty level	4.4	3.3	14.8	9.3	14.6	10.4	20.7	18.4	3.0	2.8	7.5	5.3
Head 65 years and over	871 781	799 142	61 702	20 325	118 966	76 070	40 507	7 679	752 815	723 072	21 195	12 646
Mean other income	$3 681	$3 847	$1 728	$2 503	$2 216	$2 547	$1 613	$1 688	$3 912	$3 983	$1 946	$2 998
Families with female head	**1 667 502**	**966 922**	**675 854**	**153 784**	**689 974**	**195 844**	**486 142**	**93 199**	**977 528**	**771 078**	**189 712**	**60 585**
With earnings	1 246 535	751 771	475 090	91 715	443 865	119 016	319 638	45 992	802 670	632 755	155 452	45 723
Mean earnings	$6 374	$7 086	$5 210	$5 401	$4 778	$5 248	$4 591	$4 654	$7 257	$7 432	$6 482	$6 153
Percent below poverty level	19.1	12.4	30.0	23.9	32.3	23.6	35.6	30.1	11.9	10.2	18.3	17.7
Head 65 years and over	170 593	134 207	34 531	6 817	45 195	19 598	25 179	3 665	125 398	114 609	9 352	3 152
Mean earnings	$7 310	$7 755	$5 505	$6 126	$5 520	$6 130	$5 024	$5 421	$7 955	$8 033	$6 801	$6 945
With Social Security income	490 295	361 867	122 634	23 242	144 427	54 373	88 706	12 973	345 868	307 494	33 928	10 269
Mean Social Security income	$1 477	$1 517	$1 364	$1 394	$1 377	$1 417	$1 353	$1 384	$1 519	$1 535	$1 392	$1 406
Percent below poverty level	19.0	13.4	35.6	32.0	34.8	25.6	40.5	40.7	12.4	11.3	23.0	21.0
Head 65 years and over	204 574	165 971	36 721	5 997	53 904	25 531	27 932	3 367	150 670	140 440	8 789	2 630
Mean Social Security income	$1 475	$1 529	$1 239	$1 247	$1 304	$1 399	$1 219	$1 138	$1 536	$1 553	$1 302	$1 388
With public assistance income	445 370	172 297	268 005	67 488	296 693	74 949	218 935	49 060	148 677	97 348	49 070	18 428
Mean public assistance income	$1 787	$1 708	$1 837	$2 117	$1 875	$1 945	$1 849	$2 205	$1 612	$1 525	$1 780	$1 880
Percent below poverty level	59.8	51.7	65.1	64.5	67.1	64.8	68.0	69.1	45.2	41.7	52.4	52.3
Head 65 years and over	41 485	23 067	18 027	3 908	22 705	7 657	14 845	2 561	18 780	15 410	3 182	1 347
Mean public assistance income	$1 135	$1 102	$1 178	$1 373	$1 156	$1 132	$1 168	$1 304	$1 108	$1 087	$1 226	$1 504
With other income	507 746	404 885	94 560	22 553	111 011	46 868	62 380	10 394	396 735	358 017	32 180	12 159
Mean other income	$2 213	$2 420	$1 378	$1 764	$1 570	$1 875	$1 350	$1 563	$2 392	$2 491	$1 431	$1 936
Percent below poverty level	13.5	9.9	29.1	25.6	29.1	21.7	34.9	34.6	9.1	8.3	17.8	17.9
Head 65 years and over	137 779	123 161	13 371	2 971	24 985	14 993	9 700	1 448	112 794	108 168	3 671	1 523
Mean other income	$2 987	$3 165	$1 407	$2 097	$1 919	$2 303	$1 330	$1 457	$3 224	$3 284	$1 609	$2 706

Table 5. Income Characteristics in 1969 of Families and Unrelated Individuals in Census Tracts With a Poverty Rate of 20 Percent or More: 1970—Continued

[Excludes inmates of institutions, members of Armed Forces living in barracks, college students living in dormitories, and unrelated individuals under 14 years. Data based on 15-percent sample, see text. For minimum base for derived figures (percent, median, etc.) and meaning of symbols, see text]

50 Cities, Total	Total				Census tracts with a poverty rate of 20 percent or more				Remainder of city			
	All races	White	Negro	Persons of Spanish language	All races	White	Negro	Persons of Spanish language	All races	White	Negro	Persons of Spanish language
TYPE OF INCOME FOR FAMILIES AND UNRELATED INDIVIDUALS—Continued												
All unrelated individuals	**4 923 877**	**3 810 413**	**1 003 876**	**203 277**	**1 557 073**	**837 604**	**682 610**	**92 111**	**3 366 804**	**2 972 809**	**321 266**	**111 166**
With earnings	3 197 096	2 472 127	645 286	141 402	928 811	502 224	402 751	56 457	2 268 285	1 969 903	242 535	84 945
Mean earnings	$5 703	$5 992	$4 677	$4 737	$4 354	$4 458	$4 232	$3 980	$6 256	$6 383	$5 417	$5 240
Percent below poverty level	14.7	13.8	17.4	17.2	21.8	23.1	20.0	20.3	11.8	11.5	13.1	15.1
65 years and over	320 081	268 412	47 108	6 409	86 362	50 463	34 052	2 853	233 719	217 949	13 056	3 556
Mean earnings	$4 165	$4 373	$3 037	$3 544	$3 207	$3 497	$2 792	$2 721	$4 520	$4 576	$3 677	$4 204
Percent below poverty level	13.6	10.9	28.8	19.9	22.1	16.0	30.9	26.2	10.5	9.7	23.3	14.8
With Social Security income	1 350 352	1 137 444	196 966	27 658	413 962	250 226	156 165	15 408	936 390	887 218	40 801	12 250
Mean Social Security income	$1 134	$1 154	$1 023	$1 026	$1 070	$1 105	$1 017	$1 021	$1 162	$1 168	$1 046	$1 033
Percent below poverty level	45.3	42.1	62.6	51.2	56.6	51.7	64.5	57.0	40.2	39.4	55.5	44.0
65 years and over	1 119 197	965 831	140 871	19 843	323 621	205 881	111 672	11 235	795 576	759 950	29 199	8 608
Mean Social Security income	$1 152	$1 172	$1 025	$1 065	$1 081	$1 118	$1 017	$1 036	$1 181	$1 186	$1 054	$1 103
With public assistance income	364 210	209 913	147 370	23 643	215 475	90 244	121 303	15 443	148 735	119 669	26 067	8 200
Mean public assistance income	$1 034	$1 002	$1 084	$1 225	$1 041	$1 005	$1 069	$1 233	$1 025	$999	$1 154	$1 210
Percent below poverty level	58.5	52.4	67.3	55.7	65.1	60.1	69.0	59.1	48.9	46.6	59.3	49.3
65 years old and over	180 062	116 033	60 145	10 255	101 799	48 451	50 939	6 671	78 263	67 582	9 206	3 584
Mean public assistance income	$939	$947	$926	$1 066	$919	$924	$915	$1 043	$965	$964	$992	$1 107
With other income	1 594 047	1 441 329	125 165	28 139	334 072	243 639	81 919	10 829	1 259 975	1 197 690	43 246	17 310
Mean other income	$2 113	$2 202	$1 323	$1 609	$1 554	$1 656	$1 306	$1 428	$2 262	$2 313	$1 355	$1 722
Percent below poverty level	16.9	15.7	30.2	21.8	27.1	24.6	34.9	30.7	14.2	13.9	21.3	16.3
65 years old and over	703 858	654 176	43 541	8 638	145 343	111 131	31 777	4 007	558 515	543 045	11 764	4 631
Mean other income	$2 714	$2 816	$1 329	$1 877	$1 880	$2 074	$1 250	$1 447	$2 931	$2 968	$1 543	$2 248
WEEKS WORKED												
All Income Levels												
Male family heads	**8 413 263**	**6 665 465**	**1 568 263**	**707 237**	**1 684 099**	**759 490**	**885 178**	**295 397**	**6 729 164**	**5 905 975**	**683 085**	**411 840**
Worked in 1969	7 372 578	5 834 830	1 376 002	637 084	1 395 565	618 447	743 784	253 762	5 977 013	5 216 383	632 218	383 322
50 to 52 weeks	5 512 837	4 450 718	943 779	448 935	915 945	409 712	485 495	169 537	4 596 892	4 041 006	458 284	279 398
40 to 49 weeks	1 143 139	827 190	290 081	117 924	292 626	117 363	168 086	51 820	850 513	709 827	121 995	66 104
27 to 39 weeks	324 098	247 652	69 110	34 115	84 787	40 225	42 309	15 617	239 311	207 427	26 801	18 498
26 weeks or less	392 504	309 270	73 032	36 110	102 207	51 147	47 894	16 788	290 297	258 123	25 138	19 322
Did not work in 1969	1 040 685	830 635	192 261	70 153	288 534	141 043	141 394	41 635	752 151	689 592	50 867	28 518
Female family heads	**1 667 502**	**966 922**	**675 854**	**153 784**	**689 974**	**195 844**	**486 142**	**93 199**	**977 528**	**771 078**	**189 712**	**60 585**
Worked in 1969	991 188	580 659	394 121	70 977	346 973	85 247	257 511	33 230	644 215	495 412	136 610	37 747
50 to 52 weeks	568 520	355 414	203 484	38 197	171 851	45 055	124 713	16 765	396 669	310 359	78 771	21 432
40 to 49 weeks	184 179	95 440	85 726	14 830	73 055	15 490	56 720	7 029	111 124	79 950	29 006	7 801
27 to 39 weeks	83 746	45 979	36 443	6 630	33 775	8 121	25 253	3 341	49 971	37 858	11 190	3 289
26 weeks or less	154 743	83 826	68 468	11 320	68 292	16 581	50 825	6 095	86 451	67 245	17 643	5 225
Did not work in 1969	676 314	386 263	281 733	82 807	343 001	110 597	228 631	59 969	333 313	275 666	53 102	22 838
Income Below Poverty Level												
Male family heads	**590 503**	**371 347**	**203 168**	**97 967**	**285 911**	**121 208**	**157 453**	**65 069**	**304 592**	**250 139**	**45 715**	**32 898**
Worked in 1969	325 192	197 557	117 630	63 691	161 168	67 466	89 217	41 301	164 024	130 091	28 413	22 390
50 to 52 weeks	148 321	89 483	54 830	29 560	71 248	28 641	40 926	19 743	77 073	60 842	13 904	9 817
Did not work in 1969	265 311	173 790	85 538	34 276	124 743	53 742	68 236	23 768	140 568	120 048	17 302	10 508
Female family heads	**552 563**	**228 975**	**316 226**	**73 132**	**351 320**	**88 306**	**259 344**	**53 317**	**201 243**	**140 669**	**56 882**	**19 815**
Worked in 1969	190 814	72 499	115 654	16 107	113 381	20 681	91 615	9 815	77 433	51 818	24 039	6 292
50 to 52 weeks	56 624	18 163	37 692	4 949	35 484	5 589	29 599	3 109	21 140	12 574	8 093	1 840
Did not work in 1969	361 749	156 476	200 572	57 025	237 939	67 625	167 729	43 502	123 810	88 851	32 843	13 523
FAMILIES BY NUMBER OF EARNERS												
No earners	1 085 059	762 710	308 676	106 473	427 256	171 513	249 637	75 366	657 803	591 197	59 039	31 107
Mean family income	$3 765	$4 442	$2 145	$2 397	$2 381	$2 788	$2 109	$2 268	$4 663	$4 922	$2 296	$2 709
Percent below poverty level	49.7	38.2	77.5	75.4	72.3	62.4	79.1	79.5	35.0	31.1	70.4	65.4
1 earner	3 919 557	3 034 230	815 563	353 238	944 728	395 559	531 097	166 737	2 974 829	2 638 671	284 466	186 501
Mean family income	$9 810	$10 899	$5 866	$6 909	$5 867	$6 668	$5 269	$5 475	$11 062	$11 534	$6 979	$8 191
Percent below poverty level	11.3	7.6	24.9	19.6	25.7	19.8	30.1	27.1	6.8	5.8	15.1	12.8
2 earners	3 889 116	2 952 917	852 444	304 370	770 996	306 224	448 318	109 483	3 118 120	2 646 693	404 126	194 887
Mean family income	$12 669	$13 429	$10 071	$10 182	$9 172	$9 710	$8 806	$8 397	$13 534	$13 860	$11 474	$11 184
Percent below poverty level	3.4	2.3	7.4	5.9	9.1	6.8	10.7	9.9	2.1	1.8	3.7	3.7
3 or more earners	1 187 033	882 530	267 434	96 940	231 093	82 038	142 268	37 010	955 940	800 492	125 166	59 930
Mean family income	$16 869	$17 783	$13 810	$13 875	$12 890	$13 722	$12 392	$12 095	$17 831	$18 199	$15 422	$14 975
Percent below poverty level	2.1	1.1	5.4	3.7	6.5	4.1	7.9	6.4	1.1	0.8	2.5	2.1
SIZE OF FAMILY												
2 persons	3 850 140	3 126 303	666 506	199 966	794 919	371 355	409 229	83 079	3 055 221	2 754 948	257 277	116 887
Mean family income	$9 981	$10 693	$6 733	$7 311	$6 251	$6 948	$5 625	$5 210	$10 951	$11 198	$8 497	$8 803
Percent below poverty level	10.0	8.1	18.9	16.7	21.1	17.7	24.2	25.2	7.1	6.8	10.6	10.6
3 persons	2 169 202	1 652 388	473 426	186 786	481 769	195 815	276 356	81 295	1 687 433	1 456 573	197 070	105 491
Mean family income	$11 338	$12 336	$7 892	$7 880	$6 977	$7 691	$6 449	$5 906	$12 583	$12 960	$9 915	$9 401
Percent below poverty level	8.9	6.2	18.2	15.6	21.7	17.8	24.5	24.2	5.3	4.7	9.3	9.0
4 persons	1 771 601	1 347 843	382 952	176 759	381 065	150 072	222 814	77 650	1 390 536	1 197 771	160 138	99 109
Mean family income	$12 220	$13 282	$8 503	$8 566	$7 321	$7 911	$6 905	$6 412	$13 563	$13 955	$10 726	$10 253
Percent below poverty level	10.0	6.6	22.3	18.1	27.2	22.5	30.6	28.6	5.3	4.6	10.6	9.8
5 and 6 persons	1 670 232	1 172 385	452 418	203 556	450 514	162 032	277 899	94 851	1 219 718	1 010 353	174 519	108 705
Mean family income	$12 135	$13 456	$8 636	$9 044	$7 563	$8 118	$7 202	$6 876	$13 824	$14 312	$10 919	$10 935
Percent below poverty level	13.7	8.6	27.1	22.3	32.6	27.5	35.9	34.1	6.7	5.6	13.2	12.1
7 persons or more	619 590	333 468	268 815	93 954	265 806	76 060	185 022	51 721	353 784	257 408	83 793	42 233
Mean family income	$11 125	$12 950	$8 692	$9 059	$7 839	$8 232	$7 630	$7 499	$13 594	$14 344	$11 037	$10 971
Percent below poverty level	25.4	16.5	36.9	33.1	42.9	40.0	44.4	44.8	12.2	9.6	20.3	18.8

Table 6. Persons by Family Status and Age and Families by Income Deficit in Census Tracts With a Poverty Rate of 20 Percent or More: 1970

[Excludes inmates of institutions, members of Armed Forces living in barracks, college students living in dormitories, and unrelated individuals under 14 years. Data based on 15-percent sample, see text. For minimum base for derived figures (percent, median, etc.) and meaning of symbols, see text]

50 Cities, Total	Total				Census tracts with a poverty rate of 20 percent or more				Remainder of city			
	All races	White	Negro	Persons of Spanish language	All races	White	Negro	Persons of Spanish language	All races	White	Negro	Persons of Spanish language
ALL INCOME LEVELS												
All Persons												
Total	**39 827 807**	**29 159 648**	**9 774 079**	**3 722 219**	**10 555 918**	**4 210 644**	**6 129 572**	**1 727 597**	**29 271 889**	**24 949 004**	**3 644 507**	**1 994 622**
In families	34 903 930	25 349 235	8 770 203	3 518 942	8 998 845	3 373 040	5 446 962	1 635 486	25 905 085	21 976 195	3 323 241	1 883 456
Head	10 080 765	7 632 387	2 244 117	861 021	2 374 073	955 334	1 371 320	388 596	7 706 692	6 677 053	872 797	472 425
With related children under 18	5 491 385	3 834 780	1 528 035	623 402	1 504 991	531 443	943 576	293 565	3 986 394	3 303 337	584 459	329 837
Mean number of related children under 18	2.32	2.19	2.64	2.53	2.68	2.49	2.79	2.71	2.18	2.14	2.41	2.37
With related children under 6	2 728 490	1 835 946	824 455	360 509	830 505	294 222	518 848	173 362	1 897 985	1 541 724	305 607	187 147
14 to 24 years	749 156	533 343	204 151	89 390	241 615	103 032	135 006	45 473	507 541	430 311	69 145	43 917
25 to 54 years	6 204 896	4 503 789	1 558 669	630 603	1 502 599	556 015	915 413	277 170	4 702 297	3 947 774	643 256	353 433
55 to 64 years	1 692 708	1 380 735	282 418	85 539	331 698	144 716	179 918	38 720	1 361 010	1 236 019	102 500	46 819
65 years and over	1 434 005	1 214 520	198 879	55 489	298 161	151 571	140 983	27 233	1 135 844	1 062 949	57 896	28 256
Wife of head	8 011 229	6 384 755	1 449 279	669 076	1 559 505	713 167	809 617	275 744	6 451 724	5 671 588	639 662	393 332
14 to 24 years	990 847	772 989	199 221	117 829	243 882	123 117	116 013	51 507	746 965	649 872	83 208	66 322
25 to 54 years	5 040 678	3 898 934	1 007 191	475 136	970 119	408 839	534 992	190 268	4 070 559	3 490 095	472 199	284 868
55 to 64 years	1 225 260	1 046 830	162 383	52 755	209 777	103 523	102 694	22 869	1 015 483	943 307	59 689	29 886
65 years and over	754 444	666 002	80 484	23 356	135 727	77 688	55 918	11 100	618 717	588 314	24 566	12 256
Other family members	16 811 936	11 332 093	5 076 807	1 988 845	5 065 267	1 704 539	3 266 025	971 146	11 746 669	9 627 554	1 810 782	1 017 699
Under 3 years	1 977 001	1 319 824	606 799	286 008	631 437	228 140	390 358	140 487	1 345 564	1 091 684	216 441	145 521
3 to 5 years	2 024 648	1 314 353	662 914	280 394	669 967	222 465	435 128	140 241	1 354 681	1 091 888	227 786	140 153
6 to 13 years	5 799 492	3 806 584	1 869 574	718 510	1 822 231	580 937	1 211 730	354 920	3 977 261	3 225 647	657 844	363 590
14 to 17 years	2 756 282	1 877 340	819 499	299 510	803 000	259 194	530 353	149 010	1 953 282	1 618 146	289 146	150 500
18 to 21 years	1 615 469	1 115 588	453 236	165 305	442 277	146 080	284 964	80 101	1 173 192	969 508	168 272	85 204
22 to 54 years	1 779 365	1 230 697	493 574	170 181	503 038	183 715	308 264	79 471	1 276 327	1 046 982	185 310	90 710
55 to 64 years	265 895	195 636	64 088	26 220	71 748	30 439	39 893	10 558	194 147	165 197	24 195	15 662
65 years and over	593 784	472 071	107 123	42 717	121 569	53 569	65 335	16 358	472 215	418 502	41 788	26 359
Mean size of family	3.46	3.32	3.91	4.09	3.79	3.53	3.97	4.21	3.36	3.29	3.81	3.99
Unrelated individuals	4 923 877	3 810 413	1 003 876	203 277	1 557 073	837 604	682 610	92 111	3 366 804	2 972 809	321 266	111 166
14 to 24 years	766 595	623 194	118 744	39 167	244 969	168 279	69 347	16 075	521 626	454 915	49 397	23 092
25 to 54 years	1 871 199	1 325 336	490 995	105 615	595 059	266 988	312 049	44 136	1 276 140	1 058 348	178 946	61 479
55 to 64 years	833 776	640 022	181 137	26 387	275 181	135 685	134 301	13 750	558 595	504 337	46 836	12 637
65 years and over	1 452 307	1 221 861	213 000	32 108	441 864	266 652	166 913	18 150	1 010 443	955 209	46 087	13 958
Persons in Families With Female Head and Female Unrelated Individuals												
Total	**8 390 239**	**5 110 696**	**3 152 009**	**679 563**	**3 415 474**	**1 078 761**	**2 296 887**	**407 336**	**4 974 765**	**4 031 935**	**855 122**	**272 227**
In families	5 552 326	2 833 005	2 639 673	583 327	2 638 094	657 568	1 953 702	365 853	2 914 232	2 175 437	685 971	217 474
Head	1 667 502	966 922	675 854	153 784	689 974	195 844	486 142	93 199	977 528	771 078	189 712	60 585
With related children under 18	1 066 455	508 309	542 203	121 304	533 006	130 541	396 537	77 473	533 449	377 768	145 666	43 831
Mean number of related children under 18	2.42	2.08	2.75	2.54	2.78	2.50	2.88	2.71	2.06	1.94	2.38	2.23
With related children under 6	486 488	196 027	283 538	60 984	285 461	67 204	215 078	42 360	201 027	128 823	68 460	18 624
14 to 24 years	138 120	59 694	76 369	16 954	79 713	20 780	58 064	12 186	58 407	38 914	18 305	4 768
25 to 54 years	1 045 429	544 969	483 067	112 429	466 348	118 681	341 979	67 069	579 081	426 288	141 088	45 360
55 to 64 years	231 069	163 016	65 184	14 318	72 632	24 404	47 403	8 057	158 437	138 612	17 781	6 261
65 years and over	252 884	199 243	51 234	10 083	71 281	31 979	38 696	5 887	181 603	167 264	12 538	4 196
Other family members	3 884 824	1 866 083	1 963 819	429 543	1 948 120	461 724	1 467 560	272 654	1 936 704	1 404 359	496 259	156 889
Under 3 years	338 357	121 584	212 153	47 687	214 940	48 654	164 155	34 138	123 417	72 930	47 998	13 549
3 to 5 years	407 085	156 721	245 299	55 069	250 276	56 664	191 141	38 818	156 809	100 057	54 158	16 251
6 to 13 years	1 227 533	501 090	711 500	149 103	699 194	149 456	543 925	98 755	528 339	351 634	167 575	50 348
14 to 17 years	603 869	275 525	320 040	69 688	310 548	67 992	239 623	43 576	293 321	207 533	80 417	26 112
18 to 21 years	365 033	181 870	176 873	39 110	166 069	37 638	126 466	22 220	198 964	144 232	50 407	16 890
22 to 54 years	613 864	379 666	222 031	50 571	220 598	66 543	151 274	26 718	393 266	313 123	70 757	23 853
55 to 64 years	111 640	80 473	29 930	6 851	33 306	12 864	20 112	3 165	78 334	67 609	9 818	3 686
65 years and over	217 443	169 154	45 993	11 464	53 189	21 913	30 864	5 264	164 254	147 241	15 129	6 200
Mean size of family	3.33	2.93	3.91	3.79	3.82	3.36	4.02	3.93	2.98	2.82	3.62	3.59
Female unrelated individuals	2 837 913	2 277 691	512 336	96 236	777 380	421 193	343 185	41 483	2 060 533	1 856 498	169 151	54 753
14 to 24 years	411 421	337 575	60 871	17 596	121 710	84 311	33 885	6 339	289 711	253 264	26 986	11 257
25 to 54 years	835 687	597 264	216 037	42 826	232 500	95 698	131 530	16 504	603 187	501 566	84 507	26 322
55 to 64 years	544 316	434 123	105 521	15 930	148 944	71 179	76 375	7 785	395 372	362 944	29 146	8 145
65 years and over	1 046 489	908 729	129 907	19 884	274 226	170 005	101 395	10 855	772 263	738 724	28 512	9 029

Table 6. Persons by Family Status and Age and Families by Income Deficit in Census Tracts With a Poverty Rate of 20 Percent or More: 1970—Continued

[Excludes inmates of institutions, members of Armed Forces living in barracks, college students living in dormitories, and unrelated individuals under 14 years. Data based on 15-percent sample, see text. For minimum base for derived figures (percent, median, etc.) and meaning of symbols, see text]

50 Cities, Total	Total				Census tracts with a poverty rate of 20 percent or more				Remainder of city			
	All races	White	Negro	Persons of Spanish language	All races	White	Negro	Persons of Spanish language	All races	White	Negro	Persons of Spanish language
INCOME BELOW POVERTY LEVEL												
All Persons												
Total	**6 005 673**	**3 217 228**	**2 662 077**	**840 086**	**3 371 309**	**1 175 755**	**2 138 470**	**581 827**	**2 634 364**	**2 041 473**	**523 607**	**258 259**
Percent below poverty level	15.1	11.0	27.2	22.6	31.9	27.9	34.9	33.7	9.0	8.2	14.4	12.9
In families	4 481 828	2 121 217	2 272 357	770 346	2 718 595	837 241	1 839 389	543 606	1 763 233	1 283 976	432 968	226 740
Head	1 143 066	600 322	519 394	171 099	637 231	209 514	416 797	118 386	505 835	390 808	102 597	52 713
Percent below poverty level	11.3	7.9	23.1	19.9	26.8	21.9	30.4	30.5	6.6	5.9	11.8	11.2
With related children under 18	822 814	376 262	429 823	145 669	508 177	153 501	346 638	102 725	314 637	222 761	83 185	42 944
Mean number of related children under 18	3.01	2.73	3.26	3.12	3.22	3.03	3.31	3.21	2.66	2.52	3.06	2.88
With related children under 6	491 395	219 786	261 293	91 883	313 128	95 874	212 016	65 616	178 267	123 912	49 277	26 267
14 to 24 years	149 382	74 489	71 951	23 171	88 768	29 012	58 318	16 356	60 614	45 477	13 633	6 815
25 to 54 years	683 926	323 952	345 171	121 342	410 315	127 304	276 094	84 357	273 611	196 648	69 077	36 985
55 to 64 years	111 719	63 245	46 243	12 662	58 131	19 553	37 457	8 504	53 588	43 692	8 786	4 158
65 years and over	198 039	138 636	56 029	13 924	80 017	33 645	44 928	9 169	118 022	104 991	11 101	4 755
Wife of head	547 697	350 628	182 400	91 164	260 797	113 161	141 239	60 353	286 900	237 467	41 161	30 811
14 to 24 years	84 890	54 827	27 869	17 280	43 257	20 419	21 844	11 346	41 633	34 408	6 025	5 934
25 to 54 years	282 160	163 675	108 893	60 562	149 071	61 439	83 443	40 484	133 089	102 236	25 450	20 078
55 to 64 years	79 482	53 260	24 904	7 545	33 895	13 706	19 655	4 784	45 587	39 554	5 249	2 761
65 years and over	101 165	78 866	20 734	5 777	34 574	17 597	16 297	3 739	66 591	61 269	4 437	2 038
Other family members	2 791 065	1 170 267	1 570 563	508 083	1 820 567	514 566	1 281 353	364 867	970 498	655 701	289 210	143 216
Under 3 years	393 774	173 384	212 848	79 152	256 387	79 687	172 756	57 056	137 387	93 697	40 092	22 096
3 to 5 years	431 371	181 751	241 724	84 980	288 843	84 955	199 642	62 165	142 528	96 796	42 082	22 815
6 to 13 years	1 175 889	482 295	674 075	214 622	773 286	213 952	549 836	154 517	402 603	268 343	124 239	60 105
14 to 17 years	432 334	171 385	253 885	74 951	284 452	74 518	206 544	53 864	147 882	96 867	47 341	21 087
18 to 21 years	156 278	59 232	93 088	27 042	103 876	25 851	76 219	19 036	52 402	33 381	16 869	8 006
22 to 54 years	127 092	57 781	66 434	18 075	77 181	22 355	53 648	12 323	49 911	35 426	12 786	5 752
55 to 64 years	24 670	13 974	10 288	3 569	13 115	4 884	8 020	2 311	11 555	9 090	2 268	1 258
65 years and over	49 657	30 465	18 221	5 692	23 427	8 364	14 688	3 595	26 230	22 101	3 533	2 097
Mean size of family	3.92	3.53	4.38	4.50	4.27	4.00	4.41	4.59	3.49	3.29	4.22	4.30
Unrelated individuals	1 523 845	1 096 011	389 720	69 740	652 714	338 514	299 081	38 221	871 131	757 497	90 639	31 519
Percent below poverty level	30.9	28.8	38.8	34.3	41.9	40.4	43.8	41.5	25.9	25.5	28.2	28.4
14 to 24 years	317 814	249 387	54 846	18 246	127 907	89 028	34 637	8 103	189 907	160 359	20 209	10 143
25 to 54 years	318 748	184 619	122 603	23 845	159 480	63 092	92 154	12 736	159 268	121 527	30 449	11 109
55 to 64 years	228 645	146 913	78 032	9 896	112 597	47 419	63 304	6 100	116 048	99 494	14 728	3 796
65 years and over	658 638	515 092	134 239	17 753	252 730	138 975	108 986	11 282	405 908	376 117	25 253	6 471
Persons in Families With Female Head and Female Unrelated Individuals												
Total	**3 204 135**	**1 539 781**	**1 620 372**	**346 843**	**1 882 195**	**536 390**	**1 326 667**	**247 738**	**1 321 940**	**1 003 391**	**293 705**	**99 105**
Percent below poverty level	38.2	30.1	51.4	51.0	55.1	49.7	57.8	60.8	26.6	24.9	34.3	36.4
In families	2 205 576	798 961	1 380 668	306 630	1 496 761	339 248	1 144 261	226 580	708 815	459 713	236 407	80 050
Head	552 563	228 975	316 226	73 132	351 320	88 306	259 344	53 317	201 243	140 669	56 882	19 815
Percent below poverty level	33.1	23.7	46.8	47.6	50.9	45.1	53.3	57.2	20.6	18.2	30.0	32.7
With related children under 18	485 978	187 719	291 763	68 144	320 476	77 434	239 696	49 969	165 502	110 285	52 067	18 175
Mean number of related children under 18	2.98	2.60	3.23	2.97	3.18	2.88	3.28	3.06	2.59	2.40	3.00	2.74
With related children under 6	282 811	102 273	176 690	40 424	194 722	46 425	146 110	30 421	88 089	55 848	30 580	10 003
14 to 24 years	78 065	29 797	47 340	10 601	53 263	13 454	39 322	8 195	24 802	16 343	8 018	2 406
25 to 54 years	392 062	154 998	231 408	55 516	253 830	61 993	189 014	40 161	138 232	93 005	42 394	15 355
55 to 64 years	37 308	17 017	19 890	4 128	22 329	5 591	16 516	2 884	14 979	11 426	3 374	1 244
65 years and over	45 128	27 163	17 588	2 887	21 898	7 268	14 492	2 077	23 230	19 895	3 096	810
Other family members	1 653 013	569 986	1 064 442	233 498	1 145 441	250 942	884 917	173 263	507 572	319 044	179 525	60 235
Under 3 years	215 609	72 242	140 836	33 271	154 022	35 804	116 750	25 482	61 587	36 438	24 086	7 789
3 to 5 years	255 369	87 248	165 156	38 824	181 863	41 469	138 580	29 578	73 506	45 779	26 576	9 246
6 to 13 years	706 692	238 292	460 804	99 894	493 160	105 496	383 787	74 214	213 532	132 796	77 017	25 680
14 to 17 years	261 201	85 541	172 905	36 467	181 550	37 000	143 194	26 509	79 651	48 541	29 711	9 958
18 to 21 years	92 136	28 395	62 507	12 387	64 991	12 420	52 046	8 898	27 145	15 975	10 461	3 489
22 to 54 years	75 996	31 515	43 513	8 710	47 323	11 452	35 545	5 982	28 673	20 063	7 968	2 728
55 to 64 years	15 501	8 366	6 925	1 460	8 184	2 667	5 418	952	7 317	5 699	1 507	508
65 years and over	30 509	18 387	11 796	2 485	14 348	4 634	9 597	1 648	16 161	13 753	2 199	837
Mean size of family	3.99	3.49	4.37	4.19	4.26	3.84	4.41	4.25	3.52	3.27	4.16	4.04
Female unrelated individuals	998 559	740 820	239 704	40 213	385 434	197 142	182 406	21 158	613 125	543 678	57 298	19 055
Percent below poverty level	35.2	32.5	46.8	41.8	49.6	46.8	53.2	51.0	29.8	29.3	33.9	34.8
14 to 24 years	168 235	132 061	29 343	8 885	67 324	47 185	18 110	3 639	100 911	84 876	11 233	5 246
25 to 54 years	176 274	99 857	71 198	12 450	81 906	27 831	52 494	6 108	94 368	72 026	18 704	6 342
55 to 64 years	156 504	103 685	51 242	6 864	67 973	26 494	40 929	4 045	88 531	77 191	10 313	2 819
65 years and over	497 546	405 217	87 921	12 014	168 231	95 632	70 873	7 366	329 315	309 585	17 048	4 648

Table 6. Persons by Family Status and Age and Families by Income Deficit in Census Tracts With a Poverty Rate of 20 Percent or More: 1970—Continued

[Excludes inmates of institutions, members of Armed Forces living in barracks, college students living in dormitories, and unrelated individuals under 14 years. Data based on 15-percent sample, see text. For minimum base for derived figures (percent, median, etc.) and meaning of symbols, see text]

50 Cities, Total	Total				Census tracts with a poverty rate of 20 percent or more				Remainder of city			
	All races	White	Negro	Persons of Spanish language	All races	White	Negro	Persons of Spanish language	All races	White	Negro	Persons of Spanish language
RATIO OF INCOME TO POVERTY LEVEL												
Families												
Percent with income:												
Less than .50 of poverty level	4.6	3.1	9.7	7.5	10.8	8.2	12.7	11.4	2.7	2.4	5.0	4.3
.50 to .74	3.0	2.0	6.4	5.2	7.4	5.8	8.6	8.0	1.6	1.4	3.0	2.9
.75 to .99	3.7	2.8	7.1	7.2	8.6	7.9	9.2	11.1	2.2	2.0	3.8	3.9
1.00 to 1.24	4.3	3.5	7.3	8.1	8.5	8.1	8.8	11.0	3.0	2.8	4.9	5.6
1.25 to 1.49	4.5	3.8	6.9	7.8	7.8	7.6	7.9	9.5	3.5	3.3	5.3	6.3
1.50 to 1.99	10.1	9.2	13.3	14.9	14.0	14.0	14.1	15.8	8.9	8.5	12.1	14.1
2.00 to 2.99	21.7	21.7	21.6	23.1	20.4	21.3	19.7	19.2	22.1	21.8	24.6	26.3
3.00 or more	48.0	54.0	27.8	26.4	22.5	27.2	19.1	14.0	55.8	57.8	41.4	36.6
Unrelated Individuals												
Percent with income:												
Less than .50 of poverty level	14.6	13.0	19.9	19.7	20.1	18.6	21.8	23.3	12.0	11.4	15.9	16.7
.50 to .74	8.7	8.2	10.8	7.8	12.1	11.7	12.7	9.5	7.2	7.2	6.8	6.4
.75 to .99	7.7	7.6	8.1	6.8	9.7	10.1	9.3	8.7	6.7	6.9	5.5	5.2
1.00 to 1.24	7.2	7.0	7.9	7.8	8.8	8.9	8.6	8.9	6.5	6.5	6.2	6.8
1.25 to 1.49	5.0	5.1	4.6	4.9	5.4	5.9	4.9	5.4	4.8	4.9	3.8	4.5
1.50 to 1.99	9.3	9.0	10.0	11.8	10.2	10.1	10.2	13.0	8.8	8.7	9.6	10.7
2.00 to 2.99	15.5	15.3	16.4	19.0	14.7	14.0	15.5	17.2	15.9	15.6	18.1	20.4
3.00 or more	32.1	34.8	22.4	22.3	19.0	20.8	16.9	13.9	38.2	38.7	34.0	29.2
DIFFERENCE BETWEEN FAMILY INCOME AND POVERTY LEVEL												
Families below poverty level	1 143 066	600 322	519 394	171 099	637 231	209 514	416 797	118 386	505 835	390 808	102 597	52 713
$1 to $249	114 979	71 504	41 291	16 311	55 894	22 590	32 408	11 367	59 085	48 914	8 883	4 944
$250 to $499	118 589	70 328	45 799	17 808	60 451	23 192	36 025	12 292	58 138	47 136	9 774	5 516
$500 to $999	210 129	117 056	88 674	30 636	113 094	40 204	70 831	21 062	97 035	76 852	17 843	9 574
$1,000 to $1,999	296 355	150 426	140 137	43 900	169 361	53 598	112 859	30 035	126 994	96 828	27 278	13 865
$2,000 and over	403 014	191 008	203 493	62 444	238 431	69 930	164 674	43 630	164 583	121 078	38 819	18 814
Median income deficit	$1 431	$1 274	$1 599	$1 474	$1 527	$1 350	$1 613	$1 482	$1 304	$1 232	$1 543	$1 456
Mean income deficit	$1 675	$1 529	$1 844	$1 743	$1 781	$1 626	$1 861	$1 764	$1 543	$1 477	$1 775	$1 697
Families above poverty level	8 937 699	7 032 065	1 724 723	689 922	1 736 842	745 820	954 523	270 210	7 200 857	6 286 245	770 200	419 712
$0 to $249	141 027	87 945	50 168	21 012	64 835	25 860	37 724	13 549	76 192	62 085	12 444	7 463
$250 to $499	127 396	82 977	41 773	17 151	54 728	22 391	31 303	10 872	72 668	60 586	10 470	6 279
$500 to $999	262 720	170 868	86 119	34 566	108 907	43 162	63 483	20 821	153 813	127 706	22 636	13 745
$1,000 to $1,999	571 328	382 160	176 898	74 445	217 697	89 111	124 163	40 747	353 631	293 049	52 735	33 698
$2,000 and over	7 835 228	6 308 115	1 369 765	542 748	1 290 675	565 296	697 850	184 221	6 544 553	5 742 819	671 915	358 527
Median income surplus	$2000+	$2000+	$2000+	$2000+	$2000+	$2000+	$2000+	$2000+	$2000+	$2000+	$2000+	$2000+
Mean income surplus	$8 960	$9 664	$6 102	$6 128	$5 358	$5 796	$5 004	$4 351	$9 829	$10 123	$7 462	$7 272

Table 7. Characteristics of Housing Units in Census Tracts With a Poverty Rate of 20 Percent or More: 1970

[Excludes inmates of institutions, members of Armed Forces living in barracks, college students living in dormitories, and unrelated individuals under 14 years. Data based on 15-percent sample, see text. For minimum base for derived figures (percent, median, etc.) and meaning of symbols, see text]

50 Cities, Total	Total				Census tracts with a poverty rate of 20 percent or more				Remainder of city			
	All races	White	Negro	Persons of Spanish language	All races	White	Negro	Persons of Spanish language	All races	White	Negro	Persons of Spanish language
TENURE AND VACANCY STATUS												
Total, all units	**14 614 957**	**10 649 258**	**2 942 127**	**989 190**	**3 813 978**	**1 575 857**	**1 851 573**	**448 578**	**10 800 979**	**9 073 401**	**1 090 554**	**540 612**
Occupied	13 862 966	10 649 258	2 942 127	989 190	3 499 142	1 575 857	1 851 573	448 578	10 363 824	9 073 401	1 090 554	540 612
Population in units	39 524 261	28 942 089	9 707 636	3 643 432	10 404 174	4 108 472	6 081 364	1 699 280	29 120 087	24 833 617	3 626 272	1 944 152
Population per unit	2.85	2.72	3.30	3.68	2.97	2.61	3.28	3.79	2.81	2.74	3.33	3.60
Owner occupied	5 988 271	4 932 702	961 728	287 976	842 437	381 678	449 759	89 924	5 145 834	4 551 024	511 969	198 052
Population per unit	3.26	3.15	3.73	4.25	3.31	2.97	3.59	4.31	3.25	3.16	3.86	4.23
1-person households	790 035	674 942	108 429	15 508	151 740	83 926	66 544	7 181	638 295	591 016	41 885	8 327
65 years and over	413 806	371 934	39 276	6 834	78 211	49 352	28 209	3 636	335 595	322 582	11 067	3 198
Renter occupied	7 874 695	5 716 556	1 980 399	701 214	2 656 705	1 194 179	1 401 814	358 654	5 217 990	4 522 377	578 585	342 560
Population per unit	2.54	2.35	3.09	3.45	2.87	2.49	3.19	3.66	2.38	2.31	2.85	3.23
1-person households	2 580 657	2 018 053	513 400	100 939	857 834	474 296	364 078	50 311	1 722 823	1 543 757	149 322	50 628
65 years and over	832 018	700 910	120 673	19 746	288 632	183 411	99 465	12 161	543 386	517 499	21 208	7 585
Available vacant year-round	553 182	–	–	–	241 485	–	–	–	311 697	–	–	–
For rent	486 503	–	–	–	224 649	–	–	–	261 854	–	–	–
For sale only	66 679	–	–	–	16 836	–	–	–	49 843	–	–	–
Other vacant	198 809	–	–	–	73 351	–	–	–	125 458	–	–	–
YEAR STRUCTURE BUILT												
Owner occupied	**5 988 271**	**4 932 702**	**961 728**	**287 976**	**842 437**	**381 678**	**449 759**	**89 924**	**5 145 834**	**4 551 024**	**511 969**	**198 052**
1960 to March 1970	932 149	816 512	94 100	51 457	56 225	25 837	29 380	8 600	875 924	790 675	64 720	42 857
1950 to 1959	1 422 066	1 236 088	164 359	81 791	113 674	49 234	63 098	19 834	1 308 392	1 186 854	101 261	61 957
1940 to 1949	904 483	708 284	180 646	51 983	134 290	52 463	80 147	20 179	770 193	655 821	100 499	31 804
1939 or earlier	2 729 573	2 171 818	522 623	102 745	538 248	254 144	277 134	41 311	2 191 325	1 917 674	245 489	61 434
Renter occupied	**7 874 695**	**5 716 556**	**1 980 399**	**701 214**	**2 656 705**	**1 194 179**	**1 401 814**	**358 654**	**5 217 990**	**4 522 377**	**578 585**	**342 560**
1960 to March 1970	1 407 421	1 138 929	231 522	81 740	270 565	119 752	143 714	24 958	1 136 856	1 019 177	87 808	56 782
1950 to 1959	1 067 472	771 866	269 919	93 309	297 937	106 427	185 438	39 932	769 535	665 439	84 481	53 377
1940 to 1949	1 113 230	739 940	348 308	113 409	404 533	155 373	241 230	59 751	708 697	584 567	107 078	53 658
1939 or earlier	4 286 572	3 065 821	1 130 650	412 756	1 683 670	812 627	831 432	234 013	2 602 902	2 253 194	299 218	178 743
Owner occ. below poverty level	**587 933**	**424 379**	**156 225**	**34 061**	**182 466**	**76 083**	**104 664**	**19 443**	**405 467**	**348 296**	**51 561**	**14 618**
1960 to March 1970	47 130	35 545	10 297	3 828	9 163	3 568	5 484	1 634	37 967	31 977	4 813	2 194
1950 to 1959	93 346	69 226	22 943	8 549	22 426	8 385	13 798	4 161	70 920	60 841	9 145	4 388
1940 to 1949	93 242	61 624	30 340	7 828	32 550	11 656	20 603	5 041	60 692	49 968	9 737	2 787
1939 or earlier	354 215	257 984	92 645	13 856	118 327	52 474	64 779	8 607	235 888	205 510	27 866	5 249
Renter occ. below poverty level	**1 635 099**	**970 987**	**628 082**	**177 385**	**904 870**	**363 917**	**522 590**	**123 562**	**730 229**	**607 070**	**105 492**	**53 823**
1960 to March 1970	193 884	125 673	62 793	13 061	85 539	32 540	51 064	6 780	108 345	93 133	11 729	6 281
1950 to 1959	199 469	106 668	88 402	21 077	108 300	31 714	74 868	13 071	91 169	74 954	13 534	8 006
1940 to 1949	252 193	132 444	114 899	31 027	149 955	51 713	95 830	22 172	102 238	80 731	19 069	8 855
1939 or earlier	989 553	606 202	361 988	112 220	561 076	247 950	300 828	81 539	428 477	358 252	61 160	30 681
UNITS IN STRUCTURE												
All occupied units	**13 862 966**	**10 649 258**	**2 942 127**	**989 190**	**3 499 142**	**1 575 857**	**1 851 573**	**448 578**	**10 363 824**	**9 073 401**	**1 090 554**	**540 612**
1	6 201 171	4 917 926	1 178 650	375 187	1 130 890	460 095	655 872	137 360	5 070 281	4 457 831	522 778	237 827
2 to 4	2 962 402	2 160 979	751 854	185 983	846 230	339 505	493 455	77 508	2 116 172	1 821 474	258 399	108 475
5 to 9	980 048	676 315	275 406	92 007	392 023	177 460	206 063	52 670	588 025	498 855	69 343	39 337
10 to 49	2 128 749	1 579 973	489 458	232 691	751 611	389 256	337 845	136 810	1 377 138	1 190 717	151 613	95 881
50 or more	1 513 048	1 239 910	243 981	100 795	366 744	199 553	156 765	43 475	1 146 304	1 040 357	87 216	57 320
Mobile home or trailer	77 548	74 155	2 778	2 527	11 644	9 988	1 573	755	65 904	64 167	1 205	1 772
YEAR HEAD MOVED INTO UNIT												
All occupied units	**13 862 966**	**10 649 258**	**2 942 127**	**989 190**	**3 499 142**	**1 575 857**	**1 851 573**	**448 578**	**10 363 824**	**9 073 401**	**1 090 554**	**540 612**
1968 to March 1970	4 622 606	3 465 743	1 042 027	436 011	1 273 098	616 410	625 534	186 392	3 349 508	2 849 333	416 493	249 619
1965 to 1967	2 737 876	1 985 035	696 619	244 249	740 316	301 573	423 776	109 946	1 997 560	1 683 462	272 843	134 303
1960 to 1964	2 308 003	1 727 713	535 752	155 050	575 039	227 855	335 713	71 172	1 732 964	1 499 858	200 039	83 878
1959 or earlier	4 194 481	3 470 767	667 729	153 880	910 689	430 019	466 550	81 068	3 283 792	3 040 748	201 179	72 812
Occ. units below poverty level	**2 223 032**	**1 395 366**	**784 307**	**211 446**	**1 087 336**	**440 000**	**627 254**	**143 005**	**1 135 696**	**955 366**	**157 053**	**68 441**
1968 to March 1970	832 399	506 616	303 405	104 191	434 079	186 844	237 282	66 673	398 320	319 772	66 123	37 518
1965 to 1967	421 790	236 339	177 904	48 008	230 123	83 950	142 404	33 596	191 667	152 389	35 500	14 412
1960 to 1964	326 484	191 499	129 244	28 300	169 256	61 400	105 099	20 238	157 228	130 099	24 145	8 062
1959 or earlier	642 359	460 912	173 754	30 947	253 878	107 806	142 469	22 498	388 481	353 106	31 285	8 449
SELECTED EQUIPMENT												
All occupied units	**13 862 966**	**10 649 258**	**2 942 127**	**989 190**	**3 499 142**	**1 575 857**	**1 851 573**	**448 578**	**10 363 824**	**9 073 401**	**1 090 554**	**540 612**
Percent with air conditioning	38.4	43.9	19.6	26.9	19.7	25.2	15.2	16.5	44.7	47.2	27.2	35.4
Percent with automobile	66.6	71.0	50.8	57.2	44.8	48.5	41.9	42.4	74.0	74.9	65.9	69.5
Percent with telephone	85.7	88.6	75.4	70.7	70.4	70.5	70.2	57.9	90.9	91.7	84.2	81.3
Percent with all plumbing facilities	97.2	97.5	96.4	96.2	93.7	92.1	95.4	94.1	98.3	98.4	98.2	98.0
Occ. units below poverty level	**2 223 032**	**1 395 366**	**784 307**	**211 446**	**1 087 336**	**440 000**	**627 254**	**143 005**	**1 135 696**	**955 366**	**157 053**	**68 441**
Percent with air conditioning	20.0	25.5	10.6	14.3	11.8	15.5	9.2	10.6	27.9	30.1	16.1	21.8
Percent with automobile	33.2	37.2	26.0	30.3	24.7	27.2	22.9	24.5	41.4	41.8	38.3	42.3
Percent with telephone	71.4	74.8	65.3	51.8	61.7	59.9	63.0	45.5	80.6	81.7	74.5	65.0
Percent with all plumbing facilities	93.8	93.6	94.4	92.8	91.5	88.5	94.0	91.2	95.9	96.0	96.2	96.0
PERSONS PER ROOM												
Owner occupied	**5 988 271**	**4 932 702**	**961 728**	**287 976**	**842 437**	**381 678**	**449 759**	**89 924**	**5 145 834**	**4 551 024**	**511 969**	**198 052**
1.00 or fewer persons per room	5 610 616	4 683 757	847 710	226 913	744 341	344 885	390 637	65 029	4 866 275	4 338 872	457 073	161 884
1.01 to 1.50 persons per room	307 139	208 063	88 696	42 032	70 881	25 335	43 967	15 649	236 258	182 728	44 729	26 383
1.51 or more persons per room	70 516	40 882	25 322	19 031	27 215	11 458	15 155	9 246	43 301	29 424	10 167	9 785
Owner occ. below poverty level	**587 933**	**424 379**	**156 225**	**34 061**	**182 466**	**76 083**	**104 664**	**19 443**	**405 467**	**348 296**	**51 561**	**14 618**
1.00 or fewer persons per room	540 428	402 322	131 974	23 310	157 277	67 569	88 385	12 779	383 151	334 753	43 589	10 531
1.01 to 1.50 persons per room	33 540	15 339	17 467	6 054	16 345	4 814	11 268	3 384	17 195	10 525	6 199	2 670
1.51 or more persons per room	13 965	6 718	6 784	4 697	8 844	3 700	5 011	3 280	5 121	3 018	1 773	1 417

Table 7. Characteristics of Housing Units in Census Tracts With a Poverty Rate of 20 Percent or More: 1970 — Continued

[Excludes inmates of institutions, members of Armed Forces living in barracks, college students living in dormitories, and unrelated individuals under 14 years. Data based on 15-percent sample, see text. For minimum base for derived figures (percent, median, etc.) and meaning of symbols, see text]

50 Cities, Total	Total				Census tracts with a poverty rate of 20 percent or more				Remainder of city			
	All races	White	Negro	Persons of Spanish language	All races	White	Negro	Persons of Spanish language	All races	White	Negro	Persons of Spanish language
PERSONS PER ROOM — Con.												
Renter occupied	7 874 695	5 716 556	1 980 399	701 214	2 656 705	1 194 179	1 401 814	358 654	5 217 990	4 522 377	578 585	342 560
1.00 or fewer persons per room	7 042 450	5 282 034	1 622 982	519 385	2 197 105	1 032 672	1 118 995	251 342	4 845 345	4 249 362	503 987	268 043
1.01 to 1.50 persons per room	573 705	303 366	248 061	117 319	306 873	105 140	193 572	69 654	266 832	198 226	54 489	47 665
1.51 or more persons per room	258 540	131 156	109 356	64 510	152 727	56 367	89 247	37 658	105 813	74 789	20 109	26 852
Renter occ. below poverty level	1 635 099	970 987	628 082	177 385	904 870	363 917	522 590	123 562	730 229	607 070	105 492	53 823
1.00 or fewer persons per room	1 367 395	862 097	477 740	114 496	705 920	300 842	391 338	77 324	661 475	561 255	86 402	37 172
1.01 to 1.50 persons per room	174 854	69 680	100 963	38 435	129 336	39 230	87 730	28 663	45 518	30 450	13 233	9 772
1.51 or more persons per room	92 850	39 210	49 379	24 454	69 614	23 845	43 522	17 575	23 236	15 365	5 857	6 879
VALUE OF PROPERTY												
Specified owner occupied[1]	4 769 654	3 960 096	736 308	235 384	607 730	270 838	330 016	71 464	4 161 924	3 689 258	406 292	163 920
Less than $5,000	118 421	80 242	37 173	9 558	64 282	33 354	30 413	7 929	54 139	46 888	6 760	1 629
$5,000 to $9,999	715 666	515 146	196 285	53 526	237 358	109 491	126 389	32 239	478 308	405 655	69 896	21 287
$10,000 to $12,499	567 452	448 302	115 524	32 887	103 965	45 402	57 739	11 994	463 487	402 900	57 785	20 893
$12,500 to $14,999	531 445	435 258	92 238	25 716	64 620	25 715	38 205	6 546	466 825	409 543	54 033	19 170
$15,000 to $17,499	531 255	440 176	86 409	23 160	51 210	18 944	31 492	4 713	480 045	421 232	54 917	18 447
$17,500 to $19,999	500 100	418 516	76 017	21 438	35 099	12 502	21 897	3 149	465 001	406 014	54 120	18 289
$20,000 to $24,999	708 567	623 211	74 332	30 387	27 465	12 007	14 558	2 674	681 102	611 204	59 774	27 713
$25,000 to $34,999	650 077	588 982	44 063	25 507	14 838	7 831	6 401	1 631	635 239	581 151	37 662	23 876
$35,000 or more	446 671	410 263	14 267	13 205	8 893	5 592	2 922	589	437 778	404 671	11 345	12 616
Median value of property	$17 100	$17 900	$13 000	$14 600	$10 100	$9 700	$10 400	$9 300	$18 200	$18 500	$15 700	$17 600
Mean value of property	$19 800	$20 700	$14 500	$17 100	$11 600	$11 500	$11 500	$10 700	$21 100	$21 300	$16 900	$19 900
Specified owner occupied below poverty level[2]	429 625	307 288	117 037	27 945	131 131	52 839	77 120	16 005	298 494	254 449	39 917	11 940
Less than $5,000	37 483	23 526	13 548	3 758	22 869	11 152	11 483	3 323	14 614	12 374	2 065	435
$5,000 to $9,999	130 133	84 469	44 800	11 150	58 650	24 273	34 013	8 045	71 483	60 196	10 787	3 105
$10,000 to $12,499	64 593	45 635	18 498	3 980	19 318	7 221	11 951	2 036	45 275	38 414	6 547	1 944
$12,500 to $14,999	46 169	33 693	12 034	2 295	10 599	3 586	6 929	947	35 570	30 107	5 105	1 348
$15,000 to $17,499	40 018	29 604	9 988	1 954	7 904	2 558	5 236	646	32 114	27 046	4 752	1 308
$17,500 to $19,999	32 155	24 021	7 658	1 608	5 135	1 530	3 534	430	27 020	22 491	4 124	1 178
$20,000 to $24,999	35 918	29 001	6 156	1 541	3 711	1 306	2 312	320	32 207	27 695	3 844	1 221
$25,000 or more	43 156	37 339	4 355	1 659	2 945	1 213	1 662	258	40 211	36 126	2 693	1 401
Median value of property	$11 800	$12 500	$10 000	$9 600	$8 600	$8 100	$9 000	$7 900	$13 800	$13 800	$12 800	$13 400
Mean value of property	$14 300	$15 200	$11 500	$11 700	$9 800	$9 300	$10 200	$8 800	$16 200	$16 400	$14 200	$15 700
GROSS RENT												
Specified renter occupied[3]	7 831 482	5 696 484	1 958 260	696 401	2 634 032	1 188 987	1 384 699	356 242	5 197 450	4 507 497	573 561	340 159
Less than $40	130 323	75 650	50 234	14 597	102 778	52 186	47 175	12 678	27 545	23 464	3 059	1 919
$40 to $59	467 152	298 252	154 878	44 656	310 471	160 300	140 865	34 530	156 681	137 952	14 013	10 126
$60 to $79	1 113 787	715 118	375 414	121 626	623 023	284 576	325 014	85 355	490 764	430 542	50 400	36 271
$80 to $99	1 482 832	990 681	464 214	169 495	635 111	271 384	351 506	100 775	847 721	719 297	112 708	68 720
$100 to $119	1 323 038	926 813	368 507	132 069	423 418	173 071	241 819	62 573	899 620	753 742	126 688	69 496
$120 to $149	1 439 974	1 077 447	329 392	108 130	317 659	124 989	185 192	37 588	1 122 315	952 458	144 200	70 542
$150 to $199	1 131 611	940 936	161 721	69 465	137 961	66 099	68 019	14 428	993 650	874 837	93 702	55 037
$200 to $249	317 602	287 425	22 884	15 089	24 083	15 424	8 045	1 713	293 519	272 001	14 839	13 376
$250 or more	253 841	241 825	7 229	8 434	13 972	11 749	1 918	616	239 869	230 076	5 311	7 818
No cash rent	171 322	142 337	23 787	12 840	45 556	29 209	15 146	5 986	125 766	113 128	8 641	6 854
Median gross rent	$110	$115	$97	$99	$88	$86	$90	$88	$123	$124	$116	$114
Mean gross rent	$120	$127	$101	$106	$92	$92	$92	$91	$134	$136	$120	$123
Specified renter occupied below poverty level[3]	1 620 734	966 535	618 403	175 900	894 409	361 854	514 277	122 543	726 325	604 681	104 126	53 357
Less than $40	81 407	43 373	35 932	8 824	69 513	33 234	34 535	8 123	11 894	10 139	1 397	701
$40 to $59	202 312	117 584	79 786	17 528	147 849	70 249	74 006	14 651	54 463	47 335	5 780	2 877
$60 to $79	344 147	191 484	146 068	35 984	223 831	87 776	131 762	27 520	120 316	103 708	14 306	8 464
$80 to $99	339 291	192 967	140 028	43 677	191 358	70 983	116 937	31 009	147 933	121 984	23 091	12 668
$100 to $119	239 850	139 659	95 126	32 112	118 494	42 898	73 356	21 092	121 356	96 761	21 770	11 020
$120 to $149	209 540	127 792	76 879	22 138	85 487	28 674	55 198	12 699	124 053	99 118	21 681	9 439
$150 to $199	117 839	82 865	31 660	9 824	34 860	14 190	19 923	4 667	82 979	68 675	11 737	5 157
$200 to $249	27 317	22 156	4 301	1 612	5 835	3 037	2 622	552	21 482	19 119	1 679	1 060
$250 or more	18 543	16 770	1 168	700	2 666	2 039	568	182	15 877	14 731	600	518
Median gross rent	$90	$92	$86	$91	$80	$77	$82	$86	$103	$102	$106	$102
Mean gross rent	$96	$101	$89	$94	$84	$82	$86	$88	$112	$112	$109	$108
GROSS RENT AS PERCENTAGE OF INCOME BY POVERTY STATUS IN 1969												
Specified renter occupied[3]	7 452 331	5 429 013	1 857 998	659 429	2 481 708	1 116 433	1 309 054	334 081	4 970 623	4 312 580	548 944	325 348
Less than 20 percent	3 408 185	2 572 164	756 423	315 079	995 959	465 758	504 355	150 487	2 412 226	2 106 406	252 068	164 592
20 to 24 percent	939 764	688 700	229 834	87 584	289 993	129 958	153 394	42 622	649 771	558 742	76 440	44 962
25 to 34 percent	1 078 206	768 382	286 282	100 833	377 768	167 777	201 890	51 730	700 438	600 605	84 392	49 103
35 to 49 percent	777 252	542 887	218 454	68 197	310 298	138 789	165 482	38 566	466 954	404 098	52 972	29 631
50 percent or more	1 248 924	856 880	367 005	87 736	507 690	214 151	283 933	50 676	741 234	642 729	83 072	37 060
Specified renter occupied below poverty level[3]	1 372 417	809 516	534 473	148 267	773 125	309 735	448 408	104 320	599 292	499 781	86 065	43 947
Less than 20 percent	30 798	12 474	17 634	7 992	27 412	10 192	16 668	7 167	3 386	2 282	966	825
20 to 24 percent	44 439	19 123	24 169	9 560	37 413	13 997	22 524	8 041	7 026	5 126	1 645	1 519
25 to 34 percent	133 091	63 613	66 590	23 676	103 570	41 189	60 271	18 676	29 521	22 424	6 319	5 000
35 to 49 percent	232 180	122 746	104 421	32 150	160 106	65 399	91 523	23 612	72 074	57 347	12 898	8 538
50 percent or more	931 909	591 560	321 659	74 889	444 624	178 958	257 422	46 824	487 285	412 602	64 237	28 065

[1]Limited to one family homes on less than 10 acres and no business on property. Cooperatives, condominiums, mobile homes, and trailers are excluded. [2]Excludes one-family homes on 10 acres or more. Specified renter occupied units below poverty level include "no cash rent" units not shown separately. [3]Excludes one-family homes on 10 acres or more, all "no cash rent" units, and units for which the income of the family or primary individual was reported as "none" or "loss."